

# **Appendix F: Hazardous Materials Technical Study**

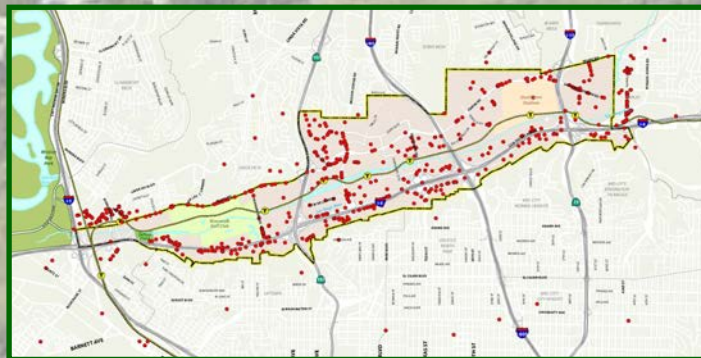
*This page intentionally left blank.*

**HAZARDOUS MATERIALS TECHNICAL STUDY  
MISSION VALLEY COMMUNITY PLAN UPDATE  
SAN DIEGO, CALIFORNIA**

**PREPARED FOR:**  
MR. PETER WINCH  
DYETT & BHATIA URBAN AND REGIONAL PLANNERS  
755 SANSOME STREET  
SAN FRANCISCO, CALIFORNIA 94111

**PREPARED BY:**  
The Bodhi Group Inc.

REVISED DECEMBER 2015  
PROJECT NO. 9091002





Revised December 16, 2015  
Project No. 9091002

Mr. Peter Winch  
Senior Associate  
Dyett & Bhatia Urban and Regional Planners  
755 Sansome Street  
San Francisco, California 94111


Subject: Hazardous Materials Technical Study  
Mission Valley Community Plan Update  
San Diego, California

Dear Mr. Winch:

We are pleased to submit our Hazardous Material Technical Study report. The report was prepared in support of the Mission Valley Community Plan Update and includes identification of hazardous materials release sites within the Study Area and the significance of these releases to existing and future land uses of the Study Area.

Respectfully submitted,  
**THE BODHI GROUP INC**

Sree Gopinath, P.E.  
Principal Engineer



Jonathan Goodmacher, C.E.G, C.H.G.  
Senior Geologist

Distribution: (1) Addressee



**TABLE OF CONTENTS**

	<u>Page</u>
EXECUTIVE SUMMARY .....	1
1. INTRODUCTION .....	3
1.1. Significant Assumptions .....	3
1.2. Limitations and Exceptions .....	3
1.3. User Reliance .....	4
2. SITE DESCRIPTION .....	4
2.1. Location and Description .....	4
2.2. History of Mission Valley .....	4
2.3. Regional Hydrogeologic Setting .....	5
3. ENVIRONMENTAL DATABASE REVIEW .....	5
3.1. Standard Environmental Record Sources .....	5
3.2. Water Wells .....	5
3.3. Oil and Gas Wells .....	5
4. REGULATORY RECORDS REVIEW .....	5
5. EVALUATION AND CLASSIFICATION OF HAZARDOUS MATERIALS .....	6
6. SITES WITH VERY HIGH HAZARD RANKING .....	7
7. SITES WITH HIGH HAZARD RANKING .....	7
7.1. Former Montgomery Ward – Map ID 1 .....	7
7.2. Mission Valley Terminal – Map ID 2 .....	8
7.3. Qualcomm Stadium Parking Lot Northeast – Map ID 3 .....	9
8. SITES WITH MODERATE HAZARD RANKING .....	10
8.1. Presidential Limousine Service (Former Arco) – Map ID 4 .....	10
8.2. Stella Maris Corporation (Arco 3052) – Map ID 5 .....	10
8.3. Courtesy Chevrolet – Map ID 6 .....	11
8.4. McBride’s Mission Valley Arco (#03037) – Map ID 7 .....	11
8.5. Unocal Service Station (#4862) – Map ID 8 .....	12
8.6. Mobil 18-G6F – Map ID 9 .....	12
8.7. Mission Center Texaco (Shell #121801) – Map ID 10 .....	13
8.8. Murray Ridge Park – Map ID 11 .....	13
8.9. Stadium Cleaners – Map ID 12 .....	14
8.10. Marvin K Brown Cadillac – Map ID 13 .....	14
9. SITES WITH LOW HAZARD RANKING .....	15
9.1. Former Texaco Station – Map ID 14 .....	15
9.2. Western Division Police Station – Map ID 15 .....	15
9.3. Jeff and Cindy Cavignac – Map ID 16 .....	16
9.4. River Valley Sports Center – Map ID 17 .....	16
9.5. Exxon Service Station – Map ID 18 .....	17
9.6. Former Handlery Hotel and Country Club – Map ID 19 .....	17
9.7. Chevron #90158 – Map ID 20 .....	17
9.8. Town and Country Resort Hotel – Map ID 21 .....	18
9.9. Firestone #22F2 – Map ID 22 .....	18
9.10. Union Tribune Publishing Company – Map ID 23 .....	19

9.11.	Witt Lincoln Mercury – Map ID 24.....	19
9.12.	Bob Baker Ford (Bob Baker Ford Chrysler) – Map ID 25 .....	20
9.13.	R.E. Hazard Contracting Company – Map ID 26 .....	20
9.14.	Hazard Center Chevron (#90091) – Map ID 27.....	21
9.15.	U S Rentals – Map ID 28 .....	21
9.16.	San Diego Mesa College – Map ID 29 .....	22
9.17.	H.G. Fenton Material Company at Murphy Canyon Road – Map ID 30.....	22
9.18.	Mission Heights – Map ID 31 .....	22
9.19.	H.G. Fenton Material Company at Mission Valley Road – Map ID 32.....	23
9.20.	Cal Mat Company – Map ID 33.....	23
9.21.	Industrial Asphalt – Map ID 34 .....	24
9.22.	Mission Valley Chevron (#94991) – Map ID 35 .....	24
9.23.	Caltrans Texas Street Hook Ramp – Map ID 36.....	25
9.24.	H.G. Fenton Material Company at Friars Road – Map ID 37.....	25
9.25.	National University – Map ID 38.....	25
9.26.	Former Unocal 76 – Map ID 39.....	26
10.	SITES WITH VERY LOW HAZARD RANKING.....	26
10.1.	Lloyd Pest Control – Map ID 40.....	26
10.2.	Radisson Hotel San Diego – Map ID 41 .....	27
10.3.	John Hine Pontiac Mazda – Map ID 42.....	27
10.4.	Vantile Parcels – Map ID 43.....	27
10.5.	Midas – Map ID 44 .....	27
10.6.	Body Beautiful Car Wash – Map ID 45.....	28
10.7.	Rose Automotive Service – Map ID 46.....	28
11.	FINDINGS .....	28
12.	REFERENCES.....	30
13.	LIMITATIONS.....	31

**Maps**

HAZMAP 01 – Sites that stored, conveyed, or had releases of potential hazardous materials

HAZMAP 02 – Sites with known releases of hazardous materials

**Tables**

Table 1 – Hazard Ranking Criteria

**Appendices**

Appendix A – Environmental Database Report

Appendix B List of Applicable Laws and Regulations Governing Hazardous Materials

**EXECUTIVE SUMMARY**

This Hazardous Materials Technical Study (Study) evaluated the presence and levels of hazardous chemicals that could have potential adverse effects to the planned land uses of the Mission Valley Study Area (Study Area). Sites where hazardous chemicals and petroleum have been used, stored, conveyed, or dispensed, and sites where there have been spills or unauthorized release of hazardous chemicals or petroleum to the subsurface were identified in the preliminary phase of this Study. State databases owned and maintained by the State Water Resources Control Board (“Geotracker”), the California Environmental Protection Agency Department of Toxic Substances Control (“Envirostor”), and CalRecycle (“Solid Waste Information System or SWIS”) were queried to identify sites within the Mission Valley Study Area and immediate vicinity. In addition, a third-party vendor, “EDR,” was retained to identify sites in and near the Study Area from Federal, State, local, and tribal databases. Over 2,200 sites were identified in the preliminary phase of the Study as having some documentation of hazardous materials use, storage, or release.

Of these, 1,478 sites were considered to have the potential to adversely affect human health or groundwater resources in the Study Area based on the type of chemical stored or released, potential pathways of contaminant migration into the Study Area, and data from wells along the Study Area perimeter. These sites are displayed on the Map HAZMAP-01.

Of the 1,478 sites, 46 were selected based on at least one of the criteria listed below. The remaining 1,432 sites either did not have releases or the releases did not result in potential adverse effects to human health or groundwater resources in the Study Area.

- Sites with known unauthorized releases of hazardous chemicals or petroleum under regulatory oversight.
- Sites with residual concentrations of chemicals in the subsurface (in the Study Area).
- Sites outside the Study Area but where chemicals in the subsurface had the potential to migrate beneath the Study Area.
- Regulatory status.

The degree of potential adverse effects to human health and/or groundwater resources differ based on the specifics of each release case and are influenced by the type and quantity of chemicals released (i.e., volatility, solubility, toxicity, persistence), affected media (i.e., soil, groundwater, soil gas), source area concentrations, physical characteristics of the site such as geology, hydrogeology, preferential pathways for contaminant migration, and whether the chemicals have effectively attenuated or have been actively remediated to levels that are less than significant.

Based on an evaluation of the above criteria and our experience, each of the 46 sites were assigned a hazard ranking from 5 (Very high) to 1 (Very low).

Rank	Hazard	Description	Consequences
5	Very high	Potentially acute threat to human health or environment	Immediate action needed to mitigate existing threat.
4	High	Potentially significant risk to human health or environment	Investigation or remediation needed for existing risk. Or, new development will be subject to remedial measures.

Rank	Hazard	Description	Consequences
3	Moderate	Potential threat/risk to human health or environment	Possible investigation needed for existing development. Residual contamination in soil and/or groundwater may necessitate re-opening of case based on potential adverse effects to human health (Vapor Intrusion pathway) or groundwater or if closure standards are revised.
2	Low	Less than significant threat/risk to human health or environment	Special management/notification in case of subsurface work. New development may necessitate verification of closure standards.
1	Very low	De Minimis conditions	No action or special management needed other than possible notification.

The 46 ranked sites are displayed on Map HAZMAP-02. A majority of the sites have achieved regulatory closure; however, the current standard of practice, improved understanding of the fate and transport of chemicals, improved knowledge of chemical toxicity and effects, levels of residual chemicals, and media affected were considered in assigning rank.

Seven sites were assigned a Rank of 1; twenty-six sites were assigned a Rank of 2; ten sites were assigned a Rank of 3; three sites were assigned a Rank of 4; and none of the sites were assigned a Rank of 5.

The results indicate that there are no hazardous sites in the Study Area that would result in very high hazards relative to planned use of the Area. Of the sites with Rank 4, two are associated with bulk petroleum releases at the Mission Valley Terminal and the resulting off-site migration of chemicals beneath the Qualcomm Stadium site.

Remedial measures at the locations affected by the Mission Valley Terminal releases have been successful. However, not all chemicals have been completely removed and residual levels of contaminants may result in some adverse effects to human health and/or groundwater resources. There is a risk that rising water levels could mobilize residual chemicals. This risk can be mitigated and/or managed by the continued operation of the remedial system.

The other site with Rank 4, the former Montgomery Ward site, has a remedial measure in place that will need to be re-implemented for future use of the area affected by releases at that site.

Sites with a Rank of 3 may require additional investigation (possibly Vapor Intrusion assessment), and in a few cases, additional remediation if the current standard of practice indicate significant risks to future receptors. The need for additional investigation may be triggered by redevelopment, development of groundwater resources, discovery of contamination that was previously unknown, or changes in science and an increase in knowledge of chemical fate, transport, and toxicity that may indicate an increase in potential adverse effects to human health and/or groundwater resources.

Sites with a Rank of 2 may result in potential adverse effects to human health and/or groundwater resources, if the affected media (soil, groundwater) is excavated, extracted, or otherwise disturbed for redevelopment. In addition, regulations may require that contaminated soil and groundwater be managed with conditions, and, if needed, disposed of properly.

Sites with a Rank of 1 may require no action, other than possible notification to relevant parties.



## **1. INTRODUCTION**

The Bodhi Group has completed a hazardous materials technical study (Study) of the Mission Valley Community Plan Update area (Study Area). The Study was performed at a California Environmental Quality Act (CEQA) level for the Community Plan Update. The evaluation includes an Environmental Data Resources (EDR) Area search of the Study Area, a search of pertinent Federal, State and local regulatory agency database records, search of regulatory records, and historical land use information from readily available public records. The EDR report is included as Appendix A.

The Consultant conducted a preliminary field visit to view select sites from public access points (streets, parking lots) identified during the database research. However, since the hazards at these sites are subsurface, the field visit did not provide further information other than confirmation of the presence of physical features (e.g., aboveground storage tanks or ASTs) or the presence of a business.

Further study would confirm or revise the findings of this study of the presence of hazardous materials and petroleum constituents below ground. This report also includes a list of local, state and federal laws and regulations governing hazardous materials. The list of applicable regulations is included as Appendix B.

### **1.1. Significant Assumptions**

Although the search identified known sites and locations where hazardous materials have been stored, dispensed, conveyed, or spilled, only sites with documented hazardous material releases and oversight by a regulatory agency (local or State agency) were considered to have conditions that could present a risk to human health or the environment.

Documentation and data provided by the client, other interested third parties, or from the public domain, and referred to in the preparation of this assessment, are assumed to be complete and correct and have been used and referenced with the understanding that the Bodhi Group assumes no responsibility or liability for their accuracy. The conclusions contained herein are based upon such information and documentation and on our observations of Study Area conditions, as they existed on the date of this report. Because the Study Area conditions may change significantly over a short period of time and additional data may become available, data reported and conclusions drawn in this report are limited to current conditions and may not be relied upon on a significantly later date or if changes have occurred in the Study Area.

### **1.2. Limitations and Exceptions**

Reasonable CEQA-level efforts were made during the Study to identify sites of potential environmental concern. "Reasonable efforts" are limited to information gained from recorded database information and regulatory records readily-accessible to the public. Such methods may not identify contaminant sources that are not listed in these sources.

This Study was not a Phase I Environmental Site Assessment or environmental compliance audit. While some observations and discussion in this report may address conditions and/or operations that may be regulated, the regulatory compliance of those conditions and/or operations is outside the scope of this investigation. Nothing in this report constitutes a legal opinion or legal advice.

This Study does not address asbestos-containing materials, radon, lead in drinking water, wetlands, protected environments and habitat, threatened or endangered species, industrial hygiene concerns, human health risk assessment, indoor air quality, high voltage power lines, geotechnical conditions,

cultural and historical resources, health and safety, and mold. The Study may render an opinion on the need for a health risk assessment. Monetary valuation was not performed for this assessment.

### **1.3. User Reliance**

This report was prepared for use solely and exclusively by the Dyett & Bhatia Urban and Regional Planners and the City of San Diego. The report is not for the use or benefit of, nor may it be relied upon by, any other person or entity for any purpose without the advance written consent of the Bodhi Group. No other use or disclosure is intended or authorized by the Bodhi Group. In the preparation of this report, the Bodhi Group has used the degree of care and skill ordinarily exercised by a reasonably prudent environmental professional in the same community and in the same time frame given the same or similar facts and circumstances. No other warranties are made to any third party, either expressed or implied.

## **2. SITE DESCRIPTION**

### **2.1. Location and Description**

The Study Area, shown on Map HAZMAP-01, comprises approximately 3,216 acres and is near the geographic center of the City of San Diego. Part of the San Diego River floodplain, it is generally bounded by Friars Road and the northern slopes of the valley on the north, the eastern banks of the San Diego River on the east, the southern slopes of the valley on the south, and Interstate 5 on the west (City, 1985).

The current Mission Valley Community Plan Update was approved in 1985. The community is now a regional center of office, hotels, retail sales, and a growing residential population. Public transportation within the area is provided by the Metropolitan Transit System and includes buses and the San Diego Trolley Green Line. Major thoroughfares include Interstate 8 and Friars Road and Camino del Rio (running east-west through the area) and Interstates 805 and 15 and California Route 163 (running north-south through the area).

### **2.2. History of Mission Valley**

Throughout the history of Mission Valley, the San Diego River has been a primary attraction, first as a source of fresh water and later as a scenic recreational asset. After the Kumeyaay Indians, came the Spaniards, who first named the area La Canada de San Diego. The Spaniards established the Mission San Diego de Alcalá on Presidio Hill in 1769 (City, 1985); in 1774 the Mission moved to its present location on San Diego Mission Road in Mission Valley.

In 1870, the name of the area was changed to Mission Valley. Truck farming, sheep herding, and bee keeping were introduced into the valley. By 1880, 20 dairies had been established in the valley. Sand and gravel extraction was introduced in 1913, and began in earnest about 1923. The Mission Valley Oil Enterprise Company unsuccessfully explored for oil at the foot of Texas Street in 1930.

Residential development was approved for Mission Valley in 1940 by local authorities. The Mission Valley Gold Club was established in 1947. In 1953-1954 the Town and Country Hotel and Mission Valley Country Club (now the Handlery Hotel) open.

In 1958, the Planning Department issued a preliminary study for the valley favoring hotels over dense residential and commercial uses. The construction of U.S. 80 (now Interstate 8) provided an impetus

for commercial development in Mission Valley, and for displacement of the agricultural economy. Other significant projects include San Diego Stadium (now Qualcomm Stadium) which was completed in 1967. Major urban development followed, primarily as a result of improvements in the regional highway network (City, 1985).

### **2.3. Regional Hydrogeologic Setting**

Based on a review of available hydrogeologic data from the California Regional Water Quality Control Board San Diego Region (RWQCB, 1994), the Study Area is located in the Mission San Diego Hydrologic Subarea within the Lower San Diego Hydrologic Area of the San Diego Hydrologic Unit. The existing beneficial uses of groundwater in the Study Area include agricultural supply, industrial service supply, and industrial process supply (RWQCB, 1994). Municipal supply is identified in the basin plan as a potential beneficial use (RWQCB, 1994).

The San Diego County Water Authority has classified the Mission Valley portion of the San Diego River to be a principal alluvial aquifer (referred to as the Mission Valley Aquifer). Presently, the City of San Diego, the local water purveyor, is not using this alluvial aquifer for municipal water supply; however, in the future the City may evaluate potential groundwater use from this aquifer. The details of future groundwater development are not known at this time. Golf courses in the Study Area are the principal users of groundwater for irrigation.

## **3. ENVIRONMENTAL DATABASE REVIEW**

The following sections summarize records reviewed for the Site.

### **3.1. Standard Environmental Record Sources**

The Bodhi Group obtained and reviewed an environmental database search conducted by EDR, dated July 2015 (EDR, 2015a). The environmental databases searched (“standard environmental record sources”), corresponding search radii, and properties within specific search radii and identified on environmental databases are provided in the environmental database report in Appendix A. The identified properties were analyzed and the results are summarized in Section 5 of this report.

### **3.2. Water Wells**

The EDR Report mapped 16 water well locations in the Study Area; some of these are/were nested (EDR, 2015b). Of these 14 were installed by the United States Geological Survey to monitor groundwater levels (some may have been destroyed). Two wells are permitted by the State and produce water for landscape irrigation (MAP-HAZ02).

### **3.3. Oil and Gas Wells**

The EDR Report mapped 2 oil and gas well locations in the Study Area (EDR, 2015b). Both the wells were destroyed in 1999. There is no information on these wells other than there are no unauthorized release of contaminants associated with the wells (MAP-HAZ02).

## **4. REGULATORY RECORDS REVIEW**

Sites regulated for unauthorized releases of chemicals were identified through a search of the State Water Resources Board-managed Geotracker website, the California Environmental Protection Agency

Department of Toxic Substances Control (DTSC)-managed Envirostor, and the CalRecycle-managed Solid Waste Information Systems (SWIS).

Geotracker provides information on sites regulated by the RWQCB and the County of San Diego Department of Environmental Health (DEH), Envirostor provides information on sites regulated by DTSC, and SWIS provides information on solid waste disposal sites regulated by CalRecycle, the County of San Diego Solid Waste Local Enforcement Agency (LEA), and the City of San Diego LEA. Properties with unauthorized releases regulated by a State or local agency were further analyzed and are discussed in Section 5.

## **5. EVALUATION AND CLASSIFICATION OF HAZARDOUS MATERIALS**

Over 2,200 sites were identified in the EDR database search and the regulatory records search as having some documentation of hazardous materials use, storage, or release (discussed in Sections 3 and 4). Of these, 1,478 sites were considered to have the potential for adverse effects on human health and/or groundwater resources in the Study Area based on the type of chemical stored or released, potential pathways of contaminant migration into the Study Area, and data from wells within the Study Area or along the Study Area perimeter. These sites are displayed on the Map HAZMAP-01.

From these 1,478 sites, 46 (all in the City of San Diego) were selected based on at least one of the criteria listed below and are discussed in detail in this Section. The remaining 1,432 sites either did not have releases or the releases did not result in potential adverse effects to human health or groundwater resources in the Study Area.

- Sites with known unauthorized releases of hazardous chemicals or petroleum under regulatory oversight.
- Sites with residual concentrations of chemicals in the subsurface (in the Study Area).
- Sites outside the Study Area but where chemicals in the subsurface had the potential to migrate beneath the Study Area.
- Regulatory status.

The degree of potential adverse effects differ based on the specifics of each release case and are influenced by the type and quantity of chemicals released (i.e., volatility, solubility, toxicity, persistence), affected media (i.e., soil, groundwater, soil gas), source area concentrations, physical characteristics of the site such as geology, hydrogeology, preferential pathways for contaminant migration, and whether the chemicals have effectively attenuated or have been actively remediated to levels that are less than significant.

Based on an evaluation of the above criteria and our experience, each of the 46 sites were assigned a hazard ranking from 1 to 5, with 5 being the highest hazard and 1, the lowest. The 46 sites are discussed in the following report sections, organized by hazard ranking of 1 through 5, with a brief summary of the unauthorized release, residual contamination, degree of potential adverse effects, and hazard ranking. Each site has been assigned a Map ID number which corresponds with the number labeled on the HAZMAP-02 map. Unless noted otherwise, the contamination at the sites involved releases to soil only.



**Table 1 – Hazard Ranking Criteria**

Rank	Hazard	Description	Consequences
5	Very high	Potentially acute threat to human health or environment	Immediate action needed to mitigate existing threat.
4	High	Potentially significant risk to human health or environment	Investigation or remediation needed for existing risk. Or, new development will be subject to remedial measures.
3	Moderate	Potential threat/risk to human health or environment	Possible investigation needed for existing development. Residual contamination in soil and/or groundwater may necessitate reopening of case based on human health (Vapor Intrusion pathway) or adverse effects to groundwater and revised closure standards.
2	Low	Less than significant threat/risk to human health or environment	Special management/notification in case of subsurface work. New development may necessitate verification of closure standards.
1	Very low	De Minimis conditions	No action or special management needed other than possible notification.

## 6. SITES WITH VERY HIGH HAZARD RANKING

None of the sites in the Study Area were assigned a Hazard Rank of 5 (Very High).

## 7. SITES WITH HIGH HAZARD RANKING

Three sites in the Study Area were assigned a Hazard Rank of 4 (High).

### 7.1. Former Montgomery Ward – Map ID 1

The DEH opened an unauthorized release case based on subsurface petroleum contamination observed in 1986 during removal of one waste oil and three fuel USTs from the former Montgomery Ward automobile service center at 1288 Camino Del Rio North.

Subsequent soil and groundwater investigations characterized and delineated subsurface contamination, including the presence of free product on groundwater. The site was remediated by removing contaminated soil and addressing free product with a soil vapor extraction system. A VI study indicated significant long term risk to indoor occupants from contaminant vapors migrating through concrete floors. To mitigate this risk, the DEH required that future buildings include a sub-slab vapor barrier. The DEH closed the case in 2014.

The site has been developed with retail stores and restaurants. The buildings have sub-slab vapor barriers. Although the site has received regulatory closure, the residual contamination presents a significant long-term risk to human health and the environment, and as such will require proper mitigation measures both during and after construction.

Mitigation measures will include, but not be limited to, notifying exposed populations such as site workers and the public of potential hazards during earthwork, implementing appropriate health and safety precautions to minimize exposure to residual contamination, and properly managing, treating, and/or disposing of waste generated through excavation of contaminated soil or extraction of contaminated groundwater, if encountered. In addition, all future structures will require a vapor barrier, or similar remedial measure, to preclude infiltration of volatile contaminants into indoor air through the building foundation and slab system.

If the Mission Valley Aquifer is developed as a source of groundwater for municipal use and groundwater is extracted from the site, additional investigation and remedial measures may be needed to treat contaminated groundwater prior to beneficial use.

This site has been assigned a Hazard Rank of 4 (High).

## **7.2. Mission Valley Terminal – Map ID 2**

The Mission Valley Terminal is a 10.5-acre AST fuel farm at 9950 San Diego Mission Road. The terminal has been in operation since 1962. The site is under the current ownership of Kinder Morgan and has been leased to various tenants over the years. The facility has been the site of multiple unauthorized releases of fuel to the subsurface including approximately 200,000 gallons of gasoline released from holes in the northern manifold; petroleum releases from Texaco slop tanks; releases from a cracked underground T-junction operated by Shell; and gasoline releases from a failed pump seal in the vicinity of MV-14 transfer pump. The releases have contaminated soil and groundwater beneath the Mission Valley Terminal and have migrated and contaminated soil and groundwater at the nearby Qualcomm Stadium. Based on the releases and associated contamination, the RWQCB issued Cleanup and Abatement Order (CAO) 92-01. At present, a leak detection system is in place.

In response to CAO 92-01, responsible parties have recovered approximately 6,000 gallons of free product, removed 493,927 pounds of hydrocarbon by soil vapor extraction, and successfully remediated MTBE and benzene contamination in groundwater to smaller plumes with a groundwater pump and treat system. The regulatory case is currently open and the remediation systems are active.

Residual contamination include petroleum saturated soil in the vadose zone, dissolved petroleum constituents in groundwater, free product on groundwater, and potential vapor intrusion from volatile hydrocarbons into enclosed structures. One concern related to the on-going site remediation, common to both the Mission Valley Terminal and Qualcomm sites is the potential for recontamination of groundwater. Currently, due to the on-going pump and treat system, perhaps exacerbated by the drought, groundwater levels are depressed. Once the pump and treat system is shut down and with the return of average rainfall to the area, groundwater is expected to rise. This rising groundwater level can mobilize the currently immobile, but saturated levels of petroleum hydrocarbons in the vadose zone. This additional source of contamination can exacerbate potential adverse effects in groundwater and the potential for vapor intrusion into enclosed structures. At present, the Mission Valley Terminal continues to operate an AST fuel farm.

Mitigation measures will depend on the type of redevelopment or site improvement and may include, but not be limited to, notifying exposed populations such as site workers and the public of potential hazards during earthwork, implementing appropriate health and safety precautions to minimize exposure to residual contamination, and properly managing, treating, and/or disposing of waste

generated through excavation of contaminated soil or extraction of contaminated groundwater, if encountered.

Future structures, depending on the location relative to soil and groundwater contamination, may require a vapor mitigation system to (i) prevent vapors from migrating through building slabs and foundations and (ii) capture hydrocarbon vapors and vent, recover, or destroy the captured volatile hydrocarbons.

If the Mission Valley Aquifer is developed as a source of groundwater for municipal use and groundwater is extracted from the site, additional investigation and remedial measures will be needed to treat contaminated groundwater prior to beneficial use.

This site has been assigned a Hazard Rank of 4 (High).

### **7.3. Qualcomm Stadium Parking Lot Northeast – Map ID 3**

In addition to groundwater contamination beneath the Qualcomm Stadium site (9449 Friars Road) from releases at the Mission Valley Terminal AST fuel farm regulated by the RWQCB (above), the DEH was requested to provide regulatory oversight of an ethanol spill caused by the overturning of an 8,000-gallon tanker truck at the intersection of San Diego Mission Road and Mission Village Drive. Approximately 2,000 gallons of ethanol was pumped out of the tanker and approximately 2,500 gallons were recovered from puddles in the Stadium parking lot. However, sufficient ethanol with trace (1-5%) gasoline had contaminated the subsurface.

The groundwater pump and treat system at the Stadium parking lot site that has been in operation since 1994, was evaluated in 2002 and augmented with a soil vapor extraction system in 2003. Free product in groundwater migrating from the Mission Valley Terminal extends to the northeast portion of the Stadium parking lot. Plumes of fuel oxygenates such as MTBE and tert-butyl alcohol (TBA) extended downgradient but have been successfully controlled with the groundwater pump and treat system.

Similar to the Mission Valley Terminal site, the case is currently open and remediation is active. The current contamination at the Qualcomm Stadium site, primarily in groundwater and soil gas, does not preclude development at the site; however, mitigation measures, including active remediation will be needed for an extended period of time concurrent with site redevelopment. At present, the site continues to operate as a sporting venue.

These mitigation measures will include, but not be limited to, notifying exposed populations such as site workers and the public of potential hazards during earthwork, implementing appropriate health and safety precautions to minimize exposure to residual contamination, properly managing, treating, and/or disposing of waste generated through excavation of contaminated soil or extraction of contaminated groundwater, if encountered, continued operation of the groundwater pump and treat system, continued operation of the soil vapor extraction system, and installation, operation, and maintenance of a system to mitigate volatile vapors from entering enclosed structures.

If the Mission Valley Aquifer is developed as a source of groundwater for municipal use and groundwater is extracted from the site, additional investigation and remedial measures will be needed to treat contaminated groundwater prior to beneficial use.

This site has been assigned a Hazard Rank of 4 (High).

## 8. SITES WITH MODERATE HAZARD RANKING

Ten sites in the Study Area were assigned a Hazard Rank of 3 (Moderate).

### 8.1. Presidential Limousine Service (Former Arco) – Map ID 4

The DEH opened an unauthorized release case in 1984 based on observed subsurface petroleum hydrocarbons during removal of one waste oil and four gasoline USTs from the site (2085 Hotel Circle). Subsurface contamination was remediated with soil vapor extraction system that operated between 1994 and 1996. The DEH closed the case in 1999. Residual contamination remains in soil and groundwater. The site is currently undeveloped. There appears to be a soil pile covered with plastic liner on the site.

Although the site has received regulatory closure, the closure process did not include a VI study. Current standard of practice would require a VI study to evaluate the potential risk to receptors in enclosed structures at the site. Other mitigation measures will depend on the type of redevelopment or site improvement and may include, but not be limited to, notifying exposed populations such as site workers and the public of potential hazards during earthwork, implementing appropriate health and safety precautions to minimize exposure to residual contamination, and properly managing, treating, and/or disposing of waste generated through excavation of contaminated soil or extraction of contaminated groundwater, if encountered.

If the Mission Valley Aquifer is developed as a source of groundwater for municipal use and groundwater is extracted from the site, additional investigation and remedial measures may be needed to treat contaminated groundwater prior to beneficial use.

This site has been assigned a Hazard Rank of 3 (Moderate).

### 8.2. Stella Maris Corporation (Arco 3052) – Map ID 5

The site, at 6899 Friars Road, had operated as a gas station since 1969. There were two DEH cases associated with the site: one was opened in 1994 based on discovery of a release from a waste oil UST and the second in 1995 based on subsurface petroleum contamination observed during removal of five USTs.

Subsequent investigations indicated petroleum contamination in soil and groundwater (free product was observed). Approximately 1,246 tons of contaminated soil and 8 gallons of free product were removed during site remediation. Residual petroleum constituents remain in soil and groundwater. The DEH closed all cases by 2010 citing less than significant risks to human health and the environment. The site continues to be operated as an Arco gas station.

Although the site has received regulatory closure, the VI study performed for site closure may not meet the current standard of practice. Change in site use or regulatory environment may trigger a new VI study that may indicate potential risks to human health.

Other mitigation measures will depend on the type of redevelopment or site improvement and may include, but not be limited to, notifying exposed populations such as site workers and the public of potential hazards during earthwork, implementing appropriate health and safety precautions to minimize exposure to residual contamination, and properly managing, treating, and/or disposing of



waste generated through excavation of contaminated soil or extraction of contaminated groundwater, if encountered.

If the Mission Valley Aquifer is developed as a source of groundwater for municipal use and groundwater is extracted from the site, additional investigation and remedial measures may be needed to treat contaminated groundwater prior to beneficial use.

This site has been assigned a Hazard Rank of 3 (Moderate).

### **8.3. Courtesy Chevrolet – Map ID 6**

The DEH opened an unauthorized release case based on subsurface petroleum hydrocarbon contamination observed during removal of seven USTs in 1995 (waste oil, bulk oil, diesel, new oil, and anti-freeze) at the site (750 Camino Del Rio North). Approximately 30 cy of soil were removed for off-site disposal.

A regulatory notification of a waste motor oil release was made in 1992 at the former Daewoo dealership (same site, also referred to as Midway Jeep Chrysler, and Trevellyan Oldsmobile).

Minor concentrations of the chlorinated solvent, 1,2-DCA were detected in groundwater. Citing less than significant risk, the DEH issued case closure in 1997.

This site is currently occupied by Courtesy Chevrolet. Although the site received regulatory closure in 1997, new standards for evaluating potential adverse effects from residual contamination may require additional investigation at this location for redevelopment. These potential adverse effects include risk to indoor occupants from intrusion of contaminant vapors into enclosed structures.

Mitigation measures will depend on the type of redevelopment or site improvement and may include, but not be limited to, performing a Vapor Intrusion (VI) study, notifying exposed populations such as site workers and the public of potential hazards during earthwork, implementing appropriate health and safety precautions to minimize exposure to residual contamination, and properly managing, treating, and/or disposing of waste generated through excavation of contaminated soil or extraction of contaminated groundwater, if encountered.

If the Mission Valley Aquifer is developed as a source of groundwater for municipal use and groundwater is extracted from the site, additional investigation and remedial measures may be needed to treat contaminated groundwater prior to beneficial use.

This site has been assigned a Hazard Rank of 3 (Moderate).

### **8.4. McBride's Mission Valley Arco (#03037) – Map ID 7**

The DEH opened an unauthorized release case in 1988 based on observed subsurface petroleum contamination during removal of one waste oil and four gasoline USTs at the Arco station (915 Camino Del Rio South). Approximately 720 tons of petroleum-contaminated soil were removed for off-site disposal. A soil vapor extraction system was installed and operated between 1994 and 1996 to remove petroleum hydrocarbons in the unsaturated zone. Residual soil and groundwater contamination was detected at the site during investigations completed through 2006. The DEH issued case closure in 2006. A gas station continues to operate at the site.

Although the site has received regulatory closure, a VI study was not performed for the site. A VI study would be typically required under the current standard of practice. Other mitigation measures will depend on the type of redevelopment or site improvement and may include, but not be limited to, notifying exposed populations such as site workers and the public of potential hazards during earthwork, implementing appropriate health and safety precautions to minimize exposure to residual contamination, and properly managing, treating, and/or disposing of waste generated through excavation of contaminated soil or extraction of contaminated groundwater, if encountered.

If the Mission Valley Aquifer is developed as a source of groundwater for municipal use and groundwater is extracted from the site, additional investigation and remedial measures may be needed to treat contaminated groundwater prior to beneficial use.

This site has been assigned a Hazard Rank of 3 (Moderate).

#### **8.5. Unocal Service Station (#4862) – Map ID 8**

The DEH opened an unauthorized release case based on subsurface contamination observed during the removal of one waste oil and two gasoline USTs in 1994 and 1996 from the site (5050 Mission Center Road). An estimated 425 cy of contaminated soil were removed for off-site treatment. An additional 2,800 cy were removed after site characterization activities. Groundwater monitoring at the site indicated residual groundwater contamination. The DEH issued case closure in 2006. The site has since been developed with a restaurant and a strip mall.

Although the site has received regulatory closure, current standards for VI studies may necessitate re-evaluation of the VI potential to adversely affect receptors in enclosed spaces. Other mitigation measures will depend on the type of redevelopment or site improvement and may include, but not be limited to, notifying exposed populations such as site workers and the public of potential hazards during earthwork, implementing appropriate health and safety precautions to minimize exposure to residual contamination, and properly managing, treating, and/or disposing of waste generated through excavation of contaminated soil or extraction of contaminated groundwater, if encountered.

If the Mission Valley Aquifer is developed as a source of groundwater for municipal use and groundwater is extracted from the site, additional investigation and remedial measures may be needed to treat contaminated groundwater prior to beneficial use.

This site has been assigned a Hazard Rank of 3 (Moderate).

#### **8.6. Mobil 18-G6F – Map ID 9**

The DEH opened an unauthorized release case in 1988 based on observed subsurface petroleum contamination during the removal of one waste oil and three fuel USTs from the Mobil station at 5494 Mission Center Road. Approximately 720 cy of contaminated soil were removed for off-site disposal. Subsequent investigations indicated soil and groundwater contamination. Free product was observed on groundwater. An initial soil gas investigation indicated significant concentrations of constituents in the gas phase; however a 2006 soil gas investigation did not detect these constituents. The DEH closed the unauthorized release case in 2011.

Although the site has received regulatory closure, current standards for VI study may require further investigation and a risk assessment. Other mitigation measures will depend on the type of

redevelopment or site improvement and may include, but not be limited to, notifying exposed populations such as site workers and the public of potential hazards during earthwork, implementing appropriate health and safety precautions to minimize exposure to residual contamination, and properly managing, treating, and/or disposing of waste generated through excavation of contaminated soil or extraction of contaminated groundwater, if encountered.

If the Mission Valley Aquifer is developed as a source of groundwater for municipal use and groundwater is extracted from the site, additional investigation and remedial measures may be needed to treat contaminated groundwater prior to beneficial use.

This site has been assigned a Hazard Rank of 3 (Moderate).

#### **8.7. Mission Center Texaco (Shell #121801) – Map ID 10**

There are two DEH unauthorized release cases involved with this facility at 5465 Mission Center Road. The first involves a reported spill in 1994; the DEH closed the case in 1994. The second was associated with releases from a UST system that resulted in soil and groundwater contamination. Based on investigations through 2008, the DEH closed the case in 2011. A Shell station continues to operate at the site.

Although the site has received regulatory closure, an updated VI study may be needed consistent with the current standard of practice. Other mitigation measures will depend on the type of redevelopment or site improvement and may include, but not be limited to, notifying exposed populations such as site workers and the public of potential hazards during earthwork, implementing appropriate health and safety precautions to minimize exposure to residual contamination, and properly managing, treating, and/or disposing of waste generated through excavation of contaminated soil or extraction of contaminated groundwater, if encountered.

If the Mission Valley Aquifer is developed as a source of groundwater for municipal use and groundwater is extracted from the site, additional investigation and remedial measures may be needed to treat contaminated groundwater prior to beneficial use.

This site has been assigned a Hazard Rank of 3 (Moderate).

#### **8.8. Murray Ridge Park – Map ID 11**

This site in Mission Center, is regulated by the RWQCB, as a former burn dump site. The site has been closed with required land use controls and monitoring. Work in this location will require regulatory notification and oversight, notifying exposed populations such as site workers and the public of potential hazards during earthwork, implementing appropriate health and safety precautions to minimize exposure to residual contamination, and properly managing, treating, and/or disposing of waste generated through excavation of contaminated soil or burn ash, if encountered.

If the site has to be redeveloped, the burn dump site will require clean closure remediation to excavate and remove contaminated soil under regulatory oversight.

This site has been assigned a Hazard Rank of 3 (Moderate).

### **8.9. Stadium Cleaners – Map ID 12**

The DEH opened an unauthorized release (non-UST) case based on elevated concentrations of tetrachloroethylene (PCE, a chlorinated solvent) detected in the immediate vicinity of a floor sink in the boiler room of the dry cleaning establishment at 5694 Mission Center Road. The source of the PCE was attributed to the direct discharge of liquid condensate from the dry cleaning machine into the floor sink.

Approximately 14 cy of contaminated soil were removed. Residual concentrations of PCE remain in soil and groundwater. Citing less than significant adverse effects to human health and the environment, the DEH closed the case in 1997. The site continues to be operated by Stadium Cleaners with a Ralph grocery store on one side and a UPS store on the other.

Although the site has received regulatory closure, the standards for evaluating risk to human health and the environment have significantly changed since 1997. Current standards may necessitate performing a VI and sensitive receptor study.

Other mitigation measures will depend on the type of redevelopment or site improvement and may include, but not be limited to, notifying exposed populations such as site workers and the public of potential hazards during earthwork, implementing appropriate health and safety precautions to minimize exposure to residual contamination, and properly managing, treating, and/or disposing of waste generated through excavation of contaminated soil or extraction of contaminated groundwater, if encountered.

If the Mission Valley Aquifer is developed as a source of groundwater for municipal use and groundwater is extracted from the site, additional investigation and remedial measures may be needed to treat contaminated groundwater prior to beneficial use.

This site has been assigned a Hazard Rank of 3 (Moderate).

### **8.10. Marvin K Brown Cadillac – Map ID 13**

The DEH opened an unauthorized release case in 1998 based on observed subsurface petroleum contamination below a dispenser during removal of a gasoline UST at the Marvin K Brown Cadillac dealership (1441 Camino Del Rio South). Approximately 20 tons of contaminated soil were removed for off-site disposal. Residual soil and groundwater contamination was detected. A VI study was performed that indicated no significant risk to receptors. The case was closed by the DEH in 2013. The site continues to be occupied by the Marvin K Brown Cadillac dealership.

Although the site has received regulatory closure, residual contamination was detected at levels that may require a more current VI study. Other mitigation measures will depend on the type of redevelopment or site improvement and may include, but not be limited to, notifying exposed populations such as site workers and the public of potential hazards during earthwork, implementing appropriate health and safety precautions to minimize exposure to residual contamination, and properly managing, treating, and/or disposing of waste generated through excavation of contaminated soil or extraction of contaminated groundwater, if encountered.



If the Mission Valley Aquifer is developed as a source of groundwater for municipal use and groundwater is extracted from the site, additional investigation and remedial measures may be needed to treat contaminated groundwater prior to beneficial use.

This site has been assigned a Hazard Rank of 3 (Moderate).

## **9. SITES WITH LOW HAZARD RANKING**

Twenty-six sites in the Study Area were assigned a Hazard Rank of 2 (Low).

### **9.1. Former Texaco Station – Map ID 14**

The DEH opened an unauthorized release case in 2006 based on petroleum hydrocarbon contamination in soil and groundwater detected during a subsurface assessment of the former Texaco station at 845 Morena Boulevard. The site has not received regulatory closure.

The site has been developed with a fast food restaurant and a convenience store. Although the site is outside the Study Area, petroleum hydrocarbon contamination in groundwater could potentially migrate into the Study Area. Accordingly, it is recommended that proper mitigation measures be taken prior to construction for redevelopment or site improvement.

Mitigation measures will include, but not be limited to, notifying exposed populations such as site workers during dewatering operations, implementing appropriate health and safety precautions to minimize exposure to residual contamination, and properly managing, treating, and/or disposing of contaminated groundwater, if extracted.

If the Mission Valley Aquifer is developed as a source of groundwater for municipal use and groundwater is extracted from the site, additional investigation and remedial measures may be needed to treat contaminated groundwater prior to beneficial use.

This site has been assigned a Hazard Rank of 2 (Low).

### **9.2. Western Division Police Station – Map ID 15**

The Western Division Police Station became operational around May 1984, and is currently utilized as a fueling station and maintenance garage. In late 1986, gasoline odors were reported in local bathrooms, and free floating product (gasoline) was reported in an abandoned sewer line leading to the site at 5215 Gaines Street (outside the Study Area). The site is being regulated by the DEH.

The sewer line was subsequently plugged with concrete. In February 1987, it was determined that there was a leaking turbine pressure feed line from one of the five USTs at the site and an estimated 41,000 to 55,000 gallons of gasoline was released. Product extraction wells were installed at the site in 1987, and a vapor survey was conducted. In addition, the City operated a soil vapor extraction remediation system at the site from approximately 1990 to 1997. Three of the five USTs were removed in 1998 (2 gas, one diesel), and during the tank removal activities, and 200 cy of contaminated soil were excavated. The other 2 USTs (waste oil and motor oil) were later removed. The case is currently open.

Significant residual soil and groundwater contamination remain at the site. Since the site is outside the Study Area, the soil contamination will not adversely affect the Study Area. However, a well downgradient of the site and near the Study Area reported detected concentrations of MTBE, a fuel oxygenate.

During construction of the West Light Rail Extension, contaminated soil and groundwater were encountered originating from the Police Station site. RWQCB oversight was requested during construction and the case was subsequently closed in 20013

Although the site is outside the Study Area, it is recommended that proper mitigation measures be taken prior to construction for redevelopment or site improvement. Mitigation measures will consist of notifying exposed populations such as site workers prior to earthwork of dewatering, implementing appropriate health and safety precautions to minimize exposure to residual contamination, and properly managing, treating, and/or disposing of waste generated through extraction of contaminated groundwater, if encountered.

If the Mission Valley Aquifer is developed as a source of groundwater for municipal use and groundwater is extracted from the site, additional investigation and remedial measures may be needed to treat contaminated groundwater prior to beneficial use.

This site has been assigned a Hazard Rank of 2 (Low).

### **9.3. Jeff and Cindy Cavignac – Map ID 16**

The DEH opened an unauthorized release case in 1989 based on a reported diesel release at the site (4314 Altamarino Way). The DEH issued case closure in 2000. The location is currently developed with residential housing.

Although the site has received regulatory closure and the residual contamination does not pose a significant long-term risk to human health and the environment, it is recommended that proper mitigation measures be taken prior to construction for redevelopment or site improvement.

Mitigation measures will depend on the type of redevelopment or site improvement and may include, but not be limited to, notifying exposed populations such as site workers and the public of potential hazards during earthwork, implementing appropriate health and safety precautions to minimize exposure to residual contamination, and properly managing, and disposing of waste generated through excavation of contaminated soil, if encountered.

This site has been assigned a Hazard Rank of 2 (Low).

### **9.4. River Valley Sports Center – Map ID 17**

There are two DEH unauthorized release cases associated with this site (2440 Hotel Circle Place). The first was associated with soil contamination observed during UST removals in 1995. The second was associated with DEH oversight of a VAP case for construction of a two-story commercial office building at the former gas station site. Low level diesel contamination was observed in soil during construction. The DEH issued case closure in 2003. The site is currently occupied by office buildings.

Although the site has received regulatory closure and the residual contamination does not pose a significant long-term risk to human health and the environment, it is recommended that proper mitigation measures be taken prior to construction for redevelopment or site improvement, similar to those taken during site construction in 2003.

Mitigation measures will depend on the type of redevelopment or site improvement and may include, but not be limited to, notifying exposed populations such as site workers prior to earthwork, implementing appropriate health and safety precautions to minimize exposure to residual

contamination, and properly managing, treating, and/or disposing of waste generated through excavation of contaminated soil, if encountered.

This site has been assigned a Hazard Rank of 2 (Low).

#### **9.5. Exxon Service Station – Map ID 18**

The DEH opened an unauthorized release case in 1987 based on regulatory notification of a gasoline leak at the Exxon service station (2432 Hotel Circle North). The site is currently occupied by a Motel 6. The DEH issued case closure in 1999.

Although the site has received regulatory closure and the residual contamination does not pose a significant long-term risk to human health and the environment, it is recommended that proper mitigation measures be taken prior to construction for redevelopment or site improvement.

Mitigation measures will depend on the type of redevelopment or site improvement and may include, but not be limited to, notifying exposed populations such as site workers and the public of potential hazards during earthwork, implementing appropriate health and safety precautions to minimize exposure to residual contamination, and properly managing, treating, and disposing of waste generated through excavation of contaminated soil, if encountered.

This site has been assigned a Hazard Rank of 2 (Low).

#### **9.6. Former Handlery Hotel and Country Club – Map ID 19**

A petroleum leak was reported in 1990 and a DEH case was opened for the site at 5900 Friars Road. This location was also referred to as Stardust Golf Course Maintenance Yard in local agency records (EDR, 2015a). The case was subsequently closed in 1990. The site has been redeveloped with an office building.

Although the site has received regulatory closure and the residual contamination does not pose a significant long-term risk to human health and the environment, it is recommended that proper mitigation measures be taken prior to construction for redevelopment or site improvement.

Mitigation measures will depend on the type of redevelopment or site improvement and may include, but not be limited to, notifying exposed populations such as site workers and the public of potential hazards during earthwork, implementing appropriate health and safety precautions to minimize exposure to residual contamination, and properly managing, treating, and disposing of waste generated through excavation of contaminated soil, if encountered.

This site has been assigned a Hazard Rank of 2 (Low).

#### **9.7. Chevron #90158 – Map ID 20**

The DEH opened an unauthorized release case based on soil contamination observed during upgrades to one waste oil and three gasoline USTs in 1998 at the Chevron station at 755 Hotel Circle South. Approximately 160 tons of petroleum-contaminated soil were excavated for off-site disposal.

Residual petroleum hydrocarbon contamination in soil and groundwater were detected during subsequent site investigations. Groundwater contamination was monitored between 2001 and 2005. Citing less than significant risk to human health and the environment, the DEH issued case closure in 2010.

This location has been redeveloped with a mini-mart, restaurant, and motel. Although the site has received regulatory closure and the residual contamination does not pose a significant long-term risk to human health and the environment, it is recommended that proper mitigation measures be taken prior to construction for redevelopment or site improvement.

Mitigation measures will depend on the type of redevelopment or site improvement and may include, but not be limited to, notifying exposed populations such as site workers and the public of potential hazards during earthwork, implementing appropriate health and safety precautions to minimize exposure to residual contamination, and properly managing, treating, and/or disposing of waste generated through excavation of contaminated soil or extraction of contaminated groundwater, if encountered.

If the Mission Valley Aquifer is developed as a source of groundwater for municipal use and groundwater is extracted from the site, additional investigation and remedial measures may be needed to treat contaminated groundwater prior to beneficial use.

This site has been assigned a Hazard Rank of 2 (Low).

#### **9.8. Town and Country Resort Hotel – Map ID 21**

The RWQCB issued a CAO to Town and Country Hotel (500 Hotel Circle North) for discharge of soil and earthen waste into and along San Diego River and failure to cleanup waste during a parking lot expansion. The site likely does not pose a significant long-term risk to human health and the environment; however, some mitigation measures may be required for redevelopment or site improvements. The site is currently occupied by the Town and Country Resort Hotel.

In addition, a gasoline spill was reported at the site in 1992 (504 Hotel Circle North referred to as Hotel Circle 76). That case was subsequently closed in 1992 based on less than significant risk to human health and the environment.

Mitigation measures will depend on the type of redevelopment or site improvement and may include, but not be limited to properly managing, treating, and/or disposing of waste generated through excavation of the waste or contaminated soil, if encountered.

This site has been assigned a Hazard Rank of 2 (Low).

#### **9.9. Firestone #22F2 – Map ID 22**

The DEH opened an unauthorized release case in 1987 based on regulatory notification of a petroleum and waste oil leak at the Firestone #22F2 site at 6977 Friars Road. The DEH issued case closure in 1989. The site is currently occupied by the Firestone automotive care center.

Although the site has received regulatory closure and the residual contamination does not pose a significant long-term risk to human health and the environment, it is recommended that proper mitigation measures be taken prior to construction for redevelopment or site improvement.

Mitigation measures will depend on the type of redevelopment or site improvement and may include, but not be limited to, notifying exposed populations such as site workers and the public of potential hazards during earthwork, implementing appropriate health and safety precautions to minimize exposure to residual contamination, and properly managing, treating, and disposing of waste generated through excavation of contaminated soil, if encountered.

This site has been assigned a Hazard Rank of 2 (Low).

#### **9.10. Union Tribune Publishing Company – Map ID 23**

There were three unauthorized release cases associated with this site at 350 Camino De La Reina. The first case was associated with subsurface contamination observed during removal of four USTs in 1986. The release was attributed to holes in the USTs. Investigations indicated contamination in soil and groundwater. Groundwater remediation efforts between 1988 and 1996 consisted of pumping and treating contaminated groundwater and then recycling the treated groundwater into the newspaper publishing process.

The second case was associated with diesel contamination in soil observed during an inspection for piping upgrades in 1997. The contamination was attributed to the first UST release case. The third case was associated with diesel and heavy oil contamination detected in soil during removal of a UST in 1996. Approximately 25 cy of contaminated soil were removed for disposal. The DEH issued case closure for all the cases by 2008. The site continues to be occupied by the San Diego Union Tribune offices.

Although the site has received regulatory closure and the residual contamination does not pose a significant long-term risk to human health and the environment, it is recommended that proper mitigation measures be taken prior to construction for redevelopment or site improvement.

Mitigation measures will depend on the type of redevelopment or site improvement and may include, but not be limited to, notifying exposed populations such as site workers and the public of potential hazards during earthwork, implementing appropriate health and safety precautions to minimize exposure to residual contamination, and properly managing, treating, and/or disposing of waste generated through excavation of contaminated soil or extraction of contaminated groundwater, if encountered.

If the Mission Valley Aquifer is developed as a source of groundwater for municipal use and groundwater is extracted from the site, additional investigation and remedial measures may be needed to treat contaminated groundwater prior to beneficial use.

This site has been assigned a Hazard Rank of 2 (Low).

#### **9.11. Witt Lincoln Mercury – Map ID 24**

The DEH opened an unauthorized release case in 1992 based on reported leak of petroleum at the site (588 Camino Del Rio North). The case was subsequently closed in 1992 based on less than significant risk to human health and the environment. The site continues to be occupied by Witt Lincoln Mercury.

Although the site has received regulatory closure and the residual contamination does not pose a significant long-term risk to human health and the environment, it is recommended that proper mitigation measures be taken prior to construction for redevelopment or site improvement.

Mitigation measures will depend on the type of redevelopment or site improvement and may include, but not be limited to, notifying exposed populations such as site workers prior to earthwork, implementing appropriate health and safety precautions to minimize exposure to residual contamination, and properly managing, treating, and/or disposing of waste generated through excavation of contaminated soil, if encountered.

This site has been assigned a Hazard Rank of 2 (Low).

### **9.12. Bob Baker Ford (Bob Baker Ford Chrysler) – Map ID 25**

Bob Baker Ford (also known as Bob Baker Ford Chrysler) at 730 Camino Del Rio North, San Diego is listed in the DEH Site Assessment and Mitigation (SAM) database as a petroleum release site.

Based on odors from the UST excavation observed during the removal of gasoline and waste oil underground storage tanks (USTs) in 2005, the DEH opened an unauthorized release case. Elevated levels of heavy-end petroleum hydrocarbons were detected in soil in a 2007 investigation. Results of groundwater sample analysis did not indicate petroleum constituents; however, 1,2-dichloroethane (1,2-DCA), a chlorinated solvent, was detected in groundwater at trace concentrations. Soil samples were collected after removal of hydraulic lifts that had been initially installed in 1965 to evaluate soil contamination. Minor concentrations of polynuclear aromatic hydrocarbons (PAHs) and polychlorinated biphenyls (PCBs) were detected in soil. Some soil was removed for off-site disposal.

The site enrolled in the DEH voluntary assistance program (VAP) in May 2015 for regulatory oversight during decommissioning of the auto dealership. Based on soil, soil gas, and groundwater sampling and analysis, the DEH issued case closure in June 2015, citing less than significant risks to human health and the environment. The site is being redeveloped into a mixed-use residential and office complex.

Although the site has received regulatory closure and the residual contamination does not pose a significant long-term risk to human health and the environment, it is recommended that proper mitigation measures be taken prior to construction for redevelopment or site improvement.

Mitigation measures will depend on the type of redevelopment or site improvement and may include, but not be limited to, notifying exposed populations such as site workers and the public of potential hazards during earthwork, implementing appropriate health and safety precautions to minimize exposure to residual contamination, and properly managing, treating, and/or disposing of waste generated through excavation of contaminated soil or extraction of contaminated groundwater, if encountered.

This site has been assigned a Hazard Rank of 2 (Low).

### **9.13. R.E. Hazard Contracting Company – Map ID 26**

The DEH opened an unauthorized release case in 1986 based on reported leak of petroleum at the site (7501 Friars Road). The case was subsequently closed in 1993 based on less than significant risk to human health and the environment. The site has been redeveloped with office buildings and restaurants.

Although the site has received regulatory closure and the residual contamination does not pose a significant long-term risk to human health and the environment, it is recommended that proper mitigation measures be taken prior to construction for redevelopment or site improvement.

Mitigation measures will depend on the type of redevelopment or site improvement and may include, but not be limited to, notifying exposed populations such as site workers prior to earthwork, implementing appropriate health and safety precautions to minimize exposure to residual contamination, and properly managing, treating, and/or disposing of waste generated through excavation of contaminated soil, if encountered.

This site has been assigned a Hazard Rank of 2 (Low).

#### **9.14. Hazard Center Chevron (#90091) – Map ID 27**

The site, at 7698 Friars Road, has been operating as a gas station since 1972. In 1993, the DEH opened an unauthorized release case based on observed subsurface petroleum hydrocarbon contamination during the removal of one waste oil, one diesel, and three gasoline USTs. Approximately 1,510 cy of contaminated soil were removed for off-site disposal. Residual soil and groundwater contamination remain at the site. Citing no significant long term threat to human health and the environment, the DEH issued case closure in 2007. The site continues to operate as a gas station, selling non-branded fuel.

Although the site has received regulatory closure and the residual contamination does not pose a significant long-term risk to human health and the environment, it is recommended that proper mitigation measures be taken prior to construction for redevelopment or site improvement.

Mitigation measures will depend on the type of redevelopment or site improvement and may include, but not be limited to, notifying exposed populations such as site workers and the public of potential hazards during earthwork, implementing appropriate health and safety precautions to minimize exposure to residual contamination, and properly managing, treating, and/or disposing of waste generated through excavation of contaminated soil or extraction of contaminated groundwater, if encountered.

If the Mission Valley Aquifer is developed as a source of groundwater for municipal use and groundwater is extracted from the site, additional investigation and remedial measures may be needed to treat contaminated groundwater prior to beneficial use.

This site has been assigned a Hazard Rank of 2 (Low).

#### **9.15. U S Rentals – Map ID 28**

The DEH opened an unauthorized release case in 1993 based on reported leak of gasoline at the site (1544 Frazee Road). The case was subsequently closed in 1993 based on less than significant risk to human health and the environment. The site is currently occupied by offices belonging to the San Diego Community College District.

Although the site has received regulatory closure and the residual contamination does not pose a significant long-term risk to human health and the environment, it is recommended that proper mitigation measures be taken prior to construction for redevelopment or site improvement.

Mitigation measures will depend on the type of redevelopment or site improvement and may include, but not be limited to, notifying exposed populations such as site workers prior to earthwork, implementing appropriate health and safety precautions to minimize exposure to residual contamination, and properly managing, treating, and/or disposing of waste generated through excavation of contaminated soil, if encountered.

This site has been assigned a Hazard Rank of 2 (Low).

#### **9.16. San Diego Mesa College – Map ID 29**

The DEH opened an unauthorized release case in 1989 based on reported leak of petroleum at the site (7250 Mesa College Drive). The case was subsequently closed in 1989 based on less than significant risk to human health and the environment. The site continues to be occupied by San Diego Mesa College.

Although the site has received regulatory closure and the residual contamination does not pose a significant long-term risk to human health and the environment, it is recommended that proper mitigation measures be taken prior to construction for redevelopment or site improvement.

Mitigation measures will depend on the type of redevelopment or site improvement and may include, but not be limited to, notifying exposed populations such as site workers prior to earthwork, implementing appropriate health and safety precautions to minimize exposure to residual contamination, and properly managing, treating, and/or disposing of waste generated through excavation of contaminated soil, if encountered.

This site has been assigned a Hazard Rank of 2 (Low).

#### **9.17. H.G. Fenton Material Company at Murphy Canyon Road – Map ID 30**

During batch operations at the former H.G. Fenton Material Company asphalt plant at 7400 Murphy Canyon Road, soil was contaminated by a diesel and asphalt spill, which resulted in an unauthorized release case with DEH oversight. Approximately 7,625 cy of soil was removed. Groundwater was monitored but no contamination was detected. Some residual soil contamination may be present. DEH issued case closure in 1998.

The site has been developed as a strip mall. Although the site has received regulatory closure and the residual contamination does not pose a significant long-term risk to human health and the environment, it is recommended that proper mitigation measures be taken prior to construction for redevelopment or site improvement.

Mitigation measures will depend on the type of redevelopment or site improvement and may include, but not be limited to, notifying exposed populations such as site workers and the public of potential hazards during earthwork, implementing appropriate health and safety precautions to minimize exposure to residual contamination, and properly managing, and disposing of waste generated through excavation of contaminated soil, if encountered.

This site has been assigned a Hazard Rank of 2 (Low).

#### **9.18. Mission Heights – Map ID 31**

The DEH opened an unauthorized release case based on a reported diesel leak in 1998 at this facility on Murray Canyon Road. The case was closed in 1998.

Although the site has received regulatory closure and the residual contamination does not pose a significant long-term risk to human health and the environment, it is recommended that proper mitigation measures be taken prior to construction for redevelopment or site improvement.

Mitigation measures will depend on the type of redevelopment or site improvement and may include, but not be limited to, notifying exposed populations such as site workers and the public of potential



hazards during earthwork, implementing appropriate health and safety precautions to minimize exposure to residual contamination, and properly managing, and disposing of waste generated through excavation of contaminated soil, if encountered.

This site has been assigned a Hazard Rank of 2 (Low).

#### **9.19. H.G. Fenton Material Company at Mission Valley Road – Map ID 32**

The DEH opened an unauthorized release case in 1994 based on a reported petroleum spill at 7243 Mission Valley Road. The case was closed in 1994. The site is currently developed with office buildings. Although the site has received regulatory closure and the residual contamination does not pose a significant long-term risk to human health and the environment, it is recommended that proper mitigation measures be taken prior to construction for redevelopment or site improvement.

Mitigation measures will depend on the type of redevelopment or site improvement and may include, but not be limited to, notifying exposed populations such as site workers and the public of potential hazards during earthwork, implementing appropriate health and safety precautions to minimize exposure to residual contamination, and properly managing, treating, and disposing of waste generated through excavation of contaminated soil, if encountered.

This site has been assigned a Hazard Rank of 2 (Low).

#### **9.20. Cal Mat Company – Map ID 33**

The DEH opened an unauthorized release case based on subsurface petroleum contamination observed during UST upgrades in 2005 at the site (5745 Mission Center Road). The petroleum contamination was attributed to releases from the fuel dispensers. Approximately 2,442 tons of soil were removed for off-site disposal. Only MTBE was detected in groundwater at trace concentrations. Based on less than significant risk to human health and the environment, the DEH issued case closure in 2008.

This site has been redeveloped with residential multi-family housing. Although the site has received regulatory closure and the residual contamination does not pose a significant long-term risk to human health and the environment, it is recommended that proper mitigation measures be taken prior to construction for redevelopment or site improvement.

Mitigation measures will depend on the type of redevelopment or site improvement and may include, but not be limited to, notifying exposed populations such as site workers and the public of potential hazards during earthwork, implementing appropriate health and safety precautions to minimize exposure to residual contamination, and properly managing, treating, and/or disposing of waste generated through excavation of contaminated soil or extraction of contaminated groundwater, if encountered.

If the Mission Valley Aquifer is developed as a source of groundwater for municipal use and groundwater is extracted from the site, additional investigation and remedial measures may be needed to treat contaminated groundwater prior to beneficial use.

This site has been assigned a Hazard Rank of 2 (Low).

### **9.21. Industrial Asphalt – Map ID 34**

The DEH opened an unauthorized release case in 1992 based on a reported diesel leak at the site (8150 Friars Road). The case was subsequently closed in 1992. The site is being redeveloped with residential properties.

Although the site has received regulatory closure and the residual contamination does not pose a significant long-term risk to human health and the environment, it is recommended that proper mitigation measures be taken prior to construction for redevelopment or site improvement.

Mitigation measures will depend on the type of redevelopment or site improvement and may include, but not be limited to, notifying exposed populations such as site workers and the public of potential hazards during earthwork, implementing appropriate health and safety precautions to minimize exposure to residual contamination, and properly managing, and disposing of waste generated through excavation of contaminated soil, if encountered.

This site has been assigned a Hazard Rank of 2 (Low).

### **9.22. Mission Valley Chevron (#94991) – Map ID 35**

The DEH opened an unauthorized release case in 1993 based on observed subsurface petroleum hydrocarbon contamination during the removal of four USTs at the Chevron site at 2290 Camino Del Rio North. Petroleum hydrocarbons were detected at significant concentrations beneath the former waste oil UST, gasoline UST, and pump islands. Approximately 245 cy of soil was excavated and removed for off-site disposal.

Subsequent site investigation, including quarterly groundwater monitoring between 1993 and 2001 indicated that soil and groundwater contamination were limited in aerial extent. Based on the investigation results, the DEH issued case closure in 2004. The site continues to operate a Chevron-branded gas station.

Although the site has received regulatory closure and the residual contamination does not pose a significant long-term risk to human health and the environment, it is recommended that proper mitigation measures be taken prior to construction for redevelopment or site improvement.

Mitigation measures will depend on the type of redevelopment or site improvement and may include, but not be limited to, notifying exposed populations such as site workers and the public of potential hazards during earthwork, implementing appropriate health and safety precautions to minimize exposure to residual contamination, and properly managing, treating, and/or disposing of waste generated through excavation of contaminated soil or extraction of contaminated groundwater, if encountered.

If the Mission Valley Aquifer is developed as a source of groundwater for municipal use and groundwater is extracted from the site, additional investigation and remedial measures may be needed to treat contaminated groundwater prior to beneficial use.

This site has been assigned a Hazard Rank of 2 (Low).

### **9.23. Caltrans Texas Street Hook Ramp – Map ID 36**

Prior to construction of Interstate 8, a sand and gravel operation was located in the area. The operation used an underground fueling system. A leak in the system was discovered in 1991 and reported to the DEH, which opened an unauthorized release case.

Based on subsequent investigations, localized petroleum hydrocarbon contamination in soil and groundwater were detected at the site. Citing less than significant risk to human health and the environment, the DEH issued case closure in 2010.

Since this site is near a freeway ramp, it is unlikely there will be a change in land use. Accordingly, the only potential hazards are to construction workers performing subsurface work. Mitigation measures may include, but not be limited to, notifying site workers of potential hazards prior to earthwork, implementing appropriate health and safety precautions to minimize exposure to residual contamination, and properly managing, treating, and/or disposing of waste generated through excavation of contaminated soil or extraction of contaminated groundwater, if encountered.

If the Mission Valley Aquifer is developed as a source of groundwater for municipal use and groundwater is extracted from the site, additional investigation and remedial measures may be needed to treat contaminated groundwater prior to beneficial use.

This site has been assigned a Hazard Rank of 2 (Low).

### **9.24. H.G. Fenton Material Company at Friars Road – Map ID 37**

The H.G. Fenton Material Company operations at 9300 and 9310 Friars Road reported a diesel spill in 1993 and a gasoline spill in 1998, which resulted in unauthorized release cases with DEH oversight. Both cases were closed by the DEH. The site is currently developed as a construction yard and a Fire Station.

Although the site has received regulatory closure and the residual contamination does not pose a significant long-term risk to human health and the environment, it is recommended that proper mitigation measures be taken prior to construction for redevelopment or site improvement.

Mitigation measures will depend on the type of redevelopment or site improvement and may include, but not be limited to, notifying exposed populations such as site workers and the public of potential hazards during earthwork, implementing appropriate health and safety precautions to minimize exposure to residual contamination, and properly managing, treating, and disposing of waste generated through excavation of contaminated soil, if encountered.

This site has been assigned a Hazard Rank of 2 (Low).

### **9.25. National University – Map ID 38**

The DEH opened an unauthorized release case to assess the effects of a hydraulic oil leak from an elevator shaft at the site (4007 Camino Del Rio South). The assessment determined that the leak had contaminated soil to a maximum depth of 13 feet and that groundwater had not been contaminated. The DEH closed the case in 1999. Residual soil contamination remains at the site. The site is currently occupied by the Point Loma Nazarene University.

Although the site has received regulatory closure and the residual contamination does not pose a significant long-term risk to human health and the environment, it is recommended that proper mitigation measures be taken prior to construction for redevelopment or site improvement.

Mitigation measures will depend on the type of redevelopment or site improvement and may include, but not be limited to, notifying exposed populations such as site workers of potential hazards during earthwork, implementing appropriate health and safety precautions to minimize exposure to residual contamination, and properly managing, treating, and/or disposing of waste generated through excavation of contaminated soil, if encountered.

This site has been assigned a Hazard Rank of 2 (Low).

#### **9.26. Former Unocal 76 – Map ID 39**

The site, at 10385 Friars Road, has been undergoing remediation activities under DEH oversight since 1994 with the removal of 1,171 gallons of free product, 3,000 gallons of groundwater, and 909 cy of contaminated soil. Three fuel USTs were removed in 2001. Free product and MTBE were detected in groundwater beneath the site and MTBE was detected in San Diego River, downstream of the site. Citing less than significant risk to human health and the environment, the DEH issued case closure in 2007.

The site has been developed with an auto dealership and a strip mall. Although the site has received regulatory closure and is outside the Study Area, petroleum hydrocarbon contamination in groundwater could potentially migrate beneath the Study Area. Accordingly, it is recommended that proper mitigation measures be taken prior to construction for re-development or site improvement.

Mitigation measures will include, but not be limited to, notifying exposed populations such as site workers during dewatering operations, implementing appropriate health and safety precautions to minimize exposure to residual contamination, and properly managing, treating, and/or disposing of contaminated groundwater, if extracted.

If the Mission Valley Aquifer is developed as a source of groundwater for municipal use and groundwater is extracted from the site, additional investigation and remedial measures may be needed to treat contaminated groundwater prior to beneficial use.

This site has been assigned a Hazard Rank of 2 (Low).

### **10. SITES WITH VERY LOW HAZARD RANKING**

Seven sites in the Study Area were assigned a Hazard Rank of 1 (Very Low).

#### **10.1. Lloyd Pest Control – Map ID 40**

The DEH opened an unauthorized release case in 1998 based on observed subsurface petroleum contamination at the site (935 Sherman Street) during removal of two gasoline USTs. Approximately 423 tons of contaminated soil and 500 gallons of petroleum product were removed. Free product was observed on groundwater.

In December 2004, volatile constituents of gasoline were either not detected or detected at trace concentrations in soil gas. Wells 400 feet north of the site had trace concentrations of MTBE. The case was closed in 2013. The site continues to be occupied by the pest control company.

Since the site is outside the Study Area, it is unlikely that petroleum contamination at the site will cause significant adverse effects in the Study Area. Mitigation measures may consist of notification to the Contractor performing subsurface work at the site.

This site has been assigned a Hazard Rank of 1 (Very low).

### **10.2. Radisson Hotel San Diego – Map ID 41**

The DEH opened an unauthorized release case in 1999 based on reported leak of petroleum at the site (1433 Camino Del Rio South). The case was subsequently closed in 2001 based on less than significant risk to human health and the environment. The site is currently occupied by the Sheraton, Mission Valley hotel.

It is unlikely that petroleum contamination will cause significant adverse effects in the Study Area. Mitigation measures may consist of notification to the Contractor performing subsurface work at the site.

This site has been assigned a Hazard Rank of 1 (Very low).

### **10.3. John Hine Pontiac Mazda – Map ID 42**

The DEH opened an unauthorized release case in 1989 based on notification of a petroleum leak at the facility at 1545 Camino del Rio South. The DEH closed the case in 2000.

This site continues to be occupied by the auto dealership. It is unlikely that petroleum contamination will cause significant adverse effects in the Study Area. Mitigation measures may consist of notification to the Contractor performing subsurface work at the site.

This site has been assigned a Hazard Rank of 1 (Very low).

### **10.4. Vantile Parcels – Map ID 43**

This site covers 3 parcels on a 21 acre property that was formerly used for mining sand and gravel through the 1970s. A Phase I Environmental Site Assessment was completed in 1998 and subsequent soil sampling detected minor concentrations of recoverable petroleum hydrocarbons. A second Phase I Environmental Site Assessment completed in 2010 did not find significant environmental issues on site. A VAP case was opened for this site and the DEH issued case closure in 2011. The site has since been redeveloped with multi-family housing.

It is unlikely that the minor petroleum contamination will cause significant effects in the Study Area. However, to account for the presence of hydrocarbon contamination, mitigation measures may consist of notification to the Contractor performing work at the site.

This site has been assigned a Hazard Rank of 1 (Very low).

### **10.5. Midas – Map ID 44**

The DEH opened an unauthorized release case in 1994 based on notification of a petroleum leak at the facility at 3848 Camino Del Rio West. The DEH closed the case in 1994. This site continues to be occupied by the Midas automobile service center.

It is unlikely that petroleum contamination will cause significant adverse effects in the Study Area. Mitigation measures may consist of notification to the Contractor performing subsurface work at the site.

This site has been assigned a Hazard Rank of 1 (Very low).

#### **10.6. Body Beautiful Car Wash – Map ID 45**

The DEH opened an unauthorized release case based on subsurface petroleum contamination observed at the Body Beautiful Car Wash site (4282 Camino Del Rio North) during piping upgrades to a UST system in 2002. Approximately 102 cubic yards (cy) of contaminated soil were removed. Residual concentrations of gasoline-range petroleum hydrocarbons (TPH-G) and a fuel oxygenate, methyl-tert butyl ether (MTBE), were detected in groundwater. The case was closed by the DEH in 2013.

This site is currently occupied by the Body Beautiful Car Wash and adjacent Mobil gas station. The site is outside the Study Area and it is unlikely that petroleum contamination will cause significant adverse effects in the Study Area. There is a low potential for contaminants in groundwater at this site to migrate into the Study Area. Mitigation measures may consist of notification to the Contractor performing dewatering in the Study Area closest to this site.

This site has been assigned a Hazard Rank of 1 (Very Low).

#### **10.7. Rose Automotive Service – Map ID 46**

There are multiple DEH unauthorized release cases associated with the site at 5957 Fairmont Avenue. The first case was associated with subsurface gasoline contamination in soil observed during removal of three USTs in 1995. Subsequent investigations indicated contamination to soil and groundwater at the site. The second case was related to soil contamination (not groundwater) observed during the removal of a UST in 1998.

A VAP case was opened in 2001 requesting DEH oversight of a Phase II Environmental Site Assessment. The Phase II Environmental Site Assessment under the VAP case indicated localized contamination in soil and groundwater. The DEH cases were closed by 2005.

The site has received regulatory closure and based on the distance of the site from the Study Area, it is unlikely that petroleum contamination at the site will result in significant adverse effects in the Study Area. However, to account for the low potential for groundwater contamination to migrate to the Study Area in an area where construction could occur, mitigation measures may consist of notification to the Contractor performing work at the site.

This site has been assigned a Hazard Rank of 1 (Very low).

## **11. FINDINGS**

Over 2,200 sites were identified in through search of Federal, State, local databases and regulatory records as having some documentation of hazardous materials use, storage, or release. Of these 1,478 sites were considered to have the potential to adversely affect the Study Area based on the type of chemical stored or released, potential pathways of contaminant migration into the Study Area, and data from wells along the Study Area perimeter (HAZMAP-01).

A final list of 46 sites were selected if they had an unauthorized release of contaminants, were (or had been) under regulatory oversight, and had residual contamination with potential adverse effects in the Study Area. Depending on the degree of adverse effects, each of the 46 sites were assigned a hazard ranking from 5 to 1 (highest to lowest), with 5 having the highest hazard and 1 the lowest (HAZMAP-02).

There are no hazardous sites that would result in severe adverse effects relative to planned use of the Study Area. Of the three sites with Rank 4, two are associated with bulk petroleum releases at the Mission Valley Terminal and the resulting off-site migration and contamination beneath the Qualcomm Stadium site. Remedial measures at these locations have been successful. However, all chemical contamination has not been removed and residual levels will result in some adverse effects. These potential adverse effects can be managed for future use the locations affected by these petroleum releases. The other site with Rank 4 (former Montgomery Ward site) has a remedial measure in place that will need to be re-implemented for future use of this site.

The ten sites with a Rank of 3 may require additional investigation (possibly Vapor Intrusion assessment), and remediation, if the current standard of practice indicate significant risks to future receptors. The twenty-six sites with a Rank of 2 will result in some adverse effects if contaminated media (soil, groundwater) is excavated, extracted, or otherwise disturbed for redevelopment. The seven sites with a Rank of 1 may require no action, other than possible notification to relevant parties.

## 12. REFERENCES

California Regional Water Quality Control Board, San Diego Region (RWQCB), 1994 (with amendments effective on or before April 4, 2011), Water Quality Control Plan For The San Diego Basin (9), dated: September 8.

City of San Diego (City), 1985, Mission Valley Community Plan, Amended: May 2013.

Environmental Data Resources, Inc. (EDR), 2015a, MV Community Plan Land Use Hazmat Update, San Diego, California, DataMap™ Area Study, dated: July 10.

Environmental Data Resources, Inc. (EDR), 2015b, MV Community Plan Land Use Hazmat Update, San Diego, California, DataMap™ Well Search Report, dated: July 10.



### 13. LIMITATIONS

This report was prepared in general accordance with current regulatory guidelines and the standard-of-care exercised by environmental consultants preparing similar documents in the project area. No warranty, expressed or implied, is made regarding the professional opinions presented in this document. Variations in Site conditions will exist and conditions not observed or described in this document could be encountered during subsequent activities and Site work. Please also note that this document did not include an evaluation of geotechnical conditions or potential geologic hazards.

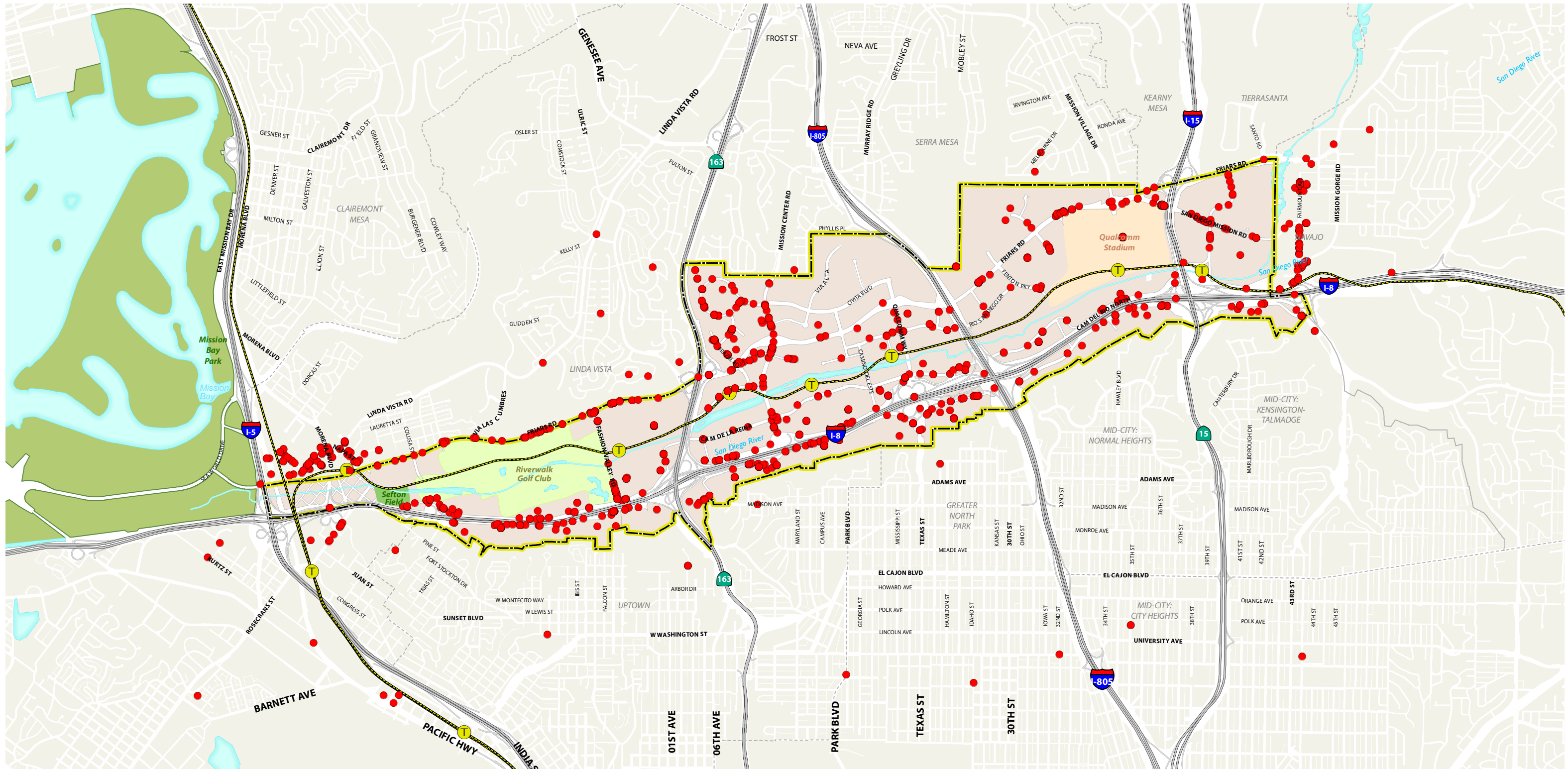
The conclusions, opinions, and recommendations regarding environmental conditions, as presented in this document, are based on an analysis of observed Site conditions and the referenced sources. Further assessment of environmental conditions at the Site may be accomplished by a more comprehensive assessment.




It should be understood that the conditions of a Site will change with time as a result of natural processes and the activities of man at the subject Site or nearby Sites. In addition, changes to the applicable laws, regulations, codes, and standards of practice may occur due to government action or the broadening of knowledge. The findings of this document may, therefore, be invalidated over time, in part or in whole, by changes over which the author has no control.

This document is intended to be used only in its entirety. No portion of the document, by itself, is designed to completely represent any aspect of the project described herein. The author should be contacted if the reader requires any additional information, or has questions regarding content, interpretations presented, or completeness of this document.

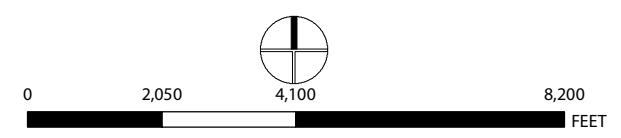
Data presented in this report should not be relied on for bidding purposes. This document is intended exclusively for use by the client. Any use or reuse of the findings, conclusions, and/or recommendations of this document by parties other than the client is undertaken at said parties' sole risk.

## **Maps**

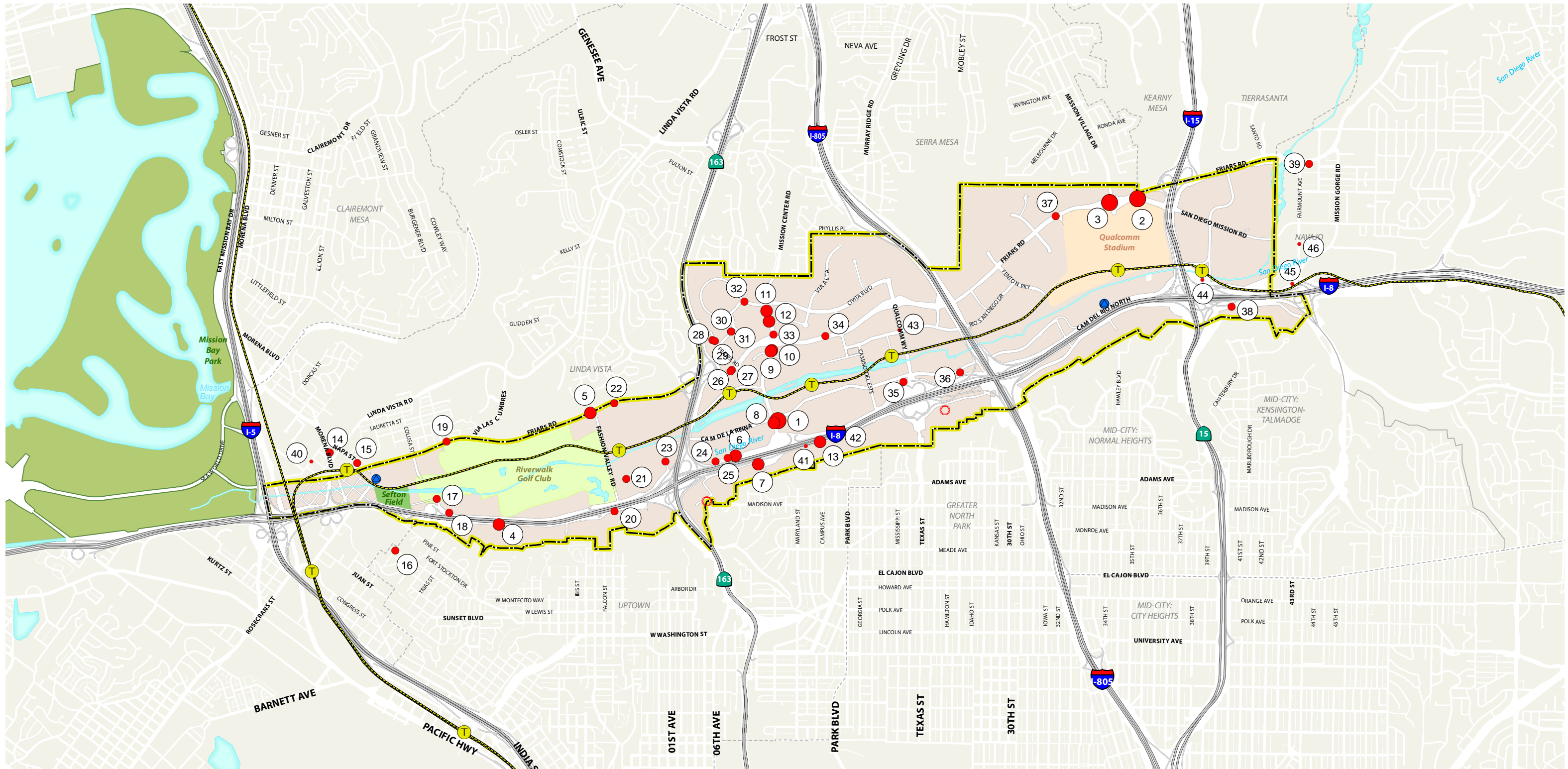


-  Trolley
-  Light Rail
-  Ramps Bottomline
-  San Diego River
-  Mission Bay
-  Mission Valley Community Plan Boundary
-  Community Planning
-  Potential sites that use or have hazardous substances releases

This map/data is provided without warranty of any kind, either express or implied, including but not limited to, the implied warranties of merchantability and fitness for a particular purpose.  
 Note: This product may contain information from the SANDAG Regional Information System which cannot be reproduced without the written permission of SANDAG. This product may contain information reproduced with permission granted by RAND McNALLY & COMPANY™ to SanGIS. This map is copyrighted by RAND McNALLY & COMPANY™. It is unlawful to copy or reproduce all or any part thereof, whether for personal use or resale, without the prior, written permission of RAND McNALLY & COMPANY™.  
 Copyright SanGIS 2009 - All Rights Reserved. Full text of this legal notice can be found at: [http://www.sangis.org/Legal\\_Notice.htm](http://www.sangis.org/Legal_Notice.htm)



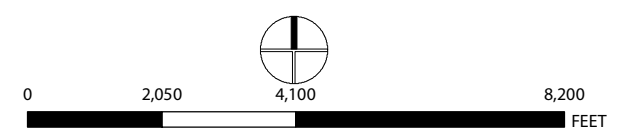




Trolley	Light Rail	Mission Valley Community Plan Boundary	Community Planning	Sites with hazard ranking 1 (very low)	Sites with hazard ranking 2 (low)	Sites with hazard ranking 3 (moderate)	Sites with hazard ranking 4 (high)	Groundwater wells (irrigation)	Oil and Gas wells
Ramps Bottomline									

This map/data is provided without warranty of any kind, either express or implied, including but not limited to, the implied warranties of merchantability and fitness for a particular purpose. Note: This product may contain information from the SANDAG Regional Information System which cannot be reproduced without the written permission of SANDAG. This product may contain information reproduced with permission granted by RAND McNALLY & COMPANY™ to SanGIS. This map is copyrighted by RAND McNALLY & COMPANY™. It is unlawful to copy or reproduce all or any part thereof, whether for personal use or resale, without the prior, written permission of RAND McNALLY & COMPANY™.

Copyright SanGIS 2009 - All Rights Reserved. Full text of this legal notice can be found at: [http://www.sangis.org/Legal\\_Notice.htm](http://www.sangis.org/Legal_Notice.htm)



**Appendix A - Environmental Database Report**

**MV Community Plan Land Use Hazmat Update**  
San Diego, CA 92108

Inquiry Number: 4348991.2s  
July 10, 2015

## EDR DataMap™ Area Study

***Thank you for your business.***  
Please contact EDR at 1-800-352-0050  
with any questions or comments.

**Disclaimer - Copyright and Trademark Notice**

This Report contains certain information obtained from a variety of public and other sources reasonably available to Environmental Data Resources, Inc. It cannot be concluded from this Report that coverage information for the target and surrounding properties does not exist from other sources. **NO WARRANTY EXPRESSED OR IMPLIED, IS MADE WHATSOEVER IN CONNECTION WITH THIS REPORT. ENVIRONMENTAL DATA RESOURCES, INC. SPECIFICALLY DISCLAIMS THE MAKING OF ANY SUCH WARRANTIES, INCLUDING WITHOUT LIMITATION, MERCHANTABILITY OR FITNESS FOR A PARTICULAR USE OR PURPOSE. ALL RISK IS ASSUMED BY THE USER. IN NO EVENT SHALL ENVIRONMENTAL DATA RESOURCES, INC. BE LIABLE TO ANYONE, WHETHER ARISING OUT OF ERRORS OR OMISSIONS, NEGLIGENCE, ACCIDENT OR ANY OTHER CAUSE, FOR ANY LOSS OF DAMAGE, INCLUDING, WITHOUT LIMITATION, SPECIAL, INCIDENTAL, CONSEQUENTIAL, OR EXEMPLARY DAMAGES. ANY LIABILITY ON THE PART OF ENVIRONMENTAL DATA RESOURCES, INC. IS STRICTLY LIMITED TO A REFUND OF THE AMOUNT PAID FOR THIS REPORT.** Purchaser accepts this Report "AS IS". Any analyses, estimates, ratings, environmental risk levels or risk codes provided in this Report are provided for illustrative purposes only, and are not intended to provide, nor should they be interpreted as providing any facts regarding, or prediction or forecast of, any environmental risk for any property. Only a Phase I Environmental Site Assessment performed by an environmental professional can provide information regarding the environmental risk for any property. Additionally, the information provided in this Report is not to be construed as legal advice.

Copyright 2015 by Environmental Data Resources, Inc. All rights reserved. Reproduction in any media or format, in whole or in part, of any report or map of Environmental Data Resources, Inc., or its affiliates, is prohibited without prior written permission.

EDR and its logos (including Sanborn and Sanborn Map) are trademarks of Environmental Data Resources, Inc. or its affiliates. All other trademarks used herein are the property of their respective owners.

# EXECUTIVE SUMMARY

## TARGET PROPERTY INFORMATION

### ADDRESS

SAN DIEGO, CA 92108  
SAN DIEGO, CA 92108

## DATABASES WITH NO MAPPED SITES

No mapped sites were found in EDR's search of available ("reasonably ascertainable ") government records within the requested search area for the following databases:

### FEDERAL RECORDS

NPL	National Priority List
Proposed NPL	Proposed National Priority List Sites
Delisted NPL	National Priority List Deletions
NPL LIENS	Federal Superfund Liens
CERCLIS	Comprehensive Environmental Response, Compensation, and Liability Information System
LIENS 2	CERCLA Lien Information
CORRACTS	Corrective Action Report
RCRA-TSDF	RCRA - Treatment, Storage and Disposal
RCRA-CESQG	RCRA - Conditionally Exempt Small Quantity Generator
US ENG CONTROLS	Engineering Controls Sites List
US INST CONTROL	Sites with Institutional Controls
DOT OPS	Incident and Accident Data
US BROWNFIELDS	A Listing of Brownfields Sites
FUDS	Formerly Used Defense Sites
LUCIS	Land Use Control Information System
CONSENT	Superfund (CERCLA) Consent Decrees
ROD	Records Of Decision
UMTRA	Uranium Mill Tailings Sites
ODI	Open Dump Inventory
DEBRIS REGION 9	Torres Martinez Reservation Illegal Dump Site Locations
TRIS	Toxic Chemical Release Inventory System
TSCA	Toxic Substances Control Act
SSTS	Section 7 Tracking Systems
PADS	PCB Activity Database System
MLTS	Material Licensing Tracking System
RADINFO	Radiation Information Database
RAATS	RCRA Administrative Action Tracking System
RMP	Risk Management Plans
LEAD SMELTERS	Lead Smelter Sites
2020 COR ACTION	2020 Corrective Action Program List
PRP	Potentially Responsible Parties
EPA WATCH LIST	EPA WATCH LIST
US FIN ASSUR	Financial Assurance Information
FEDERAL FACILITY	Federal Facility Site Information listing
PCB TRANSFORMER	PCB Transformer Registration Database



## EXECUTIVE SUMMARY

US HIST CDL.....	National Clandestine Laboratory Register
COAL ASH DOE.....	Steam-Electric Plant Operation Data
SCRD DRYCLEANERS.....	State Coalition for Remediation of Drycleaners Listing
COAL ASH EPA.....	Coal Combustion Residues Surface Impoundments List
FEMA UST.....	Underground Storage Tank Listing

### STATE AND LOCAL RECORDS

CA BOND EXP. PLAN.....	Bond Expenditure Plan
CA UIC.....	UIC Listing
CA FID UST.....	Facility Inventory Database
CA LIENS.....	Environmental Liens Listing
CA CUPA Listings.....	CUPA Resources List
CA DEED.....	Deed Restriction Listing
CA VCP.....	Voluntary Cleanup Program Properties
CA WIP.....	Well Investigation Program Case List
CA CDL.....	Clandestine Drug Labs
CA HAULERS.....	Registered Waste Tire Haulers Listing
CA MWMP.....	Medical Waste Management Program Listing
CA HWP.....	EnviroStor Permitted Facilities Listing
CA HWT.....	Registered Hazardous Waste Transporter Database
CA PROC.....	Certified Processors Database

### TRIBAL RECORDS

INDIAN RESERV.....	Indian Reservations
INDIAN ODI.....	Report on the Status of Open Dumps on Indian Lands
INDIAN LUST.....	Leaking Underground Storage Tanks on Indian Land
INDIAN UST.....	Underground Storage Tanks on Indian Land
INDIAN VCP.....	Voluntary Cleanup Priority Listing

### EDR PROPRIETARY RECORDS

EDR MGP.....	EDR Proprietary Manufactured Gas Plants
--------------	---

### SURROUNDING SITES: SEARCH RESULTS

Surrounding sites were identified.

Page numbers and map identification numbers refer to the EDR Radius Map report where detailed data on individual sites can be reviewed.

Sites listed in ***bold italics*** are in multiple databases.

Unmappable (orphan) sites are not considered in the foregoing analysis.

### FEDERAL RECORDS

CERC-NFRAP: Archived sites are sites that have been removed and archived from the inventory of CERCLIS sites. Archived status indicates that, to the best of EPA's knowledge, assessment at a site has been completed and that EPA has determined no further steps will be taken to list this site on the National Priorities List (NPL), unless information indicates this decision was not appropriate or other considerations require a recommendation for listing at a later time. This decision does not necessarily mean that there is no hazard associated with a given site; it only means that, based upon available information, the location is not judged to be a potential NPL site.

A review of the CERC-NFRAP list, as provided by EDR, and dated 10/25/2013 has revealed that there are

## EXECUTIVE SUMMARY

6 CERC-NFRAP sites within the searched area.

<u>Site</u>	<u>Address</u>	<u>Map ID</u>	<u>Page</u>
DALEY CORP	2400 MURPHY CYN RD	3	5
HAZARD R E INC	CABRILLO FWY & FRIAR	59	1574
MISSION CHEMICAL CO	4990 NAPLES	67	1861
SACKETT & PENDLEBURY	3630 HANCOCK ST	101	2593
DON POLLOCK EXCAVATI	3370 KURTZ ST	102	2597
<b>BURKE CO THE 08</b>	<b>3870 HOUSTON ST</b>	<b>102</b>	<b>2634</b>

RCRA-LQG: RCRAInfo is EPA's comprehensive information system, providing access to data supporting the Resource Conservation and Recovery Act (RCRA) of 1976 and the Hazardous and Solid Waste Amendments (HSWA) of 1984. The database includes selective information on sites which generate, transport, store, treat and/or dispose of hazardous waste as defined by the Resource Conservation and Recovery Act (RCRA). Large quantity generators (LQGs) generate over 1,000 kilograms (kg) of hazardous waste, or over 1 kg of acutely hazardous waste per month.

A review of the RCRA-LQG list, as provided by EDR, and dated 03/10/2015 has revealed that there are 15 RCRA-LQG sites within the searched area.

<u>Site</u>	<u>Address</u>	<u>Map ID</u>	<u>Page</u>
CVS PHARMACY NO 9154	10350 FRIARS RD	10	169
<b>SHELL OIL PRODUCTS U</b>	<b>9950 SAN DIEGO MISSI</b>	<b>16</b>	<b>401</b>
SFPP, L.P. MISSION V	9950 SAN DIEGO MISSI	16	404
<b>MISSION VALLEY TERMI</b>	<b>9950 SAN DIEGO MISSI</b>	<b>16</b>	<b>456</b>
<b>POWERINE OIL CO</b>	<b>9950 SAN DIEGO MISSI</b>	<b>16</b>	<b>458</b>
<b>DCH HONDA OF MISSION</b>	<b>5812 MISSION GORGE R</b>	<b>21</b>	<b>614</b>
<b>COSTCO WHOLESALE #48</b>	<b>2345 FENTON PKWY</b>	<b>29</b>	<b>892</b>
CVS PHARMACY #9963	5644 MISSION CENTER	35	1168
CROW HAZARD ASSOC. H	7501 FRIARS ROAD	59	1585
<b>SDCTY-PUBLIC WORKS D</b>	<b>5215 GAINES ST</b>	<b>67</b>	<b>1726</b>
<b>GOODWILL INDUSTRIES</b>	<b>960 SHERMAN ST</b>	<b>67</b>	<b>1769</b>
SHARP PATHOLOGY LABO	5325 METRO STREET	67	1826
<b>TARGET T1410</b>	<b>1288 CAMINO DEL RIO</b>	<b>70</b>	<b>2144</b>
CHEVRON #90158	775 HOTEL CIRCLE S	85	2401
UCSD MEDICAL CENTER	200 WEST ARBOR DRIVE	108	2772

RCRA-SQG: RCRAInfo is EPA's comprehensive information system, providing access to data supporting the Resource Conservation and Recovery Act (RCRA) of 1976 and the Hazardous and Solid Waste Amendments (HSWA) of 1984. The database includes selective information on sites which generate, transport, store, treat and/or dispose of hazardous waste as defined by the Resource Conservation and Recovery Act (RCRA). Small quantity generators (SQGs) generate between 100 kg and 1,000 kg of hazardous waste per month.

A review of the RCRA-SQG list, as provided by EDR, and dated 03/10/2015 has revealed that there are 53 RCRA-SQG sites within the searched area.

<u>Site</u>	<u>Address</u>	<u>Map ID</u>	<u>Page</u>
<b>BEST CLEANERS</b>	<b>10450 FRIARS RD</b>	<b>7</b>	<b>35</b>
<b>EQUILON SAN DIEGO TE</b>	<b>9966 SAN DIEGO MISSI</b>	<b>16</b>	<b>226</b>
<b>POWERINE OIL CO</b>	<b>9950 SAN DIEGO MISSI</b>	<b>16</b>	<b>399</b>
MOBIL OIL CORP MISSI	9950 SAN DIEGO MISSI	16	410
<b>PENSKE TRUCK LEASING</b>	<b>4285 CAMINO DEL RIO</b>	<b>21</b>	<b>593</b>

## EXECUTIVE SUMMARY

<u>Site</u>	<u>Address</u>	<u>Map ID</u>	<u>Page</u>
SHELL OIL CO	5820 MISSION GORGE/F	21	613
<b>THE HOME DEPOT STORE</b>	<b>5920 FAIRMOUNT AVE</b>	<b>21</b>	<b>689</b>
<b>SPARKLETT'S DRINKING</b>	<b>5930 MISSION GORGE R</b>	<b>21</b>	<b>691</b>
<b>CALIFORNIA NEON PROD</b>	<b>4530 MISSION GORGE P</b>	<b>21</b>	<b>704</b>
<b>AUTOMOTIVE FLEET SER</b>	<b>6029 FAIRMOUNT AVE</b>	<b>21</b>	<b>762</b>
<b>VISUAL SERVICES NETW</b>	<b>5980 FAIRMOUNT AVE</b>	<b>21</b>	<b>773</b>
<b>RADIATOR SHOP</b>	<b>4343 TWAIN AVE</b>	<b>21</b>	<b>789</b>
<b>AES</b>	<b>4364 TWAIN ST STE 3</b>	<b>21</b>	<b>792</b>
<b>SDG&amp;E - MISSION FACI</b>	<b>9060 FRIARS RD</b>	<b>31</b>	<b>934</b>
<b>TEXACO SERVICE STATI</b>	<b>5465 MISSION CENTER</b>	<b>35</b>	<b>1042</b>
<b>FUEL OIL POLISHING C</b>	<b>7850 MISSION CENTER</b>	<b>35</b>	<b>1043</b>
<b>SAN DIEGO COMMUNITY</b>	<b>1536 MURRAY CANYON R</b>	<b>35</b>	<b>1092</b>
<b>SAN DIEGO MESA COLLE</b>	<b>7250 MESA COLLEGE DR</b>	<b>35</b>	<b>1095</b>
<b>TRIDENT TECHNOLOGIES</b>	<b>7425 MISSION VLY RD</b>	<b>35</b>	<b>1219</b>
CALMAT CO MISSION VA	5745 MISSION CTR RD	35	1259
<b>THE CENTER FOR WOMEN</b>	<b>9040 FRIARS RD STE 4</b>	<b>36</b>	<b>1309</b>
MAX PHOTO	1640 CAMINO DEL RIO	42	1358
<b>EXPRESSLY PORTRAITS</b>	<b>1640 CAMINO DEL RIO</b>	<b>42</b>	<b>1359</b>
<b>MAX PHOTO</b>	<b>1640 CAMINO DEL RIO</b>	<b>42</b>	<b>1362</b>
<b>INDUSTRIAL ASPHALT</b>	<b>8150 FRIARS RD</b>	<b>48</b>	<b>1418</b>
CHEVRON STATION NO 9	2290 CAMINO DEL RIO	54	1475
<b>VAMC OUTPATIENT CLIN</b>	<b>2022 CAMINO DEL RIO</b>	<b>57</b>	<b>1559</b>
APADANA CLEANERS	7610 HAZARD CENTER D	62	1597
<b>APADANA CLEANERS</b>	<b>7610 HAZARD CENTER D</b>	<b>62</b>	<b>1599</b>
<b>LLOYD PEST CONTROL</b>	<b>935 SHERMAN ST</b>	<b>67</b>	<b>1688</b>
MOSSY TOYOTA	5252 LOVELOCK ST	67	1737
<b>SMITH BROS INC</b>	<b>5304 BANKS ST</b>	<b>67</b>	<b>1743</b>
<b>SHERWIN-WILLIAMS CO</b>	<b>5228 RILEY ST</b>	<b>67</b>	<b>1774</b>
<b>TOPS CLEANERS</b>	<b>855 MORENA BLVD</b>	<b>67</b>	<b>1789</b>
<b>BLUE PURPOSE MARINE</b>	<b>5545 GAINES ST</b>	<b>67</b>	<b>1798</b>
<b>AAMCO TRANSMISSION</b>	<b>5251 LINDA VISTA RD</b>	<b>67</b>	<b>1808</b>
<b>SHARP PATHOLOGY LABO</b>	<b>5325 METRO STREET</b>	<b>67</b>	<b>1823</b>
<b>ASTRO SIGN CO</b>	<b>4941 PACIFIC HWY STE</b>	<b>67</b>	<b>1837</b>
<b>WITT LINCOLN MERCURY</b>	<b>588 CAMINO DEL RIO N</b>	<b>70</b>	<b>1999</b>
<b>BOB BAKER FORD CHRYS</b>	<b>730 CAMINO DEL RIO N</b>	<b>70</b>	<b>2004</b>
<b>COURTESY CHEVROLET</b>	<b>750 CAMINO DEL RIO N</b>	<b>70</b>	<b>2026</b>
TARGET STORE T1410	1288 CAMINO DEL RIO	70	2132
<b>SEPHORA STORE 36 FAS</b>	<b>7007 FRIARS ROAD</b>	<b>73</b>	<b>2207</b>
<b>UNION TRIBUNE PUBLIS</b>	<b>350 CAMINO DE LA REI</b>	<b>79</b>	<b>2235</b>
<b>GLEN CLEANERS</b>	<b>3190 ADAMS</b>	<b>83</b>	<b>2309</b>
<b>MIDWAY JEEP CHRYSLER</b>	<b>777 CAMINO DEL RIO S</b>	<b>84</b>	<b>2342</b>
USNAVY ELECTRONICS S	4635 PACIFIC HIGHWAY	99	2571
<b>CLIFF BROWN AUTOMOTI</b>	<b>4491 PARK BLVD</b>	<b>100</b>	<b>2580</b>
<b>BURKE CO THE 08</b>	<b>3870 HOUSTON ST</b>	<b>102</b>	<b>2634</b>
<b>MIDAS MUFFLER SHOP</b>	<b>3848 CAMINO DEL RIO</b>	<b>104</b>	<b>2657</b>
<b>NIELSON CONSTRUCTION</b>	<b>3127 JEFFERSON</b>	<b>104</b>	<b>2694</b>
<b>SAM LEE AUTO REPAIR</b>	<b>724 W WASHINGTON</b>	<b>122</b>	<b>2841</b>
<b>PACIFIC SERVICES CO</b>	<b>4085 PACIFIC HWY</b>	<b>130</b>	<b>2862</b>

## EXECUTIVE SUMMARY

RCRA NonGen / NLR: RCRAInfo is EPA's comprehensive information system, providing access to data supporting the Resource Conservation and Recovery Act (RCRA) of 1976 and the Hazardous and Solid Waste Amendments (HSWA) of 1984. The database includes selective information on sites which generate, transport, store, treat and/or dispose of hazardous waste as defined by the Resource Conservation and Recovery Act (RCRA). Non-Generators do not presently generate hazardous waste.

A review of the RCRA NonGen / NLR list, as provided by EDR, and dated 03/10/2015 has revealed that there are 9 RCRA NonGen / NLR sites within the searched area.

<u>Site</u>	<u>Address</u>	<u>Map ID</u>	<u>Page</u>
<b>AZTEC OIL</b>	<b>6200 FAIRMOUNT AVE</b>	<b>10</b>	<b>101</b>
<b>TOSCO CORPORATION, S</b>	<b>9950 SAN DIEGO MISSI</b>	<b>16</b>	<b>398</b>
<b>SAN DIEGO NISSAN</b>	<b>5812 N FAIRMOUNT</b>	<b>21</b>	<b>609</b>
<b>COSTCO WHOLESALE NO</b>	<b>2345 N MISSION CITY</b>	<b>29</b>	<b>891</b>
CHEVRON STA NO 90091	7698 FRIARS RD	35	970
<b>FRAZEE PAINT</b>	<b>5448 MISSION CTR RD</b>	<b>35</b>	<b>1010</b>
<b>STADIUM CLEANERS</b>	<b>5694 MISSION CTR RD</b>	<b>35</b>	<b>1185</b>
<b>WARREN WEST CONSTRUC</b>	<b>2667 CAMINO DEL RIO</b>	<b>57</b>	<b>1538</b>
CARTER COLLISION SER	1441 S CAMINO DEL RI	70	2056

ERNS: The Emergency Response Notification System records and stores information on reported releases of oil and hazardous substances. The source of this database is the U.S. EPA.

A review of the ERNS list, as provided by EDR, and dated 03/30/2015 has revealed that there are 104 ERNS sites within the searched area.

<u>Site</u>	<u>Address</u>	<u>Map ID</u>	<u>Page</u>
Not reported	9955 SAN DIEGO MISSI	16	206
Not reported	9966 SAN DIEGO MISS	16	206
Not reported	9966 SAN DIEGO MISSI	16	225
Not reported	9966 SAN DIEGO MISSI	16	232
Not reported	9966 SAN DIEGO MISSI	16	232
Not reported	9966 SAN DIEGO MISSI	16	233
Not reported	9966 SAN DIEGO MISSI	16	234
Not reported	9950 SAN DIEGO MISSI	16	244
Not reported	9950 SAN DIEGO MISSI	16	244
Not reported	9950 SAN DIEGO MISSI	16	248
Not reported	9950 SAN DIEGO MISSI	16	248
Not reported	9950 SAN DIEGO MISSI	16	249
Not reported	9950 SAN DIEGO MISSI	16	249
Not reported	9950 SAN DIEGO MISSI	16	249
Not reported	9950 SAN DIEGO MISSI	16	386
Not reported	9950 SAN DIEGO MISSI	16	386
Not reported	9950 SAN DIEGO MISSI	16	386
Not reported	9950 SAN DIEGO MISSI	16	386
Not reported	9950 SAN DIEGO MISSI	16	386
Not reported	9950 SAN DIEGO MISSI	16	387
Not reported	9950 SAN DIEGO MISSI	16	387
Not reported	9950 SAN DIEGO MISSI	16	387
Not reported	9950 SAN DIEGO MISSI	16	387
Not reported	9950 SAN DIEGO MISSI	16	387
Not reported	9950 SAN DIEGO MISSI	16	387
Not reported	9950 SAN DIEGO MISSI	16	388
Not reported	9950 SAN DIEGO MISSI	16	388
Not reported	9950 SAN DIEGO MISSI	16	388
Not reported	9950 SAN DIEGO MISSI	16	388
Not reported	9950 SAN DIEGO MISSI	16	388
Not reported	9950 SAN DIEGO MISSI	16	389



## EXECUTIVE SUMMARY

<u>Site</u>	<u>Address</u>	<u>Map ID</u>	<u>Page</u>
Not reported	9950 SAN DIEGO MISSI	16	502
Not reported	9950 SAN DIEGO MISSI	16	502
Not reported	9950 SAN DIEGO MISSI	16	503
Not reported	9950 SAN DIEGO MISSI	16	503
Not reported	9950 SAN DIEGO MISSI	16	503
Not reported	9950 SAN DIEGO MISSI	16	503
Not reported	9950 SAN DIEGO MISSI	16	503
Not reported	9770 FRIARS RD	16	504
Not reported	9500 SAN DIEGO MISSI	18	506
Not reported	9550 SAN DIEGO MISSI	18	506
Not reported	4285 CAMINO DEL RIO	21	563
Not reported	9449 FRIARS ROAD	25	830
Not reported	2667 CAMINO DEL RIO	54	1492
Not reported	7676 HAZARD CENTER R	62	1613
Not reported	911 CAMINO DEL RIO S	70	1982
Not reported	5050 MISSION CENTER	70	2156
Not reported	6596 FRIARS ROAD	72	2199
Not reported	6596 FRIARS ROAD	72	2199
Not reported	350 CAMINO DELA REIN	79	2235
Not reported	550 MORENA BLVD	98	2545

HMIRS: The Hazardous Materials Incident Report System contains hazardous material spill incidents reported to the Department of Transportation. The source of this database is the U.S. EPA.

A review of the HMIRS list, as provided by EDR, and dated 03/30/2015 has revealed that there are 4 HMIRS sites within the searched area.

<u>Site</u>	<u>Address</u>	<u>Map ID</u>	<u>Page</u>
Not reported	9966 SAN DIEGO MISSI	16	225
9950 SAN DIEGO MISSI	9950 SAN DIEGO MISSI	16	334
Not reported	9950 SAN DIEGO MISSI	16	498
Not reported	FASHION VALLEY & FRI	69	1915

US CDL: A listing of clandestine drug lab locations. The U.S. Department of Justice ("the Department") provides this web site as a public service. It contains addresses of some locations where law enforcement agencies reported they found chemicals or other items that indicated the presence of either clandestine drug laboratories or dumpsites. In most cases, the source of the entries is not the Department, and the Department has not verified the entry and does not guarantee its accuracy. Members of the public must verify the accuracy of all entries by, for example, contacting local law enforcement and local health departments.

A review of the US CDL list, as provided by EDR, and dated 02/25/2015 has revealed that there is 1 US CDL site within the searched area.

<u>Site</u>	<u>Address</u>	<u>Map ID</u>	<u>Page</u>
875 HOTEL S CIR	875 HOTEL S CIR	85	2364

## EXECUTIVE SUMMARY

DOD: Consists of federally owned or administered lands, administered by the Department of Defense, that have any area equal to or greater than 640 acres of the United States, Puerto Rico, and the U.S. Virgin Islands.

A review of the DOD list, as provided by EDR, and dated 12/31/2005 has revealed that there is 1 DOD site within the searched area.

<u>Site</u>	<u>Address</u>	<u>Map ID</u>	<u>Page</u>
MIRAMAR NAVAL AIR ST		0	4

US MINES: Mines Master Index File. The source of this database is the Dept. of Labor, Mine Safety and Health Administration.

A review of the US MINES list, as provided by EDR, and dated 12/30/2014 has revealed that there is 1 US MINES site within the searched area.

<u>Site</u>	<u>Address</u>	<u>Map ID</u>	<u>Page</u>
CALMAT CO		35	1266

FTTS: FTTS tracks administrative cases and pesticide enforcement actions and compliance activities related to FIFRA, TSCA and EPCRA (Emergency Planning and Community Right-to-Know Act) over the previous five years. To maintain currency, EDR contacts the Agency on a quarterly basis.

A review of the FTTS list, as provided by EDR, and dated 04/09/2009 has revealed that there are 9 FTTS sites within the searched area.

<u>Site</u>	<u>Address</u>	<u>Map ID</u>	<u>Page</u>
<b>JACK MURPHY STADIUM</b>	<b>9449 FRIARS RD</b>	<b>25</b>	<b>835</b>
<b>RALPH'S</b>	<b>5680 MISSION CENTER</b>	<b>35</b>	<b>1179</b>
RALPH'S	5680 MISSION CENTER	35	1181
<b>R A SNYDER PROPERTIE</b>	<b>2399 CAMINO DEL RIO</b>	<b>54</b>	<b>1491</b>
<b>SAN DIEGO APARTMENTS</b>	<b>2878 CAMINO DEL RIO</b>	<b>56</b>	<b>1509</b>
CETHRON PROPERTY MAN	2835 CAMINO DEL RIO	57	1566
BULLOCK'S MISSION VA	1555 COMINO DE LA RE	65	1664
<b>ENVIRONMENTAL COMPLI</b>	<b>BOX 16555</b>	<b>70</b>	<b>2169</b>
<b>ATLAS HOTEL/KINGS IN</b>	<b>1333 HOTEL CIRCLE</b>	<b>85</b>	<b>2375</b>

HIST FTTS: A complete administrative case listing from the FIFRA/TSCA Tracking System (FTTS) for all ten EPA regions. The information was obtained from the National Compliance Database (NCDB). NCDB supports the implementation of FIFRA (Federal Insecticide, Fungicide, and Rodenticide Act) and TSCA (Toxic Substances Control Act). Some EPA regions are now closing out records. Because of that, and the fact that some EPA regions are not providing EPA Headquarters with updated records, it was decided to create a HIST FTTS database. It included records that may not be included in the newer FTTS database updates. This database is no longer updated.

A review of the HIST FTTS list, as provided by EDR, and dated 10/19/2006 has revealed that there are 7 HIST FTTS sites within the searched area.

## EXECUTIVE SUMMARY

<u>Site</u>	<u>Address</u>	<u>Map ID</u>	<u>Page</u>
<b>JACK MURPHY STADIUM</b>	<b>9449 FRIARS RD</b>	<b>25</b>	<b>835</b>
<b>RALPH'S</b>	<b>5680 MISSION CENTER</b>	<b>35</b>	<b>1179</b>
RALPH'S	5680 MISSION CENTER	35	1181
<b>R A SNYDER PROPRTIE</b>	<b>2399 CAMINO DEL RIO</b>	<b>54</b>	<b>1491</b>
<b>SAN DIEGO APARTMENTS</b>	<b>2878 CAMINO DEL RIO</b>	<b>56</b>	<b>1509</b>
<b>ENVIRONMENTAL COMPLI</b>	<b>BOX 16555</b>	<b>70</b>	<b>2169</b>
<b>ATLAS HOTEL/KINGS IN</b>	<b>1333 HOTEL CIRCLE</b>	<b>85</b>	<b>2375</b>

ICIS: The Integrated Compliance Information System (ICIS) supports the information needs of the national enforcement and compliance program as well as the unique needs of the National Pollutant Discharge Elimination System (NPDES) program.

A review of the ICIS list, as provided by EDR, and dated 01/23/2015 has revealed that there is 1 ICIS site within the searched area.

<u>Site</u>	<u>Address</u>	<u>Map ID</u>	<u>Page</u>
<b>UCSD MEDICAL CENTER</b>	<b>200 W ARBOR DR</b>	<b>108</b>	<b>2768</b>

FINDS: The Facility Index System contains both facility information and "pointers" to other sources of information that contain more detail. These include: RCRIS; Permit Compliance System (PCS); Aerometric Information Retrieval System (AIRS); FATES (FIFRA [Federal Insecticide Fungicide Rodenticide Act] and TSCA Enforcement System, FTTS [FIFRA/TSCA Tracking System]; CERCLIS; DOCKET (Enforcement Docket used to manage and track information on civil judicial enforcement cases for all environmental statutes); Federal Underground Injection Control (FURS); Federal Reporting Data System (FRDS); Surface Impoundments (SIA); TSCA Chemicals in Commerce Information System (CICS); PADS; RCRA-J (medical waste transporters/disposers); TRIS; and TSCA. The source of this database is the U.S. EPA/NTIS.

A review of the FINDS list, as provided by EDR, and dated 01/18/2015 has revealed that there are 88 FINDS sites within the searched area.

<u>Site</u>	<u>Address</u>	<u>Map ID</u>	<u>Page</u>
<b>BEST CLEANERS</b>	<b>10450 FRIARS RD</b>	<b>7</b>	<b>35</b>
<b>AZTEC OIL</b>	<b>6200 FAIRMOUNT AVE</b>	<b>10</b>	<b>101</b>
<b>EQUILON SAN DIEGO TE</b>	<b>9966 SAN DIEGO MISSI</b>	<b>16</b>	<b>226</b>
KINDER MORGAN MISSIO	9960 SAN DIEGO MISSI	16	234
SHELL OIL PRODUCTS U	9950 SAN DIEGO MISSI	16	391
KINDER MORGAN MV TER	9950 SAN DIEGO MISSI	16	392
EQUILON INTERPRISES	9950 SAN DIEGO MISSI	16	393
EXXONMOBIL OIL CORP	9950 SAN DIEGO MISSI	16	394
<b>POWERINE OIL CO</b>	<b>9950 SAN DIEGO MISSI</b>	<b>16</b>	<b>458</b>
<b>PENSKE TRUCK LEASING</b>	<b>4285 CAMINO DEL RIO</b>	<b>21</b>	<b>593</b>
<b>BODY BEAUTIFUL CAR W</b>	<b>4282 CAMINO DEL RIO</b>	<b>21</b>	<b>599</b>
<b>SAN DIEGO NISSAN</b>	<b>5812 N FAIRMOUNT</b>	<b>21</b>	<b>609</b>
<b>DCH HONDA OF MISSION</b>	<b>5812 MISSION GORGE R</b>	<b>21</b>	<b>614</b>
<b>HONDA MISSION VALLEY</b>	<b>5812 MISSION GORGE R</b>	<b>21</b>	<b>617</b>
<b>THE HOME DEPOT STORE</b>	<b>5920 FAIRMOUNT AVE</b>	<b>21</b>	<b>689</b>
<b>SPARKLETTS DRINKING</b>	<b>5930 MISSION GORGE R</b>	<b>21</b>	<b>691</b>
<b>CALIFORNIA NEON PROD</b>	<b>4530 MISSION GORGE P</b>	<b>21</b>	<b>704</b>
<b>AUTOMOTIVE FLEET SER</b>	<b>6029 FAIRMOUNT AVE</b>	<b>21</b>	<b>762</b>
<b>VISUAL SERVICES NETW</b>	<b>5980 FAIRMOUNT AVE</b>	<b>21</b>	<b>773</b>



## EXECUTIVE SUMMARY

Site	Address	Map ID	Page
<b>RADIATOR SHOP</b>	<b>4343 TWAIN AVE</b>	<b>21</b>	<b>789</b>
<b>AES</b>	<b>4364 TWAIN ST STE 3</b>	<b>21</b>	<b>792</b>
JACK MURPHY STADIUM	9449 FRIARS RD	25	829
LOWE'S #1013	2318 NORTHSIDE DR	27	871
COSTCO WHOLESALE INC	FENTON MARKET PL	29	890
<b>COSTCO WHOLESALE NO</b>	<b>2345 N MISSION CITY</b>	<b>29</b>	<b>891</b>
<b>COSTCO WHOLESALE #48</b>	<b>2345 FENTON PKWY</b>	<b>29</b>	<b>892</b>
<b>SDG&amp;E - MISSION FACI</b>	<b>9060 FRIARS RD</b>	<b>31</b>	<b>934</b>
CHEVRON STATION NO 9	7698 FRIARS RD	35	993
<b>FRAZEE PAINT</b>	<b>5448 MISSION CTR RD</b>	<b>35</b>	<b>1010</b>
<b>TEXACO SERVICE STATI</b>	<b>5465 MISSION CENTER</b>	<b>35</b>	<b>1042</b>
<b>FUEL OIL POLISHING C</b>	<b>7850 MISSION CENTER</b>	<b>35</b>	<b>1043</b>
<b>MOBIL #18 G6F 12721</b>	<b>5494 MISSION CENTER</b>	<b>35</b>	<b>1056</b>
FOUNDATION HIGH SCHO	1536 FRAZEE RD #200	35	1092
<b>SAN DIEGO COMMUNITY</b>	<b>1536 MURRAY CANYON R</b>	<b>35</b>	<b>1092</b>
<b>SAN DIEGO MESA COLLE</b>	<b>7250 MESA COLLEGE DR</b>	<b>35</b>	<b>1095</b>
CVS PHARMACY #9963	5644 MISSION CENTER	35	1167
VERIZON WIRELESS: H	5664 MISSION CENTER	35	1174
RALPH'S	5680 MISSION CENTER	35	1174
RALPHS GROCERY #77	5680 MISSION CENTER	35	1175
<b>STADIUM CLEANERS</b>	<b>5694 MISSION CTR RD</b>	<b>35</b>	<b>1185</b>
<b>TRIDENT TECHNOLOGIES</b>	<b>7425 MISSION VLY RD</b>	<b>35</b>	<b>1219</b>
VULCAN MISSION VALLE	5745 MISSION CENTER	35	1262
MISSION VALLEY HEIGH	7485 MISSION VALLEY	35	1281
<b>THE CENTER FOR WOMEN</b>	<b>9040 FRIARS RD STE 4</b>	<b>36</b>	<b>1309</b>
HANSON AGGREGATES PA	5785 MISSION CENTER	38	1325
<b>EXPRESSLY PORTRAITS</b>	<b>1640 CAMINO DEL RIO</b>	<b>42</b>	<b>1359</b>
<b>MAX PHOTO</b>	<b>1640 CAMINO DEL RIO</b>	<b>42</b>	<b>1362</b>
VA SAN DIEGO - MISSI	8810 RIO SAN DIEGO D	42	1397
<b>INDUSTRIAL ASPHALT</b>	<b>8150 FRIARS RD</b>	<b>48</b>	<b>1418</b>
REAL ENERGY INC	3111 CAMINO	49	1427
SDCTY-PUD, PUMP STAT	2949 CAMINO DEL RIO	52	1467
<b>WARREN WEST CONSTRUC</b>	<b>2667 CAMINO DEL RIO</b>	<b>57</b>	<b>1538</b>
<b>VAMC OUTPATIENT CLIN</b>	<b>2022 CAMINO DEL RIO</b>	<b>57</b>	<b>1559</b>
<b>APADANA CLEANERS</b>	<b>7610 HAZARD CENTER D</b>	<b>62</b>	<b>1599</b>
FOOD 4 LESS #333	7730 HAZARD CENTER D	62	1617
<b>LLOYD PEST CONTROL</b>	<b>935 SHERMAN ST</b>	<b>67</b>	<b>1688</b>
<b>SDCTY-PUBLIC WORKS D</b>	<b>5215 GAINES ST</b>	<b>67</b>	<b>1726</b>
<b>SMITH BROS INC</b>	<b>5304 BANKS ST</b>	<b>67</b>	<b>1743</b>
<b>GOODWILL INDUSTRIES</b>	<b>960 SHERMAN ST</b>	<b>67</b>	<b>1769</b>
<b>SHERWIN-WILLIAMS CO</b>	<b>5228 RILEY ST</b>	<b>67</b>	<b>1774</b>
<b>TOPS CLEANERS</b>	<b>855 MORENA BLVD</b>	<b>67</b>	<b>1789</b>
<b>BLUE PURPOSE MARINE</b>	<b>5545 GAINES ST</b>	<b>67</b>	<b>1798</b>
<b>AAMCO TRANSMISSION</b>	<b>5251 LINDA VISTA RD</b>	<b>67</b>	<b>1808</b>
<b>SHARP PATHOLOGY LABO</b>	<b>5325 METRO STREET</b>	<b>67</b>	<b>1823</b>
<b>ASTRO SIGN CO</b>	<b>4941 PACIFIC HWY STE</b>	<b>67</b>	<b>1837</b>
<b>FASHION VALLEY ARCO</b>	<b>6899 FRIARS RD</b>	<b>69</b>	<b>1904</b>
FIRESTONE STORE 22F2	6977 FRIARS RD STE 1	69	1937
ARCO #03037 A S INVE	915 CAMINO DEL RIO S	70	1968
SAN DIEGO AUTO AUCTI	588 CAMINO DEL RIO N	70	2002
<b>BOB BAKER FORD CHRYS</b>	<b>730 CAMINO DEL RIO N</b>	<b>70</b>	<b>2004</b>
<b>COURTESY CHEVROLET</b>	<b>750 CAMINO DEL RIO N</b>	<b>70</b>	<b>2026</b>
MARVIN K BROWN AUTO	1441 CAMINO DEL RIO	70	2064
JOHN HINE MAZDA	1545 CAMINO DEL RIO	70	2096
JOHN HINE AUTO AND T	1545 CAMINO DEL RIO	70	2096
<b>TARGET T1410</b>	<b>1288 CAMINO DEL RIO</b>	<b>70</b>	<b>2144</b>

## EXECUTIVE SUMMARY

<u>Site</u>	<u>Address</u>	<u>Map ID</u>	<u>Page</u>
SEPHORA STORE 36 FAS	7007 FRIARS ROAD	73	2210
CELLCO - MISSION VAL	591 CAMINO DE LA REI	75	2218
<b>UNION TRIBUNE PUBLIS</b>	<b>350 CAMINO DE LA REI</b>	<b>79</b>	<b>2235</b>
<b>GLEN CLEANERS</b>	<b>3190 ADAMS</b>	<b>83</b>	<b>2309</b>
MIDWAY JEEP CHRYSLER	777 CAMINO DEL RIO S	84	2352
CHEVRON #90158	775 HOTEL CIRCLE S	85	2392
CHEVRON #90158	755 HOTEL C	85	2403
CHEVRON STATION NO 9	755 HOTEL CIRCLE SOU	85	2404
<b>BURKE CO THE 08</b>	<b>3870 HOUSTON ST</b>	<b>102</b>	<b>2634</b>
<b>NIELSON CONSTRUCTION</b>	<b>3127 JEFFERSON</b>	<b>104</b>	<b>2694</b>
<b>UCSD MEDICAL CENTER</b>	<b>200 W ARBOR DR</b>	<b>108</b>	<b>2768</b>
<b>SAM LEE AUTO REPAIR</b>	<b>724 W WASHINGTON</b>	<b>122</b>	<b>2841</b>
<b>PACIFIC SERVICES CO</b>	<b>4085 PACIFIC HWY</b>	<b>130</b>	<b>2862</b>

US AIRS: The database is a sub-system of Aerometric Information Retrieval System (AIRS). AFS contains compliance data on air pollution point sources regulated by the U.S. EPA and/or state and local air regulatory agencies. This information comes from source reports by various stationary sources of air pollution, such as electric power plants, steel mills, factories, and universities, and provides information about the air pollutants they produce. Action, air program, air program pollutant, and general level plant data. It is used to track emissions and compliance data from industrial plants.

A review of the US AIRS list, as provided by EDR, and dated 10/16/2014 has revealed that there is 1 US AIRS site within the searched area.

<u>Site</u>	<u>Address</u>	<u>Map ID</u>	<u>Page</u>
<b>TOSCO CORPORATION, S</b>	<b>9950 SAN DIEGO MISSI</b>	<b>16</b>	<b>398</b>

### **STATE AND LOCAL RECORDS**

CA HIST Cal-Sites: Formerly known as ASPIS, this database contains both known and potential hazardous substance sites. The source is the California Department of Toxic Substance Control. No longer updated by the state agency. It has been replaced by ENVIROSTOR.

A review of the CA HIST Cal-Sites list, as provided by EDR, and dated 08/08/2005 has revealed that there is 1 CA HIST Cal-Sites site within the searched area.

<u>Site</u>	<u>Address</u>	<u>Map ID</u>	<u>Page</u>
<b>SAN DIEGO NISE-WEST</b>	<b>4297 PACIFIC COAST H</b>	<b>114</b>	<b>2799</b>

CA SCH: This category contains proposed and existing school sites that are being evaluated by DTSC for possible hazardous materials contamination. In some cases, these properties may be listed in the CalSites category. depending on the level of threat to public health and safety or the environment they pose.

A review of the CA SCH list, as provided by EDR, and dated 05/04/2015 has revealed that there are 2

## EXECUTIVE SUMMARY

CA SCH sites within the searched area.

<u>Site</u>	<u>Address</u>	<u>Map ID</u>	<u>Page</u>
<b>CARSON ELEMENTARY SC</b> Facility Id: 60000009 Status: Inactive - Needs Evaluation	<b>6905 KRAMER STREET</b>	<b>46</b>	<b>1411</b>
<b>NORMAL HEIGHTS ES</b> Facility Id: 37650011 Status: Certified	<b>MOUNTAIN VIEW DRIVE/</b>	<b>91</b>	<b>2491</b>

CA Toxic Pits: The Toxic Pits Cleanup Act Sites database identifies sites suspected of containing hazardous substances where cleanup has not yet been completed. The data come from the State Water Resources Control Board.

A review of the CA Toxic Pits list, as provided by EDR, and dated 07/01/1995 has revealed that there is 1 CA Toxic Pits site within the searched area.

<u>Site</u>	<u>Address</u>	<u>Map ID</u>	<u>Page</u>
TRULY NOLEN EXTERMIN Task #: 89008 Status: CLOSED Closure Date: 03/20/90	5909 MISSION GORGE R	21	662

CA SWF/LF: The Solid Waste Facilities/Landfill Sites records typically contain an inventory of solid waste disposal facilities or landfills in a particular state. The data come from the Integrated Waste Management Board's Solid Waste Information System (SWIS) database.

A review of the CA SWF/LF list, as provided by EDR, and dated 05/18/2015 has revealed that there are 4 CA SWF/LF sites within the searched area.

<u>Site</u>	<u>Address</u>	<u>Map ID</u>	<u>Page</u>
ADMIRAL BAKER GOLF C Regulation Status: Pre-regulations Operational Status: Closed Facility ID: 37-CR-0002	2400 BLK ADMIRAL BAK	11	171
MURRAY CANYON BURNSI Regulation Status: Pre-regulations Operational Status: Closed Facility ID: 37-CR-0051	ESCONDIDO AVE., OFF	12	171
CAMP KEARNY MESA Regulation Status: Pre-regulations Operational Status: Closed Facility ID: 37-CR-0090	6521 LINDA VISTA ROA	58	1572
<b>GRANT K8 SCHOOL PHAS</b> Regulation Status: Unpermitted Operational Status: Closed Facility ID: 37-CR-0126	<b>1425 WASHINGTON PLAC</b>	<b>124</b>	<b>2853</b>

## EXECUTIVE SUMMARY

CA WDS: California Water Resources Control Board - Waste Discharge System.

A review of the CA WDS list, as provided by EDR, and dated 06/19/2007 has revealed that there are 7 CA WDS sites within the searched area.

<u>Site</u>	<u>Address</u>	<u>Map ID</u>	<u>Page</u>
EQUILON SAN DIEGO TE Facility Status: A Facility Id: 9 371014499	9966 SAN DIEGO MISSI	16	233
<b>EQUILON MISSION VALL</b> Facility Status: A Facility Id: 9 371015590	<b>9950 SAN DIEGO MISSI</b>	<b>16</b>	<b>249</b>
<b>MISSION VALLEY TERMI</b> Facility Status: A Facility Id: 9 000000506	<b>9950 SAN DIEGO MISSI</b>	<b>16</b>	<b>456</b>
<b>SFPP LP</b> Facility Status: A Facility Id: 9 371018788	<b>9950 SAN DIEGO MISSI</b>	<b>16</b>	<b>468</b>
<b>MISSION VALLEY PLANT</b> Facility Status: A Facility Id: 9 000000630	<b>9300 FRIARS RD</b>	<b>19</b>	<b>517</b>
MISSION VALLEY PLANT Facility Status: A Facility Id: 9 000000260	5745 MISSION CENTER	35	1261
CAMINO DEL RIO MAINT Facility Status: A Facility Id: 9 000000995	2915 CAMINO DEL RIO	56	1514

CA NPDES: A listing of NPDES permits, including stormwater.

A review of the CA NPDES list, as provided by EDR, and dated 05/18/2015 has revealed that there are 22 CA NPDES sites within the searched area.

<u>Site</u>	<u>Address</u>	<u>Map ID</u>	<u>Page</u>
<b>MAXIM CRANE WORKS</b> Facility Status: Terminated	<b>6232 FAIRMOUNT AVENU</b>	<b>10</b>	<b>114</b>
SHELL OIL PROD US EQ <b>MISSION VALLEY BULK</b> Facility Status: Active	9966 SAN DIEGO MISSI <b>9950 SAN DIEGO MISSI</b>	16 <b>16</b>	208 <b>413</b>
FIRE STATION 45 Facility Status: Active	9366 FRIARS ROAD	19	557
<b>CALIFORNIA NEON PROD</b> Facility Status: Active	<b>4530 MISSION GORGE P</b>	<b>21</b>	<b>704</b>
SAN DIEGO RIVER WETL <b>SAN DIEGO GAS &amp; ELEC</b> Facility Status: Terminated	9449 FRIARS ROAD <b>9060 FRIARS RD</b>	25 <b>31</b>	836 <b>943</b>
<b>SAN DIEGO MESA COLLE</b> Facility Status: Terminated Facility Status: Active	<b>7250 MESA COLLEGE DR</b>	<b>35</b>	<b>1095</b>
<b>MISSION VALLEY</b> Facility Status: Terminated	<b>5745 MISSION CENTER</b>	<b>35</b>	<b>1248</b>

## EXECUTIVE SUMMARY

<u>Site</u>	<u>Address</u>	<u>Map ID</u>	<u>Page</u>
MISSION CONTROL PROJ <b>HAZARD CENTER DR WES</b> Facility Status: Active	9060 FRIARS ROAD <b>7450 HAZARD CENTER D</b>	36 <b>62</b>	1318 <b>1588</b>
<b>USD CUNNINGHAM FIELD</b> Facility Status: Terminated	<b>5998 ALCALA PARK</b>	<b>64</b>	<b>1631</b>
<b>SAN DIEGO VESSEL MAI</b> Facility Status: Active	<b>4990 NAPLES STREET</b>	<b>67</b>	<b>1866</b>
<b>CAMINO DEL RIO MIXED</b> Facility Status: Active	<b>730 CAMINO DEL RIO N</b>	<b>70</b>	<b>2017</b>
<b>VAGABOND INN</b> Facility Status: Active	<b>625 HOTEL CIR</b>	<b>85</b>	<b>2420</b>
ATLAS HOTELS EXHIBIT HOMEWOOD SUITE Facility Status: Active	500 HOTEL CIRCLE NOR 445 CAMINO DEL RIO S	85 93	2438 2497
CROSS RD PHASE 1 AUTOMOBILE CLUB MISS <b>BURKE CO THE 08</b> Facility Status: Active	480 CAMINO DEL RIO S 2432 HOTEL CIRCLE PL <b>3870 HOUSTON ST</b>	93 95 <b>102</b>	2501 2542 <b>2634</b>
<b>NRC ENVIRONMENTAL SE</b> Facility Status: Active	<b>2950 KURTZ ST</b>	<b>104</b>	<b>2645</b>
<b>GRANT K8 SCHOOL PHAS</b> Facility Status: Active	<b>1425 WASHINGTON PLAC</b>	<b>124</b>	<b>2853</b>

CA Cortese: The sites for the list are designated by the State Water Resource Control Board (LUST), the Integrated Waste Board (SWF/LS), and the Department of Toxic Substances Control (Cal-Sites).

A review of the CA Cortese list, as provided by EDR, and dated 03/10/2015 has revealed that there are 2 CA Cortese sites within the searched area.

<u>Site</u>	<u>Address</u>	<u>Map ID</u>	<u>Page</u>
<b>TOWN &amp; COUNTRY HOTEL</b>	<b>500 HOTEL CIR</b>	<b>85</b>	<b>2461</b>
<b>SAN DIEGO NISE-WEST</b> Envirostor Id: 37970022 Cleanup Status: ACTIVE	<b>4297 PACIFIC COAST H</b>	<b>114</b>	<b>2799</b>

CA HIST CORTESE: The sites for the list are designated by the State Water Resource Control Board [LUST], the Integrated Waste Board [SWF/LS], and the Department of Toxic Substances Control [CAL SITES]. This listing is no longer updated by the state agency.

A review of the CA HIST CORTESE list, as provided by EDR, and dated 04/01/2001 has revealed that there are 120 CA HIST CORTESE sites within the searched area.

<u>Site</u>	<u>Address</u>	<u>Map ID</u>	<u>Page</u>
<b>SMOG PROS #1761</b> Reg Id: 9UT1043	<b>2696 MISSION VILLAGE</b>	<b>6</b>	<b>24</b>
<b>TEXACO</b> Reg Id: 9UT1799 Reg Id: 9UT2583	<b>6605 MISSION GORGE R</b>	<b>7</b>	<b>42</b>

## EXECUTIVE SUMMARY

<u>Site</u>	<u>Address</u>	<u>Map ID</u>	<u>Page</u>
<b>KAISER FOUNDATION HO</b> Reg Id: 9UT3837 Reg Id: 2687	<b>4647 ZION AV</b>	<b>8</b>	<b>54</b>
<b>KAISER MEDICAL OFFIC</b> Reg Id: 9UT804	<b>4405 VANDEVER AV</b>	<b>10</b>	<b>89</b>
<b>PACIFIC PEBBLES INCO</b> Reg Id: 9UT499	<b>6267 RIVERDALE ST</b>	<b>10</b>	<b>128</b>
<b>ACTION COURIER</b> Reg Id: 9UT736	<b>4445 GLACIER</b>	<b>10</b>	<b>134</b>
<b>SWAIN OIL</b> Reg Id: 9UT2331	<b>4421 GLACIER AV</b>	<b>10</b>	<b>137</b>
<b>THRIFTY SERVICE STAT</b> Reg Id: 9UT563 Reg Id: 9 000216N88	<b>6404 MISSION GORGE R</b>	<b>10</b>	<b>155</b>
<b>FRIARS ROAD UNOCAL 7</b> Reg Id: 9UT2743	<b>10385 FRIARS RD</b>	<b>10</b>	<b>162</b>
<b>SFPP, LP/KINDER MORG</b> Reg Id: 9 000054N91 Reg Id: 9 000055N91 Reg Id: 9 000056N91 Reg Id: 9 000057N91	<b>9950 SAN DIEGO MISSI</b>	<b>16</b>	<b>334</b>
TEXACO USA SALES TER Reg Id: 9UT542	9966 MISSION	16	504
<b>MISSION VALLEY PLANT</b> Reg Id: 9UT2493 Reg Id: 9UT3137	<b>9300 FRIARS RD</b>	<b>19</b>	<b>525</b>
<b>CLASS 2 SOIL TRTMENT</b> Reg Id: 9UT2950 Reg Id: 9 000000628	<b>9310 FRIARS RD</b>	<b>19</b>	<b>542</b>
LEASEWAY TRANSPORTAT Reg Id: 9UT396	4285 CAMINO DEL RIO	21	595
<b>SAN DIEGO NISSAN</b> Reg Id: 9UT847	<b>5812 N FAIRMOUNT</b>	<b>21</b>	<b>609</b>
<b>CUSH HONDA</b> Reg Id: 9UT3660	<b>5812 MISSION GORGE R</b>	<b>21</b>	<b>618</b>
<b>SHELL SERVICE STATIO</b> Reg Id: 9UT482	<b>5820 MISSION GORGE</b>	<b>21</b>	<b>637</b>
<b>TIRES PLUS</b> Reg Id: 9UT406	<b>5805 MISSION GORGE R</b>	<b>21</b>	<b>644</b>
<b>ROSE TOYOTA</b> Reg Id: 9UT3666 Reg Id: 9UT3034	<b>5910 MISSION GORGE R</b>	<b>21</b>	<b>663</b>
<b>SAPPER CONSTRUCTION</b> Reg Id: 9UT1448	<b>5927 MISSION GORGE R</b>	<b>21</b>	<b>685</b>
<b>SPARKLETTS DRINKING</b> Reg Id: 9UT905	<b>5930 MISSION GORGE R</b>	<b>21</b>	<b>691</b>
<b>SCHMID INSULATION CO</b> Reg Id: 9UT990	<b>4555 MISSION GORGE P</b>	<b>21</b>	<b>701</b>

## EXECUTIVE SUMMARY

<u>Site</u>	<u>Address</u>	<u>Map ID</u>	<u>Page</u>
<b>CALIFORNIA NEON PROD</b> Reg Id: 9UT2944	<b>4530 MISSION GORGE P</b>	<b>21</b>	<b>704</b>
<b>BILL GINOS CHEVRON</b> Reg Id: 9UT3850	<b>6011 MISSION GORGE R</b>	<b>21</b>	<b>728</b>
<b>MISSION GORGE TEXACO</b> Reg Id: 9UT1104	<b>6075 MISSION GORGE R</b>	<b>21</b>	<b>777</b>
<b>FORMER ARCO</b> Reg Id: 9UT1872	<b>6110 MISSION GORGE R</b>	<b>21</b>	<b>795</b>
<b>HOUSE OF CARS</b> Reg Id: 9UT679	<b>6101 MISSION GORGE R</b>	<b>21</b>	<b>809</b>
<b>CHEVRON SERVICE STAT</b> Reg Id: 9UT94	<b>4525 WARING RD</b>	<b>23</b>	<b>814</b>
<b>DYTRON/FORMER GOLDEN</b> Reg Id: 9UT2955	<b>6901 LINDA VISTA ROA</b>	<b>26</b>	<b>865</b>
SULLIVAN UNITED Reg Id: 9UT3485	4660 ALVARADO CNYN	32	948
<b>CHEVRON / FRIARS RD</b> Reg Id: 9UT2612	<b>7698 FRIARS RD</b>	<b>35</b>	<b>972</b>
<b>MISSION CENTER TEXAC</b> Reg Id: 9UT1516	<b>5465 MISSION CENTER</b>	<b>35</b>	<b>1047</b>
<b>MOBIL SERVICE STATIO</b> Reg Id: 9UT1039	<b>5494 MISSION CENTER</b>	<b>35</b>	<b>1075</b>
<b>SAN DIEGO MESA COLLE</b> Reg Id: 9UT2660	<b>7250 MESA COLLEGE DR</b>	<b>35</b>	<b>1095</b>
<b>UNITED STATES RENTAL</b> Reg Id: 9UT1857 Reg Id: 9UT558	<b>1544 FRAZEE</b>	<b>35</b>	<b>1143</b>
<b>CARSON ELEMENTARY SC</b> Reg Id: 9UT1002	<b>6905 KRAMER STREET</b>	<b>46</b>	<b>1411</b>
<b>INDUSTRIAL ASPHALT</b> Reg Id: 9UT1675	<b>8150 FRIARS RD</b>	<b>48</b>	<b>1418</b>
<b>7-ELEVEN</b> Reg Id: 9UT2641	<b>6615 LINDA VISTA</b>	<b>50</b>	<b>1436</b>
<b>TST</b> Reg Id: 9UT2471	<b>6619 LINDA VISTA RD</b>	<b>50</b>	<b>1449</b>
<b>SKEETERS AUTOMOTIVE</b> Reg Id: 9UT1015	<b>6705 LINDA VISTA RD</b>	<b>50</b>	<b>1462</b>
MISSION VALLEY CHEVR Reg Id: 9UT2965	2290 CAMINO DEL RIO	54	1490
<b>R. E. HAZARD</b> Reg Id: 9UT405	<b>7501 FRIARS RD</b>	<b>59</b>	<b>1575</b>
<b>UNIVERSITY OF SAN DI</b> Reg Id: 9UT357	<b>5998 LINDA VISTA RD</b>	<b>63</b>	<b>1630</b>
RUDLUFF, CAROLINE M. Reg Id: 6A189103N51	5052 34TH	66	1664
<b>SEARS WAREHOUSE</b> Reg Id: 9UT922	<b>5258 ANNA AVE</b>	<b>67</b>	<b>1667</b>

## EXECUTIVE SUMMARY

<u>Site</u>	<u>Address</u>	<u>Map ID</u>	<u>Page</u>
<b>CARL'S BAR SUPPLIES</b> Reg Id: 9UT85	<b>880 SHERMAN ST</b>	<b>67</b>	<b>1669</b>
<b>WALKER SCOTT COMPANY</b> Reg Id: 9UT466	<b>908 SHERMAN ST</b>	<b>67</b>	<b>1677</b>
<b>FLORENTINE CO</b> Reg Id: 9UT920	<b>5353 BANKS ST</b>	<b>67</b>	<b>1684</b>
<b>LLOYD PEST CONTROL</b> Reg Id: 9UT251	<b>935 SHERMAN ST</b>	<b>67</b>	<b>1688</b>
<b>S.D.P.D. WESTERN DIV</b> Reg Id: 9UT759	<b>5212 GAINES</b>	<b>67</b>	<b>1727</b>
CUBIC Reg Id: 9UT79	52255255 LOVELOCK ST	67	1731
<b>COMMERCIAL FACILITIE</b> Reg Id: 9UT1736	<b>5260 GAINES ST</b>	<b>67</b>	<b>1740</b>
<b>ANTHONY'S FISH GROTT</b> Reg Id: 9UT13	<b>5232 LOVELOCK ST</b>	<b>67</b>	<b>1762</b>
<b>SEARS LOGISTICS SERV</b> Reg Id: 9UT465	<b>960 SHERMAN ST</b>	<b>67</b>	<b>1766</b>
<b>HOBART CORPORATION</b> Reg Id: 9UT602	<b>5390 NAPA ST</b>	<b>67</b>	<b>1781</b>
<b>PAPER RECOVERY OF SA</b> Reg Id: 9UT1845	<b>5222 LOVELOCK ST</b>	<b>67</b>	<b>1799</b>
<b>SO-LUMINAIRE</b> Reg Id: 9UT670	<b>4909 PACIFIC</b>	<b>67</b>	<b>1808</b>
<b>BAY PARK TOWING</b> Reg Id: 9UT1058	<b>915 MORENA BL</b>	<b>67</b>	<b>1816</b>
EJR PLASTICS Reg Id: 9UT255	4901 PACIFIC	67	1821
<b>COCA COLA BOTTLING C</b> Reg Id: 9UT1673	<b>5330 LINDA VISTA RD</b>	<b>67</b>	<b>1831</b>
<b>J. P. WITHEROW ROOFI</b> Reg Id: 9UT223	<b>1001 MORENA</b>	<b>67</b>	<b>1845</b>
<b>ULTRAMAR STATION #1-</b> Reg Id: 9UT2412	<b>1083 MORENA BL</b>	<b>67</b>	<b>1847</b>
<b>MISSION BAY AUTOMOTI</b> Reg Id: 9UT1566	<b>1125 MORENA BLVD</b>	<b>67</b>	<b>1852</b>
<b>SAN DIEGO VESSEL MAI</b> Reg Id: 9UT2181 Reg Id: 37510124	<b>4990 NAPLES STREET</b>	<b>67</b>	<b>1866</b>
<b>FASHION VALLEY ARCO</b> Reg Id: 9UT2722 Reg Id: 9UT3116	<b>6899 FRIARS RD</b>	<b>69</b>	<b>1879</b>
ATLANTIC RICHFIELD Reg Id: 9UT1098	915 CAMINO DEL RIO	70	1952
TOWNSEND LINCOLN MER Reg Id: 9UT600 Reg Id: 9UT2178	588 CAMINO DEL RIO	70	2002



## EXECUTIVE SUMMARY

<u>Site</u>	<u>Address</u>	<u>Map ID</u>	<u>Page</u>
<b>BOB BAKER FORD CHRYS</b> Reg Id: 9UT297	<b>730 CAMINO DEL RIO N</b>	<b>70</b>	<b>2004</b>
<b>COURTESY CHEVROLET</b> Reg Id: 9UT3214	<b>750 CAMINO DEL RIO N</b>	<b>70</b>	<b>2026</b>
<b>MARVIN K BROWN CADIL</b> Reg Id: 9UT2257 Reg Id: 9UT3791 Reg Id: 9UT1558	<b>1441 CAMINO DEL RIO</b>	<b>70</b>	<b>2048</b>
<b>JOHN HINE MAZDA</b> Reg Id: 9UT1392	<b>1545 CAMINO DEL RIO</b>	<b>70</b>	<b>2096</b>
<b>UNOCAL SERV STATION</b> Reg Id: 9UT2678	<b>5050 MISSION CENTER</b>	<b>70</b>	<b>2156</b>
<b>HANDLERY HOTEL &amp; COU</b> Reg Id: 9UT1028	<b>5900 FRIARS RD</b>	<b>77</b>	<b>2227</b>
<b>COPLEY PRESS</b> Reg Id: 9UT614	<b>350 CAMINO DE LA REI</b>	<b>79</b>	<b>2234</b>
<b>UNION TRIBUNE PUBLIS</b> Reg Id: 9UT3509	<b>350 CAMINO DE LA REI</b>	<b>79</b>	<b>2235</b>
<b>VALERO STATION #3741</b> Reg Id: 9UT236	<b>3150 ADAMS AV</b>	<b>83</b>	<b>2285</b>
<b>ADAM AUTO REPAIR</b> Reg Id: 9UT2280	<b>3250 ADAMS AV</b>	<b>83</b>	<b>2319</b>
TREVELLYAN OLDSMOBIL Reg Id: 9UT2297	777 CAMINO DEL RIO	84	2355
PRESIDENTIAL LIMOUSI Reg Id: 9UT1544	2085 HOTEL	85	2366
<b>CHEVRON STATION #9-0</b> Reg Id: 9UT3944	<b>755 HOTEL CIRCLE S</b>	<b>85</b>	<b>2395</b>
ATLAS HOTEL Reg Id: 9UT1406	504 HOTEL	85	2439
<b>FIRESTONE TIRE AND R</b> Reg Id: 9UT222	<b>140 FASHION VALLEY</b>	<b>85</b>	<b>2441</b>
TOWN & COUNTRY RESOR Reg Id: 9 000308N98	500 HOTEL	85	2466
<b>EURO CAR SERVICE</b> Reg Id: 9UT336	<b>2821 ADAMS AV</b>	<b>86</b>	<b>2468</b>
<b>NYSCO MOTORS</b> Reg Id: 9UT66	<b>2101 MAIN ST</b>	<b>88</b>	<b>2473</b>
RUDI LUSTI INC. Reg Id: 9UT1074	4664 PARK	90	2483
<b>PEREZ BOX CO AT0118</b> Reg Id: 9UT352	<b>1924 ADAMS AV</b>	<b>90</b>	<b>2487</b>
<b>5-STAR MOBIL AUTO RE</b> Reg Id: 9UT3550 Reg Id: 9UT861	<b>4616 TEXAS ST</b>	<b>94</b>	<b>2503</b>
EXXON SERVICE STATIO Reg Id: 9UT696	2432 HOTEL	95	2544

## EXECUTIVE SUMMARY

<u>Site</u>	<u>Address</u>	<u>Map ID</u>	<u>Page</u>
<b>OLD TOWN STATE PARK</b> Reg Id: 9UT806	<b>4005 TAYLOR ST</b>	<b>99</b>	<b>2547</b>
<b>SAN DIEGO TRUST AND</b> Reg Id: 9UT986	<b>4606 PACIFIC HWY</b>	<b>99</b>	<b>2549</b>
<b>CALTRANS</b> Reg Id: 9UT3560	<b>4050 TAYLOR</b>	<b>99</b>	<b>2552</b>
<b>CALTRANS/MOTOR POOL</b> Reg Id: 1THU038 Reg Id: 1THU684	<b>4050 TAYLOR ST</b>	<b>99</b>	<b>2553</b>
<b>CALTRANS MSW CON/IND</b> Reg Id: 9 000000793	<b>2829 JUAN ST</b>	<b>99</b>	<b>2557</b>
<b>G.B. SALES</b> Reg Id: 9UT2986	<b>4441 PARK BL</b>	<b>100</b>	<b>2577</b>
<b>CLIFF BROWN AUTOMOTI</b> Reg Id: 9UT3945	<b>4491 PARK BLVD</b>	<b>100</b>	<b>2580</b>
<b>SHOREBREAK</b> Reg Id: 9UT1519	<b>3612 KURTZ ST</b>	<b>101</b>	<b>2586</b>
<b>BOYCE INDUSTRIES</b> Reg Id: 37510093	<b>3344 KURTZ ST</b>	<b>102</b>	<b>2594</b>
<b>GOLDEN BOY PIES OF S</b> Reg Id: 9UT1678	<b>3465 HANCOCK ST</b>	<b>102</b>	<b>2602</b>
<b>XTERMITE INC</b> Reg Id: 9UT2298	<b>3477 HANCOCK ST</b>	<b>102</b>	<b>2605</b>
<b>CONTRACTORS EQUIPMEN</b> Reg Id: 9UT3891	<b>3860 SHERMAN ST</b>	<b>102</b>	<b>2608</b>
<b>CAVIGNAC PROPERTY</b> Reg Id: 9UT3925	<b>4314 ALTAMIRANO WAY</b>	<b>103</b>	<b>2641</b>
<b>SPORTS ARENA DODGE</b> Reg Id: 9UT1604	<b>3740 ROSECRANS</b>	<b>104</b>	<b>2644</b>
<b>NRC ENVIRONMENTAL SE</b> Reg Id: 9UT1828	<b>2950 KURTZ ST</b>	<b>104</b>	<b>2645</b>
<b>CALIFORNIA SPORTS CA</b> Reg Id: 9UT2088	<b>3750 ROSECRANS ST</b>	<b>104</b>	<b>2654</b>
<b>CALLAHAN BROS CONSTR</b> Reg Id: 9UT1069	<b>3025 MOORE ST</b>	<b>104</b>	<b>2668</b>
TEXACO/CAMINO DEL RI Reg Id: 9UT3658 Reg Id: 9UT2537 Reg Id: 9UT2584 Reg Id: 9UT552	3711 CAMINO DEL RIO	104	2693
ARCO SERVICE STATION Reg Id: 9UT41	3720 CAMINO DEL RIO	104	2693
<b>NIELSON CONSTRUCTION</b> Reg Id: 9UT2322	<b>3127 JEFFERSON</b>	<b>104</b>	<b>2694</b>
<b>SCRIPPS HOSPICE</b> Reg Id: 9UT1810 Reg Id: 9UT1472	<b>4311 3RD AVE</b>	<b>107</b>	<b>2701</b>

## EXECUTIVE SUMMARY

<u>Site</u>	<u>Address</u>	<u>Map ID</u>	<u>Page</u>
USCD MEDICAL CENTER Reg Id: 9UT2705 Reg Id: 9UT705 Reg Id: 9UT2814	225 DICKINSON	108	2795
<b>MOBIL SPORTS ARENA</b> Reg Id: 9UT1260	<b>3229 SPORTS ARENA</b>	<b>111</b>	<b>2797</b>
<b>SAN DIEGO NISE-WEST</b> Reg Id: 9UT191	<b>4297 PACIFIC COAST H</b>	<b>114</b>	<b>2799</b>
<b>CAPITAL SERVICE</b> Reg Id: 9UT315	<b>1111 FORT STOCKTON D</b>	<b>117</b>	<b>2817</b>
<b>PRIVATE RESIDENCE</b> Reg Id: 9UT3273	<b>1819 SHERIDAN AV</b>	<b>118</b>	<b>2820</b>
<b>GREAT WESTERN BANK-M</b> Reg Id: 9UT3518	<b>333 WASHINGTON ST</b>	<b>120</b>	<b>2822</b>
<b>HILLCREST SHELL</b> Reg Id: 9UT3663	<b>330 WASHINGTON ST</b>	<b>120</b>	<b>2824</b>
<b>SAM LEE AUTO REPAIR</b> Reg Id: 9UT3033	<b>724 W WASHINGTON</b>	<b>122</b>	<b>2841</b>
<b>AT&amp;T COMMUNICATIONS</b> Reg Id: 9UT2882	<b>3940 07TH AV</b>	<b>123</b>	<b>2851</b>
<b>PACIFICA COMPANIES</b> Reg Id: 9UT201	<b>4350 PACIFIC HIGHWAY</b>	<b>126</b>	<b>2857</b>

CA SWRCY: A listing of recycling facilities in California.

A review of the CA SWRCY list, as provided by EDR, and dated 03/16/2015 has revealed that there are 4 CA SWRCY sites within the searched area.

<u>Site</u>	<u>Address</u>	<u>Map ID</u>	<u>Page</u>
ONE EARTH RECYCLING Cert Id: RC137679.001	5980 FAIRMOUNT AVE S	21	773
<b>SDCTY QUALCOMM STADI</b> Cert Id: RC14685	<b>9449 FRIARS RD</b>	<b>25</b>	<b>838</b>
<b>FOOD 4 LESS #333</b> Cert Id: RC156639.001	<b>7730 HAZARD CENTER D</b>	<b>62</b>	<b>1617</b>
REPLANET LLC Cert Id: RC164678.001	422 W WASHINGTON ST	115	2813

## EXECUTIVE SUMMARY

CA LUST: The Leaking Underground Storage Tank Incident Reports contain an inventory of reported leaking underground storage tank incidents. The data come from the State Water Resources Control Board Leaking Underground Storage Tank Information System.

A review of the CA LUST list, as provided by EDR, and dated 03/13/2015 has revealed that there are 190 CA LUST sites within the searched area.

<u>Site</u>	<u>Address</u>	<u>Map ID</u>	<u>Page</u>
<b>DALEY CORP</b> Case Number: 9UT2566 Closed Date: 7/14/97 Status: Case Closed	<b>2400 MURPHY CANYON R</b>	<b>3</b>	<b>6</b>
<b>DALEY CORP</b> Global Id: T0607301313 Status: Completed - Case Closed	<b>2400 MURPHY CANYON R</b>	<b>3</b>	<b>19</b>
<b>SMOG PROS #1761</b> Global Id: T0607300058 Global Id: T0607391305 Status: Completed - Case Closed Status: Open - Remediation	<b>2696 MISSION VILLAGE</b>	<b>6</b>	<b>24</b>
<b>ARCO #1761</b> Case Number: 9UT1043 Status: Preliminary site assessment underway	<b>2696 MISSION VILLAGE</b>	<b>6</b>	<b>30</b>
<b>TEXACO</b> Global Id: T0607300591 Global Id: T0607301332 Case Number: 9UT1799 Case Number: 9UT2583 Closed Date: 8/12/91 Status: Completed - Case Closed Status: Open - Eligible for Closure Status: Case Closed Status: Preliminary site assessment underway	<b>6605 MISSION GORGE R</b>	<b>7</b>	<b>42</b>
<b>KAISER FOUNDATION HO</b> Global Id: T0607302594 Status: Completed - Case Closed	<b>4647 ZION AV</b>	<b>8</b>	<b>54</b>
<b>KAISER PERMANENTE HO</b> Case Number: 9UT804 Closed Date: 12/12/88 Status: Case Closed	<b>4405 VANDEVER AVE</b>	<b>10</b>	<b>86</b>
<b>KAISER MEDICAL OFFIC</b> Global Id: T0607303056 Status: Completed - Case Closed	<b>4405 VANDEVER AV</b>	<b>10</b>	<b>89</b>
<b>APOLLO OIL CO</b> Case Number: 9UT2767 Case Number: 9UT2927 Closed Date: 7/23/99 Status: Case Closed	<b>6220 FAIRMOUNT AVE</b>	<b>10</b>	<b>108</b>
<b>COSBY OIL CORP</b> Global Id: T0607301524 Global Id: T0607301693 Status: Completed - Case Closed	<b>6220 FAIRMOUNT AVE</b>	<b>10</b>	<b>111</b>
<b>PACIFIC PEBBLES INCO</b> Case Number: 9UT499 Closed Date: 3/19/87 Status: Case Closed	<b>6267 RIVERDALE ST</b>	<b>10</b>	<b>128</b>

## EXECUTIVE SUMMARY

<u>Site</u>	<u>Address</u>	<u>Map ID</u>	<u>Page</u>
<b>ACTION COURIER</b> Global Id: T0607302998 Status: Completed - Case Closed	<b>4453 GLACIER AV</b>	<b>10</b>	<b>131</b>
ACTION COURIER	4445 GLACIER AVE	10	133
PADRE PETROLEUM PROD Case Number: 9UT2331 Status: Preliminary site assessment underway	4421 GLACIER AVE	10	136
<b>SWAIN OIL</b> Global Id: T0607301102 Status: Completed - Case Closed	<b>4421 GLACIER AV</b>	<b>10</b>	<b>137</b>
<b>7-ELEVEN FOOD STORE</b> Global Id: T0607399075 Status: Completed - Case Closed	<b>6401 MISSION GORGE R</b>	<b>10</b>	<b>142</b>
<b>7-ELEVEN STORE #2762</b> Case Number: 9UT4086 Status: Preliminary site assessment workplan submitted	<b>6401 MISSION GORGE R</b>	<b>10</b>	<b>146</b>
<b>THRIFTY SERVICE STAT</b> Case Number: 9UT563 Status: Pollution Characterization	<b>6404 MISSION GORGE R</b>	<b>10</b>	<b>150</b>
<b>THRIFTY SERVICE STAT</b> Global Id: T0607302852 Status: Completed - Case Closed	<b>6404 MISSION GORGE R</b>	<b>10</b>	<b>155</b>
<b>FRIARS ROAD UNOCAL 7</b> Global Id: T0607301498 Case Number: 9UT2743 Status: Completed - Case Closed Status: Remediation Plan	<b>10385 FRIARS RD</b>	<b>10</b>	<b>162</b>
<b>SAN DIEGO SCHOOLS-TR</b> Case Number: 9UT3704 Status: Preliminary site assessment underway	<b>2351 CARDINAL LN</b>	<b>15</b>	<b>199</b>
<b>SDUSD-TRANSPORTATION</b> Global Id: T0607302474 Status: Completed - Case Closed	<b>2351 CARDINAL LN</b>	<b>15</b>	<b>204</b>
<b>EQUILON SAN DIEGO TE</b> Case Number: 9UT542 Status: Post remedial action monitoring	<b>9966 SAN DIEGO MISSI</b>	<b>16</b>	<b>226</b>
<b>FENTON PROPERTIES</b> Case Number: 9UT2493 Case Number: 9UT3137 Case Number: 9UT4064 Closed Date: 5/19/00 Closed Date: 3/9/00 Status: Case Closed	<b>9300 FRIARS RD</b>	<b>19</b>	<b>513</b>
<b>MISSION VALLEY PLANT</b> Global Id: T0607301905 Global Id: T0607301245 Global Id: T0607399247 Case Number: 9UT2950 Closed Date: 6/23/93 Status: Completed - Case Closed Status: Case Closed	<b>9300 FRIARS RD</b>	<b>19</b>	<b>525</b>

## EXECUTIVE SUMMARY

<u>Site</u>	<u>Address</u>	<u>Map ID</u>	<u>Page</u>
<b>CLASS 2 SOIL TRTMENT</b> Global Id: T0607301717 Status: Completed - Case Closed	<b>9310 FRIARS RD</b>	<b>19</b>	<b>542</b>
LEASEWAY TRANSPORTAT Case Number: 9UT396 Status: Preliminary site assessment underway	4285 CAMINO DEL RIO	21	563
<b>PENSKE TRUCK LEASING</b> Global Id: T0607302708 Status: Completed - Case Closed	<b>4285 CAMINO DEL RIO</b>	<b>21</b>	<b>564</b>
<b>BODY BEAUTIFUL CAR W</b> Global Id: T0607386532 Status: Completed - Case Closed	<b>4282 CAMINO DEL RIO</b>	<b>21</b>	<b>599</b>
<b>SAN DIEGO NISSAN</b> Case Number: 9UT847 Closed Date: 1/19/88 Status: Case Closed	<b>5812 N FAIRMOUNT</b>	<b>21</b>	<b>609</b>
<b>CUSH HONDA</b> Global Id: T0607302425 Case Number: 9UT3660 Closed Date: 11/19/99 Status: Completed - Case Closed Status: Case Closed	<b>5812 MISSION GORGE R</b>	<b>21</b>	<b>618</b>
FORMER SHELL STATION Case Number: 9UT482 Closed Date: 2/4/00 Status: Case Closed	5820 MISSION GORGE R	21	636
<b>SHELL SERVICE STATIO</b> Global Id: T0607302784 Status: Completed - Case Closed	<b>5820 MISSION GORGE</b>	<b>21</b>	<b>637</b>
<b>DEVELOPMENT SITE</b> Global Id: T0607399177 Case Number: 9UT3949 Status: Completed - Case Closed Status: Preliminary site assessment workplan submitted	<b>5826 MISSION GORGE R</b>	<b>21</b>	<b>641</b>
<b>RAIN BEAU AT0578</b> Case Number: 9UT406 Closed Date: 3/4/87 Status: Case Closed	<b>5805 MISSION GORGE R</b>	<b>21</b>	<b>646</b>
<b>ROSE TOYOTA</b> Global Id: T0607301803 Case Number: 9UT3034 Case Number: 9UT3666 Status: Completed - Case Closed Status: Preliminary site assessment underway	<b>5910 MISSION GORGE R</b>	<b>21</b>	<b>663</b>
<b>SAPPER CONSTRUCTION</b> Global Id: T0607300274 Case Number: 9UT1448 Closed Date: 7/7/89 Status: Completed - Case Closed Status: Case Closed	<b>5927 MISSION GORGE R</b>	<b>21</b>	<b>685</b>
<b>SPARKLETTS DRINKING</b> Global Id: T0607303146 Case Number: 9UT905 Closed Date: 2/18/98 Status: Completed - Case Closed Status: Case Closed	<b>5930 MISSION GORGE R</b>	<b>21</b>	<b>691</b>

## EXECUTIVE SUMMARY

<u>Site</u>	<u>Address</u>	<u>Map ID</u>	<u>Page</u>
<b>ROSE AUTOMOTIVE SERV</b> Global Id: T0607302431 Status: Completed - Case Closed	<b>5957 FAIRMONT AV</b>	<b>21</b>	<b>698</b>
<b>SCHMID INSULATION CO</b> Global Id: T0607303225 Case Number: 9UT990 Closed Date: 1/21/94 Status: Completed - Case Closed Status: Case Closed	<b>4555 MISSION GORGE P</b>	<b>21</b>	<b>701</b>
<b>SCHMID INSULATION</b> Global Id: T0607301710 Case Number: 9UT2944 Closed Date: 9/13/96 Status: Completed - Case Closed Status: Case Closed	<b>4555 MISSION GORGE P</b>	<b>21</b>	<b>703</b>
<b>CALIFORNIA NEON PROD</b> Global Id: T0607301710 Case Number: 9UT2944 Closed Date: 9/13/96 Status: Completed - Case Closed Status: Case Closed	<b>4530 MISSION GORGE P</b>	<b>21</b>	<b>704</b>
<b>ULTRAMAR</b> Case Number: 9UT3850 Status: Preliminary site assessment underway	<b>6011 MISSION GORGE R</b>	<b>21</b>	<b>722</b>
<b>BILL GINOS CHEVRON</b> Global Id: T0607302609 Global Id: T06019788897 Status: Completed - Case Closed Status: Open - Eligible for Closure	<b>6011 MISSION GORGE R</b>	<b>21</b>	<b>728</b>
<b>ONES PORTABLE WELDIN</b> Case Number: 9UT2260 Closed Date: 4/10/99 Status: Case Closed	<b>6061 FAIRMOUNT AVE</b>	<b>21</b>	<b>775</b>
<b>JONES PORTABLE WELDI</b> Global Id: T0607301027 Status: Completed - Case Closed	<b>6061 FAIRMOUNT AV</b>	<b>21</b>	<b>776</b>
<b>MISSION GORGE TEXACO</b> Global Id: T0607300113 Status: Completed - Case Closed	<b>6075 MISSION GORGE R</b>	<b>21</b>	<b>777</b>
<b>MISSION GORGE TEXACO</b> Case Number: 9UT1104 Status: Remedial action (cleanup) Underway	<b>6075 MISSION GORGE R</b>	<b>21</b>	<b>781</b>
<b>FORMER ARCO</b> Global Id: T0607300655 Status: Completed - Case Closed	<b>6110 MISSION GORGE R</b>	<b>21</b>	<b>795</b>
<b>ARCO #1790</b> Case Number: 9UT1872 Status: Preliminary site assessment underway	<b>6110 MISSION GORGE R</b>	<b>21</b>	<b>798</b>
<b>MERRILL LA FRANCE</b> Case Number: 9UT679 Closed Date: 8/11/93 Status: Case Closed	<b>6101 MISSION GORGE R</b>	<b>21</b>	<b>805</b>
<b>HOUSE OF CARS</b> Global Id: T0607302947 Status: Completed - Case Closed	<b>6101 MISSION GORGE R</b>	<b>21</b>	<b>809</b>

## EXECUTIVE SUMMARY

<u>Site</u>	<u>Address</u>	<u>Map ID</u>	<u>Page</u>
<b>CHEVRON SERVICE STAT</b> Global Id: T0607303175 Case Number: 9UT94 Closed Date: 3/13/98 Status: Completed - Case Closed Status: Case Closed	<b>4525 WARING RD</b>	<b>23</b>	<b>814</b>
<b>DYTRON/FORMER GOLDEN</b> Global Id: T0607301722 Case Number: 9UT2955 Closed Date: 11/3/98 Status: Completed - Case Closed Status: Case Closed	<b>6901 LINDA VISTA ROA</b>	<b>26</b>	<b>865</b>
<b>QUALTECH COLLISION &amp;</b> Case Number: 9UT3485 Status: Preliminary site assessment underway	<b>4660 ALVARADO CANYON</b>	<b>32</b>	<b>948</b>
<b>QUALTECH AUTO COLLIS</b> Global Id: T0607302250 Status: Completed - Case Closed	<b>4660 ALVARADO CANYON</b>	<b>32</b>	<b>953</b>
<b>CHEVRON / FRIARS RD</b> Global Id: T0607301364 Case Number: 9UT2612 Status: Completed - Case Closed Status: Preliminary site assessment underway	<b>7698 FRIARS RD</b>	<b>35</b>	<b>972</b>
<b>MISSION CENTER TEXAC</b> Case Number: 9UT1516 Case Number: 9UT4042 Closed Date: 6/18/92 Status: Case Closed Status: Preliminary site assessment workplan submitted	<b>5465 MISSION CENTER</b>	<b>35</b>	<b>1035</b>
<b>MISSION CENTER TEXAC</b> Global Id: T0607300336 Global Id: T0607399067 Status: Completed - Case Closed	<b>5465 MISSION CENTER</b>	<b>35</b>	<b>1047</b>
<b>MOBIL #18 G6F 12721</b> Case Number: 9UT1039 Status: Pollution Characterization	<b>5494 MISSION CENTER</b>	<b>35</b>	<b>1061</b>
<b>MOBIL SERVICE STATIO</b> Global Id: T0607300054 Status: Completed - Case Closed	<b>5494 MISSION CENTER</b>	<b>35</b>	<b>1075</b>
<b>U. S. RENTALS</b> Case Number: 9UT558 Closed Date: 8/17/89 Status: Case Closed	<b>1544 FRAZEE RD</b>	<b>35</b>	<b>1145</b>
<b>UNITED STATES RENTAL</b> Case Number: 9UT1857 Closed Date: 11/29/93 Status: Case Closed	<b>1544 FRAZEE RD</b>	<b>35</b>	<b>1146</b>
<b>U S RENTALS</b> Global Id: T0607300642 Status: Completed - Case Closed	<b>NONE FRAZEE RD</b>	<b>35</b>	<b>1154</b>
<b>MISSION VALLEY</b> Global Id: T0607393442 Status: Completed - Case Closed	<b>5745 MISSION CENTER</b>	<b>35</b>	<b>1248</b>



## EXECUTIVE SUMMARY

<u>Site</u>	<u>Address</u>	<u>Map ID</u>	<u>Page</u>
<b>UNIVERSITY MECH CONT</b> Case Number: 9UT324 Closed Date: 10/27/87 Status: Case Closed	<b>4464 AL VARADO CANYON</b>	<b>37</b>	<b>1319</b>
<b>CARSON ELEMENTARY SC</b> Global Id: T0607300024 Case Number: 9UT1002 Closed Date: 4/26/00 Status: Completed - Case Closed Status: Case Closed	<b>6905 KRAMER STREET</b>	<b>46</b>	<b>1411</b>
<b>INDUSTRIAL ASPHALT</b> Global Id: T0607300491 Case Number: 9UT1675 Closed Date: 12/18/92 Status: Completed - Case Closed Status: Case Closed	<b>8150 FRIARS RD</b>	<b>48</b>	<b>1418</b>
<b>7-ELEVEN</b> Global Id: T0607301389 Status: Completed - Case Closed	<b>6615 LINDA VISTA</b>	<b>50</b>	<b>1436</b>
<b>7 ELEVEN FOOD STORES</b> Case Number: 9UT2641 Closed Date: 1/27/94 Status: Case Closed	<b>6615 LINDA VISTA RD</b>	<b>50</b>	<b>1437</b>
<b>TST</b> Case Number: 9UT2471 Status: Preliminary site assessment underway	<b>6619 LINDA VISTA RD</b>	<b>50</b>	<b>1449</b>
<b>TST</b> Global Id: T0607301230 Status: Completed - Case Closed	<b>6619 LINDA VISTA RD</b>	<b>50</b>	<b>1451</b>
<b>SKEETERS AUTOMOTIVE</b> Global Id: T0607300037 Case Number: 9UT1015 Closed Date: 11/8/92 Status: Completed - Case Closed Status: Case Closed	<b>6705 LINDA VISTA RD</b>	<b>50</b>	<b>1462</b>
<b>CHEVRON CAMINO DEL R</b> Case Number: 9UT2965 Status: Preliminary site assessment underway	<b>2290 CAMINO DEL RIO</b>	<b>54</b>	<b>1477</b>
<b>94991</b> Global Id: T0607301731 Status: Completed - Case Closed	<b>2290 CAMINO DEL RIO</b>	<b>54</b>	<b>1484</b>
<b>R. E. HAZARD</b> Global Id: T0607302721 Case Number: 9UT405 Closed Date: 7/12/93 Status: Completed - Case Closed Status: Case Closed	<b>7501 FRIARS RD</b>	<b>59</b>	<b>1575</b>
<b>UNIVERSITY OF SAN DI</b> Case Number: 9UT357 Closed Date: 12/31/86 Status: Case Closed	<b>5998 LINDA VISTA RD</b>	<b>63</b>	<b>1630</b>

## EXECUTIVE SUMMARY

<u>Site</u>	<u>Address</u>	<u>Map ID</u>	<u>Page</u>
<b>SEARS WAREHOUSE</b> Global Id: T0607303165 Case Number: 9UT922 Closed Date: 5/25/88 Status: Completed - Case Closed Status: Case Closed	<b>5258 ANNA AVE</b>	<b>67</b>	<b>1667</b>
<b>CARL'S BAR SUPPLIES</b> Case Number: 9UT85 Closed Date: 10/5/86 Status: Case Closed	<b>880 SHERMAN ST</b>	<b>67</b>	<b>1669</b>
<b>WALKER SCOTT</b> FLORENTINE COMPANY	<b>908 SHERMAN ST</b> 5353 BANKS ST	<b>67</b> <b>67</b>	<b>1675</b> <b>1683</b>
<b>FLORENTINE CO</b> Global Id: T0607303163 Status: Completed - Case Closed	<b>5353 BANKS ST</b>	<b>67</b>	<b>1684</b>
LLOYD'S PEST CONTROL Case Number: 9UT251 Closed Date: 4/21/87 Status: Case Closed	935 SHERMAN ST	67	1688
<b>LLOYD PEST CONTROL</b> Global Id: T0608115063 Status: Completed - Case Closed	<b>935 SHERMAN ST</b>	<b>67</b>	<b>1688</b>
SDCTY-POLICE WESTERN Global Id: T0607303015 Status: Open - Site Assessment	5215 GAINES ST	67	1720
<b>S.D.P.D. WESTERN DIV</b> Case Number: 9UT759 Status: Remedial action (cleanup) Underway	<b>5212 GAINES</b>	<b>67</b>	<b>1727</b>
CUBIC Case Number: 9UT79 Closed Date: 10/24/86 Status: Case Closed	5225-5255 LOVELOCK S	67	1734
<b>COMMERCIAL FACILITIE</b> Global Id: T0607300533 Case Number: 9UT1736 Closed Date: 6/26/92 Status: Completed - Case Closed Status: Case Closed	<b>5260 GAINES ST</b>	<b>67</b>	<b>1740</b>
<b>ANTHONY'S FISH GROTT</b> Case Number: 9UT13 Closed Date: 12/19/86 Status: Case Closed	<b>5232 LOVELOCK ST</b>	<b>67</b>	<b>1762</b>
<b>SEARS &amp; ROEBUCK</b> Case Number: 9UT465 Closed Date: 12/23/86 Status: Case Closed	<b>960 SHERMAN ST</b>	<b>67</b>	<b>1768</b>
<b>FORMER TEXACO STATIO</b> Global Id: T10000001812 Status: Open - Site Assessment	<b>845 MORENA BL</b>	<b>67</b>	<b>1778</b>
<b>HOBART CORPORATION</b> Global Id: T0607302889 Case Number: 9UT602 Status: Completed - Case Closed Status: Remediation Plan	<b>5390 NAPA ST</b>	<b>67</b>	<b>1781</b>

## EXECUTIVE SUMMARY

<u>Site</u>	<u>Address</u>	<u>Map ID</u>	<u>Page</u>
<b>PAPER RECOVERY OF SA</b> Global Id: T0607300630 Case Number: 9UT1845 Closed Date: 5/30/91 Status: Completed - Case Closed Status: Case Closed	<b>5222 LOVELOCK ST</b>	<b>67</b>	<b>1799</b>
<b>SO-LUMINAIRE</b> Case Number: 9UT670 Status: Preliminary site assessment underway	<b>4909 PACIFIC</b>	<b>67</b>	<b>1808</b>
<b>BAY PARK TOWING</b> Case Number: 9UT1058 Closed Date: 10/13/89 Status: Case Closed	<b>915 MORENA BLVD</b>	<b>67</b>	<b>1813</b>
<b>BAY PARK TOWING</b> Global Id: T0607300071 Status: Completed - Case Closed	<b>915 MORENA BL</b>	<b>67</b>	<b>1816</b>
FORMER E R PLASTICS Case Number: 9UT255 Closed Date: 1/25/00 Status: Case Closed	4901 PACIFIC HWY	67	1820
<b>AIQ INC</b> Global Id: T0607301295 Status: Completed - Case Closed	<b>4903 PACIFIC HY</b>	<b>67</b>	<b>1821</b>
<b>COCA COLA BOTTLING C</b> Global Id: T0607300489 Case Number: 9UT1673 Status: Completed - Case Closed Status: Remedial action (cleanup) Underway	<b>5330 LINDA VISTA RD</b>	<b>67</b>	<b>1831</b>
<b>. P. WITHEROW ROOFIN</b> Case Number: 9UT223 Closed Date: 9/26/91 Status: Case Closed	<b>1001 MORENA BLVD</b>	<b>67</b>	<b>1844</b>
<b>J. P. WITHEROW ROOFI</b> Global Id: T0607300997 Status: Completed - Case Closed	<b>1001 MORENA</b>	<b>67</b>	<b>1845</b>
ULTRAMAR #740 Case Number: 9UT2412 Status: Remedial action (cleanup) Underway	1083 MORENA BLVD	67	1846
<b>ULTRAMAR STATION #1-</b> Global Id: T0607301179 Status: Open - Verification Monitoring	<b>1083 MORENA BL</b>	<b>67</b>	<b>1847</b>
<b>MISSION BAY AUTOMOTI</b> Global Id: T0607300386 Case Number: 9UT1566 Status: Completed - Case Closed Status: Preliminary site assessment underway	<b>1125 MORENA BLVD</b>	<b>67</b>	<b>1852</b>
<b>MISSION BAY AUTOMOTI</b> <b>MISSION CHEMICAL</b> Case Number: 9UT2181 Status: Preliminary site assessment underway	<b>1125 MORENA BLVD</b> <b>4990 NAPLES ST</b>	<b>67</b> <b>67</b>	<b>1856</b> <b>1861</b>

## EXECUTIVE SUMMARY

<u>Site</u>	<u>Address</u>	<u>Map ID</u>	<u>Page</u>
<b>SAN DIEGO VESSEL MAI</b> Global Id: T0607300951 Status: Completed - Case Closed	<b>4990 NAPLES STREET</b>	<b>67</b>	<b>1866</b>
<b>FASHION VALLEY ARCO</b> Global Id: T0607301476 Global Id: T0607301883 Case Number: 9UT2722 Case Number: 9UT3116 Status: Completed - Case Closed Status: Preliminary site assessment underway Status: Remedial action (cleanup) Underway	<b>6899 FRIARS RD</b>	<b>69</b>	<b>1879</b>
<b>FIRESTONE #22F2</b> Global Id: T0607300986 Status: Completed - Case Closed	<b>6977 FRIARS RD</b>	<b>69</b>	<b>1919</b>
<b>ARCO #03037 A S INVE</b> Global Id: T0607300106 Case Number: 9UT1098 Status: Completed - Case Closed Status: Remedial action (cleanup) Underway	<b>915 CAMINO DEL RIO S</b>	<b>70</b>	<b>1959</b>
<b>TOWNSEND LINCOLN MER</b> Global Id: T0607302887 Global Id: T0607300948 Case Number: 9UT2178 Case Number: 9UT600 Closed Date: 6/16/92 Closed Date: 6/9/92 Status: Completed - Case Closed Status: Case Closed	<b>588 CAMINO DEL RIO N</b>	<b>70</b>	<b>1992</b>
<b>BOB BAKER FORD CHRYS</b> Global Id: T06019776864 Case Number: 9UT297 Closed Date: 3/9/88 Status: Completed - Case Closed Status: Case Closed	<b>730 CAMINO DEL RIO N</b>	<b>70</b>	<b>2004</b>
<b>COURTESY CHEVROLET</b> Global Id: T0607301971 Case Number: 9UT3214 Closed Date: 5/9/97 Status: Completed - Case Closed Status: Case Closed	<b>750 CAMINO DEL RIO N</b>	<b>70</b>	<b>2026</b>
<b>MARVIN K BROWN CADIL</b> Global Id: T0607302555 Global Id: T0607300377 Global Id: T0607301023 Case Number: 9UT1558 Case Number: 9UT3791 Closed Date: 4/27/90 Status: Completed - Case Closed Status: Case Closed Status: Preliminary site assessment underway	<b>1441 CAMINO DEL RIO</b>	<b>70</b>	<b>2048</b>
<b>BROWN, MARVIN</b> Case Number: 9UT2257 Closed Date: 4/18/96 Status: Case Closed	<b>1441 CAMINO DEL RIO</b>	<b>70</b>	<b>2064</b>

## EXECUTIVE SUMMARY

<u>Site</u>	<u>Address</u>	<u>Map ID</u>	<u>Page</u>
<b>JOHN HINE MAZDA</b> Case Number: 9UT1392 Closed Date: 5/30/90 Status: Case Closed	<b>1545 CAMINO DEL RIO</b>	<b>70</b>	<b>2096</b>
<b>JOHN HINE PONTIAC MA</b> Global Id: T0607300232 Status: Completed - Case Closed	<b>1545 CAMINO DEL RIO</b>	<b>70</b>	<b>2122</b>
<b>MONTGOMERY WARD SVC</b> Global Id: T06019759260 Status: Open - Eligible for Closure	<b>1288 CAMINO DEL RIO</b>	<b>70</b>	<b>2136</b>
<b>UNOCAL SERV STATION</b> Case Number: 9UT2678 Status: Preliminary site assessment underway	<b>5050 MISSION CENTER</b>	<b>70</b>	<b>2152</b>
<b>UNOCAL SERV STATION</b> Global Id: T0607301427 Status: Completed - Case Closed	<b>5050 MISSION CENTER</b>	<b>70</b>	<b>2156</b>
<b>HANDLERY HOTEL &amp; COU</b> Global Id: T0607300045 Status: Completed - Case Closed	<b>5900 FRIARS RD</b>	<b>77</b>	<b>2227</b>
<b>STARDUST GOLF COURSE</b> Case Number: 9UT1028 Closed Date: 6/4/90 Status: Case Closed	<b>5900 FRIARS RD</b>	<b>77</b>	<b>2230</b>
<b>COPLEY PRESS</b> Case Number: 9UT614 Closed Date: 12/8/97 Status: Case Closed	<b>350 CAMINO DE LA REI</b>	<b>79</b>	<b>2234</b>
<b>UNION TRIBUNE PUBLIS</b> Global Id: T0607302276 Global Id: T0607302895 Global Id: T0608194797 Case Number: 9UT3509 Status: Completed - Case Closed Status: Preliminary site assessment underway	<b>350 CAMINO DE LA REI</b>	<b>79</b>	<b>2235</b>
<b>VALERO STATION #3741</b> Global Id: T0608128993 Global Id: T0607301131 Status: Completed - Case Closed	<b>3150 ADAMS AV</b>	<b>83</b>	<b>2285</b>
<b>ULTRAMAR STATION #1-</b> Case Number: 9UT236 Closed Date: 2/3/94 Status: Case Closed	<b>3150 ADAMS AVE</b>	<b>83</b>	<b>2306</b>
<b>A &amp; M AUTO REPAIR</b> Case Number: 9UT2280 Closed Date: 8/23/96 Status: Case Closed	<b>3250 ADAMS AVE</b>	<b>83</b>	<b>2309</b>
<b>ADAM AUTO REPAIR</b> Global Id: T0607301047 Status: Completed - Case Closed	<b>3250 ADAMS AV</b>	<b>83</b>	<b>2319</b>
<b>MIDWAY JEEP CHRYSLER</b> Global Id: T0607301064 Case Number: 9UT2297 Closed Date: 9/30/93 Status: Completed - Case Closed Status: Case Closed	<b>777 CAMINO DEL RIO S</b>	<b>84</b>	<b>2342</b>

## EXECUTIVE SUMMARY

<u>Site</u>	<u>Address</u>	<u>Map ID</u>	<u>Page</u>
<b>PRESIDENTIAL LIMOUSI</b> Global Id: T0607300363 Case Number: 9UT1544 Closed Date: 12/22/99 Status: Completed - Case Closed Status: Case Closed	<b>2085 HOTEL CIRCLE S</b>	<b>85</b>	<b>2364</b>
CHEVRON 90158 Global Id: T0607302704 Status: Completed - Case Closed	925 (FORMERLY 755) H	85	2386
<b>CHEVRON STATION #9-0</b> Case Number: 9UT3944 Status: Preliminary site assessment underway	<b>755 HOTEL CIRCLE S</b>	<b>85</b>	<b>2395</b>
<b>HOTEL CIRCLE SEVENTY</b> Global Id: T0607300245 Status: Completed - Case Closed	<b>504 HOTEL CIRCLE N</b>	<b>85</b>	<b>2435</b>
ATLAS HOTEL Case Number: 9UT1406 Closed Date: 8/17/92 Status: Case Closed	504 HOTEL CIRCLE N	85	2437
<b>FIRESTONE TIRE AND R</b> Case Number: 9UT222 Closed Date: 1/27/87 Status: Case Closed	<b>140 FASHION VALLEY</b>	<b>85</b>	<b>2441</b>
<b>HENRY'S GARAGE</b> Case Number: 9UT336 Closed Date: 12/8/86 Status: Case Closed	<b>2821 ADAMS AVE</b>	<b>86</b>	<b>2467</b>
<b>EURO CAR SERVICE</b> Global Id: T0607302121 Status: Completed - Case Closed	<b>2821 ADAMS AV</b>	<b>86</b>	<b>2468</b>
<b>NYSCO MOTORS</b> Global ID: T0605901525 Facility Status: Case Closed	<b>2101 MAIN ST</b>	<b>88</b>	<b>2473</b>
JOSEPH H. GIESEN Global Id: T0607302929 Status: Completed - Case Closed	2101 ADAMS AV	88	2474
<b>JOSEPH H. GIESEN</b> Case Number: 9UT66 Status: Preliminary site assessment underway	<b>2101 ADAMS AVE</b>	<b>88</b>	<b>2477</b>
<b>SAN DIEGO SMOG &amp; AUT</b> Global Id: T0607300085 Status: Completed - Case Closed	<b>4664 PARK BL</b>	<b>90</b>	<b>2483</b>
<b>RUDI LUSTI INC.</b> Case Number: 9UT1074 Closed Date: 4/26/89 Status: Case Closed	<b>4664 PARK BLVD</b>	<b>90</b>	<b>2485</b>
<b>SAN DIEGO PAPER BOX</b> Case Number: 9UT352 Closed Date: 1/23/87 Status: Case Closed	<b>1924 ADAMS AVE</b>	<b>90</b>	<b>2489</b>

## EXECUTIVE SUMMARY

<u>Site</u>	<u>Address</u>	<u>Map ID</u>	<u>Page</u>
<b>5-STAR MOBIL AUTO RE</b> Global Id: T0607303106 Global Id: T0607302319 Status: Completed - Case Closed	<b>4616 TEXAS ST</b>	<b>94</b>	<b>2503</b>
<b>ULTRAMAR / TEXAS ST</b> Case Number: 9UT3550 Status: Preliminary site assessment underway	<b>4616 TEXAS ST</b>	<b>94</b>	<b>2506</b>
MOBIL SERVICE STATIO Case Number: 9UT861 Closed Date: 10/5/90 Status: Case Closed	4616 TEXAS ST	94	2516
EXXON SERVICE STATIO Case Number: 9UT696 Closed Date: 12/15/89 Status: Case Closed	2432 HOTEL CIRCLE N	95	2528
<b>EXXON SERVICE STATIO</b> Global Id: T0607302965 Status: Completed - Case Closed	<b>2432 HOTEL CIRCLE N</b>	<b>95</b>	<b>2529</b>
<b>RIVER VALLEY SPORTS</b> Case Number: 9UT2623 Closed Date: 10/31/95 Status: Case Closed	<b>2440 HOTEL CIRCLE PL</b>	<b>95</b>	<b>2537</b>
<b>RIVER VALLEY SPORTS</b> Global Id: T0607301376 Status: Completed - Case Closed	<b>2440 HOTEL CIRCLE PL</b>	<b>95</b>	<b>2539</b>
<b>OLD TOWN STATE PARK</b> Global Id: T0607303057 Case Number: 9UT806 Closed Date: 5/10/89 Status: Completed - Case Closed Status: Case Closed	<b>4005 TAYLOR ST</b>	<b>99</b>	<b>2547</b>
<b>SAN DIEGO TRUST AND</b> Global Id: T0607303220 Case Number: 9UT986 Closed Date: 5/11/92 Status: Completed - Case Closed Status: Case Closed	<b>4606 PACIFIC HWY</b>	<b>99</b>	<b>2549</b>
<b>CALTRANS</b> Global Id: T0607302328 Status: Completed - Case Closed	<b>4050 TAYLOR</b>	<b>99</b>	<b>2552</b>
<b>CALTRANS/MOTOR POOL</b> Case Number: 9UT3560 Closed Date: 1/9/01 Status: Case Closed	<b>4050 TAYLOR ST</b>	<b>99</b>	<b>2553</b>
<b>G.B. SALES</b> Global Id: T0607301753 Status: Completed - Case Closed	<b>4441 PARK BL</b>	<b>100</b>	<b>2577</b>
<b>G.B. SALES</b> Case Number: 9UT2986 Closed Date: 5/3/99 Status: Case Closed	<b>4441 PARK BLVD</b>	<b>100</b>	<b>2578</b>

## EXECUTIVE SUMMARY

<u>Site</u>	<u>Address</u>	<u>Map ID</u>	<u>Page</u>
<b>CLIFF BROWN AUTOMOTI</b> Global Id: T0607302705 Case Number: 9UT3945 Status: Completed - Case Closed Status: Preliminary site assessment workplan submitted	<b>4491 PARK BLVD</b>	<b>100</b>	<b>2580</b>
<b>SHOREBREAK</b> Global Id: T0607300339 Case Number: 9UT1519 Closed Date: 2/12/98 Status: Completed - Case Closed Status: Case Closed	<b>3612 KURTZ ST</b>	<b>101</b>	<b>2586</b>
<b>GOLDEN CHARIOT TRUCK</b> Global Id: T0608122119 Status: Completed - Case Closed	<b>3495 KURTZ ST</b>	<b>102</b>	<b>2599</b>
<b>GOLDEN BOY PIES OF S</b> Global Id: T0607300494 Case Number: 9UT1678 Closed Date: 10/26/90 Status: Completed - Case Closed Status: Case Closed	<b>3465 HANCOCK ST</b>	<b>102</b>	<b>2602</b>
<b>XTERMITE INC</b> Case Number: 9UT229 Closed Date: 10/22/86 Status: Case Closed	<b>3477 HANCOCK ST</b>	<b>102</b>	<b>2605</b>
<b>CONTRACTORS EQUIPMEN</b> Global Id: T0607302652 Case Number: 9UT3891 Closed Date: 12/14/00 Status: Completed - Case Closed Status: Case Closed	<b>3860 SHERMAN ST</b>	<b>102</b>	<b>2608</b>
<b>CAVIGNAC PROPERTY</b> Global Id: T0607302685 Case Number: 9UT3925 Closed Date: 2/25/00 Status: Completed - Case Closed Status: Case Closed	<b>4314 ALTAMIRANO WAY</b>	<b>103</b>	<b>2641</b>
<b>HOWARD TAYLOR DODGE</b> Case Number: 9UT1604 Status: Preliminary site assessment workplan submitted	<b>3740 ROSECRANS ST</b>	<b>104</b>	<b>2643</b>
<b>NRC ENVIRONMENTAL SE</b> Global Id: T0607300612 Case Number: 9UT1828 Closed Date: 3/25/91 Status: Completed - Case Closed Status: Case Closed	<b>2950 KURTZ ST</b>	<b>104</b>	<b>2645</b>
<b>CALIFORNIA SPORTS CA</b> Global Id: T0607300857 Case Number: 9UT2088 Closed Date: 2/17/92 Status: Completed - Case Closed Status: Case Closed	<b>3750 ROSECRANS ST</b>	<b>104</b>	<b>2654</b>
<b>CALLAHAN BROS CONSTR</b> Global Id: T0607300081 Case Number: 9UT1069 Closed Date: 9/26/88 Status: Completed - Case Closed Status: Case Closed	<b>3025 MOORE ST</b>	<b>104</b>	<b>2668</b>



## EXECUTIVE SUMMARY

<u>Site</u>	<u>Address</u>	<u>Map ID</u>	<u>Page</u>
<b>ARCO SERVICE STATION</b> Case Number: 9UT41 Status: Remedial action (cleanup) Underway	<b>3720 CAMINO DEL RIO</b>	<b>104</b>	<b>2673</b>
TEXACO/CAMINO DEL RI Case Number: 9UT3658 Status: Preliminary site assessment underway	3711 CAMINO DEL RIO	104	2675
<b>TEXACO SERVICE STATI</b> Case Number: 9UT2537 Case Number: 9UT552 Closed Date: 1/20/87 Closed Date: 10/6/93 Status: Case Closed	<b>3711 CAMINO DEL RIO</b>	<b>104</b>	<b>2676</b>
TEXACO <b>TEXACO REFINING AND</b> Global Id: T0607302841 Global Id: T0607302423 Global Id: T0619790351 Global Id: T0607301333 Case Number: 9UT2584 Closed Date: 11/10/97 Status: Completed - Case Closed Status: Case Closed	3711 CAMINO DEL RIO <b>3711 CAMINO DEL RIO</b>	104 <b>104</b>	2684 <b>2684</b>
<b>NIELSON CONSTRUCTION</b> Global Id: T0607301092 Case Number: 9UT2322 Closed Date: 2/5/93 Status: Completed - Case Closed Status: Case Closed	<b>3127 JEFFERSON</b>	<b>104</b>	<b>2694</b>
SAN DIEGO HOSPICE Case Number: 9UT1472 Closed Date: 3/15/91 Status: Case Closed	4311 3RD ST N	107	2700
<b>SCRIPPS HOSPICE</b> Case Number: 9UT1810 Closed Date: 5/17/96 Status: Case Closed	<b>4311 3RD AVE</b>	<b>107</b>	<b>2701</b>
<b>NEW ALTERNATIVES</b> Global Id: T0607300294 Global Id: T0607300599 Status: Completed - Case Closed	<b>4311 03RD AV</b>	<b>107</b>	<b>2703</b>
<b>UCSD MEDICAL CENTER</b> Global Id: T0607302973 Global Id: T0607301572 Status: Completed - Case Closed Status: Open - Site Assessment	<b>200 W ARBOR DR</b>	<b>108</b>	<b>2713</b>
UCSD-MEDICAL CENTER Case Number: 9UT705 Closed Date: 1/3/89 Status: Case Closed	225 DICKINSON ST	108	2789
<b>UCSD MEDICAL CENTER</b> Case Number: 9UT2814 Case Number: 9UT2705 Status: Preliminary site assessment underway Status: Preliminary site assessment workplan submitted	<b>225 DICKINSON ST W</b>	<b>108</b>	<b>2790</b>

## EXECUTIVE SUMMARY

<u>Site</u>	<u>Address</u>	<u>Map ID</u>	<u>Page</u>
<b>MOBIL SPORTS ARENA</b> Case Number: 9UT1260 Closed Date: 10/26/93 Status: Case Closed	<b>3229 SPORTS ARENA BL</b>	<b>111</b>	<b>2796</b>
<b>MOBIL SPORTS ARENA</b> Global Id: T0607300181 Status: Completed - Case Closed	<b>3229 SPORTS ARENA</b>	<b>111</b>	<b>2797</b>
925 FORT STOCKTON Global Id: T10000002805 Status: Completed - Case Closed	925 FORT STOCKTON	116	2815
<b>CAPITAL SERVICE</b> Case Number: 9UT315 Closed Date: 12/17/86 Status: Case Closed	<b>1111 FORT STOCKTON D</b>	<b>117</b>	<b>2817</b>
ESTATE OF OSEPHINE O Case Number: 9UT3273 Closed Date: 12/8/95 Status: Case Closed	1819 SHERIDAN AVE	118	2821
<b>GREAT WESTERN BANK-M</b> Global Id: T0607302286 Case Number: 9UT3518 Closed Date: 9/3/98 Status: Completed - Case Closed Status: Case Closed	<b>333 WASHINGTON ST</b>	<b>120</b>	<b>2822</b>
<b>HILLCREST SHELL</b> Global Id: T0607390958 Global Id: T0607302428 Status: Completed - Case Closed	<b>330 WASHINGTON ST</b>	<b>120</b>	<b>2824</b>
<b>SHELL SERVICE STATIO</b> Case Number: 9UT3663 Closed Date: 11/2/99 Status: Case Closed	<b>330 WASHINGTON ST</b>	<b>120</b>	<b>2826</b>
<b>SAM LEE AUTO REPAIR</b> Global Id: T0607301802 Case Number: 9UT3033 Status: Completed - Case Closed Status: Preliminary site assessment underway	<b>724 W WASHINGTON</b>	<b>122</b>	<b>2841</b>
<b>AT&amp;T COMMUNICATIONS</b> Global Id: T0607301644 Status: Completed - Case Closed	<b>3940 07TH AV</b>	<b>123</b>	<b>2851</b>
<b>PACIFICA COMPANIES</b> Case Number: 9UT201 Closed Date: 11/12/91 Status: Case Closed	<b>4350 PACIFIC HIGHWAY</b>	<b>126</b>	<b>2857</b>

## EXECUTIVE SUMMARY

CA SLIC: SLIC Region comes from the California Regional Water Quality Control Board.

A review of the CA SLIC list, as provided by EDR, and dated 03/13/2015 has revealed that there are 82 CA SLIC sites within the searched area.

<u>Site</u>	<u>Address</u>	<u>Map ID</u>	<u>Page</u>
<b>DALEY CORP</b> Global Id: T0608194046 Facility Status: Completed - Case Closed	<b>2400 MURPHY CANYON R</b>	<b>3</b>	<b>19</b>
<b>SMOG PROS #1761</b> Global Id: T0608137528 Global Id: T0608138856 Global Id: T0608139939 Facility Status: Completed - Case Closed Facility Status: Open - Remediation	<b>2696 MISSION VILLAGE</b>	<b>6</b>	<b>24</b>
<b>BEST CLEANERS</b> Global Id: T0608101862 Facility Status: Completed - Case Closed	<b>10450 FRIARS RD</b>	<b>7</b>	<b>35</b>
<b>KAISER FOUNDATION HO</b> Global Id: T0608112219 Global Id: T0608150905 Facility Status: Completed - Case Closed	<b>4647 ZION AV</b>	<b>8</b>	<b>54</b>
<b>PACIFIC PEBBLES INCO</b> Global Id: T0607302798 Facility Status: Completed - Case Closed	<b>6267 RIVERDALE ST</b>	<b>10</b>	<b>128</b>
<b>PADRE PETRO PRODUCTS</b> Global Id: T0608195814 Facility Status: Completed - Case Closed	<b>4435 GLACIER AV</b>	<b>10</b>	<b>134</b>
<b>FRIARS ROAD UNOCAL 7</b> Global Id: T0608174458 Facility Status: Completed - Case Closed	<b>10385 FRIARS RD</b>	<b>10</b>	<b>162</b>
<b>SDUSD-TRANSPORTATION</b> Global Id: T0608128740 Global Id: T0608144499 Facility Status: Completed - Case Closed	<b>2351 CARDINAL LN</b>	<b>15</b>	<b>204</b>
<b>EQUILON SAN DIEGO TE</b> Global Id: T0608182474 Facility Status: Completed - Case Closed	<b>9966 SAN DIEGO MISSI</b>	<b>16</b>	<b>226</b>
<b>MISSION VALLEY BULK</b> Global Id: SL607392800 Facility Status: Open - Remediation	<b>9950 SAN DIEGO MISSI</b>	<b>16</b>	<b>413</b>
<b>H G FENTON MATERIAL</b> Global Id: T0608155308 Facility Status: Completed - Case Closed	<b>7400 MURRAY CANYON R</b>	<b>19</b>	<b>521</b>
<b>MISSION VALLEY PLANT</b> Global Id: T0608197271 Facility Status: Completed - Case Closed	<b>9300 FRIARS RD</b>	<b>19</b>	<b>525</b>
<b>PENSKE TRUCK LEASING</b> Global Id: T0608113766 Facility Status: Completed - Case Closed	<b>4285 CAMINO DEL RIO</b>	<b>21</b>	<b>564</b>
<b>CUSH HONDA</b> Global Id: T0607303093 Facility Status: Completed - Case Closed	<b>5812 MISSION GORGE R</b>	<b>21</b>	<b>618</b>

## EXECUTIVE SUMMARY

<u>Site</u>	<u>Address</u>	<u>Map ID</u>	<u>Page</u>
<b>TIRES PLUS</b> Global Id: T0607302722 Facility Status: Completed - Case Closed	<b>5805 MISSION GORGE R</b>	<b>21</b>	<b>644</b>
<b>MAGIC LEATHER DRY CL</b> Global Id: SLT19791036 Facility Status: Completed - Case Closed	<b>5841 MISSION GORGE R</b>	<b>21</b>	<b>652</b>
ROSE TOYOTA Global Id: T0608146059 Facility Status: Completed - Case Closed	5957 FAIRMOUNT AV	21	698
<b>H G FENTON MATERIALS</b> Global Id: T0608126522 Facility Status: Completed - Case Closed	<b>10957 SAN DIEGO MISS</b>	<b>21</b>	<b>785</b>
<b>FORMER ARCO</b> Global Id: T10000001809 Facility Status: Open - Site Assessment	<b>6110 MISSION GORGE R</b>	<b>21</b>	<b>795</b>
<b>CHEVRON SERVICE STAT</b> Global Id: T06019790653 Global Id: T0608169571 Facility Status: Completed - Case Closed	<b>4525 WARING RD</b>	<b>23</b>	<b>814</b>
QUALCOMM STADIUM PAR Global Id: T10000004719 Facility Status: Completed - Case Closed	9449 FRIARS ROAD	25	824
<b>SDCTY QUALCOMM STADI</b> Global Id: T06019753152 Facility Status: Completed - Case Closed	<b>9449 FRIARS RD</b>	<b>25</b>	<b>838</b>
<b>DYTRON/FORMER GOLDEN</b> Global Id: T0608191416 Facility Status: Completed - Case Closed	<b>6901 LINDA VISTA ROA</b>	<b>26</b>	<b>865</b>
<b>CLEANERS CLUB, INC.</b> Global Id: SLT19752478 Facility Status: Completed - Case Closed	<b>4698 ALVARADO CANYON</b>	<b>32</b>	<b>946</b>
<b>FUJI TRUCOLOR, INC.</b> Global Id: T06019789686 Facility Status: Completed - Case Closed	<b>4782 ALVARADO CANYON</b>	<b>32</b>	<b>963</b>
<b>CHEVRON / FRIARS RD</b> Global Id: T0608146431 Global Id: T0608174942 Facility Status: Completed - Case Closed	<b>7698 FRIARS RD</b>	<b>35</b>	<b>972</b>
<b>SAN DIEGO MESA COLLE</b> Global Id: T0607301408 Facility Status: Completed - Case Closed	<b>7250 MESA COLLEGE DR</b>	<b>35</b>	<b>1095</b>
<b>U S RENTALS</b> Global Id: T0607302847 Facility Status: Completed - Case Closed	<b>NONE FRAZEE RD</b>	<b>35</b>	<b>1154</b>
<b>SUNROAD ENTERPRISES</b> Global Id: T0608163372 Facility Status: Completed - Case Closed	<b>1615 MURRAY CANYON R</b>	<b>35</b>	<b>1155</b>
<b>MISSION HEIGHTS</b> Global Id: T0608148160 Facility Status: Completed - Case Closed	<b>0 MURRAY CYN RD</b>	<b>35</b>	<b>1156</b>

## EXECUTIVE SUMMARY

<u>Site</u>	<u>Address</u>	<u>Map ID</u>	<u>Page</u>
<b>HG FENTON COMPANY</b> Global Id: T0608171650 Facility Status: Completed - Case Closed	<b>7243 MISSION VALLEY</b>	<b>35</b>	<b>1183</b>
<b>STADIUM CLEANERS</b> Global Id: T0608129366 Facility Status: Completed - Case Closed	<b>5694 MISSION CTR RD</b>	<b>35</b>	<b>1185</b>
<b>UNIVERSITY MECHANICA</b> Global Id: T0608183235 Global Id: T0608171882 Facility Status: Completed - Case Closed	<b>4464 ALVARADO CANYON</b>	<b>37</b>	<b>1323</b>
<b>NATIONAL UNIVERSITY/</b> Global Id: T0608197377 Facility Status: Completed - Case Closed	<b>4007 CAMINO DEL RIO</b>	<b>40</b>	<b>1352</b>
QUARRY FALLS - UNITS Global Id: T10000003630 Global Id: T10000002579 Facility Status: Completed - Case Closed	0 MISSION CENTER	48	1424
<b>TST</b> Global Id: T10000005246 Facility Status: Completed - Case Closed	<b>6619 LINDA VISTA RD</b>	<b>50</b>	<b>1451</b>
<b>APOLLO GAS</b> Global Id: T0608139370 Facility Status: Completed - Case Closed	<b>6645 LINDA VISTA RD</b>	<b>50</b>	<b>1460</b>
<b>94991</b> Global Id: T0608150179 Facility Status: Completed - Case Closed	<b>2290 CAMINO DEL RIO</b>	<b>54</b>	<b>1484</b>
VANTILE PARCELS Global Id: T10000002818 Facility Status: Completed - Case Closed	0 QUALCOMM WAY	54	1508
<b>USD CUNNINGHAM FIELD</b> Global Id: T0607302337 Global Id: T06019789448 Facility Status: Completed - Case Closed	<b>5998 ALCALA PARK</b>	<b>64</b>	<b>1631</b>
<b>CARL'S BAR SUPPLIES</b> Global Id: T0607303096 Facility Status: Completed - Case Closed	<b>880 SHERMAN ST</b>	<b>67</b>	<b>1669</b>
MV WEST LIGHT RAIL E Global Id: T0608103247 Facility Status: Completed - Case Closed	NONE MORENA BL, SEGM	67	1673
<b>WALKER SCOTT COMPANY</b> Global Id: T0607302768 Facility Status: Completed - Case Closed	<b>908 SHERMAN ST</b>	<b>67</b>	<b>1677</b>
<b>LLOYD PEST CONTROL</b> Global Id: T0607301254 Facility Status: Completed - Case Closed	<b>935 SHERMAN ST</b>	<b>67</b>	<b>1688</b>
<b>TRUST REAL ESTATE SE</b> Global Id: T0607303042 Facility Status: Completed - Case Closed	<b>5225 LOVELOCK ST</b>	<b>67</b>	<b>1732</b>
<b>ANTHONY'S FISH GROTT</b> Global Id: T0607300186 Facility Status: Completed - Case Closed	<b>5232 LOVELOCK ST</b>	<b>67</b>	<b>1762</b>

## EXECUTIVE SUMMARY

<u>Site</u>	<u>Address</u>	<u>Map ID</u>	<u>Page</u>
<b>SEARS LOGISTICS SERV</b> Global Id: T0607302767 Facility Status: Completed - Case Closed	<b>960 SHERMAN ST</b>	<b>67</b>	<b>1766</b>
<b>FORMER TEXACO STATIO</b> Global Id: T10000000448 Facility Status: Completed - Case Closed	<b>845 MORENA BL</b>	<b>67</b>	<b>1778</b>
<b>TOPS CLEANERS</b> Global Id: SLT19712881 Facility Status: Completed - Case Closed	<b>855 MORENA BLVD</b>	<b>67</b>	<b>1789</b>
<b>AAMCO TRANSMISSIONS</b> Global Id: T0608177273 Facility Status: Completed - Case Closed	<b>5251 LINDA VISTA RD.</b>	<b>67</b>	<b>1810</b>
<b>BERGEN BRUNSWIG DRUG</b> Global Id: T0608134393 Facility Status: Completed - Case Closed	<b>1004 CUDAHY PL</b>	<b>67</b>	<b>1818</b>
<b>COCA COLA BOTTLING C</b> Global Id: T06019753550 Facility Status: Completed - Case Closed	<b>5330 LINDA VISTA RD</b>	<b>67</b>	<b>1831</b>
<b>ASTRO SIGN CO</b> Global Id: T0608151865 Facility Status: Completed - Case Closed	<b>4941 PACIFIC HY</b>	<b>67</b>	<b>1836</b>
<b>MORENA VISTA</b> Global Id: T0607393415 Facility Status: Completed - Case Closed	<b>5319 LINDA VISTA RD</b>	<b>67</b>	<b>1840</b>
<b>ULTRAMAR STATION #1-</b> Global Id: T0608142876 Facility Status: Completed - Case Closed	<b>1083 MORENA BL</b>	<b>67</b>	<b>1847</b>
<b>FASHION VALLEY ARCO</b> Global Id: T0608173345 Facility Status: Completed - Case Closed	<b>6899 FRIARS RD</b>	<b>69</b>	<b>1879</b>
<b>ARCO #03037 A S INVE</b> Global Id: T0608195597 Facility Status: Completed - Case Closed	<b>915 CAMINO DEL RIO S</b>	<b>70</b>	<b>1959</b>
<b>BOB BAKER FORD CHRYS</b> Global Id: T0608190499 Global Id: T0607301736 Facility Status: Completed - Case Closed	<b>730 CAMINO DEL RIO N</b>	<b>70</b>	<b>2004</b>
<b>COURTESY CHEVROLET</b> Global Id: T0608118741 Global Id: T0608139644 Facility Status: Completed - Case Closed	<b>750 CAMINO DEL RIO N</b>	<b>70</b>	<b>2026</b>
<b>MARVIN K BROWN CADIL</b> Global Id: T0608152314 Global Id: T0608115015 Facility Status: Completed - Case Closed	<b>1441 CAMINO DEL RIO</b>	<b>70</b>	<b>2048</b>
<b>RADISSON HOTEL SAN D</b> Global Id: T0608115542 Facility Status: Completed - Case Closed	<b>1433 CAMINO DEL RIO</b>	<b>70</b>	<b>2091</b>
<b>UNOCAL SERV STATION</b> Global Id: T0608198153 Global Id: T0608161128 Facility Status: Completed - Case Closed	<b>5050 MISSION CENTER</b>	<b>70</b>	<b>2156</b>

## EXECUTIVE SUMMARY

<u>Site</u>	<u>Address</u>	<u>Map ID</u>	<u>Page</u>
<b>GLEN CLEANERS</b> Global Id: T10000005452 Facility Status: Open - Site Assessment	<b>3190 ADAMS</b>	<b>83</b>	<b>2309</b>
<b>90158</b> Global Id: T0608132165 Global Id: T0608121104 Global Id: T0608176605 Facility Status: Completed - Case Closed	<b>755 HOTEL CIR S</b>	<b>85</b>	<b>2407</b>
<b>TOWN &amp; COUNTRY RESOR</b> Status: Open	<b>500 NORTH HOTEL CIRC</b>	<b>85</b>	<b>2454</b>
<b>PEREZ BOX CO AT0118</b> Global Id: T0607302288 Facility Status: Completed - Case Closed	<b>1924 ADAMS AV</b>	<b>90</b>	<b>2487</b>
<b>RIVER VALLEY SPORTS</b> Global Id: T0607356780 Facility Status: Completed - Case Closed	<b>2440 HOTEL CIRCLE PL</b>	<b>95</b>	<b>2539</b>
<b>SHOREBREAK</b> Global Id: T0608198857 Facility Status: Completed - Case Closed	<b>3612 KURTZ ST</b>	<b>101</b>	<b>2586</b>
<b>GOLDEN CHARIOT TRUCK</b> Global Id: T0608180738 Facility Status: Completed - Case Closed	<b>3495 KURTZ ST</b>	<b>102</b>	<b>2599</b>
<b>XTERMITE INC</b> Global Id: T0607301056 Facility Status: Completed - Case Closed	<b>3477 HANCOCK ST</b>	<b>102</b>	<b>2605</b>
<b>SPORTS ARENA DODGE</b> Global Id: T0607300425 Facility Status: Completed - Case Closed	<b>3740 ROSECRANS</b>	<b>104</b>	<b>2644</b>
<b>MIDAS MUFFLER SHOP</b> Global Id: T0608122857 Facility Status: Completed - Case Closed	<b>3848 CAMINO DEL RIO</b>	<b>104</b>	<b>2657</b>
<b>TEXACO REFINING AND</b> Global Id: T0608113135 Global Id: T0607301283 Facility Status: Completed - Case Closed	<b>3711 CAMINO DEL RIO</b>	<b>104</b>	<b>2684</b>
<b>NEW ALTERNATIVES</b> Global Id: T0608138256 Global Id: T0608106287 Global Id: T0608173706 Facility Status: Completed - Case Closed	<b>4311 03RD AV</b>	<b>107</b>	<b>2703</b>
<b>UCSD MEDICAL CENTER</b> Global Id: T0607301457 Global Id: T0608166608 Global Id: T0608111781 Facility Status: Completed - Case Closed	<b>200 W ARBOR DR</b>	<b>108</b>	<b>2713</b>
<b>SANTA FE SHOPPING DE</b> Global Id: T0608155826 Facility Status: Completed - Case Closed	<b>2461 SAN DIEGO AV</b>	<b>113</b>	<b>2798</b>
<b>RESIDENCE</b> Global Id: T0608119686 Facility Status: Completed - Case Closed	<b>4066 ALBATROSS ST</b>	<b>115</b>	<b>2814</b>

## EXECUTIVE SUMMARY

<u>Site</u>	<u>Address</u>	<u>Map ID</u>	<u>Page</u>
<b>CAPITAL SERVICE</b> Global Id: T0607301917 Facility Status: Completed - Case Closed	<b>1111 FORT STOCKTON D</b>	<b>117</b>	<b>2817</b>
<b>PRIVATE RESIDENCE</b> Global Id: T0607302028 Facility Status: Completed - Case Closed	<b>1819 SHERIDAN AV</b>	<b>118</b>	<b>2820</b>
<b>SAM LEE AUTO REPAIR</b> Global Id: T0608167222 Facility Status: Completed - Case Closed	<b>724 W WASHINGTON</b>	<b>122</b>	<b>2841</b>
<b>PACIFICA COMPANIES</b> Global Id: T06019769955 Facility Status: Completed - Case Closed	<b>4350 PACIFIC HIGHWAY</b>	<b>126</b>	<b>2857</b>
<b>PACIFIC SERVICES CO</b> Global Id: T0608167536 Facility Status: Open - Inactive	<b>4085 PACIFIC HWY</b>	<b>130</b>	<b>2862</b>

CA UST: The Underground Storage Tank database contains registered USTs. USTs are regulated under Subtitle I of the Resource Conservation and Recovery Act (RCRA). The data come from the State Water Resources Control Board's Hazardous Substance Storage Container Database.

A review of the CA UST list, as provided by EDR, and dated 06/15/2015 has revealed that there are 32 CA UST sites within the searched area.

<u>Site</u>	<u>Address</u>	<u>Map ID</u>	<u>Page</u>
<b>KAISER MEDICAL OFFIC</b> Facility Id: H01422	<b>4405 VANDEVER AVE</b>	<b>10</b>	<b>87</b>
<b>COSBY OIL CORP</b> Facility Id: H21260	<b>6220 FAIRMOUNT AVE</b>	<b>10</b>	<b>111</b>
<b>7-ELEVEN FOOD STORE</b> Facility Id: H21264	<b>6401 MISSION GORGE R</b>	<b>10</b>	<b>150</b>
<b>FRIARS ROAD UNOCAL 7</b> Facility Id: H21262	<b>10385 FRIARS RD</b>	<b>10</b>	<b>164</b>
<b>TEXACO USA (TERMINAL)</b> Facility Id: H04507	<b>9966 SAN DIEGO MISSI</b>	<b>16</b>	<b>216</b>
<b>PENSKE TRUCK LEASING</b> Facility Id: H05087	<b>4285 CAMINO DEL RIO</b>	<b>21</b>	<b>564</b>
<b>BODY BEAUTIFUL CAR W</b> Facility Id: H26534	<b>4282 CAMINO DEL RIO</b>	<b>21</b>	<b>599</b>
<b>BOB WHEELER ULTRAMAR</b> Facility Id: H12334	<b>6011 MISSION GORGE R</b>	<b>21</b>	<b>725</b>
<b>SDCTY QUALCOMM STADI</b> Facility Id: H21360	<b>9449 FRIARS RD</b>	<b>25</b>	<b>838</b>
<b>SAN DIEGO GAS &amp; ELEC</b> Facility Id: H26487	<b>9060 FRIARS RD</b>	<b>31</b>	<b>943</b>
<b>HAZARD CENTER CHEVRO</b> Facility Id: H13338	<b>7698 FRIARS RD</b>	<b>35</b>	<b>966</b>



## EXECUTIVE SUMMARY

<u>Site</u>	<u>Address</u>	<u>Map ID</u>	<u>Page</u>
<b>MISSION CENTER TEXAC</b> Facility Id: H12154	<b>5465 MISSION CENTER</b>	<b>35</b>	<b>1023</b>
<b>MISSION VALLEY MOBIL</b> Facility Id: H13029	<b>5494 MISSION CENTER</b>	<b>35</b>	<b>1086</b>
<b>CAL-MAT COMPANY</b> Facility Id: H29603	<b>5745 MISSION CENTER</b>	<b>35</b>	<b>1257</b>
<b>INDUSTRIAL ASPHALT</b> Facility Id: H21129	<b>8150 FRIARS RD</b>	<b>48</b>	<b>1418</b>
<b>7-ELEVEN #13643</b> Facility Id: H21184	<b>6615 LINDA VISTA RD</b>	<b>50</b>	<b>1440</b>
<b>MISSION VY CHEVRON #</b> Facility Id: H12975	<b>2290 CAMINO DEL RIO</b>	<b>54</b>	<b>1489</b>
<b>SDCTY-POLICE WESTERN</b> Facility Id: H01782	<b>5215 GAINES ST</b>	<b>67</b>	<b>1704</b>
WELLS FARGO Facility Id: H21128	1350 FASHION VALLEY	69	1876
<b>STELLA MARIS CORP</b> Facility Id: H05129	<b>6899 FRIARS RD</b>	<b>69</b>	<b>1908</b>
MCBRIDE'S MISSION VA Facility Id: H05125	915 CAMINO DEL RIO S	70	1953
<b>BOB BAKER FORD CHRYS</b> Facility Id: H02961	<b>730 CAMINO DEL RIO N</b>	<b>70</b>	<b>2004</b>
<b>COURTESY CHEVROLET</b> Facility Id: H02747	<b>750 CAMINO DEL RIO N</b>	<b>70</b>	<b>2026</b>
<b>MARVIN K BROWN CADII</b> Facility Id: H02623	<b>1441 CAMINO DEL RIO</b>	<b>70</b>	<b>2061</b>
<b>JOHN HINE PONTIAC MA</b> Facility Id: H03389	<b>1545 CAMINO DEL RIO</b>	<b>70</b>	<b>2122</b>
<b>UNION TRIBUNE PUBLIS</b> Facility Id: H00174	<b>350 CAMINO DE LA REI</b>	<b>79</b>	<b>2235</b>
CHEVRON 90158 Facility Id: H21151	755 HOTEL CIR S	85	2406
<b>TEXAS STREET ULTRAMA</b> Facility Id: H13128	<b>4616 TEXAS ST</b>	<b>94</b>	<b>2513</b>
<b>CONTRACTORS EQUIPMEN</b> Facility Id: H06013	<b>3860 SHERMAN ST</b>	<b>102</b>	<b>2608</b>
<b>COUNTY OF SD PSYCHIA</b> Facility Id: H26500	<b>3851 ROSECRANS ST</b>	<b>104</b>	<b>2660</b>
<b>UCSD MEDICAL CENTER</b> Facility Id: H14312	<b>200 W ARBOR DR</b>	<b>108</b>	<b>2768</b>
<b>HILLCREST SHELL</b> Facility Id: H12774	<b>330 WASHINGTON ST</b>	<b>120</b>	<b>2832</b>

## EXECUTIVE SUMMARY

CA HIST UST: Historical UST Registered Database.

A review of the CA HIST UST list, as provided by EDR, and dated 10/15/1990 has revealed that there are 77 CA HIST UST sites within the searched area.

<u>Site</u>	<u>Address</u>	<u>Map ID</u>	<u>Page</u>
<b>DALEY CORP</b> Facility Id: 00000006286	<b>2400 MURPHY CANYON R</b>	<b>3</b>	<b>19</b>
SEVEN UP BOTT CO Facility Id: 00000029872	4405 VANDEVER AVE	10	88
APOLLO KEY LOCK #1 Facility Id: 00000059732	6220 FAIRMOUNT AVE	10	113
PACIFIC PEBBLES INC. Facility Id: 00000049722	6267 RIVERDALE ST	10	127
<b>ACTION COURIER</b> Facility Id: 00000054704	<b>4445 GLACIER</b>	<b>10</b>	<b>134</b>
<b>FRIARS ROAD UNOCAL 7</b> Facility Id: 00000065616	<b>10385 FRIARS RD</b>	<b>10</b>	<b>164</b>
TEXACO INC. TERMINAL Facility Id: 00000035831	9966 SAN DIEGO MISSI	16	215
<b>EQUILON SAN DIEGO TE</b> Facility Id: 00000033190	<b>9966 SAN DIEGO MISSI</b>	<b>16</b>	<b>226</b>
MISSION VALLEY TERMI Facility Id: 00000035005	9950 SAN DIEGO MISSI	16	466
<b>SFPP LP</b> Facility Id: 00000020122	<b>9950 SAN DIEGO MISSI</b>	<b>16</b>	<b>468</b>
<b>MISSION VALLEY PLANT</b> Facility Id: 00000020427	<b>9300 FRIARS RD</b>	<b>19</b>	<b>517</b>
MISSION VALLEY PLANT Facility Id: 00000009403	9310 FRIARS RD	19	554
PHD/LEASEWAY Facility Id: 00000067624 Facility Id: 00000067625	4285 CAMINO DEL RIO	21	591
<b>SAN DIEGO DATSUN</b> Facility Id: 00000038831	<b>5812 FAIRMOUNT AVE</b>	<b>21</b>	<b>607</b>
MERWIN HOXSEY Facility Id: 00000049958	5820 MISSION GORGE R	21	635
<b>SPARKLETTS DRINKING</b> Facility Id: 00000064142	<b>5930 MISSION GORGE R</b>	<b>21</b>	<b>691</b>
<b>SCHMID INSULATION CO</b> Facility Id: 00000066446	<b>4555 MISSION GORGE P</b>	<b>21</b>	<b>701</b>
<b>CALIFORNIA NEON PROD</b> Facility Id: 00000000229	<b>4530 MISSION GORGE P</b>	<b>21</b>	<b>704</b>
<b>GAINES PLUMBING COMP</b> Facility Id: 00000048010	<b>5975 FAIRMOUNT AVE</b>	<b>21</b>	<b>720</b>
<b>BILL GINOS CHEVRON</b> Facility Id: 00000051298	<b>6011 MISSION GORGE R</b>	<b>21</b>	<b>728</b>
<b>AUTOMOTIVE FLEET SER</b> Facility Id: 00000054070	<b>6029 FAIRMOUNT AVE</b>	<b>21</b>	<b>762</b>

## EXECUTIVE SUMMARY

<u>Site</u>	<u>Address</u>	<u>Map ID</u>	<u>Page</u>
<b>SPIDER'S AIRCRAFT EN</b> Facility Id: 00000035616	<b>6037 FAIRMOUNT AVE</b>	<b>21</b>	<b>771</b>
CALIFORNIA HIGHWAY P Facility Id: 00000035433	3703 CAMINO DEL RIO	30	919
<b>FRAZEE PAINT</b> Facility Id: 00000007428	<b>5448 MISSION CTR RD</b>	<b>35</b>	<b>1010</b>
TEXACO Facility Id: 00000016085	5465 MISSION CENTER	35	1046
STANLEY FANDEL Facility Id: 00000039450	5494 MISSION CENTER	35	1084
<b>SAN DIEGO YARD</b> Facility Id: 00000014691	<b>1501 FRAZEE RD</b>	<b>35</b>	<b>1088</b>
<b>SAN DIEGO MESA COLLE</b> Facility Id: 00000030186	<b>7250 MESA COLLEGE DR</b>	<b>35</b>	<b>1095</b>
US RENTALS Facility Id: 00000040472	1544 FRAZEE RD	35	1153
<b>UNIVERSITY MECHANICA</b> Facility Id: 00000044282	<b>4464 ALVARADO CANYON</b>	<b>37</b>	<b>1323</b>
<b>MAX PHOTO</b> Facility Id: 00000068760	<b>1640 CAMINO DEL RIO</b>	<b>42</b>	<b>1362</b>
MISSION VALLEY Facility Id: 00000001124	2240 STADIUM WAY	42	1397
<b>INDUSTRIAL ASPHALT</b> Facility Id: 00000002115	<b>8150 FRIARS RD</b>	<b>48</b>	<b>1418</b>
<b>APOLLO GAS</b> Facility Id: 00000045977	<b>6645 LINDA VISTA RD</b>	<b>50</b>	<b>1460</b>
<b>94991</b> Facility Id: 00000062699	<b>2290 CAMINO DEL RIO</b>	<b>54</b>	<b>1484</b>
HAZARD CONTR. MAIN Y Facility Id: 00000021526	7501 FRIARS RD	59	1586
<b>CARLS COCKTAIL LOUNG</b> Facility Id: 00000002281	<b>880 SHERMAN ST</b>	<b>67</b>	<b>1670</b>
NINTEMAN CONSTRUCTIO Facility Id: 00000000616	5320 CUSTER ST	67	1675
<b>WALKER SCOTT COMPANY</b> Facility Id: 00000007353	<b>908 SHERMAN ST</b>	<b>67</b>	<b>1677</b>
FLORENTINE COMPANY Facility Id: 00000068911	5353 BANKS ST	67	1683
POLICE DEPARTMENT Facility Id: 00000024479	5215 GAINES ST	67	1703
<b>GALLO MOTOR TRANSPOR</b> Facility Id: 00000052477	<b>5255 LOVELOCK ST</b>	<b>67</b>	<b>1729</b>
CANTEEN OF SAN DIEGO Facility Id: 00000011821	5444 NAPA ST	67	1735
<b>CALIFORNIA HIGHWAY P</b> Facility Id: 00000035436 Facility Id: 00000017996	<b>4902 PACIFIC HWY</b>	<b>67</b>	<b>1748</b>

## EXECUTIVE SUMMARY

<u>Site</u>	<u>Address</u>	<u>Map ID</u>	<u>Page</u>
<b>ANTHONY'S FISH GROTT</b> Facility Id: 00000012152	<b>5232 LOVELOCK ST</b>	<b>67</b>	<b>1760</b>
PM CHEMICAL COMPANY Facility Id: 00000040191	5325 GRANT ST	67	1773
VALLEY VINTNERS WINE Facility Id: 00000008990	5202 LOVELOCK ST	67	1777
<b>HOBART SALES/SERVICE</b> Facility Id: 00000060575	<b>5390 NAPA ST</b>	<b>67</b>	<b>1785</b>
PAPER RECOVERY OF SA Facility Id: 00000068910	5222 LOVELOCK ST	67	1804
NDC DISTRIBUTORS, IN Facility Id: 00000004152	1040 SHERMAN ST	67	1807
BERGEN BRUNSWIG CORP Facility Id: 00000000799	1004 CUDAHY PL	67	1818
<b>BERGEN BRUNSWIG DRUG</b> Facility Id: 00000054677	<b>1004 CUDAHY PL</b>	<b>67</b>	<b>1818</b>
<b>COLORAMA PAINTS</b> Facility Id: 00000000693	<b>5261 LINDA VISTA RD</b>	<b>67</b>	<b>1819</b>
THE COCA-COLA BOTTLI Facility Id: 00000064612	5330 LINDA VISTA RD	67	1830
<b>MISSION BAY AUTOMOTI</b> Facility Id: 00000047981	<b>1125 MORENA BLVD</b>	<b>67</b>	<b>1852</b>
MICHAEL A TOMMANEY Facility Id: 00000026731	6899 FRIARS RD	69	1915
<b>ARCO FACILITY #3037</b> Facility Id: 00000026721	<b>915 CAMINO DEL RIO</b>	<b>70</b>	<b>1953</b>
<b>COURTESY CHEVROLET</b> Facility Id: 00000019537	<b>750 CAMINO DEL RIO N</b>	<b>70</b>	<b>2026</b>
<b>MARVIN K BROWN CADIL</b> Facility Id: 00000011633	<b>1441 CAMINO DEL RIO</b>	<b>70</b>	<b>2048</b>
<b>JOHN HINE MAZDA</b> Facility Id: 00000000719	<b>1545 CAMINO DEL RIO</b>	<b>70</b>	<b>2096</b>
UNION OIL SERVICE ST Facility Id: 00000020019	5050 MISSION CENTER	70	2159
<b>TARGET #1410</b> Facility Id: 00000021176	<b>1288 CAMINO DEL RIO</b>	<b>70</b>	<b>2175</b>
MONTGOMERY WARD MISS Facility Id: 00000063275	1288 CAMINO DEL RIO	70	2183
<b>UNION TRIBUNE PUBLIS</b> Facility Id: 00000010328	<b>350 CAMINO DE LA REI</b>	<b>79</b>	<b>2235</b>
<b>MIDWAY JEEP CHRYSLER</b> Facility Id: 00000011689	<b>777 CAMINO DEL RIO S</b>	<b>84</b>	<b>2342</b>
HATEF BOGZARAN Facility Id: 00000039318	1110 HOTEL CIR S	85	2384
<b>90158</b> Facility Id: 00000061741	<b>755 HOTEL CIR S</b>	<b>85</b>	<b>2407</b>

## EXECUTIVE SUMMARY

<u>Site</u>	<u>Address</u>	<u>Map ID</u>	<u>Page</u>
<b>HOTEL CIRCLE SEVENTY</b> Facility Id: 00000059619	<b>504 HOTEL CIRCLE N</b>	<b>85</b>	<b>2435</b>
FIRESTONE FASHION VA Facility Id: 00000005929	140 FASHION VLY	85	2440
BOBS SERVICE CENTER Facility Id: 00000051271	2101 ADAMS AVE	88	2475
CALTRANS Facility Id: 00000064981	3024 JUAN ST	99	2574
<b>GOLDEN CHARIOT TRUCK</b> Facility Id: 00000065109	<b>3495 KURTZ ST</b>	<b>102</b>	<b>2599</b>
<b>CONTRACTORS EQUIPMEN</b> Facility Id: 00000004464	<b>3860 SHERMAN ST</b>	<b>102</b>	<b>2608</b>
<b>TEXACO REFINING AND</b> Facility Id: 00000007302	<b>3711 CAMINO DEL RIO</b>	<b>104</b>	<b>2684</b>
UNIVERSITY OF CALIFO Facility Id: 00000020401	225 DICKINSON ST # H	108	2771
UNIVERSITY OF CALIFO Facility Id: 00000009224	225 DICKINSON ST	108	2789
<b>SAM LEE AUTO REPAIR</b> Facility Id: 00000013338	<b>724 W WASHINGTON</b>	<b>122</b>	<b>2841</b>

NY MANIFEST: Manifest is a document that lists and tracks hazardous waste from the generator through transporters to a TSD facility.

A review of the NY MANIFEST list, as provided by EDR, has revealed that there is 1 NY MANIFEST site within the searched area.

<u>Site</u>	<u>Address</u>	<u>Map ID</u>	<u>Page</u>
<b>SAN DIEGO MESA COLLE</b>	<b>7250 MESA COLLEGE DR</b>	<b>35</b>	<b>1095</b>

CA SWEEPS UST: Statewide Environmental Evaluation and Planning System. This underground storage tank listing was updated and maintained by a company contacted by the SWRCB in the early 1990's. The listing is no longer updated or maintained. The local agency is the contact for more information on a site on the SWEEPS list.

A review of the CA SWEEPS UST list, as provided by EDR, and dated 06/01/1994 has revealed that there are 134 CA SWEEPS UST sites within the searched area.

<u>Site</u>	<u>Address</u>	<u>Map ID</u>	<u>Page</u>
<b>DALEY CORP</b> Comp Number: 3378 Status: A Tank Status: A	<b>2400 MURPHY CANYON R</b>	<b>3</b>	<b>6</b>
<b>ARCO #1761</b> Comp Number: 12275 Status: A Tank Status: A	<b>2696 MISSION VILLAGE</b>	<b>6</b>	<b>30</b>

## EXECUTIVE SUMMARY

<u>Site</u>	<u>Address</u>	<u>Map ID</u>	<u>Page</u>
<b>TEXACO</b> Comp Number: 13023 Status: A Tank Status: A	<b>6605 MISSION GORGE R</b>	<b>7</b>	<b>42</b>
<b>KAISER MEDICAL OFFIC</b> Comp Number: 1422 Status: A Tank Status: A	<b>4405 VANDEVER AVE</b>	<b>10</b>	<b>87</b>
<b>ALLIED GARDENS TOWIN</b> Comp Number: 12242 Status: A Tank Status: A	<b>4334 SHERIDAN LN</b>	<b>10</b>	<b>105</b>
<b>APOLLO OIL CO</b> Comp Number: 21260 Status: A Tank Status: A	<b>6220 FAIRMOUNT AVE</b>	<b>10</b>	<b>108</b>
<b>CABRILLO CRANE &amp; RIG</b> Comp Number: 4502 Status: A Tank Status: A	<b>6232 FAIRMOUNT AVE</b>	<b>10</b>	<b>114</b>
<b>PACIFIC PEBBLES INCO</b> Comp Number: 5263 Status: A	<b>6267 RIVERDALE ST</b>	<b>10</b>	<b>128</b>
<b>7-ELEVEN STORE #2762</b> Comp Number: 21264 Status: A Tank Status: A	<b>6401 MISSION GORGE R</b>	<b>10</b>	<b>146</b>
<b>FRIARS ROAD UNOCAL 7</b> Comp Number: 21262 Status: A Tank Status: A	<b>10385 FRIARS RD</b>	<b>10</b>	<b>164</b>
<b>SIERRA SPRINGS</b> Comp Number: 844 Status: A	<b>10306 SAN DIEGO MISS</b>	<b>14</b>	<b>185</b>
<b>SAN DIEGO SCHOOLS-TR</b> Comp Number: 14087 Status: A Tank Status: A	<b>2351 CARDINAL LN</b>	<b>15</b>	<b>199</b>
<b>TEXACO USA (TERMINAL)</b> Comp Number: 4507 Status: A Tank Status: A	<b>9966 SAN DIEGO MISSI</b>	<b>16</b>	<b>216</b>
<b>MISSION VALLEY TERMI</b> Comp Number: 21132 Status: A	<b>9950 SAN DIEGO MISSI</b>	<b>16</b>	<b>460</b>
<b>SFPP LP</b> Comp Number: 28545 Status: A Tank Status: A	<b>9950 SAN DIEGO MISSI</b>	<b>16</b>	<b>468</b>
<b>MISSION VALLEY PLANT</b> Comp Number: 4132	<b>9950 SAN DIEGO MISSI</b>	<b>16</b>	<b>496</b>

## EXECUTIVE SUMMARY

<u>Site</u>	<u>Address</u>	<u>Map ID</u>	<u>Page</u>
<b>H G FENTON MATERIAL</b> Comp Number: 21131	<b>7400 MURRAY CANYON R</b>	<b>19</b>	<b>521</b>
<b>MISSION VALLEY PLANT</b> Comp Number: 2325 Status: A Tank Status: A	<b>9300 FRIARS RD</b>	<b>19</b>	<b>525</b>
<b>PENSKE TRUCK LEASING</b> Comp Number: 5087 Status: A Tank Status: A	<b>4285 CAMINO DEL RIO</b>	<b>21</b>	<b>564</b>
<b>BODY BEAUTIFUL CAR W</b> Comp Number: 26534 Status: A Tank Status: A	<b>4282 N CAMINO DEL RI</b>	<b>21</b>	<b>598</b>
<b>SAN DIEGO DATSUN</b> Comp Number: 13251 Status: A Tank Status: A	<b>5812 FAIRMOUNT AVE</b>	<b>21</b>	<b>607</b>
<b>ROSHAN GUPTA</b> Comp Number: 12791 Status: A Tank Status: A	<b>5820 N MISSION GORGE</b>	<b>21</b>	<b>629</b>
<b>RAIN BEAU AT0578</b> Comp Number: 4736 Status: A	<b>5805 MISSION GORGE R</b>	<b>21</b>	<b>646</b>
<b>ROSE TOYOTA</b> Comp Number: 4235 Status: A Tank Status: A	<b>5910 MISSION GORGE R</b>	<b>21</b>	<b>663</b>
<b>AHRENS CORPORATION</b> Comp Number: 28737 Status: A Tank Status: A	<b>5915 MISSION GORGE R</b>	<b>21</b>	<b>682</b>
<b>SAPPER CONSTRUCTION</b> Comp Number: 29213 Status: A	<b>5927 MISSION GORGE R</b>	<b>21</b>	<b>685</b>
<b>SPARKLETTS DRINKING</b> Comp Number: 1078 Status: A	<b>5930 MISSION GORGE R</b>	<b>21</b>	<b>691</b>
<b>SCHMID INSULATION</b> Comp Number: 3699 Status: A	<b>4555 MISSION GORGE P</b>	<b>21</b>	<b>703</b>
<b>CALIFORNIA NEON PROD</b> Comp Number: 2709 Status: A Tank Status: A	<b>4530 MISSION GORGE P</b>	<b>21</b>	<b>704</b>
<b>GAINES PLUMBING COMP</b> Comp Number: 4563	<b>5975 FAIRMOUNT AVE</b>	<b>21</b>	<b>720</b>
<b>AUTOMOTIVE FLEET SER</b> Comp Number: 15538 Status: A	<b>6029 FAIRMOUNT AVE</b>	<b>21</b>	<b>762</b>

## EXECUTIVE SUMMARY

<u>Site</u>	<u>Address</u>	<u>Map ID</u>	<u>Page</u>
<b>SPIDER'S AIRCRAFT EN</b> Comp Number: 15976	<b>6037 FAIRMOUNT AVE</b>	<b>21</b>	<b>771</b>
<b>ONES PORTABLE WELDIN</b> Comp Number: 26157 Status: A Tank Status: A	<b>6061 FAIRMOUNT AVE</b>	<b>21</b>	<b>775</b>
<b>MISSION GORGE TEXACO</b> Comp Number: 13025 Status: A Tank Status: A	<b>6075 MISSION GORGE R</b>	<b>21</b>	<b>781</b>
<b>MERRILL LA FRANCE</b> Comp Number: 13024 Status: A Tank Status: A	<b>6101 MISSION GORGE R</b>	<b>21</b>	<b>805</b>
<b>CHEVRON SERVICE STAT</b> Comp Number: 12229 Status: A	<b>4525 WARING RD</b>	<b>23</b>	<b>814</b>
CTY SD- J.M. STADIUM Comp Number: 21360 Status: A Tank Status: A	9449 FRIARS RD	25	829
<b>DYTRON/FORMER GOLDEN</b> Comp Number: 3085 Status: A Tank Status: A	<b>6901 LINDA VISTA ROA</b>	<b>26</b>	<b>865</b>
<b>SDG&amp;E - MISSION SWIT</b> Comp Number: 26487 Status: A Tank Status: A	<b>9060 FRIARS RD</b>	<b>31</b>	<b>936</b>
<b>QUALTECH AUTO COLLIS</b> Comp Number: 5236 Status: A Tank Status: A	<b>4660 ALVARADO CANYON</b>	<b>32</b>	<b>953</b>
<b>CHEVRON / FRIARS RD</b> Comp Number: 13338 Status: A Tank Status: A	<b>7698 FRIARS RD</b>	<b>35</b>	<b>972</b>
<b>FRAZEE PAINT</b> Comp Number: 16035 Status: A	<b>5448 MISSION CTR RD</b>	<b>35</b>	<b>1010</b>
<b>MISSION CENTER TEXAC</b> Comp Number: 12154 Status: A Tank Status: A	<b>5465 MISSION CENTER</b>	<b>35</b>	<b>1023</b>
<b>MOBIL #18 G6F 12721</b> Comp Number: 13029 Status: A Tank Status: A	<b>5494 MISSION CENTER</b>	<b>35</b>	<b>1061</b>
<b>SAN DIEGO YARD</b> Comp Number: 4845	<b>1501 FRAZEE RD</b>	<b>35</b>	<b>1088</b>



## EXECUTIVE SUMMARY

<u>Site</u>	<u>Address</u>	<u>Map ID</u>	<u>Page</u>
<b>SAN DIEGO MESA COLLE</b> Comp Number: 14065 Status: A Tank Status: A	<b>7250 MESA COLLEGE DR</b>	<b>35</b>	<b>1095</b>
U S RENTALS Comp Number: 19241	1544-A W FRAZEE RD A	35	1143
<b>CAL-MAT COMPANY</b> Comp Number: 29603 Status: A Tank Status: A	<b>5745 MISSION CENTER</b>	<b>35</b>	<b>1257</b>
<b>UNIVERSITY MECH CONT</b> Comp Number: 36 Status: A	<b>4464 ALVARADO CANYON</b>	<b>37</b>	<b>1319</b>
<b>LENSCRAFTERS #268</b> Comp Number: 32534	<b>1640 N CAMINO DEL RI</b>	<b>42</b>	<b>1366</b>
<b>CARSON ELEMENTARY SC</b> Comp Number: 21181 Status: A	<b>6905 KRAMER STREET</b>	<b>46</b>	<b>1411</b>
<b>INDUSTRIAL ASPHALT</b> Comp Number: 21129 Status: A Tank Status: A	<b>8150 FRIARS RD</b>	<b>48</b>	<b>1418</b>
MAXWELL W F CO INC Comp Number: 21125	3051 N CAMINO DEL RI	49	1425
CENTERSIDE ONE Comp Number: 29774 Status: A Tank Status: A	3111 CAMINO DEL RIO	49	1427
<b>7-ELEVEN #13643</b> Comp Number: 21184 Status: A Tank Status: A	<b>6615 LINDA VISTA RD</b>	<b>50</b>	<b>1440</b>
<b>APOLLO GAS</b> Comp Number: 12773 Status: A Tank Status: A	<b>6645 LINDA VISTA RD</b>	<b>50</b>	<b>1460</b>
<b>CHEVRON CAMINO DEL R</b> Comp Number: 12975 Status: A Tank Status: A	<b>2290 CAMINO DEL RIO</b>	<b>54</b>	<b>1477</b>
NORWICH/VAN RAAPHORS Comp Number: 21127	2635 S CAMINO DEL RI	57	1529
<b>R. E. HAZARD</b> Comp Number: 1350 Status: A	<b>7501 FRIARS RD</b>	<b>59</b>	<b>1575</b>
<b>SEARS WAREHOUSE</b> Comp Number: 26468 Status: A	<b>5258 ANNA ST</b>	<b>67</b>	<b>1665</b>
RESCUE INDUSTRIES Comp Number: 24729 Status: A Tank Status: A	4850 PACIFIC HIGHWAY	67	1668

## EXECUTIVE SUMMARY

<u>Site</u>	<u>Address</u>	<u>Map ID</u>	<u>Page</u>
<b>CARL'S BAR SUPPLIES</b> Comp Number: 3573	<b>880 SHERMAN ST</b>	<b>67</b>	<b>1669</b>
<b>CARLS COCKTAIL LOUNG</b> Comp Number: 3573 Status: A	<b>880 SHERMAN ST</b>	<b>67</b>	<b>1670</b>
<b>NINTEMAN CONSTRUCTIO</b> Comp Number: 3304 Status: A	<b>5320 CUSTER ST</b>	<b>67</b>	<b>1673</b>
<b>WALKER SCOTT</b> Comp Number: 21163 Status: A	<b>908 SHERMAN ST</b>	<b>67</b>	<b>1675</b>
<b>FLORENTINE CO</b> Comp Number: 3199 Status: A	<b>5353 BANKS ST</b>	<b>67</b>	<b>1684</b>
<b>LLOYD PEST CONTROL</b> Comp Number: 11498 Status: A Tank Status: A	<b>935 SHERMAN ST</b>	<b>67</b>	<b>1688</b>
<b>VITA PACK CITRUS PRO</b> Comp Number: 3572	<b>5265 LOVELOCK ST</b>	<b>67</b>	<b>1701</b>
<b>SDCTY-POLICE WESTERN</b> Comp Number: 1782 Status: A Tank Status: A	<b>5215 GAINES ST</b>	<b>67</b>	<b>1704</b>
<b>GALLO MOTOR TRANSPOR</b> Comp Number: 21143	<b>5255 LOVELOCK ST</b>	<b>67</b>	<b>1729</b>
<b>TRUST REAL ESTATE SE</b> Comp Number: 21202 Status: A	<b>5225 LOVELOCK ST</b>	<b>67</b>	<b>1732</b>
<b>CANTEEN OF SAN DIEGO</b> Comp Number: 4655	<b>5444 NAPA ST</b>	<b>67</b>	<b>1736</b>
<b>COMMERCIAL FACILITIE</b> Comp Number: 22775 Status: A	<b>5260 GAINES ST</b>	<b>67</b>	<b>1740</b>
<b>CALIFORNIA HIGHWAY P</b> Comp Number: 3851 Status: A Tank Status: A	<b>4902 PACIFIC HWY</b>	<b>67</b>	<b>1748</b>
<b>ANTHONY'S FISH GROTT</b> Comp Number: 2844 Status: A	<b>5232 LOVELOCK ST</b>	<b>67</b>	<b>1760</b>
<b>SAN DIEGO BOAT MOVER</b> Comp Number: 26570 Status: A	<b>5405 NAPA ST</b>	<b>67</b>	<b>1763</b>
<b>SEARS &amp; ROEBUCK</b> Comp Number: 21164 Status: A	<b>960 SHERMAN ST</b>	<b>67</b>	<b>1768</b>
<b>P M CHEMICAL CO INC</b> Comp Number: 380 Status: A	<b>5325 GRANT ST</b>	<b>67</b>	<b>1773</b>

## EXECUTIVE SUMMARY

<u>Site</u>	<u>Address</u>	<u>Map ID</u>	<u>Page</u>
<b>VALLEY VINTNERS WINE</b> Comp Number: 21160 Status: A	<b>5202 LOVELOCK ST</b>	<b>67</b>	<b>1775</b>
<b>HOBART SALES/SERVICE</b> Comp Number: 3122 Status: A	<b>5390 NAPA ST</b>	<b>67</b>	<b>1785</b>
<b>PAPER RECOVERY OF SA</b> Comp Number: 518	<b>5222 LOVELOCK ST</b>	<b>67</b>	<b>1799</b>
<b>AUTO PARTS CLUB</b> Comp Number: 4604 Status: A	<b>1040 N SHERMAN ST</b>	<b>67</b>	<b>1805</b>
<b>BAY PARK TOWING</b> Comp Number: 30151 Status: A	<b>915 MORENA BLVD</b>	<b>67</b>	<b>1813</b>
<b>COLORAMA PAINTS</b> Comp Number: 15384 Status: A	<b>5261 LINDA VISTA RD</b>	<b>67</b>	<b>1819</b>
<b>AIQ INC</b> Comp Number: 5384 Status: A	<b>4903 PACIFIC HY</b>	<b>67</b>	<b>1821</b>
<b>COCA COLA BOTTLING C</b> Comp Number: 4967 Status: A	<b>5330 LINDA VISTA RD</b>	<b>67</b>	<b>1831</b>
<b>AD-CO INCOME TAX SER</b> Comp Number: 29554	<b>5411 LINDA VISTA RD</b>	<b>67</b>	<b>1842</b>
<b>MISSION BAY AUTOMOTI</b> Comp Number: 13429 Status: A	<b>1125 MORENA BLVD</b>	<b>67</b>	<b>1856</b>
<b>MISSION CHEMICAL</b> Comp Number: 22857 Status: A	<b>4990 NAPLES ST</b>	<b>67</b>	<b>1861</b>
<b>WELLS FARGO</b> Comp Number: 21128 Status: A Tank Status: A	<b>1350 FASHION VALLEY</b>	<b>69</b>	<b>1875</b>
<b>STELLA MARIS CORP</b> Comp Number: 5129 Status: A Tank Status: A	<b>6899 FRIARS RD 3052</b>	<b>69</b>	<b>1906</b>
<b>NEXUS DEVELOPMENT</b> Comp Number: 21359 Status: A Tank Status: A	<b>1011 S CAMINO DEL RI</b>	<b>70</b>	<b>1948</b>
<b>ARCO #03037 A S INVE</b> Comp Number: 5125 Status: A Tank Status: A	<b>915 CAMINO DEL RIO S</b>	<b>70</b>	<b>1959</b>
<b>TOWNSEND LINCOLN MER</b> Comp Number: 4863 Status: A Tank Status: A	<b>588 CAMINO DEL RIO N</b>	<b>70</b>	<b>1992</b>

## EXECUTIVE SUMMARY

<u>Site</u>	<u>Address</u>	<u>Map ID</u>	<u>Page</u>
<b>BOB BAKER FORD CHRYS</b> Comp Number: 2961 Status: A Tank Status: A	<b>730 CAMINO DEL RIO N</b>	<b>70</b>	<b>2004</b>
<b>COURTESY CHEVROLET</b> Comp Number: 2747 Status: A Tank Status: A	<b>750 CAMINO DEL RIO N</b>	<b>70</b>	<b>2026</b>
<b>MARVIN K BROWN CADII</b> Comp Number: 2623 Status: A Tank Status: A	<b>1441 CAMINO DEL RIO</b>	<b>70</b>	<b>2061</b>
<b>JOHN HINE PONTIAC MA</b> Comp Number: 3389 Status: A Tank Status: A	<b>1545 CAMINO DEL RIO</b>	<b>70</b>	<b>2122</b>
<b>MONTGOMERY WARD SVC</b> Comp Number: 13036 Status: A	<b>1288 CAMINO DEL RIO</b>	<b>70</b>	<b>2136</b>
<b>UNOCAL SERV STATION</b> Comp Number: 591 Status: A Tank Status: A	<b>5050 MISSION CENTER</b>	<b>70</b>	<b>2152</b>
<b>HANDLERY HOTEL &amp; COU</b> Comp Number: 2932 Status: A Tank Status: A	<b>5900 FRIARS RD</b>	<b>77</b>	<b>2227</b>
<b>UNION TRIBUNE PUBLIS</b> Comp Number: 174 Status: A Tank Status: A	<b>350 CAMINO DE LA REI</b>	<b>79</b>	<b>2235</b>
<b>AVON CAR RENTAL</b> Comp Number: 12115	<b>1111 FASHION VALLEY</b>	<b>81</b>	<b>2282</b>
<b>ULTRAMAR STATION #1-</b> Comp Number: 4752 Status: A Tank Status: A	<b>3150 ADAMS AVE</b>	<b>83</b>	<b>2306</b>
<b>ADAM AUTO REPAIR</b> Comp Number: 12927 Status: A	<b>3250 ADAMS AV</b>	<b>83</b>	<b>2319</b>
<b>MIDWAY JEEP CHRYSLER</b> Comp Number: 3274 Status: A Tank Status: A	<b>777 CAMINO DEL RIO S</b>	<b>84</b>	<b>2342</b>
PRESIDENTIAL LIMOUSI Comp Number: 12785 Status: A	2085 S HOTEL CIR	85	2357
HATEF BOGZARAN Comp Number: 3614	1110 N N HOTEL CIR	85	2391
CHEVRON 90158 Comp Number: 21151 Status: A Tank Status: A	755 S HOTEL CIR	85	2393

## EXECUTIVE SUMMARY

<u>Site</u>	<u>Address</u>	<u>Map ID</u>	<u>Page</u>
HOTEL CIRCLE SEVENTY Comp Number: 12786 Status: A	504 N HOTEL CIR	85	2432
FIRESTONE Comp Number: 15985 Status: A Tank Status: A	140 FASHION VALLEY C	85	2442
TOWN & COUNTRY HOTEL Comp Number: 28998 Status: A Tank Status: A	500 N HOTEL CIR	85	2461
<b>HENRY'S GARAGE</b> Comp Number: 12770 Status: A	<b>2821 ADAMS AVE</b>	<b>86</b>	<b>2467</b>
<b>JOSEPH H. GIESEN</b> Comp Number: 12203 Status: A	<b>2101 ADAMS AVE</b>	<b>88</b>	<b>2477</b>
<b>RUDI LUSTI INC.</b> Comp Number: 13232 Status: A	<b>4664 PARK BLVD</b>	<b>90</b>	<b>2485</b>
<b>SAN DIEGO PAPER BOX</b> Comp Number: 21234 Status: A	<b>1924 ADAMS AVE</b>	<b>90</b>	<b>2489</b>
<b>ULTRAMAR / TEXAS ST</b> Comp Number: 13128 Status: A Tank Status: A	<b>4616 TEXAS ST</b>	<b>94</b>	<b>2506</b>
<b>G.B. SALES</b> Comp Number: 4282 Status: A Tank Status: A	<b>4441 PARK BLVD</b>	<b>100</b>	<b>2578</b>
<b>CLIFF BROWN AUTOMOTI</b> Comp Number: 12385 Status: A Tank Status: A	<b>4491 PARK BLVD</b>	<b>100</b>	<b>2580</b>
<b>LOYOLA TRUCKING INC</b> Comp Number: 21153	<b>3495 KURTZ ST</b>	<b>102</b>	<b>2598</b>
<b>GOLDEN BOY PIES OF S</b> Comp Number: 21146 Status: A Tank Status: A	<b>3465 HANCOCK ST</b>	<b>102</b>	<b>2602</b>
<b>XTERMITE INC</b> Comp Number: 4589 Status: A	<b>3477 HANCOCK ST</b>	<b>102</b>	<b>2605</b>
<b>NRC ENVIRONMENTAL SE</b> Comp Number: 29856 Comp Number: 22793 Status: A Tank Status: A	<b>2950 KURTZ ST</b>	<b>104</b>	<b>2645</b>
<b>CALIFORNIA SPORTS CA</b> Comp Number: 32113	<b>3750 ROSECRANS ST</b>	<b>104</b>	<b>2654</b>

## EXECUTIVE SUMMARY

<u>Site</u>	<u>Address</u>	<u>Map ID</u>	<u>Page</u>
<b>MIDAS MUFFLER SHOP</b> Comp Number: 30715	<b>3848 CAMINO DEL RIO</b>	<b>104</b>	<b>2657</b>
<b>COUNTY OF SD PSYCHIA</b> Comp Number: 26500 Status: A Tank Status: A	<b>3851 ROSECRANS ST</b>	<b>104</b>	<b>2660</b>
<b>CALLAHAN BROS CONSTR</b> Comp Number: 21159 Status: A	<b>3025 MOORE ST</b>	<b>104</b>	<b>2668</b>
<b>ARCO SERVICE STATION</b> Comp Number: 13263 Status: A	<b>3720 CAMINO DEL RIO</b>	<b>104</b>	<b>2673</b>
<b>TEXACO SERVICE STATI</b> Comp Number: 21148 Status: A Tank Status: A	<b>3711 CAMINO DEL RIO</b>	<b>104</b>	<b>2676</b>
<b>NIELSON CONSTRUCTION</b> Comp Number: 6038 Status: A Tank Status: A	<b>3127 JEFFERSON</b>	<b>104</b>	<b>2694</b>
<b>SCRIPPS HOSPICE</b> Comp Number: 29232 Status: A	<b>4311 3RD AVE</b>	<b>107</b>	<b>2701</b>
ENVIRONMENTAL HEALTH Comp Number: 14312 Status: A Tank Status: A	225 W DICKINSON ST	108	2786
<b>SHELL SERVICE STATIO</b> Comp Number: 12774 Status: A Tank Status: A	<b>330 WASHINGTON ST</b>	<b>120</b>	<b>2826</b>
<b>SAM LEE AUTO REPAIR</b> Comp Number: 12926 Status: A Tank Status: A	<b>724 W WASHINGTON</b>	<b>122</b>	<b>2841</b>

CA CHMIRS: The California Hazardous Material Incident Report System contains information on reported hazardous material incidents, i.e., accidental releases or spills. The source is the California Office of Emergency Services.

A review of the CA CHMIRS list, as provided by EDR, and dated 04/14/2015 has revealed that there are 91 CA CHMIRS sites within the searched area.

<u>Site</u>	<u>Address</u>	<u>Map ID</u>	<u>Page</u>
Not reported OES Incident Number: 01-2465	6009 RANCHO MISSION	14	173
Not reported OES Incident Number: '08-7882	10475 SAN DIEGO MISS	14	177

## EXECUTIVE SUMMARY

<u>Site</u>	<u>Address</u>	<u>Map ID</u>	<u>Page</u>
Not reported OES Incident Number: 01-1172	10405 SAN DIEGO MISS	14	183
Not reported OES Incident Number: '13-1930	6191 RANCHO MISSION	14	192
Not reported OES Incident Number: 06-2230	9950 SAN DIEGO MISSI	16	234
Not reported OES Incident Number: 05-3862	RACK 1 EAST / 9950 S	16	237
Not reported OES Incident Number: 05-5850	MISSION VALLEY TERMI	16	238
Not reported OES Incident Number: 06-0245	OUTSIDE TERMINAL NEA	16	240
Not reported OES Incident Number: 05-3871	LOADING RACK 2 / 995	16	241
Not reported OES Incident Number: 01-0061	9950 MISSION ROAD	16	243
Not reported OES Incident Number: 05-5851	9950 SAN DIEGO MISSI	16	244
Not reported OES Incident Number: 05-5739	MISSION VALLEY TERMI	16	246
Not reported OES Incident Number: 006087	9950 SAN DIEGO MISSI	16	247
<b>EQUILON MISSION VALL</b> Date Completed: 07-MAR-09 OES Incident Number: 05-3859 OES Incident Number: 05-7301 OES Incident Number: 9115752 OES Incident Number: 06-0521 OES Incident Number: 05-6449 <i>*Additional key fields are available in the Map Findings section</i>	<b>9950 SAN DIEGO MISSI</b>	<b>16</b>	<b>249</b>
Not reported OES Incident Number: 05-3892 OES Incident Number: 06-3710 OES Incident Number: 05-4110 OES Incident Number: 05-3986 OES Incident Number: 01-5266 <i>*Additional key fields are available in the Map Findings section</i>	9950 SAN DIEGO MISSI	16	275
<b>Not reported</b> OES Incident Number: '08-8175 OES Incident Number: '08-3578 OES Incident Number: '08-2954 OES Incident Number: '08-1200 OES Incident Number: '08-4982	<b>9950 SAN DIEGO MISSI</b>	<b>16</b>	<b>292</b>
Not reported OES Incident Number: 5807	MISSION VALLEY TERMI	16	333
<b>SFPP, LP/KINDER MORG</b> OES Incident Number: 06-1820 OES Incident Number: 07-0514 OES Incident Number: 05-5310 OES Incident Number: 07-7642 OES Incident Number: 06-7108 <i>*Additional key fields are available in the Map Findings section</i>	<b>9950 SAN DIEGO MISSI</b>	<b>16</b>	<b>334</b>

## EXECUTIVE SUMMARY

<u>Site</u>	<u>Address</u>	<u>Map ID</u>	<u>Page</u>
Not reported OES Incident Number: 06-6466	KINDER MORGAN 9950 S	16	412
<b>MISSION VALLEY BULK</b> OES Incident Number: 05-5459 OES Incident Number: 11-3540 OES Incident Number: '10-2288 OES Incident Number: '10-2274	<b>9950 SAN DIEGO MISSI</b>	<b>16</b>	<b>413</b>
Not reported OES Incident Number: 07-2570	9950 SAN DIEGO MISSI	16	452
Not reported OES Incident Number: 04-6770	9950 SAN DIEGO MISSI	16	462
Not reported OES Incident Number: '08-5203	9950 SAN DIEGO MISSI	16	464
<b>SFPP LP</b> OES Incident Number: '08-6402 OES Incident Number: '08-1510	<b>9950 SAN DIEGO MISSI</b>	<b>16</b>	<b>468</b>
Not reported OES Incident Number: '08-8330	9950 SAN DEIGO MISSI	16	488
Not reported OES Incident Number: 05-6035	9950 SAN DIEGO MISSI	16	491
Not reported OES Incident Number: '08-4342	9950 SAN DIEGO MISSI	16	492
Not reported Date Completed: 20-FEB-91 OES Incident Number: 9115493	9770 FRIARS ROAD	16	504
Not reported OES Incident Number: 05-7068	FRIARS RD EAST AT MI	18	507
Not reported OES Incident Number: 04-4418	4285 CAMINO DEL RIO	21	562
Not reported Date Completed: 25-APR-90 OES Incident Number: 9010507	I-8 EAST @ FAIRMONT	21	596
Not reported OES Incident Number: 04-5253	2555 NORTHSIDE DR	22	813
<b>MISSION BASILICA SAN</b> OES Incident Number: 05-1830	<b>10818 SAN DIEGO MISS</b>	<b>24</b>	<b>822</b>
Not reported OES Incident Number: '08-1245 OES Incident Number: '13-2098 OES Incident Number: 05-5121	9449 FRIARS ROAD	25	830
Not reported OES Incident Number: 010944	PARKING LOT, JACK MU	25	834
<b>SDCTY QUALCOMM STADI</b> OES Incident Number: 03-1087	<b>9449 FRIARS RD</b>	<b>25</b>	<b>838</b>
Not reported OES Incident Number: 14-0895	9449 FRIARS RD	25	858
Not reported OES Incident Number: 07-6374	QUALEOMM STADIUM, 94	25	862



## EXECUTIVE SUMMARY

<u>Site</u>	<u>Address</u>	<u>Map ID</u>	<u>Page</u>
Not reported OES Incident Number: 02-4453	LOWES 2318 NORTHSIDE	27	880
Not reported OES Incident Number: 02-2049	10715 CAMINITO CASCA	28	884
Not reported Date Completed: 01-MAR-88 OES Incident Number: 9990098	I-8 TO I-15	30	926
Not reported Date Completed: 24-JAN-88 OES Incident Number: 9992011	SOUTH BOUND I-15 @ C	30	931
Not reported OES Incident Number: 14-0760	5585 RANCHO MISSION	30	933
Not reported OES Incident Number: 00-2808	5494 MISSION CENTER	35	1059
<b>SAN DIEGO YARD</b> OES Incident Number: 97-1620	<b>1501 FRAZEE RD</b>	<b>35</b>	<b>1088</b>
Not reported OES Incident Number: 03-4167	FRIARS RD. & MISSION	35	1090
Not reported OES Incident Number: 14-0551	2169 FENTON PARKWAY	39	1339
Not reported OES Incident Number: 06-3945	1640 CAMINO DEL RIO	42	1372
Not reported OES Incident Number: 03-3577	2195 STATION VILLAGE	42	1377
Not reported Date Completed: 16-OCT-90 OES Incident Number: 9099629	FRIANS ROAD & STADIU	42	1398
Not reported OES Incident Number: 02-1055	10041 RIO SAN DIEGO	43	1399
Not reported Date Completed: 01-NOV-89 OES Incident Number: 8908672	8885 RIO SAN DIEGO R	44	1404
<b>TST</b> OES Incident Number: 06-7427	<b>6619 LINDA VISTA RD</b>	<b>50</b>	<b>1451</b>
Not reported OES Incident Number: 06-7126	2667 CAMINO DEL RIO	54	1492
Not reported OES Incident Number: 01-7165	2600 CAMINO DEL RIO	54	1493
<b>MISSION VALLEY CHIRO</b> OES Incident Number: 99-5080	<b>5005 TEXAS ST</b>	<b>57</b>	<b>1516</b>
<b>NAS MIRAMAR</b> OES Incident Number: 03-3419	<b>UNKNOWN</b>	<b>57</b>	<b>1547</b>
Not reported Date Completed: 02-NOV-89 OES Incident Number: 8908749	I-8 AND I-805 NORTHB	57	1571
Not reported Date Completed: 14-JAN-91 OES Incident Number: 9114956	7676 HAZARD CENTER R	62	1610

## EXECUTIVE SUMMARY

<u>Site</u>	<u>Address</u>	<u>Map ID</u>	<u>Page</u>
Not reported OES Incident Number: 98-2764	MISSION CENTER ROAD	62	1613
Not reported OES Incident Number: '10-4963	HAZARD CENTER DRIVE	62	1614
Not reported OES Incident Number: 016767	MISSION CENTER RD AN	62	1615
<b>FOOD 4 LESS #333</b> OES Incident Number: 11-0523	<b>7730 HAZARD CENTER D</b>	<b>62</b>	<b>1617</b>
<b>MISSION VALLEY YMCA</b> OES Incident Number: '10-5976	<b>5505 FRIARS RD</b>	<b>67</b>	<b>1678</b>
<b>FLORENTINE CO</b> Date Completed: 26-FEB-90 OES Incident Number: 9000382	<b>5353 BANKS ST</b>	<b>67</b>	<b>1684</b>
<b>SAN DIEGO BOAT MOVER</b> OES Incident Number: 012672	<b>5405 NAPA ST</b>	<b>67</b>	<b>1763</b>
Not reported OES Incident Number: 010654	FASHION VALLEY RD AN	69	1916
Not reported OES Incident Number: 04-4935	1065 CAMINO DEL RIO	70	1948
Not reported OES Incident Number: 02-6726	911 CAMINO DEL RIO S	70	1982
Not reported Date Completed: 29-MAR-89 OES Incident Number: 8905394	1229 CAMINO DEL RIO	70	2040
Not reported OES Incident Number: 07-6444	1750 CAMINO DEL RIO	70	2170
Not reported OES Incident Number: 5686	#4862 (STATION NOT I	70	2174
Not reported OES Incident Number: 03-5876	1400 CAMINO DE LA RE	70	2193
Not reported OES Incident Number: 07-3264	6576 FRYERS RD	72	2197
Not reported OES Incident Number: 99-1688	6596 FRIARS ROAD	72	2199
Not reported OES Incident Number: 01-0964	6314 FRIARS RD	76	2221
Not reported OES Incident Number: 01-4194	FRIARS RD. AT VIA LA	76	2223
Not reported OES Incident Number: 97-4095	1333 HOTEL CIRCLE SO	85	2356
Not reported OES Incident Number: 06-4087	1345 HOTEL CIR SOUTH	85	2373
Not reported OES Incident Number: 07-4756	1235 HOTEL CIRCLE SO	85	2376
Not reported OES Incident Number: 05-4551	1440 HOTEL CIRCLE NO	85	2378
<b>THE HANDLERY HOTEL</b> OES Incident Number: 14-0317	<b>1440 HOTEL CIRCLE NO</b>	<b>85</b>	<b>2380</b>

## EXECUTIVE SUMMARY

<u>Site</u>	<u>Address</u>	<u>Map ID</u>	<u>Page</u>
Not reported OES Incident Number: 07-1909	755 HOTEL CIRCLE SOU	85	2400
Not reported OES Incident Number: 00-3170	595 HOTEL CIR. SOUTH	85	2423
Not reported OES Incident Number: 00-3801 OES Incident Number: 00-5015	595 HOTEL CIRCLE SOU	85	2424
<b>Not reported</b> OES Incident Number: 00-3877	<b>950 HOTEL CIRCLE NOR</b>	<b>85</b>	<b>2427</b>
<b>ULTRAMAR / TEXAS ST</b> OES Incident Number: 97-3907	<b>4616 TEXAS ST</b>	<b>94</b>	<b>2506</b>
<b>HARBOR PEST CONTROL</b> OES Incident Number: 11-1327	<b>2495 HOTEL CIRCLE PL</b>	<b>95</b>	<b>2533</b>
Not reported OES Incident Number: 015647	2485 HOTEL CIRCLE PL	95	2535
Not reported Date Completed: 25-FEB-91 OES Incident Number: 9115636	550 MORENA BLVD.	98	2545
<b>COUNTY OF SD PSYCHIA</b> OES Incident Number: 11-2153	<b>3851 ROSECRANS ST</b>	<b>104</b>	<b>2660</b>

CA LDS: The Land Disposal program regulates of waste discharge to land for treatment, storage and disposal in waste management units.

A review of the CA LDS list, as provided by EDR, and dated 03/13/2015 has revealed that there are 4 CA LDS sites within the searched area.

<u>Site</u>	<u>Address</u>	<u>Map ID</u>	<u>Page</u>
<b>CLASS 2 SOIL TRTMENT</b> Status: Completed - Case Closed Global Id: L10003934287 Global Id: L10002398978	<b>9310 FRIARS RD</b>	<b>19</b>	<b>542</b>
<b>THERMAL TREATMENT FA</b> Status: Completed - Case Closed Global Id: L10001749414	<b>2365 NORTHSIDE DR, B</b>	<b>27</b>	<b>881</b>
MURRAY RIDGE PARK Status: Open - Closed/with Monitoring Global Id: L10002655876	MISSION CENTER	35	1213
<b>FRANCIS PARKER SCHOO</b> Status: Open - Closing/with Monitoring Global Id: L10008321362	<b>6501 LINDA VISTA ROA</b>	<b>58</b>	<b>1573</b>

## EXECUTIVE SUMMARY

CA AST: A listing of aboveground storage tank petroleum storage tank locations.

A review of the CA AST list, as provided by EDR, and dated 08/01/2009 has revealed that there are 17 CA AST sites within the searched area.

<u>Site</u>	<u>Address</u>	<u>Map ID</u>	<u>Page</u>
<b>MAXIM CRANE WORKS</b>	<b>6232 FAIRMOUNT AVENU</b>	<b>10</b>	<b>114</b>
<b>SFPP, LP/KINDER MORG</b>	<b>9950 SAN DIEGO MISSI</b>	<b>16</b>	<b>334</b>
<b>PENSKE TRUCK LEASING</b>	<b>4285 CAMINO DEL RIO</b>	<b>21</b>	<b>567</b>
QUICKI OIL CHANGE	4232 CAMINO DEL RIO	21	597
<b>HONDA MISSION VALLEY</b>	<b>5812 MISSION GORGE R</b>	<b>21</b>	<b>617</b>
<b>TOYOTA SAN DIEGO</b>	<b>5910 MISSION GORGE R</b>	<b>21</b>	<b>669</b>
<b>SDCTY QUALCOMM STADI</b>	<b>9449 FRIARS RD</b>	<b>25</b>	<b>838</b>
<b>VULCAN- CAL-MAT DIVI</b>	<b>5745 MISSION CENTER</b>	<b>35</b>	<b>1227</b>
<b>UNIVERSITY OF SAN DI</b>	<b>5998 ALCALA PK</b>	<b>64</b>	<b>1634</b>
CALIFORNIA HIGHWAY P	4902 PACIFIC HY	67	1748
<b>FIRESTONE #22F2</b>	<b>6977 FRIARS RD</b>	<b>69</b>	<b>1919</b>
<b>TOWNSEND LINCOLN MER</b>	<b>588 CAMINO DEL RIO N</b>	<b>70</b>	<b>1992</b>
<b>BOB BAKER FORD CHRYS</b>	<b>730 CAMINO DEL RIO N</b>	<b>70</b>	<b>2004</b>
<b>COURTESY CHEVROLET</b>	<b>750 CAMINO DEL RIO N</b>	<b>70</b>	<b>2026</b>
MARVIN K BROWN AUTO	1441 CAMINO DEL RIO	70	2056
<b>JOHN HINE PONTIAC MA</b>	<b>1545 CAMINO DEL RIO</b>	<b>70</b>	<b>2122</b>
<b>MIDWAY JEEP/CHRYSLER</b>	<b>777 CAMINO DEL RIO</b>	<b>84</b>	<b>2326</b>

CA MCS: The State Water Resources Control Board and nine Regional Water Quality Control Boards partner with the Department of Defense (DoD) through the Defense and State Memorandum of Agreement (DSMOA) to oversee the investigation and remediation of water quality issues at military facilities.

A review of the CA MCS list, as provided by EDR, and dated 03/13/2015 has revealed that there are 2 CA MCS sites within the searched area.

<u>Site</u>	<u>Address</u>	<u>Map ID</u>	<u>Page</u>
<b>NAVAL BASE SAN DIEGO</b> Status: Completed - Case Closed Global Id: T06019773786	<b>0 ADMIRAL BAKER FLD</b>	<b>5</b>	<b>24</b>
<b>SAN DIEGO NISE-WEST</b> Status: Completed - Case Closed Global Id: T0607399071	<b>4297 PACIFIC COAST H</b>	<b>114</b>	<b>2799</b>

CA Notify 65: Listings of all Proposition 65 incidents reported to counties by the State Water Resources Control Board and the Regional Water Quality Control Board. This database is no longer updated by the reporting agency.

A review of the CA Notify 65 list, as provided by EDR, and dated 10/21/1993 has revealed that there are 33 CA Notify 65 sites within the searched area.

<u>Site</u>	<u>Address</u>	<u>Map ID</u>	<u>Page</u>
BIRMINGTON DR. & MEA		2	5
Not reported	7850 VISTA HILL	4	23
Not reported	7850 VISTA HILLS	4	23
<b>ARCO #1761</b>	<b>2696 MISSION VILLAGE</b>	<b>6</b>	<b>30</b>

## EXECUTIVE SUMMARY

<u>Site</u>	<u>Address</u>	<u>Map ID</u>	<u>Page</u>
Not reported	2418 FLEETWOOD	17	505
Not reported	2418 FLEETWOOD ST	17	505
Not reported	2400 BLK OF FLEETWOOD	17	506
2412 FLEETWOOD IN CA		17	506
<b>MOBIL SERVICE STATIO</b>	<b>5494 MISSION CENTER</b>	<b>35</b>	<b>1075</b>
SPARKS AVE & SPARKS		45	1410
RELIEF VALVE CLAPPER	I-5 AND S.D. RIVER C	67	1664
Not reported	1079 WEST MORENA BLV	67	1846
<b>COURTESY CHEVROLET</b>	<b>750 CAMINO DEL RIO N</b>	<b>70</b>	<b>2026</b>
Not reported	4800 FAIRMOUNT AVE	78	2231
<b>Not reported</b>	<b>950 HOTEL CIRCLE NOR</b>	<b>85</b>	<b>2427</b>
FAIRMOUNT AV & ALDIN		87	2473
Not reported	4644 VISTA ST.	92	2494
Not reported	2484 HOTEL CIRCLE PL	95	2532
Not reported	4555 KANSAS ST	96	2544
Not reported	3000 MADISON AVENUE	96	2544
<b>SPORTS ARENA DODGE</b>	<b>3740 ROSECRANS</b>	<b>104</b>	<b>2644</b>
ALLEY BET UTAH & KAN	NORTH OF EL CAJON BL	105	2699
Not reported	4340 KANSAS ST	105	2699
Not reported	3936 JUPITER ST.	106	2700
Not reported	1754 NORTH ARBOR	109	2795
3900 BLK OF TWIGG ST	IN OLDTOWN	112	2798
WEST WASHINGTON ST &		119	2822
Not reported	3927 1ST AVE	125	2856
Not reported	600 BUSH ST	127	2860
CANYON WEST OF HWY 1	OF ROBINSON	128	2860
300 BLK OF BROOKS AV		132	2870
BROOKS ST AND FOURTH		132	2870
EAST OF WAHINGTON AN		133	2870

CA DRYCLEANERS: A list of drycleaner related facilities that have EPA ID numbers. These are facilities with certain SIC codes: power laundries, family and commercial; garment pressing and cleaners' agents; linen supply; coin-operated laundries and cleaning; drycleaning plants except rugs; carpet and upholster cleaning; industrial launderers; laundry and garment services.

A review of the CA DRYCLEANERS list, as provided by EDR, and dated 02/18/2015 has revealed that there are 8 CA DRYCLEANERS sites within the searched area.

<u>Site</u>	<u>Address</u>	<u>Map ID</u>	<u>Page</u>
BRINKERHOFF ESTATES EPA Id: CAL000287379 EPA Id: CAL000340882	10330 FRIARS RD STE	10	168
MAGIC DRY CLEANING & EPA Id: CAL000316663 EPA Id: CAL000284364	5837 MISSION GORGE R	21	649
<b>SAN DIEGO WHOLESALE</b> EPA Id: CAC002727950 EPA Id: CAL000393727	<b>5837 MISSION GORGE R</b>	<b>21</b>	<b>650</b>
<b>STADIUM CLEANERS</b> EPA Id: CAL000142970	<b>5694 MISSION CTR RD</b>	<b>35</b>	<b>1185</b>
HANGERS CLEANERS EPA Id: CAL000222166	2169 FENTON PKWY STE	39	1331

## EXECUTIVE SUMMARY

<u>Site</u>	<u>Address</u>	<u>Map ID</u>	<u>Page</u>
<b>APADANA CLEANERS</b> EPA Id: CAD983646555	<b>7610 HAZARD CENTER D</b>	<b>62</b>	<b>1599</b>
<b>GLEN CLEANERS</b> EPA Id: CAC002785891 EPA Id: CAL000284979	<b>3190 ADAMS</b>	<b>83</b>	<b>2309</b>
<b>PACIFIC SERVICES CO</b> EPA Id: CAD981579303	<b>4085 PACIFIC HWY</b>	<b>130</b>	<b>2862</b>

CA ENF: A listing of Water Board Enforcement Actions. Formal is everything except Oral/Verbal Communication, Notice of Violation, Expedited Payment Letter, and Staff Enforcement Letter.

A review of the CA ENF list, as provided by EDR, and dated 04/30/2015 has revealed that there are 9 CA ENF sites within the searched area.

<u>Site</u>	<u>Address</u>	<u>Map ID</u>	<u>Page</u>
<b>THRIFTY SERVICE STAT</b> Status: Historical Status: Historical Facility Id: 264468	<b>6404 MISSION GORGE R</b>	<b>10</b>	<b>155</b>
<b>Not reported</b> Status: Active Status: Historical Status: Superseded Status: Withdrawn Status: Active Status: Historical Facility Id: 240988	<b>9950 SAN DIEGO MISSI</b>	<b>16</b>	<b>292</b>
<b>MISSION VALLEY BULK</b> Status: Historical Status: Active Status: Never Active Facility Id: 240986 Facility Id: 256743 Facility Id: 240987 Facility Id: 241070	<b>9950 SAN DIEGO MISSI</b>	<b>16</b>	<b>413</b>
<b>MISSION VALLEY PLANT</b> Status: Historical Facility Id: 240981	<b>9300 FRIARS RD</b>	<b>19</b>	<b>525</b>
<b>CLASS 2 SOIL TRTMENT</b> Status: Historical Facility Id: 214741 Facility Id: 256792	<b>9310 FRIARS RD</b>	<b>19</b>	<b>542</b>
<b>SHELL SERVICE STATIO</b> Status: Historical Status: Historical Facility Id: 256718	<b>5820 MISSION GORGE</b>	<b>21</b>	<b>637</b>
<b>TOWN &amp; COUNTRY RESOR</b> Status: Historical Status: Active Facility Id: 625561	<b>500 NORTH HOTEL CIRC</b>	<b>85</b>	<b>2454</b>

## EXECUTIVE SUMMARY

<u>Site</u>	<u>Address</u>	<u>Map ID</u>	<u>Page</u>
TOWN & COUNTRY RESOR Status: Historical Status: Never Active Facility Id: 264836	500 HOTEL CIRCLE N.	85	2459
<b>CALTRANS MSW CON/IND</b> Status: Historical Facility Id: 212824	<b>2829 JUAN ST</b>	<b>99</b>	<b>2557</b>

CA RESPONSE: Identifies confirmed release sites where DTSC is involved in remediation, either in a lead or oversight capacity. These confirmed release sites are generally high-priority and high potential risk.

A review of the CA RESPONSE list, as provided by EDR, and dated 05/04/2015 has revealed that there is 1 CA RESPONSE site within the searched area.

<u>Site</u>	<u>Address</u>	<u>Map ID</u>	<u>Page</u>
<b>SAN DIEGO NISE-WEST</b> AWP Facility Id: 37970022 Status: Active Facility Id: 37970022	<b>4297 PACIFIC COAST H</b>	<b>114</b>	<b>2799</b>

CA HAZNET: The data is extracted from the copies of hazardous waste manifests received each year by the DTSC. The annual volume of manifests is typically 700,000-1,000,000 annually, representing approximately 350,000-500,000 shipments. Data from non-California manifests & continuation sheets are not included at the present time. Data are from the manifests submitted without correction, and therefore many contain some invalid values for data elements such as generator ID, TSD ID, waste category, & disposal method. The source is the Department of Toxic Substance Control is the agency. This database begins with calendar year 1993.

A review of the CA HAZNET list, as provided by EDR, and dated 12/31/2013 has revealed that there are 376 CA HAZNET sites within the searched area.

<u>Site</u>	<u>Address</u>	<u>Map ID</u>	<u>Page</u>
<b>BEST CLEANERS</b> GEPAID: CAD981673437	<b>10450 FRIARS RD</b>	<b>7</b>	<b>35</b>
CALVIN HASTINGS GEPAID: CAC002695334	5999 RANCHO MISSION	14	172
MISSION PLAZA CONDOM GEPAID: CAC002370719	6009 RANCHO MISSION	14	174
JEFF FERGUSON GEPAID: CAC002733290	6029 RANCHO MISSION	14	175
RHEINSCHMIDT FAMILY GEPAID: CAC002670134	10699 SAN DIEGO MISS	14	175
NATHAN MATROKA GEPAID: CAC002686183	10669 SAN DIEGO MISS	14	176
P T MANAGEMENT LLC GEPAID: CAC002578972	10509 SAN DIEGO MISS	14	176
FUJI PHOTO FILM USA GEPAID: CAP400480095	10459 SAN DIEGO MISS	14	181

## EXECUTIVE SUMMARY

<u>Site</u>	<u>Address</u>	<u>Map ID</u>	<u>Page</u>
SAN DIEGO TEACHERS A GEPaid: CAC001058360	10393 SAN DIEGO MISS	14	184
MISSION VERDE HOA GEPaid: CAC002658592	6111 RANCHO MISSION	14	184
PADRE GARDENS RANCHO GEPaid: CAC002684405	10353 SAN DIEGO MISS	14	185
SIERRA SPRINGS WATER GEPaid: CAC002594318	10306 SAN DIEGO MISS	14	187
HINCKLEY & SCHMITT GEPaid: CAL000091785	10306 SAN DIEGO MISS	14	189
SCANIVALVE CORPORATI GEPaid: CAL000032709	10222 SAN DIEGO MISS	14	190
KAREN STONIER GEPaid: CAC002668103	6255 RANCHO MISSION	14	193
PRADO APARTMENTS GEPaid: CAL000126938	6304 RANCHO MISSION	14	194
SMITH, SHELLEY LYNN GEPaid: CAC002749590	6359 RANCHO MISSION	14	197
SARA LEHNHARDT GEPaid: CAC001298032	6381-6 RANCHO MISSIO	14	197
JOEL AKAMINE GEPaid: CAC002708366	6389 RANCHO MISSION	14	198
SHELL OIL PRODUCTS U GEPaid: CAD000626127	9966 SAN DIEGO MISSI	16	206
<b>POWERINE OIL CO</b> GEPaid: CAT080012917	<b>9950 SAN DIEGO MISSI</b>	<b>16</b>	<b>399</b>
<b>SHELL OIL PRODUCTS U</b> GEPaid: CAD000603795	<b>9950 SAN DIEGO MISSI</b>	<b>16</b>	<b>401</b>
<b>MISSION VALLEY BULK</b> GEPaid: CAC002745347 GEPaid: CAC002724350	<b>9950 SAN DIEGO MISSI</b>	<b>16</b>	<b>413</b>
SUNBURST TRANSPORTAT GEPaid: CAC002642462	9950 SAN DIEGO MISSI	16	453
SFPP LP (MISSION VAL GEPaid: CAD080912587	9950 SAN DIEGO MISSI	16	453
THE SOCO GRP INC GEPaid: CAL000238325	9950 SAN DIEGO MISSI	16	460
BUCK PETROLEUM COMPA GEPaid: CAC000727480	9950 SAN DIEGO MISSI	16	462
MOBIL OIL CORP-MISSI GEPaid: CAT000623694	9950 SAN DIEGO MISSI	16	465
NRC ENVIRONMENTAL SE GEPaid: CAC002713411	9950 SAN DIEGO MISSI	16	486
EQUILON ENTERPRISES GEPaid: CAT000603795	9950 SAN DIEGO MISSI	16	487
COASTAL TRANSPORT CO GEPaid: CAL000172941	9950 SAN DIEGO MISSI	16	489



## EXECUTIVE SUMMARY

<u>Site</u>	<u>Address</u>	<u>Map ID</u>	<u>Page</u>
VAN DYK TRUCKING GEPaid: CAC001314384	9950 SAN DIEGO MISSI	16	491
SUNBURST TRANSPORTAT GEPaid: CAC002666229	9950 SAN DIEGO MISSI	16	494
SUNBURST TRANSPORTAT GEPaid: CAC002597037	9950 SAN DIEGO MISSI	16	494
APEX TANK LINES, INC GEPaid: CAC002725909	9550 SAN DIEGO MISSI	18	507
SOIL WASH TECHNOLOGI GEPaid: CAL000099215	9310 C FRIARS RD	19	509
HG FENTON COMPANY GEPaid: CAC002112352	9300 FRIARS RD	19	510
HG FENTON COMPANY GEPaid: CAD981462625	9300 FRIARS RD	19	516
HANSON AGGREGATES IN GEPaid: CAC002346489	9310 FRIARS RD	19	555
SUPREME OIL CO INC GEPaid: CAC002271569	9310 FRIARS RD	19	555
PREMIXED CONCRETE CO GEPaid: CAC000739616	9301 FRIARS RD	19	557
A-1 SOILS CO GEPaid: CAC001365832	9301 FRIARS RD	19	557
WESTERN IMAGE PAINTI GEPaid: CAC002576918	2637 MATERA LANE	20	560
AMERICAN DESIGN COAT GEPaid: CAL000284376	2647 BELLEZZA WAY	20	561
PENSKE TRUCK LEASING GEPaid: CAD063121388	4285 CAMINO DEL RIO	21	591
<b>SAN DIEGO NISSAN</b> GEPaid: CAD981686967	<b>5812 N FAIRMOUNT</b>	<b>21</b>	<b>609</b>
<b>DCH HONDA OF MISSION</b> GEPaid: CAR000144865	<b>5812 MISSION GORGE R</b>	<b>21</b>	<b>614</b>
<b>SAN DIEGO WHOLESALE</b> GEPaid: CAC002727950	<b>5837 MISSION GORGE R</b>	<b>21</b>	<b>650</b>
<b>SPARKLETTS DRINKING</b> GEPaid: CAD048752117	<b>5930 MISSION GORGE R</b>	<b>21</b>	<b>691</b>
<b>AUTOMOTIVE FLEET SER</b> GEPaid: CAD981974389	<b>6029 FAIRMOUNT AVE</b>	<b>21</b>	<b>762</b>
<b>RADIATOR SHOP</b> GEPaid: CAD982418022	<b>4343 TWAIN AVE</b>	<b>21</b>	<b>789</b>
<b>AES</b> GEPaid: CAR000016220	<b>4364 TWAIN ST STE 3</b>	<b>21</b>	<b>792</b>
ANDY CRABTREE GEPaid: CAC002670999	10797 SAN DIEGO MISS	24	820
CHERYL HUGULEY GEPaid: CAC002671399	10797 SAN DIEGO MISS	24	821

## EXECUTIVE SUMMARY

<u>Site</u>	<u>Address</u>	<u>Map ID</u>	<u>Page</u>
MAUREEN ONEILL GEPaid: CAC002677044	10797 SAN DIEGO MISS	24	821
<b>MISSION BASILICA SAN</b> GEPaid: CAC002721605	<b>10818 SAN DIEGO MISS</b>	<b>24</b>	<b>822</b>
SDCTY QUALCOMM STADI GEPaid: CAL000022738	9449 FRIARS RD	25	825
REUTERS GEPaid: CAP000035642	9449 FRIARS RD TRAIL	25	827
MILWAUKEE JOURNAL SE GEPaid: CAP000035618	9449 FRIARS RD MEDIA	25	827
KODAK GEPaid: CAP000035634	9449 FRIARS RD TRAIL	25	828
SPORTS ILLUSTRATED GEPaid: CAP000035659	9449 FRIARS RD MEDIA	25	828
FELD MOTOR SPORTS GEPaid: CAC002684685	9449 FRIARS RD	25	836
UNITED PRESS INTERNA GEPaid: CAP000035600	9449 FRIARS RD TRAIL	25	838
AGENCE FRANCE PRESS GEPaid: CAP000035667	9449 FRIARS RD MEDIA	25	859
KNIGHT RIDDER TRIBUN GEPaid: CAP000035535	9449 FRIARS RD QUALC	25	860
ASSOCIATED PRESS GEPaid: CAP000035592	9449 FRIARS RD TRAIL	25	860
ROBBIE GORDON STADIU GEPaid: CAC002728728 GEPaid: CAC002598286	9449 FRIARS RD	25	860
NEILSON DILLINGHAM B GEPaid: CAC000771576	9449 FRIAR'S RD	25	862
CITY OF SAN DIEGO GEPaid: CAH111000319	9449 FRIARS RD	25	864
LOWE'S HIW-MISSION V GEPaid: CAL000224960	2318 NORTHSIDE DR	27	878
1993N2-PROPERTIES LP GEPaid: CAC001050496	2377 NORTHSIDE DR.	27	884
COSTCO WHOLESALE GEPaid: CAR000064188	2345 N MISSION CITY	29	886
COSTCO WHOLESALE #48 GEPaid: CAR000089284	2345 FENTON PKWY	29	888
SAN DIEGO COMMUNITY GEPaid: CAC002613645	3375 CAMINO DEL RIO	30	903
MISSION VALLEY TERRA GEPaid: CAC001150168	3435 CAMINO DEL RIO	30	908
GM BRWON GEPaid: CAC000910320	3511 CAMINO DEL RIO	30	910
REDHILL MEDICAL MGMT GEPaid: CAL000087840	3456 CAMINO DEL RIO	30	910

## EXECUTIVE SUMMARY

<u>Site</u>	<u>Address</u>	<u>Map ID</u>	<u>Page</u>
1X PACIFIC WESTERN H GEPaid: CAC000783352	3456 CAMINO DEL RIO	30	911
UNITED LABOR FOUNDAT GEPaid: CAC002606618	3737 & 3717 CAMINO D	30	914
UNITED LABOR CENTER GEPaid: CAC002586755	3737 CAMINO DEL RIO	30	915
PACIFIC SURGICAL INS GEPaid: CAL000299632	3703 CAMINO DEL RIO	30	920
FOUNTAINVIEW BUSINES GEPaid: CAC002622184	3550 CAMINO DEL RIO	30	924
THE COLTON CO GEPaid: CAC002629837	3838 CAMINO DEL RIO	30	932
CHEVRON PRODUCTS COM GEPaid: CAL000195265	7698 FRIARS RD	35	965
HAZARD CENTER AUTO M GEPaid: CAL000235011	7698 FRIARS RD	35	989
CHEVRON STATION NO 9 GEPaid: CAR000122986	7698 FRIARS RD	35	990
STEVE KIMES CHEVRON GEPaid: CAL000017539	7698 FRIARS RD	35	991
ROBBINS BROS JEWELRY GEPaid: CAL000342676	7715 FRIARS RD	35	994
ROBBINS BROS CORPORA GEPaid: CAL000308564	7717 FRIARS RD	35	995
ELLEN LEE GEPaid: CAC002673913	7855 FRIARS RD STE 2	35	1003
RALPHS GROCERY CO #7 GEPaid: CAL000034425	7730 FRIARS RD	35	1004
FRIARS OFFICE BLDG L GEPaid: CAC002630605	7801 MISSION CENTER	35	1006
1X FRIARS OFFICE PAR GEPaid: CAC000799480	7801 MISSION CENTER	35	1006
MARTHA STASIK GEPaid: CAC002666285	7982 MISSION CENTER	35	1007
ROBERT PRICE GEPaid: CAC002710376	7972 MISSION CENTER	35	1008
ELI HUMPHREY GEPaid: CAC002706565	7960 MISSION CENTER	35	1008
PARKER INVESTMENT CO GEPaid: CAC002753398	7580 MISSION CENTER	35	1008
JASON TZAVARAS GEPaid: CAC002747486	7936 MISSION CENTER	35	1009
DAVE BECKSTRAND GEPaid: CAC002748605	7930 MISSION CENTER	35	1009
CJR BUILDERS INC GEPaid: CAC002662200	5448 MISSION CENTER	35	1014

## EXECUTIVE SUMMARY

<u>Site</u>	<u>Address</u>	<u>Map ID</u>	<u>Page</u>
FRAZEE PAINT # 30 GEPaid: CAD981628274	5448 MISSION CTR RD	35	1014
EXTREME SMILE MAKEOV GEPaid: CAL000337628	1450 FRAZEE RD STE 2	35	1018
1508 BROOKHOLLOW LLC GEPaid: CAC002730705	7851 MISSION CENTER	35	1023
MISSION VALLEY SHELL GEPaid: CAL000024845	5465 MISSION CENTER	35	1034
STUART T TANI DDS PD GEPaid: CAL000120383	5638 MISSION CENTER	35	1045
AKB PETROLEUM DBA ( GEPaid: CAL000315449	5494 MISSION CENTER	35	1051
MISSION VALLEY MOBIL GEPaid: CAL000060986	5494 MISSION CTR RD	35	1052
MOBIL STATION #18-G6 GEPaid: CAL000055901	5494 MISSION CENTER	35	1053
EXXONMOBIL OIL CORPO GEPaid: CAL000055851	5494 MISSION CENTER	35	1054
SAN DIEGO COMMTY COL GEPaid: CAD981972714	1536 FRAZEE ROAD	35	1094
<b>SAN DIEGO MESA COLLEGE</b> GEPaid: CAD981972599	<b>7250 MESA COLLEGE DR</b>	<b>35</b>	<b>1095</b>
SCA CONSTRUCTION SUP GEPaid: CAL000003307	1544 FRAZEE RD	35	1144
LANDMARK ASSET MGT GEPaid: CAC002585055	1615 MURRAY CANYON R	35	1157
PRESSLEY PETERBUILT GEPaid: CAL000140543	5620 MISSION CENTER	35	1158
CVS PHARMACY NO 9963 GEPaid: CAR000230953 GEPaid: CAL000356725	5644 MISSION CENTER	35	1164
LONGS DRUG STORE #40 GEPaid: CAL000168478	5644 MISSION CTR STE	35	1166
QSS 1 HOUR PHOTO GEPaid: CAL930695197	5658 MISSION CENTER	35	1174
RALPHS GROCERY CO #7 GEPaid: CAL000344008	5680 MISSION CENTER	35	1179
STADIUM CLEANERS GEPaid: CAL000142970	5694 MISSION CENTER	35	1182
STADIUM CLEANERS GEPaid: CAD982460206	5694 MISSION CENTER	35	1192
SUPREME OIL CO INC GEPaid: CAC002663331	7525 METROPOLITAN DR	35	1200
MISSION VALLEY PRINT GEPaid: CAL000130880	7525 METROPOLITAN DR	35	1201
MINUTEMAN PRESS OF M GEPaid: CAL000274490	7525 METROPOLITAN DR	35	1202

## EXECUTIVE SUMMARY

<u>Site</u>	<u>Address</u>	<u>Map ID</u>	<u>Page</u>
MANTOANI/WILLIAMS ST GEPaid: CAL000067364	7515 METROPOLITAN DR	35	1209
ECONOMY PRINT & MAGE GEPaid: CAL000039668	7515 METROPOLITAN DR	35	1210
UC SAN DIEGO GEPaid: CAL000124525	7425 MISSION VALLEY	35	1215
TRIDENT TECHNOLOGIES GEPaid: CAR000074526	7425 MISSION VALLEY	35	1217
JD EDWARDS CO INC GEPaid: CAC002614933	5745 MISSION CENTER	35	1262
CALMAT CO/MISSION VA GEPaid: CAD983594854	5745 MISSION CENTER	35	1263
J D EDWARDS CO INC GEPaid: CAC002595174	5745 MISSION CENTER	35	1265
TIGER REPROGHAPH INC GEPaid: CAC002553369	7584 METROPOLITAN DR	35	1276
SAN DIEGO PATHOLOGIS GEPaid: CAL000326096	7592 METROPOLITAN DR	35	1278
FENTON TENTH AVENUE GEPaid: CAC002721067	7577 MISSION VALLEY	35	1279
SCRIPPS CLINIC MISSI GEPaid: CAL000368403	7565 MISSION VALLEY	35	1289
QUEST GEPaid: CAL000146794	7470 MISSION VALLEY	35	1291
CORNING CLINICAL LAB GEPaid: CAL000106401	7470 MISSION VALLEY	35	1292
SAN DIEGO PATHOLOGY GEPaid: CAL000188621	7470 MISSION VALLEY	35	1294
DR JOHN WEISENSEEL GEPaid: CAL000216774	9040 FRIARS RD STE 1	36	1300
DR WILLIAM SHOEMAKER GEPaid: CAL000168391	9040 FRIARS ROAD	36	1300
<b>EVELYN T HUAMAN DMD</b> GEPaid: CAC002253577	<b>9040 FRIARS RD</b>	<b>36</b>	<b>1300</b>
MEDICAL CENTERR FOR GEPaid: CAL000324815	9040 FRIARS RD STE 5	36	1303
CENTRUM DENTAL GEPaid: CAL000176933	9040 FRIARS RD STE 5	36	1303
BYRON A COLE DDS GEPaid: CAL000323436	9040 FRIARS RD STE 5	36	1304
HAUSTEN, LLC DBA IKE GEPaid: CAL000269143	2149 FENTON PKWY	39	1327
HANGERS CLEANERS GEPaid: CAL000222166	2169 FENTON PKWY STE	39	1337
NATIONAL UNIVERSITY GEPaid: CAC001345016	4085 CAMINO DEL RIO	40	1350

## EXECUTIVE SUMMARY

<u>Site</u>	<u>Address</u>	<u>Map ID</u>	<u>Page</u>
NATIONAL UNIVERSITY GEPaid: CAC001345024	4125 S CAMINO DEL RIO	40	1351
LEANNE TROY GEPaid: CAC002654988	4025 CAMINO DEL RIO	40	1351
1X NATIONAL UNIVERSI GEPaid: CAC000855780	4007 CAMINO DEL RIO	40	1353
POINT LOMA NAZARENE GEPaid: CAC002574656	4007 CAMINO DEL RIO	40	1353
NATIONAL UNIVERSITY GEPaid: CAL000050185	4125 CAMINO DEL RIO	40	1353
NATIONAL UNIVERSITY GEPaid: CAC002617570	4141 CAMINO DEL RIO	40	1355
NATIONAL UNIVERSITY GEPaid: CAC002204521	4141 CAMINO DEL RIO	40	1357
DON MCNABB GEPaid: CAC001253672	10097 RIO SAN DIEGO	41	1358
WESTFIELD DESIGN & C GEPaid: CAC001224488	1640 CAMINO SEL RIO	42	1365
THE PICTURE PEOPLE I GEPaid: CAD983666934	1640 CAMINO DEL RIO	42	1370
EMPIRE COMMUNITY PAI GEPaid: CAC002658190	2195 STATION VILLAGE	42	1376
<b>KMART #7678</b> GEPaid: CAL000174821	<b>8730 RIO SAN DIEGO D</b>	<b>42</b>	<b>1378</b>
SEARS, ROEBUCK & CO. GEPaid: CAL000294643	8730 RIO SAN DIEGO D	42	1381
KMART CORP #7678 GEPaid: CAL000146429	8730 RIO	42	1383
MISSION VALLEY MARRI GEPaid: CAP000154443	8757 RIO SAN DIEGO D	42	1383
SAN DIEGO MARRIOTT M GEPaid: CAL000058094	8757 RIO SAN DIEGO D	42	1387
FUJI PHOTO FILM U S GEPaid: CAP000043463	8757 RIO SAN DIEGO D	42	1389
SPORTS AUTHORITY #75 GEPaid: CAL000105295	8550 RIO SAN DIEGO	42	1389
MISSION VALLEY VA CL GEPaid: CAL000349685	8810 RIO SAN DIEGO D	42	1395
TURPIN & RATTAN ENGI GEPaid: CAL000091199	8989 RIO SAN DIEGO D	44	1401
CINTAS DOCUMENT MGMT GEPaid: CAC002607517	8989 RIO SAN DIEGO D	44	1403
TRANS WESTERN PROPER GEPaid: CAC002684125	2275 RIO BONITO WAY	44	1408
CITY OF SAN DIEGO WA GEPaid: CAL000034118	3250 CAMINO DEL RIO	47	1416

## EXECUTIVE SUMMARY

<u>Site</u>	<u>Address</u>	<u>Map ID</u>	<u>Page</u>
CITY OF SAN DIEGO GEPaid: CAC001218544	3250 CAMINO DEL RIO	47	1417
TIAA CENTERSIDE I GEPaid: CAL000309244	3111 CAMINO DEL RIO	49	1425
TRST CENTERSIDE I GEPaid: CAC000716400	3111 CAMINO DEL RIO	49	1430
TRST CENTERSIDE INC/ GEPaid: CAL000094416	3111 CAMINO DEL RIO	49	1431
CENTERSIDE II GEPaid: CAC002611766	3131 CAMINO DEL RIO	49	1433
WILLIAM WILSON & ASS GEPaid: CAC002131801	3131 CAMINO DEL RIO	49	1434
INDUSTRIAL INDEMNITY GEPaid: CAC001039240	3255 CAMINO DEL RIO	51	1466
MISSION VALLEY CHEVR GEPaid: CAL000211598	2290 CAMINO DEL RIO	54	1486
CHEVRON 94991 GEPaid: CAD982478984	2290 CAMINO DEL RIO	54	1487
OUTLOOK PROPERTIES, GEPaid: CAC002715264	2655 CAMINO DEL RIO	54	1495
DR BRIAN DALY & DR E GEPaid: CAL000379562	2655 CAMINO DEL RIO	54	1495
FAMILY PRACTICE ASSO GEPaid: CAL000143059	2655 CAMINO DEL RIO	54	1495
MISSION SPECIALTY MG GEPaid: CAL000322617	2655 CAMINO DEL RIO	54	1496
ATHLETIC ORTHOPEDIC GEPaid: CAL000068615	2650 CAMINO DEL RIO	54	1499
MISSION VALLEY DENTA GEPaid: CAL000245086	2650 N CAMINO DEL RI	54	1500
MISSION VALLEY ORAL GEPaid: CAL000083979	2878 CAMINO DEL RIO	56	1512
ALTA VISTA PARK LF K GEPaid: CAC002621755	2423 CAMINO DEL RIO	57	1518
CHIROPRACTIC SPORTS GEPaid: CAL000140125	2333 CAMINO DEL RIO	57	1522
DR GRAHAM SIMPSON DD GEPaid: CAL000181567	2333 CAMINO DEL RIO	57	1522
INSTITUTE FOR EFFECT GEPaid: CAC001440256 GEPaid: CAC002657691	2255 CAMINO DEL RIO	57	1523
FIRST UNITED METHODI GEPaid: CAC001417240	2111 CAMINO DEL RIO	57	1532
ENCIN REAL ESTATE CO GEPaid: CAC002555934	2515 CAMINO DEL RIO	57	1533
DOHOLIS CHIROPRACTIC GEPaid: CAL000112158	2615 CAMINO DEL RIO	57	1536

## EXECUTIVE SUMMARY

<u>Site</u>	<u>Address</u>	<u>Map ID</u>	<u>Page</u>
GREAT WESTERN BANK GEPaid: CAC000882928	1900 CAMINO DEL RIO	57	1537
GILLARD ENTERPRISES GEPaid: CAC002376711	2667 CAMINO DEL RIO	57	1541
MIKE GILLARD GEPaid: CAC002528711	2667 CAMINO DEL RIO	57	1541
PROPERTY SYSTEMS INC GEPaid: CAL000190250	2020 CAMINO DEL RIO	57	1556
RALVIN PACIFIC PROPE GEPaid: CAC001131760	2022 CAMINO DEL RIO	57	1560
TODAI RESTURANT GEPaid: CAC002555258	2828 CAMINO DEL RIO	57	1562
TODAI RESTAURANT GEPaid: CAC002595117	2828 CAMINO DEL RIO	57	1562
JOHN BECK,MD GEPaid: CAL000108205	2810 CAMINO DEL RIOS	57	1570
DOUBLE TREE HOTEL GEPaid: CAC001496264	7450 HAZARD CENTER D	62	1588
HAZARD CENTER RETAIL GEPaid: CAC002645039	7510 HAZARD CENTER D	62	1595
NEW IMAGE DENTAL GEPaid: CAL000323824	7510 HAZARD CENTER D	62	1597
<b>APADANA CLEANERS</b> GEPaid: CAD983646555	<b>7610 HAZARD CENTER D</b>	<b>62</b>	<b>1599</b>
APADANA CLEANERS GEPaid: CAR000155978	7610 HAZARD CENTER D	62	1603
FOOD 4 LESS #333 GEPaid: CAL000320535	7730 HAZARD CENTER D	62	1624
SENTRE PARTNERS INC GEPaid: CAC002633565	5353 MISSION CENTER	62	1630
MACY'S WEST 158A GEPaid: CAD073359895	1555 CAMINO DE LA RE	65	1661
BULLOCK'S/MACY'S WES GEPaid: CAL000100396	1555 CAMINO DE LA RE	65	1663
YMCA OF SAN DIEGO CO GEPaid: CAC002658722	5505 FRIARS RD	67	1682
<b>LLOYD PEST CONTROL</b> GEPaid: CAD029122900	<b>935 SHERMAN ST</b>	<b>67</b>	<b>1688</b>
DANITA MORAY GEPaid: CAC002679656	5605 FRIARS RD UNIT	67	1739
LISA PETTY GEPaid: CAC002712650	5645 FRIARS RD UNIT	67	1759
NANETTE REED-DEMERS GEPaid: CAC002701952	5705 FRIARS RD UNIT	67	1772
PRESIDIO PLACE CONDO GEPaid: CAL000082668	5765 FRIARS ROAD	67	1777



## EXECUTIVE SUMMARY

<u>Site</u>	<u>Address</u>	<u>Map ID</u>	<u>Page</u>
<b>TOPS CLEANERS</b> GEPaid: CAD981618226	<b>855 MORENA BLVD</b>	<b>67</b>	<b>1789</b>
<b>SHARP PATHOLOGY LABO</b> GEPaid: CAD981640402	<b>5325 METRO STREET</b>	<b>67</b>	<b>1823</b>
BLOOMINGDALES INC GEPaid: CAC002753132 GEPaid: CAC002602209	7057 FRIARS RD	68	1872
WELLS FARGO BANK GEPaid: CAC002652762	1350 FASHION VALLEY	69	1873
WELLS FARGO BANK GEPaid: CAC002727373 GEPaid: CAC002753741 GEPaid: CAC002186529	1350 FASHION VALLEY	69	1874
WELLS FARGO BANK GEPaid: CAC002697246	1350 FASHION VALLEY	69	1876
WELLS FARGO BANK-COR GEPaid: CAC002221633	1350 FASHION VALLEY	69	1877
WELLS FARGO BANK-COR GEPaid: CAC002332537	1350 FASHION VALLEY	69	1877
GABRIELA TRHAC GEPaid: CAC002643118	6780 FRIARS RD UNIT	69	1877
ERIC DEVERILL GEPaid: CAC002689490	6855 FRIARS RD UNIT	69	1878
ERNEST GEORGIN GEPaid: CAC002672782	6855 FRIARS RD UNIT	69	1878
AJ ROSE GEPaid: CAC002704174	6855 FRIARS RD UNIT	69	1879
DBA / FASHION VALLEY GEPaid: CAL000267127	6899 FRIARS RD	69	1908
BP WEST COAST PRODUC GEPaid: CAL000225454	6899 FRIARS RD	69	1910
ARCO PRODUCTS COMPAN GEPaid: CAL000028067	6899 FRIARS RD	69	1911
FIRESTONE COMPLETE A GEPaid: CAL000366195	6977 FRIARS RD STE 1	69	1917
FIRESTONE STORE #22F GEPaid: CAL000258933	6977 FRIARS RD STE 1	69	1935
J C PENNY STORE #195 GEPaid: CAL000322590	6987 FRIARS RD	69	1937
JC PENNY GEPaid: CAC002599498	6987 FRIARS RD	69	1938
<b>JC PENNEY</b> GEPaid: CAC002568550	<b>6987 FRIARS RD</b>	<b>69</b>	<b>1940</b>
NORDSTROM GEPaid: CAC002673443	6997 FRIARS RD	69	1943
NORDSTROM GEPaid: CAC002642158	6997 FRIARS RD	69	1944

## EXECUTIVE SUMMARY

<u>Site</u>	<u>Address</u>	<u>Map ID</u>	<u>Page</u>
MACY'S WEST 059A GEPaid: CAL000195590	7017 FRIARS RD	69	1944
NEIUMAN MARCUS GEPaid: CAC001411368	7027 FRIARS	69	1947
ARCO PRODUCTS COMPAN GEPaid: CAL000016419	915 CAMINO DEL RIO S	70	1949
BP WEST COAST PRODUC GEPaid: CAL000225453	915 S CAMINO DEL RIO	70	1951
A S INVESTMENTS LTD GEPaid: CAL000259204	915 CAMINO DEL RIO S	70	1958
<b>ARCO #03037 A S INVE</b> GEPaid: CAL000385591	<b>915 CAMINO DEL RIO S</b>	<b>70</b>	<b>1959</b>
PLANNED PARENTHOOD GEPaid: CAC002601022	1075 CAMINO DEL RIO	70	1971
PLANNED PARENTHOOD/S GEPaid: CAC002594950	1075 CAMINO DEL RIO	70	1973
1X RESOLUTION TRUST GEPaid: CAC000900936	1011 CAMINO DEL RIO	70	1973
HILTON MISSION VALLE GEPaid: CAC002633162	901 CAMINO DEL RIO S	70	1975
SAN DIEGO MISSION VA GEPaid: CAL000080728	901 CAMINO DEL RIO S	70	1976
HEI MISSION VALLEY L GEPaid: CAC002600293	901 CAMINO DEL RIO S	70	1977
HILTON SAN DIEGO MIS GEPaid: CAL000298144	901 CAMINO DEL RIO S	70	1978
STEPHEN A CENTER INC GEPaid: CAC002682812	5030 CAMINO DE LA SI	70	1990
<b>WITT LINCOLN MERCURY</b> GEPaid: CAD029140555	<b>588 CAMINO DEL RIO N</b>	<b>70</b>	<b>1999</b>
WITT LINCOLN MERCURY GEPaid: CAL000194265	588 CAMINO DEL RIO N	70	2002
<b>BOB BAKER FORD CHRYS</b> GEPaid: CAL000342982	<b>730 CAMINO DEL RIO N</b>	<b>70</b>	<b>2004</b>
BOB BAKER FORD GEPaid: CAD981385032	730 CAMINO DEL RIO N	70	2015
<b>COURTESY CHEVROLET</b> GEPaid: CAD055710651	<b>750 CAMINO DEL RIO N</b>	<b>70</b>	<b>2026</b>
MARSHALLS 0725 GEPaid: CAL000383000	908 CAMINO DEL RIO N	70	2042
<b>SMILECARE</b> GEPaid: CAL000142791	<b>1333 CAMINO DEL RIO</b>	<b>70</b>	<b>2044</b>
MARVIN K BROWN AUTO GEPaid: CAD981463334	1441 CAMINO DEL RIO	70	2065
CARTER COLLISION SER GEPaid: CAL000294133	1441 CAMINO DEL RIO	70	2068

## EXECUTIVE SUMMARY

<u>Site</u>	<u>Address</u>	<u>Map ID</u>	<u>Page</u>
ULTA BEAUTY 588 GEPaid: CAL000388894	1072 CAMINO DEL RIO	70	2090
CHAPPARONE COLLISION GEPaid: CAL000016587	1461 CAMINO DEL RIO	70	2093
JOHN HINE PONTIAC/MA GEPaid: CAD981374663	1545 CAMINO DEL RIO	70	2125
SAN DIEGO AUTO CONNE GEPaid: CAC002720277	1561 CAMINO DEL RIO	70	2131
TARGET STORE T-1410 GEPaid: CAL000261262	1288 CAMINO DEL RIO	70	2147
MONTGOMERY WARD AUTO GEPaid: CAL000020168	1288 CAMINO DEL RIO	70	2148
TARGET STORE #1410 GEPaid: CAR000095257	1288 CAMINO DEL RIO	70	2150
MISSION VALLEY PARTN GEPaid: CAC001410792	5040 MISSION CTR RD	70	2152
UNOCAL SERVICE STATI GEPaid: CAL000046482	5050 MISSION CENTER	70	2158
CENTRAL PLANT MISSIO GEPaid: CAD134017730	1640 CAMINO DEL RIO	70	2162
LENSCRAFTERS #268 GEPaid: CAL000128806	1640 CAMINO DEL RIO	70	2163
MAX PHOTO & CAMERA GEPaid: CAD982406050	1640 CAMINO DEL RIO	70	2165
MISSION VALLEY CENTE GEPaid: CAC002366927	1640 CAMINO DEL RIO	70	2166
ALLIANCE ENVIRONMENT GEPaid: CAC002577500	1640 CAMINO DEL RIO	70	2167
MILLARD SERVICES CO GEPaid: CAC002605217	1640 CAMINO DEL RIO	70	2168
EXPRESSLY PORTRAITS GEPaid: CAL000048450	1640 CAMINO DEL RIO	70	2168
MICHAELS STORES INC GEPaid: CAL000370950	1652 CAMINO DEL RIO	70	2169
BED BATH & BEYOND #3 GEPaid: CAL000362149	1750 CAMINO DEL RIO	70	2171
SHORING ENGINEERING GEPaid: CAC002518655	1288 CAMINO DEL RIO	70	2173
1X MONTGOMERY WARD GEPaid: CAC000798488	1288 CAMINO DEL RIO	70	2173
MONTGOMERY WARD GEPaid: CAC001188280	1288 CAMINO DEL RIO	70	2173
TARGET GEPaid: CAC002347951	1288 CAMINO DEL RIO	70	2174
WESTFIELD SHOPPING C GEPaid: CAC002610604	1025 CAMINO DE LA RE	70	2184

## EXECUTIVE SUMMARY

<u>Site</u>	<u>Address</u>	<u>Map ID</u>	<u>Page</u>
JARED THE GALLERIA O GEPaid: CAL000371922	1025 CAMINO DE LA RE	70	2185
CB RICHARD ELLIS INC GEPaid: CAC002234873	5111 MISSION CENTER	70	2186
JP MORGAN & CHASE GEPaid: CAC002646928	5111 MISSION CENTER	70	2187
BEST BUY STORE 438 GEPaid: CAC002670746	5151 MISSION CENTER	70	2187
BEST BUY GEPaid: CAC002662655	5151 MISSION CENTER	70	2188
ROBINSON MAY DEPARTM GEPaid: CAC001392680	1702 CAMINO DEL RIO	70	2189
MACY'S STORE #218 GEPaid: CAC002608103	1702 CAMINO DEL RIO	70	2189
MACY'S WEST 218A GEPaid: CAL000311912	1702 CAMINO DEL RIO	70	2191
DANYELE DIJAMES GEPaid: CAC002742422	6406 FRIARS RD UNIT	72	2194
HALIM YUDIONO GEPaid: CAC002677043	6416 FRIARS RD UNT 1	72	2195
DEAN PATIERNIK GEPaid: CAC002675249	6416 FRIARS RD UNIT	72	2195
BLUFFS HOA GEPaid: CAC002709885	6450 FRIARS RD FL 3	72	2196
LINCOLN/THE BLUFFS I GEPaid: CAC000980464	6466 FRIARS STE 104	72	2196
THE BLUFFS APTS. GEPaid: CAC002721685 GEPaid: CAC002694582 GEPaid: CAC002743269 GEPaid: CAC002753058 GEPaid: CAC002731793	6540 FRIARS RD.	72	2200
THE BLUFFS APARTMENT GEPaid: CAC002712670	6540 FRIARS RD.	72	2202
THE CENTRE POINTE GEPaid: CAC002709433	6540 FRIARS RD.	72	2203
ESSEX PROPERTY TRUST GEPaid: CAC002684752	6566 FRIARS RD APT 2	72	2203
BONNIE GOLDEN GEPaid: CAC002691908	6717 FRIARS RD	72	2203
SAUL CHACON GEPaid: CAC002686866	6717 FRIARS RD UNIT	72	2204
FASHION VALLEY MALL GEPaid: CAC002651448	7007 FRIARS RD STE 3	73	2204
SEPHORA STORE 36 FAS GEPaid: CAR000147363	7007 FRIARS RD	73	2205
FASHION VALLEY MALL GEPaid: CAC002721504 GEPaid: CAC002659086	7007 FRIARS RD STE 3	73	2206

## EXECUTIVE SUMMARY

<u>Site</u>	<u>Address</u>	<u>Map ID</u>	<u>Page</u>
<b>SEPHORA STORE 36 FAS</b> GEPaid: CAL000389170	<b>7007 FRIARS ROAD</b>	<b>73</b>	<b>2207</b>
LENSCRAFTERS #870 GEPaid: CAL000171721	7007 FRIARS RD STE 7	73	2211
ABERCROMBIE AND FITC GEPaid: CAL000334655	7007 FRIARS RD STE 9	73	2213
APPLE STORE, FASHION GEPaid: CAC002746209	7007 FRIARS RD STE 3	73	2214
ANN TAYLOR S0319/FAS GEPaid: CAC002629456	7007 FRIARS ROAD STE	73	2214
RUEHL NO 925 GEPaid: CAL000327993	7007 FRIARS RD STE 8	73	2214
SEPHORA STORES #36 GEPaid: CAL000273211	7007 FRIARS RD #314	73	2215
RIVERFRONT APARTMENT GEPaid: CAC001389320	750 CAMINO DE LA REI	74	2215
MISSION CENTER CHIRO GEPaid: CAL921082995	591 CAMINO DE LA REI	75	2219
1X PACTEL PROPERTIES GEPaid: CAC000861576	591 CAMINO DE LA REI	75	2220
JUDY LAMB GEPaid: CAC002691873	6202 FRIARS RD UNIT	76	2222
<b>CRAIG A BOWLES DMD</b> GEPaid: CAC002737638	<b>6110 FRIARS RD</b>	<b>76</b>	<b>2224</b>
RIVERWALK GOLF CLUB GEPaid: CAL000032754	5905 FRIARS ROAD	77	2225
COPLEY PHOTO SERVICE GEPaid: CAL000066889	123 CAMINO DE LA REI	79	2232
ASSOCIATED PRESS GEPaid: CAL000138742	350 CAMINO DE LA REI	79	2235
MANCHESTER FINANCIAL GEPaid: CAC002684396	350 CAMINO DE LA REI	79	2280
THE SAN DIEGO UNION GEPaid: CAD981449556	350 CAMINO DE LA REI	79	2280
<b>VALERO STATION #3741</b> GEPaid: CAL000384041	<b>3150 ADAMS AV</b>	<b>83</b>	<b>2285</b>
DAEWOO OF SAN DIEGO GEPaid: CAL000204730	777 CAMINO DEL RIO S	84	2341
<b>MIDWAY JEEP CHRYSLER</b> GEPaid: CAD029140720	<b>777 CAMINO DEL RIO S</b>	<b>84</b>	<b>2342</b>
MARVIN K BROWN AUTO GEPaid: CAC001412184	777 CAMINO DEL RIO S	84	2353
PECK JEEP EAGLE DBA GEPaid: CAL000224275	777 CAMINO DEL RIO S	84	2353
PRESIDENTIAL LIMOUSI GEPaid: CAL000064849	2085 HOTEL CIRCLE SO	85	2361

## EXECUTIVE SUMMARY

<u>Site</u>	<u>Address</u>	<u>Map ID</u>	<u>Page</u>
MISSION VALLEY OFFIC GEPaid: CAC002601350	1565 HOTEL CIR S	85	2368
DEREK STAATS GEPaid: CAC002699455	1605 HOTEL CIR S UNI	85	2368
Wael HASSON GEPaid: CAC002738670	1615 HOTEL CIR S UNI	85	2369
MARK PIERCE GEPaid: CAC002680134	1621 HOTEL CIR S UNI	85	2369
KATHERINE HUMPHREYS GEPaid: CAC002673930	1621 HOTEL CIR S	85	2370
ANTONIO ARELLANO GEPaid: CAC002699294	1621 HOTEL CIR S UNI	85	2371
BEFF CHEONG GEPaid: CAC002674994	1621 HOTEL CIR S UNI	85	2371
SHIRIN DELALAT GEPaid: CAC002676026	1621 HOTEL CIR S UNI	85	2372
MARRIOTT RESIDENCE I GEPaid: CAC002664507	1865 HOTEL CIR S	85	2374
ESSEX REALTY MGMT IN GEPaid: CAC002561139	1550 HOTEL CIR NO	85	2379
<b>THE HANDLERY HOTEL</b> GEPaid: CAC002258481	<b>1440 HOTEL CIRCLE NO</b>	<b>85</b>	<b>2380</b>
MIKE GADDIE GEPaid: CAC002569873	1440 HOTEL CIR N	85	2381
DOUGLAS ALL RED COMP GEPaid: CAC001076056	1660 HOTEL CIRCLE NO	85	2382
MISSION VALLEY INN GEPaid: CAL000031358	875 HOTEL CIRCLE SO	85	2385
C T - HOTEL GEPaid: CAC001214576	1550 HOTEL NORTH	85	2391
CHEVRON 90158 GEPaid: CAL000049819	755 HOTEL CIR S	85	2405
CHEVRON STATION NO 9 GEPaid: CAR000122952	755 HOTEL CIR S	85	2409
<b>VAGABOND INN</b> GEPaid: CAC001373688	<b>625 HOTEL CIR</b>	<b>85</b>	<b>2420</b>
HANDLERY HOTEL GEPaid: CAC002610633	950 HOTEL CIR N	85	2426
HANDLERY HOTEL SAN D GEPaid: CAL000038272	950 HOTEL CIR N	85	2429
HANDLERY HOTEL & COU GEPaid: CAC002553682	950 HOTEL CIR NORTH	85	2430
FIRESTONE STORE #22F GEPaid: CAD981631195	140 FASHION VALLEY R	85	2442
JC PENNY COMPANY INC GEPaid: CAC002735932 GEPaid: CAC001048920	202 FASHION VALLEY R	85	2444

## EXECUTIVE SUMMARY

<u>Site</u>	<u>Address</u>	<u>Map ID</u>	<u>Page</u>
BROADWAY DEPT STORE GEPaid: CAX000107201	275 FASHION VALLEY	85	2445
1X BROADWAY DEPARTME GEPaid: CAC000895976	275 FASHION VALLEY	85	2445
FASHION VALLEY VENTU GEPaid: CAC000753608	310 FASHION VALLEY R	85	2446
1X FASHION VALLEY VE GEPaid: CAC000552776	352 FASHION VALLEY	85	2447
1X IMAGINAN GEPaid: CAC000780224	385 FASHION VALLEY	85	2448
FASHION VALLEY VENTU GEPaid: CAC000961656	394 FASHION VALLEY	85	2448
BLOOMINGDALE'S INC GEPaid: CAL000315171	399 FASHION VALLEY	85	2448
FASHION VALLEY SHOPP GEPaid: CAL000174321	452 FASHION VALLEY R	85	2450
1X FASHION VALLEY VE GEPaid: CAC000895560	512 FASHION VALLEY	85	2451
FASHION VALLEY VENTU GEPaid: CAC000927096	583 FASHION VALLEY	85	2452
FASHION VALLEY VENTU GEPaid: CAC000729552	596 FASHION VALLEY R	85	2452
TOWN AND COUNTRY HOT GEPaid: CAD981969447	500 HOTEL CIRCLE NOR	85	2453
VCA EMERGENCY ANIMAL GEPaid: CAL000288352	2317 HOTEL CIR S	95	2520
EMERGENCY ANIMAL CLI GEPaid: CAL920605121	2317 HOTEL CIRCLE S	95	2521
EMERGENCY ANIMAL HOS GEPaid: CAL000082973	2317 HOTEL CIR S	95	2522
HANAIE ASSOCIATES L GEPaid: CAL000047371	2270 HOTEL CIR N	95	2525
MOTEL 6 GEPaid: CAC002585713	2424 HOTEL CIR N	95	2527
COMFORT INN & SUITES GEPaid: CAC000763472	2485 HOTEL CIRCLE PL	95	2532
EZ8 MOTELS GEPaid: CAC002577889	2484 HOTEL CIRCLE PL	95	2532
COVENTRY CARS OF SAN GEPaid: CAL000163463	2432 HOTEL CIRCLE DR	95	2541
THE AUTO CLUB OF SOU GEPaid: CAC002572926	2432 HOTEL CIR PL	95	2544
<b>SCRIPPS HOSPICE</b> GEPaid: CAL000389626	<b>4311 3RD AVE</b>	<b>107</b>	<b>2701</b>
<b>SAM LEE AUTO REPAIR</b> GEPaid: CAD050640101	<b>724 W WASHINGTON</b>	<b>122</b>	<b>2841</b>

## EXECUTIVE SUMMARY

<u>Site</u>	<u>Address</u>	<u>Map ID</u>	<u>Page</u>
<b>GRANT K8 SCHOOL PHAS</b> GEPAID: CAC002605940	<b>1425 WASHINGTON PLAC</b>	<b>124</b>	<b>2853</b>
<b>PACIFIC SERVICES CO</b> GEPAID: CAD981579303	<b>4085 PACIFIC HWY</b>	<b>130</b>	<b>2862</b>

CA EMI: Toxics and criteria pollutant emissions data collected by the ARB and local air pollution agencies

A review of the CA EMI list, as provided by EDR, and dated 12/31/2012 has revealed that there are 54 CA EMI sites within the searched area.

<u>Site</u>	<u>Address</u>	<u>Map ID</u>	<u>Page</u>
<b>ARCO #1761</b> Facility Id: 3789	<b>2696 MISSION VILLAGE</b>	<b>6</b>	<b>30</b>
<b>KAISER FOUNDATION HO</b> Facility Id: 2687	<b>4647 ZION AV</b>	<b>8</b>	<b>54</b>
<b>7-ELEVEN STORE #2762</b> Facility Id: 86108	<b>6401 MISSION GORGE R</b>	<b>10</b>	<b>146</b>
<b>THRIFTY SERVICE STAT</b> Facility Id: 1449	<b>6404 MISSION GORGE R</b>	<b>10</b>	<b>150</b>
SHELL OIL PRODUCTS U Facility Id: 2010	9966 SAN DIEGO MISSI	16	209
EQUILON ENTERPRISES Facility Id: 2010	9966 SAN DIEGO MISSI	16	212
POWERINE OIL CO Facility Id: 211	9950 SAN DIEGO MISSI	16	236
S D PIPELINE COMPANY Facility Id: 91	9950 SAN DIEGO MISSI	16	242
<b>SFPP, LP/KINDER MORG</b> Facility Id: 1069	<b>9950 SAN DIEGO MISSI</b>	<b>16</b>	<b>334</b>
<b>SFPP LP</b> Facility Id: 1069 Facility Id: 2633 Facility Id: 91	<b>9950 SAN DIEGO MISSI</b>	<b>16</b>	<b>468</b>
MOBIL C/O SFPP LP Facility Id: 2633	9950 SAN DIEGO MISSI	16	497
FENTON H G MATERIAL Facility Id: 164	9300 FRIARS RD	19	511
<b>FENTON PROPERTIES</b> Facility Id: 47	<b>9300 FRIARS RD</b>	<b>19</b>	<b>513</b>
<b>BODY BEAUTIFUL CAR W</b> Facility Id: 88010	<b>4282 CAMINO DEL RIO</b>	<b>21</b>	<b>599</b>
<b>ROSE TOYOTA</b> Facility Id: 2570	<b>5910 MISSION GORGE R</b>	<b>21</b>	<b>663</b>
<b>CALIFORNIA NEON PROD</b> Facility Id: 673	<b>4530 MISSION GORGE P</b>	<b>21</b>	<b>704</b>



## EXECUTIVE SUMMARY

<u>Site</u>	<u>Address</u>	<u>Map ID</u>	<u>Page</u>
<b>ULTRAMAR</b> Facility Id: 4461	<b>6011 MISSION GORGE R</b>	<b>21</b>	<b>722</b>
<b>ARCO #1790</b> Facility Id: 3769	<b>6110 MISSION GORGE R</b>	<b>21</b>	<b>798</b>
COSTCO WHOLESALE INC Facility Id: 99166	2322 NORTH SIDE DR	29	887
COSTCO WHOLESALE Facility Id: 99166	FENTON MARKET PL	29	900
<b>SDG&amp;E - MISSION SWIT</b> Facility Id: 5211	<b>9060 FRIARS RD</b>	<b>31</b>	<b>936</b>
<b>QUALTECH COLLISION &amp;</b> Facility Id: 9657	<b>4660 ALVARADO CANYON</b>	<b>32</b>	<b>948</b>
<b>CHEVRON / FRIARS RD</b> Facility Id: 3148	<b>7698 FRIARS RD</b>	<b>35</b>	<b>972</b>
<b>MISSION CENTER TEXAC</b> Facility Id: 4653	<b>5465 MISSION CENTER</b>	<b>35</b>	<b>1035</b>
<b>MOBIL #18 G6F 12721</b> Facility Id: 4215	<b>5494 MISSION CENTER</b>	<b>35</b>	<b>1056</b>
<b>MOBIL #18 G6F 12721</b> Facility Id: 4215	<b>5494 MISSION CENTER</b>	<b>35</b>	<b>1061</b>
<b>STADIUM CLEANERS</b> Facility Id: 89098	<b>5694 MISSION CTR RD</b>	<b>35</b>	<b>1185</b>
<b>MISSION VALLEY</b> Facility Id: 56	<b>5745 MISSION CENTER</b>	<b>35</b>	<b>1248</b>
INDUSTRIAL ASPHALT Facility Id: 5961	8150 FRIARS RD	48	1417
REAL ENERGY INC Facility Id: 7705	3111 CAMINO DEL RIO	49	1431
<b>7 ELEVEN FOOD STORES</b> Facility Id: 85298	<b>6615 LINDA VISTA RD</b>	<b>50</b>	<b>1437</b>
<b>CHEVRON CAMINO DEL R</b> Facility Id: 4508	<b>2290 CAMINO DEL RIO</b>	<b>54</b>	<b>1477</b>
APADANA CLEANERS Facility Id: 9743 Facility Id: 91456	7610 HAZARD CENTER D	62	1605
<b>TOPS CLEANERS</b> Facility Id: 1042	<b>855 MORENA BLVD</b>	<b>67</b>	<b>1789</b>
<b>FASHION VALLEY ARCO</b> Facility Id: 3784	<b>6899 FRIARS RD</b>	<b>69</b>	<b>1879</b>
<b>FASHION VALLEY ARCO</b> Facility Id: 3784	<b>6899 FRIARS RD</b>	<b>69</b>	<b>1904</b>
<b>ARCO #03037 A S INVE</b> Facility Id: 3780	<b>915 CAMINO DEL RIO S</b>	<b>70</b>	<b>1959</b>
<b>TOWNSEND LINCOLN MER</b> Facility Id: 3400	<b>588 CAMINO DEL RIO N</b>	<b>70</b>	<b>1992</b>
<b>BOB BAKER FORD CHRYS</b> Facility Id: 987	<b>730 CAMINO DEL RIO N</b>	<b>70</b>	<b>2004</b>

## EXECUTIVE SUMMARY

<u>Site</u>	<u>Address</u>	<u>Map ID</u>	<u>Page</u>
<b>COURTESY CHEVROLET</b> Facility Id: 725	<b>750 CAMINO DEL RIO N</b>	<b>70</b>	<b>2026</b>
BROWN MARVIN K CADIL Facility Id: 569	1441 CAMINO DEL RIO	70	2058
HINE JOHN PONTIAC MA Facility Id: 1495	1545 CAMINO DEL RIO	70	2127
<b>UNION TRIBUNE PUBLIS</b> Facility Id: 1976	<b>350 CAMINO DE LA REI</b>	<b>79</b>	<b>2235</b>
SAN DIEGO UNION TRIB Facility Id: 1976	350 CAMINO DE LA REI	79	2278
SAN DIEGO UNION TRIB Facility Id: 1976	350CAMINO DE LA REIN	79	2279
<b>GLEN CLEANERS</b> Facility Id: 653	<b>3190 ADAMS</b>	<b>83</b>	<b>2309</b>
<b>MIDWAY JEEP CHRYSLER</b> Facility Id: 1362	<b>777 CAMINO DEL RIO S</b>	<b>84</b>	<b>2342</b>
MIDWAY JEEP CHRYSLER Facility Id: 1362	777CAMINO DEL RIO S	84	2355
<b>CHEVRON STATION #9-0</b> Facility Id: 4444	<b>755 HOTEL CIRCLE S</b>	<b>85</b>	<b>2395</b>
<b>ULTRAMAR / TEXAS ST</b> Facility Id: 4238	<b>4616 TEXAS ST</b>	<b>94</b>	<b>2506</b>
<b>TEXACO SERVICE STATI</b> Facility Id: 4639	<b>3711 CAMINO DEL RIO</b>	<b>104</b>	<b>2676</b>
<b>UCSD MEDICAL CENTER</b> Facility Id: 404	<b>225 DICKINSON ST W</b>	<b>108</b>	<b>2790</b>
<b>SHELL SERVICE STATIO</b> Facility Id: 1347	<b>330 WASHINGTON ST</b>	<b>120</b>	<b>2826</b>
<b>PACIFIC SERVICES CO</b> Facility Id: 981	<b>4085 PACIFIC HWY</b>	<b>130</b>	<b>2862</b>

CA ENVIROSTOR: The Department of Toxic Substances Control's (DTSC's) Site Mitigation and Brownfields Reuse Program's (SMBRP's) EnviroStor database identifies sites that have known contamination or sites for which there may be reasons to investigate further. The database includes the following site types: Federal Superfund sites (National Priorities List (NPL)); State Response, including Military Facilities and State Superfund; Voluntary Cleanup; and School sites. EnviroStor provides similar information to the information that was available in CalSites, and provides additional site information, including, but not limited to, identification of formerly-contaminated properties that have been released for reuse, properties where environmental deed restrictions have been recorded to prevent inappropriate land uses, and risk characterization information that is used to assess potential impacts to public health and the environment at contaminated sites.

A review of the CA ENVIROSTOR list, as provided by EDR, and dated 05/04/2015 has revealed that there are 33 CA ENVIROSTOR sites within the searched area.

<u>Site</u>	<u>Address</u>	<u>Map ID</u>	<u>Page</u>
CAMP LAMESA Facility Id: 80000215 Status: Active		1	4

## EXECUTIVE SUMMARY

<u>Site</u>	<u>Address</u>	<u>Map ID</u>	<u>Page</u>
<b>BEST CLEANERS</b> Facility Id: 37650016 Status: Refer: 1248 Local Agency	<b>10450 FRIARS RD</b>	<b>7</b>	<b>35</b>
<b>KAISER FOUNDATION HO</b> Facility Id: 71002809 Status: Inactive - Needs Evaluation	<b>4647 ZION AV</b>	<b>8</b>	<b>54</b>
<b>MISSION VALLEY BULK</b> Facility Id: 71002597 Status: Inactive - Needs Evaluation	<b>9950 SAN DIEGO MISSI</b>	<b>16</b>	<b>413</b>
ROSE TOYOTA Facility Id: 37550008 Status: Refer: 1248 Local Agency	5926-27,5933,5957 FA	21	700
USAR CNTR SAN DIEGO Facility Id: 80000490 Status: Inactive - Needs Evaluation		21	761
<b>FORMER ARCO</b> Facility Id: 60001297 Status: Refer: 1248 Local Agency	<b>6110 MISSION GORGE R</b>	<b>21</b>	<b>795</b>
<b>CHEVRON SERVICE STAT</b> Facility Id: 37550002 Status: Refer: 1248 Local Agency	<b>4525 WARING RD</b>	<b>23</b>	<b>814</b>
<b>DYTRON/FORMER GOLDEN</b> Facility Id: 37550012 Status: Refer: 1248 Local Agency	<b>6901 LINDA VISTA ROA</b>	<b>26</b>	<b>865</b>
<b>FUJI TRUCOLOR, INC.</b> Facility Id: 71003322 Status: Inactive - Needs Evaluation	<b>4782 ALVARADO CANYON</b>	<b>32</b>	<b>963</b>
<b>CARSON ELEMENTARY SC</b> Facility Id: 60000009 Status: Inactive - Needs Evaluation	<b>6905 KRAMER STREET</b>	<b>46</b>	<b>1411</b>
<b>FRANCIS PARKER SCHOO</b> Facility Id: 37000042 Status: Refer: 1248 Local Agency	<b>6501 LINDA VISTA ROA</b>	<b>58</b>	<b>1573</b>
MORENA VISTA REDEVEL Facility Id: 60000567 Status: Inactive - Action Required	LINDA VISTA ROAD & N	67	1804
<b>AAMCO TRANSMISSIONS</b> Facility Id: 37750009 Status: Refer: 1248 Local Agency	<b>5251 LINDA VISTA RD.</b>	<b>67</b>	<b>1810</b>
<b>SAN DIEGO VESSEL MAI</b> Facility Id: 37510124 Status: Refer: Other Agency	<b>4990 NAPLES STREET</b>	<b>67</b>	<b>1866</b>
RAD STATION L-6 MIS Facility Id: 80000424 Status: Inactive - Needs Evaluation		89	2479
<b>NORMAL HEIGHTS ES</b> Facility Id: 37650011 Status: Certified	<b>MOUNTAIN VIEW DRIVE/</b>	<b>91</b>	<b>2491</b>
SAN DIEGO MFG PLT Facility Id: 80000456 Status: Inactive - Needs Evaluation		99	2546

## EXECUTIVE SUMMARY

<u>Site</u>	<u>Address</u>	<u>Map ID</u>	<u>Page</u>
<b>SACKETT &amp; PENDLEBURY</b> Facility Id: 37370122 Status: Refer: Other Agency	<b>3630 HANCOCK ST.</b>	<b>101</b>	<b>2590</b>
<b>BOYCE INDUSTRIES</b> Facility Id: 37510093 Status: No Further Action	<b>3344 KURTZ ST</b>	<b>102</b>	<b>2594</b>
DON POLLOCK EXCAVATI Facility Id: 37170001 Status: Refer: Other Agency	3366 KURTZ STREET	102	2596
TRUCK TERMINAL Facility Id: 37420016 Status: Refer: 1248 Local Agency	3495 KURTS STREET	102	2601
<b>PHOTIC OF SAN DIEGO</b> Facility Id: 71002960 Status: Inactive - Needs Evaluation	<b>3515 HANCOCK STREET</b>	<b>102</b>	<b>2632</b>
<b>BURKE CO THE 08</b> Facility Id: 37290006 Status: No Further Action	<b>3870 HOUSTON ST</b>	<b>102</b>	<b>2634</b>
SAN DIEGO GUN TOWER Facility Id: 80000454 Status: Inactive - Needs Evaluation		102	2640
<b>SAN DIEGO NISE-WEST</b> Facility Id: 37970022 Status: Active	<b>4297 PACIFIC COAST H</b>	<b>114</b>	<b>2799</b>
MIDWAY DRIVE (A.K.A. Facility Id: 80001106 Status: Inactive - Needs Evaluation		121	2840
<b>PACIFICA COMPANIES</b> Facility Id: 37000022 Status: Refer: 1248 Local Agency	<b>4350 PACIFIC HIGHWAY</b>	<b>126</b>	<b>2857</b>
SAN DIEGO GUN TOWER Facility Id: 80000455 Status: Inactive - Needs Evaluation		129	2860
OLD TOWN TROLLEY Facility Id: 60001518 Status: Refer: RWQCB	2105-2115 KURTZ ST	130	2861
<b>PACIFIC SERVICES CO</b> Facility Id: 60001520 Status: Refer: RWQCB	<b>4085 PACIFIC HWY</b>	<b>130</b>	<b>2862</b>
HANCOCK ST. SELF-STO Facility Id: 37420017 Status: Refer: 1248 Local Agency	2150-2182 HANCOCK ST	130	2868
MFG PLANT ANX DPC, S Facility Id: 80000457 Status: Inactive - Needs Evaluation		131	2869

## EXECUTIVE SUMMARY

CA WMUDS/SWAT: The Waste Management Unit Database System is used for program tracking and inventory of waste management units. The source is the State Water Resources Control Board.

A review of the CA WMUDS/SWAT list, as provided by EDR, and dated 04/01/2000 has revealed that there are 8 CA WMUDS/SWAT sites within the searched area.

<u>Site</u>	<u>Address</u>	<u>Map ID</u>	<u>Page</u>
<b>KAISER</b>	<b>4307 VANDEVER AV</b>	<b>10</b>	<b>100</b>
SHEWEY ENVIRONMENT F	9310 FRIARS RD	19	540
<b>CLASS 2 SOIL TRTMENT</b>	<b>9310 FRIARS RD</b>	<b>19</b>	<b>542</b>
<b>THERMAL TREATMENT FA</b>	<b>2365 NORTHSIDE DR, B</b>	<b>27</b>	<b>881</b>
MISSION VALLEY DISPO	UNKNOWN	57	1544
TERRASANTA COMMUNITY	UNKNOWN	57	1545
TERRASANTA COMMUNITY	UNKNOWN	57	1546
<b>NAS MIRAMAR</b>	<b>UNKNOWN</b>	<b>57</b>	<b>1547</b>

### EDR PROPRIETARY RECORDS

EDR US Hist Auto Stat: EDR has searched selected national collections of business directories and has collected listings of potential gas station/filling station/service station sites that were available to EDR researchers. EDR's review was limited to those categories of sources that might, in EDR's opinion, include gas station/filling station/service station establishments. The categories reviewed included, but were not limited to gas, gas station, gasoline station, filling station, auto, automobile repair, auto service station, service station, etc. This database falls within a category of information EDR classifies as "High Risk Historical Records", or HRHR. EDR's HRHR effort presents unique and sometimes proprietary data about past sites and operations that typically create environmental concerns, but may not show up in current government records searches.

A review of the EDR US Hist Auto Stat list, as provided by EDR, has revealed that there are 126 EDR US Hist Auto Stat sites within the searched area.

<u>Site</u>	<u>Address</u>	<u>Map ID</u>	<u>Page</u>
Not reported	4388 VANDEVER AVE	10	101
Not reported	6205 FAIRMOUNT AVE	10	103
Not reported	6218 FAIRMOUNT AVE	10	104
Not reported	6215 FAIRMOUNT AVE	10	104
Not reported	4337 SHERIDAN LN	10	104
LITTLEFIELD LEO W	4334 SHERIDAN RD	10	105
Not reported	6267 RIVERDALE ST	10	128
Not reported	6333 RIVERDALE ST	10	141
Not reported	6338 RIVERDALE ST	10	142
Not reported	10383 FRIARS RD	10	161
Not reported	9149 RONDA AVE	13	172
Not reported	6302 RANCHO MISSION	14	194
Not reported	9966 SAN DIEGO MISS	16	225
Not reported	9950 SAN DIEGO MISS	16	393
RUSSELL TOM CHEVRON	2222 MISSION VILLA	18	506
Not reported	4282 CAMINO DEL RIO	21	606
Not reported	5812 FAIRMOUNT AVE	21	607
ATLAS TOW SERVICE SA	5882 FAIRMOUNT AVE	21	613
MISSION VALLEY SHELL	5820 MISSION GORGE	21	628
Not reported	5805 MISSION GORGE	21	644
Not reported	5803 MISSION GORGE	21	644
Not reported	5835 MISSION GORGE	21	648

## EXECUTIVE SUMMARY

<u>Site</u>	<u>Address</u>	<u>Map ID</u>	<u>Page</u>
Not reported	5839 MISSION GORGE	21	651
Not reported	5841 MISSION GORGE	21	656
Not reported	5909 MISSION GORGE	21	661
Not reported	5910 MISSION GORGE	21	662
Not reported	5913 MISSION GORGE	21	681
ATLAS TOW SERVICE	5921 FAIRMOUNT AVE	21	685
Not reported	6029 FAIRMOUNT AVE	21	770
Not reported	4349 TWAIN AVE	21	786
Not reported	4347 TWAIN AVE	21	787
Not reported	4345 TWAIN AVE	21	788
Not reported	4343 TWAIN AVE	21	792
Not reported	4364 TWAIN AVE	21	795
Not reported	4354 TWAIN AVE	21	795
Not reported	2520 NORTHSIDE DR	22	813
Not reported	2365 NORTHSIDE DR	27	883
Not reported	3333 CAMINO DEL RIO	30	902
Not reported	3435 CAMINO DEL RIO	30	909
Not reported	3444 CAMINO DEL RIO	30	910
Not reported	3545 CAMINO DEL RIO	30	912
Not reported	2042 CRANDALL DR	33	964
Not reported	8235 HARTON PL	34	965
KIMES STEVE CHEVRON	7698 FRIARS RD	35	992
Not reported	1455 FRAZEE RD	35	1020
MISSION CENTER TEXACO	5465 MISSION CENTE	35	1041
MISSION VALLEY SERVICE	5494 MISSION CENTE	35	1058
Not reported	7650 MISSION VALLEY	35	1275
Not reported	1640 CAMINO DEL RIO	42	1358
Not reported	2290 CAMINO DEL RIO	54	1483
FREEMAN MARK CHEVRON	2290 CAMINO ZARA	54	1490
FAYMAN MARK CHEVRON	2290 CAMINO ZARA D	54	1490
STANDARD STATIONS INC	2290 CAMINO DE LA	54	1491
Not reported	1428 MINDEN DR	55	1508
Not reported	2727 CAMINO DEL RIO	57	1543
Not reported	2737 CAMINO DEL RIO	57	1544
Not reported	6956 CAMINO REVUELTO	60	1587
Not reported	7084 CAMINO DEGRAZI	61	1588
SUNDOWN AUTOMOTIVE	5338 CUSTER ST	67	1673
SVENSK MOTORSPORT	5354 BANKS ST	67	1682
Not reported	5328 BANKS ST	67	1728
JOHNSON ALAN RACING	5220 GAINES ST	67	1735
Not reported	5444 NAPA ST	67	1736
Not reported	5252 LOVELOCK ST	67	1739
SPATIG FRANK TEXACO	5110 LINDA VISTA T	67	1763
DANNY S GAS MARKET	5110 LINDA VISTA R	67	1763
Not reported	5390 NAPA ST	67	1773
Not reported	5433 GAINES ST	67	1797
LEE S WHEEL ALIGNMENT	5303 NAPA ST	67	1807
AAMCO AUTOMATIC TRAN	5251 LINDA VISTA R	67	1810
AAMCO TRANSMISSIONS	5251 LINDA VISTA T	67	1813
FASHION VALLEY AM PM	6899 FRIARS RD	69	1913
Not reported	6977 FRIARS RD	69	1935
MC BRIDE S TWENTY FO	915 CAMINO DEL RIO	70	1968
Not reported	5030 CAMINO DE LA S	70	1984
Not reported	730 CAMINO DEL RIO	70	2026
Not reported	1441 CAMINO DEL RIO	70	2048
Not reported	1545 CAMINO DEL RIO	70	2096

## EXECUTIVE SUMMARY

<u>Site</u>	<u>Address</u>	<u>Map ID</u>	<u>Page</u>
MAY CO AUTO CENTER	1702 CAMINO DE LA	70	2190
MAY CO AUTO CENTER	1702 CAMINO DEL RI	70	2190
Not reported	6416 FRIARS RD	72	2196
Not reported	591 CAMINO DE LA RE	75	2218
Not reported	5920 FRIARS RD	77	2231
BOULEVARD DODGE	2624 ADAMS AVE	82	2283
Not reported	4747 OREGON ST	82	2285
TREVELLYAN OLDSMOBIL	777 CAMINO DEL RIO	84	2351
Not reported	4420 HOTEL CIRCLE C	85	2356
HOTEL CIRCLE ARCO	2085 HOTEL CIR S	85	2359
STANDARD STATIONS IN	755 W HOTEL CIR	85	2373
Not reported	1235 HOTEL CIR S	85	2377
LONG JACK STAROUST M	1110 N HOTEL CIR	85	2389
STARDUST MOBIL	1110 HOTEL CIR N	85	2390
CHEVRON STATIONS INC	755 HOTEL CIR S	85	2404
TOWN & COUNTRY SERVI	504 HOTEL CIR S	85	2431
MOBIL OIL CO	950 W HOTEL CIR	85	2432
HOTEL CIRCLE SERVICE	504 N HOTEL CIR	85	2433
HOTEL CIRCLE SERVICE	504 HOTEL CIR N	85	2438
Not reported	140 FASHION VLY	85	2440
Not reported	312 FASHION VLY	85	2447
HOTEL CIRCLE SERVICE	504 W HOTEL CIR	85	2467
WOODCOCK IRA	2101 ADAMS AVE	88	2476
NORFOLK MOTORS	4636 PARK BLVD	90	2481
Not reported	4642 PARK BLVD	90	2481
Not reported	4664 PARK BLVD	90	2482
OFNER FOREIGN CAR SE	4664 PARK BLVD	90	2483
SPRADLIN S EXXON SER	2432 HOTEL CIR N	95	2530
Not reported	2440 HOTEL CIR N	95	2531
SAM S ENCO SERVICENT	2432 N HOTEL CIR	95	2532
Not reported	950 MADISON AVE	97	2545
FLYING HEART SERVICE	4620 PACIFIC HWY	99	2551
GIBSON DICK AUTOMOTI	4636 PACIFIC HWY	99	2573
MANCHESTER H H	4100 TAYLOR	99	2573
OLD TOWN SERVICE STA	4100 TAYLOR WY	99	2573
BUSATO & TONINI	4146 TAYLOR WY	99	2574
HERZOG LAWRENCE	4151 TAYLOR WY	99	2575
BROWN EDWIN	4230 TAYLOR WY	99	2575
LARRY S AUTO REPAIR	4277 TAYLOR ST	99	2575
LAUFER S HEAD EXCHAN	4277 TAYLOR WY	99	2576
A A AUTO REPAIR	4285 TAYLOR ST	99	2576
LARRY S AUTO REPAIR	4285 TAYLOR WY	99	2576
CULVER J V	4294 TAYLOR NSD	99	2576
MINASSE SIMON	4297 TAYLOR WY	99	2577
Not reported	3655 CAMINO DEL RIO	104	2698
CUSTOM TRAILER SERVI	3220 JEFFERSON ST	104	2699
Not reported	3535 CAMINO DEL RIO	104	2699
Not reported	2011 FORT STOCKTON	110	2796

## EXECUTIVE SUMMARY

EDR US Hist Cleaners: EDR has searched selected national collections of business directories and has collected listings of potential dry cleaner sites that were available to EDR researchers. EDR's review was limited to those categories of sources that might, in EDR's opinion, include dry cleaning establishments. The categories reviewed included, but were not limited to dry cleaners, cleaners, laundry, laundromat, cleaning/laundry, wash & dry etc. This database falls within a category of information EDR classifies as "High Risk Historical Records", or HRHR. EDR's HRHR effort presents unique and sometimes proprietary data about past sites and operations that typically create environmental concerns, but may not show up in current government records searches.

A review of the EDR US Hist Cleaners list, as provided by EDR, has revealed that there are 38 EDR US Hist Cleaners sites within the searched area.

<u>Site</u>	<u>Address</u>	<u>Map ID</u>	<u>Page</u>
Not reported	2537 MELBOURNE DR	9	86
Not reported	10393 FRIARS RD	10	167
Not reported	5942 RANCHO MISSION	14	172
Not reported	10459 SAN DIEGO MIS	14	180
MICHAEL S CLEANERS	10439 SAN DIEGO MI	14	181
Not reported	4242 CAMINO DEL RIO	21	597
ANGELICA HEALTHCARE	5802 FAIRMOUNT AVE	21	607
Not reported	5837 MISSION GORGE	21	648
Not reported	5841 MISSION GORGE	21	657
Not reported	5980 FAIRMOUNT AVE	21	775
DEEP STEAM CARPET CL	4401 TWAIN AVE	21	786
Not reported	3435 CAMINO DEL RIO	30	907
Not reported	5694 MISSION CENTER	35	1184
Not reported	7592 METROPOLITAN D	35	1278
BENNETT COIN OPERATE	9101 FRIARS RD	36	1319
Not reported	2169 FENTON PKWY	39	1336
Not reported	2195 STATION VILLAG	42	1376
Not reported	2222 RIVER RUN DR	43	1400
Not reported	8275 STATION VILLAG	53	1468
Not reported	2020 CAMINO DEL RIO	57	1552
Not reported	7610 HAZARD CENTER	62	1610
Not reported	855 MORENA BLVD	67	1789
MORENA COIN WASH	5305 NAPA ST	67	1807
Not reported	5401 LINDA VISTA RD	67	1841
F A R D JANITORIAL S	1275 BRUNNER ST	71	2194
Not reported	6110 FRIARS RD	76	2225
Not reported	4794 ARIZONA ST	80	2282
U WASH	2602 ADAMS DR	82	2283
ADAMS AVENUE CLEANER	2604 ADAMS AVE	82	2284
U WASH	2602 ADAMS AVE	82	2285
Not reported	1761 HOTEL CIR S	85	2373
Not reported	2127 ADAMS AVE	88	2479
MASTER CLEANERS	4620 PARK BLVD	90	2480
KINIKIN M N L	4644 PARK BLVD	90	2482
KLINGAMAN D R	4675 PARK BLVD	90	2486
CLIFF CLEANERS	1809 ADAMS AVE	90	2486
RAFFEE S CARPETS OF	3603 W CAMINO DEL	104	2699
HAGOPIAN SETH	1924 FT STOCKTON DR	110	2796



## EXECUTIVE SUMMARY

CA RGA LUST: The EDR Recovered Government Archive Leaking Underground Storage Tank database provides a list of LUST incidents derived from historical databases and includes many records that no longer appear in current government lists. Compiled from Records formerly available from the State Water Resources Control Board in California.

A review of the CA RGA LUST list, as provided by EDR, has revealed that there are 89 CA RGA LUST sites within the searched area.

<u>Site</u>	<u>Address</u>	<u>Map ID</u>	<u>Page</u>
TEXACO USA (TERMINAL	9966 SAN DIEGO MISSI	16	215
TEXACO/SAN DIEGO MIS	9966 SAN DIEGO MISSI	16	216
TEXACO USA SALES TER	9966 SAN DIEGO MISSI	16	224
H.G. FENTON MATERIAL	9300 FRIARS RD	19	513
H.G. FENTON MATERIAL	9300 FRIARS RD	19	517
H G FENTON MATERIAL	9300 FRIARS RD	19	520
H.G. FENTON	9300 FRIARS RD	19	521
FENTON PROPERTIES	9300 FRIARS RD	19	521
H. G. FENTON	9300 FRIARS RD	19	521
H G FENTON MATERIAL	9310 FRIARS RD	19	553
H.G. FENTON MATERIAL	9310 FRIARS RD	19	554
QUALCOMM STADIUM	9449 FRIARS RD	25	838
STEVE KIMES CHEVRON	7698 FRIARS RD	35	965
CHEVRON USA PRODUCTS	7698 FRIARS RD	35	970
HAZARD CENTER CHEVRO	7698 FRIARS RD	35	970
CHEVRON #9-0091	7698 FRIARS RD	35	994
TEXACO/MISSION CENTE	5465 MISSION CENTER	35	1033
TEXACO STATION	5465 MISSION CENTER	35	1033
TEXACO STATION	5465 MISSION CENTER	35	1033
MISSION CENTER TEXAC	5465 MISSION CENTER	35	1041
TEXACO/MISSION CENTE	5465 MISSION CENTER	35	1041
MOBIL OIL STATION #1	5494 MISSION CENTER	35	1085
MOBIL OIL STATION #1	5494 MISSION CENTER	35	1085
MISSION VALLEY MOBIL	5494 MISSION CENTER	35	1086
MOBIL 18-G6F	5494 MISSION CENTER	35	1086
MOBIL	5494 MISSION CENTER	35	1086
UNITED STATES RENTAL	1544 FRAZEE ROAD	35	1152
UNITED STATES RENTAL	1544 FRAZEE RD	35	1152
U. S. RENTALS	1544 FRAZEE RD	35	1153
U. S. RENTALS	1544 FRAZEE ROAD	35	1154
SUNROAD PLAZA EAST I	1615 MURRAY CANYON R	35	1156
SUNROAD ENTERPRISES	1615 MURRAY CANYON R	35	1157
SUNROAD PLAZA EAST I	1615 MURRAY CANYON R	35	1157
STADIUM CLEANERS	5694 MISSION CENTER	35	1192
CAL MAT COMPANY	5745 MISSION CENTER	35	1265
INDUSTRIAL ASPHALT	8150 FRIARS RD	48	1423
INDUSTRIAL ASPHALT	8150 FRIARS ROAD	48	1424
HAZARD CENTER	7501 FRIARS RD	59	1584
R. E. HAZARD	7501 FRIARS ROAD	59	1584
R. E. HAZARD	7501 FRIARS RD	59	1584
R.E. HAZARD CONTRACT	7501 FRIARS RD	59	1584
MICHAEL A TOMMANEY	6899 FRIARS RD	69	1913
ARCO 3052	6899 FRIARS RD	69	1914
ARCO #3052	6899 FRIARS RD	69	1914
STELLA MARIS CORP	6899 FRIARS RD	69	1914
ARCO PRODUCTS COMPAN	6899 FRIARS RD	69	1914
FIRESTONE	6977 FRIARS RD	69	1937
FIRESTONE #22F2	6977 FRIARS RD	69	1937
MARVIN K BROWN CADII	1441 CAMINO DEL RIO	70	2060

## EXECUTIVE SUMMARY

<u>Site</u>	<u>Address</u>	<u>Map ID</u>	<u>Page</u>
MARVIN K BROWN	1441 CAMINO DEL RIO	70	2066
MARVIN K BROWN CADIL	1441 CAMINO DEL RIO	70	2067
MARVIN K. BROWN CADI	1441 CAMINO DEL RIO	70	2067
MARVIN K. BROWN	1441 CAMINO DEL RIO	70	2067
BROWN, MARVIN	1441 CAMINO DEL RIO	70	2067
MARVIN K BROWN CADIL	1441 CAMINO DEL RIO	70	2089
BROWN, MARVIN	1441 CAMINO DEL RIO	70	2090
RADISSON HOTEL SAN D	1433 CAMINO DEL RIO	70	2093
JOHN HINE PONTIAC MA	1545 CAMINO DEL RIO	70	2095
JOHN HINE PONTIAC MA	1545 CAMINO DEL RIO	70	2095
UNOCAL #4862	5050 MISSION CENTER	70	2160
UNOCAL CORP.	5050 MISSION CENTER	70	2160
UNOCAL/MINUTEMAN CAR	5050 MISSION CENTER	70	2161
UNOCAL	5050 MISSION CENTER	70	2161
UNOCAL SERV STATION	5050 MISSION CENTER	70	2161
UNION #4862	5050 MISSION CENTER	70	2161
UNION TRIBUNE	350 CAMINO DE LA REI	79	2279
TREVELLYAN OLDSMOBIL	777 CAMINO DEL RIO,	84	2352
TREVELLYAN OLDSMOBIL	777 CAMINO DEL RIO S	84	2352
TREVELLYAN OLDSMOBIL	777 CAMINO DEL RIO,	84	2353
FORMER ARCO STATION	2085 HOTEL CIRCLE S	85	2359
PRESIDENTIAL LIMOUSI	2085 HOTEL CIRCLE SO	85	2363
PRESIDENTIAL LIMO. S	2085 HOTEL CIRCLE S	85	2363
PRESIDENTIAL LIMOUSI	2085 HOTEL CIRCLE S	85	2363
CHEVRON 90158	755 HOTEL CIRCLE S	85	2395
CHEVRON USA	755 HOTEL CIRCLE S	85	2400
CHEVRON #9-0158	755 HOTEL CIRCLE S	85	2408
CHEVRON STATION #9-0	755 HOTEL CIRCLE S	85	2409
ATLAS HOTEL	504 HOTEL CIRCLE N	85	2434
ATLAS HOTEL	504 HOTEL CIRCLE, NO	85	2434
HOTEL CIRCLE SEVENTY	504 HOTEL CIRCLE N	85	2435
ATLAS HOTEL	504 HOTEL CIRCLE NOR	85	2438
FIRESTONE TIRE AND R	140 FASHION VALLEY	85	2441
EXXON SERVICE STATIO	2432 HOTEL CIRCLE N	95	2529
EXXON SERVICE STATIO	2432 HOTEL CIRCLE N	95	2531
EXXON	2432 HOTEL CIRCLE N	95	2531
EXXON SERVICE STATIO	2432 HOTEL CIRCLE NO	95	2531
RIVER VALLEY SPORTS	2440 HOTEL CIRCLE PL	95	2540
RIVER VLY SPORTS CTR	2440 HOTEL CIRCLE PL	95	2540
RIVER VLY SPORTS CTR	2440 HOTEL CIRCLE PL	95	2540

CA RGA LF: The EDR Recovered Government Archive Landfill database provides a list of landfills derived from historical databases and includes many records that no longer appear in current government lists. Compiled from Records formerly available from the Department of Resources Recycling and Recovery in California.

A review of the CA RGA LF list, as provided by EDR, has revealed that there are 2 CA RGA LF sites within the searched area.

<u>Site</u>	<u>Address</u>	<u>Map ID</u>	<u>Page</u>
SOIL WASH TECHNOLOGI Facility ID: 37-AA-0940	9310-C FRIARS ROAD	19	554

## EXECUTIVE SUMMARY

<u>Site</u>	<u>Address</u>	<u>Map ID</u>	<u>Page</u>
SHEWEY ENVIRONMENTAL	9310 FRIARS ROAD	19	555

## **EXECUTIVE SUMMARY**

Please refer to the end of the findings report for unmapped orphan sites due to poor or inadequate address information.

MAP FINDINGS SUMMARY

<u>Database</u>	<u>Total Plotted</u>
<b><u>FEDERAL RECORDS</u></b>	
NPL	0
Proposed NPL	0
Delisted NPL	0
NPL LIENS	0
CERCLIS	0
CERC-NFRAP	6
LIENS 2	0
CORRACTS	0
RCRA-TSDF	0
RCRA-LQG	15
RCRA-SQG	53
RCRA-CESQG	0
RCRA NonGen / NLR	9
US ENG CONTROLS	0
US INST CONTROL	0
ERNS	104
HMIRS	4
DOT OPS	0
US CDL	1
US BROWNFIELDS	0
DOD	1
FUDS	0
LUCIS	0
CONSENT	0
ROD	0
UMTRA	0
ODI	0
DEBRIS REGION 9	0
US MINES	1
TRIS	0
TSCA	0
FTTS	9
HIST FTTS	7
SSTS	0
ICIS	1
PADS	0
MLTS	0
RADINFO	0
FINDS	88
RAATS	0
RMP	0
US AIRS	1
LEAD SMELTERS	0
2020 COR ACTION	0
PRP	0
EPA WATCH LIST	0
US FIN ASSUR	0
FEDERAL FACILITY	0

MAP FINDINGS SUMMARY

<u>Database</u>	<u>Total Plotted</u>
PCB TRANSFORMER	0
US HIST CDL	0
COAL ASH DOE	0
SCRD DRYCLEANERS	0
COAL ASH EPA	0
FEMA UST	0

**STATE AND LOCAL RECORDS**

CA HIST Cal-Sites	1
CA BOND EXP. PLAN	0
CA SCH	2
CA Toxic Pits	1
CA SWF/LF	4
CA UIC	0
CA WDS	7
CA NPDES	22
CA Cortese	2
CA HIST CORTESE	120
CA SWRCY	4
CA LUST	190
CA FID UST	0
CA SLIC	82
CA UST	32
CA HIST UST	77
CA LIENS	0
CA CUPA Listings	0
NY MANIFEST	1
CA SWEEPS UST	134
CA CHMIRS	91
CA LDS	4
CA AST	17
CA MCS	2
CA Notify 65	33
CA DEED	0
CA VCP	0
CA DRYCLEANERS	8
CA WIP	0
CA CDL	0
CA ENF	9
CA RESPONSE	1
CA HAZNET	376
CA EMI	54
CA HAULERS	0
CA ENVIROSTOR	33
CA MWMP	0
CA HWP	0
CA HWT	0
CA PROC	0
CA WMUDS/SWAT	8

**TRIBAL RECORDS**

INDIAN RESERV	0
---------------	---

## MAP FINDINGS SUMMARY

<u>Database</u>	<u>Total Plotted</u>
INDIAN ODI	0
INDIAN LUST	0
INDIAN UST	0
INDIAN VCP	0
<b><u>EDR PROPRIETARY RECORDS</u></b>	
EDR MGP	0
EDR US Hist Auto Stat	126
EDR US Hist Cleaners	38
CA RGA LUST	89
CA RGA LF	2

### NOTES:

Sites may be listed in more than one database

MAP FINDINGS

Map ID		EDR ID Number
Direction		
Distance		
Distance (ft.)	Site	Database(s) EPA ID Number

<b>DOD Region</b>	<b>MIRAMAR NAVAL AIR STATION</b>	<b>DOD CUSA145460</b>
	<b>MIRAMAR NAVAL AIR STATION (County), CA</b>	<b>N/A</b>

DOD:

Feature 1:	Navy DOD
Feature 2:	Not reported
Feature 3:	Not reported
URL:	Not reported
Name 1:	Miramar Naval Air Station
Name 2:	Not reported
Name 3:	Not reported
State:	CA
DOD Site:	Yes
Tile name:	CASAN_DIEGO

1	<b>CAMP LAMESA</b>	<b>CA ENVIROSTOR S107736034</b>
	<b>SAN DIEGO, CA</b>	<b>N/A</b>

ENVIROSTOR:

Facility ID:	80000215
Status:	Active
Status Date:	08/17/2014
Site Code:	401510
Site Type:	Military Evaluation
Site Type Detailed:	FUDS
Acres:	50
NPL:	NO
Regulatory Agencies:	SMBRP
Lead Agency:	SMBRP
Program Manager:	Not reported
Supervisor:	Douglas Bautista
Division Branch:	Cleanup Cypress
Assembly:	79
Senate:	39
Special Program:	Not reported
Restricted Use:	NO
Site Mgmt Req:	NONE SPECIFIED
Funding:	DERA
Latitude:	32.8
Longitude:	-117.0916
APN:	NONE SPECIFIED
Past Use:	FIRING RANGE - ARTILLERY, FIRING RANGE - SMALL ARMS ETC...
Potential COC:	Explosives (UXO, MEC)
Confirmed COC:	Explosives (UXO, MEC)
Potential Description:	SOIL
Alias Name:	CA99799F540300
Alias Type:	Federal Facility ID
Alias Name:	401510
Alias Type:	Project Code (Site Code)
Alias Name:	80000215
Alias Type:	Envirostor ID Number
Alias Name:	J09CA0286
Alias Type:	Envirostor ID Number

Completed Info:

Completed Area Name:	PROJECT WIDE
Completed Sub Area Name:	Not reported
Completed Document Type:	Archive Search Report (ASR)



MAP FINDINGS

Map ID  
 Direction  
 Distance  
 Distance (ft.)Site

EDR ID Number  
 EPA ID Number

Database(s)

**CAMP LAMESA (Continued)**

**S107736034**

Completed Date: 04/01/1999  
 Comments: Not reported  
  
 Future Area Name: Not reported  
 Future Sub Area Name: Not reported  
 Future Document Type: Not reported  
 Future Due Date: Not reported  
 Schedule Area Name: PROJECT WIDE  
 Schedule Sub Area Name: Not reported  
 Schedule Document Type: Site Screening  
 Schedule Due Date: 09/16/2014  
 Schedule Revised Date: Not reported

**2 BIRMINGTON DR. & MEADOWLARK DR**

**CA Notify 65 S100178291  
 N/A**

**SAN DIEGO, CA**

NOTIFY 65:  
 Date Reported: Not reported  
 Staff Initials: Not reported  
 Board File Number: Not reported  
 Facility Type: Not reported  
 Discharge Date: Not reported  
 Incident Description: Not reported

**3 DALEY CORP  
 2400 MURPHY CYN RD  
 SAN DIEGO, CA 92124**

**CERC-NFRAP 1003878624  
 CAD980735989**

CERC-NFRAP:  
 Site ID: 0902002  
 Federal Facility: Not a Federal Facility  
 NPL Status: Not on the NPL  
 Non NPL Status: NFRAP-Site does not qualify for the NPL based on existing information

CERCLIS-NFRAP Site Contact Details:  
 Contact Sequence ID: 13285145.00000  
 Person ID: 13003854.00000  
  
 Contact Sequence ID: 13290740.00000  
 Person ID: 13003858.00000  
  
 Contact Sequence ID: 13296598.00000  
 Person ID: 13004003.00000

CERCLIS-NFRAP Site Alias Name(s):  
 Alias Name: LETTIN WILLIAM C  
 Alias Address: Not reported  
 CA

CERCLIS-NFRAP Assessment History:  
 Action: DISCOVERY  
 Date Started: / /  
 Date Completed: 12/01/79  
 Priority Level: Not reported

MAP FINDINGS

Map ID  
 Direction  
 Distance  
 Distance (ft.)Site

EDR ID Number  
 EPA ID Number

Database(s)

**DALEY CORP (Continued)**

**1003878624**

Action: ARCHIVE SITE  
 Date Started: / /  
 Date Completed: 02/01/85  
 Priority Level: Not reported

Action: PRELIMINARY ASSESSMENT  
 Date Started: / /  
 Date Completed: 02/01/85  
 Priority Level: NFRAP-Site does not qualify for the NPL based on existing information

**3**

**DALEY CORP  
 2400 MURPHY CANYON RD  
 SAN DIEGO, CA 92123**

**CA LUST  
 CA SWEEPS UST  
 CA San Diego Co. HMMD  
 CA SAN DIEGO CO. SAM**

**S100610333  
 N/A**

**LUST REG 9:**

Region: 9  
 Status: Case Closed  
 Case Number: 9UT2566  
 Local Case: H03378-002  
 Substance: Gasoline  
 Qty Leaked: 0  
 Abate Method: EDET  
 Local Agency: San Diego  
 How Found: Tank Closure  
 How Stopped: Close Tank  
 Source: Unknown  
 Cause: Unknown  
 Lead Agency: Local Agency  
 Case Type: Aquifer affected  
 Date Found: 10/20/1993  
 Date Stopped: 10/21/1993  
 Confirm Date: 10/20/1993  
 Submit Workplan: 10/20/93  
 Prelim Assess: 11/18/1993  
 Desc Pollution: Not reported  
 Remed Plan: / /  
 Remed Action: Not reported  
 Began Monitor: Not reported  
 Release Date: 10/28/1993  
 Enforce Date: Not reported  
 Closed Date: 7/14/97  
 Enforce Type: Not reported  
 Pilot Program: LOP  
 Basin Number: 907.11  
 GW Depth: 6'  
 Beneficial Use: Municipal groundwater use  
 NPDES Number: Not reported  
 Priority: 2A  
 File Dispn: Not reported  
 Interim Remedial Actions: Yes  
 Cleanup and Abatement order Number: Not reported  
 Waste Discharge Requirement Number: Not reported

**SWEEPS UST:**

Status: Active  
 Comp Number: 3378

MAP FINDINGS

Map ID  
 Direction  
 Distance  
 Distance (ft.)Site

EDR ID Number  
 EPA ID Number

Database(s)

**DALEY CORP (Continued)**

**S100610333**

Number: 9  
 Board Of Equalization: 44-021845  
 Referral Date: Not reported  
 Action Date: 06-26-92  
 Created Date: 02-29-88  
 Owner Tank Id: Not reported  
 SWRCB Tank Id: 37-000-003378-000001  
 Tank Status: A  
 Capacity: 12000  
 Active Date: Not reported  
 Tank Use: CHEMICAL  
 STG: P  
 Content: Not reported  
 Number Of Tanks: 18

Status: Active  
 Comp Number: 3378  
 Number: 9  
 Board Of Equalization: 44-021845  
 Referral Date: Not reported  
 Action Date: 06-26-92  
 Created Date: 02-29-88  
 Owner Tank Id: Not reported  
 SWRCB Tank Id: 37-000-003378-000002  
 Tank Status: A  
 Capacity: 12000  
 Active Date: Not reported  
 Tank Use: CHEMICAL  
 STG: P  
 Content: Not reported  
 Number Of Tanks: Not reported

Status: Active  
 Comp Number: 3378  
 Number: 9  
 Board Of Equalization: 44-021845  
 Referral Date: Not reported  
 Action Date: 06-26-92  
 Created Date: 02-29-88  
 Owner Tank Id: Not reported  
 SWRCB Tank Id: 37-000-003378-000003  
 Tank Status: A  
 Capacity: 12000  
 Active Date: Not reported  
 Tank Use: CHEMICAL  
 STG: P  
 Content: Not reported  
 Number Of Tanks: Not reported

Status: Active  
 Comp Number: 3378  
 Number: 9  
 Board Of Equalization: 44-021845  
 Referral Date: Not reported  
 Action Date: 06-26-92  
 Created Date: 02-29-88  
 Owner Tank Id: Not reported

MAP FINDINGS

Map ID  
 Direction  
 Distance  
 Distance (ft.)Site

EDR ID Number

Database(s) EPA ID Number

**DALEY CORP (Continued)**

**S100610333**

SWRCB Tank Id: 37-000-003378-000004  
 Tank Status: A  
 Capacity: 12000  
 Active Date: Not reported  
 Tank Use: CHEMICAL  
 STG: P  
 Content: Not reported  
 Number Of Tanks: Not reported

Status: Active  
 Comp Number: 3378  
 Number: 9  
 Board Of Equalization: 44-021845  
 Referral Date: Not reported  
 Action Date: 06-26-92  
 Created Date: 02-29-88  
 Owner Tank Id: Not reported  
 SWRCB Tank Id: 37-000-003378-000005  
 Tank Status: A  
 Capacity: 12000  
 Active Date: Not reported  
 Tank Use: CHEMICAL  
 STG: P  
 Content: Not reported  
 Number Of Tanks: Not reported

Status: Active  
 Comp Number: 3378  
 Number: 9  
 Board Of Equalization: 44-021845  
 Referral Date: Not reported  
 Action Date: 06-26-92  
 Created Date: 02-29-88  
 Owner Tank Id: Not reported  
 SWRCB Tank Id: 37-000-003378-000006  
 Tank Status: A  
 Capacity: 12000  
 Active Date: Not reported  
 Tank Use: CHEMICAL  
 STG: P  
 Content: Not reported  
 Number Of Tanks: Not reported

Status: Active  
 Comp Number: 3378  
 Number: 9  
 Board Of Equalization: 44-021845  
 Referral Date: Not reported  
 Action Date: 06-26-92  
 Created Date: 02-29-88  
 Owner Tank Id: Not reported  
 SWRCB Tank Id: 37-000-003378-000007  
 Tank Status: A  
 Capacity: 12000  
 Active Date: Not reported  
 Tank Use: M.V. FUEL  
 STG: P

MAP FINDINGS

Map ID  
 Direction  
 Distance  
 Distance (ft.)Site

EDR ID Number

Database(s) EPA ID Number

**DALEY CORP (Continued)**

**S100610333**

Content:	OTHER
Number Of Tanks:	Not reported
Status:	Active
Comp Number:	3378
Number:	9
Board Of Equalization:	44-021845
Referral Date:	Not reported
Action Date:	06-26-92
Created Date:	02-29-88
Owner Tank Id:	Not reported
SWRCB Tank Id:	37-000-003378-000008
Tank Status:	A
Capacity:	12000
Active Date:	Not reported
Tank Use:	CHEMICAL
STG:	P
Content:	Not reported
Number Of Tanks:	Not reported
Status:	Active
Comp Number:	3378
Number:	9
Board Of Equalization:	44-021845
Referral Date:	Not reported
Action Date:	06-26-92
Created Date:	02-29-88
Owner Tank Id:	Not reported
SWRCB Tank Id:	37-000-003378-000009
Tank Status:	A
Capacity:	12000
Active Date:	Not reported
Tank Use:	CHEMICAL
STG:	P
Content:	Not reported
Number Of Tanks:	Not reported
Status:	Active
Comp Number:	3378
Number:	9
Board Of Equalization:	44-021845
Referral Date:	Not reported
Action Date:	06-26-92
Created Date:	02-29-88
Owner Tank Id:	Not reported
SWRCB Tank Id:	37-000-003378-000010
Tank Status:	A
Capacity:	12000
Active Date:	Not reported
Tank Use:	CHEMICAL
STG:	P
Content:	Not reported
Number Of Tanks:	Not reported
Status:	Active
Comp Number:	3378
Number:	9

MAP FINDINGS

Map ID  
 Direction  
 Distance  
 Distance (ft.)Site

EDR ID Number

Database(s) EPA ID Number

**DALEY CORP (Continued)**

**S100610333**

Board Of Equalization: 44-021845  
 Referral Date: Not reported  
 Action Date: 06-26-92  
 Created Date: 02-29-88  
 Owner Tank Id: Not reported  
 SWRCB Tank Id: 37-000-003378-000011  
 Tank Status: A  
 Capacity: 1000  
 Active Date: Not reported  
 Tank Use: M.V. FUEL  
 STG: P  
 Content: REG UNLEADED  
 Number Of Tanks: Not reported

Status: Active  
 Comp Number: 3378  
 Number: 9  
 Board Of Equalization: 44-021845  
 Referral Date: Not reported  
 Action Date: 06-26-92  
 Created Date: 02-29-88  
 Owner Tank Id: Not reported  
 SWRCB Tank Id: 37-000-003378-000012  
 Tank Status: A  
 Capacity: 10000  
 Active Date: Not reported  
 Tank Use: M.V. FUEL  
 STG: P  
 Content: REG UNLEADED  
 Number Of Tanks: Not reported

Status: Active  
 Comp Number: 3378  
 Number: 9  
 Board Of Equalization: 44-021845  
 Referral Date: Not reported  
 Action Date: 06-26-92  
 Created Date: 02-29-88  
 Owner Tank Id: Not reported  
 SWRCB Tank Id: 37-000-003378-000013  
 Tank Status: A  
 Capacity: 10000  
 Active Date: Not reported  
 Tank Use: M.V. FUEL  
 STG: P  
 Content: OTHER  
 Number Of Tanks: Not reported

Status: Active  
 Comp Number: 3378  
 Number: 9  
 Board Of Equalization: 44-021845  
 Referral Date: Not reported  
 Action Date: 06-26-92  
 Created Date: 02-29-88  
 Owner Tank Id: Not reported  
 SWRCB Tank Id: 37-000-003378-000014

MAP FINDINGS

Map ID  
 Direction  
 Distance  
 Distance (ft.)Site

EDR ID Number

Database(s) EPA ID Number

**DALEY CORP (Continued)**

**S100610333**

Tank Status: A  
 Capacity: 10000  
 Active Date: Not reported  
 Tank Use: M.V. FUEL  
 STG: P  
 Content: OTHER  
 Number Of Tanks: Not reported

Status: Active  
 Comp Number: 3378  
 Number: 9  
 Board Of Equalization: 44-021845  
 Referral Date: Not reported  
 Action Date: 06-26-92  
 Created Date: 02-29-88  
 Owner Tank Id: Not reported  
 SWRCB Tank Id: 37-000-003378-000015  
 Tank Status: A  
 Capacity: 10000  
 Active Date: Not reported  
 Tank Use: M.V. FUEL  
 STG: P  
 Content: OTHER  
 Number Of Tanks: Not reported

Status: Active  
 Comp Number: 3378  
 Number: 9  
 Board Of Equalization: 44-021845  
 Referral Date: Not reported  
 Action Date: 06-26-92  
 Created Date: 02-29-88  
 Owner Tank Id: Not reported  
 SWRCB Tank Id: 37-000-003378-000016  
 Tank Status: A  
 Capacity: 10000  
 Active Date: Not reported  
 Tank Use: OIL  
 STG: P  
 Content: Not reported  
 Number Of Tanks: Not reported

Status: Active  
 Comp Number: 3378  
 Number: 9  
 Board Of Equalization: 44-021845  
 Referral Date: Not reported  
 Action Date: 06-26-92  
 Created Date: 02-29-88  
 Owner Tank Id: Not reported  
 SWRCB Tank Id: 37-000-003378-000017  
 Tank Status: A  
 Capacity: 10000  
 Active Date: Not reported  
 Tank Use: OIL  
 STG: P  
 Content: Not reported

MAP FINDINGS

Map ID  
 Direction  
 Distance  
 Distance (ft.)Site

EDR ID Number

Database(s) EPA ID Number

**DALEY CORP (Continued)**

**S100610333**

Number Of Tanks: Not reported

Status: Active

Comp Number: 3378

Number: 9

Board Of Equalization: 44-021845

Referral Date: Not reported

Action Date: 06-26-92

Created Date: 02-29-88

Owner Tank Id: Not reported

SWRCB Tank Id: 37-000-003378-000018

Tank Status: A

Capacity: 500

Active Date: Not reported

Tank Use: PETROLEUM

STG: W

Content: Not reported

Number Of Tanks: Not reported

**SAN DIEGO CO. HMMD:**

Facility Id: 103378

Business Type: Not reported

EPA Id Number: CAD981396278

APN: 429-260-10-00

Last HMMD Inspection: 03/08/1993

Permit Status: INAC

Permit Expiration: Not reported

Facility Owner: DALEY CORPORATION

Facility Address: PO BOX 609018

Facility City: SAN DIEGO

Facility State: CA

Facility Zip: 92160-

UST Owner: DALEY CORPORATION

Handle Regulated Hazmat: Y

Own Or Operate UST: Not reported

Subject To APSA: Not reported

Generate Haz Waste: Not reported

Treat Haz Waste: Not reported

Generate Medical Waste: Not reported

**UST:**

UST Name: UNDERGROUND TANK 103378 T001

Last Update: 2012-11-02 14:17:38

Permit Number: 103378

Tank Type: SINGLE WALL

Additional Id: 1

Capacity Gallons: 12000

UST Contents: Not reported

Other Content Info: SEE FILE FOR CONTENTS

Reg Status: EXEMPT

Remove Close Date: Not reported

Year Installed: 1980-01-01 00:00:00

Pipe Type: SINGLE WALL

Delivery System: SUCTION

Monitor Code: 90

UST Monitor Method: NO MONITORING ALTERNATIVE SELECTED. VERIFY AND ENTER MONITORING ALTERNATIVE DURING INSPECTION.



MAP FINDINGS

Map ID  
 Direction  
 Distance  
 Distance (ft.)Site

EDR ID Number

Database(s) EPA ID Number

**DALEY CORP (Continued)**

**S100610333**

UST Name: UNDERGROUND TANK 103378 T002  
 Last Update: 2012-11-02 14:17:38  
 Permit Number: 103378  
 Tank Type: SINGLE WALL  
 Additional Id: 2  
 Capacity Gallons: 12000  
 UST Contents: Not reported  
 Other Content Info: SEE FILE FOR CONTENTS  
 Reg Status: EXEMPT  
 Remove Close Date: Not reported  
 Year Installed: 1980-01-01 00:00:00  
 Pipe Type: SINGLE WALL  
 Delivery System: SUCTION  
 Monitor Code: 90  
 UST Monitor Method: NO MONITORING ALTERNATIVE SELECTED. VERIFY AND ENTER MONITORING ALTERNATIVE DURING INSPECTION.

UST Name: UNDERGROUND TANK 103378 T003  
 Last Update: 2012-11-02 14:17:38  
 Permit Number: 103378  
 Tank Type: SINGLE WALL  
 Additional Id: 3  
 Capacity Gallons: 12000  
 UST Contents: Not reported  
 Other Content Info: SEE FILE FOR CONTENTS  
 Reg Status: EXEMPT  
 Remove Close Date: Not reported  
 Year Installed: 1980-01-01 00:00:00  
 Pipe Type: SINGLE WALL  
 Delivery System: SUCTION  
 Monitor Code: 90  
 UST Monitor Method: NO MONITORING ALTERNATIVE SELECTED. VERIFY AND ENTER MONITORING ALTERNATIVE DURING INSPECTION.

UST Name: UNDERGROUND TANK 103378 T004  
 Last Update: 2012-11-02 14:17:38  
 Permit Number: 103378  
 Tank Type: SINGLE WALL  
 Additional Id: 4  
 Capacity Gallons: 12000  
 UST Contents: Not reported  
 Other Content Info: SEE FILE FOR CONTENTS  
 Reg Status: EXEMPT  
 Remove Close Date: Not reported  
 Year Installed: 1980-01-01 00:00:00  
 Pipe Type: SINGLE WALL  
 Delivery System: SUCTION  
 Monitor Code: 90  
 UST Monitor Method: NO MONITORING ALTERNATIVE SELECTED. VERIFY AND ENTER MONITORING ALTERNATIVE DURING INSPECTION.

UST Name: UNDERGROUND TANK 103378 T005  
 Last Update: 2012-11-02 14:17:38  
 Permit Number: 103378  
 Tank Type: SINGLE WALL  
 Additional Id: 5  
 Capacity Gallons: 12000

MAP FINDINGS

Map ID  
 Direction  
 Distance  
 Distance (ft.)Site

EDR ID Number  
 EPA ID Number

Database(s)

**DALEY CORP (Continued)**

**S100610333**

UST Contents: Not reported  
 Other Content Info: SEE FILE FOR CONTENTS  
 Reg Status: EXEMPT  
 Remove Close Date: Not reported  
 Year Installed: 1980-01-01 00:00:00  
 Pipe Type: SINGLE WALL  
 Delivery System: SUCTION  
 Monitor Code: 90  
 UST Monitor Method: NO MONITORING ALTERNATIVE SELECTED. VERIFY AND ENTER MONITORING ALTERNATIVE DURING INSPECTION.

UST Name: UNDERGROUND TANK 103378 T006  
 Last Update: 2012-11-02 14:17:38  
 Permit Number: 103378  
 Tank Type: SINGLE WALL  
 Additional Id: 6  
 Capacity Gallons: 12000  
 UST Contents: Not reported  
 Other Content Info: SEE FILE FOR CONTENTS  
 Reg Status: EXEMPT  
 Remove Close Date: Not reported  
 Year Installed: 1980-01-01 00:00:00  
 Pipe Type: SINGLE WALL  
 Delivery System: SUCTION  
 Monitor Code: 90  
 UST Monitor Method: NO MONITORING ALTERNATIVE SELECTED. VERIFY AND ENTER MONITORING ALTERNATIVE DURING INSPECTION.

UST Name: UNDERGROUND TANK 103378 T007  
 Last Update: 2012-11-02 14:17:38  
 Permit Number: 103378  
 Tank Type: SINGLE WALL  
 Additional Id: 7  
 Capacity Gallons: 12000  
 UST Contents: DIESEL  
 Other Content Info: DIESEL  
 Reg Status: EXEMPT  
 Remove Close Date: Not reported  
 Year Installed: 1980-01-01 00:00:00  
 Pipe Type: SINGLE WALL  
 Delivery System: SUCTION  
 Monitor Code: 10  
 UST Monitor Method: SW TANK DW PRESSURE PIPE W/POS SHUTOFF LLD W/DAILY RECONCILE OR WEEKLY GAUGE: TNK TEST ANN, PIPE TEST ANN 0.1 GAL/HR OR MO 0.2 GAL/HR

UST Name: UNDERGROUND TANK 103378 T008  
 Last Update: 2012-11-02 14:17:38  
 Permit Number: 103378  
 Tank Type: SINGLE WALL  
 Additional Id: 8  
 Capacity Gallons: 12000  
 UST Contents: Not reported  
 Other Content Info: SEE FILE FOR CONTENTS  
 Reg Status: EXEMPT  
 Remove Close Date: Not reported  
 Year Installed: 1980-01-01 00:00:00  
 Pipe Type: SINGLE WALL

MAP FINDINGS

Map ID  
 Direction  
 Distance  
 Distance (ft.)Site

EDR ID Number  
 EPA ID Number

Database(s)

**DALEY CORP (Continued)**

**S100610333**

Delivery System: SUCTION  
 Monitor Code: 90  
 UST Monitor Method: NO MONITORING ALTERNATIVE SELECTED. VERIFY AND ENTER MONITORING ALTERNATIVE DURING INSPECTION.

UST Name: UNDERGROUND TANK 103378 T009  
 Last Update: 2012-11-02 14:17:38  
 Permit Number: 103378  
 Tank Type: SINGLE WALL  
 Additional Id: 9  
 Capacity Gallons: 12000  
 UST Contents: DIESEL  
 Other Content Info: DIESEL  
 Reg Status: EXEMPT  
 Remove Close Date: Not reported  
 Year Installed: 1980-01-01 00:00:00  
 Pipe Type: SINGLE WALL  
 Delivery System: SUCTION  
 Monitor Code: 90  
 UST Monitor Method: NO MONITORING ALTERNATIVE SELECTED. VERIFY AND ENTER MONITORING ALTERNATIVE DURING INSPECTION.

UST Name: UNDERGROUND TANK 103378 T010  
 Last Update: 2012-11-02 14:17:38  
 Permit Number: 103378  
 Tank Type: SINGLE WALL  
 Additional Id: 10  
 Capacity Gallons: 12000  
 UST Contents: Not reported  
 Other Content Info: SEE FILE FOR CONTENTS  
 Reg Status: EXEMPT  
 Remove Close Date: Not reported  
 Year Installed: 1961-01-01 00:00:00  
 Pipe Type: SINGLE WALL  
 Delivery System: SUCTION  
 Monitor Code: 90  
 UST Monitor Method: NO MONITORING ALTERNATIVE SELECTED. VERIFY AND ENTER MONITORING ALTERNATIVE DURING INSPECTION.

UST Name: UNDERGROUND TANK 103378 T011  
 Last Update: 2012-11-02 14:17:38  
 Permit Number: 103378  
 Tank Type: SINGLE WALL  
 Additional Id: 11 UNLEADED  
 Capacity Gallons: 1000  
 UST Contents: REGULAR UNLEADED  
 Other Content Info: REGULAR UNLEADED  
 Reg Status: REMOVED  
 Remove Close Date: 1993-10-20 00:00:00  
 Year Installed: 1950-01-01 00:00:00  
 Pipe Type: SINGLE WALL  
 Delivery System: SUCTION  
 Monitor Code: 05  
 UST Monitor Method: SW TANK DW PIPE W/ POS SHUTOFF-ALARM ON LLD W/ SIRS:SIR ANALY MONTHLY, TANK TEST BIENNIALY, PIPE TEST ANN 0.1 G/HR OR MO 0.2 G/HR

UST Name: UNDERGROUND TANK 103378 T012

MAP FINDINGS

Map ID  
 Direction  
 Distance  
 Distance (ft.)Site

EDR ID Number  
 EPA ID Number

Database(s)

**DALEY CORP (Continued)**

**S100610333**

Last Update: 2012-11-02 14:17:38  
 Permit Number: 103378  
 Tank Type: SINGLE WALL  
 Additional Id: 12 UNLEADED  
 Capacity Gallons: 10000  
 UST Contents: REGULAR UNLEADED  
 Other Content Info: REGULAR UNLEADED  
 Reg Status: REMOVED  
 Remove Close Date: 1993-10-20 00:00:00  
 Year Installed: 1950-01-01 00:00:00  
 Pipe Type: SINGLE WALL  
 Delivery System: SUCTION  
 Monitor Code: 05  
 UST Monitor Method: SW TANK DW PIPE W/ POS SHUTOFF-ALARM ON LLD W/ SIRS:SIR ANALY MONTHLY, TANK TEST BIENNIALY, PIPE TEST ANN 0.1 G/HR OR MO 0.2 G/HR

UST Name: UNDERGROUND TANK 103378 T013  
 Last Update: 2012-11-02 14:17:38  
 Permit Number: 103378  
 Tank Type: SINGLE WALL  
 Additional Id: 13 DIESEL  
 Capacity Gallons: 10000  
 UST Contents: DIESEL  
 Other Content Info: DIESEL  
 Reg Status: REMOVED  
 Remove Close Date: 1993-10-20 00:00:00  
 Year Installed: 1950-01-01 00:00:00  
 Pipe Type: SINGLE WALL  
 Delivery System: SUCTION  
 Monitor Code: 05  
 UST Monitor Method: SW TANK DW PIPE W/ POS SHUTOFF-ALARM ON LLD W/ SIRS:SIR ANALY MONTHLY, TANK TEST BIENNIALY, PIPE TEST ANN 0.1 G/HR OR MO 0.2 G/HR

UST Name: UNDERGROUND TANK 103378 T014  
 Last Update: 2012-11-02 14:17:38  
 Permit Number: 103378  
 Tank Type: SINGLE WALL  
 Additional Id: 14 DIESEL  
 Capacity Gallons: 10000  
 UST Contents: DIESEL  
 Other Content Info: DIESEL  
 Reg Status: REMOVED  
 Remove Close Date: 1993-10-20 00:00:00  
 Year Installed: 1950-01-01 00:00:00  
 Pipe Type: LINED TRENCH  
 Delivery System: PRESSURE  
 Monitor Code: 05  
 UST Monitor Method: SW TANK DW PIPE W/ POS SHUTOFF-ALARM ON LLD W/ SIRS:SIR ANALY MONTHLY, TANK TEST BIENNIALY, PIPE TEST ANN 0.1 G/HR OR MO 0.2 G/HR

UST Name: UNDERGROUND TANK 103378 T015  
 Last Update: 2012-11-02 14:17:38  
 Permit Number: 103378  
 Tank Type: SINGLE WALL  
 Additional Id: 15 DIESEL  
 Capacity Gallons: 10000  
 UST Contents: DIESEL

MAP FINDINGS

Map ID  
 Direction  
 Distance  
 Distance (ft.)Site

EDR ID Number

Database(s) EPA ID Number

**DALEY CORP (Continued)**

**S100610333**

Other Content Info:	DIESEL
Reg Status:	REMOVED
Remove Close Date:	1993-10-20 00:00:00
Year Installed:	1950-01-01 00:00:00
Pipe Type:	LINED TRENCH
Delivery System:	PRESSURE
Monitor Code:	05
UST Monitor Method:	SW TANK DW PIPE W/ POS SHUTOFF-ALARM ON LLD W/ SIRS:SIR ANALY MONTHLY, TANK TEST BIENNIALY, PIPE TEST ANN 0.1 G/HR OR MO 0.2 G/HR
UST Name:	UNDERGROUND TANK 103378 T016
Last Update:	2012-11-02 14:17:38
Permit Number:	103378
Tank Type:	SINGLE WALL
Additional Id:	16 MOTOR OIL
Capacity Gallons:	10000
UST Contents:	Not reported
Other Content Info:	MOTOR OIL
Reg Status:	REMOVED
Remove Close Date:	1993-10-20 00:00:00
Year Installed:	1950-01-01 00:00:00
Pipe Type:	SINGLE WALL
Delivery System:	PRESSURE
Monitor Code:	10
UST Monitor Method:	SW TANK DW PRESSURE PIPE W/POS SHUTOFF LLD W/DAILY RECONCILE OR WEEKLY GAUGE: TNK TEST ANN, PIPE TEST ANN 0.1 GAL/HR OR MO 0.2 GAL/HR
UST Name:	UNDERGROUND TANK 103378 T017
Last Update:	2012-11-02 14:17:38
Permit Number:	103378
Tank Type:	SINGLE WALL
Additional Id:	17 MOTOR OIL
Capacity Gallons:	10000
UST Contents:	Not reported
Other Content Info:	MOTOR OIL
Reg Status:	REMOVED
Remove Close Date:	1993-10-20 00:00:00
Year Installed:	1950-01-01 00:00:00
Pipe Type:	SINGLE WALL
Delivery System:	PRESSURE
Monitor Code:	10
UST Monitor Method:	SW TANK DW PRESSURE PIPE W/POS SHUTOFF LLD W/DAILY RECONCILE OR WEEKLY GAUGE: TNK TEST ANN, PIPE TEST ANN 0.1 GAL/HR OR MO 0.2 GAL/HR
UST Name:	UNDERGROUND TANK 103378 T018
Last Update:	2012-11-02 14:17:38
Permit Number:	103378
Tank Type:	SINGLE WALL
Additional Id:	18 WASTE OIL
Capacity Gallons:	500
UST Contents:	Not reported
Other Content Info:	WASTE OIL
Reg Status:	REMOVED
Remove Close Date:	1993-10-20 00:00:00
Year Installed:	Not reported
Pipe Type:	Not reported
Delivery System:	Not reported

MAP FINDINGS

Map ID  
 Direction  
 Distance  
 Distance (ft.)Site

EDR ID Number

Database(s) EPA ID Number

**DALEY CORP (Continued)**

**S100610333**

Monitor Code: 07  
 UST Monitor Method: SW TANK SW PRESSURE PIPE W/RESTRICTIVE LLD W/DAILY RECONCILIATION OR WEEKLY GAUGING: TANK AND PIPE TEST ANNUALLY

UST Name: UNDERGROUND TANK 103378 T019  
 Last Update: 2012-11-02 14:17:38  
 Permit Number: 103378  
 Tank Type: SINGLE WALL  
 Additional Id: 019  
 Capacity Gallons: 500  
 UST Contents: DIESEL  
 Other Content Info: DIESEL  
 Reg Status: REMOVED  
 Remove Close Date: 1993-10-20 00:00:00  
 Year Installed: Not reported  
 Pipe Type: Not reported  
 Delivery System: Not reported  
 Monitor Code: 90

UST Monitor Method: NO MONITORING ALTERNATIVE SELECTED. VERIFY AND ENTER MONITORING ALTERNATIVE DURING INSPECTION.

Facility Id: 125266  
 Business Type: 6HK26  
 EPA Id Number: CAL000057040  
 APN: DEH-125266  
 Last HMMMD Inspection: 04/21/1993  
 Permit Status: INAC  
 Permit Expiration: 04/21/1993  
 Facility Owner: ART ENGEL  
 Facility Address: P O BOX 13668  
 Facility City: SAN DIEGO  
 Facility State: CA  
 Facility Zip: 92170-3668  
 UST Owner: Not reported  
 Handle Regulated Hazmat: Not reported  
 Own Or Operate UST: Not reported  
 Subject To APSA: Not reported  
 Generate Haz Waste: Y  
 Treat Haz Waste: Not reported  
 Generate Medical Waste: Not reported

Facility Id: 125267  
 Business Type: 6HK29  
 EPA Id Number: CAL000081194  
 APN: DEH-125267  
 Last HMMMD Inspection: 04/13/1993  
 Permit Status: INAC  
 Permit Expiration: 04/13/1993  
 Facility Owner: TOM HOUSHAR  
 Facility Address: P O BOX 939005  
 Facility City: SAN DIEGO  
 Facility State: CA  
 Facility Zip: 92193-  
 UST Owner: Not reported  
 Handle Regulated Hazmat: Not reported  
 Own Or Operate UST: Not reported

MAP FINDINGS

Map ID  
 Direction  
 Distance  
 Distance (ft.)Site

EDR ID Number  
 EPA ID Number

Database(s)

**DALEY CORP (Continued)**

**S100610333**

Subject To APSA: Not reported  
 Generate Haz Waste: Y  
 Treat Haz Waste: Not reported  
 Generate Medical Waste: Not reported

**SAN DIEGO CO. SAM:**

Case Number: H03378-001  
 Agency: DEH Site Assessment & Mitigation  
**Funding: Private - VAP**  
 Facility Type: Drinking Water Aquifer Impacted  
 Facility Status: Closed Case  
 Date: 11/20/1997  
 Date Began: 6/29/1993

Case Number: H03378-002  
 Agency: DEH Site Assessment & Mitigation  
**Funding: LOP - Federal Fund**  
 Facility Type: Drinking Water Aquifer Impacted  
 Facility Status: Closed Case  
 Date: 7/14/1997  
 Date Began: 10/20/1993

3

**DALEY CORP  
 2400 MURPHY CANYON RD  
 SAN DIEGO, CA 92123**

**CA LUST U001573141  
 CA SLIC N/A  
 CA HIST UST**

**LUST:**

Region: STATE  
 Global Id: T0607301313  
 Latitude: 32.7958128  
 Longitude: -117.1142319  
 Case Type: LUST Cleanup Site  
 Status: Completed - Case Closed  
 Status Date: 07/14/1997  
 Lead Agency: SAN DIEGO COUNTY LOP  
 Case Worker: Not reported  
 Local Agency: Not reported  
 RB Case Number: 9UT2566  
 LOC Case Number: H03378-002  
 File Location: Local Agency  
 Potential Media Affect: Not reported  
 Potential Contaminants of Concern: Not reported  
 Site History: Not reported

Click here to access the California GeoTracker records for this facility:

**Status History:**

Global Id: T0607301313  
 Status: Completed - Case Closed  
 Status Date: 07/14/1997

Global Id: T0607301313  
 Status: Open - Case Begin Date  
 Status Date: 10/20/1993

**Regulatory Activities:**

Global Id: T0607301313

MAP FINDINGS

Map ID  
 Direction  
 Distance  
 Distance (ft.)Site

EDR ID Number  
 EPA ID Number

Database(s)

**DALEY CORP (Continued)**

**U001573141**

Action Type: ENFORCEMENT  
 Date: 06/18/1997  
 Action: Closure/No Further Action Letter - #H03378-002

Global Id: T0607301313  
 Action Type: ENFORCEMENT  
 Date: 11/09/1993  
 Action: Notice of Responsibility

SLIC:

Region: STATE  
**Facility Status: Completed - Case Closed**  
 Status Date: 11/20/1997  
 Global Id: T0608194046  
 Lead Agency: SAN DIEGO COUNTY LOP  
 Lead Agency Case Number: H03378-001  
 Latitude: 32.81678  
 Longitude: -117.116928  
 Case Type: Cleanup Program Site  
 Case Worker: Not reported  
 Local Agency: Not reported  
 RB Case Number: Not reported  
 File Location: Local Agency  
 Potential Media Affected: Aquifer used for drinking water supply  
 Potential Contaminants of Concern: \* Chlorinated Hydrocarbons  
 Site History: Not reported

[Click here to access the California GeoTracker records for this facility:](#)

HIST UST:

Region: STATE  
 Facility ID: 00000006286  
 Facility Type: Other  
 Other Type: GEN. ENG. CONTRACTOR  
 Contact Name: DALEY CORPORATION  
 Telephone: 6192836101  
 Owner Name: DALEY CORPORATION  
 Owner Address: 2400 MURPHY CANYON RD.  
 Owner City,St,Zip: SAN DIEGO, CA 92120  
 Total Tanks: 0018

Tank Num: 001  
 Container Num: 1  
 Year Installed: 1980  
 Tank Capacity: 00012000  
 Tank Used for: PRODUCT  
 Type of Fuel: Not reported  
 Container Construction Thickness: 5/16"  
 Leak Detection: Stock Inventor

Tank Num: 002  
 Container Num: #2  
 Year Installed: 1980  
 Tank Capacity: 00012000  
 Tank Used for: PRODUCT



MAP FINDINGS

Map ID  
 Direction  
 Distance  
 Distance (ft.)Site

EDR ID Number

Database(s) EPA ID Number

**DALEY CORP (Continued)**

**U001573141**

Type of Fuel: Not reported  
 Container Construction Thickness: 5/16  
 Leak Detection: Stock Inventor

Tank Num: 003  
 Container Num: #3  
 Year Installed: 1980  
 Tank Capacity: 00012000  
 Tank Used for: PRODUCT  
 Type of Fuel: Not reported  
 Container Construction Thickness: 5/16  
 Leak Detection: Stock Inventor

Tank Num: 004  
 Container Num: #4  
 Year Installed: 1980  
 Tank Capacity: 00012000  
 Tank Used for: PRODUCT  
 Type of Fuel: Not reported  
 Container Construction Thickness: 5/16  
 Leak Detection: Stock Inventor

Tank Num: 005  
 Container Num: #5  
 Year Installed: 1980  
 Tank Capacity: 00012000  
 Tank Used for: PRODUCT  
 Type of Fuel: Not reported  
 Container Construction Thickness: 5/16  
 Leak Detection: Stock Inventor

Tank Num: 006  
 Container Num: #6  
 Year Installed: 1980  
 Tank Capacity: 00012000  
 Tank Used for: PRODUCT  
 Type of Fuel: Not reported  
 Container Construction Thickness: 5/16  
 Leak Detection: Stock Inventor

Tank Num: 007  
 Container Num: #7  
 Year Installed: 1980  
 Tank Capacity: 00012000  
 Tank Used for: PRODUCT  
 Type of Fuel: Not reported  
 Container Construction Thickness: 5/16  
 Leak Detection: Stock Inventor

Tank Num: 008  
 Container Num: #8  
 Year Installed: 1980  
 Tank Capacity: 00012000  
 Tank Used for: PRODUCT  
 Type of Fuel: Not reported  
 Container Construction Thickness: 5/16  
 Leak Detection: Stock Inventor

MAP FINDINGS

Map ID  
 Direction  
 Distance  
 Distance (ft.)Site

EDR ID Number

Database(s) EPA ID Number

**DALEY CORP (Continued)**

**U001573141**

Tank Num: 009  
 Container Num: #9  
 Year Installed: 1980  
 Tank Capacity: 00012000  
 Tank Used for: PRODUCT  
 Type of Fuel: DIESEL  
 Container Construction Thickness: 5/16  
 Leak Detection: Stock Inventor

Tank Num: 010  
 Container Num: #10  
 Year Installed: 1961  
 Tank Capacity: 00012000  
 Tank Used for: PRODUCT  
 Type of Fuel: Not reported  
 Container Construction Thickness: Not reported  
 Leak Detection: Stock Inventor

Tank Num: 011  
 Container Num: #11  
 Year Installed: 1950  
 Tank Capacity: 00001000  
 Tank Used for: PRODUCT  
 Type of Fuel: PREMIUM  
 Container Construction Thickness: Not reported  
 Leak Detection: None

Tank Num: 012  
 Container Num: #12  
 Year Installed: 1950  
 Tank Capacity: 00010000  
 Tank Used for: PRODUCT  
 Type of Fuel: UNLEADED  
 Container Construction Thickness: Not reported  
 Leak Detection: None

Tank Num: 013  
 Container Num: #13  
 Year Installed: 1950  
 Tank Capacity: 00010000  
 Tank Used for: PRODUCT  
 Type of Fuel: DIESEL  
 Container Construction Thickness: Not reported  
 Leak Detection: None

Tank Num: 014  
 Container Num: #14  
 Year Installed: 1950  
 Tank Capacity: 00010000  
 Tank Used for: PRODUCT  
 Type of Fuel: DIESEL  
 Container Construction Thickness: Not reported  
 Leak Detection: None

Tank Num: 015  
 Container Num: #15  
 Year Installed: 1950

MAP FINDINGS

Map ID  
 Direction  
 Distance  
 Distance (ft.)Site

EDR ID Number

Database(s) EPA ID Number

**DALEY CORP (Continued)**

**U001573141**

Tank Capacity: 00010000  
 Tank Used for: PRODUCT  
 Type of Fuel: DIESEL  
 Container Construction Thickness: Not reported  
 Leak Detection: None

Tank Num: 016  
 Container Num: #16  
 Year Installed: 1950  
 Tank Capacity: 00010000  
 Tank Used for: PRODUCT  
 Type of Fuel: Not reported  
 Container Construction Thickness: Not reported  
 Leak Detection: Not reported

Tank Num: 017  
 Container Num: #17  
 Year Installed: 1950  
 Tank Capacity: 00010000  
 Tank Used for: PRODUCT  
 Type of Fuel: Not reported  
 Container Construction Thickness: Not reported  
 Leak Detection: None

Tank Num: 018  
 Container Num: #18  
 Year Installed: Not reported  
 Tank Capacity: 00004000  
 Tank Used for: WASTE  
 Type of Fuel: WASTE OIL  
 Container Construction Thickness: Not reported  
 Leak Detection: None

4

**7850 VISTA HILL  
 SAN DIEGO, CA 92123**

**CA Notify 65 S100178187  
 N/A**

NOTIFY 65:  
 Date Reported: Not reported  
 Staff Initials: Not reported  
 Board File Number: Not reported  
 Facility Type: Not reported  
 Discharge Date: Not reported  
 Incident Description: 92123-2717

4

**7850 VISTA HILLS  
 SAN DIEGO, CA 92123**

**CA Notify 65 S100178164  
 N/A**

NOTIFY 65:  
 Date Reported: Not reported  
 Staff Initials: Not reported  
 Board File Number: Not reported  
 Facility Type: Not reported  
 Discharge Date: Not reported  
 Incident Description: 92123-2717

MAP FINDINGS

Map ID Direction Distance Distance (ft.)Site Database(s) EPA ID Number EDR ID Number

5 NAVAL BASE SAN DIEGO (NBSD) - MWR GOLF COURSE MNT CA MCS S108087214  
 0 ADMIRAL BAKER FLD CA SAN DIEGO CO. SAM N/A  
 SAN DIEGO, CA 92136

MCS:  
 Global Id: T06019773786  
 Latitude: 32.79485  
 Longitude: -117.1007  
 Case Type: Military UST Site  
 Status: Completed - Case Closed  
 Status Date: 05/15/2007  
 Lead Agency: SAN DIEGO COUNTY LOP  
 Caseworker: LA  
 Local Agency: SAN DIEGO COUNTY LOP  
 RB Case Number: Not reported  
 LOC Case Number: H80642-002  
 File Location: Local Agency  
 Potential Media Affect: Soil  
 EDR Link ID: T06019773786  
 Potential Contaminants of Concern: Not reported  
 Site History: Not reported

Click here to access the California GeoTracker records for this facility:

SAN DIEGO CO. SAM:  
 Case Number: H80642-002  
 Agency: DEH Site Assessment & Mitigation  
**Funding: Private - VAP**  
 Facility Type: Soils Only  
 Facility Status: Closed Case  
 Date: 5/15/2007  
 Date Began: 3/6/2006

6 SMOG PROS #1761 CA HIST CORTESE S103648176  
 2696 MISSION VILLAGE DR CA LUST N/A  
 SAN DIEGO, CA 92123 CA SLIC

HIST CORTESE:  
 Region: CORTESE  
 Facility County Code: 37  
 Reg By: LTNKA  
 Reg Id: 9UT1043

LUST:  
 Region: STATE  
 Global Id: T0607300058  
 Latitude: 32.7927095  
 Longitude: -117.1228382  
 Case Type: LUST Cleanup Site  
 Status: Completed - Case Closed  
 Status Date: 05/14/2008  
 Lead Agency: SAN DIEGO COUNTY LOP  
 Case Worker: Not reported  
 Local Agency: Not reported  
 RB Case Number: 9UT1043  
 LOC Case Number: H12275-002  
 File Location: Local Agency  
 Potential Media Affect: Other Groundwater (uses other than drinking water)  
 Potential Contaminants of Concern: Gasoline

MAP FINDINGS

Map ID  
 Direction  
 Distance  
 Distance (ft.)Site

EDR ID Number

Database(s) EPA ID Number

**SMOG PROS #1761 (Continued)**

**S103648176**

Site History: Not reported

[Click here to access the California GeoTracker records for this facility:](#)

Status History:

Global Id: T0607300058  
 Status: Completed - Case Closed  
 Status Date: 05/14/2008

Global Id: T0607300058  
 Status: Open - Case Begin Date  
 Status Date: 09/12/1988

Regulatory Activities:

Global Id: T0607300058  
 Action Type: Other  
 Date: 09/12/1988  
 Action: Leak Began

Global Id: T0607300058  
 Action Type: Other  
 Date: 09/12/1988  
 Action: Leak Discovery

Global Id: T0607300058  
 Action Type: Other  
 Date: 09/12/1988  
 Action: Leak Stopped

Global Id: T0607300058  
 Action Type: ENFORCEMENT  
 Date: 09/12/1988  
 Action: Notice of Responsibility

Global Id: T0607300058  
 Action Type: Other  
 Date: 09/12/1988  
 Action: Leak Reported

Region: STATE  
 Global Id: T0607391305  
 Latitude: 32.794294  
 Longitude: -117.12437  
 Case Type: LUST Cleanup Site  
 Status: Open - Remediation  
 Status Date: 03/23/2001  
 Lead Agency: SAN DIEGO COUNTY LOP  
 Case Worker: EM  
 Local Agency: SAN DIEGO COUNTY LOP  
 RB Case Number: Not reported  
 LOC Case Number: H12275-005  
 File Location: Local Agency  
 Potential Media Affect: Other Groundwater (uses other than drinking water)  
 Potential Contaminants of Concern: Gasoline  
 Site History: Contamination was identified in August of 1988, when a UST was removed from the site. Site assessment and groundwater monitoring has

MAP FINDINGS

Map ID  
 Direction  
 Distance  
 Distance (ft.)Site

EDR ID Number  
 EPA ID Number

Database(s)

**SMOG PROS #1761 (Continued)**

**S103648176**

been occurring since 1991 on this site. This has been a vacant commercial lot since 2000. Remediation has been occurring and additional assessment is ongoing on this site at this time. Please see the Environmental Data tab for additional site specific information.

[Click here to access the California GeoTracker records for this facility:](#)

**Contact:**

Global Id: T0607391305  
 Contact Type: Local Agency Caseworker  
 Contact Name: EWAN MOFFAT  
 Organization Name: SAN DIEGO COUNTY LOP  
 Address: P.O. Box 129261  
 City: San Diego  
 Email: ewan.moffat@sdcounty.ca.gov  
 Phone Number: Not reported

**Status History:**

Global Id: T0607391305  
 Status: Open - Case Begin Date  
 Status Date: 02/01/2001

Global Id: T0607391305  
 Status: Open - Remediation  
 Status Date: 03/23/2001

**Regulatory Activities:**

Global Id: T0607391305  
 Action Type: Other  
 Date: 02/01/2001  
 Action: Leak Began

Global Id: T0607391305  
 Action Type: RESPONSE  
 Date: 04/30/2010  
 Action: Monitoring Report - Semi-Annually

Global Id: T0607391305  
 Action Type: RESPONSE  
 Date: 10/23/2012  
 Action: CAP/RAP - Other Report - Regulator Responded

Global Id: T0607391305  
 Action Type: RESPONSE  
 Date: 10/30/2010  
 Action: Monitoring Report - Semi-Annually

Global Id: T0607391305  
 Action Type: Other  
 Date: 02/01/2001  
 Action: Leak Discovery

Global Id: T0607391305  
 Action Type: RESPONSE  
 Date: 07/30/2012  
 Action: Monitoring Report - Semi-Annually

MAP FINDINGS

Map ID  
 Direction  
 Distance  
 Distance (ft.)Site

EDR ID Number

Database(s) EPA ID Number

**SMOG PROS #1761 (Continued)**

**S103648176**

Global Id:	T0607391305
Action Type:	RESPONSE
Date:	07/30/2011
Action:	Monitoring Report - Semi-Annually
Global Id:	T0607391305
Action Type:	Other
Date:	02/01/2001
Action:	Leak Stopped
Global Id:	T0607391305
Action Type:	RESPONSE
Date:	01/30/2012
Action:	Monitoring Report - Semi-Annually
Global Id:	T0607391305
Action Type:	ENFORCEMENT
Date:	04/13/2001
Action:	Notice of Responsibility
Global Id:	T0607391305
Action Type:	ENFORCEMENT
Date:	08/16/2012
Action:	Technical Correspondence / Assistance / Other
Global Id:	T0607391305
Action Type:	Other
Date:	02/01/2001
Action:	Leak Reported
Global Id:	T0607391305
Action Type:	RESPONSE
Date:	01/30/2013
Action:	Monitoring Report - Semi-Annually
Global Id:	T0607391305
Action Type:	RESPONSE
Date:	07/30/2013
Action:	Monitoring Report - Semi-Annually
Global Id:	T0607391305
Action Type:	ENFORCEMENT
Date:	04/09/2013
Action:	Technical Correspondence / Assistance / Other
Global Id:	T0607391305
Action Type:	ENFORCEMENT
Date:	05/17/2012
Action:	Technical Correspondence / Assistance / Other
Global Id:	T0607391305
Action Type:	RESPONSE
Date:	07/30/2009
Action:	Monitoring Report - Quarterly
Global Id:	T0607391305
Action Type:	RESPONSE

MAP FINDINGS

Map ID  
 Direction  
 Distance  
 Distance (ft.)Site

EDR ID Number  
 EPA ID Number

Database(s)

**SMOG PROS #1761 (Continued)**

**S103648176**

Date: 01/30/2014  
 Action: Monitoring Report - Semi-Annually

Global Id: T0607391305  
 Action Type: ENFORCEMENT  
 Date: 07/15/2009  
 Action: Letter - Notice

Global Id: T0607391305  
 Action Type: RESPONSE  
 Date: 04/29/2009  
 Action: Site Assessment Report

Global Id: T0607391305  
 Action Type: RESPONSE  
 Date: 10/30/2009  
 Action: Monitoring Report - Quarterly

Global Id: T0607391305  
 Action Type: RESPONSE  
 Date: 07/30/2014  
 Action: Monitoring Report - Semi-Annually

Global Id: T0607391305  
 Action Type: RESPONSE  
 Date: 01/30/2015  
 Action: Monitoring Report - Semi-Annually

Global Id: T0607391305  
 Action Type: ENFORCEMENT  
 Date: 11/12/2014  
 Action: Technical Correspondence / Assistance / Other

Global Id: T0607391305  
 Action Type: RESPONSE  
 Date: 01/30/2009  
 Action: Monitoring Report - Quarterly

Global Id: T0607391305  
 Action Type: RESPONSE  
 Date: 04/13/2009  
 Action: Monitoring Report - Quarterly

Global Id: T0607391305  
 Action Type: RESPONSE  
 Date: 10/27/2011  
 Action: CAP/RAP - Other Report - Regulator Responded

SLIC:  
 Region: STATE  
**Facility Status: Completed - Case Closed**  
 Status Date: 09/08/1992  
 Global Id: T0608137528  
 Lead Agency: SAN DIEGO COUNTY LOP  
 Lead Agency Case Number: H12275-003  
 Latitude: 32.794294



MAP FINDINGS

Map ID  
 Direction  
 Distance  
 Distance (ft.)Site

EDR ID Number  
 EPA ID Number

Database(s)

**SMOG PROS #1761 (Continued)**

**S103648176**

Longitude: -117.12437  
 Case Type: Cleanup Program Site  
 Case Worker: Not reported  
 Local Agency: Not reported  
 RB Case Number: Not reported  
 File Location: Local Agency  
 Potential Media Affected: Under Investigation  
 Potential Contaminants of Concern: Gasoline  
 Site History: Not reported

[Click here to access the California GeoTracker records for this facility:](#)

Region: STATE  
**Facility Status: Open - Remediation**  
 Status Date: 06/30/1992  
 Global Id: T0608138856  
 Lead Agency: SAN DIEGO COUNTY LOP  
 Lead Agency Case Number: H12275-004  
 Latitude: 32.7938615  
 Longitude: -117.1236168  
 Case Type: Cleanup Program Site  
 Case Worker: NS  
 Local Agency: SAN DIEGO COUNTY LOP  
 RB Case Number: Not reported  
 File Location: Local Agency  
 Potential Media Affected: Other Groundwater (uses other than drinking water)  
 Potential Contaminants of Concern: Waste Oil / Motor / Hydraulic / Lubricating  
 Site History: Not reported

[Click here to access the California GeoTracker records for this facility:](#)

Region: STATE  
**Facility Status: Completed - Case Closed**  
 Status Date: 02/25/1988  
 Global Id: T0608139939  
 Lead Agency: SAN DIEGO COUNTY LOP  
 Lead Agency Case Number: H12275-001  
 Latitude: 32.794294  
 Longitude: -117.12437  
 Case Type: Cleanup Program Site  
 Case Worker: Not reported  
 Local Agency: Not reported  
 RB Case Number: Not reported  
 File Location: Local Agency  
 Potential Media Affected: Under Investigation  
 Potential Contaminants of Concern: Gasoline  
 Site History: Not reported

[Click here to access the California GeoTracker records for this facility:](#)

MAP FINDINGS

Map ID			EDR ID Number
Direction			
Distance			
Distance (ft.)Site		Database(s)	EPA ID Number

**6 ARCO #1761  
2696 MISSION VILLAGE DR  
SAN DIEGO, CA 92121**

**CA LUST S100233002  
CA SWEEPS UST N/A  
CA Notify 65  
CA San Diego Co. HMMD  
CA EMI  
CA SAN DIEGO CO. SAM**

**LUST REG 9:**

Region: 9  
 Status: Preliminary site assessment underway  
 Case Number: 9UT1043  
 Local Case: H12275-002  
 Substance: Gasoline  
 Qty Leaked: 0  
 Abate Method: Not reported  
 Local Agency: San Diego  
 How Found: Tank Closure  
 How Stopped: Repair Tank  
 Source: Unknown  
 Cause: Corrosion  
 Lead Agency: Local Agency  
 Case Type: Soil only  
 Date Found: 08/30/1988  
 Date Stopped: 08/30/1988  
 Confirm Date: 09/12/1988  
 Submit Workplan: Not reported  
 Prelim Assess: 02/12/1993  
 Desc Pollution: Not reported  
 Remed Plan: / /  
 Remed Action: Not reported  
 Began Monitor: Not reported  
 Release Date: 09/12/1988  
 Enforce Date: 9/12/88  
 Closed Date: Not reported  
 Enforce Type: SEL  
 Pilot Program: LOP  
 Basin Number: 908.22  
 GW Depth: > 8'  
 Beneficial Use: No Beneficial groundwater use  
 NPDES Number: Not reported  
 Priority: 2B  
 File Dispn: File discarded, case closed  
 Interim Remedial Actions: Yes  
 Cleanup and Abatement order Number: Not reported  
 Waste Discharge Requirement Number: Not reported

**SWEEPS UST:**

Status: Active  
 Comp Number: 12275  
 Number: 9  
 Board Of Equalization: 44-000506  
 Referral Date: Not reported  
 Action Date: 06-26-92  
 Created Date: 02-29-88  
 Owner Tank Id: Not reported  
 SWRCB Tank Id: 37-000-012275-000001  
 Tank Status: A  
 Capacity: 10000  
 Active Date: Not reported

MAP FINDINGS

Map ID  
 Direction  
 Distance  
 Distance (ft.)Site

EDR ID Number  
 EPA ID Number

Database(s)

**ARCO #1761 (Continued)**

**S100233002**

Tank Use: M.V. FUEL  
 STG: P  
 Content: REG UNLEADED  
 Number Of Tanks: 4

Status: Active  
 Comp Number: 12275  
 Number: 9  
 Board Of Equalization: 44-000506  
 Referral Date: Not reported  
 Action Date: 06-26-92  
 Created Date: 02-29-88  
 Owner Tank Id: Not reported  
 SWRCB Tank Id: 37-000-012275-000002  
 Tank Status: A  
 Capacity: 10000  
 Active Date: Not reported  
 Tank Use: M.V. FUEL  
 STG: P  
 Content: LEADED  
 Number Of Tanks: Not reported

Status: Active  
 Comp Number: 12275  
 Number: 9  
 Board Of Equalization: 44-000506  
 Referral Date: Not reported  
 Action Date: 06-26-92  
 Created Date: 02-29-88  
 Owner Tank Id: Not reported  
 SWRCB Tank Id: 37-000-012275-000003  
 Tank Status: A  
 Capacity: 8000  
 Active Date: Not reported  
 Tank Use: M.V. FUEL  
 STG: P  
 Content: LEADED  
 Number Of Tanks: Not reported

Status: Active  
 Comp Number: 12275  
 Number: 9  
 Board Of Equalization: 44-000506  
 Referral Date: Not reported  
 Action Date: 06-26-92  
 Created Date: 02-29-88  
 Owner Tank Id: Not reported  
 SWRCB Tank Id: 37-000-012275-000005  
 Tank Status: A  
 Capacity: 550  
 Active Date: Not reported  
 Tank Use: PETROLEUM  
 STG: W  
 Content: Not reported  
 Number Of Tanks: Not reported

Status: Not reported

MAP FINDINGS

Map ID  
 Direction  
 Distance  
 Distance (ft.)Site

EDR ID Number  
 EPA ID Number

Database(s)

**ARCO #1761 (Continued)**

**S100233002**

Comp Number: 12275  
 Number: Not reported  
 Board Of Equalization: 44-000506  
 Referral Date: Not reported  
 Action Date: Not reported  
 Created Date: Not reported  
 Owner Tank Id: Not reported  
 SWRCB Tank Id: 37-000-012275-000004  
 Tank Status: Not reported  
 Capacity: 280  
 Active Date: Not reported  
 Tank Use: PETROLEUM  
 STG: PRODUCT  
 Content: Not reported  
 Number Of Tanks: 1

**NOTIFY 65:**

Date Reported: Not reported  
 Staff Initials: Not reported  
 Board File Number: Not reported  
 Facility Type: Not reported  
 Discharge Date: Not reported  
 Incident Description: 92123-3635

**SAN DIEGO CO. HMMD:**

Facility Id: 112275  
 Business Type: 6HK29  
 EPA Id Number: CAD981166994  
 APN: 429-281-01-00  
 Last HMMD Inspection: 11/08/2000  
 Permit Status: INAC  
 Permit Expiration: 11/08/2000  
 Facility Owner: ARCO, ENV. COMPLIANCE DEPT.  
 Facility Address: PO BOX 6038  
 Facility City: ARTESIA  
 Facility State: CA  
 Facility Zip: 90702-6038  
 UST Owner: ARCO PETROLEUM PRODUCTS CO  
 Handle Regulated Hazmat: Not reported  
 Own Or Operate UST: Not reported  
 Subject To APSA: Not reported  
 Generate Haz Waste: Y  
 Treat Haz Waste: Not reported  
 Generate Medical Waste: Not reported

**UST:**

UST Name: UNDERGROUND TANK 112275 T001  
 Last Update: 2012-11-02 14:17:38  
 Permit Number: 112275  
 Tank Type: SINGLE WALL  
 Additional Id: AT4644  
 Capacity Gallons: 10000  
 UST Contents: REGULAR UNLEADED  
 Other Content Info: REGULAR UNLEADED  
 Reg Status: REMOVED  
 Remove Close Date: 2001-01-02 00:00:00  
 Year Installed: 1979-01-01 00:00:00

MAP FINDINGS

Map ID  
 Direction  
 Distance  
 Distance (ft.)Site

EDR ID Number  
 EPA ID Number

Database(s)

**ARCO #1761 (Continued)**

**S100233002**

Pipe Type: SINGLE WALL  
 Delivery System: PRESSURE  
 Monitor Code: 02  
 UST Monitor Method: SW TANK SW PRESSURE PIPE W/ RESTRICTIVE LLD W/ SIRS: SIR DATA ANALYSIS MONTHLY, TANK TEST BIENNIALY, PIPE TEST ANNUALLY

UST Name: UNDERGROUND TANK 112275 T002  
 Last Update: 2012-11-02 14:17:38  
 Permit Number: 112275  
 Tank Type: SINGLE WALL  
 Additional Id: AT4644  
 Capacity Gallons: 10000  
 UST Contents: MIDGRADE UNLEADED  
 Other Content Info: MIDGRADE UNLEADED  
 Reg Status: REMOVED  
 Remove Close Date: 2001-01-02 00:00:00  
 Year Installed: 1979-01-01 00:00:00  
 Pipe Type: SINGLE WALL  
 Delivery System: PRESSURE  
 Monitor Code: 02  
 UST Monitor Method: SW TANK SW PRESSURE PIPE W/ RESTRICTIVE LLD W/ SIRS: SIR DATA ANALYSIS MONTHLY, TANK TEST BIENNIALY, PIPE TEST ANNUALLY

UST Name: UNDERGROUND TANK 112275 T003  
 Last Update: 2012-11-02 14:17:38  
 Permit Number: 112275  
 Tank Type: SINGLE WALL  
 Additional Id: AT4644  
 Capacity Gallons: 8000  
 UST Contents: PREMIUM UNLEADED  
 Other Content Info: PREMIUM UNLEADED  
 Reg Status: REMOVED  
 Remove Close Date: 2001-01-02 00:00:00  
 Year Installed: 1979-01-01 00:00:00  
 Pipe Type: SINGLE WALL  
 Delivery System: PRESSURE  
 Monitor Code: 02  
 UST Monitor Method: SW TANK SW PRESSURE PIPE W/ RESTRICTIVE LLD W/ SIRS: SIR DATA ANALYSIS MONTHLY, TANK TEST BIENNIALY, PIPE TEST ANNUALLY

UST Name: UNDERGROUND TANK 112275 T004  
 Last Update: 2012-11-02 14:17:38  
 Permit Number: 112275  
 Tank Type: SINGLE WALL  
 Additional Id: 0000000004  
 Capacity Gallons: 280  
 UST Contents: Not reported  
 Other Content Info: WASTE OIL  
 Reg Status: REMOVED  
 Remove Close Date: 1988-01-01 00:00:00  
 Year Installed: 1963-01-01 00:00:00  
 Pipe Type: Not reported  
 Delivery System: GRAVITY  
 Monitor Code: 10  
 UST Monitor Method: SW TANK DW PRESSURE PIPE W/POS SHUTOFF LLD W/DAILY RECONCILE OR WEEKLY GAUGE: TNK TEST ANN, PIPE TEST ANN 0.1 GAL/HR OR MO 0.2 GAL/HR

MAP FINDINGS

Map ID  
 Direction  
 Distance  
 Distance (ft.)Site

EDR ID Number  
 EPA ID Number

Database(s)

**ARCO #1761 (Continued)**

**S100233002**

UST Name: UNDERGROUND TANK 112275 T005  
 Last Update: 2012-11-02 14:17:38  
 Permit Number: 112275  
 Tank Type: DOUBLE WALL  
 Additional Id: AT4644  
 Capacity Gallons: 550  
 UST Contents: Not reported  
 Other Content Info: WASTE OIL  
 Reg Status: REMOVED  
 Remove Close Date: 2001-01-02 00:00:00  
 Year Installed: 1991-01-01 00:00:00  
 Pipe Type: Not reported  
 Delivery System: Not reported  
 Monitor Code: 21  
 UST Monitor Method: DW TANK DW SUCTION AND/ OR GRAVITY PIPING WITH INTERSTITIAL MONITORS: INTERSTITIAL.

**EMI:**

Year: 2000  
 County Code: 37  
 Air Basin: SD  
 Facility ID: 3789  
 Air District Name: SD  
 SIC Code: 5541  
 Air District Name: SAN DIEGO COUNTY APCD  
 Community Health Air Pollution Info System: Not reported  
 Consolidated Emission Reporting Rule: Not reported  
 Total Organic Hydrocarbon Gases Tons/Yr: 1  
 Reactive Organic Gases Tons/Yr: 1  
 Carbon Monoxide Emissions Tons/Yr: 0  
 NOX - Oxides of Nitrogen Tons/Yr: 0  
 SOX - Oxides of Sulphur Tons/Yr: 0  
 Particulate Matter Tons/Yr: 0  
 Part. Matter 10 Micrometers & Smlr Tons/Yr: 0

Year: 2001  
 County Code: 37  
 Air Basin: SD  
 Facility ID: 3789  
 Air District Name: SD  
 SIC Code: 5541  
 Air District Name: SAN DIEGO COUNTY APCD  
 Community Health Air Pollution Info System: Not reported  
 Consolidated Emission Reporting Rule: Not reported  
 Total Organic Hydrocarbon Gases Tons/Yr: 1  
 Reactive Organic Gases Tons/Yr: 1  
 Carbon Monoxide Emissions Tons/Yr: 0  
 NOX - Oxides of Nitrogen Tons/Yr: 0  
 SOX - Oxides of Sulphur Tons/Yr: 0  
 Particulate Matter Tons/Yr: 0  
 Part. Matter 10 Micrometers & Smlr Tons/Yr: 0

**SAN DIEGO CO. SAM:**

Case Number: H12275-001  
 Agency: DEH Site Assessment & Mitigation

MAP FINDINGS

Map ID  
 Direction  
 Distance  
 Distance (ft.)Site

EDR ID Number  
 EPA ID Number

Database(s)

**ARCO #1761 (Continued)**

**S100233002**

<b>Funding:</b>	<b>Non Billable</b>
Facility Type:	Failed Integrity Test
Facility Status:	Closed Case
Date:	2/25/1988
Date Began:	3/9/1987
Case Number:	H12275-002
Agency:	DEH Site Assessment & Mitigation
<b>Funding:</b>	<b>LOP - State Fund</b>
Facility Type:	GW With No Beneficial Use Designation
Facility Status:	Closed Case
Date:	5/14/2008
Date Began:	9/12/1988
Case Number:	H12275-003
Agency:	DEH Site Assessment & Mitigation
<b>Funding:</b>	<b>Non Billable</b>
Facility Type:	Failed Integrity Test
Facility Status:	Closed Case
Date:	9/8/1992
Date Began:	6/17/1992
Case Number:	H12275-004
Agency:	DEH Site Assessment & Mitigation
<b>Funding:</b>	<b>Private - VAP</b>
Facility Type:	GW With No Beneficial Use Designation
Facility Status:	Remedial Investigation
Date:	6/30/1992
Date Began:	3/16/1992
Case Number:	H12275-005
Agency:	DEH Site Assessment & Mitigation
<b>Funding:</b>	<b>LOP - State Fund</b>
Facility Type:	GW With No Beneficial Use Designation
Facility Status:	Remedial Investigation
Date:	2/1/2001
Date Began:	2/1/2001

7

**BEST CLEANERS**  
**10450 FRIARS RD**  
**SAN DIEGO, CA 92120**

**RCRA-SQG 1000391455**  
**FINDS CAD981673437**  
**CA SLIC**  
**CA San Diego Co. HMMD**  
**CA HAZNET**  
**CA ENVIROSTOR**  
**CA SAN DIEGO CO. SAM**

RCRA-SQG:  
 Date form received by agency:09/01/1996  
 Facility name: BEST CLEANERS  
 Facility address: 10450 FRIARS RD  
 SAN DIEGO, CA 92120  
 EPA ID: CAD981673437  
 Contact: Not reported  
 Contact address: Not reported  
 Not reported  
 Contact country: US  
 Contact telephone: Not reported  
 Contact email: Not reported

MAP FINDINGS

Map ID  
 Direction  
 Distance  
 Distance (ft.)Site

EDR ID Number  
 EPA ID Number

Database(s)

**BEST CLEANERS (Continued)**

**1000391455**

EPA Region: 09  
 Classification: Small Small Quantity Generator  
 Description: Handler: generates more than 100 and less than 1000 kg of hazardous waste during any calendar month and accumulates less than 6000 kg of hazardous waste at any time; or generates 100 kg or less of hazardous waste during any calendar month, and accumulates more than 1000 kg of hazardous waste at any time

**Owner/Operator Summary:**

Owner/operator name: YAGOU F NAZIRI  
 Owner/operator address: NOT REQUIRED  
 NOT REQUIRED, ME 99999  
 Owner/operator country: Not reported  
 Owner/operator telephone: (415) 555-1212  
 Legal status: Private  
 Owner/Operator Type: Owner  
 Owner/Op start date: Not reported  
 Owner/Op end date: Not reported

Owner/operator name: NOT REQUIRED  
 Owner/operator address: NOT REQUIRED  
 NOT REQUIRED, ME 99999

Owner/operator country: Not reported  
 Owner/operator telephone: (415) 555-1212  
 Legal status: Private  
 Owner/Operator Type: Operator  
 Owner/Op start date: Not reported  
 Owner/Op end date: Not reported

**Handler Activities Summary:**

U.S. importer of hazardous waste: No  
 Mixed waste (haz. and radioactive): No  
 Recycler of hazardous waste: No  
 Transporter of hazardous waste: No  
 Treater, storer or disposer of HW: No  
 Underground injection activity: No  
 On-site burner exemption: No  
 Furnace exemption: No  
 Used oil fuel burner: No  
 Used oil processor: No  
 User oil refiner: No  
 Used oil fuel marketer to burner: No  
 Used oil Specification marketer: No  
 Used oil transfer facility: No  
 Used oil transporter: No

**Historical Generators:**

Date form received by agency: 11/25/1986  
 Site name: BEST CLEANERS  
 Classification: Large Quantity Generator

Violation Status: No violations found

**FINDS:**

Registry ID: 110002745726



MAP FINDINGS

Map ID  
 Direction  
 Distance  
 Distance (ft.)Site

EDR ID Number  
 Database(s) EPA ID Number

**BEST CLEANERS (Continued)**

**1000391455**

Environmental Interest/Information System

RCRAInfo is a national information system that supports the Resource Conservation and Recovery Act (RCRA) program through the tracking of events and activities related to facilities that generate, transport, and treat, store, or dispose of hazardous waste. RCRAInfo allows RCRA program staff to track the notification, permit, compliance, and corrective action activities required under RCRA.

SLIC:

Region: STATE  
**Facility Status: Completed - Case Closed**  
 Status Date: 10/08/2002  
 Global Id: T0608101862  
 Lead Agency: SAN DIEGO COUNTY LOP  
 Lead Agency Case Number: H12884-001  
 Latitude: 32.792159  
 Longitude: -117.098768  
 Case Type: Cleanup Program Site  
 Case Worker: Not reported  
 Local Agency: Not reported  
 RB Case Number: Not reported  
 File Location: Local Agency  
 Potential Media Affected: Soil  
 Potential Contaminants of Concern: \* Chlorinated Hydrocarbons  
 Site History: Not reported

[Click here to access the California GeoTracker records for this facility:](#)

SAN DIEGO CO. HMMD:

Facility Id: 209135  
 Business Type: 6HK10  
 EPA Id Number: Not reported  
 APN: 458-700-10-00  
 Last HMMD Inspection: 03/13/2008  
 Permit Status: INAC  
 Permit Expiration: 07/31/2011  
 Facility Owner: WALTER KIZY  
 Facility Address: 10450 FRIARS RD #G  
 Facility City: SAN DIEGO  
 Facility State: CA  
 Facility Zip: 92120  
 UST Owner: Not reported  
 Handle Regulated Hazmat: Not reported  
 Own Or Operate UST: Not reported  
 Subject To APSA: Not reported  
 Generate Haz Waste: Y  
 Treat Haz Waste: Not reported  
 Generate Medical Waste: Not reported

Facility Id: 215519  
 Business Type: 6HK10  
 EPA Id Number: Not reported  
 APN: 458-700-10-00  
 Last HMMD Inspection: 09/15/2011  
 Permit Status: OPEN

MAP FINDINGS

Map ID  
 Direction  
 Distance  
 Distance (ft.)Site

EDR ID Number

Database(s) EPA ID Number

**BEST CLEANERS (Continued)**

1000391455

Permit Expiration: 01/31/2013  
 Facility Owner: DUNYA ANTWAN, DDS  
 Facility Address: 10450 FRIARS RD #G  
 Facility City: San Diego  
 Facility State: CA  
 Facility Zip: 92120  
 UST Owner: Not reported  
 Handle Regulated Hazmat: Not reported  
 Own Or Operate UST: Not reported  
 Subject To APSA: Not reported  
 Generate Haz Waste: N  
 Treat Haz Waste: Not reported  
 Generate Medical Waste: Y

Inactive Permits:

Facility Id: 215519  
 Update Date: 11/02/2012  
 Case Number: Not reported  
 Name: WASTE 902 INFECTIOUS WASTE, SHARPS  
 Other Information: Not reported  
 Material Waste: Waste  
 Hazardous Categories 1: Not reported  
 Hazardous Categories 2: Not reported

Facility Id: 112884  
 Business Type: 6HK53  
 EPA Id Number: CAD981673437  
 APN: DEH-112884  
 Last HMMD Inspection: 10/07/1999  
 Permit Status: INAC  
 Permit Expiration: 10/07/1999  
 Facility Owner: JOSEPH A. PENLAND  
 Facility Address: 10450 FRIARS RD  
 Facility City: SAN DIEGO  
 Facility State: CA  
 Facility Zip: 92120-2311  
 UST Owner: Not reported  
 Handle Regulated Hazmat: Not reported  
 Own Or Operate UST: Not reported  
 Subject To APSA: Not reported  
 Generate Haz Waste: Y  
 Treat Haz Waste: Not reported  
 Generate Medical Waste: Not reported

Facility Id: 215519  
 Business Type: 6HK10  
 EPA Id Number: Not reported  
 APN: 458-700-10-00  
 Last HMMD Inspection: 09/15/2011  
 Permit Status: OPEN  
 Permit Expiration: 01/31/2013  
 Facility Owner: DUNYA ANTWAN, DDS  
 Facility Address: 10450 FRIARS RD #G  
 Facility City: San Diego  
 Facility State: CA  
 Facility Zip: 92120  
 UST Owner: Not reported

MAP FINDINGS

Map ID  
 Direction  
 Distance  
 Distance (ft.)Site

EDR ID Number

Database(s) EPA ID Number

**BEST CLEANERS (Continued)**

**1000391455**

Handle Regulated Hazmat: Not reported  
 Own Or Operate UST: Not reported  
 Subject To APSA: Not reported  
 Generate Haz Waste: Y  
 Treat Haz Waste: Not reported  
 Generate Medical Waste: Y

Inactive Permits:

Facility Id: 215519  
 Update Date: 11/02/2012  
 Case Number: Not reported  
 Name: WASTE 902 INFECTIOUS WASTE, SHARPS  
 Other Information: Not reported  
 Material Waste: Waste  
 Hazardous Categories 1: Not reported  
 Hazardous Categories 2: Not reported

[Click this hyperlink](#) while viewing on your computer to access  
 -1 additional CA\_HMMD: record(s) in the EDR Site Report.

HAZNET:

envid: 1000391455  
 Year: 1997  
 GEPAID: CAD981673437  
 Contact: Not reported  
 Telephone: 0000000000  
 Mailing Name: Not reported  
 Mailing Address: 10450 FRIARS RD  
 Mailing City,St,Zip: SAN DIEGO, CA 921202311  
 Gen County: Not reported  
 TSD EPA ID: CAD981397417  
 TSD County: Not reported  
 Waste Category: Halogenated solvents (chloroforms, methyl chloride, perchloroethylene, etc)  
 Disposal Method: Not reported  
 Tons: .4400  
 Facility County: San Diego

envid: 1000391455  
 Year: 1997  
 GEPAID: CAD981673437  
 Contact: Not reported  
 Telephone: 0000000000  
 Mailing Name: Not reported  
 Mailing Address: 10450 FRIARS RD  
 Mailing City,St,Zip: SAN DIEGO, CA 921202311  
 Gen County: Not reported  
 TSD EPA ID: CAD981397417  
 TSD County: Not reported  
 Waste Category: Not reported  
 Disposal Method: Recycler  
 Tons: .0000  
 Facility County: San Diego

envid: 1000391455  
 Year: 1996

MAP FINDINGS

Map ID  
 Direction  
 Distance  
 Distance (ft.)Site

EDR ID Number  
 EPA ID Number

Database(s)

**BEST CLEANERS (Continued)**

**1000391455**

GEPaid: CAD981673437  
 Contact: Not reported  
 Telephone: 0000000000  
 Mailing Name: Not reported  
 Mailing Address: 10450 FRIARS RD  
 Mailing City,St,Zip: SAN DIEGO, CA 921202311  
 Gen County: Not reported  
 TSD EPA ID: CAD981397417  
 TSD County: Not reported  
 Waste Category: Halogenated solvents (chloroforms, methyl chloride, perchloroethylene, etc)  
 Disposal Method: Recycler  
 Tons: .6507  
 Facility County: San Diego

envid: 1000391455  
 Year: 1995  
 GEPaid: CAD981673437  
 Contact: Not reported  
 Telephone: 0000000000  
 Mailing Name: Not reported  
 Mailing Address: 10450 FRIARS RD  
 Mailing City,St,Zip: SAN DIEGO, CA 921202311  
 Gen County: Not reported  
 TSD EPA ID: CAD981397417  
 TSD County: Not reported  
 Waste Category: Halogenated solvents (chloroforms, methyl chloride, perchloroethylene, etc)  
 Disposal Method: Recycler  
 Tons: .5465  
 Facility County: San Diego

envid: 1000391455  
 Year: 1995  
 GEPaid: CAD981673437  
 Contact: Not reported  
 Telephone: 0000000000  
 Mailing Name: Not reported  
 Mailing Address: 10450 FRIARS RD  
 Mailing City,St,Zip: SAN DIEGO, CA 921202311  
 Gen County: Not reported  
 TSD EPA ID: CAD981397417  
 TSD County: Not reported  
 Waste Category: Not reported  
 Disposal Method: Recycler  
 Tons: .0000  
 Facility County: San Diego

[Click this hyperlink](#) while viewing on your computer to access additional CA\_HAZNET: detail in the EDR Site Report.

ENVIROSTOR:  
 Facility ID: 37650016  
 Status: Refer: 1248 Local Agency  
 Status Date: 09/13/2001  
 Site Code: Not reported  
 Site Type: Evaluation

MAP FINDINGS

Map ID  
 Direction  
 Distance  
 Distance (ft.)Site

EDR ID Number

Database(s) EPA ID Number

**BEST CLEANERS (Continued)**

1000391455

Site Type Detailed: Evaluation  
 Acres: Not reported  
 NPL: NO  
 Regulatory Agencies: NONE SPECIFIED  
 Lead Agency: NONE SPECIFIED  
 Program Manager: Not reported  
 Supervisor: Referred - Not Assigned  
 Division Branch: Cleanup Cypress  
 Assembly: 79  
 Senate: 39  
 Special Program: Not reported  
 Restricted Use: NO  
 Site Mgmt Req: NONE SPECIFIED  
 Funding: Not Applicable  
 Latitude: 32.79221  
 Longitude: -117.0989  
 APN: NONE SPECIFIED  
 Past Use: NONE SPECIFIED  
 Potential COC: NONE SPECIFIED  
 Confirmed COC: NONE SPECIFIED  
 Potential Description: NONE SPECIFIED  
 Alias Name: 37650016  
 Alias Type: Envirostor ID Number

Completed Info:

Completed Area Name: Not reported  
 Completed Sub Area Name: Not reported  
 Completed Document Type: Not reported  
 Completed Date: Not reported  
 Comments: Not reported

Future Area Name: Not reported  
 Future Sub Area Name: Not reported  
 Future Document Type: Not reported  
 Future Due Date: Not reported  
 Schedule Area Name: Not reported  
 Schedule Sub Area Name: Not reported  
 Schedule Document Type: Not reported  
 Schedule Due Date: Not reported  
 Schedule Revised Date: Not reported

SAN DIEGO CO. SAM:

Case Number: H12884-001  
 Agency: DEH Site Assessment & Mitigation  
**Funding: Private - VAP**  
 Facility Type: Soils Only  
 Facility Status: Closed Case  
 Date: 10/8/2002  
 Date Began: 9/10/2001

MAP FINDINGS

Map ID  
 Direction  
 Distance  
 Distance (ft.)Site

EDR ID Number

Database(s) EPA ID Number

7 **TEXACO**  
**6605 MISSION GORGE RD**  
**SAN DIEGO, CA 92120**

**CA HIST CORTESE** S102438612  
**CA LUST** N/A  
**CA SWEEPS UST**  
**CA San Diego Co. HMMD**  
**CA SAN DIEGO CO. SAM**

HIST CORTESE:

Region: CORTESE  
 Facility County Code: 37  
 Reg By: LTNKA  
 Reg Id: 9UT1799

Region: CORTESE  
 Facility County Code: 37  
 Reg By: LTNKA  
 Reg Id: 9UT2583

LUST:

Region: STATE  
 Global Id: T0607300591  
 Latitude: 32.793254  
 Longitude: -117.097013  
 Case Type: LUST Cleanup Site  
 Status: Completed - Case Closed  
 Status Date: 08/24/1991  
 Lead Agency: SAN DIEGO COUNTY LOP  
 Case Worker: Not reported  
 Local Agency: Not reported  
 RB Case Number: 9UT1799  
 LOC Case Number: H13023-001  
 File Location: Local Agency  
 Potential Media Affect: Soil  
 Potential Contaminants of Concern: Gasoline  
 Site History: Not reported

[Click here to access the California GeoTracker records for this facility:](#)

Status History:

Global Id: T0607300591  
 Status: Open - Case Begin Date  
 Status Date: 09/04/1990

Global Id: T0607300591  
 Status: Completed - Case Closed  
 Status Date: 08/24/1991

Regulatory Activities:

Global Id: T0607300591  
 Action Type: Other  
 Date: 09/04/1990  
 Action: Leak Began

Global Id: T0607300591  
 Action Type: Other  
 Date: 09/04/1990  
 Action: Leak Discovery

Global Id: T0607300591  
 Action Type: Other

MAP FINDINGS

Map ID  
 Direction  
 Distance  
 Distance (ft.)Site

EDR ID Number

Database(s) EPA ID Number

**TEXACO (Continued)**

**S102438612**

Date: 09/04/1990  
 Action: Leak Stopped

Global Id: T0607300591  
 Action Type: ENFORCEMENT  
 Date: 10/25/1990  
 Action: Notice of Responsibility

Global Id: T0607300591  
 Action Type: Other  
 Date: 10/23/1990  
 Action: Leak Reported

Region: STATE  
 Global Id: T0607301332  
 Latitude: 32.7930768  
 Longitude: -117.0974047  
 Case Type: LUST Cleanup Site  
 Status: Open - Eligible for Closure  
 Status Date: 06/22/2013  
 Lead Agency: SAN DIEGO COUNTY LOP  
 Case Worker: NS  
 Local Agency: SAN DIEGO COUNTY LOP  
 RB Case Number: 9UT2583  
 LOC Case Number: H13023-002  
 File Location: Local Agency  
 Potential Media Affect: Aquifer used for drinking water supply  
 Potential Contaminants of Concern: Gasoline

Site History: This case was opened when soil contamination was discovered in the underground storage tank (UST) excavation and the westernmost dispenser area during the removal of the underground storage tank system, when the station was decommissioned in October 1993. The tank area was excavated to a depth of 23 feet below ground surface and 406.71 tons (approximately 608 cubic yards) of hydrocarbon impacted soil was taken to TPST for recycling. Based on soil sample data the consultant estimated that there were 437 cubic yards of contaminated soil remaining following excavation. Concentrations of gasoline in excess of 100 mg/kg were encountered at depths ranging from 18 to 24 feet below ground surface (bgs) in the vicinity of the former USTs. Contaminated soil was found at four feet bgs at the westernmost dispenser island. Between 1995 and 2004, fourteen monitoring wells were installed associated with the site. Seven wells were located onsite and seven wells off-site to the west across Mission Gorge Road on the Village Square Retail Property located at 6628 Mission Gorge Road. Groundwater monitoring began in May 1, 1995 and continued through December 29, 2011. Dissolved phase gasoline, and its constituents: benzene, ethyl benzene, toluene, xylenes and additive, methyl tertiary butyl ether (MTBE) were detected in groundwater at the site. The maximum concentrations of contaminants were detected in wells (MW-2A) near the former dispenser islands, including the southernmost dispenser island (MW-8). Free product has not been detected at the site. In December 2012, the maximum concentration of gasoline (3,800 ug/l) was detected in well MW6. Benzene (120 ug/l), and tert-butyl alcohol (TBA) [100 ug/l], were detected in onsite well MW-8, and the maximum concentration of MTBE (23 ug/l) was detected in off-site well MW-12. Well MW-12 is the down-gradient well closest to

MAP FINDINGS

Map ID  
Direction  
Distance  
Distance (ft.)Site

EDR ID Number  
EPA ID Number

Database(s)

TEXACO (Continued)

S102438612

the San Diego River. The consultant estimated the time it would take for contaminants to reach maximum contaminant levels (MCL) based on trend analyses, first order decay rate equations and the Thiessen polygon method for mass remaining. They estimated it would take at least 16 years for TBA to reach to the State notification level of 12 ug/l, at least 4 years for MTBE concentrations to reach the MCL of 13 ug/l, and at least 5 years for benzene to reach the MCL of 1 ug/l. In an effort to remediate soil and groundwater in the former gasoline UST area, a total of 1,845 pounds of oxygen releasing compound (ORC) were injected into the saturated zone in the former tank pit on July 28-29, 1997. Soil samples were collected in the saturated zone to document hydrocarbon concentrations (ORC1-ORC16) prior to injection. Well MP-1 was installed 5 feet west of the ORC injection area to monitor down-gradient dissolved oxygen and hydrocarbon concentrations. On July 7, 1998, nine confirmation Geoprobe borings (GP1-GP9) were installed to determine the effectiveness of the ORC. Soil samples were collected and submitted for laboratory analysis from three of the borings from the interval at 20 to 24 feet below grade. The consultant compared the confirmation boring data to the prior to injection data and concluded that ORC was effective in reducing hydrocarbon concentrations in soil by 52 to 97 percent. The consultant also collected a groundwater sample from well MP-1 and concluded that benzene was the only contaminant that showed a reduction in concentration in the ORC injection area. Seven enhanced fluid recovery events using a vacuum truck were conducted on wells MW-3, MW-6 and MW-8 to remove petroleum hydrocarbon impacted groundwater and vapor from December 2008 to December 2009. Approximately 3,715 gallons of groundwater and an unknown quantity of soil vapor were removed during these events. This technology was not effective in producing long-term reductions in contaminant concentrations in groundwater. The site is located in an area classified as beneficial for agricultural, industrial and process supply and potential municipal use. The City of San Diego (City) is presently assessing the development potential of all of its groundwater resources. The City reserves its right to consider and/or develop any and all available groundwater resources, including, but not limited to groundwater that may be available for extraction at any City property, including the property in the vicinity of the subject site. The City currently has no immediate plans to install wells within a half-mile radius of the site. In March 1999, a soil vapor survey was conducted in the area of the former tank excavation to assess potential risk to occupants of the building. Gasoline and volatile organic compounds were not detected; therefore, a risk assessment was not conducted. A sensitive receptor study was conducted for the site and three irrigation wells were identified at approximately 0.45, 0.58 and 0.78 miles north of the site. The consultant concluded based on the limited size of the plume and the rate of natural attenuation that it was unlikely that contaminants in the site groundwater pose a current or future threat to these irrigation wells. The consultant concluded that all other sensitive receptors (i.e. schools) did not have complete pathways and were eliminated from consideration. The consultant indicated that a sewer lateral that runs from the building south to Zion Avenue near well MW-8 was the only identified subsurface utility that may intersect groundwater and could potentially act as a preferential pathway for migration of contaminants. Additional investigation by the consultant including a field visit eliminated this pathway. The consultant



MAP FINDINGS

Map ID  
 Direction  
 Distance  
 Distance (ft.)Site

EDR ID Number  
 EPA ID Number

Database(s)

**TEXACO (Continued)**

**S102438612**

concluded that it appears there would be at least 14 feet of clean soil between the sewer lateral and the water-table, therefore, the it does not appear that the sewer lateral could act as a preferential pathway for migration of contaminants. The San Diego River is located down-gradient, approximately 500 feet north and west of the site. In order to evaluate the possibility that the site groundwater could have impacted the river, several rounds of river water samples were collected from locations upstream and downstream from the site and analyzed for volatile organic compounds (BTEX, MTBE & oxygenates) and none were detected. The consultant concluded that the water in the San Diego River had not been impacted by the groundwater at the site. A Corrective Action Plan was prepared for the site which recommended remediation of the soil and groundwater by natural attenuation. The consultant concluded that there were no apparent risks to human health, utilities, or sensitive receptors from the remaining soil and groundwater contamination at the site. The consultant recommended no further action for the site and DEH concurs with this recommendation.

[Click here to access the California GeoTracker records for this facility:](#)

**Contact:**

Global Id: T0607301332  
 Contact Type: Local Agency Caseworker  
 Contact Name: NASSER SIONIT  
 Organization Name: SAN DIEGO COUNTY LOP  
 Address: P.O. Box 129261  
 City: San Diego  
 Email: nasser.sionit@sdcounty.ca.gov  
 Phone Number: Not reported

**Status History:**

Global Id: T0607301332  
 Status: Open - Site Assessment  
 Status Date: 06/17/2009

Global Id: T0607301332  
 Status: Open - Case Begin Date  
 Status Date: 10/14/1993

Global Id: T0607301332  
 Status: Open - Eligible for Closure  
 Status Date: 06/22/2013

Global Id: T0607301332  
 Status: Open - Remediation  
 Status Date: 10/27/1994

**Regulatory Activities:**

Global Id: T0607301332  
 Action Type: ENFORCEMENT  
 Date: 03/09/2010  
 Action: Technical Correspondence / Assistance / Other

Global Id: T0607301332  
 Action Type: Other  
 Date: 10/14/1993  
 Action: Leak Began

MAP FINDINGS

Map ID  
 Direction  
 Distance  
 Distance (ft.)Site

EDR ID Number

Database(s) EPA ID Number

**TEXACO (Continued)**

**S102438612**

Global Id:	T0607301332
Action Type:	RESPONSE
Date:	07/30/2010
Action:	Monitoring Report - Semi-Annually
Global Id:	T0607301332
Action Type:	RESPONSE
Date:	12/09/2014
Action:	Request for Closure - Regulator Responded
Global Id:	T0607301332
Action Type:	ENFORCEMENT
Date:	06/30/2010
Action:	Technical Correspondence / Assistance / Other
Global Id:	T0607301332
Action Type:	ENFORCEMENT
Date:	08/09/2010
Action:	Technical Correspondence / Assistance / Other
Global Id:	T0607301332
Action Type:	RESPONSE
Date:	08/09/2010
Action:	Correspondence
Global Id:	T0607301332
Action Type:	RESPONSE
Date:	09/02/2010
Action:	Correspondence
Global Id:	T0607301332
Action Type:	ENFORCEMENT
Date:	10/13/2010
Action:	Technical Correspondence / Assistance / Other
Global Id:	T0607301332
Action Type:	Other
Date:	10/14/1993
Action:	Leak Discovery
Global Id:	T0607301332
Action Type:	RESPONSE
Date:	01/30/2011
Action:	Monitoring Report - Semi-Annually
Global Id:	T0607301332
Action Type:	RESPONSE
Date:	04/18/2011
Action:	Other Report / Document
Global Id:	T0607301332
Action Type:	ENFORCEMENT
Date:	05/04/2011
Action:	Technical Correspondence / Assistance / Other
Global Id:	T0607301332
Action Type:	ENFORCEMENT

MAP FINDINGS

Map ID  
 Direction  
 Distance  
 Distance (ft.)Site

EDR ID Number

Database(s) EPA ID Number

**TEXACO (Continued)**

**S102438612**

Date: 10/20/2011  
 Action: Technical Correspondence / Assistance / Other

Global Id: T0607301332  
 Action Type: Other  
 Date: 10/14/1993  
 Action: Leak Stopped

Global Id: T0607301332  
 Action Type: RESPONSE  
 Date: 07/30/2011  
 Action: Monitoring Report - Semi-Annually

Global Id: T0607301332  
 Action Type: RESPONSE  
 Date: 09/12/2011  
 Action: Other Report / Document

Global Id: T0607301332  
 Action Type: RESPONSE  
 Date: 01/30/2012  
 Action: Monitoring Report - Semi-Annually

Global Id: T0607301332  
 Action Type: RESPONSE  
 Date: 05/23/2012  
 Action: Correspondence

Global Id: T0607301332  
 Action Type: ENFORCEMENT  
 Date: 02/14/2012  
 Action: Technical Correspondence / Assistance / Other

Global Id: T0607301332  
 Action Type: RESPONSE  
 Date: 07/30/2012  
 Action: Monitoring Report - Semi-Annually

Global Id: T0607301332  
 Action Type: ENFORCEMENT  
 Date: 12/29/1993  
 Action: Notice of Responsibility

Global Id: T0607301332  
 Action Type: ENFORCEMENT  
 Date: 10/02/2013  
 Action: Technical Correspondence / Assistance / Other

Global Id: T0607301332  
 Action Type: ENFORCEMENT  
 Date: 10/17/2013  
 Action: Technical Correspondence / Assistance / Other

Global Id: T0607301332  
 Action Type: ENFORCEMENT  
 Date: 07/05/2012  
 Action: Technical Correspondence / Assistance / Other

MAP FINDINGS

Map ID  
 Direction  
 Distance  
 Distance (ft.)Site

EDR ID Number

Database(s) EPA ID Number

**TEXACO (Continued)**

**S102438612**

Global Id:	T0607301332
Action Type:	Other
Date:	10/14/1993
Action:	Leak Reported
Global Id:	T0607301332
Action Type:	RESPONSE
Date:	10/23/2012
Action:	Correspondence
Global Id:	T0607301332
Action Type:	RESPONSE
Date:	01/30/2013
Action:	Monitoring Report - Semi-Annually
Global Id:	T0607301332
Action Type:	ENFORCEMENT
Date:	10/30/2008
Action:	Technical Correspondence / Assistance / Other
Global Id:	T0607301332
Action Type:	ENFORCEMENT
Date:	07/17/2012
Action:	Technical Correspondence / Assistance / Other
Global Id:	T0607301332
Action Type:	RESPONSE
Date:	05/28/2013
Action:	Correspondence
Global Id:	T0607301332
Action Type:	RESPONSE
Date:	07/15/2013
Action:	Correspondence
Global Id:	T0607301332
Action Type:	RESPONSE
Date:	07/30/2013
Action:	Monitoring Report - Semi-Annually
Global Id:	T0607301332
Action Type:	RESPONSE
Date:	09/10/2013
Action:	Other Report / Document
Global Id:	T0607301332
Action Type:	ENFORCEMENT
Date:	11/15/2010
Action:	Technical Correspondence / Assistance / Other
Global Id:	T0607301332
Action Type:	ENFORCEMENT
Date:	01/29/2009
Action:	Technical Correspondence / Assistance / Other
Global Id:	T0607301332
Action Type:	RESPONSE

MAP FINDINGS

Map ID  
 Direction  
 Distance  
 Distance (ft.)Site

EDR ID Number

Database(s) EPA ID Number

**TEXACO (Continued)**

**S102438612**

Date:	04/30/2009
Action:	Other Workplan
Global Id:	T0607301332
Action Type:	ENFORCEMENT
Date:	07/08/2009
Action:	Letter - Notice
Global Id:	T0607301332
Action Type:	RESPONSE
Date:	01/30/2010
Action:	Monitoring Report - Semi-Annually
Global Id:	T0607301332
Action Type:	RESPONSE
Date:	12/09/2014
Action:	Well Destruction Report
Global Id:	T0607301332
Action Type:	ENFORCEMENT
Date:	09/10/2009
Action:	Technical Correspondence / Assistance / Other
Global Id:	T0607301332
Action Type:	ENFORCEMENT
Date:	10/16/2014
Action:	Closure/No Further Action Letter
Global Id:	T0607301332
Action Type:	RESPONSE
Date:	07/30/2009
Action:	Monitoring Report - Semi-Annually
Global Id:	T0607301332
Action Type:	RESPONSE
Date:	02/25/2010
Action:	Monitoring Report - Other
Global Id:	T0607301332
Action Type:	RESPONSE
Date:	06/10/2010
Action:	Correspondence
Global Id:	T0607301332
Action Type:	RESPONSE
Date:	01/05/2012
Action:	CAP/RAP - Other Report - Regulator Responded
Global Id:	T0607301332
Action Type:	RESPONSE
Date:	03/27/2012
Action:	Corrective Action Plan / Remedial Action Plan - Regulator Responded
Global Id:	T0607301332
Action Type:	RESPONSE
Date:	07/16/2012
Action:	Corrective Action Plan / Remedial Action Plan - Addendum - Regulator

MAP FINDINGS

Map ID  
 Direction  
 Distance  
 Distance (ft.)Site

EDR ID Number  
 EPA ID Number

Database(s)

**TEXACO (Continued)**

**S102438612**

Responded

Global Id: T0607301332  
 Action Type: RESPONSE  
 Date: 06/18/2012  
 Action: Corrective Action Plan / Remedial Action Plan - Addendum - Regulator Responded

**LUST REG 9:**

Region: 9  
 Status: Case Closed  
 Case Number: 9UT1799  
 Local Case: H13023-001  
 Substance: Gasoline  
 Qty Leaked: Not reported  
 Abate Method: No Action Required - incident is minor, requiring no remedial action  
 Local Agency: San Diego  
 How Found: Other Means  
 How Stopped: Other Means  
 Source: Piping  
 Cause: Unknown  
 Lead Agency: Local Agency  
 Case Type: Soil only  
 Date Found: 09/04/1990  
 Date Stopped: 09/04/1990  
 Confirm Date: 10/23/1990  
 Submit Workplan: 10/25/90  
 Prelim Assess: / /  
 Desc Pollution: Not reported  
 Remed Plan: / /  
 Remed Action: Not reported  
 Began Monitor: Not reported  
 Release Date: 10/27/1990  
 Enforce Date: Not reported  
 Closed Date: 8/12/91  
 Enforce Type: Not reported  
 Pilot Program: LOP  
 Basin Number: Not reported  
 GW Depth: 20  
 Beneficial Use: Not reported  
 NPDES Number: Not reported  
 Priority: Low priority. Priority ranking can change over time.  
 File Dispn: File discarded, case closed  
 Interim Remedial Actions: No  
 Cleanup and Abatement order Number: Not reported  
 Waste Discharge Requirement Number: Not reported

Region: 9  
 Status: Preliminary site assessment underway  
 Case Number: 9UT2583  
 Local Case: H13023-002  
 Substance: Unleaded Gasoline  
 Qty Leaked: 0  
 Abate Method: Not reported  
 Local Agency: San Diego  
 How Found: Tank Closure

MAP FINDINGS

Map ID  
 Direction  
 Distance  
 Distance (ft.)Site

EDR ID Number  
 EPA ID Number

Database(s)

**TEXACO (Continued)**

**S102438612**

How Stopped: Close Tank  
 Source: Unknown  
 Cause: Unknown  
 Lead Agency: Local Agency  
 Case Type: Other ground water affected  
 Date Found: 10/14/1993  
 Date Stopped: 10/14/1993  
 Confirm Date: 10/14/1993  
 Submit Workplan: Not reported  
 Prelim Assess: 10/14/1993  
 Desc Pollution: Not reported  
 Remed Plan: / /  
 Remed Action: Not reported  
 Began Monitor: Not reported  
 Release Date: 12/06/1993  
 Enforce Date: Not reported  
 Closed Date: Not reported  
 Enforce Type: Not reported  
 Pilot Program: LOP  
 Basin Number: 907.11  
 GW Depth: Not reported  
 Beneficial Use: Municipal groundwater use  
 NPDES Number: Not reported  
 Priority: 1B  
 File Dispn: File discarded, case closed  
 Interim Remedial Actions: Yes  
 Cleanup and Abatement order Number: Not reported  
 Waste Discharge Requirement Number: Not reported

**SWEEPS UST:**

Status: Active  
 Comp Number: 13023  
 Number: 9  
 Board Of Equalization: 44-000217  
 Referral Date: Not reported  
 Action Date: 06-26-92  
 Created Date: 02-29-88  
 Owner Tank Id: Not reported  
 SWRCB Tank Id: 37-000-013023-000001  
 Tank Status: A  
 Capacity: 8000  
 Active Date: Not reported  
 Tank Use: M.V. FUEL  
 STG: P  
 Content: REG UNLEADED  
 Number Of Tanks: 4

Status: Active  
 Comp Number: 13023  
 Number: 9  
 Board Of Equalization: 44-000217  
 Referral Date: Not reported  
 Action Date: 06-26-92  
 Created Date: 02-29-88  
 Owner Tank Id: Not reported  
 SWRCB Tank Id: 37-000-013023-000002  
 Tank Status: A

MAP FINDINGS

Map ID  
 Direction  
 Distance  
 Distance (ft.)Site

EDR ID Number  
 EPA ID Number

Database(s)

**TEXACO (Continued)**

**S102438612**

Capacity:	8000
Active Date:	Not reported
Tank Use:	M.V. FUEL
STG:	P
Content:	LEADED
Number Of Tanks:	Not reported
Status:	Active
Comp Number:	13023
Number:	9
Board Of Equalization:	44-000217
Referral Date:	Not reported
Action Date:	06-26-92
Created Date:	02-29-88
Owner Tank Id:	Not reported
SWRCB Tank Id:	37-000-013023-000003
Tank Status:	A
Capacity:	8000
Active Date:	Not reported
Tank Use:	M.V. FUEL
STG:	P
Content:	LEADED
Number Of Tanks:	Not reported
Status:	Active
Comp Number:	13023
Number:	9
Board Of Equalization:	44-000217
Referral Date:	Not reported
Action Date:	06-26-92
Created Date:	02-29-88
Owner Tank Id:	Not reported
SWRCB Tank Id:	37-000-013023-000004
Tank Status:	A
Capacity:	550
Active Date:	Not reported
Tank Use:	PETROLEUM
STG:	W
Content:	Not reported
Number Of Tanks:	Not reported

**SAN DIEGO CO. HMMD:**

Facility Id:	113023
Business Type:	Not reported
EPA Id Number:	Not reported
APN:	458-162-10-00
Last HMMD Inspection:	07/14/1994
Permit Status:	INAC
Permit Expiration:	Not reported
Facility Owner:	TEXACO REFINING & MARKETING
Facility Address:	9966 SAN DIEGO MISSION RD
Facility City:	SAN DIEGO
Facility State:	CA
Facility Zip:	92108-1721
UST Owner:	TEXACO USA
Handle Regulated Hazmat:	Not reported
Own Or Operate UST:	Not reported



MAP FINDINGS

Map ID  
 Direction  
 Distance  
 Distance (ft.)Site

EDR ID Number

Database(s) EPA ID Number

**TEXACO (Continued)**

**S102438612**

Subject To APSA: Not reported  
 Generate Haz Waste: Y  
 Treat Haz Waste: Not reported  
 Generate Medical Waste: Not reported

**UST:**

UST Name: UNDERGROUND TANK 113023 T001  
 Last Update: 2012-11-02 14:17:38  
 Permit Number: 113023  
 Tank Type: SINGLE WALL  
 Additional Id: 001  
 Capacity Gallons: 8000  
 UST Contents: REGULAR UNLEADED  
 Other Content Info: REGULAR UNLEADED  
 Reg Status: REMOVED  
 Remove Close Date: 1993-10-14 00:00:00  
 Year Installed: 1966-01-01 00:00:00  
 Pipe Type: Not reported  
 Delivery System: Not reported  
 Monitor Code: 05  
 UST Monitor Method: SW TANK DW PIPE W/ POS SHUTOFF-ALARM ON LLD W/ SIRS:SIR ANALY MONTHLY, TANK TEST BIENNIALY, PIPE TEST ANN 0.1 G/HR OR MO 0.2 G/HR

UST Name: UNDERGROUND TANK 113023 T002  
 Last Update: 2012-11-02 14:17:38  
 Permit Number: 113023  
 Tank Type: SINGLE WALL  
 Additional Id: 2  
 Capacity Gallons: 8000  
 UST Contents: PREMIUM UNLEADED  
 Other Content Info: PREMIUM UNLEADED  
 Reg Status: REMOVED  
 Remove Close Date: 1993-10-14 00:00:00  
 Year Installed: 1966-01-01 00:00:00  
 Pipe Type: Not reported  
 Delivery System: Not reported  
 Monitor Code: 05  
 UST Monitor Method: SW TANK DW PIPE W/ POS SHUTOFF-ALARM ON LLD W/ SIRS:SIR ANALY MONTHLY, TANK TEST BIENNIALY, PIPE TEST ANN 0.1 G/HR OR MO 0.2 G/HR

UST Name: UNDERGROUND TANK 113023 T003  
 Last Update: 2012-11-02 14:17:38  
 Permit Number: 113023  
 Tank Type: SINGLE WALL  
 Additional Id: 3  
 Capacity Gallons: 8000  
 UST Contents: LEADED  
 Other Content Info: LEADED  
 Reg Status: REMOVED  
 Remove Close Date: 1993-10-14 00:00:00  
 Year Installed: 1966-01-01 00:00:00  
 Pipe Type: Not reported  
 Delivery System: Not reported  
 Monitor Code: 05  
 UST Monitor Method: SW TANK DW PIPE W/ POS SHUTOFF-ALARM ON LLD W/ SIRS:SIR ANALY MONTHLY, TANK TEST BIENNIALY, PIPE TEST ANN 0.1 G/HR OR MO 0.2 G/HR

UST Name: UNDERGROUND TANK 113023 T004

MAP FINDINGS

Map ID  
 Direction  
 Distance  
 Distance (ft.)Site

EDR ID Number  
 EPA ID Number

Database(s)

**TEXACO (Continued)**

**S102438612**

Last Update: 2012-11-02 14:17:38  
 Permit Number: 113023  
 Tank Type: SINGLE WALL  
 Additional Id: 4  
 Capacity Gallons: 550  
 UST Contents: Not reported  
 Other Content Info: WASTE OIL  
 Reg Status: REMOVED  
 Remove Close Date: 1993-10-14 00:00:00  
 Year Installed: 1966-01-01 00:00:00  
 Pipe Type: Not reported  
 Delivery System: Not reported  
 Monitor Code: 07  
 UST Monitor Method: SW TANK SW PRESSURE PIPE W/RESTRICTIVE LLD W/DAILY RECONCILIATION OR WEEKLY GAUGING: TANK AND PIPE TEST ANNUALLY

**SAN DIEGO CO. SAM:**

Case Number: H13023-001  
 Agency: DEH Site Assessment & Mitigation  
**Funding: LOP - Federal Fund**  
 Facility Type: Soils Only  
 Facility Status: Closed Case  
 Date: 8/24/1991  
 Date Began: 9/4/1990

Case Number: H13023-002  
 Agency: DEH Site Assessment & Mitigation  
**Funding: LOP - State Fund**  
 Facility Type: Drinking Water Aquifer Impacted  
 Facility Status: Remedial Investigation  
 Date: 10/27/1994  
 Date Began: 10/14/1993

8

**KAISER FOUNDATION HOSPITAL**  
**4647 ZION AV**  
**SAN DIEGO, CA 93212**

**CA HIST CORTESE 1001614021**  
**CA LUST N/A**  
**CA SLIC**  
**CA San Diego Co. HMMD**  
**CA EMI**  
**CA SAN DIEGO CO. SAM**  
**CA ENVIROSTOR**

**HIST CORTESE:**

Region: CORTESE  
 Facility County Code: 37  
 Reg By: LTNKA  
 Reg Id: 9UT3837

Region: CORTESE  
 Facility County Code: 37  
 Reg By: LTNKA  
 Reg Id: 2687

**LUST:**

Region: STATE  
 Global Id: T0607302594  
 Latitude: 32.792289

MAP FINDINGS

Map ID  
 Direction  
 Distance  
 Distance (ft.)Site

EDR ID Number  
 EPA ID Number

Database(s)

**KAISER FOUNDATION HOSPITAL (Continued)**

**1001614021**

Longitude: -117.095182  
 Case Type: LUST Cleanup Site  
 Status: Completed - Case Closed  
 Status Date: 05/17/2000  
 Lead Agency: SAN DIEGO COUNTY LOP  
 Case Worker: Not reported  
 Local Agency: Not reported  
 RB Case Number: 9UT3837  
 LOC Case Number: H00990-003  
 File Location: Local Agency  
 Potential Media Affect: Soil  
 Potential Contaminants of Concern: Diesel  
 Site History: Not reported

Click here to access the California GeoTracker records for this facility:

Status History:

Global Id: T0607302594  
 Status: Completed - Case Closed  
 Status Date: 05/17/2000

Global Id: T0607302594  
 Status: Open - Case Begin Date  
 Status Date: 01/12/1999

Regulatory Activities:

Global Id: T0607302594  
 Action Type: Other  
 Date: 01/12/1999  
 Action: Leak Began

Global Id: T0607302594  
 Action Type: Other  
 Date: 01/12/1999  
 Action: Leak Discovery

Global Id: T0607302594  
 Action Type: Other  
 Date: 01/12/1999  
 Action: Leak Stopped

Global Id: T0607302594  
 Action Type: ENFORCEMENT  
 Date: 02/09/1999  
 Action: Notice of Responsibility

Global Id: T0607302594  
 Action Type: Other  
 Date: 01/28/1999  
 Action: Leak Reported

SLIC:

Region: STATE  
**Facility Status: Completed - Case Closed**  
 Status Date: 07/13/1990  
 Global Id: T0608112219

MAP FINDINGS

Map ID  
 Direction  
 Distance  
 Distance (ft.)Site

EDR ID Number  
 EPA ID Number

Database(s)

**KAISER FOUNDATION HOSPITAL (Continued)**

**1001614021**

Lead Agency: SAN DIEGO COUNTY LOP  
 Lead Agency Case Number: H00990-001  
 Latitude: 32.792966  
 Longitude: -117.094474  
 Case Type: Cleanup Program Site  
 Case Worker: Not reported  
 Local Agency: Not reported  
 RB Case Number: Not reported  
 File Location: Local Agency  
 Potential Media Affected: Under Investigation  
 Potential Contaminants of Concern: Diesel  
 Site History: Not reported

[Click here to access the California GeoTracker records for this facility:](#)

Region: STATE  
**Facility Status: Completed - Case Closed**  
 Status Date: 06/18/1992  
 Global Id: T0608150905  
 Lead Agency: SAN DIEGO COUNTY LOP  
 Lead Agency Case Number: H00990-002  
 Latitude: 32.792966  
 Longitude: -117.094474  
 Case Type: Cleanup Program Site  
 Case Worker: Not reported  
 Local Agency: Not reported  
 RB Case Number: Not reported  
 File Location: Local Agency  
 Potential Media Affected: Soil  
 Potential Contaminants of Concern: Polychlorinated biphenyls (PCBs)  
 Site History: Not reported

[Click here to access the California GeoTracker records for this facility:](#)

**SAN DIEGO CO. HMMD:**

Facility Id: 133905  
 Business Type: 6HK20  
 EPA Id Number: Not reported  
 APN: 458-343-27-00  
 Last HMMD Inspection: Not reported  
 Permit Status: INAC  
 Permit Expiration: 05/31/2002  
 Facility Owner: SAN DIEGO GAS & ELECTRIC  
 Facility Address: PO BOX 1831  
 Facility City: SAN DIEGO  
 Facility State: CA  
 Facility Zip: 92112-  
 UST Owner: Not reported  
 Handle Regulated Hazmat: Not reported  
 Own Or Operate UST: Not reported  
 Subject To APSA: Not reported  
 Generate Haz Waste: Not reported  
 Treat Haz Waste: Not reported  
 Generate Medical Waste: Not reported

Facility Id: 100990  
 Business Type: 6HK65

MAP FINDINGS

Map ID  
 Direction  
 Distance  
 Distance (ft.)Site

EDR ID Number

Database(s) EPA ID Number

**KAISER FOUNDATION HOSPITAL (Continued)**

**1001614021**

EPA Id Number: CAD981396773  
 APN: 458-343-27-00  
 Last HMMD Inspection: 02/15/2012  
 Permit Status: OPEN  
 Permit Expiration: 11/30/2012  
 Facility Owner: KAISER PERMANENTE  
 Facility Address: 8010 PARKWAY DR  
 Facility City: LA MESA  
 Facility State: CA  
 Facility Zip: 91942  
 UST Owner: KAISER FOUNDATION HOSPITAL  
 Handle Regulated Hazmat: Y  
 Own Or Operate UST: Y  
 Subject To APSA: Not reported  
 Generate Haz Waste: Y  
 Treat Haz Waste: Y  
 Generate Medical Waste: Not reported

**UST:**

UST Name: UNDERGROUND TANK 100990 T001  
 Last Update: 2012-11-02 14:17:38  
 Permit Number: 100990  
 Tank Type: SINGLE WALL  
 Additional Id: 10-1  
 Capacity Gallons: 12000  
 UST Contents: DIESEL  
 Other Content Info: DIESEL  
 Reg Status: REMOVED  
 Remove Close Date: 1999-12-01 00:00:00  
 Year Installed: Not reported  
 Pipe Type: SINGLE WALL  
 Delivery System: SUCTION  
 Monitor Code: 11  
 UST Monitor Method: SW TANK SW SUCTION PIPE W/ CERTIFIED ATG: IN-TANK TEST MONTHLY, PIPE TEST TRIENNIALLY

UST Name: UNDERGROUND TANK 100990 T002  
 Last Update: 2012-11-02 14:17:38  
 Permit Number: 100990  
 Tank Type: DOUBLE WALL  
 Additional Id: 2  
 Capacity Gallons: 1000  
 UST Contents: Not reported  
 Other Content Info: MOTOR OIL  
 Reg Status: REMOVED  
 Remove Close Date: 1999-12-01 00:00:00  
 Year Installed: Not reported  
 Pipe Type: SINGLE WALL  
 Delivery System: SUCTION  
 Monitor Code: Not reported  
 UST Monitor Method: Not reported

UST Name: UNDERGROUND TANK 100990 T003  
 Last Update: 2012-11-02 14:17:38  
 Permit Number: 100990  
 Tank Type: DOUBLE WALL  
 Additional Id: NT2133, RT2814  
 Capacity Gallons: 20000

MAP FINDINGS

Map ID  
 Direction  
 Distance  
 Distance (ft.)Site

EDR ID Number  
 EPA ID Number

Database(s)

**KAISER FOUNDATION HOSPITAL (Continued)**

**1001614021**

UST Contents: DIESEL  
 Other Content Info: DIESEL  
 Reg Status: ACTIVE  
 Remove Close Date: Not reported  
 Year Installed: 1999-01-01 00:00:00  
 Pipe Type: DOUBLE WALL  
 Delivery System: PRESSURE  
 Monitor Code: 21  
 UST Monitor Method: DW TANK DW SUCTION AND/ OR GRAVITY PIPING WITH INTERSTITIAL MONITORS: INTERSTITIAL

UST Name: UNDERGROUND TANK 100990 T003  
 Last Update: 2012-11-02 14:17:38  
 Permit Number: 100990  
 Tank Type: DOUBLE WALL  
 Additional Id: NT2133, RT2814, RT4126  
 Capacity Gallons: 20000  
 UST Contents: DIESEL  
 Other Content Info: DIESEL  
 Reg Status: ACTIVE  
 Remove Close Date: Not reported  
 Year Installed: 1999-01-01 00:00:00  
 Pipe Type: DOUBLE WALL  
 Delivery System: SUCTION  
 Monitor Code: 53A  
 UST Monitor Method: DW TANK W/ WET ANNULAR, PRESSURIZED PIPE; AUDIBLE/VISUAL ALARM, MONITOR INSPECTED DAILY; VISUAL MONIT FOR UNBURIED PIPE; NO POSITIV

Active Permits:

Facility Id: 100990  
 Update Date: 11/02/2012  
 Case Number: 74-86-2  
 Name: ACETYLENE GAS  
 Other Information: Not reported  
 Material Waste: Material  
 Hazardous Categories 1: FIRE  
 Hazardous Categories 2: PRESSURE RELEASE

Facility Id: 100990  
 Update Date: 11/02/2012  
 Case Number: 75-71-8  
 Name: DICHLORODIFLOROMETHANE, CCL2F2,  
 Other Information: 99%: REFRIGERANT COMPRESSED GAS, R12 OR CFC  
 Material Waste: Material  
 Hazardous Categories 1: ACUTE  
 Hazardous Categories 2: CHRONIC

Facility Id: 100990  
 Update Date: 11/02/2012  
 Case Number: 67-56-1  
 Name: METHYL ALCOHOL, OR METHANOL, CH3OH, 99% : REAGENT ALCOHOL  
 Other Information: Not reported  
 Material Waste: Material  
 Hazardous Categories 1: FIRE  
 Hazardous Categories 2: CHRONIC

Facility Id: 100990

MAP FINDINGS

Map ID  
 Direction  
 Distance  
 Distance (ft.)Site

EDR ID Number

Database(s) EPA ID Number

**KAISER FOUNDATION HOSPITAL (Continued)**

**1001614021**

Update Date: 11/02/2012  
 Case Number: 7782-44-7  
 Name: OXYGEN, O2, 99%, COMPRESSED GAS  
 Other Information: Not reported  
 Material Waste: Material  
 Hazardous Categories 1: FIRE  
 Hazardous Categories 2: CRYOGENIC

Facility Id: 100990  
 Update Date: 11/02/2012  
 Case Number: 7664-93-9  
 Name: SULFURIC ACID 98% CHILLER ROOM.  
 Other Information: Not reported  
 Material Waste: Material  
 Hazardous Categories 1: FIRE  
 Hazardous Categories 2: ACUTE

Facility Id: 100990  
 Update Date: 11/02/2012  
 Case Number: Not reported  
 Name: WASTE 181 INORGANIC SOLID WASTE (OTHER)  
 Other Information: SILVER FLAKE  
 Material Waste: Waste  
 Hazardous Categories 1: Not reported  
 Hazardous Categories 2: Not reported

Facility Id: 100990  
 Update Date: 11/02/2012  
 Case Number: Not reported  
 Name: AIR, COMPRESSED  
 Other Information: Not reported  
 Material Waste: Material  
 Hazardous Categories 1: PRESSURE RELEASE  
 Hazardous Categories 2: Not reported

Facility Id: 100990  
 Update Date: 11/02/2012  
 Case Number: 75-21-8  
 Name: ETHYLENE OXIDE, 8.5%; CARBON  
 Other Information: DIOXIDE, 91.5% : COMPRESSED GAS MIXTURE  
 Material Waste: Material  
 Hazardous Categories 1: EXTREMELY HAZARDOUS  
 Hazardous Categories 2: Not reported

Facility Id: 100990  
 Update Date: 11/02/2012  
 Case Number: 643-79-8  
 Name: ORTHO-PHTHALADEHYDE  
 Other Information: CIDEX OPA  
 Material Waste: Material  
 Hazardous Categories 1: Not reported  
 Hazardous Categories 2: Not reported

Facility Id: 100990  
 Update Date: 11/02/2012  
 Case Number: Not reported  
 Name: WASTE 211 HALOGENATED SOLVENTS

MAP FINDINGS

Map ID  
 Direction  
 Distance  
 Distance (ft.)Site

EDR ID Number  
 EPA ID Number

Database(s)

**KAISER FOUNDATION HOSPITAL (Continued)**

**1001614021**

Other Information: OIL WITH CFC  
 Material Waste: Waste  
 Hazardous Categories 1: Not reported  
 Hazardous Categories 2: Not reported

Facility Id: 100990  
 Update Date: 11/02/2012  
 Case Number: Not reported  
 Name: WASTE 444 USED BATTERIES  
 Other Information: LEAD-ACD BTTRS FRM RDOLGY  
 Material Waste: Waste  
 Hazardous Categories 1: Not reported  
 Hazardous Categories 2: Not reported

Facility Id: 100990  
 Update Date: 11/02/2012  
 Case Number: Not reported  
 Name: WASTE 904 INFECTIOUS WST,CHEMOTHERAPY  
 Other Information: CHEMOTHERAPY INF. WST  
 Material Waste: Waste  
 Hazardous Categories 1: Not reported  
 Hazardous Categories 2: Not reported

Facility Id: 100990  
 Update Date: 11/02/2012  
 Case Number: 50-00-0  
 Name: FORMALIN  
 Other Information: 10 % FORMALDEHYDE  
 Material Waste: Material  
 Hazardous Categories 1: ACUTE  
 Hazardous Categories 2: Not reported

Facility Id: 100990  
 Update Date: 11/02/2012  
 Case Number: 10024-97-2  
 Name: NITROUS OXIDE, N2O, 99%, COMPRESSED GAS  
 Other Information: Not reported  
 Material Waste: Material  
 Hazardous Categories 1: PRESSURE RELEASE  
 Hazardous Categories 2: CHRONIC

Facility Id: 100990  
 Update Date: 11/02/2012  
 Case Number: Not reported  
 Name: WASTE 901 INFECTIOUS WASTE, GENERAL  
 Other Information: GNL INFCTS WST ATCLVD-ONS  
 Material Waste: Waste  
 Hazardous Categories 1: Not reported  
 Hazardous Categories 2: Not reported

Facility Id: 100990  
 Update Date: 11/02/2012  
 Case Number: 124-38-9  
 Name: CARBON DIOXIDE GAS  
 Other Information: Not reported  
 Material Waste: Material  
 Hazardous Categories 1: PRESSURE RELEASE



MAP FINDINGS

Map ID  
 Direction  
 Distance  
 Distance (ft.)Site

EDR ID Number

Database(s) EPA ID Number

**KAISER FOUNDATION HOSPITAL (Continued)**

**1001614021**

Hazardous Categories 2: Not reported

Facility Id: 100990  
 Update Date: 11/02/2012  
 Case Number: 7727-37-9  
 Name: NITROGEN  
 Other Information: Not reported  
 Material Waste: Material  
 Hazardous Categories 1: PRESSURE RELEASE  
 Hazardous Categories 2: ACUTE

Facility Id: 100990  
 Update Date: 11/02/2012  
 Case Number: 6834-92-0  
 Name: SODIUM METASILICATE 5%  
 Other Information: TRIDENT  
 Material Waste: Material  
 Hazardous Categories 1: ACUTE  
 Hazardous Categories 2: CHRONIC

Facility Id: 100990  
 Update Date: 11/02/2012  
 Case Number: Not reported  
 Name: WASTE 135 UNSPECIFIED AQUEOUS SOL'N  
 Other Information: BULK CHEMO  
 Material Waste: Waste  
 Hazardous Categories 1: Not reported  
 Hazardous Categories 2: Not reported

Facility Id: 100990  
 Update Date: 11/02/2012  
 Case Number: Not reported  
 Name: WASTE 904 INFECTIOUS WST,CHEMOTHERAPY  
 Other Information: CHEMOTHERAPY INF. WST TRACE  
 Material Waste: Waste  
 Hazardous Categories 1: Not reported  
 Hazardous Categories 2: Not reported

Facility Id: 100990  
 Update Date: 11/02/2012  
 Case Number: 7440-37-1  
 Name: ARGON  
 Other Information: Not reported  
 Material Waste: Material  
 Hazardous Categories 1: PRESSURE RELEASE  
 Hazardous Categories 2: ACUTE

Facility Id: 100990  
 Update Date: 11/02/2012  
 Case Number: Not reported  
 Name: DIESEL  
 Other Information: UNDERGROUND TANK 100990 T003  
 Material Waste: Material  
 Hazardous Categories 1: FIRE  
 Hazardous Categories 2: Not reported

Facility Id: 100990

MAP FINDINGS

Map ID  
 Direction  
 Distance  
 Distance (ft.)Site

EDR ID Number

Database(s) EPA ID Number

**KAISER FOUNDATION HOSPITAL (Continued)**

**1001614021**

Update Date: 11/02/2012  
 Case Number: 76-63-0  
 Name: ISOPROPYL ALCOHOL, 57%; METHYL ALCOHOL, 32%; FLEX 95  
 Other Information: Not reported  
 Material Waste: Material  
 Hazardous Categories 1: FIRE  
 Hazardous Categories 2: ACUTE

Facility Id: 100990  
 Update Date: 11/02/2012  
 Case Number: 10024-97-2  
 Name: NITROUS OXIDE, N2O, 99%, COM- PRESSED GAS  
 Other Information: Not reported  
 Material Waste: Material  
 Hazardous Categories 1: PRESSURE RELEASE  
 Hazardous Categories 2: CHRONIC

Facility Id: 100990  
 Update Date: 11/02/2012  
 Case Number: 7782-44-7  
 Name: OXYGEN-LIQUID  
 Other Information: Not reported  
 Material Waste: Material  
 Hazardous Categories 1: FIRE  
 Hazardous Categories 2: PRESSURE RELEASE

Facility Id: 100990  
 Update Date: 11/02/2012  
 Case Number: 1310-58-3  
 Name: POTASIUM HYDROXIDE, UNITED 499 DRAIN CLN  
 Other Information: Not reported  
 Material Waste: Material  
 Hazardous Categories 1: ACUTE  
 Hazardous Categories 2: CHRONIC

Facility Id: 100990  
 Update Date: 11/02/2012  
 Case Number: Not reported  
 Name: WASTE 214 UNSPEC SOLVENT MIXTURE  
 Other Information: ALCOHOL  
 Material Waste: Waste  
 Hazardous Categories 1: Not reported  
 Hazardous Categories 2: Not reported

Facility Id: 100990  
 Update Date: 11/02/2012  
 Case Number: Not reported  
 Name: WASTE 551 LABORATORY WASTE CHEMICALS  
 Other Information: FORMALIN WASTE-NEUTRALEX  
 Material Waste: Waste  
 Hazardous Categories 1: Not reported  
 Hazardous Categories 2: Not reported

Facility Id: 100990  
 Update Date: 11/02/2012  
 Case Number: 7440-59-7  
 Name: HELIUM, (MRI REFRIGERATION UNIT)

MAP FINDINGS

Map ID  
 Direction  
 Distance  
 Distance (ft.)Site

EDR ID Number  
 EPA ID Number

Database(s)

**KAISER FOUNDATION HOSPITAL (Continued)**

**1001614021**

Other Information:	Not reported
Material Waste:	Material
Hazardous Categories 1:	PRESSURE RELEASE
Hazardous Categories 2:	ACUTE
Facility Id:	100990
Update Date:	11/02/2012
Case Number:	7782-44-7
Name:	OXYGEN, O2, 99%, COMPRESSED GAS
Other Information:	Not reported
Material Waste:	Material
Hazardous Categories 1:	FIRE
Hazardous Categories 2:	PRESSURE RELEASE
Facility Id:	100990
Update Date:	11/02/2012
Case Number:	68476-85-7
Name:	PROPANE, LIQUIFIED PETROLEUM COMPRESSED GAS
Other Information:	Not reported
Material Waste:	Material
Hazardous Categories 1:	FIRE
Hazardous Categories 2:	ACUTE
Facility Id:	100990
Update Date:	11/02/2012
Case Number:	57-55-6
Name:	PROPYLENE GLYCOL, ATIFREEZE
Other Information:	Not reported
Material Waste:	Material
Hazardous Categories 1:	CHRONIC
Hazardous Categories 2:	Not reported
Facility Id:	100990
Update Date:	11/02/2012
Case Number:	7664-93-9
Name:	SULFURIC ACID 98%
Other Information:	CHILLER ROOM
Material Waste:	Material
Hazardous Categories 1:	FIRE
Hazardous Categories 2:	ACUTE
Facility Id:	100990
Update Date:	11/02/2012
Case Number:	Not reported
Name:	WASTE 888 USED OIL FILTERS
Other Information:	Not reported
Material Waste:	Waste
Hazardous Categories 1:	Not reported
Hazardous Categories 2:	Not reported
Facility Id:	100990
Update Date:	11/02/2012
Case Number:	Not reported
Name:	WASTE 902 INFECTIOUS WASTE, SHARPS
Other Information:	STERICYCLE
Material Waste:	Waste
Hazardous Categories 1:	Not reported

MAP FINDINGS

Map ID  
 Direction  
 Distance  
 Distance (ft.)Site

EDR ID Number

Database(s) EPA ID Number

**KAISER FOUNDATION HOSPITAL (Continued)**

**1001614021**

Hazardous Categories 2:	Not reported
Facility Id:	100990
Update Date:	11/02/2012
Case Number:	Not reported
Name:	WASTE 903 INF WST, TISSUE/ANAT. REMAINS
Other Information:	TISSUE A ANATREMAINS; PAT
Material Waste:	Waste
Hazardous Categories 1:	Not reported
Hazardous Categories 2:	Not reported
Facility Id:	100990
Update Date:	11/02/2012
Case Number:	7440-59-7
Name:	NITROGEN/HELIUM MIX GAS
Other Information:	Not reported
Material Waste:	Material
Hazardous Categories 1:	PRESSURE RELEASE
Hazardous Categories 2:	ACUTE
Facility Id:	100990
Update Date:	11/02/2012
Case Number:	6834-92-0
Name:	SODIUM METASILICATE 5%, SIOUX CLN
Other Information:	Not reported
Material Waste:	Material
Hazardous Categories 1:	ACUTE
Hazardous Categories 2:	CHRONIC
Facility Id:	100990
Update Date:	11/02/2012
Case Number:	Not reported
Name:	WASTE 214 UNSPEC SOLVENT MIXTURE
Other Information:	ALCOHOL/XYLENE
Material Waste:	Waste
Hazardous Categories 1:	Not reported
Hazardous Categories 2:	Not reported
Facility Id:	100990
Update Date:	11/02/2012
Case Number:	Not reported
Name:	WASTE 221 WASTE OIL & MIXED OIL
Other Information:	OIL & DIESEL SOLVENT
Material Waste:	Waste
Hazardous Categories 1:	Not reported
Hazardous Categories 2:	Not reported
Facility Id:	100990
Update Date:	11/02/2012
Case Number:	Not reported
Name:	WASTE 792 LIQUIDS W/PH <OR= 2 W/METALS
Other Information:	CHROMIC ACID & ACETIC ACD
Material Waste:	Waste
Hazardous Categories 1:	Not reported
Hazardous Categories 2:	Not reported
Facility Id:	100990

MAP FINDINGS

Map ID  
 Direction  
 Distance  
 Distance (ft.)Site

EDR ID Number

Database(s) EPA ID Number

**KAISER FOUNDATION HOSPITAL (Continued)**

**1001614021**

Update Date: 11/02/2012  
 Case Number: 7727-37-9  
 Name: NITROGEN  
 Other Information: Not reported  
 Material Waste: Waste  
 Hazardous Categories 1: Not reported  
 Hazardous Categories 2: Not reported

Facility Id: 100990  
 Update Date: 11/02/2012  
 Case Number: 7782-44-7  
 Name: OXYGEN-LIQUID  
 Other Information: Not reported  
 Material Waste: Material  
 Hazardous Categories 1: FIRE  
 Hazardous Categories 2: CRYOGENIC

Facility Id: 100990  
 Update Date: 11/02/2012  
 Case Number: Not reported  
 Name: TRIDENT 6137  
 Other Information: COOLING WATER TRMT  
 Material Waste: Material  
 Hazardous Categories 1: REACTIVE  
 Hazardous Categories 2: Not reported

Facility Id: 100990  
 Update Date: 11/02/2012  
 Case Number: Not reported  
 Name: WASTE 311 PHARMACEUTICAL WASTE  
 Other Information: Not reported  
 Material Waste: Waste  
 Hazardous Categories 1: Not reported  
 Hazardous Categories 2: Not reported

Facility Id: 100990  
 Update Date: 11/02/2012  
 Case Number: Not reported  
 Name: WASTE 444 USED BATTERIES  
 Other Information: VIKING BATTERIES  
 Material Waste: Waste  
 Hazardous Categories 1: Not reported  
 Hazardous Categories 2: Not reported

Facility Id: 100990  
 Update Date: 11/02/2012  
 Case Number: Not reported  
 Name: WASTE 901 INFECTIOUS WASTE, GENERAL  
 Other Information: NO LONGER TX ON SITE  
 Material Waste: Waste  
 Hazardous Categories 1: Not reported  
 Hazardous Categories 2: Not reported

Violations Active Permits:  
 Facility Id: 100990  
 Update Date: 11/02/2012  
 Inspection Date: 04/26/2005

MAP FINDINGS

Map ID  
 Direction  
 Distance  
 Distance (ft.)Site

EDR ID Number  
 EPA ID Number

Database(s)

**KAISER FOUNDATION HOSPITAL (Continued)**

**1001614021**

Violation Code: 6HV0202  
 Violation: WASTE CONTAINER W/O LABELS  
 Violation Citation: Hazardous waste containers &/or tanks are missing labels, accumulation date and/or are improperly labeled. CCR 66262.34(a)(2); 66262.34(a)(3) & 66262.34(f)  
 Activity: ACTIVE

Facility Id: 100990  
 Update Date: 11/02/2012  
 Inspection Date: 02/21/2007  
 Violation Code: 6HV3114  
 Violation: 2NDRY CONT TEST NOT DONE/SENT TO CUPA  
 Violation Citation: Secondary containment testing not done at 6/36 months and/or not sent to CUPA within 30 days. 25284.1; 2637(a)&(e)  
 Activity: ACTIVE

Facility Id: 100990  
 Update Date: 11/02/2012  
 Inspection Date: 02/21/2007  
 Violation Code: 6HV0202  
 Violation: WASTE CONTAINER W/O LABELS  
 Violation Citation: Hazardous waste containers &/or tanks are missing labels, accumulation date and/or are improperly labeled. CCR 66262.34(a)(2); 66262.34(a)(3) & 66262.34(f)  
 Activity: ACTIVE

Facility Id: 100990  
 Update Date: 11/02/2012  
 Inspection Date: 04/01/2004  
 Violation Code: 6HV3262  
 Violation: SEC CONT PIPING DRAINAGE OBSTRUCTED  
 Violation Citation: Secondary containment piping obstructed preventing drainage to sump. 2632  
 Activity: ACTIVE

Facility Id: 100990  
 Update Date: 11/02/2012  
 Inspection Date: 04/26/2005  
 Violation Code: 6HV0201  
 Violation: WASTE CONTAINER NOT CLOSED  
 Violation Citation: Hazardous waste containers are not kept closed while in storage. CCR 66265.173(a)  
 Activity: ACTIVE

Facility Id: 100990  
 Update Date: 11/02/2012  
 Inspection Date: 02/21/2007  
 Violation Code: 6HV0304  
 Violation: WASTE DETERMINATION NOT MADE  
 Violation Citation: Generator of a waste has not determined if that waste is a hazardous waste as defined by law. CCR 66262.11 & 66260.200( c)  
 Activity: ACTIVE

Facility Id: 100990  
 Update Date: 11/02/2012  
 Inspection Date: 02/21/2007  
 Violation Code: 6HV4214

MAP FINDINGS

Map ID  
 Direction  
 Distance  
 Distance (ft.)Site

EDR ID Number  
 EPA ID Number

Database(s)

**KAISER FOUNDATION HOSPITAL (Continued)**

**1001614021**

Violation: REUSEABLE CONTAINER UNSANITARY  
 Violation Citation: Generator has not maintained reusable containers/bins for medical waste storage in a clean and sanitary manner. 118295 and 118305  
 Activity: ACTIVE

Facility Id: 100990  
 Update Date: 11/02/2012  
 Inspection Date: 02/24/2010  
 Violation Code: 6HV0304  
 Violation: WASTE DETERMINATION NOT MADE  
 Violation Citation: Generator of a waste has not determined if that waste is a hazardous waste as defined by law. CCR 66262.11 & 66260.200( c)  
 Activity: ACTIVE

Facility Id: 100990  
 Update Date: 11/02/2012  
 Inspection Date: 02/18/2011  
 Violation Code: 6HV3152  
 Violation: ALL MAINT/MONITOR RECORDS NOT AVAILABLE  
 Violation Citation: All maintenance/monitoring/calibration/ repair records not available. 25293; 2712 (b)  
 Activity: ACTIVE

Facility Id: 100990  
 Update Date: 11/02/2012  
 Inspection Date: 01/27/2006  
 Violation Code: 6HV0209  
 Violation: WASTE ONSITE >90/180/270 DAYS  
 Violation Citation: Hazardous waste is stored in excess of allowable time period (90 days) without a State permit or written variance. CCR 25201(a) & 66262.34(a)&( c)  
 Activity: ACTIVE

Facility Id: 100990  
 Update Date: 11/02/2012  
 Inspection Date: 02/15/2012  
 Violation Code: 6HV4421  
 Violation: PHARM WASTE NOT SEGREGATED  
 Violation Citation: Generator did not segregate pharmaceutical waste from other medical waste. 118275(g)  
 Activity: ACTIVE

Facility Id: 100990  
 Update Date: 11/02/2012  
 Inspection Date: 02/21/2007  
 Violation Code: 6HV3192  
 Violation: NO D.O INSPECTION/INCOMPL;NO REPORTS  
 Violation Citation: Designated Operator monthly inspection not conducted or incomplete; or DO inspection reports not onsite 2715 (c)(d)(e)  
 Activity: ACTIVE

Facility Id: 100990  
 Update Date: 11/02/2012  
 Inspection Date: 02/15/2012  
 Violation Code: 6HV0202  
 Violation: WASTE CONTAINER W/O LABELS  
 Violation Citation: Hazardous waste containers &/or tanks are missing labels, accumulation

MAP FINDINGS

Map ID  
 Direction  
 Distance  
 Distance (ft.)Site

EDR ID Number  
 EPA ID Number

Database(s)

**KAISER FOUNDATION HOSPITAL (Continued)**

**1001614021**

date and/or are improperly labeled. CCR 66262.34(a)(2);  
 66262.34(a)(3) & 66262.34(f)

Activity: ACTIVE

Facility Id: 100990  
 Update Date: 11/02/2012  
 Inspection Date: 02/20/2009  
 Violation Code: 6HV4214  
 Violation: REUSEABLE CONTAINER UNSANITARY  
 Violation Citation: Generator has not maintained reusable containers/bins for medical waste storage in a clean and sanitary manner. 118295 and 118305

Activity: ACTIVE

Facility Id: 100990  
 Update Date: 11/02/2012  
 Inspection Date: 02/26/2008  
 Violation Code: 6HV0202  
 Violation: WASTE CONTAINER W/O LABELS  
 Violation Citation: Hazardous waste containers &/or tanks are missing labels, accumulation date and/or are improperly labeled. CCR 66262.34(a)(2); 66262.34(a)(3) & 66262.34(f)

Activity: ACTIVE

Facility Id: 100990  
 Update Date: 11/02/2012  
 Inspection Date: 02/26/2008  
 Violation Code: 6HV1008  
 Violation: NO ANNUAL CARC/REPRO TOXIN LIST TO HMD  
 Violation Citation: Annual carcinogen and reproductive toxin list not submitted to HMD. 68.1113( c)

Activity: ACTIVE

Facility Id: 100990  
 Update Date: 11/02/2012  
 Inspection Date: 02/21/2007  
 Violation Code: 6HV1008  
 Violation: NO ANNUAL CARC/REPRO TOXIN LIST TO HMD  
 Violation Citation: Annual carcinogen and reproductive toxin list not submitted to HMD. 68.1113( c)

Activity: ACTIVE

Facility Id: 100990  
 Update Date: 11/02/2012  
 Inspection Date: 02/15/2012  
 Violation Code: 6HV0304  
 Violation: WASTE DETERMINATION NOT MADE  
 Violation Citation: Generator of a waste has not determined if that waste is a hazardous waste as defined by law. CCR 66262.11 & 66260.200( c)

Activity: ACTIVE

Facility Id: 100990  
 Update Date: 11/02/2012  
 Inspection Date: 02/26/2008  
 Violation Code: 6HV3114  
 Violation: 2NDRY CONT TEST NOT DONE/SENT TO CUPA  
 Violation Citation: Secondary containment testing not done at 6/36 months and/or not sent to CUPA within 30 days. 25284.1; 2637(a)&(e)



MAP FINDINGS

Map ID  
 Direction  
 Distance  
 Distance (ft.)Site

EDR ID Number  
 EPA ID Number

Database(s)

**KAISER FOUNDATION HOSPITAL (Continued)**

**1001614021**

Activity: ACTIVE

Facility Id: 100990  
 Update Date: 11/02/2012  
 Inspection Date: 02/24/2010  
 Violation Code: 6HV0202  
 Violation: WASTE CONTAINER W/O LABELS  
 Violation Citation: Hazardous waste containers &/or tanks are missing labels, accumulation date and/or are improperly labeled. CCR 66262.34(a)(2); 66262.34(a)(3) & 66262.34(f)

Activity: ACTIVE

Facility Id: 100990  
 Update Date: 11/02/2012  
 Inspection Date: 02/18/2011  
 Violation Code: 6HV0202  
 Violation: WASTE CONTAINER W/O LABELS  
 Violation Citation: Hazardous waste containers &/or tanks are missing labels, accumulation date and/or are improperly labeled. CCR 66262.34(a)(2); 66262.34(a)(3) & 66262.34(f)

Activity: ACTIVE

Facility Id: 100990  
 Update Date: 11/02/2012  
 Inspection Date: 04/01/2004  
 Violation Code: 6HV4402  
 Violation: CHEMOWASTE NOT PROPERLY LABELED  
 Violation Citation: Generator did not properly label container holding chemotherapy waste with the words -chemotherapy waste- or other approved markings on the lid and sides. 118275(e)

Activity: ACTIVE

Facility Id: 100990  
 Update Date: 11/02/2012  
 Inspection Date: 02/26/2008  
 Violation Code: 6HV0145  
 Violation: ERM REPORT NOT SUBMITTED TO HMD  
 Violation Citation: Excluded recyclable materials report not submitted biennially to HMD &/or available. 25143.10

Activity: ACTIVE

Facility Id: 100990  
 Update Date: 11/02/2012  
 Inspection Date: 01/27/2006  
 Violation Code: 6HV0202  
 Violation: WASTE CONTAINER W/O LABELS  
 Violation Citation: Hazardous waste containers &/or tanks are missing labels, accumulation date and/or are improperly labeled. CCR 66262.34(a)(2); 66262.34(a)(3) & 66262.34(f)

Activity: ACTIVE

Facility Id: 100990  
 Business Type: 6HK65  
 EPA Id Number: CAD981396773  
 APN: 458-343-27-00  
 Last HMMD Inspection: 02/15/2012

MAP FINDINGS

Map ID  
 Direction  
 Distance  
 Distance (ft.)Site

EDR ID Number

Database(s) EPA ID Number

**KAISER FOUNDATION HOSPITAL (Continued)**

**1001614021**

Permit Status: OPEN  
 Permit Expiration: 11/30/2012  
 Facility Owner: KAISER PERMANENTE  
 Facility Address: 8010 PARKWAY DR  
 Facility City: LA MESA  
 Facility State: CA  
 Facility Zip: 91942  
 UST Owner: KAISER FOUNDATION HOSPITAL  
 Handle Regulated Hazmat: Y  
 Own Or Operate UST: Y  
 Subject To APSA: Not reported  
 Generate Haz Waste: Y  
 Treat Haz Waste: N  
 Generate Medical Waste: Not reported

UST:

UST Name: UNDERGROUND TANK 100990 T001  
 Last Update: 2012-11-02 14:17:38  
 Permit Number: 100990  
 Tank Type: SINGLE WALL  
 Additional Id: 10-1  
 Capacity Gallons: 12000  
 UST Contents: DIESEL  
 Other Content Info: DIESEL  
 Reg Status: REMOVED  
 Remove Close Date: 1999-12-01 00:00:00  
 Year Installed: Not reported  
 Pipe Type: SINGLE WALL  
 Delivery System: SUCTION  
 Monitor Code: 11  
 UST Monitor Method: SW TANK SW SUCTION PIPE W/ CERTIFIED ATG: IN-TANK TEST MONTHLY, PIPE TEST TRIENNIALLY

UST Name: UNDERGROUND TANK 100990 T002  
 Last Update: 2012-11-02 14:17:38  
 Permit Number: 100990  
 Tank Type: DOUBLE WALL  
 Additional Id: 2  
 Capacity Gallons: 1000  
 UST Contents: Not reported  
 Other Content Info: MOTOR OIL  
 Reg Status: REMOVED  
 Remove Close Date: 1999-12-01 00:00:00  
 Year Installed: Not reported  
 Pipe Type: SINGLE WALL  
 Delivery System: SUCTION  
 Monitor Code: Not reported  
 UST Monitor Method: Not reported

UST Name: UNDERGROUND TANK 100990 T003  
 Last Update: 2012-11-02 14:17:38  
 Permit Number: 100990  
 Tank Type: DOUBLE WALL  
 Additional Id: NT2133, RT2814  
 Capacity Gallons: 20000  
 UST Contents: DIESEL  
 Other Content Info: DIESEL  
 Reg Status: ACTIVE

MAP FINDINGS

Map ID  
 Direction  
 Distance  
 Distance (ft.)Site

EDR ID Number

Database(s) EPA ID Number

**KAISER FOUNDATION HOSPITAL (Continued)**

**1001614021**

Remove Close Date: Not reported  
 Year Installed: 1999-01-01 00:00:00  
 Pipe Type: DOUBLE WALL  
 Delivery System: PRESSURE  
 Monitor Code: 21  
 UST Monitor Method: DW TANK DW SUCTION AND/ OR GRAVITY PIPING WITH INTERSTITIAL MONITORS: INTERSTITIAL

UST Name: UNDERGROUND TANK 100990 T003  
 Last Update: 2012-11-02 14:17:38  
 Permit Number: 100990  
 Tank Type: DOUBLE WALL  
 Additional Id: NT2133, RT2814, RT4126  
 Capacity Gallons: 20000  
 UST Contents: DIESEL  
 Other Content Info: DIESEL  
 Reg Status: ACTIVE  
 Remove Close Date: Not reported  
 Year Installed: 1999-01-01 00:00:00  
 Pipe Type: DOUBLE WALL  
 Delivery System: SUCTION  
 Monitor Code: 53A  
 UST Monitor Method: DW TANK W/ WET ANNULAR, PRESSURIZED PIPE; AUDIBLE/VISUAL ALARM, MONITOR INSPECTED DAILY; VISUAL MONIT FOR UNBURIED PIPE; NO POSITIV

Active Permits:

Facility Id: 100990  
 Update Date: 11/02/2012  
 Case Number: 74-86-2  
 Name: ACETYLENE GAS  
 Other Information: Not reported  
 Material Waste: Material  
 Hazardous Categories 1: FIRE  
 Hazardous Categories 2: PRESSURE RELEASE

Facility Id: 100990  
 Update Date: 11/02/2012  
 Case Number: 75-71-8  
 Name: DICHLORODIFLOROMETHANE, CCL2F2,  
 Other Information: 99%: REFRIGERANT COMPRESSED GAS, R12 OR CFC  
 Material Waste: Material  
 Hazardous Categories 1: ACUTE  
 Hazardous Categories 2: CHRONIC

Facility Id: 100990  
 Update Date: 11/02/2012  
 Case Number: 67-56-1  
 Name: METHYL ALCOHOL, OR METHANOL, CH3OH, 99% : REAGENT ALCOHOL  
 Other Information: Not reported  
 Material Waste: Material  
 Hazardous Categories 1: FIRE  
 Hazardous Categories 2: CHRONIC

Facility Id: 100990  
 Update Date: 11/02/2012  
 Case Number: 7782-44-7  
 Name: OXYGEN, O2, 99%, COMPRESSED GAS

MAP FINDINGS

Map ID  
 Direction  
 Distance  
 Distance (ft.)Site

EDR ID Number

Database(s) EPA ID Number

**KAISER FOUNDATION HOSPITAL (Continued)**

**1001614021**

Other Information:	Not reported	
Material Waste:	Material	
Hazardous Categories 1:	FIRE	
Hazardous Categories 2:	CRYOGENIC	
Facility Id:	100990	
Update Date:	11/02/2012	
Case Number:	7664-93-9	
Name:	SULFURIC ACID 98%	CHILLER ROOM.
Other Information:	Not reported	
Material Waste:	Material	
Hazardous Categories 1:	FIRE	
Hazardous Categories 2:	ACUTE	
Facility Id:	100990	
Update Date:	11/02/2012	
Case Number:	Not reported	
Name:	WASTE 181 INORGANIC SOLID WASTE (OTHER)	
Other Information:	SILVER FLAKE	
Material Waste:	Waste	
Hazardous Categories 1:	Not reported	
Hazardous Categories 2:	Not reported	
Facility Id:	100990	
Update Date:	11/02/2012	
Case Number:	Not reported	
Name:	AIR, COMPRESSED	
Other Information:	Not reported	
Material Waste:	Material	
Hazardous Categories 1:	PRESSURE RELEASE	
Hazardous Categories 2:	Not reported	
Facility Id:	100990	
Update Date:	11/02/2012	
Case Number:	75-21-8	
Name:	ETHYLENE OXIDE, 8.5%; CARBON	
Other Information:	DIOXIDE, 91.5% : COMPRESSED GAS MIXTURE	
Material Waste:	Material	
Hazardous Categories 1:	EXTREMELY HAZARDOUS	
Hazardous Categories 2:	Not reported	
Facility Id:	100990	
Update Date:	11/02/2012	
Case Number:	643-79-8	
Name:	ORTHO-PHTHALALDEHYDE	
Other Information:	CIDEX OPA	
Material Waste:	Material	
Hazardous Categories 1:	Not reported	
Hazardous Categories 2:	Not reported	
Facility Id:	100990	
Update Date:	11/02/2012	
Case Number:	Not reported	
Name:	WASTE 211 HALOGENATED SOLVENTS	
Other Information:	OIL WITH CFC	
Material Waste:	Waste	
Hazardous Categories 1:	Not reported	

MAP FINDINGS

Map ID  
 Direction  
 Distance  
 Distance (ft.)Site

EDR ID Number  
 EPA ID Number

Database(s)

**KAISER FOUNDATION HOSPITAL (Continued)**

**1001614021**

Hazardous Categories 2: Not reported

Facility Id: 100990  
 Update Date: 11/02/2012  
 Case Number: Not reported  
 Name: WASTE 444 USED BATTERIES  
 Other Information: LEAD-ACD BTTRS FRM RDOLGY  
 Material Waste: Waste  
 Hazardous Categories 1: Not reported  
 Hazardous Categories 2: Not reported

Facility Id: 100990  
 Update Date: 11/02/2012  
 Case Number: Not reported  
 Name: WASTE 904 INFECTIOUS WST,CHEMOTHERAPY  
 Other Information: CHEMOTHERAPY INF. WST  
 Material Waste: Waste  
 Hazardous Categories 1: Not reported  
 Hazardous Categories 2: Not reported

Facility Id: 100990  
 Update Date: 11/02/2012  
 Case Number: 50-00-0  
 Name: FORMALIN  
 Other Information: 10 % FORMALDEHYDE  
 Material Waste: Material  
 Hazardous Categories 1: ACUTE  
 Hazardous Categories 2: Not reported

Facility Id: 100990  
 Update Date: 11/02/2012  
 Case Number: 10024-97-2  
 Name: NITROUS OXIDE, N2O, 99%, COMPRESSED GAS  
 Other Information: Not reported  
 Material Waste: Material  
 Hazardous Categories 1: PRESSURE RELEASE  
 Hazardous Categories 2: CHRONIC

Facility Id: 100990  
 Update Date: 11/02/2012  
 Case Number: Not reported  
 Name: WASTE 901 INFECTIOUS WASTE, GENERAL  
 Other Information: GNL INFCTS WST ATCLVD-ONS  
 Material Waste: Waste  
 Hazardous Categories 1: Not reported  
 Hazardous Categories 2: Not reported

Facility Id: 100990  
 Update Date: 11/02/2012  
 Case Number: 124-38-9  
 Name: CARBON DIOXIDE GAS  
 Other Information: Not reported  
 Material Waste: Material  
 Hazardous Categories 1: PRESSURE RELEASE  
 Hazardous Categories 2: Not reported

Facility Id: 100990

MAP FINDINGS

Map ID  
 Direction  
 Distance  
 Distance (ft.)Site

EDR ID Number

Database(s) EPA ID Number

**KAISER FOUNDATION HOSPITAL (Continued)**

**1001614021**

Update Date: 11/02/2012  
 Case Number: 7727-37-9  
 Name: NITROGEN  
 Other Information: Not reported  
 Material Waste: Material  
 Hazardous Categories 1: PRESSURE RELEASE  
 Hazardous Categories 2: ACUTE

Facility Id: 100990  
 Update Date: 11/02/2012  
 Case Number: 6834-92-0  
 Name: SODIUM METASILICATE 5%  
 Other Information: TRIDENT  
 Material Waste: Material  
 Hazardous Categories 1: ACUTE  
 Hazardous Categories 2: CHRONIC

Facility Id: 100990  
 Update Date: 11/02/2012  
 Case Number: Not reported  
 Name: WASTE 135 UNSPECIFIED AQUEOUS SOL'N  
 Other Information: BULK CHEMO  
 Material Waste: Waste  
 Hazardous Categories 1: Not reported  
 Hazardous Categories 2: Not reported

Facility Id: 100990  
 Update Date: 11/02/2012  
 Case Number: Not reported  
 Name: WASTE 904 INFECTIOUS WST,CHEMOTHERAPY  
 Other Information: CHEMOTHERAPY INF. WST TRACE  
 Material Waste: Waste  
 Hazardous Categories 1: Not reported  
 Hazardous Categories 2: Not reported

Facility Id: 100990  
 Update Date: 11/02/2012  
 Case Number: 7440-37-1  
 Name: ARGON  
 Other Information: Not reported  
 Material Waste: Material  
 Hazardous Categories 1: PRESSURE RELEASE  
 Hazardous Categories 2: ACUTE

Facility Id: 100990  
 Update Date: 11/02/2012  
 Case Number: Not reported  
 Name: DIESEL  
 Other Information: UNDERGROUND TANK 100990 T003  
 Material Waste: Material  
 Hazardous Categories 1: FIRE  
 Hazardous Categories 2: Not reported

Facility Id: 100990  
 Update Date: 11/02/2012  
 Case Number: 76-63-0  
 Name: ISOPROPYL ALCOHOL, 57%; METHYL ALCOHOL, 32%; FLEX 95

MAP FINDINGS

Map ID  
 Direction  
 Distance  
 Distance (ft.)Site

EDR ID Number

Database(s) EPA ID Number

**KAISER FOUNDATION HOSPITAL (Continued)**

**1001614021**

Other Information:	Not reported
Material Waste:	Material
Hazardous Categories 1:	FIRE
Hazardous Categories 2:	ACUTE
Facility Id:	100990
Update Date:	11/02/2012
Case Number:	10024-97-2
Name:	NITROUS OXIDE, N2O, 99%, COM- PRESSED GAS
Other Information:	Not reported
Material Waste:	Material
Hazardous Categories 1:	PRESSURE RELEASE
Hazardous Categories 2:	CHRONIC
Facility Id:	100990
Update Date:	11/02/2012
Case Number:	7782-44-7
Name:	OXYGEN-LIQUID
Other Information:	Not reported
Material Waste:	Material
Hazardous Categories 1:	FIRE
Hazardous Categories 2:	PRESSURE RELEASE
Facility Id:	100990
Update Date:	11/02/2012
Case Number:	1310-58-3
Name:	POTASIMUM HYDROXIDE, UNITED 499 DRAIN CLN
Other Information:	Not reported
Material Waste:	Material
Hazardous Categories 1:	ACUTE
Hazardous Categories 2:	CHRONIC
Facility Id:	100990
Update Date:	11/02/2012
Case Number:	Not reported
Name:	WASTE 214 UNSPEC SOLVENT MIXTURE
Other Information:	ALCOHOL
Material Waste:	Waste
Hazardous Categories 1:	Not reported
Hazardous Categories 2:	Not reported
Facility Id:	100990
Update Date:	11/02/2012
Case Number:	Not reported
Name:	WASTE 551 LABORATORY WASTE CHEMICALS
Other Information:	FORMALIN WASTE-NEUTRALEX
Material Waste:	Waste
Hazardous Categories 1:	Not reported
Hazardous Categories 2:	Not reported
Facility Id:	100990
Update Date:	11/02/2012
Case Number:	7440-59-7
Name:	HELIUM, (MRI REFRIGERATION UNIT)
Other Information:	Not reported
Material Waste:	Material
Hazardous Categories 1:	PRESSURE RELEASE

MAP FINDINGS

Map ID  
 Direction  
 Distance  
 Distance (ft.)Site

EDR ID Number  
 EPA ID Number

Database(s)

**KAISER FOUNDATION HOSPITAL (Continued)**

**1001614021**

Hazardous Categories 2:	ACUTE
Facility Id:	100990
Update Date:	11/02/2012
Case Number:	7782-44-7
Name:	OXYGEN, O2, 99%, COMPRESSED GAS
Other Information:	Not reported
Material Waste:	Material
Hazardous Categories 1:	FIRE
Hazardous Categories 2:	PRESSURE RELEASE
Facility Id:	100990
Update Date:	11/02/2012
Case Number:	68476-85-7
Name:	PROPANE, LIQUIFIED PETROLEUM COMPRESSED GAS
Other Information:	Not reported
Material Waste:	Material
Hazardous Categories 1:	FIRE
Hazardous Categories 2:	ACUTE
Facility Id:	100990
Update Date:	11/02/2012
Case Number:	57-55-6
Name:	PROPYLENE GLYCOL, ATIFREEZE
Other Information:	Not reported
Material Waste:	Material
Hazardous Categories 1:	CHRONIC
Hazardous Categories 2:	Not reported
Facility Id:	100990
Update Date:	11/02/2012
Case Number:	7664-93-9
Name:	SULFURIC ACID 98%
Other Information:	CHILLER ROOM
Material Waste:	Material
Hazardous Categories 1:	FIRE
Hazardous Categories 2:	ACUTE
Facility Id:	100990
Update Date:	11/02/2012
Case Number:	Not reported
Name:	WASTE 888 USED OIL FILTERS
Other Information:	Not reported
Material Waste:	Waste
Hazardous Categories 1:	Not reported
Hazardous Categories 2:	Not reported
Facility Id:	100990
Update Date:	11/02/2012
Case Number:	Not reported
Name:	WASTE 902 INFECTIOUS WASTE, SHARPS
Other Information:	STERICYCLE
Material Waste:	Waste
Hazardous Categories 1:	Not reported
Hazardous Categories 2:	Not reported
Facility Id:	100990



MAP FINDINGS

Map ID  
 Direction  
 Distance  
 Distance (ft.)Site

EDR ID Number

Database(s) EPA ID Number

**KAISER FOUNDATION HOSPITAL (Continued)**

**1001614021**

Update Date: 11/02/2012  
 Case Number: Not reported  
 Name: WASTE 903 INF WST, TISSUE/ANAT. REMAINS  
 Other Information: TISSUE A ANATREMAINS; PAT  
 Material Waste: Waste  
 Hazardous Categories 1: Not reported  
 Hazardous Categories 2: Not reported

Facility Id: 100990  
 Update Date: 11/02/2012  
 Case Number: 7440-59-7  
 Name: NITROGEN/HELIUM MIX GAS  
 Other Information: Not reported  
 Material Waste: Material  
 Hazardous Categories 1: PRESSURE RELEASE  
 Hazardous Categories 2: ACUTE

Facility Id: 100990  
 Update Date: 11/02/2012  
 Case Number: 6834-92-0  
 Name: SODIUM METASILICATE 5%, SIOUX CLN  
 Other Information: Not reported  
 Material Waste: Material  
 Hazardous Categories 1: ACUTE  
 Hazardous Categories 2: CHRONIC

Facility Id: 100990  
 Update Date: 11/02/2012  
 Case Number: Not reported  
 Name: WASTE 214 UNSPEC SOLVENT MIXTURE  
 Other Information: ALCOHOL/XYLENE  
 Material Waste: Waste  
 Hazardous Categories 1: Not reported  
 Hazardous Categories 2: Not reported

Facility Id: 100990  
 Update Date: 11/02/2012  
 Case Number: Not reported  
 Name: WASTE 221 WASTE OIL & MIXED OIL  
 Other Information: OIL & DIESEL SOLVENT  
 Material Waste: Waste  
 Hazardous Categories 1: Not reported  
 Hazardous Categories 2: Not reported

Facility Id: 100990  
 Update Date: 11/02/2012  
 Case Number: Not reported  
 Name: WASTE 792 LIQUIDS W/PH <OR= 2 W/METALS  
 Other Information: CHROMIC ACID & ACETIC ACD  
 Material Waste: Waste  
 Hazardous Categories 1: Not reported  
 Hazardous Categories 2: Not reported

Facility Id: 100990  
 Update Date: 11/02/2012  
 Case Number: 7727-37-9  
 Name: NITROGEN

MAP FINDINGS

Map ID  
 Direction  
 Distance  
 Distance (ft.)Site

EDR ID Number  
 EPA ID Number

Database(s)

**KAISER FOUNDATION HOSPITAL (Continued)**

**1001614021**

Other Information: Not reported  
 Material Waste: Waste  
 Hazardous Categories 1: Not reported  
 Hazardous Categories 2: Not reported

Facility Id: 100990  
 Update Date: 11/02/2012  
 Case Number: 7782-44-7  
 Name: OXYGEN-LIQUID  
 Other Information: Not reported  
 Material Waste: Material  
 Hazardous Categories 1: FIRE  
 Hazardous Categories 2: CRYOGENIC

Facility Id: 100990  
 Update Date: 11/02/2012  
 Case Number: Not reported  
 Name: TRIDENT 6137  
 Other Information: COOLING WATER TRMT  
 Material Waste: Material  
 Hazardous Categories 1: REACTIVE  
 Hazardous Categories 2: Not reported

Facility Id: 100990  
 Update Date: 11/02/2012  
 Case Number: Not reported  
 Name: WASTE 311 PHARMACEUTICAL WASTE  
 Other Information: Not reported  
 Material Waste: Waste  
 Hazardous Categories 1: Not reported  
 Hazardous Categories 2: Not reported

Facility Id: 100990  
 Update Date: 11/02/2012  
 Case Number: Not reported  
 Name: WASTE 444 USED BATTERIES  
 Other Information: VIKING BATTERIES  
 Material Waste: Waste  
 Hazardous Categories 1: Not reported  
 Hazardous Categories 2: Not reported

Facility Id: 100990  
 Update Date: 11/02/2012  
 Case Number: Not reported  
 Name: WASTE 901 INFECTIOUS WASTE, GENERAL  
 Other Information: NO LONGER TX ON SITE  
 Material Waste: Waste  
 Hazardous Categories 1: Not reported  
 Hazardous Categories 2: Not reported

Violations Active Permits:

Facility Id: 100990  
 Update Date: 11/02/2012  
 Inspection Date: 04/26/2005  
 Violation Code: 6HV0202  
 Violation: WASTE CONTAINER W/O LABELS  
 Violation Citation: Hazardous waste containers &/or tanks are missing labels, accumulation

MAP FINDINGS

Map ID  
 Direction  
 Distance  
 Distance (ft.)Site

EDR ID Number  
 EPA ID Number

Database(s)

**KAISER FOUNDATION HOSPITAL (Continued)**

**1001614021**

date and/or are improperly labeled. CCR 66262.34(a)(2);  
 66262.34(a)(3) & 66262.34(f)  
 Activity: ACTIVE

Facility Id: 100990  
 Update Date: 11/02/2012  
 Inspection Date: 02/21/2007  
 Violation Code: 6HV3114  
 Violation: 2NDRY CONT TEST NOT DONE/SENT TO CUPA  
 Violation Citation: Secondary containment testing not done at 6/36 months and/or not sent  
 to CUPA within 30 days. 25284.1; 2637(a)&(e)  
 Activity: ACTIVE

Facility Id: 100990  
 Update Date: 11/02/2012  
 Inspection Date: 02/21/2007  
 Violation Code: 6HV0202  
 Violation: WASTE CONTAINER W/O LABELS  
 Violation Citation: Hazardous waste containers &/or tanks are missing labels, accumulation  
 date and/or are improperly labeled. CCR 66262.34(a)(2);  
 66262.34(a)(3) & 66262.34(f)  
 Activity: ACTIVE

Facility Id: 100990  
 Update Date: 11/02/2012  
 Inspection Date: 04/01/2004  
 Violation Code: 6HV3262  
 Violation: SEC CONT PIPING DRAINAGE OBSTRUCTED  
 Violation Citation: Secondary containment piping obstructed preventing drainage to sump.  
 2632  
 Activity: ACTIVE

Facility Id: 100990  
 Update Date: 11/02/2012  
 Inspection Date: 04/26/2005  
 Violation Code: 6HV0201  
 Violation: WASTE CONTAINER NOT CLOSED  
 Violation Citation: Hazardous waste containers are not kept closed while in storage. CCR  
 66265.173(a)  
 Activity: ACTIVE

Facility Id: 100990  
 Update Date: 11/02/2012  
 Inspection Date: 02/21/2007  
 Violation Code: 6HV0304  
 Violation: WASTE DETERMINATION NOT MADE  
 Violation Citation: Generator of a waste has not determined if that waste is a hazardous  
 waste as defined by law. CCR 66262.11 & 66260.200( c)  
 Activity: ACTIVE

Facility Id: 100990  
 Update Date: 11/02/2012  
 Inspection Date: 02/21/2007  
 Violation Code: 6HV4214  
 Violation: REUSEABLE CONTAINER UNSANITARY  
 Violation Citation: Generator has not maintained reusable containers/bins for medical  
 waste storage in a clean and sanitary manner. 118295 and 118305

MAP FINDINGS

Map ID  
 Direction  
 Distance  
 Distance (ft.)Site

EDR ID Number

Database(s) EPA ID Number

**KAISER FOUNDATION HOSPITAL (Continued)**

**1001614021**

Activity: ACTIVE

Facility Id: 100990  
 Update Date: 11/02/2012  
 Inspection Date: 02/24/2010  
 Violation Code: 6HV0304  
 Violation: WASTE DETERMINATION NOT MADE  
 Violation Citation: Generator of a waste has not determined if that waste is a hazardous waste as defined by law. CCR 66262.11 & 66260.200( c)

Activity: ACTIVE

Facility Id: 100990  
 Update Date: 11/02/2012  
 Inspection Date: 02/18/2011  
 Violation Code: 6HV3152  
 Violation: ALL MAINT/MONITOR RECORDS NOT AVAILABLE  
 Violation Citation: All maintenance/monitoring/calibration/ repair records not available. 25293; 2712 (b)

Activity: ACTIVE

Facility Id: 100990  
 Update Date: 11/02/2012  
 Inspection Date: 01/27/2006  
 Violation Code: 6HV0209  
 Violation: WASTE ONSITE >90/180/270 DAYS  
 Violation Citation: Hazardous waste is stored in excess of allowable time period (90 days) without a State permit or written variance. CCR 25201(a) & 66262.34(a)&( c)

Activity: ACTIVE

Facility Id: 100990  
 Update Date: 11/02/2012  
 Inspection Date: 02/15/2012  
 Violation Code: 6HV4421  
 Violation: PHARM WASTE NOT SEGREGATED  
 Violation Citation: Generator did not segregate pharmaceutical waste from other medical waste. 118275(g)

Activity: ACTIVE

Facility Id: 100990  
 Update Date: 11/02/2012  
 Inspection Date: 02/21/2007  
 Violation Code: 6HV3192  
 Violation: NO D.O INSPECTION/INCOMPL;NO REPORTS  
 Violation Citation: Designated Operator monthly inspection not conducted or incomplete; or DO inspection reports not onsite 2715 (c)(d)(e)

Activity: ACTIVE

Facility Id: 100990  
 Update Date: 11/02/2012  
 Inspection Date: 02/15/2012  
 Violation Code: 6HV0202  
 Violation: WASTE CONTAINER W/O LABELS  
 Violation Citation: Hazardous waste containers &/or tanks are missing labels, accumulation date and/or are improperly labeled. CCR 66262.34(a)(2); 66262.34(a)(3) & 66262.34(f)

Activity: ACTIVE

MAP FINDINGS

Map ID  
 Direction  
 Distance  
 Distance (ft.)Site

EDR ID Number

Database(s) EPA ID Number

**KAISER FOUNDATION HOSPITAL (Continued)**

**1001614021**

<p>Facility Id: 100990          Update Date: 11/02/2012          Inspection Date: 02/20/2009          Violation Code: 6HV4214          Violation: REUSEABLE CONTAINER UNSANITARY          Violation Citation: Generator has not maintained reusable containers/bins for medical waste storage in a clean and sanitary manner. 118295 and 118305          Activity: ACTIVE</p>	
<p>Facility Id: 100990          Update Date: 11/02/2012          Inspection Date: 02/26/2008          Violation Code: 6HV0202          Violation: WASTE CONTAINER W/O LABELS          Violation Citation: Hazardous waste containers &amp;/or tanks are missing labels, accumulation date and/or are improperly labeled. CCR 66262.34(a)(2); 66262.34(a)(3) &amp; 66262.34(f)          Activity: ACTIVE</p>	
<p>Facility Id: 100990          Update Date: 11/02/2012          Inspection Date: 02/26/2008          Violation Code: 6HV1008          Violation: NO ANNUAL CARC/REPRO TOXIN LIST TO HMD          Violation Citation: Annual carcinogen and reproductive toxin list not submitted to HMD. 68.1113( c)          Activity: ACTIVE</p>	
<p>Facility Id: 100990          Update Date: 11/02/2012          Inspection Date: 02/21/2007          Violation Code: 6HV1008          Violation: NO ANNUAL CARC/REPRO TOXIN LIST TO HMD          Violation Citation: Annual carcinogen and reproductive toxin list not submitted to HMD. 68.1113( c)          Activity: ACTIVE</p>	
<p>Facility Id: 100990          Update Date: 11/02/2012          Inspection Date: 02/15/2012          Violation Code: 6HV0304          Violation: WASTE DETERMINATION NOT MADE          Violation Citation: Generator of a waste has not determined if that waste is a hazardous waste as defined by law. CCR 66262.11 &amp; 66260.200( c)          Activity: ACTIVE</p>	
<p>Facility Id: 100990          Update Date: 11/02/2012          Inspection Date: 02/26/2008          Violation Code: 6HV3114          Violation: 2NDRY CONT TEST NOT DONE/SENT TO CUPA          Violation Citation: Secondary containment testing not done at 6/36 months and/or not sent to CUPA within 30 days. 25284.1; 2637(a)&amp;(e)          Activity: ACTIVE</p>	
<p>Facility Id: 100990          Update Date: 11/02/2012</p>	

MAP FINDINGS

Map ID  
 Direction  
 Distance  
 Distance (ft.)Site

EDR ID Number  
 EPA ID Number

Database(s)

**KAISER FOUNDATION HOSPITAL (Continued)**

**1001614021**

Inspection Date: 02/24/2010  
 Violation Code: 6HV0202  
 Violation: WASTE CONTAINER W/O LABELS  
 Violation Citation: Hazardous waste containers &/or tanks are missing labels, accumulation date and/or are improperly labeled. CCR 66262.34(a)(2); 66262.34(a)(3) & 66262.34(f)  
 Activity: ACTIVE

Facility Id: 100990  
 Update Date: 11/02/2012  
 Inspection Date: 02/18/2011  
 Violation Code: 6HV0202  
 Violation: WASTE CONTAINER W/O LABELS  
 Violation Citation: Hazardous waste containers &/or tanks are missing labels, accumulation date and/or are improperly labeled. CCR 66262.34(a)(2); 66262.34(a)(3) & 66262.34(f)  
 Activity: ACTIVE

Facility Id: 100990  
 Update Date: 11/02/2012  
 Inspection Date: 04/01/2004  
 Violation Code: 6HV4402  
 Violation: CHEMOWASTE NOT PROPERLY LABELED  
 Violation Citation: Generator did not properly label container holding chemotherapy waste with the words -chemotherapy waste- or other approved markings on the lid and sides. 118275(e)  
 Activity: ACTIVE

Facility Id: 100990  
 Update Date: 11/02/2012  
 Inspection Date: 02/26/2008  
 Violation Code: 6HV0145  
 Violation: ERM REPORT NOT SUBMITTED TO HMD  
 Violation Citation: Excluded recyclable materials report not submitted biennially to HMD &/or available. 25143.10  
 Activity: ACTIVE

Facility Id: 100990  
 Update Date: 11/02/2012  
 Inspection Date: 01/27/2006  
 Violation Code: 6HV0202  
 Violation: WASTE CONTAINER W/O LABELS  
 Violation Citation: Hazardous waste containers &/or tanks are missing labels, accumulation date and/or are improperly labeled. CCR 66262.34(a)(2); 66262.34(a)(3) & 66262.34(f)  
 Activity: ACTIVE

**EMI:**

Year: 2005  
 County Code: 37  
 Air Basin: SD  
 Facility ID: 2687  
 Air District Name: SD  
 SIC Code: 8062  
 Air District Name: SAN DIEGO COUNTY APCD  
 Community Health Air Pollution Info System: Not reported

MAP FINDINGS

Map ID  
 Direction  
 Distance  
 Distance (ft.)Site

EDR ID Number  
 EPA ID Number

Database(s)

**KAISER FOUNDATION HOSPITAL (Continued)**

**1001614021**

Consolidated Emission Reporting Rule: Not reported  
 Total Organic Hydrocarbon Gases Tons/Yr: .423574  
 Reactive Organic Gases Tons/Yr: .240854  
 Carbon Monoxide Emissions Tons/Yr: 3.52  
 NOX - Oxides of Nitrogen Tons/Yr: 3.6  
 SOX - Oxides of Sulphur Tons/Yr: .05348  
 Particulate Matter Tons/Yr: .2963750000000000000  
 Part. Matter 10 Micrometers & Smlr Tons/Yr: .29492

Year: 2006  
 County Code: 37  
 Air Basin: SD  
 Facility ID: 2687  
 Air District Name: SD  
 SIC Code: 8062  
 Air District Name: SAN DIEGO COUNTY APCD  
 Community Health Air Pollution Info System: Not reported  
 Consolidated Emission Reporting Rule: Not reported  
 Total Organic Hydrocarbon Gases Tons/Yr: .36119537468627  
 Reactive Organic Gases Tons/Yr: .1856  
 Carbon Monoxide Emissions Tons/Yr: 1.1197  
 NOX - Oxides of Nitrogen Tons/Yr: 1.2589  
 SOX - Oxides of Sulphur Tons/Yr: .0264  
 Particulate Matter Tons/Yr: .2581  
 Part. Matter 10 Micrometers & Smlr Tons/Yr: .2548

Year: 2007  
 County Code: 37  
 Air Basin: SD  
 Facility ID: 2687  
 Air District Name: SD  
 SIC Code: 8062  
 Air District Name: SAN DIEGO COUNTY APCD  
 Community Health Air Pollution Info System: Not reported  
 Consolidated Emission Reporting Rule: Not reported  
 Total Organic Hydrocarbon Gases Tons/Yr: .343397  
 Reactive Organic Gases Tons/Yr: .171867  
 Carbon Monoxide Emissions Tons/Yr: 1.06  
 NOX - Oxides of Nitrogen Tons/Yr: 1.22  
 SOX - Oxides of Sulphur Tons/Yr: .02624  
 Particulate Matter Tons/Yr: .24797  
 Part. Matter 10 Micrometers & Smlr Tons/Yr: .24475

Year: 2008  
 County Code: 37  
 Air Basin: SD  
 Facility ID: 2687  
 Air District Name: SD  
 SIC Code: 8062  
 Air District Name: SAN DIEGO COUNTY APCD  
 Community Health Air Pollution Info System: Not reported  
 Consolidated Emission Reporting Rule: Not reported  
 Total Organic Hydrocarbon Gases Tons/Yr: .343397  
 Reactive Organic Gases Tons/Yr: .171867  
 Carbon Monoxide Emissions Tons/Yr: 1.06  
 NOX - Oxides of Nitrogen Tons/Yr: 1.22  
 SOX - Oxides of Sulphur Tons/Yr: .02624

MAP FINDINGS

Map ID  
 Direction  
 Distance  
 Distance (ft.)Site

EDR ID Number

Database(s) EPA ID Number

**KAISER FOUNDATION HOSPITAL (Continued)**

**1001614021**

Particulate Matter Tons/Yr:	.24797
Part. Matter 10 Micrometers & Smlr Tons/Yr:	.24475
Year:	2009
County Code:	37
Air Basin:	SD
Facility ID:	2687
Air District Name:	SD
SIC Code:	8062
Air District Name:	SAN DIEGO COUNTY APCD
Community Health Air Pollution Info System:	Not reported
Consolidated Emission Reporting Rule:	Not reported
Total Organic Hydrocarbon Gases Tons/Yr:	0.34999999999999998
Reactive Organic Gases Tons/Yr:	0.17000000000000001
Carbon Monoxide Emissions Tons/Yr:	1.1299999999999999
NOX - Oxides of Nitrogen Tons/Yr:	1.26
SOX - Oxides of Sulphur Tons/Yr:	0.02
Particulate Matter Tons/Yr:	0.23999999999999999
Part. Matter 10 Micrometers & Smlr Tons/Yr:	0.23999999999999999
Year:	2010
County Code:	37
Air Basin:	SD
Facility ID:	2687
Air District Name:	SD
SIC Code:	8062
Air District Name:	SAN DIEGO COUNTY APCD
Community Health Air Pollution Info System:	Not reported
Consolidated Emission Reporting Rule:	Not reported
Total Organic Hydrocarbon Gases Tons/Yr:	0.15415000000000001
Reactive Organic Gases Tons/Yr:	8.1339999999999996E-2
Carbon Monoxide Emissions Tons/Yr:	1.24
NOX - Oxides of Nitrogen Tons/Yr:	1.24
SOX - Oxides of Sulphur Tons/Yr:	2.1520000000000001E-2
Particulate Matter Tons/Yr:	0.1129
Part. Matter 10 Micrometers & Smlr Tons/Yr:	0.10704
Year:	2011
County Code:	37
Air Basin:	SD
Facility ID:	2687
Air District Name:	SD
SIC Code:	8062
Air District Name:	SAN DIEGO COUNTY APCD
Community Health Air Pollution Info System:	Not reported
Consolidated Emission Reporting Rule:	Not reported
Total Organic Hydrocarbon Gases Tons/Yr:	0.14
Reactive Organic Gases Tons/Yr:	0.07
Carbon Monoxide Emissions Tons/Yr:	1.3
NOX - Oxides of Nitrogen Tons/Yr:	1.24
SOX - Oxides of Sulphur Tons/Yr:	0
Particulate Matter Tons/Yr:	0.16
Part. Matter 10 Micrometers & Smlr Tons/Yr:	0.1
Year:	2012
County Code:	37
Air Basin:	SD



MAP FINDINGS

Map ID  
 Direction  
 Distance  
 Distance (ft.)Site

EDR ID Number  
 EPA ID Number

Database(s)

**KAISER FOUNDATION HOSPITAL (Continued)**

**1001614021**

Facility ID: 2687  
 Air District Name: SD  
 SIC Code: 8062  
 Air District Name: SAN DIEGO COUNTY APCD  
 Community Health Air Pollution Info System: Not reported  
 Consolidated Emission Reporting Rule: Not reported  
 Total Organic Hydrocarbon Gases Tons/Yr: 0.14  
 Reactive Organic Gases Tons/Yr: 0.07  
 Carbon Monoxide Emissions Tons/Yr: 1.3  
 NOX - Oxides of Nitrogen Tons/Yr: 1.24  
 SOX - Oxides of Sulphur Tons/Yr: 0  
 Particulate Matter Tons/Yr: 0.16  
 Part. Matter 10 Micrometers & Smlr Tons/Yr: 0.1

**SAN DIEGO CO. SAM:**

Case Number: H00990-003  
 Agency: DEH Site Assessment & Mitigation  
**Funding: LOP - Federal Fund**  
 Facility Type: Soils Only  
 Facility Status: Closed Case  
 Date: 5/17/2000  
 Date Began: 1/12/1999

Case Number: H00990-002  
 Agency: DEH Site Assessment & Mitigation  
**Funding: Private - VAP**  
 Facility Type: Soils Only  
 Facility Status: Closed Case  
 Date: 6/18/1992  
 Date Began: 6/26/1991

**ENVIROSTOR:**

Facility ID: 71002809  
 Status: Inactive - Needs Evaluation  
 Status Date: Not reported  
 Site Code: Not reported  
 Site Type: Tiered Permit  
 Site Type Detailed: Tiered Permit  
 Acres: Not reported  
 NPL: NO  
 Regulatory Agencies: NONE SPECIFIED  
 Lead Agency: NONE SPECIFIED  
 Program Manager: Not reported  
 Supervisor: Not reported  
 Division Branch: Cleanup Cypress  
 Assembly: 79  
 Senate: 39  
 Special Program: Not reported  
 Restricted Use: NO  
 Site Mgmt Req: NONE SPECIFIED  
 Funding: Not reported  
 Latitude: 32.79228  
 Longitude: -117.0951  
 APN: NONE SPECIFIED  
 Past Use: NONE SPECIFIED  
 Potential COC: NONE SPECIFIED

MAP FINDINGS

Map ID  
 Direction  
 Distance  
 Distance (ft.)Site

EDR ID Number

Database(s) EPA ID Number

**KAISER FOUNDATION HOSPITAL (Continued)**

**1001614021**

Confirmed COC: NONE SPECIFIED  
 Potential Description: NONE SPECIFIED  
 Alias Name: CAD981396773  
 Alias Type: EPA Identification Number  
 Alias Name: 71002809  
 Alias Type: Envirostor ID Number

Completed Info:  
 Completed Area Name: Not reported  
 Completed Sub Area Name: Not reported  
 Completed Document Type: Not reported  
 Completed Date: Not reported  
 Comments: Not reported

Future Area Name: Not reported  
 Future Sub Area Name: Not reported  
 Future Document Type: Not reported  
 Future Due Date: Not reported  
 Schedule Area Name: Not reported  
 Schedule Sub Area Name: Not reported  
 Schedule Document Type: Not reported  
 Schedule Due Date: Not reported  
 Schedule Revised Date: Not reported

9

**EDR US Hist Cleaners 1015028862  
 N/A**

**2537 MELBOURNE DR  
 SAN DIEGO, CA 92123**

EDR Historical Cleaners:  
 Name: G & S CARPET CLEANING  
 Year: 2007  
 Address: 2537 MELBOURNE DR

Name: G & S CARPET CLEANING  
 Year: 2008  
 Address: 2537 MELBOURNE DR

10

**CA LUST S102432104  
 N/A**

**KAISER PERMANENTE HOSPITAL  
 4405 VANDEVER AVE  
 SAN DIEGO, CA 92120**

LUST REG 9:  
 Region: 9  
 Status: Case Closed  
 Case Number: 9UT804  
 Local Case: H01422-001  
 Substance: Diesel  
 Qty Leaked: Not reported  
 Abate Method: Excavate and Dispose - remove contaminated soil and dispose in approved site  
 Local Agency: San Diego  
 How Found: Tank Closure  
 How Stopped: Close Tank  
 Source: Unknown  
 Cause: Unknown  
 Lead Agency: Local Agency  
 Case Type: Soil only

MAP FINDINGS

Map ID  
 Direction  
 Distance  
 Distance (ft.)Site

EDR ID Number  
 EPA ID Number

Database(s)

**KAISER PERMANENTE HOSPITAL (Continued)**

**S102432104**

Date Found: 09/18/1987  
 Date Stopped: 09/18/1987  
 Confirm Date: 09/18/1987  
 Submit Workplan: Not reported  
 Prelim Assess: 10/05/1987  
 Desc Pollution: Not reported  
 Remed Plan: 10/08/1987  
 Remed Action: 10/19/87  
 Began Monitor: Not reported  
 Release Date: 09/22/1987  
 Enforce Date: 9/18/87  
 Closed Date: 12/12/88  
 Enforce Type: SEL  
 Pilot Program: LOP  
 Basin Number: 907.11  
 GW Depth: 17  
 Beneficial Use: MUNBU  
 NPDES Number: Not reported  
 Priority: 3B  
 File Dispn: File discarded, case closed  
 Interim Remedial Actions: Yes  
 Cleanup and Abatement order Number: Not reported  
 Waste Discharge Requirement Number: Not reported

10

**KAISER MEDICAL OFFICES  
 4405 VANDEVER AVE  
 SAN DIEGO, CA 92120**

**CA UST U003789062  
 CA SWEEPS UST N/A**

UST:

Facility ID: H01422  
 Permitting Agency: SAN DIEGO COUNTY  
 Latitude: 32.788615  
 Longitude: -117.098328

SWEEPS UST:

Status: Active  
 Comp Number: 1422  
 Number: 9  
 Board Of Equalization: 44-021609  
 Referral Date: Not reported  
 Action Date: 06-26-92  
 Created Date: 02-29-88  
 Owner Tank Id: Not reported  
 SWRCB Tank Id: 37-000-001422-000004  
 Tank Status: A  
 Capacity: 550  
 Active Date: Not reported  
 Tank Use: M.V. FUEL  
 STG: P  
 Content: OTHER  
 Number Of Tanks: 1

Status: Not reported  
 Comp Number: 1422  
 Number: Not reported  
 Board Of Equalization: 44-021609  
 Referral Date: Not reported

MAP FINDINGS

Map ID  
 Direction  
 Distance  
 Distance (ft.)Site

EDR ID Number  
 EPA ID Number

Database(s)

**KAISER MEDICAL OFFICES (Continued)**

**U003789062**

Action Date: Not reported  
 Created Date: Not reported  
 Owner Tank Id: Not reported  
 SWRCB Tank Id: 37-000-001422-000001  
 Tank Status: Not reported  
 Capacity: 250  
 Active Date: Not reported  
 Tank Use: PETROLEUM  
 STG: WASTE  
 Content: Not reported  
 Number Of Tanks: 3

Status: Not reported  
 Comp Number: 1422  
 Number: Not reported  
 Board Of Equalization: 44-021609  
 Referral Date: Not reported  
 Action Date: Not reported  
 Created Date: Not reported  
 Owner Tank Id: Not reported  
 SWRCB Tank Id: 37-000-001422-000002  
 Tank Status: Not reported  
 Capacity: 10000  
 Active Date: Not reported  
 Tank Use: M.V. FUEL  
 STG: WASTE  
 Content: LEADED  
 Number Of Tanks: Not reported

Status: Not reported  
 Comp Number: 1422  
 Number: Not reported  
 Board Of Equalization: 44-021609  
 Referral Date: Not reported  
 Action Date: Not reported  
 Created Date: Not reported  
 Owner Tank Id: Not reported  
 SWRCB Tank Id: 37-000-001422-000003  
 Tank Status: Not reported  
 Capacity: 2000  
 Active Date: Not reported  
 Tank Use: CHEMICAL  
 STG: WASTE  
 Content: Not reported  
 Number Of Tanks: Not reported

10

**SEVEN UP BOTT CO  
 4405 VANDEVER AVE  
 SAN DIEGO, CA 92120**

**CA HIST UST U001573148  
 N/A**

HIST UST:  
 Region: STATE  
 Facility ID: 00000029872  
 Facility Type: Other  
 Other Type: BEVERAGE  
 Contact Name: Not reported  
 Telephone: 6194573177  
 Owner Name: SEVEN UP BOTT. CO WESTINGHOUSE

MAP FINDINGS

Map ID  
 Direction  
 Distance  
 Distance (ft.)Site

EDR ID Number  
 EPA ID Number

Database(s)

**SEVEN UP BOTT CO (Continued)**

**U001573148**

Owner Address: 4405 VANDEVER AVE  
 Owner City,St,Zip: SAN DIEGO, CA 92120  
 Total Tanks: 0002

Tank Num: 001  
 Container Num: 1  
 Year Installed: Not reported  
 Tank Capacity: 00010000  
 Tank Used for: WASTE  
 Type of Fuel: REGULAR  
 Container Construction Thickness: Not reported  
 Leak Detection: None

Tank Num: 002  
 Container Num: 2  
 Year Installed: Not reported  
 Tank Capacity: 00002000  
 Tank Used for: WASTE  
 Type of Fuel: Not reported  
 Container Construction Thickness: Not reported  
 Leak Detection: None

10

**KAISER MEDICAL OFFICES**  
**4405 VANDEVER AV**  
**SAN DIEGO, CA 92120**

**CA HIST CORTESE**  
**CA LUST**  
**CA San Diego Co. HMMD**  
**CA SAN DIEGO CO. SAM**

**S104745287**  
**N/A**

**HIST CORTESE:**

Region: CORTESE  
 Facility County Code: 37  
 Reg By: LTNKA  
 Reg Id: 9UT804

**LUST:**

Region: STATE  
 Global Id: T0607303056  
 Latitude: 32.7876892  
 Longitude: -117.0995282  
 Case Type: LUST Cleanup Site  
 Status: Completed - Case Closed  
 Status Date: 05/02/2000  
 Lead Agency: SAN DIEGO COUNTY LOP  
 Case Worker: Not reported  
 Local Agency: Not reported  
 RB Case Number: 9UT804  
 LOC Case Number: H01422-001  
 File Location: Local Agency  
 Potential Media Affect: Soil  
 Potential Contaminants of Concern: Diesel  
 Site History: Not reported

Click here to access the California GeoTracker records for this facility:

**Status History:**

Global Id: T0607303056  
 Status: Completed - Case Closed  
 Status Date: 05/02/2000

MAP FINDINGS

Map ID  
 Direction  
 Distance  
 Distance (ft.)Site

EDR ID Number  
 EPA ID Number

Database(s)

**KAISER MEDICAL OFFICES (Continued)**

**S104745287**

Global Id: T0607303056  
 Status: Open - Case Begin Date  
 Status Date: 09/18/1987

Regulatory Activities:

Global Id: T0607303056  
 Action Type: Other  
 Date: 09/18/1987  
 Action: Leak Began

Global Id: T0607303056  
 Action Type: Other  
 Date: 09/18/1987  
 Action: Leak Discovery

Global Id: T0607303056  
 Action Type: Other  
 Date: 09/18/1987  
 Action: Leak Stopped

Global Id: T0607303056  
 Action Type: Other  
 Date: 09/18/1987  
 Action: Leak Reported

Global Id: T0607303056  
 Action Type: ENFORCEMENT  
 Date: 09/18/1987  
 Action: Notice of Responsibility

**SAN DIEGO CO. HMMD:**

Facility Id: 101422  
 Business Type: 6HK58  
 EPA Id Number: CAL000097905  
 APN: 461-220-26-00  
 Last HMMD Inspection: 04/17/2012  
 Permit Status: OPEN  
 Permit Expiration: 05/31/2013  
 Facility Owner: KAISER PERMANENTE  
 Facility Address: 8010 PARKWAY DR  
 Facility City: LA MESA  
 Facility State: CA  
 Facility Zip: 91942  
 UST Owner: KAISER MEDICAL OFFICES  
 Handle Regulated Hazmat: Y  
 Own Or Operate UST: Y  
 Subject To APSA: Not reported  
 Generate Haz Waste: Y  
 Treat Haz Waste: Y  
 Generate Medical Waste: Not reported

**UST:**

UST Name: UNDERGROUND TANK 101422 T001  
 Last Update: 2012-11-02 14:17:38  
 Permit Number: 101422  
 Tank Type: SINGLE WALL

MAP FINDINGS

Map ID  
 Direction  
 Distance  
 Distance (ft.)Site

EDR ID Number

Database(s) EPA ID Number

**KAISER MEDICAL OFFICES (Continued)**

**S104745287**

Additional Id: AT0955  
 Capacity Gallons: 250  
 UST Contents: Not reported  
 Other Content Info: WASTE OIL  
 Reg Status: REMOVED  
 Remove Close Date: 1987-01-12 00:00:00  
 Year Installed: Not reported  
 Pipe Type: Not reported  
 Delivery System: Not reported  
 Monitor Code: 90  
 UST Monitor Method: NO MONITORING ALTERNATIVE SELECTED. VERIFY AND ENTER MONITORING ALTERNATIVE DURING INSPECTION.

UST Name: UNDERGROUND TANK 101422 T002  
 Last Update: 2012-11-02 14:17:38  
 Permit Number: 101422  
 Tank Type: UNKNOWN  
 Additional Id: 1  
 Capacity Gallons: 10000  
 UST Contents: LEADED  
 Other Content Info: LEADED  
 Reg Status: REMOVED  
 Remove Close Date: 1986-11-08 00:00:00  
 Year Installed: Not reported  
 Pipe Type: Not reported  
 Delivery System: Not reported  
 Monitor Code: 90  
 UST Monitor Method: NO MONITORING ALTERNATIVE SELECTED. VERIFY AND ENTER MONITORING ALTERNATIVE DURING INSPECTION.

UST Name: UNDERGROUND TANK 101422 T003  
 Last Update: 2012-11-02 14:17:38  
 Permit Number: 101422  
 Tank Type: UNKNOWN  
 Additional Id: 2  
 Capacity Gallons: 2000  
 UST Contents: Not reported  
 Other Content Info: SEE FILE FOR CONTENTS  
 Reg Status: REMOVED  
 Remove Close Date: 1986-11-08 00:00:00  
 Year Installed: Not reported  
 Pipe Type: Not reported  
 Delivery System: Not reported  
 Monitor Code: 90  
 UST Monitor Method: NO MONITORING ALTERNATIVE SELECTED. VERIFY AND ENTER MONITORING ALTERNATIVE DURING INSPECTION.

UST Name: UNDERGROUND TANK 101422 T004  
 Last Update: 2012-11-02 14:17:38  
 Permit Number: 101422  
 Tank Type: DOUBLE WALL  
 Additional Id: 4/AT4927  
 Capacity Gallons: 550  
 UST Contents: DIESEL  
 Other Content Info: DIESEL  
 Reg Status: REMOVED  
 Remove Close Date: 2003-11-25 00:00:00

MAP FINDINGS

Map ID  
 Direction  
 Distance  
 Distance (ft.)Site

EDR ID Number  
 EPA ID Number

Database(s)

**KAISER MEDICAL OFFICES (Continued)**

**S104745287**

Year Installed: 1988-01-01 00:00:00  
 Pipe Type: DOUBLE WALL  
 Delivery System: SUCTION  
 Monitor Code: 21  
 UST Monitor Method: DW TANK DW SUCTION AND/ OR GRAVITY PIPING WITH INTERSTITIAL MONITORS: INTERSTITIAL.

Active Permits:

Facility Id: 101422  
 Update Date: 11/02/2012  
 Case Number: 68476-34-6  
 Name: DIESEL FUEL  
 Other Information: Not reported  
 Material Waste: Material  
 Hazardous Categories 1: FIRE  
 Hazardous Categories 2: Not reported

Facility Id: 101422  
 Update Date: 11/02/2012  
 Case Number: Not reported  
 Name: WASTE 311 PHARMACEUTICAL WASTE  
 Other Information: EXPIRED MEDS/ USED & OFF SPEC INHALERS  
 Material Waste: Waste  
 Hazardous Categories 1: Not reported  
 Hazardous Categories 2: Not reported

Facility Id: 101422  
 Update Date: 11/02/2012  
 Case Number: Not reported  
 Name: WASTE 221 WASTE OIL & MIXED OIL  
 Other Information: USED OIL/ TO ZION CENTRAL  
 Material Waste: Waste  
 Hazardous Categories 1: Not reported  
 Hazardous Categories 2: Not reported

Facility Id: 101422  
 Update Date: 11/02/2012  
 Case Number: Not reported  
 Name: WASTE 901 INFECTIOUS WASTE, GENERAL  
 Other Information: RED BAGS  
 Material Waste: Waste  
 Hazardous Categories 1: Not reported  
 Hazardous Categories 2: Not reported

Facility Id: 101422  
 Update Date: 11/02/2012  
 Case Number: Not reported  
 Name: WASTE 541 PHOTOCHEM/PHOTOPROC WASTE  
 Other Information: SILVER SLUDGE & FLAKE  
 Material Waste: Waste  
 Hazardous Categories 1: Not reported  
 Hazardous Categories 2: Not reported

Facility Id: 101422  
 Update Date: 11/02/2012  
 Case Number: Not reported  
 Name: WASTE 551 LABORATORY WASTE CHEMICALS



MAP FINDINGS

Map ID  
 Direction  
 Distance  
 Distance (ft.)Site

EDR ID Number

Database(s) EPA ID Number

**KAISER MEDICAL OFFICES (Continued)**

**S104745287**

Other Information: WASTE DICHLOROACETIC ACID  
 Material Waste: Waste  
 Hazardous Categories 1: Not reported  
 Hazardous Categories 2: Not reported

Facility Id: 101422  
 Update Date: 11/02/2012  
 Case Number: Not reported  
 Name: WASTE 331 OFF-SPEC,AGED,SURPLUS ORGANICS  
 Other Information: WASTE OPA/CIDEX SOLUTION  
 Material Waste: Waste  
 Hazardous Categories 1: Not reported  
 Hazardous Categories 2: Not reported

Facility Id: 101422  
 Update Date: 11/02/2012  
 Case Number: Not reported  
 Name: WASTE 904 INFECTIOUS WST,CHEMOTHERAPY  
 Other Information: TRACE CHEMO  
 Material Waste: Waste  
 Hazardous Categories 1: Not reported  
 Hazardous Categories 2: Not reported

Facility Id: 101422  
 Update Date: 11/02/2012  
 Case Number: Not reported  
 Name: WASTE 902 INFECTIOUS WASTE, SHARPS  
 Other Information: USED NEEDLES  
 Material Waste: Waste  
 Hazardous Categories 1: Not reported  
 Hazardous Categories 2: Not reported

Violations Active Permits:

Facility Id: 101422  
 Update Date: 11/02/2012  
 Inspection Date: 01/08/2004  
 Violation Code: 6HV4209  
 Violation: NO GENERATOR'S INFO ON RED BAGS/SHARPS  
 Violation Citation: Red bags, sharps containers not labeled with generator's name, address, and phone number. 68.1205  
 Activity: ACTIVE

Facility Id: 101422  
 Update Date: 11/02/2012  
 Inspection Date: 03/28/2006  
 Violation Code: 6HV4421  
 Violation: PHARM WASTE NOT SEGREGATED  
 Violation Citation: Generator did not segregate pharmaceutical waste from other medical waste. 118275(g)  
 Activity: ACTIVE

Facility Id: 101422  
 Update Date: 11/02/2012  
 Inspection Date: 01/08/2004  
 Violation Code: 6HV4212  
 Violation: RED BAGS NOT CONTAINERIZED  
 Violation Citation: Did not containerize and place red bags in rigid, leak resistant, and

MAP FINDINGS

Map ID  
 Direction  
 Distance  
 Distance (ft.)Site

EDR ID Number

Database(s) EPA ID Number

**KAISER MEDICAL OFFICES (Continued)**

**S104745287**

covered containers or bins. 118280(b)  
 Activity: ACTIVE

Facility Id: 101422  
 Update Date: 11/02/2012  
 Inspection Date: 01/22/2003  
 Violation Code: 6HV3254  
 Violation: UST SYSTEM W/O APPROVED OVERFILL PROTECT  
 Violation Citation: UST system does not have an approved overfill protection system.  
 2635(b)(2)  
 Activity: ACTIVE

Facility Id: 101422  
 Update Date: 11/02/2012  
 Inspection Date: 07/27/2007  
 Violation Code: 6HV4209  
 Violation: NO GENERATOR'S INFO ON RED BAGS/SHARPS  
 Violation Citation: Red bags, sharps containers not labeled with generator's name,  
 address, and phone number. 68.1205  
 Activity: ACTIVE

Facility Id: 101422  
 Update Date: 11/02/2012  
 Inspection Date: 07/27/2007  
 Violation Code: 6HV4402  
 Violation: CHEMOWASTE NOT PROPERLY LABELED  
 Violation Citation: Generator did not properly label container holding chemotherapy waste  
 with the words -chemotherapy waste- or other approved markings on the  
 lid and sides. 118275(e)  
 Activity: ACTIVE

Facility Id: 101422  
 Update Date: 11/02/2012  
 Inspection Date: 04/17/2012  
 Violation Code: 6HV0227  
 Violation: HAZWASTE TANK/CONTAINER W/O LABEL/DATE  
 Violation Citation: Failed to properly label/date hazardous waste container &/or tank.  
 66262.34(f)  
 Activity: ACTIVE

Facility Id: 101422  
 Update Date: 11/02/2012  
 Inspection Date: 01/22/2003  
 Violation Code: 6HV3102  
 Violation: OPER. PERMIT NOT CURRENT/ONSITE  
 Violation Citation: Current Operating Permit not available at facility. 25284(a),  
 25286(a); 2712(i); 68.1003  
 Activity: ACTIVE

Facility Id: 101422  
 Update Date: 11/02/2012  
 Inspection Date: 01/26/2005  
 Violation Code: 6HV0135  
 Violation: MANIFESTS/RECEIPTS FOR 3 YEARS NOT ONSIT  
 Violation Citation: Hazardous waste manifests/receipts for 3 years are not maintained  
 onsite to document proper disposal of hazardous waste. CCR 66262.40(a)  
 & 25160.2(b)(3)

MAP FINDINGS

Map ID  
 Direction  
 Distance  
 Distance (ft.)Site

EDR ID Number  
 EPA ID Number

Database(s)

**KAISER MEDICAL OFFICES (Continued)**

**S104745287**

Activity: ACTIVE

Facility Id: 101422  
 Update Date: 11/02/2012  
 Inspection Date: 04/17/2012  
 Violation Code: 6HV4402  
 Violation: CHEMOWASTE NOT PROPERLY LABELED  
 Violation Citation: Generator did not properly label container holding chemotherapy waste with the words -chemotherapy waste- or other approved markings on the lid and sides. 118275(e)

Activity: ACTIVE

Facility Id: 101422  
 Business Type: 6HK58  
 EPA Id Number: CAL000097905  
 APN: 461-220-26-00  
 Last HMMD Inspection: 04/17/2012  
 Permit Status: OPEN  
 Permit Expiration: 05/31/2013  
 Facility Owner: KAISER PERMANENTE  
 Facility Address: 8010 PARKWAY DR  
 Facility City: LA MESA  
 Facility State: CA  
 Facility Zip: 91942  
 UST Owner: KAISER MEDICAL OFFICES  
 Handle Regulated Hazmat: Y  
 Own Or Operate UST: N  
 Subject To APSA: Not reported  
 Generate Haz Waste: Y  
 Treat Haz Waste: N  
 Generate Medical Waste: Not reported

UST:

UST Name: UNDERGROUND TANK 101422 T001  
 Last Update: 2012-11-02 14:17:38  
 Permit Number: 101422  
 Tank Type: SINGLE WALL  
 Additional Id: AT0955  
 Capacity Gallons: 250  
 UST Contents: Not reported  
 Other Content Info: WASTE OIL  
 Reg Status: REMOVED  
 Remove Close Date: 1987-01-12 00:00:00  
 Year Installed: Not reported  
 Pipe Type: Not reported  
 Delivery System: Not reported  
 Monitor Code: 90  
 UST Monitor Method: NO MONITORING ALTERNATIVE SELECTED. VERIFY AND ENTER MONITORING ALTERNATIVE DURING INSPECTION.

UST Name: UNDERGROUND TANK 101422 T002  
 Last Update: 2012-11-02 14:17:38  
 Permit Number: 101422  
 Tank Type: UNKNOWN  
 Additional Id: 1  
 Capacity Gallons: 10000  
 UST Contents: LEADED

MAP FINDINGS

Map ID  
 Direction  
 Distance  
 Distance (ft.)Site

EDR ID Number  
 EPA ID Number

Database(s)

**KAISER MEDICAL OFFICES (Continued)**

**S104745287**

Other Content Info: LEADED  
 Reg Status: REMOVED  
 Remove Close Date: 1986-11-08 00:00:00  
 Year Installed: Not reported  
 Pipe Type: Not reported  
 Delivery System: Not reported  
 Monitor Code: 90  
 UST Monitor Method: NO MONITORING ALTERNATIVE SELECTED. VERIFY AND ENTER MONITORING ALTERNATIVE DURING INSPECTION.

UST Name: UNDERGROUND TANK 101422 T003  
 Last Update: 2012-11-02 14:17:38  
 Permit Number: 101422  
 Tank Type: UNKNOWN  
 Additional Id: 2  
 Capacity Gallons: 2000  
 UST Contents: Not reported  
 Other Content Info: SEE FILE FOR CONTENTS  
 Reg Status: REMOVED  
 Remove Close Date: 1986-11-08 00:00:00  
 Year Installed: Not reported  
 Pipe Type: Not reported  
 Delivery System: Not reported  
 Monitor Code: 90  
 UST Monitor Method: NO MONITORING ALTERNATIVE SELECTED. VERIFY AND ENTER MONITORING ALTERNATIVE DURING INSPECTION.

UST Name: UNDERGROUND TANK 101422 T004  
 Last Update: 2012-11-02 14:17:38  
 Permit Number: 101422  
 Tank Type: DOUBLE WALL  
 Additional Id: 4/AT4927  
 Capacity Gallons: 550  
 UST Contents: DIESEL  
 Other Content Info: DIESEL  
 Reg Status: REMOVED  
 Remove Close Date: 2003-11-25 00:00:00  
 Year Installed: 1988-01-01 00:00:00  
 Pipe Type: DOUBLE WALL  
 Delivery System: SUCTION  
 Monitor Code: 21  
 UST Monitor Method: DW TANK DW SUCTION AND/ OR GRAVITY PIPING WITH INTERSTITIAL MONITORS: INTERSTITIAL.

Active Permits:  
 Facility Id: 101422  
 Update Date: 11/02/2012  
 Case Number: 68476-34-6  
 Name: DIESEL FUEL  
 Other Information: Not reported  
 Material Waste: Material  
 Hazardous Categories 1: FIRE  
 Hazardous Categories 2: Not reported

Facility Id: 101422  
 Update Date: 11/02/2012  
 Case Number: Not reported

MAP FINDINGS

Map ID  
 Direction  
 Distance  
 Distance (ft.)Site

EDR ID Number  
 EPA ID Number

Database(s)

**KAISER MEDICAL OFFICES (Continued)**

**S104745287**

Name: WASTE 311 PHARMACEUTICAL WASTE  
 Other Information: EXPIRED MEDS/ USED & OFF SPEC INHALERS  
 Material Waste: Waste  
 Hazardous Categories 1: Not reported  
 Hazardous Categories 2: Not reported

Facility Id: 101422  
 Update Date: 11/02/2012  
 Case Number: Not reported  
 Name: WASTE 221 WASTE OIL & MIXED OIL  
 Other Information: USED OIL/ TO ZION CENTRAL  
 Material Waste: Waste  
 Hazardous Categories 1: Not reported  
 Hazardous Categories 2: Not reported

Facility Id: 101422  
 Update Date: 11/02/2012  
 Case Number: Not reported  
 Name: WASTE 901 INFECTIOUS WASTE, GENERAL  
 Other Information: RED BAGS  
 Material Waste: Waste  
 Hazardous Categories 1: Not reported  
 Hazardous Categories 2: Not reported

Facility Id: 101422  
 Update Date: 11/02/2012  
 Case Number: Not reported  
 Name: WASTE 541 PHOTOCHEM/PHOTOPROC WASTE  
 Other Information: SILVER SLUDGE & FLAKE  
 Material Waste: Waste  
 Hazardous Categories 1: Not reported  
 Hazardous Categories 2: Not reported

Facility Id: 101422  
 Update Date: 11/02/2012  
 Case Number: Not reported  
 Name: WASTE 551 LABORATORY WASTE CHEMICALS  
 Other Information: WASTE DICHLOROACETIC ACID  
 Material Waste: Waste  
 Hazardous Categories 1: Not reported  
 Hazardous Categories 2: Not reported

Facility Id: 101422  
 Update Date: 11/02/2012  
 Case Number: Not reported  
 Name: WASTE 331 OFF-SPEC,AGED,SURPLUS ORGANICS  
 Other Information: WASTE OPA/CIDEX SOLUTION  
 Material Waste: Waste  
 Hazardous Categories 1: Not reported  
 Hazardous Categories 2: Not reported

Facility Id: 101422  
 Update Date: 11/02/2012  
 Case Number: Not reported  
 Name: WASTE 904 INFECTIOUS WST,CHEMOTHERAPY  
 Other Information: TRACE CHEMO  
 Material Waste: Waste

MAP FINDINGS

Map ID  
 Direction  
 Distance  
 Distance (ft.)Site

EDR ID Number  
 EPA ID Number

Database(s)

**KAISER MEDICAL OFFICES (Continued)**

**S104745287**

Hazardous Categories 1: Not reported  
 Hazardous Categories 2: Not reported

Facility Id: 101422  
 Update Date: 11/02/2012  
 Case Number: Not reported  
 Name: WASTE 902 INFECTIOUS WASTE, SHARPS  
 Other Information: USED NEEDLES  
 Material Waste: Waste  
 Hazardous Categories 1: Not reported  
 Hazardous Categories 2: Not reported

Violations Active Permits:

Facility Id: 101422  
 Update Date: 11/02/2012  
 Inspection Date: 01/08/2004  
 Violation Code: 6HV4209  
 Violation: NO GENERATOR'S INFO ON RED BAGS/SHARPS  
 Violation Citation: Red bags, sharps containers not labeled with generator's name, address, and phone number. 68.1205  
 Activity: ACTIVE

Facility Id: 101422  
 Update Date: 11/02/2012  
 Inspection Date: 03/28/2006  
 Violation Code: 6HV4421  
 Violation: PHARM WASTE NOT SEGREGATED  
 Violation Citation: Generator did not segregate pharmaceutical waste from other medical waste. 118275(g)  
 Activity: ACTIVE

Facility Id: 101422  
 Update Date: 11/02/2012  
 Inspection Date: 01/08/2004  
 Violation Code: 6HV4212  
 Violation: RED BAGS NOT CONTAINERIZED  
 Violation Citation: Did not containerize and place red bags in rigid, leak resistant, and covered containers or bins. 118280(b)  
 Activity: ACTIVE

Facility Id: 101422  
 Update Date: 11/02/2012  
 Inspection Date: 01/22/2003  
 Violation Code: 6HV3254  
 Violation: UST SYSTEM W/O APPROVED OVERFILL PROTECT  
 Violation Citation: UST system does not have an approved overfill protection system. 2635(b)(2)  
 Activity: ACTIVE

Facility Id: 101422  
 Update Date: 11/02/2012  
 Inspection Date: 07/27/2007  
 Violation Code: 6HV4209  
 Violation: NO GENERATOR'S INFO ON RED BAGS/SHARPS  
 Violation Citation: Red bags, sharps containers not labeled with generator's name, address, and phone number. 68.1205  
 Activity: ACTIVE

MAP FINDINGS

Map ID  
 Direction  
 Distance  
 Distance (ft.)Site

EDR ID Number

Database(s) EPA ID Number

**KAISER MEDICAL OFFICES (Continued)**

**S104745287**

Facility Id: 101422  
 Update Date: 11/02/2012  
 Inspection Date: 07/27/2007  
 Violation Code: 6HV4402  
 Violation: CHEMOWASTE NOT PROPERLY LABELED  
 Violation Citation: Generator did not properly label container holding chemotherapy waste with the words -chemotherapy waste- or other approved markings on the lid and sides. 118275(e)  
 Activity: ACTIVE

Facility Id: 101422  
 Update Date: 11/02/2012  
 Inspection Date: 04/17/2012  
 Violation Code: 6HV0227  
 Violation: HAZWASTE TANK/CONTAINER W/O LABEL/DATE  
 Violation Citation: Failed to properly label/date hazardous waste container &/or tank. 66262.34(f)  
 Activity: ACTIVE

Facility Id: 101422  
 Update Date: 11/02/2012  
 Inspection Date: 01/22/2003  
 Violation Code: 6HV3102  
 Violation: OPER. PERMIT NOT CURRENT/ONSITE  
 Violation Citation: Current Operating Permit not available at facility. 25284(a), 25286(a); 2712(i); 68.1003  
 Activity: ACTIVE

Facility Id: 101422  
 Update Date: 11/02/2012  
 Inspection Date: 01/26/2005  
 Violation Code: 6HV0135  
 Violation: MANIFESTS/RECEIPTS FOR 3 YEARS NOT ONSIT  
 Violation Citation: Hazardous waste manifests/receipts for 3 years are not maintained onsite to document proper disposal of hazardous waste. CCR 66262.40(a) & 25160.2(b)(3)  
 Activity: ACTIVE

Facility Id: 101422  
 Update Date: 11/02/2012  
 Inspection Date: 04/17/2012  
 Violation Code: 6HV4402  
 Violation: CHEMOWASTE NOT PROPERLY LABELED  
 Violation Citation: Generator did not properly label container holding chemotherapy waste with the words -chemotherapy waste- or other approved markings on the lid and sides. 118275(e)  
 Activity: ACTIVE

**SAN DIEGO CO. SAM:**

Case Number: H01422-001  
 Agency: DEH Site Assessment & Mitigation  
 Funding: LOP - Federal Fund  
 Facility Type: Soils Only  
 Facility Status: Closed Case  
 Date: 5/2/2000  
 Date Began: 9/18/1987

MAP FINDINGS

Map ID  
 Direction  
 Distance  
 Distance (ft.)Site

EDR ID Number

Database(s) EPA ID Number

10

**KAISER  
 4307 VANDEVER AV  
 SAN DIEGO, CA 92120**

**CA San Diego Co. HMMD  
 CA WMUDS/SWAT**

**S103442556  
 N/A**

SAN DIEGO CO. HMMD:

Facility Id: 119292  
 Business Type: Not reported  
 EPA Id Number: Not reported  
 APN: 461-220-36-00  
 Last HMMD Inspection: 02/16/1989  
 Permit Status: INAC  
 Permit Expiration: 02/16/1989  
 Facility Owner: KAISER  
 Facility Address: P O BOX 191  
 Facility City: SAN DIEGO  
 Facility State: CA  
 Facility Zip: 92112-4106  
 UST Owner: Not reported  
 Handle Regulated Hazmat: Not reported  
 Own Or Operate UST: Not reported  
 Subject To APSA: Not reported  
 Generate Haz Waste: Not reported  
 Treat Haz Waste: Not reported  
 Generate Medical Waste: Not reported

WMUDS/SWAT:

Edit Date: Not reported  
 Complexity: Not reported  
 Primary Waste: Not reported  
 Primary Waste Type: Not reported  
 Secondary Waste: Not reported  
 Secondary Waste Type: Not reported  
 Base Meridian: Not reported  
 NPID: Not reported  
 Tonnage: 0  
 Regional Board ID: Not reported  
 Municipal Solid Waste: False  
 Superorder: False  
 Open To Public: False  
 Waste List: False  
 Agency Type: Not reported  
 Agency Name: Not reported  
 Agency Department: Not reported  
 Agency Address: Not reported  
 Agency City,St,Zip: Not reported  
 Agency Contact: Not reported  
 Agency Telephone: Not reported  
 Land Owner Name: Not reported  
 Land Owner Address: Not reported  
 Land Owner City,St,Zip: CA  
 Land Owner Contact: Not reported  
 Land Owner Phone: Not reported  
 Region: 7  
 Facility Type: Not reported  
 Facility Description: Not reported  
 Facility Telephone: Not reported  
 SWAT Facility Name: Not reported  
 Primary SIC: Not reported  
 Secondary SIC: Not reported



MAP FINDINGS

Map ID  
 Direction  
 Distance  
 Distance (ft.)Site

EDR ID Number  
 EPA ID Number

Database(s)

**KAISER (Continued)**

**S103442556**

Comments: Not reported  
 Last Facility Editors: Not reported  
 Waste Discharge System: False  
 Solid Waste Assessment Test Program: True  
 Toxic Pits Cleanup Act Program: False  
 Resource Conservation Recovery Act: False  
 Department of Defence: False  
 Solid Waste Assessment Test Program: Not reported  
 Threat to Water Quality: Not reported  
 Sub Chapter 15: False  
 Regional Board Project Officer: AA  
 Number of WMUDS at Facility: 1  
 Section Range: Not reported  
 RCRA Facility: Not reported  
 Waste Discharge Requirements: Not reported  
 Self-Monitoring Rept. Frequency: Not reported  
 Waste Discharge System ID: 7 330009NUR  
 Solid Waste Information ID: Not reported

10

**4388 VANDEVER AVE  
 SAN DIEGO, CA 92120**

**EDR US Hist Auto Stat 1015496117  
 N/A**

EDR Historical Auto Stations:

Name: AUTO CHLOR OF SAN DIEGO INC  
 Year: 2005  
 Address: 4388 VANDEVER AVE

10

**AZTEC OIL  
 6200 FAIRMOUNT AVE  
 SAN DIEGO, CA 92120**

**RCRA NonGen / NLR 1000200670  
 FINDS CAT080029846**

RCRA NonGen / NLR:

Date form received by agency: 02/23/1981  
 Facility name: AZTEC OIL  
 Facility address: 6200 FAIRMOUNT AVE  
 SAN DIEGO, CA 92120  
 EPA ID: CAT080029846  
 Mailing address: PO BOX 20783  
 SAN DIEGO, CA 92120  
 Contact: ENVIRONMENTAL MANAGER  
 Contact address: 6200 FAIRMOUNT AVE  
 SAN DIEGO, CA 92120  
 Contact country: US  
 Contact telephone: (714) 298-1610  
 Contact email: Not reported  
 EPA Region: 09  
 Land type: Other land type  
 Classification: Non-Generator  
 Description: Handler: Non-Generators do not presently generate hazardous waste

Owner/Operator Summary:

Owner/operator name: LOUIE RATAJESAK  
 Owner/operator address: NOT REQUIRED  
 NOT REQUIRED, ME 99999  
 Owner/operator country: Not reported

MAP FINDINGS

Map ID  
 Direction  
 Distance  
 Distance (ft.)Site

EDR ID Number

Database(s) EPA ID Number

**AZTEC OIL (Continued)**

**1000200670**

Owner/operator telephone: (415) 555-1212  
 Legal status: Private  
 Owner/Operator Type: Owner  
 Owner/Op start date: Not reported  
 Owner/Op end date: Not reported

Owner/operator name: NOT REQUIRED  
 Owner/operator address: NOT REQUIRED  
 NOT REQUIRED, ME 99999

Owner/operator country: Not reported  
 Owner/operator telephone: (415) 555-1212  
 Legal status: Private  
 Owner/Operator Type: Operator  
 Owner/Op start date: Not reported  
 Owner/Op end date: Not reported

Handler Activities Summary:

U.S. importer of hazardous waste: No  
 Mixed waste (haz. and radioactive): No  
 Recycler of hazardous waste: No  
 Transporter of hazardous waste: Yes  
 Treater, storer or disposer of HW: No  
 Underground injection activity: No  
 On-site burner exemption: No  
 Furnace exemption: No  
 Used oil fuel burner: No  
 Used oil processor: No  
 User oil refiner: No  
 Used oil fuel marketer to burner: No  
 Used oil Specification marketer: No  
 Used oil transfer facility: No  
 Used oil transporter: No

Facility Has Received Notices of Violations:

Regulation violated: F - 262.10-12.A  
 Area of violation: Generators - General  
 Date violation determined: 03/12/1985  
 Date achieved compliance: 10/21/1985  
 Violation lead agency: State  
 Enforcement action: Not reported  
 Enforcement action date: Not reported  
 Enf. disposition status: Not reported  
 Enf. disp. status date: Not reported  
 Enforcement lead agency: Not reported  
 Proposed penalty amount: Not reported  
 Final penalty amount: Not reported  
 Paid penalty amount: Not reported

Evaluation Action Summary:

Evaluation date: 03/12/1985  
 Evaluation: COMPLIANCE EVALUATION INSPECTION ON-SITE  
 Area of violation: Generators - General  
 Date achieved compliance: 10/21/1985  
 Evaluation lead agency: State

FINDS:

MAP FINDINGS

Map ID  
 Direction  
 Distance  
 Distance (ft.)Site

EDR ID Number  
 EPA ID Number

Database(s)

**AZTEC OIL (Continued)**

**1000200670**

Registry ID: 110002955534

Environmental Interest/Information System

RCRAInfo is a national information system that supports the Resource Conservation and Recovery Act (RCRA) program through the tracking of events and activities related to facilities that generate, transport, and treat, store, or dispose of hazardous waste. RCRAInfo allows RCRA program staff to track the notification, permit, compliance, and corrective action activities required under RCRA.

10

EDR US Hist Auto Stat 1015579934  
 N/A

**6205 FAIRMOUNT AVE  
 SAN DIEGO, CA 92120**

EDR Historical Auto Stations:

Name: JOHNS AUTOMOTIVE CARE  
 Year: 2002  
 Address: 6205 FAIRMOUNT AVE

Name: JOHNS AUTOMOTIVE CARE  
 Year: 2003  
 Address: 6205 FAIRMOUNT AVE

Name: MISSION VALLEY FOREIGN CAR SERVICE I  
 Year: 2005  
 Address: 6205 FAIRMOUNT AVE

Name: MISSION VALLEY FOREIGN CAR SERVICE I  
 Year: 2006  
 Address: 6205 FAIRMOUNT AVE

Name: MISSION VALLEY FOREIGN CAR SERVICE I  
 Year: 2007  
 Address: 6205 FAIRMOUNT AVE

Name: MISSION VALLEY FOREIGN CAR SERVICE I  
 Year: 2008  
 Address: 6205 FAIRMOUNT AVE

Name: MISSION VALLEY FOREIGN CAR SERVICE I  
 Year: 2009  
 Address: 6205 FAIRMOUNT AVE

Name: MISSION VALLEY FOREIGN CAR SVC  
 Year: 2010  
 Address: 6205 FAIRMOUNT AVE

Name: MISSION VALLEY FOREIGN CAR SERVICE I  
 Year: 2011  
 Address: 6205 FAIRMOUNT AVE

Name: MISSION VALLEY FOREIGN CAR SERVICE I  
 Year: 2012  
 Address: 6205 FAIRMOUNT AVE

MAP FINDINGS

Map ID  
 Direction  
 Distance  
 Distance (ft.)Site

EDR ID Number

Database(s) EPA ID Number

10

**6218 FAIRMOUNT AVE  
 SAN DIEGO, CA 92120**

**EDR US Hist Auto Stat 1015580587  
 N/A**

EDR Historical Auto Stations:

Name: HUBERTOS MOBILE BRAKE MECHANIC  
 Year: 2008  
 Address: 6218 FAIRMOUNT AVE

Name: HUBERTOS MOBILE BRAKE MECHANIC  
 Year: 2009  
 Address: 6218 FAIRMOUNT AVE

10

**6215 FAIRMOUNT AVE  
 SAN DIEGO, CA 92120**

**EDR US Hist Auto Stat 1015580516  
 N/A**

EDR Historical Auto Stations:

Name: B & P CLASSIC AUTOMOTIVE  
 Year: 1999  
 Address: 6215 FAIRMOUNT AVE

Name: B & P CLASSIC AUTOMOTIVE  
 Year: 2000  
 Address: 6215 FAIRMOUNT AVE

Name: B & P CLASSIC AUTOMOTIVE  
 Year: 2001  
 Address: 6215 FAIRMOUNT AVE

Name: B & P CLASSIC AUTOMOTIVE  
 Year: 2002  
 Address: 6215 FAIRMOUNT AVE

Name: B & P CLASSIC AUTOMOTIVE  
 Year: 2003  
 Address: 6215 FAIRMOUNT AVE

Name: B & P CLASSIC AUTOMOTIVE  
 Year: 2004  
 Address: 6215 FAIRMOUNT AVE

10

**4337 SHERIDAN LN  
 SAN DIEGO, CA 92120**

**EDR US Hist Auto Stat 1015494221  
 N/A**

EDR Historical Auto Stations:

Name: JCL AUTO ELECTRIC  
 Year: 2002  
 Address: 4337 SHERIDAN LN

MAP FINDINGS

Map ID  
 Direction  
 Distance  
 Distance (ft.)Site

EDR ID Number  
 Database(s) EPA ID Number

**10**      **LITTLEFIELD LEO W**      **EDR US Hist Auto Stat**      **1008998269**  
**4334 SHERIDAN RD**      **N/A**  
**SAN DIEGO, CA**

EDR Historical Auto Stations:  
 Name: LITTLEFIELD LEO W  
 Year: 1975  
 Type: AUTOMOBILE REPAIRING

**10**      **ALLIED GARDENS TOWING INC**      **CA SWEEPS UST**      **S104747238**  
**4334 SHERIDAN LN**      **CA San Diego Co. HMMD**      **N/A**  
**SAN DIEGO, CA 92120**

SWEEPS UST:  
 Status: Active  
 Comp Number: 12242  
 Number: 9  
 Board Of Equalization: 44-022535  
 Referral Date: Not reported  
 Action Date: 06-26-92  
 Created Date: 02-29-88  
 Owner Tank Id: Not reported  
 SWRCB Tank Id: 37-000-012242-000001  
 Tank Status: A  
 Capacity: 550  
 Active Date: Not reported  
 Tank Use: M.V. FUEL  
 STG: P  
 Content: REG UNLEADED  
 Number Of Tanks: 5

Status: Active  
 Comp Number: 12242  
 Number: 9  
 Board Of Equalization: 44-022535  
 Referral Date: Not reported  
 Action Date: 06-26-92  
 Created Date: 02-29-88  
 Owner Tank Id: Not reported  
 SWRCB Tank Id: 37-000-012242-000002  
 Tank Status: A  
 Capacity: 550  
 Active Date: Not reported  
 Tank Use: M.V. FUEL  
 STG: P  
 Content: LEADED  
 Number Of Tanks: Not reported

Status: Active  
 Comp Number: 12242  
 Number: 9  
 Board Of Equalization: 44-022535  
 Referral Date: Not reported  
 Action Date: 06-26-92  
 Created Date: 02-29-88  
 Owner Tank Id: Not reported  
 SWRCB Tank Id: 37-000-012242-000003  
 Tank Status: A  
 Capacity: 550  
 Active Date: Not reported

MAP FINDINGS

Map ID  
 Direction  
 Distance  
 Distance (ft.)Site

EDR ID Number  
 EPA ID Number

Database(s)

**ALLIED GARDENS TOWING INC (Continued)**

**S104747238**

Tank Use:	M.V. FUEL
STG:	P
Content:	OTHER
Number Of Tanks:	Not reported
Status:	Active
Comp Number:	12242
Number:	9
Board Of Equalization:	44-022535
Referral Date:	Not reported
Action Date:	06-26-92
Created Date:	02-29-88
Owner Tank Id:	Not reported
SWRCB Tank Id:	37-000-012242-000004
Tank Status:	A
Capacity:	1000
Active Date:	Not reported
Tank Use:	M.V. FUEL
STG:	P
Content:	OTHER
Number Of Tanks:	Not reported
Status:	Active
Comp Number:	12242
Number:	9
Board Of Equalization:	44-022535
Referral Date:	Not reported
Action Date:	06-26-92
Created Date:	02-29-88
Owner Tank Id:	Not reported
SWRCB Tank Id:	37-000-012242-000005
Tank Status:	A
Capacity:	550
Active Date:	Not reported
Tank Use:	PETROLEUM
STG:	P
Content:	Not reported
Number Of Tanks:	Not reported

**SAN DIEGO CO. HMMD:**

Facility Id:	112242
Business Type:	6HK26
EPA Id Number:	CAL000006008
APN:	458-510-03-00
Last HMMD Inspection:	02/14/2000
Permit Status:	INAC
Permit Expiration:	02/14/2000
Facility Owner:	CAROLYN A BLAKELEY
Facility Address:	9190 CLAIREMONT MESA BL
Facility City:	SAN DIEGO
Facility State:	CA
Facility Zip:	92123-1210
UST Owner:	Not reported
Handle Regulated Hazmat:	Not reported
Own Or Operate UST:	Not reported
Subject To APSA:	Not reported
Generate Haz Waste:	Y

MAP FINDINGS

Map ID  
 Direction  
 Distance  
 Distance (ft.)Site

EDR ID Number  
 EPA ID Number

Database(s)

**ALLIED GARDENS TOWING INC (Continued)**

**S104747238**

Treat Haz Waste: Not reported  
 Generate Medical Waste: Not reported

**UST:**

UST Name: UNDERGROUND TANK 112242 T001  
 Last Update: 2012-11-02 14:17:38  
 Permit Number: 112242  
 Tank Type: SINGLE WALL  
 Additional Id: 0000001  
 Capacity Gallons: 550  
 UST Contents: REGULAR UNLEADED  
 Other Content Info: REGULAR UNLEADED  
 Reg Status: REMOVED  
 Remove Close Date: 1992-08-12 00:00:00  
 Year Installed: Not reported  
 Pipe Type: SINGLE WALL  
 Delivery System: PRESSURE  
 Monitor Code: 05  
 UST Monitor Method: SW TANK DW PIPE W/ POS SHUTOFF-ALARM ON LLD W/ SIRS:SIR ANALY  
 MONTHLY, TANK TEST BIENNIALY, PIPE TEST ANN 0.1 G/HR OR MO 0.2 G/HR

UST Name: UNDERGROUND TANK 112242 T002  
 Last Update: 2012-11-02 14:17:38  
 Permit Number: 112242  
 Tank Type: SINGLE WALL  
 Additional Id: 0000002  
 Capacity Gallons: 550  
 UST Contents: LEADED  
 Other Content Info: LEADED  
 Reg Status: REMOVED  
 Remove Close Date: 1992-08-12 00:00:00  
 Year Installed: Not reported  
 Pipe Type: SINGLE WALL  
 Delivery System: PRESSURE  
 Monitor Code: 05  
 UST Monitor Method: SW TANK DW PIPE W/ POS SHUTOFF-ALARM ON LLD W/ SIRS:SIR ANALY  
 MONTHLY, TANK TEST BIENNIALY, PIPE TEST ANN 0.1 G/HR OR MO 0.2 G/HR

UST Name: UNDERGROUND TANK 112242 T003  
 Last Update: 2012-11-02 14:17:38  
 Permit Number: 112242  
 Tank Type: SINGLE WALL  
 Additional Id: 0000003  
 Capacity Gallons: 550  
 UST Contents: DIESEL  
 Other Content Info: DIESEL  
 Reg Status: REMOVED  
 Remove Close Date: 1992-08-12 00:00:00  
 Year Installed: Not reported  
 Pipe Type: SINGLE WALL  
 Delivery System: PRESSURE  
 Monitor Code: 05  
 UST Monitor Method: SW TANK DW PIPE W/ POS SHUTOFF-ALARM ON LLD W/ SIRS:SIR ANALY  
 MONTHLY, TANK TEST BIENNIALY, PIPE TEST ANN 0.1 G/HR OR MO 0.2 G/HR

UST Name: UNDERGROUND TANK 112242 T004  
 Last Update: 2012-11-02 14:17:38  
 Permit Number: 112242

MAP FINDINGS

Map ID  
 Direction  
 Distance  
 Distance (ft.)Site

EDR ID Number  
 EPA ID Number

Database(s)

**ALLIED GARDENS TOWING INC (Continued)**

**S104747238**

Tank Type: SINGLE WALL  
 Additional Id: 0000004  
 Capacity Gallons: 1000  
 UST Contents: DIESEL  
 Other Content Info: DIESEL  
 Reg Status: REMOVED  
 Remove Close Date: 1992-08-12 00:00:00  
 Year Installed: Not reported  
 Pipe Type: SINGLE WALL  
 Delivery System: PRESSURE  
 Monitor Code: 05  
 UST Monitor Method: SW TANK DW PIPE W/ POS SHUTOFF-ALARM ON LLD W/ SIRS:SIR ANALY  
 MONTHLY, TANK TEST BIENNIALY, PIPE TEST ANN 0.1 G/HR OR MO 0.2 G/HR

UST Name: UNDERGROUND TANK 112242 T005  
 Last Update: 2012-11-02 14:17:38  
 Permit Number: 112242  
 Tank Type: UNKNOWN  
 Additional Id: 5  
 Capacity Gallons: 550  
 UST Contents: Not reported  
 Other Content Info: WASTE OIL  
 Reg Status: REMOVED  
 Remove Close Date: 1992-08-12 00:00:00  
 Year Installed: Not reported  
 Pipe Type: Not reported  
 Delivery System: Not reported  
 Monitor Code: 07  
 UST Monitor Method: SW TANK SW PRESSURE PIPE W/RESTRICTIVE LLD W/DAILY RECONCILIATION OR  
 WEEKLY GAUGING: TANK AND PIPE TEST ANNUALLY

10

**APOLLO OIL CO  
 6220 FAIRMOUNT AVE  
 SAN DIEGO, CA 92120**

**CA LUST S104160577  
 CA SWEEPS UST N/A**

LUST REG 9:

Region: 9  
 Status: Case Closed  
 Case Number: 9UT2767  
 Local Case: H21260-001  
 Substance: Unleaded Gasoline  
 Qty Leaked: 0  
 Abate Method: ETED  
 Local Agency: San Diego  
 How Found: Other Means  
 How Stopped: Not reported  
 Source: Unknown  
 Cause: Unknown  
 Lead Agency: Local Agency  
 Case Type: Aquifer affected  
 Date Found: 06/02/1994  
 Date Stopped: / /  
 Confirm Date: / /  
 Submit Workplan: Not reported  
 Prelim Assess: 06/20/1994  
 Desc Pollution: Not reported  
 Remed Plan: / /



MAP FINDINGS

Map ID  
 Direction  
 Distance  
 Distance (ft.)Site

EDR ID Number  
 EPA ID Number

Database(s)

**APOLLO OIL CO (Continued)**

**S104160577**

Remed Action: Not reported  
 Began Monitor: Not reported  
 Release Date: 06/02/1994  
 Enforce Date: Not reported  
 Closed Date: 7/23/99  
 Enforce Type: Not reported  
 Pilot Program: LOP  
 Basin Number: 907.11  
 GW Depth: 18  
 Beneficial Use: Municipal groundwater use  
 NPDES Number: Not reported  
 Priority: 2A  
 File Dispn: Not reported  
 Interim Remedial Actions: No  
 Cleanup and Abatement order Number: Not reported  
 Waste Discharge Requirement Number: Not reported

Region: 9  
 Status: Case Closed  
 Case Number: 9UT2927  
 Local Case: H21260-002  
 Substance: Waste Oil  
 Qty Leaked: 0  
 Abate Method: Excavate and Dispose - remove contaminated soil and dispose in approved site

Local Agency: San Diego  
 How Found: Tank Closure  
 How Stopped: Close Tank  
 Source: Unknown  
 Cause: Unknown  
 Lead Agency: Local Agency  
 Case Type: Soil only  
 Date Found: 07/22/1992  
 Date Stopped: 08/16/1994  
 Confirm Date: / /  
 Submit Workplan: Not reported  
 Prelim Assess: 06/20/1994  
 Desc Pollution: Not reported  
 Remed Plan: / /  
 Remed Action: Not reported  
 Began Monitor: Not reported  
 Release Date: 06/02/1994  
 Enforce Date: 10/20/94  
 Closed Date: 7/23/99  
 Enforce Type: SEL  
 Pilot Program: LOP  
 Basin Number: 907.11  
 GW Depth: 18  
 Beneficial Use: Municipal groundwater use  
 NPDES Number: Not reported  
 Priority: 2B  
 File Dispn: File discarded, case closed  
 Interim Remedial Actions: No  
 Cleanup and Abatement order Number: Not reported  
 Waste Discharge Requirement Number: Not reported

MAP FINDINGS

Map ID  
 Direction  
 Distance  
 Distance (ft.)Site

EDR ID Number

Database(s) EPA ID Number

**APOLLO OIL CO (Continued)**

**S104160577**

SWEEPS UST:

Status: Active  
 Comp Number: 21260  
 Number: 9  
 Board Of Equalization: 44-023504  
 Referral Date: Not reported  
 Action Date: 06-26-92  
 Created Date: 02-29-88  
 Owner Tank Id: Not reported  
 SWRCB Tank Id: 37-000-021260-000001  
 Tank Status: A  
 Capacity: 10000  
 Active Date: Not reported  
 Tank Use: M.V. FUEL  
 STG: P  
 Content: OTHER  
 Number Of Tanks: 3

Status: Active  
 Comp Number: 21260  
 Number: 9  
 Board Of Equalization: 44-023504  
 Referral Date: Not reported  
 Action Date: 06-26-92  
 Created Date: 02-29-88  
 Owner Tank Id: Not reported  
 SWRCB Tank Id: 37-000-021260-000002  
 Tank Status: A  
 Capacity: 10000  
 Active Date: Not reported  
 Tank Use: M.V. FUEL  
 STG: P  
 Content: REG UNLEADED  
 Number Of Tanks: Not reported

Status: Active  
 Comp Number: 21260  
 Number: 9  
 Board Of Equalization: 44-023504  
 Referral Date: Not reported  
 Action Date: 06-26-92  
 Created Date: 02-29-88  
 Owner Tank Id: Not reported  
 SWRCB Tank Id: 37-000-021260-000003  
 Tank Status: A  
 Capacity: 550  
 Active Date: Not reported  
 Tank Use: PETROLEUM  
 STG: W  
 Content: Not reported  
 Number Of Tanks: Not reported

MAP FINDINGS

Map ID  
 Direction  
 Distance  
 Distance (ft.)Site

EDR ID Number  
 EPA ID Number

Database(s)

10 **COSBY OIL CORP**  
**6220 FAIRMOUNT AV**  
**SAN DIEGO, CA 92120**

**CA SAN DIEGO CO. SAM** **S108407011**  
**N/A**

SAN DIEGO CO. SAM:

Case Number: H21260-001  
 Agency: DEH Site Assessment & Mitigation  
**Funding: LOP - Federal Fund**  
 Facility Type: Drinking Water Aquifer Impacted  
 Facility Status: Closed Case  
 Date: 7/20/1999  
 Date Began: 7/22/1992

Case Number: H21260-002  
 Agency: DEH Site Assessment & Mitigation  
**Funding: LOP - Federal Fund**  
 Facility Type: Soils Only  
 Facility Status: Closed Case  
 Date: 7/20/1999  
 Date Began: 7/22/1992

10 **COSBY OIL CORP**  
**6220 FAIRMOUNT AVE**  
**SAN DIEGO, CA 92120**

**CA LUST** **U003789723**  
**CA UST** **N/A**

LUST:

Region: STATE  
 Global Id: T0607301524  
 Latitude: 32.7882756  
 Longitude: -117.1014874  
 Case Type: LUST Cleanup Site  
 Status: Completed - Case Closed  
 Status Date: 07/20/1999  
 Lead Agency: SAN DIEGO COUNTY LOP  
 Case Worker: Not reported  
 Local Agency: Not reported  
 RB Case Number: 9UT2767  
 LOC Case Number: H21260-001  
 File Location: Local Agency  
 Potential Media Affect: Not reported  
 Potential Contaminants of Concern: Not reported  
 Site History: Not reported

[Click here to access the California GeoTracker records for this facility:](#)

Status History:

Global Id: T0607301524  
 Status: Completed - Case Closed  
 Status Date: 07/20/1999

Global Id: T0607301524  
 Status: Open - Case Begin Date  
 Status Date: 06/20/1994

Regulatory Activities:

Global Id: T0607301524  
 Action Type: ENFORCEMENT  
 Date: 06/22/1994  
 Action: Notice of Responsibility

MAP FINDINGS

Map ID  
 Direction  
 Distance  
 Distance (ft.)Site

EDR ID Number  
 EPA ID Number

Database(s)

**COSBY OIL CORP (Continued)**

**U003789723**

Region: STATE  
 Global Id: T0607301693  
 Latitude: 32.7882756  
 Longitude: -117.1014874  
 Case Type: LUST Cleanup Site  
 Status: Completed - Case Closed  
 Status Date: 07/20/1999  
 Lead Agency: SAN DIEGO COUNTY LOP  
 Case Worker: Not reported  
 Local Agency: Not reported  
 RB Case Number: 9UT2927  
 LOC Case Number: H21260-002  
 File Location: Local Agency  
 Potential Media Affect: Soil  
 Potential Contaminants of Concern: Waste Oil / Motor / Hydraulic / Lubricating  
 Site History: Not reported

[Click here to access the California GeoTracker records for this facility:](#)

Status History:

Global Id: T0607301693  
 Status: Completed - Case Closed  
 Status Date: 07/20/1999

Global Id: T0607301693  
 Status: Open - Case Begin Date  
 Status Date: 07/22/1992

Regulatory Activities:

Global Id: T0607301693  
 Action Type: Other  
 Date: 07/22/1992  
 Action: Leak Began

Global Id: T0607301693  
 Action Type: Other  
 Date: 07/22/1992  
 Action: Leak Discovery

Global Id: T0607301693  
 Action Type: Other  
 Date: 07/18/1994  
 Action: Leak Stopped

Global Id: T0607301693  
 Action Type: ENFORCEMENT  
 Date: 10/20/1994  
 Action: Notice of Responsibility

Global Id: T0607301693  
 Action Type: Other  
 Date: 06/02/1994  
 Action: Leak Reported

UST:

Facility ID: H21260

MAP FINDINGS

Map ID  
 Direction  
 Distance  
 Distance (ft.)Site

EDR ID Number  
 EPA ID Number

Database(s)

**COSBY OIL CORP (Continued)**

**U003789723**

Permitting Agency: SAN DIEGO COUNTY  
 Latitude: 32.7895121  
 Longitude: -117.10024

10

**APOLLO KEY LOCK #1  
 6220 FAIRMOUNT AVE  
 SAN DIEGO, CA 92120**

**CA HIST UST**

**U001573115  
 N/A**

HIST UST:

Region: STATE  
 Facility ID: 00000059732  
 Facility Type: Gas Station  
 Other Type: Not reported  
 Contact Name: BIENVENDIO TAN  
 Telephone: 6192806884  
 Owner Name: AMERICAN SAND & GRAVEL  
 Owner Address: 12034 LAS AMIGO  
 Owner City,St,Zip: LAKESIDE, CA 92040  
 Total Tanks: 0003

Tank Num: 001  
 Container Num: 1  
 Year Installed: Not reported  
 Tank Capacity: 00010000  
 Tank Used for: PRODUCT  
 Type of Fuel: DIESEL  
 Container Construction Thickness: Not reported  
 Leak Detection: Stock Inventor

Tank Num: 002  
 Container Num: 2  
 Year Installed: Not reported  
 Tank Capacity: 00010000  
 Tank Used for: PRODUCT  
 Type of Fuel: PREMIUM  
 Container Construction Thickness: Not reported  
 Leak Detection: Stock Inventor

Tank Num: 003  
 Container Num: 3  
 Year Installed: Not reported  
 Tank Capacity: 00000550  
 Tank Used for: WASTE  
 Type of Fuel: WASTE OIL  
 Container Construction Thickness: Not reported  
 Leak Detection: Stock Inventor

MAP FINDINGS

Map ID  
 Direction  
 Distance  
 Distance (ft.)Site

EDR ID Number  
 EPA ID Number

Database(s)

**10 CABRILLO CRANE & RIGGING CORP  
 6232 FAIRMOUNT AVE  
 SAN DIEGO, CA 92120**

**CA SWEEPS UST S100726658  
 N/A**

**SWEEPS UST:**

Status: Active  
 Comp Number: 4502  
 Number: 9  
 Board Of Equalization: 44-022053  
 Referral Date: Not reported  
 Action Date: 06-26-92  
 Created Date: 02-29-88  
 Owner Tank Id: Not reported  
 SWRCB Tank Id: 37-000-004502-000001  
 Tank Status: A  
 Capacity: 10000  
 Active Date: Not reported  
 Tank Use: M.V. FUEL  
 STG: P  
 Content: REG UNLEADED  
 Number Of Tanks: 2

Status: Active  
 Comp Number: 4502  
 Number: 9  
 Board Of Equalization: 44-022053  
 Referral Date: Not reported  
 Action Date: 06-26-92  
 Created Date: 02-29-88  
 Owner Tank Id: Not reported  
 SWRCB Tank Id: 37-000-004502-000002  
 Tank Status: A  
 Capacity: 10000  
 Active Date: Not reported  
 Tank Use: M.V. FUEL  
 STG: P  
 Content: OTHER  
 Number Of Tanks: Not reported

**10 MAXIM CRANE WORKS  
 6232 FAIRMOUNT AVENUE  
 SAN DIEGO, CA 92120**

**CA NPDES S105164212  
 CA AST N/A  
 CA San Diego Co. HMMD**

**NPDES:**

Npdes Number: CAS000001  
 Facility Status: Terminated  
 Agency Id: 0  
 Region: 9  
 Regulatory Measure Id: 440087  
 Order No: 97-03-DWQ  
 Regulatory Measure Type: Enrollee  
 Place Id: Not reported  
 WDID: 9 371024402  
 Program Type: Industrial  
 Adoption Date Of Regulatory Measure: Not reported  
 Effective Date Of Regulatory Measure: 08/07/2013  
 Expiration Date Of Regulatory Measure: Not reported  
 Termination Date Of Regulatory Measure: 12/31/2014  
 Discharge Name: Maxim Crane Works  
 Discharge Address: 6232 Fairmount Avenue

MAP FINDINGS

Map ID  
 Direction  
 Distance  
 Distance (ft.)Site

EDR ID Number  
 EPA ID Number

Database(s)

**MAXIM CRANE WORKS (Continued)**

**S105164212**

Discharge City:	San Diego
Discharge State:	California
Discharge Zip:	92120
RECEIVED DATE:	Not reported
PROCESSED DATE:	Not reported
STATUS CODE NAME:	Not reported
STATUS DATE:	Not reported
PLACE SIZE:	Not reported
PLACE SIZE UNIT:	Not reported
FACILITY CONTACT NAME:	Not reported
FACILITY CONTACT TITLE:	Not reported
FACILITY CONTACT PHONE:	Not reported
FACILITY CONTACT PHONE EXT:	Not reported
FACILITY CONTACT EMAIL:	Not reported
OPERATOR NAME:	Not reported
OPERATOR ADDRESS:	Not reported
OPERATOR CITY:	Not reported
OPERATOR STATE:	Not reported
OPERATOR ZIP:	Not reported
OPERATOR CONTACT NAME:	Not reported
OPERATOR CONTACT TITLE:	Not reported
OPERATOR CONTACT PHONE:	Not reported
OPERATOR CONTACT PHONE EXT:	Not reported
OPERATOR CONTACT EMAIL:	Not reported
OPERATOR TYPE:	Not reported
DEVELOPER NAME:	Not reported
DEVELOPER ADDRESS:	Not reported
DEVELOPER CITY:	Not reported
DEVELOPER STATE:	Not reported
DEVELOPER ZIP:	Not reported
DEVELOPER CONTACT NAME:	Not reported
DEVELOPER CONTACT TITLE:	Not reported
CONSTYPE LINEAR UTILITY IND:	Not reported
EMERGENCY PHONE NO:	Not reported
EMERGENCY PHONE EXT:	Not reported
CONSTYPE ABOVE GROUND IND:	Not reported
CONSTYPE BELOW GROUND IND:	Not reported
CONSTYPE CABLE LINE IND:	Not reported
CONSTYPE COMM LINE IND:	Not reported
CONSTYPE COMMERTIAL IND:	Not reported
CONSTYPE ELECTRICAL LINE IND:	Not reported
CONSTYPE GAS LINE IND:	Not reported
CONSTYPE INDUSTRIAL IND:	Not reported
CONSTYPE OTHER DESRIPTION:	Not reported
CONSTYPE OTHER IND:	Not reported
CONSTYPE RECONS IND:	Not reported
CONSTYPE RESIDENTIAL IND:	Not reported
CONSTYPE TRANSPORT IND:	Not reported
CONSTYPE UTILITY DESCRIPTION:	Not reported
CONSTYPE UTILITY IND:	Not reported
CONSTYPE WATER SEWER IND:	Not reported
DIR DISCHARGE USWATER IND:	Not reported
RECEIVING WATER NAME:	Not reported
CERTIFIER NAME:	Not reported
CERTIFIER TITLE:	Not reported
CERTIFICATION DATE:	Not reported
PRIMARY SIC:	Not reported

MAP FINDINGS

Map ID  
 Direction  
 Distance  
 Distance (ft.)Site

EDR ID Number

Database(s) EPA ID Number

**MAXIM CRANE WORKS (Continued)**

**S105164212**

SECONDARY SIC:	Not reported
TERTIARY SIC:	Not reported
Npdes Number:	Not reported
Facility Status:	Not reported
Agency Id:	Not reported
Region:	9
Regulatory Measure Id:	440087
Order No:	Not reported
Regulatory Measure Type:	Industrial
Place Id:	Not reported
WDID:	9 371024402
Program Type:	Not reported
Adoption Date Of Regulatory Measure:	Not reported
Effective Date Of Regulatory Measure:	Not reported
Expiration Date Of Regulatory Measure:	Not reported
Termination Date Of Regulatory Measure:	12/31/2014
Discharge Name:	Not reported
Discharge Address:	Not reported
Discharge City:	Not reported
Discharge State:	Not reported
Discharge Zip:	Not reported
RECEIVED DATE:	08/07/2013
PROCESSED DATE:	08/07/2013
STATUS CODE NAME:	Terminated
STATUS DATE:	02/04/2015
PLACE SIZE:	492829
PLACE SIZE UNIT:	SqFt
FACILITY CONTACT NAME:	Paul Dunham
FACILITY CONTACT TITLE:	Not reported
FACILITY CONTACT PHONE:	619-563-7910
FACILITY CONTACT PHONE EXT:	Not reported
FACILITY CONTACT EMAIL:	Not reported
OPERATOR NAME:	Maxim Crane Works
OPERATOR ADDRESS:	6232 Fairmount Avenue
OPERATOR CITY:	San Diego
OPERATOR STATE:	California
OPERATOR ZIP:	92120
OPERATOR CONTACT NAME:	Paul Dunham
OPERATOR CONTACT TITLE:	Not reported
OPERATOR CONTACT PHONE:	619-563-7910
OPERATOR CONTACT PHONE EXT:	Not reported
OPERATOR CONTACT EMAIL:	Not reported
OPERATOR TYPE:	Private Business
DEVELOPER NAME:	Not reported
DEVELOPER ADDRESS:	Not reported
DEVELOPER CITY:	Not reported
DEVELOPER STATE:	California
DEVELOPER ZIP:	Not reported
DEVELOPER CONTACT NAME:	Not reported
DEVELOPER CONTACT TITLE:	Not reported
CONSTYPE LINEAR UTILITY IND:	Not reported
EMERGENCY PHONE NO:	Not reported
EMERGENCY PHONE EXT:	Not reported
CONSTYPE ABOVE GROUND IND:	Not reported
CONSTYPE BELOW GROUND IND:	Not reported
CONSTYPE CABLE LINE IND:	Not reported



MAP FINDINGS

Map ID  
 Direction  
 Distance  
 Distance (ft.)Site

EDR ID Number  
 EPA ID Number

Database(s)

**MAXIM CRANE WORKS (Continued)**

**S105164212**

CONSTYPE COMM LINE IND: Not reported  
 CONSTYPE COMMERCIAL IND: Not reported  
 CONSTYPE ELECTRICAL LINE IND: Not reported  
 CONSTYPE GAS LINE IND: Not reported  
 CONSTYPE INDUSTRIAL IND: Not reported  
 CONSTYPE OTHER DESCRIPTION: Not reported  
 CONSTYPE OTHER IND: Not reported  
 CONSTYPE RECONS IND: Not reported  
 CONSTYPE RESIDENTIAL IND: Not reported  
 CONSTYPE TRANSPORT IND: Not reported  
 CONSTYPE UTILITY DESCRIPTION: Not reported  
 CONSTYPE UTILITY IND: Not reported  
 CONSTYPE WATER SEWER IND: Not reported  
 DIR DISCHARGE USWATER IND: Y  
 RECEIVING WATER NAME: San Diego River  
 CERTIFIER NAME: Not reported  
 CERTIFIER TITLE: Not reported  
 CERTIFICATION DATE: Not reported  
 PRIMARY SIC: 7353-Heavy Construction Equipment Rental and Leasing  
 SECONDARY SIC: Not reported  
 TERTIARY SIC: Not reported

AST:

Certified Unified Program Agencies: San Diego  
 Owner: MAXIM CRANE WORKS  
 Total Gallons: 2725

SAN DIEGO CO. HMMD:

Facility Id: 211116  
 Business Type: 6HK70  
 EPA Id Number: CAL000306109  
 APN: 458-300-16-00  
 Last HMMD Inspection: 08/13/2009  
 Permit Status: INAC  
 Permit Expiration: 11/30/2009  
 Facility Owner: JAMES GANG TRANSPORT INC  
 Facility Address: 9494 MAYA LINDA RD #37  
 Facility City: SAN DIEGO  
 Facility State: CA  
 Facility Zip: 92126  
 UST Owner: Not reported  
 Handle Regulated Hazmat: Y  
 Own Or Operate UST: Not reported  
 Subject To APSA: Not reported  
 Generate Haz Waste: Y  
 Treat Haz Waste: Not reported  
 Generate Medical Waste: Not reported

Violations Inactive Permits:

Facility Id: 211116  
 Update Date: 11/02/2012  
 Inspection Date: 08/13/2009  
 Violation Code: 6HV0131  
 Violation: UPF Permit NOT OBTAINED for HAZWASTE  
 Violation Citation: A Unified Program Facility permit has not been obtained for the generation of hazardous waste. 68.905  
 Activity: Inactive Permit

MAP FINDINGS

Map ID  
 Direction  
 Distance  
 Distance (ft.)Site

EDR ID Number  
 EPA ID Number

Database(s)

**MAXIM CRANE WORKS (Continued)**

**S105164212**

Facility Id: 211116  
 Update Date: 11/02/2012  
 Inspection Date: 08/13/2009  
 Violation Code: 6HV1001  
 Violation: NO UPF PERMIT FOR HAZMATS  
 Violation Citation: A Unified Program Facility permit has not been obtained for hazardous materials. 68.905  
 Activity: Inactive Permit

Facility Id: 104502  
 Business Type: 6HK70  
 EPA Id Number: CAL000220216  
 APN: 458-300-04-00  
 Last HMMD Inspection: 12/08/2011  
 Permit Status: OPEN  
 Permit Expiration: 11/30/2013  
 Facility Owner: MAXIM CRANE WORKS  
 Facility Address: 6232 FAIRMOUNT AV  
 Facility City: SAN DIEGO  
 Facility State: CA  
 Facility Zip: 92120-3302  
 UST Owner: CLELL BREWER  
 Handle Regulated Hazmat: Y  
 Own Or Operate UST: Not reported  
 Subject To APSA: Y  
 Generate Haz Waste: Y  
 Treat Haz Waste: Not reported  
 Generate Medical Waste: Not reported

**UST:**

UST Name: UNDERGROUND TANK 104502 T001  
 Last Update: 2012-11-02 14:17:38  
 Permit Number: 104502  
 Tank Type: SINGLE WALL  
 Additional Id: 1G  
 Capacity Gallons: 10000  
 UST Contents: REGULAR UNLEADED  
 Other Content Info: REGULAR UNLEADED  
 Reg Status: REMOVED  
 Remove Close Date: 1995-11-29 00:00:00  
 Year Installed: Not reported  
 Pipe Type: SINGLE WALL  
 Delivery System: SUCTION  
 Monitor Code: 05  
 UST Monitor Method: SW TANK DW PIPE W/ POS SHUTOFF-ALARM ON LLD W/ SIRS:SIR ANALY MONTHLY, TANK TEST BIENNIALY, PIPE TEST ANN 0.1 G/HR OR MO 0.2 G/HR

UST Name: UNDERGROUND TANK 104502 T002  
 Last Update: 2012-11-02 14:17:38  
 Permit Number: 104502  
 Tank Type: SINGLE WALL  
 Additional Id: 002D  
 Capacity Gallons: 10000  
 UST Contents: DIESEL  
 Other Content Info: DIESEL  
 Reg Status: REMOVED  
 Remove Close Date: 1995-11-29 00:00:00

MAP FINDINGS

Map ID  
 Direction  
 Distance  
 Distance (ft.)Site

EDR ID Number  
 EPA ID Number

Database(s)

**MAXIM CRANE WORKS (Continued)**

**S105164212**

Year Installed:	Not reported
Pipe Type:	SINGLE WALL
Delivery System:	SUCTION
Monitor Code:	05
UST Monitor Method:	SW TANK DW PIPE W/ POS SHUTOFF-ALARM ON LLD W/ SIRS:SIR ANALY MONTHLY, TANK TEST BIENNIALY, PIPE TEST ANN 0.1 G/HR OR MO 0.2 G/HR
Active Permits:	
Facility Id:	104502
Update Date:	11/02/2012
Case Number:	7782-44-7
Name:	OXYGEN
Other Information:	Not reported
Material Waste:	Material
Hazardous Categories 1:	FIRE
Hazardous Categories 2:	PRESSURE RELEASE
Facility Id:	104502
Update Date:	11/02/2012
Case Number:	68476-34-6
Name:	DIESEL FUEL OIL
Other Information:	Not reported
Material Waste:	Material
Hazardous Categories 1:	FIRE
Hazardous Categories 2:	Not reported
Facility Id:	104502
Update Date:	11/02/2012
Case Number:	8002-05-9
Name:	OIL, LUBRICATING : MOTOR OIL, HYDRAULIC TRANSMISSION
Other Information:	Not reported
Material Waste:	Material
Hazardous Categories 1:	FIRE
Hazardous Categories 2:	CHRONIC
Facility Id:	104502
Update Date:	11/02/2012
Case Number:	Not reported
Name:	WASTE 135 UNSPECIFIED AQUEOUS SOL'N
Other Information:	PARTS WASHER
Material Waste:	Waste
Hazardous Categories 1:	Not reported
Hazardous Categories 2:	Not reported
Facility Id:	104502
Update Date:	11/02/2012
Case Number:	74-86-2
Name:	ACETYLENE, COMPRESSED GAS GASSES :
Other Information:	Not reported
Material Waste:	Material
Hazardous Categories 1:	FIRE
Hazardous Categories 2:	PRESSURE RELEASE
Facility Id:	104502
Update Date:	11/02/2012
Case Number:	Not reported
Name:	WASTE 342 ORGANIC LIQUIDS W/METALS

MAP FINDINGS

Map ID  
 Direction  
 Distance  
 Distance (ft.)Site

EDR ID Number  
 EPA ID Number

Database(s)

**MAXIM CRANE WORKS (Continued)**

**S105164212**

Other Information:	ANTIFREEZE
Material Waste:	Waste
Hazardous Categories 1:	Not reported
Hazardous Categories 2:	Not reported
Facility Id:	104502
Update Date:	11/02/2012
Case Number:	Not reported
Name:	WASTE 444 USED BATTERIES
Other Information:	INTERSTATE
Material Waste:	Waste
Hazardous Categories 1:	Not reported
Hazardous Categories 2:	Not reported
Facility Id:	104502
Update Date:	11/02/2012
Case Number:	107-21-1
Name:	ETHYLENE GLYCOL
Other Information:	ANTIFREEZE
Material Waste:	Material
Hazardous Categories 1:	ACUTE
Hazardous Categories 2:	Not reported
Facility Id:	104502
Update Date:	11/02/2012
Case Number:	Not reported
Name:	WASTE 223 UNSPEC OIL CONTAINING WASTE
Other Information:	OILY DIRT
Material Waste:	Waste
Hazardous Categories 1:	Not reported
Hazardous Categories 2:	Not reported
Facility Id:	104502
Update Date:	11/02/2012
Case Number:	Not reported
Name:	WASTE 888 USED OIL FILTERS
Other Information:	VORTEX
Material Waste:	Waste
Hazardous Categories 1:	Not reported
Hazardous Categories 2:	Not reported
Facility Id:	104502
Update Date:	11/02/2012
Case Number:	Not reported
Name:	WASTE 221 WASTE OIL & MIXED OIL
Other Information:	Not reported
Material Waste:	Waste
Hazardous Categories 1:	Not reported
Hazardous Categories 2:	Not reported
Violations Active Permits:	
Facility Id:	104502
Update Date:	11/02/2012
Inspection Date:	12/08/2011
Violation Code:	6HV0131
Violation:	UPF Permit NOT OBTAINED for HAZWASTE
Violation Citation:	A Unified Program Facility permit has not been obtained for the

MAP FINDINGS

Map ID  
 Direction  
 Distance  
 Distance (ft.)Site

EDR ID Number  
 EPA ID Number

Database(s)

**MAXIM CRANE WORKS (Continued)**

**S105164212**

generation of hazardous waste. 68.905  
 Activity: ACTIVE

Facility Id: 104502  
 Update Date: 11/02/2012  
 Inspection Date: 07/19/2004  
 Violation Code: 6HV0301  
 Violation: HAZWASTE:UNAUTHORIZED DISPOSAL  
 Violation Citation: Disposal or causing the disposal of hazardous waste to an unauthorized point (ground, storm drain, sewer system, trash, or air). HSC 25189.5(a) or 25189(d)

Activity: ACTIVE

Facility Id: 104502  
 Update Date: 11/02/2012  
 Inspection Date: 10/29/2007  
 Violation Code: 6HV1015  
 Violation: EMPLOYEE TRAINING NOT ADEQUATE  
 Violation Citation: Did not have adequate employee training program 2732 &/or 25504( c)

Activity: ACTIVE

Facility Id: 104502  
 Update Date: 11/02/2012  
 Inspection Date: 10/29/2007  
 Violation Code: 6HV0227  
 Violation: HAZWASTE TANK/CONTAINER W/O LABEL/DATE  
 Violation Citation: Failed to properly label/date hazardous waste container &/or tank. 66262.34(f)

Activity: ACTIVE

Facility Id: 104502  
 Update Date: 11/02/2012  
 Inspection Date: 10/29/2007  
 Violation Code: 6HV0407  
 Violation: EMPLOYEE TRAINING NOT ADEQUATE  
 Violation Citation: Employee training program for small quantity generator of hazardous waste is inadequate. CFR 262.34(d)(5)(iii)

Activity: ACTIVE

Facility Id: 104502  
 Update Date: 11/02/2012  
 Inspection Date: 12/08/2011  
 Violation Code: 6HV0227  
 Violation: HAZWASTE TANK/CONTAINER W/O LABEL/DATE  
 Violation Citation: Failed to properly label/date hazardous waste container &/or tank. 66262.34(f)

Activity: ACTIVE

Facility Id: 104502  
 Update Date: 11/02/2012  
 Inspection Date: 07/19/2004  
 Violation Code: 6HV0401  
 Violation: TRAINING RECORDS UNAVAILABLE  
 Violation Citation: Personnel training records are not maintained to document compliance with requirements for current and former employees. CCR 66265.16(d)&(e)

Activity: ACTIVE

MAP FINDINGS

Map ID  
 Direction  
 Distance  
 Distance (ft.)Site

EDR ID Number  
 EPA ID Number

Database(s)

**MAXIM CRANE WORKS (Continued)**

**S105164212**

Facility Id: 104502  
 Update Date: 11/02/2012  
 Inspection Date: 12/08/2011  
 Violation Code: 6HV1001  
 Violation: NO UPF PERMIT FOR HAZMATS  
 Violation Citation: A Unified Program Facility permit has not been obtained for hazardous materials. 68.905  
 Activity: ACTIVE

Facility Id: 104502  
 Update Date: 11/02/2012  
 Inspection Date: 07/19/2004  
 Violation Code: 6HV1003  
 Violation: HMBP NOT AMENDED W/IN 30 DAYS  
 Violation Citation: Business plan was not amended within 30 days for a 100% quantity increase, new disclosable materials or a change in business info. HSC 25505  
 Activity: ACTIVE

Facility Id: 104502  
 Update Date: 11/02/2012  
 Inspection Date: 01/10/2003  
 Violation Code: 6HV1605  
 Violation: NO DAILY TANK INSPECTION/LOG  
 Violation Citation: Failed to inspect and/or document daily HW tank system inspections. 66265.195 ( c)  
 Activity: ACTIVE

Facility Id: 104502  
 Update Date: 11/02/2012  
 Inspection Date: 12/08/2011  
 Violation Code: 6HV0234  
 Violation: FACILITY NOT OPERATED TO MINIM. RELEASE  
 Violation Citation: Did not maintain &/or operate facility to prevent release or fire. CFR 265.31  
 Activity: ACTIVE

Facility Id: 104502  
 Update Date: 11/02/2012  
 Inspection Date: 12/08/2011  
 Violation Code: 6HV1012  
 Violation: SPCC PLAN NOT PREPARED  
 Violation Citation: Spill Prevention Countermeasures & Control Plan not prepared as required. 25270.5 (c)  
 Activity: ACTIVE

Facility Id: 104502  
 Business Type: 6HK70  
 EPA Id Number: CAL000220216  
 APN: 458-300-04-00  
 Last HMMD Inspection: 12/08/2011  
 Permit Status: OPEN  
 Permit Expiration: 11/30/2013  
 Facility Owner: MAXIM CRANE WORKS  
 Facility Address: 6232 FAIRMOUNT AV  
 Facility City: SAN DIEGO

MAP FINDINGS

Map ID  
 Direction  
 Distance  
 Distance (ft.)Site

EDR ID Number  
 EPA ID Number

Database(s)

**MAXIM CRANE WORKS (Continued)**

**S105164212**

Facility State: CA  
 Facility Zip: 92120-3302  
 UST Owner: CLELL BREWER  
 Handle Regulated Hazmat: Y  
 Own Or Operate UST: Not reported  
 Subject To APSA: Not reported  
 Generate Haz Waste: Y  
 Treat Haz Waste: Not reported  
 Generate Medical Waste: Not reported

UST:

UST Name: UNDERGROUND TANK 104502 T001  
 Last Update: 2012-11-02 14:17:38  
 Permit Number: 104502  
 Tank Type: SINGLE WALL  
 Additional Id: 1G  
 Capacity Gallons: 10000  
 UST Contents: REGULAR UNLEADED  
 Other Content Info: REGULAR UNLEADED  
 Reg Status: REMOVED  
 Remove Close Date: 1995-11-29 00:00:00  
 Year Installed: Not reported  
 Pipe Type: SINGLE WALL  
 Delivery System: SUCTION  
 Monitor Code: 05  
 UST Monitor Method: SW TANK DW PIPE W/ POS SHUTOFF-ALARM ON LLD W/ SIRS:SIR ANALY MONTHLY, TANK TEST BIENNIALY, PIPE TEST ANN 0.1 G/HR OR MO 0.2 G/HR

UST Name: UNDERGROUND TANK 104502 T002  
 Last Update: 2012-11-02 14:17:38  
 Permit Number: 104502  
 Tank Type: SINGLE WALL  
 Additional Id: 002D  
 Capacity Gallons: 10000  
 UST Contents: DIESEL  
 Other Content Info: DIESEL  
 Reg Status: REMOVED  
 Remove Close Date: 1995-11-29 00:00:00  
 Year Installed: Not reported  
 Pipe Type: SINGLE WALL  
 Delivery System: SUCTION  
 Monitor Code: 05  
 UST Monitor Method: SW TANK DW PIPE W/ POS SHUTOFF-ALARM ON LLD W/ SIRS:SIR ANALY MONTHLY, TANK TEST BIENNIALY, PIPE TEST ANN 0.1 G/HR OR MO 0.2 G/HR

Active Permits:

Facility Id: 104502  
 Update Date: 11/02/2012  
 Case Number: 7782-44-7  
 Name: OXYGEN  
 Other Information: Not reported  
 Material Waste: Material  
 Hazardous Categories 1: FIRE  
 Hazardous Categories 2: PRESSURE RELEASE

Facility Id: 104502  
 Update Date: 11/02/2012

MAP FINDINGS

Map ID  
 Direction  
 Distance  
 Distance (ft.)Site

EDR ID Number  
 EPA ID Number

Database(s)

**MAXIM CRANE WORKS (Continued)**

**S105164212**

Case Number:	68476-34-6
Name:	DIESEL FUEL OIL
Other Information:	Not reported
Material Waste:	Material
Hazardous Categories 1:	FIRE
Hazardous Categories 2:	Not reported
Facility Id:	104502
Update Date:	11/02/2012
Case Number:	8002-05-9
Name:	OIL, LUBRICATING : MOTOR OIL, HYDRAULIC TRANSMISSION
Other Information:	Not reported
Material Waste:	Material
Hazardous Categories 1:	FIRE
Hazardous Categories 2:	CHRONIC
Facility Id:	104502
Update Date:	11/02/2012
Case Number:	Not reported
Name:	WASTE 135 UNSPECIFIED AQUEOUS SOL'N
Other Information:	PARTS WASHER
Material Waste:	Waste
Hazardous Categories 1:	Not reported
Hazardous Categories 2:	Not reported
Facility Id:	104502
Update Date:	11/02/2012
Case Number:	74-86-2
Name:	ACETYLENE, COMPRESSED GAS GASSES :
Other Information:	Not reported
Material Waste:	Material
Hazardous Categories 1:	FIRE
Hazardous Categories 2:	PRESSURE RELEASE
Facility Id:	104502
Update Date:	11/02/2012
Case Number:	Not reported
Name:	WASTE 342 ORGANIC LIQUIDS W/METALS
Other Information:	ANTIFREEZE
Material Waste:	Waste
Hazardous Categories 1:	Not reported
Hazardous Categories 2:	Not reported
Facility Id:	104502
Update Date:	11/02/2012
Case Number:	Not reported
Name:	WASTE 444 USED BATTERIES
Other Information:	INTERSTATE
Material Waste:	Waste
Hazardous Categories 1:	Not reported
Hazardous Categories 2:	Not reported
Facility Id:	104502
Update Date:	11/02/2012
Case Number:	107-21-1
Name:	ETHYLENE GLYCOL
Other Information:	ANTIFREEZE



MAP FINDINGS

Map ID  
 Direction  
 Distance  
 Distance (ft.)Site

EDR ID Number  
 EPA ID Number

Database(s)

**MAXIM CRANE WORKS (Continued)**

**S105164212**

Material Waste: Material  
 Hazardous Categories 1: ACUTE  
 Hazardous Categories 2: Not reported

Facility Id: 104502  
 Update Date: 11/02/2012  
 Case Number: Not reported  
 Name: WASTE 223 UNSPEC OIL CONTAINING WASTE  
 Other Information: OILY DIRT  
 Material Waste: Waste  
 Hazardous Categories 1: Not reported  
 Hazardous Categories 2: Not reported

Facility Id: 104502  
 Update Date: 11/02/2012  
 Case Number: Not reported  
 Name: WASTE 888 USED OIL FILTERS  
 Other Information: VORTEX  
 Material Waste: Waste  
 Hazardous Categories 1: Not reported  
 Hazardous Categories 2: Not reported

Facility Id: 104502  
 Update Date: 11/02/2012  
 Case Number: Not reported  
 Name: WASTE 221 WASTE OIL & MIXED OIL  
 Other Information: Not reported  
 Material Waste: Waste  
 Hazardous Categories 1: Not reported  
 Hazardous Categories 2: Not reported

**Violations Active Permits:**

Facility Id: 104502  
 Update Date: 11/02/2012  
 Inspection Date: 12/08/2011  
 Violation Code: 6HV0131  
 Violation: UPF Permit NOT OBTAINED for HAZWASTE  
 Violation Citation: A Unified Program Facility permit has not been obtained for the generation of hazardous waste. 68.905  
 Activity: ACTIVE

Facility Id: 104502  
 Update Date: 11/02/2012  
 Inspection Date: 07/19/2004  
 Violation Code: 6HV0301  
 Violation: HAZWASTE:UNAUTHORIZED DISPOSAL  
 Violation Citation: Disposal or causing the disposal of hazardous waste to an unauthorized point (ground, storm drain, sewer system, trash, or air). HSC 25189.5(a) or 25189(d)  
 Activity: ACTIVE

Facility Id: 104502  
 Update Date: 11/02/2012  
 Inspection Date: 10/29/2007  
 Violation Code: 6HV1015  
 Violation: EMPLOYEE TRAINING NOT ADEQUATE  
 Violation Citation: Did not have adequate employee training program 2732 &/or 25504( c)

MAP FINDINGS

Map ID  
 Direction  
 Distance  
 Distance (ft.)Site

EDR ID Number

Database(s) EPA ID Number

**MAXIM CRANE WORKS (Continued)**

**S105164212**

Activity: ACTIVE

Facility Id: 104502  
 Update Date: 11/02/2012  
 Inspection Date: 10/29/2007  
 Violation Code: 6HV0227  
 Violation: HAZWASTE TANK/CONTAINER W/O LABEL/DATE  
 Violation Citation: Failed to properly label/date hazardous waste container &/or tank. 66262.34(f)

Activity: ACTIVE

Facility Id: 104502  
 Update Date: 11/02/2012  
 Inspection Date: 10/29/2007  
 Violation Code: 6HV0407  
 Violation: EMPLOYEE TRAINING NOT ADEQUATE  
 Violation Citation: Employee training program for small quantity generator of hazardous waste is inadequate. CFR 262.34(d)(5)(iii)

Activity: ACTIVE

Facility Id: 104502  
 Update Date: 11/02/2012  
 Inspection Date: 12/08/2011  
 Violation Code: 6HV0227  
 Violation: HAZWASTE TANK/CONTAINER W/O LABEL/DATE  
 Violation Citation: Failed to properly label/date hazardous waste container &/or tank. 66262.34(f)

Activity: ACTIVE

Facility Id: 104502  
 Update Date: 11/02/2012  
 Inspection Date: 07/19/2004  
 Violation Code: 6HV0401  
 Violation: TRAINING RECORDS UNAVAILABLE  
 Violation Citation: Personnel training records are not maintained to document compliance with requirements for current and former employees. CCR 66265.16(d)&(e)

Activity: ACTIVE

Facility Id: 104502  
 Update Date: 11/02/2012  
 Inspection Date: 12/08/2011  
 Violation Code: 6HV1001  
 Violation: NO UPF PERMIT FOR HAZMATS  
 Violation Citation: A Unified Program Facility permit has not been obtained for hazardous materials. 68.905

Activity: ACTIVE

Facility Id: 104502  
 Update Date: 11/02/2012  
 Inspection Date: 07/19/2004  
 Violation Code: 6HV1003  
 Violation: HMBP NOT AMENDED W/IN 30 DAYS  
 Violation Citation: Business plan was not amended within 30 days for a 100% quantity increase, new disclosable materials or a change in business info. HSC 25505

Activity: ACTIVE

MAP FINDINGS

Map ID  
 Direction  
 Distance  
 Distance (ft.)Site

EDR ID Number  
 EPA ID Number

Database(s)

**MAXIM CRANE WORKS (Continued)**

**S105164212**

Facility Id: 104502  
 Update Date: 11/02/2012  
 Inspection Date: 01/10/2003  
 Violation Code: 6HV1605  
 Violation: NO DAILY TANK INSPECTION/LOG  
 Violation Citation: Failed to inspect and/or document daily HW tank system inspections.  
 66265.195 ( c )  
 Activity: ACTIVE

Facility Id: 104502  
 Update Date: 11/02/2012  
 Inspection Date: 12/08/2011  
 Violation Code: 6HV0234  
 Violation: FACILITY NOT OPERATED TO MINIM. RELEASE  
 Violation Citation: Did not maintain &/or operate facility to prevent release or fire. CFR  
 265.31  
 Activity: ACTIVE

Facility Id: 104502  
 Update Date: 11/02/2012  
 Inspection Date: 12/08/2011  
 Violation Code: 6HV1012  
 Violation: SPCC PLAN NOT PREPARED  
 Violation Citation: Spill Prevention Countermeasures & Control Plan not prepared as  
 required. 25270.5 (c)  
 Activity: ACTIVE

10

**PACIFIC PEBBLES INC.  
 6267 RIVERDALE ST  
 SAN DIEGO, CA 92120**

**CA HIST UST U001573142  
 N/A**

HIST UST:  
 Region: STATE  
 Facility ID: 00000049722  
 Facility Type: Other  
 Other Type: RE-SURFACING  
 Contact Name: DON CRAMER  
 Telephone: 6192837255  
 Owner Name: O.A. ROUNTREE, M.A. SAATHOFF  
 Owner Address: 6322 MISSION GORGE RD.  
 Owner City,St,Zip: SAN DIEGO, CA 92120  
 Total Tanks: 0001  
  
 Tank Num: 001  
 Container Num: 1  
 Year Installed: Not reported  
 Tank Capacity: 00001000  
 Tank Used for: PRODUCT  
 Type of Fuel: PREMIUM  
 Container Construction Thickness: Not reported  
 Leak Detection: Stock Inventor

MAP FINDINGS

Map ID  
 Direction  
 Distance  
 Distance (ft.)Site

EDR ID Number  
 EPA ID Number

Database(s)

10

EDR US Hist Auto Stat

1015582458  
 N/A

**6267 RIVERDALE ST  
 SAN DIEGO, CA 92120**

EDR Historical Auto Stations:

Name: SEENES AUTOMOTIVE SERVICE INCORPORATED  
 Year: 1999  
 Address: 6267 RIVERDALE ST

Name: SEENES AUTOMOTIVE SERVICE INCORPORATED  
 Year: 2000  
 Address: 6267 RIVERDALE ST

Name: SEENES AUTOMOTIVE SERVICE INC  
 Year: 2001  
 Address: 6267 RIVERDALE ST

Name: SEENES AUTOMOTIVE SERVICE INC  
 Year: 2002  
 Address: 6267 RIVERDALE ST

Name: JOHNS AUTOMOTIVE CARE  
 Year: 2007  
 Address: 6267 RIVERDALE ST

Name: JOHNS AUTOMOTIVE CARE  
 Year: 2008  
 Address: 6267 RIVERDALE ST

Name: JOHNS AUTOMOTIVE CARE  
 Year: 2009  
 Address: 6267 RIVERDALE ST

Name: JOHNS AUTOMOTIVE CARE  
 Year: 2010  
 Address: 6267 RIVERDALE ST

Name: JOHNS AUTOMOTIVE CARE  
 Year: 2011  
 Address: 6267 RIVERDALE ST

Name: JOHNS AUTOMOTIVE CARE  
 Year: 2012  
 Address: 6267 RIVERDALE ST

10

**PACIFIC PEBBLES INCORPORATED  
 6267 RIVERDALE ST  
 SAN DIEGO, CA 92120**

CA HIST CORTESE  
 CA LUST  
 CA SLIC  
 CA SWEEPS UST  
 CA San Diego Co. HMMD  
 CA SAN DIEGO CO. SAM

S104160583  
 N/A

HIST CORTESE:

Region: CORTESE  
 Facility County Code: 37  
 Reg By: LTNKA  
 Reg Id: 9UT499

LUST REG 9:

MAP FINDINGS

Map ID  
 Direction  
 Distance  
 Distance (ft.)Site

EDR ID Number

Database(s) EPA ID Number

**PACIFIC PEBBLES INCORPORATED (Continued)**

**S104160583**

Region: 9  
 Status: Case Closed  
 Case Number: 9UT499  
 Local Case: H05263-001  
 Substance: 0  
 Qty Leaked: 0  
 Abate Method: Not reported  
 Local Agency: San Diego  
 How Found: Tank Closure  
 How Stopped: Close Tank  
 Source: Tank  
 Cause: Corrosion  
 Lead Agency: Local Agency  
 Case Type: Soil only  
 Date Found: 11/20/1985  
 Date Stopped: / /  
 Confirm Date: / /  
 Submit Workplan: Not reported  
 Prelim Assess: / /  
 Desc Pollution: Not reported  
 Remed Plan: / /  
 Remed Action: Not reported  
 Began Monitor: Not reported  
 Release Date: 11/20/1985  
 Enforce Date: Not reported  
 Closed Date: 3/19/87  
 Enforce Type: Not reported  
 Pilot Program: LOP  
 Basin Number: 907.11  
 GW Depth: >10'  
 Beneficial Use: Not reported  
 NPDES Number: Not reported  
 Priority: Low priority. Priority ranking can change over time.  
 File Dispn: File discarded, case closed  
 Interim Remedial Actions: Yes  
 Cleanup and Abatement order Number: Not reported  
 Waste Discharge Requirement Number: Not reported

**SLIC:**

Region: STATE  
**Facility Status: Completed - Case Closed**  
 Status Date: 03/19/1986  
 Global Id: T0607302798  
 Lead Agency: SAN DIEGO COUNTY LOP  
 Lead Agency Case Number: H05263-001  
 Latitude: 32.7884282  
 Longitude: -117.0995957  
 Case Type: Cleanup Program Site  
 Case Worker: Not reported  
 Local Agency: Not reported  
 RB Case Number: 9UT499  
 File Location: Local Agency  
 Potential Media Affected: Not reported  
 Potential Contaminants of Concern: Not reported  
 Site History: Not reported

MAP FINDINGS

Map ID  
 Direction  
 Distance  
 Distance (ft.)Site

EDR ID Number  
 EPA ID Number

Database(s)

**PACIFIC PEBBLES INCORPORATED (Continued)**

**S104160583**

[Click here to access the California GeoTracker records for this facility:](#)

**SWEEPS UST:**

Status: Active  
 Comp Number: 5263  
 Number: 9  
 Board Of Equalization: 44-022192  
 Referral Date: Not reported  
 Action Date: 06-26-92  
 Created Date: 02-29-88  
 Owner Tank Id: Not reported  
 SWRCB Tank Id: Not reported  
 Tank Status: Not reported  
 Capacity: Not reported  
 Active Date: Not reported  
 Tank Use: Not reported  
 STG: Not reported  
 Content: Not reported  
 Number Of Tanks: Not reported

Status: Not reported  
 Comp Number: 5263  
 Number: Not reported  
 Board Of Equalization: 44-022192  
 Referral Date: Not reported  
 Action Date: Not reported  
 Created Date: Not reported  
 Owner Tank Id: Not reported  
 SWRCB Tank Id: 37-000-005263-000001  
 Tank Status: Not reported  
 Capacity: 1000  
 Active Date: Not reported  
 Tank Use: M.V. FUEL  
 STG: PRODUCT  
 Content: LEADED  
 Number Of Tanks: 1

**SAN DIEGO CO. HMMD:**

Facility Id: 105263  
 Business Type: 6HK26  
 EPA Id Number: CAL000031272  
 APN: 458-522-17-00  
 Last HMMD Inspection: 10/22/2002  
 Permit Status: CHNG  
 Permit Expiration: 02/29/2004  
 Facility Owner: DONALD SEENE  
 Facility Address: 6267 RIVERDALE ST  
 Facility City: SAN DIEGO  
 Facility State: CA  
 Facility Zip: 92120-3307  
 UST Owner: O A ROUNDTREE M A SAATHCFF  
 Handle Regulated Hazmat: Y  
 Own Or Operate UST: Not reported  
 Subject To APSA: Not reported  
 Generate Haz Waste: Y

MAP FINDINGS

Map ID  
 Direction  
 Distance  
 Distance (ft.)Site

EDR ID Number  
 EPA ID Number

Database(s)

**PACIFIC PEBBLES INCORPORATED (Continued)**

**S104160583**

Treat Haz Waste: Not reported  
 Generate Medical Waste: Not reported

UST:  
 UST Name: UNDERGROUND TANK 105263 T001  
 Last Update: 2012-11-02 14:17:38  
 Permit Number: 105263  
 Tank Type: SINGLE WALL  
 Additional Id: 1  
 Capacity Gallons: 1000  
 UST Contents: PREMIUM UNLEADED  
 Other Content Info: PREMIUM UNLEADED  
 Reg Status: REMOVED  
 Remove Close Date: 1986-11-08 00:00:00  
 Year Installed: Not reported  
 Pipe Type: Not reported  
 Delivery System: Not reported  
 Monitor Code: 90  
 UST Monitor Method: NO MONITORING ALTERNATIVE SELECTED. VERIFY AND ENTER MONITORING ALTERNATIVE DURING INSPECTION.

**SAN DIEGO CO. SAM:**

Case Number: H05263-001  
 Agency: DEH Site Assessment & Mitigation  
**Funding: Private - VAP**  
 Facility Type: Soils Only  
 Facility Status: Closed Case  
 Date: 3/19/1986  
 Date Began: 11/20/1985

10

**ACTION COURIER  
 4453 GLACIER AV  
 SAN DIEGO, CA 92120**

**CA LUST  
 CA San Diego Co. HMMD  
 CA SAN DIEGO CO. SAM**

**S104745883  
 N/A**

LUST:  
 Region: STATE  
 Global Id: T0607302998  
 Latitude: 32.7886799  
 Longitude: -117.0988067  
 Case Type: LUST Cleanup Site  
 Status: Completed - Case Closed  
 Status Date: 09/27/2002  
 Lead Agency: SAN DIEGO COUNTY LOP  
 Case Worker: Not reported  
 Local Agency: Not reported  
 RB Case Number: 9UT736  
 LOC Case Number: H04195-001  
 File Location: Local Agency  
 Potential Media Affect: Aquifer used for drinking water supply  
 Potential Contaminants of Concern: Gasoline  
 Site History: Not reported

Click here to access the California GeoTracker records for this facility:

Status History:  
 Global Id: T0607302998  
 Status: Completed - Case Closed

MAP FINDINGS

Map ID  
 Direction  
 Distance  
 Distance (ft.)Site

EDR ID Number  
 EPA ID Number

Database(s)

**ACTION COURIER (Continued)**

**S104745883**

Status Date: 09/27/2002

Global Id: T0607302998  
 Status: Open - Case Begin Date  
 Status Date: 05/26/1987

Regulatory Activities:

Global Id: T0607302998  
 Action Type: Other  
 Date: 05/26/1987  
 Action: Leak Began

Global Id: T0607302998  
 Action Type: Other  
 Date: 05/26/1987  
 Action: Leak Discovery

Global Id: T0607302998  
 Action Type: Other  
 Date: 05/26/1987  
 Action: Leak Stopped

Global Id: T0607302998  
 Action Type: ENFORCEMENT  
 Date: 05/27/1987  
 Action: Notice of Responsibility

Global Id: T0607302998  
 Action Type: Other  
 Date: 05/26/1987  
 Action: Leak Reported

**SAN DIEGO CO. HMMD:**

Facility Id: 104195  
 Business Type: 6HK23  
 EPA Id Number: CAL000221735  
 APN: 458-521-27-00  
 Last HMMD Inspection: 03/11/2002  
 Permit Status: INAC  
 Permit Expiration: 06/30/2003  
 Facility Owner: ACTION COURIER  
 Facility Address: P O BOX 82805  
 Facility City: SAN DIEGO  
 Facility State: CA  
 Facility Zip: 92138-2805  
 UST Owner: ACTION COURIER INC  
 Handle Regulated Hazmat: Y  
 Own Or Operate UST: Y  
 Subject To APSA: Not reported  
 Generate Haz Waste: Y  
 Treat Haz Waste: Not reported  
 Generate Medical Waste: Not reported

**UST:**

UST Name: UNDERGROUND TANK 104195 T001  
 Last Update: 2012-11-02 14:17:38



MAP FINDINGS

Map ID  
 Direction  
 Distance  
 Distance (ft.)Site

EDR ID Number  
 EPA ID Number

Database(s)

**ACTION COURIER (Continued)**

**S104745883**

Permit Number: 104195  
 Tank Type: DOUBLE WALL  
 Additional Id: 2/AT4899  
 Capacity Gallons: 2000  
 UST Contents: REGULAR UNLEADED  
 Other Content Info: REGULAR UNLEADED  
 Reg Status: REMOVED  
 Remove Close Date: 2003-06-03 00:00:00  
 Year Installed: 1987-01-01 00:00:00  
 Pipe Type: DOUBLE WALL  
 Delivery System: SUCTION  
 Monitor Code: 21  
 UST Monitor Method: DW TANK DW SUCTION AND/ OR GRAVITY PIPING WITH INTERSTITIAL MONITORS: INTERSTITIAL.

UST Name: UNDERGROUND TANK 104195 T002  
 Last Update: 2012-11-02 14:17:38  
 Permit Number: 104195  
 Tank Type: SINGLE WALL  
 Additional Id: 1  
 Capacity Gallons: 500  
 UST Contents: REGULAR UNLEADED  
 Other Content Info: REGULAR UNLEADED  
 Reg Status: REMOVED  
 Remove Close Date: 1986-11-08 00:00:00  
 Year Installed: 1978-01-01 00:00:00  
 Pipe Type: Not reported  
 Delivery System: Not reported  
 Monitor Code: 10  
 UST Monitor Method: SW TANK DW PRESSURE PIPE W/POS SHUTOFF LLD W/DAILY RECONCILE OR WEEKLY GAUGE: TNK TEST ANN, PIPE TEST ANN 0.1 GAL/HR OR MO 0.2 GAL/HR

SAN DIEGO CO. SAM:  
 Case Number: H04195-001  
 Agency: DEH Site Assessment & Mitigation  
**Funding: LOP - Federal Fund**  
 Facility Type: Drinking Water Aquifer Impacted  
 Facility Status: Closed Case  
 Date: 9/27/2002  
 Date Began: 5/26/1987

10

**ACTION COURIER  
 4445 GLACIER AVE  
 SAN DIEGO, CA 92120**

**CA LUST S105035761  
 N/A**

MAP FINDINGS

Map ID  
 Direction  
 Distance  
 Distance (ft.)Site

EDR ID Number  
 Database(s) EPA ID Number

**10 ACTION COURIER CA HIST CORTESE U001573113**  
**4445 GLACIER CA HIST UST N/A**  
**SAN DIEGO, CA 92120**

HIST CORTESE:  
 Region: CORTESE  
 Facility County Code: 37  
 Reg By: LTNKA  
 Reg Id: 9UT736

HIST UST:  
 Region: STATE  
 Facility ID: 00000054704  
 Facility Type: Other  
 Other Type: MESSENGER SERVICE  
 Contact Name: LAWRENCE PERNA  
 Telephone: 6192832164  
 Owner Name: ACTION COURIER  
 Owner Address: 4445 GLACIER AVE  
 Owner City,St,Zip: SAN DIEGO, CA 92120  
 Total Tanks: 0001

Tank Num: 001  
 Container Num: #1  
 Year Installed: 1978  
 Tank Capacity: 00000550  
 Tank Used for: PRODUCT  
 Type of Fuel: UNLEADED  
 Container Construction Thickness: 5/16"  
 Leak Detection: Stock Inventor

**10 PADRE PETRO PRODUCTS CA SLIC S105035227**  
**4435 GLACIER AV CA San Diego Co. HMMD N/A**  
**SAN DIEGO, CA 92120 CA SAN DIEGO CO. SAM**

SLIC:  
 Region: STATE  
**Facility Status: Completed - Case Closed**  
 Status Date: 12/08/1997  
 Global Id: T0608195814  
 Lead Agency: SAN DIEGO COUNTY LOP  
 Lead Agency Case Number: H19618-001  
 Latitude: 32.788505  
 Longitude: -117.098753  
 Case Type: Cleanup Program Site  
 Case Worker: Not reported  
 Local Agency: Not reported  
 RB Case Number: Not reported  
 File Location: Local Agency  
 Potential Media Affected: Soil  
 Potential Contaminants of Concern: Gasoline  
 Site History: Not reported

[Click here to access the California GeoTracker records for this facility:](#)

SAN DIEGO CO. HMMD:  
 Facility Id: 119618  
 Business Type: 6HK78  
 EPA Id Number: Not reported

MAP FINDINGS

Map ID  
 Direction  
 Distance  
 Distance (ft.)Site

EDR ID Number  
 EPA ID Number

Database(s)

**PADRE PETRO PRODUCTS (Continued)**

**S105035227**

APN: DEH-119618  
 Last HMMMD Inspection: 10/08/1992  
 Permit Status: INAC  
 Permit Expiration: 01/31/1993  
 Facility Owner: ANDREW SWAIN  
 Facility Address: P O BOX 600512  
 Facility City: SAN DIEGO  
 Facility State: CA  
 Facility Zip: 92160-  
 UST Owner: ANDREW SWAIN  
 Handle Regulated Hazmat: Not reported  
 Own Or Operate UST: Not reported  
 Subject To APSA: Not reported  
 Generate Haz Waste: Y  
 Treat Haz Waste: Not reported  
 Generate Medical Waste: Not reported

UST:

UST Name: UNDERGROUND TANK 119618 T001  
 Last Update: 2012-11-02 14:17:38  
 Permit Number: 119618  
 Tank Type: SINGLE WALL  
 Additional Id: 1  
 Capacity Gallons: 550  
 UST Contents: Not reported  
 Other Content Info: WASTE OIL  
 Reg Status: REMOVED  
 Remove Close Date: 1992-01-12 00:00:00  
 Year Installed: 1978-01-01 00:00:00  
 Pipe Type: SINGLE WALL  
 Delivery System: SUCTION  
 Monitor Code: 05  
 UST Monitor Method: SW TANK DW PIPE W/ POS SHUTOFF-ALARM ON LLD W/ SIRS:SIR ANALY  
 MONTHLY, TANK TEST BIENNIALY, PIPE TEST ANN 0.1 G/HR OR MO 0.2 G/HR

UST Name: UNDERGROUND TANK 119618 T002  
 Last Update: 2012-11-02 14:17:38  
 Permit Number: 119618  
 Tank Type: SINGLE WALL  
 Additional Id: 02  
 Capacity Gallons: 550  
 UST Contents: DIESEL  
 Other Content Info: DIESEL  
 Reg Status: REMOVED  
 Remove Close Date: 1993-10-02 00:00:00  
 Year Installed: Not reported  
 Pipe Type: Not reported  
 Delivery System: PRESSURE  
 Monitor Code: 05  
 UST Monitor Method: SW TANK DW PIPE W/ POS SHUTOFF-ALARM ON LLD W/ SIRS:SIR ANALY  
 MONTHLY, TANK TEST BIENNIALY, PIPE TEST ANN 0.1 G/HR OR MO 0.2 G/HR

SAN DIEGO CO. SAM:

Case Number: H19618-001  
 Agency: DEH Site Assessment & Mitigation  
 Funding: Private - VAP

MAP FINDINGS

Map ID  
 Direction  
 Distance  
 Distance (ft.)Site

EDR ID Number  
 EPA ID Number

Database(s)

**PADRE PETRO PRODUCTS (Continued)**

**S105035227**

Facility Type: Soils Only  
 Facility Status: Closed Case  
 Date: 12/8/1997  
 Date Began: Not reported

10

**PADRE PETROLEUM PRODUCTS  
 4421 GLACIER AVE  
 SAN DIEGO, CA 92120**

**CA LUST S101302003  
 N/A**

LUST REG 9:

Region: 9  
 Status: Preliminary site assessment underway  
 Case Number: 9UT2331  
 Local Case: H15206-001  
 Substance: Diesel  
 Qty Leaked: 0  
 Abate Method: Not reported  
 Local Agency: San Diego  
 How Found: Tank Closure  
 How Stopped: Close Tank  
 Source: Tank  
 Cause: Corrosion  
 Lead Agency: Local Agency  
 Case Type: Aquifer affected  
 Date Found: 12/01/1992  
 Date Stopped: 12/01/1992  
 Confirm Date: 12/01/1992  
 Submit Workplan: Not reported  
 Prelim Assess: 12/01/1992  
 Desc Pollution: Not reported  
 Remed Plan: / /  
 Remed Action: Not reported  
 Began Monitor: Not reported  
 Release Date: 12/01/1992  
 Enforce Date: Not reported  
 Closed Date: Not reported  
 Enforce Type: Not reported  
 Pilot Program: LOP  
 Basin Number: 907.11  
 GW Depth: 16'  
 Beneficial Use: Municipal groundwater use  
 NPDES Number: Not reported  
 Priority: 2A  
 File Dispn: Not reported  
 Interim Remedial Actions: Yes  
 Cleanup and Abatement order Number: Not reported  
 Waste Discharge Requirement Number: Not reported

MAP FINDINGS

Map ID Direction Distance Distance (ft.) Site Database(s) EPA ID Number EDR ID Number

10 SWAIN OIL CA HIST CORTESE S104748427  
 4421 GLACIER AV CA LUST N/A  
 SAN DIEGO, CA 92120 CA San Diego Co. HMD  
 CA SAN DIEGO CO. SAM

HIST CORTESE:

Region: CORTESE  
 Facility County Code: 37  
 Reg By: LTNKA  
 Reg Id: 9UT2331

LUST:

Region: STATE  
 Global Id: T0607301102  
 Latitude: 32.7883320678183  
 Longitude: -117.098939716816  
 Case Type: LUST Cleanup Site  
 Status: Completed - Case Closed  
 Status Date: 02/03/2011  
 Lead Agency: SAN DIEGO COUNTY LOP  
 Case Worker: CH  
 Local Agency: SAN DIEGO COUNTY LOP  
 RB Case Number: 9UT2331  
 LOC Case Number: H15206-001  
 File Location: Local Agency  
 Potential Media Affect: Aquifer used for drinking water supply  
 Potential Contaminants of Concern: Benzene, Diesel, MTBE / TBA / Other Fuel Oxygenates  
 Site History: On December 1, 1992, an underground storage tank (UST) and approximately 18 cubic yards of soil were removed from the site. The results of Department of Environmental Health (DEH) directed soil sampling in the UST excavation indicated total petroleum hydrocarbon (TPH) impacts in the diesel range, and unauthorized release H15206-001 was opened. Further site assessment included installation of five soil borings on site and four groundwater monitoring wells both on and off site. Results of soil sampling from the borings and monitoring wells showed petroleum impacts extended approximately fifteen feet from the former UST excavation. The consultant attributed the localization of the contamination to the tight lithology observed on site. Results of groundwater sampling showed low concentrations of dissolved-phase contaminants in all monitoring wells; however, a thin layer of liquid-phase hydrocarbons (LPH) was observed in monitoring well 1 approximately one year after installation. A dual-phase extraction (DPE) pilot test was conducted to determine if this technique would be successful at removing LPH from monitoring well 1. The results of the pilot study showed that DPE removed very little contaminant mass, and the consultant concluded that DPE would not be an efficient or cost effective method of remediation. Therefore, periodic pump and treat with the use of a hydrophilic sock to mobilize and remove LPH followed by natural attenuation was proposed for site remediation and approved in the Corrective Action Plan (CAP) on April 17, 2009. Manual LPH removal was conducted in monitoring well 1 from May 29, 2009 through March 31, 2010, and was augmented through use of absorption socks from September 28, 2009 through February 1, 2010. Since the cessation of LPH removal activities, a maximum LPH thickness of 0.01 feet has been observed in monitoring well 1, and LPH has not been observed in this well since September 7, 2010. The consultant recommended case closure as LPH levels have been significantly reduced and the plume of dissolved phase contaminants is small, stable, and does not represent

MAP FINDINGS

Map ID  
 Direction  
 Distance  
 Distance (ft.)Site

EDR ID Number  
 EPA ID Number

Database(s)

**SWAIN OIL (Continued)**

**S104748427**

a substantial threat to public health and safety or the environment. Although levels of benzene and methyl-tert-butyl ether (MTBE) currently exceed water quality objectives, the consultant has estimated that levels of these contaminants will meet maximum contaminant levels (MCLs) in approximately 2 years (benzene) and 13.5 years (MTBE) through natural attenuation. DEH concurs with the consultants conclusions and recommendation to close the case.

[Click here to access the California GeoTracker records for this facility:](#)

**Contact:**

Global Id: T0607301102  
 Contact Type: Local Agency Caseworker  
 Contact Name: COLLEEN HINES  
 Organization Name: SAN DIEGO COUNTY LOP  
 Address: P.O. Box 129261  
 City: SAN DIEGO  
 Email: colleen.hines@sdcounty.ca.gov  
 Phone Number: 8585056874

**Status History:**

Global Id: T0607301102  
 Status: Completed - Case Closed  
 Status Date: 02/03/2011

Global Id: T0607301102  
 Status: Open - Case Begin Date  
 Status Date: 12/01/1992

Global Id: T0607301102  
 Status: Open - Remediation  
 Status Date: 06/28/2004

**Regulatory Activities:**

Global Id: T0607301102  
 Action Type: ENFORCEMENT  
 Date: 05/05/2010  
 Action: Technical Correspondence / Assistance / Other

Global Id: T0607301102  
 Action Type: ENFORCEMENT  
 Date: 05/05/2010  
 Action: Technical Correspondence / Assistance / Other

Global Id: T0607301102  
 Action Type: ENFORCEMENT  
 Date: 06/02/2010  
 Action: Technical Correspondence / Assistance / Other

Global Id: T0607301102  
 Action Type: Other  
 Date: 12/01/1992  
 Action: Leak Began

Global Id: T0607301102  
 Action Type: RESPONSE  
 Date: 09/29/2010

MAP FINDINGS

Map ID  
 Direction  
 Distance  
 Distance (ft.)Site

EDR ID Number

Database(s) EPA ID Number

**SWAIN OIL (Continued)**

**S104748427**

Action: Final Remedial Action Report / Corrective Action Report

Global Id: T0607301102  
 Action Type: ENFORCEMENT  
 Date: 07/30/2010  
 Action: Technical Correspondence / Assistance / Other

Global Id: T0607301102  
 Action Type: ENFORCEMENT  
 Date: 02/03/2011  
 Action: Closure/No Further Action Letter

Global Id: T0607301102  
 Action Type: Other  
 Date: 12/01/1992  
 Action: Leak Discovery

Global Id: T0607301102  
 Action Type: REMEDIATION  
 Date: 05/29/2009  
 Action: Free Product Removal

Global Id: T0607301102  
 Action Type: ENFORCEMENT  
 Date: 07/17/2007  
 Action: Notice of Violation

Global Id: T0607301102  
 Action Type: ENFORCEMENT  
 Date: 12/20/2010  
 Action: LOP Case Closure Summary to RB

Global Id: T0607301102  
 Action Type: ENFORCEMENT  
 Date: 12/21/2010  
 Action: Notification - Fee Title Owners Notice

Global Id: T0607301102  
 Action Type: Other  
 Date: 12/01/1992  
 Action: Leak Stopped

Global Id: T0607301102  
 Action Type: ENFORCEMENT  
 Date: 01/07/1993  
 Action: Notice of Responsibility

Global Id: T0607301102  
 Action Type: Other  
 Date: 12/01/1992  
 Action: Leak Reported

Global Id: T0607301102  
 Action Type: ENFORCEMENT  
 Date: 07/03/2008  
 Action: Technical Correspondence / Assistance / Other

MAP FINDINGS

Map ID  
 Direction  
 Distance  
 Distance (ft.)Site

EDR ID Number  
 EPA ID Number

Database(s)

**SWAIN OIL (Continued)**

**S104748427**

Global Id:	T0607301102
Action Type:	ENFORCEMENT
Date:	04/17/2009
Action:	Notification - Public Notice of ROD/RAP/CAP
Global Id:	T0607301102
Action Type:	ENFORCEMENT
Date:	02/27/2009
Action:	Notification - Public Notice of ROD/RAP/CAP
Global Id:	T0607301102
Action Type:	ENFORCEMENT
Date:	02/19/2009
Action:	Notice of Responsibility
Global Id:	T0607301102
Action Type:	ENFORCEMENT
Date:	07/09/2009
Action:	Letter - Notice
Global Id:	T0607301102
Action Type:	RESPONSE
Date:	07/30/2009
Action:	Monitoring Report - Quarterly
Global Id:	T0607301102
Action Type:	RESPONSE
Date:	10/30/2009
Action:	Monitoring Report - Quarterly
Global Id:	T0607301102
Action Type:	RESPONSE
Date:	04/30/2010
Action:	Monitoring Report - Quarterly
Global Id:	T0607301102
Action Type:	RESPONSE
Date:	01/30/2010
Action:	Monitoring Report - Quarterly
Global Id:	T0607301102
Action Type:	RESPONSE
Date:	07/30/2010
Action:	Monitoring Report - Quarterly
Global Id:	T0607301102
Action Type:	RESPONSE
Date:	09/15/2010
Action:	Clean Up Fund - 5-Year Review Summary - Regulator Responded

**SAN DIEGO CO. HMMD:**

Facility Id:	115206
Business Type:	Not reported
EPA Id Number:	Not reported
APN:	DEH-115206
Last HMMD Inspection:	08/05/1999



MAP FINDINGS

Map ID  
 Direction  
 Distance  
 Distance (ft.)Site

EDR ID Number  
 EPA ID Number

Database(s)

**SWAIN OIL (Continued)**

**S104748427**

Permit Status: INAC  
 Permit Expiration: Not reported  
 Facility Owner: SCOTT SWAIN  
 Facility Address: 4421 GLACIER AV  
 Facility City: SAN DIEGO  
 Facility State: CA  
 Facility Zip: 92120-  
 UST Owner: Not reported  
 Handle Regulated Hazmat: Y  
 Own Or Operate UST: Not reported  
 Subject To APSA: Not reported  
 Generate Haz Waste: Not reported  
 Treat Haz Waste: Not reported  
 Generate Medical Waste: Not reported

**UST:**

UST Name: UNDERGROUND TANK 115206 T001  
 Last Update: 2012-11-02 14:17:38  
 Permit Number: 115206  
 Tank Type: UNKNOWN  
 Additional Id: AT2748  
 Capacity Gallons: 550  
 UST Contents: Not reported  
 Other Content Info: GASOLINE & WASTE OIL  
 Reg Status: REMOVED  
 Remove Close Date: 1992-01-12 00:00:00  
 Year Installed: Not reported  
 Pipe Type: Not reported  
 Delivery System: Not reported  
 Monitor Code: 90  
 UST Monitor Method: NO MONITORING ALTERNATIVE SELECTED. VERIFY AND ENTER MONITORING ALTERNATIVE DURING INSPECTION.

**SAN DIEGO CO. SAM:**

Case Number: H15206-001  
 Agency: DEH Site Assessment & Mitigation  
**Funding: LOP - State Fund**  
 Facility Type: Drinking Water Aquifer Impacted  
 Facility Status: Remedial Action (Clean-Up)  
 Date: 1/27/2009  
 Date Began: 12/1/1992

10

**6333 RIVERDALE ST  
 SAN DIEGO, CA 92120**

**EDR US Hist Auto Stat 1015585270  
 N/A**

**EDR Historical Auto Stations:**

Name: CALIFORNIA AUTO WORKS  
 Year: 1999  
 Address: 6333 RIVERDALE ST

Name: CALIFORNIA AUTO WORKS  
 Year: 2003  
 Address: 6333 RIVERDALE ST

Name: CALIFORNIA AUTO WORKS  
 Year: 2004

MAP FINDINGS

Map ID		EDR ID Number
Direction		
Distance		
Distance (ft.)Site	Database(s)	EPA ID Number

**(Continued)**

**1015585270**

Address: 6333 RIVERDALE ST

Name: CALIFORNIA AUTO WORKS  
Year: 2005  
Address: 6333 RIVERDALE ST

Name: AUTO EXPRESS AUTOMOTIVE  
Year: 2006  
Address: 6333 RIVERDALE ST

**10**

**6338 RIVERDALE ST  
SAN DIEGO, CA 92120**

**EDR US Hist Auto Stat 1015585365  
N/A**

EDR Historical Auto Stations:

Name: ALL CAL ENGINE SALES & EXCHANGE  
Year: 1999  
Address: 6338 RIVERDALE ST

**10**

**7-ELEVEN FOOD STORE #27623  
6401 MISSION GORGE RD  
SAN DIEGO, CA 92120**

**CA LUST S108196354  
CA San Diego Co. HMMD N/A**

LUST:

Region: STATE  
Global Id: T0607399075  
Latitude: 32.7900209502856  
Longitude: -117.09740281105  
Case Type: LUST Cleanup Site  
Status: Completed - Case Closed  
Status Date: 07/26/2002  
Lead Agency: SAN DIEGO COUNTY LOP  
Case Worker: KH  
Local Agency: SAN DIEGO COUNTY LOP  
RB Case Number: 9UT4086  
LOC Case Number: H21264-001  
File Location: Local Agency  
Potential Media Affect: Aquifer used for drinking water supply  
Potential Contaminants of Concern: Gasoline  
Site History: Not reported

Click here to access the California GeoTracker records for this facility:

Contact:

Global Id: T0607399075  
Contact Type: Local Agency Caseworker  
Contact Name: KEVIN HEATON  
Organization Name: SAN DIEGO COUNTY LOP  
Address: P.O. Box 129261  
City: San Diego  
Email: kevin.heaton@sdcounty.ca.gov  
Phone Number: Not reported

Status History:

Global Id: T0607399075  
Status: Completed - Case Closed

MAP FINDINGS

Map ID  
 Direction  
 Distance  
 Distance (ft.)Site

EDR ID Number  
 EPA ID Number

Database(s)

**7-ELEVEN FOOD STORE #27623 (Continued)**

**S108196354**

Status Date: 07/26/2002

Global Id: T0607399075  
 Status: Open - Case Begin Date  
 Status Date: 07/25/2000

Regulatory Activities:

Global Id: T0607399075  
 Action Type: Other  
 Date: 07/25/2000  
 Action: Leak Began

Global Id: T0607399075  
 Action Type: Other  
 Date: 07/25/2000  
 Action: Leak Discovery

Global Id: T0607399075  
 Action Type: Other  
 Date: 07/25/2000  
 Action: Leak Stopped

Global Id: T0607399075  
 Action Type: ENFORCEMENT  
 Date: 03/27/2002  
 Action: Notice of Responsibility

Global Id: T0607399075  
 Action Type: Other  
 Date: 07/25/2000  
 Action: Leak Reported

**SAN DIEGO CO. HMMD:**

Facility Id: 121264  
 Business Type: 6HK28  
 EPA Id Number: CAL000146858  
 APN: 458-343-28-00  
 Last HMMD Inspection: 08/24/2012  
 Permit Status: OPEN  
 Permit Expiration: 03/31/2013  
 Facility Owner: 7-ELEVEN, INC.  
 Facility Address: PO BOX 711  
 Facility City: DALLAS  
 Facility State: TX  
 Facility Zip: 75221-  
 UST Owner: 7-ELEVEN, INC.  
 Handle Regulated Hazmat: Y  
 Own Or Operate UST: Y  
 Subject To APSA: Not reported  
 Generate Haz Waste: Y  
 Treat Haz Waste: Not reported  
 Generate Medical Waste: Not reported

**UST:**

UST Name: UNDERGROUND TANK 121264 T001  
 Last Update: 2012-11-02 14:17:38

MAP FINDINGS

Map ID  
 Direction  
 Distance  
 Distance (ft.)Site

EDR ID Number  
 EPA ID Number

Database(s)

**7-ELEVEN FOOD STORE #27623 (Continued)**

**S108196354**

Permit Number: 121264  
 Tank Type: DOUBLE WALL  
 Additional Id: RT1461/RT3002, RT4260  
 Capacity Gallons: 10000  
 UST Contents: REGULAR UNLEADED  
 Other Content Info: REGULAR UNLEADED  
 Reg Status: ACTIVE  
 Remove Close Date: Not reported  
 Year Installed: 1986-01-01 00:00:00  
 Pipe Type: DOUBLE WALL  
 Delivery System: PRESSURE  
 Monitor Code: 31A  
 UST Monitor Method: DW TANK, DW PRESSURIZED PIPE W/ DRY TANK ANNULAR; POSITIVE SHUT-OFF & FAILSAFE, 3.0LLD; UDC W/ POSITIVE SHUT-OFF

UST Name: UNDERGROUND TANK 121264 T002  
 Last Update: 2012-11-02 14:17:38  
 Permit Number: 121264  
 Tank Type: DOUBLE WALL  
 Additional Id: RT1461/RT3002, RT4260  
 Capacity Gallons: 10000  
 UST Contents: REGULAR UNLEADED  
 Other Content Info: REGULAR UNLEADED  
 Reg Status: ACTIVE  
 Remove Close Date: Not reported  
 Year Installed: 1986-01-01 00:00:00  
 Pipe Type: DOUBLE WALL  
 Delivery System: PRESSURE  
 Monitor Code: 31A  
 UST Monitor Method: DW TANK, DW PRESSURIZED PIPE W/ DRY TANK ANNULAR; POSITIVE SHUT-OFF & FAILSAFE, 3.0LLD; UDC W/ POSITIVE SHUT-OFF

UST Name: UNDERGROUND TANK 121264 T003  
 Last Update: 2012-11-02 14:17:38  
 Permit Number: 121264  
 Tank Type: DOUBLE WALL  
 Additional Id: RT1461/RT3002, RT4260  
 Capacity Gallons: 10000  
 UST Contents: PREMIUM UNLEADED  
 Other Content Info: PREMIUM UNLEADED  
 Reg Status: ACTIVE  
 Remove Close Date: Not reported  
 Year Installed: 1986-01-01 00:00:00  
 Pipe Type: DOUBLE WALL  
 Delivery System: PRESSURE  
 Monitor Code: 31A  
 UST Monitor Method: DW TANK, DW PRESSURIZED PIPE W/ DRY TANK ANNULAR; POSITIVE SHUT-OFF & FAILSAFE, 3.0LLD; UDC W/ POSITIVE SHUT-OFF

Active Permits:  
 Facility Id: 121264  
 Update Date: 11/02/2012  
 Case Number: Not reported  
 Name: PREMIUM UNLEADED  
 Other Information: UNDERGROUND TANK 121264 T003  
 Material Waste: Material  
 Hazardous Categories 1: FIRE

MAP FINDINGS

Map ID  
 Direction  
 Distance  
 Distance (ft.)Site

EDR ID Number  
 EPA ID Number

Database(s)

**7-ELEVEN FOOD STORE #27623 (Continued)**

**S108196354**

Hazardous Categories 2: Not reported

Facility Id: 121264  
 Update Date: 11/02/2012  
 Case Number: Not reported  
 Name: WASTE 352 ORGANIC SOLIDS (OTHER)  
 Other Information: GASOLINE FILTERS/ ABSORBENT  
 Material Waste: Waste  
 Hazardous Categories 1: Not reported  
 Hazardous Categories 2: Not reported

Facility Id: 121264  
 Update Date: 11/02/2012  
 Case Number: Not reported  
 Name: REGULAR UNLEADED  
 Other Information: UNDERGROUND TANK 121264 T001  
 Material Waste: Material  
 Hazardous Categories 1: FIRE  
 Hazardous Categories 2: Not reported

Facility Id: 121264  
 Update Date: 11/02/2012  
 Case Number: Not reported  
 Name: REGULAR UNLEADED  
 Other Information: UNDERGROUND TANK 121264 T002  
 Material Waste: Material  
 Hazardous Categories 1: FIRE  
 Hazardous Categories 2: Not reported

Facility Id: 121264  
 Update Date: 11/02/2012  
 Case Number: Not reported  
 Name: WASTE 134 AQUEOUS SOL'N W/LESS 10% ORG  
 Other Information: WATER & FUEL  
 Material Waste: Waste  
 Hazardous Categories 1: Not reported  
 Hazardous Categories 2: Not reported

Violations Active Permits:

Facility Id: 121264  
 Update Date: 11/02/2012  
 Inspection Date: 08/18/2009  
 Violation Code: 6HV3263  
 Violation: MONITOR SYSTEM NOT ALL FUNCTIONAL  
 Violation Citation: Monitoring system components &/or devices are not all functional.  
 2630, 2641(j), 2632  
 Activity: ACTIVE

Facility Id: 121264  
 Update Date: 11/02/2012  
 Inspection Date: 08/24/2012  
 Violation Code: 6HV3252  
 Violation: AUDIO&VISUAL ALARMS NOT WORKING OK  
 Violation Citation: All audible and/or visual alarms not functioning properly.  
 2632(c)(2)(B), 2636(f)(1)  
 Activity: ACTIVE

MAP FINDINGS

Map ID  
 Direction  
 Distance  
 Distance (ft.)Site

EDR ID Number  
 EPA ID Number

Database(s)

**7-ELEVEN FOOD STORE #27623 (Continued)**

**S108196354**

Facility Id: 121264  
 Update Date: 11/02/2012  
 Inspection Date: 07/29/2004  
 Violation Code: 6HV3114  
 Violation: 2NDRY CONT TEST NOT DONE/SENT TO CUPA  
 Violation Citation: Secondary containment testing not done at 6/36 months and/or not sent to CUPA within 30 days. 25284.1; 2637(a)&(e)  
 Activity: ACTIVE

Facility Id: 121264  
 Update Date: 11/02/2012  
 Inspection Date: 08/18/2011  
 Violation Code: 6HV3263  
 Violation: MONITOR SYSTEM NOT ALL FUNCTIONAL  
 Violation Citation: Monitoring system components &/or devices are not all functional. 2630, 2641(j), 2632  
 Activity: ACTIVE

Facility Id: 121264  
 Update Date: 11/02/2012  
 Inspection Date: 08/11/2005  
 Violation Code: 6HV3115  
 Violation: NO 2NDARY CONTAINMT. TEST/REPAIRS  
 Violation Citation: Secondary containment testing not completed (passed) for all components &/or repairs to secondary containment components not completed. 25284.1, 25291(a)(2); 2637  
 Activity: ACTIVE

10

**7-ELEVEN STORE #27623  
 6401 MISSION GORGE RD  
 SAN DIEGO, CA 92120**

**CA LUST S104793882  
 CA SWEEPS UST N/A  
 CA EMI**

LUST REG 9:

Region: 9  
 Status: Preliminary site assessment workplan submitted  
 Case Number: 9UT4086  
 Local Case: H21264-001  
 Substance: Gasoline  
 Qty Leaked: Not reported  
 Abate Method: Not reported  
 Local Agency: San Diego  
 How Found: Other Means  
 How Stopped: Other Means  
 Source: Other Source  
 Cause: Unknown  
 Lead Agency: Local Agency  
 Case Type: Soil only  
 Date Found: 07/25/2000  
 Date Stopped: 07/25/2000  
 Confirm Date: / /  
 Submit Workplan: 7/25/00  
 Prelim Assess: / /  
 Desc Pollution: Not reported  
 Remed Plan: / /  
 Remed Action: Not reported  
 Began Monitor: Not reported  
 Release Date: 09/06/2000

MAP FINDINGS

Map ID  
 Direction  
 Distance  
 Distance (ft.)Site

EDR ID Number  
 EPA ID Number

Database(s)

**7-ELEVEN STORE #27623 (Continued)**

**S104793882**

Enforce Date: Not reported  
 Closed Date: Not reported  
 Enforce Type: Not reported  
 Pilot Program: LOP  
 Basin Number: 907.11  
 GW Depth: Not reported  
 Beneficial Use: MUNBU  
 NPDES Number: Not reported  
 Priority: Not reported  
 File Dispn: Administratively opened on database, however no file physically exists  
 Interim Remedial Actions: Not reported  
 Cleanup and Abatement order Number: Not reported  
 Waste Discharge Requirement Number: Not reported

**SWEEPS UST:**

Status: Active  
 Comp Number: 21264  
 Number: 9  
 Board Of Equalization: 44-002927  
 Referral Date: Not reported  
 Action Date: 06-26-92  
 Created Date: 02-29-88  
 Owner Tank Id: Not reported  
 SWRCB Tank Id: 37-000-021264-000001  
 Tank Status: A  
 Capacity: 10000  
 Active Date: Not reported  
 Tank Use: M.V. FUEL  
 STG: P  
 Content: REG UNLEADED  
 Number Of Tanks: 3

Status: Active  
 Comp Number: 21264  
 Number: 9  
 Board Of Equalization: 44-002927  
 Referral Date: Not reported  
 Action Date: 06-26-92  
 Created Date: 02-29-88  
 Owner Tank Id: Not reported  
 SWRCB Tank Id: 37-000-021264-000002  
 Tank Status: A  
 Capacity: 10000  
 Active Date: Not reported  
 Tank Use: M.V. FUEL  
 STG: P  
 Content: LEADED  
 Number Of Tanks: Not reported

Status: Active  
 Comp Number: 21264  
 Number: 9  
 Board Of Equalization: 44-002927  
 Referral Date: Not reported  
 Action Date: 06-26-92  
 Created Date: 02-29-88  
 Owner Tank Id: Not reported

MAP FINDINGS

Map ID  
 Direction  
 Distance  
 Distance (ft.)Site

EDR ID Number

Database(s) EPA ID Number

**7-ELEVEN STORE #27623 (Continued)**

**S104793882**

SWRCB Tank Id: 37-000-021264-000003  
 Tank Status: A  
 Capacity: 10000  
 Active Date: Not reported  
 Tank Use: M.V. FUEL  
 STG: P  
 Content: REG UNLEADED  
 Number Of Tanks: Not reported

**EMI:**

Year: 2006  
 County Code: 37  
 Air Basin: SD  
 Facility ID: 86108  
 Air District Name: SD  
 SIC Code: 5541  
 Air District Name: SAN DIEGO COUNTY APCD  
 Community Health Air Pollution Info System: Not reported  
 Consolidated Emission Reporting Rule: Not reported  
 Total Organic Hydrocarbon Gases Tons/Yr: 1.09  
 Reactive Organic Gases Tons/Yr: 1.09  
 Carbon Monoxide Emissions Tons/Yr: 0  
 NOX - Oxides of Nitrogen Tons/Yr: 0  
 SOX - Oxides of Sulphur Tons/Yr: 0  
 Particulate Matter Tons/Yr: 0  
 Part. Matter 10 Micrometers & Smlr Tons/Yr: 0

Year: 2007  
 County Code: 37  
 Air Basin: SD  
 Facility ID: 86108  
 Air District Name: SD  
 SIC Code: 5541  
 Air District Name: SAN DIEGO COUNTY APCD  
 Community Health Air Pollution Info System: Not reported  
 Consolidated Emission Reporting Rule: Not reported  
 Total Organic Hydrocarbon Gases Tons/Yr: 1.09  
 Reactive Organic Gases Tons/Yr: 1.09  
 Carbon Monoxide Emissions Tons/Yr: 0  
 NOX - Oxides of Nitrogen Tons/Yr: 0  
 SOX - Oxides of Sulphur Tons/Yr: 0  
 Particulate Matter Tons/Yr: 0  
 Part. Matter 10 Micrometers & Smlr Tons/Yr: 0

Year: 2008  
 County Code: 37  
 Air Basin: SD  
 Facility ID: 86108  
 Air District Name: SD  
 SIC Code: 5541  
 Air District Name: SAN DIEGO COUNTY APCD  
 Community Health Air Pollution Info System: Not reported  
 Consolidated Emission Reporting Rule: Not reported  
 Total Organic Hydrocarbon Gases Tons/Yr: 1.09  
 Reactive Organic Gases Tons/Yr: 1.09  
 Carbon Monoxide Emissions Tons/Yr: 0  
 NOX - Oxides of Nitrogen Tons/Yr: 0



MAP FINDINGS

Map ID  
 Direction  
 Distance  
 Distance (ft.)Site

EDR ID Number  
 EPA ID Number

Database(s)

**7-ELEVEN STORE #27623 (Continued)**

**S104793882**

SOX - Oxides of Sulphur Tons/Yr:	0
Particulate Matter Tons/Yr:	0
Part. Matter 10 Micrometers & Smlr Tons/Yr:	0
Year:	2009
County Code:	37
Air Basin:	SD
Facility ID:	86108
Air District Name:	SD
SIC Code:	5541
Air District Name:	SAN DIEGO COUNTY APCD
Community Health Air Pollution Info System:	Not reported
Consolidated Emission Reporting Rule:	Not reported
Total Organic Hydrocarbon Gases Tons/Yr:	1.0900000000000001
Reactive Organic Gases Tons/Yr:	1.0900000000000001
Carbon Monoxide Emissions Tons/Yr:	0
NOX - Oxides of Nitrogen Tons/Yr:	0
SOX - Oxides of Sulphur Tons/Yr:	0
Particulate Matter Tons/Yr:	0
Part. Matter 10 Micrometers & Smlr Tons/Yr:	0
Year:	2010
County Code:	37
Air Basin:	SD
Facility ID:	86108
Air District Name:	SD
SIC Code:	5541
Air District Name:	SAN DIEGO COUNTY APCD
Community Health Air Pollution Info System:	Not reported
Consolidated Emission Reporting Rule:	Not reported
Total Organic Hydrocarbon Gases Tons/Yr:	1.0900000000000001
Reactive Organic Gases Tons/Yr:	1.0900000000000001
Carbon Monoxide Emissions Tons/Yr:	0
NOX - Oxides of Nitrogen Tons/Yr:	0
SOX - Oxides of Sulphur Tons/Yr:	0
Particulate Matter Tons/Yr:	0
Part. Matter 10 Micrometers & Smlr Tons/Yr:	0
Year:	2011
County Code:	37
Air Basin:	SD
Facility ID:	86108
Air District Name:	SD
SIC Code:	5541
Air District Name:	SAN DIEGO COUNTY APCD
Community Health Air Pollution Info System:	Not reported
Consolidated Emission Reporting Rule:	Not reported
Total Organic Hydrocarbon Gases Tons/Yr:	1.09
Reactive Organic Gases Tons/Yr:	1.09
Carbon Monoxide Emissions Tons/Yr:	0
NOX - Oxides of Nitrogen Tons/Yr:	0
SOX - Oxides of Sulphur Tons/Yr:	0
Particulate Matter Tons/Yr:	0
Part. Matter 10 Micrometers & Smlr Tons/Yr:	0
Year:	2012
County Code:	37

MAP FINDINGS

Map ID  
 Direction  
 Distance  
 Distance (ft.)Site

EDR ID Number  
 EPA ID Number

Database(s)

**7-ELEVEN STORE #27623 (Continued)**

**S104793882**

Air Basin: SD  
 Facility ID: 86108  
 Air District Name: SD  
 SIC Code: 5541  
 Air District Name: SAN DIEGO COUNTY APCD  
 Community Health Air Pollution Info System: Not reported  
 Consolidated Emission Reporting Rule: Not reported  
 Total Organic Hydrocarbon Gases Tons/Yr: 1.09  
 Reactive Organic Gases Tons/Yr: 1.09  
 Carbon Monoxide Emissions Tons/Yr: 0  
 NOX - Oxides of Nitrogen Tons/Yr: 0  
 SOX - Oxides of Sulphur Tons/Yr: 0  
 Particulate Matter Tons/Yr: 0  
 Part. Matter 10 Micrometers & Smlr Tons/Yr: 0

10

**7-ELEVEN FOOD STORE #27623  
 6401 MISSION GORGE RD  
 SAN DIEGO, CA 92120**

**CA UST U003937328  
 CA SAN DIEGO CO. SAM N/A**

UST:

Facility ID: H21264  
 Permitting Agency: SAN DIEGO COUNTY  
 Latitude: 32.791474  
 Longitude: -117.095972

SAN DIEGO CO. SAM:

Case Number: H21264-001  
 Agency: DEH Site Assessment & Mitigation  
**Funding: LOP - Federal Fund**  
 Facility Type: Drinking Water Aquifer Impacted  
 Facility Status: Closed Case  
 Date: 7/26/2002  
 Date Began: 7/25/2000

10

**THRIFTY SERVICE STATION #102\*  
 6404 MISSION GORGE RD  
 SAN DIEGO, CA 92120**

**CA LUST S101302096  
 CA EMI N/A**

LUST REG 9:

Region: 9  
 Status: Pollution Characterization  
 Case Number: 9UT563  
 Local Case: H16062-001  
 Substance: Gasoline  
 Qty Leaked: Not reported  
 Abate Method: GTVS  
 Local Agency: San Diego  
 How Found: Other Means  
 How Stopped: Not reported  
 Source: Unknown  
 Cause: Unknown  
 Lead Agency: Regional Board  
 Case Type: Aquifer affected  
 Date Found: 08/07/1986  
 Date Stopped: 08/08/1986  
 Confirm Date: 08/08/1986

MAP FINDINGS

Map ID  
 Direction  
 Distance  
 Distance (ft.)Site

EDR ID Number  
 EPA ID Number

Database(s)

**THRIFTY SERVICE STATION #102\* (Continued)**

**S101302096**

Submit Workplan: Not reported  
 Prelim Assess: / /  
 Desc Pollution: 11/13/00  
 Remed Plan: / /  
 Remed Action: Not reported  
 Began Monitor: Not reported  
 Release Date: 09/09/1986  
 Enforce Date: 1/15/88  
 Closed Date: Not reported  
 Enforce Type: Cleanup and Abatement Orders  
 Pilot Program: UST  
 Basin Number: 907.11  
 GW Depth: 18'  
 Beneficial Use: Municipal groundwater use  
 NPDES Number: Not reported  
 Priority: 2A  
 File Disp: Not reported  
 Interim Remedial Actions: Yes  
 Cleanup and Abatement order Number: 88-14  
 Waste Discharge Requirement Number: Not reported

**EMI:**

Year: 1999  
 County Code: 37  
 Air Basin: SD  
 Facility ID: 1449  
 Air District Name: SD  
 SIC Code: 5541  
 Air District Name: SAN DIEGO COUNTY APCD  
 Community Health Air Pollution Info System: Not reported  
 Consolidated Emission Reporting Rule: Not reported  
 Total Organic Hydrocarbon Gases Tons/Yr: 1  
 Reactive Organic Gases Tons/Yr: 1  
 Carbon Monoxide Emissions Tons/Yr: 0  
 NOX - Oxides of Nitrogen Tons/Yr: 0  
 SOX - Oxides of Sulphur Tons/Yr: 0  
 Particulate Matter Tons/Yr: 0  
 Part. Matter 10 Micrometers & Smlr Tons/Yr: 0

Year: 2000  
 County Code: 37  
 Air Basin: SD  
 Facility ID: 1449  
 Air District Name: SD  
 SIC Code: 5541  
 Air District Name: SAN DIEGO COUNTY APCD  
 Community Health Air Pollution Info System: Not reported  
 Consolidated Emission Reporting Rule: Not reported  
 Total Organic Hydrocarbon Gases Tons/Yr: 1  
 Reactive Organic Gases Tons/Yr: 1  
 Carbon Monoxide Emissions Tons/Yr: 0  
 NOX - Oxides of Nitrogen Tons/Yr: 0  
 SOX - Oxides of Sulphur Tons/Yr: 0  
 Particulate Matter Tons/Yr: 0  
 Part. Matter 10 Micrometers & Smlr Tons/Yr: 0

Year: 2001

MAP FINDINGS

Map ID  
 Direction  
 Distance  
 Distance (ft.)Site

EDR ID Number  
 EPA ID Number

Database(s)

**THRIFTY SERVICE STATION #102\* (Continued)**

**S101302096**

County Code: 37  
 Air Basin: SD  
 Facility ID: 1449  
 Air District Name: SD  
 SIC Code: 5541  
 Air District Name: SAN DIEGO COUNTY APCD  
 Community Health Air Pollution Info System: Not reported  
 Consolidated Emission Reporting Rule: Not reported  
 Total Organic Hydrocarbon Gases Tons/Yr: 2  
 Reactive Organic Gases Tons/Yr: 2  
 Carbon Monoxide Emissions Tons/Yr: 0  
 NOX - Oxides of Nitrogen Tons/Yr: 0  
 SOX - Oxides of Sulphur Tons/Yr: 0  
 Particulate Matter Tons/Yr: 0  
 Part. Matter 10 Micrometers & Smlr Tons/Yr: 0

Year: 2002  
 County Code: 37  
 Air Basin: SD  
 Facility ID: 1449  
 Air District Name: SD  
 SIC Code: 5541  
 Air District Name: SAN DIEGO COUNTY APCD  
 Community Health Air Pollution Info System: Not reported  
 Consolidated Emission Reporting Rule: Not reported  
 Total Organic Hydrocarbon Gases Tons/Yr: 1  
 Reactive Organic Gases Tons/Yr: 1  
 Carbon Monoxide Emissions Tons/Yr: 0  
 NOX - Oxides of Nitrogen Tons/Yr: 0  
 SOX - Oxides of Sulphur Tons/Yr: 0  
 Particulate Matter Tons/Yr: 0  
 Part. Matter 10 Micrometers & Smlr Tons/Yr: 0

Year: 2003  
 County Code: 37  
 Air Basin: SD  
 Facility ID: 1449  
 Air District Name: SD  
 SIC Code: 5541  
 Air District Name: SAN DIEGO COUNTY APCD  
 Community Health Air Pollution Info System: Not reported  
 Consolidated Emission Reporting Rule: Not reported  
 Total Organic Hydrocarbon Gases Tons/Yr: 1  
 Reactive Organic Gases Tons/Yr: 1  
 Carbon Monoxide Emissions Tons/Yr: 0  
 NOX - Oxides of Nitrogen Tons/Yr: 0  
 SOX - Oxides of Sulphur Tons/Yr: 0  
 Particulate Matter Tons/Yr: 0  
 Part. Matter 10 Micrometers & Smlr Tons/Yr: 0

Year: 2004  
 County Code: 37  
 Air Basin: SD  
 Facility ID: 1449  
 Air District Name: SD  
 SIC Code: 5541  
 Air District Name: SAN DIEGO COUNTY APCD

MAP FINDINGS

Map ID  
 Direction  
 Distance  
 Distance (ft.)Site

EDR ID Number

Database(s) EPA ID Number

**THRIFTY SERVICE STATION #102\* (Continued)**

**S101302096**

Community Health Air Pollution Info System: Not reported  
 Consolidated Emission Reporting Rule: Not reported  
 Total Organic Hydrocarbon Gases Tons/Yr: 1.4998382  
 Reactive Organic Gases Tons/Yr: 1.4998382  
 Carbon Monoxide Emissions Tons/Yr: 0  
 NOX - Oxides of Nitrogen Tons/Yr: 0  
 SOX - Oxides of Sulphur Tons/Yr: 0  
 Particulate Matter Tons/Yr: 0  
 Part. Matter 10 Micrometers & Smlr Tons/Yr: 0

Year: 2005  
 County Code: 37  
 Air Basin: SD  
 Facility ID: 1449  
 Air District Name: SD  
 SIC Code: 5541  
 Air District Name: SAN DIEGO COUNTY APCD

Community Health Air Pollution Info System: Not reported  
 Consolidated Emission Reporting Rule: Not reported  
 Total Organic Hydrocarbon Gases Tons/Yr: 1.4998382  
 Reactive Organic Gases Tons/Yr: 1.4998382  
 Carbon Monoxide Emissions Tons/Yr: 0  
 NOX - Oxides of Nitrogen Tons/Yr: 0  
 SOX - Oxides of Sulphur Tons/Yr: 0  
 Particulate Matter Tons/Yr: 0  
 Part. Matter 10 Micrometers & Smlr Tons/Yr: 0

Year: 2006  
 County Code: 37  
 Air Basin: SD  
 Facility ID: 1449  
 Air District Name: SD  
 SIC Code: 5541  
 Air District Name: SAN DIEGO COUNTY APCD

Community Health Air Pollution Info System: Not reported  
 Consolidated Emission Reporting Rule: Not reported  
 Total Organic Hydrocarbon Gases Tons/Yr: 1.75  
 Reactive Organic Gases Tons/Yr: 1.75  
 Carbon Monoxide Emissions Tons/Yr: 0  
 NOX - Oxides of Nitrogen Tons/Yr: 0  
 SOX - Oxides of Sulphur Tons/Yr: 0  
 Particulate Matter Tons/Yr: 0  
 Part. Matter 10 Micrometers & Smlr Tons/Yr: 0

Year: 2007  
 County Code: 37  
 Air Basin: SD  
 Facility ID: 1449  
 Air District Name: SD  
 SIC Code: 5541  
 Air District Name: SAN DIEGO COUNTY APCD

Community Health Air Pollution Info System: Not reported  
 Consolidated Emission Reporting Rule: Not reported  
 Total Organic Hydrocarbon Gases Tons/Yr: 1.75  
 Reactive Organic Gases Tons/Yr: 1.75  
 Carbon Monoxide Emissions Tons/Yr: 0  
 NOX - Oxides of Nitrogen Tons/Yr: 0

MAP FINDINGS

Map ID  
 Direction  
 Distance  
 Distance (ft.)Site

EDR ID Number

Database(s) EPA ID Number

**THRIFTY SERVICE STATION #102\* (Continued)**

**S101302096**

SOX - Oxides of Sulphur Tons/Yr:	0
Particulate Matter Tons/Yr:	0
Part. Matter 10 Micrometers & Smlr Tons/Yr:	0
Year:	2008
County Code:	37
Air Basin:	SD
Facility ID:	1449
Air District Name:	SD
SIC Code:	5541
Air District Name:	SAN DIEGO COUNTY APCD
Community Health Air Pollution Info System:	Not reported
Consolidated Emission Reporting Rule:	Not reported
Total Organic Hydrocarbon Gases Tons/Yr:	1.75
Reactive Organic Gases Tons/Yr:	1.75
Carbon Monoxide Emissions Tons/Yr:	0
NOX - Oxides of Nitrogen Tons/Yr:	0
SOX - Oxides of Sulphur Tons/Yr:	0
Particulate Matter Tons/Yr:	0
Part. Matter 10 Micrometers & Smlr Tons/Yr:	0
Year:	2009
County Code:	37
Air Basin:	SD
Facility ID:	1449
Air District Name:	SD
SIC Code:	5541
Air District Name:	SAN DIEGO COUNTY APCD
Community Health Air Pollution Info System:	Not reported
Consolidated Emission Reporting Rule:	Not reported
Total Organic Hydrocarbon Gases Tons/Yr:	1.75
Reactive Organic Gases Tons/Yr:	1.75
Carbon Monoxide Emissions Tons/Yr:	0
NOX - Oxides of Nitrogen Tons/Yr:	0
SOX - Oxides of Sulphur Tons/Yr:	0
Particulate Matter Tons/Yr:	0
Part. Matter 10 Micrometers & Smlr Tons/Yr:	0
Year:	2010
County Code:	37
Air Basin:	SD
Facility ID:	1449
Air District Name:	SD
SIC Code:	5541
Air District Name:	SAN DIEGO COUNTY APCD
Community Health Air Pollution Info System:	Not reported
Consolidated Emission Reporting Rule:	Not reported
Total Organic Hydrocarbon Gases Tons/Yr:	1.75
Reactive Organic Gases Tons/Yr:	1.75
Carbon Monoxide Emissions Tons/Yr:	0
NOX - Oxides of Nitrogen Tons/Yr:	0
SOX - Oxides of Sulphur Tons/Yr:	0
Particulate Matter Tons/Yr:	0
Part. Matter 10 Micrometers & Smlr Tons/Yr:	0
Year:	2011
County Code:	37

MAP FINDINGS

Map ID  
 Direction  
 Distance  
 Distance (ft.)Site

EDR ID Number  
 EPA ID Number

Database(s)

**THRIFTY SERVICE STATION #102\* (Continued)**

**S101302096**

Air Basin: SD  
 Facility ID: 1449  
 Air District Name: SD  
 SIC Code: 5541  
 Air District Name: SAN DIEGO COUNTY APCD  
 Community Health Air Pollution Info System: Not reported  
 Consolidated Emission Reporting Rule: Not reported  
 Total Organic Hydrocarbon Gases Tons/Yr: 1.75  
 Reactive Organic Gases Tons/Yr: 1.75  
 Carbon Monoxide Emissions Tons/Yr: 0  
 NOX - Oxides of Nitrogen Tons/Yr: 0  
 SOX - Oxides of Sulphur Tons/Yr: 0  
 Particulate Matter Tons/Yr: 0  
 Part. Matter 10 Micrometers & Smlr Tons/Yr: 0

Year: 2012  
 County Code: 37  
 Air Basin: SD  
 Facility ID: 1449  
 Air District Name: SD  
 SIC Code: 5541  
 Air District Name: SAN DIEGO COUNTY APCD  
 Community Health Air Pollution Info System: Not reported  
 Consolidated Emission Reporting Rule: Not reported  
 Total Organic Hydrocarbon Gases Tons/Yr: 1.75  
 Reactive Organic Gases Tons/Yr: 1.75  
 Carbon Monoxide Emissions Tons/Yr: 0  
 NOX - Oxides of Nitrogen Tons/Yr: 0  
 SOX - Oxides of Sulphur Tons/Yr: 0  
 Particulate Matter Tons/Yr: 0  
 Part. Matter 10 Micrometers & Smlr Tons/Yr: 0

10

**THRIFTY SERVICE STATION #102\*  
 6404 MISSION GORGE RD  
 SAN DIEGO, CA 92120**

**CA HIST CORTESE  
 CA LUST  
 CA ENF**

**S103950688  
 N/A**

HIST CORTESE:

Region: CORTESE  
 Facility County Code: 37  
 Reg By: LTNKA  
 Reg Id: 9UT563

Region: CORTESE  
 Facility County Code: 37  
 Reg By: WBC&D  
 Reg Id: 9 000216N88

LUST:

Region: STATE  
 Global Id: T0607302852  
 Latitude: 32.790117  
 Longitude: -117.098098  
 Case Type: LUST Cleanup Site  
 Status: Completed - Case Closed  
 Status Date: 10/01/2002  
 Lead Agency: SAN DIEGO RWQCB (REGION 9)  
 Case Worker: SJP

MAP FINDINGS

Map ID  
 Direction  
 Distance  
 Distance (ft.)Site

EDR ID Number

Database(s) EPA ID Number

**THRIFTY SERVICE STATION #102\* (Continued)**

**S103950688**

Local Agency: Not reported  
 RB Case Number: 9UT563  
 LOC Case Number: H16062-001  
 File Location: Not reported  
 Potential Media Affect: Aquifer used for drinking water supply  
 Potential Contaminants of Concern: Gasoline  
 Site History: Not reported

[Click here to access the California GeoTracker records for this facility:](#)

**Contact:**

Global Id: T0607302852  
 Contact Type: Regional Board Caseworker  
 Contact Name: SUE J. PEASE  
 Organization Name: SAN DIEGO RWQCB (REGION 9)  
 Address: 2375 NORTHSIDE DRIVE, SUITE 100  
 City: SAN DIEGO  
 Email: sue.pease@waterboards.ca.gov  
 Phone Number: 6195215895

**Status History:**

Global Id: T0607302852  
 Status: Completed - Case Closed  
 Status Date: 10/01/2002

Global Id: T0607302852  
 Status: Open - Verification Monitoring  
 Status Date: 07/30/2000

Global Id: T0607302852  
 Status: Open - Verification Monitoring  
 Status Date: 10/30/2000

Global Id: T0607302852  
 Status: Open - Verification Monitoring  
 Status Date: 01/30/2001

Global Id: T0607302852  
 Status: Open - Verification Monitoring  
 Status Date: 04/30/2001

Global Id: T0607302852  
 Status: Open - Verification Monitoring  
 Status Date: 07/30/2001

Global Id: T0607302852  
 Status: Open - Verification Monitoring  
 Status Date: 10/11/2001

Global Id: T0607302852  
 Status: Open - Verification Monitoring  
 Status Date: 01/02/2002

Global Id: T0607302852  
 Status: Open - Verification Monitoring  
 Status Date: 03/18/2002



MAP FINDINGS

Map ID  
 Direction  
 Distance  
 Distance (ft.)Site

EDR ID Number

Database(s) EPA ID Number

**THRIFTY SERVICE STATION #102\* (Continued)**

**S103950688**

Global Id:	T0607302852
Status:	Open - Verification Monitoring
Status Date:	06/26/2002
Global Id:	T0607302852
Status:	Open - Verification Monitoring
Status Date:	09/30/2002
Global Id:	T0607302852
Status:	Open - Case Begin Date
Status Date:	08/07/1986
Global Id:	T0607302852
Status:	Open - Site Assessment
Status Date:	08/08/1986
Global Id:	T0607302852
Status:	Open - Site Assessment
Status Date:	02/28/2001
Global Id:	T0607302852
Status:	Open - Site Assessment
Status Date:	03/20/2002
<b>Regulatory Activities:</b>	
Global Id:	T0607302852
Action Type:	RESPONSE
Date:	03/30/2002
Action:	Soil and Water Investigation Report
Global Id:	T0607302852
Action Type:	RESPONSE
Date:	10/31/2002
Action:	Monitoring Report - Quarterly
Global Id:	T0607302852
Action Type:	Other
Date:	08/07/1986
Action:	Leak Discovery
Global Id:	T0607302852
Action Type:	Other
Date:	08/08/1986
Action:	Leak Stopped
Global Id:	T0607302852
Action Type:	ENFORCEMENT
Date:	10/01/2002
Action:	Closure/No Further Action Letter
Global Id:	T0607302852
Action Type:	Other
Date:	09/09/1986
Action:	Leak Reported
Global Id:	T0607302852
Action Type:	ENFORCEMENT

MAP FINDINGS

Map ID  
 Direction  
 Distance  
 Distance (ft.)Site

EDR ID Number  
 EPA ID Number

Database(s)

**THRIFTY SERVICE STATION #102\* (Continued)**

**S103950688**

Date: 01/15/1988  
 Action: Clean-up and Abatement Order - #88-14  
  
 Global Id: T0607302852  
 Action Type: ENFORCEMENT  
 Date: 10/01/2002  
 Action: Rescission of Enforcement Action - #R9-2002-188

**ENF:**

Region: 9  
 Facility Id: 264468  
 Agency Name: Thrifty Oil Company  
 Place Type: Facility  
 Place Subtype: Not reported  
 Facility Type: All other facilities  
 Agency Type: Privately-Owned Business  
 # Of Agencies: 1  
 Place Latitude: Not reported  
 Place Longitude: Not reported  
 SIC Code 1: 5541  
 SIC Desc 1: Gasoline Service Stations  
 SIC Code 2: Not reported  
 SIC Desc 2: Not reported  
 SIC Code 3: Not reported  
 SIC Desc 3: Not reported  
 NAICS Code 1: Not reported  
 NAICS Desc 1: Not reported  
 NAICS Code 2: Not reported  
 NAICS Desc 2: Not reported  
 NAICS Code 3: Not reported  
 NAICS Desc 3: Not reported  
 # Of Places: 1  
 Source Of Facility: Reg Meas  
 Design Flow: Not reported  
 Threat To Water Quality: Not reported  
 Complexity: Not reported  
 Pretreatment: Not reported  
 Facility Waste Type: Not reported  
 Facility Waste Type 2: Not reported  
 Facility Waste Type 3: Not reported  
 Facility Waste Type 4: Not reported  
 Program: UST  
 Program Category1: TANKS  
 Program Category2: TANKS  
 # Of Programs: 1  
 WDID: 9 000216N88  
 Reg Measure Id: 160988  
 Reg Measure Type: Unregulated  
 Region: 9  
 Order #: Not reported  
 Npdes# CA#: Not reported  
 Major-Minor: Not reported  
 Npdes Type: Not reported  
 Reclamation: Not reported  
 Dredge Fill Fee: Not reported  
 301H: Not reported

MAP FINDINGS

Map ID  
 Direction  
 Distance  
 Distance (ft.)Site

EDR ID Number  
 EPA ID Number

Database(s)

**THRIFTY SERVICE STATION #102\* (Continued)**

**S103950688**

Application Fee Amt Received:	Not reported
Status:	Historical
Status Date:	10/27/2011
Effective Date:	Not reported
Expiration/Review Date:	Not reported
Termination Date:	Not reported
WDR Review - Amend:	Not reported
WDR Review - Revise/Renew:	Not reported
WDR Review - Rescind:	Not reported
WDR Review - No Action Required:	Not reported
WDR Review - Pending:	Not reported
WDR Review - Planned:	Not reported
Status Enrollee:	N
Individual/General:	I
Fee Code:	Not reported
Direction/Voice:	Passive
Enforcement Id(EID):	235839
Region:	9
Order / Resolution Number:	UNKNOWN
Enforcement Action Type:	Staff Enforcement Letter
Effective Date:	11/13/2000
Adoption/Issuance Date:	Not reported
Achieve Date:	Not reported
Termination Date:	11/13/2000
ACL Issuance Date:	Not reported
EPL Issuance Date:	Not reported
Status:	Historical
Title:	Enforcement - 9 000216N88
Description:	Letter sent to discharger about inadequate monitoring report. Detection limits for constituents is too high. Correct in future reports.
Program:	UST
Latest Milestone Completion Date:	Not reported
# Of Programs1:	1
Total Assessment Amount:	0.00
Initial Assessed Amount:	0.00
Liability \$ Amount:	0.00
Project \$ Amount:	0.00
Liability \$ Paid:	0.00
Project \$ Completed:	0.00
Total \$ Paid/Completed Amount:	0.00
Region:	9
Facility Id:	264468
Agency Name:	Thrifty Oil Company
Place Type:	Facility
Place Subtype:	Not reported
Facility Type:	All other facilities
Agency Type:	Privately-Owned Business
# Of Agencies:	1
Place Latitude:	Not reported
Place Longitude:	Not reported
SIC Code 1:	5541
SIC Desc 1:	Gasoline Service Stations
SIC Code 2:	Not reported
SIC Desc 2:	Not reported
SIC Code 3:	Not reported

MAP FINDINGS

Map ID  
 Direction  
 Distance  
 Distance (ft.)Site

EDR ID Number

Database(s) EPA ID Number

**THRIFTY SERVICE STATION #102\* (Continued)**

**S103950688**

SIC Desc 3:	Not reported
NAICS Code 1:	Not reported
NAICS Desc 1:	Not reported
NAICS Code 2:	Not reported
NAICS Desc 2:	Not reported
NAICS Code 3:	Not reported
NAICS Desc 3:	Not reported
# Of Places:	1
Source Of Facility:	Reg Meas
Design Flow:	Not reported
Threat To Water Quality:	Not reported
Complexity:	Not reported
Pretreatment:	Not reported
Facility Waste Type:	Not reported
Facility Waste Type 2:	Not reported
Facility Waste Type 3:	Not reported
Facility Waste Type 4:	Not reported
Program:	UST
Program Category1:	TANKS
Program Category2:	TANKS
# Of Programs:	1
WDID:	9 000216N88
Reg Measure Id:	160988
Reg Measure Type:	Unregulated
Region:	9
Order #:	Not reported
Npdes# CA#:	Not reported
Major-Minor:	Not reported
Npdes Type:	Not reported
Reclamation:	Not reported
Dredge Fill Fee:	Not reported
301H:	Not reported
Application Fee Amt Received:	Not reported
Status:	Historical
Status Date:	10/27/2011
Effective Date:	Not reported
Expiration/Review Date:	Not reported
Termination Date:	Not reported
WDR Review - Amend:	Not reported
WDR Review - Revise/Renew:	Not reported
WDR Review - Rescind:	Not reported
WDR Review - No Action Required:	Not reported
WDR Review - Pending:	Not reported
WDR Review - Planned:	Not reported
Status Enrollee:	N
Individual/General:	I
Fee Code:	Not reported
Direction/Voice:	Passive
Enforcement Id(EID):	235043
Region:	9
Order / Resolution Number:	88-14
Enforcement Action Type:	Clean-up and Abatement Order
Effective Date:	01/15/1988
Adoption/Issuance Date:	Not reported
Achieve Date:	Not reported
Termination Date:	Not reported
ACL Issuance Date:	Not reported

MAP FINDINGS

Map ID  
 Direction  
 Distance  
 Distance (ft.)Site

EDR ID Number  
 EPA ID Number

Database(s)

**THRIFTY SERVICE STATION #102\* (Continued)**

**S103950688**

EPL Issuance Date: Not reported  
 Status: Historical  
 Title: Enforcement - 9 000216N88  
 Description: CAO No. 88-14 adopted for delineation and remediation of hydrocarbon pollution from this gas station.  
 Program: UST  
 Latest Milestone Completion Date: Not reported  
 # Of Programs1: 1  
 Total Assessment Amount: 0.00  
 Initial Assessed Amount: 0.00  
 Liability \$ Amount: 0.00  
 Project \$ Amount: 0.00  
 Liability \$ Paid: 0.00  
 Project \$ Completed: 0.00  
 Total \$ Paid/Completed Amount: 0.00

10

**ARCO FACILITY #9564  
 6404 N MISSION GORGE RD  
 SAN DIEGO, CA 92120**

**CA SAN DIEGO CO. SAM**

**S108406951  
 N/A**

SAN DIEGO CO. SAM:

Case Number: H16062-001  
 Agency: CA Regional Water Quality Control Board  
**Funding: Non Billable**  
 Facility Type: Drinking Water Aquifer Impacted  
 Facility Status: Closed Case  
 Date: 10/1/2005  
 Date Began: 8/8/1986

10

**10383 FRIARS RD  
 SAN DIEGO, CA 92120**

**EDR US Hist Auto Stat**

**1015135557  
 N/A**

EDR Historical Auto Stations:

Name: STADIUM CAR WASH & DETAILING CENTER  
 Year: 1999  
 Address: 10383 FRIARS RD

Name: STADIUM CAR WASH & DETAILING CENTER  
 Year: 2000  
 Address: 10383 FRIARS RD

Name: STADIUM CAR WASH  
 Year: 2001  
 Address: 10383 FRIARS RD

Name: STADIUM CAR WASH  
 Year: 2002  
 Address: 10383 FRIARS RD

MAP FINDINGS

Map ID  
 Direction  
 Distance  
 Distance (ft.)Site

EDR ID Number  
 EPA ID Number

Database(s)

**10 FRIARS ROAD UNOCAL 76  
 10385 FRIARS RD  
 SAN DIEGO, CA 92120**

**CA HIST CORTESE  
 CA LUST  
 CA SLIC**

**S104160581  
 N/A**

**HIST CORTESE:**

Region: CORTESE  
 Facility County Code: 37  
 Reg By: LTNKA  
 Reg Id: 9UT2743

**LUST:**

Region: STATE  
 Global Id: T0607301498  
 Latitude: 32.790044128  
 Longitude: -117.10080616  
 Case Type: LUST Cleanup Site  
 Status: Completed - Case Closed  
 Status Date: 05/15/2007  
 Lead Agency: SAN DIEGO COUNTY LOP  
 Case Worker: EM  
 Local Agency: SAN DIEGO COUNTY LOP  
 RB Case Number: 9UT2743  
 LOC Case Number: H21262-001  
 File Location: Local Agency  
 Potential Media Affect: Aquifer used for drinking water supply  
 Potential Contaminants of Concern: Gasoline  
 Site History: Not reported

[Click here to access the California GeoTracker records for this facility:](#)

**Contact:**

Global Id: T0607301498  
 Contact Type: Local Agency Caseworker  
 Contact Name: EWAN MOFFAT  
 Organization Name: SAN DIEGO COUNTY LOP  
 Address: P.O. Box 129261  
 City: San Diego  
 Email: ewan.moffat@sdcounty.ca.gov  
 Phone Number: Not reported

**Status History:**

Global Id: T0607301498  
 Status: Completed - Case Closed  
 Status Date: 05/15/2007  
  
 Global Id: T0607301498  
 Status: Open - Case Begin Date  
 Status Date: 05/09/1994

**Regulatory Activities:**

Global Id: T0607301498  
 Action Type: Other  
 Date: 05/09/1994  
 Action: Leak Began  
  
 Global Id: T0607301498  
 Action Type: Other  
 Date: 05/09/1994

MAP FINDINGS

Map ID  
 Direction  
 Distance  
 Distance (ft.)Site

EDR ID Number  
 EPA ID Number

Database(s)

**FRIARS ROAD UNOCAL 76 (Continued)**

**S104160581**

Action:	Leak Discovery
Global Id:	T0607301498
Action Type:	Other
Date:	05/09/1994
Action:	Leak Stopped
Global Id:	T0607301498
Action Type:	ENFORCEMENT
Date:	05/16/1994
Action:	Notice of Responsibility
Global Id:	T0607301498
Action Type:	Other
Date:	05/09/1994
Action:	Leak Reported

**LUST REG 9:**

Region:	9
Status:	Remediation Plan
Case Number:	9UT2743
Local Case:	H21262-001
Substance:	Unleaded Gasoline
Qty Leaked:	0
Abate Method:	Not reported
Local Agency:	San Diego
How Found:	Tank Test
How Stopped:	Repair Piping
Source:	Piping
Cause:	Unknown
Lead Agency:	Local Agency
Case Type:	Aquifer affected
Date Found:	05/09/1994
Date Stopped:	05/09/1994
Confirm Date:	/ /
Submit Workplan:	5/16/94
Prelim Assess:	05/18/1994
Desc Pollution:	Not reported
Remed Plan:	08/27/1996
Remed Action:	Not reported
Began Monitor:	Not reported
Release Date:	05/13/1994
Enforce Date:	Not reported
Closed Date:	Not reported
Enforce Type:	Not reported
Pilot Program:	LOP
Basin Number:	907.11
GW Depth:	Not reported
Beneficial Use:	MUNISW
NPDES Number:	Not reported
Priority:	1B
File Dispn:	Not reported
Interim Remedial Actions:	Yes
Cleanup and Abatement order Number:	Not reported
Waste Discharge Requirement Number:	Not reported

MAP FINDINGS

Map ID  
 Direction  
 Distance  
 Distance (ft.)Site

EDR ID Number  
 EPA ID Number

Database(s)

**FRIARS ROAD UNOCAL 76 (Continued)**

**S104160581**

SLIC:

Region: STATE  
**Facility Status: Completed - Case Closed**  
 Status Date: 04/28/1996  
 Global Id: T0608174458  
 Lead Agency: SAN DIEGO COUNTY LOP  
 Lead Agency Case Number: H21262-002  
 Latitude: 32.789968  
 Longitude: -117.100622  
 Case Type: Cleanup Program Site  
 Case Worker: Not reported  
 Local Agency: Not reported  
 RB Case Number: Not reported  
 File Location: Local Agency  
 Potential Media Affected: Under Investigation  
 Potential Contaminants of Concern: Gasoline  
 Site History: Not reported

[Click here to access the California GeoTracker records for this facility:](#)

10

**FRIARS ROAD UNOCAL 76  
 10385 FRIARS RD  
 SAN DIEGO, CA 92120**

**CA UST U001573133  
 CA HIST UST N/A  
 CA SWEEPS UST  
 CA San Diego Co. HMMD  
 CA SAN DIEGO CO. SAM**

UST:

Facility ID: H21262  
 Permitting Agency: SAN DIEGO COUNTY  
 Latitude: 32.7915402  
 Longitude: -117.0995546

HIST UST:

Region: STATE  
 Facility ID: 00000065616  
 Facility Type: Gas Station  
 Other Type: Not reported  
 Contact Name: F. LEE EDWARDS  
 Telephone: 6192815838  
 Owner Name: FRIARS RIVERDALE, LTD.  
 Owner Address: 5820 MIRAMAR ROAD, SUITE 200  
 Owner City,St,Zip: SAN DIEGO, CA 92121  
 Total Tanks: 0003

Tank Num: 001  
 Container Num: 1  
 Year Installed: 1984  
 Tank Capacity: 00020000  
 Tank Used for: PRODUCT  
 Type of Fuel: UNLEADED  
 Container Construction Thickness: 3/16  
 Leak Detection: Stock Inventor

Tank Num: 002  
 Container Num: 2  
 Year Installed: Not reported  
 Tank Capacity: 00010000



MAP FINDINGS

Map ID  
 Direction  
 Distance  
 Distance (ft.)Site

EDR ID Number

Database(s) EPA ID Number

**FRIARS ROAD UNOCAL 76 (Continued)**

**U001573133**

Tank Used for: PRODUCT  
 Type of Fuel: PREMIUM  
 Container Construction Thickness: 3/16  
 Leak Detection: Stock Inventor

Tank Num: 003  
 Container Num: 3  
 Year Installed: 1984  
 Tank Capacity: 00008000  
 Tank Used for: PRODUCT  
 Type of Fuel: DIESEL  
 Container Construction Thickness: 3/16  
 Leak Detection: Stock Inventor

**SWEEPS UST:**

Status: Active  
 Comp Number: 21262  
 Number: 9  
 Board Of Equalization: 44-023505  
 Referral Date: Not reported  
 Action Date: 06-26-92  
 Created Date: 02-29-88  
 Owner Tank Id: Not reported  
 SWRCB Tank Id: 37-000-021262-000001  
 Tank Status: A  
 Capacity: 20000  
 Active Date: Not reported  
 Tank Use: M.V. FUEL  
 STG: P  
 Content: REG UNLEADED  
 Number Of Tanks: 3

Status: Active  
 Comp Number: 21262  
 Number: 9  
 Board Of Equalization: 44-023505  
 Referral Date: Not reported  
 Action Date: 06-26-92  
 Created Date: 02-29-88  
 Owner Tank Id: Not reported  
 SWRCB Tank Id: 37-000-021262-000002  
 Tank Status: A  
 Capacity: 12000  
 Active Date: Not reported  
 Tank Use: M.V. FUEL  
 STG: P  
 Content: REG UNLEADED  
 Number Of Tanks: Not reported

Status: Active  
 Comp Number: 21262  
 Number: 9  
 Board Of Equalization: 44-023505  
 Referral Date: Not reported  
 Action Date: 06-26-92  
 Created Date: 02-29-88  
 Owner Tank Id: Not reported

MAP FINDINGS

Map ID  
 Direction  
 Distance  
 Distance (ft.)Site

EDR ID Number  
 EPA ID Number

Database(s)

**FRIARS ROAD UNOCAL 76 (Continued)**

**U001573133**

SWRCB Tank Id: 37-000-021262-000003  
 Tank Status: A  
 Capacity: 8000  
 Active Date: Not reported  
 Tank Use: M.V. FUEL  
 STG: P  
 Content: OTHER  
 Number Of Tanks: Not reported

**SAN DIEGO CO. HMMMD:**

Facility Id: 121262  
 Business Type: 6HK29  
 EPA Id Number: Not reported  
 APN: 458-720-11-00  
 Last HMMMD Inspection: 08/19/1998  
 Permit Status: INAC  
 Permit Expiration: 02/06/2001  
 Facility Owner: FRIARS RIVERDALE LTD  
 Facility Address: 10385 FRIARS RD  
 Facility City: SAN DIEGO  
 Facility State: CA  
 Facility Zip: 92120-2302  
 UST Owner: FRIARS RIVERDALE LTD  
 Handle Regulated Hazmat: Not reported  
 Own Or Operate UST: Not reported  
 Subject To APSA: Not reported  
 Generate Haz Waste: Y  
 Treat Haz Waste: Not reported  
 Generate Medical Waste: Not reported

**UST:**

UST Name: UNDERGROUND TANK 121262 T001  
 Last Update: 2012-11-02 14:17:38  
 Permit Number: 121262  
 Tank Type: SINGLE WALL  
 Additional Id: AT4656  
 Capacity Gallons: 20000  
 UST Contents: REGULAR UNLEADED  
 Other Content Info: REGULAR UNLEADED  
 Reg Status: REMOVED  
 Remove Close Date: 2001-05-02 00:00:00  
 Year Installed: 1984-01-01 00:00:00  
 Pipe Type: SINGLE WALL  
 Delivery System: PRESSURE  
 Monitor Code: 90  
 UST Monitor Method: NO MONITORING ALTERNATIVE SELECTED. VERIFY AND ENTER MONITORING ALTERNATIVE DURING INSPECTION.

UST Name: UNDERGROUND TANK 121262 T002  
 Last Update: 2012-11-02 14:17:38  
 Permit Number: 121262  
 Tank Type: SINGLE WALL  
 Additional Id: AT4656  
 Capacity Gallons: 12000  
 UST Contents: REGULAR UNLEADED  
 Other Content Info: REGULAR UNLEADED  
 Reg Status: REMOVED

MAP FINDINGS

Map ID  
 Direction  
 Distance  
 Distance (ft.)Site

EDR ID Number  
 EPA ID Number

Database(s)

**FRIARS ROAD UNOCAL 76 (Continued)**

**U001573133**

Remove Close Date: 2001-05-02 00:00:00  
 Year Installed: 1984-01-01 00:00:00  
 Pipe Type: SINGLE WALL  
 Delivery System: PRESSURE  
 Monitor Code: 90  
 UST Monitor Method: NO MONITORING ALTERNATIVE SELECTED. VERIFY AND ENTER MONITORING ALTERNATIVE DURING INSPECTION.

UST Name: UNDERGROUND TANK 121262 T003  
 Last Update: 2012-11-02 14:17:38  
 Permit Number: 121262  
 Tank Type: SINGLE WALL  
 Additional Id: AT4656  
 Capacity Gallons: 8000  
 UST Contents: DIESEL  
 Other Content Info: DIESEL  
 Reg Status: REMOVED  
 Remove Close Date: 2001-05-02 00:00:00  
 Year Installed: 1984-01-01 00:00:00  
 Pipe Type: SINGLE WALL  
 Delivery System: PRESSURE  
 Monitor Code: 90  
 UST Monitor Method: NO MONITORING ALTERNATIVE SELECTED. VERIFY AND ENTER MONITORING ALTERNATIVE DURING INSPECTION.

**SAN DIEGO CO. SAM:**

Case Number: H21262-001  
 Agency: DEH Site Assessment & Mitigation  
**Funding: LOP - Federal Fund**  
 Facility Type: Drinking Water Aquifer Impacted  
 Facility Status: Closed Case  
 Date: 5/15/2007  
 Date Began: 5/9/1994

Case Number: H21262-002  
 Agency: DEH Site Assessment & Mitigation  
**Funding: Non Billable**  
 Facility Type: Failed Integrity Test  
 Facility Status: Closed Case  
 Date: 4/28/1996  
 Date Began: 2/20/1996

10

**10393 FRIARS RD  
 SAN DIEGO, CA 92120**

**EDR US Hist Cleaners 1014970201  
 N/A**

**EDR Historical Cleaners:**

Name: MIRAGE CLEANERS  
 Year: 2001  
 Address: 10393 FRIARS RD

Name: MIRAGE CLEANERS  
 Year: 2002  
 Address: 10393 FRIARS RD

Name: MIRAGE CLEANERS

MAP FINDINGS

Map ID  
 Direction  
 Distance  
 Distance (ft.)Site

EDR ID Number  
 EPA ID Number

Database(s)

(Continued)

1014970201

Year: 2004  
 Address: 10393 FRIARS RD  
  
 Name: MIRAGE CLEANERS  
 Year: 2006  
 Address: 10393 FRIARS RD  
  
 Name: MIRAGE CLEANERS  
 Year: 2010  
 Address: 10393 FRIARS RD  
  
 Name: MIRAGE CLEANERS  
 Year: 2011  
 Address: 10393 FRIARS RD  
  
 Name: MIRAGE CLEANERS  
 Year: 2012  
 Address: 10393 FRIARS RD

10

**BRINKERHOFF ESTATES LLC DBA MISSION GORGE DRY CLEANING**  
**10330 FRIARS RD STE 109**  
**SAN DIEGO, CA 92120**

CA DRYCLEANERS

S106661676  
 N/A

DRYCLEANERS:

EPA Id: CAL000287379  
 NAICS Code: 812331  
 NAICS Description: Linen Supply  
 SIC Code: 7213  
 SIC Description: Linen Supply  
 Create Date: 10/21/2004  
 Facility Active: No  
 Inactive Date: 02/23/2009  
 Facility Addr2: Not reported  
 Owner Name: BYUNG HAN YOO  
 Owner Address: 10330 FRIARS RD STE 109  
 Owner Address 2: Not reported  
 Owner Telephone: 6192821763  
 Contact Name: BYUNG HAN YOO  
 Contact Address: 10330 FRIARS RD STE 109  
 Contact Address 2: Not reported  
 Contact Telephone: 6197780325  
 Mailing Name: Not reported  
 Mailing Address 1: 10330 FRIARS RD STE 109  
 Mailing Address 2: Not reported  
 Mailing City: SAN DIEGO  
 Mailing State: CA  
 Mailing Zip: 921202300  
 Owner Fax: Not reported  
 Region Code: 6192821763

EPA Id: CAL000340882  
 NAICS Code: 81232  
 NAICS Description: Drycleaning and Laundry Services (except Coin-Operated)  
 SIC Code: 7211  
 SIC Description: Power Laundries, Family and Commercial  
 Create Date: 02/26/2009  
 Facility Active: No  
 Inactive Date: 11/08/2010

MAP FINDINGS

Map ID  
 Direction  
 Distance  
 Distance (ft.)Site

EDR ID Number  
 EPA ID Number

Database(s)

**BRINKERHOFF ESTATES LLC DBA MISSION GORGE DRY CLEANING (Continued)**

**S106661676**

Facility Addr2: Not reported  
 Owner Name: TIRANDAZ S IRANI  
 Owner Address: 13 STONEWALL CT  
 Owner Address 2: Not reported  
 Owner Telephone: 5514278536  
 Contact Name: BEHRAM IRANI  
 Contact Address: 10330 FRIARS RD STE 109  
 Contact Address 2: Not reported  
 Contact Telephone: 6192821763  
 Mailing Name: Not reported  
 Mailing Address 1: 10330 FRIARS RD STE 109  
 Mailing Address 2: Not reported  
 Mailing City: SAN DIEGO  
 Mailing State: CA  
 Mailing Zip: 921202300  
 Owner Fax: Not reported  
 Region Code: 2018188975

**10 CVS PHARMACY NO 9154  
 10350 FRIARS RD  
 SAN DIEGO, CA 92120**

**RCRA-LQG 1015753126  
 CAR000234641**

RCRA-LQG:

Date form received by agency: 01/03/2013  
 Facility name: CVS PHARMACY NO 9154  
 Facility address: 10350 FRIARS RD  
 SAN DIEGO, CA 92120  
 EPA ID: CAR000234641  
 Mailing address: ONE CVS DR  
 WOONSOCKET, RI 02895  
 Contact: WENDY L BRANT  
 Contact address: ONE CVS DR  
 WOONSOCKET, RI 02895  
 Contact country: US  
 Contact telephone: 401-765-1500  
 Contact email: CVS CORP ENV MGR  
 EPA Region: 09  
 Classification: Large Quantity Generator  
 Description: Handler: generates 1,000 kg or more of hazardous waste during any calendar month; or generates more than 1 kg of acutely hazardous waste during any calendar month; or generates more than 100 kg of any residue or contaminated soil, waste or other debris resulting from the cleanup of a spill, into or on any land or water, of acutely hazardous waste during any calendar month; or generates 1 kg or less of acutely hazardous waste during any calendar month, and accumulates more than 1 kg of acutely hazardous waste at any time; or generates 100 kg or less of any residue or contaminated soil, waste or other debris resulting from the cleanup of a spill, into or on any land or water, of acutely hazardous waste during any calendar month, and accumulates more than 100 kg of that material at any time

Owner/Operator Summary:

Owner/operator name: INVESTCAL REALTY CORP  
 Owner/operator address: 401 W A ST ST 2300  
 SAN DIEGO, CA 92101  
 Owner/operator country: US  
 Owner/operator telephone: 619-400-8753

MAP FINDINGS

Map ID  
 Direction  
 Distance  
 Distance (ft.)Site

EDR ID Number

Database(s) EPA ID Number

**CVS PHARMACY NO 9154 (Continued)**

**1015753126**

Legal status: Private  
 Owner/Operator Type: Owner  
 Owner/Op start date: 11/21/1978  
 Owner/Op end date: Not reported

Owner/operator name: LONGS DRUG STORES CALIFORNIA LLC  
 Owner/operator address: Not reported  
 Owner/operator country: US  
 Owner/operator telephone: Not reported

Legal status: Private  
 Owner/Operator Type: Operator  
 Owner/Op start date: 10/22/2008  
 Owner/Op end date: Not reported

Handler Activities Summary:

U.S. importer of hazardous waste: No  
 Mixed waste (haz. and radioactive): No  
 Recycler of hazardous waste: No  
 Transporter of hazardous waste: No  
 Treater, storer or disposer of HW: No  
 Underground injection activity: No  
 On-site burner exemption: No  
 Furnace exemption: No  
 Used oil fuel burner: No  
 Used oil processor: No  
 User oil refiner: No  
 Used oil fuel marketer to burner: No  
 Used oil Specification marketer: No  
 Used oil transfer facility: No  
 Used oil transporter: No

- . Waste code: D001
- . Waste name: IGNITABLE WASTE
  
- . Waste code: D002
- . Waste name: CORROSIVE WASTE
  
- . Waste code: P001
- . Waste name: 2H-1-BENZOPYRAN-2-ONE, 4-HYDROXY-3-(3-OXO-1-PHENYLBUTYL)-, & SALTS, WHEN PRESENT AT CONCENTRATIONS GREATER THAN 0.3% (OR) WARFARIN, & SALTS, WHEN PRESENT AT CONCENTRATIONS GREATER THAN 0.3%
  
- . Waste code: P042
- . Waste name: 1,2-BENZENEDIOL, 4-[1-HYDROXY-2-(METHYLAMINO)ETHYL]-, (R)- (OR) EPINEPHRINE
  
- . Waste code: P075
- . Waste name: NICOTINE, & SALTS (OR) PYRIDINE, 3-(1-METHYL-2-PYRROLIDINYL)-,(S)-, & SALTS
  
- . Waste code: P081
- . Waste name: 1,2,3-PROPANETRIOL, TRINITRATE (R) (OR) NITROGLYCERINE (R)

Violation Status: No violations found



MAP FINDINGS

Map ID  
 Direction  
 Distance  
 Distance (ft.)Site

EDR ID Number  
 EPA ID Number

Database(s)

**MURRAY CANYON BURNSITE (Continued)**

**S101669411**

Operator Address2: 2581 Quirvira Court, MS 32  
 Operator City,St,Zip: San Diego, CA 92109  
 Permit Date: Not reported  
 Permit Status: Not reported  
 Permitted Acreage: 0  
 Activity: Solid Waste Disposal Site  
 Regulation Status: Pre-regulations  
 Landuse Name: Residential,Recreational,Park  
 GIS Source: Map  
 Category: Disposal  
 Unit Number: 01  
 Inspection Frequency: Annual  
 Accepted Waste: Not reported  
 Closure Date: Not reported  
 Closure Type: Not reported  
 Disposal Acreage: 0  
 SWIS Num: 37-CR-0051  
 Waste Discharge Requirement Num: Not reported  
 Program Type: Not reported  
 Permitted Throughput with Units: 0  
 Actual Throughput with Units: Not reported  
 Permitted Capacity with Units: 0  
 Remaining Capacity: 0  
 Remaining Capacity with Units: Not reported  
 Lat/Long: 32.7901999 / -117.14739

13

**9149 RONDA AVE  
 SAN DIEGO, CA 92123**

**EDR US Hist Auto Stat 1015673379  
 N/A**

EDR Historical Auto Stations:

Name: AUTOMOTIVE SHOWS USA  
 Year: 2009  
 Address: 9149 RONDA AVE

14

**5942 RANCHO MISSION RD  
 SAN DIEGO, CA 92108**

**EDR US Hist Cleaners 1015078290  
 N/A**

EDR Historical Cleaners:

Name: IMMACULATE CLEANING SERVICE  
 Year: 2003  
 Address: 5942 RANCHO MISSION RD

14

**CALVIN HASTINGS  
 5999 RANCHO MISSION RD UNIT 117  
 SAN DIEGO, CA 92108**

**CA HAZNET S113781146  
 N/A**

HAZNET:

envid: S113781146  
 Year: 2012  
 GEPAID: CAC002695334  
 Contact: CALVIN HASTINGS  
 Telephone: 9512314479  
 Mailing Name: Not reported



MAP FINDINGS

Map ID  
 Direction  
 Distance  
 Distance (ft.)Site

EDR ID Number  
 EPA ID Number

Database(s)

**CALVIN HASTINGS (Continued)**

**S113781146**

Mailing Address: 5999 RANCHO MISSION RD UNIT 117  
 Mailing City,St,Zip: SAN DIEGO, CA 92108  
 Gen County: San Diego  
 TSD EPA ID: CAD009007626  
 TSD County: Los Angeles  
 Waste Category: Not reported  
 Disposal Method: Landfill Or Surface Impoundment That Will Be Closed As Landfill( To  
 Include On-Site Treatment And/Or Stabilization)  
 Tons: 0.8  
 Facility County: San Diego

14

CA CHMIRS S105675191  
 N/A

**6009 RANCHO MISSION RD.  
 SAN DIEGO, CA 92123**

CHMIRS:

OES Incident Number: 01-2465  
 OES notification: 04/27/2001  
 OES Date: Not reported  
 OES Time: Not reported  
 Incident Date: Not reported  
**Date Completed: Not reported**  
 Property Use: Not reported  
 Agency Id Number: Not reported  
 Agency Incident Number: Not reported  
 Time Notified: Not reported  
 Time Completed: Not reported  
 Surrounding Area: Not reported  
 Estimated Temperature: Not reported  
 Property Management: Not reported  
 More Than Two Substances Involved?: Not reported  
 Resp Agncy Personel # Of Decontaminated: Not reported  
 Responding Agency Personel # Of Injuries: Not reported  
 Responding Agency Personel # Of Fatalities: Not reported  
 Others Number Of Decontaminated: Not reported  
 Others Number Of Injuries: Not reported  
 Others Number Of Fatalities: Not reported  
 Vehicle Make/year: Not reported  
 Vehicle License Number: Not reported  
 Vehicle State: Not reported  
 Vehicle Id Number: Not reported  
 CA DOT PUC/ICC Number: Not reported  
 Company Name: Not reported  
 Reporting Officer Name/ID: Not reported  
 Report Date: Not reported  
 Facility Telephone: Not reported  
 Waterway Involved: Yes  
 Waterway: storm drain  
 Spill Site: Not reported  
 Cleanup By: Reporting Party  
 Containment: Not reported  
 What Happened: Not reported  
 Type: Not reported  
 Measure: Not reported  
 Other: Not reported  
 Date/Time: Not reported  
 Year: 2001  
 Agency: City of San Diego Waste Water

MAP FINDINGS

Map ID  
 Direction  
 Distance  
 Distance (ft.)Site

EDR ID Number

Database(s) EPA ID Number

(Continued)

S105675191

Incident Date:	4/27/2001 12:00:00 AM
Admin Agency:	San Diego County Health Services Dept.
Amount:	Not reported
Contained:	Yes
Site Type:	Road
E Date:	Not reported
Substance:	Sewage
Gallons:	320
Unknown:	0.000000
Substance #2:	Not reported
Substance #3:	Not reported
Evacuations:	0
Number of Injuries:	0
Number of Fatalities:	0
#1 Pipeline:	Not reported
#2 Pipeline:	Not reported
#3 Pipeline:	Not reported
#1 Vessel >= 300 Tons:	Not reported
#2 Vessel >= 300 Tons:	Not reported
#3 Vessel >= 300 Tons:	Not reported
Evacs:	Not reported
Injuries:	Not reported
Fatals:	Not reported
Comments:	Not reported
Description:	A root blockage in line caused spill. The spill was contained in storm drain.

14

**MISSION PLAZA CONDOMINIUMS ASSOC  
 6009 RANCHO MISSION RD UNIT 202  
 SAN DIEGO, CA 92108**

**CA HAZNET S112916427  
 N/A**

HAZNET:  
 envid: S112916427  
 Year: 2001  
 GEPAID: CAC002370719  
 Contact: JIM OSBURN  
 Telephone: 6192837004  
 Mailing Name: Not reported  
 Mailing Address: 10509 SAN DIEGO MISSION RD STE P  
 Mailing City,St,Zip: SAN DIEGO, CA 921080000  
 Gen County: Not reported  
 TSD EPA ID: AZC950823111  
 TSD County: Not reported  
 Waste Category: Asbestos containing waste  
 Disposal Method: Disposal, Land Fill  
 Tons: 0.42  
 Facility County: San Diego

MAP FINDINGS

Map ID  
 Direction  
 Distance  
 Distance (ft.)Site

EDR ID Number  
 Database(s) EPA ID Number

**14 JEFF FERGUSON CA HAZNET S117293872**  
**6029 RANCHO MISSION RD N/A**  
**SAN DIEGO, CA 92108**

HAZNET:  
 envid: S117293872  
 Year: 2013  
 GEPAID: CAC002733290  
 Contact: JEFF FERGUSON  
 Telephone: 6126706626  
 Mailing Name: Not reported  
 Mailing Address: 3525 DEL MAR HEIGHTS RD # 396  
 Mailing City,St,Zip: SAN DIEGO, CA 921302199  
 Gen County: San Diego  
 TSD EPA ID: CAD009007626  
 TSD County: Los Angeles  
 Waste Category: Not reported  
 Disposal Method: Landfill Or Surface Impoundment That Will Be Closed As Landfill( To Include On-Site Treatment And/Or Stabilization)  
 Tons: 0.4  
 Facility County: Not reported

**14 RHEINSCHMIDT FAMILY TRUST CA HAZNET S112988944**  
**10699 SAN DIEGO MISSION RD UNIT 207 N/A**  
**SAN DIEGO, CA 92108**

HAZNET:  
 envid: S112988944  
 Year: 2011  
 GEPAID: CAC002670134  
 Contact: MARGARET RHEINSCHMIDT  
 Telephone: 6192803262  
 Mailing Name: Not reported  
 Mailing Address: 45 WHITE SUN WAY  
 Mailing City,St,Zip: RANCHO MIRAGE, CA 92270  
 Gen County: Not reported  
 TSD EPA ID: AZC950823111  
 TSD County: Not reported  
 Waste Category: Asbestos containing waste  
 Disposal Method: Landfill Or Surface Impoundment That Will Be Closed As Landfill( To Include On-Site Treatment And/Or Stabilization)  
 Tons: 0.8  
 Facility County: San Diego

envid: S112988944  
 Year: 2011  
 GEPAID: CAC002670134  
 Contact: MARGARET RHEINSCHMIDT  
 Telephone: 6192803262  
 Mailing Name: Not reported  
 Mailing Address: 45 WHITE SUN WAY  
 Mailing City,St,Zip: RANCHO MIRAGE, CA 92270  
 Gen County: Not reported  
 TSD EPA ID: AZC950823111  
 TSD County: Not reported  
 Waste Category: Asbestos containing waste  
 Disposal Method: Landfill Or Surface Impoundment That Will Be Closed As Landfill( To Include On-Site Treatment And/Or Stabilization)  
 Tons: 0.8  
 Facility County: San Diego

MAP FINDINGS

Map ID  
 Direction  
 Distance  
 Distance (ft.)Site

EDR ID Number  
 Database(s) EPA ID Number

**14 NATHAN MATROKA** **CA HAZNET S113773744**  
**10669 SAN DIEGO MISSION RD UNIT 210** **N/A**  
**SAN DIEGO, CA 92108**

HAZNET:  
 envid: S113773744  
 Year: 2012  
 GEPAID: CAC002686183  
 Contact: NATHAN MATROKA  
 Telephone: 6195076689  
 Mailing Name: Not reported  
 Mailing Address: 10669 SAN DIEGO MISSION RD UNIT 210  
 Mailing City,St,Zip: SAN DIEGO, CA 92108  
 Gen County: San Diego  
 TSD EPA ID: CAD009007626  
 TSD County: Los Angeles  
 Waste Category: Not reported  
 Disposal Method: Landfill Or Surface Impoundment That Will Be Closed As Landfill( To Include On-Site Treatment And/Or Stabilization)  
 Tons: 0.4  
 Facility County: San Diego

**14 P T MANAGEMENT LLC** **CA HAZNET S112938452**  
**10509 SAN DIEGO MISSION RD** **N/A**  
**SAN DIEGO, CA 92108**

HAZNET:  
 envid: S112938452  
 Year: 2004  
 GEPAID: CAC002578972  
 Contact: JIM OSBURN  
 Telephone: 6192837004  
 Mailing Name: Not reported  
 Mailing Address: 10509 SAN DIEGO MISSION RD STE P  
 Mailing City,St,Zip: SAN DIEGO, CA 92108  
 Gen County: Not reported  
 TSD EPA ID: CAD028409019  
 TSD County: Not reported  
 Waste Category: Waste oil and mixed oil  
 Disposal Method: Treatment, Tank  
 Tons: 0.41  
 Facility County: San Diego

envid: S112938452  
 Year: 2004  
 GEPAID: CAC002578972  
 Contact: JIM OSBURN  
 Telephone: 6192837004  
 Mailing Name: Not reported  
 Mailing Address: 10509 SAN DIEGO MISSION RD STE P  
 Mailing City,St,Zip: SAN DIEGO, CA 92108  
 Gen County: Not reported  
 TSD EPA ID: AZR000002428  
 TSD County: Not reported  
 Waste Category: Unspecified sludge waste  
 Disposal Method: Disposal, Land Fill  
 Tons: 8.92  
 Facility County: San Diego

MAP FINDINGS

Map ID  
 Direction  
 Distance  
 Distance (ft.)Site

EDR ID Number  
 EPA ID Number

Database(s)

14

CA CHMIRS

S110417678  
 N/A

**10475 SAN DIEGO MISSION ROAD, MCGREGORS GRILL AND ALE HOUSE  
 SAN DIEGO, CA 92108**

CHMIRS:

OES Incident Number:	'08-7882
OES notification:	11/02/2008
OES Date:	Not reported
OES Time:	Not reported
Incident Date:	Not reported
<b>Date Completed:</b>	<b>Not reported</b>
Property Use:	Not reported
Agency Id Number:	Not reported
Agency Incident Number:	Not reported
Time Notified:	Not reported
Time Completed:	Not reported
Surrounding Area:	Not reported
Estimated Temperature:	Not reported
Property Management:	Not reported
More Than Two Substances Involved?:	Not reported
Resp Agncy Personel # Of Decontaminated:	Not reported
Responding Agency Personel # Of Injuries:	Not reported
Responding Agency Personel # Of Fatalities:	Not reported
Others Number Of Decontaminated:	Not reported
Others Number Of Injuries:	Not reported
Others Number Of Fatalities:	Not reported
Vehicle Make/year:	Not reported
Vehicle License Number:	Not reported
Vehicle State:	Not reported
Vehicle Id Number:	Not reported
CA DOT PUC/ICC Number:	Not reported
Company Name:	Not reported
Reporting Officer Name/ID:	Not reported
Report Date:	Not reported
Facility Telephone:	Not reported
Waterway Involved:	No
Waterway:	Not reported
Spill Site:	Merchant/Business
Cleanup By:	Reporting Party
Containment:	Not reported
What Happened:	Not reported
Type:	Not reported
Measure:	Gal(s)
Other:	Not reported
Date/Time:	2011
Year:	2008
Agency:	City of San Diego
Incident Date:	11/1/2008
Admin Agency:	San Diego County Health Services Dept.
Amount:	Not reported
Contained:	Yes
Site Type:	Not reported
E Date:	Not reported
Substance:	Sewage
Quantity Released:	245
Unknown:	Not reported
Substance #2:	Not reported
Substance #3:	Not reported
Evacuations:	0

MAP FINDINGS

Map ID  
 Direction  
 Distance  
 Distance (ft.)Site

EDR ID Number  
 EPA ID Number

Database(s)

(Continued)

S110417678

Number of Injuries: 0  
 Number of Fatalities: 0  
 #1 Pipeline: Not reported  
 #2 Pipeline: Not reported  
 #3 Pipeline: Not reported  
 #1 Vessel >= 300 Tons: Not reported  
 #2 Vessel >= 300 Tons: Not reported  
 #3 Vessel >= 300 Tons: Not reported  
 Evacs: Not reported  
 Injuries: Not reported  
 Fatafs: Not reported  
 Comments: Not reported  
 Description: Caller states an unknown blockage on a private lateral resulted in the overflow of substance out of a clean out.

14

**JOSEPH MALDONADO DDS  
 10471 SAN DIEGO MISSION RD  
 SAN DIEGO, CA 92108**

**CA San Diego Co. HMMD S104757695  
 N/A**

SAN DIEGO CO. HMMD:

Facility Id: 150364  
 Business Type: 6HK10  
 EPA Id Number: Not reported  
 APN: 434-032-23-00  
 Last HMMD Inspection: 04/13/2011  
 Permit Status: OPEN  
 Permit Expiration: 11/30/2012  
 Facility Owner: JOSEPH MALDONADO DDS  
 Facility Address: 10471 SAN DIEGO MISSION RD  
 Facility City: SAN DIEGO  
 Facility State: CA  
 Facility Zip: 92108-2101  
 UST Owner: Not reported  
 Handle Regulated Hazmat: Not reported  
 Own Or Operate UST: Not reported  
 Subject To APSA: Not reported  
 Generate Haz Waste: N  
 Treat Haz Waste: Not reported  
 Generate Medical Waste: Y

Inactive Permits:

Facility Id: 150364  
 Update Date: 11/02/2012  
 Case Number: Not reported  
 Name: WASTE 902 INFECTIOUS WASTE, SHARPS  
 Other Information: ISOLYSER  
 Material Waste: Waste  
 Hazardous Categories 1: Not reported  
 Hazardous Categories 2: Not reported

Facility Id: 150364  
 Update Date: 11/02/2012  
 Case Number: Not reported  
 Name: WASTE 541 PHOTOCHEM/PHOTOPROC WASTE  
 Other Information: SRU, FIXERTRMT SYS  
 Material Waste: Waste  
 Hazardous Categories 1: Not reported  
 Hazardous Categories 2: Not reported

MAP FINDINGS

Map ID  
 Direction  
 Distance  
 Distance (ft.)Site

EDR ID Number  
 EPA ID Number

Database(s)

**JOSEPH MALDONADO DDS (Continued)**

**S104757695**

Facility Id: 150364  
 Business Type: 6HK10  
 EPA Id Number: Not reported  
 APN: 434-032-23-00  
 Last HMMD Inspection: 04/13/2011  
 Permit Status: OPEN  
 Permit Expiration: 11/30/2012  
 Facility Owner: JOSEPH MALDONADO DDS  
 Facility Address: 10471 SAN DIEGO MISSION RD  
 Facility City: SAN DIEGO  
 Facility State: CA  
 Facility Zip: 92108-2101  
 UST Owner: Not reported  
 Handle Regulated Hazmat: Not reported  
 Own Or Operate UST: Not reported  
 Subject To APSA: Not reported  
 Generate Haz Waste: Y  
 Treat Haz Waste: Not reported  
 Generate Medical Waste: Y

Inactive Permits:

Facility Id: 150364  
 Update Date: 11/02/2012  
 Case Number: Not reported  
 Name: WASTE 902 INFECTIOUS WASTE, SHARPS  
 Other Information: ISOLYSER  
 Material Waste: Waste  
 Hazardous Categories 1: Not reported  
 Hazardous Categories 2: Not reported

Facility Id: 150364  
 Update Date: 11/02/2012  
 Case Number: Not reported  
 Name: WASTE 541 PHOTOCHEM/PHOTOPROC WASTE  
 Other Information: SRU, FIXERTRMT SYS  
 Material Waste: Waste  
 Hazardous Categories 1: Not reported  
 Hazardous Categories 2: Not reported

14

**SAN DIEGO FOTO LAB INC  
 10459 SAN DIEGO MISSION RD  
 SAN DIEGO, CA 92108**

**CA San Diego Co. HMMD S103621275  
 N/A**

SAN DIEGO CO. HMMD:

Facility Id: 133840  
 Business Type: 6HK18  
 EPA Id Number: Not reported  
 APN: 434-032-23-00  
 Last HMMD Inspection: 11/01/1994  
 Permit Status: INAC  
 Permit Expiration: 11/01/1994  
 Facility Owner: VICTOR VARADI  
 Facility Address: 10459 SAN DIEGO MISSION RD  
 Facility City: SAN DIEGO  
 Facility State: CA  
 Facility Zip: 92108-  
 UST Owner: Not reported

MAP FINDINGS

Map ID  
 Direction  
 Distance  
 Distance (ft.)Site

EDR ID Number

Database(s) EPA ID Number

**SAN DIEGO FOTO LAB INC (Continued)**

**S103621275**

Handle Regulated Hazmat: Not reported  
 Own Or Operate UST: Not reported  
 Subject To APSA: Not reported  
 Generate Haz Waste: Y  
 Treat Haz Waste: Not reported  
 Generate Medical Waste: Not reported

14

**EDR US Hist Cleaners 1014970789**

**10459 SAN DIEGO MISSION RD  
 SAN DIEGO, CA 92108**

**N/A**

EDR Historical Cleaners:

Name: AVALON CLEANERS  
 Year: 2002  
 Address: 10459 SAN DIEGO MISSION RD

Name: PARS CLEANERS  
 Year: 2004  
 Address: 10459 SAN DIEGO MISSION RD

Name: PARS CLEANERS  
 Year: 2005  
 Address: 10459 SAN DIEGO MISSION RD

Name: PARS CLEANERS  
 Year: 2006  
 Address: 10459 SAN DIEGO MISSION RD

Name: PARS CLEANERS  
 Year: 2007  
 Address: 10459 SAN DIEGO MISSION RD

Name: PARS CLEANERS  
 Year: 2008  
 Address: 10459 SAN DIEGO MISSION RD

Name: PREMIER DRY CLEANERS  
 Year: 2010  
 Address: 10459 SAN DIEGO MISSION RD

Name: PREMIER DRY CLEANERS  
 Year: 2011  
 Address: 10459 SAN DIEGO MISSION RD

Name: PREMIER DRY CLEANERS  
 Year: 2012  
 Address: 10459 SAN DIEGO MISSION RD



MAP FINDINGS

Map ID  
 Direction  
 Distance  
 Distance (ft.)Site

EDR ID Number  
 Database(s) EPA ID Number

**14 FUJI PHOTO FILM USA INC CA HAZNET S113172139**  
**10459 SAN DIEGO MISSION RD N/A**  
**SAN DIEGO, CA 92108**

HAZNET:  
 envid: S113172139  
 Year: 1994  
 GEPAID: CAP400480095  
 Contact: Not reported  
 Telephone: 0000000000  
 Mailing Name: Not reported  
 Mailing Address: Not reported  
 Mailing City,St,Zip: 000000000  
 Gen County: Not reported  
 TSD EPA ID: CAD981402522  
 TSD County: Not reported  
 Waste Category: Photochemicals/photoprocessing waste  
 Disposal Method: Recycler  
 Tons: .2168  
 Facility County: 0

**14 MICHAEL S CLEANERS EDR US Hist Cleaners 1009128261**  
**10439 SAN DIEGO MISSION RD N/A**  
**SAN DIEGO, CA**

EDR Historical Cleaners:  
 Name: MICHAEL S CLEANERS  
 Year: 1980  
 Type: CLEANERS AND DYERS

**14 STEVEN R JONES, D.C CA San Diego Co. HMMD S106072336**  
**10415 SAN DIEGO MISSION RD N/A**  
**SAN DIEGO, CA 92018**

SAN DIEGO CO. HMMD:  
 Facility Id: 202404  
 Business Type: 6HK15  
 EPA Id Number: Not reported  
 APN: 434-032-23-00  
 Last HMMD Inspection: 03/02/2005  
 Permit Status: INAC  
 Permit Expiration: 11/30/2005  
 Facility Owner: STEVEN R JONES  
 Facility Address: 10415 SAN DIEGO MISSION RD, #C  
 Facility City: SAN DIEGO  
 Facility State: CA  
 Facility Zip: 92018  
 UST Owner: Not reported  
 Handle Regulated Hazmat: Not reported  
 Own Or Operate UST: Not reported  
 Subject To APSA: Not reported  
 Generate Haz Waste: Y  
 Treat Haz Waste: Not reported  
 Generate Medical Waste: Not reported

MAP FINDINGS

Map ID  
 Direction  
 Distance  
 Distance (ft.)Site

EDR ID Number  
 EPA ID Number

Database(s)

14 **DAVID M TOPPI DMD, INC.  
 10415 SAN DIEGO MISSION RD  
 SAN DIEGO, CA 92108**

CA San Diego Co. HMMMD

S106064014  
 N/A

SAN DIEGO CO. HMMMD:

Facility Id: 211380  
 Business Type: 6HK10  
 EPA Id Number: Not reported  
 APN: 434-032-23-00  
 Last HMMMD Inspection: 08/11/2010  
 Permit Status: OPEN  
 Permit Expiration: 11/30/2012  
 Facility Owner: DAVID M TOPPI, DMD  
 Facility Address: 10415 SAN DIEGO MISSION RD #A  
 Facility City: San Diego  
 Facility State: CA  
 Facility Zip: 92108  
 UST Owner: Not reported  
 Handle Regulated Hazmat: Not reported  
 Own Or Operate UST: Not reported  
 Subject To APSA: Not reported  
 Generate Haz Waste: Not reported  
 Treat Haz Waste: Not reported  
 Generate Medical Waste: Y

Inactive Permits:

Facility Id: 211380  
 Update Date: 11/02/2012  
 Case Number: Not reported  
 Name: WASTE 902 INFECTIOUS WASTE, SHARPS  
 Other Information: ISOLYZER  
 Material Waste: Waste  
 Hazardous Categories 1: Not reported  
 Hazardous Categories 2: Not reported

Violations Active Permits:

Facility Id: 211380  
 Update Date: 11/02/2012  
 Inspection Date: 08/11/2010  
 Violation Code: 6HV4205  
 Violation: MED SOLID WASTE NOT SECURED TO DENY ACCE  
 Violation Citation: Medical Solid Waste not secured to deny access to unauthorized persons. 68.1211  
 Activity: ACTIVE

Facility Id: 133841  
 Business Type: 6HK18  
 EPA Id Number: CAL000021069  
 APN: 434-032-23-00  
 Last HMMMD Inspection: 11/01/1994  
 Permit Status: INAC  
 Permit Expiration: 07/31/1995  
 Facility Owner: ERIK CHRISTENSEN  
 Facility Address: 10415 SAN DIEGO MISSION RD #A  
 Facility City: SAN DIEGO  
 Facility State: CA  
 Facility Zip: 92108-  
 UST Owner: Not reported

MAP FINDINGS

Map ID  
 Direction  
 Distance  
 Distance (ft.)Site

EDR ID Number  
 EPA ID Number

Database(s)

**DAVID M TOPPI DMD, INC. (Continued)**

**S106064014**

Handle Regulated Hazmat: Not reported  
 Own Or Operate UST: Not reported  
 Subject To APSA: Not reported  
 Generate Haz Waste: Y  
 Treat Haz Waste: Not reported  
 Generate Medical Waste: Not reported

14

CA CHMIRS S105676656  
 N/A

**10405 SAN DIEGO MISSION RD.  
 SAN DIEGO, CA**

CHMIRS:

OES Incident Number: 01-1172  
 OES notification: 02/26/2001  
 OES Date: Not reported  
 OES Time: Not reported  
 Incident Date: Not reported  
**Date Completed: Not reported**  
 Property Use: Not reported  
 Agency Id Number: Not reported  
 Agency Incident Number: Not reported  
 Time Notified: Not reported  
 Time Completed: Not reported  
 Surrounding Area: Not reported  
 Estimated Temperature: Not reported  
 Property Management: Not reported  
 More Than Two Substances Involved?: Not reported  
 Resp Agncy Personel # Of Decontaminated: Not reported  
 Responding Agency Personel # Of Injuries: Not reported  
 Responding Agency Personel # Of Fatalities: Not reported  
 Others Number Of Decontaminated: Not reported  
 Others Number Of Injuries: Not reported  
 Others Number Of Fatalities: Not reported  
 Vehicle Make/year: Not reported  
 Vehicle License Number: Not reported  
 Vehicle State: Not reported  
 Vehicle Id Number: Not reported  
 CA DOT PUC/ICC Number: Not reported  
 Company Name: Not reported  
 Reporting Officer Name/ID: Not reported  
 Report Date: Not reported  
 Facility Telephone: Not reported  
 Waterway Involved: No  
 Waterway: Not reported  
 Spill Site: Not reported  
 Cleanup By: Reporting Party  
 Containment: Not reported  
 What Happened: Not reported  
 Type: Not reported  
 Measure: Not reported  
 Other: Not reported  
 Date/Time: Not reported  
 Year: 2001  
 Agency: City of San Diego Waste Water  
 Incident Date: 2/26/2001 12:00:00 AM  
 Admin Agency: San Diego County Health Services Dept.  
 Amount: Not reported  
 Contained: Yes

MAP FINDINGS

Map ID  
 Direction  
 Distance  
 Distance (ft.)Site

EDR ID Number  
 EPA ID Number

Database(s)

(Continued)

S105676656

Site Type:	Merchant/Business
E Date:	Not reported
Substance:	Sewage
Gallons:	540
Unknown:	0.000000
Substance #2:	Not reported
Substance #3:	Not reported
Evacuations:	0
Number of Injuries:	0
Number of Fatalities:	0
#1 Pipeline:	Not reported
#2 Pipeline:	Not reported
#3 Pipeline:	Not reported
#1 Vessel >= 300 Tons:	Not reported
#2 Vessel >= 300 Tons:	Not reported
#3 Vessel >= 300 Tons:	Not reported
Evacs:	Not reported
Injuries:	Not reported
Fatals:	Not reported
Comments:	Not reported
Description:	Debris in line caused overflow at clean-out.

14

**SAN DIEGO TEACHERS ASSOCIATION**  
**10393 SAN DIEGO MISSION RD**  
**SAN DIEGO, CA 92108**

CA HAZNET

S112863954  
 N/A

HAZNET:

envid:	S112863954
Year:	1996
GEPaid:	CAC001058360
Contact:	SAN DIEGO TEACHERS ASSOC.
Telephone:	0000000000
Mailing Name:	Not reported
Mailing Address:	10393 SAN DIEGO MISSION RD
Mailing City,St,Zip:	SAN DIEGO, CA 921080000
Gen County:	Not reported
TSD EPA ID:	NVT330010000
TSD County:	Not reported
Waste Category:	Polychlorinated biphenyls and material containing PCBs
Disposal Method:	Not reported
Tons:	1.7632
Facility County:	San Diego

14

**MISSION VERDE HOA**  
**6111 RANCHO MISSION RD**  
**SAN DIEGO, CA 92108**

CA HAZNET

S113463323  
 N/A

HAZNET:

envid:	S113463323
Year:	2010
GEPaid:	CAC002658592
Contact:	DAVE KAERNY
Telephone:	6192475344
Mailing Name:	Not reported
Mailing Address:	4619 VIEWRIDGE AVE STE B
Mailing City,St,Zip:	SAN DIEGO, CA 921235611

MAP FINDINGS

Map ID			EDR ID Number
Direction			
Distance			
Distance (ft.)	Site	Database(s)	EPA ID Number

---

**MISSION VERDE HOA (Continued)**

**S113463323**

Gen County: Not reported  
 TSD EPA ID: TXD077603371  
 TSD County: Not reported  
 Waste Category: Waste oil and mixed oil  
 Disposal Method: Fuel Blending Prior To Energy Recovery At Another Site  
 Tons: 0.3  
 Facility County: San Diego

---

**14 PADRE GARDENS RANCHO MISSION LP  
 10353 SAN DIEGO MISSION RD UNIT C22  
 SAN DIEGO, CA 92108**

**CA HAZNET S113772296  
 N/A**

HAZNET:

envid: S113772296  
 Year: 2012  
 GEPAID: CAC002684405  
 Contact: SHERRI BRESLIN  
 Telephone: 6195631856  
 Mailing Name: Not reported  
 Mailing Address: 7964 ARJONS DR STE H  
 Mailing City, St, Zip: SAN DIEGO, CA 92126  
 Gen County: San Diego  
 TSD EPA ID: AZC950823111  
 TSD County: 99  
 Waste Category: Not reported  
 Disposal Method: Landfill Or Surface Impoundment That Will Be Closed As Landfill( To  
 Include On-Site Treatment And/Or Stabilization)  
 Tons: 0.8  
 Facility County: San Diego

---

**14 SIERRA SPRINGS  
 10306 SAN DIEGO MISSION RD  
 SAN DIEGO, CA 92108**

**CA SWEEPS UST S104745133  
 CA San Diego Co. HMMD N/A**

SWEEPS UST:

Status: Active  
 Comp Number: 844  
 Number: 9  
 Board Of Equalization: 44-021584  
 Referral Date: Not reported  
 Action Date: 06-26-92  
 Created Date: 02-29-88  
 Owner Tank Id: Not reported  
 SWRCB Tank Id: Not reported  
 Tank Status: Not reported  
 Capacity: Not reported  
 Active Date: Not reported  
 Tank Use: Not reported  
 STG: Not reported  
 Content: Not reported  
 Number Of Tanks: Not reported

Status: Not reported  
 Comp Number: 844  
 Number: Not reported  
 Board Of Equalization: 44-021584

MAP FINDINGS

Map ID  
 Direction  
 Distance  
 Distance (ft.)Site

EDR ID Number

Database(s) EPA ID Number

**SIERRA SPRINGS (Continued)**

**S104745133**

Referral Date: Not reported  
 Action Date: Not reported  
 Created Date: Not reported  
 Owner Tank Id: Not reported  
 SWRCB Tank Id: 37-000-000844-000001  
 Tank Status: Not reported  
 Capacity: 5000  
 Active Date: Not reported  
 Tank Use: M.V. FUEL  
 STG: WASTE  
 Content: LEADED  
 Number Of Tanks: 1

**SAN DIEGO CO. HMMD:**

Facility Id: 100844  
 Business Type: 6HK70  
 EPA Id Number: CAL000091785  
 APN: 434-031-03-00  
 Last HMMD Inspection: 12/02/2003  
 Permit Status: INAC  
 Permit Expiration: 03/31/2005  
 Facility Owner: HINCKLEY & SCHMITT, INC  
 Facility Address: 10306 SAN DIEGO MISSION RD  
 Facility City: SAN DIEGO  
 Facility State: CA  
 Facility Zip: 92108-2103  
 UST Owner: SILVER SPRINGS WATER CO  
 Handle Regulated Hazmat: Y  
 Own Or Operate UST: Not reported  
 Subject To APSA: Not reported  
 Generate Haz Waste: Not reported  
 Treat Haz Waste: Not reported  
 Generate Medical Waste: Not reported

**UST:**

UST Name: UNDERGROUND TANK 100844 T001  
 Last Update: 2012-11-02 14:17:38  
 Permit Number: 100844  
 Tank Type: SINGLE WALL  
 Additional Id: 1  
 Capacity Gallons: 5000  
 UST Contents: PREMIUM UNLEADED  
 Other Content Info: PREMIUM UNLEADED  
 Reg Status: REMOVED  
 Remove Close Date: 1987-01-12 00:00:00  
 Year Installed: Not reported  
 Pipe Type: Not reported  
 Delivery System: Not reported  
 Monitor Code: 90  
 UST Monitor Method: NO MONITORING ALTERNATIVE SELECTED. VERIFY AND ENTER MONITORING ALTERNATIVE DURING INSPECTION.

Facility Id: 208942  
 Business Type: 6HK75  
 EPA Id Number: Not reported  
 APN: 434-031-03-00

MAP FINDINGS

Map ID  
 Direction  
 Distance  
 Distance (ft.)Site

EDR ID Number  
 EPA ID Number

Database(s)

**SIERRA SPRINGS (Continued)**

**S104745133**

Last HMMD Inspection: 09/14/2010  
 Permit Status: INAC  
 Permit Expiration: 01/31/2012  
 Facility Owner: THE FIREHOUSE BREWING COMPANY  
 Facility Address: 10306 SAN DIEGO MISSION RD  
 Facility City: SAN DIEGO  
 Facility State: CA  
 Facility Zip: 92108  
 UST Owner: Not reported  
 Handle Regulated Hazmat: Y  
 Own Or Operate UST: Not reported  
 Subject To APSA: Not reported  
 Generate Haz Waste: Not reported  
 Treat Haz Waste: Not reported  
 Generate Medical Waste: Not reported

Violations Inactive Permits:  
 Facility Id: 208942  
 Update Date: 11/02/2012  
 Inspection Date: 09/14/2010  
 Violation Code: 6HV1013  
 Violation: HMBP NOT AVAILABLE FOR REVIEW  
 Violation Citation: Copy of HMBP not onsite for inspector's review. 25505(e)  
 Activity: Inactive Permit

14

**SIERRA SPRINGS WATER CO  
 10306 SAN DIEGO MISSION RD  
 SAN DIEGO, CA 92108**

**CA HAZNET S112947870  
 N/A**

HAZNET:  
 envid: S112947870  
 Year: 2005  
 GEPAID: CAC002594318  
 Contact: GREG SCHUBERT  
 Telephone: 6192820649  
 Mailing Name: Not reported  
 Mailing Address: 10306 SAN DIEGO MISSION RD  
 Mailing City,St,Zip: SAN DIEGO, CA 92108  
 Gen County: Not reported  
 TSD EPA ID: CAD008252405  
 TSD County: Not reported  
 Waste Category: Off-specification, aged or surplus organics  
 Disposal Method: Recycler  
 Tons: 0.1  
 Facility County: San Diego

envid: S112947870  
 Year: 2005  
 GEPAID: CAC002594318  
 Contact: GREG SCHUBERT  
 Telephone: 6192820649  
 Mailing Name: Not reported  
 Mailing Address: 10306 SAN DIEGO MISSION RD  
 Mailing City,St,Zip: SAN DIEGO, CA 92108  
 Gen County: Not reported  
 TSD EPA ID: NVT330010000  
 TSD County: Not reported

MAP FINDINGS

Map ID  
 Direction  
 Distance  
 Distance (ft.)Site

EDR ID Number  
 EPA ID Number

Database(s)

**SIERRA SPRINGS WATER CO (Continued)**

**S112947870**

Waste Category: Liquids with pH <= 2  
 Disposal Method: Disposal, Other  
 Tons: 0.02  
 Facility County: San Diego

envid: S112947870  
 Year: 2005  
 GEPAID: CAC002594318  
 Contact: GREG SCHUBERT  
 Telephone: 6192820649  
 Mailing Name: Not reported  
 Mailing Address: 10306 SAN DIEGO MISSION RD  
 Mailing City,St,Zip: SAN DIEGO, CA 92108  
 Gen County: Not reported  
 TSD EPA ID: NVT330010000  
 TSD County: Not reported  
 Waste Category: Other inorganic solid waste  
 Disposal Method: Disposal, Land Fill  
 Tons: 0.03  
 Facility County: San Diego

envid: S112947870  
 Year: 2005  
 GEPAID: CAC002594318  
 Contact: GREG SCHUBERT  
 Telephone: 6192820649  
 Mailing Name: Not reported  
 Mailing Address: 10306 SAN DIEGO MISSION RD  
 Mailing City,St,Zip: SAN DIEGO, CA 92108  
 Gen County: Not reported  
 TSD EPA ID: CAT080033681  
 TSD County: Not reported  
 Waste Category: Latex waste  
 Disposal Method: Disposal, Land Fill  
 Tons: 0.11  
 Facility County: San Diego

envid: S112947870  
 Year: 2005  
 GEPAID: CAC002594318  
 Contact: GREG SCHUBERT  
 Telephone: 6192820649  
 Mailing Name: Not reported  
 Mailing Address: 10306 SAN DIEGO MISSION RD  
 Mailing City,St,Zip: SAN DIEGO, CA 92108  
 Gen County: Not reported  
 TSD EPA ID: CAT080033681  
 TSD County: Not reported  
 Waste Category: Other organic solids  
 Disposal Method: Disposal, Land Fill  
 Tons: 0.07  
 Facility County: San Diego

[Click this hyperlink](#) while viewing on your computer to access 2 additional CA\_HAZNET: record(s) in the EDR Site Report.



MAP FINDINGS

Map ID  
 Direction  
 Distance  
 Distance (ft.)Site

EDR ID Number

Database(s) EPA ID Number

**14 HINCKLEY & SCHMITT  
 10306 SAN DIEGO MISSION ROAD  
 SAN DIEGO, CA 92108**

**CA HAZNET S113056319  
 N/A**

HAZNET:

envid: S113056319  
 Year: 1999  
 GEPAID: CAL000091785  
 Contact: SUNTORY WATER GROUP, INC  
 Telephone: 3037211596  
 Mailing Name: Not reported  
 Mailing Address: 10306 SAN DIEGO MISSION RD  
 Mailing City,St,Zip: SAN DIEGO, CA 921082103  
 Gen County: Not reported  
 TSD EPA ID: CAD008302903  
 TSD County: Not reported  
 Waste Category: Liquids with halogenated organic compounds >= 1,000 Mg./L  
 Disposal Method: Recycler  
 Tons: .1459  
 Facility County: San Diego

envid: S113056319  
 Year: 1997  
 GEPAID: CAL000091785  
 Contact: SUNTORY WATER GROUP, INC  
 Telephone: 3037211596  
 Mailing Name: Not reported  
 Mailing Address: 10306 SAN DIEGO MISSION RD  
 Mailing City,St,Zip: SAN DIEGO, CA 921082103  
 Gen County: Not reported  
 TSD EPA ID: CAD009452657  
 TSD County: Not reported  
 Waste Category: Unspecified organic liquid mixture  
 Disposal Method: Recycler  
 Tons: .0417  
 Facility County: San Diego

envid: S113056319  
 Year: 1995  
 GEPAID: CAL000091785  
 Contact: SUNTORY WATER GROUP, INC  
 Telephone: 3037211596  
 Mailing Name: Not reported  
 Mailing Address: 10306 SAN DIEGO MISSION RD  
 Mailing City,St,Zip: SAN DIEGO, CA 921082103  
 Gen County: Not reported  
 TSD EPA ID: CAD009452657  
 TSD County: Not reported  
 Waste Category: Unspecified organic liquid mixture  
 Disposal Method: Recycler  
 Tons: .0417  
 Facility County: San Diego

envid: S113056319  
 Year: 1994  
 GEPAID: CAL000091785  
 Contact: SUNTORY WATER GROUP, INC  
 Telephone: 3037211596  
 Mailing Name: Not reported

MAP FINDINGS

Map ID  
 Direction  
 Distance  
 Distance (ft.)Site

EDR ID Number  
 EPA ID Number

Database(s)

**HINCKLEY & SCHMITT (Continued)**

**S113056319**

Mailing Address: 10306 SAN DIEGO MISSION RD  
 Mailing City,St,Zip: SAN DIEGO, CA 921082103  
 Gen County: Not reported  
 TSD EPA ID: CAD044429835  
 TSD County: Not reported  
 Waste Category: Oxygenated solvents (acetone, butanol, ethyl acetate, etc.)  
 Disposal Method: Recycler  
 Tons: .2293  
 Facility County: San Diego

14

**SCANIVALVE CORPORATION  
 10222 SAN DIEGO MISSION RD  
 SAN DIEGO, CA 92108**

**CA HAZNET**

**S113034210  
 N/A**

HAZNET:

envid: S113034210  
 Year: 1995  
 GEPAID: CAL000032709  
 Contact: SCANIVALVE CORPORATIO  
 Telephone: 8009355151  
 Mailing Name: Not reported  
 Mailing Address: 1722 N MADSON ST  
 Mailing City,St,Zip: LIBERTY LAKE, WA 998190000  
 Gen County: Not reported  
 TSD EPA ID: CAT080010101  
 TSD County: Not reported  
 Waste Category: Unspecified organic liquid mixture  
 Disposal Method: Transfer Station  
 Tons: .3335  
 Facility County: San Diego

envid: S113034210  
 Year: 1995  
 GEPAID: CAL000032709  
 Contact: SCANIVALVE CORPORATIO  
 Telephone: 8009355151  
 Mailing Name: Not reported  
 Mailing Address: 1722 N MADSON ST  
 Mailing City,St,Zip: LIBERTY LAKE, WA 998190000  
 Gen County: Not reported  
 TSD EPA ID: CAT080010101  
 TSD County: Not reported  
 Waste Category: Other organic solids  
 Disposal Method: Transfer Station  
 Tons: .1000  
 Facility County: San Diego

envid: S113034210  
 Year: 1994  
 GEPAID: CAL000032709  
 Contact: SCANIVALVE CORPORATIO  
 Telephone: 8009355151  
 Mailing Name: Not reported  
 Mailing Address: 1722 N MADSON ST  
 Mailing City,St,Zip: LIBERTY LAKE, WA 998190000  
 Gen County: Not reported  
 TSD EPA ID: CAT080010101  
 TSD County: Not reported

MAP FINDINGS

Map ID  
 Direction  
 Distance  
 Distance (ft.)Site

EDR ID Number  
 EPA ID Number

Database(s)

**SCANIVALVE CORPORATION (Continued)**

**S113034210**

Waste Category: Other inorganic solid waste  
 Disposal Method: Transfer Station  
 Tons: .0250  
 Facility County: San Diego

envid: S113034210  
 Year: 1994  
 GEPAID: CAL000032709  
 Contact: SCANIVALVE CORPORATIO  
 Telephone: 8009355151  
 Mailing Name: Not reported  
 Mailing Address: 1722 N MADSON ST  
 Mailing City,St,Zip: LIBERTY LAKE, WA 998190000  
 Gen County: Not reported  
 TSD EPA ID: CAT080010101  
 TSD County: Not reported  
 Waste Category: Liquids with mercury >= 20 Mg./L  
 Disposal Method: Transfer Station  
 Tons: .0500  
 Facility County: San Diego

envid: S113034210  
 Year: 1994  
 GEPAID: CAL000032709  
 Contact: SCANIVALVE CORPORATIO  
 Telephone: 8009355151  
 Mailing Name: Not reported  
 Mailing Address: 1722 N MADSON ST  
 Mailing City,St,Zip: LIBERTY LAKE, WA 998190000  
 Gen County: Not reported  
 TSD EPA ID: CAD009452657  
 TSD County: Not reported  
 Waste Category: Halogenated solvents (chloroforms, methyl chloride, perchloroethylene, etc)  
 Disposal Method: Recycler  
 Tons: .0417  
 Facility County: San Diego

[Click this hyperlink](#) while viewing on your computer to access  
 2 additional CA\_HAZNET: record(s) in the EDR Site Report.

14

**SCANIVALVE CORP  
 10222 SAN DIEGO MISSION RD  
 SAN DIEGO, CA 92108**

**CA San Diego Co. HMMD S100623579  
 N/A**

SAN DIEGO CO. HMMD:  
 Facility Id: 100843  
 Business Type: 6HK35  
 EPA Id Number: CAL000032709  
 APN: 434-031-02-00  
 Last HMMD Inspection: 02/22/1995  
 Permit Status: INAC  
 Permit Expiration: 02/22/1995  
 Facility Owner: THEODORE BANTIS  
 Facility Address: P O BOX 609005  
 Facility City: SAN DIEGO  
 Facility State: CA  
 Facility Zip: 92112-0609

MAP FINDINGS

Map ID  
 Direction  
 Distance  
 Distance (ft.)Site

EDR ID Number  
 EPA ID Number

Database(s)

**SCANIVALVE CORP (Continued)**

**S100623579**

UST Owner: Not reported  
 Handle Regulated Hazmat: Y  
 Own Or Operate UST: Not reported  
 Subject To APSA: Not reported  
 Generate Haz Waste: Y  
 Treat Haz Waste: Not reported  
 Generate Medical Waste: Not reported

14

CA CHMIRS S113998813  
 N/A

**6191 RANCHO MISSION ROAD  
 SAN DIEGO, CA 92108**

CHMIRS:

OES Incident Number: '13-1930  
 OES notification: 03/31/2013  
 OES Date: Not reported  
 OES Time: Not reported  
 Incident Date: Not reported  
**Date Completed: Not reported**  
 Property Use: Not reported  
 Agency Id Number: Not reported  
 Agency Incident Number: Not reported  
 Time Notified: Not reported  
 Time Completed: Not reported  
 Surrounding Area: Not reported  
 Estimated Temperature: Not reported  
 Property Management: Not reported  
 More Than Two Substances Involved?: Not reported  
 Resp Agncy Personel # Of Decontaminated: Not reported  
 Responding Agency Personel # Of Injuries: Not reported  
 Responding Agency Personel # Of Fatalities: Not reported  
 Others Number Of Decontaminated: Not reported  
 Others Number Of Injuries: Not reported  
 Others Number Of Fatalities: Not reported  
 Vehicle Make/year: Not reported  
 Vehicle License Number: Not reported  
 Vehicle State: Not reported  
 Vehicle Id Number: Not reported  
 CA DOT PUC/ICC Number: Not reported  
 Company Name: Not reported  
 Reporting Officer Name/ID: Not reported  
 Report Date: Not reported  
 Facility Telephone: Not reported  
 Waterway Involved: Yes  
 Waterway: Storm drain  
 Spill Site: Residence  
 Cleanup By: Reporting Party  
 Containment: Not reported  
 What Happened: Not reported  
 Type: Not reported  
 Measure: Gal(s)  
 Other: Not reported  
 Date/Time: 1740  
 Year: 2013  
 Agency: City of San Diego  
 Incident Date: 3/30/2013  
 Admin Agency: San Diego County Health Services Department  
 Amount: Not reported

MAP FINDINGS

Map ID  
 Direction  
 Distance  
 Distance (ft.)Site

EDR ID Number  
 EPA ID Number

Database(s)

(Continued)

S113998813

Contained:	Yes
Site Type:	Storm drain
E Date:	Not reported
Substance:	Sewage
Quantity Released:	180
Unknown:	Not reported
Substance #2:	Not reported
Substance #3:	Not reported
Evacuations:	Not reported
Number of Injuries:	Not reported
Number of Fatalities:	Not reported
#1 Pipeline:	Not reported
#2 Pipeline:	Not reported
#3 Pipeline:	Not reported
#1 Vessel >= 300 Tons:	Not reported
#2 Vessel >= 300 Tons:	Not reported
#3 Vessel >= 300 Tons:	Not reported
Evacs:	Not reported
Injuries:	Not reported
Fatals:	Not reported
Comments:	Not reported
Description:	RP states that blockage in a private lateral caused the release of sewage from a private clean out and into a storm drain. The entire release was recovered and washed down. Clean up is completed.

14

**KAREN STONIER**  
**6255 RANCHO MISSION RD UNIT 209**  
**SAN DIEGO, CA 92108**

**CA HAZNET S112987387**  
**N/A**

HAZNET:

envid:	S112987387
Year:	2011
GEPaid:	CAC002668103
Contact:	KAREN STONIER
Telephone:	6197944253
Mailing Name:	Not reported
Mailing Address:	6255 RANCHO MISSION RD UNIT 209
Mailing City,St,Zip:	SAN DIEGO, CA 921081820
Gen County:	Not reported
TSD EPA ID:	AZC950823111
TSD County:	Not reported
Waste Category:	Asbestos containing waste
Disposal Method:	Landfill Or Surface Impoundment That Will Be Closed As Landfill( To Include On-Site Treatment And/Or Stabilization)
Tons:	0.4
Facility County:	San Diego
envid:	S112987387
Year:	2011
GEPaid:	CAC002668103
Contact:	KAREN STONIER
Telephone:	6197944253
Mailing Name:	Not reported
Mailing Address:	6255 RANCHO MISSION RD UNIT 209
Mailing City,St,Zip:	SAN DIEGO, CA 921081820
Gen County:	Not reported
TSD EPA ID:	AZC950823111
TSD County:	Not reported

MAP FINDINGS

Map ID  
 Direction  
 Distance  
 Distance (ft.)Site

EDR ID Number  
 EPA ID Number

Database(s)

**KAREN STONIER (Continued)**

**S112987387**

Waste Category: Asbestos containing waste  
 Disposal Method: Landfill Or Surface Impoundment That Will Be Closed As Landfill( To Include On-Site Treatment And/Or Stabilization)  
 Tons: 0.4  
 Facility County: San Diego

14

**EDR US Hist Auto Stat 1015583984  
 N/A**

**6302 RANCHO MISSION RD  
 SAN DIEGO, CA 92108**

EDR Historical Auto Stations:

Name: CALIFORNIA BTRY & AUTO ELCTRC  
 Year: 2004  
 Address: 6302 RANCHO MISSION RD

14

**CA HAZNET S113071847  
 N/A**

**PRADO APARTMENTS  
 6304 RANCHO MISSION RD  
 SAN DIEGO, CA 92108**

HAZNET:

envid: S113071847  
 Year: 2007  
 GEPAID: CAL000126938  
 Contact: TOM BARRY/MAINTENANCE SUPER  
 Telephone: 6195768077  
 Mailing Name: Not reported  
 Mailing Address: 6304 RANCHO MISSION RD  
 Mailing City,St,Zip: SAN DIEGO, CA 921081992  
 Gen County: Not reported  
 TSD EPA ID: CAD009007626  
 TSD County: Not reported  
 Waste Category: Asbestos containing waste  
 Disposal Method: Not reported  
 Tons: 1.2  
 Facility County: San Diego

envid: S113071847  
 Year: 2006  
 GEPAID: CAL000126938  
 Contact: TOM BARRY/MAINTENANCE SUPER  
 Telephone: 6195768077  
 Mailing Name: Not reported  
 Mailing Address: 6304 RANCHO MISSION RD  
 Mailing City,St,Zip: SAN DIEGO, CA 921081992  
 Gen County: Not reported  
 TSD EPA ID: AZC950823111  
 TSD County: Not reported  
 Waste Category: Asbestos containing waste  
 Disposal Method: Disposal, Land Fill  
 Tons: 2.52  
 Facility County: San Diego

envid: S113071847  
 Year: 1994  
 GEPAID: CAL000126938  
 Contact: LEO ZUCKERMAN

MAP FINDINGS

Map ID  
 Direction  
 Distance  
 Distance (ft.)Site

EDR ID Number  
 EPA ID Number

Database(s)

**PRADO APARTMENTS (Continued)**

**S113071847**

Telephone: 6192805383  
 Mailing Name: Not reported  
 Mailing Address: 6304 RANCHO MISSION RD  
 Mailing City,St,Zip: SAN DIEGO, CA 921081992  
 Gen County: Not reported  
 TSD EPA ID: CAD009007626  
 TSD County: Not reported  
 Waste Category: Asbestos containing waste  
 Disposal Method: Disposal, Land Fill  
 Tons: .3371  
 Facility County: San Diego

14

**NAZARETH HOUSE  
 6333 RANCHO MISSION RD  
 SAN DIEGO, CA 92108**

CA San Diego Co. HMMD

**S104748176  
 N/A**

SAN DIEGO CO. HMMD:

Facility Id: 114270  
 Business Type: 6HK58  
 EPA Id Number: Not reported  
 APN: 434-040-40-55  
 Last HMMD Inspection: 04/11/2011  
 Permit Status: OPEN  
 Permit Expiration: 11/30/2012  
 Facility Owner: POOR SISTERS NAZARETH  
 Facility Address: 6333 RANCHO MISSION RD  
 Facility City: SAN DIEGO  
 Facility State: CA  
 Facility Zip: 92108-2001  
 UST Owner: Not reported  
 Handle Regulated Hazmat: Y  
 Own Or Operate UST: Not reported  
 Subject To APSA: Not reported  
 Generate Haz Waste: Not reported  
 Treat Haz Waste: Not reported  
 Generate Medical Waste: Not reported

Active Permits:

Facility Id: 114270  
 Update Date: 11/02/2012  
 Case Number: 74-98-6  
 Name: PROPANE, LIQUIFIED PETROLEUM COMRESSED GAS  
 Other Information: Not reported  
 Material Waste: Material  
 Hazardous Categories 1: ACUTE  
 Hazardous Categories 2: Not reported

Facility Id: 114270  
 Update Date: 11/02/2012  
 Case Number: Not reported  
 Name: WASTE 311 PHARMACEUTICAL WASTE  
 Other Information: EXPIRED/ UNUSED MEDS  
 Material Waste: Waste  
 Hazardous Categories 1: Not reported  
 Hazardous Categories 2: Not reported

Facility Id: 114270  
 Update Date: 11/02/2012

MAP FINDINGS

Map ID  
 Direction  
 Distance  
 Distance (ft.)Site

EDR ID Number

Database(s) EPA ID Number

**NAZARETH HOUSE (Continued)**

**S104748176**

Case Number: Not reported  
 Name: WASTE 902 INFECTIOUS WASTE, SHARPS  
 Other Information: SHARPS  
 Material Waste: Waste  
 Hazardous Categories 1: Not reported  
 Hazardous Categories 2: Not reported

Facility Id: 114270  
 Business Type: 6HK58  
 EPA Id Number: Not reported  
 APN: 434-040-40-55  
 Last HMMMD Inspection: 04/11/2011  
 Permit Status: OPEN  
 Permit Expiration: 11/30/2012  
 Facility Owner: POOR SISTERS NAZARETH  
 Facility Address: 6333 RANCHO MISSION RD  
 Facility City: SAN DIEGO  
 Facility State: CA  
 Facility Zip: 92108-2001  
 UST Owner: Not reported  
 Handle Regulated Hazmat: Y  
 Own Or Operate UST: Not reported  
 Subject To APSA: Not reported  
 Generate Haz Waste: Not reported  
 Treat Haz Waste: Not reported  
 Generate Medical Waste: Y

Active Permits:

Facility Id: 114270  
 Update Date: 11/02/2012  
 Case Number: 74-98-6  
 Name: PROPANE, LIQUIFIED PETROLEUM COMPRESSED GAS  
 Other Information: Not reported  
 Material Waste: Material  
 Hazardous Categories 1: ACUTE  
 Hazardous Categories 2: Not reported

Facility Id: 114270  
 Update Date: 11/02/2012  
 Case Number: Not reported  
 Name: WASTE 311 PHARMACEUTICAL WASTE  
 Other Information: EXPIRED/ UNUSED MEDS  
 Material Waste: Waste  
 Hazardous Categories 1: Not reported  
 Hazardous Categories 2: Not reported

Facility Id: 114270  
 Update Date: 11/02/2012  
 Case Number: Not reported  
 Name: WASTE 902 INFECTIOUS WASTE, SHARPS  
 Other Information: SHARPS  
 Material Waste: Waste  
 Hazardous Categories 1: Not reported  
 Hazardous Categories 2: Not reported



MAP FINDINGS

Map ID  
 Direction  
 Distance  
 Distance (ft.)Site

EDR ID Number  
 Database(s) EPA ID Number

**14 SMITH, SHELLEY LYNN SEPARATE PROPERTY TRUST 11-12-0 CA HAZNET S117305010**  
**6359 RANCHO MISSION RD UNIT 2 N/A**  
**SAN DIEGO, CA 92108**

HAZNET:

envid: S117305010  
 Year: 2013  
 GEPAID: CAC002749590  
 Contact: SMITH, SHELLEY  
 Telephone: 6192800633  
 Mailing Name: Not reported  
 Mailing Address: 6359 RANCHO MISSION RD UNIT 2  
 Mailing City,St,Zip: SAN DIEGO, CA 92108  
 Gen County: San Diego  
 TSD EPA ID: CAD028409019  
 TSD County: Los Angeles  
 Waste Category: Not reported  
 Disposal Method: Storage, Bulking, And/Or Transfer Off Site--No Treatment/Reovery (H010-H129) Or (H131-H135)  
 Tons: 0.01  
 Facility County: Not reported

envid: S117305010  
 Year: 2013  
 GEPAID: CAC002749590  
 Contact: SMITH, SHELLEY  
 Telephone: 6192800633  
 Mailing Name: Not reported  
 Mailing Address: 6359 RANCHO MISSION RD UNIT 2  
 Mailing City,St,Zip: SAN DIEGO, CA 92108  
 Gen County: San Diego  
 TSD EPA ID: AZC950823111  
 TSD County: 99  
 Waste Category: Not reported  
 Disposal Method: Landfill Or Surface Impoundment That Will Be Closed As Landfill( To Include On-Site Treatment And/Or Stabilization)  
 Tons: 0.4  
 Facility County: Not reported

**14 SARA LEHNHARDT CA HAZNET S112880163**  
**6381-6 RANCHO MISSION RD N/A**  
**SAN DIEGO, CA 92108**

HAZNET:

envid: S112880163  
 Year: 1996  
 GEPAID: CAC001298032  
 Contact: SARA LEHNHARDT  
 Telephone: 0000000000  
 Mailing Name: Not reported  
 Mailing Address: 6381 RANCHO MISSION RD  
 Mailing City,St,Zip: HOLTVILLE, CA 922500000  
 Gen County: Not reported  
 TSD EPA ID: IRC957100891  
 TSD County: Not reported  
 Waste Category: Asbestos containing waste  
 Disposal Method: Disposal, Land Fill  
 Tons: .8428  
 Facility County: San Diego

MAP FINDINGS

Map ID  
 Direction  
 Distance  
 Distance (ft.)Site

EDR ID Number  
 Database(s) EPA ID Number

14      **JOEL AKAMINE**      **CA HAZNET**      **S113790532**  
**6389 RANCHO MISSION RD UNIT 2**      **N/A**  
**SAN DIEGO, CA 92108**

HAZNET:  
 envid: S113790532  
 Year: 2012  
 GEPAID: CAC002708366  
 Contact: JOEL AKAMINE  
 Telephone: 8584423652  
 Mailing Name: Not reported  
 Mailing Address: 6389 RANCHO MISSION RD UNIT 2  
 Mailing City,St,Zip: SAN DIEGO, CA 921082024  
 Gen County: San Diego  
 TSD EPA ID: AZC950823111  
 TSD County: 99  
 Waste Category: Not reported  
 Disposal Method: Landfill Or Surface Impoundment That Will Be Closed As Landfill( To Include On-Site Treatment And/Or Stabilization)  
 Tons: 1.6  
 Facility County: San Diego

15      **SDUSD-TRANSPORTATION BASE 1**      **CA SAN DIEGO CO. SAM**      **S108407244**  
**2351 CARDINAL LN**      **N/A**  
**SAN DIEGO, CA 92123**

SAN DIEGO CO. SAM:

Case Number: H14087-001  
 Agency: DEH Site Assessment & Mitigation  
**Funding: Non Billable**  
 Facility Type: Failed Integrity Test  
 Facility Status: Closed Case  
 Date: 4/5/1988  
 Date Began: 8/21/1986

Case Number: H14087-002  
 Agency: DEH Site Assessment & Mitigation  
**Funding: Non Billable**  
 Facility Type: Failed Integrity Test  
 Facility Status: Closed Case  
 Date: 3/23/1989  
 Date Began: 3/23/1989

Case Number: H14087-003  
 Agency: DEH Site Assessment & Mitigation  
**Funding: LOP - State Fund**  
 Facility Type: Soils Only  
 Facility Status: Closed Case  
 Date: 12/24/2003  
 Date Began: 8/5/1998

MAP FINDINGS

Map ID  
 Direction  
 Distance  
 Distance (ft.)Site

EDR ID Number  
 EPA ID Number

Database(s)

15 **SAN DIEGO SCHOOLS-TRANS. BASE1**  
**2351 CARDINAL LN**  
**SAN DIEGO, CA 92123**

**CA LUST**  
**CA SWEEPS UST**  
**CA San Diego Co. HMMD**

**S103472113**  
**N/A**

LUST REG 9:

Region: 9  
 Status: Preliminary site assessment underway  
 Case Number: 9UT3704  
 Local Case: H14087-003  
 Substance: Gasoline  
 Qty Leaked: Not reported  
 Abate Method: Not reported  
 Local Agency: San Diego  
 How Found: Tank Closure  
 How Stopped: Close Tank  
 Source: Tank  
 Cause: Corrosion  
 Lead Agency: Local Agency  
 Case Type: Soil only  
 Date Found: 08/05/1998  
 Date Stopped: 08/05/1998  
 Confirm Date: / /  
 Submit Workplan: Not reported  
 Prelim Assess: 08/26/1998  
 Desc Pollution: Not reported  
 Remed Plan: / /  
 Remed Action: Not reported  
 Began Monitor: Not reported  
 Release Date: 08/05/1998  
 Enforce Date: Not reported  
 Closed Date: Not reported  
 Enforce Type: Not reported  
 Pilot Program: LOP  
 Basin Number: 907.11  
 GW Depth: 18'  
 Beneficial Use: MUNBU  
 NPDES Number: Not reported  
 Priority: 2A  
 File Dispn: Administratively opened on database, however no file physically exists  
 Interim Remedial Actions: Not reported  
 Cleanup and Abatement order Number: Not reported  
 Waste Discharge Requirement Number: Not reported

SWEEPS UST:

Status: Active  
 Comp Number: 14087  
 Number: 9  
 Board Of Equalization: 44-022843  
 Referral Date: Not reported  
 Action Date: 06-26-92  
 Created Date: 02-29-88  
 Owner Tank Id: Not reported  
 SWRCB Tank Id: 37-000-014087-000001  
 Tank Status: A  
 Capacity: 10000  
 Active Date: Not reported  
 Tank Use: M.V. FUEL  
 STG: P  
 Content: OTHER

MAP FINDINGS

Map ID  
 Direction  
 Distance  
 Distance (ft.)Site

EDR ID Number

Database(s) EPA ID Number

**SAN DIEGO SCHOOLS-TRANS. BASE1 (Continued)**

**S103472113**

Number Of Tanks: 6

Status: Active  
 Comp Number: 14087  
 Number: 9  
 Board Of Equalization: 44-022843  
 Referral Date: Not reported  
 Action Date: 06-26-92  
 Created Date: 02-29-88  
 Owner Tank Id: Not reported  
 SWRCB Tank Id: 37-000-014087-000002  
 Tank Status: A  
 Capacity: 10000  
 Active Date: Not reported  
 Tank Use: M.V. FUEL  
 STG: P  
 Content: OTHER  
 Number Of Tanks: Not reported

Status: Active  
 Comp Number: 14087  
 Number: 9  
 Board Of Equalization: 44-022843  
 Referral Date: Not reported  
 Action Date: 06-26-92  
 Created Date: 02-29-88  
 Owner Tank Id: Not reported  
 SWRCB Tank Id: 37-000-014087-000003  
 Tank Status: A  
 Capacity: 10000  
 Active Date: Not reported  
 Tank Use: M.V. FUEL  
 STG: P  
 Content: REG UNLEADED  
 Number Of Tanks: Not reported

Status: Active  
 Comp Number: 14087  
 Number: 9  
 Board Of Equalization: 44-022843  
 Referral Date: Not reported  
 Action Date: 06-26-92  
 Created Date: 02-29-88  
 Owner Tank Id: Not reported  
 SWRCB Tank Id: 37-000-014087-000004  
 Tank Status: A  
 Capacity: 5000  
 Active Date: Not reported  
 Tank Use: M.V. FUEL  
 STG: P  
 Content: OTHER  
 Number Of Tanks: Not reported

Status: Active  
 Comp Number: 14087  
 Number: 9  
 Board Of Equalization: 44-022843

MAP FINDINGS

Map ID  
 Direction  
 Distance  
 Distance (ft.)Site

EDR ID Number  
 EPA ID Number

Database(s)

**SAN DIEGO SCHOOLS-TRANS. BASE1 (Continued)**

**S103472113**

Referral Date: Not reported  
 Action Date: 06-26-92  
 Created Date: 02-29-88  
 Owner Tank Id: Not reported  
 SWRCB Tank Id: 37-000-014087-000005  
 Tank Status: A  
 Capacity: 6000  
 Active Date: Not reported  
 Tank Use: M.V. FUEL  
 STG: P  
 Content: OTHER  
 Number Of Tanks: Not reported

Status: Active  
 Comp Number: 14087  
 Number: 9  
 Board Of Equalization: 44-022843  
 Referral Date: Not reported  
 Action Date: 06-26-92  
 Created Date: 02-29-88  
 Owner Tank Id: Not reported  
 SWRCB Tank Id: 37-000-014087-000006  
 Tank Status: A  
 Capacity: 500  
 Active Date: Not reported  
 Tank Use: PETROLEUM  
 STG: W  
 Content: Not reported  
 Number Of Tanks: Not reported

**SAN DIEGO CO. HMMD:**

Facility Id: 114087  
 Business Type: 6HK56  
 EPA Id Number: CAD981453418  
 APN: 677-010-02-00  
 Last HMMD Inspection: 07/26/2007  
 Permit Status: OPEN  
 Permit Expiration: 07/31/2013  
 Facility Owner: SDUSD - SAFETY PROGRAM SUPERVISOR  
 Facility Address: 4860 RUFFNER ST  
 Facility City: San Diego  
 Facility State: CA  
 Facility Zip: 92111  
 UST Owner: SAN DIEGO UNIFIED SCHOOL DIST  
 Handle Regulated Hazmat: Y  
 Own Or Operate UST: Not reported  
 Subject To APSA: Not reported  
 Generate Haz Waste: Not reported  
 Treat Haz Waste: Not reported  
 Generate Medical Waste: Not reported

**UST:**

UST Name: UNDERGROUND TANK 114087 T001  
 Last Update: 2012-11-02 14:17:38  
 Permit Number: 114087  
 Tank Type: SINGLE WALL  
 Additional Id: 1

MAP FINDINGS

Map ID  
 Direction  
 Distance  
 Distance (ft.)Site

EDR ID Number

Database(s) EPA ID Number

**SAN DIEGO SCHOOLS-TRANS. BASE1 (Continued)**

**S103472113**

Capacity Gallons: 10000  
 UST Contents: DIESEL  
 Other Content Info: DIESEL  
 Reg Status: REMOVED  
 Remove Close Date: 1998-05-08 00:00:00  
 Year Installed: Not reported  
 Pipe Type: SINGLE WALL  
 Delivery System: PRESSURE  
 Monitor Code: 07  
 UST Monitor Method: SW TANK SW PRESSURE PIPE W/RESTRICTIVE LLD W/DAILY RECONCILIATION OR WEEKLY GAUGING: TANK AND PIPE TEST ANNUALLY

UST Name: UNDERGROUND TANK 114087 T002  
 Last Update: 2012-11-02 14:17:38  
 Permit Number: 114087  
 Tank Type: SINGLE WALL  
 Additional Id: 2 MANIFOLDED TO T001  
 Capacity Gallons: 10000  
 UST Contents: DIESEL  
 Other Content Info: DIESEL  
 Reg Status: REMOVED  
 Remove Close Date: 1998-05-08 00:00:00  
 Year Installed: Not reported  
 Pipe Type: SINGLE WALL  
 Delivery System: SUCTION  
 Monitor Code: 07  
 UST Monitor Method: SW TANK SW PRESSURE PIPE W/RESTRICTIVE LLD W/DAILY RECONCILIATION OR WEEKLY GAUGING: TANK AND PIPE TEST ANNUALLY

UST Name: UNDERGROUND TANK 114087 T003  
 Last Update: 2012-11-02 14:17:38  
 Permit Number: 114087  
 Tank Type: SINGLE WALL  
 Additional Id: 3  
 Capacity Gallons: 10000  
 UST Contents: REGULAR UNLEADED  
 Other Content Info: REGULAR UNLEADED  
 Reg Status: REMOVED  
 Remove Close Date: 1998-05-08 00:00:00  
 Year Installed: Not reported  
 Pipe Type: SINGLE WALL  
 Delivery System: PRESSURE  
 Monitor Code: 07  
 UST Monitor Method: SW TANK SW PRESSURE PIPE W/RESTRICTIVE LLD W/DAILY RECONCILIATION OR WEEKLY GAUGING: TANK AND PIPE TEST ANNUALLY

UST Name: UNDERGROUND TANK 114087 T004  
 Last Update: 2012-11-02 14:17:38  
 Permit Number: 114087  
 Tank Type: SINGLE WALL  
 Additional Id: 4 MANIFOLDED TO T005  
 Capacity Gallons: 5000  
 UST Contents: DIESEL  
 Other Content Info: DIESEL  
 Reg Status: REMOVED  
 Remove Close Date: 1998-05-08 00:00:00  
 Year Installed: Not reported

MAP FINDINGS

Map ID  
 Direction  
 Distance  
 Distance (ft.)Site

EDR ID Number

Database(s) EPA ID Number

**SAN DIEGO SCHOOLS-TRANS. BASE1 (Continued)**

**S103472113**

Pipe Type: SINGLE WALL  
 Delivery System: SUCTION  
 Monitor Code: 07  
 UST Monitor Method: SW TANK SW PRESSURE PIPE W/RESTRICTIVE LLD W/DAILY RECONCILIATION OR WEEKLY GAUGING: TANK AND PIPE TEST ANNUALLY

UST Name: UNDERGROUND TANK 114087 T005  
 Last Update: 2012-11-02 14:17:38  
 Permit Number: 114087  
 Tank Type: SINGLE WALL  
 Additional Id: 5  
 Capacity Gallons: 6000  
 UST Contents: DIESEL  
 Other Content Info: DIESEL  
 Reg Status: REMOVED  
 Remove Close Date: 1998-05-08 00:00:00  
 Year Installed: Not reported  
 Pipe Type: SINGLE WALL  
 Delivery System: PRESSURE  
 Monitor Code: 07  
 UST Monitor Method: SW TANK SW PRESSURE PIPE W/RESTRICTIVE LLD W/DAILY RECONCILIATION OR WEEKLY GAUGING: TANK AND PIPE TEST ANNUALLY

UST Name: UNDERGROUND TANK 114087 T006  
 Last Update: 2012-11-02 14:17:38  
 Permit Number: 114087  
 Tank Type: SINGLE WALL  
 Additional Id: 6  
 Capacity Gallons: 500  
 UST Contents: DIESEL  
 Other Content Info: DIESEL  
 Reg Status: REMOVED  
 Remove Close Date: 1998-05-08 00:00:00  
 Year Installed: Not reported  
 Pipe Type: Not reported  
 Delivery System: Not reported  
 Monitor Code: 99  
 UST Monitor Method: OTHER - BLIND REMARK REQUIRED

Active Permits:

Facility Id: 114087  
 Update Date: 11/02/2012  
 Case Number: Not reported  
 Name: WASTE 902 INFECTIOUS WASTE, SHARPS  
 Other Information: Not reported  
 Material Waste: Waste  
 Hazardous Categories 1: Not reported  
 Hazardous Categories 2: Not reported

Facility Id: 114087  
 Update Date: 11/02/2012  
 Case Number: Not reported  
 Name: WASTE 860 UNIVERSAL WASTE CRTS/LAMPS/BATTERIES/ETC  
 Other Information: FLOURESCENT TUBES, CRTS, BATTERIES  
 Material Waste: Waste  
 Hazardous Categories 1: Not reported  
 Hazardous Categories 2: Not reported

MAP FINDINGS

Map ID  
 Direction  
 Distance  
 Distance (ft.)Site

EDR ID Number  
 EPA ID Number

Database(s)

**SAN DIEGO SCHOOLS-TRANS. BASE1 (Continued)**

**S103472113**

Violations Active Permits:

Facility Id:	114087
Update Date:	11/02/2012
Inspection Date:	07/26/2007
Violation Code:	6HV4303
Violation:	SQG:NO MED WASTE DISPOSAL RECORDS
Violation Citation:	Generator did not retain on file disposal receipts and/or tracking documents for waste shipped offsite for at least 2 years (SQG). 117945(b)
Activity:	ACTIVE
Facility Id:	114087
Update Date:	11/02/2012
Inspection Date:	01/21/2004
Violation Code:	6HV0402
Violation:	TRAINING PROGRAM NOT ADEQUATE
Violation Citation:	Personnel training is not adequate to ensure compliance with hazardous waste regulations. CCR 66265.16(a)&(b)
Activity:	ACTIVE
Facility Id:	114087
Update Date:	11/02/2012
Inspection Date:	01/21/2004
Violation Code:	6HV1002
Violation:	HMBP NOT ESTABLISHED/IMPLEMENTED.
Violation Citation:	Hazardous materials handler has not established/implemented a business plan. HSC 25503.5(a)
Activity:	ACTIVE
Facility Id:	114087
Update Date:	11/02/2012
Inspection Date:	07/26/2007
Violation Code:	6HV4306
Violation:	FULL SHARPS STORED > 30 DAYS AT >0C
Violation Citation:	Storage time exceeded for full sharps container(s), stored greater than 30 days at greater than 0C room temperatures. 118285( c)
Activity:	ACTIVE

15 **SDUSD-TRANSPORTATION BASE 1  
 2351 CARDINAL LN  
 SAN DIEGO, CA 92123**

**CA LUST S104574263  
 CA SLIC N/A**

LUST:

Region:	STATE
Global Id:	T0607302474
Latitude:	32.7873433
Longitude:	-117.1601207
Case Type:	LUST Cleanup Site
Status:	Completed - Case Closed
Status Date:	12/24/2003
Lead Agency:	SAN DIEGO COUNTY LOP
Case Worker:	Not reported
Local Agency:	Not reported
RB Case Number:	9UT3704
LOC Case Number:	H14087-003
File Location:	Local Agency



MAP FINDINGS

Map ID  
 Direction  
 Distance  
 Distance (ft.)Site

EDR ID Number  
 EPA ID Number

Database(s)

**SDUSD-TRANSPORTATION BASE 1 (Continued)**

**S104574263**

Potential Media Affect: Soil  
 Potential Contaminants of Concern: Diesel  
 Site History: Not reported

[Click here to access the California GeoTracker records for this facility:](#)

Status History:

Global Id: T0607302474  
 Status: Completed - Case Closed  
 Status Date: 12/24/2003

Global Id: T0607302474  
 Status: Open - Case Begin Date  
 Status Date: 08/05/1998

Regulatory Activities:

Global Id: T0607302474  
 Action Type: Other  
 Date: 08/05/1998  
 Action: Leak Began

Global Id: T0607302474  
 Action Type: Other  
 Date: 08/05/1998  
 Action: Leak Discovery

Global Id: T0607302474  
 Action Type: ENFORCEMENT  
 Date: 08/15/2003  
 Action: Notice of Violation

Global Id: T0607302474  
 Action Type: Other  
 Date: 08/05/1998  
 Action: Leak Stopped

Global Id: T0607302474  
 Action Type: Other  
 Date: 08/26/1998  
 Action: Leak Reported

SLIC:

Region: STATE  
**Facility Status: Completed - Case Closed**  
 Status Date: 04/05/1988  
 Global Id: T0608128740  
 Lead Agency: SAN DIEGO COUNTY LOP  
 Lead Agency Case Number: H14087-001  
 Latitude: 32.789399  
 Longitude: -117.159064  
 Case Type: Cleanup Program Site  
 Case Worker: KH  
 Local Agency: SAN DIEGO COUNTY LOP  
 RB Case Number: Not reported  
 File Location: Local Agency  
 Potential Media Affected: Not reported

MAP FINDINGS

Map ID  
 Direction  
 Distance  
 Distance (ft.)Site

EDR ID Number  
 EPA ID Number

Database(s)

**SDUSD-TRANSPORTATION BASE 1 (Continued)**

**S104574263**

Potential Contaminants of Concern: Not reported  
 Site History: Not reported

Click here to access the California GeoTracker records for this facility:

Region: STATE  
**Facility Status: Completed - Case Closed**  
 Status Date: 03/23/1989  
 Global Id: T0608144499  
 Lead Agency: SAN DIEGO COUNTY LOP  
 Lead Agency Case Number: H14087-002  
 Latitude: 32.789399  
 Longitude: -117.159064  
 Case Type: Cleanup Program Site  
 Case Worker: Not reported  
 Local Agency: Not reported  
 RB Case Number: Not reported  
 File Location: Local Agency  
 Potential Media Affected: Under Investigation  
 Potential Contaminants of Concern: Gasoline  
 Site History: Not reported

Click here to access the California GeoTracker records for this facility:

16

**9955 SAN DIEGO MISSION ROAD  
 SAN DIEGO, CA**

**ERNS 2005627712  
 N/A**

[Click this hyperlink](#) while viewing on your computer to access additional ERNS detail in the EDR Site Report.

16

**9966 SAN DIEGO MISSION RD  
 SAN DIEGO, CA**

**ERNS 2006809043  
 N/A**

[Click this hyperlink](#) while viewing on your computer to access additional ERNS detail in the EDR Site Report.

16

**SHELL OIL PRODUCTS US-SAN DIEGO TERMINAL  
 9966 SAN DIEGO MISSION RD  
 SAN DIEGO, CA 92108**

**CA HAZNET S112998743  
 N/A**

HAZNET:  
 envid: S112998743  
 Year: 2010  
 GEPAID: CAD000626127  
 Contact: RAY WALDING  
 Telephone: 7132417008  
 Mailing Name: Not reported  
 Mailing Address: PO BOX 2648

MAP FINDINGS

Map ID  
 Direction  
 Distance  
 Distance (ft.)Site

EDR ID Number  
 EPA ID Number

Database(s)

**SHELL OIL PRODUCTS US-SAN DIEGO TERMINAL (Continued)**

**S112998743**

Mailing City,St,Zip: HOUSTON, TX 772522648  
 Gen County: Not reported  
 TSD EPA ID: CAD028409019  
 TSD County: Not reported  
 Waste Category: Other organic solids  
 Disposal Method: Storage, Bulking, And/Or Transfer Off Site--No Treatment/Reovery  
 (H010-H129) Or (H131-H135)  
 Tons: 0.1  
 Facility County: San Diego

envid: S112998743  
 Year: 2010  
 GEPAID: CAD000626127  
 Contact: RAY WALDING  
 Telephone: 7132417008  
 Mailing Name: Not reported  
 Mailing Address: PO BOX 2648  
 Mailing City,St,Zip: HOUSTON, TX 772522648  
 Gen County: Not reported  
 TSD EPA ID: CAD028409019  
 TSD County: Not reported  
 Waste Category: Other organic solids  
 Disposal Method: Storage, Bulking, And/Or Transfer Off Site--No Treatment/Reovery  
 (H010-H129) Or (H131-H135)  
 Tons: 0.1  
 Facility County: San Diego

envid: S112998743  
 Year: 2009  
 GEPAID: CAD000626127  
 Contact: RAY WALDING  
 Telephone: 7132417008  
 Mailing Name: Not reported  
 Mailing Address: PO BOX 2648  
 Mailing City,St,Zip: HOUSTON, TX 772522648  
 Gen County: Not reported  
 TSD EPA ID: CAD028409019  
 TSD County: Not reported  
 Waste Category: Other organic solids  
 Disposal Method: Storage, Bulking, And/Or Transfer Off Site--No Treatment/Reovery  
 (H010-H129) Or (H131-H135)  
 Tons: 0.125  
 Facility County: San Diego

envid: S112998743  
 Year: 2009  
 GEPAID: CAD000626127  
 Contact: RAY WALDING  
 Telephone: 7132417008  
 Mailing Name: Not reported  
 Mailing Address: PO BOX 2648  
 Mailing City,St,Zip: HOUSTON, TX 772522648  
 Gen County: Not reported  
 TSD EPA ID: CAD028409019  
 TSD County: Not reported  
 Waste Category: Other organic solids  
 Disposal Method: Storage, Bulking, And/Or Transfer Off Site--No Treatment/Reovery

MAP FINDINGS

Map ID  
 Direction  
 Distance  
 Distance (ft.)Site

EDR ID Number  
 EPA ID Number

Database(s)

**SHELL OIL PRODUCTS US-SAN DIEGO TERMINAL (Continued)**

**S112998743**

(H010-H129) Or (H131-H135)  
 Tons: 0.125  
 Facility County: San Diego

envid: S112998743  
 Year: 2008  
 GEPAID: CAD000626127  
 Contact: SONDR A BIENVENU  
 Telephone: 7132415036  
 Mailing Name: Not reported  
 Mailing Address: PO BOX 2648  
 Mailing City,St,Zip: HOUSTON, TX 772522648  
 Gen County: Not reported  
 TSD EPA ID: CAD028409019  
 TSD County: Not reported  
 Waste Category: Other inorganic solid waste  
 Disposal Method: Storage, Bulking, And/Or Transfer Off Site--No Treatment/Reovery  
 (H010-H129) Or (H131-H135)  
 Tons: 0.15  
 Facility County: San Diego

[Click this hyperlink](#) while viewing on your computer to access  
 135 additional CA\_HAZNET: record(s) in the EDR Site Report.

16

**SHELL OIL PROD US EQUILON SAN  
 9966 SAN DIEGO MISSION RD  
 SAN DIEGO, CA 92108**

**CA NPDES S117710634  
 N/A**

NPDES:  
 Npdes Number: Not reported  
 Facility Status: Not reported  
 Agency Id: Not reported  
 Region: 9  
 Regulatory Measure Id: 218642  
 Order No: Not reported  
 Regulatory Measure Type: Industrial  
 Place Id: Not reported  
 WDID: 9 371014499  
 Program Type: Not reported  
 Adoption Date Of Regulatory Measure: Not reported  
 Effective Date Of Regulatory Measure: Not reported  
 Expiration Date Of Regulatory Measure: Not reported  
 Termination Date Of Regulatory Measure: 07/06/2010  
 Discharge Name: Not reported  
 Discharge Address: Not reported  
 Discharge City: Not reported  
 Discharge State: Not reported  
 Discharge Zip: Not reported  
 RECEIVED DATE: 05/09/2008  
 PROCESSED DATE: 08/20/1998  
 STATUS CODE NAME: Terminated  
 STATUS DATE: 09/09/2010  
 PLACE SIZE: 3  
 PLACE SIZE UNIT: Acres  
 FACILITY CONTACT NAME: Matt Meledez  
 FACILITY CONTACT TITLE: Not reported  
 FACILITY CONTACT PHONE: 619-283-2243  
 FACILITY CONTACT PHONE EXT: Not reported

MAP FINDINGS

Map ID  
 Direction  
 Distance  
 Distance (ft.)Site

EDR ID Number  
 EPA ID Number

Database(s)

**SHELL OIL PROD US EQUILON SAN (Continued)**

**S117710634**

FACILITY CONTACT EMAIL:	Not reported
OPERATOR NAME:	Shell Oil Product US
OPERATOR ADDRESS:	1509 South River Road
OPERATOR CITY:	West Sacramento
OPERATOR STATE:	California
OPERATOR ZIP:	95691
OPERATOR CONTACT NAME:	Frank Takahashi
OPERATOR CONTACT TITLE:	Not reported
OPERATOR CONTACT PHONE:	310-816-2125
OPERATOR CONTACT PHONE EXT:	Not reported
OPERATOR CONTACT EMAIL:	Not reported
OPERATOR TYPE:	Private Business
DEVELOPER NAME:	Not reported
DEVELOPER ADDRESS:	Not reported
DEVELOPER CITY:	Not reported
DEVELOPER STATE:	California
DEVELOPER ZIP:	Not reported
DEVELOPER CONTACT NAME:	Not reported
DEVELOPER CONTACT TITLE:	Not reported
CONSTYPE LINEAR UTILITY IND:	Not reported
EMERGENCY PHONE NO:	619-283-2243
EMERGENCY PHONE EXT:	Not reported
CONSTYPE ABOVE GROUND IND:	Not reported
CONSTYPE BELOW GROUND IND:	Not reported
CONSTYPE CABLE LINE IND:	Not reported
CONSTYPE COMM LINE IND:	Not reported
CONSTYPE COMMERCIAL IND:	Not reported
CONSTYPE ELECTRICAL LINE IND:	Not reported
CONSTYPE GAS LINE IND:	Not reported
CONSTYPE INDUSTRIAL IND:	Not reported
CONSTYPE OTHER DESCRIPTION:	Not reported
CONSTYPE OTHER IND:	Not reported
CONSTYPE RECONS IND:	Not reported
CONSTYPE RESIDENTIAL IND:	Not reported
CONSTYPE TRANSPORT IND:	Not reported
CONSTYPE UTILITY DESCRIPTION:	Not reported
CONSTYPE UTILITY IND:	Not reported
CONSTYPE WATER SEWER IND:	Not reported
DIR DISCHARGE USWATER IND:	Not reported
RECEIVING WATER NAME:	San Diego River
CERTIFIER NAME:	Not reported
CERTIFIER TITLE:	Not reported
CERTIFICATION DATE:	Not reported
PRIMARY SIC:	5171-Petroleum Bulk Stations and Terminals
SECONDARY SIC:	Not reported
TERTIARY SIC:	Not reported

16

**SHELL OIL PRODUCTS US  
 9966 SAN DIEGO MISSION RD  
 SAN DIEGO, CA 92108**

**CA EMI S106060423  
 N/A**

EMI:  
 Year: 2006  
 County Code: 37  
 Air Basin: SD  
 Facility ID: 2010  
 Air District Name: SD  
 SIC Code: 5171

MAP FINDINGS

Map ID  
 Direction  
 Distance  
 Distance (ft.)Site

EDR ID Number  
 EPA ID Number

Database(s)

**SHELL OIL PRODUCTS US (Continued)**

**S106060423**

Air District Name: SAN DIEGO COUNTY APCD  
 Community Health Air Pollution Info System: Not reported  
 Consolidated Emission Reporting Rule: Not reported  
 Total Organic Hydrocarbon Gases Tons/Yr: 8.55  
 Reactive Organic Gases Tons/Yr: 8.55  
 Carbon Monoxide Emissions Tons/Yr: 0  
 NOX - Oxides of Nitrogen Tons/Yr: 0  
 SOX - Oxides of Sulphur Tons/Yr: 0  
 Particulate Matter Tons/Yr: 0  
 Part. Matter 10 Micrometers & Smlr Tons/Yr: 0

Year: 2007  
 County Code: 37  
 Air Basin: SD  
 Facility ID: 2010  
 Air District Name: SD  
 SIC Code: 5171  
 Air District Name: SAN DIEGO COUNTY APCD  
 Community Health Air Pollution Info System: Not reported  
 Consolidated Emission Reporting Rule: Not reported  
 Total Organic Hydrocarbon Gases Tons/Yr: 9.47  
 Reactive Organic Gases Tons/Yr: 9.47  
 Carbon Monoxide Emissions Tons/Yr: 0  
 NOX - Oxides of Nitrogen Tons/Yr: 0  
 SOX - Oxides of Sulphur Tons/Yr: 0  
 Particulate Matter Tons/Yr: 0  
 Part. Matter 10 Micrometers & Smlr Tons/Yr: 0

Year: 2008  
 County Code: 37  
 Air Basin: SD  
 Facility ID: 2010  
 Air District Name: SD  
 SIC Code: 5171  
 Air District Name: SAN DIEGO COUNTY APCD  
 Community Health Air Pollution Info System: Not reported  
 Consolidated Emission Reporting Rule: Not reported  
 Total Organic Hydrocarbon Gases Tons/Yr: 9.29  
 Reactive Organic Gases Tons/Yr: 9.29  
 Carbon Monoxide Emissions Tons/Yr: 0  
 NOX - Oxides of Nitrogen Tons/Yr: 0  
 SOX - Oxides of Sulphur Tons/Yr: 0  
 Particulate Matter Tons/Yr: 0  
 Part. Matter 10 Micrometers & Smlr Tons/Yr: 0

Year: 2009  
 County Code: 37  
 Air Basin: SD  
 Facility ID: 2010  
 Air District Name: SD  
 SIC Code: 5171  
 Air District Name: SAN DIEGO COUNTY APCD  
 Community Health Air Pollution Info System: Not reported  
 Consolidated Emission Reporting Rule: Not reported  
 Total Organic Hydrocarbon Gases Tons/Yr: 9.25  
 Reactive Organic Gases Tons/Yr: 9.25  
 Carbon Monoxide Emissions Tons/Yr: 0

MAP FINDINGS

Map ID  
 Direction  
 Distance  
 Distance (ft.)Site

EDR ID Number  
 EPA ID Number

Database(s)

**SHELL OIL PRODUCTS US (Continued)**

**S106060423**

NOX - Oxides of Nitrogen Tons/Yr:	0
SOX - Oxides of Sulphur Tons/Yr:	0
Particulate Matter Tons/Yr:	0
Part. Matter 10 Micrometers & Smlr Tons/Yr:	0
Year:	2010
County Code:	37
Air Basin:	SD
Facility ID:	2010
Air District Name:	SD
SIC Code:	5171
Air District Name:	SAN DIEGO COUNTY APCD
Community Health Air Pollution Info System:	Not reported
Consolidated Emission Reporting Rule:	Not reported
Total Organic Hydrocarbon Gases Tons/Yr:	9.2200000000000006
Reactive Organic Gases Tons/Yr:	9.2200000000000006
Carbon Monoxide Emissions Tons/Yr:	0
NOX - Oxides of Nitrogen Tons/Yr:	0
SOX - Oxides of Sulphur Tons/Yr:	0
Particulate Matter Tons/Yr:	0
Part. Matter 10 Micrometers & Smlr Tons/Yr:	0
Year:	2011
County Code:	37
Air Basin:	SD
Facility ID:	2010
Air District Name:	SD
SIC Code:	5171
Air District Name:	SAN DIEGO COUNTY APCD
Community Health Air Pollution Info System:	Not reported
Consolidated Emission Reporting Rule:	Not reported
Total Organic Hydrocarbon Gases Tons/Yr:	9.25
Reactive Organic Gases Tons/Yr:	9.25
Carbon Monoxide Emissions Tons/Yr:	0
NOX - Oxides of Nitrogen Tons/Yr:	0
SOX - Oxides of Sulphur Tons/Yr:	0
Particulate Matter Tons/Yr:	0
Part. Matter 10 Micrometers & Smlr Tons/Yr:	0
Year:	2012
County Code:	37
Air Basin:	SD
Facility ID:	2010
Air District Name:	SD
SIC Code:	5171
Air District Name:	SAN DIEGO COUNTY APCD
Community Health Air Pollution Info System:	Not reported
Consolidated Emission Reporting Rule:	Not reported
Total Organic Hydrocarbon Gases Tons/Yr:	9.25
Reactive Organic Gases Tons/Yr:	9.25
Carbon Monoxide Emissions Tons/Yr:	0
NOX - Oxides of Nitrogen Tons/Yr:	0
SOX - Oxides of Sulphur Tons/Yr:	0
Particulate Matter Tons/Yr:	0
Part. Matter 10 Micrometers & Smlr Tons/Yr:	0

MAP FINDINGS

Map ID  
 Direction  
 Distance  
 Distance (ft.)Site

EDR ID Number

Database(s) EPA ID Number

**16 EQUILON ENTERPRISES LLC  
 9966 SAN DIEGO MISSION RD  
 SAN DIEGO, CA 92108**

**CA EMI S104573752  
 N/A**

EMI:

Year: 1990  
 County Code: 37  
 Air Basin: SD  
 Facility ID: 2010  
 Air District Name: SD  
 SIC Code: 5171  
 Air District Name: SAN DIEGO COUNTY APCD  
 Community Health Air Pollution Info System: Not reported  
 Consolidated Emission Reporting Rule: Not reported  
 Total Organic Hydrocarbon Gases Tons/Yr: 12  
 Reactive Organic Gases Tons/Yr: 12  
 Carbon Monoxide Emissions Tons/Yr: 0  
 NOX - Oxides of Nitrogen Tons/Yr: 0  
 SOX - Oxides of Sulphur Tons/Yr: 0  
 Particulate Matter Tons/Yr: 0  
 Part. Matter 10 Micrometers & Smlr Tons/Yr: 0

Year: 1995  
 County Code: 37  
 Air Basin: SD  
 Facility ID: 2010  
 Air District Name: SD  
 SIC Code: 5171  
 Air District Name: SAN DIEGO COUNTY APCD  
 Community Health Air Pollution Info System: Not reported  
 Consolidated Emission Reporting Rule: Not reported  
 Total Organic Hydrocarbon Gases Tons/Yr: 12  
 Reactive Organic Gases Tons/Yr: 12  
 Carbon Monoxide Emissions Tons/Yr: 0  
 NOX - Oxides of Nitrogen Tons/Yr: 0  
 SOX - Oxides of Sulphur Tons/Yr: 0  
 Particulate Matter Tons/Yr: 0  
 Part. Matter 10 Micrometers & Smlr Tons/Yr: 0

Year: 1996  
 County Code: 37  
 Air Basin: SD  
 Facility ID: 2010  
 Air District Name: SD  
 SIC Code: 5171  
 Air District Name: SAN DIEGO COUNTY APCD  
 Community Health Air Pollution Info System: Not reported  
 Consolidated Emission Reporting Rule: Not reported  
 Total Organic Hydrocarbon Gases Tons/Yr: 12  
 Reactive Organic Gases Tons/Yr: 12  
 Carbon Monoxide Emissions Tons/Yr: 0  
 NOX - Oxides of Nitrogen Tons/Yr: 0  
 SOX - Oxides of Sulphur Tons/Yr: 0  
 Particulate Matter Tons/Yr: 0  
 Part. Matter 10 Micrometers & Smlr Tons/Yr: 0

Year: 1997  
 County Code: 37  
 Air Basin: SD



MAP FINDINGS

Map ID  
 Direction  
 Distance  
 Distance (ft.)Site

EDR ID Number  
 EPA ID Number

Database(s)

**EQUILON ENTERPRISES LLC (Continued)**

**S104573752**

Facility ID: 2010  
 Air District Name: SD  
 SIC Code: 5171  
 Air District Name: SAN DIEGO COUNTY APCD  
 Community Health Air Pollution Info System: Not reported  
 Consolidated Emission Reporting Rule: Not reported  
 Total Organic Hydrocarbon Gases Tons/Yr: 12  
 Reactive Organic Gases Tons/Yr: 12  
 Carbon Monoxide Emissions Tons/Yr: 0  
 NOX - Oxides of Nitrogen Tons/Yr: 0  
 SOX - Oxides of Sulphur Tons/Yr: 0  
 Particulate Matter Tons/Yr: 0  
 Part. Matter 10 Micrometers & Smlr Tons/Yr: 0

Year: 1999  
 County Code: 37  
 Air Basin: SD  
 Facility ID: 2010  
 Air District Name: SD  
 SIC Code: 5171  
 Air District Name: SAN DIEGO COUNTY APCD  
 Community Health Air Pollution Info System: Not reported  
 Consolidated Emission Reporting Rule: Not reported  
 Total Organic Hydrocarbon Gases Tons/Yr: 6  
 Reactive Organic Gases Tons/Yr: 6  
 Carbon Monoxide Emissions Tons/Yr: 0  
 NOX - Oxides of Nitrogen Tons/Yr: 0  
 SOX - Oxides of Sulphur Tons/Yr: 0  
 Particulate Matter Tons/Yr: 0  
 Part. Matter 10 Micrometers & Smlr Tons/Yr: 0

Year: 2000  
 County Code: 37  
 Air Basin: SD  
 Facility ID: 2010  
 Air District Name: SD  
 SIC Code: 5171  
 Air District Name: SAN DIEGO COUNTY APCD  
 Community Health Air Pollution Info System: Not reported  
 Consolidated Emission Reporting Rule: Not reported  
 Total Organic Hydrocarbon Gases Tons/Yr: 5  
 Reactive Organic Gases Tons/Yr: 5  
 Carbon Monoxide Emissions Tons/Yr: 0  
 NOX - Oxides of Nitrogen Tons/Yr: 0  
 SOX - Oxides of Sulphur Tons/Yr: 0  
 Particulate Matter Tons/Yr: 0  
 Part. Matter 10 Micrometers & Smlr Tons/Yr: 0

Year: 2001  
 County Code: 37  
 Air Basin: SD  
 Facility ID: 2010  
 Air District Name: SD  
 SIC Code: 5171  
 Air District Name: SAN DIEGO COUNTY APCD  
 Community Health Air Pollution Info System: Not reported  
 Consolidated Emission Reporting Rule: Not reported

MAP FINDINGS

Map ID  
 Direction  
 Distance  
 Distance (ft.)Site

EDR ID Number  
 EPA ID Number

Database(s)

**EQUILON ENTERPRISES LLC (Continued)**

**S104573752**

Total Organic Hydrocarbon Gases Tons/Yr: 6  
 Reactive Organic Gases Tons/Yr: 6  
 Carbon Monoxide Emissions Tons/Yr: 0  
 NOX - Oxides of Nitrogen Tons/Yr: 0  
 SOX - Oxides of Sulphur Tons/Yr: 0  
 Particulate Matter Tons/Yr: 0  
 Part. Matter 10 Micrometers & Smlr Tons/Yr: 0

Year: 2002  
 County Code: 37  
 Air Basin: SD  
 Facility ID: 2010  
 Air District Name: SD  
 SIC Code: 5171  
 Air District Name: SAN DIEGO COUNTY APCD  
 Community Health Air Pollution Info System: Not reported  
 Consolidated Emission Reporting Rule: Not reported  
 Total Organic Hydrocarbon Gases Tons/Yr: 6  
 Reactive Organic Gases Tons/Yr: 6  
 Carbon Monoxide Emissions Tons/Yr: 0  
 NOX - Oxides of Nitrogen Tons/Yr: 0  
 SOX - Oxides of Sulphur Tons/Yr: 0  
 Particulate Matter Tons/Yr: 0  
 Part. Matter 10 Micrometers & Smlr Tons/Yr: 0

Year: 2003  
 County Code: 37  
 Air Basin: SD  
 Facility ID: 2010  
 Air District Name: SD  
 SIC Code: 5171  
 Air District Name: SAN DIEGO COUNTY APCD  
 Community Health Air Pollution Info System: Not reported  
 Consolidated Emission Reporting Rule: Not reported  
 Total Organic Hydrocarbon Gases Tons/Yr: 9  
 Reactive Organic Gases Tons/Yr: 9  
 Carbon Monoxide Emissions Tons/Yr: 0  
 NOX - Oxides of Nitrogen Tons/Yr: 0  
 SOX - Oxides of Sulphur Tons/Yr: 0  
 Particulate Matter Tons/Yr: 0  
 Part. Matter 10 Micrometers & Smlr Tons/Yr: 0

Year: 2004  
 County Code: 37  
 Air Basin: SD  
 Facility ID: 2010  
 Air District Name: SD  
 SIC Code: 5171  
 Air District Name: SAN DIEGO COUNTY APCD  
 Community Health Air Pollution Info System: Not reported  
 Consolidated Emission Reporting Rule: Not reported  
 Total Organic Hydrocarbon Gases Tons/Yr: 8.88999143  
 Reactive Organic Gases Tons/Yr: 8.88999143  
 Carbon Monoxide Emissions Tons/Yr: 0  
 NOX - Oxides of Nitrogen Tons/Yr: 0  
 SOX - Oxides of Sulphur Tons/Yr: 0  
 Particulate Matter Tons/Yr: 0

MAP FINDINGS

Map ID  
 Direction  
 Distance  
 Distance (ft.)Site

EDR ID Number  
 EPA ID Number

Database(s)

**EQUILON ENTERPRISES LLC (Continued)**

**S104573752**

Part. Matter 10 Micrometers & Smlr Tons/Yr: 0

Year: 2005  
 County Code: 37  
 Air Basin: SD  
 Facility ID: 2010  
 Air District Name: SD  
 SIC Code: 5171  
 Air District Name: SAN DIEGO COUNTY APCD  
 Community Health Air Pollution Info System: Not reported  
 Consolidated Emission Reporting Rule: Not reported  
 Total Organic Hydrocarbon Gases Tons/Yr: 7.62  
 Reactive Organic Gases Tons/Yr: 7.62  
 Carbon Monoxide Emissions Tons/Yr: 0  
 NOX - Oxides of Nitrogen Tons/Yr: 0  
 SOX - Oxides of Sulphur Tons/Yr: 0  
 Particulate Matter Tons/Yr: 0  
 Part. Matter 10 Micrometers & Smlr Tons/Yr: 0

**16 TEXACO INC. TERMINAL  
 9966 SAN DIEGO MISSION RD  
 SAN DIEGO, CA 92108**

**CA HIST UST U001572773  
 N/A**

HIST UST:  
 Region: STATE  
 Facility ID: 00000035831  
 Facility Type: Other  
 Other Type: PETROLEUM  
 Contact Name: JOHN ELLIOTT  
 Telephone: 6192836191  
 Owner Name: EXXON CO. USA  
 Owner Address: 3410 E. SECOND ST.  
 Owner City,St,Zip: BENICIA, CA 94510  
 Total Tanks: 0001

Tank Num: 001  
 Container Num: EXN-1  
 Year Installed: 1981  
 Tank Capacity: 00010000  
 Tank Used for: PRODUCT  
 Type of Fuel: Not reported  
 Container Construction Thickness: Not reported  
 Leak Detection: None

**16 TEXACO USA (TERMINAL)  
 9966 SAN DIEGO MISSION RD  
 SAN DIEGO, CA**

**CA RGA LUST S114700883  
 N/A**

RGA LUST:

2009	TEXACO USA (TERMINAL)	9966 SAN DIEGO MISSION RD
2008	TEXACO USA (TERMINAL)	9966 SAN DIEGO MISSION RD
2007	TEXACO USA (TERMINAL)	9966 SAN DIEGO MISSION RD
2007	TEXACO USA (TERMINAL)	9966 SAN DIEGO MISSION RD
2006	TEXACO USA (TERMINAL)	9966 SAN DIEGO MISSION RD
2005	TEXACO USA (TERMINAL)	9966 SAN DIEGO MISSION RD

MAP FINDINGS

Map ID  
 Direction  
 Distance  
 Distance (ft.)Site Database(s) EDR ID Number  
 EPA ID Number

16 **TEXACO/SAN DIEGO MISSION RD** CA RGA LUST S114701117  
**9966 SAN DIEGO MISSION RD**  
**SAN DIEGO, CA** N/A

RGA LUST:  
 2003 TEXACO/SAN DIEGO MISSION RD 9966 SAN DIEGO MISSION RD

16 **TEXACO USA (TERMINAL)** CA UST U003789155  
**9966 SAN DIEGO MISSION RD** CA SWEEPS UST N/A  
**SAN DIEGO, CA 92108** CA San Diego Co. HMMD  
 CA SAN DIEGO CO. SAM

UST:  
 Facility ID: H04507  
 Permitting Agency: SAN DIEGO COUNTY  
 Latitude: 32.788556  
 Longitude: -117.114489

SWEEPS UST:  
 Status: Active  
 Comp Number: 4507  
 Number: 9  
 Board Of Equalization: 44-000217  
 Referral Date: Not reported  
 Action Date: 06-26-92  
 Created Date: 02-29-88  
 Owner Tank Id: Not reported  
 SWRCB Tank Id: 37-000-004507-000004  
 Tank Status: A  
 Capacity: 8000  
 Active Date: Not reported  
 Tank Use: M.V. FUEL  
 STG: P  
 Content: REG UNLEADED  
 Number Of Tanks: 1

Status: Not reported  
 Comp Number: 4507  
 Number: Not reported  
 Board Of Equalization: 44-000217  
 Referral Date: Not reported  
 Action Date: Not reported  
 Created Date: Not reported  
 Owner Tank Id: Not reported  
 SWRCB Tank Id: 37-000-004507-000001  
 Tank Status: Not reported  
 Capacity: 8000  
 Active Date: Not reported  
 Tank Use: CHEMICAL  
 STG: PRODUCT  
 Content: Not reported  
 Number Of Tanks: 4

Status: Not reported  
 Comp Number: 4507  
 Number: Not reported

MAP FINDINGS

Map ID  
 Direction  
 Distance  
 Distance (ft.)Site

EDR ID Number

Database(s) EPA ID Number

**TEXACO USA (TERMINAL) (Continued)**

**U003789155**

Board Of Equalization: 44-000217  
 Referral Date: Not reported  
 Action Date: Not reported  
 Created Date: Not reported  
 Owner Tank Id: Not reported  
 SWRCB Tank Id: 37-000-004507-000002  
 Tank Status: Not reported  
 Capacity: 1000  
 Active Date: Not reported  
 Tank Use: PETROLEUM  
 STG: WASTE  
 Content: Not reported  
 Number Of Tanks: Not reported

Status: Not reported  
 Comp Number: 4507  
 Number: Not reported  
 Board Of Equalization: 44-000217  
 Referral Date: Not reported  
 Action Date: Not reported  
 Created Date: Not reported  
 Owner Tank Id: Not reported  
 SWRCB Tank Id: 37-000-004507-000003  
 Tank Status: Not reported  
 Capacity: 1000  
 Active Date: Not reported  
 Tank Use: UNKNOWN  
 STG: PRODUCT  
 Content: Not reported  
 Number Of Tanks: Not reported

Status: Not reported  
 Comp Number: 4507  
 Number: Not reported  
 Board Of Equalization: 44-000217  
 Referral Date: Not reported  
 Action Date: Not reported  
 Created Date: Not reported  
 Owner Tank Id: Not reported  
 SWRCB Tank Id: 37-000-004507-000005  
 Tank Status: Not reported  
 Capacity: 10000  
 Active Date: Not reported  
 Tank Use: CHEMICAL  
 STG: WASTE  
 Content: Not reported  
 Number Of Tanks: Not reported

**SAN DIEGO CO. HMMD:**

Facility Id: 104507  
 Business Type: 6HK78  
 EPA Id Number: CAD000626127  
 APN: 433-240-15-00  
 Last HMMD Inspection: 10/23/2009  
 Permit Status: INAC  
 Permit Expiration: 02/28/2011  
 Facility Owner: EQUILON ENTERPRISES

MAP FINDINGS

Map ID  
 Direction  
 Distance  
 Distance (ft.)Site

EDR ID Number  
 EPA ID Number

Database(s)

**TEXACO USA (TERMINAL) (Continued)**

**U003789155**

Facility Address: 9966 SAN DIEGO MISSION RD  
 Facility City: SAN DIEGO  
 Facility State: CA  
 Facility Zip: 92108-  
 UST Owner: EQUILON ENTERPRISES  
 Handle Regulated Hazmat: Y  
 Own Or Operate UST: Y  
 Subject To APSA: Not reported  
 Generate Haz Waste: Y  
 Treat Haz Waste: Not reported  
 Generate Medical Waste: Not reported

UST:

UST Name: UNDERGROUND TANK 104507 T001  
 Last Update: 2012-11-02 14:17:38  
 Permit Number: 104507  
 Tank Type: SINGLE WALL  
 Additional Id: 1  
 Capacity Gallons: 8000  
 UST Contents: Not reported  
 Other Content Info: SEE FILE FOR CONTENTS  
 Reg Status: REMOVED  
 Remove Close Date: 1991-12-20 00:00:00  
 Year Installed: 1974-01-01 00:00:00  
 Pipe Type: Not reported  
 Delivery System: Not reported  
 Monitor Code: 90  
 UST Monitor Method: NO MONITORING ALTERNATIVE SELECTED. VERIFY AND ENTER MONITORING ALTERNATIVE DURING INSPECTION.

UST Name: UNDERGROUND TANK 104507 T002  
 Last Update: 2012-11-02 14:17:38  
 Permit Number: 104507  
 Tank Type: SINGLE WALL  
 Additional Id: 63002  
 Capacity Gallons: 1000  
 UST Contents: Not reported  
 Other Content Info: WASTE OIL  
 Reg Status: REMOVED  
 Remove Close Date: 1986-11-08 00:00:00  
 Year Installed: 1963-01-01 00:00:00  
 Pipe Type: Not reported  
 Delivery System: Not reported  
 Monitor Code: 90  
 UST Monitor Method: NO MONITORING ALTERNATIVE SELECTED. VERIFY AND ENTER MONITORING ALTERNATIVE DURING INSPECTION.

UST Name: UNDERGROUND TANK 104507 T003  
 Last Update: 2012-11-02 14:17:38  
 Permit Number: 104507  
 Tank Type: SINGLE WALL  
 Additional Id: 63001  
 Capacity Gallons: 1000  
 UST Contents: Not reported  
 Other Content Info: SEE FILE FOR CONTENTS  
 Reg Status: REMOVED  
 Remove Close Date: 1986-11-08 00:00:00  
 Year Installed: 1963-01-01 00:00:00

MAP FINDINGS

Map ID  
 Direction  
 Distance  
 Distance (ft.)Site

EDR ID Number

Database(s) EPA ID Number

**TEXACO USA (TERMINAL) (Continued)**

**U003789155**

Pipe Type: Not reported  
 Delivery System: Not reported  
 Monitor Code: 90  
 UST Monitor Method: NO MONITORING ALTERNATIVE SELECTED. VERIFY AND ENTER MONITORING ALTERNATIVE DURING INSPECTION.

UST Name: UNDERGROUND TANK 104507 T004  
 Last Update: 2012-11-02 14:17:38  
 Permit Number: 104507  
 Tank Type: SINGLE WALL  
 Additional Id: 63003  
 Capacity Gallons: 1200  
 UST Contents: REGULAR UNLEADED  
 Other Content Info: REGULAR UNLEADED  
 Reg Status: REMOVED  
 Remove Close Date: 1986-11-08 00:00:00  
 Year Installed: 1974-01-01 00:00:00  
 Pipe Type: Not reported  
 Delivery System: PRESSURE  
 Monitor Code: 05  
 UST Monitor Method: SW TANK DW PIPE W/ POS SHUTOFF-ALARM ON LLD W/ SIRS:SIR ANALY MONTHLY, TANK TEST BIENNIALY, PIPE TEST ANN 0.1 G/HR OR MO 0.2 G/HR

UST Name: UNDERGROUND TANK 104507 T005  
 Last Update: 2012-11-02 14:17:38  
 Permit Number: 104507  
 Tank Type: SINGLE WALL  
 Additional Id: 63004  
 Capacity Gallons: 10000  
 UST Contents: Not reported  
 Other Content Info: SEE FILE FOR CONTENTS  
 Reg Status: REMOVED  
 Remove Close Date: 1991-12-20 00:00:00  
 Year Installed: 1982-01-01 00:00:00  
 Pipe Type: Not reported  
 Delivery System: PRESSURE  
 Monitor Code: 05  
 UST Monitor Method: SW TANK DW PIPE W/ POS SHUTOFF-ALARM ON LLD W/ SIRS:SIR ANALY MONTHLY, TANK TEST BIENNIALY, PIPE TEST ANN 0.1 G/HR OR MO 0.2 G/HR

UST Name: UNDERGROUND TANK 104507 T006  
 Last Update: 2012-11-02 14:17:38  
 Permit Number: 104507  
 Tank Type: UNKNOWN  
 Additional Id: NT1799  
 Capacity Gallons: 12000  
 UST Contents: Not reported  
 Other Content Info: SEE FILE FOR CONTENTS  
 Reg Status: REMOVED  
 Remove Close Date: 1994-10-25 00:00:00  
 Year Installed: Not reported  
 Pipe Type: Not reported  
 Delivery System: Not reported  
 Monitor Code: 90  
 UST Monitor Method: NO MONITORING ALTERNATIVE SELECTED. VERIFY AND ENTER MONITORING ALTERNATIVE DURING INSPECTION.

MAP FINDINGS

Map ID  
 Direction  
 Distance  
 Distance (ft.)Site

EDR ID Number

Database(s) EPA ID Number

**TEXACO USA (TERMINAL) (Continued)**

**U003789155**

UST Name: UNDERGROUND TANK 104507 T007  
 Last Update: 2012-11-02 14:17:38  
 Permit Number: 104507  
 Tank Type: UNKNOWN  
 Additional Id: NT1799  
 Capacity Gallons: 12000  
 UST Contents: Not reported  
 Other Content Info: SEE FILE FOR CONTENTS  
 Reg Status: REMOVED  
 Remove Close Date: 1994-10-25 00:00:00  
 Year Installed: Not reported  
 Pipe Type: Not reported  
 Delivery System: Not reported  
 Monitor Code: 90  
 UST Monitor Method: NO MONITORING ALTERNATIVE SELECTED. VERIFY AND ENTER MONITORING ALTERNATIVE DURING INSPECTION.

UST Name: UNDERGROUND TANK 104507 T008  
 Last Update: 2012-11-02 14:17:38  
 Permit Number: 104507  
 Tank Type: DOUBLE WALL  
 Additional Id: NT1799 / OIL BEARING MATERIAL / RT3688  
 Capacity Gallons: 10000  
 UST Contents: OTHER  
 Other Content Info: GASOLINE ADDITIVE & WATER  
 Reg Status: ACTIVE  
 Remove Close Date: Not reported  
 Year Installed: 1994-01-01 00:00:00  
 Pipe Type: DOUBLE WALL  
 Delivery System: GRAVITY  
 Monitor Code: 21  
 UST Monitor Method: DW TANK DW SUCTION AND/ OR GRAVITY PIPING WITH INTERSTITIAL MONITORS: INTERSTITIAL

Violations Inactive Permits:

Facility Id: 104507  
 Update Date: 11/02/2012  
 Inspection Date: 04/10/2006  
 Violation Code: 6HV0227  
 Violation: HAZWASTE TANK/CONTAINER W/O LABEL/DATE  
 Violation Citation: Failed to properly label/date hazardous waste container &/or tank. 66262.34(f)  
 Activity: Inactive Permit

Facility Id: 104507  
 Update Date: 11/02/2012  
 Inspection Date: 04/10/2006  
 Violation Code: 6HV1603  
 Violation: NO 2ND CONTAINMENT FOR HW TANK  
 Violation Citation: Failed to provide proper secondary containment and/or leak detection for Hazardous waste tank system. 66265.193(a)  
 Activity: Inactive Permit

Facility Id: 104507  
 Update Date: 11/02/2012  
 Inspection Date: 04/10/2006  
 Violation Code: 6HV3254



MAP FINDINGS

Map ID  
 Direction  
 Distance  
 Distance (ft.)Site

EDR ID Number  
 EPA ID Number

Database(s)

**TEXACO USA (TERMINAL) (Continued)**

**U003789155**

Violation: UST SYSTEM W/O APPROVED OVERFILL PROTECT  
 Violation Citation: UST system does not have an approved overfill protection system.  
 2635(b)(2)  
 Activity: Inactive Permit

Facility Id: 104507  
 Business Type: 6HK78  
 EPA Id Number: CAD000626127  
 APN: 433-240-15-00  
 Last HMMD Inspection: 10/23/2009  
 Permit Status: INAC  
 Permit Expiration: 02/28/2011  
 Facility Owner: EQUILON ENTERPRISES  
 Facility Address: 9966 SAN DIEGO MISSION RD  
 Facility City: SAN DIEGO  
 Facility State: CA  
 Facility Zip: 92108-  
 UST Owner: EQUILON ENTERPRISES  
 Handle Regulated Hazmat: Y  
 Own Or Operate UST: Y  
 Subject To APSA: Y  
 Generate Haz Waste: Y  
 Treat Haz Waste: Not reported  
 Generate Medical Waste: Not reported

UST:

UST Name: UNDERGROUND TANK 104507 T001  
 Last Update: 2012-11-02 14:17:38  
 Permit Number: 104507  
 Tank Type: SINGLE WALL  
 Additional Id: 1  
 Capacity Gallons: 8000  
 UST Contents: Not reported  
 Other Content Info: SEE FILE FOR CONTENTS  
 Reg Status: REMOVED  
 Remove Close Date: 1991-12-20 00:00:00  
 Year Installed: 1974-01-01 00:00:00  
 Pipe Type: Not reported  
 Delivery System: Not reported  
 Monitor Code: 90  
 UST Monitor Method: NO MONITORING ALTERNATIVE SELECTED. VERIFY AND ENTER MONITORING ALTERNATIVE DURING INSPECTION.

UST Name: UNDERGROUND TANK 104507 T002  
 Last Update: 2012-11-02 14:17:38  
 Permit Number: 104507  
 Tank Type: SINGLE WALL  
 Additional Id: 63002  
 Capacity Gallons: 1000  
 UST Contents: Not reported  
 Other Content Info: WASTE OIL  
 Reg Status: REMOVED  
 Remove Close Date: 1986-11-08 00:00:00  
 Year Installed: 1963-01-01 00:00:00  
 Pipe Type: Not reported  
 Delivery System: Not reported  
 Monitor Code: 90

MAP FINDINGS

Map ID  
 Direction  
 Distance  
 Distance (ft.)Site

EDR ID Number

Database(s) EPA ID Number

**TEXACO USA (TERMINAL) (Continued)**

**U003789155**

UST Monitor Method: NO MONITORING ALTERNATIVE SELECTED. VERIFY AND ENTER MONITORING ALTERNATIVE DURING INSPECTION.

UST Name: UNDERGROUND TANK 104507 T003  
 Last Update: 2012-11-02 14:17:38  
 Permit Number: 104507  
 Tank Type: SINGLE WALL  
 Additional Id: 63001  
 Capacity Gallons: 1000  
 UST Contents: Not reported  
 Other Content Info: SEE FILE FOR CONTENTS  
 Reg Status: REMOVED  
 Remove Close Date: 1986-11-08 00:00:00  
 Year Installed: 1963-01-01 00:00:00  
 Pipe Type: Not reported  
 Delivery System: Not reported  
 Monitor Code: 90

UST Monitor Method: NO MONITORING ALTERNATIVE SELECTED. VERIFY AND ENTER MONITORING ALTERNATIVE DURING INSPECTION.

UST Name: UNDERGROUND TANK 104507 T004  
 Last Update: 2012-11-02 14:17:38  
 Permit Number: 104507  
 Tank Type: SINGLE WALL  
 Additional Id: 63003  
 Capacity Gallons: 1200  
 UST Contents: REGULAR UNLEADED  
 Other Content Info: REGULAR UNLEADED  
 Reg Status: REMOVED  
 Remove Close Date: 1986-11-08 00:00:00  
 Year Installed: 1974-01-01 00:00:00  
 Pipe Type: Not reported  
 Delivery System: PRESSURE  
 Monitor Code: 05

UST Monitor Method: SW TANK DW PIPE W/ POS SHUTOFF-ALARM ON LLD W/ SIRS:SIR ANALY MONTHLY, TANK TEST BIENNIALY, PIPE TEST ANN 0.1 G/HR OR MO 0.2 G/HR

UST Name: UNDERGROUND TANK 104507 T005  
 Last Update: 2012-11-02 14:17:38  
 Permit Number: 104507  
 Tank Type: SINGLE WALL  
 Additional Id: 63004  
 Capacity Gallons: 10000  
 UST Contents: Not reported  
 Other Content Info: SEE FILE FOR CONTENTS  
 Reg Status: REMOVED  
 Remove Close Date: 1991-12-20 00:00:00  
 Year Installed: 1982-01-01 00:00:00  
 Pipe Type: Not reported  
 Delivery System: PRESSURE  
 Monitor Code: 05

UST Monitor Method: SW TANK DW PIPE W/ POS SHUTOFF-ALARM ON LLD W/ SIRS:SIR ANALY MONTHLY, TANK TEST BIENNIALY, PIPE TEST ANN 0.1 G/HR OR MO 0.2 G/HR

UST Name: UNDERGROUND TANK 104507 T006  
 Last Update: 2012-11-02 14:17:38  
 Permit Number: 104507

MAP FINDINGS

Map ID  
 Direction  
 Distance  
 Distance (ft.)Site

EDR ID Number  
 EPA ID Number

Database(s)

**TEXACO USA (TERMINAL) (Continued)**

**U003789155**

Tank Type: UNKNOWN  
 Additional Id: NT1799  
 Capacity Gallons: 12000  
 UST Contents: Not reported  
 Other Content Info: SEE FILE FOR CONTENTS  
 Reg Status: REMOVED  
 Remove Close Date: 1994-10-25 00:00:00  
 Year Installed: Not reported  
 Pipe Type: Not reported  
 Delivery System: Not reported  
 Monitor Code: 90  
 UST Monitor Method: NO MONITORING ALTERNATIVE SELECTED. VERIFY AND ENTER MONITORING ALTERNATIVE DURING INSPECTION.

UST Name: UNDERGROUND TANK 104507 T007  
 Last Update: 2012-11-02 14:17:38  
 Permit Number: 104507  
 Tank Type: UNKNOWN  
 Additional Id: NT1799  
 Capacity Gallons: 12000  
 UST Contents: Not reported  
 Other Content Info: SEE FILE FOR CONTENTS  
 Reg Status: REMOVED  
 Remove Close Date: 1994-10-25 00:00:00  
 Year Installed: Not reported  
 Pipe Type: Not reported  
 Delivery System: Not reported  
 Monitor Code: 90  
 UST Monitor Method: NO MONITORING ALTERNATIVE SELECTED. VERIFY AND ENTER MONITORING ALTERNATIVE DURING INSPECTION.

UST Name: UNDERGROUND TANK 104507 T008  
 Last Update: 2012-11-02 14:17:38  
 Permit Number: 104507  
 Tank Type: DOUBLE WALL  
 Additional Id: NT1799 / OIL BEARING MATERIAL / RT3688  
 Capacity Gallons: 10000  
 UST Contents: OTHER  
 Other Content Info: GASOLINE ADDITIVE & WATER  
 Reg Status: ACTIVE  
 Remove Close Date: Not reported  
 Year Installed: 1994-01-01 00:00:00  
 Pipe Type: DOUBLE WALL  
 Delivery System: GRAVITY  
 Monitor Code: 21  
 UST Monitor Method: DW TANK DW SUCTION AND/ OR GRAVITY PIPING WITH INTERSTITIAL MONITORS: INTERSTITIAL

**Violations Inactive Permits:**

Facility Id: 104507  
 Update Date: 11/02/2012  
 Inspection Date: 04/10/2006  
 Violation Code: 6HV0227  
 Violation: HAZWASTE TANK/CONTAINER W/O LABEL/DATE  
 Violation Citation: Failed to properly label/date hazardous waste container &/or tank. 66262.34(f)  
 Activity: Inactive Permit

MAP FINDINGS

Map ID  
 Direction  
 Distance  
 Distance (ft.)Site

EDR ID Number  
 EPA ID Number

Database(s)

**TEXACO USA (TERMINAL) (Continued)**

**U003789155**

Facility Id: 104507  
 Update Date: 11/02/2012  
 Inspection Date: 04/10/2006  
 Violation Code: 6HV1603  
 Violation: NO 2ND CONTAINMENT FOR HW TANK  
 Violation Citation: Failed to provide proper secondary containment and/or leak detection for Hazardous waste tank system. 66265.193(a)  
 Activity: Inactive Permit

Facility Id: 104507  
 Update Date: 11/02/2012  
 Inspection Date: 04/10/2006  
 Violation Code: 6HV3254  
 Violation: UST SYSTEM W/O APPROVED OVERFILL PROTECT  
 Violation Citation: UST system does not have an approved overfill protection system. 2635(b)(2)  
 Activity: Inactive Permit

**SAN DIEGO CO. SAM:**

Case Number: H04507-002  
 Agency: DEH Site Assessment & Mitigation  
**Funding: Non Billable**  
 Facility Type: Soils Only  
 Facility Status: Closed Case  
 Date: 4/26/2001  
 Date Began: 4/26/2001

Case Number: H04507-001  
 Agency: CA Regional Water Quality Control Board  
**Funding: LOP - State Fund**  
 Facility Type: Drinking Water Aquifer Impacted  
 Facility Status: Remedial Investigation  
 Date: 1/1/1990  
 Date Began: 7/1/1986

16

**TEXACO USA SALES TERMINAL  
 9966 SAN DIEGO MISSION RD  
 SAN DIEGO, CA**

**CA RGA LUST S114700886  
 N/A**

RGA LUST:

1995	TEXACO USA SALES TERMINAL	9966 SAN DIEGO MISSION RD
1994	TEXACO USA SALES TERMINAL	9966 SAN DIEGO MISSION RD
1993	TEXACO USA SALES TERMINAL	9966 SAN DIEGO MISSION RD
1992	TEXACO USA SALES TERMINAL	9966 SAN DIEGO MISSION RD

MAP FINDINGS

Map ID  
 Direction  
 Distance  
 Distance (ft.)Site

EDR ID Number

Database(s) EPA ID Number

16

EDR US Hist Auto Stat 1015690676

**9966 SAN DIEGO MISSION RD  
 SAN DIEGO, CA 92108**

N/A

EDR Historical Auto Stations:

Name: TEXACO REFINING & MARKETING INCORPORATED  
 Year: 1999  
 Address: 9966 SAN DIEGO MISSION RD

Name: TEXACO REFINING & MARKETING INCORPORATED  
 Year: 2000  
 Address: 9966 SAN DIEGO MISSION RD

Name: TEXACO REFINING & MARKETING INC  
 Year: 2006  
 Address: 9966 SAN DIEGO MISSION RD

Name: TEXACO  
 Year: 2010  
 Address: 9966 SAN DIEGO MISSION RD

Name: TEXACO  
 Year: 2011  
 Address: 9966 SAN DIEGO MISSION RD

Name: TEXACO  
 Year: 2012  
 Address: 9966 SAN DIEGO MISSION RD

16

ERNS 2008902868

**9966 SAN DIEGO MISSION ROAD  
 SAN DIEGO, CA 92108**

N/A

[Click this hyperlink](#) while viewing on your computer to access additional ERNS detail in the EDR Site Report.

16

HMIRS 91050780

**9966 SAN DIEGO MISSION RD SAN  
 SAN DIEGO, CA**

N/A

[Click this hyperlink](#) while viewing on your computer to access additional HMIRS detail in the EDR Site Report.

MAP FINDINGS

Map ID  
 Direction  
 Distance  
 Distance (ft.)Site

EDR ID Number  
 Database(s)  
 EPA ID Number

16 EQUILON SAN DIEGO TERMINAL RCRA-SQG 1000144770  
 9966 SAN DIEGO MISSION ROAD FINDS CAD000626127  
 SAN DIEGO, CA 92108 CA LUST  
 CA SLIC  
 CA HIST UST

RCRA-SQG:

Date form received by agency: 07/20/2010  
 Facility name: SHELL OIL PRODUCTS US SAN DIEGO TERMINAL  
 Facility address: 9966 SAN DIEGO MISSION RD  
 SAN DIEGO, CA 92108  
 EPA ID: CAD000626127  
 Mailing address: PO BOX 2648  
 HOUSTON, TX 77252 2648  
 Contact: RAY WALDING  
 Contact address: PO BOX 2648  
 HOUSTON, TX 77252 2648  
 Contact country: US  
 Contact telephone: 713-241-7008  
 Contact email: RAY.WALDING@SHELL.COM  
 EPA Region: 09  
 Land type: Private  
 Classification: Small Small Quantity Generator  
 Description: Handler: generates more than 100 and less than 1000 kg of hazardous waste during any calendar month and accumulates less than 6000 kg of hazardous waste at any time; or generates 100 kg or less of hazardous waste during any calendar month, and accumulates more than 1000 kg of hazardous waste at any time

Owner/Operator Summary:

Owner/operator name: EQUILON ENTERPRISES LLC  
 Owner/operator address: Not reported  
 Not reported  
 Owner/operator country: US  
 Owner/operator telephone: Not reported  
 Legal status: Private  
 Owner/Operator Type: Operator  
 Owner/Op start date: 07/01/1998  
 Owner/Op end date: Not reported  
 Owner/operator name: EQUILON ENTERPRISES LLC  
 Owner/operator address: PO BOX 2648  
 HOUSTON, TX 77252  
 Owner/operator country: US  
 Owner/operator telephone: Not reported  
 Legal status: Private  
 Owner/Operator Type: Owner  
 Owner/Op start date: 07/01/1998  
 Owner/Op end date: Not reported

Handler Activities Summary:

U.S. importer of hazardous waste: No  
 Mixed waste (haz. and radioactive): No  
 Recycler of hazardous waste: No  
 Transporter of hazardous waste: No  
 Treater, storer or disposer of HW: No  
 Underground injection activity: No  
 On-site burner exemption: No

MAP FINDINGS

Map ID  
 Direction  
 Distance  
 Distance (ft.)Site

EDR ID Number

Database(s) EPA ID Number

**EQUILON SAN DIEGO TERMINAL (Continued)**

**1000144770**

Furnace exemption: No  
 Used oil fuel burner: No  
 Used oil processor: No  
 User oil refiner: No  
 Used oil fuel marketer to burner: No  
 Used oil Specification marketer: No  
 Used oil transfer facility: No  
 Used oil transporter: No

. Waste code: D001  
 . Waste name: IGNITABLE WASTE

. Waste code: D007  
 . Waste name: CHROMIUM

. Waste code: D008  
 . Waste name: LEAD

. Waste code: D018  
 . Waste name: BENZENE

Historical Generators:

Date form received by agency: 03/19/2010  
 Site name: SHELL OIL PRODUCTS US SAN DIEGO TERMINAL  
 Classification: Not a generator, verified

Date form received by agency: 11/17/2009  
 Site name: SHELL OIL PRODUCTS US SAN DIEGO TERMINAL  
 Classification: Small Quantity Generator

. Waste code: D001  
 . Waste name: IGNITABLE WASTE

. Waste code: D007  
 . Waste name: CHROMIUM

. Waste code: D008  
 . Waste name: LEAD

. Waste code: D018  
 . Waste name: BENZENE

Date form received by agency: 02/18/2008  
 Site name: SHELL OIL PRODUCTS US - SAN DIEGO TERMINAL  
 Classification: Large Quantity Generator

. Waste code: D001  
 . Waste name: IGNITABLE WASTE

. Waste code: D007  
 . Waste name: CHROMIUM

. Waste code: D008  
 . Waste name: LEAD

. Waste code: D018  
 . Waste name: BENZENE

MAP FINDINGS

Map ID  
 Direction  
 Distance  
 Distance (ft.)Site

EDR ID Number

Database(s) EPA ID Number

**EQUILON SAN DIEGO TERMINAL (Continued)**

**1000144770**

Date form received by agency: 01/30/2007  
 Site name: SHELL OIL PRODUCTS US SAN DIEGO TERMINAL  
 Classification: Small Quantity Generator

. Waste code: D001  
 . Waste name: IGNITABLE WASTE

. Waste code: D009  
 . Waste name: MERCURY

. Waste code: D018  
 . Waste name: BENZENE

Date form received by agency: 02/16/2006  
 Site name: SHELL OIL PRODUCTS US - SAN DIEGO TERMINAL  
 Classification: Large Quantity Generator

. Waste code: 133  
 . Waste name: 133

. Waste code: 725  
 . Waste name: 725

. Waste code: D001  
 . Waste name: IGNITABLE WASTE

. Waste code: D009  
 . Waste name: MERCURY

. Waste code: D018  
 . Waste name: BENZENE

Date form received by agency: 02/19/2004  
 Site name: SHELL OIL PRODUCTS US-SAN DIEGO TERMINAL  
 Classification: Large Quantity Generator

. Waste code: D001  
 . Waste name: IGNITABLE WASTE

. Waste code: D008  
 . Waste name: LEAD

. Waste code: D010  
 . Waste name: SELENIUM

. Waste code: D018  
 . Waste name: BENZENE

Date form received by agency: 02/27/2002  
 Site name: EQUILON ENTERPRISES LLC (SAN DIEGO TER)  
 Classification: Large Quantity Generator

Date form received by agency: 03/04/1999  
 Site name: TEXACO SAN DIEGO SALES TERMINAL  
 Classification: Large Quantity Generator

Date form received by agency: 07/30/1998



MAP FINDINGS

Map ID  
 Direction  
 Distance  
 Distance (ft.)Site

EDR ID Number  
 EPA ID Number

Database(s)

**EQUILON SAN DIEGO TERMINAL (Continued)**

**1000144770**

Site name: EQUILON SAN DIEGO SALES TERMINAL  
 Classification: Large Quantity Generator

. Waste code: D001  
 . Waste name: IGNITABLE WASTE

. Waste code: D008  
 . Waste name: LEAD

. Waste code: D018  
 . Waste name: BENZENE

Date form received by agency: 09/01/1996  
 Site name: EQUILON SAN DIEGO SALES TERMINAL  
 Classification: Large Quantity Generator

Date form received by agency: 02/29/1996  
 Site name: TEXACO REFINING AND MARKETING, INC.  
 Classification: Large Quantity Generator

Date form received by agency: 04/11/1994  
 Site name: TEXACO REFINING AND MARKETING, INC  
 Classification: Large Quantity Generator

Date form received by agency: 02/28/1992  
 Site name: TEXACO REFINING AND MARKETING, INC. SAN  
 Classification: Large Quantity Generator

Facility Has Received Notices of Violations:

Regulation violated: Not reported  
 Area of violation: Generators - General  
 Date violation determined: 04/10/2006  
 Date achieved compliance: Not reported  
 Violation lead agency: State  
 Enforcement action: WRITTEN INFORMAL  
 Enforcement action date: 04/10/2006  
 Enf. disposition status: Not reported  
 Enf. disp. status date: Not reported  
 Enforcement lead agency: State  
 Proposed penalty amount: Not reported  
 Final penalty amount: Not reported  
 Paid penalty amount: Not reported

Evaluation Action Summary:

Evaluation date: 04/10/2006  
 Evaluation: COMPLIANCE EVALUATION INSPECTION ON-SITE  
 Area of violation: Generators - General  
 Date achieved compliance: Not reported  
 Evaluation lead agency: Local

Evaluation date: 04/09/2004  
 Evaluation: COMPLIANCE EVALUATION INSPECTION ON-SITE  
 Area of violation: Not reported  
 Date achieved compliance: Not reported  
 Evaluation lead agency: State Contractor/Grantee

MAP FINDINGS

Map ID  
 Direction  
 Distance  
 Distance (ft.)Site

EDR ID Number  
 EPA ID Number

Database(s)

**EQUILON SAN DIEGO TERMINAL (Continued)**

**1000144770**

**FINDS:**

Registry ID: 110000478778

Environmental Interest/Information System  
 FRP

US EPA TRIS (Toxics Release Inventory System) contains information from facilities on the amounts of over 300 listed toxic chemicals that these facilities release directly to air, water, land, or that are transported off-site.

California Hazardous Waste Tracking System - Datamart (HWTS-DATAMART) provides California with information on hazardous waste shipments for generators, transporters, and treatment, storage, and disposal facilities.

RCRAInfo is a national information system that supports the Resource Conservation and Recovery Act (RCRA) program through the tracking of events and activities related to facilities that generate, transport, and treat, store, or dispose of hazardous waste. RCRAInfo allows RCRA program staff to track the notification, permit, compliance, and corrective action activities required under RCRA.

HAZARDOUS WASTE BIENNIAL REPORTER

CRITERIA AND HAZARDOUS AIR POLLUTANT INVENTORY

**LUST REG 9:**

Region: 9  
 Status: Post remedial action monitoring  
 Case Number: 9UT542  
 Local Case: H04507-001  
 Substance: Gasoline  
 Qty Leaked: Not reported  
 Abate Method: Pump and Treat Ground Water - generally employed to remove dissolved contaminants  
 Local Agency: San Diego  
 How Found: Tank Closure  
 How Stopped: New Tank  
 Source: Tank  
 Cause: Corrosion  
 Lead Agency: Local Agency  
 Case Type: Aquifer affected  
 Date Found: 07/01/1986  
 Date Stopped: 07/01/1986  
 Confirm Date: 07/01/1986  
 Submit Workplan: Not reported  
 Prelim Assess: 04/06/1987  
 Desc Pollution: Not reported  
 Remed Plan: 12/05/1988  
 Remed Action: 1/1/90  
 Began Monitor: 7/10/95  
 Release Date: 07/01/1986  
 Enforce Date: 7/2/86

MAP FINDINGS

Map ID  
 Direction  
 Distance  
 Distance (ft.)Site

EDR ID Number  
 EPA ID Number

Database(s)

**EQUILON SAN DIEGO TERMINAL (Continued)**

**1000144770**

Closed Date: Not reported  
 Enforce Type: SEL  
 Pilot Program: LOP  
 Basin Number: 907.11  
 GW Depth: Not reported  
 Beneficial Use: Municipal groundwater use  
 NPDES Number: Not reported  
 Priority: 2A  
 File Dispn: Not reported  
 Interim Remedial Actions: Yes  
 Cleanup and Abatement order Number: Not reported  
 Waste Discharge Requirement Number: Not reported

SLIC:

Region: STATE  
**Facility Status: Completed - Case Closed**  
 Status Date: 04/26/2001  
 Global Id: T0608182474  
 Lead Agency: SAN DIEGO COUNTY LOP  
 Lead Agency Case Number: H04507-002  
 Latitude: 32.787193  
 Longitude: -117.115924  
 Case Type: Cleanup Program Site  
 Case Worker: Not reported  
 Local Agency: Not reported  
 RB Case Number: Not reported  
 File Location: Local Agency  
 Potential Media Affected: Not reported  
 Potential Contaminants of Concern: Not reported  
 Site History: Not reported

[Click here to access the California GeoTracker records for this facility:](#)

HIST UST:

Region: STATE  
 Facility ID: 00000033190  
 Facility Type: Other  
 Other Type: TERMINAL  
 Contact Name: J.H. ELLIOTT  
 Telephone: 6192836191  
 Owner Name: TEXACO USA  
 Owner Address: P.O. BOX 3756 - 3550 WILSHIRE  
 Owner City,St,Zip: LOS ANGELES, CA 90010  
 Total Tanks: 0005

Tank Num: 001  
 Container Num: 1  
 Year Installed: 1974  
 Tank Capacity: 00008000  
 Tank Used for: PRODUCT  
 Type of Fuel: Not reported  
 Container Construction Thickness: 3/16  
 Leak Detection: Stock Inventor, None

Tank Num: 002  
 Container Num: 63002

MAP FINDINGS

Map ID  
 Direction  
 Distance  
 Distance (ft.)Site

EDR ID Number

Database(s) EPA ID Number

**EQUILON SAN DIEGO TERMINAL (Continued)**

**1000144770**

Year Installed: 1963  
 Tank Capacity: 00001000  
 Tank Used for: WASTE  
 Type of Fuel: WASTE OIL  
 Container Construction Thickness: 10  
 Leak Detection: Stock Inventor, Pressure Test

Tank Num: 003  
 Container Num: 63001  
 Year Installed: 1963  
 Tank Capacity: 00001000  
 Tank Used for: PRODUCT  
 Type of Fuel: Not reported  
 Container Construction Thickness: 10  
 Leak Detection: Stock Inventor, Pressure Test

Tank Num: 004  
 Container Num: 63003  
 Year Installed: 1963  
 Tank Capacity: 00002000  
 Tank Used for: PRODUCT  
 Type of Fuel: UNLEADED  
 Container Construction Thickness: 3/16  
 Leak Detection: Stock Inventor, Pressure Test

Tank Num: 005  
 Container Num: 63004  
 Year Installed: 1968  
 Tank Capacity: 00004000  
 Tank Used for: WASTE  
 Type of Fuel: Not reported  
 Container Construction Thickness: Not reported  
 Leak Detection: Stock Inventor, None

16

**9966 SAN DIEGO MISSION ROAD  
 SAN DIEGO, CA 92108**

**ERNS 2009902868  
 N/A**

[Click this hyperlink](#) while viewing on your computer to access additional ERNS detail in the EDR Site Report.

16

**9966 SAN DIEGO MISSIN RD  
 SAN DIEGO, CA 92108**

**ERNS 92256106  
 N/A**

[Click this hyperlink](#) while viewing on your computer to access additional ERNS detail in the EDR Site Report.

MAP FINDINGS

Map ID			EDR ID Number
Direction			
Distance			
Distance (ft.)	Site	Database(s)	EPA ID Number

<b>16</b>	<b>9966 SAN DIEGO MISSION ROAD SAN DIEGO, CA 92108</b>	<b>ERNS</b>	<b>2008874436 N/A</b>
-----------	--	-------------	---------------------------

[Click this hyperlink](#) while viewing on your computer to access additional ERNS detail in the EDR Site Report.

<b>16</b>	<b>EQUILON SAN DIEGO TERMINAL 9966 SAN DIEGO MISSION RD SAN DIEGO, CA 92108</b>	<b>CA WDS</b>	<b>S105692925 N/A</b>
-----------	---	---------------	---------------------------

WDS:

Facility ID:	San Diego 371014499
Facility Type:	Industrial - Facility that treats and/or disposes of liquid or semisolid wastes from any servicing, producing, manufacturing or processing operation of whatever nature, including mining, gravel washing, geothermal operations, air conditioning, ship building and repairing, oil production, storage and disposal operations, water pumping.
Facility Status:	Active - Any facility with a continuous or seasonal discharge that is under Waste Discharge Requirements.
NPDES Number:	CAS000001 The 1st 2 characters designate the state. The remaining 7 are assigned by the Regional Board
Subregion:	9
Facility Telephone:	Not reported
Facility Contact:	Not reported
Agency Name:	SHELL OIL PRODUCTS US
Agency Address:	3611 S HARBOR BLVD STE 160
Agency City,St,Zip:	SANTA ANA 92799
Agency Contact:	JOE LENTINI
Agency Telephone:	Not reported
Agency Type:	Private
SIC Code:	0
SIC Code 2:	Not reported
Primary Waste Type:	Not reported
Primary Waste:	Not reported
Waste Type2:	Not reported
Waste2:	Not reported
Primary Waste Type:	Not reported
Secondary Waste:	Not reported
Secondary Waste Type:	Not reported
Design Flow:	0
Baseline Flow:	0
Reclamation:	Not reported
POTW:	Not reported
Treat To Water:	Minor Threat to Water Quality. A violation of a regional board order should cause a relatively minor impairment of beneficial uses compared to a major or minor threat. Not: All nurds without a TTWQ will be considered a minor threat to water quality unless coded at a higher Level. A Zero (0) may be used to code those NURDS that are found to represent no threat to water quality.
Complexity:	Category C - Facilities having no waste treatment systems, such as cooling water dischargers or those who must comply through best management practices, facilities with passive waste treatment and disposal systems, such as septic systems with subsurface disposal, or dischargers having waste storage systems with land disposal such as dairy waste ponds.

MAP FINDINGS

Map ID  
 Direction  
 Distance  
 Distance (ft.)Site Database(s) EDR ID Number  
 EPA ID Number

16 9966 SAN DIEGO MISSION RD ERNS 92258353  
 SAN DIEGO, CA 92108 N/A

[Click this hyperlink](#) while viewing on your computer to access additional ERNS detail in the EDR Site Report.

16 KINDER MORGAN MISSION VALLEY TERMINAL SOUTH FINDS 1016418860  
 9960 SAN DIEGO MISSION ROAD N/A  
 SAN DIEGO, CA 92108

FINDS:

Registry ID: 110055650530

Environmental Interest/Information System

ICIS (Integrated Compliance Information System) is the Integrated Compliance Information System and provides a database that, when complete, will contain integrated Enforcement and Compliance information across most of EPA's programs. The vision for ICIS is to replace EPA's independent databases that contain Enforcement data with a single repository for that information. Currently, ICIS contains all Federal Administrative and Judicial enforcement actions. This information is maintained in ICIS by EPA in the Regional offices and it Headquarters. A future release of ICIS will replace the Permit Compliance System (PCS) which supports the NPDES and will integrate that information with Federal actions already in the system. ICIS also has the capability to track other activities occurring in the Region that support Compliance and Enforcement programs. These include; Incident Tracking, Compliance Assistance, and Compliance Monitoring.

16 9950 SAN DIEGO MISSION ROAD/PIPELINE TERMINAL FACILITY CA CHMIRS S109041256  
 SAN DIEGO, CA 92108 N/A

CHMIRS:

OES Incident Number: 06-2230  
 OES notification: 04/12/2006  
 OES Date: Not reported  
 OES Time: Not reported  
 Incident Date: Not reported  
**Date Completed: Not reported**  
 Property Use: Not reported  
 Agency Id Number: Not reported  
 Agency Incident Number: Not reported  
 Time Notified: Not reported  
 Time Completed: Not reported  
 Surrounding Area: Not reported  
 Estimated Temperature: Not reported  
 Property Management: Not reported  
 More Than Two Substances Involved?: Not reported  
 Resp Agency Personel # Of Decontaminated: Not reported  
 Responding Agency Personel # Of Injuries: Not reported  
 Responding Agency Personel # Of Fatalities: Not reported  
 Others Number Of Decontaminated: Not reported

MAP FINDINGS

Map ID  
 Direction  
 Distance  
 Distance (ft.)Site

EDR ID Number  
 EPA ID Number

Database(s)

(Continued)

S109041256

Others Number Of Injuries:	Not reported
Others Number Of Fatalities:	Not reported
Vehicle Make/year:	Not reported
Vehicle License Number:	Not reported
Vehicle State:	Not reported
Vehicle Id Number:	Not reported
CA DOT PUC/ICC Number:	Not reported
Company Name:	Not reported
Reporting Officer Name/ID:	Not reported
Report Date:	Not reported
Facility Telephone:	Not reported
Waterway Involved:	Not reported
Waterway:	Not reported
Spill Site:	Not reported
Cleanup By:	Responsible Party
Containment:	Not reported
What Happened:	Not reported
Type:	Not reported
Measure:	Not reported
Other:	Not reported
Date/Time:	Not reported
Year:	2006
Agency:	Kinder Morgan
Incident Date:	4/12/2006 12:00:00 AM
Admin Agency:	San Diego County Health Services Dept.
Amount:	Not reported
Contained:	Yes
Site Type:	Merchant/Business
E Date:	Not reported
Substance:	Transmix/Gasoline/Diesel
Gallons:	0.000000
Sheen:	10
Unknown:	0
Substance #2:	Not reported
Substance #3:	Not reported
Evacuations:	0
Number of Injuries:	0
Number of Fatalities:	0
#1 Pipeline:	Not reported
#2 Pipeline:	Not reported
#3 Pipeline:	Not reported
#1 Vessel >= 300 Tons:	Not reported
#2 Vessel >= 300 Tons:	Not reported
#3 Vessel >= 300 Tons:	Not reported
Evacs:	Not reported
Injuries:	Not reported
Fatals:	Not reported
Comments:	Not reported
Description:	Possible seal on a pump failed. Leak contained within a containment area.

MAP FINDINGS

Map ID  
 Direction  
 Distance  
 Distance (ft.)Site

EDR ID Number

Database(s) EPA ID Number

**16 POWERINE OIL CO  
 9950 SAN DIEGO MISSION  
 SAN DIEGO, CA 92108**

**CA EMI S106837615  
 N/A**

EMI:

Year: 1987  
 County Code: 37  
 Air Basin: SD  
 Facility ID: 211  
 Air District Name: SD  
 SIC Code: 5171  
 Air District Name: SAN DIEGO COUNTY APCD  
 Community Health Air Pollution Info System: Not reported  
 Consolidated Emission Reporting Rule: Not reported  
 Total Organic Hydrocarbon Gases Tons/Yr: 26  
 Reactive Organic Gases Tons/Yr: 26  
 Carbon Monoxide Emissions Tons/Yr: 0  
 NOX - Oxides of Nitrogen Tons/Yr: 0  
 SOX - Oxides of Sulphur Tons/Yr: 0  
 Particulate Matter Tons/Yr: 0  
 Part. Matter 10 Micrometers & Smlr Tons/Yr: 0

Year: 1990  
 County Code: 37  
 Air Basin: SD  
 Facility ID: 211  
 Air District Name: SD  
 SIC Code: 5171  
 Air District Name: SAN DIEGO COUNTY APCD  
 Community Health Air Pollution Info System: Not reported  
 Consolidated Emission Reporting Rule: Not reported  
 Total Organic Hydrocarbon Gases Tons/Yr: 20  
 Reactive Organic Gases Tons/Yr: 20  
 Carbon Monoxide Emissions Tons/Yr: 0  
 NOX - Oxides of Nitrogen Tons/Yr: 0  
 SOX - Oxides of Sulphur Tons/Yr: 0  
 Particulate Matter Tons/Yr: 0  
 Part. Matter 10 Micrometers & Smlr Tons/Yr: 0

Year: 1995  
 County Code: 37  
 Air Basin: SD  
 Facility ID: 211  
 Air District Name: SD  
 SIC Code: 5171  
 Air District Name: SAN DIEGO COUNTY APCD  
 Community Health Air Pollution Info System: Not reported  
 Consolidated Emission Reporting Rule: Not reported  
 Total Organic Hydrocarbon Gases Tons/Yr: 20  
 Reactive Organic Gases Tons/Yr: 20  
 Carbon Monoxide Emissions Tons/Yr: 0  
 NOX - Oxides of Nitrogen Tons/Yr: 0  
 SOX - Oxides of Sulphur Tons/Yr: 0  
 Particulate Matter Tons/Yr: 0  
 Part. Matter 10 Micrometers & Smlr Tons/Yr: 0

Year: 1996  
 County Code: 37  
 Air Basin: SD



MAP FINDINGS

Map ID  
 Direction  
 Distance  
 Distance (ft.)Site

EDR ID Number  
 EPA ID Number

Database(s)

**POWERINE OIL CO (Continued)**

**S106837615**

Facility ID:	211
Air District Name:	SD
SIC Code:	5171
Air District Name:	SAN DIEGO COUNTY APCD
Community Health Air Pollution Info System:	Not reported
Consolidated Emission Reporting Rule:	Not reported
Total Organic Hydrocarbon Gases Tons/Yr:	20
Reactive Organic Gases Tons/Yr:	20
Carbon Monoxide Emissions Tons/Yr:	0
NOX - Oxides of Nitrogen Tons/Yr:	0
SOX - Oxides of Sulphur Tons/Yr:	0
Particulate Matter Tons/Yr:	0
Part. Matter 10 Micrometers & Smlr Tons/Yr:	0
Year:	1997
County Code:	37
Air Basin:	SD
Facility ID:	211
Air District Name:	SD
SIC Code:	5171
Air District Name:	SAN DIEGO COUNTY APCD
Community Health Air Pollution Info System:	Not reported
Consolidated Emission Reporting Rule:	Not reported
Total Organic Hydrocarbon Gases Tons/Yr:	20
Reactive Organic Gases Tons/Yr:	20
Carbon Monoxide Emissions Tons/Yr:	0
NOX - Oxides of Nitrogen Tons/Yr:	0
SOX - Oxides of Sulphur Tons/Yr:	0
Particulate Matter Tons/Yr:	0
Part. Matter 10 Micrometers & Smlr Tons/Yr:	0

16

CA CHMIRS S108403917  
 N/A

**RACK 1 EAST / 9950 SAN DIEGO MISSION RD.  
 SAN DIEGO, CA**

CHMIRS:

OES Incident Number:	05-3862
OES notification:	06/29/2005
OES Date:	Not reported
OES Time:	Not reported
Incident Date:	Not reported
<b>Date Completed:</b>	<b>Not reported</b>
Property Use:	Not reported
Agency Id Number:	Not reported
Agency Incident Number:	Not reported
Time Notified:	Not reported
Time Completed:	Not reported
Surrounding Area:	Not reported
Estimated Temperature:	Not reported
Property Management:	Not reported
More Than Two Substances Involved?:	Not reported
Resp Agncy Personel # Of Decontaminated:	Not reported
Responding Agency Personel # Of Injuries:	Not reported
Responding Agency Personel # Of Fatalities:	Not reported
Others Number Of Decontaminated:	Not reported
Others Number Of Injuries:	Not reported
Others Number Of Fatalities:	Not reported
Vehicle Make/year:	Not reported

MAP FINDINGS

Map ID  
 Direction  
 Distance  
 Distance (ft.)Site

EDR ID Number  
 EPA ID Number

Database(s)

(Continued)

S108403917

Vehicle License Number:	Not reported
Vehicle State:	Not reported
Vehicle Id Number:	Not reported
CA DOT PUC/ICC Number:	Not reported
Company Name:	Not reported
Reporting Officer Name/ID:	Not reported
Report Date:	Not reported
Facility Telephone:	Not reported
Waterway Involved:	Not reported
Waterway:	Not reported
Spill Site:	Not reported
Cleanup By:	Reporting Party
Containment:	Not reported
What Happened:	Not reported
Type:	Not reported
Measure:	Not reported
Other:	Not reported
Date/Time:	Not reported
Year:	2005
Agency:	Kinder Morgan
Incident Date:	6/29/200512:00:00 AM
Admin Agency:	San Diego County Health Services Dept.
Amount:	Not reported
Contained:	Yes
Site Type:	Other
E Date:	Not reported
Substance:	Diesel
Gallons:	0.000000
Unknown:	12
Substance #2:	Not reported
Substance #3:	Not reported
Evacuations:	0
Number of Injuries:	0
Number of Fatalities:	0
#1 Pipeline:	Not reported
#2 Pipeline:	Not reported
#3 Pipeline:	Not reported
#1 Vessel >= 300 Tons:	Not reported
#2 Vessel >= 300 Tons:	Not reported
#3 Vessel >= 300 Tons:	Not reported
Evacs:	Not reported
Injuries:	Not reported
Fatals:	Not reported
Comments:	Not reported
Description:	The release is a 12 foot diameter stain on asphalt, due to a truck overload at a truck loading and unloading facility.

16

CA CHMIRS S108405504  
 N/A

MISSION VALLEY TERMINAL @ 9950 SAN DIEGO MISSION RD.  
 SAN DIEGO, CA

CHMIRS:  
 OES Incident Number: 05-5850  
 OES notification: 10/10/2005  
 OES Date: Not reported  
 OES Time: Not reported  
 Incident Date: Not reported  
**Date Completed: Not reported**

MAP FINDINGS

Map ID  
 Direction  
 Distance  
 Distance (ft.)Site

EDR ID Number

Database(s) EPA ID Number

(Continued)

S108405504

Property Use:	Not reported
Agency Id Number:	Not reported
Agency Incident Number:	Not reported
Time Notified:	Not reported
Time Completed:	Not reported
Surrounding Area:	Not reported
Estimated Temperature:	Not reported
Property Management:	Not reported
More Than Two Substances Involved?:	Not reported
Resp Agncy Personel # Of Decontaminated:	Not reported
Responding Agency Personel # Of Injuries:	Not reported
Responding Agency Personel # Of Fatalities:	Not reported
Others Number Of Decontaminated:	Not reported
Others Number Of Injuries:	Not reported
Others Number Of Fatalities:	Not reported
Vehicle Make/year:	Not reported
Vehicle License Number:	Not reported
Vehicle State:	Not reported
Vehicle Id Number:	Not reported
CA DOT PUC/ICC Number:	Not reported
Company Name:	Not reported
Reporting Officer Name/ID:	Not reported
Report Date:	Not reported
Facility Telephone:	Not reported
Waterway Involved:	Not reported
Waterway:	Not reported
Spill Site:	Not reported
Cleanup By:	Unknown
Containment:	Not reported
What Happened:	Not reported
Type:	Not reported
Measure:	Not reported
Other:	Not reported
Date/Time:	Not reported
Year:	2005
Agency:	NRC
Incident Date:	10/10/200512:00:00 AM
Admin Agency:	San Diego County Health Services Dept.
Amount:	Not reported
Contained:	Yes
Site Type:	Other
E Date:	Not reported
Substance:	Ethanol
Gallons:	0.000000
Unknown:	0
Substance #2:	Not reported
Substance #3:	Not reported
Evacuations:	0
Number of Injuries:	0
Number of Fatalities:	0
#1 Pipeline:	Not reported
#2 Pipeline:	Not reported
#3 Pipeline:	Not reported
#1 Vessel >= 300 Tons:	Not reported
#2 Vessel >= 300 Tons:	Not reported
#3 Vessel >= 300 Tons:	Not reported
Evacs:	Not reported

MAP FINDINGS

Map ID  
 Direction  
 Distance  
 Distance (ft.)Site

EDR ID Number  
 EPA ID Number

Database(s)

(Continued)

S108405504

Injuries: Not reported  
 Fatales: Not reported  
 Comments: Not reported  
 Description: Per fax from the NRC: A pipe on a tanker truck leaked material onto the asphalt due to equipment failure. Clean up underway.

16

CA CHMIRS S109041513  
 N/A

**OUTSIDE TERMINAL NEAR 9950 SAN DIEGO MISSION RD. MISSION VAL  
 UNINCORPORATED COUNTY AREA, CA 92108**

CHMIRS:

OES Incident Number: 06-0245  
 OES notification: 01/10/2006  
 OES Date: Not reported  
 OES Time: Not reported  
 Incident Date: Not reported  
**Date Completed: Not reported**  
 Property Use: Not reported  
 Agency Id Number: Not reported  
 Agency Incident Number: Not reported  
 Time Notified: Not reported  
 Time Completed: Not reported  
 Surrounding Area: Not reported  
 Estimated Temperature: Not reported  
 Property Management: Not reported  
 More Than Two Substances Involved?: Not reported  
 Resp Agency Personel # Of Decontaminated: Not reported  
 Responding Agency Personel # Of Injuries: Not reported  
 Responding Agency Personel # Of Fatalities: Not reported  
 Others Number Of Decontaminated: Not reported  
 Others Number Of Injuries: Not reported  
 Others Number Of Fatalities: Not reported  
 Vehicle Make/year: Not reported  
 Vehicle License Number: Not reported  
 Vehicle State: Not reported  
 Vehicle Id Number: Not reported  
 CA DOT PUC/ICC Number: Not reported  
 Company Name: Not reported  
 Reporting Officer Name/ID: Not reported  
 Report Date: Not reported  
 Facility Telephone: Not reported  
 Waterway Involved: Not reported  
 Waterway: Not reported  
 Spill Site: Not reported  
 Cleanup By: None  
 Containment: Not reported  
 What Happened: Not reported  
 Type: Not reported  
 Measure: Not reported  
 Other: Not reported  
 Date/Time: Not reported  
 Year: 2006  
 Agency: Kinder Morgan San Diego  
 Incident Date: 1/10/2006 12:00:00 AM  
 Admin Agency: San Diego County Health Services Department  
 Amount: Not reported  
 Contained: Yes  
 Site Type: Other

MAP FINDINGS

Map ID  
 Direction  
 Distance  
 Distance (ft.)Site

EDR ID Number  
 EPA ID Number

Database(s)

(Continued)

S109041513

E Date:	Not reported
Substance:	Waste Water
Gallons:	0.000000
Unknown:	0
Substance #2:	Not reported
Substance #3:	Not reported
Evacuations:	0
Number of Injuries:	0
Number of Fatalities:	0
#1 Pipeline:	Not reported
#2 Pipeline:	Not reported
#3 Pipeline:	Not reported
#1 Vessel >= 300 Tons:	Not reported
#2 Vessel >= 300 Tons:	Not reported
#3 Vessel >= 300 Tons:	Not reported
Evacs:	Not reported
Injuries:	Not reported
Fatals:	Not reported
Comments:	Not reported
Description:	A crack in the containment berm allowed this release.

16

**LOADING RACK 2 / 9950 SAN DIEGO MISSION RD.  
 SAN DIEGO, CA 92868**

CA CHMIRS S108403923  
 N/A

CHMIRS:

OES Incident Number:	05-3871
OES notification:	06/29/2005
OES Date:	Not reported
OES Time:	Not reported
Incident Date:	Not reported
<b>Date Completed:</b>	<b>Not reported</b>
Property Use:	Not reported
Agency Id Number:	Not reported
Agency Incident Number:	Not reported
Time Notified:	Not reported
Time Completed:	Not reported
Surrounding Area:	Not reported
Estimated Temperature:	Not reported
Property Management:	Not reported
More Than Two Substances Involved?:	Not reported
Resp Agncy Personel # Of Decontaminated:	Not reported
Responding Agency Personel # Of Injuries:	Not reported
Responding Agency Personel # Of Fatalities:	Not reported
Others Number Of Decontaminated:	Not reported
Others Number Of Injuries:	Not reported
Others Number Of Fatalities:	Not reported
Vehicle Make/year:	Not reported
Vehicle License Number:	Not reported
Vehicle State:	Not reported
Vehicle Id Number:	Not reported
CA DOT PUC/ICC Number:	Not reported
Company Name:	Not reported
Reporting Officer Name/ID:	Not reported
Report Date:	Not reported
Facility Telephone:	Not reported
Waterway Involved:	Not reported
Waterway:	Not reported

MAP FINDINGS

Map ID  
 Direction  
 Distance  
 Distance (ft.)Site

EDR ID Number  
 EPA ID Number

Database(s)

(Continued)

S108403923

Spill Site:	Not reported
Cleanup By:	Responsible Party
Containment:	Not reported
What Happened:	Not reported
Type:	Not reported
Measure:	Not reported
Other:	Not reported
Date/Time:	Not reported
Year:	2005
Agency:	Kinder Morgan
Incident Date:	6/29/200512:00:00 AM
Admin Agency:	San Diego County Health Services Dept.
Amount:	Not reported
Contained:	Yes
Site Type:	Pipe Line
E Date:	Not reported
Substance:	Gasoline
Gallons:	0.000000
Sheen:	3
Unknown:	0
Substance #2:	Not reported
Substance #3:	Not reported
Evacuations:	0
Number of Injuries:	0
Number of Fatalities:	0
#1 Pipeline:	Not reported
#2 Pipeline:	Not reported
#3 Pipeline:	Not reported
#1 Vessel >= 300 Tons:	Not reported
#2 Vessel >= 300 Tons:	Not reported
#3 Vessel >= 300 Tons:	Not reported
Evacs:	Not reported
Injuries:	Not reported
Fatals:	Not reported
Comments:	Not reported
Description:	Spilled during maintenance, while depressurizing the loading head. A mist covering a 3' area was released. This is at a pipeline/tank farm facility.

16

**S D PIPELINE COMPANY  
 9950 SAN DIEGO MISSION  
 SAN DIEGO, CA 92108**

**CA EMI S106838652  
 N/A**

EMI:  
 Year: 1987  
 County Code: 37  
 Air Basin: SD  
 Facility ID: 91  
 Air District Name: SD  
 SIC Code: 5171  
 Air District Name: SAN DIEGO COUNTY APCD  
 Community Health Air Pollution Info System: Not reported  
 Consolidated Emission Reporting Rule: Not reported  
 Total Organic Hydrocarbon Gases Tons/Yr: 549  
 Reactive Organic Gases Tons/Yr: 539  
 Carbon Monoxide Emissions Tons/Yr: 0  
 NOX - Oxides of Nitrogen Tons/Yr: 0  
 SOX - Oxides of Sulphur Tons/Yr: 0

MAP FINDINGS

Map ID  
 Direction  
 Distance  
 Distance (ft.)Site

EDR ID Number  
 EPA ID Number

Database(s)

**S D PIPELINE COMPANY (Continued)**

**S106838652**

Particulate Matter Tons/Yr: 0  
 Part. Matter 10 Micrometers & Smlr Tons/Yr: 0

16

**9950 MISSION ROAD  
 SAN DIEGO, CA**

**CA CHMIRS S105677937  
 N/A**

CHMIRS:

OES Incident Number:	01-0061
OES notification:	01/04/2001
OES Date:	Not reported
OES Time:	Not reported
Incident Date:	Not reported
<b>Date Completed:</b>	<b>Not reported</b>
Property Use:	Not reported
Agency Id Number:	Not reported
Agency Incident Number:	Not reported
Time Notified:	Not reported
Time Completed:	Not reported
Surrounding Area:	Not reported
Estimated Temperature:	Not reported
Property Management:	Not reported
More Than Two Substances Involved?:	Not reported
Resp Agncy Personel # Of Decontaminated:	Not reported
Responding Agency Personel # Of Injuries:	Not reported
Responding Agency Personel # Of Fatalities:	Not reported
Others Number Of Decontaminated:	Not reported
Others Number Of Injuries:	Not reported
Others Number Of Fatalities:	Not reported
Vehicle Make/year:	Not reported
Vehicle License Number:	Not reported
Vehicle State:	Not reported
Vehicle Id Number:	Not reported
CA DOT PUC/ICC Number:	Not reported
Company Name:	Not reported
Reporting Officer Name/ID:	Not reported
Report Date:	Not reported
Facility Telephone:	Not reported
Waterway Involved:	Not reported
Waterway:	Not reported
Spill Site:	Not reported
Cleanup By:	Reporting Party
Containment:	Not reported
What Happened:	Not reported
Type:	Not reported
Measure:	Not reported
Other:	Not reported
Date/Time:	Not reported
Year:	2001
Agency:	Kinder Morgan
Incident Date:	1/4/2001 12:00:00 AM
Admin Agency:	San Diego County Health Services Dept.
Amount:	Not reported
Contained:	Yes
Site Type:	Other
E Date:	Not reported
Substance:	Turbine Jet Fuel
Gallons:	2

MAP FINDINGS

Map ID  
 Direction  
 Distance  
 Distance (ft.)Site

EDR ID Number  
 EPA ID Number

Database(s)

(Continued)

S105677937

Unknown:	0.000000
Substance #2:	Not reported
Substance #3:	Not reported
Evacuations:	0
Number of Injuries:	0
Number of Fatalities:	0
#1 Pipeline:	Not reported
#2 Pipeline:	Not reported
#3 Pipeline:	Not reported
#1 Vessel >= 300 Tons:	Not reported
#2 Vessel >= 300 Tons:	Not reported
#3 Vessel >= 300 Tons:	Not reported
Evacs:	Not reported
Injuries:	Not reported
Fatals:	Not reported
Comments:	Not reported
Description:	Prover 4 way valve leaked, causing jet fuel to spill.

16

9950 SAN DIEGO MISSION RD.  
 MISSION VALLEY, CA

ERNS 2008864228  
 N/A

[Click this hyperlink](#) while viewing on your computer to access additional ERNS detail in the EDR Site Report.

16

9950 SAN DIEGO MISSION ROAD  
 CARSON, CA

ERNS 2007329521  
 N/A

[Click this hyperlink](#) while viewing on your computer to access additional ERNS detail in the EDR Site Report.

16

9950 SAN DIEGO MISSIO RD  
 SAN DIEGO, CA

CA CHMIRS S108405505  
 N/A

CHMIRS:

OES Incident Number:	05-5851
OES notification:	10/10/2005
OES Date:	Not reported
OES Time:	Not reported
Incident Date:	Not reported
<b>Date Completed:</b>	<b>Not reported</b>
Property Use:	Not reported
Agency Id Number:	Not reported
Agency Incident Number:	Not reported
Time Notified:	Not reported
Time Completed:	Not reported
Surrounding Area:	Not reported
Estimated Temperature:	Not reported



MAP FINDINGS

Map ID  
 Direction  
 Distance  
 Distance (ft.)Site

EDR ID Number

Database(s) EPA ID Number

(Continued)

S108405505

Property Management:	Not reported
More Than Two Substances Involved?:	Not reported
Resp Agncy Personel # Of Decontaminated:	Not reported
Responding Agency Personel # Of Injuries:	Not reported
Responding Agency Personel # Of Fatalities:	Not reported
Others Number Of Decontaminated:	Not reported
Others Number Of Injuries:	Not reported
Others Number Of Fatalities:	Not reported
Vehicle Make/year:	Not reported
Vehicle License Number:	Not reported
Vehicle State:	Not reported
Vehicle Id Number:	Not reported
CA DOT PUC/ICC Number:	Not reported
Company Name:	Not reported
Reporting Officer Name/ID:	Not reported
Report Date:	Not reported
Facility Telephone:	Not reported
Waterway Involved:	Not reported
Waterway:	Not reported
Spill Site:	Not reported
Cleanup By:	Reporting Party
Containment:	Not reported
What Happened:	Not reported
Type:	Not reported
Measure:	Not reported
Other:	Not reported
Date/Time:	Not reported
Year:	2005
Agency:	Kinder Morgan
Incident Date:	10/10/200512:00:00 AM
Admin Agency:	San Diego County Health Services Dept.
Amount:	Not reported
Contained:	Yes
Site Type:	Merchant/Business
E Date:	Not reported
Substance:	Engine Oil
Gallons:	0.000000
Unknown:	0
Substance #2:	Not reported
Substance #3:	Not reported
Evacuations:	0
Number of Injuries:	0
Number of Fatalities:	0
#1 Pipeline:	Not reported
#2 Pipeline:	Not reported
#3 Pipeline:	Not reported
#1 Vessel >= 300 Tons:	Not reported
#2 Vessel >= 300 Tons:	Not reported
#3 Vessel >= 300 Tons:	Not reported
Evacs:	Not reported
Injuries:	Not reported
Fatals:	Not reported
Comments:	Not reported
Description:	Per caller, cause of release is unknown. A trail of oil 2 inches by 20 feet was discovered on the ground.

MAP FINDINGS

Map ID  
 Direction  
 Distance  
 Distance (ft.)Site

EDR ID Number  
 EPA ID Number

Database(s)

16

CA CHMIRS

S108405416  
 N/A

**MISSION VALLEY TERMINAL / 9950 SAN DIEGO MISSION RD.  
 SAN DIEGO, CA 92108**

CHMIRS:

OES Incident Number:	05-5739
OES notification:	10/04/2005
OES Date:	Not reported
OES Time:	Not reported
Incident Date:	Not reported
<b>Date Completed:</b>	<b>Not reported</b>
Property Use:	Not reported
Agency Id Number:	Not reported
Agency Incident Number:	Not reported
Time Notified:	Not reported
Time Completed:	Not reported
Surrounding Area:	Not reported
Estimated Temperature:	Not reported
Property Management:	Not reported
More Than Two Substances Involved?:	Not reported
Resp Agncy Personel # Of Decontaminated:	Not reported
Responding Agency Personel # Of Injuries:	Not reported
Responding Agency Personel # Of Fatalities:	Not reported
Others Number Of Decontaminated:	Not reported
Others Number Of Injuries:	Not reported
Others Number Of Fatalities:	Not reported
Vehicle Make/year:	Not reported
Vehicle License Number:	Not reported
Vehicle State:	Not reported
Vehicle Id Number:	Not reported
CA DOT PUC/ICC Number:	Not reported
Company Name:	Not reported
Reporting Officer Name/ID:	Not reported
Report Date:	Not reported
Facility Telephone:	Not reported
Waterway Involved:	Not reported
Waterway:	Not reported
Spill Site:	Not reported
Cleanup By:	Contractor
Containment:	Not reported
What Happened:	Not reported
Type:	Not reported
Measure:	Not reported
Other:	Not reported
Date/Time:	Not reported
Year:	2005
Agency:	Kinder Morgan, San Diego Mission Valley Terminal
Incident Date:	10/4/200512:00:00 AM
Admin Agency:	San Diego County Health Services Dept.
Amount:	Not reported
Contained:	Yes
Site Type:	Pipe Line
E Date:	Not reported
Substance:	Carbon Filter Water
Gallons:	0.000000
Unknown:	9
Substance #2:	Not reported
Substance #3:	Not reported
Evacuations:	0

MAP FINDINGS

Map ID  
 Direction  
 Distance  
 Distance (ft.)Site

EDR ID Number  
 EPA ID Number

Database(s)

(Continued)

S108405416

Number of Injuries:	0
Number of Fatalities:	0
#1 Pipeline:	Not reported
#2 Pipeline:	Not reported
#3 Pipeline:	Not reported
#1 Vessel >= 300 Tons:	Not reported
#2 Vessel >= 300 Tons:	Not reported
#3 Vessel >= 300 Tons:	Not reported
Evacs:	Not reported
Injuries:	Not reported
Fatals:	Not reported
Comments:	Not reported
Description:	There is a stain on the ground that is 9 x 20 feet. Released while pumping out a truck and line broke at the terminal.

16

9950 SAN DIEGO MISSION DR.  
 SAN DIEGO, CA

CA CHMIRS S105642580  
 N/A

CHMIRS:

OES Incident Number:	006087
OES notification:	Not reported
OES Date:	1/9/1995
OES Time:	08:25:09 PM
Incident Date:	Not reported
<b>Date Completed:</b>	<b>Not reported</b>
Property Use:	Not reported
Agency Id Number:	Not reported
Agency Incident Number:	Not reported
Time Notified:	Not reported
Time Completed:	Not reported
Surrounding Area:	Not reported
Estimated Temperature:	Not reported
Property Management:	Not reported
More Than Two Substances Involved?:	Not reported
Resp Agncy Personel # Of Decontaminated:	Not reported
Responding Agency Personel # Of Injuries:	Not reported
Responding Agency Personel # Of Fatalities:	Not reported
Others Number Of Decontaminated:	Not reported
Others Number Of Injuries:	Not reported
Others Number Of Fatalities:	Not reported
Vehicle Make/year:	Not reported
Vehicle License Number:	Not reported
Vehicle State:	Not reported
Vehicle Id Number:	Not reported
CA DOT PUC/ICC Number:	Not reported
Company Name:	Not reported
Reporting Officer Name/ID:	Not reported
Report Date:	Not reported
Facility Telephone:	Not reported
Waterway Involved:	YES
Waterway:	san diego river creek
Spill Site:	Not reported
Cleanup By:	santa fe pacific pipeline
Containment:	Not reported
What Happened:	Not reported
Type:	PETROLEUM
Measure:	Not reported

MAP FINDINGS

Map ID  
 Direction  
 Distance  
 Distance (ft.)Site

EDR ID Number

Database(s) EPA ID Number

(Continued)

S105642580

Other:	Not reported
Date/Time:	Not reported
Year:	1995
Agency:	santa fe pacific pipeline
Incident Date:	1/9/95 1600
Admin Agency:	Not reported
Amount:	10 - 15 gallons
Contained:	YES
Site Type:	Not reported
E Date:	Not reported
Substance:	turbine fuel
Unknown:	Not reported
Substance #2:	Not reported
Substance #3:	Not reported
Evacuations:	NO
Number of Injuries:	NO
Number of Fatalities:	NO
#1 Pipeline:	Not reported
#2 Pipeline:	Not reported
#3 Pipeline:	Not reported
#1 Vessel >= 300 Tons:	Not reported
#2 Vessel >= 300 Tons:	Not reported
#3 Vessel >= 300 Tons:	Not reported
Evacs:	Not reported
Injuries:	Not reported
Fatals:	Not reported
Comments:	Not reported
Description:	slow leak during repair of discharge line.

16

9950 SAN DIEGO MISSION RD  
 SAN DIEGO, CA 92108

ERNS 94407376  
 N/A

[Click this hyperlink](#) while viewing on your computer to access additional ERNS detail in the EDR Site Report.

16

9950 SAN DIEGO MISSION RD  
 SAN DIEGO, CA 92108

ERNS 2010936701  
 N/A

[Click this hyperlink](#) while viewing on your computer to access additional ERNS detail in the EDR Site Report.

MAP FINDINGS

Map ID			EDR ID Number
Direction			
Distance			
Distance (ft.)	Site	Database(s)	EPA ID Number

---

16	<b>9950 SAN DIEGO MISSION RD SAN DIEGO, CA 92108</b>	ERNS	2014085650 N/A
----	--	------	-------------------

[Click this hyperlink](#) while viewing on your computer to access additional ERNS detail in the EDR Site Report.

---

16	<b>9950 SAN DIEGO MISSION RD SAN DIEGO, CA 92108</b>	ERNS	91210039 N/A
----	--	------	-----------------

[Click this hyperlink](#) while viewing on your computer to access additional ERNS detail in the EDR Site Report.

---

16	<b>9950 SAN DIEGO MISSION RD SAN DIEGO, CA 92108</b>	ERNS	2011969697 N/A
----	--	------	-------------------

[Click this hyperlink](#) while viewing on your computer to access additional ERNS detail in the EDR Site Report.

---

16	<b>EQUILON MISSION VALLEY TERMINA 9950 SAN DIEGO MISSION ROAD SAN DIEGO, CA 92108</b>	CA WDS CA CHMIRS	S100277335 N/A
----	---	---------------------	-------------------

WDS:

Facility ID:	San Diego 371015590
Facility Type:	Industrial - Facility that treats and/or disposes of liquid or semisolid wastes from any servicing, producing, manufacturing or processing operation of whatever nature, including mining, gravel washing, geothermal operations, air conditioning, ship building and repairing, oil production, storage and disposal operations, water pumping.
Facility Status:	Active - Any facility with a continuous or seasonal discharge that is under Waste Discharge Requirements.
NPDES Number:	CAS000001 The 1st 2 characters designate the state. The remaining 7 are assigned by the Regional Board
Subregion:	9
Facility Telephone:	Not reported
Facility Contact:	Not reported
Agency Name:	SHELL OIL PRODUCTS US
Agency Address:	3611 S HARBOR BLVD STE 160
Agency City,St,Zip:	SANTA ANA 92799
Agency Contact:	JOE LENTINI
Agency Telephone:	Not reported
Agency Type:	Private
SIC Code:	0
SIC Code 2:	Not reported
Primary Waste Type:	Not reported

MAP FINDINGS

Map ID  
 Direction  
 Distance  
 Distance (ft.)Site

EDR ID Number  
 EPA ID Number

Database(s)

**EQUILON MISSION VALLEY TERMINA (Continued)**

**S100277335**

Primary Waste: Not reported  
 Waste Type2: Not reported  
 Waste2: Not reported  
 Primary Waste Type: Not reported  
 Secondary Waste: Not reported  
 Secondary Waste Type: Not reported  
 Design Flow: 0  
 Baseline Flow: 0  
 Reclamation: Not reported  
 POTW: Not reported  
 Treat To Water: Minor Threat to Water Quality. A violation of a regional board order should cause a relatively minor impairment of beneficial uses compared to a major or minor threat. Not: All nurds without a TTWQ will be considered a minor threat to water quality unless coded at a higher Level. A Zero (0) may be used to code those NURDS that are found to represent no threat to water quality.  
 Complexity: Category C - Facilities having no waste treatment systems, such as cooling water dischargers or those who must comply through best management practices, facilities with passive waste treatment and disposal systems, such as septic systems with subsurface disposal, or dischargers having waste storage systems with land disposal such as dairy waste ponds.

**CHMIRS:**

OES Incident Number: 05-3859  
 OES notification: 06/29/2005  
 OES Date: Not reported  
 OES Time: Not reported  
 Incident Date: Not reported  
**Date Completed: Not reported**  
 Property Use: Not reported  
 Agency Id Number: Not reported  
 Agency Incident Number: Not reported  
 Time Notified: Not reported  
 Time Completed: Not reported  
 Surrounding Area: Not reported  
 Estimated Temperature: Not reported  
 Property Management: Not reported  
 More Than Two Substances Involved?: Not reported  
 Resp Agncy Personel # Of Decontaminated: Not reported  
 Responding Agency Personel # Of Injuries: Not reported  
 Responding Agency Personel # Of Fatalities: Not reported  
 Others Number Of Decontaminated: Not reported  
 Others Number Of Injuries: Not reported  
 Others Number Of Fatalities: Not reported  
 Vehicle Make/year: Not reported  
 Vehicle License Number: Not reported  
 Vehicle State: Not reported  
 Vehicle Id Number: Not reported  
 CA DOT PUC/ICC Number: Not reported  
 Company Name: Not reported  
 Reporting Officer Name/ID: Not reported  
 Report Date: Not reported  
 Facility Telephone: Not reported  
 Waterway Involved: Not reported  
 Waterway: Not reported  
 Spill Site: Not reported

MAP FINDINGS

Map ID  
 Direction  
 Distance  
 Distance (ft.)Site

EDR ID Number

Database(s) EPA ID Number

**EQUILON MISSION VALLEY TERMINA (Continued)**

**S100277335**

Cleanup By:	Reporting Party
Containment:	Not reported
What Happened:	Not reported
Type:	Not reported
Measure:	Not reported
Other:	Not reported
Date/Time:	Not reported
Year:	2005
Agency:	Kinder Morgan
Incident Date:	6/29/200512:00:00 AM
Admin Agency:	San Diego County Health Services Dept.
Amount:	Not reported
Contained:	Yes
Site Type:	Other
E Date:	Not reported
Substance:	Diesel Fuel
Gallons:	5
Unknown:	0
Substance #2:	Not reported
Substance #3:	Not reported
Evacuations:	0
Number of Injuries:	0
Number of Fatalities:	0
#1 Pipeline:	Not reported
#2 Pipeline:	Not reported
#3 Pipeline:	Not reported
#1 Vessel >= 300 Tons:	Not reported
#2 Vessel >= 300 Tons:	Not reported
#3 Vessel >= 300 Tons:	Not reported
Evacs:	Not reported
Injuries:	Not reported
Fatals:	Not reported
Comments:	Not reported
Description:	An o ring went bad, filled a bucket up and overflowed. It is inside of a structurally engineered containment area but there are cracks in this area.
OES Incident Number:	05-7301
OES notification:	12/19/2005
OES Date:	Not reported
OES Time:	Not reported
Incident Date:	Not reported
<b>Date Completed:</b>	<b>Not reported</b>
Property Use:	Not reported
Agency Id Number:	Not reported
Agency Incident Number:	Not reported
Time Notified:	Not reported
Time Completed:	Not reported
Surrounding Area:	Not reported
Estimated Temperature:	Not reported
Property Management:	Not reported
More Than Two Substances Involved?:	Not reported
Resp Agency Personel # Of Decontaminated:	Not reported
Responding Agency Personel # Of Injuries:	Not reported
Responding Agency Personel # Of Fatalities:	Not reported
Others Number Of Decontaminated:	Not reported
Others Number Of Injuries:	Not reported

MAP FINDINGS

Map ID  
 Direction  
 Distance  
 Distance (ft.)Site

EDR ID Number  
 EPA ID Number

Database(s)

**EQUILON MISSION VALLEY TERMINA (Continued)**

**S100277335**

Others Number Of Fatalities:	Not reported
Vehicle Make/year:	Not reported
Vehicle License Number:	Not reported
Vehicle State:	Not reported
Vehicle Id Number:	Not reported
CA DOT PUC/ICC Number:	Not reported
Company Name:	Not reported
Reporting Officer Name/ID:	Not reported
Report Date:	Not reported
Facility Telephone:	Not reported
Waterway Involved:	Not reported
Waterway:	Not reported
Spill Site:	Not reported
Cleanup By:	Responsible Party
Containment:	Not reported
What Happened:	Not reported
Type:	Not reported
Measure:	Not reported
Other:	Not reported
Date/Time:	Not reported
Year:	2005
Agency:	Kinder Morgan
Incident Date:	12/19/200512:00:00 AM
Admin Agency:	San Diego County Health Services Dept.
Amount:	Not reported
Contained:	Yes
Site Type:	Pipe Line
E Date:	Not reported
Substance:	Diesel
Gallons:	0.000000
Unknown:	0
Substance #2:	Not reported
Substance #3:	Not reported
Evacuations:	0
Number of Injuries:	0
Number of Fatalities:	0
#1 Pipeline:	Not reported
#2 Pipeline:	Not reported
#3 Pipeline:	Not reported
#1 Vessel >= 300 Tons:	Not reported
#2 Vessel >= 300 Tons:	Not reported
#3 Vessel >= 300 Tons:	Not reported
Evacs:	Not reported
Injuries:	Not reported
Fatals:	Not reported
Comments:	Not reported
Description:	Caller advised that he observed a wet spot in the dirt alongside a fuel pipe,
OES Incident Number:	9115752
OES notification:	Not reported
OES Date:	Not reported
OES Time:	Not reported
Incident Date:	07-MAR-91
<b>Date Completed:</b>	<b>07-MAR-09</b>
Property Use:	800
Agency Id Number:	37140



MAP FINDINGS

Map ID  
 Direction  
 Distance  
 Distance (ft.)Site

EDR ID Number  
 EPA ID Number

Database(s)

**EQUILON MISSION VALLEY TERMINA (Continued)**

**S100277335**

Agency Incident Number:	44506
Time Notified:	914
Time Completed:	1201
Surrounding Area:	800
Estimated Temperature:	70
Property Management:	P
More Than Two Substances Involved?:	N
Resp Agency Personel # Of Decontaminated:	0
Responding Agency Personel # Of Injuries:	0
Responding Agency Personel # Of Fatalities:	0
Others Number Of Decontaminated:	0
Others Number Of Injuries:	0
Others Number Of Fatalities:	0
Vehicle Make/year:	Not reported
Vehicle License Number:	Not reported
Vehicle State:	Not reported
Vehicle Id Number:	Not reported
CA DOT PUC/ICC Number:	Not reported
Company Name:	Not reported
Reporting Officer Name/ID:	TIMOTHY THORPE
Report Date:	07-MAR-91
Facility Telephone:	619 533-4300
Waterway Involved:	Not reported
Waterway:	Not reported
Spill Site:	Not reported
Cleanup By:	Not reported
Containment:	Not reported
What Happened:	Not reported
Type:	Not reported
Measure:	Not reported
Other:	Not reported
Date/Time:	Not reported
Year:	88-92
Agency:	Not reported
Incident Date:	Not reported
Admin Agency:	Not reported
Amount:	Not reported
Contained:	Not reported
Site Type:	Not reported
E Date:	17-JUN-92
Substance:	Not reported
Unknown:	Not reported
Substance #2:	Not reported
Substance #3:	Not reported
Evacuations:	Not reported
Number of Injuries:	Not reported
Number of Fatalities:	Not reported
#1 Pipeline:	Not reported
#2 Pipeline:	Not reported
#3 Pipeline:	Not reported
#1 Vessel >= 300 Tons:	Not reported
#2 Vessel >= 300 Tons:	Not reported
#3 Vessel >= 300 Tons:	Not reported
Evacs:	Not reported
Injuries:	Not reported
Fatals:	Not reported
Comments:	N

MAP FINDINGS

Map ID  
 Direction  
 Distance  
 Distance (ft.)Site

EDR ID Number

Database(s) EPA ID Number

**EQUILON MISSION VALLEY TERMINA (Continued)**

**S100277335**

Description:	Not reported
OES Incident Number:	06-0521
OES notification:	01/23/2006
OES Date:	Not reported
OES Time:	Not reported
Incident Date:	Not reported
<b>Date Completed:</b>	<b>Not reported</b>
Property Use:	Not reported
Agency Id Number:	Not reported
Agency Incident Number:	Not reported
Time Notified:	Not reported
Time Completed:	Not reported
Surrounding Area:	Not reported
Estimated Temperature:	Not reported
Property Management:	Not reported
More Than Two Substances Involved?:	Not reported
Resp Agncy Personel # Of Decontaminated:	Not reported
Responding Agency Personel # Of Injuries:	Not reported
Responding Agency Personel # Of Fatalities:	Not reported
Others Number Of Decontaminated:	Not reported
Others Number Of Injuries:	Not reported
Others Number Of Fatalities:	Not reported
Vehicle Make/year:	Not reported
Vehicle License Number:	Not reported
Vehicle State:	Not reported
Vehicle Id Number:	Not reported
CA DOT PUC/ICC Number:	Not reported
Company Name:	Not reported
Reporting Officer Name/ID:	Not reported
Report Date:	Not reported
Facility Telephone:	Not reported
Waterway Involved:	Not reported
Waterway:	Not reported
Spill Site:	Not reported
Cleanup By:	Responsible Party
Containment:	Not reported
What Happened:	Not reported
Type:	Not reported
Measure:	Not reported
Other:	Not reported
Date/Time:	Not reported
Year:	2006
Agency:	Kinder Morgan
Incident Date:	1/23/2006 12:00:00 AM
Admin Agency:	San Diego County Health Services Dept.
Amount:	Not reported
Contained:	Yes
Site Type:	Other
E Date:	Not reported
Substance:	hydrocarbons
Gallons:	1-2
Unknown:	0
Substance #2:	Not reported
Substance #3:	Not reported
Evacuations:	0
Number of Injuries:	0

MAP FINDINGS

Map ID  
 Direction  
 Distance  
 Distance (ft.)Site

EDR ID Number  
 EPA ID Number

Database(s)

**EQUILON MISSION VALLEY TERMINA (Continued)**

**S100277335**

Number of Fatalities:	0
#1 Pipeline:	Not reported
#2 Pipeline:	Not reported
#3 Pipeline:	Not reported
#1 Vessel >= 300 Tons:	Not reported
#2 Vessel >= 300 Tons:	Not reported
#3 Vessel >= 300 Tons:	Not reported
Evacs:	Not reported
Injuries:	Not reported
Fatals:	Not reported
Comments:	Not reported
Description:	Third party release. A bucket containing hydrocarbons was knocked over at their truck parking lot.
OES Incident Number:	05-6449
OES notification:	11/08/2005
OES Date:	Not reported
OES Time:	Not reported
Incident Date:	Not reported
<b>Date Completed:</b>	<b>Not reported</b>
Property Use:	Not reported
Agency Id Number:	Not reported
Agency Incident Number:	Not reported
Time Notified:	Not reported
Time Completed:	Not reported
Surrounding Area:	Not reported
Estimated Temperature:	Not reported
Property Management:	Not reported
More Than Two Substances Involved?:	Not reported
Resp Agncy Personel # Of Decontaminated:	Not reported
Responding Agency Personel # Of Injuries:	Not reported
Responding Agency Personel # Of Fatalities:	Not reported
Others Number Of Decontaminated:	Not reported
Others Number Of Injuries:	Not reported
Others Number Of Fatalities:	Not reported
Vehicle Make/year:	Not reported
Vehicle License Number:	Not reported
Vehicle State:	Not reported
Vehicle Id Number:	Not reported
CA DOT PUC/ICC Number:	Not reported
Company Name:	Not reported
Reporting Officer Name/ID:	Not reported
Report Date:	Not reported
Facility Telephone:	Not reported
Waterway Involved:	Not reported
Waterway:	Not reported
Spill Site:	Not reported
Cleanup By:	Unknown
Containment:	Not reported
What Happened:	Not reported
Type:	Not reported
Measure:	Not reported
Other:	Not reported
Date/Time:	Not reported
Year:	2005
Agency:	Kinder Morgan
Incident Date:	11/8/200512:00:00 AM

MAP FINDINGS

Map ID  
 Direction  
 Distance  
 Distance (ft.)Site

EDR ID Number

Database(s) EPA ID Number

**EQUILON MISSION VALLEY TERMINA (Continued)**

**S100277335**

Admin Agency:	San Diego County Health Services Dept.
Amount:	Not reported
Contained:	Unknown
Site Type:	Other
E Date:	Not reported
Substance:	Tracer
Gallons:	0.000000
Unknown:	0
Substance #2:	Not reported
Substance #3:	Not reported
Evacuations:	0
Number of Injuries:	0
Number of Fatalities:	0
#1 Pipeline:	Not reported
#2 Pipeline:	Not reported
#3 Pipeline:	Not reported
#1 Vessel >= 300 Tons:	Not reported
#2 Vessel >= 300 Tons:	Not reported
#3 Vessel >= 300 Tons:	Not reported
Evacs:	Not reported
Injuries:	Not reported
Fatals:	Not reported
Comments:	Not reported
Description:	Potential release of trace amounts. Testing was being conducted and a trace amount was detected. No further information.
OES Incident Number:	06-0435
OES notification:	01/18/2006
OES Date:	Not reported
OES Time:	Not reported
Incident Date:	Not reported
<b>Date Completed:</b>	<b>Not reported</b>
Property Use:	Not reported
Agency Id Number:	Not reported
Agency Incident Number:	Not reported
Time Notified:	Not reported
Time Completed:	Not reported
Surrounding Area:	Not reported
Estimated Temperature:	Not reported
Property Management:	Not reported
More Than Two Substances Involved?:	Not reported
Resp Agncy Personel # Of Decontaminated:	Not reported
Responding Agency Personel # Of Injuries:	Not reported
Responding Agency Personel # Of Fatalities:	Not reported
Others Number Of Decontaminated:	Not reported
Others Number Of Injuries:	Not reported
Others Number Of Fatalities:	Not reported
Vehicle Make/year:	Not reported
Vehicle License Number:	Not reported
Vehicle State:	Not reported
Vehicle Id Number:	Not reported
CA DOT PUC/ICC Number:	Not reported
Company Name:	Not reported
Reporting Officer Name/ID:	Not reported
Report Date:	Not reported
Facility Telephone:	Not reported
Waterway Involved:	Not reported

MAP FINDINGS

Map ID  
 Direction  
 Distance  
 Distance (ft.)Site

EDR ID Number  
 EPA ID Number

Database(s)

**EQUILON MISSION VALLEY TERMINA (Continued)**

**S100277335**

Waterway:	Not reported
Spill Site:	Not reported
Cleanup By:	Reporting Party
Containment:	Not reported
What Happened:	Not reported
Type:	Not reported
Measure:	Not reported
Other:	Not reported
Date/Time:	Not reported
Year:	2006
Agency:	Kinder Morgan
Incident Date:	1/18/2006 12:00:00 AM
Admin Agency:	San Diego County Health Services Dept.
Amount:	Not reported
Contained:	Yes
Site Type:	Pipe Line
E Date:	Not reported
Substance:	Gasoline
Gallons:	0.000000
Unknown:	0
Substance #2:	Not reported
Substance #3:	Not reported
Evacuations:	0
Number of Injuries:	0
Number of Fatalities:	0
#1 Pipeline:	Not reported
#2 Pipeline:	Not reported
#3 Pipeline:	Not reported
#1 Vessel >= 300 Tons:	Not reported
#2 Vessel >= 300 Tons:	Not reported
#3 Vessel >= 300 Tons:	Not reported
Evacs:	Not reported
Injuries:	Not reported
Fatals:	Not reported
Comments:	Not reported
Description:	Caller advised that a trail was discovered, unknown exact amount, however there was a trail that measured 4ft long by 45 inch wide.
OES Incident Number:	06-0118
OES notification:	01/04/2006
OES Date:	Not reported
OES Time:	Not reported
Incident Date:	Not reported
<b>Date Completed:</b>	<b>Not reported</b>
Property Use:	Not reported
Agency Id Number:	Not reported
Agency Incident Number:	Not reported
Time Notified:	Not reported
Time Completed:	Not reported
Surrounding Area:	Not reported
Estimated Temperature:	Not reported
Property Management:	Not reported
More Than Two Substances Involved?:	Not reported
Resp Agncy Personel # Of Decontaminated:	Not reported
Responding Agency Personel # Of Injuries:	Not reported
Responding Agency Personel # Of Fatalities:	Not reported
Others Number Of Decontaminated:	Not reported

MAP FINDINGS

Map ID  
 Direction  
 Distance  
 Distance (ft.)Site

EDR ID Number  
 EPA ID Number

Database(s)

**EQUILON MISSION VALLEY TERMINA (Continued)**

**S100277335**

Others Number Of Injuries:	Not reported
Others Number Of Fatalities:	Not reported
Vehicle Make/year:	Not reported
Vehicle License Number:	Not reported
Vehicle State:	Not reported
Vehicle Id Number:	Not reported
CA DOT PUC/ICC Number:	Not reported
Company Name:	Not reported
Reporting Officer Name/ID:	Not reported
Report Date:	Not reported
Facility Telephone:	Not reported
Waterway Involved:	Not reported
Waterway:	Not reported
Spill Site:	Not reported
Cleanup By:	Reporting Party
Containment:	Not reported
What Happened:	Not reported
Type:	Not reported
Measure:	Not reported
Other:	Not reported
Date/Time:	Not reported
Year:	2006
Agency:	Kinder Morgan
Incident Date:	1/4/2006 12:00:00 AM
Admin Agency:	San Diego County Health Services Dept.
Amount:	Not reported
Contained:	Yes
Site Type:	Road
E Date:	Not reported
Substance:	Gasoline
Gallons:	0.000000
Pints:	2
Unknown:	0
Substance #2:	Not reported
Substance #3:	Not reported
Evacuations:	0
Number of Injuries:	0
Number of Fatalities:	0
#1 Pipeline:	Not reported
#2 Pipeline:	Not reported
#3 Pipeline:	Not reported
#1 Vessel >= 300 Tons:	Not reported
#2 Vessel >= 300 Tons:	Not reported
#3 Vessel >= 300 Tons:	Not reported
Evacs:	Not reported
Injuries:	Not reported
Fatals:	Not reported
Comments:	Not reported
Description:	A valve stuck open on a Company truck.
OES Incident Number:	07-6630
OES notification:	10/29/2007
OES Date:	Not reported
OES Time:	Not reported
Incident Date:	Not reported
<b>Date Completed:</b>	<b>Not reported</b>
Property Use:	Not reported

MAP FINDINGS

Map ID  
 Direction  
 Distance  
 Distance (ft.)Site

EDR ID Number

Database(s) EPA ID Number

**EQUILON MISSION VALLEY TERMINA (Continued)**

**S100277335**

Agency Id Number:	Not reported
Agency Incident Number:	Not reported
Time Notified:	Not reported
Time Completed:	Not reported
Surrounding Area:	Not reported
Estimated Temperature:	Not reported
Property Management:	Not reported
More Than Two Substances Involved?:	Not reported
Resp Agncy Personel # Of Decontaminated:	Not reported
Responding Agency Personel # Of Injuries:	Not reported
Responding Agency Personel # Of Fatalities:	Not reported
Others Number Of Decontaminated:	Not reported
Others Number Of Injuries:	Not reported
Others Number Of Fatalities:	Not reported
Vehicle Make/year:	Not reported
Vehicle License Number:	Not reported
Vehicle State:	Not reported
Vehicle Id Number:	Not reported
CA DOT PUC/ICC Number:	Not reported
Company Name:	Not reported
Reporting Officer Name/ID:	Not reported
Report Date:	Not reported
Facility Telephone:	Not reported
Waterway Involved:	Not reported
Waterway:	Not reported
Spill Site:	Not reported
Cleanup By:	Reporting Party
Containment:	Not reported
What Happened:	Not reported
Type:	Not reported
Measure:	Not reported
Other:	Not reported
Date/Time:	Not reported
Year:	2007
Agency:	Kinder Morgan Energy
Incident Date:	10/29/2007 12:00:00 AM
Admin Agency:	San Diego County Health Services Dept.
Amount:	Not reported
Contained:	Yes
Site Type:	Pipe Line
E Date:	Not reported
Substance:	Diesel
Gallons:	Unknown
Unknown:	0
Substance #2:	Not reported
Substance #3:	Not reported
Evacuations:	0
Number of Injuries:	0
Number of Fatalities:	0
#1 Pipeline:	Not reported
#2 Pipeline:	Not reported
#3 Pipeline:	Not reported
#1 Vessel >= 300 Tons:	Not reported
#2 Vessel >= 300 Tons:	Not reported
#3 Vessel >= 300 Tons:	Not reported
Evacs:	Not reported
Injuries:	Not reported

MAP FINDINGS

Map ID  
 Direction  
 Distance  
 Distance (ft.)Site

EDR ID Number

Database(s) EPA ID Number

**EQUILON MISSION VALLEY TERMINA (Continued)**

**S100277335**

Fatals:	Not reported
Comments:	Not reported
Description:	Caller states that after doing some pressure testing on a line, the pressure did not hold and resulted in the release of substance out of a 1 inch hose. In addition, the spill size is 10 feet by 1 feet.
OES Incident Number:	07-0837
OES notification:	02/07/2007
OES Date:	Not reported
OES Time:	Not reported
Incident Date:	Not reported
<b>Date Completed:</b>	<b>Not reported</b>
Property Use:	Not reported
Agency Id Number:	Not reported
Agency Incident Number:	Not reported
Time Notified:	Not reported
Time Completed:	Not reported
Surrounding Area:	Not reported
Estimated Temperature:	Not reported
Property Management:	Not reported
More Than Two Substances Involved?:	Not reported
Resp Agncy Personel # Of Decontaminated:	Not reported
Responding Agency Personel # Of Injuries:	Not reported
Responding Agency Personel # Of Fatalities:	Not reported
Others Number Of Decontaminated:	Not reported
Others Number Of Injuries:	Not reported
Others Number Of Fatalities:	Not reported
Vehicle Make/year:	Not reported
Vehicle License Number:	Not reported
Vehicle State:	Not reported
Vehicle Id Number:	Not reported
CA DOT PUC/ICC Number:	Not reported
Company Name:	Not reported
Reporting Officer Name/ID:	Not reported
Report Date:	Not reported
Facility Telephone:	Not reported
Waterway Involved:	Not reported
Waterway:	no
Spill Site:	Not reported
Cleanup By:	Reporting Party
Containment:	Not reported
What Happened:	Not reported
Type:	Not reported
Measure:	Not reported
Other:	Not reported
Date/Time:	Not reported
Year:	2007
Agency:	Kinder Morgan
Incident Date:	2/7/2007 12:00:00 AM
Admin Agency:	San Diego County Health Services Dept.
Amount:	Not reported
Contained:	Yes
Site Type:	Merchant/Business
E Date:	Not reported
Substance:	Diesel
Gallons:	0.000000
Unknown:	0



MAP FINDINGS

Map ID  
 Direction  
 Distance  
 Distance (ft.)Site

EDR ID Number  
 EPA ID Number

Database(s)

**EQUILON MISSION VALLEY TERMINA (Continued)**

**S100277335**

Substance #2:	Not reported
Substance #3:	Not reported
Evacuations:	0
Number of Injuries:	0
Number of Fatalities:	0
#1 Pipeline:	Not reported
#2 Pipeline:	Not reported
#3 Pipeline:	Not reported
#1 Vessel >= 300 Tons:	Not reported
#2 Vessel >= 300 Tons:	Not reported
#3 Vessel >= 300 Tons:	Not reported
Evacs:	Not reported
Injuries:	Not reported
Fatals:	Not reported
Comments:	Not reported
Description:	Transfer of fuel from one tank to another and the truck driver spilled a small amount of fuel on the dirt.
OES Incident Number:	06-3446
OES notification:	06/09/2006
OES Date:	Not reported
OES Time:	Not reported
Incident Date:	Not reported
<b>Date Completed:</b>	<b>Not reported</b>
Property Use:	Not reported
Agency Id Number:	Not reported
Agency Incident Number:	Not reported
Time Notified:	Not reported
Time Completed:	Not reported
Surrounding Area:	Not reported
Estimated Temperature:	Not reported
Property Management:	Not reported
More Than Two Substances Involved?:	Not reported
Resp Agncy Personel # Of Decontaminated:	Not reported
Responding Agency Personel # Of Injuries:	Not reported
Responding Agency Personel # Of Fatalities:	Not reported
Others Number Of Decontaminated:	Not reported
Others Number Of Injuries:	Not reported
Others Number Of Fatalities:	Not reported
Vehicle Make/year:	Not reported
Vehicle License Number:	Not reported
Vehicle State:	Not reported
Vehicle Id Number:	Not reported
CA DOT PUC/ICC Number:	Not reported
Company Name:	Not reported
Reporting Officer Name/ID:	Not reported
Report Date:	Not reported
Facility Telephone:	Not reported
Waterway Involved:	Not reported
Waterway:	Not reported
Spill Site:	Not reported
Cleanup By:	Reporting Party
Containment:	Not reported
What Happened:	Not reported
Type:	Not reported
Measure:	Not reported
Other:	Not reported

MAP FINDINGS

Map ID  
 Direction  
 Distance  
 Distance (ft.)Site

EDR ID Number

Database(s) EPA ID Number

**EQUILON MISSION VALLEY TERMINA (Continued)**

**S100277335**

Date/Time:	Not reported
Year:	2006
Agency:	Kinder Morgan
Incident Date:	6/9/2006 12:00:00 AM
Admin Agency:	San Diego County Health Services Dept.
Amount:	Not reported
Contained:	Yes
Site Type:	Road
E Date:	Not reported
Substance:	Gasoline
Gallons:	2.5
Unknown:	0
Substance #2:	Not reported
Substance #3:	Not reported
Evacuations:	0
Number of Injuries:	0
Number of Fatalities:	0
#1 Pipeline:	Not reported
#2 Pipeline:	Not reported
#3 Pipeline:	Not reported
#1 Vessel >= 300 Tons:	Not reported
#2 Vessel >= 300 Tons:	Not reported
#3 Vessel >= 300 Tons:	Not reported
Evacs:	Not reported
Injuries:	Not reported
Fatals:	Not reported
Comments:	Not reported
Description:	Driver poured gasoline on the ground.
OES Incident Number:	06-2798
OES notification:	05/09/2006
OES Date:	Not reported
OES Time:	Not reported
Incident Date:	Not reported
<b>Date Completed:</b>	<b>Not reported</b>
Property Use:	Not reported
Agency Id Number:	Not reported
Agency Incident Number:	Not reported
Time Notified:	Not reported
Time Completed:	Not reported
Surrounding Area:	Not reported
Estimated Temperature:	Not reported
Property Management:	Not reported
More Than Two Substances Involved?:	Not reported
Resp Agency Personel # Of Decontaminated:	Not reported
Responding Agency Personel # Of Injuries:	Not reported
Responding Agency Personel # Of Fatalities:	Not reported
Others Number Of Decontaminated:	Not reported
Others Number Of Injuries:	Not reported
Others Number Of Fatalities:	Not reported
Vehicle Make/year:	Not reported
Vehicle License Number:	Not reported
Vehicle State:	Not reported
Vehicle Id Number:	Not reported
CA DOT PUC/ICC Number:	Not reported
Company Name:	Not reported
Reporting Officer Name/ID:	Not reported

MAP FINDINGS

Map ID  
 Direction  
 Distance  
 Distance (ft.)Site

EDR ID Number

Database(s) EPA ID Number

**EQUILON MISSION VALLEY TERMINA (Continued)**

**S100277335**

Report Date:	Not reported
Facility Telephone:	Not reported
Waterway Involved:	Not reported
Waterway:	Not reported
Spill Site:	Not reported
Cleanup By:	Contractor
Containment:	Not reported
What Happened:	Not reported
Type:	Not reported
Measure:	Not reported
Other:	Not reported
Date/Time:	Not reported
Year:	2006
Agency:	Kinder Morgan
Incident Date:	5/9/2006 12:00:00 AM
Admin Agency:	San Diego County Health Services Dept.
Amount:	Not reported
Contained:	No
Site Type:	Other
E Date:	Not reported
Substance:	hydrocarbons
Gallons:	0.000000
Unknown:	0
Substance #2:	Not reported
Substance #3:	Not reported
Evacuations:	0
Number of Injuries:	0
Number of Fatalities:	0
#1 Pipeline:	Not reported
#2 Pipeline:	Not reported
#3 Pipeline:	Not reported
#1 Vessel >= 300 Tons:	Not reported
#2 Vessel >= 300 Tons:	Not reported
#3 Vessel >= 300 Tons:	Not reported
Evacs:	Not reported
Injuries:	Not reported
Fatals:	Not reported
Comments:	Not reported
Description:	Well water is being monitored for possible hydrocarbon contamination.
OES Incident Number:	06-0480
OES notification:	01/20/2006
OES Date:	Not reported
OES Time:	Not reported
Incident Date:	Not reported
<b>Date Completed:</b>	<b>Not reported</b>
Property Use:	Not reported
Agency Id Number:	Not reported
Agency Incident Number:	Not reported
Time Notified:	Not reported
Time Completed:	Not reported
Surrounding Area:	Not reported
Estimated Temperature:	Not reported
Property Management:	Not reported
More Than Two Substances Involved?:	Not reported
Resp Agency Personel # Of Decontaminated:	Not reported
Responding Agency Personel # Of Injuries:	Not reported

MAP FINDINGS

Map ID  
 Direction  
 Distance  
 Distance (ft.)Site

EDR ID Number

Database(s) EPA ID Number

**EQUILON MISSION VALLEY TERMINA (Continued)**

**S100277335**

Responding Agency Personel # Of Fatalities:	Not reported
Others Number Of Decontaminated:	Not reported
Others Number Of Injuries:	Not reported
Others Number Of Fatalities:	Not reported
Vehicle Make/year:	Not reported
Vehicle License Number:	Not reported
Vehicle State:	Not reported
Vehicle Id Number:	Not reported
CA DOT PUC/ICC Number:	Not reported
Company Name:	Not reported
Reporting Officer Name/ID:	Not reported
Report Date:	Not reported
Facility Telephone:	Not reported
Waterway Involved:	Not reported
Waterway:	Not reported
Spill Site:	Not reported
Cleanup By:	Reporting Party
Containment:	Not reported
What Happened:	Not reported
Type:	Not reported
Measure:	Not reported
Other:	Not reported
Date/Time:	Not reported
Year:	2006
Agency:	Kinder Morgan
Incident Date:	1/20/2006 12:00:00 AM
Admin Agency:	San Diego County Health Services Dept.
Amount:	Not reported
Contained:	Yes
Site Type:	Road
E Date:	Not reported
Substance:	Oil
Gallons:	0.000000
Unknown:	0
Substance #2:	Not reported
Substance #3:	Not reported
Evacuations:	0
Number of Injuries:	0
Number of Fatalities:	0
#1 Pipeline:	Not reported
#2 Pipeline:	Not reported
#3 Pipeline:	Not reported
#1 Vessel >= 300 Tons:	Not reported
#2 Vessel >= 300 Tons:	Not reported
#3 Vessel >= 300 Tons:	Not reported
Evacs:	Not reported
Injuries:	Not reported
Fatals:	Not reported
Comments:	Not reported
Description:	A truck filter was left loose and leaked a 1 ft diameter area.
OES Incident Number:	07-2570
OES notification:	04/27/2007
OES Date:	Not reported
OES Time:	Not reported
Incident Date:	Not reported
<b>Date Completed:</b>	<b>Not reported</b>

MAP FINDINGS

Map ID  
 Direction  
 Distance  
 Distance (ft.)Site

EDR ID Number

Database(s) EPA ID Number

**EQUILON MISSION VALLEY TERMINA (Continued)**

**S100277335**

Property Use:	Not reported
Agency Id Number:	Not reported
Agency Incident Number:	Not reported
Time Notified:	Not reported
Time Completed:	Not reported
Surrounding Area:	Not reported
Estimated Temperature:	Not reported
Property Management:	Not reported
More Than Two Substances Involved?:	Not reported
Resp Agncy Personel # Of Decontaminated:	Not reported
Responding Agency Personel # Of Injuries:	Not reported
Responding Agency Personel # Of Fatalities:	Not reported
Others Number Of Decontaminated:	Not reported
Others Number Of Injuries:	Not reported
Others Number Of Fatalities:	Not reported
Vehicle Make/year:	Not reported
Vehicle License Number:	Not reported
Vehicle State:	Not reported
Vehicle Id Number:	Not reported
CA DOT PUC/ICC Number:	Not reported
Company Name:	Not reported
Reporting Officer Name/ID:	Not reported
Report Date:	Not reported
Facility Telephone:	Not reported
Waterway Involved:	Not reported
Waterway:	Not reported
Spill Site:	Not reported
Cleanup By:	Reporting Party
Containment:	Not reported
What Happened:	Not reported
Type:	Not reported
Measure:	Not reported
Other:	Not reported
Date/Time:	Not reported
Year:	2007
Agency:	Kinder Morgan
Incident Date:	4/27/2007 12:00:00 AM
Admin Agency:	San Diego County Health Services Dept.
Amount:	Not reported
Contained:	Yes
Site Type:	Industrial Plant
E Date:	Not reported
Substance:	Diesel
Gallons:	2
Unknown:	0
Substance #2:	Not reported
Substance #3:	Not reported
Evacuations:	0
Number of Injuries:	0
Number of Fatalities:	0
#1 Pipeline:	Not reported
#2 Pipeline:	Not reported
#3 Pipeline:	Not reported
#1 Vessel >= 300 Tons:	Not reported
#2 Vessel >= 300 Tons:	Not reported
#3 Vessel >= 300 Tons:	Not reported
Evacs:	Not reported

MAP FINDINGS

Map ID  
 Direction  
 Distance  
 Distance (ft.)Site

EDR ID Number  
 EPA ID Number

Database(s)

EQUILON MISSION VALLEY TERMINA (Continued)

S100277335

Injuries:	Not reported
Fatals:	Not reported
Comments:	Not reported
Description:	04/27/07 at 1758 hours, a truck driver filling his tanker truck had the pump meter fail and overflow the tank, spilling diesel fuel onto the asphalt.
OES Incident Number:	07-1847
OES notification:	03/23/2007
OES Date:	Not reported
OES Time:	Not reported
Incident Date:	Not reported
<b>Date Completed:</b>	<b>Not reported</b>
Property Use:	Not reported
Agency Id Number:	Not reported
Agency Incident Number:	Not reported
Time Notified:	Not reported
Time Completed:	Not reported
Surrounding Area:	Not reported
Estimated Temperature:	Not reported
Property Management:	Not reported
More Than Two Substances Involved?:	Not reported
Resp Agency Personnel # Of Decontaminated:	Not reported
Responding Agency Personnel # Of Injuries:	Not reported
Responding Agency Personnel # Of Fatalities:	Not reported
Others Number Of Decontaminated:	Not reported
Others Number Of Injuries:	Not reported
Others Number Of Fatalities:	Not reported
Vehicle Make/year:	Not reported
Vehicle License Number:	Not reported
Vehicle State:	Not reported
Vehicle Id Number:	Not reported
CA DOT PUC/ICC Number:	Not reported
Company Name:	Not reported
Reporting Officer Name/ID:	Not reported
Report Date:	Not reported
Facility Telephone:	Not reported
Waterway Involved:	Not reported
Waterway:	Not reported
Spill Site:	Not reported
Cleanup By:	Reporting Party
Containment:	Not reported
What Happened:	Not reported
Type:	Not reported
Measure:	Not reported
Other:	Not reported
Date/Time:	Not reported
Year:	2007
Agency:	Kinder-Morgan
Incident Date:	3/23/2007 12:00:00 AM
Admin Agency:	San Diego County Health Services Dept.
Amount:	Not reported
Contained:	Yes
Site Type:	Other
E Date:	Not reported
Substance:	Water and Jet fuel
Gallons:	0.000000

MAP FINDINGS

Map ID  
 Direction  
 Distance  
 Distance (ft.)Site

EDR ID Number  
 EPA ID Number

Database(s)

**EQUILON MISSION VALLEY TERMINA (Continued)**

**S100277335**

Unknown:	5
Substance #2:	Not reported
Substance #3:	Not reported
Evacuations:	0
Number of Injuries:	0
Number of Fatalities:	0
#1 Pipeline:	Not reported
#2 Pipeline:	Not reported
#3 Pipeline:	Not reported
#1 Vessel >= 300 Tons:	Not reported
#2 Vessel >= 300 Tons:	Not reported
#3 Vessel >= 300 Tons:	Not reported
Evacs:	Not reported
Injuries:	Not reported
Fatals:	Not reported
Comments:	Not reported
Description:	RP States: Crew off loading from truck to a tank.
OES Incident Number:	05-4574
OES notification:	08/03/2005
OES Date:	Not reported
OES Time:	Not reported
Incident Date:	Not reported
<b>Date Completed:</b>	<b>Not reported</b>
Property Use:	Not reported
Agency Id Number:	Not reported
Agency Incident Number:	Not reported
Time Notified:	Not reported
Time Completed:	Not reported
Surrounding Area:	Not reported
Estimated Temperature:	Not reported
Property Management:	Not reported
More Than Two Substances Involved?:	Not reported
Resp Agncy Personel # Of Decontaminated:	Not reported
Responding Agency Personel # Of Injuries:	Not reported
Responding Agency Personel # Of Fatalities:	Not reported
Others Number Of Decontaminated:	Not reported
Others Number Of Injuries:	Not reported
Others Number Of Fatalities:	Not reported
Vehicle Make/year:	Not reported
Vehicle License Number:	Not reported
Vehicle State:	Not reported
Vehicle Id Number:	Not reported
CA DOT PUC/ICC Number:	Not reported
Company Name:	Not reported
Reporting Officer Name/ID:	Not reported
Report Date:	Not reported
Facility Telephone:	Not reported
Waterway Involved:	Not reported
Waterway:	Not reported
Spill Site:	Not reported
Cleanup By:	Reporting Party
Containment:	Not reported
What Happened:	Not reported
Type:	Not reported
Measure:	Not reported
Other:	Not reported

MAP FINDINGS

Map ID  
 Direction  
 Distance  
 Distance (ft.)Site

EDR ID Number  
 EPA ID Number

Database(s)

**EQUILON MISSION VALLEY TERMINA (Continued)**

**S100277335**

Date/Time:	Not reported
Year:	2005
Agency:	Kinder Morgan
Incident Date:	8/3/200512:00:00 AM
Admin Agency:	San Diego County Health Services Dept.
Amount:	Not reported
Contained:	Yes
Site Type:	Pipe Line
E Date:	Not reported
Substance:	Ethanol
Gallons:	2
Unknown:	0
Substance #2:	Not reported
Substance #3:	Not reported
Evacuations:	0
Number of Injuries:	0
Number of Fatalities:	0
#1 Pipeline:	Not reported
#2 Pipeline:	Not reported
#3 Pipeline:	Not reported
#1 Vessel >= 300 Tons:	Not reported
#2 Vessel >= 300 Tons:	Not reported
#3 Vessel >= 300 Tons:	Not reported
Evacs:	Not reported
Injuries:	Not reported
Fatals:	Not reported
Comments:	Not reported
Description:	Substance was released when the driver disconnected the hose. Absorbent pads have been applied.
OES Incident Number:	07-7047
OES notification:	11/14/2007
OES Date:	Not reported
OES Time:	Not reported
Incident Date:	Not reported
<b>Date Completed:</b>	<b>Not reported</b>
Property Use:	Not reported
Agency Id Number:	Not reported
Agency Incident Number:	Not reported
Time Notified:	Not reported
Time Completed:	Not reported
Surrounding Area:	Not reported
Estimated Temperature:	Not reported
Property Management:	Not reported
More Than Two Substances Involved?:	Not reported
Resp Agncy Personel # Of Decontaminated:	Not reported
Responding Agency Personel # Of Injuries:	Not reported
Responding Agency Personel # Of Fatalities:	Not reported
Others Number Of Decontaminated:	Not reported
Others Number Of Injuries:	Not reported
Others Number Of Fatalities:	Not reported
Vehicle Make/year:	Not reported
Vehicle License Number:	Not reported
Vehicle State:	Not reported
Vehicle Id Number:	Not reported
CA DOT PUC/ICC Number:	Not reported
Company Name:	Not reported



MAP FINDINGS

Map ID  
 Direction  
 Distance  
 Distance (ft.)Site

EDR ID Number

Database(s) EPA ID Number

**EQUILON MISSION VALLEY TERMINA (Continued)**

**S100277335**

Reporting Officer Name/ID:	Not reported
Report Date:	Not reported
Facility Telephone:	Not reported
Waterway Involved:	Not reported
Waterway:	Not reported
Spill Site:	Not reported
Cleanup By:	Reporting Party
Containment:	Not reported
What Happened:	Not reported
Type:	Not reported
Measure:	Not reported
Other:	Not reported
Date/Time:	Not reported
Year:	2007
Agency:	Kinder Morgan
Incident Date:	11/14/2007 12:00:00 AM
Admin Agency:	San Diego County Health Services Dept.
Amount:	Not reported
Contained:	Yes
Site Type:	Industrial Plant
E Date:	Not reported
Substance:	Diesel
Gallons:	2
Unknown:	0
Substance #2:	Not reported
Substance #3:	Not reported
Evacuations:	0
Number of Injuries:	0
Number of Fatalities:	0
#1 Pipeline:	Not reported
#2 Pipeline:	Not reported
#3 Pipeline:	Not reported
#1 Vessel >= 300 Tons:	Not reported
#2 Vessel >= 300 Tons:	Not reported
#3 Vessel >= 300 Tons:	Not reported
Evacs:	Not reported
Injuries:	Not reported
Fatals:	Not reported
Comments:	Not reported
Description:	During pressure test about 2 gallons spilled from a valve onto gravel. Not reported
OES Incident Number:	07-0354
OES notification:	01/17/2007
OES Date:	Not reported
OES Time:	Not reported
Incident Date:	Not reported
<b>Date Completed:</b>	<b>Not reported</b>
Property Use:	Not reported
Agency Id Number:	Not reported
Agency Incident Number:	Not reported
Time Notified:	Not reported
Time Completed:	Not reported
Surrounding Area:	Not reported
Estimated Temperature:	Not reported
Property Management:	Not reported
More Than Two Substances Involved?:	Not reported

MAP FINDINGS

Map ID  
 Direction  
 Distance  
 Distance (ft.)Site

EDR ID Number  
 EPA ID Number

Database(s)

**EQUILON MISSION VALLEY TERMINA (Continued)**

**S100277335**

Resp Agency Personel # Of Decontaminated:	Not reported
Responding Agency Personel # Of Injuries:	Not reported
Responding Agency Personel # Of Fatalities:	Not reported
Others Number Of Decontaminated:	Not reported
Others Number Of Injuries:	Not reported
Others Number Of Fatalities:	Not reported
Vehicle Make/year:	Not reported
Vehicle License Number:	Not reported
Vehicle State:	Not reported
Vehicle Id Number:	Not reported
CA DOT PUC/ICC Number:	Not reported
Company Name:	Not reported
Reporting Officer Name/ID:	Not reported
Report Date:	Not reported
Facility Telephone:	Not reported
Waterway Involved:	Not reported
Waterway:	N/A
Spill Site:	Not reported
Cleanup By:	Contractor
Containment:	Not reported
What Happened:	Not reported
Type:	Not reported
Measure:	Not reported
Other:	Not reported
Date/Time:	Not reported
Year:	2007
Agency:	Kinder-Morgan Energy
Incident Date:	1/17/2007 12:00:00 AM
Admin Agency:	San Diego County Health Services Dept.
Amount:	Not reported
Contained:	Yes
Site Type:	Pipe Line
E Date:	Not reported
Substance:	Regular Gasoline
Gallons:	10
Unknown:	0
Substance #2:	Not reported
Substance #3:	Not reported
Evacuations:	0
Number of Injuries:	0
Number of Fatalities:	0
#1 Pipeline:	Not reported
#2 Pipeline:	Not reported
#3 Pipeline:	Not reported
#1 Vessel >= 300 Tons:	Not reported
#2 Vessel >= 300 Tons:	Not reported
#3 Vessel >= 300 Tons:	Not reported
Evacs:	Not reported
Injuries:	Not reported
Fatals:	Not reported
Comments:	Not reported
Description:	Broken seal on a pump on a petroleum pipeline in a tank farm. NRC is the contractor doing the cleanup
OES Incident Number:	05-3692
OES notification:	06/20/2005
OES Date:	Not reported

MAP FINDINGS

Map ID  
 Direction  
 Distance  
 Distance (ft.)Site

EDR ID Number

Database(s) EPA ID Number

**EQUILON MISSION VALLEY TERMINA (Continued)**

**S100277335**

OES Time:	Not reported
Incident Date:	Not reported
<b>Date Completed:</b>	<b>Not reported</b>
Property Use:	Not reported
Agency Id Number:	Not reported
Agency Incident Number:	Not reported
Time Notified:	Not reported
Time Completed:	Not reported
Surrounding Area:	Not reported
Estimated Temperature:	Not reported
Property Management:	Not reported
More Than Two Substances Involved?:	Not reported
Resp Agncy Personel # Of Decontaminated:	Not reported
Responding Agency Personel # Of Injuries:	Not reported
Responding Agency Personel # Of Fatalities:	Not reported
Others Number Of Decontaminated:	Not reported
Others Number Of Injuries:	Not reported
Others Number Of Fatalities:	Not reported
Vehicle Make/year:	Not reported
Vehicle License Number:	Not reported
Vehicle State:	Not reported
Vehicle Id Number:	Not reported
CA DOT PUC/ICC Number:	Not reported
Company Name:	Not reported
Reporting Officer Name/ID:	Not reported
Report Date:	Not reported
Facility Telephone:	Not reported
Waterway Involved:	Not reported
Waterway:	Not reported
Spill Site:	Not reported
Cleanup By:	Reporting Party
Containment:	Not reported
What Happened:	Not reported
Type:	Not reported
Measure:	Not reported
Other:	Not reported
Date/Time:	Not reported
Year:	2005
Agency:	Kinder Morgan
Incident Date:	6/20/200512:00:00 AM
Admin Agency:	San Diego County Health Services Dept.
Amount:	Not reported
Contained:	Yes
Site Type:	Refinery
E Date:	Not reported
Substance:	Gasoline
Gallons:	1
Unknown:	0
Substance #2:	Not reported
Substance #3:	Not reported
Evacuations:	0
Number of Injuries:	0
Number of Fatalities:	0
#1 Pipeline:	Not reported
#2 Pipeline:	Not reported
#3 Pipeline:	Not reported
#1 Vessel >= 300 Tons:	Not reported

MAP FINDINGS

Map ID  
 Direction  
 Distance  
 Distance (ft.)Site

EDR ID Number  
 EPA ID Number

Database(s)

**EQUILON MISSION VALLEY TERMINA (Continued)**

**S100277335**

#2 Vessel >= 300 Tons:	Not reported
#3 Vessel >= 300 Tons:	Not reported
Evacs:	Not reported
Injuries:	Not reported
Fatals:	Not reported
Comments:	Not reported
Description:	Caller advised off loading transmix , residual product left in hose spilled on the ground
OES Incident Number:	07-1551
OES notification:	03/11/2007
OES Date:	Not reported
OES Time:	Not reported
Incident Date:	Not reported
<b>Date Completed:</b>	<b>Not reported</b>
Property Use:	Not reported
Agency Id Number:	Not reported
Agency Incident Number:	Not reported
Time Notified:	Not reported
Time Completed:	Not reported
Surrounding Area:	Not reported
Estimated Temperature:	Not reported
Property Management:	Not reported
More Than Two Substances Involved?:	Not reported
Resp Agncy Personel # Of Decontaminated:	Not reported
Responding Agency Personel # Of Injuries:	Not reported
Responding Agency Personel # Of Fatalities:	Not reported
Others Number Of Decontaminated:	Not reported
Others Number Of Injuries:	Not reported
Others Number Of Fatalities:	Not reported
Vehicle Make/year:	Not reported
Vehicle License Number:	Not reported
Vehicle State:	Not reported
Vehicle Id Number:	Not reported
CA DOT PUC/ICC Number:	Not reported
Company Name:	Not reported
Reporting Officer Name/ID:	Not reported
Report Date:	Not reported
Facility Telephone:	Not reported
Waterway Involved:	Not reported
Waterway:	Not reported
Spill Site:	Not reported
Cleanup By:	Reporting Party
Containment:	Not reported
What Happened:	Not reported
Type:	Not reported
Measure:	Not reported
Other:	Not reported
Date/Time:	Not reported
Year:	2007
Agency:	Kinder Morgan
Incident Date:	3/11/2007 12:00:00 AM
Admin Agency:	San Diego County Health Services Dept.
Amount:	Not reported
Contained:	Yes
Site Type:	Industrial Plant
E Date:	Not reported

MAP FINDINGS

Map ID  
 Direction  
 Distance  
 Distance (ft.)Site

EDR ID Number

Database(s) EPA ID Number

**EQUILON MISSION VALLEY TERMINA (Continued)**

**S100277335**

Substance:	Gasoline
Gallons:	5
Unknown:	0
Substance #2:	Not reported
Substance #3:	Not reported
Evacuations:	0
Number of Injuries:	0
Number of Fatalities:	0
#1 Pipeline:	Not reported
#2 Pipeline:	Not reported
#3 Pipeline:	Not reported
#1 Vessel >= 300 Tons:	Not reported
#2 Vessel >= 300 Tons:	Not reported
#3 Vessel >= 300 Tons:	Not reported
Evacs:	Not reported
Injuries:	Not reported
Fatals:	Not reported
Comments:	Not reported
Description:	03/11/07 at 0835 hours, a bleeder valve on piping was open and splashed fuel out of the retaining funnel. The spill is in a dyked area.
OES Incident Number:	07-1367
OES notification:	03/03/2007
OES Date:	Not reported
OES Time:	Not reported
Incident Date:	Not reported
<b>Date Completed:</b>	<b>Not reported</b>
Property Use:	Not reported
Agency Id Number:	Not reported
Agency Incident Number:	Not reported
Time Notified:	Not reported
Time Completed:	Not reported
Surrounding Area:	Not reported
Estimated Temperature:	Not reported
Property Management:	Not reported
More Than Two Substances Involved?:	Not reported
Resp Agncy Personel # Of Decontaminated:	Not reported
Responding Agency Personel # Of Injuries:	Not reported
Responding Agency Personel # Of Fatalities:	Not reported
Others Number Of Decontaminated:	Not reported
Others Number Of Injuries:	Not reported
Others Number Of Fatalities:	Not reported
Vehicle Make/year:	Not reported
Vehicle License Number:	Not reported
Vehicle State:	Not reported
Vehicle Id Number:	Not reported
CA DOT PUC/ICC Number:	Not reported
Company Name:	Not reported
Reporting Officer Name/ID:	Not reported
Report Date:	Not reported
Facility Telephone:	Not reported
Waterway Involved:	Not reported
Waterway:	No
Spill Site:	Not reported
Cleanup By:	Reporting Party
Containment:	Not reported

MAP FINDINGS

Map ID  
 Direction  
 Distance  
 Distance (ft.)Site

EDR ID Number  
 EPA ID Number

Database(s)

**EQUILON MISSION VALLEY TERMINA (Continued)**

**S100277335**

What Happened:	Not reported
Type:	Not reported
Measure:	Not reported
Other:	Not reported
Date/Time:	Not reported
Year:	2007
Agency:	Kinder Morgan
Incident Date:	3/3/2007 12:00:00 AM
Admin Agency:	San Diego County Health Services Dept.
Amount:	Not reported
Contained:	Yes
Site Type:	Industrial Plant
E Date:	Not reported
Substance:	Oil
Gallons:	0.000000
Quarts:	1
Unknown:	0
Substance #2:	Not reported
Substance #3:	Not reported
Evacuations:	0
Number of Injuries:	0
Number of Fatalities:	0
#1 Pipeline:	Not reported
#2 Pipeline:	Not reported
#3 Pipeline:	Not reported
#1 Vessel >= 300 Tons:	Not reported
#2 Vessel >= 300 Tons:	Not reported
#3 Vessel >= 300 Tons:	Not reported
Evacs:	Not reported
Injuries:	Not reported
Fatals:	Not reported
Comments:	Not reported
Description:	03/03/07 at 0900 hours, Reservoir for a pump leaked about a quart of oil onto a concrete footing and the dirt around it.
OES Incident Number:	06-5869
OES notification:	10/03/2006
OES Date:	Not reported
OES Time:	Not reported
Incident Date:	Not reported
<b>Date Completed:</b>	<b>Not reported</b>
Property Use:	Not reported
Agency Id Number:	Not reported
Agency Incident Number:	Not reported
Time Notified:	Not reported
Time Completed:	Not reported
Surrounding Area:	Not reported
Estimated Temperature:	Not reported
Property Management:	Not reported
More Than Two Substances Involved?:	Not reported
Resp Agncy Personel # Of Decontaminated:	Not reported
Responding Agency Personel # Of Injuries:	Not reported
Responding Agency Personel # Of Fatalities:	Not reported
Others Number Of Decontaminated:	Not reported
Others Number Of Injuries:	Not reported
Others Number Of Fatalities:	Not reported
Vehicle Make/year:	Not reported

MAP FINDINGS

Map ID  
 Direction  
 Distance  
 Distance (ft.)Site

EDR ID Number  
 EPA ID Number

Database(s)

**EQUILON MISSION VALLEY TERMINA (Continued)**

**S100277335**

Vehicle License Number:	Not reported
Vehicle State:	Not reported
Vehicle Id Number:	Not reported
CA DOT PUC/ICC Number:	Not reported
Company Name:	Not reported
Reporting Officer Name/ID:	Not reported
Report Date:	Not reported
Facility Telephone:	Not reported
Waterway Involved:	Not reported
Waterway:	Not reported
Spill Site:	Not reported
Cleanup By:	Contractor
Containment:	Not reported
What Happened:	Not reported
Type:	Not reported
Measure:	Not reported
Other:	Not reported
Date/Time:	Not reported
Year:	2006
Agency:	Kinder Morgan
Incident Date:	10/3/2006 12:00:00 AM
Admin Agency:	San Diego County Health Services Dept.
Amount:	Not reported
Contained:	Yes
Site Type:	Other
E Date:	Not reported
Substance:	Contaminated Water
Gallons:	10'x10'
Unknown:	0
Substance #2:	Not reported
Substance #3:	Not reported
Evacuations:	0
Number of Injuries:	0
Number of Fatalities:	0
#1 Pipeline:	Not reported
#2 Pipeline:	Not reported
#3 Pipeline:	Not reported
#1 Vessel >= 300 Tons:	Not reported
#2 Vessel >= 300 Tons:	Not reported
#3 Vessel >= 300 Tons:	Not reported
Evacs:	Not reported
Injuries:	Not reported
Fatals:	Not reported
Comments:	Not reported
Description:	Water being treated from underground wells. Hose failure, hose split, spraying water on dirt.

16

**9950 SAN DIEGO MISSION RD.  
 SAN DIEGO, CA 92868**

**CA CHMIRS S105671991  
 N/A**

CHMIRS:  
 OES Incident Number: 05-3892  
 OES notification: 06/30/2005  
 OES Date: Not reported  
 OES Time: Not reported  
 Incident Date: Not reported  
**Date Completed: Not reported**

MAP FINDINGS

Map ID  
 Direction  
 Distance  
 Distance (ft.)Site

EDR ID Number

Database(s) EPA ID Number

(Continued)

S105671991

Property Use:	Not reported
Agency Id Number:	Not reported
Agency Incident Number:	Not reported
Time Notified:	Not reported
Time Completed:	Not reported
Surrounding Area:	Not reported
Estimated Temperature:	Not reported
Property Management:	Not reported
More Than Two Substances Involved?:	Not reported
Resp Agncy Personel # Of Decontaminated:	Not reported
Responding Agency Personel # Of Injuries:	Not reported
Responding Agency Personel # Of Fatalities:	Not reported
Others Number Of Decontaminated:	Not reported
Others Number Of Injuries:	Not reported
Others Number Of Fatalities:	Not reported
Vehicle Make/year:	Not reported
Vehicle License Number:	Not reported
Vehicle State:	Not reported
Vehicle Id Number:	Not reported
CA DOT PUC/ICC Number:	Not reported
Company Name:	Not reported
Reporting Officer Name/ID:	Not reported
Report Date:	Not reported
Facility Telephone:	Not reported
Waterway Involved:	Not reported
Waterway:	Not reported
Spill Site:	Not reported
Cleanup By:	Reporting Party
Containment:	Not reported
What Happened:	Not reported
Type:	Not reported
Measure:	Not reported
Other:	Not reported
Date/Time:	Not reported
Year:	2005
Agency:	Kinder Morgan
Incident Date:	6/30/200512:00:00 AM
Admin Agency:	San Diego County Health Services Dept.
Amount:	Not reported
Contained:	Yes
Site Type:	Pipe Line
E Date:	Not reported
Substance:	Gasoline
Gallons:	0.000000
Unknown:	3
Substance #2:	Not reported
Substance #3:	Not reported
Evacuations:	0
Number of Injuries:	0
Number of Fatalities:	0
#1 Pipeline:	Not reported
#2 Pipeline:	Not reported
#3 Pipeline:	Not reported
#1 Vessel >= 300 Tons:	Not reported
#2 Vessel >= 300 Tons:	Not reported
#3 Vessel >= 300 Tons:	Not reported
Evacs:	Not reported



MAP FINDINGS

Map ID  
 Direction  
 Distance  
 Distance (ft.)Site

EDR ID Number

Database(s) EPA ID Number

(Continued)

S105671991

Injuries:	Not reported
Fatals:	Not reported
Comments:	Not reported
Description:	A 3-foot diameter circle was spilled when a driver overfilled his compartment. This occurred at the tank farm.
OES Incident Number:	06-3710
OES notification:	06/22/2006
OES Date:	Not reported
OES Time:	Not reported
Incident Date:	Not reported
<b>Date Completed:</b>	<b>Not reported</b>
Property Use:	Not reported
Agency Id Number:	Not reported
Agency Incident Number:	Not reported
Time Notified:	Not reported
Time Completed:	Not reported
Surrounding Area:	Not reported
Estimated Temperature:	Not reported
Property Management:	Not reported
More Than Two Substances Involved?:	Not reported
Resp Agncy Personel # Of Decontaminated:	Not reported
Responding Agency Personel # Of Injuries:	Not reported
Responding Agency Personel # Of Fatalities:	Not reported
Others Number Of Decontaminated:	Not reported
Others Number Of Injuries:	Not reported
Others Number Of Fatalities:	Not reported
Vehicle Make/year:	Not reported
Vehicle License Number:	Not reported
Vehicle State:	Not reported
Vehicle Id Number:	Not reported
CA DOT PUC/ICC Number:	Not reported
Company Name:	Not reported
Reporting Officer Name/ID:	Not reported
Report Date:	Not reported
Facility Telephone:	Not reported
Waterway Involved:	Not reported
Waterway:	Not reported
Spill Site:	Not reported
Cleanup By:	Reporting Party
Containment:	Not reported
What Happened:	Not reported
Type:	Not reported
Measure:	Not reported
Other:	Not reported
Date/Time:	Not reported
Year:	2006
Agency:	Kinder Morgan San Diego
Incident Date:	6/22/2006 12:00:00 AM
Admin Agency:	San Diego County Health Services Dept.
Amount:	Not reported
Contained:	Yes
Site Type:	Other
E Date:	Not reported
Substance:	Additive AP297-15
Gallons:	1
Unknown:	0

MAP FINDINGS

Map ID  
 Direction  
 Distance  
 Distance (ft.)Site

EDR ID Number  
 EPA ID Number

Database(s)

(Continued)

S105671991

Substance #2:	Not reported
Substance #3:	Not reported
Evacuations:	0
Number of Injuries:	0
Number of Fatalities:	0
#1 Pipeline:	Not reported
#2 Pipeline:	Not reported
#3 Pipeline:	Not reported
#1 Vessel >= 300 Tons:	Not reported
#2 Vessel >= 300 Tons:	Not reported
#3 Vessel >= 300 Tons:	Not reported
Evacs:	Not reported
Injuries:	Not reported
Fatals:	Not reported
Comments:	Not reported
Description:	Driver off loaded product. At the end of off loading, driver was unhooking a hose which product escaped from.
OES Incident Number:	05-4110
OES notification:	07/12/2005
OES Date:	Not reported
OES Time:	Not reported
Incident Date:	Not reported
<b>Date Completed:</b>	<b>Not reported</b>
Property Use:	Not reported
Agency Id Number:	Not reported
Agency Incident Number:	Not reported
Time Notified:	Not reported
Time Completed:	Not reported
Surrounding Area:	Not reported
Estimated Temperature:	Not reported
Property Management:	Not reported
More Than Two Substances Involved?:	Not reported
Resp Agncy Personel # Of Decontaminated:	Not reported
Responding Agency Personel # Of Injuries:	Not reported
Responding Agency Personel # Of Fatalities:	Not reported
Others Number Of Decontaminated:	Not reported
Others Number Of Injuries:	Not reported
Others Number Of Fatalities:	Not reported
Vehicle Make/year:	Not reported
Vehicle License Number:	Not reported
Vehicle State:	Not reported
Vehicle Id Number:	Not reported
CA DOT PUC/ICC Number:	Not reported
Company Name:	Not reported
Reporting Officer Name/ID:	Not reported
Report Date:	Not reported
Facility Telephone:	Not reported
Waterway Involved:	Not reported
Waterway:	Not reported
Spill Site:	Not reported
Cleanup By:	Reporting Party
Containment:	Not reported
What Happened:	Not reported
Type:	Not reported
Measure:	Not reported
Other:	Not reported

MAP FINDINGS

Map ID  
 Direction  
 Distance  
 Distance (ft.)Site

EDR ID Number  
 EPA ID Number

Database(s)

(Continued)

S105671991

Date/Time:	Not reported
Year:	2005
Agency:	Kinder Morgan Energy
Incident Date:	7/12/200512:00:00 AM
Admin Agency:	San Diego County Health Services Dept.
Amount:	Not reported
Contained:	Yes
Site Type:	Oil Field
E Date:	Not reported
Substance:	Ethanol
Gallons:	0.000000
Ounces:	1
Unknown:	0
Substance #2:	Not reported
Substance #3:	Not reported
Evacuations:	0
Number of Injuries:	0
Number of Fatalities:	0
#1 Pipeline:	Not reported
#2 Pipeline:	Not reported
#3 Pipeline:	Not reported
#1 Vessel >= 300 Tons:	Not reported
#2 Vessel >= 300 Tons:	Not reported
#3 Vessel >= 300 Tons:	Not reported
Evacs:	Not reported
Injuries:	Not reported
Fatals:	Not reported
Comments:	Not reported
Description:	An off load hose leaked ethanol when it was unhooked.
OES Incident Number:	05-3986
OES notification:	07/05/2005
OES Date:	Not reported
OES Time:	Not reported
Incident Date:	Not reported
<b>Date Completed:</b>	<b>Not reported</b>
Property Use:	Not reported
Agency Id Number:	Not reported
Agency Incident Number:	Not reported
Time Notified:	Not reported
Time Completed:	Not reported
Surrounding Area:	Not reported
Estimated Temperature:	Not reported
Property Management:	Not reported
More Than Two Substances Involved?:	Not reported
Resp Agncy Personel # Of Decontaminated:	Not reported
Responding Agency Personel # Of Injuries:	Not reported
Responding Agency Personel # Of Fatalities:	Not reported
Others Number Of Decontaminated:	Not reported
Others Number Of Injuries:	Not reported
Others Number Of Fatalities:	Not reported
Vehicle Make/year:	Not reported
Vehicle License Number:	Not reported
Vehicle State:	Not reported
Vehicle Id Number:	Not reported
CA DOT PUC/ICC Number:	Not reported
Company Name:	Not reported

MAP FINDINGS

Map ID  
 Direction  
 Distance  
 Distance (ft.)Site

EDR ID Number  
 EPA ID Number

Database(s)

(Continued)

S105671991

Reporting Officer Name/ID:	Not reported
Report Date:	Not reported
Facility Telephone:	Not reported
Waterway Involved:	Not reported
Waterway:	Not reported
Spill Site:	Not reported
Cleanup By:	Responsible Party
Containment:	Not reported
What Happened:	Not reported
Type:	Not reported
Measure:	Not reported
Other:	Not reported
Date/Time:	Not reported
Year:	2005
Agency:	Kinder Morgan
Incident Date:	7/5/200512:00:00 AM
Admin Agency:	San Diego County Health Services Dept.
Amount:	Not reported
Contained:	Yes
Site Type:	Pipe Line
E Date:	Not reported
Substance:	Diesel
Gallons:	0.000000
Unknown:	1
Substance #2:	Not reported
Substance #3:	Not reported
Evacuations:	0
Number of Injuries:	0
Number of Fatalities:	0
#1 Pipeline:	Not reported
#2 Pipeline:	Not reported
#3 Pipeline:	Not reported
#1 Vessel >= 300 Tons:	Not reported
#2 Vessel >= 300 Tons:	Not reported
#3 Vessel >= 300 Tons:	Not reported
Evacs:	Not reported
Injuries:	Not reported
Fatals:	Not reported
Comments:	Not reported
Description:	There is a one-foot diameter stain on the ground. Released from a leaking flange in a tank farm.
OES Incident Number:	01-5266
OES notification:	09/16/2001
OES Date:	Not reported
OES Time:	Not reported
Incident Date:	Not reported
<b>Date Completed:</b>	<b>Not reported</b>
Property Use:	Not reported
Agency Id Number:	Not reported
Agency Incident Number:	Not reported
Time Notified:	Not reported
Time Completed:	Not reported
Surrounding Area:	Not reported
Estimated Temperature:	Not reported
Property Management:	Not reported
More Than Two Substances Involved?:	Not reported

MAP FINDINGS

Map ID  
 Direction  
 Distance  
 Distance (ft.)Site

EDR ID Number  
 EPA ID Number

Database(s)

(Continued)

S105671991

Resp Agency Personel # Of Decontaminated:	Not reported
Responding Agency Personel # Of Injuries:	Not reported
Responding Agency Personel # Of Fatalities:	Not reported
Others Number Of Decontaminated:	Not reported
Others Number Of Injuries:	Not reported
Others Number Of Fatalities:	Not reported
Vehicle Make/year:	Not reported
Vehicle License Number:	Not reported
Vehicle State:	Not reported
Vehicle Id Number:	Not reported
CA DOT PUC/ICC Number:	Not reported
Company Name:	Not reported
Reporting Officer Name/ID:	Not reported
Report Date:	Not reported
Facility Telephone:	Not reported
Waterway Involved:	No
Waterway:	Not reported
Spill Site:	Not reported
Cleanup By:	Responsible Party
Containment:	Not reported
What Happened:	Not reported
Type:	Not reported
Measure:	Not reported
Other:	Not reported
Date/Time:	Not reported
Year:	2001
Agency:	Kinder Morgan
Incident Date:	9/16/200112:00:00 AM
Admin Agency:	San Diego County Health Services Dept.
Amount:	Not reported
Contained:	Yes
Site Type:	Utilities/Substation
E Date:	Not reported
Substance:	Gasoline
Gallons:	50
Unknown:	0.000000
Substance #2:	Not reported
Substance #3:	Not reported
Evacuations:	0
Number of Injuries:	0
Number of Fatalities:	0
#1 Pipeline:	Not reported
#2 Pipeline:	Not reported
#3 Pipeline:	Not reported
#1 Vessel >= 300 Tons:	Not reported
#2 Vessel >= 300 Tons:	Not reported
#3 Vessel >= 300 Tons:	Not reported
Evacs:	Not reported
Injuries:	Not reported
Fatals:	Not reported
Comments:	Not reported
Description:	The valve on a truck stayed open after the dry break. The driver's clothing was sprayed with gasoline.
OES Incident Number:	05-3775
OES notification:	06/24/2005
OES Date:	Not reported

MAP FINDINGS

Map ID  
 Direction  
 Distance  
 Distance (ft.)Site

EDR ID Number

Database(s) EPA ID Number

(Continued)

S105671991

OES Time:	Not reported
Incident Date:	Not reported
<b>Date Completed:</b>	<b>Not reported</b>
Property Use:	Not reported
Agency Id Number:	Not reported
Agency Incident Number:	Not reported
Time Notified:	Not reported
Time Completed:	Not reported
Surrounding Area:	Not reported
Estimated Temperature:	Not reported
Property Management:	Not reported
More Than Two Substances Involved?:	Not reported
Resp Agncy Personel # Of Decontaminated:	Not reported
Responding Agency Personel # Of Injuries:	Not reported
Responding Agency Personel # Of Fatalities:	Not reported
Others Number Of Decontaminated:	Not reported
Others Number Of Injuries:	Not reported
Others Number Of Fatalities:	Not reported
Vehicle Make/year:	Not reported
Vehicle License Number:	Not reported
Vehicle State:	Not reported
Vehicle Id Number:	Not reported
CA DOT PUC/ICC Number:	Not reported
Company Name:	Not reported
Reporting Officer Name/ID:	Not reported
Report Date:	Not reported
Facility Telephone:	Not reported
Waterway Involved:	Not reported
Waterway:	Not reported
Spill Site:	Not reported
Cleanup By:	Reporting Party
Containment:	Not reported
What Happened:	Not reported
Type:	Not reported
Measure:	Not reported
Other:	Not reported
Date/Time:	Not reported
Year:	2005
Agency:	Kinder Morgan Energy Dept.
Incident Date:	6/24/200512:00:00 AM
Admin Agency:	San Diego County Health Services Dept.
Amount:	Not reported
Contained:	Yes
Site Type:	Other
E Date:	Not reported
Substance:	Gasoline
Gallons:	0.000000
Unknown:	10
Substance #2:	Not reported
Substance #3:	Not reported
Evacuations:	0
Number of Injuries:	0
Number of Fatalities:	0
#1 Pipeline:	Not reported
#2 Pipeline:	Not reported
#3 Pipeline:	Not reported
#1 Vessel >= 300 Tons:	Not reported

MAP FINDINGS

Map ID  
 Direction  
 Distance  
 Distance (ft.)Site

EDR ID Number  
 EPA ID Number

Database(s)

(Continued)

S105671991

#2 Vessel >= 300 Tons:	Not reported
#3 Vessel >= 300 Tons:	Not reported
Evacs:	Not reported
Injuries:	Not reported
Fatals:	Not reported
Comments:	Not reported
Description:	There is a 10' x 8' stain. A scully system did not work on the truck at a gasoline storage facility.
OES Incident Number:	05-6248
OES notification:	10/28/2005
OES Date:	Not reported
OES Time:	Not reported
Incident Date:	Not reported
<b>Date Completed:</b>	<b>Not reported</b>
Property Use:	Not reported
Agency Id Number:	Not reported
Agency Incident Number:	Not reported
Time Notified:	Not reported
Time Completed:	Not reported
Surrounding Area:	Not reported
Estimated Temperature:	Not reported
Property Management:	Not reported
More Than Two Substances Involved?:	Not reported
Resp Agncy Personel # Of Decontaminated:	Not reported
Responding Agency Personel # Of Injuries:	Not reported
Responding Agency Personel # Of Fatalities:	Not reported
Others Number Of Decontaminated:	Not reported
Others Number Of Injuries:	Not reported
Others Number Of Fatalities:	Not reported
Vehicle Make/year:	Not reported
Vehicle License Number:	Not reported
Vehicle State:	Not reported
Vehicle Id Number:	Not reported
CA DOT PUC/ICC Number:	Not reported
Company Name:	Not reported
Reporting Officer Name/ID:	Not reported
Report Date:	Not reported
Facility Telephone:	Not reported
Waterway Involved:	Not reported
Waterway:	Not reported
Spill Site:	Not reported
Cleanup By:	Contractor
Containment:	Not reported
What Happened:	Not reported
Type:	Not reported
Measure:	Not reported
Other:	Not reported
Date/Time:	Not reported
Year:	2005
Agency:	Kinder Morgan
Incident Date:	10/28/200512:00:00 AM
Admin Agency:	San Diego County Health Services Dept.
Amount:	Not reported
Contained:	Yes
Site Type:	Pipe Line
E Date:	Not reported

MAP FINDINGS

Map ID  
 Direction  
 Distance  
 Distance (ft.)Site

EDR ID Number  
 EPA ID Number

Database(s)

(Continued)

S105671991

Substance:	Engine Oil
Gallons:	0.000000
Sheen:	3
Unknown:	0
Substance #2:	Not reported
Substance #3:	Not reported
Evacuations:	0
Number of Injuries:	0
Number of Fatalities:	0
#1 Pipeline:	Not reported
#2 Pipeline:	Not reported
#3 Pipeline:	Not reported
#1 Vessel >= 300 Tons:	Not reported
#2 Vessel >= 300 Tons:	Not reported
#3 Vessel >= 300 Tons:	Not reported
Evacs:	Not reported
Injuries:	Not reported
Fatals:	Not reported
Comments:	Not reported
Description:	A 3' circle stain was noticed on the ground, unknown cause, at the fuel facility.
OES Incident Number:	06-6722
OES notification:	11/13/2006
OES Date:	Not reported
OES Time:	Not reported
Incident Date:	Not reported
<b>Date Completed:</b>	<b>Not reported</b>
Property Use:	Not reported
Agency Id Number:	Not reported
Agency Incident Number:	Not reported
Time Notified:	Not reported
Time Completed:	Not reported
Surrounding Area:	Not reported
Estimated Temperature:	Not reported
Property Management:	Not reported
More Than Two Substances Involved?:	Not reported
Resp Agncy Personel # Of Decontaminated:	Not reported
Responding Agency Personel # Of Injuries:	Not reported
Responding Agency Personel # Of Fatalities:	Not reported
Others Number Of Decontaminated:	Not reported
Others Number Of Injuries:	Not reported
Others Number Of Fatalities:	Not reported
Vehicle Make/year:	Not reported
Vehicle License Number:	Not reported
Vehicle State:	Not reported
Vehicle Id Number:	Not reported
CA DOT PUC/ICC Number:	Not reported
Company Name:	Not reported
Reporting Officer Name/ID:	Not reported
Report Date:	Not reported
Facility Telephone:	Not reported
Waterway Involved:	Not reported
Waterway:	Not reported
Spill Site:	Not reported
Cleanup By:	Reporting Party
Containment:	Not reported



MAP FINDINGS

Map ID  
 Direction  
 Distance  
 Distance (ft.)Site

EDR ID Number  
 EPA ID Number

Database(s)

(Continued)

S105671991

What Happened:	Not reported
Type:	Not reported
Measure:	Not reported
Other:	Not reported
Date/Time:	Not reported
Year:	2006
Agency:	Kinder Morgan
Incident Date:	11/13/2006 12:00:00 AM
Admin Agency:	San Diego County Health Services Dept.
Amount:	Not reported
Contained:	Yes
Site Type:	Other
E Date:	Not reported
Substance:	Diesel Fuel
Gallons:	0.000000
Unknown:	0
Substance #2:	Not reported
Substance #3:	Not reported
Evacuations:	0
Number of Injuries:	0
Number of Fatalities:	0
#1 Pipeline:	Not reported
#2 Pipeline:	Not reported
#3 Pipeline:	Not reported
#1 Vessel >= 300 Tons:	Not reported
#2 Vessel >= 300 Tons:	Not reported
#3 Vessel >= 300 Tons:	Not reported
Evacs:	Not reported
Injuries:	Not reported
Fatals:	Not reported
Comments:	Not reported
Description:	Unknown amount released causing a 3 X 5 stain on asphalt. During repair of the loading docks, the substance sprayed onto concrete. Location is a tank farm.
OES Incident Number:	07-4317
OES notification:	07/19/2007
OES Date:	Not reported
OES Time:	Not reported
Incident Date:	Not reported
<b>Date Completed:</b>	<b>Not reported</b>
Property Use:	Not reported
Agency Id Number:	Not reported
Agency Incident Number:	Not reported
Time Notified:	Not reported
Time Completed:	Not reported
Surrounding Area:	Not reported
Estimated Temperature:	Not reported
Property Management:	Not reported
More Than Two Substances Involved?:	Not reported
Resp Agncy Personel # Of Decontaminated:	Not reported
Responding Agency Personel # Of Injuries:	Not reported
Responding Agency Personel # Of Fatalities:	Not reported
Others Number Of Decontaminated:	Not reported
Others Number Of Injuries:	Not reported
Others Number Of Fatalities:	Not reported
Vehicle Make/year:	Not reported

MAP FINDINGS

Map ID  
 Direction  
 Distance  
 Distance (ft.)Site

EDR ID Number  
 EPA ID Number

Database(s)

(Continued)

S105671991

Vehicle License Number:	Not reported
Vehicle State:	Not reported
Vehicle Id Number:	Not reported
CA DOT PUC/ICC Number:	Not reported
Company Name:	Not reported
Reporting Officer Name/ID:	Not reported
Report Date:	Not reported
Facility Telephone:	Not reported
Waterway Involved:	Not reported
Waterway:	Not reported
Spill Site:	Not reported
Cleanup By:	Reporting Party
Containment:	Not reported
What Happened:	Not reported
Type:	Not reported
Measure:	Not reported
Other:	Not reported
Date/Time:	Not reported
Year:	2007
Agency:	Kinder Morgan
Incident Date:	7/19/2007 12:00:00 AM
Admin Agency:	San Diego County Health Services Dept.
Amount:	Not reported
Contained:	Yes
Site Type:	Other
E Date:	Not reported
Substance:	Gasoline Additive
Gallons:	0.000000
Unknown:	0
Substance #2:	Not reported
Substance #3:	Not reported
Evacuations:	0
Number of Injuries:	0
Number of Fatalities:	0
#1 Pipeline:	Not reported
#2 Pipeline:	Not reported
#3 Pipeline:	Not reported
#1 Vessel >= 300 Tons:	Not reported
#2 Vessel >= 300 Tons:	Not reported
#3 Vessel >= 300 Tons:	Not reported
Evacs:	Not reported
Injuries:	Not reported
Fatals:	Not reported
Comments:	Not reported
Description:	The caller is reporting a 4 foot by 3 Foot stain on the floor.
OES Incident Number:	05-4575
OES notification:	08/03/2005
OES Date:	Not reported
OES Time:	Not reported
Incident Date:	Not reported
<b>Date Completed:</b>	<b>Not reported</b>
Property Use:	Not reported
Agency Id Number:	Not reported
Agency Incident Number:	Not reported
Time Notified:	Not reported
Time Completed:	Not reported

MAP FINDINGS

Map ID  
 Direction  
 Distance  
 Distance (ft.)Site

EDR ID Number

Database(s) EPA ID Number

(Continued)

S105671991

Surrounding Area:	Not reported
Estimated Temperature:	Not reported
Property Management:	Not reported
More Than Two Substances Involved?:	Not reported
Resp Agency Personel # Of Decontaminated:	Not reported
Responding Agency Personel # Of Injuries:	Not reported
Responding Agency Personel # Of Fatalities:	Not reported
Others Number Of Decontaminated:	Not reported
Others Number Of Injuries:	Not reported
Others Number Of Fatalities:	Not reported
Vehicle Make/year:	Not reported
Vehicle License Number:	Not reported
Vehicle State:	Not reported
Vehicle Id Number:	Not reported
CA DOT PUC/ICC Number:	Not reported
Company Name:	Not reported
Reporting Officer Name/ID:	Not reported
Report Date:	Not reported
Facility Telephone:	Not reported
Waterway Involved:	Not reported
Waterway:	Not reported
Spill Site:	Not reported
Cleanup By:	Reporting Party
Containment:	Not reported
What Happened:	Not reported
Type:	Not reported
Measure:	Not reported
Other:	Not reported
Date/Time:	Not reported
Year:	2005
Agency:	NRC
Incident Date:	8/3/200512:00:00 AM
Admin Agency:	San Diego County Health Services Dept.
Amount:	Not reported
Contained:	Yes
Site Type:	Pipe Line
E Date:	Not reported
Substance:	Ethanol
Gallons:	2
Unknown:	0
Substance #2:	Not reported
Substance #3:	Not reported
Evacuations:	0
Number of Injuries:	0
Number of Fatalities:	0
#1 Pipeline:	Not reported
#2 Pipeline:	Not reported
#3 Pipeline:	Not reported
#1 Vessel >= 300 Tons:	Not reported
#2 Vessel >= 300 Tons:	Not reported
#3 Vessel >= 300 Tons:	Not reported
Evacs:	Not reported
Injuries:	Not reported
Fatals:	Not reported
Comments:	Not reported
Description:	The release id from a tanker truck with a disconnected hose.

MAP FINDINGS

Map ID  
 Direction  
 Distance  
 Distance (ft.)Site

EDR ID Number  
 EPA ID Number

Database(s)

(Continued)

S105671991

OES Incident Number:	06-4398
OES notification:	07/25/2006
OES Date:	Not reported
OES Time:	Not reported
Incident Date:	Not reported
<b>Date Completed:</b>	<b>Not reported</b>
Property Use:	Not reported
Agency Id Number:	Not reported
Agency Incident Number:	Not reported
Time Notified:	Not reported
Time Completed:	Not reported
Surrounding Area:	Not reported
Estimated Temperature:	Not reported
Property Management:	Not reported
More Than Two Substances Involved?:	Not reported
Resp Agncy Personel # Of Decontaminated:	Not reported
Responding Agency Personel # Of Injuries:	Not reported
Responding Agency Personel # Of Fatalities:	Not reported
Others Number Of Decontaminated:	Not reported
Others Number Of Injuries:	Not reported
Others Number Of Fatalities:	Not reported
Vehicle Make/year:	Not reported
Vehicle License Number:	Not reported
Vehicle State:	Not reported
Vehicle Id Number:	Not reported
CA DOT PUC/ICC Number:	Not reported
Company Name:	Not reported
Reporting Officer Name/ID:	Not reported
Report Date:	Not reported
Facility Telephone:	Not reported
Waterway Involved:	Not reported
Waterway:	Not reported
Spill Site:	Not reported
Cleanup By:	Unknown
Containment:	Not reported
What Happened:	Not reported
Type:	Not reported
Measure:	Not reported
Other:	Not reported
Date/Time:	Not reported
Year:	2006
Agency:	Kinder Morgan
Incident Date:	7/25/2006 12:00:00 AM
Admin Agency:	San Diego County Health Services Dept.
Amount:	Not reported
Contained:	Yes
Site Type:	Oil Field
E Date:	Not reported
Substance:	Diesel
Gallons:	0.000000
Unknown:	0
Substance #2:	Not reported
Substance #3:	Not reported
Evacuations:	0
Number of Injuries:	0
Number of Fatalities:	0
#1 Pipeline:	Not reported

MAP FINDINGS

Map ID  
 Direction  
 Distance  
 Distance (ft.)Site

EDR ID Number  
 EPA ID Number

Database(s)

(Continued)

S105671991

#2 Pipeline:	Not reported
#3 Pipeline:	Not reported
#1 Vessel >= 300 Tons:	Not reported
#2 Vessel >= 300 Tons:	Not reported
#3 Vessel >= 300 Tons:	Not reported
Evacs:	Not reported
Injuries:	Not reported
Fatals:	Not reported
Comments:	Not reported
Description:	The caller is reporting a spill of diesel from a truck that is covering an area of 3 feet by 4 feet in the dirt.
OES Incident Number:	05-2568
OES notification:	04/29/2005
OES Date:	Not reported
OES Time:	Not reported
Incident Date:	Not reported
<b>Date Completed:</b>	<b>Not reported</b>
Property Use:	Not reported
Agency Id Number:	Not reported
Agency Incident Number:	Not reported
Time Notified:	Not reported
Time Completed:	Not reported
Surrounding Area:	Not reported
Estimated Temperature:	Not reported
Property Management:	Not reported
More Than Two Substances Involved?:	Not reported
Resp Agncy Personel # Of Decontaminated:	Not reported
Responding Agency Personel # Of Injuries:	Not reported
Responding Agency Personel # Of Fatalities:	Not reported
Others Number Of Decontaminated:	Not reported
Others Number Of Injuries:	Not reported
Others Number Of Fatalities:	Not reported
Vehicle Make/year:	Not reported
Vehicle License Number:	Not reported
Vehicle State:	Not reported
Vehicle Id Number:	Not reported
CA DOT PUC/ICC Number:	Not reported
Company Name:	Not reported
Reporting Officer Name/ID:	Not reported
Report Date:	Not reported
Facility Telephone:	Not reported
Waterway Involved:	Not reported
Waterway:	Not reported
Spill Site:	Not reported
Cleanup By:	Reporting Party
Containment:	Not reported
What Happened:	Not reported
Type:	Not reported
Measure:	Not reported
Other:	Not reported
Date/Time:	Not reported
Year:	2005
Agency:	Kinder Morgan
Incident Date:	4/29/200512:00:00 AM
Admin Agency:	San Diego County Health Services Dept.
Amount:	Not reported

MAP FINDINGS

Map ID  
 Direction  
 Distance  
 Distance (ft.)Site

EDR ID Number  
 EPA ID Number

Database(s)

(Continued)

S105671991

Contained:	Yes
Site Type:	Other
E Date:	Not reported
Substance:	Water/Hydrocarbon
Gallons:	0.000000
Unknown:	0
Substance #2:	Not reported
Substance #3:	Not reported
Evacuations:	0
Number of Injuries:	0
Number of Fatalities:	0
#1 Pipeline:	Not reported
#2 Pipeline:	Not reported
#3 Pipeline:	Not reported
#1 Vessel >= 300 Tons:	Not reported
#2 Vessel >= 300 Tons:	Not reported
#3 Vessel >= 300 Tons:	Not reported
Evacs:	Not reported
Injuries:	Not reported
Fatals:	Not reported
Comments:	Not reported
Description:	Stain on floor from a weep hole in a mediation tank.
OES Incident Number:	05-4008
OES notification:	07/06/2005
OES Date:	Not reported
OES Time:	Not reported
Incident Date:	Not reported
<b>Date Completed:</b>	<b>Not reported</b>
Property Use:	Not reported
Agency Id Number:	Not reported
Agency Incident Number:	Not reported
Time Notified:	Not reported
Time Completed:	Not reported
Surrounding Area:	Not reported
Estimated Temperature:	Not reported
Property Management:	Not reported
More Than Two Substances Involved?:	Not reported
Resp Agncy Personel # Of Decontaminated:	Not reported
Responding Agency Personel # Of Injuries:	Not reported
Responding Agency Personel # Of Fatalities:	Not reported
Others Number Of Decontaminated:	Not reported
Others Number Of Injuries:	Not reported
Others Number Of Fatalities:	Not reported
Vehicle Make/year:	Not reported
Vehicle License Number:	Not reported
Vehicle State:	Not reported
Vehicle Id Number:	Not reported
CA DOT PUC/ICC Number:	Not reported
Company Name:	Not reported
Reporting Officer Name/ID:	Not reported
Report Date:	Not reported
Facility Telephone:	Not reported
Waterway Involved:	Not reported
Waterway:	Not reported
Spill Site:	Not reported
Cleanup By:	Contractor

MAP FINDINGS

Map ID  
 Direction  
 Distance  
 Distance (ft.)Site

EDR ID Number  
 EPA ID Number

Database(s)

(Continued)

S105671991

Containment:	Not reported
What Happened:	Not reported
Type:	Not reported
Measure:	Not reported
Other:	Not reported
Date/Time:	Not reported
Year:	2005
Agency:	Kinder Morgan
Incident Date:	7/6/2005 12:00:00 AM
Admin Agency:	San Diego County Health Services Dept.
Amount:	Not reported
Contained:	Yes
Site Type:	Pipe Line
E Date:	Not reported
Substance:	Engine Oil
Gallons:	0.000000
Pints:	1
Unknown:	0
Substance #2:	Not reported
Substance #3:	Not reported
Evacuations:	0
Number of Injuries:	0
Number of Fatalities:	0
#1 Pipeline:	Not reported
#2 Pipeline:	Not reported
#3 Pipeline:	Not reported
#1 Vessel >= 300 Tons:	Not reported
#2 Vessel >= 300 Tons:	Not reported
#3 Vessel >= 300 Tons:	Not reported
Evacs:	Not reported
Injuries:	Not reported
Fatals:	Not reported
Comments:	Not reported
Description:	A loose engine part caused the release.
OES Incident Number:	06-0817
OES notification:	02/07/2006
OES Date:	Not reported
OES Time:	Not reported
Incident Date:	Not reported
<b>Date Completed:</b>	<b>Not reported</b>
Property Use:	Not reported
Agency Id Number:	Not reported
Agency Incident Number:	Not reported
Time Notified:	Not reported
Time Completed:	Not reported
Surrounding Area:	Not reported
Estimated Temperature:	Not reported
Property Management:	Not reported
More Than Two Substances Involved?:	Not reported
Resp Agncy Personel # Of Decontaminated:	Not reported
Responding Agency Personel # Of Injuries:	Not reported
Responding Agency Personel # Of Fatalities:	Not reported
Others Number Of Decontaminated:	Not reported
Others Number Of Injuries:	Not reported
Others Number Of Fatalities:	Not reported
Vehicle Make/year:	Not reported

MAP FINDINGS

Map ID  
 Direction  
 Distance  
 Distance (ft.)Site

EDR ID Number  
 EPA ID Number

Database(s)

(Continued)

S105671991

Vehicle License Number:	Not reported
Vehicle State:	Not reported
Vehicle Id Number:	Not reported
CA DOT PUC/ICC Number:	Not reported
Company Name:	Not reported
Reporting Officer Name/ID:	Not reported
Report Date:	Not reported
Facility Telephone:	Not reported
Waterway Involved:	Not reported
Waterway:	Not reported
Spill Site:	Not reported
Cleanup By:	Reporting Party
Containment:	Not reported
What Happened:	Not reported
Type:	Not reported
Measure:	Not reported
Other:	Not reported
Date/Time:	Not reported
Year:	2006
Agency:	Kinder Morgan
Incident Date:	2/7/2006 12:00:00 AM
Admin Agency:	San Diego County Health Services Dept.
Amount:	Not reported
Contained:	Yes
Site Type:	Industrial Plant
E Date:	Not reported
Substance:	Diesel Fuel
Gallons:	0.000000
Ounces:	4
Unknown:	0
Substance #2:	Not reported
Substance #3:	Not reported
Evacuations:	0
Number of Injuries:	0
Number of Fatalities:	0
#1 Pipeline:	Not reported
#2 Pipeline:	Not reported
#3 Pipeline:	Not reported
#1 Vessel >= 300 Tons:	Not reported
#2 Vessel >= 300 Tons:	Not reported
#3 Vessel >= 300 Tons:	Not reported
Evacs:	Not reported
Injuries:	Not reported
Fatals:	Not reported
Comments:	Not reported
Description:	Fuel came from truck due to driver error.

16

9950 SAN DIEGO MISSION ROAD  
 SAN DIEGO, CA 92108

CA CHMIRS S103953500  
 CA ENF N/A

CHMIRS:  
 OES Incident Number: '08-8175  
 OES notification: 11/13/2008  
 OES Date: Not reported  
 OES Time: Not reported  
 Incident Date: Not reported  
**Date Completed: Not reported**



MAP FINDINGS

Map ID  
 Direction  
 Distance  
 Distance (ft.)Site

EDR ID Number

Database(s) EPA ID Number

(Continued)

S103953500

Property Use:	Not reported
Agency Id Number:	Not reported
Agency Incident Number:	Not reported
Time Notified:	Not reported
Time Completed:	Not reported
Surrounding Area:	Not reported
Estimated Temperature:	Not reported
Property Management:	Not reported
More Than Two Substances Involved?:	Not reported
Resp Agncy Personel # Of Decontaminated:	Not reported
Responding Agency Personel # Of Injuries:	Not reported
Responding Agency Personel # Of Fatalities:	Not reported
Others Number Of Decontaminated:	Not reported
Others Number Of Injuries:	Not reported
Others Number Of Fatalities:	Not reported
Vehicle Make/year:	Not reported
Vehicle License Number:	Not reported
Vehicle State:	Not reported
Vehicle Id Number:	Not reported
CA DOT PUC/ICC Number:	Not reported
Company Name:	Not reported
Reporting Officer Name/ID:	Not reported
Report Date:	Not reported
Facility Telephone:	Not reported
Waterway Involved:	No
Waterway:	Not reported
Spill Site:	Road
Cleanup By:	Reporting Party
Containment:	Not reported
What Happened:	Not reported
Type:	Not reported
Measure:	N/A
Other:	Not reported
Date/Time:	1451
Year:	2008
Agency:	Kinder Morgan
Incident Date:	11/13/2008
Admin Agency:	San Diego County Health Services Dept.
Amount:	Not reported
Contained:	Yes
Site Type:	Not reported
E Date:	Not reported
Substance:	Diesel
Quantity Released:	100ft x 12
Unknown:	Not reported
Substance #2:	Not reported
Substance #3:	Not reported
Evacuations:	0
Number of Injuries:	0
Number of Fatalities:	0
#1 Pipeline:	Not reported
#2 Pipeline:	Not reported
#3 Pipeline:	Not reported
#1 Vessel >= 300 Tons:	Not reported
#2 Vessel >= 300 Tons:	Not reported
#3 Vessel >= 300 Tons:	Not reported
Evacs:	Not reported

MAP FINDINGS

Map ID  
 Direction  
 Distance  
 Distance (ft.)Site

EDR ID Number

Database(s) EPA ID Number

(Continued)

S103953500

Injuries:	Not reported
Fatals:	Not reported
Comments:	Not reported
Description:	Driver left cap off the gas saddle tank and fuel spilled
OES Incident Number:	'08-3578
OES notification:	05/18/2008
OES Date:	Not reported
OES Time:	Not reported
Incident Date:	Not reported
<b>Date Completed:</b>	<b>Not reported</b>
Property Use:	Not reported
Agency Id Number:	Not reported
Agency Incident Number:	Not reported
Time Notified:	Not reported
Time Completed:	Not reported
Surrounding Area:	Not reported
Estimated Temperature:	Not reported
Property Management:	Not reported
More Than Two Substances Involved?:	Not reported
Resp Agncy Personel # Of Decontaminated:	Not reported
Responding Agency Personel # Of Injuries:	Not reported
Responding Agency Personel # Of Fatalities:	Not reported
Others Number Of Decontaminated:	Not reported
Others Number Of Injuries:	Not reported
Others Number Of Fatalities:	Not reported
Vehicle Make/year:	Not reported
Vehicle License Number:	Not reported
Vehicle State:	Not reported
Vehicle Id Number:	Not reported
CA DOT PUC/ICC Number:	Not reported
Company Name:	Not reported
Reporting Officer Name/ID:	Not reported
Report Date:	Not reported
Facility Telephone:	Not reported
Waterway Involved:	No
Waterway:	Not reported
Spill Site:	Pipe Line
Cleanup By:	Unknown
Containment:	Not reported
What Happened:	Not reported
Type:	Not reported
Measure:	N/A
Other:	Not reported
Date/Time:	0135
Year:	2008
Agency:	Kinder-Morgan
Incident Date:	5/18/2008
Admin Agency:	San Diego County Health Services Dept.
Amount:	Not reported
Contained:	Yes
Site Type:	Not reported
E Date:	Not reported
Substance:	Gasoline
Quantity Released:	20' x 5'
Unknown:	Not reported
Substance #2:	Not reported

MAP FINDINGS

Map ID  
 Direction  
 Distance  
 Distance (ft.)Site

EDR ID Number

Database(s) EPA ID Number

(Continued)

S103953500

Substance #3:	Not reported
Evacuations:	0
Number of Injuries:	0
Number of Fatalities:	0
#1 Pipeline:	Not reported
#2 Pipeline:	Not reported
#3 Pipeline:	Not reported
#1 Vessel >= 300 Tons:	Not reported
#2 Vessel >= 300 Tons:	Not reported
#3 Vessel >= 300 Tons:	Not reported
Evacs:	Not reported
Injuries:	Not reported
Fatals:	Not reported
Comments:	Not reported
Description:	Looks like a possible pump seal or flange is leaking. There is a 20' x 5' wet spot on the ground in the area of the pump seal and flange.
OES Incident Number:	'08-2954
OES notification:	04/21/2008
OES Date:	Not reported
OES Time:	Not reported
Incident Date:	Not reported
<b>Date Completed:</b>	<b>Not reported</b>
Property Use:	Not reported
Agency Id Number:	Not reported
Agency Incident Number:	Not reported
Time Notified:	Not reported
Time Completed:	Not reported
Surrounding Area:	Not reported
Estimated Temperature:	Not reported
Property Management:	Not reported
More Than Two Substances Involved?:	Not reported
Resp Agncy Personel # Of Decontaminated:	Not reported
Responding Agency Personel # Of Injuries:	Not reported
Responding Agency Personel # Of Fatalities:	Not reported
Others Number Of Decontaminated:	Not reported
Others Number Of Injuries:	Not reported
Others Number Of Fatalities:	Not reported
Vehicle Make/year:	Not reported
Vehicle License Number:	Not reported
Vehicle State:	Not reported
Vehicle Id Number:	Not reported
CA DOT PUC/ICC Number:	Not reported
Company Name:	Not reported
Reporting Officer Name/ID:	Not reported
Report Date:	Not reported
Facility Telephone:	Not reported
Waterway Involved:	No
Waterway:	Not reported
Spill Site:	Merchant/Business
Cleanup By:	Contractor
Containment:	Not reported
What Happened:	Not reported
Type:	Not reported
Measure:	Gal(s)
Other:	Not reported
Date/Time:	1430

MAP FINDINGS

Map ID  
 Direction  
 Distance  
 Distance (ft.)Site

EDR ID Number  
 EPA ID Number

Database(s)

(Continued)

S103953500

Year:	2008
Agency:	Kinder Morgan Remediation
Incident Date:	4/21/2008
Admin Agency:	San Diego County Health Services Dept.
Amount:	Not reported
Contained:	Yes
Site Type:	Not reported
E Date:	Not reported
Substance:	water, possible hydro carbons
Quantity Released:	30
Unknown:	Not reported
Substance #2:	Not reported
Substance #3:	Not reported
Evacuations:	0
Number of Injuries:	0
Number of Fatalities:	0
#1 Pipeline:	Not reported
#2 Pipeline:	Not reported
#3 Pipeline:	Not reported
#1 Vessel >= 300 Tons:	Not reported
#2 Vessel >= 300 Tons:	Not reported
#3 Vessel >= 300 Tons:	Not reported
Evacs:	Not reported
Injuries:	Not reported
Fatals:	Not reported
Comments:	Not reported
Description:	RP States: While lifting a garbage can the material came out and went onto the soil.
OES Incident Number:	'08-1200
OES notification:	02/08/2008
OES Date:	Not reported
OES Time:	Not reported
Incident Date:	Not reported
<b>Date Completed:</b>	<b>Not reported</b>
Property Use:	Not reported
Agency Id Number:	Not reported
Agency Incident Number:	Not reported
Time Notified:	Not reported
Time Completed:	Not reported
Surrounding Area:	Not reported
Estimated Temperature:	Not reported
Property Management:	Not reported
More Than Two Substances Involved?:	Not reported
Resp Agncy Personel # Of Decontaminated:	Not reported
Responding Agency Personel # Of Injuries:	Not reported
Responding Agency Personel # Of Fatalities:	Not reported
Others Number Of Decontaminated:	Not reported
Others Number Of Injuries:	Not reported
Others Number Of Fatalities:	Not reported
Vehicle Make/year:	Not reported
Vehicle License Number:	Not reported
Vehicle State:	Not reported
Vehicle Id Number:	Not reported
CA DOT PUC/ICC Number:	Not reported
Company Name:	Not reported
Reporting Officer Name/ID:	Not reported

MAP FINDINGS

Map ID  
 Direction  
 Distance  
 Distance (ft.)Site

EDR ID Number

Database(s) EPA ID Number

(Continued)

S103953500

Report Date:	Not reported
Facility Telephone:	Not reported
Waterway Involved:	No
Waterway:	Not reported
Spill Site:	Merchant/Business
Cleanup By:	Responsible Party
Containment:	Not reported
What Happened:	Not reported
Type:	Not reported
Measure:	Gal(s)
Other:	Not reported
Date/Time:	1745
Year:	2008
Agency:	Kinder Morgan
Incident Date:	2/8/2008
Admin Agency:	San Diego County Health Services Dept.
Amount:	Not reported
Contained:	Yes
Site Type:	Not reported
E Date:	Not reported
Substance:	Diesel
Quantity Released:	.25
Unknown:	Not reported
Substance #2:	Not reported
Substance #3:	Not reported
Evacuations:	0
Number of Injuries:	0
Number of Fatalities:	0
#1 Pipeline:	Not reported
#2 Pipeline:	Not reported
#3 Pipeline:	Not reported
#1 Vessel >= 300 Tons:	Not reported
#2 Vessel >= 300 Tons:	Not reported
#3 Vessel >= 300 Tons:	Not reported
Evacs:	Not reported
Injuries:	Not reported
Fatals:	Not reported
Comments:	Not reported
Description:	The fuel cap on a big rig was unintentionally left open by the operator, causing a splash of fuel to the pavement.
OES Incident Number:	'08-4982
OES notification:	07/08/2008
OES Date:	Not reported
OES Time:	Not reported
Incident Date:	Not reported
<b>Date Completed:</b>	<b>Not reported</b>
Property Use:	Not reported
Agency Id Number:	Not reported
Agency Incident Number:	Not reported
Time Notified:	Not reported
Time Completed:	Not reported
Surrounding Area:	Not reported
Estimated Temperature:	Not reported
Property Management:	Not reported
More Than Two Substances Involved?:	Not reported
Resp Agency Personel # Of Decontaminated:	Not reported

MAP FINDINGS

Map ID  
 Direction  
 Distance  
 Distance (ft.)Site

EDR ID Number

Database(s) EPA ID Number

(Continued)

S103953500

Responding Agency Personel # Of Injuries: Not reported  
 Responding Agency Personel # Of Fatalities: Not reported  
 Others Number Of Decontaminated: Not reported  
 Others Number Of Injuries: Not reported  
 Others Number Of Fatalities: Not reported  
 Vehicle Make/year: Not reported  
 Vehicle License Number: Not reported  
 Vehicle State: Not reported  
 Vehicle Id Number: Not reported  
 CA DOT PUC/ICC Number: Not reported  
 Company Name: Not reported  
 Reporting Officer Name/ID: Not reported  
 Report Date: Not reported  
 Facility Telephone: Not reported  
 Waterway Involved: No  
 Waterway: Not reported  
 Spill Site: Pipe Line  
 Cleanup By: Reporting Party  
 Containment: Not reported  
 What Happened: Not reported  
 Type: Not reported  
 Measure: Sheen  
 Other: Not reported  
 Date/Time: 0736  
 Year: 2008  
 Agency: Kinder Morgan  
 Incident Date: 7/8/2008  
 Admin Agency: San Diego County Health Services Dept.  
 Amount: Not reported  
 Contained: Yes  
 Site Type: Not reported  
 E Date: Not reported  
 Substance: Gasoline  
 Quantity Released: 1 ft x 3 i  
 Unknown: Not reported  
 Substance #2: Not reported  
 Substance #3: Not reported  
 Evacuations: 0  
 Number of Injuries: 0  
 Number of Fatalities: 0  
 #1 Pipeline: Not reported  
 #2 Pipeline: Not reported  
 #3 Pipeline: Not reported  
 #1 Vessel >= 300 Tons: Not reported  
 #2 Vessel >= 300 Tons: Not reported  
 #3 Vessel >= 300 Tons: Not reported  
 Evacs: Not reported  
 Injuries: Not reported  
 Fataals: Not reported  
 Comments: Not reported  
 Description: RP States: A beaker was left open during a line shut down, resulting in the release from a 10 inch pipeline. The release is a stain rather than a sheen.

ENF:

Region: 9  
 Facility Id: 240988

MAP FINDINGS

Map ID  
 Direction  
 Distance  
 Distance (ft.)Site

EDR ID Number  
 EPA ID Number

Database(s)

(Continued)

S103953500

Agency Name:	Kinder Morgan Energy Partners LP
Place Type:	Service/Commercial
Place Subtype:	Service/Commercial Site, NEC
Facility Type:	Industrial
Agency Type:	Privately-Owned Business
# Of Agencies:	1
Place Latitude:	32.786408
Place Longitude:	-117.115189
SIC Code 1:	5171
SIC Desc 1:	Petroleum Bulk Stations and Terminals
SIC Code 2:	Not reported
SIC Desc 2:	Not reported
SIC Code 3:	Not reported
SIC Desc 3:	Not reported
NAICS Code 1:	Not reported
NAICS Desc 1:	Not reported
NAICS Code 2:	Not reported
NAICS Desc 2:	Not reported
NAICS Code 3:	Not reported
NAICS Desc 3:	Not reported
# Of Places:	1
Source Of Facility:	Reg Meas
Design Flow:	0.505
Threat To Water Quality:	3
Complexity:	A
Pretreatment:	X - Facility is not a POTW
Facility Waste Type:	Contaminated ground water
Facility Waste Type 2:	Not reported
Facility Waste Type 3:	Not reported
Facility Waste Type 4:	Not reported
Program:	NPDNONMUNIPRCS
Program Category1:	NPDESWW
Program Category2:	NPDESWW
# Of Programs:	1
WDID:	9 000000506
Reg Measure Id:	213854
Reg Measure Type:	Enrollee
Region:	9
Order #:	R9-2008-0002
Npdes# CA#:	CAG919002
Major-Minor:	Minor
Npdes Type:	Not reported
Reclamation:	N - No
Dredge Fill Fee:	Not reported
301H:	Not reported
Application Fee Amt Received:	Not reported
Status:	Active
Status Date:	08/01/2013
Effective Date:	03/13/1992
Expiration/Review Date:	10/09/2001
Termination Date:	Not reported
WDR Review - Amend:	Not reported
WDR Review - Revise/Renew:	Not reported
WDR Review - Rescind:	Not reported
WDR Review - No Action Required:	Not reported
WDR Review - Pending:	Not reported
WDR Review - Planned:	Not reported

MAP FINDINGS

Map ID  
 Direction  
 Distance  
 Distance (ft.)Site

EDR ID Number  
 EPA ID Number

Database(s)

(Continued)

S103953500

Status Enrollee:	Y
Individual/General:	I
Fee Code:	61 - Require treatment to meet non priority limit Category 2
Direction/Voice:	Passive
Enforcement Id(EID):	381533
Region:	9
Order / Resolution Number:	R9-2011-0052
Enforcement Action Type:	Time Schedule Order
Effective Date:	Not reported
Adoption/Issuance Date:	09/14/2011
Achieve Date:	Not reported
Termination Date:	Not reported
ACL Issuance Date:	Not reported
EPL Issuance Date:	Not reported
Status:	Active
Title:	Time Schedule Order No. R9-2011-0052
Description:	Time Schedule Order No. R9-2011-0052 fo Kinder Morgan Mission Valley Terminals Groundwater Dewatering Project to meet total dissolved solids receiving water limitations
Program:	NPDNONMUNIPRCS
Latest Milestone Completion Date:	Not reported
# Of Programs1:	1
Total Assessment Amount:	0.00
Initial Assessed Amount:	0.00
Liability \$ Amount:	0.00
Project \$ Amount:	0.00
Liability \$ Paid:	0.00
Project \$ Completed:	0.00
Total \$ Paid/Completed Amount:	0.00
Region:	9
Facility Id:	240988
Agency Name:	Kinder Morgan Energy Partners LP
Place Type:	Service/Commercial
Place Subtype:	Service/Commercial Site, NEC
Facility Type:	Industrial
Agency Type:	Privately-Owned Business
# Of Agencies:	1
Place Latitude:	32.786408
Place Longitude:	-117.115189
SIC Code 1:	5171
SIC Desc 1:	Petroleum Bulk Stations and Terminals
SIC Code 2:	Not reported
SIC Desc 2:	Not reported
SIC Code 3:	Not reported
SIC Desc 3:	Not reported
NAICS Code 1:	Not reported
NAICS Desc 1:	Not reported
NAICS Code 2:	Not reported
NAICS Desc 2:	Not reported
NAICS Code 3:	Not reported
NAICS Desc 3:	Not reported
# Of Places:	1
Source Of Facility:	Reg Meas
Design Flow:	0.505
Threat To Water Quality:	3
Complexity:	A



MAP FINDINGS

Map ID  
 Direction  
 Distance  
 Distance (ft.)Site

EDR ID Number  
 EPA ID Number

Database(s)

(Continued)

S103953500

Pretreatment:	X - Facility is not a POTW
Facility Waste Type:	Contaminated ground water
Facility Waste Type 2:	Not reported
Facility Waste Type 3:	Not reported
Facility Waste Type 4:	Not reported
Program:	NPDNONMUNIPRCS
Program Category1:	NPDESWW
Program Category2:	NPDESWW
# Of Programs:	1
WDID:	9 000000506
Reg Measure Id:	213854
Reg Measure Type:	Enrollee
Region:	9
Order #:	R9-2008-0002
Npdes# CA#:	CAG919002
Major-Minor:	Minor
Npdes Type:	Not reported
Reclamation:	N - No
Dredge Fill Fee:	Not reported
301H:	Not reported
Application Fee Amt Received:	Not reported
Status:	Active
Status Date:	08/01/2013
Effective Date:	03/13/1992
Expiration/Review Date:	10/09/2001
Termination Date:	Not reported
WDR Review - Amend:	Not reported
WDR Review - Revise/Renew:	Not reported
WDR Review - Rescind:	Not reported
WDR Review - No Action Required:	Not reported
WDR Review - Pending:	Not reported
WDR Review - Planned:	Not reported
Status Enrollee:	Y
Individual/General:	I
Fee Code:	61 - Require treatment to meet non priority limit Category 2
Direction/Voice:	Passive
Enforcement Id(EID):	355710
Region:	9
Order / Resolution Number:	R9-2008-0134
Enforcement Action Type:	Admin Civil Liability
Effective Date:	12/10/2008
Adoption/Issuance Date:	12/10/2008
Achieve Date:	3/9/2009
Termination Date:	Not reported
ACL Issuance Date:	06/06/2008
EPL Issuance Date:	Not reported
Status:	Historical
Title:	ACL Order No. R9-2008-0134 Mission Valley Terminal, for Complaint R9-2008-0046
Description:	\$220,00 in mandatory and Discretionary penalty for VIOLATIONS OF EFFLUENT LIMITATIONS IN ORDER NO. 2001-96. Supercedes ACL Complaint R9-2008-0046
Program:	NPDNONMUNIPRCS
Latest Milestone Completion Date:	3/9/2009
# Of Programs1:	1
Total Assessment Amount:	205,400.00
Initial Assessed Amount:	229,000.00

MAP FINDINGS

Map ID  
 Direction  
 Distance  
 Distance (ft.)Site

EDR ID Number  
 EPA ID Number

Database(s)

(Continued)

S103953500

Liability \$ Amount:	205,400.00
Project \$ Amount:	0.00
Liability \$ Paid:	205,400.00
Project \$ Completed:	0.00
Total \$ Paid/Completed Amount:	205,400.00
Region:	9
Facility Id:	240988
Agency Name:	Kinder Morgan Energy Partners LP
Place Type:	Service/Commercial
Place Subtype:	Service/Commercial Site, NEC
Facility Type:	Industrial
Agency Type:	Privately-Owned Business
# Of Agencies:	1
Place Latitude:	32.786408
Place Longitude:	-117.115189
SIC Code 1:	5171
SIC Desc 1:	Petroleum Bulk Stations and Terminals
SIC Code 2:	Not reported
SIC Desc 2:	Not reported
SIC Code 3:	Not reported
SIC Desc 3:	Not reported
NAICS Code 1:	Not reported
NAICS Desc 1:	Not reported
NAICS Code 2:	Not reported
NAICS Desc 2:	Not reported
NAICS Code 3:	Not reported
NAICS Desc 3:	Not reported
# Of Places:	1
Source Of Facility:	Reg Meas
Design Flow:	0.505
Threat To Water Quality:	3
Complexity:	A
Pretreatment:	X - Facility is not a POTW
Facility Waste Type:	Contaminated ground water
Facility Waste Type 2:	Not reported
Facility Waste Type 3:	Not reported
Facility Waste Type 4:	Not reported
Program:	NPDNONMUNIPRCS
Program Category1:	NPDESWW
Program Category2:	NPDESWW
# Of Programs:	1
WDID:	9 000000506
Reg Measure Id:	213854
Reg Measure Type:	Enrollee
Region:	9
Order #:	R9-2008-0002
Npdes# CA#:	CAG919002
Major-Minor:	Minor
Npdes Type:	Not reported
Reclamation:	N - No
Dredge Fill Fee:	Not reported
301H:	Not reported
Application Fee Amt Received:	Not reported
Status:	Active
Status Date:	08/01/2013
Effective Date:	03/13/1992

MAP FINDINGS

Map ID  
 Direction  
 Distance  
 Distance (ft.)Site

EDR ID Number  
 EPA ID Number

Database(s)

(Continued)

S103953500

Expiration/Review Date: 10/09/2001  
 Termination Date: Not reported  
 WDR Review - Amend: Not reported  
 WDR Review - Revise/Renew: Not reported  
 WDR Review - Rescind: Not reported  
 WDR Review - No Action Required: Not reported  
 WDR Review - Pending: Not reported  
 WDR Review - Planned: Not reported  
 Status Enrollee: Y  
 Individual/General: I  
 Fee Code: 61 - Require treatment to meet non priority limit Category 2  
 Direction/Voice: Passive  
 Enforcement Id(EID): 343514  
 Region: 9  
 Order / Resolution Number: R9-2008-0046  
 Enforcement Action Type: Admin Civil Liability  
 Effective Date: 06/06/2008  
 Adoption/Issuance Date: 06/06/2008  
 Achieve Date: Not reported  
 Termination Date: 12/09/2008  
 ACL Issuance Date: Not reported  
 EPL Issuance Date: Not reported  
 Status: Superseded  
 Title: Complaint No. R9-2008-0046 for ACL with MMPs - Mission Valley Terminal  
 Description: VIOLATIONS OF EFFLUENT LIMITATIONS IN ORDER NO. 2001-96.  
 Superseded by ACL Order R9-2008-0134  
 Program: NPDNONMUNIPRCS  
 Latest Milestone Completion Date: Not reported  
 # Of Programs1: 1  
 Total Assessment Amount: 0.00  
 Initial Assessed Amount: 0.00  
 Liability \$ Amount: 0.00  
 Project \$ Amount: 0.00  
 Liability \$ Paid: 0.00  
 Project \$ Completed: 0.00  
 Total \$ Paid/Completed Amount: 0.00  
 Region: 9  
 Facility Id: 240988  
 Agency Name: Kinder Morgan Energy Partners LP  
 Place Type: Service/Commercial  
 Place Subtype: Service/Commercial Site, NEC  
 Facility Type: Industrial  
 Agency Type: Privately-Owned Business  
 # Of Agencies: 1  
 Place Latitude: 32.786408  
 Place Longitude: -117.115189  
 SIC Code 1: 5171  
 SIC Desc 1: Petroleum Bulk Stations and Terminals  
 SIC Code 2: Not reported  
 SIC Desc 2: Not reported  
 SIC Code 3: Not reported  
 SIC Desc 3: Not reported  
 NAICS Code 1: Not reported  
 NAICS Desc 1: Not reported  
 NAICS Code 2: Not reported  
 NAICS Desc 2: Not reported

MAP FINDINGS

Map ID  
 Direction  
 Distance  
 Distance (ft.)Site

EDR ID Number  
 EPA ID Number

Database(s)

(Continued)

S103953500

NAICS Code 3:	Not reported
NAICS Desc 3:	Not reported
# Of Places:	1
Source Of Facility:	Reg Meas
Design Flow:	0.505
Threat To Water Quality:	3
Complexity:	A
Pretreatment:	X - Facility is not a POTW
Facility Waste Type:	Contaminated ground water
Facility Waste Type 2:	Not reported
Facility Waste Type 3:	Not reported
Facility Waste Type 4:	Not reported
Program:	NPDNONMUNIPRCS
Program Category1:	NPDESWW
Program Category2:	NPDESWW
# Of Programs:	1
WDID:	9 000000506
Reg Measure Id:	213854
Reg Measure Type:	Enrollee
Region:	9
Order #:	R9-2008-0002
Npdes# CA#:	CAG919002
Major-Minor:	Minor
Npdes Type:	Not reported
Reclamation:	N - No
Dredge Fill Fee:	Not reported
301H:	Not reported
Application Fee Amt Received:	Not reported
Status:	Active
Status Date:	08/01/2013
Effective Date:	03/13/1992
Expiration/Review Date:	10/09/2001
Termination Date:	Not reported
WDR Review - Amend:	Not reported
WDR Review - Revise/Renew:	Not reported
WDR Review - Rescind:	Not reported
WDR Review - No Action Required:	Not reported
WDR Review - Pending:	Not reported
WDR Review - Planned:	Not reported
Status Enrollee:	Y
Individual/General:	I
Fee Code:	61 - Require treatment to meet non priority limit Category 2
Direction/Voice:	Passive
Enforcement Id(EID):	256554
Region:	9
Order / Resolution Number:	R9-2005-0171
Enforcement Action Type:	Notice of Violation
Effective Date:	05/17/2005
Adoption/Issuance Date:	Not reported
Achieve Date:	Not reported
Termination Date:	05/17/2005
ACL Issuance Date:	Not reported
EPL Issuance Date:	Not reported
Status:	Historical
Title:	Enforcement - 9 000000506
Description:	NOV for violations 200851, 200852, 200853, and 200854. Chronic toxicity data missing,exceeds limitations, and for

MAP FINDINGS

Map ID  
 Direction  
 Distance  
 Distance (ft.)Site

EDR ID Number  
 EPA ID Number

Database(s)

(Continued)

S103953500

selenium violations.  
 Program: NPDNONMUNIPRCS  
 Latest Milestone Completion Date: Not reported  
 # Of Programs1: 1  
 Total Assessment Amount: 0.00  
 Initial Assessed Amount: 0.00  
 Liability \$ Amount: 0.00  
 Project \$ Amount: 0.00  
 Liability \$ Paid: 0.00  
 Project \$ Completed: 0.00  
 Total \$ Paid/Completed Amount: 0.00

Region: 9  
 Facility Id: 240988  
 Agency Name: Kinder Morgan Energy Partners LP  
 Place Type: Service/Commercial  
 Place Subtype: Service/Commercial Site, NEC  
 Facility Type: Industrial  
 Agency Type: Privately-Owned Business  
 # Of Agencies: 1  
 Place Latitude: 32.786408  
 Place Longitude: -117.115189  
 SIC Code 1: 5171  
 SIC Desc 1: Petroleum Bulk Stations and Terminals  
 SIC Code 2: Not reported  
 SIC Desc 2: Not reported  
 SIC Code 3: Not reported  
 SIC Desc 3: Not reported  
 NAICS Code 1: Not reported  
 NAICS Desc 1: Not reported  
 NAICS Code 2: Not reported  
 NAICS Desc 2: Not reported  
 NAICS Code 3: Not reported  
 NAICS Desc 3: Not reported  
 # Of Places: 1  
 Source Of Facility: Reg Meas  
 Design Flow: 0.505  
 Threat To Water Quality: 3  
 Complexity: A  
 Pretreatment: X - Facility is not a POTW  
 Facility Waste Type: Contaminated ground water  
 Facility Waste Type 2: Not reported  
 Facility Waste Type 3: Not reported  
 Facility Waste Type 4: Not reported  
 Program: NPDNONMUNIPRCS  
 Program Category1: NPDESWW  
 Program Category2: NPDESWW  
 # Of Programs: 1  
 WDID: 9 000000506  
 Reg Measure Id: 213854  
 Reg Measure Type: Enrollee  
 Region: 9  
 Order #: R9-2008-0002  
 Npdes# CA#: CAG919002  
 Major-Minor: Minor  
 Npdes Type: Not reported  
 Reclamation: N - No

MAP FINDINGS

Map ID  
 Direction  
 Distance  
 Distance (ft.)Site

EDR ID Number  
 EPA ID Number

Database(s)

(Continued)

S103953500

Dredge Fill Fee:	Not reported
301H:	Not reported
Application Fee Amt Received:	Not reported
Status:	Active
Status Date:	08/01/2013
Effective Date:	03/13/1992
Expiration/Review Date:	10/09/2001
Termination Date:	Not reported
WDR Review - Amend:	Not reported
WDR Review - Revise/Renew:	Not reported
WDR Review - Rescind:	Not reported
WDR Review - No Action Required:	Not reported
WDR Review - Pending:	Not reported
WDR Review - Planned:	Not reported
Status Enrollee:	Y
Individual/General:	I
Fee Code:	61 - Require treatment to meet non priority limit Category 2
Direction/Voice:	Passive
Enforcement Id(EID):	245652
Region:	9
Order / Resolution Number:	UNKNOWN
Enforcement Action Type:	Notice of Violation
Effective Date:	01/07/2003
Adoption/Issuance Date:	Not reported
Achieve Date:	Not reported
Termination Date:	01/07/2003
ACL Issuance Date:	Not reported
EPL Issuance Date:	Not reported
Status:	Historical
Title:	Enforcement - 9 000000506
Description:	NOV issued to discharger for exceedances of chronic toxicity limits specified in Order No. 2001-96.
Program:	NPDNONMUNIPRCS
Latest Milestone Completion Date:	Not reported
# Of Programs1:	1
Total Assessment Amount:	0.00
Initial Assessed Amount:	0.00
Liability \$ Amount:	0.00
Project \$ Amount:	0.00
Liability \$ Paid:	0.00
Project \$ Completed:	0.00
Total \$ Paid/Completed Amount:	0.00
Region:	9
Facility Id:	240988
Agency Name:	Kinder Morgan Energy Partners LP
Place Type:	Service/Commercial
Place Subtype:	Service/Commercial Site, NEC
Facility Type:	Industrial
Agency Type:	Privately-Owned Business
# Of Agencies:	1
Place Latitude:	32.786408
Place Longitude:	-117.115189
SIC Code 1:	5171
SIC Desc 1:	Petroleum Bulk Stations and Terminals
SIC Code 2:	Not reported
SIC Desc 2:	Not reported

MAP FINDINGS

Map ID  
 Direction  
 Distance  
 Distance (ft.)Site

EDR ID Number  
 EPA ID Number

Database(s)

(Continued)

S103953500

SIC Code 3:	Not reported
SIC Desc 3:	Not reported
NAICS Code 1:	Not reported
NAICS Desc 1:	Not reported
NAICS Code 2:	Not reported
NAICS Desc 2:	Not reported
NAICS Code 3:	Not reported
NAICS Desc 3:	Not reported
# Of Places:	1
Source Of Facility:	Reg Meas
Design Flow:	0.505
Threat To Water Quality:	3
Complexity:	A
Pretreatment:	X - Facility is not a POTW
Facility Waste Type:	Contaminated ground water
Facility Waste Type 2:	Not reported
Facility Waste Type 3:	Not reported
Facility Waste Type 4:	Not reported
Program:	NPDPNONMUNIPRCS
Program Category1:	NPDESWW
Program Category2:	NPDESWW
# Of Programs:	1
WDID:	9 000000506
Reg Measure Id:	213854
Reg Measure Type:	Enrollee
Region:	9
Order #:	R9-2008-0002
Npdes# CA#:	CAG919002
Major-Minor:	Minor
Npdes Type:	Not reported
Reclamation:	N - No
Dredge Fill Fee:	Not reported
301H:	Not reported
Application Fee Amt Received:	Not reported
Status:	Active
Status Date:	08/01/2013
Effective Date:	03/13/1992
Expiration/Review Date:	10/09/2001
Termination Date:	Not reported
WDR Review - Amend:	Not reported
WDR Review - Revise/Renew:	Not reported
WDR Review - Rescind:	Not reported
WDR Review - No Action Required:	Not reported
WDR Review - Pending:	Not reported
WDR Review - Planned:	Not reported
Status Enrollee:	Y
Individual/General:	I
Fee Code:	61 - Require treatment to meet non priority limit Category 2
Direction/Voice:	Passive
Enforcement Id(EID):	244272
Region:	9
Order / Resolution Number:	UNKNOWN
Enforcement Action Type:	Notice of Violation
Effective Date:	03/20/2003
Adoption/Issuance Date:	Not reported
Achieve Date:	Not reported
Termination Date:	03/20/2003

MAP FINDINGS

Map ID  
 Direction  
 Distance  
 Distance (ft.)Site

EDR ID Number  
 EPA ID Number

Database(s)

(Continued)

S103953500

ACL Issuance Date:	Not reported
EPL Issuance Date:	Not reported
Status:	Historical
Title:	Enforcement - 9 000000506
Description:	NOV issued to discharger for the violations effluent limitations for acute and chronic toxicity.
Program:	NPDNONMUNIPRCS
Latest Milestone Completion Date:	Not reported
# Of Programs1:	1
Total Assessment Amount:	0.00
Initial Assessed Amount:	0.00
Liability \$ Amount:	0.00
Project \$ Amount:	0.00
Liability \$ Paid:	0.00
Project \$ Completed:	0.00
Total \$ Paid/Completed Amount:	0.00
Region:	9
Facility Id:	240988
Agency Name:	Kinder Morgan Energy Partners LP
Place Type:	Service/Commercial
Place Subtype:	Service/Commercial Site, NEC
Facility Type:	Industrial
Agency Type:	Privately-Owned Business
# Of Agencies:	1
Place Latitude:	32.786408
Place Longitude:	-117.115189
SIC Code 1:	5171
SIC Desc 1:	Petroleum Bulk Stations and Terminals
SIC Code 2:	Not reported
SIC Desc 2:	Not reported
SIC Code 3:	Not reported
SIC Desc 3:	Not reported
NAICS Code 1:	Not reported
NAICS Desc 1:	Not reported
NAICS Code 2:	Not reported
NAICS Desc 2:	Not reported
NAICS Code 3:	Not reported
NAICS Desc 3:	Not reported
# Of Places:	1
Source Of Facility:	Reg Meas
Design Flow:	0.505
Threat To Water Quality:	3
Complexity:	A
Pretreatment:	X - Facility is not a POTW
Facility Waste Type:	Contaminated ground water
Facility Waste Type 2:	Not reported
Facility Waste Type 3:	Not reported
Facility Waste Type 4:	Not reported
Program:	NPDNONMUNIPRCS
Program Category1:	NPDESWW
Program Category2:	NPDESWW
# Of Programs:	1
WDID:	9 000000506
Reg Measure Id:	213854
Reg Measure Type:	Enrollee
Region:	9



MAP FINDINGS

Map ID  
 Direction  
 Distance  
 Distance (ft.)Site

EDR ID Number  
 EPA ID Number

Database(s)

(Continued)

S103953500

Order #:	R9-2008-0002
Npdes# CA#:	CAG919002
Major-Minor:	Minor
Npdes Type:	Not reported
Reclamation:	N - No
Dredge Fill Fee:	Not reported
301H:	Not reported
Application Fee Amt Received:	Not reported
Status:	Active
Status Date:	08/01/2013
Effective Date:	03/13/1992
Expiration/Review Date:	10/09/2001
Termination Date:	Not reported
WDR Review - Amend:	Not reported
WDR Review - Revise/Renew:	Not reported
WDR Review - Rescind:	Not reported
WDR Review - No Action Required:	Not reported
WDR Review - Pending:	Not reported
WDR Review - Planned:	Not reported
Status Enrollee:	Y
Individual/General:	I
Fee Code:	61 - Require treatment to meet non priority limit Category 2
Direction/Voice:	Passive
Enforcement Id(EID):	239095
Region:	9
Order / Resolution Number:	UNKNOWN
Enforcement Action Type:	Staff Enforcement Letter
Effective Date:	12/18/2001
Adoption/Issuance Date:	Not reported
Achieve Date:	Not reported
Termination Date:	12/18/2001
ACL Issuance Date:	Not reported
EPL Issuance Date:	Not reported
Status:	Historical
Title:	Enforcement - 9 000000506
Description:	Not reported
Program:	NPDNONMUNIPRCS
Latest Milestone Completion Date:	Not reported
# Of Programs1:	1
Total Assessment Amount:	0.00
Initial Assessed Amount:	0.00
Liability \$ Amount:	0.00
Project \$ Amount:	0.00
Liability \$ Paid:	0.00
Project \$ Completed:	0.00
Total \$ Paid/Completed Amount:	0.00
Region:	9
Facility Id:	240988
Agency Name:	Kinder Morgan Energy Partners LP
Place Type:	Service/Commercial
Place Subtype:	Service/Commercial Site, NEC
Facility Type:	Industrial
Agency Type:	Privately-Owned Business
# Of Agencies:	1
Place Latitude:	32.786408
Place Longitude:	-117.115189

MAP FINDINGS

Map ID  
 Direction  
 Distance  
 Distance (ft.)Site

EDR ID Number  
 EPA ID Number

Database(s)

(Continued)

S103953500

SIC Code 1:	5171
SIC Desc 1:	Petroleum Bulk Stations and Terminals
SIC Code 2:	Not reported
SIC Desc 2:	Not reported
SIC Code 3:	Not reported
SIC Desc 3:	Not reported
NAICS Code 1:	Not reported
NAICS Desc 1:	Not reported
NAICS Code 2:	Not reported
NAICS Desc 2:	Not reported
NAICS Code 3:	Not reported
NAICS Desc 3:	Not reported
# Of Places:	1
Source Of Facility:	Reg Meas
Design Flow:	Not reported
Threat To Water Quality:	Not reported
Complexity:	Not reported
Pretreatment:	Not reported
Facility Waste Type:	Not reported
Facility Waste Type 2:	Not reported
Facility Waste Type 3:	Not reported
Facility Waste Type 4:	Not reported
Program:	DISCHSW
Program Category1:	UNREGS
Program Category2:	UNREGS
# Of Programs:	1
WDID:	9 000000506
Reg Measure Id:	162196
Reg Measure Type:	Unregulated
Region:	9
Order #:	Not reported
Npdes# CA#:	Not reported
Major-Minor:	Not reported
Npdes Type:	Not reported
Reclamation:	Not reported
Dredge Fill Fee:	Not reported
301H:	Not reported
Application Fee Amt Received:	Not reported
Status:	Historical
Status Date:	06/17/2005
Effective Date:	Not reported
Expiration/Review Date:	Not reported
Termination Date:	Not reported
WDR Review - Amend:	Not reported
WDR Review - Revise/Renew:	Not reported
WDR Review - Rescind:	Not reported
WDR Review - No Action Required:	Not reported
WDR Review - Pending:	Not reported
WDR Review - Planned:	Not reported
Status Enrollee:	N
Individual/General:	Not reported
Fee Code:	Not reported
Direction/Voice:	Passive
Enforcement Id(EID):	251931
Region:	9
Order / Resolution Number:	R9-2004-0101
Enforcement Action Type:	Admin Civil Liability

MAP FINDINGS

Map ID  
 Direction  
 Distance  
 Distance (ft.)Site

EDR ID Number  
 EPA ID Number

Database(s)

**(Continued)**

**S103953500**

Effective Date:	05/12/2004
Adoption/Issuance Date:	Not reported
Achieve Date:	Not reported
Termination Date:	Not reported
ACL Issuance Date:	Not reported
EPL Issuance Date:	Not reported
Status:	Historical
Title:	Enforcement - 9 000000506
Description:	\$3,000 ACL MMP Complaint issued to discharger for selenium exceedance (11 micrograms/L) of the average monthly effluent limitation of 5 micrograms/L sometime between 15 October 2001 and 31 December 2001.
Program:	DISCHSW
Latest Milestone Completion Date:	3/24/2004
# Of Programs1:	1
Total Assessment Amount:	3,000.00
Initial Assessed Amount:	0.00
Liability \$ Amount:	3,000.00
Project \$ Amount:	0.00
Liability \$ Paid:	3,000.00
Project \$ Completed:	0.00
Total \$ Paid/Completed Amount:	3,000.00
Region:	9
Facility Id:	240988
Agency Name:	Kinder Morgan Energy Partners LP
Place Type:	Service/Commercial
Place Subtype:	Service/Commercial Site, NEC
Facility Type:	Industrial
Agency Type:	Privately-Owned Business
# Of Agencies:	1
Place Latitude:	32.786408
Place Longitude:	-117.115189
SIC Code 1:	5171
SIC Desc 1:	Petroleum Bulk Stations and Terminals
SIC Code 2:	Not reported
SIC Desc 2:	Not reported
SIC Code 3:	Not reported
SIC Desc 3:	Not reported
NAICS Code 1:	Not reported
NAICS Desc 1:	Not reported
NAICS Code 2:	Not reported
NAICS Desc 2:	Not reported
NAICS Code 3:	Not reported
NAICS Desc 3:	Not reported
# Of Places:	1
Source Of Facility:	Reg Meas
Design Flow:	Not reported
Threat To Water Quality:	Not reported
Complexity:	Not reported
Pretreatment:	Not reported
Facility Waste Type:	Not reported
Facility Waste Type 2:	Not reported
Facility Waste Type 3:	Not reported
Facility Waste Type 4:	Not reported
Program:	DISCHSW
Program Category1:	UNREGS

MAP FINDINGS

Map ID  
 Direction  
 Distance  
 Distance (ft.)Site

EDR ID Number  
 EPA ID Number

Database(s)

(Continued)

S103953500

Program Category2:	UNREGS
# Of Programs:	1
WDID:	9 000000506
Reg Measure Id:	162196
Reg Measure Type:	Unregulated
Region:	9
Order #:	Not reported
Npdes# CA#:	Not reported
Major-Minor:	Not reported
Npdes Type:	Not reported
Reclamation:	Not reported
Dredge Fill Fee:	Not reported
301H:	Not reported
Application Fee Amt Received:	Not reported
Status:	Historical
Status Date:	06/17/2005
Effective Date:	Not reported
Expiration/Review Date:	Not reported
Termination Date:	Not reported
WDR Review - Amend:	Not reported
WDR Review - Revise/Renew:	Not reported
WDR Review - Rescind:	Not reported
WDR Review - No Action Required:	Not reported
WDR Review - Pending:	Not reported
WDR Review - Planned:	Not reported
Status Enrollee:	N
Individual/General:	Not reported
Fee Code:	Not reported
Direction/Voice:	Passive
Enforcement Id(EID):	251350
Region:	9
Order / Resolution Number:	R9-2004-0080
Enforcement Action Type:	Admin Civil Liability
Effective Date:	03/11/2004
Adoption/Issuance Date:	Not reported
Achieve Date:	Not reported
Termination Date:	Not reported
ACL Issuance Date:	Not reported
EPL Issuance Date:	Not reported
Status:	Withdrawn
Title:	Enforcement - 9 000000506
Description:	\$3,000 ACL MMP Complaint issued to discharger for selenium exceedance (11 micrograms/L) of the average monthly effluent limitation of 5 micrograms/L sometime between 15 October 2001 and 31 December 2001.
Program:	DISCHSW
Latest Milestone Completion Date:	Not reported
# Of Programs1:	1
Total Assessment Amount:	0.00
Initial Assessed Amount:	0.00
Liability \$ Amount:	0.00
Project \$ Amount:	0.00
Liability \$ Paid:	0.00
Project \$ Completed:	0.00
Total \$ Paid/Completed Amount:	0.00
Region:	9

MAP FINDINGS

Map ID  
 Direction  
 Distance  
 Distance (ft.)Site

EDR ID Number  
 EPA ID Number

Database(s)

(Continued)

S103953500

Facility Id:	240988
Agency Name:	Kinder Morgan Energy Partners LP
Place Type:	Service/Commercial
Place Subtype:	Service/Commercial Site, NEC
Facility Type:	Industrial
Agency Type:	Privately-Owned Business
# Of Agencies:	1
Place Latitude:	32.786408
Place Longitude:	-117.115189
SIC Code 1:	5171
SIC Desc 1:	Petroleum Bulk Stations and Terminals
SIC Code 2:	Not reported
SIC Desc 2:	Not reported
SIC Code 3:	Not reported
SIC Desc 3:	Not reported
NAICS Code 1:	Not reported
NAICS Desc 1:	Not reported
NAICS Code 2:	Not reported
NAICS Desc 2:	Not reported
NAICS Code 3:	Not reported
NAICS Desc 3:	Not reported
# Of Places:	1
Source Of Facility:	Reg Meas
Design Flow:	Not reported
Threat To Water Quality:	Not reported
Complexity:	Not reported
Pretreatment:	Not reported
Facility Waste Type:	Not reported
Facility Waste Type 2:	Not reported
Facility Waste Type 3:	Not reported
Facility Waste Type 4:	Not reported
Program:	DISCHSW
Program Category1:	UNREGS
Program Category2:	UNREGS
# Of Programs:	1
WDID:	9 000000506
Reg Measure Id:	162196
Reg Measure Type:	Unregulated
Region:	9
Order #:	Not reported
Npdes# CA#:	Not reported
Major-Minor:	Not reported
Npdes Type:	Not reported
Reclamation:	Not reported
Dredge Fill Fee:	Not reported
301H:	Not reported
Application Fee Amt Received:	Not reported
Status:	Historical
Status Date:	06/17/2005
Effective Date:	Not reported
Expiration/Review Date:	Not reported
Termination Date:	Not reported
WDR Review - Amend:	Not reported
WDR Review - Revise/Renew:	Not reported
WDR Review - Rescind:	Not reported
WDR Review - No Action Required:	Not reported
WDR Review - Pending:	Not reported

MAP FINDINGS

Map ID  
 Direction  
 Distance  
 Distance (ft.)Site

EDR ID Number  
 EPA ID Number

Database(s)

(Continued)

S103953500

WDR Review - Planned:	Not reported
Status Enrollee:	N
Individual/General:	Not reported
Fee Code:	Not reported
Direction/Voice:	Passive
Enforcement Id(EID):	249615
Region:	9
Order / Resolution Number:	UNKNOWN
Enforcement Action Type:	Notice of Violation
Effective Date:	08/06/2002
Adoption/Issuance Date:	Not reported
Achieve Date:	Not reported
Termination Date:	08/06/2002
ACL Issuance Date:	Not reported
EPL Issuance Date:	Not reported
Status:	Historical
Title:	Enforcement - 9 000000506
Description:	NOV issued to discharger for May 2002 sample exceeding the daily maximum limits for acute and chronic toxicity.
Program:	DISCHSW
Latest Milestone Completion Date:	Not reported
# Of Programs1:	1
Total Assessment Amount:	0.00
Initial Assessed Amount:	0.00
Liability \$ Amount:	0.00
Project \$ Amount:	0.00
Liability \$ Paid:	0.00
Project \$ Completed:	0.00
Total \$ Paid/Completed Amount:	0.00
Region:	9
Facility Id:	240988
Agency Name:	Kinder Morgan Energy Partners LP
Place Type:	Service/Commercial
Place Subtype:	Service/Commercial Site, NEC
Facility Type:	Industrial
Agency Type:	Privately-Owned Business
# Of Agencies:	1
Place Latitude:	32.786408
Place Longitude:	-117.115189
SIC Code 1:	5171
SIC Desc 1:	Petroleum Bulk Stations and Terminals
SIC Code 2:	Not reported
SIC Desc 2:	Not reported
SIC Code 3:	Not reported
SIC Desc 3:	Not reported
NAICS Code 1:	Not reported
NAICS Desc 1:	Not reported
NAICS Code 2:	Not reported
NAICS Desc 2:	Not reported
NAICS Code 3:	Not reported
NAICS Desc 3:	Not reported
# Of Places:	1
Source Of Facility:	Reg Meas
Design Flow:	Not reported
Threat To Water Quality:	Not reported
Complexity:	Not reported

MAP FINDINGS

Map ID  
 Direction  
 Distance  
 Distance (ft.)Site

EDR ID Number  
 EPA ID Number

Database(s)

(Continued)

S103953500

Pretreatment:	Not reported
Facility Waste Type:	Not reported
Facility Waste Type 2:	Not reported
Facility Waste Type 3:	Not reported
Facility Waste Type 4:	Not reported
Program:	DISCHSW
Program Category1:	UNREGS
Program Category2:	UNREGS
# Of Programs:	1
WDID:	9 000000506
Reg Measure Id:	162196
Reg Measure Type:	Unregulated
Region:	9
Order #:	Not reported
Npdes# CA#:	Not reported
Major-Minor:	Not reported
Npdes Type:	Not reported
Reclamation:	Not reported
Dredge Fill Fee:	Not reported
301H:	Not reported
Application Fee Amt Received:	Not reported
Status:	Historical
Status Date:	06/17/2005
Effective Date:	Not reported
Expiration/Review Date:	Not reported
Termination Date:	Not reported
WDR Review - Amend:	Not reported
WDR Review - Revise/Renew:	Not reported
WDR Review - Rescind:	Not reported
WDR Review - No Action Required:	Not reported
WDR Review - Pending:	Not reported
WDR Review - Planned:	Not reported
Status Enrollee:	N
Individual/General:	Not reported
Fee Code:	Not reported
Direction/Voice:	Passive
Enforcement Id(EID):	247948
Region:	9
Order / Resolution Number:	UNKNOWN
Enforcement Action Type:	Notice of Violation
Effective Date:	09/25/2002
Adoption/Issuance Date:	Not reported
Achieve Date:	Not reported
Termination Date:	09/25/2002
ACL Issuance Date:	Not reported
EPL Issuance Date:	Not reported
Status:	Historical
Title:	Enforcement - 9 000000506
Description:	NOV issued to discharger for submittal of incomplete report in July 2002.
Program:	DISCHSW
Latest Milestone Completion Date:	Not reported
# Of Programs1:	1
Total Assessment Amount:	0.00
Initial Assessed Amount:	0.00
Liability \$ Amount:	0.00
Project \$ Amount:	0.00

MAP FINDINGS

Map ID  
 Direction  
 Distance  
 Distance (ft.)Site

EDR ID Number  
 EPA ID Number

Database(s)

(Continued)

S103953500

Liability \$ Paid:	0.00
Project \$ Completed:	0.00
Total \$ Paid/Completed Amount:	0.00
Region:	9
Facility Id:	240988
Agency Name:	Kinder Morgan Energy Partners LP
Place Type:	Service/Commercial
Place Subtype:	Service/Commercial Site, NEC
Facility Type:	Industrial
Agency Type:	Privately-Owned Business
# Of Agencies:	1
Place Latitude:	32.786408
Place Longitude:	-117.115189
SIC Code 1:	5171
SIC Desc 1:	Petroleum Bulk Stations and Terminals
SIC Code 2:	Not reported
SIC Desc 2:	Not reported
SIC Code 3:	Not reported
SIC Desc 3:	Not reported
NAICS Code 1:	Not reported
NAICS Desc 1:	Not reported
NAICS Code 2:	Not reported
NAICS Desc 2:	Not reported
NAICS Code 3:	Not reported
NAICS Desc 3:	Not reported
# Of Places:	1
Source Of Facility:	Reg Meas
Design Flow:	Not reported
Threat To Water Quality:	Not reported
Complexity:	Not reported
Pretreatment:	Not reported
Facility Waste Type:	Not reported
Facility Waste Type 2:	Not reported
Facility Waste Type 3:	Not reported
Facility Waste Type 4:	Not reported
Program:	DISCHSW
Program Category1:	UNREGS
Program Category2:	UNREGS
# Of Programs:	1
WDID:	9 000000506
Reg Measure Id:	162196
Reg Measure Type:	Unregulated
Region:	9
Order #:	Not reported
Npdes# CA#:	Not reported
Major-Minor:	Not reported
Npdes Type:	Not reported
Reclamation:	Not reported
Dredge Fill Fee:	Not reported
301H:	Not reported
Application Fee Amt Received:	Not reported
Status:	Historical
Status Date:	06/17/2005
Effective Date:	Not reported
Expiration/Review Date:	Not reported
Termination Date:	Not reported



MAP FINDINGS

Map ID  
 Direction  
 Distance  
 Distance (ft.)Site

EDR ID Number

Database(s) EPA ID Number

(Continued)

S103953500

WDR Review - Amend:	Not reported
WDR Review - Revise/Renew:	Not reported
WDR Review - Rescind:	Not reported
WDR Review - No Action Required:	Not reported
WDR Review - Pending:	Not reported
WDR Review - Planned:	Not reported
Status Enrollee:	N
Individual/General:	Not reported
Fee Code:	Not reported
Direction/Voice:	Passive
Enforcement Id(EID):	247202
Region:	9
Order / Resolution Number:	UNKNOWN
Enforcement Action Type:	Notice of Violation
Effective Date:	09/30/2003
Adoption/Issuance Date:	Not reported
Achieve Date:	Not reported
Termination Date:	09/30/2003
ACL Issuance Date:	Not reported
EPL Issuance Date:	Not reported
Status:	Historical
Title:	Enforcement - 9 000000506
Description:	NOV issued to discharger for July samples exceeding the discharge daily maximum effluent limit for chronic toxicity.
	Not reported
Program:	DISCHSW
Latest Milestone Completion Date:	Not reported
# Of Programs1:	1
Total Assessment Amount:	0.00
Initial Assessed Amount:	0.00
Liability \$ Amount:	0.00
Project \$ Amount:	0.00
Liability \$ Paid:	0.00
Project \$ Completed:	0.00
Total \$ Paid/Completed Amount:	0.00
Region:	9
Facility Id:	240988
Agency Name:	Kinder Morgan Energy Partners LP
Place Type:	Service/Commercial
Place Subtype:	Service/Commercial Site, NEC
Facility Type:	Industrial
Agency Type:	Privately-Owned Business
# Of Agencies:	1
Place Latitude:	32.786408
Place Longitude:	-117.115189
SIC Code 1:	5171
SIC Desc 1:	Petroleum Bulk Stations and Terminals
SIC Code 2:	Not reported
SIC Desc 2:	Not reported
SIC Code 3:	Not reported
SIC Desc 3:	Not reported
NAICS Code 1:	Not reported
NAICS Desc 1:	Not reported
NAICS Code 2:	Not reported
NAICS Desc 2:	Not reported
NAICS Code 3:	Not reported

MAP FINDINGS

Map ID  
 Direction  
 Distance  
 Distance (ft.)Site

EDR ID Number

Database(s) EPA ID Number

(Continued)

S103953500

NAICS Desc 3:	Not reported
# Of Places:	1
Source Of Facility:	Reg Meas
Design Flow:	Not reported
Threat To Water Quality:	Not reported
Complexity:	Not reported
Pretreatment:	Not reported
Facility Waste Type:	Not reported
Facility Waste Type 2:	Not reported
Facility Waste Type 3:	Not reported
Facility Waste Type 4:	Not reported
Program:	DISCHSW
Program Category1:	UNREGS
Program Category2:	UNREGS
# Of Programs:	1
WDID:	9 000000506
Reg Measure Id:	162196
Reg Measure Type:	Unregulated
Region:	9
Order #:	Not reported
Npdes# CA#:	Not reported
Major-Minor:	Not reported
Npdes Type:	Not reported
Reclamation:	Not reported
Dredge Fill Fee:	Not reported
301H:	Not reported
Application Fee Amt Received:	Not reported
Status:	Historical
Status Date:	06/17/2005
Effective Date:	Not reported
Expiration/Review Date:	Not reported
Termination Date:	Not reported
WDR Review - Amend:	Not reported
WDR Review - Revise/Renew:	Not reported
WDR Review - Rescind:	Not reported
WDR Review - No Action Required:	Not reported
WDR Review - Pending:	Not reported
WDR Review - Planned:	Not reported
Status Enrollee:	N
Individual/General:	Not reported
Fee Code:	Not reported
Direction/Voice:	Passive
Enforcement Id(EID):	246651
Region:	9
Order / Resolution Number:	R9-2002-0385
Enforcement Action Type:	Admin Civil Liability
Effective Date:	12/11/2002
Adoption/Issuance Date:	Not reported
Achieve Date:	Not reported
Termination Date:	Not reported
ACL Issuance Date:	Not reported
EPL Issuance Date:	Not reported
Status:	Historical
Title:	Enforcement - 9 000000506
Description:	MMP Order issued to discharger samples exceeding the discharge effluent limits.
Program:	DISCHSW

MAP FINDINGS

Map ID  
 Direction  
 Distance  
 Distance (ft.)Site

EDR ID Number  
 EPA ID Number

Database(s)

**(Continued)**

**S103953500**

Latest Milestone Completion Date:	6/23/2003
# Of Programs1:	1
Total Assessment Amount:	21,000.00
Initial Assessed Amount:	0.00
Liability \$ Amount:	21,000.00
Project \$ Amount:	0.00
Liability \$ Paid:	21,000.00
Project \$ Completed:	0.00
Total \$ Paid/Completed Amount:	21,000.00
Region:	9
Facility Id:	240988
Agency Name:	Kinder Morgan Energy Partners LP
Place Type:	Service/Commercial
Place Subtype:	Service/Commercial Site, NEC
Facility Type:	Industrial
Agency Type:	Privately-Owned Business
# Of Agencies:	1
Place Latitude:	32.786408
Place Longitude:	-117.115189
SIC Code 1:	5171
SIC Desc 1:	Petroleum Bulk Stations and Terminals
SIC Code 2:	Not reported
SIC Desc 2:	Not reported
SIC Code 3:	Not reported
SIC Desc 3:	Not reported
NAICS Code 1:	Not reported
NAICS Desc 1:	Not reported
NAICS Code 2:	Not reported
NAICS Desc 2:	Not reported
NAICS Code 3:	Not reported
NAICS Desc 3:	Not reported
# Of Places:	1
Source Of Facility:	Reg Meas
Design Flow:	Not reported
Threat To Water Quality:	Not reported
Complexity:	Not reported
Pretreatment:	Not reported
Facility Waste Type:	Not reported
Facility Waste Type 2:	Not reported
Facility Waste Type 3:	Not reported
Facility Waste Type 4:	Not reported
Program:	DISCHSW
Program Category1:	UNREGS
Program Category2:	UNREGS
# Of Programs:	1
WDID:	9 000000506
Reg Measure Id:	162196
Reg Measure Type:	Unregulated
Region:	9
Order #:	Not reported
Npdes# CA#:	Not reported
Major-Minor:	Not reported
Npdes Type:	Not reported
Reclamation:	Not reported
Dredge Fill Fee:	Not reported
301H:	Not reported

MAP FINDINGS

Map ID  
 Direction  
 Distance  
 Distance (ft.)Site

EDR ID Number  
 EPA ID Number

Database(s)

(Continued)

S103953500

Application Fee Amt Received:	Not reported
Status:	Historical
Status Date:	06/17/2005
Effective Date:	Not reported
Expiration/Review Date:	Not reported
Termination Date:	Not reported
WDR Review - Amend:	Not reported
WDR Review - Revise/Renew:	Not reported
WDR Review - Rescind:	Not reported
WDR Review - No Action Required:	Not reported
WDR Review - Pending:	Not reported
WDR Review - Planned:	Not reported
Status Enrollee:	N
Individual/General:	Not reported
Fee Code:	Not reported
Direction/Voice:	Passive
Enforcement Id(EID):	246650
Region:	9
Order / Resolution Number:	R9-2002-0205
Enforcement Action Type:	Admin Civil Liability
Effective Date:	10/24/2002
Adoption/Issuance Date:	Not reported
Achieve Date:	Not reported
Termination Date:	Not reported
ACL Issuance Date:	Not reported
EPL Issuance Date:	Not reported
Status:	Withdrawn
Title:	Enforcement - 9 000000506
Description:	MMP Complaint issued to discharger samples exceeding the discharge effluent limits.
Program:	DISCHSW
Latest Milestone Completion Date:	Not reported
# Of Programs1:	1
Total Assessment Amount:	0.00
Initial Assessed Amount:	0.00
Liability \$ Amount:	0.00
Project \$ Amount:	0.00
Liability \$ Paid:	0.00
Project \$ Completed:	0.00
Total \$ Paid/Completed Amount:	0.00
Region:	9
Facility Id:	240988
Agency Name:	Kinder Morgan Energy Partners LP
Place Type:	Service/Commercial
Place Subtype:	Service/Commercial Site, NEC
Facility Type:	Industrial
Agency Type:	Privately-Owned Business
# Of Agencies:	1
Place Latitude:	32.786408
Place Longitude:	-117.115189
SIC Code 1:	5171
SIC Desc 1:	Petroleum Bulk Stations and Terminals
SIC Code 2:	Not reported
SIC Desc 2:	Not reported
SIC Code 3:	Not reported
SIC Desc 3:	Not reported

MAP FINDINGS

Map ID  
 Direction  
 Distance  
 Distance (ft.)Site

EDR ID Number  
 EPA ID Number

Database(s)

(Continued)

S103953500

NAICS Code 1:	Not reported
NAICS Desc 1:	Not reported
NAICS Code 2:	Not reported
NAICS Desc 2:	Not reported
NAICS Code 3:	Not reported
NAICS Desc 3:	Not reported
# Of Places:	1
Source Of Facility:	Reg Meas
Design Flow:	Not reported
Threat To Water Quality:	Not reported
Complexity:	Not reported
Pretreatment:	Not reported
Facility Waste Type:	Not reported
Facility Waste Type 2:	Not reported
Facility Waste Type 3:	Not reported
Facility Waste Type 4:	Not reported
Program:	DISCHSW
Program Category1:	UNREGS
Program Category2:	UNREGS
# Of Programs:	1
WDID:	9 000000506
Reg Measure Id:	162196
Reg Measure Type:	Unregulated
Region:	9
Order #:	Not reported
Npdes# CA#:	Not reported
Major-Minor:	Not reported
Npdes Type:	Not reported
Reclamation:	Not reported
Dredge Fill Fee:	Not reported
301H:	Not reported
Application Fee Amt Received:	Not reported
Status:	Historical
Status Date:	06/17/2005
Effective Date:	Not reported
Expiration/Review Date:	Not reported
Termination Date:	Not reported
WDR Review - Amend:	Not reported
WDR Review - Revise/Renew:	Not reported
WDR Review - Rescind:	Not reported
WDR Review - No Action Required:	Not reported
WDR Review - Pending:	Not reported
WDR Review - Planned:	Not reported
Status Enrollee:	N
Individual/General:	Not reported
Fee Code:	Not reported
Direction/Voice:	Passive
Enforcement Id(EID):	244703
Region:	9
Order / Resolution Number:	UNKNOWN
Enforcement Action Type:	Notice of Violation
Effective Date:	05/15/2003
Adoption/Issuance Date:	Not reported
Achieve Date:	Not reported
Termination Date:	Not reported
ACL Issuance Date:	Not reported
EPL Issuance Date:	Not reported

MAP FINDINGS

Map ID  
 Direction  
 Distance  
 Distance (ft.)Site

EDR ID Number  
 EPA ID Number

Database(s)

(Continued)

S103953500

Status:	Withdrawn
Title:	Enforcement - 9 000000506
Description:	NOV issued to discharger for March samples exceeding the discharge daily and instantaneous maximum effluent limits for acute and chronic toxicity.
Program:	DISCHSW
Latest Milestone Completion Date:	6/18/2003
# Of Programs1:	1
Total Assessment Amount:	0.00
Initial Assessed Amount:	0.00
Liability \$ Amount:	0.00
Project \$ Amount:	0.00
Liability \$ Paid:	0.00
Project \$ Completed:	0.00
Total \$ Paid/Completed Amount:	0.00
Region:	9
Facility Id:	240988
Agency Name:	Kinder Morgan Energy Partners LP
Place Type:	Service/Commercial
Place Subtype:	Service/Commercial Site, NEC
Facility Type:	Industrial
Agency Type:	Privately-Owned Business
# Of Agencies:	1
Place Latitude:	32.786408
Place Longitude:	-117.115189
SIC Code 1:	5171
SIC Desc 1:	Petroleum Bulk Stations and Terminals
SIC Code 2:	Not reported
SIC Desc 2:	Not reported
SIC Code 3:	Not reported
SIC Desc 3:	Not reported
NAICS Code 1:	Not reported
NAICS Desc 1:	Not reported
NAICS Code 2:	Not reported
NAICS Desc 2:	Not reported
NAICS Code 3:	Not reported
NAICS Desc 3:	Not reported
# Of Places:	1
Source Of Facility:	Reg Meas
Design Flow:	Not reported
Threat To Water Quality:	Not reported
Complexity:	Not reported
Pretreatment:	Not reported
Facility Waste Type:	Not reported
Facility Waste Type 2:	Not reported
Facility Waste Type 3:	Not reported
Facility Waste Type 4:	Not reported
Program:	DISCHSW
Program Category1:	UNREGS
Program Category2:	UNREGS
# Of Programs:	1
WDID:	9 000000506
Reg Measure Id:	162196
Reg Measure Type:	Unregulated
Region:	9
Order #:	Not reported

MAP FINDINGS

Map ID  
 Direction  
 Distance  
 Distance (ft.)Site

EDR ID Number  
 EPA ID Number

Database(s)

(Continued)

S103953500

Npdes# CA#:	Not reported
Major-Minor:	Not reported
Npdes Type:	Not reported
Reclamation:	Not reported
Dredge Fill Fee:	Not reported
301H:	Not reported
Application Fee Amt Received:	Not reported
Status:	Historical
Status Date:	06/17/2005
Effective Date:	Not reported
Expiration/Review Date:	Not reported
Termination Date:	Not reported
WDR Review - Amend:	Not reported
WDR Review - Revise/Renew:	Not reported
WDR Review - Rescind:	Not reported
WDR Review - No Action Required:	Not reported
WDR Review - Pending:	Not reported
WDR Review - Planned:	Not reported
Status Enrollee:	N
Individual/General:	Not reported
Fee Code:	Not reported
Direction/Voice:	Passive
Enforcement Id(EID):	244659
Region:	9
Order / Resolution Number:	UNKNOWN
Enforcement Action Type:	Staff Enforcement Letter
Effective Date:	11/19/2002
Adoption/Issuance Date:	Not reported
Achieve Date:	Not reported
Termination Date:	Not reported
ACL Issuance Date:	Not reported
EPL Issuance Date:	Not reported
Status:	Withdrawn
Title:	Enforcement - 9 000000506
Description:	NOV issued to discharger for July, August, and September samples exceeding the discharge daily maximum effluent limit for chronic toxicity.
Program:	DISCHSW
Latest Milestone Completion Date:	Not reported
# Of Programs1:	1
Total Assessment Amount:	0.00
Initial Assessed Amount:	0.00
Liability \$ Amount:	0.00
Project \$ Amount:	0.00
Liability \$ Paid:	0.00
Project \$ Completed:	0.00
Total \$ Paid/Completed Amount:	0.00
Region:	9
Facility Id:	240988
Agency Name:	Kinder Morgan Energy Partners LP
Place Type:	Service/Commercial
Place Subtype:	Service/Commercial Site, NEC
Facility Type:	Industrial
Agency Type:	Privately-Owned Business
# Of Agencies:	1
Place Latitude:	32.786408

MAP FINDINGS

Map ID  
 Direction  
 Distance  
 Distance (ft.)Site

EDR ID Number  
 EPA ID Number

Database(s)

(Continued)

S103953500

Place Longitude:	-117.115189
SIC Code 1:	5171
SIC Desc 1:	Petroleum Bulk Stations and Terminals
SIC Code 2:	Not reported
SIC Desc 2:	Not reported
SIC Code 3:	Not reported
SIC Desc 3:	Not reported
NAICS Code 1:	Not reported
NAICS Desc 1:	Not reported
NAICS Code 2:	Not reported
NAICS Desc 2:	Not reported
NAICS Code 3:	Not reported
NAICS Desc 3:	Not reported
# Of Places:	1
Source Of Facility:	Reg Meas
Design Flow:	Not reported
Threat To Water Quality:	Not reported
Complexity:	Not reported
Pretreatment:	Not reported
Facility Waste Type:	Not reported
Facility Waste Type 2:	Not reported
Facility Waste Type 3:	Not reported
Facility Waste Type 4:	Not reported
Program:	DISCHSW
Program Category1:	UNREGS
Program Category2:	UNREGS
# Of Programs:	1
WDID:	9 000000506
Reg Measure Id:	162196
Reg Measure Type:	Unregulated
Region:	9
Order #:	Not reported
Npdes# CA#:	Not reported
Major-Minor:	Not reported
Npdes Type:	Not reported
Reclamation:	Not reported
Dredge Fill Fee:	Not reported
301H:	Not reported
Application Fee Amt Received:	Not reported
Status:	Historical
Status Date:	06/17/2005
Effective Date:	Not reported
Expiration/Review Date:	Not reported
Termination Date:	Not reported
WDR Review - Amend:	Not reported
WDR Review - Revise/Renew:	Not reported
WDR Review - Rescind:	Not reported
WDR Review - No Action Required:	Not reported
WDR Review - Pending:	Not reported
WDR Review - Planned:	Not reported
Status Enrollee:	N
Individual/General:	Not reported
Fee Code:	Not reported
Direction/Voice:	Passive
Enforcement Id(EID):	244411
Region:	9
Order / Resolution Number:	UNKNOWN



MAP FINDINGS

Map ID  
 Direction  
 Distance  
 Distance (ft.)Site

EDR ID Number  
 EPA ID Number

Database(s)

(Continued)

S103953500

Enforcement Action Type:	Notice of Violation
Effective Date:	05/12/2003
Adoption/Issuance Date:	Not reported
Achieve Date:	Not reported
Termination Date:	Not reported
ACL Issuance Date:	Not reported
EPL Issuance Date:	Not reported
Status:	Withdrawn
Title:	Enforcement - 9 000000506
Description:	NOV issued to discharger for April samples exceeding the discharge daily and instantaneous maximum effluent limits for acute and chronic toxicity.
Program:	DISCHSW
Latest Milestone Completion Date:	Not reported
# Of Programs1:	1
Total Assessment Amount:	0.00
Initial Assessed Amount:	0.00
Liability \$ Amount:	0.00
Project \$ Amount:	0.00
Liability \$ Paid:	0.00
Project \$ Completed:	0.00
Total \$ Paid/Completed Amount:	0.00
Region:	9
Facility Id:	240988
Agency Name:	Kinder Morgan Energy Partners LP
Place Type:	Service/Commercial
Place Subtype:	Service/Commercial Site, NEC
Facility Type:	Industrial
Agency Type:	Privately-Owned Business
# Of Agencies:	1
Place Latitude:	32.786408
Place Longitude:	-117.115189
SIC Code 1:	5171
SIC Desc 1:	Petroleum Bulk Stations and Terminals
SIC Code 2:	Not reported
SIC Desc 2:	Not reported
SIC Code 3:	Not reported
SIC Desc 3:	Not reported
NAICS Code 1:	Not reported
NAICS Desc 1:	Not reported
NAICS Code 2:	Not reported
NAICS Desc 2:	Not reported
NAICS Code 3:	Not reported
NAICS Desc 3:	Not reported
# Of Places:	1
Source Of Facility:	Reg Meas
Design Flow:	Not reported
Threat To Water Quality:	Not reported
Complexity:	Not reported
Pretreatment:	Not reported
Facility Waste Type:	Not reported
Facility Waste Type 2:	Not reported
Facility Waste Type 3:	Not reported
Facility Waste Type 4:	Not reported
Program:	DISCHSW
Program Category1:	UNREGS

MAP FINDINGS

Map ID  
 Direction  
 Distance  
 Distance (ft.)Site

EDR ID Number  
 EPA ID Number

Database(s)

(Continued)

S103953500

Program Category2:	UNREGS
# Of Programs:	1
WDID:	9 000000506
Reg Measure Id:	162196
Reg Measure Type:	Unregulated
Region:	9
Order #:	Not reported
Npdes# CA#:	Not reported
Major-Minor:	Not reported
Npdes Type:	Not reported
Reclamation:	Not reported
Dredge Fill Fee:	Not reported
301H:	Not reported
Application Fee Amt Received:	Not reported
Status:	Historical
Status Date:	06/17/2005
Effective Date:	Not reported
Expiration/Review Date:	Not reported
Termination Date:	Not reported
WDR Review - Amend:	Not reported
WDR Review - Revise/Renew:	Not reported
WDR Review - Rescind:	Not reported
WDR Review - No Action Required:	Not reported
WDR Review - Pending:	Not reported
WDR Review - Planned:	Not reported
Status Enrollee:	N
Individual/General:	Not reported
Fee Code:	Not reported
Direction/Voice:	Passive
Enforcement Id(EID):	244271
Region:	9
Order / Resolution Number:	UNKNOWN
Enforcement Action Type:	Notice of Violation
Effective Date:	04/10/2003
Adoption/Issuance Date:	Not reported
Achieve Date:	Not reported
Termination Date:	04/10/2003
ACL Issuance Date:	Not reported
EPL Issuance Date:	Not reported
Status:	Historical
Title:	Enforcement - 9 000000506
Description:	NOV issued to discharger for violation of effluent limitations - chronic
Program:	DISCHSW
Latest Milestone Completion Date:	Not reported
# Of Programs1:	1
Total Assessment Amount:	0.00
Initial Assessed Amount:	0.00
Liability \$ Amount:	0.00
Project \$ Amount:	0.00
Liability \$ Paid:	0.00
Project \$ Completed:	0.00
Total \$ Paid/Completed Amount:	0.00
Region:	9
Facility Id:	240988
Agency Name:	Kinder Morgan Energy Partners LP

MAP FINDINGS

Map ID  
 Direction  
 Distance  
 Distance (ft.)Site

EDR ID Number  
 EPA ID Number

Database(s)

(Continued)

S103953500

Place Type:	Service/Commercial
Place Subtype:	Service/Commercial Site, NEC
Facility Type:	Industrial
Agency Type:	Privately-Owned Business
# Of Agencies:	1
Place Latitude:	32.786408
Place Longitude:	-117.115189
SIC Code 1:	5171
SIC Desc 1:	Petroleum Bulk Stations and Terminals
SIC Code 2:	Not reported
SIC Desc 2:	Not reported
SIC Code 3:	Not reported
SIC Desc 3:	Not reported
NAICS Code 1:	Not reported
NAICS Desc 1:	Not reported
NAICS Code 2:	Not reported
NAICS Desc 2:	Not reported
NAICS Code 3:	Not reported
NAICS Desc 3:	Not reported
# Of Places:	1
Source Of Facility:	Reg Meas
Design Flow:	Not reported
Threat To Water Quality:	Not reported
Complexity:	Not reported
Pretreatment:	Not reported
Facility Waste Type:	Not reported
Facility Waste Type 2:	Not reported
Facility Waste Type 3:	Not reported
Facility Waste Type 4:	Not reported
Program:	DISCHSW
Program Category1:	UNREGS
Program Category2:	UNREGS
# Of Programs:	1
WDID:	9 000000506
Reg Measure Id:	162196
Reg Measure Type:	Unregulated
Region:	9
Order #:	Not reported
Npdes# CA#:	Not reported
Major-Minor:	Not reported
Npdes Type:	Not reported
Reclamation:	Not reported
Dredge Fill Fee:	Not reported
301H:	Not reported
Application Fee Amt Received:	Not reported
Status:	Historical
Status Date:	06/17/2005
Effective Date:	Not reported
Expiration/Review Date:	Not reported
Termination Date:	Not reported
WDR Review - Amend:	Not reported
WDR Review - Revise/Renew:	Not reported
WDR Review - Rescind:	Not reported
WDR Review - No Action Required:	Not reported
WDR Review - Pending:	Not reported
WDR Review - Planned:	Not reported
Status Enrollee:	N

MAP FINDINGS

Map ID  
 Direction  
 Distance  
 Distance (ft.)Site

EDR ID Number

Database(s) EPA ID Number

(Continued)

S103953500

Individual/General:	Not reported
Fee Code:	Not reported
Direction/Voice:	Passive
Enforcement Id(EID):	243096
Region:	9
Order / Resolution Number:	UNKNOWN
Enforcement Action Type:	Notice of Violation
Effective Date:	07/03/2003
Adoption/Issuance Date:	Not reported
Achieve Date:	Not reported
Termination Date:	Not reported
ACL Issuance Date:	Not reported
EPL Issuance Date:	Not reported
Status:	Withdrawn
Title:	Enforcement - 9 000000506
Description:	NOV issued to discharger for May samples exceeding the discharge daily and instantaneous maximum effluent limits for acute and chronic toxicity.
Program:	DISCHSW
Latest Milestone Completion Date:	Not reported
# Of Programs1:	1
Total Assessment Amount:	0.00
Initial Assessed Amount:	0.00
Liability \$ Amount:	0.00
Project \$ Amount:	0.00
Liability \$ Paid:	0.00
Project \$ Completed:	0.00
Total \$ Paid/Completed Amount:	0.00
Region:	9
Facility Id:	240988
Agency Name:	Kinder Morgan Energy Partners LP
Place Type:	Service/Commercial
Place Subtype:	Service/Commercial Site, NEC
Facility Type:	Industrial
Agency Type:	Privately-Owned Business
# Of Agencies:	1
Place Latitude:	32.786408
Place Longitude:	-117.115189
SIC Code 1:	5171
SIC Desc 1:	Petroleum Bulk Stations and Terminals
SIC Code 2:	Not reported
SIC Desc 2:	Not reported
SIC Code 3:	Not reported
SIC Desc 3:	Not reported
NAICS Code 1:	Not reported
NAICS Desc 1:	Not reported
NAICS Code 2:	Not reported
NAICS Desc 2:	Not reported
NAICS Code 3:	Not reported
NAICS Desc 3:	Not reported
# Of Places:	1
Source Of Facility:	Reg Meas
Design Flow:	Not reported
Threat To Water Quality:	Not reported
Complexity:	Not reported
Pretreatment:	Not reported

MAP FINDINGS

Map ID  
 Direction  
 Distance  
 Distance (ft.)Site

EDR ID Number  
 EPA ID Number

Database(s)

(Continued)

S103953500

Facility Waste Type:	Not reported
Facility Waste Type 2:	Not reported
Facility Waste Type 3:	Not reported
Facility Waste Type 4:	Not reported
Program:	DISCHSW
Program Category1:	UNREGS
Program Category2:	UNREGS
# Of Programs:	1
WDID:	9 000000506
Reg Measure Id:	162196
Reg Measure Type:	Unregulated
Region:	9
Order #:	Not reported
Npdes# CA#:	Not reported
Major-Minor:	Not reported
Npdes Type:	Not reported
Reclamation:	Not reported
Dredge Fill Fee:	Not reported
301H:	Not reported
Application Fee Amt Received:	Not reported
Status:	Historical
Status Date:	06/17/2005
Effective Date:	Not reported
Expiration/Review Date:	Not reported
Termination Date:	Not reported
WDR Review - Amend:	Not reported
WDR Review - Revise/Renew:	Not reported
WDR Review - Rescind:	Not reported
WDR Review - No Action Required:	Not reported
WDR Review - Pending:	Not reported
WDR Review - Planned:	Not reported
Status Enrollee:	N
Individual/General:	Not reported
Fee Code:	Not reported
Direction/Voice:	Passive
Enforcement Id(EID):	242099
Region:	9
Order / Resolution Number:	UNKNOWN
Enforcement Action Type:	Notice of Violation
Effective Date:	05/07/2002
Adoption/Issuance Date:	Not reported
Achieve Date:	Not reported
Termination Date:	Not reported
ACL Issuance Date:	Not reported
EPL Issuance Date:	Not reported
Status:	Withdrawn
Title:	Enforcement - 9 000000506
Description:	NOV issued to discharger for March 2002 sample exceeding the discharge average monthly effluent and instantaneous maximum limits for total phosphorus.
Program:	DISCHSW
Latest Milestone Completion Date:	5/13/2003
# Of Programs1:	1
Total Assessment Amount:	0.00
Initial Assessed Amount:	0.00
Liability \$ Amount:	0.00
Project \$ Amount:	0.00

MAP FINDINGS

Map ID  
 Direction  
 Distance  
 Distance (ft.)Site

EDR ID Number  
 EPA ID Number

Database(s)

(Continued)

S103953500

Liability \$ Paid:	0.00
Project \$ Completed:	0.00
Total \$ Paid/Completed Amount:	0.00
Region:	9
Facility Id:	240988
Agency Name:	Kinder Morgan Energy Partners LP
Place Type:	Service/Commercial
Place Subtype:	Service/Commercial Site, NEC
Facility Type:	Industrial
Agency Type:	Privately-Owned Business
# Of Agencies:	1
Place Latitude:	32.786408
Place Longitude:	-117.115189
SIC Code 1:	5171
SIC Desc 1:	Petroleum Bulk Stations and Terminals
SIC Code 2:	Not reported
SIC Desc 2:	Not reported
SIC Code 3:	Not reported
SIC Desc 3:	Not reported
NAICS Code 1:	Not reported
NAICS Desc 1:	Not reported
NAICS Code 2:	Not reported
NAICS Desc 2:	Not reported
NAICS Code 3:	Not reported
NAICS Desc 3:	Not reported
# Of Places:	1
Source Of Facility:	Reg Meas
Design Flow:	Not reported
Threat To Water Quality:	Not reported
Complexity:	Not reported
Pretreatment:	Not reported
Facility Waste Type:	Not reported
Facility Waste Type 2:	Not reported
Facility Waste Type 3:	Not reported
Facility Waste Type 4:	Not reported
Program:	DISCHSW
Program Category1:	UNREGS
Program Category2:	UNREGS
# Of Programs:	1
WDID:	9 00000506
Reg Measure Id:	162196
Reg Measure Type:	Unregulated
Region:	9
Order #:	Not reported
Npdes# CA#:	Not reported
Major-Minor:	Not reported
Npdes Type:	Not reported
Reclamation:	Not reported
Dredge Fill Fee:	Not reported
301H:	Not reported
Application Fee Amt Received:	Not reported
Status:	Historical
Status Date:	06/17/2005
Effective Date:	Not reported
Expiration/Review Date:	Not reported
Termination Date:	Not reported

MAP FINDINGS

Map ID  
 Direction  
 Distance  
 Distance (ft.)Site

EDR ID Number  
 EPA ID Number

Database(s)

(Continued)

S103953500

WDR Review - Amend:	Not reported
WDR Review - Revise/Renew:	Not reported
WDR Review - Rescind:	Not reported
WDR Review - No Action Required:	Not reported
WDR Review - Pending:	Not reported
WDR Review - Planned:	Not reported
Status Enrollee:	N
Individual/General:	Not reported
Fee Code:	Not reported
Direction/Voice:	Passive
Enforcement Id(EID):	242009
Region:	9
Order / Resolution Number:	UNKNOWN
Enforcement Action Type:	Notice of Violation
Effective Date:	08/07/2003
Adoption/Issuance Date:	Not reported
Achieve Date:	Not reported
Termination Date:	08/07/2003
ACL Issuance Date:	Not reported
EPL Issuance Date:	Not reported
Status:	Historical
Title:	Enforcement - 9 000000506
Description:	NOV issued to discharger for exceedance of effluent limitations for acute and chronic toxicity.
Program:	DISCHSW
Latest Milestone Completion Date:	Not reported
# Of Programs1:	1
Total Assessment Amount:	0.00
Initial Assessed Amount:	0.00
Liability \$ Amount:	0.00
Project \$ Amount:	0.00
Liability \$ Paid:	0.00
Project \$ Completed:	0.00
Total \$ Paid/Completed Amount:	0.00
Region:	9
Facility Id:	240988
Agency Name:	Kinder Morgan Energy Partners LP
Place Type:	Service/Commercial
Place Subtype:	Service/Commercial Site, NEC
Facility Type:	Industrial
Agency Type:	Privately-Owned Business
# Of Agencies:	1
Place Latitude:	32.786408
Place Longitude:	-117.115189
SIC Code 1:	5171
SIC Desc 1:	Petroleum Bulk Stations and Terminals
SIC Code 2:	Not reported
SIC Desc 2:	Not reported
SIC Code 3:	Not reported
SIC Desc 3:	Not reported
NAICS Code 1:	Not reported
NAICS Desc 1:	Not reported
NAICS Code 2:	Not reported
NAICS Desc 2:	Not reported
NAICS Code 3:	Not reported
NAICS Desc 3:	Not reported

MAP FINDINGS

Map ID  
 Direction  
 Distance  
 Distance (ft.)Site

EDR ID Number

Database(s) EPA ID Number

(Continued)

S103953500

# Of Places:	1
Source Of Facility:	Reg Meas
Design Flow:	Not reported
Threat To Water Quality:	Not reported
Complexity:	Not reported
Pretreatment:	Not reported
Facility Waste Type:	Not reported
Facility Waste Type 2:	Not reported
Facility Waste Type 3:	Not reported
Facility Waste Type 4:	Not reported
Program:	DISCHSW
Program Category1:	UNREGS
Program Category2:	UNREGS
# Of Programs:	1
WDID:	9 000000506
Reg Measure Id:	162196
Reg Measure Type:	Unregulated
Region:	9
Order #:	Not reported
Npdes# CA#:	Not reported
Major-Minor:	Not reported
Npdes Type:	Not reported
Reclamation:	Not reported
Dredge Fill Fee:	Not reported
301H:	Not reported
Application Fee Amt Received:	Not reported
Status:	Historical
Status Date:	06/17/2005
Effective Date:	Not reported
Expiration/Review Date:	Not reported
Termination Date:	Not reported
WDR Review - Amend:	Not reported
WDR Review - Revise/Renew:	Not reported
WDR Review - Rescind:	Not reported
WDR Review - No Action Required:	Not reported
WDR Review - Pending:	Not reported
WDR Review - Planned:	Not reported
Status Enrollee:	N
Individual/General:	Not reported
Fee Code:	Not reported
Direction/Voice:	Passive
Enforcement Id(EID):	240373
Region:	9
Order / Resolution Number:	UNKNOWN
Enforcement Action Type:	Staff Enforcement Letter
Effective Date:	02/21/2002
Adoption/Issuance Date:	Not reported
Achieve Date:	Not reported
Termination Date:	02/21/2002
ACL Issuance Date:	Not reported
EPL Issuance Date:	Not reported
Status:	Historical
Title:	Enforcement - 9 000000506
Description:	The reported selenium concentration of 11mcg/l exceeded the discharge limit of 5 mcg/l during the 2nd semi-annual reporting period of 2001. Monitoring report failed to state the exact date of the sample, so the last day of the



MAP FINDINGS

Map ID  
 Direction  
 Distance  
 Distance (ft.)Site

EDR ID Number  
 EPA ID Number

Database(s)

(Continued)

S103953500

	sampling period was assumed
Program:	DISCHSW
Latest Milestone Completion Date:	Not reported
# Of Programs1:	1
Total Assessment Amount:	0.00
Initial Assessed Amount:	0.00
Liability \$ Amount:	0.00
Project \$ Amount:	0.00
Liability \$ Paid:	0.00
Project \$ Completed:	0.00
Total \$ Paid/Completed Amount:	0.00

16

CA CHMIRS S105632384  
 N/A

**MISSION VALLEY TERMINAL 9950 SAN DIEGO MISSION RD  
 SAN DIEGO, CA 92108**

CHMIRS:

OES Incident Number:	5807
OES notification:	Not reported
OES Date:	12/22/1994
OES Time:	01:39:23 PM
Incident Date:	Not reported
<b>Date Completed:</b>	<b>Not reported</b>
Property Use:	Not reported
Agency Id Number:	Not reported
Agency Incident Number:	Not reported
Time Notified:	Not reported
Time Completed:	Not reported
Surrounding Area:	Not reported
Estimated Temperature:	Not reported
Property Management:	Not reported
More Than Two Substances Involved?:	Not reported
Resp Agency Personel # Of Decontaminated:	Not reported
Responding Agency Personel # Of Injuries:	Not reported
Responding Agency Personel # Of Fatalities:	Not reported
Others Number Of Decontaminated:	Not reported
Others Number Of Injuries:	Not reported
Others Number Of Fatalities:	Not reported
Vehicle Make/year:	Not reported
Vehicle License Number:	Not reported
Vehicle State:	Not reported
Vehicle Id Number:	Not reported
CA DOT PUC/ICC Number:	Not reported
Company Name:	Not reported
Reporting Officer Name/ID:	Not reported
Report Date:	Not reported
Facility Telephone:	Not reported
Waterway Involved:	YES
Waterway:	creek
Spill Site:	Not reported
Cleanup By:	santa fe
Containment:	Not reported
What Happened:	Not reported
Type:	PETROLEUM
Measure:	Not reported
Other:	Not reported
Date/Time:	Not reported
Year:	1994

MAP FINDINGS

Map ID  
 Direction  
 Distance  
 Distance (ft.)Site

EDR ID Number  
 EPA ID Number

Database(s)

(Continued)

S105632384

Agency: santa fe pacific pipelines  
 Incident Date: 1200/22dec94  
 Admin Agency: Not reported  
 Amount: small unknown amt  
 Contained: YES  
 Site Type: PL  
 E Date: Not reported  
 Substance: jet fuel  
 Unknown: Not reported  
 Substance #2: Not reported  
 Substance #3: Not reported  
 Evacuations: Not reported  
 Number of Injuries: NO  
 Number of Fatalities: NO  
 #1 Pipeline: Not reported  
 #2 Pipeline: Not reported  
 #3 Pipeline: Not reported  
 #1 Vessel >= 300 Tons: Not reported  
 #2 Vessel >= 300 Tons: Not reported  
 #3 Vessel >= 300 Tons: Not reported  
 Evacs: Not reported  
 Injuries: Not reported  
 Fatafs: Not reported  
 Comments: Not reported  
 Description: valve at bottom of filtering system cracked open causing fuel to go to oily water separator and then pumped to creek booms being placed

16 9950 SAN DIEGO MISSION RD.  
 9950 SAN DIEGO MISSION RD.  
 SAN DIEGO, CA 92105

HMIRS 2013005660  
 N/A

[Click this hyperlink](#) while viewing on your computer to access additional HMIRS detail in the EDR Site Report.

16 SFPP, LP/KINDER MORGAN  
 9950 SAN DIEGO MISSION RD  
 SAN DIEGO, CA 92108

CA HIST CORTESE S103994117  
 CA CHMIRS N/A  
 CA AST  
 CA San Diego Co. HMMD  
 CA EMI

HIST CORTESE:  
 Region: CORTESE  
 Facility County Code: 37  
 Reg By: WBC&D  
 Reg Id: 9 000054N91  
  
 Region: CORTESE  
 Facility County Code: 37  
 Reg By: WBC&D  
 Reg Id: 9 000055N91  
  
 Region: CORTESE  
 Facility County Code: 37  
 Reg By: WBC&D

MAP FINDINGS

Map ID  
 Direction  
 Distance  
 Distance (ft.)Site

EDR ID Number

Database(s) EPA ID Number

SFPP, LP/KINDER MORGAN (Continued)

S103994117

Reg Id: 9 000056N91  
 Region: CORTESE  
 Facility County Code: 37  
 Reg By: WBC&D  
 Reg Id: 9 000057N91

CHMIRS:

OES Incident Number: 06-1820  
 OES notification: 03/28/2006  
 OES Date: Not reported  
 OES Time: Not reported  
 Incident Date: Not reported  
**Date Completed: Not reported**  
 Property Use: Not reported  
 Agency Id Number: Not reported  
 Agency Incident Number: Not reported  
 Time Notified: Not reported  
 Time Completed: Not reported  
 Surrounding Area: Not reported  
 Estimated Temperature: Not reported  
 Property Management: Not reported  
 More Than Two Substances Involved?: Not reported  
 Resp Agncy Personel # Of Decontaminated: Not reported  
 Responding Agency Personel # Of Injuries: Not reported  
 Responding Agency Personel # Of Fatalities: Not reported  
 Others Number Of Decontaminated: Not reported  
 Others Number Of Injuries: Not reported  
 Others Number Of Fatalities: Not reported  
 Vehicle Make/year: Not reported  
 Vehicle License Number: Not reported  
 Vehicle State: Not reported  
 Vehicle Id Number: Not reported  
 CA DOT PUC/ICC Number: Not reported  
 Company Name: Not reported  
 Reporting Officer Name/ID: Not reported  
 Report Date: Not reported  
 Facility Telephone: Not reported  
 Waterway Involved: Not reported  
 Waterway: Not reported  
 Spill Site: Not reported  
 Cleanup By: Responsible Party  
 Containment: Not reported  
 What Happened: Not reported  
 Type: Not reported  
 Measure: Not reported  
 Other: Not reported  
 Date/Time: Not reported  
 Year: 2006  
 Agency: Kinder Morgan  
 Incident Date: 3/28/2006 12:00:00 AM  
 Admin Agency: San Diego County Health Services Dept.  
 Amount: Not reported  
 Contained: Yes  
 Site Type: Pipe Line  
 E Date: Not reported  
 Substance: Gasoline

MAP FINDINGS

Map ID  
 Direction  
 Distance  
 Distance (ft.)Site

EDR ID Number

Database(s) EPA ID Number

SFPP, LP/KINDER MORGAN (Continued)

S103994117

Gallons:	2
Unknown:	0
Substance #2:	Not reported
Substance #3:	Not reported
Evacuations:	0
Number of Injuries:	0
Number of Fatalities:	0
#1 Pipeline:	Not reported
#2 Pipeline:	Not reported
#3 Pipeline:	Not reported
#1 Vessel >= 300 Tons:	Not reported
#2 Vessel >= 300 Tons:	Not reported
#3 Vessel >= 300 Tons:	Not reported
Evacs:	Not reported
Injuries:	Not reported
Fatals:	Not reported
Comments:	Not reported
Description:	Substance was released from a vacuum hose truck, due to the hose falling from the truck. Spill covered an area 5 Ft X 4 Ft.
OES Incident Number:	07-0514
OES notification:	01/23/2007
OES Date:	Not reported
OES Time:	Not reported
Incident Date:	Not reported
<b>Date Completed:</b>	<b>Not reported</b>
Property Use:	Not reported
Agency Id Number:	Not reported
Agency Incident Number:	Not reported
Time Notified:	Not reported
Time Completed:	Not reported
Surrounding Area:	Not reported
Estimated Temperature:	Not reported
Property Management:	Not reported
More Than Two Substances Involved?:	Not reported
Resp Agncy Personel # Of Decontaminated:	Not reported
Responding Agency Personel # Of Injuries:	Not reported
Responding Agency Personel # Of Fatalities:	Not reported
Others Number Of Decontaminated:	Not reported
Others Number Of Injuries:	Not reported
Others Number Of Fatalities:	Not reported
Vehicle Make/year:	Not reported
Vehicle License Number:	Not reported
Vehicle State:	Not reported
Vehicle Id Number:	Not reported
CA DOT PUC/ICC Number:	Not reported
Company Name:	Not reported
Reporting Officer Name/ID:	Not reported
Report Date:	Not reported
Facility Telephone:	Not reported
Waterway Involved:	Not reported
Waterway:	Not reported
Spill Site:	Not reported
Cleanup By:	Contractor
Containment:	Not reported
What Happened:	Not reported
Type:	Not reported

MAP FINDINGS

Map ID  
 Direction  
 Distance  
 Distance (ft.)Site

EDR ID Number  
 EPA ID Number

Database(s)

SFPP, LP/KINDER MORGAN (Continued)

S103994117

Measure:	Not reported
Other:	Not reported
Date/Time:	Not reported
Year:	2007
Agency:	Kinder Morgan
Incident Date:	1/23/2007 12:00:00 AM
Admin Agency:	San Diego County Health Services Dept.
Amount:	Not reported
Contained:	Unknown
Site Type:	Other
E Date:	Not reported
Substance:	Oil
Gallons:	500
Unknown:	0
Substance #2:	Not reported
Substance #3:	Not reported
Evacuations:	0
Number of Injuries:	0
Number of Fatalities:	0
#1 Pipeline:	Not reported
#2 Pipeline:	Not reported
#3 Pipeline:	Not reported
#1 Vessel >= 300 Tons:	Not reported
#2 Vessel >= 300 Tons:	Not reported
#3 Vessel >= 300 Tons:	Not reported
Evacs:	Not reported
Injuries:	Not reported
Fatals:	Not reported
Comments:	Not reported
Description:	Unknown leak in a water remediation system which is contained on site
OES Incident Number:	05-5310
OES notification:	09/13/2005
OES Date:	Not reported
OES Time:	Not reported
Incident Date:	Not reported
<b>Date Completed:</b>	<b>Not reported</b>
Property Use:	Not reported
Agency Id Number:	Not reported
Agency Incident Number:	Not reported
Time Notified:	Not reported
Time Completed:	Not reported
Surrounding Area:	Not reported
Estimated Temperature:	Not reported
Property Management:	Not reported
More Than Two Substances Involved?:	Not reported
Resp Agency Personel # Of Decontaminated:	Not reported
Responding Agency Personel # Of Injuries:	Not reported
Responding Agency Personel # Of Fatalities:	Not reported
Others Number Of Decontaminated:	Not reported
Others Number Of Injuries:	Not reported
Others Number Of Fatalities:	Not reported
Vehicle Make/year:	Not reported
Vehicle License Number:	Not reported
Vehicle State:	Not reported
Vehicle Id Number:	Not reported
CA DOT PUC/ICC Number:	Not reported

MAP FINDINGS

Map ID  
 Direction  
 Distance  
 Distance (ft.)Site

EDR ID Number

Database(s) EPA ID Number

SFPP, LP/KINDER MORGAN (Continued)

S103994117

Company Name:	Not reported
Reporting Officer Name/ID:	Not reported
Report Date:	Not reported
Facility Telephone:	Not reported
Waterway Involved:	Not reported
Waterway:	Not reported
Spill Site:	Not reported
Cleanup By:	Reporting Party
Containment:	Not reported
What Happened:	Not reported
Type:	Not reported
Measure:	Not reported
Other:	Not reported
Date/Time:	Not reported
Year:	2005
Agency:	Kinder Morgan
Incident Date:	9/13/200512:00:00 AM
Admin Agency:	San Diego County Health Services Dept.
Amount:	Not reported
Contained:	Yes
Site Type:	Other
E Date:	Not reported
Substance:	Diesel
Gallons:	1
Unknown:	0
Substance #2:	Not reported
Substance #3:	Not reported
Evacuations:	0
Number of Injuries:	0
Number of Fatalities:	0
#1 Pipeline:	Not reported
#2 Pipeline:	Not reported
#3 Pipeline:	Not reported
#1 Vessel >= 300 Tons:	Not reported
#2 Vessel >= 300 Tons:	Not reported
#3 Vessel >= 300 Tons:	Not reported
Evacs:	Not reported
Injuries:	Not reported
Fatals:	Not reported
Comments:	Not reported
Description:	Substance was released from a product hose while draining.
OES Incident Number:	07-7642
OES notification:	12/11/2007
OES Date:	Not reported
OES Time:	Not reported
Incident Date:	Not reported
<b>Date Completed:</b>	<b>Not reported</b>
Property Use:	Not reported
Agency Id Number:	Not reported
Agency Incident Number:	Not reported
Time Notified:	Not reported
Time Completed:	Not reported
Surrounding Area:	Not reported
Estimated Temperature:	Not reported
Property Management:	Not reported
More Than Two Substances Involved?:	Not reported

MAP FINDINGS

Map ID  
 Direction  
 Distance  
 Distance (ft.)Site

EDR ID Number

Database(s) EPA ID Number

SFPP, LP/KINDER MORGAN (Continued)

S103994117

Resp Agency Personel # Of Decontaminated:	Not reported
Responding Agency Personel # Of Injuries:	Not reported
Responding Agency Personel # Of Fatalities:	Not reported
Others Number Of Decontaminated:	Not reported
Others Number Of Injuries:	Not reported
Others Number Of Fatalities:	Not reported
Vehicle Make/year:	Not reported
Vehicle License Number:	Not reported
Vehicle State:	Not reported
Vehicle Id Number:	Not reported
CA DOT PUC/ICC Number:	Not reported
Company Name:	Not reported
Reporting Officer Name/ID:	Not reported
Report Date:	Not reported
Facility Telephone:	Not reported
Waterway Involved:	Not reported
Waterway:	Not reported
Spill Site:	Not reported
Cleanup By:	Responsible Party
Containment:	Not reported
What Happened:	Not reported
Type:	Not reported
Measure:	Not reported
Other:	Not reported
Date/Time:	Not reported
Year:	2007
Agency:	Kinder Morgan
Incident Date:	12/11/2007 12:00:00 AM
Admin Agency:	San Diego County Health Services Dept.
Amount:	Not reported
Contained:	Yes
Site Type:	Other
E Date:	Not reported
Substance:	Ground Water
Gallons:	30
Unknown:	0
Substance #2:	Not reported
Substance #3:	Not reported
Evacuations:	0
Number of Injuries:	0
Number of Fatalities:	0
#1 Pipeline:	Not reported
#2 Pipeline:	Not reported
#3 Pipeline:	Not reported
#1 Vessel >= 300 Tons:	Not reported
#2 Vessel >= 300 Tons:	Not reported
#3 Vessel >= 300 Tons:	Not reported
Evacs:	Not reported
Injuries:	Not reported
Fatals:	Not reported
Comments:	Not reported
Description:	A vault drum overfilled and released in the vault. Substance was totally contained within the vault.
OES Incident Number:	06-7108
OES notification:	12/01/2006
OES Date:	Not reported

MAP FINDINGS

Map ID  
 Direction  
 Distance  
 Distance (ft.)Site

EDR ID Number  
 EPA ID Number

Database(s)

SFPP, LP/KINDER MORGAN (Continued)

S103994117

OES Time:	Not reported
Incident Date:	Not reported
<b>Date Completed:</b>	<b>Not reported</b>
Property Use:	Not reported
Agency Id Number:	Not reported
Agency Incident Number:	Not reported
Time Notified:	Not reported
Time Completed:	Not reported
Surrounding Area:	Not reported
Estimated Temperature:	Not reported
Property Management:	Not reported
More Than Two Substances Involved?:	Not reported
Resp Agncy Personel # Of Decontaminated:	Not reported
Responding Agency Personel # Of Injuries:	Not reported
Responding Agency Personel # Of Fatalities:	Not reported
Others Number Of Decontaminated:	Not reported
Others Number Of Injuries:	Not reported
Others Number Of Fatalities:	Not reported
Vehicle Make/year:	Not reported
Vehicle License Number:	Not reported
Vehicle State:	Not reported
Vehicle Id Number:	Not reported
CA DOT PUC/ICC Number:	Not reported
Company Name:	Not reported
Reporting Officer Name/ID:	Not reported
Report Date:	Not reported
Facility Telephone:	Not reported
Waterway Involved:	Not reported
Waterway:	Not reported
Spill Site:	Not reported
Cleanup By:	Reporting Party
Containment:	Not reported
What Happened:	Not reported
Type:	Not reported
Measure:	Not reported
Other:	Not reported
Date/Time:	Not reported
Year:	2006
Agency:	Kinder Morgan
Incident Date:	12/1/2006 12:00:00 AM
Admin Agency:	San Diego County Health Services Dept.
Amount:	Not reported
Contained:	Yes
Site Type:	Other
E Date:	Not reported
Substance:	Diesel
Gallons:	0.000000
Unknown:	0
Substance #2:	Not reported
Substance #3:	Not reported
Evacuations:	0
Number of Injuries:	0
Number of Fatalities:	0
#1 Pipeline:	Not reported
#2 Pipeline:	Not reported
#3 Pipeline:	Not reported
#1 Vessel >= 300 Tons:	Not reported



MAP FINDINGS

Map ID  
 Direction  
 Distance  
 Distance (ft.)Site

EDR ID Number

Database(s) EPA ID Number

SFPP, LP/KINDER MORGAN (Continued)

S103994117

#2 Vessel >= 300 Tons:	Not reported
#3 Vessel >= 300 Tons:	Not reported
Evacs:	Not reported
Injuries:	Not reported
Fatals:	Not reported
Comments:	Not reported
Description:	Substance was released due to a pump leaking. Substance covered an area 10 ft X 20 Ft.
OES Incident Number:	05-6616
OES notification:	11/15/2005
OES Date:	Not reported
OES Time:	Not reported
Incident Date:	Not reported
<b>Date Completed:</b>	<b>Not reported</b>
Property Use:	Not reported
Agency Id Number:	Not reported
Agency Incident Number:	Not reported
Time Notified:	Not reported
Time Completed:	Not reported
Surrounding Area:	Not reported
Estimated Temperature:	Not reported
Property Management:	Not reported
More Than Two Substances Involved?:	Not reported
Resp Agncy Personel # Of Decontaminated:	Not reported
Responding Agency Personel # Of Injuries:	Not reported
Responding Agency Personel # Of Fatalities:	Not reported
Others Number Of Decontaminated:	Not reported
Others Number Of Injuries:	Not reported
Others Number Of Fatalities:	Not reported
Vehicle Make/year:	Not reported
Vehicle License Number:	Not reported
Vehicle State:	Not reported
Vehicle Id Number:	Not reported
CA DOT PUC/ICC Number:	Not reported
Company Name:	Not reported
Reporting Officer Name/ID:	Not reported
Report Date:	Not reported
Facility Telephone:	Not reported
Waterway Involved:	Not reported
Waterway:	Not reported
Spill Site:	Not reported
Cleanup By:	Unknown
Containment:	Not reported
What Happened:	Not reported
Type:	Not reported
Measure:	Not reported
Other:	Not reported
Date/Time:	Not reported
Year:	2005
Agency:	Kinder Morgan
Incident Date:	11/15/200512:00:00 AM
Admin Agency:	San Diego County Health Services Dept.
Amount:	Not reported
Contained:	Yes
Site Type:	Other
E Date:	Not reported

MAP FINDINGS

Map ID  
 Direction  
 Distance  
 Distance (ft.)Site

EDR ID Number  
 EPA ID Number

Database(s)

SFPP, LP/KINDER MORGAN (Continued)

S103994117

Substance:	Threatened Release
Gallons:	0.000000
Unknown:	0
Substance #2:	Not reported
Substance #3:	Not reported
Evacuations:	0
Number of Injuries:	0
Number of Fatalities:	0
#1 Pipeline:	Not reported
#2 Pipeline:	Not reported
#3 Pipeline:	Not reported
#1 Vessel >= 300 Tons:	Not reported
#2 Vessel >= 300 Tons:	Not reported
#3 Vessel >= 300 Tons:	Not reported
Evacs:	Not reported
Injuries:	Not reported
Fatals:	Not reported
Comments:	Not reported
Description:	Per caller during testing several hits where received off probes. Per caller they are digging around probes to see if any hydro carbons have been released.
OES Incident Number:	05-5846
OES notification:	10/10/2005
OES Date:	Not reported
OES Time:	Not reported
Incident Date:	Not reported
<b>Date Completed:</b>	<b>Not reported</b>
Property Use:	Not reported
Agency Id Number:	Not reported
Agency Incident Number:	Not reported
Time Notified:	Not reported
Time Completed:	Not reported
Surrounding Area:	Not reported
Estimated Temperature:	Not reported
Property Management:	Not reported
More Than Two Substances Involved?:	Not reported
Resp Agency Personel # Of Decontaminated:	Not reported
Responding Agency Personel # Of Injuries:	Not reported
Responding Agency Personel # Of Fatalities:	Not reported
Others Number Of Decontaminated:	Not reported
Others Number Of Injuries:	Not reported
Others Number Of Fatalities:	Not reported
Vehicle Make/year:	Not reported
Vehicle License Number:	Not reported
Vehicle State:	Not reported
Vehicle Id Number:	Not reported
CA DOT PUC/ICC Number:	Not reported
Company Name:	Not reported
Reporting Officer Name/ID:	Not reported
Report Date:	Not reported
Facility Telephone:	Not reported
Waterway Involved:	Not reported
Waterway:	Not reported
Spill Site:	Not reported
Cleanup By:	Reporting Party
Containment:	Not reported

MAP FINDINGS

Map ID  
 Direction  
 Distance  
 Distance (ft.)Site

EDR ID Number

Database(s) EPA ID Number

SFPP, LP/KINDER MORGAN (Continued)

S103994117

What Happened:	Not reported
Type:	Not reported
Measure:	Not reported
Other:	Not reported
Date/Time:	Not reported
Year:	2005
Agency:	Kinder Morgan
Incident Date:	10/10/200512:00:00 AM
Admin Agency:	San Diego County Health Services Dept.
Amount:	Not reported
Contained:	Yes
Site Type:	Industrial Plant
E Date:	Not reported
Substance:	Ethanol
Gallons:	0.000000
Unknown:	0
Substance #2:	Not reported
Substance #3:	Not reported
Evacuations:	0
Number of Injuries:	0
Number of Fatalities:	0
#1 Pipeline:	Not reported
#2 Pipeline:	Not reported
#3 Pipeline:	Not reported
#1 Vessel >= 300 Tons:	Not reported
#2 Vessel >= 300 Tons:	Not reported
#3 Vessel >= 300 Tons:	Not reported
Evacs:	Not reported
Injuries:	Not reported
Fatals:	Not reported
Comments:	Not reported
Description:	Per caller, a leaking truck caused the release. causing a 1 foot by 1 foot stain.
OES Incident Number:	06-6500
OES notification:	11/02/2006
OES Date:	Not reported
OES Time:	Not reported
Incident Date:	Not reported
<b>Date Completed:</b>	<b>Not reported</b>
Property Use:	Not reported
Agency Id Number:	Not reported
Agency Incident Number:	Not reported
Time Notified:	Not reported
Time Completed:	Not reported
Surrounding Area:	Not reported
Estimated Temperature:	Not reported
Property Management:	Not reported
More Than Two Substances Involved?:	Not reported
Resp Agency Personel # Of Decontaminated:	Not reported
Responding Agency Personel # Of Injuries:	Not reported
Responding Agency Personel # Of Fatalities:	Not reported
Others Number Of Decontaminated:	Not reported
Others Number Of Injuries:	Not reported
Others Number Of Fatalities:	Not reported
Vehicle Make/year:	Not reported
Vehicle License Number:	Not reported

MAP FINDINGS

Map ID  
 Direction  
 Distance  
 Distance (ft.)Site

EDR ID Number  
 EPA ID Number

Database(s)

SFPP, LP/KINDER MORGAN (Continued)

S103994117

Vehicle State:	Not reported
Vehicle Id Number:	Not reported
CA DOT PUC/ICC Number:	Not reported
Company Name:	Not reported
Reporting Officer Name/ID:	Not reported
Report Date:	Not reported
Facility Telephone:	Not reported
Waterway Involved:	Not reported
Waterway:	Not reported
Spill Site:	Not reported
Cleanup By:	Reporting Party
Containment:	Not reported
What Happened:	Not reported
Type:	Not reported
Measure:	Not reported
Other:	Not reported
Date/Time:	Not reported
Year:	2006
Agency:	Kinder Morgan
Incident Date:	11/2/2006 12:00:00 AM
Admin Agency:	San Diego County Health Services Dept.
Amount:	Not reported
Contained:	Yes
Site Type:	Other
E Date:	Not reported
Substance:	Water contaminated with Diesel
Gallons:	1/2
Unknown:	0
Substance #2:	Not reported
Substance #3:	Not reported
Evacuations:	0
Number of Injuries:	0
Number of Fatalities:	0
#1 Pipeline:	Not reported
#2 Pipeline:	Not reported
#3 Pipeline:	Not reported
#1 Vessel >= 300 Tons:	Not reported
#2 Vessel >= 300 Tons:	Not reported
#3 Vessel >= 300 Tons:	Not reported
Evacs:	Not reported
Injuries:	Not reported
Fatals:	Not reported
Comments:	Not reported
Description:	Per caller, a 3ft by 3ft area of water contaminated with Diesel, occurred when off loading a driver, the hose came out of the sump hole.
OES Incident Number:	06-2476
OES notification:	04/25/2006
OES Date:	Not reported
OES Time:	Not reported
Incident Date:	Not reported
<b>Date Completed:</b>	<b>Not reported</b>
Property Use:	Not reported
Agency Id Number:	Not reported
Agency Incident Number:	Not reported
Time Notified:	Not reported

MAP FINDINGS

Map ID  
 Direction  
 Distance  
 Distance (ft.)Site

EDR ID Number  
 EPA ID Number

Database(s)

SFPP, LP/KINDER MORGAN (Continued)

S103994117

Time Completed:	Not reported
Surrounding Area:	Not reported
Estimated Temperature:	Not reported
Property Management:	Not reported
More Than Two Substances Involved?:	Not reported
Resp Agency Personel # Of Decontaminated:	Not reported
Responding Agency Personel # Of Injuries:	Not reported
Responding Agency Personel # Of Fatalities:	Not reported
Others Number Of Decontaminated:	Not reported
Others Number Of Injuries:	Not reported
Others Number Of Fatalities:	Not reported
Vehicle Make/year:	Not reported
Vehicle License Number:	Not reported
Vehicle State:	Not reported
Vehicle Id Number:	Not reported
CA DOT PUC/ICC Number:	Not reported
Company Name:	Not reported
Reporting Officer Name/ID:	Not reported
Report Date:	Not reported
Facility Telephone:	Not reported
Waterway Involved:	Not reported
Waterway:	Not reported
Spill Site:	Not reported
Cleanup By:	Contractor
Containment:	Not reported
What Happened:	Not reported
Type:	Not reported
Measure:	Not reported
Other:	Not reported
Date/Time:	Not reported
Year:	2006
Agency:	Kinder Morgan
Incident Date:	4/25/2006 12:00:00 AM
Admin Agency:	San Diego County Health Services Dept.
Amount:	Not reported
Contained:	Yes
Site Type:	Other
E Date:	Not reported
Substance:	Gasoline
Gallons:	0.000000
Unknown:	0
Substance #2:	Not reported
Substance #3:	Not reported
Evacuations:	0
Number of Injuries:	0
Number of Fatalities:	0
#1 Pipeline:	Not reported
#2 Pipeline:	Not reported
#3 Pipeline:	Not reported
#1 Vessel >= 300 Tons:	Not reported
#2 Vessel >= 300 Tons:	Not reported
#3 Vessel >= 300 Tons:	Not reported
Evacs:	Not reported
Injuries:	Not reported
Fatals:	Not reported
Comments:	Not reported
Description:	Pressure had built in a hose causing it to disconnect and a release

MAP FINDINGS

Map ID  
 Direction  
 Distance  
 Distance (ft.)Site

EDR ID Number  
 EPA ID Number

Database(s)

SFPP, LP/KINDER MORGAN (Continued)

S103994117

to occur.

OES Incident Number:	06-0999
OES notification:	02/16/2006
OES Date:	Not reported
OES Time:	Not reported
Incident Date:	Not reported
<b>Date Completed:</b>	<b>Not reported</b>
Property Use:	Not reported
Agency Id Number:	Not reported
Agency Incident Number:	Not reported
Time Notified:	Not reported
Time Completed:	Not reported
Surrounding Area:	Not reported
Estimated Temperature:	Not reported
Property Management:	Not reported
More Than Two Substances Involved?:	Not reported
Resp Agncy Personel # Of Decontaminated:	Not reported
Responding Agency Personel # Of Injuries:	Not reported
Responding Agency Personel # Of Fatalities:	Not reported
Others Number Of Decontaminated:	Not reported
Others Number Of Injuries:	Not reported
Others Number Of Fatalities:	Not reported
Vehicle Make/year:	Not reported
Vehicle License Number:	Not reported
Vehicle State:	Not reported
Vehicle Id Number:	Not reported
CA DOT PUC/ICC Number:	Not reported
Company Name:	Not reported
Reporting Officer Name/ID:	Not reported
Report Date:	Not reported
Facility Telephone:	Not reported
Waterway Involved:	Not reported
Waterway:	Not reported
Spill Site:	Not reported
Cleanup By:	Responsible Party
Containment:	Not reported
What Happened:	Not reported
Type:	Not reported
Measure:	Not reported
Other:	Not reported
Date/Time:	Not reported
Year:	2006
Agency:	Kinder Morgan
Incident Date:	2/16/2006 12:00:00 AM
Admin Agency:	San Diego County Health Services Dept.
Amount:	Not reported
Contained:	Yes
Site Type:	Pipe Line
E Date:	Not reported
Substance:	Carbon Filter Water
Gallons:	0.000000
Unknown:	0
Substance #2:	Not reported
Substance #3:	Not reported
Evacuations:	0
Number of Injuries:	0

MAP FINDINGS

Map ID  
 Direction  
 Distance  
 Distance (ft.)Site

EDR ID Number  
 EPA ID Number

Database(s)

SFPP, LP/KINDER MORGAN (Continued)

S103994117

Number of Fatalities:	0
#1 Pipeline:	Not reported
#2 Pipeline:	Not reported
#3 Pipeline:	Not reported
#1 Vessel >= 300 Tons:	Not reported
#2 Vessel >= 300 Tons:	Not reported
#3 Vessel >= 300 Tons:	Not reported
Evacs:	Not reported
Injuries:	Not reported
Fatals:	Not reported
Comments:	Not reported
Description:	Substance released due to maintenance from a petroleum pipeline. Substance sprayed over an area 100 Ft X 15 Ft.
OES Incident Number:	05-6394
OES notification:	11/06/2005
OES Date:	Not reported
OES Time:	Not reported
Incident Date:	Not reported
<b>Date Completed:</b>	<b>Not reported</b>
Property Use:	Not reported
Agency Id Number:	Not reported
Agency Incident Number:	Not reported
Time Notified:	Not reported
Time Completed:	Not reported
Surrounding Area:	Not reported
Estimated Temperature:	Not reported
Property Management:	Not reported
More Than Two Substances Involved?:	Not reported
Resp Agncy Personel # Of Decontaminated:	Not reported
Responding Agency Personel # Of Injuries:	Not reported
Responding Agency Personel # Of Fatalities:	Not reported
Others Number Of Decontaminated:	Not reported
Others Number Of Injuries:	Not reported
Others Number Of Fatalities:	Not reported
Vehicle Make/year:	Not reported
Vehicle License Number:	Not reported
Vehicle State:	Not reported
Vehicle Id Number:	Not reported
CA DOT PUC/ICC Number:	Not reported
Company Name:	Not reported
Reporting Officer Name/ID:	Not reported
Report Date:	Not reported
Facility Telephone:	Not reported
Waterway Involved:	Not reported
Waterway:	Not reported
Spill Site:	Not reported
Cleanup By:	Reporting Party
Containment:	Not reported
What Happened:	Not reported
Type:	Not reported
Measure:	Not reported
Other:	Not reported
Date/Time:	Not reported
Year:	2005
Agency:	Kinder Morgan
Incident Date:	11/6/200512:00:00 AM

MAP FINDINGS

Map ID  
 Direction  
 Distance  
 Distance (ft.)Site

EDR ID Number

Database(s) EPA ID Number

SFPP, LP/KINDER MORGAN (Continued)

S103994117

Admin Agency:	San Diego County Health Services Dept.
Amount:	Not reported
Contained:	Yes
Site Type:	Other
E Date:	Not reported
Substance:	Gasoline
Gallons:	0.000000
Unknown:	0
Substance #2:	Not reported
Substance #3:	Not reported
Evacuations:	0
Number of Injuries:	0
Number of Fatalities:	0
#1 Pipeline:	Not reported
#2 Pipeline:	Not reported
#3 Pipeline:	Not reported
#1 Vessel >= 300 Tons:	Not reported
#2 Vessel >= 300 Tons:	Not reported
#3 Vessel >= 300 Tons:	Not reported
Evacs:	Not reported
Injuries:	Not reported
Fatals:	Not reported
Comments:	Not reported
Description:	Per caller, a 16 inch stain was discovered on the ground.
OES Incident Number:	05-6040
OES notification:	10/19/2005
OES Date:	Not reported
OES Time:	Not reported
Incident Date:	Not reported
<b>Date Completed:</b>	<b>Not reported</b>
Property Use:	Not reported
Agency Id Number:	Not reported
Agency Incident Number:	Not reported
Time Notified:	Not reported
Time Completed:	Not reported
Surrounding Area:	Not reported
Estimated Temperature:	Not reported
Property Management:	Not reported
More Than Two Substances Involved?:	Not reported
Resp Agency Personel # Of Decontaminated:	Not reported
Responding Agency Personel # Of Injuries:	Not reported
Responding Agency Personel # Of Fatalities:	Not reported
Others Number Of Decontaminated:	Not reported
Others Number Of Injuries:	Not reported
Others Number Of Fatalities:	Not reported
Vehicle Make/year:	Not reported
Vehicle License Number:	Not reported
Vehicle State:	Not reported
Vehicle Id Number:	Not reported
CA DOT PUC/ICC Number:	Not reported
Company Name:	Not reported
Reporting Officer Name/ID:	Not reported
Report Date:	Not reported
Facility Telephone:	Not reported
Waterway Involved:	Not reported
Waterway:	Not reported



MAP FINDINGS

Map ID  
 Direction  
 Distance  
 Distance (ft.)Site

EDR ID Number  
 EPA ID Number

Database(s)

**SFPP, LP/KINDER MORGAN (Continued)**

**S103994117**

Spill Site:	Not reported
Cleanup By:	Responsible Party
Containment:	Not reported
What Happened:	Not reported
Type:	Not reported
Measure:	Not reported
Other:	Not reported
Date/Time:	Not reported
Year:	2005
Agency:	Kinder Morgan Energy
Incident Date:	10/19/200512:00:00 AM
Admin Agency:	San Diego County Health Services Dept.
Amount:	Not reported
Contained:	Yes
Site Type:	Pipe Line
E Date:	Not reported
Substance:	Water
Gallons:	0.000000
Unknown:	0
Substance #2:	Not reported
Substance #3:	Not reported
Evacuations:	0
Number of Injuries:	0
Number of Fatalities:	0
#1 Pipeline:	Not reported
#2 Pipeline:	Not reported
#3 Pipeline:	Not reported
#1 Vessel >= 300 Tons:	Not reported
#2 Vessel >= 300 Tons:	Not reported
#3 Vessel >= 300 Tons:	Not reported
Evacs:	Not reported
Injuries:	Not reported
Fatals:	Not reported
Comments:	Not reported
Description:	Substance was being pumped back into remediation when a plug failed. Pumps where stopped and Plug was replaced.

AST:

Certified Unified Program Agencies: San Diego  
 Owner: SFPP, LP/KINDER MORGAN  
 Total Gallons: 27479044

SAN DIEGO CO. HMMD:

Facility Id: 100804  
 Business Type: 6HK19  
 EPA Id Number: CAD080912587  
 APN: 433-240-27-00  
 Last HMMD Inspection: 10/17/2011  
 Permit Status: OPEN  
 Permit Expiration: 02/28/2013  
 Facility Owner: SFPP, LP/KINDER MORGAN  
 Facility Address: 1100 S TOWN & COUNTRY RD  
 Facility City: ORANGE  
 Facility State: CA  
 Facility Zip: 92868-  
 UST Owner: SFPP, LP

MAP FINDINGS

Map ID  
 Direction  
 Distance  
 Distance (ft.)Site

EDR ID Number  
 EPA ID Number

Database(s)

**SFPP, LP/KINDER MORGAN (Continued)**

**S103994117**

Handle Regulated Hazmat: Y  
 Own Or Operate UST: Not reported  
 Subject To APSA: Y  
 Generate Haz Waste: Y  
 Treat Haz Waste: Y  
 Generate Medical Waste: Not reported

**UST:**

UST Name: UNDERGROUND TANK 104507 T008  
 Last Update: 2012-11-02 14:17:38  
 Permit Number: 100804  
 Tank Type: DOUBLE WALL  
 Additional Id: NT1799 / OIL BEARING MATERIAL / RT3688  
 Capacity Gallons: 10000  
 UST Contents: OTHER  
 Other Content Info: GASOLINE ADDITIVE & WATER  
 Reg Status: ACTIVE  
 Remove Close Date: Not reported  
 Year Installed: 1994-01-01 00:00:00  
 Pipe Type: DOUBLE WALL  
 Delivery System: GRAVITY  
 Monitor Code: 21  
 UST Monitor Method: DW TANK DW SUCTION AND/ OR GRAVITY PIPING WITH INTERSTITIAL MONITORS: INTERSTITIAL

UST Name: UNDERGROUND TANK 100804 T001  
 Last Update: 2012-11-02 14:17:38  
 Permit Number: 100804  
 Tank Type: SINGLE WALL  
 Additional Id: SUMP D109 ( UST "D1" ) AT5487  
 Capacity Gallons: 600  
 UST Contents: OTHER  
 Other Content Info: MOTOR VEHICLE FUEL  
 Reg Status: CLOSED  
 Remove Close Date: 2011-01-27 00:00:00  
 Year Installed: 1989-01-01 00:00:00  
 Pipe Type: SINGLE WALL  
 Delivery System: PRESSURE  
 Monitor Code: 90  
 UST Monitor Method: NO MONITORING ALTERNATIVE SELECTED. VERIFY AND ENTER MONITORING ALTERNATIVE DURING INSPECTION

UST Name: UNDERGROUND TANK 100804 T002  
 Last Update: 2012-11-02 14:17:38  
 Permit Number: 100804  
 Tank Type: SINGLE WALL  
 Additional Id: D-108 LOADING RACK SUMP (UST "B" ) AT5475  
 Capacity Gallons: 8709  
 UST Contents: OTHER  
 Other Content Info: MOTOR VEHICLE FUEL  
 Reg Status: REMOVED  
 Remove Close Date: 2010-11-17 00:00:00  
 Year Installed: 1963-01-01 00:00:00  
 Pipe Type: SINGLE WALL  
 Delivery System: PRESSURE  
 Monitor Code: 90  
 UST Monitor Method: NO MONITORING ALTERNATIVE SELECTED. VERIFY AND ENTER MONITORING ALTERNATIVE DURING INSPECTION

MAP FINDINGS

Map ID  
 Direction  
 Distance  
 Distance (ft.)Site

EDR ID Number

Database(s) EPA ID Number

**SFPP, LP/KINDER MORGAN (Continued)**

**S103994117**

UST Name: UNDERGROUND TANK 100804 T003  
 Last Update: 2012-11-02 14:17:38  
 Permit Number: 100804  
 Tank Type: SINGLE WALL  
 Additional Id: SUMP D-106 (UST "C ") AT5461  
 Capacity Gallons: 600  
 UST Contents: OTHER  
 Other Content Info: MOTOR VEHICLE FUEL  
 Reg Status: DEFICIENT  
 Remove Close Date: 2010-06-14 00:00:00  
 Year Installed: 1963-01-01 00:00:00  
 Pipe Type: SINGLE WALL  
 Delivery System: PRESSURE  
 Monitor Code: 90  
 UST Monitor Method: NO MONITORING ALTERNATIVE SELECTED. VERIFY AND ENTER MONITORING ALTERNATIVE DURING INSPECTION

UST Name: UNDERGROUND TANK 100804 T004  
 Last Update: 2012-11-02 14:17:38  
 Permit Number: 100804  
 Tank Type: SINGLE WALL  
 Additional Id: SHELL RACK SUMP FOR RACK 5/AT5292  
 Capacity Gallons: 846  
 UST Contents: OTHER  
 Other Content Info: MOTOR VEHICLE FUEL  
 Reg Status: REMOVED  
 Remove Close Date: 2007-01-22 00:00:00  
 Year Installed: Not reported  
 Pipe Type: SINGLE WALL  
 Delivery System: GRAVITY  
 Monitor Code: 90  
 UST Monitor Method: NO MONITORING ALTERNATIVE SELECTED. VERIFY AND ENTER MONITORING ALTERNATIVE DURING INSPECTION

UST Name: UNDERGROUND TANK 100804 T005  
 Last Update: 2012-11-02 14:17:38  
 Permit Number: 100804  
 Tank Type: SINGLE WALL  
 Additional Id: BURNER SUMP D-111 (UST "D2 ") AT5487  
 Capacity Gallons: 235  
 UST Contents: OTHER  
 Other Content Info: MOTOR VEHICLE FUEL  
 Reg Status: REMOVED  
 Remove Close Date: 2011-01-27 00:00:00  
 Year Installed: Not reported  
 Pipe Type: Not reported  
 Delivery System: PRESSURE  
 Monitor Code: 90  
 UST Monitor Method: NO MONITORING ALTERNATIVE SELECTED. VERIFY AND ENTER MONITORING ALTERNATIVE DURING INSPECTION

UST Name: UNDERGROUND TANK 100804 T006  
 Last Update: 2012-11-02 14:17:38  
 Permit Number: 100804  
 Tank Type: SINGLE WALL  
 Additional Id: VAPOR RECOVERY SATURATOR/AT5374  
 Capacity Gallons: 1650

MAP FINDINGS

Map ID  
 Direction  
 Distance  
 Distance (ft.)Site

EDR ID Number  
 EPA ID Number

Database(s)

**SFPP, LP/KINDER MORGAN (Continued)**

**S103994117**

UST Contents: OTHER  
 Other Content Info: MOTOR VEHICLE FUEL  
 Reg Status: REMOVED  
 Remove Close Date: 2008-11-18 00:00:00  
 Year Installed: 1976-01-01 00:00:00  
 Pipe Type: Not reported  
 Delivery System: PRESSURE  
 Monitor Code: 90  
 UST Monitor Method: NO MONITORING ALTERNATIVE SELECTED. VERIFY AND ENTER MONITORING ALTERNATIVE DURING INSPECTION

UST Name: UNDERGROUND TANK 100804 T007  
 Last Update: 2012-11-02 14:17:38  
 Permit Number: 100804  
 Tank Type: SINGLE WALL  
 Additional Id: VAPOR CONDENSATE - ( UST "D4") AT5487  
 Capacity Gallons: 430  
 UST Contents: OTHER  
 Other Content Info: Not reported  
 Reg Status: REMOVED  
 Remove Close Date: 2011-01-14 00:00:00  
 Year Installed: 1974-03-01 00:00:00  
 Pipe Type: SINGLE WALL  
 Delivery System: GRAVITY  
 Monitor Code: 90  
 UST Monitor Method: NO MONITORING ALTERNATIVE SELECTED. VERIFY AND ENTER MONITORING ALTERNATIVE DURING INSPECTION

UST Name: UNDERGROUND TANK 100804 T008  
 Last Update: 2012-11-02 14:17:38  
 Permit Number: 100804  
 Tank Type: SINGLE WALL  
 Additional Id: (UST "'A" )' AT5319  
 Capacity Gallons: 294  
 UST Contents: Not reported  
 Other Content Info: 'OFF SPEC FUELS'  
 Reg Status: REMOVED  
 Remove Close Date: 2009-01-06 00:00:00  
 Year Installed: Not reported  
 Pipe Type: Not reported  
 Delivery System: Not reported  
 Monitor Code: Not reported  
 UST Monitor Method: Not reported

UST Name: UNDERGROUND TANK 100804 T009  
 Last Update: 2012-11-02 14:17:38  
 Permit Number: 100804  
 Tank Type: SINGLE WALL  
 Additional Id: AT5405  
 Capacity Gallons: 370  
 UST Contents: Not reported  
 Other Content Info: ETHANOL  
 Reg Status: CLOSED  
 Remove Close Date: 2009-04-01 00:00:00  
 Year Installed: 2003-08-01 00:00:00  
 Pipe Type: Not reported  
 Delivery System: Not reported

MAP FINDINGS

Map ID  
 Direction  
 Distance  
 Distance (ft.)Site

EDR ID Number  
 EPA ID Number

Database(s)

**SFPP, LP/KINDER MORGAN (Continued)**

**S103994117**

Monitor Code: 90  
 UST Monitor Method: NO MONITORING ALTERNATIVE SELECTED. VERIFY AND ENTER MONITORING ALTERNATIVE DURING INSPECTION

UST Name: UNDERGROUND TANK 100804 T010  
 Last Update: 2012-11-02 14:17:38  
 Permit Number: 100804  
 Tank Type: SINGLE WALL  
 Additional Id: AT5405  
 Capacity Gallons: 370  
 UST Contents: Not reported  
 Other Content Info: ETHANOL  
 Reg Status: CLOSED  
 Remove Close Date: 2009-04-01 00:00:00  
 Year Installed: 2003-08-01 00:00:00  
 Pipe Type: Not reported  
 Delivery System: Not reported  
 Monitor Code: 90  
 UST Monitor Method: NO MONITORING ALTERNATIVE SELECTED. VERIFY AND ENTER MONITORING ALTERNATIVE DURING INSPECTION

UST Name: UNDERGROUND TANK 100804 T011  
 Last Update: 2012-11-02 14:17:38  
 Permit Number: 100804  
 Tank Type: SINGLE WALL  
 Additional Id: AT5412  
 Capacity Gallons: 300  
 UST Contents: Not reported  
 Other Content Info: Not reported  
 Reg Status: REMOVED  
 Remove Close Date: 2009-06-03 00:00:00  
 Year Installed: Not reported  
 Pipe Type: Not reported  
 Delivery System: Not reported  
 Monitor Code: 90  
 UST Monitor Method: NO MONITORING ALTERNATIVE SELECTED. VERIFY AND ENTER MONITORING ALTERNATIVE DURING INSPECTION

UST Name: UNDERGROUND TANK 100804 T012  
 Last Update: 2012-11-02 14:17:38  
 Permit Number: 100804  
 Tank Type: DOUBLE WALL  
 Additional Id: NT2503  
 Capacity Gallons: 4000  
 UST Contents: OTHER  
 Other Content Info: Not reported  
 Reg Status: ACTIVE  
 Remove Close Date: Not reported  
 Year Installed: 2010-06-07 00:00:00  
 Pipe Type: Not reported  
 Delivery System: Not reported  
 Monitor Code: 46  
 UST Monitor Method: DW TANK W/ CONSTANT VACUUM INTERSTITIAL W/ ALARM; SW GRAVITY ABOVEGROUND PIPING W/VISUAL MONIT; NO SUMPS OR UDCS.

UST Name: UNDERGROUND TANK 100804 T013  
 Last Update: 2012-11-02 14:17:38

MAP FINDINGS

Map ID  
 Direction  
 Distance  
 Distance (ft.)Site

EDR ID Number  
 EPA ID Number

Database(s)

**SFPP, LP/KINDER MORGAN (Continued)**

**S103994117**

Permit Number: 100804  
 Tank Type: SINGLE WALL  
 Additional Id: AT5461 (UST "C1" )  
 Capacity Gallons: 1500  
 UST Contents: LEADED  
 Other Content Info: FUEL WATER SEPARATOR  
 Reg Status: REMOVED  
 Remove Close Date: 2010-06-14 00:00:00  
 Year Installed: Not reported  
 Pipe Type: Not reported  
 Delivery System: Not reported  
 Monitor Code: Not reported  
 UST Monitor Method: Not reported

Active Permits:

Facility Id: 100804  
 Update Date: 11/02/2012  
 Case Number: Not reported  
 Name: FUEL ADDITIVE  
 Other Information: HI-TEC 6591S (MVA-4)  
 Material Waste: Material  
 Hazardous Categories 1: FIRE  
 Hazardous Categories 2: ACUTE

Facility Id: 100804  
 Update Date: 11/02/2012  
 Case Number: 64742-95-6  
 Name: FUEL ADDITIVE  
 Other Information: NEMO 1121P  
 Material Waste: Material  
 Hazardous Categories 1: FIRE  
 Hazardous Categories 2: ACUTE

Facility Id: 100804  
 Update Date: 11/02/2012  
 Case Number: Not reported  
 Name: WASTE 134 AQUEOUS SOL'N W/LESS 10% ORG  
 Other Information: WASTEWATER WITH BENZENE  
 Material Waste: Waste  
 Hazardous Categories 1: Not reported  
 Hazardous Categories 2: Not reported

Facility Id: 100804  
 Update Date: 11/02/2012  
 Case Number: Not reported  
 Name: WASTE 352 ORGANIC SOLIDS (OTHER)  
 Other Information: SOIL W/PB  
 Material Waste: Waste  
 Hazardous Categories 1: Not reported  
 Hazardous Categories 2: Not reported

Facility Id: 100804  
 Update Date: 11/02/2012  
 Case Number: Not reported  
 Name: WASTE 291 LATEX WASTE  
 Other Information: Not reported  
 Material Waste: Waste

MAP FINDINGS

Map ID  
 Direction  
 Distance  
 Distance (ft.)Site

EDR ID Number  
 EPA ID Number

Database(s)

**SFPP, LP/KINDER MORGAN (Continued)**

**S103994117**

Hazardous Categories 1: Not reported  
 Hazardous Categories 2: Not reported

Facility Id: 100804  
 Update Date: 11/02/2012  
 Case Number: Not reported  
 Name: WASTE 352 ORGANIC SOLIDS (OTHER)  
 Other Information: RAGS, SOIL, FOAM LOGS WITH GASOLINE  
 Material Waste: Waste  
 Hazardous Categories 1: Not reported  
 Hazardous Categories 2: Not reported

Facility Id: 100804  
 Update Date: 11/02/2012  
 Case Number: Not reported  
 Name: WASTE 352 ORGANIC SOLIDS (OTHER) PAINT CHIPS  
 Other Information: PAINT CHIPS  
 Material Waste: Waste  
 Hazardous Categories 1: Not reported  
 Hazardous Categories 2: Not reported

Facility Id: 100804  
 Update Date: 11/02/2012  
 Case Number: 74-86-2  
 Name: ACETYLENE GAS  
 Other Information: Not reported  
 Material Waste: Material  
 Hazardous Categories 1: FIRE  
 Hazardous Categories 2: ACUTE

Facility Id: 100804  
 Update Date: 11/02/2012  
 Case Number: 68476-34-6  
 Name: DIESEL; (MV-12, 17, 23, 8, 11, 29)  
 Other Information: Not reported  
 Material Waste: Material  
 Hazardous Categories 1: FIRE  
 Hazardous Categories 2: ACUTE

Facility Id: 100804  
 Update Date: 11/02/2012  
 Case Number: 7782-44-7  
 Name: OXYGEN GAS  
 Other Information: Not reported  
 Material Waste: Material  
 Hazardous Categories 1: FIRE  
 Hazardous Categories 2: PRESSURE RELEASE

Facility Id: 100804  
 Update Date: 11/02/2012  
 Case Number: MIXTURE  
 Name: PETROLEUM HYDROCARBONS  
 Other Information: TRANSMIX (MV-2-31,32)  
 Material Waste: Material  
 Hazardous Categories 1: FIRE  
 Hazardous Categories 2: ACUTE

MAP FINDINGS

Map ID  
 Direction  
 Distance  
 Distance (ft.)Site

EDR ID Number

Database(s) EPA ID Number

**SFPP, LP/KINDER MORGAN (Continued)**

**S103994117**

Facility Id: 100804  
 Update Date: 11/02/2012  
 Case Number: Not reported  
 Name: WASTE 241 TANK BOTTOM WASTE  
 Other Information: TANK BOTTOM SLUDGE  
 Material Waste: Waste  
 Hazardous Categories 1: Not reported  
 Hazardous Categories 2: Not reported

Facility Id: 100804  
 Update Date: 11/02/2012  
 Case Number: Not reported  
 Name: FUEL ADDITIVE  
 Other Information: AP 4001 FUEL ADDITIVE  
 Material Waste: Material  
 Hazardous Categories 1: FIRE  
 Hazardous Categories 2: ACUTE

Facility Id: 100804  
 Update Date: 11/02/2012  
 Case Number: Not reported  
 Name: WASTE 214 UNSPEC SOLVENT MIXTURE  
 Other Information: PAINT AND RELATED MATERIALS (343)  
 Material Waste: Waste  
 Hazardous Categories 1: Not reported  
 Hazardous Categories 2: Not reported

Facility Id: 100804  
 Update Date: 11/02/2012  
 Case Number: Not reported  
 Name: WASTE 343 UNSPEC ORGANIC LIQUID MIXTURE (OTHER) TANK  
 Other Information: TANK CLEANING WASTEWATER (GASOLINE)  
 Material Waste: Waste  
 Hazardous Categories 1: Not reported  
 Hazardous Categories 2: Not reported

Facility Id: 100804  
 Update Date: 11/02/2012  
 Case Number: Not reported  
 Name: WASTE 611 CONTAMINATED SOIL  
 Other Information: Not reported  
 Material Waste: Waste  
 Hazardous Categories 1: Not reported  
 Hazardous Categories 2: Not reported

Facility Id: 100804  
 Update Date: 11/02/2012  
 Case Number: 64-17-5  
 Name: DENATURED ETHANOL  
 Other Information: ETHANOL 95% (MV-21-22)  
 Material Waste: Material  
 Hazardous Categories 1: FIRE  
 Hazardous Categories 2: ACUTE

Facility Id: 100804  
 Update Date: 11/02/2012  
 Case Number: 7727-37-9



MAP FINDINGS

Map ID  
 Direction  
 Distance  
 Distance (ft.)Site

EDR ID Number

Database(s) EPA ID Number

SFPP, LP/KINDER MORGAN (Continued)

S103994117

Name:	NITROGEN GAS
Other Information:	Not reported
Material Waste:	Material
Hazardous Categories 1:	PRESSURE RELEASE
Hazardous Categories 2:	Not reported
Facility Id:	100804
Update Date:	11/02/2012
Case Number:	74-98-6
Name:	PROPANE, LIQUIFIED PETROLEUM COMPRESSED GAS
Other Information:	(2X100; 1X500)
Material Waste:	Material
Hazardous Categories 1:	FIRE
Hazardous Categories 2:	PRESSURE RELEASE
Facility Id:	100804
Update Date:	11/02/2012
Case Number:	7681-52-9
Name:	SODIUM HYPOCHLORITE
Other Information:	Not reported
Material Waste:	Material
Hazardous Categories 1:	REACTIVE
Hazardous Categories 2:	ACUTE
Facility Id:	100804
Update Date:	11/02/2012
Case Number:	MIXTURE
Name:	FUEL ADDITIVE
Other Information:	HITEC 6676 C
Material Waste:	Material
Hazardous Categories 1:	FIRE
Hazardous Categories 2:	ACUTE
Facility Id:	100804
Update Date:	11/02/2012
Case Number:	MIXTURE
Name:	KEROPUR
Other Information:	AP-297-15 FUEL ADDITIVE MVA-1 AG-1
Material Waste:	Material
Hazardous Categories 1:	FIRE
Hazardous Categories 2:	ACUTE
Facility Id:	100804
Update Date:	11/02/2012
Case Number:	112-34-5
Name:	LIGHT WATER FC-600
Other Information:	BRAND ATC/AFFF
Material Waste:	Material
Hazardous Categories 1:	ACUTE
Hazardous Categories 2:	CHRONIC
Facility Id:	100804
Update Date:	11/02/2012
Case Number:	MIXTURE
Name:	UNISOL LIQUID
Other Information:	UNISOL LIQUID RED BK-50 LR-1,5
Material Waste:	Material

MAP FINDINGS

Map ID  
 Direction  
 Distance  
 Distance (ft.)Site

EDR ID Number

Database(s) EPA ID Number

**SFPP, LP/KINDER MORGAN (Continued)**

**S103994117**

Hazardous Categories 1: FIRE  
 Hazardous Categories 2: ACUTE

Facility Id: 100804  
 Update Date: 11/02/2012  
 Case Number: Not reported  
 Name: WASTE 221 WASTE OIL & MIXED OIL  
 Other Information: USED OIL  
 Material Waste: Waste  
 Hazardous Categories 1: Not reported  
 Hazardous Categories 2: Not reported

Facility Id: 100804  
 Update Date: 11/02/2012  
 Case Number: 64-19-7  
 Name: ACETIC ACID  
 Other Information: Not reported  
 Material Waste: Material  
 Hazardous Categories 1: FIRE  
 Hazardous Categories 2: ACUTE

Facility Id: 100804  
 Update Date: 11/02/2012  
 Case Number: 8006-61-9  
 Name: PETROLEUM HYDROCARBON  
 Other Information: GASOLINE (MV1,3,4,5,6,7,9,10,13,14,15,16,18,19,25-28)  
 Material Waste: Material  
 Hazardous Categories 1: FIRE  
 Hazardous Categories 2: ACUTE

Facility Id: 100804  
 Update Date: 11/02/2012  
 Case Number: MIXTURE  
 Name: FUEL ADDITIVE  
 Other Information: MCC LUBRICITY FUEL ADDITIVE  
 Material Waste: Material  
 Hazardous Categories 1: FIRE  
 Hazardous Categories 2: CHRONIC

Facility Id: 100804  
 Update Date: 11/02/2012  
 Case Number: 7664-38-2  
 Name: PHOSPHORIC ACID  
 Other Information: Not reported  
 Material Waste: Material  
 Hazardous Categories 1: ACUTE  
 Hazardous Categories 2: Not reported

Facility Id: 100804  
 Update Date: 11/02/2012  
 Case Number: 7631-90-5  
 Name: SODIUM BISULFITE  
 Other Information: Not reported  
 Material Waste: Material  
 Hazardous Categories 1: REACTIVE  
 Hazardous Categories 2: Not reported

MAP FINDINGS

Map ID  
 Direction  
 Distance  
 Distance (ft.)Site

EDR ID Number

Database(s) EPA ID Number

**SFPP, LP/KINDER MORGAN (Continued)**

**S103994117**

Facility Id: 100804  
 Update Date: 11/02/2012  
 Case Number: Not reported  
 Name: WASTE 132 AQUEOUS SOL'N WITH METALS  
 Other Information: AQUEOUS SOLUTION WITH AS, CD  
 Material Waste: Waste  
 Hazardous Categories 1: Not reported  
 Hazardous Categories 2: Not reported

Violations Active Permits:

Facility Id: 100804  
 Update Date: 11/02/2012  
 Inspection Date: 04/20/2004  
 Violation Code: 6HV1601  
 Violation: HAZWASTE TANKS W/O P.E. ASSESSMENT  
 Violation Citation: Failed to obtain a P.E. assessment for hazardous waste tank system.  
 66265.191(a) or 66265.192(a)  
 Activity: ACTIVE

Facility Id: 100804  
 Update Date: 11/02/2012  
 Inspection Date: 01/12/2005  
 Violation Code: 6HV0202  
 Violation: WASTE CONTAINER W/O LABELS  
 Violation Citation: Hazardous waste containers &/or tanks are missing labels, accumulation  
 date and/or are improperly labeled. CCR 66262.34(a)(2);  
 66262.34(a)(3) & 66262.34(f)  
 Activity: ACTIVE

Facility Id: 100804  
 Update Date: 11/02/2012  
 Inspection Date: 11/20/2009  
 Violation Code: 6HV1009  
 Violation: HMBP: INADEQUATE SITE MAP  
 Violation Citation: Business Plan does not have a site map which provides sufficient or  
 complete information for emergency response agencies. HSC 25509(a)(5)  
 & 25505(a)(2)  
 Activity: ACTIVE

Facility Id: 100804  
 Update Date: 11/02/2012  
 Inspection Date: 11/01/2005  
 Violation Code: 6HV0207  
 Violation: FIRE/EXPLOSION/RELEASE NOT MINIMIZED  
 Violation Citation: Facility not maintained &/operated to minimize possibility of fire,  
 explosion or release. CCR 66265.31  
 Activity: ACTIVE

Facility Id: 100804  
 Update Date: 11/02/2012  
 Inspection Date: 04/20/2004  
 Violation Code: 6HV3553  
 Violation: SWPP1: NO HOURLY LLD MONITORING  
 Violation Citation: SINGLE WALLED PRESSURIZED PIPING: OPTION 1-Hourly line leak detector  
 monitoring not performed. 25284.1(a)(4) (C ); 2643(c )(1)  
 Activity: ACTIVE

MAP FINDINGS

Map ID  
 Direction  
 Distance  
 Distance (ft.)Site

EDR ID Number  
 EPA ID Number

Database(s)

**SFPP, LP/KINDER MORGAN (Continued)**

**S103994117**

Facility Id: 100804  
 Update Date: 11/02/2012  
 Inspection Date: 04/27/2006  
 Violation Code: 6HV0202  
 Violation: WASTE CONTAINER W/O LABELS  
 Violation Citation: Hazardous waste containers &/or tanks are missing labels, accumulation date and/or are improperly labeled. CCR 66262.34(a)(2); 66262.34(a)(3) & 66262.34(f)  
 Activity: ACTIVE

Facility Id: 100804  
 Update Date: 11/02/2012  
 Inspection Date: 04/27/2006  
 Violation Code: 6HV3107  
 Violation: MONITORING PROCEDURES NOT AVAIL/TO HMD  
 Violation Citation: Monitoring procedures not available/complete/submitted to HMD 2632(b)& (d), 2634(d), 2641(h), 2711(a)(9)  
 Activity: ACTIVE

Facility Id: 100804  
 Update Date: 11/02/2012  
 Inspection Date: 04/27/2006  
 Violation Code: 6HV3110  
 Violation: NO ANNUAL CERT OF ATG AND SENSORS  
 Violation Citation: Annual certification for ATG and/or sensors not completed (existing tank systems only). 2641(j), 2638  
 Activity: ACTIVE

Facility Id: 100804  
 Update Date: 11/02/2012  
 Inspection Date: 10/17/2011  
 Violation Code: 6HV3105  
 Violation: NO CURRENT FINANCIAL RESPONSIBILITY  
 Violation Citation: Current evidence of financial responsibility not available. 25292.2(a), 25299.33; 2809  
 Activity: ACTIVE

Facility Id: 100804  
 Update Date: 11/02/2012  
 Inspection Date: 04/20/2004  
 Violation Code: 6HV0143  
 Violation: TP NOTIFICATION INCOMPLETE/INCORRECT  
 Violation Citation: TIERED PERMITTING: TP Notification has incomplete or incorrect information. 25201  
 Activity: ACTIVE

Facility Id: 100804  
 Update Date: 11/02/2012  
 Inspection Date: 04/20/2004  
 Violation Code: 6HV0202  
 Violation: WASTE CONTAINER W/O LABELS  
 Violation Citation: Hazardous waste containers &/or tanks are missing labels, accumulation date and/or are improperly labeled. CCR 66262.34(a)(2); 66262.34(a)(3) & 66262.34(f)  
 Activity: ACTIVE

Facility Id: 100804

MAP FINDINGS

Map ID  
 Direction  
 Distance  
 Distance (ft.)Site

EDR ID Number

Database(s) EPA ID Number

**SFPP, LP/KINDER MORGAN (Continued)**

**S103994117**

Update Date: 11/02/2012  
 Inspection Date: 04/20/2004  
 Violation Code: 6HV1611  
 Violation: IMPROPER CLOSURE OF HW TANK UNIT  
 Violation Citation: Failed to properly complete and/or document closure for a hazardous waste tank system. 67383.3 & 66265.197(a)&(b)  
 Activity: ACTIVE

Facility Id: 100804  
 Update Date: 11/02/2012  
 Inspection Date: 04/20/2004  
 Violation Code: 6HV3301  
 Violation: CATH PROT:SYSTEM NOT CHECKED AS REQ  
 Violation Citation: System not checked as required by tester (at 6 months/3yrs.) 2635(a)(2)(A)  
 Activity: ACTIVE

Facility Id: 100804  
 Update Date: 11/02/2012  
 Inspection Date: 04/20/2004  
 Violation Code: 6HV3554  
 Violation: SWPP1: MONTHLY ELLD NOT DONE  
 Violation Citation: SINGLE WALLED PRESSURIZED PIPING: OPTION 1:Monthly electronic line leak detection not performed. 2643(c)(2)  
 Activity: ACTIVE

Facility Id: 100804  
 Update Date: 11/02/2012  
 Inspection Date: 11/20/2009  
 Violation Code: 6HV0224  
 Violation: MISMANAGED EMPTY CONTAINERS >5GALS.  
 Violation Citation: Failed to mark date on empty container larger than 5 gallons and/or manage it within one year. 66261.7(e) & (f).  
 Activity: ACTIVE

Facility Id: 100804  
 Update Date: 11/02/2012  
 Inspection Date: 04/27/2006  
 Violation Code: 6HV1009  
 Violation: HMBP: INADEQUATE SITE MAP  
 Violation Citation: Business Plan does not have a site map which provides sufficient or complete information for emergency response agencies. HSC 25509(a)(5) & 25505(a)(2)  
 Activity: ACTIVE

Facility Id: 100804  
 Update Date: 11/02/2012  
 Inspection Date: 04/27/2006  
 Violation Code: 6HV1018  
 Violation: INVENTORY INCOMPLETE/NOT AMENDED  
 Violation Citation: Inventory not amended for 100% increase of hazardous material onsite or inventory is incomplete. 25509, 25510  
 Activity: ACTIVE

Facility Id: 100804  
 Update Date: 11/02/2012  
 Inspection Date: 04/27/2006

MAP FINDINGS

Map ID  
 Direction  
 Distance  
 Distance (ft.)Site

EDR ID Number  
 EPA ID Number

Database(s)

**SFPP, LP/KINDER MORGAN (Continued)**

**S103994117**

Violation Code: 6HV0201  
 Violation: WASTE CONTAINER NOT CLOSED  
 Violation Citation: Hazardous waste containers are not kept closed while in storage. CCR 66265.173(a)  
 Activity: ACTIVE

Facility Id: 100804  
 Update Date: 11/02/2012  
 Inspection Date: 04/27/2006  
 Violation Code: 6HV3105  
 Violation: NO CURRENT FINANCIAL RESPONSIBILITY  
 Violation Citation: Current evidence of financial responsibility not available. 25292.2(a), 25299.33; 2809  
 Activity: ACTIVE

Facility Id: 100804  
 Update Date: 11/02/2012  
 Inspection Date: 04/27/2006  
 Violation Code: 6HV3192  
 Violation: NO D.O INSPECTION/INCOMPL;NO REPORTS  
 Violation Citation: Designated Operator monthly inspection not conducted or incomplete; or DO inspection reports not onsite 2715 (c)(d)(e)  
 Activity: ACTIVE

Facility Id: 100804  
 Update Date: 11/02/2012  
 Inspection Date: 04/20/2004  
 Violation Code: 6HV1605  
 Violation: NO DAILY TANK INSPECTION/LOG  
 Violation Citation: Failed to inspect and/or document daily HW tank system inspections. 66265.195 ( c )  
 Activity: ACTIVE

Facility Id: 100804  
 Update Date: 11/02/2012  
 Inspection Date: 04/20/2004  
 Violation Code: 6HV1006  
 Violation: HMBP: INVENTORY INADEQUATE  
 Violation Citation: Business Plan inventory does not list all hazardous materials on site in disclosable quantities. HSC 25504(a),25503.5  
 Activity: ACTIVE

Facility Id: 100804  
 Update Date: 11/02/2012  
 Inspection Date: 09/20/2004  
 Violation Code: 6HV1603  
 Violation: NO 2ND CONTAINMENT FOR HW TANK  
 Violation Citation: Failed to provide proper secondary containment and/or leak detection for Hazardous waste tank system. 66265.193(a)  
 Activity: ACTIVE

Facility Id: 100804  
 Update Date: 11/02/2012  
 Inspection Date: 04/27/2006  
 Violation Code: 6HV3101  
 Violation: UPF PERMIT NOT CURRENT/ONSITE  
 Violation Citation: Current UPF permit not obtained/not available. 25284; 68.905, 68.1003,

MAP FINDINGS

Map ID  
 Direction  
 Distance  
 Distance (ft.)Site

EDR ID Number  
 EPA ID Number

Database(s)

**SFPP, LP/KINDER MORGAN (Continued)**

**S103994117**

68.1005  
 Activity: ACTIVE

Facility Id: 100804  
 Update Date: 11/02/2012  
 Inspection Date: 04/27/2006  
 Violation Code: 6HV3254  
 Violation: UST SYSTEM W/O APPROVED OVERFILL PROTECT  
 Violation Citation: UST system does not have an approved overfill protection system.  
 2635(b)(2)  
 Activity: ACTIVE

Facility Id: 100804  
 Update Date: 11/02/2012  
 Inspection Date: 04/20/2004  
 Violation Code: 6HV1603  
 Violation: NO 2ND CONTAINMENT FOR HW TANK  
 Violation Citation: Failed to provide proper secondary containment and/or leak detection  
 for Hazardous waste tank system. 66265.193(a)  
 Activity: ACTIVE

Facility Id: 100804  
 Update Date: 11/02/2012  
 Inspection Date: 04/27/2006  
 Violation Code: 6HV3191  
 Violation: NO D.O. CERT/NOTIFICATION/CHANGE  
 Violation Citation: Designated Operator Notification/Change form not submitted and/or D.O.  
 not ICC certified. 2715 (a)(b)  
 Activity: ACTIVE

Facility Id: 100804  
 Update Date: 11/02/2012  
 Inspection Date: 04/27/2006  
 Violation Code: 6HV3701  
 Violation: SWGP:PIPE INTEG NOT TESTED EVERY 2 YEARS  
 Violation Citation: SINGLE WALLED GRAVITY PIPING:Piping integrity test not performed every  
 2 years. 2643(e)  
 Activity: ACTIVE

Facility Id: 100804  
 Update Date: 11/02/2012  
 Inspection Date: 04/20/2004  
 Violation Code: 6HV3254  
 Violation: UST SYSTEM W/O APPROVED OVERFILL PROTECT  
 Violation Citation: UST system does not have an approved overfill protection system.  
 2635(b)(2)  
 Activity: ACTIVE

Facility Id: 100804  
 Update Date: 11/02/2012  
 Inspection Date: 09/20/2004  
 Violation Code: 6HV1601  
 Violation: HAZWASTE TANKS W/O P.E. ASSESSMENT  
 Violation Citation: Failed to obtain a P.E. assessment for hazardous waste tank system.  
 66265.191(a) or 66265.192(a)  
 Activity: ACTIVE

MAP FINDINGS

Map ID  
 Direction  
 Distance  
 Distance (ft.)Site

EDR ID Number

Database(s) EPA ID Number

**SFPP, LP/KINDER MORGAN (Continued)**

**S103994117**

Facility Id:	100804
Update Date:	11/02/2012
Inspection Date:	11/20/2009
Violation Code:	6HV0137
Violation:	MANIFEST NOT COMPLETED PROPERLY
Violation Citation:	Generator of hazardous waste has not completed the hazardous waste manifest with all information required. CCR 66262.23(a)
Activity:	ACTIVE
Facility Id:	100804
Update Date:	11/02/2012
Inspection Date:	04/27/2006
Violation Code:	6HV1602
Violation:	P.E. ASSESSMENT REPORT NOT COMPLETE
Violation Citation:	Failed to provide adequate P.E. Assessment report for a HW tank system. 66265.191(g) or 66265.192(k)
Activity:	ACTIVE
Facility Id:	100804
Update Date:	11/02/2012
Inspection Date:	04/27/2006
Violation Code:	6HV3108
Violation:	UST ER RESPONSE PLAN NOT COMPLETE/AVAIL
Violation Citation:	Emergency Response Plan is not available/complete. 25289(b); 2632(b), 2634(e), 2641(h)
Activity:	ACTIVE
Facility Id:	100804
Update Date:	11/02/2012
Inspection Date:	04/27/2006
Violation Code:	6HV3265
Violation:	SYS NOT RUN TO PREVENT SPILL/OVERFILL
Violation Citation:	UST system not operated to prevent spills and/or overfills. 25292.1(a)
Activity:	ACTIVE
Facility Id:	100804
Update Date:	11/02/2012
Inspection Date:	04/20/2004
Violation Code:	6HV3302
Violation:	IMPRESSED CURRENT TEST NOT DONE ON TIME
Violation Citation:	CATHODIC PROTECTION: Impressed current system check not done every 60 days. 2635 (a)(2)(A)
Activity:	ACTIVE
Facility Id:	100804
Update Date:	11/02/2012
Inspection Date:	11/01/2005
Violation Code:	6HV0301
Violation:	HAZWASTE:UNAUTHORIZED DISPOSAL
Violation Citation:	Disposal or causing the disposal of hazardous waste to an unauthorized point (ground, storm drain, sewer system, trash, or air). HSC 25189.5(a) or 25189(d)
Activity:	ACTIVE
Facility Id:	100804
Update Date:	11/02/2012
Inspection Date:	04/27/2006



MAP FINDINGS

Map ID  
 Direction  
 Distance  
 Distance (ft.)Site

EDR ID Number  
 EPA ID Number

Database(s)

SFPP, LP/KINDER MORGAN (Continued)

S103994117

Violation Code:	6HV1611
Violation:	IMPROPER CLOSURE OF HW TANK UNIT
Violation Citation:	Failed to properly complete and/or document closure for a hazardous waste tank system. 67383.3 & 66265.197(a)&(b)
Activity:	ACTIVE
Facility Id:	100804
Update Date:	11/02/2012
Inspection Date:	04/27/2006
Violation Code:	6HV0402
Violation:	TRAINING PROGRAM NOT ADEQUATE
Violation Citation:	Personnel training is not adequate to ensure compliance with hazardous waste regulations. CCR 66265.16(a)&(b)
Activity:	ACTIVE
Facility Id:	100804
Update Date:	11/02/2012
Inspection Date:	04/27/2006
Violation Code:	6HV3193
Violation:	NO TRAINING/RECORD INCOMPLETE-NOT ONSITE
Violation Citation:	Facility employee(s) are not trained, training records are incomplete, and/or not onsite. 2715(f)
Activity:	ACTIVE
Facility Id:	100804
Update Date:	11/02/2012
Inspection Date:	04/27/2006
Violation Code:	6HV3269
Violation:	UST SYSTEM NOT CONT. MONITORED W/VPH
Violation Citation:	UST system not continuously monitored using Vacuum/Pressure/Hydrostatic (VPH) system (for tank installs on or after 7/1/04). 25290.1 (d)&(e)
Activity:	ACTIVE
Facility Id:	100804
Update Date:	11/02/2012
Inspection Date:	04/20/2004
Violation Code:	6HV1009
Violation:	HMBP: INADEQUATE SITE MAP
Violation Citation:	Business Plan does not have a site map which provides sufficient or complete information for emergency response agencies. HSC 25509(a)(5) & 25505(a)(2)
Activity:	ACTIVE
Facility Id:	100804
Update Date:	11/02/2012
Inspection Date:	04/20/2004
Violation Code:	6HV3701
Violation:	SWGPs:PIPE INTEG NOT TESTED EVERY 2 YEARS
Violation Citation:	SINGLE WALLED GRAVITY PIPING:Piping integrity test not performed every 2 years. 2643(e)
Activity:	ACTIVE
Facility Id:	100804
Update Date:	11/02/2012
Inspection Date:	04/27/2006
Violation Code:	6HV3104

MAP FINDINGS

Map ID  
 Direction  
 Distance  
 Distance (ft.)Site

EDR ID Number  
 EPA ID Number

Database(s)

SFPP, LP/KINDER MORGAN (Continued)

S103994117

Violation: FORMS A & B NOT AVAIL./SUBMITTED  
 Violation Citation: CUPA UST form(s) A and/or B not available/complete/submitted to HMD.  
 25286(a); 2711  
 Activity: ACTIVE

Facility Id: 100805  
 Business Type: 6HK07  
 EPA Id Number: Not reported  
 APN: 433-240-27-00  
 Last HMMD Inspection: Not reported  
 Permit Status: INAC  
 Permit Expiration: Not reported  
 Facility Owner: Not reported  
 Facility Address: Not reported  
 Facility City: Not reported  
 Facility State: Not reported  
 Facility Zip: Not reported  
 UST Owner: Not reported  
 Handle Regulated Hazmat: Not reported  
 Own Or Operate UST: Not reported  
 Subject To APSA: Not reported  
 Generate Haz Waste: Not reported  
 Treat Haz Waste: Not reported  
 Generate Medical Waste: Not reported

Facility Id: 207749  
 Business Type: 6HK26  
 EPA Id Number: CAL000172941  
 APN: 433-240-27-00  
 Last HMMD Inspection: 04/22/2011  
 Permit Status: OPEN  
 Permit Expiration: 05/31/2013  
 Facility Owner: COASTAL TRANSPORT COMPANY INC  
 Facility Address: 1603 ACKERMAN RD  
 Facility City: SAN ANTONIO  
 Facility State: TX  
 Facility Zip: 78219  
 UST Owner: Not reported  
 Handle Regulated Hazmat: Y  
 Own Or Operate UST: Not reported  
 Subject To APSA: N  
 Generate Haz Waste: Y  
 Treat Haz Waste: Not reported  
 Generate Medical Waste: Not reported

Active Permits:

Facility Id: 207749  
 Update Date: 11/02/2012  
 Case Number: Not reported  
 Name: WASTE 221 WASTE OIL & MIXED OIL  
 Other Information: USED OIL  
 Material Waste: Waste  
 Hazardous Categories 1: Not reported  
 Hazardous Categories 2: Not reported

Facility Id: 207749  
 Update Date: 11/02/2012

MAP FINDINGS

Map ID  
 Direction  
 Distance  
 Distance (ft.)Site

EDR ID Number  
 EPA ID Number

Database(s)

**SFPP, LP/KINDER MORGAN (Continued)**

**S103994117**

Case Number:	Not reported
Name:	WASTE 444 USED BATTERIES
Other Information:	FLEET PRIDE
Material Waste:	Waste
Hazardous Categories 1:	Not reported
Hazardous Categories 2:	Not reported
Facility Id:	207749
Update Date:	11/02/2012
Case Number:	Not reported
Name:	WASTE 223 UNSPEC OIL CONTAINING WASTE
Other Information:	OILY ABSORBENT
Material Waste:	Waste
Hazardous Categories 1:	Not reported
Hazardous Categories 2:	Not reported
Facility Id:	207749
Update Date:	11/02/2012
Case Number:	Not reported
Name:	WASTE 342 ORGANIC LIQUIDS W/METALS
Other Information:	USED ANTIFREEZE
Material Waste:	Waste
Hazardous Categories 1:	Not reported
Hazardous Categories 2:	Not reported
Facility Id:	207749
Update Date:	11/02/2012
Case Number:	8002-05-9
Name:	OILS, LUBRICATING
Other Information:	Not reported
Material Waste:	Material
Hazardous Categories 1:	FIRE
Hazardous Categories 2:	CHRONIC
Facility Id:	207749
Update Date:	11/02/2012
Case Number:	7782-44-7
Name:	OXYGEN GAS
Other Information:	Not reported
Material Waste:	Material
Hazardous Categories 1:	PRESSURE RELEASE
Hazardous Categories 2:	Not reported
Facility Id:	207749
Update Date:	11/02/2012
Case Number:	Not reported
Name:	WASTE 135 UNSPECIFIED AQUEOUS SOL'N
Other Information:	PARTS WASHER
Material Waste:	Waste
Hazardous Categories 1:	Not reported
Hazardous Categories 2:	Not reported
Facility Id:	207749
Update Date:	11/02/2012
Case Number:	Not reported
Name:	WASTE 888 USED OIL FILTERS
Other Information:	Not reported

MAP FINDINGS

Map ID  
 Direction  
 Distance  
 Distance (ft.)Site

EDR ID Number  
 EPA ID Number

Database(s)

**SFPP, LP/KINDER MORGAN (Continued)**

**S103994117**

Material Waste: Waste  
 Hazardous Categories 1: Not reported  
 Hazardous Categories 2: Not reported

Violations Active Permits:

Facility Id: 207749  
 Update Date: 11/02/2012  
 Inspection Date: 12/04/2008  
 Violation Code: 6HV0227  
 Violation: HAZWASTE TANK/CONTAINER W/O LABEL/DATE  
 Violation Citation: Failed to properly label/date hazardous waste container &/or tank. 66262.34(f)  
 Activity: ACTIVE

Facility Id: 207749  
 Update Date: 11/02/2012  
 Inspection Date: 12/04/2008  
 Violation Code: 6HV0226  
 Violation: HW NOT ACCUMULATED IN TANK/CONTAINER  
 Violation Citation: Did not accumulate waste in container or tank. 66262.34 (d)(2)  
 Activity: ACTIVE

Facility Id: 207749  
 Update Date: 11/02/2012  
 Inspection Date: 04/22/2011  
 Violation Code: 6HV0218  
 Violation: FILTERS:FUEL/OIL NOT LABELED OR CLOSED  
 Violation Citation: Failed to label &/or close drained used oil filters &/or used fuel filters. 25250.22 and 66266.130( c)(3)  
 Activity: ACTIVE

Facility Id: 207749  
 Update Date: 11/02/2012  
 Inspection Date: 04/22/2011  
 Violation Code: 6HV0227  
 Violation: HAZWASTE TANK/CONTAINER W/O LABEL/DATE  
 Violation Citation: Failed to properly label/date hazardous waste container &/or tank. 66262.34(f)  
 Activity: ACTIVE

Facility Id: 100804  
 Business Type: 6HK19  
 EPA Id Number: CAD080912587  
 APN: 433-240-27-00  
 Last HMMD Inspection: 10/17/2011  
 Permit Status: OPEN  
 Permit Expiration: 02/28/2013  
 Facility Owner: SFPP, LP/KINDER MORGAN  
 Facility Address: 1100 S TOWN & COUNTRY RD  
 Facility City: ORANGE  
 Facility State: CA  
 Facility Zip: 92868-  
 UST Owner: SFPP, LP  
 Handle Regulated Hazmat: Y  
 Own Or Operate UST: Not reported  
 Subject To APSA: Not reported

MAP FINDINGS

Map ID  
 Direction  
 Distance  
 Distance (ft.)Site

EDR ID Number  
 EPA ID Number

Database(s)

**SFPP, LP/KINDER MORGAN (Continued)**

**S103994117**

Generate Haz Waste: Y  
 Treat Haz Waste: Y  
 Generate Medical Waste: Not reported

UST:

UST Name: UNDERGROUND TANK 104507 T008  
 Last Update: 2012-11-02 14:17:38  
 Permit Number: 100804  
 Tank Type: DOUBLE WALL  
 Additional Id: NT1799 / OIL BEARING MATERIAL / RT3688  
 Capacity Gallons: 10000  
 UST Contents: OTHER  
 Other Content Info: GASOLINE ADDITIVE & WATER  
 Reg Status: ACTIVE  
 Remove Close Date: Not reported  
 Year Installed: 1994-01-01 00:00:00  
 Pipe Type: DOUBLE WALL  
 Delivery System: GRAVITY  
 Monitor Code: 21  
 UST Monitor Method: DW TANK DW SUCTION AND/ OR GRAVITY PIPING WITH INTERSTITIAL MONITORS: INTERSTITIAL

UST Name: UNDERGROUND TANK 100804 T001  
 Last Update: 2012-11-02 14:17:38  
 Permit Number: 100804  
 Tank Type: SINGLE WALL  
 Additional Id: SUMP D109 ( UST "D1" ) AT5487  
 Capacity Gallons: 600  
 UST Contents: OTHER  
 Other Content Info: MOTOR VEHICLE FUEL  
 Reg Status: CLOSED  
 Remove Close Date: 2011-01-27 00:00:00  
 Year Installed: 1989-01-01 00:00:00  
 Pipe Type: SINGLE WALL  
 Delivery System: PRESSURE  
 Monitor Code: 90  
 UST Monitor Method: NO MONITORING ALTERNATIVE SELECTED. VERIFY AND ENTER MONITORING ALTERNATIVE DURING INSPECTION

UST Name: UNDERGROUND TANK 100804 T002  
 Last Update: 2012-11-02 14:17:38  
 Permit Number: 100804  
 Tank Type: SINGLE WALL  
 Additional Id: D-108 LOADING RACK SUMP (UST "B" ) AT5475  
 Capacity Gallons: 8709  
 UST Contents: OTHER  
 Other Content Info: MOTOR VEHICLE FUEL  
 Reg Status: REMOVED  
 Remove Close Date: 2010-11-17 00:00:00  
 Year Installed: 1963-01-01 00:00:00  
 Pipe Type: SINGLE WALL  
 Delivery System: PRESSURE  
 Monitor Code: 90  
 UST Monitor Method: NO MONITORING ALTERNATIVE SELECTED. VERIFY AND ENTER MONITORING ALTERNATIVE DURING INSPECTION

UST Name: UNDERGROUND TANK 100804 T003  
 Last Update: 2012-11-02 14:17:38

MAP FINDINGS

Map ID  
 Direction  
 Distance  
 Distance (ft.)Site

EDR ID Number  
 EPA ID Number

Database(s)

**SFPP, LP/KINDER MORGAN (Continued)**

**S103994117**

Permit Number: 100804  
 Tank Type: SINGLE WALL  
 Additional Id: SUMP D-106 (UST "C ") AT5461  
 Capacity Gallons: 600  
 UST Contents: OTHER  
 Other Content Info: MOTOR VEHICLE FUEL  
 Reg Status: DEFICIENT  
 Remove Close Date: 2010-06-14 00:00:00  
 Year Installed: 1963-01-01 00:00:00  
 Pipe Type: SINGLE WALL  
 Delivery System: PRESSURE  
 Monitor Code: 90  
 UST Monitor Method: NO MONITORING ALTERNATIVE SELECTED. VERIFY AND ENTER MONITORING ALTERNATIVE DURING INSPECTION

UST Name: UNDERGROUND TANK 100804 T004  
 Last Update: 2012-11-02 14:17:38  
 Permit Number: 100804  
 Tank Type: SINGLE WALL  
 Additional Id: SHELL RACK SUMP FOR RACK 5/AT5292  
 Capacity Gallons: 846  
 UST Contents: OTHER  
 Other Content Info: MOTOR VEHICLE FUEL  
 Reg Status: REMOVED  
 Remove Close Date: 2007-01-22 00:00:00  
 Year Installed: Not reported  
 Pipe Type: SINGLE WALL  
 Delivery System: GRAVITY  
 Monitor Code: 90  
 UST Monitor Method: NO MONITORING ALTERNATIVE SELECTED. VERIFY AND ENTER MONITORING ALTERNATIVE DURING INSPECTION

UST Name: UNDERGROUND TANK 100804 T005  
 Last Update: 2012-11-02 14:17:38  
 Permit Number: 100804  
 Tank Type: SINGLE WALL  
 Additional Id: BURNER SUMP D-111 (UST "D2 ") AT5487  
 Capacity Gallons: 235  
 UST Contents: OTHER  
 Other Content Info: MOTOR VEHICLE FUEL  
 Reg Status: REMOVED  
 Remove Close Date: 2011-01-27 00:00:00  
 Year Installed: Not reported  
 Pipe Type: Not reported  
 Delivery System: PRESSURE  
 Monitor Code: 90  
 UST Monitor Method: NO MONITORING ALTERNATIVE SELECTED. VERIFY AND ENTER MONITORING ALTERNATIVE DURING INSPECTION

UST Name: UNDERGROUND TANK 100804 T006  
 Last Update: 2012-11-02 14:17:38  
 Permit Number: 100804  
 Tank Type: SINGLE WALL  
 Additional Id: VAPOR RECOVERY SATURATOR/AT5374  
 Capacity Gallons: 1650  
 UST Contents: OTHER  
 Other Content Info: MOTOR VEHICLE FUEL

MAP FINDINGS

Map ID  
 Direction  
 Distance  
 Distance (ft.)Site

EDR ID Number  
 EPA ID Number

Database(s)

**SFPP, LP/KINDER MORGAN (Continued)**

**S103994117**

Reg Status: REMOVED  
 Remove Close Date: 2008-11-18 00:00:00  
 Year Installed: 1976-01-01 00:00:00  
 Pipe Type: Not reported  
 Delivery System: PRESSURE  
 Monitor Code: 90  
 UST Monitor Method: NO MONITORING ALTERNATIVE SELECTED. VERIFY AND ENTER MONITORING ALTERNATIVE DURING INSPECTION

UST Name: UNDERGROUND TANK 100804 T007  
 Last Update: 2012-11-02 14:17:38  
 Permit Number: 100804  
 Tank Type: SINGLE WALL  
 Additional Id: VAPOR CONDENSATE - ( UST "D4") AT5487  
 Capacity Gallons: 430  
 UST Contents: OTHER  
 Other Content Info: Not reported  
 Reg Status: REMOVED  
 Remove Close Date: 2011-01-14 00:00:00  
 Year Installed: 1974-03-01 00:00:00  
 Pipe Type: SINGLE WALL  
 Delivery System: GRAVITY  
 Monitor Code: 90  
 UST Monitor Method: NO MONITORING ALTERNATIVE SELECTED. VERIFY AND ENTER MONITORING ALTERNATIVE DURING INSPECTION

UST Name: UNDERGROUND TANK 100804 T008  
 Last Update: 2012-11-02 14:17:38  
 Permit Number: 100804  
 Tank Type: SINGLE WALL  
 Additional Id: (UST "A" ) AT5319  
 Capacity Gallons: 294  
 UST Contents: Not reported  
 Other Content Info: 'OFF SPEC FUELS'  
 Reg Status: REMOVED  
 Remove Close Date: 2009-01-06 00:00:00  
 Year Installed: Not reported  
 Pipe Type: Not reported  
 Delivery System: Not reported  
 Monitor Code: Not reported  
 UST Monitor Method: Not reported

UST Name: UNDERGROUND TANK 100804 T009  
 Last Update: 2012-11-02 14:17:38  
 Permit Number: 100804  
 Tank Type: SINGLE WALL  
 Additional Id: AT5405  
 Capacity Gallons: 370  
 UST Contents: Not reported  
 Other Content Info: ETHANOL  
 Reg Status: CLOSED  
 Remove Close Date: 2009-04-01 00:00:00  
 Year Installed: 2003-08-01 00:00:00  
 Pipe Type: Not reported  
 Delivery System: Not reported  
 Monitor Code: 90  
 UST Monitor Method: NO MONITORING ALTERNATIVE SELECTED. VERIFY AND ENTER MONITORING

MAP FINDINGS

Map ID  
 Direction  
 Distance  
 Distance (ft.)Site

EDR ID Number  
 EPA ID Number

Database(s)

SFPP, LP/KINDER MORGAN (Continued)

S103994117

ALTERNATIVE DURING INSPECTION

UST Name: UNDERGROUND TANK 100804 T010  
 Last Update: 2012-11-02 14:17:38  
 Permit Number: 100804  
 Tank Type: SINGLE WALL  
 Additional Id: AT5405  
 Capacity Gallons: 370  
 UST Contents: Not reported  
 Other Content Info: ETHANOL  
 Reg Status: CLOSED  
 Remove Close Date: 2009-04-01 00:00:00  
 Year Installed: 2003-08-01 00:00:00  
 Pipe Type: Not reported  
 Delivery System: Not reported  
 Monitor Code: 90  
 UST Monitor Method: NO MONITORING ALTERNATIVE SELECTED. VERIFY AND ENTER MONITORING ALTERNATIVE DURING INSPECTION

UST Name: UNDERGROUND TANK 100804 T011  
 Last Update: 2012-11-02 14:17:38  
 Permit Number: 100804  
 Tank Type: SINGLE WALL  
 Additional Id: AT5412  
 Capacity Gallons: 300  
 UST Contents: Not reported  
 Other Content Info: Not reported  
 Reg Status: REMOVED  
 Remove Close Date: 2009-06-03 00:00:00  
 Year Installed: Not reported  
 Pipe Type: Not reported  
 Delivery System: Not reported  
 Monitor Code: 90  
 UST Monitor Method: NO MONITORING ALTERNATIVE SELECTED. VERIFY AND ENTER MONITORING ALTERNATIVE DURING INSPECTION

UST Name: UNDERGROUND TANK 100804 T012  
 Last Update: 2012-11-02 14:17:38  
 Permit Number: 100804  
 Tank Type: DOUBLE WALL  
 Additional Id: NT2503  
 Capacity Gallons: 4000  
 UST Contents: OTHER  
 Other Content Info: Not reported  
 Reg Status: ACTIVE  
 Remove Close Date: Not reported  
 Year Installed: 2010-06-07 00:00:00  
 Pipe Type: Not reported  
 Delivery System: Not reported  
 Monitor Code: 46  
 UST Monitor Method: DW TANK W/ CONSTANT VACUUM INTERSTITIAL W/ ALARM; SW GRAVITY ABOVEGROUND PIPING W/VISUAL MONIT; NO SUMPS OR UDGS.

UST Name: UNDERGROUND TANK 100804 T013  
 Last Update: 2012-11-02 14:17:38  
 Permit Number: 100804  
 Tank Type: SINGLE WALL



MAP FINDINGS

Map ID  
 Direction  
 Distance  
 Distance (ft.)Site

EDR ID Number  
 EPA ID Number

Database(s)

**SFPP, LP/KINDER MORGAN (Continued)**

**S103994117**

Additional Id: AT5461 (UST "C1" )  
 Capacity Gallons: 1500  
 UST Contents: LEADED  
 Other Content Info: FUEL WATER SEPARATOR  
 Reg Status: REMOVED  
 Remove Close Date: 2010-06-14 00:00:00  
 Year Installed: Not reported  
 Pipe Type: Not reported  
 Delivery System: Not reported  
 Monitor Code: Not reported  
 UST Monitor Method: Not reported

Active Permits:

Facility Id: 100804  
 Update Date: 11/02/2012  
 Case Number: Not reported  
 Name: FUEL ADDITIVE  
 Other Information: HI-TEC 6591S (MVA-4)  
 Material Waste: Material  
 Hazardous Categories 1: FIRE  
 Hazardous Categories 2: ACUTE

Facility Id: 100804  
 Update Date: 11/02/2012  
 Case Number: 64742-95-6  
 Name: FUEL ADDITIVE  
 Other Information: NEMO 1121P  
 Material Waste: Material  
 Hazardous Categories 1: FIRE  
 Hazardous Categories 2: ACUTE

Facility Id: 100804  
 Update Date: 11/02/2012  
 Case Number: Not reported  
 Name: WASTE 134 AQUEOUS SOL'N W/LESS 10% ORG  
 Other Information: WASTEWATER WITH BENZENE  
 Material Waste: Waste  
 Hazardous Categories 1: Not reported  
 Hazardous Categories 2: Not reported

Facility Id: 100804  
 Update Date: 11/02/2012  
 Case Number: Not reported  
 Name: WASTE 352 ORGANIC SOLIDS (OTHER)  
 Other Information: SOIL W/PB  
 Material Waste: Waste  
 Hazardous Categories 1: Not reported  
 Hazardous Categories 2: Not reported

Facility Id: 100804  
 Update Date: 11/02/2012  
 Case Number: Not reported  
 Name: WASTE 291 LATEX WASTE  
 Other Information: Not reported  
 Material Waste: Waste  
 Hazardous Categories 1: Not reported  
 Hazardous Categories 2: Not reported

MAP FINDINGS

Map ID  
 Direction  
 Distance  
 Distance (ft.)Site

EDR ID Number

Database(s) EPA ID Number

**SFPP, LP/KINDER MORGAN (Continued)**

**S103994117**

Facility Id: 100804  
 Update Date: 11/02/2012  
 Case Number: Not reported  
 Name: WASTE 352 ORGANIC SOLIDS (OTHER)  
 Other Information: RAGS, SOIL, FOAM LOGS WITH GASOLINE  
 Material Waste: Waste  
 Hazardous Categories 1: Not reported  
 Hazardous Categories 2: Not reported

Facility Id: 100804  
 Update Date: 11/02/2012  
 Case Number: Not reported  
 Name: WASTE 352 ORGANIC SOLIDS (OTHER) PAINT CHIPS  
 Other Information: PAINT CHIPS  
 Material Waste: Waste  
 Hazardous Categories 1: Not reported  
 Hazardous Categories 2: Not reported

Facility Id: 100804  
 Update Date: 11/02/2012  
 Case Number: 74-86-2  
 Name: ACETYLENE GAS  
 Other Information: Not reported  
 Material Waste: Material  
 Hazardous Categories 1: FIRE  
 Hazardous Categories 2: ACUTE

Facility Id: 100804  
 Update Date: 11/02/2012  
 Case Number: 68476-34-6  
 Name: DIESEL; (MV-12, 17, 23, 8, 11, 29)  
 Other Information: Not reported  
 Material Waste: Material  
 Hazardous Categories 1: FIRE  
 Hazardous Categories 2: ACUTE

Facility Id: 100804  
 Update Date: 11/02/2012  
 Case Number: 7782-44-7  
 Name: OXYGEN GAS  
 Other Information: Not reported  
 Material Waste: Material  
 Hazardous Categories 1: FIRE  
 Hazardous Categories 2: PRESSURE RELEASE

Facility Id: 100804  
 Update Date: 11/02/2012  
 Case Number: MIXTURE  
 Name: PETROLEUM HYDROCARBONS  
 Other Information: TRANSMIX (MV-2-31,32)  
 Material Waste: Material  
 Hazardous Categories 1: FIRE  
 Hazardous Categories 2: ACUTE

Facility Id: 100804  
 Update Date: 11/02/2012  
 Case Number: Not reported

MAP FINDINGS

Map ID  
 Direction  
 Distance  
 Distance (ft.)Site

EDR ID Number  
 EPA ID Number

Database(s)

SFPP, LP/KINDER MORGAN (Continued)

S103994117

Name: WASTE 241 TANK BOTTOM WASTE  
 Other Information: TANK BOTTOM SLUDGE  
 Material Waste: Waste  
 Hazardous Categories 1: Not reported  
 Hazardous Categories 2: Not reported

Facility Id: 100804  
 Update Date: 11/02/2012  
 Case Number: Not reported  
 Name: FUEL ADDITIVE  
 Other Information: AP 4001 FUEL ADDITIVE  
 Material Waste: Material  
 Hazardous Categories 1: FIRE  
 Hazardous Categories 2: ACUTE

Facility Id: 100804  
 Update Date: 11/02/2012  
 Case Number: Not reported  
 Name: WASTE 214 UNSPEC SOLVENT MIXTURE  
 Other Information: PAINT AND RELATED MATERIALS (343)  
 Material Waste: Waste  
 Hazardous Categories 1: Not reported  
 Hazardous Categories 2: Not reported

Facility Id: 100804  
 Update Date: 11/02/2012  
 Case Number: Not reported  
 Name: WASTE 343 UNSPEC ORGANIC LIQUID MIXTURE (OTHER) TANK  
 Other Information: TANK CLEANING WASTEWATER (GASOLINE)  
 Material Waste: Waste  
 Hazardous Categories 1: Not reported  
 Hazardous Categories 2: Not reported

Facility Id: 100804  
 Update Date: 11/02/2012  
 Case Number: Not reported  
 Name: WASTE 611 CONTAMINATED SOIL  
 Other Information: Not reported  
 Material Waste: Waste  
 Hazardous Categories 1: Not reported  
 Hazardous Categories 2: Not reported

Facility Id: 100804  
 Update Date: 11/02/2012  
 Case Number: 64-17-5  
 Name: DENATURED ETHANOL  
 Other Information: ETHANOL 95% (MV-21-22)  
 Material Waste: Material  
 Hazardous Categories 1: FIRE  
 Hazardous Categories 2: ACUTE

Facility Id: 100804  
 Update Date: 11/02/2012  
 Case Number: 7727-37-9  
 Name: NITROGEN GAS  
 Other Information: Not reported  
 Material Waste: Material

MAP FINDINGS

Map ID  
 Direction  
 Distance  
 Distance (ft.)Site

EDR ID Number  
 EPA ID Number

Database(s)

**SFPP, LP/KINDER MORGAN (Continued)**

**S103994117**

Hazardous Categories 1: PRESSURE RELEASE  
 Hazardous Categories 2: Not reported

Facility Id: 100804  
 Update Date: 11/02/2012  
 Case Number: 74-98-6  
 Name: PROPANE, LIQUIFIED PETROLEUM COMPRESSED GAS  
 Other Information: (2X100; 1X500)  
 Material Waste: Material  
 Hazardous Categories 1: FIRE  
 Hazardous Categories 2: PRESSURE RELEASE

Facility Id: 100804  
 Update Date: 11/02/2012  
 Case Number: 7681-52-9  
 Name: SODIUM HYPOCHLORITE  
 Other Information: Not reported  
 Material Waste: Material  
 Hazardous Categories 1: REACTIVE  
 Hazardous Categories 2: ACUTE

Facility Id: 100804  
 Update Date: 11/02/2012  
 Case Number: MIXTURE  
 Name: FUEL ADDITIVE  
 Other Information: HITEC 6676 C  
 Material Waste: Material  
 Hazardous Categories 1: FIRE  
 Hazardous Categories 2: ACUTE

Facility Id: 100804  
 Update Date: 11/02/2012  
 Case Number: MIXTURE  
 Name: KEROPUR  
 Other Information: AP-297-15 FUEL ADDITIVE MVA-1 AG-1  
 Material Waste: Material  
 Hazardous Categories 1: FIRE  
 Hazardous Categories 2: ACUTE

Facility Id: 100804  
 Update Date: 11/02/2012  
 Case Number: 112-34-5  
 Name: LIGHT WATER FC-600  
 Other Information: BRAND ATC/AFFF  
 Material Waste: Material  
 Hazardous Categories 1: ACUTE  
 Hazardous Categories 2: CHRONIC

Facility Id: 100804  
 Update Date: 11/02/2012  
 Case Number: MIXTURE  
 Name: UNISOL LIQUID  
 Other Information: UNISOL LIQUID RED BK-50 LR-1,5  
 Material Waste: Material  
 Hazardous Categories 1: FIRE  
 Hazardous Categories 2: ACUTE

MAP FINDINGS

Map ID  
 Direction  
 Distance  
 Distance (ft.)Site

EDR ID Number

Database(s) EPA ID Number

**SFPP, LP/KINDER MORGAN (Continued)**

**S103994117**

Facility Id: 100804  
 Update Date: 11/02/2012  
 Case Number: Not reported  
 Name: WASTE 221 WASTE OIL & MIXED OIL  
 Other Information: USED OIL  
 Material Waste: Waste  
 Hazardous Categories 1: Not reported  
 Hazardous Categories 2: Not reported

Facility Id: 100804  
 Update Date: 11/02/2012  
 Case Number: 64-19-7  
 Name: ACETIC ACID  
 Other Information: Not reported  
 Material Waste: Material  
 Hazardous Categories 1: FIRE  
 Hazardous Categories 2: ACUTE

Facility Id: 100804  
 Update Date: 11/02/2012  
 Case Number: 8006-61-9  
 Name: PETROLEUM HYDROCARBON  
 Other Information: GASOLINE (MV1,3,4,5,6,7,9,10,13,14,15,16,18,19,25-28)  
 Material Waste: Material  
 Hazardous Categories 1: FIRE  
 Hazardous Categories 2: ACUTE

Facility Id: 100804  
 Update Date: 11/02/2012  
 Case Number: MIXTURE  
 Name: FUEL ADDITIVE  
 Other Information: MCC LUBRICITY FUEL ADDITIVE  
 Material Waste: Material  
 Hazardous Categories 1: FIRE  
 Hazardous Categories 2: CHRONIC

Facility Id: 100804  
 Update Date: 11/02/2012  
 Case Number: 7664-38-2  
 Name: PHOSPHORIC ACID  
 Other Information: Not reported  
 Material Waste: Material  
 Hazardous Categories 1: ACUTE  
 Hazardous Categories 2: Not reported

Facility Id: 100804  
 Update Date: 11/02/2012  
 Case Number: 7631-90-5  
 Name: SODIUM BISULFITE  
 Other Information: Not reported  
 Material Waste: Material  
 Hazardous Categories 1: REACTIVE  
 Hazardous Categories 2: Not reported

Facility Id: 100804  
 Update Date: 11/02/2012  
 Case Number: Not reported

MAP FINDINGS

Map ID  
 Direction  
 Distance  
 Distance (ft.)Site

EDR ID Number

Database(s) EPA ID Number

**SFPP, LP/KINDER MORGAN (Continued)**

**S103994117**

Name: WASTE 132 AQUEOUS SOL'N WITH METALS  
 Other Information: AQUEOUS SOLUTION WITH AS, CD  
 Material Waste: Waste  
 Hazardous Categories 1: Not reported  
 Hazardous Categories 2: Not reported

Violations Active Permits:

Facility Id: 100804  
 Update Date: 11/02/2012  
 Inspection Date: 04/20/2004  
 Violation Code: 6HV1601  
 Violation: HAZWASTE TANKS W/O P.E. ASSESSMENT  
 Violation Citation: Failed to obtain a P.E. assessment for hazardous waste tank system.  
 66265.191(a) or 66265.192(a)  
 Activity: ACTIVE

Facility Id: 100804  
 Update Date: 11/02/2012  
 Inspection Date: 01/12/2005  
 Violation Code: 6HV0202  
 Violation: WASTE CONTAINER W/O LABELS  
 Violation Citation: Hazardous waste containers &/or tanks are missing labels, accumulation  
 date and/or are improperly labeled. CCR 66262.34(a)(2);  
 66262.34(a)(3) & 66262.34(f)  
 Activity: ACTIVE

Facility Id: 100804  
 Update Date: 11/02/2012  
 Inspection Date: 11/20/2009  
 Violation Code: 6HV1009  
 Violation: HMBP: INADEQUATE SITE MAP  
 Violation Citation: Business Plan does not have a site map which provides sufficient or  
 complete information for emergency response agencies. HSC 25509(a)(5)  
 & 25505(a)(2)  
 Activity: ACTIVE

Facility Id: 100804  
 Update Date: 11/02/2012  
 Inspection Date: 11/01/2005  
 Violation Code: 6HV0207  
 Violation: FIRE/EXPLOSION/RELEASE NOT MINIMIZED  
 Violation Citation: Facility not maintained &/operated to minimize possibility of fire,  
 explosion or release. CCR 66265.31  
 Activity: ACTIVE

Facility Id: 100804  
 Update Date: 11/02/2012  
 Inspection Date: 04/20/2004  
 Violation Code: 6HV3553  
 Violation: SWPP1: NO HOURLY LLD MONITORING  
 Violation Citation: SINGLE WALLED PRESSURIZED PIPING: OPTION 1-Hourly line leak detector  
 monitoring not performed. 25284.1(a)(4) (C ); 2643(c )(1)  
 Activity: ACTIVE

Facility Id: 100804  
 Update Date: 11/02/2012  
 Inspection Date: 04/27/2006

MAP FINDINGS

Map ID  
 Direction  
 Distance  
 Distance (ft.)Site

EDR ID Number  
 EPA ID Number

Database(s)

**SFPP, LP/KINDER MORGAN (Continued)**

**S103994117**

Violation Code: 6HV0202  
 Violation: WASTE CONTAINER W/O LABELS  
 Violation Citation: Hazardous waste containers &/or tanks are missing labels, accumulation date and/or are improperly labeled. CCR 66262.34(a)(2); 66262.34(a)(3) & 66262.34(f)  
 Activity: ACTIVE

Facility Id: 100804  
 Update Date: 11/02/2012  
 Inspection Date: 04/27/2006  
 Violation Code: 6HV3107  
 Violation: MONITORING PROCEDURES NOT AVAIL/TO HMD  
 Violation Citation: Monitoring procedures not available/complete/submitted to HMD 2632(b)& (d), 2634(d), 2641(h), 2711(a)(9)  
 Activity: ACTIVE

Facility Id: 100804  
 Update Date: 11/02/2012  
 Inspection Date: 04/27/2006  
 Violation Code: 6HV3110  
 Violation: NO ANNUAL CERT OF ATG AND SENSORS  
 Violation Citation: Annual certification for ATG and/or sensors not completed (existing tank systems only). 2641(j), 2638  
 Activity: ACTIVE

Facility Id: 100804  
 Update Date: 11/02/2012  
 Inspection Date: 10/17/2011  
 Violation Code: 6HV3105  
 Violation: NO CURRENT FINANCIAL RESPONSIBILITY  
 Violation Citation: Current evidence of financial responsibility not available. 25292.2(a), 25299.33; 2809  
 Activity: ACTIVE

Facility Id: 100804  
 Update Date: 11/02/2012  
 Inspection Date: 04/20/2004  
 Violation Code: 6HV0143  
 Violation: TP NOTIFICATION INCOMPLETE/INCORRECT  
 Violation Citation: TIERED PERMITTING: TP Notification has incomplete or incorrect information. 25201  
 Activity: ACTIVE

Facility Id: 100804  
 Update Date: 11/02/2012  
 Inspection Date: 04/20/2004  
 Violation Code: 6HV0202  
 Violation: WASTE CONTAINER W/O LABELS  
 Violation Citation: Hazardous waste containers &/or tanks are missing labels, accumulation date and/or are improperly labeled. CCR 66262.34(a)(2); 66262.34(a)(3) & 66262.34(f)  
 Activity: ACTIVE

Facility Id: 100804  
 Update Date: 11/02/2012  
 Inspection Date: 04/20/2004  
 Violation Code: 6HV1611

MAP FINDINGS

Map ID  
 Direction  
 Distance  
 Distance (ft.)Site

EDR ID Number  
 EPA ID Number

Database(s)

SFPP, LP/KINDER MORGAN (Continued)

S103994117

Violation: IMPROPER CLOSURE OF HW TANK UNIT  
 Violation Citation: Failed to properly complete and/or document closure for a hazardous waste tank system. 67383.3 & 66265.197(a)&(b)  
 Activity: ACTIVE

Facility Id: 100804  
 Update Date: 11/02/2012  
 Inspection Date: 04/20/2004  
 Violation Code: 6HV3301  
 Violation: CATH PROT:SYSTEM NOT CHECKED AS REQ  
 Violation Citation: System not checked as required by tester (at 6 months/3yrs.) 2635(a)(2)(A)  
 Activity: ACTIVE

Facility Id: 100804  
 Update Date: 11/02/2012  
 Inspection Date: 04/20/2004  
 Violation Code: 6HV3554  
 Violation: SWPP1: MONTHLY ELLD NOT DONE  
 Violation Citation: SINGLE WALLED PRESSURIZED PIPING: OPTION 1:Monthly electronic line leak detection not performed. 2643(c)(2)  
 Activity: ACTIVE

Facility Id: 100804  
 Update Date: 11/02/2012  
 Inspection Date: 11/20/2009  
 Violation Code: 6HV0224  
 Violation: MISMANAGED EMPTY CONTAINERS >5GALS.  
 Violation Citation: Failed to mark date on empty container larger than 5 gallons and/or manage it within one year. 66261.7(e) & (f).  
 Activity: ACTIVE

Facility Id: 100804  
 Update Date: 11/02/2012  
 Inspection Date: 04/27/2006  
 Violation Code: 6HV1009  
 Violation: HMBP: INADEQUATE SITE MAP  
 Violation Citation: Business Plan does not have a site map which provides sufficient or complete information for emergency response agencies. HSC 25509(a)(5) & 25505(a)(2)  
 Activity: ACTIVE

Facility Id: 100804  
 Update Date: 11/02/2012  
 Inspection Date: 04/27/2006  
 Violation Code: 6HV1018  
 Violation: INVENTORY INCOMPLETE/NOT AMENDED  
 Violation Citation: Inventory not amended for 100% increase of hazardous material onsite or inventory is incomplete. 25509, 25510  
 Activity: ACTIVE

Facility Id: 100804  
 Update Date: 11/02/2012  
 Inspection Date: 04/27/2006  
 Violation Code: 6HV0201  
 Violation: WASTE CONTAINER NOT CLOSED  
 Violation Citation: Hazardous waste containers are not kept closed while in storage. CCR



MAP FINDINGS

Map ID  
 Direction  
 Distance  
 Distance (ft.)Site

EDR ID Number  
 EPA ID Number

Database(s)

**SFPP, LP/KINDER MORGAN (Continued)**

**S103994117**

66265.173(a)  
 Activity: ACTIVE

Facility Id: 100804  
 Update Date: 11/02/2012  
 Inspection Date: 04/27/2006  
 Violation Code: 6HV3105  
 Violation: NO CURRENT FINANCIAL RESPONSIBILITY  
 Violation Citation: Current evidence of financial responsibility not available.  
 25292.2(a), 25299.33; 2809

Activity: ACTIVE

Facility Id: 100804  
 Update Date: 11/02/2012  
 Inspection Date: 04/27/2006  
 Violation Code: 6HV3192  
 Violation: NO D.O INSPECTION/INCOMPL;NO REPORTS  
 Violation Citation: Designated Operator monthly inspection not conducted or incomplete; or  
 DO inspection reports not onsite 2715 (c)(d)(e)

Activity: ACTIVE

Facility Id: 100804  
 Update Date: 11/02/2012  
 Inspection Date: 04/20/2004  
 Violation Code: 6HV1605  
 Violation: NO DAILY TANK INSPECTION/LOG  
 Violation Citation: Failed to inspect and/or document daily HW tank system inspections.  
 66265.195 ( c)

Activity: ACTIVE

Facility Id: 100804  
 Update Date: 11/02/2012  
 Inspection Date: 04/20/2004  
 Violation Code: 6HV1006  
 Violation: HMBP: INVENTORY INADEQUATE  
 Violation Citation: Business Plan inventory does not list all hazardous materials on site  
 in disclosable quantities. HSC 25504(a),25503.5

Activity: ACTIVE

Facility Id: 100804  
 Update Date: 11/02/2012  
 Inspection Date: 09/20/2004  
 Violation Code: 6HV1603  
 Violation: NO 2ND CONTAINMENT FOR HW TANK  
 Violation Citation: Failed to provide proper secondary containment and/or leak detection  
 for Hazardous waste tank system. 66265.193(a)

Activity: ACTIVE

Facility Id: 100804  
 Update Date: 11/02/2012  
 Inspection Date: 04/27/2006  
 Violation Code: 6HV3101  
 Violation: UPF PERMIT NOT CURRENT/ONSITE  
 Violation Citation: Current UPF permit not obtained/not available. 25284; 68.905, 68.1003,  
 68.1005

Activity: ACTIVE

MAP FINDINGS

Map ID  
 Direction  
 Distance  
 Distance (ft.)Site

EDR ID Number  
 EPA ID Number

Database(s)

**SFPP, LP/KINDER MORGAN (Continued)**

**S103994117**

Facility Id:	100804
Update Date:	11/02/2012
Inspection Date:	04/27/2006
Violation Code:	6HV3254
Violation:	UST SYSTEM W/O APPROVED OVERFILL PROTECT
Violation Citation:	UST system does not have an approved overfill protection system. 2635(b)(2)
Activity:	ACTIVE
Facility Id:	100804
Update Date:	11/02/2012
Inspection Date:	04/20/2004
Violation Code:	6HV1603
Violation:	NO 2ND CONTAINMENT FOR HW TANK
Violation Citation:	Failed to provide proper secondary containment and/or leak detection for Hazardous waste tank system. 66265.193(a)
Activity:	ACTIVE
Facility Id:	100804
Update Date:	11/02/2012
Inspection Date:	04/27/2006
Violation Code:	6HV3191
Violation:	NO D.O. CERT/NOTIFICATION/CHANGE
Violation Citation:	Designated Operator Notification/Change form not submitted and/or D.O. not ICC certified. 2715 (a)(b)
Activity:	ACTIVE
Facility Id:	100804
Update Date:	11/02/2012
Inspection Date:	04/27/2006
Violation Code:	6HV3701
Violation:	SWG:PIPE INTEG NOT TESTED EVERY 2 YEARS
Violation Citation:	SINGLE WALLED GRAVITY PIPING:Piping integrity test not performed every 2 years. 2643(e)
Activity:	ACTIVE
Facility Id:	100804
Update Date:	11/02/2012
Inspection Date:	04/20/2004
Violation Code:	6HV3254
Violation:	UST SYSTEM W/O APPROVED OVERFILL PROTECT
Violation Citation:	UST system does not have an approved overfill protection system. 2635(b)(2)
Activity:	ACTIVE
Facility Id:	100804
Update Date:	11/02/2012
Inspection Date:	09/20/2004
Violation Code:	6HV1601
Violation:	HAZWASTE TANKS W/O P.E. ASSESSMENT
Violation Citation:	Failed to obtain a P.E. assessment for hazardous waste tank system. 66265.191(a) or 66265.192(a)
Activity:	ACTIVE
Facility Id:	100804
Update Date:	11/02/2012
Inspection Date:	11/20/2009

MAP FINDINGS

Map ID  
 Direction  
 Distance  
 Distance (ft.)Site

EDR ID Number  
 EPA ID Number

Database(s)

**SFPP, LP/KINDER MORGAN (Continued)**

**S103994117**

Violation Code: 6HV0137  
 Violation: MANIFEST NOT COMPLETED PROPERLY  
 Violation Citation: Generator of hazardous waste has not completed the hazardous waste manifest with all information required. CCR 66262.23(a)  
 Activity: ACTIVE

Facility Id: 100804  
 Update Date: 11/02/2012  
 Inspection Date: 04/27/2006  
 Violation Code: 6HV1602  
 Violation: P.E. ASSESSMENT REPORT NOT COMPLETE  
 Violation Citation: Failed to provide adequate P.E. Assessment report for a HW tank system. 66265.191(g) or 66265.192(k)  
 Activity: ACTIVE

Facility Id: 100804  
 Update Date: 11/02/2012  
 Inspection Date: 04/27/2006  
 Violation Code: 6HV3108  
 Violation: UST ER RESPONSE PLAN NOT COMPLETE/AVAIL  
 Violation Citation: Emergency Response Plan is not available/complete. 25289(b); 2632(b), 2634(e), 2641(h)  
 Activity: ACTIVE

Facility Id: 100804  
 Update Date: 11/02/2012  
 Inspection Date: 04/27/2006  
 Violation Code: 6HV3265  
 Violation: SYS NOT RUN TO PREVENT SPILL/OVERFILL  
 Violation Citation: UST system not operated to prevent spills and/or overfills. 25292.1(a)  
 Activity: ACTIVE

Facility Id: 100804  
 Update Date: 11/02/2012  
 Inspection Date: 04/20/2004  
 Violation Code: 6HV3302  
 Violation: IMPRESSED CURRENT TEST NOT DONE ON TIME  
 Violation Citation: CATHODIC PROTECTION: Impressed current system check not done every 60 days. 2635 (a)(2)(A)  
 Activity: ACTIVE

Facility Id: 100804  
 Update Date: 11/02/2012  
 Inspection Date: 11/01/2005  
 Violation Code: 6HV0301  
 Violation: HAZWASTE:UNAUTHORIZED DISPOSAL  
 Violation Citation: Disposal or causing the disposal of hazardous waste to an unauthorized point (ground, storm drain, sewer system, trash, or air). HSC 25189.5(a) or 25189(d)  
 Activity: ACTIVE

Facility Id: 100804  
 Update Date: 11/02/2012  
 Inspection Date: 04/27/2006  
 Violation Code: 6HV1611  
 Violation: IMPROPER CLOSURE OF HW TANK UNIT  
 Violation Citation: Failed to properly complete and/or document closure for a hazardous

MAP FINDINGS

Map ID  
 Direction  
 Distance  
 Distance (ft.)Site

EDR ID Number  
 EPA ID Number

Database(s)

SFPP, LP/KINDER MORGAN (Continued)

S103994117

waste tank system. 67383.3 & 66265.197(a)&(b)  
 Activity: ACTIVE

Facility Id: 100804  
 Update Date: 11/02/2012  
 Inspection Date: 04/27/2006  
 Violation Code: 6HV0402  
 Violation: TRAINING PROGRAM NOT ADEQUATE  
 Violation Citation: Personnel training is not adequate to ensure compliance with hazardous waste regulations. CCR 66265.16(a)&(b)

Activity: ACTIVE

Facility Id: 100804  
 Update Date: 11/02/2012  
 Inspection Date: 04/27/2006  
 Violation Code: 6HV3193  
 Violation: NO TRAINING/RECORD INCOMPLETE-NOT ONSITE  
 Violation Citation: Facility employee(s) are not trained, training records are incomplete, and/or not onsite. 2715(f)

Activity: ACTIVE

Facility Id: 100804  
 Update Date: 11/02/2012  
 Inspection Date: 04/27/2006  
 Violation Code: 6HV3269  
 Violation: UST SYSTEM NOT CONT. MONITORED W/VPH  
 Violation Citation: UST system not continuously monitored using Vacuum/Pressure/Hydrostatic (VPH) system (for tank installs on or after 7/1/04). 25290.1 (d)&(e)

Activity: ACTIVE

Facility Id: 100804  
 Update Date: 11/02/2012  
 Inspection Date: 04/20/2004  
 Violation Code: 6HV1009  
 Violation: HMBP: INADEQUATE SITE MAP  
 Violation Citation: Business Plan does not have a site map which provides sufficient or complete information for emergency response agencies. HSC 25509(a)(5) & 25505(a)(2)

Activity: ACTIVE

Facility Id: 100804  
 Update Date: 11/02/2012  
 Inspection Date: 04/20/2004  
 Violation Code: 6HV3701  
 Violation: SWGP:PIPE INTEG NOT TESTED EVERY 2 YEARS  
 Violation Citation: SINGLE WALLED GRAVITY PIPING:Piping integrity test not performed every 2 years. 2643(e)

Activity: ACTIVE

Facility Id: 100804  
 Update Date: 11/02/2012  
 Inspection Date: 04/27/2006  
 Violation Code: 6HV3104  
 Violation: FORMS A & B NOT AVAIL./SUBMITTED  
 Violation Citation: CUPA UST form(s) A and/or B not available/complete/submitted to HMD. 25286(a); 2711

MAP FINDINGS

Map ID  
 Direction  
 Distance  
 Distance (ft.)Site

EDR ID Number  
 EPA ID Number

Database(s)

**SFPP, LP/KINDER MORGAN (Continued)**

**S103994117**

Activity: ACTIVE

Facility Id: 128545  
 Business Type: 6HK78  
 EPA Id Number: CAD000603795  
 APN: 433-240-15-00  
 Last HMMD Inspection: 04/23/2003  
 Permit Status: INAC  
 Permit Expiration: 08/31/2004  
 Facility Owner: EQUILON ENTERPRISES LLC  
 Facility Address: 9966 SAN DIEGO MISSION RD.  
 Facility City: SAN DIEGO  
 Facility State: CA  
 Facility Zip: 92108  
 UST Owner: Not reported  
 Handle Regulated Hazmat: Y  
 Own Or Operate UST: Not reported  
 Subject To APSA: Not reported  
 Generate Haz Waste: Y  
 Treat Haz Waste: Not reported  
 Generate Medical Waste: Not reported

Violations Inactive Permits:  
 Facility Id: 128545  
 Update Date: 11/02/2012  
 Inspection Date: 04/23/2003  
 Violation Code: 6HV0301  
 Violation: HAZWASTE:UNAUTHORIZED DISPOSAL  
 Violation Citation: Disposal or causing the disposal of hazardous waste to an unauthorized point (ground, storm drain, sewer system, trash, or air). HSC 25189.5(a) or 25189(d)  
 Activity: Inactive Permit

[Click this hyperlink](#) while viewing on your computer to access 1 additional CA\_HMMD: record(s) in the EDR Site Report.

EMI:  
 Year: 2006  
 County Code: 37  
 Air Basin: SD  
 Facility ID: 1069  
 Air District Name: SD  
 SIC Code: 5171  
 Air District Name: SAN DIEGO COUNTY APCD  
 Community Health Air Pollution Info System: Not reported  
 Consolidated Emission Reporting Rule: Not reported  
 Total Organic Hydrocarbon Gases Tons/Yr: 5.14  
 Reactive Organic Gases Tons/Yr: 5.14  
 Carbon Monoxide Emissions Tons/Yr: 0  
 NOX - Oxides of Nitrogen Tons/Yr: 0  
 SOX - Oxides of Sulphur Tons/Yr: 0  
 Particulate Matter Tons/Yr: 0  
 Part. Matter 10 Micrometers & Smlr Tons/Yr: 0

MAP FINDINGS

Map ID  
 Direction  
 Distance  
 Distance (ft.)Site

EDR ID Number

Database(s) EPA ID Number

16 **EXXON MOBIL OIL CORP** **CA San Diego Co. HMMMD** **S105112808**  
**9950 SAN DIEGO MISSION RD** **N/A**  
**SAN DIEGO, CA 92108**

SAN DIEGO CO. HMMMD:  
 Facility Id: 104288  
 Business Type: 6HK78  
 EPA Id Number: Not reported  
 APN: 433-240-27-00  
 Last HMMMD Inspection: 07/21/2003  
 Permit Status: INAC  
 Permit Expiration: 12/31/2004  
 Facility Owner: EXXON MOBIL OIL CORP  
 Facility Address: 9950 SAN DIEGO MISSION RD  
 Facility City: SAN DIEGO  
 Facility State: CA  
 Facility Zip: 92108  
 UST Owner: Not reported  
 Handle Regulated Hazmat: Y  
 Own Or Operate UST: Not reported  
 Subject To APSA: Not reported  
 Generate Haz Waste: Y  
 Treat Haz Waste: Not reported  
 Generate Medical Waste: Not reported

16 **9950 SAN DIEGO MISSION RD** **ERNS** **2007318174**  
**SAN DIEGO, CA 92108** **N/A**

[Click this hyperlink](#) while viewing on your computer to access additional ERNS detail in the EDR Site Report.

16 **9950 SAN DIEGO MISSION RD** **ERNS** **2007327298**  
**SAN DIEGO, CA 92108** **N/A**

[Click this hyperlink](#) while viewing on your computer to access additional ERNS detail in the EDR Site Report.

16 **9950 SAN DIEGO MISSION RD** **ERNS** **2007304631**  
**SAN DIEGO, CA 92108** **N/A**

[Click this hyperlink](#) while viewing on your computer to access additional ERNS detail in the EDR Site Report.

MAP FINDINGS

Map ID	Direction	Distance	Distance (ft.)Site	Database(s)	EPA ID Number	EDR ID Number
16			9950 SAN DIEGO MISSION RD SAN DIEGO, CA 92108	ERNS	2007309480 N/A	
<p><a href="#">Click this hyperlink</a> while viewing on your computer to access additional ERNS detail in the EDR Site Report.</p>						
16			9950 SAN DIEGO MISSION RD SAN DIEGO, CA 92108	ERNS	2008901907 N/A	
<p><a href="#">Click this hyperlink</a> while viewing on your computer to access additional ERNS detail in the EDR Site Report.</p>						
16			9950 SAN DIEGO MISSION RD SAN DIEGO, CA 92108	ERNS	2008907072 N/A	
<p><a href="#">Click this hyperlink</a> while viewing on your computer to access additional ERNS detail in the EDR Site Report.</p>						
16			9950 SAN DIEGO MISSION RD SAN DIEGO, CA 92108	ERNS	2008907458 N/A	
<p><a href="#">Click this hyperlink</a> while viewing on your computer to access additional ERNS detail in the EDR Site Report.</p>						
16			9950 SAN DIEGO MISSION RD SAN DIEGO, CA 92108	ERNS	2007305298 N/A	
<p><a href="#">Click this hyperlink</a> while viewing on your computer to access additional ERNS detail in the EDR Site Report.</p>						

MAP FINDINGS

Map ID	Direction	Distance	Distance (ft.)Site	Database(s)	EPA ID Number	EDR ID Number
16			<b>9950 SAN DIEGO MISSION ROAD SAN DIEGO, CA 92108</b>	ERNS	2007331250 N/A	
<p><a href="#">Click this hyperlink</a> while viewing on your computer to access additional ERNS detail in the EDR Site Report.</p>						
16			<b>9950 SAN DIEGO MISSION RD SAN DIEGO, CA 92108</b>	ERNS	2008861905 N/A	
<p><a href="#">Click this hyperlink</a> while viewing on your computer to access additional ERNS detail in the EDR Site Report.</p>						
16			<b>9950 SAN DIEGO MISSION RD SAN DIEGO, CA</b>	ERNS	2008863120 N/A	
<p><a href="#">Click this hyperlink</a> while viewing on your computer to access additional ERNS detail in the EDR Site Report.</p>						
16			<b>9950 SAN DIEGO MISSION RD SAN DIEGO, CA</b>	ERNS	2008874573 N/A	
<p><a href="#">Click this hyperlink</a> while viewing on your computer to access additional ERNS detail in the EDR Site Report.</p>						
16			<b>9950 SAN DIEGO MISSION ROAD SAN DIEGO, CA 92108</b>	ERNS	2007307481 N/A	
<p><a href="#">Click this hyperlink</a> while viewing on your computer to access additional ERNS detail in the EDR Site Report.</p>						



MAP FINDINGS

Map ID	Direction	Distance	Distance (ft.)	Site	Database(s)	EPA ID Number	EDR ID Number
16				<b>9950 SAN DIEGO MISSION ROAD SAN DIEGO, CA 92108</b>	ERNS	2008868653 N/A	
<p><a href="#">Click this hyperlink</a> while viewing on your computer to access additional ERNS detail in the EDR Site Report.</p>							
16				<b>9950 SAN DIEGO MISSION RD SAN DIEGO, CA</b>	ERNS	2008871285 N/A	
<p><a href="#">Click this hyperlink</a> while viewing on your computer to access additional ERNS detail in the EDR Site Report.</p>							
16				<b>9950 SAN DIEGO MISSION RD SAN DIEGO, CA 92108</b>	ERNS	2009907072 N/A	
<p><a href="#">Click this hyperlink</a> while viewing on your computer to access additional ERNS detail in the EDR Site Report.</p>							
16				<b>9950 SAN DIEGO MISSION RD SAN DIEGO, CA</b>	ERNS	2005629120 N/A	
<p><a href="#">Click this hyperlink</a> while viewing on your computer to access additional ERNS detail in the EDR Site Report.</p>							
16				<b>9950 SAN DIEGO MISSION ROAD SAN DIEGO, CA</b>	ERNS	2005625479 N/A	
<p><a href="#">Click this hyperlink</a> while viewing on your computer to access additional ERNS detail in the EDR Site Report.</p>							

MAP FINDINGS

Map ID	Direction	Distance	Distance (ft.)	Site	Database(s)	EPA ID Number	EDR ID Number
16				9950 SAN DIEGO MISSION ROAD SAN DIEGO, CA	ERNS	2005625488 N/A	
<p><a href="#">Click this hyperlink</a> while viewing on your computer to access additional ERNS detail in the EDR Site Report.</p>							
16				9950 SAN DIEGO MISSION ROAD SAN DIEGO, CA	ERNS	2005627773 N/A	
<p><a href="#">Click this hyperlink</a> while viewing on your computer to access additional ERNS detail in the EDR Site Report.</p>							
16				9950 SAN DIEGO MISSION RD SAN DIEGO, CA	ERNS	2005617317 N/A	
<p><a href="#">Click this hyperlink</a> while viewing on your computer to access additional ERNS detail in the EDR Site Report.</p>							
16				9950 SAN DIEGO MISSION RD SAN DIEGO, CA	ERNS	2005619545 N/A	
<p><a href="#">Click this hyperlink</a> while viewing on your computer to access additional ERNS detail in the EDR Site Report.</p>							
16				9950 SAN DIEGO MISSION RD SAN DIEGO, CA	ERNS	2005627632 N/A	
<p><a href="#">Click this hyperlink</a> while viewing on your computer to access additional ERNS detail in the EDR Site Report.</p>							

MAP FINDINGS

Map ID  
 Direction  
 Distance  
 Distance (ft.)Site  
 Database(s)  
 EPA ID Number  
 EDR ID Number

16 **9950 SAN DIEGO MISSION ROAD** ERNS 2005627405  
**SAN DIEGO, CA 92108** N/A

[Click this hyperlink](#) while viewing on your computer to access additional ERNS detail in the EDR Site Report.

16 **SHELL OIL PRODUCTS US-MISSION VALLEY TER** FINDS 1014677506  
**9950 SAN DIEGO MISSION ROAD** N/A  
**SAN DIEGO, CA 92108**

FINDS:

Registry ID: 110041999308

Environmental Interest/Information System  
 HAZARDOUS WASTE BIENNIAL REPORTER

16 **MISSION VALLEY TERMINAL AT0404** CA San Diego Co. HMMD S106061820  
**9950 SAN DIEGO MISSION RD** CA SAN DIEGO CO. SAM N/A  
**SAN DIEGO, CA 92108**

SAN DIEGO CO. HMMD:

Facility Id: 121132  
 Business Type: Not reported  
 EPA Id Number: Not reported  
 APN: 433-240-27-00  
 Last HMMD Inspection: Not reported  
 Permit Status: INAC  
 Permit Expiration: Not reported  
 Facility Owner: EXXON  
 Facility Address: 9950 SAN DIEGO MISSION RD  
 Facility City: SAN DIEGO  
 Facility State: CA  
 Facility Zip: 92108-1721  
 UST Owner: EXXON  
 Handle Regulated Hazmat: Not reported  
 Own Or Operate UST: Not reported  
 Subject To APSA: Not reported  
 Generate Haz Waste: Not reported  
 Treat Haz Waste: Not reported  
 Generate Medical Waste: Not reported

UST:

UST Name: UNDERGROUND TANK 121132 T001  
 Last Update: 2012-11-02 14:17:38  
 Permit Number: 121132  
 Tank Type: SINGLE WALL  
 Additional Id: 001  
 Capacity Gallons: 15000  
 UST Contents: Not reported  
 Other Content Info: SEE FILE FOR CONTENTS  
 Reg Status: REMOVED  
 Remove Close Date: 1987-01-12 00:00:00  
 Year Installed: Not reported

MAP FINDINGS

Map ID  
 Direction  
 Distance  
 Distance (ft.)Site

EDR ID Number  
 EPA ID Number

Database(s)

**MISSION VALLEY TERMINAL AT0404 (Continued)**

**S106061820**

Pipe Type: Not reported  
 Delivery System: Not reported  
 Monitor Code: 90  
 UST Monitor Method: NO MONITORING ALTERNATIVE SELECTED. VERIFY AND ENTER MONITORING ALTERNATIVE DURING INSPECTION.

**SAN DIEGO CO. SAM:**

Case Number: H21132-001  
 Agency: CA Regional Water Quality Control Board  
**Funding: Non Billable**  
 Facility Type: Drinking Water Aquifer Impacted  
 Facility Status: Preliminary Assessment  
 Date: 5/23/1994  
 Date Began: 5/23/1994

16

**9950 SAN DIEGO MISSION ROAD  
 SAN DIEGO, CA 92108**

**ERNS 2005615542  
 N/A**

[Click this hyperlink](#) while viewing on your computer to access additional ERNS detail in the EDR Site Report.

16

**KINDER MORGAN MV TERMINAL  
 9950 SAN DIEGO MISSION RD  
 SAN DIEGO, CA 92108**

**FINDS 1011982214  
 N/A**

**FINDS:**

Registry ID: 110037956049

**Environmental Interest/Information System**

ICIS (Integrated Compliance Information System) is the Integrated Compliance Information System and provides a database that, when complete, will contain integrated Enforcement and Compliance information across most of EPA's programs. The vision for ICIS is to replace EPA's independent databases that contain Enforcement data with a single repository for that information. Currently, ICIS contains all Federal Administrative and Judicial enforcement actions. This information is maintained in ICIS by EPA in the Regional offices and it Headquarters. A future release of ICIS will replace the Permit Compliance System (PCS) which supports the NPDES and will integrate that information with Federal actions already in the system. ICIS also has the capability to track other activities occurring in the Region that support Compliance and Enforcement programs. These include; Incident Tracking, Compliance Assistance, and Compliance Monitoring.

MAP FINDINGS

Map ID  
 Direction  
 Distance  
 Distance (ft.)Site Database(s) EDR ID Number  
 EPA ID Number

16 9950 SAN DIEGO MISSION RD EDR US Hist Auto Stat 1015690537  
 SAN DIEGO, CA 92108 N/A

EDR Historical Auto Stations:  
 Name: EXXONMOBIL  
 Year: 2009  
 Address: 9950 SAN DIEGO MISSION RD

16 EQUILON INTERPRISES LLC MISSION VALLEY TERMINAL FINDS 1016072134  
 9950 SAN DIEGO MISSION ROAD N/A  
 SAN DIEGO, CA 92108

FINDS:

Registry ID: 110002334493

Environmental Interest/Information System

AFS (Aerometric Information Retrieval System (AIRS) Facility Subsystem) replaces the former Compliance Data System (CDS), the National Emission Data System (NEDS), and the Storage and Retrieval of Aerometric Data (SAROAD). AIRS is the national repository for information concerning airborne pollution in the United States. AFS is used to track emissions and compliance data from industrial plants. AFS data are utilized by states to prepare State Implementation Plans to comply with regulatory programs and by EPA as an input for the estimation of total national emissions. AFS is undergoing a major redesign to support facility operating permits required under Title V of the Clean Air Act.

FRP

AIR SYNTHETIC MINOR

California Hazardous Waste Tracking System - Datamart (HWTS-DATAMART) provides California with information on hazardous waste shipments for generators, transporters, and treatment, storage, and disposal facilities.

US EPA TRIS (Toxics Release Inventory System) contains information from facilities on the amounts of over 300 listed toxic chemicals that these facilities release directly to air, water, land, or that are transported off-site.

RCRAInfo is a national information system that supports the Resource Conservation and Recovery Act (RCRA) program through the tracking of events and activities related to facilities that generate, transport, and treat, store, or dispose of hazardous waste. RCRAInfo allows RCRA program staff to track the notification, permit, compliance, and corrective action activities required under RCRA.

HAZARDOUS WASTE BIENNIAL REPORTER

CRITERIA AND HAZARDOUS AIR POLLUTANT INVENTORY

MAP FINDINGS

Map ID			EDR ID Number
Direction			
Distance			
Distance (ft.)	Site	Database(s)	EPA ID Number

<b>16</b>	<b>EXXONMOBIL OIL CORP MISSION VALLEY TERMINAL</b> <b>9950 SAN DIEGO MISSION RD.</b> <b>SAN DIEGO, CA 92108</b>	<b>FINDS</b>	<b>1016112203</b> <b>N/A</b>
-----------	---	--------------	---------------------------------

FINDS:

Registry ID: 110000478769

Environmental Interest/Information System  
FRP

US EPA TRIS (Toxics Release Inventory System) contains information from facilities on the amounts of over 300 listed toxic chemicals that these facilities release directly to air, water, land, or that are transported off-site.

RCRAInfo is a national information system that supports the Resource Conservation and Recovery Act (RCRA) program through the tracking of events and activities related to facilities that generate, transport, and treat, store, or dispose of hazardous waste. RCRAInfo allows RCRA program staff to track the notification, permit, compliance, and corrective action activities required under RCRA.

**CRITERIA AND HAZARDOUS AIR POLLUTANT INVENTORY**

ICIS (Integrated Compliance Information System) is the Integrated Compliance Information System and provides a database that, when complete, will contain integrated Enforcement and Compliance information across most of EPA's programs. The vision for ICIS is to replace EPA's independent databases that contain Enforcement data with a single repository for that information. Currently, ICIS contains all Federal Administrative and Judicial enforcement actions. This information is maintained in ICIS by EPA in the Regional offices and it Headquarters. A future release of ICIS will replace the Permit Compliance System (PCS) which supports the NPDES and will integrate that information with Federal actions already in the system. ICIS also has the capability to track other activities occurring in the Region that support Compliance and Enforcement programs. These include; Incident Tracking, Compliance Assistance, and Compliance Monitoring.

<b>16</b>	<b>9950 SAN DIEGO MISSION RD</b> <b>SAN DIEGO, CA 92108</b>	<b>ERNS</b>	<b>2009901907</b> <b>N/A</b>
-----------	--	-------------	---------------------------------

[Click this hyperlink](#) while viewing on your computer to access additional ERNS detail in the EDR Site Report.

MAP FINDINGS

Map ID	Direction	Distance	Distance (ft.)	Site	Database(s)	EPA ID Number	EDR ID Number
16				9950 SAN DIEGO MISSION RD SAN DIEGO, CA 92108	ERNS	2009916632 N/A	
<p><a href="#">Click this hyperlink</a> while viewing on your computer to access additional ERNS detail in the EDR Site Report.</p>							
16				9950 SAN DIEGO MISSION RD SAN DIEGO, CA 92108	ERNS	2009919409 N/A	
<p><a href="#">Click this hyperlink</a> while viewing on your computer to access additional ERNS detail in the EDR Site Report.</p>							
16				9950 SAN DIEGO MISSION RD SAN DIEGO, CA 92108	ERNS	2009893940 N/A	
<p><a href="#">Click this hyperlink</a> while viewing on your computer to access additional ERNS detail in the EDR Site Report.</p>							
16				9950 SAN DIEGO MISSION RD SAN DIEGO, CA 92108	ERNS	2009907458 N/A	
<p><a href="#">Click this hyperlink</a> while viewing on your computer to access additional ERNS detail in the EDR Site Report.</p>							
16				9950 SAN DIEGO MISSION RD SAN DIEGO, CA 92108	ERNS	2009908805 N/A	
<p><a href="#">Click this hyperlink</a> while viewing on your computer to access additional ERNS detail in the EDR Site Report.</p>							

MAP FINDINGS

Map ID	Direction	Distance	Distance (ft.)	Site	Database(s)	EPA ID Number	EDR ID Number
16				9950 SAN DIEGO MISSION RD SAN DIEGO, CA 92108	ERNS	2008916321 N/A	
<p><a href="#">Click this hyperlink</a> while viewing on your computer to access additional ERNS detail in the EDR Site Report.</p>							
16				9950 SAN DIEGO MISSION RD SAN DIEGO, CA 92108	ERNS	2010936647 N/A	
<p><a href="#">Click this hyperlink</a> while viewing on your computer to access additional ERNS detail in the EDR Site Report.</p>							
16				9950 SAN DIEGO MISSION ROAD SAN DIEGO, CA	ERNS	2005624163 N/A	
<p><a href="#">Click this hyperlink</a> while viewing on your computer to access additional ERNS detail in the EDR Site Report.</p>							
16				9950 SAN DIEGO MISSION ROAD SAN DIEGO, CA	ERNS	2005624685 N/A	
<p><a href="#">Click this hyperlink</a> while viewing on your computer to access additional ERNS detail in the EDR Site Report.</p>							
16				9950 SAN DIEGO MISSION RD SAN DIEGO, CA	ERNS	2005617240 N/A	
<p><a href="#">Click this hyperlink</a> while viewing on your computer to access additional ERNS detail in the EDR Site Report.</p>							



MAP FINDINGS

Map ID			EDR ID Number
Direction			
Distance			
Distance (ft.)	Site	Database(s)	EPA ID Number

---

16	<b>9950 SAN DIEGO MISSION RD SAN DIEGO, CA 92108</b>	ERNS	<b>2005623766 N/A</b>
----	--	------	---------------------------

[Click this hyperlink](#) while viewing on your computer to access additional ERNS detail in the EDR Site Report.

---

16	<b>9950 SAN DIEGO MISSION RD SAN DIEGO, CA 92108</b>	ERNS	<b>2009912438 N/A</b>
----	--	------	---------------------------

[Click this hyperlink](#) while viewing on your computer to access additional ERNS detail in the EDR Site Report.

---

16	<b>9950 SAN DIEGO MISSION RD SAN DIEGO, CA 92108</b>	ERNS	<b>2009915441 N/A</b>
----	--	------	---------------------------

[Click this hyperlink](#) while viewing on your computer to access additional ERNS detail in the EDR Site Report.

---

16	<b>9950 SAN DIEGO MISSION RD SAN DIEGO, CA 92108</b>	ERNS	<b>2009916321 N/A</b>
----	--	------	---------------------------

[Click this hyperlink](#) while viewing on your computer to access additional ERNS detail in the EDR Site Report.

---

16	<b>9950 SAN DIEGO MISSION RD SAN DIEGO, CA 92108</b>	ERNS	<b>2008915441 N/A</b>
----	--	------	---------------------------

[Click this hyperlink](#) while viewing on your computer to access additional ERNS detail in the EDR Site Report.

MAP FINDINGS

Map ID  
 Direction  
 Distance  
 Distance (ft.)Site

EDR ID Number  
 Database(s)  
 EPA ID Number

16      **TOSCO CORPORATION, SAN DIEGO TERMINAL**      RCRA NonGen / NLR      1000175605  
**9950 SAN DIEGO MISSION ROAD**      US AIRS      CAD000628743  
**SAN DIEGO, CA 92120**

RCRA NonGen / NLR:

Date form received by agency: 08/18/1980  
 Facility name: TOSCO CORPORATION, SAN DIEGO TERMINAL  
 Facility address: 9950 SAN DIEGO MISSION ROAD  
 SAN DIEGO, CA 92120  
 EPA ID: CAD000628743  
 Mailing address: 10100 SANTA MONICA BOULEVARD  
 LOS ANGELES, CA 90067  
 Contact: ENVIRONMENTAL MANAGER  
 Contact address: 9950 SAN DIEGO MISSION ROAD  
 SAN DIEGO, CA 92120  
 Contact country: US  
 Contact telephone: (213) 552-7000  
 Contact email: Not reported  
 EPA Region: 09  
 Classification: Non-Generator  
 Description: Handler: Non-Generators do not presently generate hazardous waste

Owner/Operator Summary:

Owner/operator name: SAN DIEGO PIPELINE COMPANY  
 Owner/operator address: NOT REQUIRED  
 NOT REQUIRED, ME 99999  
 Owner/operator country: Not reported  
 Owner/operator telephone: (415) 555-1212  
 Legal status: Private  
 Owner/Operator Type: Owner  
 Owner/Op start date: Not reported  
 Owner/Op end date: Not reported

Owner/operator name: NOT REQUIRED  
 Owner/operator address: NOT REQUIRED  
 NOT REQUIRED, ME 99999  
 Owner/operator country: Not reported  
 Owner/operator telephone: (415) 555-1212  
 Legal status: Private  
 Owner/Operator Type: Operator  
 Owner/Op start date: Not reported  
 Owner/Op end date: Not reported

Handler Activities Summary:

U.S. importer of hazardous waste: No  
 Mixed waste (haz. and radioactive): No  
 Recycler of hazardous waste: No  
 Transporter of hazardous waste: No  
 Treater, storer or disposer of HW: No  
 Underground injection activity: No  
 On-site burner exemption: No  
 Furnace exemption: No  
 Used oil fuel burner: No  
 Used oil processor: No  
 User oil refiner: No  
 Used oil fuel marketer to burner: No  
 Used oil Specification marketer: No  
 Used oil transfer facility: No

MAP FINDINGS

Map ID  
 Direction  
 Distance  
 Distance (ft.)Site

EDR ID Number  
 EPA ID Number

Database(s)

**TOSCO CORPORATION, SAN DIEGO TERMINAL (Continued)**

**1000175605**

Used oil transporter: No

Violation Status: No violations found

**AIRS (AFS):**

**Compliance and Violation Data Major Sources:**

EPA plant ID: 110002334493  
 Plant name: SFPPLP  
 Plant address: 9950 SAN DIEGO MISSION RD  
 SAN DIEGO, CA 92108  
 County: SAN DIEGO  
 Region code: 09  
 Dunn & Bradst #: 080912587  
 Air quality cntrl region: 029  
 Sic code: 4613  
 Sic code desc: REFINED PETROLEUM PIPELINES  
 North Am. industrial classf: 486910  
 NAIC code description: Pipeline Transportation of Refined Petroleum Products  
 Default compliance status: IN COMPLIANCE - INSPECTION  
 Default classification: POTENTIAL EMISSIONS ARE BELOW ALL APPLICABLE MAJOR SOURCE THRESHOLDS  
 IF AND ONLY IF THE SOURCE COMPLIES WITH FEDERALLY ENFORCEABLE  
 REGULATIONS OR LIMITATIONS.  
 Govt facility: ALL OTHER FACILITIES NOT OWNED OR OPERATED BY A FEDERAL, STATE, OR  
 LOCAL GOVERNMENT  
 Current HPV: Not reported

16

**POWERINE OIL CO  
 9950 SAN DIEGO MISSION RD  
 SAN DIEGO, CA 92108**

**RCRA-SQG 1000215388  
 CA San Diego Co. HMMD CAT080012917  
 CA HAZNET**

**RCRA-SQG:**

Date form received by agency: 09/01/1996  
 Facility name: POWERINE OIL CO  
 Facility address: 9950 SAN DIEGO MISSION RD  
 SAN DIEGO, CA 92108  
 EPA ID: CAT080012917  
 Mailing address: 12354 LAKELAND ROAD  
 SANTA FE SPRINGS, CA 90670  
 Contact: Not reported  
 Contact address: Not reported  
 Not reported  
 Contact country: US  
 Contact telephone: Not reported  
 Contact email: Not reported  
 EPA Region: 09  
 Classification: Small Small Quantity Generator  
 Description: Handler: generates more than 100 and less than 1000 kg of hazardous  
 waste during any calendar month and accumulates less than 6000 kg of  
 hazardous waste at any time; or generates 100 kg or less of hazardous  
 waste during any calendar month, and accumulates more than 1000 kg of  
 hazardous waste at any time

**Owner/Operator Summary:**

Owner/operator name: POWERINE OIL COMPANY  
 Owner/operator address: NOT REQUIRED

MAP FINDINGS

Map ID  
 Direction  
 Distance  
 Distance (ft.)Site

EDR ID Number  
 EPA ID Number

Database(s)

**POWERINE OIL CO (Continued)**

**1000215388**

NOT REQUIRED, ME 99999  
 Owner/operator country: Not reported  
 Owner/operator telephone: (415) 555-1212  
 Legal status: Private  
 Owner/Operator Type: Owner  
 Owner/Op start date: Not reported  
 Owner/Op end date: Not reported

Owner/operator name: NOT REQUIRED  
 Owner/operator address: NOT REQUIRED  
 NOT REQUIRED, ME 99999

Owner/operator country: Not reported  
 Owner/operator telephone: (415) 555-1212  
 Legal status: Private  
 Owner/Operator Type: Operator  
 Owner/Op start date: Not reported  
 Owner/Op end date: Not reported

Handler Activities Summary:

U.S. importer of hazardous waste: No  
 Mixed waste (haz. and radioactive): No  
 Recycler of hazardous waste: No  
 Transporter of hazardous waste: No  
 Treater, storer or disposer of HW: No  
 Underground injection activity: No  
 On-site burner exemption: No  
 Furnace exemption: No  
 Used oil fuel burner: No  
 Used oil processor: No  
 User oil refiner: No  
 Used oil fuel marketer to burner: No  
 Used oil Specification marketer: No  
 Used oil transfer facility: No  
 Used oil transporter: No

Historical Generators:

Date form received by agency: 11/18/1980  
 Site name: POWERINE OIL CO  
 Classification: Large Quantity Generator

Violation Status: No violations found

SAN DIEGO CO. HMMD:

Facility Id: 102383  
 Business Type: 6HK78  
 EPA Id Number: CAT080012917  
 APN: 433-240-27-00  
 Last HMMD Inspection: 02/14/1994  
 Permit Status: INAC  
 Permit Expiration: 02/14/1994  
 Facility Owner: POWERINE OIL COMPANY  
 Facility Address: 12354 LAKELAND RD  
 Facility City: SANTA FE SPRING  
 Facility State: CA  
 Facility Zip: 90670-  
 UST Owner: Not reported  
 Handle Regulated Hazmat: Y

MAP FINDINGS

Map ID  
 Direction  
 Distance  
 Distance (ft.)Site

EDR ID Number  
 EPA ID Number

Database(s)

**POWERINE OIL CO (Continued)**

**1000215388**

Own Or Operate UST: Not reported  
 Subject To APSA: Not reported  
 Generate Haz Waste: Not reported  
 Treat Haz Waste: Not reported  
 Generate Medical Waste: Not reported

**HAZNET:**

envid: 1000215388  
 Year: 1994  
 GEPAID: CAT080012917  
 Contact: CASTLE ENERGY CORP  
 Telephone: 0000000000  
 Mailing Name: Not reported  
 Mailing Address: 12354 LAKELAND ROAD  
 Mailing City,St,Zip: SANTA FE SPRINGS, CA 906700000  
 Gen County: Not reported  
 TSD EPA ID: CAT080011059  
 TSD County: Not reported  
 Waste Category: Unspecified oil-containing waste  
 Disposal Method: Disposal, Other  
 Tons: .1500  
 Facility County: San Diego

16

**SHELL OIL PRODUCTS US-MISSION VALLEY TER  
 9950 SAN DIEGO MISSION ROAD  
 SAN DIEGO, CA 92108**

**RCRA-LQG 1007198641  
 CA HAZNET CAD000603795**

**RCRA-LQG:**

Date form received by agency: 02/19/2004  
 Facility name: SHELL OIL PRODUCTS US-MISSION VALLEY TER  
 Facility address: 9950 SAN DIEGO MISSION ROAD  
 SAN DIEGO, CA 92108  
 EPA ID: CAD000603795  
 Mailing address: P. O. BOX 2648, TSP1505A  
 HOUSTON, TX 772522648  
 Contact: SONDRA E BIENVENU  
 Contact address: Not reported  
 Not reported  
 Contact country: US  
 Contact telephone: (713) 241-5036  
 Contact email: SEBIENVENU@SHELLOPUS.COM  
 EPA Region: 09  
 Classification: Large Quantity Generator  
 Description: Handler: generates 1,000 kg or more of hazardous waste during any calendar month; or generates more than 1 kg of acutely hazardous waste during any calendar month; or generates more than 100 kg of any residue or contaminated soil, waste or other debris resulting from the cleanup of a spill, into or on any land or water, of acutely hazardous waste during any calendar month; or generates 1 kg or less of acutely hazardous waste during any calendar month, and accumulates more than 1 kg of acutely hazardous waste at any time; or generates 100 kg or less of any residue or contaminated soil, waste or other debris resulting from the cleanup of a spill, into or on any land or water, of acutely hazardous waste during any calendar month, and accumulates more than 100 kg of that material at any time

MAP FINDINGS

Map ID  
 Direction  
 Distance  
 Distance (ft.)Site

EDR ID Number  
 EPA ID Number

Database(s)

**SHELL OIL PRODUCTS US-MISSION VALLEY TER (Continued)**

**1007198641**

Owner/Operator Summary:

Owner/operator name: EQUILON ENTERPRISES LLD DBA SHELL OIL PR  
 Owner/operator address: Not reported  
 Not reported  
 Owner/operator country: US  
 Owner/operator telephone: Not reported  
 Legal status: Private  
 Owner/Operator Type: Operator  
 Owner/Op start date: 07/01/1998  
 Owner/Op end date: Not reported

Owner/operator name: EQUILON ENTERPRISES LLC DBA SHELL OIL PR  
 Owner/operator address: P. O. BOX 2648  
 HOUSTON, TX 77252  
 Owner/operator country: US  
 Owner/operator telephone: Not reported  
 Legal status: Private  
 Owner/Operator Type: Owner  
 Owner/Op start date: 07/01/1998  
 Owner/Op end date: Not reported

Handler Activities Summary:

U.S. importer of hazardous waste: No  
 Mixed waste (haz. and radioactive): No  
 Recycler of hazardous waste: No  
 Transporter of hazardous waste: No  
 Treater, storer or disposer of HW: No  
 Underground injection activity: No  
 On-site burner exemption: No  
 Furnace exemption: No  
 Used oil fuel burner: No  
 Used oil processor: No  
 User oil refiner: No  
 Used oil fuel marketer to burner: No  
 Used oil Specification marketer: No  
 Used oil transfer facility: No  
 Used oil transporter: No

. Waste code: D001  
 . Waste name: IGNITABLE WASTE  
  
 . Waste code: D018  
 . Waste name: BENZENE

Historical Generators:

Date form received by agency: 03/08/1994  
 Site name: SHELL OIL COMPANY  
 Classification: Large Quantity Generator

Date form received by agency: 02/24/1992  
 Site name: SHELL-MISSION VALLEY PLANT  
 Classification: Large Quantity Generator

Date form received by agency: 04/13/1990  
 Site name: SHELL OIL CO- MISSION VALLEY PLANT  
 Classification: Large Quantity Generator

MAP FINDINGS

Map ID  
 Direction  
 Distance  
 Distance (ft.)Site

EDR ID Number

Database(s) EPA ID Number

**SHELL OIL PRODUCTS US-MISSION VALLEY TER (Continued)**

**1007198641**

Violation Status: No violations found

HAZNET:

envid: 1007198641  
 Year: 2002  
 GEPAID: CAD000603795  
 Contact: SONDRA E BIENVENU  
 Telephone: 7132415036  
 Mailing Name: Not reported  
 Mailing Address: P. O. BOX 2648, TSP1505A  
 Mailing City,St,Zip: HOUSTON, TX 772522648  
 Gen County: Not reported  
 TSD EPA ID: CAT080013352  
 TSD County: Not reported  
 Waste Category: Aqueous solution with total organic residues less than 10 percent  
 Disposal Method: Recycler  
 Tons: 0.52  
 Facility County: San Diego

envid: 1007198641  
 Year: 2001  
 GEPAID: CAD000603795  
 Contact: SONDRA E BIENVENU  
 Telephone: 7132415036  
 Mailing Name: Not reported  
 Mailing Address: P. O. BOX 2648, TSP1505A  
 Mailing City,St,Zip: HOUSTON, TX 772522648  
 Gen County: Not reported  
 TSD EPA ID: CAD028409019  
 TSD County: Not reported  
 Waste Category: Other empty containers 30 gallons or more  
 Disposal Method: Transfer Station  
 Tons: 0.15  
 Facility County: San Diego

envid: 1007198641  
 Year: 2001  
 GEPAID: CAD000603795  
 Contact: SONDRA E BIENVENU  
 Telephone: 7132415036  
 Mailing Name: Not reported  
 Mailing Address: P. O. BOX 2648, TSP1505A  
 Mailing City,St,Zip: HOUSTON, TX 772522648  
 Gen County: Not reported  
 TSD EPA ID: CAD028409019  
 TSD County: Not reported  
 Waste Category: Empty containers less than 30 gallons  
 Disposal Method: Transfer Station  
 Tons: 0.01  
 Facility County: San Diego

envid: 1007198641  
 Year: 2001  
 GEPAID: CAD000603795  
 Contact: SONDRA E BIENVENU  
 Telephone: 7132415036  
 Mailing Name: Not reported  
 Mailing Address: P. O. BOX 2648, TSP1505A

MAP FINDINGS

Map ID  
 Direction  
 Distance  
 Distance (ft.)Site

EDR ID Number  
 EPA ID Number

Database(s)

**SHELL OIL PRODUCTS US-MISSION VALLEY TER (Continued)**

**1007198641**

Mailing City,St,Zip: HOUSTON, TX 772522648  
 Gen County: Not reported  
 TSD EPA ID: CAD028409019  
 TSD County: Not reported  
 Waste Category: Contaminated soil from site clean-up  
 Disposal Method: Transfer Station  
 Tons: 0.5  
 Facility County: San Diego

envid: 1007198641  
 Year: 2000  
 GEPAID: CAD000603795  
 Contact: SONDR A E BIENVENU  
 Telephone: 7132415036  
 Mailing Name: Not reported  
 Mailing Address: P. O. BOX 2648, TSP1505A  
 Mailing City,St,Zip: HOUSTON, TX 772522648  
 Gen County: Not reported  
 TSD EPA ID: CAD028409019  
 TSD County: Not reported  
 Waste Category: Aqueous solution with total organic residues less than 10 percent  
 Disposal Method: Treatment, Tank  
 Tons: 16.68  
 Facility County: San Diego

[Click this hyperlink](#) while viewing on your computer to access  
 1 additional CA\_HAZNET: record(s) in the EDR Site Report.

16

**SFPP, L.P. MISSION VALLEY TERMINAL  
 9950 SAN DIEGO MISSION RD  
 SAN DIEGO, CA 92108**

**RCRA-LQG 1000409080  
 CAD080912587**

RCRA-LQG:  
 Date form received by agency:03/01/2014  
 Facility name: SFPP, L.P. MISSION VALLEY TERMINAL  
 Facility address: 9950 SAN DIEGO MISSION RD  
 SAN DIEGO, CA 92108  
 EPA ID: CAD080912587  
 Mailing address: TOWN AND COUNTRY RD  
 ORANGE, CA 92868  
 Contact: KARINA G HANKINS  
 Contact address: TOWN AND COUNTRY RD  
 ORANGE, CA 92868  
 Contact country: Not reported  
 Contact telephone: (714) 560-4887  
 Contact email: KARINA\_HANKINS@KINDERMORGAN.COM  
 EPA Region: 09  
 Land type: Private  
 Classification: Large Quantity Generator  
 Description: Handler: generates 1,000 kg or more of hazardous waste during any calendar month; or generates more than 1 kg of acutely hazardous waste during any calendar month; or generates more than 100 kg of any residue or contaminated soil, waste or other debris resulting from the cleanup of a spill, into or on any land or water, of acutely hazardous waste during any calendar month; or generates 1 kg or less of acutely hazardous waste during any calendar month, and accumulates more than 1 kg of acutely hazardous waste at any time; or generates 100 kg or less of any residue or contaminated soil, waste or other debris resulting



MAP FINDINGS

Map ID  
 Direction  
 Distance  
 Distance (ft.)Site

EDR ID Number  
 EPA ID Number

Database(s)

**SFPP, L.P. MISSION VALLEY TERMINAL (Continued)**

**1000409080**

from the cleanup of a spill, into or on any land or water, of acutely hazardous waste during any calendar month, and accumulates more than 100 kg of that material at any time

Owner/Operator Summary:

Owner/operator name: SFPP, L.P.  
 Owner/operator address: TOWN AND COUNTRY RD  
 ORANGE, CA 92868  
 Owner/operator country: Not reported  
 Owner/operator telephone: (714) 560-4887  
 Legal status: Private  
 Owner/Operator Type: Operator  
 Owner/Op start date: 02/08/1990  
 Owner/Op end date: Not reported

Owner/operator name: SFPP, L.P.  
 Owner/operator address: TOWN AND COUNTRY RD  
 ORANGE, CA 92868  
 Owner/operator country: Not reported  
 Owner/operator telephone: (714) 560-4887  
 Legal status: Private  
 Owner/Operator Type: Owner  
 Owner/Op start date: 02/08/1990  
 Owner/Op end date: Not reported

Handler Activities Summary:

U.S. importer of hazardous waste: No  
 Mixed waste (haz. and radioactive): No  
 Recycler of hazardous waste: No  
 Transporter of hazardous waste: No  
 Treater, storer or disposer of HW: No  
 Underground injection activity: No  
 On-site burner exemption: No  
 Furnace exemption: No  
 Used oil fuel burner: No  
 Used oil processor: No  
 User oil refiner: No  
 Used oil fuel marketer to burner: No  
 Used oil Specification marketer: No  
 Used oil transfer facility: No  
 Used oil transporter: No

. Waste code: D001  
 . Waste name: IGNITABLE WASTE  
 . Waste code: D004  
 . Waste name: ARSENIC  
 . Waste code: D006  
 . Waste name: CADMIUM  
 . Waste code: D018  
 . Waste name: BENZENE

Historical Generators:

Date form received by agency: 04/27/2012

MAP FINDINGS

Map ID  
 Direction  
 Distance  
 Distance (ft.)Site

EDR ID Number

Database(s) EPA ID Number

**SFPP, L.P. MISSION VALLEY TERMINAL (Continued)**

**1000409080**

Site name: SFPP, L.P. MISSION VALLEY TERMINAL  
 Classification: Large Quantity Generator

. Waste code: D001  
 . Waste name: IGNITABLE WASTE

. Waste code: D004  
 . Waste name: ARSENIC

. Waste code: D006  
 . Waste name: CADMIUM

. Waste code: D018  
 . Waste name: BENZENE

Date form received by agency: 08/03/2010  
 Site name: SFPP, L.P. - MISSION VALLEY  
 Classification: Large Quantity Generator

. Waste code: D002  
 . Waste name: CORROSIVE WASTE

. Waste code: D004  
 . Waste name: ARSENIC

. Waste code: D006  
 . Waste name: CADMIUM

. Waste code: D008  
 . Waste name: LEAD

. Waste code: D009  
 . Waste name: MERCURY

. Waste code: D018  
 . Waste name: BENZENE

Date form received by agency: 02/29/2008  
 Site name: SFPP, L.P. MISSION VALLEY TERMINAL  
 Classification: Large Quantity Generator

. Waste code: D001  
 . Waste name: IGNITABLE WASTE

. Waste code: D018  
 . Waste name: BENZENE

Date form received by agency: 02/28/2006  
 Site name: SFPP, L.P. MISSION VALLEY TERMINAL  
 Classification: Large Quantity Generator

. Waste code: D001  
 . Waste name: IGNITABLE WASTE

. Waste code: D008  
 . Waste name: LEAD

MAP FINDINGS

Map ID  
 Direction  
 Distance  
 Distance (ft.)Site

EDR ID Number

Database(s) EPA ID Number

**SFPP, L.P. MISSION VALLEY TERMINAL (Continued)**

**1000409080**

. Waste code: D018  
 . Waste name: BENZENE

Date form received by agency: 02/27/2004  
 Site name: SFPP, L.P. MISSION VALLEY TERMINAL  
 Classification: Large Quantity Generator

. Waste code: D001  
 . Waste name: IGNITABLE WASTE

. Waste code: D008  
 . Waste name: LEAD

. Waste code: D018  
 . Waste name: BENZENE

Date form received by agency: 02/27/2002  
 Site name: SFPP, L.P. MISSION VALLEY TERMINAL  
 Classification: Large Quantity Generator

. Waste code: D001  
 . Waste name: IGNITABLE WASTE

. Waste code: D003  
 . Waste name: REACTIVE WASTE

. Waste code: D018  
 . Waste name: BENZENE

Date form received by agency: 10/12/2000  
 Site name: SFPP, L.P./ MISSION VALLEY  
 Classification: Large Quantity Generator

Date form received by agency: 01/26/1998  
 Site name: SFPP LP MISSION VALLEY  
 Classification: Large Quantity Generator

. Waste code: D000  
 . Waste name: Not Defined

. Waste code: D001  
 . Waste name: IGNITABLE WASTE

. Waste code: D018  
 . Waste name: BENZENE

Date form received by agency: 09/01/1996  
 Site name: SFPP LP MISSION VALLEY  
 Classification: Large Quantity Generator

Date form received by agency: 02/28/1996  
 Site name: SFPP, L.P. - MISSION VALLEY TERMINAL  
 Classification: Large Quantity Generator

Date form received by agency: 03/30/1994  
 Site name: S.F.P.P., L.P. MISSION VALLEY TERM  
 Classification: Large Quantity Generator

MAP FINDINGS

Map ID  
 Direction  
 Distance  
 Distance (ft.)Site

EDR ID Number

Database(s) EPA ID Number

**SFPP, L.P. MISSION VALLEY TERMINAL (Continued)**

**1000409080**

Date form received by agency: 02/26/1992  
 Site name: SFPP, L.P. (MISSION VALLEY TR)  
 Classification: Large Quantity Generator

Date form received by agency: 04/03/1991  
 Site name: SANTA FE PACIFIC PIPELINE COMPANY  
 Classification: Large Quantity Generator

Date form received by agency: 08/18/1980  
 Site name: SFPP LP MISSION VALLEY  
 Classification: Large Quantity Generator

Biennial Reports:

Last Biennial Reporting Year: 2013

Annual Waste Handled:

Waste code: D001  
 Waste name: IGNITABLE HAZARDOUS WASTES ARE THOSE WASTES WHICH HAVE A FLASHPOINT OF LESS THAN 140 DEGREES FAHRENHEIT AS DETERMINED BY A PENSKEY-MARTENS CLOSED CUP FLASH POINT TESTER. ANOTHER METHOD OF DETERMINING THE FLASH POINT OF A WASTE IS TO REVIEW THE MATERIAL SAFETY DATA SHEET, WHICH CAN BE OBTAINED FROM THE MANUFACTURER OR DISTRIBUTOR OF THE MATERIAL. LACQUER THINNER IS AN EXAMPLE OF A COMMONLY USED SOLVENT WHICH WOULD BE CONSIDERED AS IGNITABLE HAZARDOUS WASTE.  
 Amount (Lbs): 467

Waste code: D004  
 Waste name: ARSENIC  
 Amount (Lbs): 1494.1

Waste code: D006  
 Waste name: CADMIUM  
 Amount (Lbs): 1494.1

Waste code: D018  
 Waste name: BENZENE  
 Amount (Lbs): 1129461.3

Facility Has Received Notices of Violations:

Regulation violated: Not reported  
 Area of violation: Generators - General  
 Date violation determined: 11/20/2009  
 Date achieved compliance: 02/16/2010  
 Violation lead agency: State  
 Enforcement action: WRITTEN INFORMAL  
 Enforcement action date: 11/20/2009  
 Enf. disposition status: Not reported  
 Enf. disp. status date: Not reported  
 Enforcement lead agency: State  
 Proposed penalty amount: Not reported  
 Final penalty amount: Not reported  
 Paid penalty amount: Not reported

Regulation violated: Not reported  
 Area of violation: Generators - General

MAP FINDINGS

Map ID  
 Direction  
 Distance  
 Distance (ft.)Site

EDR ID Number  
 EPA ID Number

Database(s)

**SFPP, L.P. MISSION VALLEY TERMINAL (Continued)**

**1000409080**

Date violation determined: 05/13/2008  
 Date achieved compliance: Not reported  
 Violation lead agency: State  
 Enforcement action: FINAL 3008(A) COMPLIANCE ORDER  
 Enforcement action date: 05/15/2008  
 Enf. disposition status: Not reported  
 Enf. disp. status date: Not reported  
 Enforcement lead agency: State  
 Proposed penalty amount: Not reported  
 Final penalty amount: Not reported  
 Paid penalty amount: Not reported

Regulation violated: Not reported  
 Area of violation: Generators - General  
 Date violation determined: 04/27/2006  
 Date achieved compliance: Not reported  
 Violation lead agency: State  
 Enforcement action: WRITTEN INFORMAL  
 Enforcement action date: 04/27/2006  
 Enf. disposition status: Not reported  
 Enf. disp. status date: Not reported  
 Enforcement lead agency: State  
 Proposed penalty amount: Not reported  
 Final penalty amount: Not reported  
 Paid penalty amount: Not reported

Regulation violated: Not reported  
 Area of violation: Generators - General  
 Date violation determined: 04/20/2004  
 Date achieved compliance: 07/20/2004  
 Violation lead agency: State  
 Enforcement action: Not reported  
 Enforcement action date: Not reported  
 Enf. disposition status: Not reported  
 Enf. disp. status date: Not reported  
 Enforcement lead agency: Not reported  
 Proposed penalty amount: Not reported  
 Final penalty amount: Not reported  
 Paid penalty amount: Not reported

Regulation violated: FR - 262.10-12.A  
 Area of violation: Generators - General  
 Date violation determined: 04/28/1994  
 Date achieved compliance: 04/28/1999  
 Violation lead agency: State  
 Enforcement action: Not reported  
 Enforcement action date: Not reported  
 Enf. disposition status: Not reported  
 Enf. disp. status date: Not reported  
 Enforcement lead agency: Not reported  
 Proposed penalty amount: Not reported  
 Final penalty amount: Not reported  
 Paid penalty amount: Not reported

Evaluation Action Summary:  
 Evaluation date: 08/16/2011  
 Evaluation: NOT A SIGNIFICANT NON-COMPLIER

MAP FINDINGS

Map ID  
 Direction  
 Distance  
 Distance (ft.)Site

EDR ID Number  
 EPA ID Number

Database(s)

**SFPP, L.P. MISSION VALLEY TERMINAL (Continued)**

**1000409080**

Area of violation: Not reported  
 Date achieved compliance: Not reported  
 Evaluation lead agency: State

Evaluation date: 11/20/2009  
 Evaluation: COMPLIANCE EVALUATION INSPECTION ON-SITE  
 Area of violation: Generators - General  
 Date achieved compliance: 02/16/2010  
 Evaluation lead agency: State

Evaluation date: 05/13/2008  
 Evaluation: SIGNIFICANT NON-COMPLIER  
 Area of violation: Generators - General  
 Date achieved compliance: Not reported  
 Evaluation lead agency: State

Evaluation date: 04/27/2006  
 Evaluation: COMPLIANCE EVALUATION INSPECTION ON-SITE  
 Area of violation: Generators - General  
 Date achieved compliance: Not reported  
 Evaluation lead agency: Local

Evaluation date: 04/20/2004  
 Evaluation: COMPLIANCE EVALUATION INSPECTION ON-SITE  
 Area of violation: Generators - General  
 Date achieved compliance: 07/20/2004  
 Evaluation lead agency: State Contractor/Grantee

Evaluation date: 04/28/1994  
 Evaluation: COMPLIANCE EVALUATION INSPECTION ON-SITE  
 Area of violation: Generators - General  
 Date achieved compliance: 04/28/1999  
 Evaluation lead agency: State Contractor/Grantee

Evaluation date: 07/24/1992  
 Evaluation: COMPLIANCE EVALUATION INSPECTION ON-SITE  
 Area of violation: Generators - General  
 Date achieved compliance: Not reported  
 Evaluation lead agency: State Contractor/Grantee

Evaluation date: 07/30/1990  
 Evaluation: COMPLIANCE EVALUATION INSPECTION ON-SITE  
 Area of violation: Not reported  
 Date achieved compliance: Not reported  
 Evaluation lead agency: State Contractor/Grantee

16

**MOBIL OIL CORP MISSION  
 9950 SAN DIEGO MISSION RD  
 SAN DIEGO, CA 92108**

**RCRA-SQG 1000921663  
 CAT000623694**

RCRA-SQG:  
 Date form received by agency: 09/01/1996  
 Facility name: MOBIL OIL CORP MISSION  
 Facility address: 9950 SAN DIEGO MISSION RD  
 TANK 5  
 SAN DIEGO, CA 92108

EPA ID: CAT000623694  
 Contact: Not reported  
 Contact address: Not reported

MAP FINDINGS

Map ID  
 Direction  
 Distance  
 Distance (ft.)Site

EDR ID Number  
 EPA ID Number

Database(s)

**MOBIL OIL CORP MISSION (Continued)**

**1000921663**

Contact country: Not reported  
 Contact telephone: US  
 Contact email: Not reported  
 EPA Region: Not reported  
 Classification: 09  
 Description: Small Small Quantity Generator  
 Handler: generates more than 100 and less than 1000 kg of hazardous waste during any calendar month and accumulates less than 6000 kg of hazardous waste at any time; or generates 100 kg or less of hazardous waste during any calendar month, and accumulates more than 1000 kg of hazardous waste at any time

**Owner/Operator Summary:**

Owner/operator name: NOT REQUIRED  
 Owner/operator address: NOT REQUIRED  
 Owner/operator address: NOT REQUIRED, ME 99999  
 Owner/operator country: Not reported  
 Owner/operator telephone: (415) 555-1212  
 Legal status: Private  
 Owner/Operator Type: Operator  
 Owner/Op start date: Not reported  
 Owner/Op end date: Not reported

Owner/operator name: MOBIL OIL CORP  
 Owner/operator address: 3225 GALLOWS RD  
 FAIRFAX, VA 22037  
 Owner/operator country: Not reported  
 Owner/operator telephone: (703) 846-5712  
 Legal status: Private  
 Owner/Operator Type: Owner  
 Owner/Op start date: Not reported  
 Owner/Op end date: Not reported

**Handler Activities Summary:**

U.S. importer of hazardous waste: No  
 Mixed waste (haz. and radioactive): No  
 Recycler of hazardous waste: No  
 Transporter of hazardous waste: No  
 Treater, storer or disposer of HW: No  
 Underground injection activity: No  
 On-site burner exemption: No  
 Furnace exemption: No  
 Used oil fuel burner: No  
 Used oil processor: No  
 User oil refiner: No  
 Used oil fuel marketer to burner: No  
 Used oil Specification marketer: No  
 Used oil transfer facility: No  
 Used oil transporter: No

**Historical Generators:**

Date form received by agency: 09/01/1996  
 Site name: MOBIL OIL CORP MISSION  
 Classification: Small Quantity Generator

Date form received by agency: 09/15/1994

MAP FINDINGS

Map ID  
 Direction  
 Distance  
 Distance (ft.)Site

EDR ID Number  
 EPA ID Number

Database(s)

**MOBIL OIL CORP MISSION (Continued)**

1000921663

Site name: MOBIL OIL CORP MISSION  
 Classification: Large Quantity Generator

Date form received by agency: 04/16/1990

Site name: MOBIL OIL CORP  
 Classification: Large Quantity Generator

Violation Status: No violations found

16

CA CHMIRS S109044138  
 N/A

**KINDER MORGAN 9950 SAN DIEGO MISSION RD  
 SAN DIEGO, CA 92108**

CHMIRS:

OES Incident Number: 06-6466  
 OES notification: 11/01/2006  
 OES Date: Not reported  
 OES Time: Not reported  
 Incident Date: Not reported  
**Date Completed: Not reported**  
 Property Use: Not reported  
 Agency Id Number: Not reported  
 Agency Incident Number: Not reported  
 Time Notified: Not reported  
 Time Completed: Not reported  
 Surrounding Area: Not reported  
 Estimated Temperature: Not reported  
 Property Management: Not reported  
 More Than Two Substances Involved?: Not reported  
 Resp Agncy Personel # Of Decontaminated: Not reported  
 Responding Agency Personel # Of Injuries: Not reported  
 Responding Agency Personel # Of Fatalities: Not reported  
 Others Number Of Decontaminated: Not reported  
 Others Number Of Injuries: Not reported  
 Others Number Of Fatalities: Not reported  
 Vehicle Make/year: Not reported  
 Vehicle License Number: Not reported  
 Vehicle State: Not reported  
 Vehicle Id Number: Not reported  
 CA DOT PUC/ICC Number: Not reported  
 Company Name: Not reported  
 Reporting Officer Name/ID: Not reported  
 Report Date: Not reported  
 Facility Telephone: Not reported  
 Waterway Involved: Not reported  
 Waterway: Not reported  
 Spill Site: Not reported  
 Cleanup By: Reporting Party  
 Containment: Not reported  
 What Happened: Not reported  
 Type: Not reported  
 Measure: Not reported  
 Other: Not reported  
 Date/Time: Not reported  
 Year: 2006  
 Agency: Kinder Morgan  
 Incident Date: 11/1/2006 12:00:00 AM  
 Admin Agency: San Diego County Health Services Dept.  
 Amount: Not reported



MAP FINDINGS

Map ID  
 Direction  
 Distance  
 Distance (ft.)Site

EDR ID Number  
 EPA ID Number

Database(s)

(Continued)

S109044138

Contained:	Unknown
Site Type:	Pipe Line
E Date:	Not reported
Substance:	Diesel Fuel
Gallons:	0.000000
Unknown:	0
Substance #2:	Not reported
Substance #3:	Not reported
Evacuations:	0
Number of Injuries:	0
Number of Fatalities:	0
#1 Pipeline:	Not reported
#2 Pipeline:	Not reported
#3 Pipeline:	Not reported
#1 Vessel >= 300 Tons:	Not reported
#2 Vessel >= 300 Tons:	Not reported
#3 Vessel >= 300 Tons:	Not reported
Evacs:	Not reported
Injuries:	Not reported
Fatals:	Not reported
Comments:	Not reported
Description:	Per caller, testing tank to see if potential leak, and found a leak using tracer gas.

16

**MISSION VALLEY BULK FUEL TERMINAL  
 9950 SAN DIEGO MISSION ROAD  
 SAN DIEGO, CA 92108**

**CA NPDES S108405207  
 CA SLIC N/A  
 CA CHMIRS  
 CA ENF  
 CA HAZNET  
 CA ENVIROSTOR**

NPDES:

Npdes Number:	CAS000001
Facility Status:	Active
Agency Id:	0
Region:	9
Regulatory Measure Id:	436547
Order No:	97-03-DWQ
Regulatory Measure Type:	Enrollee
Place Id:	Not reported
WDID:	9 371024188
Program Type:	Industrial
Adoption Date Of Regulatory Measure:	Not reported
Effective Date Of Regulatory Measure:	04/05/2013
Expiration Date Of Regulatory Measure:	Not reported
Termination Date Of Regulatory Measure:	Not reported
Discharge Name:	SFPP LP
Discharge Address:	1100 Town and Country Rd
Discharge City:	Orange
Discharge State:	California
Discharge Zip:	92868
RECEIVED DATE:	Not reported
PROCESSED DATE:	Not reported
STATUS CODE NAME:	Not reported
STATUS DATE:	Not reported
PLACE SIZE:	Not reported
PLACE SIZE UNIT:	Not reported
FACILITY CONTACT NAME:	Not reported

MAP FINDINGS

Map ID  
 Direction  
 Distance  
 Distance (ft.)Site

EDR ID Number  
 EPA ID Number

Database(s)

**MISSION VALLEY BULK FUEL TERMINAL (Continued)**

**S108405207**

FACILITY CONTACT TITLE:	Not reported
FACILITY CONTACT PHONE:	Not reported
FACILITY CONTACT PHONE EXT:	Not reported
FACILITY CONTACT EMAIL:	Not reported
OPERATOR NAME:	Not reported
OPERATOR ADDRESS:	Not reported
OPERATOR CITY:	Not reported
OPERATOR STATE:	Not reported
OPERATOR ZIP:	Not reported
OPERATOR CONTACT NAME:	Not reported
OPERATOR CONTACT TITLE:	Not reported
OPERATOR CONTACT PHONE:	Not reported
OPERATOR CONTACT PHONE EXT:	Not reported
OPERATOR CONTACT EMAIL:	Not reported
OPERATOR TYPE:	Not reported
DEVELOPER NAME:	Not reported
DEVELOPER ADDRESS:	Not reported
DEVELOPER CITY:	Not reported
DEVELOPER STATE:	Not reported
DEVELOPER ZIP:	Not reported
DEVELOPER CONTACT NAME:	Not reported
DEVELOPER CONTACT TITLE:	Not reported
CONSTYPE LINEAR UTILITY IND:	Not reported
EMERGENCY PHONE NO:	Not reported
EMERGENCY PHONE EXT:	Not reported
CONSTYPE ABOVE GROUND IND:	Not reported
CONSTYPE BELOW GROUND IND:	Not reported
CONSTYPE CABLE LINE IND:	Not reported
CONSTYPE COMM LINE IND:	Not reported
CONSTYPE COMMERTIAL IND:	Not reported
CONSTYPE ELECTRICAL LINE IND:	Not reported
CONSTYPE GAS LINE IND:	Not reported
CONSTYPE INDUSTRIAL IND:	Not reported
CONSTYPE OTHER DESRIPTION:	Not reported
CONSTYPE OTHER IND:	Not reported
CONSTYPE RECONS IND:	Not reported
CONSTYPE RESIDENTIAL IND:	Not reported
CONSTYPE TRANSPORT IND:	Not reported
CONSTYPE UTILITY DESCRIPTION:	Not reported
CONSTYPE UTILITY IND:	Not reported
CONSTYPE WATER SEWER IND:	Not reported
DIR DISCHARGE USWATER IND:	Not reported
RECEIVING WATER NAME:	Not reported
CERTIFIER NAME:	Not reported
CERTIFIER TITLE:	Not reported
CERTIFICATION DATE:	Not reported
PRIMARY SIC:	Not reported
SECONDARY SIC:	Not reported
TERTIARY SIC:	Not reported
Npdes Number:	Not reported
Facility Status:	Not reported
Agency Id:	Not reported
Region:	9
Regulatory Measure Id:	218952
Order No:	Not reported
Regulatory Measure Type:	Industrial

MAP FINDINGS

Map ID  
 Direction  
 Distance  
 Distance (ft.)Site

EDR ID Number  
 EPA ID Number

Database(s)

**MISSION VALLEY BULK FUEL TERMINAL (Continued)**

**S108405207**

Place Id:	Not reported
WDID:	9 371018788
Program Type:	Not reported
Adoption Date Of Regulatory Measure:	Not reported
Effective Date Of Regulatory Measure:	Not reported
Expiration Date Of Regulatory Measure:	Not reported
Termination Date Of Regulatory Measure:	Not reported
Discharge Name:	Not reported
Discharge Address:	Not reported
Discharge City:	Not reported
Discharge State:	Not reported
Discharge Zip:	Not reported
RECEIVED DATE:	05/09/2008
PROCESSED DATE:	05/10/2004
STATUS CODE NAME:	Active
STATUS DATE:	05/10/2004
PLACE SIZE:	2
PLACE SIZE UNIT:	Acres
FACILITY CONTACT NAME:	BOYD Anderson
FACILITY CONTACT TITLE:	Not reported
FACILITY CONTACT PHONE:	6195841055
FACILITY CONTACT PHONE EXT:	Not reported
FACILITY CONTACT EMAIL:	Not reported
OPERATOR NAME:	Coastal Transportation
OPERATOR ADDRESS:	1214 S 51st Ave
OPERATOR CITY:	Phoenix
OPERATOR STATE:	Arizona
OPERATOR ZIP:	85043
OPERATOR CONTACT NAME:	DAVE Huber
OPERATOR CONTACT TITLE:	Not reported
OPERATOR CONTACT PHONE:	713-784-1010
OPERATOR CONTACT PHONE EXT:	Not reported
OPERATOR CONTACT EMAIL:	Not reported
OPERATOR TYPE:	Private Business
DEVELOPER NAME:	Not reported
DEVELOPER ADDRESS:	Not reported
DEVELOPER CITY:	Not reported
DEVELOPER STATE:	California
DEVELOPER ZIP:	Not reported
DEVELOPER CONTACT NAME:	Not reported
DEVELOPER CONTACT TITLE:	Not reported
CONSTYPE LINEAR UTILITY IND:	Not reported
EMERGENCY PHONE NO:	619-584-1055
EMERGENCY PHONE EXT:	Not reported
CONSTYPE ABOVE GROUND IND:	Not reported
CONSTYPE BELOW GROUND IND:	Not reported
CONSTYPE CABLE LINE IND:	Not reported
CONSTYPE COMM LINE IND:	Not reported
CONSTYPE COMMERTIAL IND:	Not reported
CONSTYPE ELECTRICAL LINE IND:	Not reported
CONSTYPE GAS LINE IND:	Not reported
CONSTYPE INDUSTRIAL IND:	Not reported
CONSTYPE OTHER DESRIPTION:	Not reported
CONSTYPE OTHER IND:	Not reported
CONSTYPE RECONS IND:	Not reported
CONSTYPE RESIDENTIAL IND:	Not reported
CONSTYPE TRANSPORT IND:	Not reported

MAP FINDINGS

Map ID  
 Direction  
 Distance  
 Distance (ft.)Site

EDR ID Number

Database(s) EPA ID Number

**MISSION VALLEY BULK FUEL TERMINAL (Continued)**

**S108405207**

CONSTYPE UTILITY DESCRIPTION:	Not reported
CONSTYPE UTILITY IND:	Not reported
CONSTYPE WATER SEWER IND:	Not reported
DIR DISCHARGE USWATER IND:	Not reported
RECEIVING WATER NAME:	San Diego Rv
CERTIFIER NAME:	Tom Braaten
CERTIFIER TITLE:	Vice President
CERTIFICATION DATE:	04-MAY-04
PRIMARY SIC:	4212-Local Trucking Without Storage
SECONDARY SIC:	Not reported
TERTIARY SIC:	Not reported
Npdes Number:	CAS000001
Facility Status:	Active
Agency Id:	0
Region:	9
Regulatory Measure Id:	218952
Order No:	97-03-DWQ
Regulatory Measure Type:	Enrollee
Place Id:	Not reported
WDID:	9 371018788
Program Type:	Industrial
Adoption Date Of Regulatory Measure:	Not reported
Effective Date Of Regulatory Measure:	05/10/2004
Expiration Date Of Regulatory Measure:	Not reported
Termination Date Of Regulatory Measure:	Not reported
Discharge Name:	Coastal Transportation
Discharge Address:	1214 S 51st Ave
Discharge City:	Phoenix
Discharge State:	Arizona
Discharge Zip:	85043
RECEIVED DATE:	Not reported
PROCESSED DATE:	Not reported
STATUS CODE NAME:	Not reported
STATUS DATE:	Not reported
PLACE SIZE:	Not reported
PLACE SIZE UNIT:	Not reported
FACILITY CONTACT NAME:	Not reported
FACILITY CONTACT TITLE:	Not reported
FACILITY CONTACT PHONE:	Not reported
FACILITY CONTACT PHONE EXT:	Not reported
FACILITY CONTACT EMAIL:	Not reported
OPERATOR NAME:	Not reported
OPERATOR ADDRESS:	Not reported
OPERATOR CITY:	Not reported
OPERATOR STATE:	Not reported
OPERATOR ZIP:	Not reported
OPERATOR CONTACT NAME:	Not reported
OPERATOR CONTACT TITLE:	Not reported
OPERATOR CONTACT PHONE:	Not reported
OPERATOR CONTACT PHONE EXT:	Not reported
OPERATOR CONTACT EMAIL:	Not reported
OPERATOR TYPE:	Not reported
DEVELOPER NAME:	Not reported
DEVELOPER ADDRESS:	Not reported
DEVELOPER CITY:	Not reported
DEVELOPER STATE:	Not reported

MAP FINDINGS

Map ID  
 Direction  
 Distance  
 Distance (ft.)Site

EDR ID Number  
 EPA ID Number

Database(s)

MISSION VALLEY BULK FUEL TERMINAL (Continued)

S108405207

DEVELOPER ZIP:	Not reported
DEVELOPER CONTACT NAME:	Not reported
DEVELOPER CONTACT TITLE:	Not reported
CONSTYPE LINEAR UTILITY IND:	Not reported
EMERGENCY PHONE NO:	Not reported
EMERGENCY PHONE EXT:	Not reported
CONSTYPE ABOVE GROUND IND:	Not reported
CONSTYPE BELOW GROUND IND:	Not reported
CONSTYPE CABLE LINE IND:	Not reported
CONSTYPE COMM LINE IND:	Not reported
CONSTYPE COMMERTIAL IND:	Not reported
CONSTYPE ELECTRICAL LINE IND:	Not reported
CONSTYPE GAS LINE IND:	Not reported
CONSTYPE INDUSTRIAL IND:	Not reported
CONSTYPE OTHER DESRIPTION:	Not reported
CONSTYPE OTHER IND:	Not reported
CONSTYPE RECONS IND:	Not reported
CONSTYPE RESIDENTIAL IND:	Not reported
CONSTYPE TRANSPORT IND:	Not reported
CONSTYPE UTILITY DESCRIPTION:	Not reported
CONSTYPE UTILITY IND:	Not reported
CONSTYPE WATER SEWER IND:	Not reported
DIR DISCHARGE USWATER IND:	Not reported
RECEIVING WATER NAME:	Not reported
CERTIFIER NAME:	Not reported
CERTIFIER TITLE:	Not reported
CERTIFICATION DATE:	Not reported
PRIMARY SIC:	Not reported
SECONDARY SIC:	Not reported
TERTIARY SIC:	Not reported
Npdes Number:	Not reported
Facility Status:	Not reported
Agency Id:	Not reported
Region:	9
Regulatory Measure Id:	436547
Order No:	Not reported
Regulatory Measure Type:	Industrial
Place Id:	Not reported
WDID:	9 371024188
Program Type:	Not reported
Adoption Date Of Regulatory Measure:	Not reported
Effective Date Of Regulatory Measure:	Not reported
Expiration Date Of Regulatory Measure:	Not reported
Termination Date Of Regulatory Measure:	Not reported
Discharge Name:	Not reported
Discharge Address:	Not reported
Discharge City:	Not reported
Discharge State:	Not reported
Discharge Zip:	Not reported
RECEIVED DATE:	04/05/2013
PROCESSED DATE:	04/05/2013
STATUS CODE NAME:	Active
STATUS DATE:	04/05/2013
PLACE SIZE:	30.1
PLACE SIZE UNIT:	Acres
FACILITY CONTACT NAME:	Frank Luera

MAP FINDINGS

Map ID  
 Direction  
 Distance  
 Distance (ft.)Site

EDR ID Number  
 EPA ID Number

Database(s)

**MISSION VALLEY BULK FUEL TERMINAL (Continued)**

**S108405207**

FACILITY CONTACT TITLE:	Area Manager
FACILITY CONTACT PHONE:	619-778-5215
FACILITY CONTACT PHONE EXT:	Not reported
FACILITY CONTACT EMAIL:	lueraf@kindermorgan.com
OPERATOR NAME:	SFPP LP
OPERATOR ADDRESS:	1100 Town and Country Rd
OPERATOR CITY:	Orange
OPERATOR STATE:	California
OPERATOR ZIP:	92868
OPERATOR CONTACT NAME:	Karina Hankins
OPERATOR CONTACT TITLE:	Env Health and Safety Specialist
OPERATOR CONTACT PHONE:	714-560-4887
OPERATOR CONTACT PHONE EXT:	Not reported
OPERATOR CONTACT EMAIL:	hankinsk@kindermorgan.com
OPERATOR TYPE:	Private Business
DEVELOPER NAME:	Not reported
DEVELOPER ADDRESS:	Not reported
DEVELOPER CITY:	Not reported
DEVELOPER STATE:	California
DEVELOPER ZIP:	Not reported
DEVELOPER CONTACT NAME:	Not reported
DEVELOPER CONTACT TITLE:	Not reported
CONSTYPE LINEAR UTILITY IND:	Not reported
EMERGENCY PHONE NO:	Not reported
EMERGENCY PHONE EXT:	Not reported
CONSTYPE ABOVE GROUND IND:	Not reported
CONSTYPE BELOW GROUND IND:	Not reported
CONSTYPE CABLE LINE IND:	Not reported
CONSTYPE COMM LINE IND:	Not reported
CONSTYPE COMMERTIAL IND:	Not reported
CONSTYPE ELECTRICAL LINE IND:	Not reported
CONSTYPE GAS LINE IND:	Not reported
CONSTYPE INDUSTRIAL IND:	Not reported
CONSTYPE OTHER DESRIPTION:	Not reported
CONSTYPE OTHER IND:	Not reported
CONSTYPE RECONS IND:	Not reported
CONSTYPE RESIDENTIAL IND:	Not reported
CONSTYPE TRANSPORT IND:	Not reported
CONSTYPE UTILITY DESCRIPTION:	Not reported
CONSTYPE UTILITY IND:	Not reported
CONSTYPE WATER SEWER IND:	Not reported
DIR DISCHARGE USWATER IND:	Y
RECEIVING WATER NAME:	Murphy Canyon Creek
CERTIFIER NAME:	Robert Granado
CERTIFIER TITLE:	Director EHS
CERTIFICATION DATE:	31-MAR-15
PRIMARY SIC:	4226-Special Warehousing and Storage, NEC
SECONDARY SIC:	Not reported
TERTIARY SIC:	Not reported

**SLIC:**

Region:	STATE
<b>Facility Status:</b>	<b>Open - Remediation</b>
Status Date:	05/14/2009
Global Id:	SL607392800
Lead Agency:	SAN DIEGO RWQCB (REGION 9)
Lead Agency Case Number:	H21132-001

MAP FINDINGS

Map ID  
 Direction  
 Distance  
 Distance (ft.)Site

EDR ID Number  
 EPA ID Number

Database(s)

**MISSION VALLEY BULK FUEL TERMINAL (Continued)**

**S108405207**

Latitude: 32.790821325  
 Longitude: -117.114435  
 Case Type: Cleanup Program Site  
 Case Worker: SM  
 Local Agency: Not reported  
 RB Case Number: 9UT542  
 File Location: Regional Board  
 Potential Media Affected: Other Groundwater (uses other than drinking water), Soil, Surface water, Under Investigation  
 Potential Contaminants of Concern: Diesel, MTBE / TBA / Other Fuel Oxygenates, Gasoline, \* Petroleum - Automotive gasolines, \* Petroleum - Diesel fuels  
 Site History: On January 17,2007 gasoline was released onto soil due to a failed pump seal. Groundwater monitoring wells were installed on July 20, 2007. Volatile fuel hydrocarbons concentration in wellhead samples have declined in all wells since the beginning of initial mobile treatment system (MTS) activities. For more information see Additional Remediation Report for Tank MV-18 Transfer Pump Release dated May 13, 2008 under the Site Documents tab.

[Click here to access the California GeoTracker records for this facility:](#)

**CHMIRS:**

OES Incident Number: 05-5459  
 OES notification: 09/20/2005  
 OES Date: Not reported  
 OES Time: Not reported  
 Incident Date: Not reported  
**Date Completed: Not reported**  
 Property Use: Not reported  
 Agency Id Number: Not reported  
 Agency Incident Number: Not reported  
 Time Notified: Not reported  
 Time Completed: Not reported  
 Surrounding Area: Not reported  
 Estimated Temperature: Not reported  
 Property Management: Not reported  
 More Than Two Substances Involved?: Not reported  
 Resp Agncy Personel # Of Decontaminated: Not reported  
 Responding Agency Personel # Of Injuries: Not reported  
 Responding Agency Personel # Of Fatalities: Not reported  
 Others Number Of Decontaminated: Not reported  
 Others Number Of Injuries: Not reported  
 Others Number Of Fatalities: Not reported  
 Vehicle Make/year: Not reported  
 Vehicle License Number: Not reported  
 Vehicle State: Not reported  
 Vehicle Id Number: Not reported  
 CA DOT PUC/ICC Number: Not reported  
 Company Name: Not reported  
 Reporting Officer Name/ID: Not reported  
 Report Date: Not reported  
 Facility Telephone: Not reported  
 Waterway Involved: Not reported  
 Waterway: Not reported  
 Spill Site: Not reported  
 Cleanup By: Contractor  
 Containment: Not reported

MAP FINDINGS

Map ID  
 Direction  
 Distance  
 Distance (ft.)Site

EDR ID Number

Database(s) EPA ID Number

MISSION VALLEY BULK FUEL TERMINAL (Continued)

S108405207

What Happened:	Not reported
Type:	Not reported
Measure:	Not reported
Other:	Not reported
Date/Time:	Not reported
Year:	2005
Agency:	Kinder Morgan
Incident Date:	9/20/200512:00:00 AM
Admin Agency:	San Diego County Health Services Dept.
Amount:	Not reported
Contained:	Yes
Site Type:	Other
E Date:	Not reported
Substance:	Remediation Water and Carbon From a Carbon Vessel
Gallons:	0.000000
Unknown:	0
Substance #2:	Not reported
Substance #3:	Not reported
Evacuations:	0
Number of Injuries:	0
Number of Fatalities:	0
#1 Pipeline:	Not reported
#2 Pipeline:	Not reported
#3 Pipeline:	Not reported
#1 Vessel >= 300 Tons:	Not reported
#2 Vessel >= 300 Tons:	Not reported
#3 Vessel >= 300 Tons:	Not reported
Evacs:	Not reported
Injuries:	Not reported
Fatals:	Not reported
Comments:	Not reported
Description:	Substance was released when the truck was overfilled. Carbon substance released into a pattern of about 8Ft X 8Ft.
OES Incident Number:	11-3540
OES notification:	06/13/2011
OES Date:	Not reported
OES Time:	Not reported
Incident Date:	Not reported
<b>Date Completed:</b>	<b>Not reported</b>
Property Use:	Not reported
Agency Id Number:	Not reported
Agency Incident Number:	Not reported
Time Notified:	Not reported
Time Completed:	Not reported
Surrounding Area:	Not reported
Estimated Temperature:	Not reported
Property Management:	Not reported
More Than Two Substances Involved?:	Not reported
Resp Agency Personel # Of Decontaminated:	Not reported
Responding Agency Personel # Of Injuries:	Not reported
Responding Agency Personel # Of Fatalities:	Not reported
Others Number Of Decontaminated:	Not reported
Others Number Of Injuries:	Not reported
Others Number Of Fatalities:	Not reported
Vehicle Make/year:	Not reported
Vehicle License Number:	Not reported



MAP FINDINGS

Map ID  
 Direction  
 Distance  
 Distance (ft.)Site

EDR ID Number  
 EPA ID Number

Database(s)

**MISSION VALLEY BULK FUEL TERMINAL (Continued)**

**S108405207**

Vehicle State:	Not reported
Vehicle Id Number:	Not reported
CA DOT PUC/ICC Number:	Not reported
Company Name:	Not reported
Reporting Officer Name/ID:	Not reported
Report Date:	Not reported
Facility Telephone:	Not reported
Waterway Involved:	No
Waterway:	Not reported
Spill Site:	Other
Cleanup By:	Contractor
Containment:	Not reported
What Happened:	Not reported
Type:	Not reported
Measure:	Gal(s)
Other:	Not reported
Date/Time:	1615
Year:	2011
Agency:	San Diego Gas and Electric
Incident Date:	6/13/2011
Admin Agency:	San Diego County Health Services Department
Amount:	Not reported
Contained:	Yes
Site Type:	Not reported
E Date:	Not reported
Substance:	Mineral Oil
Quantity Released:	2
Unknown:	Not reported
Substance #2:	Not reported
Substance #3:	Not reported
Evacuations:	Not reported
Number of Injuries:	Not reported
Number of Fatalities:	Not reported
#1 Pipeline:	Not reported
#2 Pipeline:	Not reported
#3 Pipeline:	Not reported
#1 Vessel >= 300 Tons:	Not reported
#2 Vessel >= 300 Tons:	Not reported
#3 Vessel >= 300 Tons:	Not reported
Evacs:	Not reported
Injuries:	Not reported
Fatals:	Not reported
Comments:	Not reported
Description:	The caller is reporting a small leak in a transformer.
OES Incident Number:	'10-2288
OES notification:	04/10/2010
OES Date:	Not reported
OES Time:	Not reported
Incident Date:	Not reported
<b>Date Completed:</b>	<b>Not reported</b>
Property Use:	Not reported
Agency Id Number:	Not reported
Agency Incident Number:	Not reported
Time Notified:	Not reported
Time Completed:	Not reported
Surrounding Area:	Not reported

MAP FINDINGS

Map ID  
 Direction  
 Distance  
 Distance (ft.)Site

EDR ID Number

Database(s) EPA ID Number

**MISSION VALLEY BULK FUEL TERMINAL (Continued)**

**S108405207**

Estimated Temperature:	Not reported
Property Management:	Not reported
More Than Two Substances Involved?:	Not reported
Resp Agncy Personel # Of Decontaminated:	Not reported
Responding Agency Personel # Of Injuries:	Not reported
Responding Agency Personel # Of Fatalities:	Not reported
Others Number Of Decontaminated:	Not reported
Others Number Of Injuries:	Not reported
Others Number Of Fatalities:	Not reported
Vehicle Make/year:	Not reported
Vehicle License Number:	Not reported
Vehicle State:	Not reported
Vehicle Id Number:	Not reported
CA DOT PUC/ICC Number:	Not reported
Company Name:	Not reported
Reporting Officer Name/ID:	Not reported
Report Date:	Not reported
Facility Telephone:	Not reported
Waterway Involved:	No
Waterway:	Not reported
Spill Site:	Other
Cleanup By:	Contractor
Containment:	Not reported
What Happened:	Not reported
Type:	Not reported
Measure:	Gal(s)
Other:	Not reported
Date/Time:	1743
Year:	2010
Agency:	Kinder Morgan
Incident Date:	4/10/2010
Admin Agency:	San Diego County Health Services Department
Amount:	Not reported
Contained:	Yes
Site Type:	Not reported
E Date:	Not reported
Substance:	Ground water with possible hydrocarbons
Quantity Released:	40
Unknown:	Not reported
Substance #2:	Not reported
Substance #3:	Not reported
Evacuations:	Not reported
Number of Injuries:	Not reported
Number of Fatalities:	Not reported
#1 Pipeline:	Not reported
#2 Pipeline:	Not reported
#3 Pipeline:	Not reported
#1 Vessel >= 300 Tons:	Not reported
#2 Vessel >= 300 Tons:	Not reported
#3 Vessel >= 300 Tons:	Not reported
Evacs:	Not reported
Injuries:	Not reported
Fatals:	Not reported
Comments:	Not reported
Description:	A conveyance line apparently ruptured causing the product to spill into the soil. Clean up is underway.

MAP FINDINGS

Map ID  
 Direction  
 Distance  
 Distance (ft.)Site

EDR ID Number

Database(s) EPA ID Number

**MISSION VALLEY BULK FUEL TERMINAL (Continued)**

**S108405207**

OES Incident Number:	'10-2274
OES notification:	04/09/2010
OES Date:	Not reported
OES Time:	Not reported
Incident Date:	Not reported
<b>Date Completed:</b>	<b>Not reported</b>
Property Use:	Not reported
Agency Id Number:	Not reported
Agency Incident Number:	Not reported
Time Notified:	Not reported
Time Completed:	Not reported
Surrounding Area:	Not reported
Estimated Temperature:	Not reported
Property Management:	Not reported
More Than Two Substances Involved?:	Not reported
Resp Agncy Personel # Of Decontaminated:	Not reported
Responding Agency Personel # Of Injuries:	Not reported
Responding Agency Personel # Of Fatalities:	Not reported
Others Number Of Decontaminated:	Not reported
Others Number Of Injuries:	Not reported
Others Number Of Fatalities:	Not reported
Vehicle Make/year:	Not reported
Vehicle License Number:	Not reported
Vehicle State:	Not reported
Vehicle Id Number:	Not reported
CA DOT PUC/ICC Number:	Not reported
Company Name:	Not reported
Reporting Officer Name/ID:	Not reported
Report Date:	Not reported
Facility Telephone:	Not reported
Waterway Involved:	No
Waterway:	Not reported
Spill Site:	Other
Cleanup By:	Responsible Party
Containment:	Not reported
What Happened:	Not reported
Type:	Not reported
Measure:	Gal(s)
Other:	Not reported
Date/Time:	1620
Year:	2010
Agency:	Kinder Morgan
Incident Date:	4/9/2010
Admin Agency:	San Diego County Health Services Department
Amount:	Not reported
Contained:	Yes
Site Type:	Not reported
E Date:	Not reported
Substance:	Ground Water
Quantity Released:	40
Unknown:	Not reported
Substance #2:	Not reported
Substance #3:	Not reported
Evacuations:	Not reported
Number of Injuries:	Not reported
Number of Fatalities:	Not reported
#1 Pipeline:	Not reported

MAP FINDINGS

Map ID  
 Direction  
 Distance  
 Distance (ft.)Site

EDR ID Number  
 EPA ID Number

Database(s)

**MISSION VALLEY BULK FUEL TERMINAL (Continued)**

**S108405207**

#2 Pipeline:	Not reported
#3 Pipeline:	Not reported
#1 Vessel >= 300 Tons:	Not reported
#2 Vessel >= 300 Tons:	Not reported
#3 Vessel >= 300 Tons:	Not reported
Evacs:	Not reported
Injuries:	Not reported
Fatals:	Not reported
Comments:	Not reported
Description:	Conveyance piping malfunctioned, at a fuel terminal.

ENF:

Region:	9
Facility Id:	240986
Agency Name:	Not reported
Place Type:	Service/Commercial
Place Subtype:	Service/Commercial Site, NEC
Facility Type:	All other facilities
Agency Type:	Not reported
# Of Agencies:	Not reported
Place Latitude:	32.786408
Place Longitude:	-117.115189
SIC Code 1:	5171
SIC Desc 1:	Petroleum Bulk Stations and Terminals
SIC Code 2:	5541
SIC Desc 2:	Gasoline Service Stations
SIC Code 3:	Not reported
SIC Desc 3:	Not reported
NAICS Code 1:	Not reported
NAICS Desc 1:	Not reported
NAICS Code 2:	Not reported
NAICS Desc 2:	Not reported
NAICS Code 3:	Not reported
NAICS Desc 3:	Not reported
# Of Places:	1
Source Of Facility:	Enf Action
Design Flow:	Not reported
Threat To Water Quality:	Not reported
Complexity:	Not reported
Pretreatment:	Not reported
Facility Waste Type:	Not reported
Facility Waste Type 2:	Not reported
Facility Waste Type 3:	Not reported
Facility Waste Type 4:	Not reported
Program:	Not reported
Program Category1:	Not reported
Program Category2:	TANKS
# Of Programs:	Not reported
WDID:	Not reported
Reg Measure Id:	Not reported
Reg Measure Type:	Not reported
Region:	Not reported
Order #:	Not reported
Npdes# CA#:	Not reported
Major-Minor:	Not reported
Npdes Type:	Not reported
Reclamation:	Not reported

MAP FINDINGS

Map ID  
 Direction  
 Distance  
 Distance (ft.)Site

EDR ID Number  
 EPA ID Number

Database(s)

**MISSION VALLEY BULK FUEL TERMINAL (Continued)**

**S108405207**

Dredge Fill Fee:	Not reported
301H:	Not reported
Application Fee Amt Received:	Not reported
Status:	Not reported
Status Date:	Not reported
Effective Date:	Not reported
Expiration/Review Date:	Not reported
Termination Date:	Not reported
WDR Review - Amend:	Not reported
WDR Review - Revise/Renew:	Not reported
WDR Review - Rescind:	Not reported
WDR Review - No Action Required:	Not reported
WDR Review - Pending:	Not reported
WDR Review - Planned:	Not reported
Status Enrollee:	Not reported
Individual/General:	Not reported
Fee Code:	Not reported
Direction/Voice:	Not reported
Enforcement Id(EID):	235286
Region:	9
Order / Resolution Number:	UNKNOWN
Enforcement Action Type:	Notice of Violation
Effective Date:	08/14/2000
Adoption/Issuance Date:	Not reported
Achieve Date:	Not reported
Termination Date:	08/14/2000
ACL Issuance Date:	Not reported
EPL Issuance Date:	Not reported
Status:	Historical
Title:	Enforcement - 9 000054N91
Description:	NOV 2000-157 for nonsubmittal of time schedule and technical report.
Program:	SLIC
Latest Milestone Completion Date:	Not reported
# Of Programs1:	1
Total Assessment Amount:	0.00
Initial Assessed Amount:	0.00
Liability \$ Amount:	0.00
Project \$ Amount:	0.00
Liability \$ Paid:	0.00
Project \$ Completed:	0.00
Total \$ Paid/Completed Amount:	0.00
Region:	9
Facility Id:	240986
Agency Name:	Not reported
Place Type:	Service/Commercial
Place Subtype:	Service/Commercial Site, NEC
Facility Type:	All other facilities
Agency Type:	Not reported
# Of Agencies:	Not reported
Place Latitude:	32.786408
Place Longitude:	-117.115189
SIC Code 1:	5171
SIC Desc 1:	Petroleum Bulk Stations and Terminals
SIC Code 2:	5541
SIC Desc 2:	Gasoline Service Stations

MAP FINDINGS

Map ID  
 Direction  
 Distance  
 Distance (ft.)Site

EDR ID Number  
 EPA ID Number

Database(s)

**MISSION VALLEY BULK FUEL TERMINAL (Continued)**

**S108405207**

SIC Code 3:	Not reported
SIC Desc 3:	Not reported
NAICS Code 1:	Not reported
NAICS Desc 1:	Not reported
NAICS Code 2:	Not reported
NAICS Desc 2:	Not reported
NAICS Code 3:	Not reported
NAICS Desc 3:	Not reported
# Of Places:	1
Source Of Facility:	Enf Action
Design Flow:	Not reported
Threat To Water Quality:	Not reported
Complexity:	Not reported
Pretreatment:	Not reported
Facility Waste Type:	Not reported
Facility Waste Type 2:	Not reported
Facility Waste Type 3:	Not reported
Facility Waste Type 4:	Not reported
Program:	Not reported
Program Category1:	Not reported
Program Category2:	TANKS
# Of Programs:	Not reported
WDID:	Not reported
Reg Measure Id:	Not reported
Reg Measure Type:	Not reported
Region:	Not reported
Order #:	Not reported
Npdes# CA#:	Not reported
Major-Minor:	Not reported
Npdes Type:	Not reported
Reclamation:	Not reported
Dredge Fill Fee:	Not reported
301H:	Not reported
Application Fee Amt Received:	Not reported
Status:	Not reported
Status Date:	Not reported
Effective Date:	Not reported
Expiration/Review Date:	Not reported
Termination Date:	Not reported
WDR Review - Amend:	Not reported
WDR Review - Revise/Renew:	Not reported
WDR Review - Rescind:	Not reported
WDR Review - No Action Required:	Not reported
WDR Review - Pending:	Not reported
WDR Review - Planned:	Not reported
Status Enrollee:	Not reported
Individual/General:	Not reported
Fee Code:	Not reported
Direction/Voice:	Not reported
Enforcement Id(EID):	235095
Region:	9
Order / Resolution Number:	UNKNOWN
Enforcement Action Type:	13267 Letter
Effective Date:	07/17/2000
Adoption/Issuance Date:	Not reported
Achieve Date:	2/26/2001
Termination Date:	Not reported

MAP FINDINGS

Map ID  
 Direction  
 Distance  
 Distance (ft.)Site

EDR ID Number

Database(s) EPA ID Number

**MISSION VALLEY BULK FUEL TERMINAL (Continued)**

**S108405207**

ACL Issuance Date:	Not reported
EPL Issuance Date:	Not reported
Status:	Historical
Title:	Enforcement - 9 000054N91
Description:	Milestone entered. Additional offsite delineation beyond the QualCom Stadium. MTBE has shown in deeper aquifer and not in near surface aquifer.
Program:	SLIC
Latest Milestone Completion Date:	2/26/2001
# Of Programs1:	1
Total Assessment Amount:	0.00
Initial Assessed Amount:	0.00
Liability \$ Amount:	0.00
Project \$ Amount:	0.00
Liability \$ Paid:	0.00
Project \$ Completed:	0.00
Total \$ Paid/Completed Amount:	0.00
Region:	9
Facility Id:	240986
Agency Name:	Not reported
Place Type:	Service/Commercial
Place Subtype:	Service/Commercial Site, NEC
Facility Type:	All other facilities
Agency Type:	Not reported
# Of Agencies:	Not reported
Place Latitude:	32.786408
Place Longitude:	-117.115189
SIC Code 1:	5171
SIC Desc 1:	Petroleum Bulk Stations and Terminals
SIC Code 2:	5541
SIC Desc 2:	Gasoline Service Stations
SIC Code 3:	Not reported
SIC Desc 3:	Not reported
NAICS Code 1:	Not reported
NAICS Desc 1:	Not reported
NAICS Code 2:	Not reported
NAICS Desc 2:	Not reported
NAICS Code 3:	Not reported
NAICS Desc 3:	Not reported
# Of Places:	1
Source Of Facility:	Enf Action
Design Flow:	Not reported
Threat To Water Quality:	Not reported
Complexity:	Not reported
Pretreatment:	Not reported
Facility Waste Type:	Not reported
Facility Waste Type 2:	Not reported
Facility Waste Type 3:	Not reported
Facility Waste Type 4:	Not reported
Program:	Not reported
Program Category1:	Not reported
Program Category2:	TANKS
# Of Programs:	Not reported
WDID:	Not reported
Reg Measure Id:	Not reported
Reg Measure Type:	Not reported

MAP FINDINGS

Map ID  
 Direction  
 Distance  
 Distance (ft.)Site

EDR ID Number  
 EPA ID Number

Database(s)

**MISSION VALLEY BULK FUEL TERMINAL (Continued)**

**S108405207**

Region:	Not reported
Order #:	Not reported
Npdes# CA#:	Not reported
Major-Minor:	Not reported
Npdes Type:	Not reported
Reclamation:	Not reported
Dredge Fill Fee:	Not reported
301H:	Not reported
Application Fee Amt Received:	Not reported
Status:	Not reported
Status Date:	Not reported
Effective Date:	Not reported
Expiration/Review Date:	Not reported
Termination Date:	Not reported
WDR Review - Amend:	Not reported
WDR Review - Revise/Renew:	Not reported
WDR Review - Rescind:	Not reported
WDR Review - No Action Required:	Not reported
WDR Review - Pending:	Not reported
WDR Review - Planned:	Not reported
Status Enrollee:	Not reported
Individual/General:	Not reported
Fee Code:	Not reported
Direction/Voice:	Not reported
Enforcement Id(EID):	235094
Region:	9
Order / Resolution Number:	UNKNOWN
Enforcement Action Type:	13267 Letter
Effective Date:	06/05/2000
Adoption/Issuance Date:	Not reported
Achieve Date:	6/21/2000
Termination Date:	Not reported
ACL Issuance Date:	Not reported
EPL Issuance Date:	Not reported
Status:	Historical
Title:	Enforcement - 9 000054N91
Description:	This is directed specifically to Texaco Mission Valley Terminal to investigate the integrity of the fuel lines from Kinder-Morgan manifold to Texaco Terminal, under Friars Road.
Program:	SLIC
Latest Milestone Completion Date:	6/21/2000
# Of Programs1:	1
Total Assessment Amount:	0.00
Initial Assessed Amount:	0.00
Liability \$ Amount:	0.00
Project \$ Amount:	0.00
Liability \$ Paid:	0.00
Project \$ Completed:	0.00
Total \$ Paid/Completed Amount:	0.00
Region:	9
Facility Id:	240986
Agency Name:	Not reported
Place Type:	Service/Commercial
Place Subtype:	Service/Commercial Site, NEC
Facility Type:	All other facilities



MAP FINDINGS

Map ID  
 Direction  
 Distance  
 Distance (ft.)Site

EDR ID Number  
 EPA ID Number

Database(s)

**MISSION VALLEY BULK FUEL TERMINAL (Continued)**

**S108405207**

Agency Type:	Not reported
# Of Agencies:	Not reported
Place Latitude:	32.786408
Place Longitude:	-117.115189
SIC Code 1:	5171
SIC Desc 1:	Petroleum Bulk Stations and Terminals
SIC Code 2:	5541
SIC Desc 2:	Gasoline Service Stations
SIC Code 3:	Not reported
SIC Desc 3:	Not reported
NAICS Code 1:	Not reported
NAICS Desc 1:	Not reported
NAICS Code 2:	Not reported
NAICS Desc 2:	Not reported
NAICS Code 3:	Not reported
NAICS Desc 3:	Not reported
# Of Places:	1
Source Of Facility:	Enf Action
Design Flow:	Not reported
Threat To Water Quality:	Not reported
Complexity:	Not reported
Pretreatment:	Not reported
Facility Waste Type:	Not reported
Facility Waste Type 2:	Not reported
Facility Waste Type 3:	Not reported
Facility Waste Type 4:	Not reported
Program:	Not reported
Program Category1:	Not reported
Program Category2:	TANKS
# Of Programs:	Not reported
WDID:	Not reported
Reg Measure Id:	Not reported
Reg Measure Type:	Not reported
Region:	Not reported
Order #:	Not reported
Npdes# CA#:	Not reported
Major-Minor:	Not reported
Npdes Type:	Not reported
Reclamation:	Not reported
Dredge Fill Fee:	Not reported
301H:	Not reported
Application Fee Amt Received:	Not reported
Status:	Not reported
Status Date:	Not reported
Effective Date:	Not reported
Expiration/Review Date:	Not reported
Termination Date:	Not reported
WDR Review - Amend:	Not reported
WDR Review - Revise/Renew:	Not reported
WDR Review - Rescind:	Not reported
WDR Review - No Action Required:	Not reported
WDR Review - Pending:	Not reported
WDR Review - Planned:	Not reported
Status Enrollee:	Not reported
Individual/General:	Not reported
Fee Code:	Not reported
Direction/Voice:	Not reported

MAP FINDINGS

Map ID  
 Direction  
 Distance  
 Distance (ft.)Site

EDR ID Number  
 EPA ID Number

Database(s)

**MISSION VALLEY BULK FUEL TERMINAL (Continued)**

**S108405207**

Enforcement Id(EID):	235006
Region:	9
Order / Resolution Number:	UNKNOWN
Enforcement Action Type:	13267 Letter
Effective Date:	09/06/2000
Adoption/Issuance Date:	Not reported
Achieve Date:	10/30/2000
Termination Date:	Not reported
ACL Issuance Date:	Not reported
EPL Issuance Date:	Not reported
Status:	Historical
Title:	Enforcement - 9 000054N91
Description:	Submit a report evaluating the condition of the pipeline cross-over and surrounding soil.
Program:	SLIC
Latest Milestone Completion Date:	10/30/2000
# Of Programs1:	1
Total Assessment Amount:	0.00
Initial Assessed Amount:	0.00
Liability \$ Amount:	0.00
Project \$ Amount:	0.00
Liability \$ Paid:	0.00
Project \$ Completed:	0.00
Total \$ Paid/Completed Amount:	0.00
Region:	9
Facility Id:	240986
Agency Name:	Not reported
Place Type:	Service/Commercial
Place Subtype:	Service/Commercial Site, NEC
Facility Type:	All other facilities
Agency Type:	Not reported
# Of Agencies:	Not reported
Place Latitude:	32.786408
Place Longitude:	-117.115189
SIC Code 1:	5171
SIC Desc 1:	Petroleum Bulk Stations and Terminals
SIC Code 2:	5541
SIC Desc 2:	Gasoline Service Stations
SIC Code 3:	Not reported
SIC Desc 3:	Not reported
NAICS Code 1:	Not reported
NAICS Desc 1:	Not reported
NAICS Code 2:	Not reported
NAICS Desc 2:	Not reported
NAICS Code 3:	Not reported
NAICS Desc 3:	Not reported
# Of Places:	1
Source Of Facility:	Enf Action
Design Flow:	Not reported
Threat To Water Quality:	Not reported
Complexity:	Not reported
Pretreatment:	Not reported
Facility Waste Type:	Not reported
Facility Waste Type 2:	Not reported
Facility Waste Type 3:	Not reported
Facility Waste Type 4:	Not reported

MAP FINDINGS

Map ID  
 Direction  
 Distance  
 Distance (ft.)Site

EDR ID Number  
 EPA ID Number

Database(s)

**MISSION VALLEY BULK FUEL TERMINAL (Continued)**

**S108405207**

Program:	Not reported
Program Category1:	Not reported
Program Category2:	TANKS
# Of Programs:	Not reported
WDID:	Not reported
Reg Measure Id:	Not reported
Reg Measure Type:	Not reported
Region:	Not reported
Order #:	Not reported
Npdes# CA#:	Not reported
Major-Minor:	Not reported
Npdes Type:	Not reported
Reclamation:	Not reported
Dredge Fill Fee:	Not reported
301H:	Not reported
Application Fee Amt Received:	Not reported
Status:	Not reported
Status Date:	Not reported
Effective Date:	Not reported
Expiration/Review Date:	Not reported
Termination Date:	Not reported
WDR Review - Amend:	Not reported
WDR Review - Revise/Renew:	Not reported
WDR Review - Rescind:	Not reported
WDR Review - No Action Required:	Not reported
WDR Review - Pending:	Not reported
WDR Review - Planned:	Not reported
Status Enrollee:	Not reported
Individual/General:	Not reported
Fee Code:	Not reported
Direction/Voice:	Not reported
Enforcement Id(EID):	234221
Region:	9
Order / Resolution Number:	UNKNOWN
Enforcement Action Type:	13267 Letter
Effective Date:	04/17/2000
Adoption/Issuance Date:	Not reported
Achieve Date:	6/14/2000
Termination Date:	Not reported
ACL Issuance Date:	Not reported
EPL Issuance Date:	Not reported
Status:	Historical
Title:	Enforcement - 9 000054N91
Description:	Request for further delineation of MTBE along SD River and down Mission Valley.
Program:	SLIC
Latest Milestone Completion Date:	6/14/2000
# Of Programs1:	1
Total Assessment Amount:	0.00
Initial Assessed Amount:	0.00
Liability \$ Amount:	0.00
Project \$ Amount:	0.00
Liability \$ Paid:	0.00
Project \$ Completed:	0.00
Total \$ Paid/Completed Amount:	0.00
Region:	9

MAP FINDINGS

Map ID  
 Direction  
 Distance  
 Distance (ft.)Site

EDR ID Number  
 EPA ID Number

Database(s)

**MISSION VALLEY BULK FUEL TERMINAL (Continued)**

**S108405207**

Facility Id:	240986
Agency Name:	Not reported
Place Type:	Service/Commercial
Place Subtype:	Service/Commercial Site, NEC
Facility Type:	All other facilities
Agency Type:	Not reported
# Of Agencies:	Not reported
Place Latitude:	32.786408
Place Longitude:	-117.115189
SIC Code 1:	5171
SIC Desc 1:	Petroleum Bulk Stations and Terminals
SIC Code 2:	5541
SIC Desc 2:	Gasoline Service Stations
SIC Code 3:	Not reported
SIC Desc 3:	Not reported
NAICS Code 1:	Not reported
NAICS Desc 1:	Not reported
NAICS Code 2:	Not reported
NAICS Desc 2:	Not reported
NAICS Code 3:	Not reported
NAICS Desc 3:	Not reported
# Of Places:	1
Source Of Facility:	Enf Action
Design Flow:	Not reported
Threat To Water Quality:	Not reported
Complexity:	Not reported
Pretreatment:	Not reported
Facility Waste Type:	Not reported
Facility Waste Type 2:	Not reported
Facility Waste Type 3:	Not reported
Facility Waste Type 4:	Not reported
Program:	Not reported
Program Category1:	Not reported
Program Category2:	TANKS
# Of Programs:	Not reported
WDID:	Not reported
Reg Measure Id:	Not reported
Reg Measure Type:	Not reported
Region:	Not reported
Order #:	Not reported
Npdes# CA#:	Not reported
Major-Minor:	Not reported
Npdes Type:	Not reported
Reclamation:	Not reported
Dredge Fill Fee:	Not reported
301H:	Not reported
Application Fee Amt Received:	Not reported
Status:	Not reported
Status Date:	Not reported
Effective Date:	Not reported
Expiration/Review Date:	Not reported
Termination Date:	Not reported
WDR Review - Amend:	Not reported
WDR Review - Revise/Renew:	Not reported
WDR Review - Rescind:	Not reported
WDR Review - No Action Required:	Not reported
WDR Review - Pending:	Not reported

MAP FINDINGS

Map ID  
 Direction  
 Distance  
 Distance (ft.)Site

EDR ID Number

Database(s) EPA ID Number

**MISSION VALLEY BULK FUEL TERMINAL (Continued)**

**S108405207**

WDR Review - Planned:	Not reported
Status Enrollee:	Not reported
Individual/General:	Not reported
Fee Code:	Not reported
Direction/Voice:	Not reported
Enforcement Id(EID):	233241
Region:	9
Order / Resolution Number:	UNKNOWN
Enforcement Action Type:	13267 Letter
Effective Date:	08/27/1999
Adoption/Issuance Date:	Not reported
Achieve Date:	11/1/1999
Termination Date:	Not reported
ACL Issuance Date:	Not reported
EPL Issuance Date:	Not reported
Status:	Historical
Title:	Enforcement - 9 000054N91
Description:	Revised Corrective Action Plan for re-evaluation of of-site migration of release.
Program:	SLIC
Latest Milestone Completion Date:	11/1/1999
# Of Programs1:	1
Total Assessment Amount:	0.00
Initial Assessed Amount:	0.00
Liability \$ Amount:	0.00
Project \$ Amount:	0.00
Liability \$ Paid:	0.00
Project \$ Completed:	0.00
Total \$ Paid/Completed Amount:	0.00
Region:	9
Facility Id:	240986
Agency Name:	Not reported
Place Type:	Service/Commercial
Place Subtype:	Service/Commercial Site, NEC
Facility Type:	All other facilities
Agency Type:	Not reported
# Of Agencies:	Not reported
Place Latitude:	32.786408
Place Longitude:	-117.115189
SIC Code 1:	5171
SIC Desc 1:	Petroleum Bulk Stations and Terminals
SIC Code 2:	5541
SIC Desc 2:	Gasoline Service Stations
SIC Code 3:	Not reported
SIC Desc 3:	Not reported
NAICS Code 1:	Not reported
NAICS Desc 1:	Not reported
NAICS Code 2:	Not reported
NAICS Desc 2:	Not reported
NAICS Code 3:	Not reported
NAICS Desc 3:	Not reported
# Of Places:	1
Source Of Facility:	Enf Action
Design Flow:	Not reported
Threat To Water Quality:	Not reported
Complexity:	Not reported

MAP FINDINGS

Map ID  
 Direction  
 Distance  
 Distance (ft.)Site

EDR ID Number  
 EPA ID Number

Database(s)

MISSION VALLEY BULK FUEL TERMINAL (Continued)

S108405207

Pretreatment:	Not reported
Facility Waste Type:	Not reported
Facility Waste Type 2:	Not reported
Facility Waste Type 3:	Not reported
Facility Waste Type 4:	Not reported
Program:	Not reported
Program Category1:	Not reported
Program Category2:	TANKS
# Of Programs:	Not reported
WDID:	Not reported
Reg Measure Id:	Not reported
Reg Measure Type:	Not reported
Region:	Not reported
Order #:	Not reported
Npdes# CA#:	Not reported
Major-Minor:	Not reported
Npdes Type:	Not reported
Reclamation:	Not reported
Dredge Fill Fee:	Not reported
301H:	Not reported
Application Fee Amt Received:	Not reported
Status:	Not reported
Status Date:	Not reported
Effective Date:	Not reported
Expiration/Review Date:	Not reported
Termination Date:	Not reported
WDR Review - Amend:	Not reported
WDR Review - Revise/Renew:	Not reported
WDR Review - Rescind:	Not reported
WDR Review - No Action Required:	Not reported
WDR Review - Pending:	Not reported
WDR Review - Planned:	Not reported
Status Enrollee:	Not reported
Individual/General:	Not reported
Fee Code:	Not reported
Direction/Voice:	Not reported
Enforcement Id(EID):	233207
Region:	9
Order / Resolution Number:	UNKNOWN
Enforcement Action Type:	13267 Letter
Effective Date:	08/27/1999
Adoption/Issuance Date:	Not reported
Achieve Date:	11/1/1999
Termination Date:	Not reported
ACL Issuance Date:	Not reported
EPL Issuance Date:	Not reported
Status:	Historical
Title:	Enforcement - 9 000054N91
Description:	The original CAP from early 1990's has become outdated and additional release(s) have compounded the problem. The
Program:	SLIC
Latest Milestone Completion Date:	11/1/1999
# Of Programs1:	1
Total Assessment Amount:	0.00
Initial Assessed Amount:	0.00
Liability \$ Amount:	0.00
Project \$ Amount:	0.00

MAP FINDINGS

Map ID  
 Direction  
 Distance  
 Distance (ft.)Site

EDR ID Number  
 EPA ID Number

Database(s)

**MISSION VALLEY BULK FUEL TERMINAL (Continued)**

**S108405207**

Liability \$ Paid:	0.00
Project \$ Completed:	0.00
Total \$ Paid/Completed Amount:	0.00
Region:	9
Facility Id:	240986
Agency Name:	Not reported
Place Type:	Service/Commercial
Place Subtype:	Service/Commercial Site, NEC
Facility Type:	All other facilities
Agency Type:	Not reported
# Of Agencies:	Not reported
Place Latitude:	32.786408
Place Longitude:	-117.115189
SIC Code 1:	5171
SIC Desc 1:	Petroleum Bulk Stations and Terminals
SIC Code 2:	5541
SIC Desc 2:	Gasoline Service Stations
SIC Code 3:	Not reported
SIC Desc 3:	Not reported
NAICS Code 1:	Not reported
NAICS Desc 1:	Not reported
NAICS Code 2:	Not reported
NAICS Desc 2:	Not reported
NAICS Code 3:	Not reported
NAICS Desc 3:	Not reported
# Of Places:	1
Source Of Facility:	Enf Action
Design Flow:	Not reported
Threat To Water Quality:	Not reported
Complexity:	Not reported
Pretreatment:	Not reported
Facility Waste Type:	Not reported
Facility Waste Type 2:	Not reported
Facility Waste Type 3:	Not reported
Facility Waste Type 4:	Not reported
Program:	Not reported
Program Category1:	Not reported
Program Category2:	TANKS
# Of Programs:	Not reported
WDID:	Not reported
Reg Measure Id:	Not reported
Reg Measure Type:	Not reported
Region:	Not reported
Order #:	Not reported
Npdes# CA#:	Not reported
Major-Minor:	Not reported
Npdes Type:	Not reported
Reclamation:	Not reported
Dredge Fill Fee:	Not reported
301H:	Not reported
Application Fee Amt Received:	Not reported
Status:	Not reported
Status Date:	Not reported
Effective Date:	Not reported
Expiration/Review Date:	Not reported
Termination Date:	Not reported

MAP FINDINGS

Map ID  
 Direction  
 Distance  
 Distance (ft.)Site

EDR ID Number  
 EPA ID Number

Database(s)

**MISSION VALLEY BULK FUEL TERMINAL (Continued)**

**S108405207**

WDR Review - Amend:	Not reported
WDR Review - Revise/Renew:	Not reported
WDR Review - Rescind:	Not reported
WDR Review - No Action Required:	Not reported
WDR Review - Pending:	Not reported
WDR Review - Planned:	Not reported
Status Enrollee:	Not reported
Individual/General:	Not reported
Fee Code:	Not reported
Direction/Voice:	Not reported
Enforcement Id(EID):	221311
Region:	9
Order / Resolution Number:	R9-1992-0001
Enforcement Action Type:	Clean-up and Abatement Order
Effective Date:	01/03/1992
Adoption/Issuance Date:	Not reported
Achieve Date:	Not reported
Termination Date:	Not reported
ACL Issuance Date:	Not reported
EPL Issuance Date:	Not reported
Status:	Historical
Title:	Enforcement - 9 000054N91
Description:	PETROLEUM RELEASE,RB LEAD, ASSOCIATES WITH ABOVEGROUND STORAGE TANKS/PIPING
Program:	SLIC
Latest Milestone Completion Date:	Not reported
# Of Programs1:	1
Total Assessment Amount:	0.00
Initial Assessed Amount:	0.00
Liability \$ Amount:	0.00
Project \$ Amount:	0.00
Liability \$ Paid:	0.00
Project \$ Completed:	0.00
Total \$ Paid/Completed Amount:	0.00
Region:	9
Facility Id:	240986
Agency Name:	Not reported
Place Type:	Service/Commercial
Place Subtype:	Service/Commercial Site, NEC
Facility Type:	All other facilities
Agency Type:	Not reported
# Of Agencies:	Not reported
Place Latitude:	32.786408
Place Longitude:	-117.115189
SIC Code 1:	5171
SIC Desc 1:	Petroleum Bulk Stations and Terminals
SIC Code 2:	5541
SIC Desc 2:	Gasoline Service Stations
SIC Code 3:	Not reported
SIC Desc 3:	Not reported
NAICS Code 1:	Not reported
NAICS Desc 1:	Not reported
NAICS Code 2:	Not reported
NAICS Desc 2:	Not reported
NAICS Code 3:	Not reported
NAICS Desc 3:	Not reported



MAP FINDINGS

Map ID  
 Direction  
 Distance  
 Distance (ft.)Site

EDR ID Number  
 EPA ID Number

Database(s)

**MISSION VALLEY BULK FUEL TERMINAL (Continued)**

**S108405207**

# Of Places:	1
Source Of Facility:	Enf Action
Design Flow:	Not reported
Threat To Water Quality:	Not reported
Complexity:	Not reported
Pretreatment:	Not reported
Facility Waste Type:	Not reported
Facility Waste Type 2:	Not reported
Facility Waste Type 3:	Not reported
Facility Waste Type 4:	Not reported
Program:	Not reported
Program Category1:	Not reported
Program Category2:	TANKS
# Of Programs:	Not reported
WDID:	Not reported
Reg Measure Id:	Not reported
Reg Measure Type:	Not reported
Region:	Not reported
Order #:	Not reported
Npdes# CA#:	Not reported
Major-Minor:	Not reported
Npdes Type:	Not reported
Reclamation:	Not reported
Dredge Fill Fee:	Not reported
301H:	Not reported
Application Fee Amt Received:	Not reported
Status:	Not reported
Status Date:	Not reported
Effective Date:	Not reported
Expiration/Review Date:	Not reported
Termination Date:	Not reported
WDR Review - Amend:	Not reported
WDR Review - Revise/Renew:	Not reported
WDR Review - Rescind:	Not reported
WDR Review - No Action Required:	Not reported
WDR Review - Pending:	Not reported
WDR Review - Planned:	Not reported
Status Enrollee:	Not reported
Individual/General:	Not reported
Fee Code:	Not reported
Direction/Voice:	Not reported
Enforcement Id(EID):	327187
Region:	9
Order / Resolution Number:	R9-2006-0159
Enforcement Action Type:	Notice of Violation
Effective Date:	12/05/2006
Adoption/Issuance Date:	Not reported
Achieve Date:	Not reported
Termination Date:	12/05/2006
ACL Issuance Date:	Not reported
EPL Issuance Date:	Not reported
Status:	Historical
Title:	NOV R9-2006-0159
Description:	Failure to report releases of hydrocarbon waste in accordance with 92-01-A5 Directive 11.
Program:	UST
Latest Milestone Completion Date:	Not reported

MAP FINDINGS

Map ID  
 Direction  
 Distance  
 Distance (ft.)Site

EDR ID Number

Database(s) EPA ID Number

**MISSION VALLEY BULK FUEL TERMINAL (Continued)**

**S108405207**

# Of Programs1:	1
Total Assessment Amount:	0.00
Initial Assessed Amount:	0.00
Liability \$ Amount:	0.00
Project \$ Amount:	0.00
Liability \$ Paid:	0.00
Project \$ Completed:	0.00
Total \$ Paid/Completed Amount:	0.00
Region:	9
Facility Id:	256743
Agency Name:	Shell Oil Company - Anaheim
Place Type:	Facility
Place Subtype:	Not reported
Facility Type:	All other facilities
Agency Type:	Privately-Owned Business
# Of Agencies:	1
Place Latitude:	Not reported
Place Longitude:	Not reported
SIC Code 1:	5171
SIC Desc 1:	Petroleum Bulk Stations and Terminals
SIC Code 2:	Not reported
SIC Desc 2:	Not reported
SIC Code 3:	Not reported
SIC Desc 3:	Not reported
NAICS Code 1:	Not reported
NAICS Desc 1:	Not reported
NAICS Code 2:	Not reported
NAICS Desc 2:	Not reported
NAICS Code 3:	Not reported
NAICS Desc 3:	Not reported
# Of Places:	1
Source Of Facility:	Reg Meas
Design Flow:	Not reported
Threat To Water Quality:	Not reported
Complexity:	Not reported
Pretreatment:	Not reported
Facility Waste Type:	Not reported
Facility Waste Type 2:	Not reported
Facility Waste Type 3:	Not reported
Facility Waste Type 4:	Not reported
Program:	AGT
Program Category1:	TANKS
Program Category2:	TANKS
# Of Programs:	1
WDID:	9 000055N91
Reg Measure Id:	161473
Reg Measure Type:	Unregulated
Region:	9
Order #:	Not reported
Npdes# CA#:	Not reported
Major-Minor:	Not reported
Npdes Type:	Not reported
Reclamation:	Not reported
Dredge Fill Fee:	Not reported
301H:	Not reported
Application Fee Amt Received:	Not reported

MAP FINDINGS

Map ID  
 Direction  
 Distance  
 Distance (ft.)Site

EDR ID Number  
 EPA ID Number

Database(s)

**MISSION VALLEY BULK FUEL TERMINAL (Continued)**

**S108405207**

Status:	Never Active
Status Date:	02/20/2013
Effective Date:	Not reported
Expiration/Review Date:	Not reported
Termination Date:	Not reported
WDR Review - Amend:	Not reported
WDR Review - Revise/Renew:	Not reported
WDR Review - Rescind:	Not reported
WDR Review - No Action Required:	Not reported
WDR Review - Pending:	Not reported
WDR Review - Planned:	Not reported
Status Enrollee:	N
Individual/General:	I
Fee Code:	Not reported
Direction/Voice:	Passive
Enforcement Id(EID):	221310
Region:	9
Order / Resolution Number:	92-001
Enforcement Action Type:	Clean-up and Abatement Order
Effective Date:	01/03/1992
Adoption/Issuance Date:	Not reported
Achieve Date:	Not reported
Termination Date:	Not reported
ACL Issuance Date:	Not reported
EPL Issuance Date:	Not reported
Status:	Historical
Title:	Enforcement - 9 000055N91
Description:	PETROLEUM RELEASE, RB LEAD, ASSOC W/ABOVEGROUND TANK/PIPING. SEE 9 000054N91 FOR ADDENDUM 1 INFO.
Program:	AGT
Latest Milestone Completion Date:	Not reported
# Of Programs1:	1
Total Assessment Amount:	0.00
Initial Assessed Amount:	0.00
Liability \$ Amount:	0.00
Project \$ Amount:	0.00
Liability \$ Paid:	0.00
Project \$ Completed:	0.00
Total \$ Paid/Completed Amount:	0.00
Region:	9
Facility Id:	240987
Agency Name:	Powerine Petroleum
Place Type:	Facility
Place Subtype:	Not reported
Facility Type:	All other facilities
Agency Type:	Privately-Owned Business
# Of Agencies:	1
Place Latitude:	32.786408
Place Longitude:	-117.115189
SIC Code 1:	5171
SIC Desc 1:	Petroleum Bulk Stations and Terminals
SIC Code 2:	Not reported
SIC Desc 2:	Not reported
SIC Code 3:	Not reported
SIC Desc 3:	Not reported
NAICS Code 1:	Not reported

MAP FINDINGS

Map ID  
 Direction  
 Distance  
 Distance (ft.)Site

EDR ID Number

Database(s) EPA ID Number

**MISSION VALLEY BULK FUEL TERMINAL (Continued)**

**S108405207**

NAICS Desc 1:	Not reported
NAICS Code 2:	Not reported
NAICS Desc 2:	Not reported
NAICS Code 3:	Not reported
NAICS Desc 3:	Not reported
# Of Places:	1
Source Of Facility:	Reg Meas
Design Flow:	Not reported
Threat To Water Quality:	Not reported
Complexity:	Not reported
Pretreatment:	Not reported
Facility Waste Type:	Not reported
Facility Waste Type 2:	Not reported
Facility Waste Type 3:	Not reported
Facility Waste Type 4:	Not reported
Program:	AGT
Program Category1:	TANKS
Program Category2:	TANKS
# Of Programs:	1
WDID:	9 000057N91
Reg Measure Id:	160998
Reg Measure Type:	Unregulated
Region:	9
Order #:	Not reported
Npdes# CA#:	Not reported
Major-Minor:	Not reported
Npdes Type:	Not reported
Reclamation:	Not reported
Dredge Fill Fee:	Not reported
301H:	Not reported
Application Fee Amt Received:	Not reported
Status:	Never Active
Status Date:	02/20/2013
Effective Date:	Not reported
Expiration/Review Date:	Not reported
Termination Date:	Not reported
WDR Review - Amend:	Not reported
WDR Review - Revise/Renew:	Not reported
WDR Review - Rescind:	Not reported
WDR Review - No Action Required:	Not reported
WDR Review - Pending:	Not reported
WDR Review - Planned:	Not reported
Status Enrollee:	N
Individual/General:	I
Fee Code:	Not reported
Direction/Voice:	Passive
Enforcement Id(EID):	220963
Region:	9
Order / Resolution Number:	92-001
Enforcement Action Type:	Clean-up and Abatement Order
Effective Date:	01/03/1992
Adoption/Issuance Date:	Not reported
Achieve Date:	Not reported
Termination Date:	Not reported
ACL Issuance Date:	Not reported
EPL Issuance Date:	Not reported
Status:	Historical

MAP FINDINGS

Map ID  
 Direction  
 Distance  
 Distance (ft.)Site

EDR ID Number  
 EPA ID Number

Database(s)

MISSION VALLEY BULK FUEL TERMINAL (Continued)

S108405207

Title:	Enforcement - 9 000057N91
Description:	PETROLEUM RELEASE, RB LEAD, ASSOC W/ABOVEGROUND TANK/PIPING. SEE 9 000054N91 FOR ADDENDUM 1 INFO.
Program:	AGT
Latest Milestone Completion Date:	Not reported
# Of Programs1:	1
Total Assessment Amount:	0.00
Initial Assessed Amount:	0.00
Liability \$ Amount:	0.00
Project \$ Amount:	0.00
Liability \$ Paid:	0.00
Project \$ Completed:	0.00
Total \$ Paid/Completed Amount:	0.00
Region:	9
Facility Id:	241070
Agency Name:	Mobil Oil Corporation Burbank
Place Type:	Facility
Place Subtype:	Not reported
Facility Type:	All other facilities
Agency Type:	Privately-Owned Business
# Of Agencies:	1
Place Latitude:	32.786408
Place Longitude:	-117.115189
SIC Code 1:	5171
SIC Desc 1:	Petroleum Bulk Stations and Terminals
SIC Code 2:	Not reported
SIC Desc 2:	Not reported
SIC Code 3:	Not reported
SIC Desc 3:	Not reported
NAICS Code 1:	Not reported
NAICS Desc 1:	Not reported
NAICS Code 2:	Not reported
NAICS Desc 2:	Not reported
NAICS Code 3:	Not reported
NAICS Desc 3:	Not reported
# Of Places:	1
Source Of Facility:	Reg Meas
Design Flow:	Not reported
Threat To Water Quality:	Not reported
Complexity:	Not reported
Pretreatment:	Not reported
Facility Waste Type:	Not reported
Facility Waste Type 2:	Not reported
Facility Waste Type 3:	Not reported
Facility Waste Type 4:	Not reported
Program:	AGT
Program Category1:	TANKS
Program Category2:	TANKS
# Of Programs:	1
WDID:	9 000056N91
Reg Measure Id:	161008
Reg Measure Type:	Unregulated
Region:	9
Order #:	Not reported
Npdes# CA#:	Not reported
Major-Minor:	Not reported

MAP FINDINGS

Map ID  
 Direction  
 Distance  
 Distance (ft.)Site

EDR ID Number  
 EPA ID Number

Database(s)

**MISSION VALLEY BULK FUEL TERMINAL (Continued)**

**S108405207**

Npdes Type:	Not reported
Reclamation:	Not reported
Dredge Fill Fee:	Not reported
301H:	Not reported
Application Fee Amt Received:	Not reported
Status:	Never Active
Status Date:	02/20/2013
Effective Date:	Not reported
Expiration/Review Date:	Not reported
Termination Date:	Not reported
WDR Review - Amend:	Not reported
WDR Review - Revise/Renew:	Not reported
WDR Review - Rescind:	Not reported
WDR Review - No Action Required:	Not reported
WDR Review - Pending:	Not reported
WDR Review - Planned:	Not reported
Status Enrollee:	N
Individual/General:	I
Fee Code:	Not reported
Direction/Voice:	Passive
Enforcement Id(EID):	221082
Region:	9
Order / Resolution Number:	92-001
Enforcement Action Type:	Clean-up and Abatement Order
Effective Date:	01/03/1992
Adoption/Issuance Date:	Not reported
Achieve Date:	Not reported
Termination Date:	Not reported
ACL Issuance Date:	Not reported
EPL Issuance Date:	Not reported
Status:	Historical
Title:	Enforcement - 9 000056N91
Description:	PETROLEUM RELEASE, RB LEAD, ASSOC W/ABOVEGROUND TANK/PIPING. SEE 9 000054N91 FOR ADDENDUM 1 INFO.
Program:	AGT
Latest Milestone Completion Date:	Not reported
# Of Programs1:	1
Total Assessment Amount:	0.00
Initial Assessed Amount:	0.00
Liability \$ Amount:	0.00
Project \$ Amount:	0.00
Liability \$ Paid:	0.00
Project \$ Completed:	0.00
Total \$ Paid/Completed Amount:	0.00
Region:	9
Facility Id:	240986
Agency Name:	Not reported
Place Type:	Service/Commercial
Place Subtype:	Service/Commercial Site, NEC
Facility Type:	All other facilities
Agency Type:	Not reported
# Of Agencies:	Not reported
Place Latitude:	32.786408
Place Longitude:	-117.115189
SIC Code 1:	5171
SIC Desc 1:	Petroleum Bulk Stations and Terminals

MAP FINDINGS

Map ID  
 Direction  
 Distance  
 Distance (ft.)Site

EDR ID Number  
 EPA ID Number

Database(s)

MISSION VALLEY BULK FUEL TERMINAL (Continued)

S108405207

SIC Code 2:	5541
SIC Desc 2:	Gasoline Service Stations
SIC Code 3:	Not reported
SIC Desc 3:	Not reported
NAICS Code 1:	Not reported
NAICS Desc 1:	Not reported
NAICS Code 2:	Not reported
NAICS Desc 2:	Not reported
NAICS Code 3:	Not reported
NAICS Desc 3:	Not reported
# Of Places:	1
Source Of Facility:	Enf Action
Design Flow:	Not reported
Threat To Water Quality:	Not reported
Complexity:	Not reported
Pretreatment:	Not reported
Facility Waste Type:	Not reported
Facility Waste Type 2:	Not reported
Facility Waste Type 3:	Not reported
Facility Waste Type 4:	Not reported
Program:	Not reported
Program Category1:	Not reported
Program Category2:	TANKS
# Of Programs:	Not reported
WDID:	Not reported
Reg Measure Id:	Not reported
Reg Measure Type:	Not reported
Region:	Not reported
Order #:	Not reported
Npdes# CA#:	Not reported
Major-Minor:	Not reported
Npdes Type:	Not reported
Reclamation:	Not reported
Dredge Fill Fee:	Not reported
301H:	Not reported
Application Fee Amt Received:	Not reported
Status:	Not reported
Status Date:	Not reported
Effective Date:	Not reported
Expiration/Review Date:	Not reported
Termination Date:	Not reported
WDR Review - Amend:	Not reported
WDR Review - Revise/Renew:	Not reported
WDR Review - Rescind:	Not reported
WDR Review - No Action Required:	Not reported
WDR Review - Pending:	Not reported
WDR Review - Planned:	Not reported
Status Enrollee:	Not reported
Individual/General:	Not reported
Fee Code:	Not reported
Direction/Voice:	Not reported
Enforcement Id(EID):	247537
Region:	9
Order / Resolution Number:	R9-1992-0001-A02
Enforcement Action Type:	Clean-up and Abatement Order
Effective Date:	08/27/1999
Adoption/Issuance Date:	Not reported

MAP FINDINGS

Map ID  
 Direction  
 Distance  
 Distance (ft.)Site

EDR ID Number  
 EPA ID Number

Database(s)

**MISSION VALLEY BULK FUEL TERMINAL (Continued)**

**S108405207**

Achieve Date:	Not reported
Termination Date:	Not reported
ACL Issuance Date:	Not reported
EPL Issuance Date:	Not reported
Status:	Historical
Title:	Enforcement - 9 000054N91
Description:	Addendum No. 2 to CAO R9-1992-0001 adding additional RPs to Order and name changes.
Program:	SLIC
Latest Milestone Completion Date:	Not reported
# Of Programs1:	1
Total Assessment Amount:	0.00
Initial Assessed Amount:	0.00
Liability \$ Amount:	0.00
Project \$ Amount:	0.00
Liability \$ Paid:	0.00
Project \$ Completed:	0.00
Total \$ Paid/Completed Amount:	0.00
Region:	9
Facility Id:	240986
Agency Name:	Not reported
Place Type:	Service/Commercial
Place Subtype:	Service/Commercial Site, NEC
Facility Type:	All other facilities
Agency Type:	Not reported
# Of Agencies:	Not reported
Place Latitude:	32.786408
Place Longitude:	-117.115189
SIC Code 1:	5171
SIC Desc 1:	Petroleum Bulk Stations and Terminals
SIC Code 2:	5541
SIC Desc 2:	Gasoline Service Stations
SIC Code 3:	Not reported
SIC Desc 3:	Not reported
NAICS Code 1:	Not reported
NAICS Desc 1:	Not reported
NAICS Code 2:	Not reported
NAICS Desc 2:	Not reported
NAICS Code 3:	Not reported
NAICS Desc 3:	Not reported
# Of Places:	1
Source Of Facility:	Enf Action
Design Flow:	Not reported
Threat To Water Quality:	Not reported
Complexity:	Not reported
Pretreatment:	Not reported
Facility Waste Type:	Not reported
Facility Waste Type 2:	Not reported
Facility Waste Type 3:	Not reported
Facility Waste Type 4:	Not reported
Program:	Not reported
Program Category1:	Not reported
Program Category2:	TANKS
# Of Programs:	Not reported
WDID:	Not reported
Reg Measure Id:	Not reported



MAP FINDINGS

Map ID  
 Direction  
 Distance  
 Distance (ft.)Site

EDR ID Number  
 EPA ID Number

Database(s)

**MISSION VALLEY BULK FUEL TERMINAL (Continued)**

**S108405207**

Reg Measure Type:	Not reported
Region:	Not reported
Order #:	Not reported
Npdes# CA#:	Not reported
Major-Minor:	Not reported
Npdes Type:	Not reported
Reclamation:	Not reported
Dredge Fill Fee:	Not reported
301H:	Not reported
Application Fee Amt Received:	Not reported
Status:	Not reported
Status Date:	Not reported
Effective Date:	Not reported
Expiration/Review Date:	Not reported
Termination Date:	Not reported
WDR Review - Amend:	Not reported
WDR Review - Revise/Renew:	Not reported
WDR Review - Rescind:	Not reported
WDR Review - No Action Required:	Not reported
WDR Review - Pending:	Not reported
WDR Review - Planned:	Not reported
Status Enrollee:	Not reported
Individual/General:	Not reported
Fee Code:	Not reported
Direction/Voice:	Not reported
Enforcement Id(EID):	247507
Region:	9
Order / Resolution Number:	R9-1992-0001-A01
Enforcement Action Type:	Clean-up and Abatement Order
Effective Date:	09/06/1994
Adoption/Issuance Date:	Not reported
Achieve Date:	Not reported
Termination Date:	Not reported
ACL Issuance Date:	Not reported
EPL Issuance Date:	Not reported
Status:	Historical
Title:	Enforcement - 9 000054N91
Description:	Mission Valley Terminal CAO No. R9-1992-0001 addendum No. 1 to extend final cleanup date. Compliance by 01 January 1999.
	Not reported
Program:	SLIC
Latest Milestone Completion Date:	Not reported
# Of Programs1:	1
Total Assessment Amount:	0.00
Initial Assessed Amount:	0.00
Liability \$ Amount:	0.00
Project \$ Amount:	0.00
Liability \$ Paid:	0.00
Project \$ Completed:	0.00
Total \$ Paid/Completed Amount:	0.00
Region:	9
Facility Id:	240986
Agency Name:	Not reported
Place Type:	Service/Commercial
Place Subtype:	Service/Commercial Site, NEC
Facility Type:	All other facilities

MAP FINDINGS

Map ID  
 Direction  
 Distance  
 Distance (ft.)Site

EDR ID Number

Database(s) EPA ID Number

**MISSION VALLEY BULK FUEL TERMINAL (Continued)**

**S108405207**

Agency Type:	Not reported
# Of Agencies:	Not reported
Place Latitude:	32.786408
Place Longitude:	-117.115189
SIC Code 1:	5171
SIC Desc 1:	Petroleum Bulk Stations and Terminals
SIC Code 2:	5541
SIC Desc 2:	Gasoline Service Stations
SIC Code 3:	Not reported
SIC Desc 3:	Not reported
NAICS Code 1:	Not reported
NAICS Desc 1:	Not reported
NAICS Code 2:	Not reported
NAICS Desc 2:	Not reported
NAICS Code 3:	Not reported
NAICS Desc 3:	Not reported
# Of Places:	1
Source Of Facility:	Enf Action
Design Flow:	Not reported
Threat To Water Quality:	Not reported
Complexity:	Not reported
Pretreatment:	Not reported
Facility Waste Type:	Not reported
Facility Waste Type 2:	Not reported
Facility Waste Type 3:	Not reported
Facility Waste Type 4:	Not reported
Program:	Not reported
Program Category1:	Not reported
Program Category2:	TANKS
# Of Programs:	Not reported
WDID:	Not reported
Reg Measure Id:	Not reported
Reg Measure Type:	Not reported
Region:	Not reported
Order #:	Not reported
Npdes# CA#:	Not reported
Major-Minor:	Not reported
Npdes Type:	Not reported
Reclamation:	Not reported
Dredge Fill Fee:	Not reported
301H:	Not reported
Application Fee Amt Received:	Not reported
Status:	Not reported
Status Date:	Not reported
Effective Date:	Not reported
Expiration/Review Date:	Not reported
Termination Date:	Not reported
WDR Review - Amend:	Not reported
WDR Review - Revise/Renew:	Not reported
WDR Review - Rescind:	Not reported
WDR Review - No Action Required:	Not reported
WDR Review - Pending:	Not reported
WDR Review - Planned:	Not reported
Status Enrollee:	Not reported
Individual/General:	Not reported
Fee Code:	Not reported
Direction/Voice:	Not reported

MAP FINDINGS

Map ID  
 Direction  
 Distance  
 Distance (ft.)Site

EDR ID Number  
 EPA ID Number

Database(s)

**MISSION VALLEY BULK FUEL TERMINAL (Continued)**

**S108405207**

Enforcement Id(EID):	239905
Region:	9
Order / Resolution Number:	R9-1992-0001-A4
Enforcement Action Type:	Clean-up and Abatement Order
Effective Date:	03/20/2002
Adoption/Issuance Date:	Not reported
Achieve Date:	Not reported
Termination Date:	Not reported
ACL Issuance Date:	Not reported
EPL Issuance Date:	Not reported
Status:	Historical
Title:	Enforcement - 9 000054N91
Description:	Addendum issued to rescind 1/1/99 final cleanup date
Program:	SLIC
Latest Milestone Completion Date:	Not reported
# Of Programs1:	1
Total Assessment Amount:	0.00
Initial Assessed Amount:	0.00
Liability \$ Amount:	0.00
Project \$ Amount:	0.00
Liability \$ Paid:	0.00
Project \$ Completed:	0.00
Total \$ Paid/Completed Amount:	0.00
Region:	9
Facility Id:	240986
Agency Name:	Not reported
Place Type:	Service/Commercial
Place Subtype:	Service/Commercial Site, NEC
Facility Type:	All other facilities
Agency Type:	Not reported
# Of Agencies:	Not reported
Place Latitude:	32.786408
Place Longitude:	-117.115189
SIC Code 1:	5171
SIC Desc 1:	Petroleum Bulk Stations and Terminals
SIC Code 2:	5541
SIC Desc 2:	Gasoline Service Stations
SIC Code 3:	Not reported
SIC Desc 3:	Not reported
NAICS Code 1:	Not reported
NAICS Desc 1:	Not reported
NAICS Code 2:	Not reported
NAICS Desc 2:	Not reported
NAICS Code 3:	Not reported
NAICS Desc 3:	Not reported
# Of Places:	1
Source Of Facility:	Enf Action
Design Flow:	Not reported
Threat To Water Quality:	Not reported
Complexity:	Not reported
Pretreatment:	Not reported
Facility Waste Type:	Not reported
Facility Waste Type 2:	Not reported
Facility Waste Type 3:	Not reported
Facility Waste Type 4:	Not reported
Program:	Not reported

MAP FINDINGS

Map ID  
 Direction  
 Distance  
 Distance (ft.)Site

EDR ID Number  
 EPA ID Number

Database(s)

**MISSION VALLEY BULK FUEL TERMINAL (Continued)**

**S108405207**

Program Category1:	Not reported
Program Category2:	TANKS
# Of Programs:	Not reported
WDID:	Not reported
Reg Measure Id:	Not reported
Reg Measure Type:	Not reported
Region:	Not reported
Order #:	Not reported
Npdes# CA#:	Not reported
Major-Minor:	Not reported
Npdes Type:	Not reported
Reclamation:	Not reported
Dredge Fill Fee:	Not reported
301H:	Not reported
Application Fee Amt Received:	Not reported
Status:	Not reported
Status Date:	Not reported
Effective Date:	Not reported
Expiration/Review Date:	Not reported
Termination Date:	Not reported
WDR Review - Amend:	Not reported
WDR Review - Revise/Renew:	Not reported
WDR Review - Rescind:	Not reported
WDR Review - No Action Required:	Not reported
WDR Review - Pending:	Not reported
WDR Review - Planned:	Not reported
Status Enrollee:	Not reported
Individual/General:	Not reported
Fee Code:	Not reported
Direction/Voice:	Not reported
Enforcement Id(EID):	239904
Region:	9
Order / Resolution Number:	R9-1992-0001-A3
Enforcement Action Type:	Clean-up and Abatement Order
Effective Date:	02/19/2002
Adoption/Issuance Date:	Not reported
Achieve Date:	Not reported
Termination Date:	Not reported
ACL Issuance Date:	Not reported
EPL Issuance Date:	Not reported
Status:	Historical
Title:	Enforcement - 9 000054N91
Description:	Addendum to correct owners named
Program:	SLIC
Latest Milestone Completion Date:	Not reported
# Of Programs1:	1
Total Assessment Amount:	0.00
Initial Assessed Amount:	0.00
Liability \$ Amount:	0.00
Project \$ Amount:	0.00
Liability \$ Paid:	0.00
Project \$ Completed:	0.00
Total \$ Paid/Completed Amount:	0.00
Region:	9
Facility Id:	240986
Agency Name:	Not reported

MAP FINDINGS

Map ID  
 Direction  
 Distance  
 Distance (ft.)Site

EDR ID Number  
 EPA ID Number

Database(s)

**MISSION VALLEY BULK FUEL TERMINAL (Continued)**

**S108405207**

Place Type:	Service/Commercial
Place Subtype:	Service/Commercial Site, NEC
Facility Type:	All other facilities
Agency Type:	Not reported
# Of Agencies:	Not reported
Place Latitude:	32.786408
Place Longitude:	-117.115189
SIC Code 1:	5171
SIC Desc 1:	Petroleum Bulk Stations and Terminals
SIC Code 2:	5541
SIC Desc 2:	Gasoline Service Stations
SIC Code 3:	Not reported
SIC Desc 3:	Not reported
NAICS Code 1:	Not reported
NAICS Desc 1:	Not reported
NAICS Code 2:	Not reported
NAICS Desc 2:	Not reported
NAICS Code 3:	Not reported
NAICS Desc 3:	Not reported
# Of Places:	1
Source Of Facility:	Enf Action
Design Flow:	Not reported
Threat To Water Quality:	Not reported
Complexity:	Not reported
Pretreatment:	Not reported
Facility Waste Type:	Not reported
Facility Waste Type 2:	Not reported
Facility Waste Type 3:	Not reported
Facility Waste Type 4:	Not reported
Program:	Not reported
Program Category1:	Not reported
Program Category2:	TANKS
# Of Programs:	Not reported
WDID:	Not reported
Reg Measure Id:	Not reported
Reg Measure Type:	Not reported
Region:	Not reported
Order #:	Not reported
Npdes# CA#:	Not reported
Major-Minor:	Not reported
Npdes Type:	Not reported
Reclamation:	Not reported
Dredge Fill Fee:	Not reported
301H:	Not reported
Application Fee Amt Received:	Not reported
Status:	Not reported
Status Date:	Not reported
Effective Date:	Not reported
Expiration/Review Date:	Not reported
Termination Date:	Not reported
WDR Review - Amend:	Not reported
WDR Review - Revise/Renew:	Not reported
WDR Review - Rescind:	Not reported
WDR Review - No Action Required:	Not reported
WDR Review - Pending:	Not reported
WDR Review - Planned:	Not reported
Status Enrollee:	Not reported

MAP FINDINGS

Map ID  
 Direction  
 Distance  
 Distance (ft.)Site

EDR ID Number  
 EPA ID Number

Database(s)

**MISSION VALLEY BULK FUEL TERMINAL (Continued)**

**S108405207**

Individual/General:	Not reported
Fee Code:	Not reported
Direction/Voice:	Not reported
Enforcement Id(EID):	239873
Region:	9
Order / Resolution Number:	R9-2002-0042
Enforcement Action Type:	Time Schedule Order
Effective Date:	03/13/2002
Adoption/Issuance Date:	Not reported
Achieve Date:	Not reported
Termination Date:	Not reported
ACL Issuance Date:	Not reported
EPL Issuance Date:	Not reported
Status:	Active
Title:	Enforcement - 9 000054N91
Description:	TSO issued because dischargers are out of compliance with directive No. 2 of CAO 92-01
Program:	SLIC
Latest Milestone Completion Date:	7/24/2002
# Of Programs1:	1
Total Assessment Amount:	0.00
Initial Assessed Amount:	0.00
Liability \$ Amount:	0.00
Project \$ Amount:	0.00
Liability \$ Paid:	0.00
Project \$ Completed:	0.00
Total \$ Paid/Completed Amount:	0.00

**HAZNET:**

envid:	S108405207
Year:	2013
GEPAID:	CAC002724350
Contact:	LANCE MCDANIEL
Telephone:	6198142960
Mailing Name:	Not reported
Mailing Address:	10509 SAN DIEGO MISSION RD
Mailing City,St,Zip:	SAN DIEGO, CA 921082202
Gen County:	San Diego
TSD EPA ID:	CAD028409019
TSD County:	Los Angeles
Waste Category:	Not reported
Disposal Method:	Storage, Bulking, And/Or Transfer Off Site--No Treatment/Reovery (H010-H129) Or (H131-H135)
Tons:	1.5
Facility County:	Not reported

envid:	S108405207
Year:	2013
GEPAID:	CAC002745347
Contact:	RENEE NYGAARD
Telephone:	3102124190
Mailing Name:	Not reported
Mailing Address:	12851 166TH ST
Mailing City,St,Zip:	CERRITOS, CA 907032103
Gen County:	San Diego
TSD EPA ID:	CAD008302903
TSD County:	Los Angeles

MAP FINDINGS

Map ID  
 Direction  
 Distance  
 Distance (ft.)Site

EDR ID Number

Database(s) EPA ID Number

**MISSION VALLEY BULK FUEL TERMINAL (Continued)**

**S108405207**

Waste Category: Not reported  
 Disposal Method: Fuel Blending Prior To Energy Recovery At Another Site  
 Tons: 0.6255  
 Facility County: Not reported

**ENVIROSTOR:**

Facility ID: 71002597  
 Status: Inactive - Needs Evaluation  
 Status Date: Not reported  
 Site Code: Not reported  
 Site Type: Tiered Permit  
 Site Type Detailed: Tiered Permit  
 Acres: Not reported  
 NPL: NO  
 Regulatory Agencies: NONE SPECIFIED  
 Lead Agency: NONE SPECIFIED  
 Program Manager: Not reported  
 Supervisor: Not reported  
 Division Branch: Cleanup Cypress  
 Assembly: 79  
 Senate: 39  
 Special Program: Not reported  
 Restricted Use: NO  
 Site Mgmt Req: NONE SPECIFIED  
 Funding: Not reported  
 Latitude: 32.78663  
 Longitude: -117.1162  
 APN: NONE SPECIFIED  
 Past Use: NONE SPECIFIED  
 Potential COC: NONE SPECIFIED  
 Confirmed COC: NONE SPECIFIED  
 Potential Description: NONE SPECIFIED  
 Alias Name: CAD080912587  
 Alias Type: EPA Identification Number  
 Alias Name: 110002334493  
 Alias Type: EPA (FRS #)  
 Alias Name: 71002597  
 Alias Type: Envirostor ID Number

**Completed Info:**

Completed Area Name: Not reported  
 Completed Sub Area Name: Not reported  
 Completed Document Type: Not reported  
 Completed Date: Not reported  
 Comments: Not reported

Future Area Name: Not reported  
 Future Sub Area Name: Not reported  
 Future Document Type: Not reported  
 Future Due Date: Not reported  
 Schedule Area Name: Not reported  
 Schedule Sub Area Name: Not reported  
 Schedule Document Type: Not reported  
 Schedule Due Date: Not reported  
 Schedule Revised Date: Not reported

MAP FINDINGS

Map ID  
 Direction  
 Distance  
 Distance (ft.)Site

EDR ID Number

Database(s) EPA ID Number

16

CA CHMIRS S109041255  
 N/A

**9950 SAN DIEGO MISSION ROAD, LOADING RACK 2 WEST  
 SAN DIEGO, CA 92108**

CHMIRS:

OES Incident Number:	07-2570
OES notification:	04/27/2007
OES Date:	Not reported
OES Time:	Not reported
Incident Date:	Not reported
<b>Date Completed:</b>	<b>Not reported</b>
Property Use:	Not reported
Agency Id Number:	Not reported
Agency Incident Number:	Not reported
Time Notified:	Not reported
Time Completed:	Not reported
Surrounding Area:	Not reported
Estimated Temperature:	Not reported
Property Management:	Not reported
More Than Two Substances Involved?:	Not reported
Resp Agncy Personel # Of Decontaminated:	Not reported
Responding Agency Personel # Of Injuries:	Not reported
Responding Agency Personel # Of Fatalities:	Not reported
Others Number Of Decontaminated:	Not reported
Others Number Of Injuries:	Not reported
Others Number Of Fatalities:	Not reported
Vehicle Make/year:	Not reported
Vehicle License Number:	Not reported
Vehicle State:	Not reported
Vehicle Id Number:	Not reported
CA DOT PUC/ICC Number:	Not reported
Company Name:	Not reported
Reporting Officer Name/ID:	Not reported
Report Date:	Not reported
Facility Telephone:	Not reported
Waterway Involved:	Not reported
Waterway:	Not reported
Spill Site:	Not reported
Cleanup By:	Reporting Party
Containment:	Not reported
What Happened:	Not reported
Type:	Not reported
Measure:	Not reported
Other:	Not reported
Date/Time:	Not reported
Year:	2007
Agency:	Kinder Morgan
Incident Date:	4/27/2007 12:00:00 AM
Admin Agency:	San Diego County Health Services Dept.
Amount:	Not reported
Contained:	Yes
Site Type:	Industrial Plant
E Date:	Not reported
Substance:	Diesel
Gallons:	2
Unknown:	0
Substance #2:	Not reported
Substance #3:	Not reported
Evacuations:	0



MAP FINDINGS

Map ID		EDR ID Number
Direction		
Distance		
Distance (ft.)	Site	Database(s) EPA ID Number

**(Continued)**

**S109041255**

Number of Injuries:	0
Number of Fatalities:	0
#1 Pipeline:	Not reported
#2 Pipeline:	Not reported
#3 Pipeline:	Not reported
#1 Vessel >= 300 Tons:	Not reported
#2 Vessel >= 300 Tons:	Not reported
#3 Vessel >= 300 Tons:	Not reported
Evacs:	Not reported
Injuries:	Not reported
Fatals:	Not reported
Comments:	Not reported
Description:	04/27/07 at 1758 hours, truck driver filling his cargo tank and the pump meter failed and overfilled the tank.

<b>16</b>	<b>SUNBURST TRANSPORTATION LLC</b> <b>9950 SAN DIEGO MISSION RD</b> <b>SAN DIEGO, CA 92108</b>	<b>CA HAZNET</b>	<b>S112977959</b> <b>N/A</b>
-----------	--	------------------	---------------------------------

HAZNET:

envid:	S112977959
Year:	2009
GEPaid:	CAC002642462
Contact:	MARK MCCARTHY
Telephone:	6198142960
Mailing Name:	Not reported
Mailing Address:	10509 SAN DIEGO MISSION RD
Mailing City,St,Zip:	SAN DIEGO, CA 921081705
Gen County:	Not reported
TSD EPA ID:	CAD028409019
TSD County:	Not reported
Waste Category:	Unspecified organic liquid mixture
Disposal Method:	Storage, Bulking, And/Or Transfer Off Site--No Treatment/Reovery (H010-H129) Or (H131-H135)
Tons:	0.187
Facility County:	San Diego

<b>16</b>	<b>SFPP LP (MISSION VALLEY TERMINAL)</b> <b>9950 SAN DIEGO MISSION RD</b> <b>SAN DIEGO, CA 92108</b>	<b>CA HAZNET</b>	<b>S113001891</b> <b>N/A</b>
-----------	--	------------------	---------------------------------

HAZNET:

envid:	S113001891
Year:	2013
GEPaid:	CAD080912587
Contact:	KARINA HANKINS
Telephone:	7145604887
Mailing Name:	Not reported
Mailing Address:	1100 TOWN AND COUNTRY RD
Mailing City,St,Zip:	ORANGE, CA 928680000
Gen County:	San Diego
TSD EPA ID:	CAD028409019
TSD County:	Los Angeles
Waste Category:	Not reported
Disposal Method:	Fuel Blending Prior To Energy Recovery At Another Site
Tons:	0.199

MAP FINDINGS

Map ID  
 Direction  
 Distance  
 Distance (ft.)Site

EDR ID Number  
 EPA ID Number

Database(s)

SFPP LP (MISSION VALLEY TERMINAL) (Continued)

S113001891

Facility County: Not reported

envid: S113001891  
 Year: 2013  
 GEPAID: CAD080912587  
 Contact: KARINA HANKINS  
 Telephone: 7145604887  
 Mailing Name: Not reported  
 Mailing Address: 1100 TOWN AND COUNTRY RD  
 Mailing City,St,Zip: ORANGE, CA 928680000  
 Gen County: San Diego  
 TSD EPA ID: CAD982444481  
 TSD County: San Bernardino  
 Waste Category: Not reported  
 Disposal Method: Storage, Bulking, And/Or Transfer Off Site--No Treatment/Reovery (H010-H129) Or (H131-H135)  
 Tons: 1.2725  
 Facility County: Not reported

envid: S113001891  
 Year: 2013  
 GEPAID: CAD080912587  
 Contact: KARINA HANKINS  
 Telephone: 7145604887  
 Mailing Name: Not reported  
 Mailing Address: 1100 TOWN AND COUNTRY RD  
 Mailing City,St,Zip: ORANGE, CA 928680000  
 Gen County: San Diego  
 TSD EPA ID: CAD008302903  
 TSD County: Los Angeles  
 Waste Category: Not reported  
 Disposal Method: Storage, Bulking, And/Or Transfer Off Site--No Treatment/Reovery (H010-H129) Or (H131-H135)  
 Tons: 1.10505  
 Facility County: Not reported

envid: S113001891  
 Year: 2013  
 GEPAID: CAD080912587  
 Contact: KARINA HANKINS  
 Telephone: 7145604887  
 Mailing Name: Not reported  
 Mailing Address: 1100 TOWN AND COUNTRY RD  
 Mailing City,St,Zip: ORANGE, CA 928680000  
 Gen County: San Diego  
 TSD EPA ID: CAD028409019  
 TSD County: Los Angeles  
 Waste Category: Not reported  
 Disposal Method: Storage, Bulking, And/Or Transfer Off Site--No Treatment/Reovery (H010-H129) Or (H131-H135)  
 Tons: 0.1  
 Facility County: Not reported

envid: S113001891  
 Year: 2013  
 GEPAID: CAD080912587  
 Contact: KARINA HANKINS

MAP FINDINGS

Map ID  
 Direction  
 Distance  
 Distance (ft.)Site

EDR ID Number

Database(s) EPA ID Number

**SFPP LP (MISSION VALLEY TERMINAL) (Continued)**

**S113001891**

Telephone: 7145604887  
 Mailing Name: Not reported  
 Mailing Address: 1100 TOWN AND COUNTRY RD  
 Mailing City, St, Zip: ORANGE, CA 928680000  
 Gen County: San Diego  
 TSD EPA ID: CAT080013352  
 TSD County: Los Angeles  
 Waste Category: Not reported  
 Disposal Method: Other Recovery Of Reclamation For Reuse Including Acid Regeneration,  
 Organics Recovery Ect  
 Tons: 448.56  
 Facility County: Not reported

[Click this hyperlink](#) while viewing on your computer to access  
 186 additional CA\_HAZNET: record(s) in the EDR Site Report.

16

**9950 SAN DIEGO MISSION RD  
 SAN DIEGO, CA 92108**

**ERNS 2006800158  
 N/A**

[Click this hyperlink](#) while viewing on your computer to access  
 additional ERNS detail in the EDR Site Report.

16

**9950 SAN DIEGO MISSION RD  
 SAN DIEGO, CA**

**ERNS 2006801648  
 N/A**

[Click this hyperlink](#) while viewing on your computer to access  
 additional ERNS detail in the EDR Site Report.

16

**9950 SAN DIEGO MISSION RD  
 SAN DIEGO, CA**

**ERNS 2006796642  
 N/A**

[Click this hyperlink](#) while viewing on your computer to access  
 additional ERNS detail in the EDR Site Report.

MAP FINDINGS

Map ID			EDR ID Number
Direction			
Distance			
Distance (ft.)	Site	Database(s)	EPA ID Number

---

16	<b>9950 SAN DIEGO MISSION ROAD SAN DIEGO, CA 92108</b>	ERNS	2005630434 N/A
----	--	------	-------------------

[Click this hyperlink](#) while viewing on your computer to access additional ERNS detail in the EDR Site Report.

---

16	<b>9950 SAN DIEGO MISSION ROAD SAN DIEGO, CA</b>	ERNS	2005632310 N/A
----	--	------	-------------------

[Click this hyperlink](#) while viewing on your computer to access additional ERNS detail in the EDR Site Report.

---

16	<b>MISSION VALLEY TERMINAL 9950 SAN DIEGO MISSION ROAD SAN DIEGO, CA 92108</b>	RCRA-LQG CA WDS	1007200773 CAT000603795
----	--	--------------------	----------------------------

RCRA-LQG:

Date form received by agency:	10/12/2000
Facility name:	MISSION VALLEY TERMINAL
Site name:	EQUILON ENTERPRISES LLC/MISSION VALLEY
Facility address:	9950 SAN DIEGO MISSION ROAD SAN DIEGO, CA 92108
EPA ID:	CAT000603795
Mailing address:	PO BOX 2099 HOUSTON, TX 772522099
Contact:	SONDRA BEINVENU
Contact address:	Not reported Not reported
Contact country:	US
Contact telephone:	(713) 241-2258
Contact email:	Not reported
EPA Region:	09
Classification:	Large Quantity Generator
Description:	Handler: generates 1,000 kg or more of hazardous waste during any calendar month; or generates more than 1 kg of acutely hazardous waste during any calendar month; or generates more than 100 kg of any residue or contaminated soil, waste or other debris resulting from the cleanup of a spill, into or on any land or water, of acutely hazardous waste during any calendar month; or generates 1 kg or less of acutely hazardous waste during any calendar month, and accumulates more than 1 kg of acutely hazardous waste at any time; or generates 100 kg or less of any residue or contaminated soil, waste or other debris resulting from the cleanup of a spill, into or on any land or water, of acutely hazardous waste during any calendar month, and accumulates more than 100 kg of that material at any time

Handler Activities Summary:

U.S. importer of hazardous waste:	No
Mixed waste (haz. and radioactive):	No
Recycler of hazardous waste:	No
Transporter of hazardous waste:	No

MAP FINDINGS

Map ID  
 Direction  
 Distance  
 Distance (ft.)Site

EDR ID Number  
 EPA ID Number

Database(s)

**MISSION VALLEY TERMINAL (Continued)**

**1007200773**

Treater, storer or disposer of HW: No  
 Underground injection activity: No  
 On-site burner exemption: No  
 Furnace exemption: No  
 Used oil fuel burner: No  
 Used oil processor: No  
 User oil refiner: No  
 Used oil fuel marketer to burner: No  
 Used oil Specification marketer: No  
 Used oil transfer facility: No  
 Used oil transporter: No

Historical Generators:

Date form received by agency: 03/04/1999  
 Site name: SHELL OIL COMPANY MISSION VALLEY PLANT  
 Classification: Large Quantity Generator

Violation Status: No violations found

WDS:

Facility ID: San Diego 000000506  
 Facility Type: Industrial - Facility that treats and/or disposes of liquid or semisolid wastes from any servicing, producing, manufacturing or processing operation of whatever nature, including mining, gravel washing, geothermal operations, air conditioning, ship building and repairing, oil production, storage and disposal operations, water pumping.  
 Facility Status: Active - Any facility with a continuous or seasonal discharge that is under Waste Discharge Requirements.  
 NPDES Number: CAG919002 The 1st 2 characters designate the state. The remaining 7 are assigned by the Regional Board  
 Subregion: 9  
 Facility Telephone: Not reported  
 Facility Contact: R.G. GRANADO  
 Agency Name: KINDER MORGAN MVT SFPP L.P.  
 Agency Address: 1100 TOWN & COUNTRY RD  
 Agency City,St,Zip: ORANGE 92868  
 Agency Contact: Scott Martin  
 Agency Telephone: 7144440111  
 Agency Type: Private  
 SIC Code: 5171  
 SIC Code 2: Not reported  
 Primary Waste Type: Hazardous/Influent or Solid Wastes that contain toxic, corrosive, ignitable or reactive substances and must be managed according to applicable DOHS standards.  
 Primary Waste: CNWTRS  
 Waste Type2: Not reported  
 Waste2: Contaminated Ground Water  
 Primary Waste Type: Hazardous/Influent or Solid Wastes that contain toxic, corrosive, ignitable or reactive substances and must be managed according to applicable DOHS standards.  
 Secondary Waste: Not reported  
 Secondary Waste Type: Not reported  
 Design Flow: 1  
 Baseline Flow: 0  
 Reclamation: No reclamation requirements associated with this facility.  
 POTW: The facility is not a POTW.

MAP FINDINGS

Map ID  
 Direction  
 Distance  
 Distance (ft.)Site

EDR ID Number  
 EPA ID Number

Database(s)

**MISSION VALLEY TERMINAL (Continued)**

**1007200773**

Treat To Water: Minor Threat to Water Quality. A violation of a regional board order should cause a relatively minor impairment of beneficial uses compared to a major or minor threat. Not: All nurds without a TTWQ will be considered a minor threat to water quality unless coded at a higher Level. A Zero (0) may be used to code those NURDS that are found to represent no threat to water quality.

Complexity: Category A - Any major NPDES facility, any non-NPDES facility (particularly those with toxic wastes) that would be a major if discharge was made to surface or ground waters, or any Class I disposal site. Includes any small-volume complex facility (particularly those with toxicwastes) with numerous discharge points, leak detection systems or ground water monitoring wells.

16

**POWERINE OIL CO  
 9950 SAN DIEGO MISSION RD  
 SAN DIEGO, CA 92108**

**RCRA-LQG 1007200769  
 FINDS CAT000063795**

RCRA-LQG:

Date form received by agency: 03/14/2000  
 Facility name: EQUILON ENTERPRISES LLC/ MISSION VALLEY  
 Facility address: 9950 SAN DIEGO MISSION ROAD  
 SAN DIEGO, CA 92108  
 EPA ID: CAT000063795  
 Mailing address: PO BOX 2099  
 HOUSTON, TX 772522099  
 Contact: SONDRA BIENVENU  
 Contact address: Not reported  
 Not reported  
 Contact country: US  
 Contact telephone: (713) 241-2258  
 Contact email: Not reported  
 EPA Region: 09  
 Classification: Large Quantity Generator  
 Description: Handler: generates 1,000 kg or more of hazardous waste during any calendar month; or generates more than 1 kg of acutely hazardous waste during any calendar month; or generates more than 100 kg of any residue or contaminated soil, waste or other debris resulting from the cleanup of a spill, into or on any land or water, of acutely hazardous waste during any calendar month; or generates 1 kg or less of acutely hazardous waste during any calendar month, and accumulates more than 1 kg of acutely hazardous waste at any time; or generates 100 kg or less of any residue or contaminated soil, waste or other debris resulting from the cleanup of a spill, into or on any land or water, of acutely hazardous waste during any calendar month, and accumulates more than 100 kg of that material at any time

Handler Activities Summary:

U.S. importer of hazardous waste: No  
 Mixed waste (haz. and radioactive): No  
 Recycler of hazardous waste: No  
 Transporter of hazardous waste: No  
 Treater, storer or disposer of HW: No  
 Underground injection activity: No  
 On-site burner exemption: No  
 Furnace exemption: No  
 Used oil fuel burner: No  
 Used oil processor: No

MAP FINDINGS

Map ID			EDR ID Number
Direction			
Distance			
Distance (ft.)Site		Database(s)	EPA ID Number

---

**POWERINE OIL CO (Continued)**

**1007200769**

User oil refiner: No  
 Used oil fuel marketer to burner: No  
 Used oil Specification marketer: No  
 Used oil transfer facility: No  
 Used oil transporter: No

Violation Status: No violations found

**FINDS:**

Registry ID: 110006533830

**Environmental Interest/Information System**

RCRAInfo is a national information system that supports the Resource Conservation and Recovery Act (RCRA) program through the tracking of events and activities related to facilities that generate, transport, and treat, store, or dispose of hazardous waste. RCRAInfo allows RCRA program staff to track the notification, permit, compliance, and corrective action activities required under RCRA.

Registry ID: 110055673169

**Environmental Interest/Information System**  
 STATE MASTER

16

**9950 SAN DIEGO MISSION ROAD  
 SAN DIEGO, CA**

**ERNS 2006793858  
 N/A**

[Click this hyperlink](#) while viewing on your computer to access additional ERNS detail in the EDR Site Report.

16

**9950 SAN DIEGO MISSION RD  
 SAN DIEGO, CA**

**ERNS 2006787468  
 N/A**

[Click this hyperlink](#) while viewing on your computer to access additional ERNS detail in the EDR Site Report.

16

**9950 SAN DIEGO MISSION ROAD  
 SAN DIEGO, CA 92108**

**ERNS 2006788236  
 N/A**

[Click this hyperlink](#) while viewing on your computer to access additional ERNS detail in the EDR Site Report.

MAP FINDINGS

Map ID  
 Direction  
 Distance  
 Distance (ft.)Site

EDR ID Number  
 EPA ID Number

Database(s)

**16 MISSION VALLEY TERMINAL AT0404  
 9950 SAN DIEGO MISSION RD C  
 SAN DIEGO, CA 92108**

**CA SWEEPS UST S106929467  
 N/A**

SWEEPS UST:

Status: Active  
 Comp Number: 21132  
 Number: 9  
 Board Of Equalization: 44-000285  
 Referral Date: Not reported  
 Action Date: 06-26-92  
 Created Date: 02-29-88  
 Owner Tank Id: Not reported  
 SWRCB Tank Id: Not reported  
 Tank Status: Not reported  
 Capacity: Not reported  
 Active Date: Not reported  
 Tank Use: Not reported  
 STG: Not reported  
 Content: Not reported  
 Number Of Tanks: Not reported

Status: Not reported  
 Comp Number: 21132  
 Number: Not reported  
 Board Of Equalization: 44-000285  
 Referral Date: Not reported  
 Action Date: Not reported  
 Created Date: Not reported  
 Owner Tank Id: Not reported  
 SWRCB Tank Id: 37-000-021132-000001  
 Tank Status: Not reported  
 Capacity: 15000  
 Active Date: Not reported  
 Tank Use: UNKNOWN  
 STG: PRODUCT  
 Content: Not reported  
 Number Of Tanks: 1

**16 THE SOCO GRP INC  
 9950 SAN DIEGO MISSION RD STE G  
 SAN DIEGO, CA 92108**

**CA HAZNET S113116684  
 N/A**

HAZNET:

envid: S113116684  
 Year: 2003  
 GEPAID: CAL000238325  
 Contact: MARY JOHNSON CONTROLLER  
 Telephone: 7608048460  
 Mailing Name: Not reported  
 Mailing Address: 5962 PRIESTLY DR  
 Mailing City,St,Zip: CARLSBAD, CA 920080000  
 Gen County: Not reported  
 TSD EPA ID: CAD028409019  
 TSD County: Not reported  
 Waste Category: Other organic solids  
 Disposal Method: Transfer Station  
 Tons: 3.32  
 Facility County: San Diego



MAP FINDINGS

Map ID  
 Direction  
 Distance  
 Distance (ft.)Site

EDR ID Number  
 EPA ID Number

Database(s)

**THE SOCO GRP INC (Continued)**

**S113116684**

envid: S113116684  
 Year: 2003  
 GEPAID: CAL000238325  
 Contact: MARY JOHNSON CONTROLLER  
 Telephone: 7608048460  
 Mailing Name: Not reported  
 Mailing Address: 5962 PRIESTLY DR  
 Mailing City,St,Zip: CARLSBAD, CA 920080000  
 Gen County: Not reported  
 TSD EPA ID: CAD028409019  
 TSD County: Not reported  
 Waste Category: Hydrocarbon solvents (benzene, hexane, Stoddard, Etc.)  
 Disposal Method: Treatment, Tank  
 Tons: 2.04  
 Facility County: San Diego

envid: S113116684  
 Year: 2003  
 GEPAID: CAL000238325  
 Contact: MARY JOHNSON CONTROLLER  
 Telephone: 7608048460  
 Mailing Name: Not reported  
 Mailing Address: 5962 PRIESTLY DR  
 Mailing City,St,Zip: CARLSBAD, CA 920080000  
 Gen County: Not reported  
 TSD EPA ID: CAD028409019  
 TSD County: Not reported  
 Waste Category: Hydrocarbon solvents (benzene, hexane, Stoddard, Etc.)  
 Disposal Method: Transfer Station  
 Tons: 1.06  
 Facility County: San Diego

envid: S113116684  
 Year: 2002  
 GEPAID: CAL000238325  
 Contact: MARY JOHNSON CONTROLLER  
 Telephone: 7608048460  
 Mailing Name: Not reported  
 Mailing Address: 5962 PRIESTLY DR  
 Mailing City,St,Zip: CARLSBAD, CA 920080000  
 Gen County: Not reported  
 TSD EPA ID: AZD980892731  
 TSD County: Not reported  
 Waste Category: Other organic solids  
 Disposal Method: Disposal, Land Fill  
 Tons: 2  
 Facility County: San Diego

envid: S113116684  
 Year: 2002  
 GEPAID: CAL000238325  
 Contact: MARY JOHNSON CONTROLLER  
 Telephone: 7608048460  
 Mailing Name: Not reported  
 Mailing Address: 5962 PRIESTLY DR  
 Mailing City,St,Zip: CARLSBAD, CA 920080000  
 Gen County: Not reported

MAP FINDINGS

Map ID  
 Direction  
 Distance  
 Distance (ft.)Site

EDR ID Number  
 EPA ID Number

Database(s)

**THE SOCO GRP INC (Continued)**

**S113116684**

TSD EPA ID: CAD028409019  
 TSD County: Not reported  
 Waste Category: Hydrocarbon solvents (benzene, hexane, Stoddard, Etc.)  
 Disposal Method: Transfer Station  
 Tons: 0.22  
 Facility County: San Diego

[Click this hyperlink](#) while viewing on your computer to access  
 7 additional CA\_HAZNET: record(s) in the EDR Site Report.

16

**BUCK PETROLEUM COMPANY  
 9950 SAN DIEGO MISSION ROAD  
 SAN DIEGO, CA 92108**

CA HAZNET

**S112840700  
 N/A**

HAZNET:  
 envid: S112840700  
 Year: 1995  
 GEPAID: CAC000727480  
 Contact: RAYMOND PARRY  
 Telephone: 0000000000  
 Mailing Name: Not reported  
 Mailing Address: P O BOX 2908  
 Mailing City,St,Zip: EL CAJON, CA 920210000  
 Gen County: Not reported  
 TSD EPA ID: CAD044429835  
 TSD County: Not reported  
 Waste Category: Unspecified solvent mixture  
 Disposal Method: Recycler  
 Tons: 1.9599  
 Facility County: San Diego

16

**9950 SAN DIEGO MISSION ROAD  
 SAN DIEGO, CA 92868**

CA CHMIRS

**S107451004  
 N/A**

CHMIRS:  
 OES Incident Number: 04-6770  
 OES notification: 12/26/2004  
 OES Date: Not reported  
 OES Time: Not reported  
 Incident Date: Not reported  
**Date Completed: Not reported**  
 Property Use: Not reported  
 Agency Id Number: Not reported  
 Agency Incident Number: Not reported  
 Time Notified: Not reported  
 Time Completed: Not reported  
 Surrounding Area: Not reported  
 Estimated Temperature: Not reported  
 Property Management: Not reported  
 More Than Two Substances Involved?: Not reported  
 Resp Agncy Personel # Of Decontaminated: Not reported  
 Responding Agency Personel # Of Injuries: Not reported  
 Responding Agency Personel # Of Fatalities: Not reported  
 Others Number Of Decontaminated: Not reported  
 Others Number Of Injuries: Not reported

MAP FINDINGS

Map ID  
 Direction  
 Distance  
 Distance (ft.)Site

EDR ID Number

Database(s) EPA ID Number

(Continued)

S107451004

Others Number Of Fatalities:	Not reported
Vehicle Make/year:	Not reported
Vehicle License Number:	Not reported
Vehicle State:	Not reported
Vehicle Id Number:	Not reported
CA DOT PUC/ICC Number:	Not reported
Company Name:	Not reported
Reporting Officer Name/ID:	Not reported
Report Date:	Not reported
Facility Telephone:	Not reported
Waterway Involved:	Not reported
Waterway:	Not reported
Spill Site:	Not reported
Cleanup By:	Contractor
Containment:	Not reported
What Happened:	Not reported
Type:	Not reported
Measure:	Not reported
Other:	Not reported
Date/Time:	Not reported
Year:	2004
Agency:	Kinder Morgan
Incident Date:	12/26/200412:00:00 AM
Admin Agency:	San Diego County Health Services Dept.
Amount:	Not reported
Contained:	Yes
Site Type:	Other
E Date:	Not reported
Substance:	gasoline
Gallons:	0.000000
Unknown:	0
Substance #2:	Not reported
Substance #3:	Not reported
Evacuations:	0
Number of Injuries:	0
Number of Fatalities:	0
#1 Pipeline:	Not reported
#2 Pipeline:	Not reported
#3 Pipeline:	Not reported
#1 Vessel >= 300 Tons:	Not reported
#2 Vessel >= 300 Tons:	Not reported
#3 Vessel >= 300 Tons:	Not reported
Evacs:	Not reported
Injuries:	Not reported
Fatals:	Not reported
Comments:	Not reported
Description:	Pump seal failure caused a 15-ft by 20-ft wet spot on the ground.

MAP FINDINGS

Map ID  
 Direction  
 Distance  
 Distance (ft.)Site

EDR ID Number

Database(s) EPA ID Number

16

CA CHMIRS S110421091  
 N/A

**9950 SAN DIEGO MISSION ROAD, QUALCOMM PARKING LOT  
 SAN DIEGO, CA 92108**

CHMIRS:

OES Incident Number:	'08-5203
OES notification:	07/16/2008
OES Date:	Not reported
OES Time:	Not reported
Incident Date:	Not reported
<b>Date Completed:</b>	<b>Not reported</b>
Property Use:	Not reported
Agency Id Number:	Not reported
Agency Incident Number:	Not reported
Time Notified:	Not reported
Time Completed:	Not reported
Surrounding Area:	Not reported
Estimated Temperature:	Not reported
Property Management:	Not reported
More Than Two Substances Involved?:	Not reported
Resp Agncy Personel # Of Decontaminated:	Not reported
Responding Agency Personel # Of Injuries:	Not reported
Responding Agency Personel # Of Fatalities:	Not reported
Others Number Of Decontaminated:	Not reported
Others Number Of Injuries:	Not reported
Others Number Of Fatalities:	Not reported
Vehicle Make/year:	Not reported
Vehicle License Number:	Not reported
Vehicle State:	Not reported
Vehicle Id Number:	Not reported
CA DOT PUC/ICC Number:	Not reported
Company Name:	Not reported
Reporting Officer Name/ID:	Not reported
Report Date:	Not reported
Facility Telephone:	Not reported
Waterway Involved:	No
Waterway:	Not reported
Spill Site:	Merchant/Business
Cleanup By:	Reporting Party
Containment:	Not reported
What Happened:	Not reported
Type:	Not reported
Measure:	Unknown
Other:	Not reported
Date/Time:	0840
Year:	2008
Agency:	Kinder Morgan Energy Company
Incident Date:	7/16/2008
Admin Agency:	San Diego County Health Services Dept.
Amount:	Not reported
Contained:	Yes
Site Type:	Not reported
E Date:	Not reported
Substance:	Ground Water
Quantity Released:	Unknown
Unknown:	Not reported
Substance #2:	Not reported
Substance #3:	Not reported
Evacuations:	0

MAP FINDINGS

Map ID  
 Direction  
 Distance  
 Distance (ft.)Site

EDR ID Number  
 EPA ID Number

Database(s)

(Continued)

S110421091

Number of Injuries:	0
Number of Fatalities:	0
#1 Pipeline:	Not reported
#2 Pipeline:	Not reported
#3 Pipeline:	Not reported
#1 Vessel >= 300 Tons:	Not reported
#2 Vessel >= 300 Tons:	Not reported
#3 Vessel >= 300 Tons:	Not reported
Evacs:	Not reported
Injuries:	Not reported
Fatals:	Not reported
Comments:	Not reported
Description:	Caller states a security guard noticed a leak coming out of the ground.

16

**MOBIL OIL CORP-MISSION VALLEY LUBE PLT  
 9950 SAN DIEGO MISSION RD  
 SAN DIEGO, CA 92108**

**CA HAZNET S113179395  
 N/A**

HAZNET:

envid: S113179395  
 Year: 2001  
 GEPAID: CAT000623694  
 Contact: HAZARDOUS WASTE MGR  
 Telephone: 3039868011  
 Mailing Name: Not reported  
 Mailing Address: 12265 W BAYAUD AVE STE 300  
 Mailing City,St,Zip: LAKEWOOD, CO 802280000  
 Gen County: Not reported  
 TSD EPA ID: Not reported  
 TSD County: Not reported  
 Waste Category: Other inorganic solid waste  
 Disposal Method: Disposal, Land Fill  
 Tons: 0.1  
 Facility County: San Diego

envid: S113179395  
 Year: 2001  
 GEPAID: CAT000623694  
 Contact: HAZARDOUS WASTE MGR  
 Telephone: 3039868011  
 Mailing Name: Not reported  
 Mailing Address: 12265 W BAYAUD AVE STE 300  
 Mailing City,St,Zip: LAKEWOOD, CO 802280000  
 Gen County: Not reported  
 TSD EPA ID: Not reported  
 TSD County: Not reported  
 Waste Category: Other inorganic solid waste  
 Disposal Method: Disposal, Land Fill  
 Tons: 0.1  
 Facility County: San Diego

envid: S113179395  
 Year: 2000  
 GEPAID: CAT000623694  
 Contact: HAZARDOUS WASTE MGR  
 Telephone: 3039868011  
 Mailing Name: Not reported

MAP FINDINGS

Map ID  
 Direction  
 Distance  
 Distance (ft.)Site

EDR ID Number  
 EPA ID Number

Database(s)

**MOBIL OIL CORP-MISSION VALLEY LUBE PLT (Continued)**

**S113179395**

Mailing Address: 12265 W BAYAUD AVE STE 300  
 Mailing City,St,Zip: LAKEWOOD, CO 802280000  
 Gen County: Not reported  
 TSD EPA ID: CAD008302903  
 TSD County: Not reported  
 Waste Category: Waste oil and mixed oil  
 Disposal Method: Recycler  
 Tons: 0.07  
 Facility County: San Diego

envid: S113179395  
 Year: 2000  
 GEPAID: CAT000623694  
 Contact: HAZARDOUS WASTE MGR  
 Telephone: 3039868011  
 Mailing Name: Not reported  
 Mailing Address: 12265 W BAYAUD AVE STE 300  
 Mailing City,St,Zip: LAKEWOOD, CO 802280000  
 Gen County: Not reported  
 TSD EPA ID: CAD008302903  
 TSD County: Not reported  
 Waste Category: Other empty containers 30 gallons or more  
 Disposal Method: Transfer Station  
 Tons: 0.1  
 Facility County: San Diego

envid: S113179395  
 Year: 2000  
 GEPAID: CAT000623694  
 Contact: HAZARDOUS WASTE MGR  
 Telephone: 3039868011  
 Mailing Name: Not reported  
 Mailing Address: 12265 W BAYAUD AVE STE 300  
 Mailing City,St,Zip: LAKEWOOD, CO 802280000  
 Gen County: Not reported  
 TSD EPA ID: CAD008302903  
 TSD County: Not reported  
 Waste Category: Other empty containers 30 gallons or more  
 Disposal Method: Transfer Station  
 Tons: 0.1  
 Facility County: San Diego

[Click this hyperlink](#) while viewing on your computer to access  
 23 additional CA\_HAZNET: record(s) in the EDR Site Report.

16

**MISSION VALLEY TERMINAL  
 9950 SAN DIEGO MISSION RD  
 SAN DIEGO, CA 92108**

**CA HIST UST U001572764  
 N/A**

HIST UST:  
 Region: STATE  
 Facility ID: 00000035005  
 Facility Type: Other  
 Other Type: REFINED PETROLEUM CO  
 Contact Name: E. W. HALE  
 Telephone: 6192836511  
 Owner Name: SAN DIEGO PIPELINE COMPANY  
 Owner Address: 610 SOUTH MAIN STREET

MAP FINDINGS

Map ID  
 Direction  
 Distance  
 Distance (ft.)Site

EDR ID Number  
 EPA ID Number

Database(s)

**MISSION VALLEY TERMINAL (Continued)**

**U001572764**

Owner City,St,Zip: LOS ANGELES, CA 90014  
 Total Tanks: 0007

Tank Num: 001  
 Container Num: VAP SAT #2  
 Year Installed: 1974  
 Tank Capacity: 00001470  
 Tank Used for: PRODUCT  
 Type of Fuel: UNLEADED  
 Container Construction Thickness: Not reported  
 Leak Detection: Visual

Tank Num: 002  
 Container Num: SUMP D-106  
 Year Installed: 1963  
 Tank Capacity: 00001466  
 Tank Used for: PRODUCT  
 Type of Fuel: UNLEADED  
 Container Construction Thickness: Not reported  
 Leak Detection: Visual

Tank Num: 003  
 Container Num: OWS #1  
 Year Installed: 1963  
 Tank Capacity: 00000808  
 Tank Used for: PRODUCT  
 Type of Fuel: PREMIUM  
 Container Construction Thickness: Not reported  
 Leak Detection: Visual

Tank Num: 004  
 Container Num: SUMP D-108  
 Year Installed: 1963  
 Tank Capacity: 00008300  
 Tank Used for: PRODUCT  
 Type of Fuel: UNLEADED  
 Container Construction Thickness: Not reported  
 Leak Detection: Visual

Tank Num: 005  
 Container Num: MOB ADD 1  
 Year Installed: 1967  
 Tank Capacity: 00000750  
 Tank Used for: PRODUCT  
 Type of Fuel: 06  
 Container Construction Thickness: Not reported  
 Leak Detection: Visual

Tank Num: 006  
 Container Num: MOB ADD 2  
 Year Installed: Not reported  
 Tank Capacity: 00010000  
 Tank Used for: PRODUCT  
 Type of Fuel: Not reported  
 Container Construction Thickness: Not reported  
 Leak Detection: Visual

MAP FINDINGS

Map ID  
 Direction  
 Distance  
 Distance (ft.)Site

EDR ID Number  
 EPA ID Number

Database(s)

**MISSION VALLEY TERMINAL (Continued)**

**U001572764**

Tank Num: 007  
 Container Num: EXXON ADD.  
 Year Installed: 1966  
 Tank Capacity: 00015000  
 Tank Used for: PRODUCT  
 Type of Fuel: Not reported  
 Container Construction Thickness: Not reported  
 Leak Detection: Visual

16

**SFPP LP  
 9950 SAN DIEGO MISSION RD  
 SAN DIEGO, CA 92108**

**CA WDS  
 CA HIST UST  
 CA SWEEPS UST  
 CA CHMIRS  
 CA San Diego Co. HMMD  
 CA EMI**

**U001572761  
 N/A**

**WDS:**

Facility ID: San Diego 371018788  
 Facility Type: Industrial - Facility that treats and/or disposes of liquid or semisolid wastes from any servicing, producing, manufacturing or processing operation of whatever nature, including mining, gravel washing, geothermal operations, air conditioning, ship building and repairing, oil production, storage and disposal operations, water pumping.  
 Facility Status: Active - Any facility with a continuous or seasonal discharge that is under Waste Discharge Requirements.  
 NPDES Number: CAS000001 The 1st 2 characters designate the state. The remaining 7 are assigned by the Regional Board  
 Subregion: 9  
 Facility Telephone: 6195841055  
 Facility Contact: Boyd Anderson  
 Agency Name: COASTAL TRANS CO INC  
 Agency Address: 5714 Star Ln  
 Agency City,St,Zip: Houston 77057  
 Agency Contact: Dave Huber  
 Agency Telephone: 7137841010  
 Agency Type: Private  
 SIC Code: 4212  
 SIC Code 2: Not reported  
 Primary Waste Type: Not reported  
 Primary Waste: Not reported  
 Waste Type2: Not reported  
 Waste2: Not reported  
 Primary Waste Type: Not reported  
 Secondary Waste: Not reported  
 Secondary Waste Type: Not reported  
 Design Flow: 0  
 Baseline Flow: 0  
 Reclamation: Not reported  
 POTW: Not reported  
 Treat To Water: Minor Threat to Water Quality. A violation of a regional board order should cause a relatively minor impairment of beneficial uses compared to a major or minor threat. Not: All nurds without a TTWQ will be considered a minor threat to water quality unless coded at a higher Level. A Zero (0) may be used to code those NURDS that are found to represent no threat to water quality.  
 Complexity: Category C - Facilities having no waste treatment systems, such as cooling water dischargers or those who must comply through best



MAP FINDINGS

Map ID  
 Direction  
 Distance  
 Distance (ft.)Site

EDR ID Number  
 EPA ID Number

Database(s)

SFPP LP (Continued)

U001572761

management practices, facilities with passive waste treatment and disposal systems, such as septic systems with subsurface disposal, or dischargers having waste storage systems with land disposal such as dairy waste ponds.

HIST UST:

Region: STATE  
 Facility ID: 00000020122  
 Facility Type: Other  
 Other Type: DISTRIBUTION PLANT  
 Contact Name: H. L. BERRY  
 Telephone: 6192832155  
 Owner Name: SHELL OIL COMPANY  
 Owner Address: ONE SHELL PLAZA  
 Owner City,St,Zip: HOUSTON, TX 77001  
 Total Tanks: 0004

Tank Num: 001  
 Container Num: 1  
 Year Installed: 1965  
 Tank Capacity: 00001000  
 Tank Used for: WASTE  
 Type of Fuel: 06  
 Container Construction Thickness: Not reported  
 Leak Detection: Stock Inventor

Tank Num: 002  
 Container Num: 2  
 Year Installed: 1972  
 Tank Capacity: 00012000  
 Tank Used for: PRODUCT  
 Type of Fuel: Not reported  
 Container Construction Thickness: Not reported  
 Leak Detection: Stock Inventor

Tank Num: 003  
 Container Num: 3  
 Year Installed: 1972  
 Tank Capacity: 00012000  
 Tank Used for: PRODUCT  
 Type of Fuel: DIESEL  
 Container Construction Thickness: Not reported  
 Leak Detection: Stock Inventor

Tank Num: 004  
 Container Num: 3  
 Year Installed: 1972  
 Tank Capacity: 00012000  
 Tank Used for: PRODUCT  
 Type of Fuel: DIESEL  
 Container Construction Thickness: Not reported  
 Leak Detection: Stock Inventor

SWEEPS UST:

Status: Active  
 Comp Number: 28545

MAP FINDINGS

Map ID  
 Direction  
 Distance  
 Distance (ft.)Site

EDR ID Number  
 EPA ID Number

Database(s)

SFPP LP (Continued)

U001572761

Number: 9  
 Board Of Equalization: 44-000074  
 Referral Date: Not reported  
 Action Date: 06-26-92  
 Created Date: 02-29-88  
 Owner Tank Id: Not reported  
 SWRCB Tank Id: 37-000-028545-000001  
 Tank Status: A  
 Capacity: 6000  
 Active Date: Not reported  
 Tank Use: CHEMICAL  
 STG: W  
 Content: Not reported  
 Number Of Tanks: 1

CHMIRS:

OES Incident Number: '08-6402  
 OES notification: 09/02/2008  
 OES Date: Not reported  
 OES Time: Not reported  
 Incident Date: Not reported  
**Date Completed: Not reported**  
 Property Use: Not reported  
 Agency Id Number: Not reported  
 Agency Incident Number: Not reported  
 Time Notified: Not reported  
 Time Completed: Not reported  
 Surrounding Area: Not reported  
 Estimated Temperature: Not reported  
 Property Management: Not reported  
 More Than Two Substances Involved?: Not reported  
 Resp Agncy Personel # Of Decontaminated: Not reported  
 Responding Agency Personel # Of Injuries: Not reported  
 Responding Agency Personel # Of Fatalities: Not reported  
 Others Number Of Decontaminated: Not reported  
 Others Number Of Injuries: Not reported  
 Others Number Of Fatalities: Not reported  
 Vehicle Make/year: Not reported  
 Vehicle License Number: Not reported  
 Vehicle State: Not reported  
 Vehicle Id Number: Not reported  
 CA DOT PUC/ICC Number: Not reported  
 Company Name: Not reported  
 Reporting Officer Name/ID: Not reported  
 Report Date: Not reported  
 Facility Telephone: Not reported  
 Waterway Involved: No  
 Waterway: Not reported  
 Spill Site: Merchant/Business  
 Cleanup By: Responsible Party  
 Containment: Not reported  
 What Happened: Not reported  
 Type: Not reported  
 Measure: Gal(s)  
 Other: Not reported  
 Date/Time: 0635  
 Year: 2008

MAP FINDINGS

Map ID  
 Direction  
 Distance  
 Distance (ft.)Site

EDR ID Number  
 EPA ID Number

Database(s)

SFPP LP (Continued)

U001572761

Agency:	Kinder Morgan
Incident Date:	9/2/2008
Admin Agency:	San Diego County Health Services Dept.
Amount:	Not reported
Contained:	Yes
Site Type:	Not reported
E Date:	Not reported
Substance:	Engine Oil
Quantity Released:	4
Unknown:	Not reported
Substance #2:	Not reported
Substance #3:	Not reported
Evacuations:	0
Number of Injuries:	0
Number of Fatalities:	0
#1 Pipeline:	Not reported
#2 Pipeline:	Not reported
#3 Pipeline:	Not reported
#1 Vessel >= 300 Tons:	Not reported
#2 Vessel >= 300 Tons:	Not reported
#3 Vessel >= 300 Tons:	Not reported
Evacs:	Not reported
Injuries:	Not reported
Fatals:	Not reported
Comments:	Not reported
Description:	A truck has blown an oil filter releasing this material to the ground. A mechanic is on site cleaning up the spill which has caused a 10' x 10' stain under the truck.
OES Incident Number:	'08-1510
OES notification:	02/22/2008
OES Date:	Not reported
OES Time:	Not reported
Incident Date:	Not reported
<b>Date Completed:</b>	<b>Not reported</b>
Property Use:	Not reported
Agency Id Number:	Not reported
Agency Incident Number:	Not reported
Time Notified:	Not reported
Time Completed:	Not reported
Surrounding Area:	Not reported
Estimated Temperature:	Not reported
Property Management:	Not reported
More Than Two Substances Involved?:	Not reported
Resp Agncy Personel # Of Decontaminated:	Not reported
Responding Agency Personel # Of Injuries:	Not reported
Responding Agency Personel # Of Fatalities:	Not reported
Others Number Of Decontaminated:	Not reported
Others Number Of Injuries:	Not reported
Others Number Of Fatalities:	Not reported
Vehicle Make/year:	Not reported
Vehicle License Number:	Not reported
Vehicle State:	Not reported
Vehicle Id Number:	Not reported
CA DOT PUC/ICC Number:	Not reported
Company Name:	Not reported
Reporting Officer Name/ID:	Not reported

MAP FINDINGS

Map ID  
 Direction  
 Distance  
 Distance (ft.)Site

EDR ID Number  
 EPA ID Number

Database(s)

**SFPP LP (Continued)**

**U001572761**

Report Date:	Not reported
Facility Telephone:	Not reported
Waterway Involved:	No
Waterway:	Not reported
Spill Site:	Other
Cleanup By:	Reporting Party
Containment:	Not reported
What Happened:	Not reported
Type:	Not reported
Measure:	Gal(s)
Other:	Not reported
Date/Time:	1405
Year:	2008
Agency:	Kinder Morgan
Incident Date:	2/22/2008
Admin Agency:	San Diego County Health Services Dept.
Amount:	Not reported
Contained:	Yes
Site Type:	Not reported
E Date:	Not reported
Substance:	Diesel Fuel
Quantity Released:	20
Unknown:	Not reported
Substance #2:	Not reported
Substance #3:	Not reported
Evacuations:	0
Number of Injuries:	0
Number of Fatalities:	0
#1 Pipeline:	Not reported
#2 Pipeline:	Not reported
#3 Pipeline:	Not reported
#1 Vessel >= 300 Tons:	Not reported
#2 Vessel >= 300 Tons:	Not reported
#3 Vessel >= 300 Tons:	Not reported
Evacs:	Not reported
Injuries:	Not reported
Fatals:	Not reported
Comments:	Not reported
Description:	A breeder valve on a valve cracked open and released substance in an area of 12 by 12.

**SAN DIEGO CO. HMMD:**

Facility Id:	104132
Business Type:	6HK03
EPA Id Number:	Not reported
APN:	433-240-27-00
Last HMMD Inspection:	Not reported
Permit Status:	INAC
Permit Expiration:	06/30/2002
Facility Owner:	SHELL OIL COMPANY
Facility Address:	9950 SAN DIEGO MISSION RD
Facility City:	SAN DIEGO
Facility State:	CA
Facility Zip:	92108-1721
UST Owner:	SHELL OIL COMPANY
Handle Regulated Hazmat:	Not reported
Own Or Operate UST:	Not reported

MAP FINDINGS

Map ID  
 Direction  
 Distance  
 Distance (ft.)Site

EDR ID Number

Database(s) EPA ID Number

**SFPP LP (Continued)**

**U001572761**

Subject To APSA: Not reported  
 Generate Haz Waste: Not reported  
 Treat Haz Waste: Not reported  
 Generate Medical Waste: Not reported

UST:

UST Name: UNDERGROUND TANK 104132 T001  
 Last Update: 2012-11-02 14:17:38  
 Permit Number: 104132  
 Tank Type: SINGLE WALL  
 Additional Id: 1  
 Capacity Gallons: 1000  
 UST Contents: AVIATION FUEL  
 Other Content Info: AVIATION FUEL  
 Reg Status: REMOVED  
 Remove Close Date: 1986-11-08 00:00:00  
 Year Installed: 1965-01-01 00:00:00  
 Pipe Type: Not reported  
 Delivery System: Not reported  
 Monitor Code: 90  
 UST Monitor Method: NO MONITORING ALTERNATIVE SELECTED. VERIFY AND ENTER MONITORING ALTERNATIVE DURING INSPECTION.

UST Name: UNDERGROUND TANK 104132 T002  
 Last Update: 2012-11-02 14:17:38  
 Permit Number: 104132  
 Tank Type: SINGLE WALL  
 Additional Id: 2  
 Capacity Gallons: 12000  
 UST Contents: Not reported  
 Other Content Info: SEE FILE FOR CONTENTS  
 Reg Status: REMOVED  
 Remove Close Date: 1986-11-08 00:00:00  
 Year Installed: 1972-01-01 00:00:00  
 Pipe Type: Not reported  
 Delivery System: Not reported  
 Monitor Code: 90  
 UST Monitor Method: NO MONITORING ALTERNATIVE SELECTED. VERIFY AND ENTER MONITORING ALTERNATIVE DURING INSPECTION.

UST Name: UNDERGROUND TANK 104132 T003  
 Last Update: 2012-11-02 14:17:38  
 Permit Number: 104132  
 Tank Type: SINGLE WALL  
 Additional Id: 3  
 Capacity Gallons: 12000  
 UST Contents: DIESEL  
 Other Content Info: DIESEL  
 Reg Status: REMOVED  
 Remove Close Date: 1986-11-08 00:00:00  
 Year Installed: 1972-01-01 00:00:00  
 Pipe Type: Not reported  
 Delivery System: Not reported  
 Monitor Code: 90  
 UST Monitor Method: NO MONITORING ALTERNATIVE SELECTED. VERIFY AND ENTER MONITORING ALTERNATIVE DURING INSPECTION.

MAP FINDINGS

Map ID  
 Direction  
 Distance  
 Distance (ft.)Site

EDR ID Number  
 EPA ID Number

Database(s)

**SFPP LP (Continued)**

**U001572761**

EMI:

Year: 1990  
 County Code: 37  
 Air Basin: SD  
 Facility ID: 91  
 Air District Name: SD  
 SIC Code: 5171  
 Air District Name: SAN DIEGO COUNTY APCD  
 Community Health Air Pollution Info System: Not reported  
 Consolidated Emission Reporting Rule: Not reported  
 Total Organic Hydrocarbon Gases Tons/Yr: 41  
 Reactive Organic Gases Tons/Yr: 40  
 Carbon Monoxide Emissions Tons/Yr: 0  
 NOX - Oxides of Nitrogen Tons/Yr: 0  
 SOX - Oxides of Sulphur Tons/Yr: 0  
 Particulate Matter Tons/Yr: 0  
 Part. Matter 10 Micrometers & Smlr Tons/Yr: 0

Year: 1990  
 County Code: 37  
 Air Basin: SD  
 Facility ID: 1069  
 Air District Name: SD  
 SIC Code: 5171  
 Air District Name: SAN DIEGO COUNTY APCD  
 Community Health Air Pollution Info System: Not reported  
 Consolidated Emission Reporting Rule: Not reported  
 Total Organic Hydrocarbon Gases Tons/Yr: 16  
 Reactive Organic Gases Tons/Yr: 15  
 Carbon Monoxide Emissions Tons/Yr: 0  
 NOX - Oxides of Nitrogen Tons/Yr: 0  
 SOX - Oxides of Sulphur Tons/Yr: 0  
 Particulate Matter Tons/Yr: 0  
 Part. Matter 10 Micrometers & Smlr Tons/Yr: 0

Year: 1990  
 County Code: 37  
 Air Basin: SD  
 Facility ID: 2633  
 Air District Name: SD  
 SIC Code: 5171  
 Air District Name: SAN DIEGO COUNTY APCD  
 Community Health Air Pollution Info System: Not reported  
 Consolidated Emission Reporting Rule: Not reported  
 Total Organic Hydrocarbon Gases Tons/Yr: 16  
 Reactive Organic Gases Tons/Yr: 16  
 Carbon Monoxide Emissions Tons/Yr: 0  
 NOX - Oxides of Nitrogen Tons/Yr: 0  
 SOX - Oxides of Sulphur Tons/Yr: 0  
 Particulate Matter Tons/Yr: 0  
 Part. Matter 10 Micrometers & Smlr Tons/Yr: 0

Year: 1995  
 County Code: 37  
 Air Basin: SD  
 Facility ID: 2633  
 Air District Name: SD

MAP FINDINGS

Map ID  
 Direction  
 Distance  
 Distance (ft.)Site

EDR ID Number

Database(s) EPA ID Number

**SFPP LP (Continued)**

**U001572761**

SIC Code: 5171  
 Air District Name: SAN DIEGO COUNTY APCD  
 Community Health Air Pollution Info System: Not reported  
 Consolidated Emission Reporting Rule: Not reported  
 Total Organic Hydrocarbon Gases Tons/Yr: 14  
 Reactive Organic Gases Tons/Yr: 14  
 Carbon Monoxide Emissions Tons/Yr: 0  
 NOX - Oxides of Nitrogen Tons/Yr: 0  
 SOX - Oxides of Sulphur Tons/Yr: 0  
 Particulate Matter Tons/Yr: 0  
 Part. Matter 10 Micrometers & Smlr Tons/Yr: 0

Year: 1995  
 County Code: 37  
 Air Basin: SD  
 Facility ID: 1069  
 Air District Name: SD  
 SIC Code: 5171  
 Air District Name: SAN DIEGO COUNTY APCD  
 Community Health Air Pollution Info System: Not reported  
 Consolidated Emission Reporting Rule: Not reported  
 Total Organic Hydrocarbon Gases Tons/Yr: 16  
 Reactive Organic Gases Tons/Yr: 15  
 Carbon Monoxide Emissions Tons/Yr: 0  
 NOX - Oxides of Nitrogen Tons/Yr: 0  
 SOX - Oxides of Sulphur Tons/Yr: 0  
 Particulate Matter Tons/Yr: 0  
 Part. Matter 10 Micrometers & Smlr Tons/Yr: 0

Year: 1995  
 County Code: 37  
 Air Basin: SD  
 Facility ID: 91  
 Air District Name: SD  
 SIC Code: 5171  
 Air District Name: SAN DIEGO COUNTY APCD  
 Community Health Air Pollution Info System: Not reported  
 Consolidated Emission Reporting Rule: Not reported  
 Total Organic Hydrocarbon Gases Tons/Yr: 36  
 Reactive Organic Gases Tons/Yr: 36  
 Carbon Monoxide Emissions Tons/Yr: 0  
 NOX - Oxides of Nitrogen Tons/Yr: 0  
 SOX - Oxides of Sulphur Tons/Yr: 0  
 Particulate Matter Tons/Yr: 0  
 Part. Matter 10 Micrometers & Smlr Tons/Yr: 0

Year: 1996  
 County Code: 37  
 Air Basin: SD  
 Facility ID: 1069  
 Air District Name: SD  
 SIC Code: 5171  
 Air District Name: SAN DIEGO COUNTY APCD  
 Community Health Air Pollution Info System: Not reported  
 Consolidated Emission Reporting Rule: Not reported  
 Total Organic Hydrocarbon Gases Tons/Yr: 16  
 Reactive Organic Gases Tons/Yr: 15

MAP FINDINGS

Map ID  
 Direction  
 Distance  
 Distance (ft.)Site

EDR ID Number  
 EPA ID Number

Database(s)

**SFPP LP (Continued)**

**U001572761**

Carbon Monoxide Emissions Tons/Yr:	0
NOX - Oxides of Nitrogen Tons/Yr:	0
SOX - Oxides of Sulphur Tons/Yr:	0
Particulate Matter Tons/Yr:	0
Part. Matter 10 Micrometers & Smlr Tons/Yr:	0
Year:	1996
County Code:	37
Air Basin:	SD
Facility ID:	2633
Air District Name:	SD
SIC Code:	5171
Air District Name:	SAN DIEGO COUNTY APCD
Community Health Air Pollution Info System:	Not reported
Consolidated Emission Reporting Rule:	Not reported
Total Organic Hydrocarbon Gases Tons/Yr:	14
Reactive Organic Gases Tons/Yr:	14
Carbon Monoxide Emissions Tons/Yr:	0
NOX - Oxides of Nitrogen Tons/Yr:	0
SOX - Oxides of Sulphur Tons/Yr:	0
Particulate Matter Tons/Yr:	0
Part. Matter 10 Micrometers & Smlr Tons/Yr:	0
Year:	1996
County Code:	37
Air Basin:	SD
Facility ID:	91
Air District Name:	SD
SIC Code:	5171
Air District Name:	SAN DIEGO COUNTY APCD
Community Health Air Pollution Info System:	Not reported
Consolidated Emission Reporting Rule:	Not reported
Total Organic Hydrocarbon Gases Tons/Yr:	36
Reactive Organic Gases Tons/Yr:	36
Carbon Monoxide Emissions Tons/Yr:	0
NOX - Oxides of Nitrogen Tons/Yr:	0
SOX - Oxides of Sulphur Tons/Yr:	0
Particulate Matter Tons/Yr:	0
Part. Matter 10 Micrometers & Smlr Tons/Yr:	0
Year:	1997
County Code:	37
Air Basin:	SD
Facility ID:	2633
Air District Name:	SD
SIC Code:	5171
Air District Name:	SAN DIEGO COUNTY APCD
Community Health Air Pollution Info System:	Not reported
Consolidated Emission Reporting Rule:	Not reported
Total Organic Hydrocarbon Gases Tons/Yr:	14
Reactive Organic Gases Tons/Yr:	14
Carbon Monoxide Emissions Tons/Yr:	0
NOX - Oxides of Nitrogen Tons/Yr:	0
SOX - Oxides of Sulphur Tons/Yr:	0
Particulate Matter Tons/Yr:	0
Part. Matter 10 Micrometers & Smlr Tons/Yr:	0



MAP FINDINGS

Map ID  
 Direction  
 Distance  
 Distance (ft.)Site

EDR ID Number

Database(s) EPA ID Number

SFPP LP (Continued)

U001572761

Year: 1997  
 County Code: 37  
 Air Basin: SD  
 Facility ID: 1069  
 Air District Name: SD  
 SIC Code: 5171  
 Air District Name: SAN DIEGO COUNTY APCD  
 Community Health Air Pollution Info System: Not reported  
 Consolidated Emission Reporting Rule: Not reported  
 Total Organic Hydrocarbon Gases Tons/Yr: 21  
 Reactive Organic Gases Tons/Yr: 21  
 Carbon Monoxide Emissions Tons/Yr: 0  
 NOX - Oxides of Nitrogen Tons/Yr: 0  
 SOX - Oxides of Sulphur Tons/Yr: 0  
 Particulate Matter Tons/Yr: 0  
 Part. Matter 10 Micrometers & Smlr Tons/Yr: 0

Year: 1997  
 County Code: 37  
 Air Basin: SD  
 Facility ID: 91  
 Air District Name: SD  
 SIC Code: 5171  
 Air District Name: SAN DIEGO COUNTY APCD  
 Community Health Air Pollution Info System: Not reported  
 Consolidated Emission Reporting Rule: Not reported  
 Total Organic Hydrocarbon Gases Tons/Yr: 30  
 Reactive Organic Gases Tons/Yr: 30  
 Carbon Monoxide Emissions Tons/Yr: 0  
 NOX - Oxides of Nitrogen Tons/Yr: 0  
 SOX - Oxides of Sulphur Tons/Yr: 0  
 Particulate Matter Tons/Yr: 0  
 Part. Matter 10 Micrometers & Smlr Tons/Yr: 0

Year: 1998  
 County Code: 37  
 Air Basin: SD  
 Facility ID: 91  
 Air District Name: SD  
 SIC Code: 5171  
 Air District Name: SAN DIEGO COUNTY APCD  
 Community Health Air Pollution Info System: Not reported  
 Consolidated Emission Reporting Rule: Not reported  
 Total Organic Hydrocarbon Gases Tons/Yr: 28  
 Reactive Organic Gases Tons/Yr: 28  
 Carbon Monoxide Emissions Tons/Yr: 0  
 NOX - Oxides of Nitrogen Tons/Yr: 3  
 SOX - Oxides of Sulphur Tons/Yr: 0  
 Particulate Matter Tons/Yr: 0  
 Part. Matter 10 Micrometers & Smlr Tons/Yr: 0

Year: 1998  
 County Code: 37  
 Air Basin: SD  
 Facility ID: 2633  
 Air District Name: SD  
 SIC Code: 5171

MAP FINDINGS

Map ID  
 Direction  
 Distance  
 Distance (ft.)Site

EDR ID Number  
 EPA ID Number

Database(s)

**SFPP LP (Continued)**

**U001572761**

Air District Name: SAN DIEGO COUNTY APCD  
 Community Health Air Pollution Info System: Not reported  
 Consolidated Emission Reporting Rule: Not reported  
 Total Organic Hydrocarbon Gases Tons/Yr: 5  
 Reactive Organic Gases Tons/Yr: 5  
 Carbon Monoxide Emissions Tons/Yr: 0  
 NOX - Oxides of Nitrogen Tons/Yr: 0  
 SOX - Oxides of Sulphur Tons/Yr: 0  
 Particulate Matter Tons/Yr: 0  
 Part. Matter 10 Micrometers & Smlr Tons/Yr: 0

Year: 1998  
 County Code: 37  
 Air Basin: SD  
 Facility ID: 1069  
 Air District Name: SD  
 SIC Code: 5171  
 Air District Name: SAN DIEGO COUNTY APCD  
 Community Health Air Pollution Info System: Not reported  
 Consolidated Emission Reporting Rule: Not reported  
 Total Organic Hydrocarbon Gases Tons/Yr: 9  
 Reactive Organic Gases Tons/Yr: 9  
 Carbon Monoxide Emissions Tons/Yr: 0  
 NOX - Oxides of Nitrogen Tons/Yr: 0  
 SOX - Oxides of Sulphur Tons/Yr: 0  
 Particulate Matter Tons/Yr: 0  
 Part. Matter 10 Micrometers & Smlr Tons/Yr: 0

Year: 1999  
 County Code: 37  
 Air Basin: SD  
 Facility ID: 91  
 Air District Name: SD  
 SIC Code: 5171  
 Air District Name: SAN DIEGO COUNTY APCD  
 Community Health Air Pollution Info System: Not reported  
 Consolidated Emission Reporting Rule: Not reported  
 Total Organic Hydrocarbon Gases Tons/Yr: 31  
 Reactive Organic Gases Tons/Yr: 31  
 Carbon Monoxide Emissions Tons/Yr: 0  
 NOX - Oxides of Nitrogen Tons/Yr: 0  
 SOX - Oxides of Sulphur Tons/Yr: 0  
 Particulate Matter Tons/Yr: 0  
 Part. Matter 10 Micrometers & Smlr Tons/Yr: 0

Year: 1999  
 County Code: 37  
 Air Basin: SD  
 Facility ID: 1069  
 Air District Name: SD  
 SIC Code: 5171  
 Air District Name: SAN DIEGO COUNTY APCD  
 Community Health Air Pollution Info System: Not reported  
 Consolidated Emission Reporting Rule: Not reported  
 Total Organic Hydrocarbon Gases Tons/Yr: 16  
 Reactive Organic Gases Tons/Yr: 16  
 Carbon Monoxide Emissions Tons/Yr: 0

MAP FINDINGS

Map ID  
 Direction  
 Distance  
 Distance (ft.)Site

EDR ID Number  
 EPA ID Number

Database(s)

SFPP LP (Continued)

U001572761

NOX - Oxides of Nitrogen Tons/Yr:	0
SOX - Oxides of Sulphur Tons/Yr:	0
Particulate Matter Tons/Yr:	0
Part. Matter 10 Micrometers & Smlr Tons/Yr:	0
Year:	1999
County Code:	37
Air Basin:	SD
Facility ID:	2633
Air District Name:	SD
SIC Code:	5171
Air District Name:	SAN DIEGO COUNTY APCD
Community Health Air Pollution Info System:	Not reported
Consolidated Emission Reporting Rule:	Not reported
Total Organic Hydrocarbon Gases Tons/Yr:	9
Reactive Organic Gases Tons/Yr:	9
Carbon Monoxide Emissions Tons/Yr:	0
NOX - Oxides of Nitrogen Tons/Yr:	0
SOX - Oxides of Sulphur Tons/Yr:	0
Particulate Matter Tons/Yr:	0
Part. Matter 10 Micrometers & Smlr Tons/Yr:	0
Year:	2000
County Code:	37
Air Basin:	SD
Facility ID:	91
Air District Name:	SD
SIC Code:	5171
Air District Name:	SAN DIEGO COUNTY APCD
Community Health Air Pollution Info System:	Not reported
Consolidated Emission Reporting Rule:	Not reported
Total Organic Hydrocarbon Gases Tons/Yr:	31
Reactive Organic Gases Tons/Yr:	31
Carbon Monoxide Emissions Tons/Yr:	0
NOX - Oxides of Nitrogen Tons/Yr:	2
SOX - Oxides of Sulphur Tons/Yr:	0
Particulate Matter Tons/Yr:	0
Part. Matter 10 Micrometers & Smlr Tons/Yr:	0
Year:	2000
County Code:	37
Air Basin:	SD
Facility ID:	1069
Air District Name:	SD
SIC Code:	5171
Air District Name:	SAN DIEGO COUNTY APCD
Community Health Air Pollution Info System:	Not reported
Consolidated Emission Reporting Rule:	Not reported
Total Organic Hydrocarbon Gases Tons/Yr:	16
Reactive Organic Gases Tons/Yr:	16
Carbon Monoxide Emissions Tons/Yr:	0
NOX - Oxides of Nitrogen Tons/Yr:	0
SOX - Oxides of Sulphur Tons/Yr:	0
Particulate Matter Tons/Yr:	0
Part. Matter 10 Micrometers & Smlr Tons/Yr:	0
Year:	2000

MAP FINDINGS

Map ID  
 Direction  
 Distance  
 Distance (ft.)Site

EDR ID Number  
 EPA ID Number

Database(s)

SFPP LP (Continued)

U001572761

County Code: 37  
 Air Basin: SD  
 Facility ID: 2633  
 Air District Name: SD  
 SIC Code: 5171  
 Air District Name: SAN DIEGO COUNTY APCD  
 Community Health Air Pollution Info System: Not reported  
 Consolidated Emission Reporting Rule: Not reported  
 Total Organic Hydrocarbon Gases Tons/Yr: 9  
 Reactive Organic Gases Tons/Yr: 9  
 Carbon Monoxide Emissions Tons/Yr: 0  
 NOX - Oxides of Nitrogen Tons/Yr: 0  
 SOX - Oxides of Sulphur Tons/Yr: 0  
 Particulate Matter Tons/Yr: 0  
 Part. Matter 10 Micrometers & Smlr Tons/Yr: 0

Year: 2001  
 County Code: 37  
 Air Basin: SD  
 Facility ID: 1069  
 Air District Name: SD  
 SIC Code: 5171  
 Air District Name: SAN DIEGO COUNTY APCD  
 Community Health Air Pollution Info System: Not reported  
 Consolidated Emission Reporting Rule: Not reported  
 Total Organic Hydrocarbon Gases Tons/Yr: 9  
 Reactive Organic Gases Tons/Yr: 9  
 Carbon Monoxide Emissions Tons/Yr: 0  
 NOX - Oxides of Nitrogen Tons/Yr: 0  
 SOX - Oxides of Sulphur Tons/Yr: 0  
 Particulate Matter Tons/Yr: 0  
 Part. Matter 10 Micrometers & Smlr Tons/Yr: 0

Year: 2001  
 County Code: 37  
 Air Basin: SD  
 Facility ID: 91  
 Air District Name: SD  
 SIC Code: 5171  
 Air District Name: SAN DIEGO COUNTY APCD  
 Community Health Air Pollution Info System: Y  
 Consolidated Emission Reporting Rule: Not reported  
 Total Organic Hydrocarbon Gases Tons/Yr: 42  
 Reactive Organic Gases Tons/Yr: 42  
 Carbon Monoxide Emissions Tons/Yr: 0  
 NOX - Oxides of Nitrogen Tons/Yr: 2  
 SOX - Oxides of Sulphur Tons/Yr: 0  
 Particulate Matter Tons/Yr: 0  
 Part. Matter 10 Micrometers & Smlr Tons/Yr: 0

Year: 2001  
 County Code: 37  
 Air Basin: SD  
 Facility ID: 2633  
 Air District Name: SD  
 SIC Code: 5171  
 Air District Name: SAN DIEGO COUNTY APCD

MAP FINDINGS

Map ID  
 Direction  
 Distance  
 Distance (ft.)Site

EDR ID Number  
 EPA ID Number

Database(s)

**SFPP LP (Continued)**

**U001572761**

Community Health Air Pollution Info System: Not reported  
 Consolidated Emission Reporting Rule: Not reported  
 Total Organic Hydrocarbon Gases Tons/Yr: 9  
 Reactive Organic Gases Tons/Yr: 9  
 Carbon Monoxide Emissions Tons/Yr: 0  
 NOX - Oxides of Nitrogen Tons/Yr: 0  
 SOX - Oxides of Sulphur Tons/Yr: 0  
 Particulate Matter Tons/Yr: 0  
 Part. Matter 10 Micrometers & Smlr Tons/Yr: 0

Year: 2002  
 County Code: 37  
 Air Basin: SD  
 Facility ID: 2633  
 Air District Name: SD  
 SIC Code: 5171  
 Air District Name: SAN DIEGO COUNTY APCD  
 Community Health Air Pollution Info System: Not reported  
 Consolidated Emission Reporting Rule: Not reported  
 Total Organic Hydrocarbon Gases Tons/Yr: 9  
 Reactive Organic Gases Tons/Yr: 9  
 Carbon Monoxide Emissions Tons/Yr: 0  
 NOX - Oxides of Nitrogen Tons/Yr: 0  
 SOX - Oxides of Sulphur Tons/Yr: 0  
 Particulate Matter Tons/Yr: 0  
 Part. Matter 10 Micrometers & Smlr Tons/Yr: 0

Year: 2002  
 County Code: 37  
 Air Basin: SD  
 Facility ID: 1069  
 Air District Name: SD  
 SIC Code: 5171  
 Air District Name: SAN DIEGO COUNTY APCD  
 Community Health Air Pollution Info System: Not reported  
 Consolidated Emission Reporting Rule: Not reported  
 Total Organic Hydrocarbon Gases Tons/Yr: 9  
 Reactive Organic Gases Tons/Yr: 9  
 Carbon Monoxide Emissions Tons/Yr: 0  
 NOX - Oxides of Nitrogen Tons/Yr: 0  
 SOX - Oxides of Sulphur Tons/Yr: 0  
 Particulate Matter Tons/Yr: 0  
 Part. Matter 10 Micrometers & Smlr Tons/Yr: 0

Year: 2002  
 County Code: 37  
 Air Basin: SD  
 Facility ID: 91  
 Air District Name: SD  
 SIC Code: 5171  
 Air District Name: SAN DIEGO COUNTY APCD  
 Community Health Air Pollution Info System: Y  
 Consolidated Emission Reporting Rule: Not reported  
 Total Organic Hydrocarbon Gases Tons/Yr: 39  
 Reactive Organic Gases Tons/Yr: 39  
 Carbon Monoxide Emissions Tons/Yr: 0  
 NOX - Oxides of Nitrogen Tons/Yr: 3

MAP FINDINGS

Map ID  
 Direction  
 Distance  
 Distance (ft.)Site

EDR ID Number  
 EPA ID Number

Database(s)

**SFPP LP (Continued)**

**U001572761**

SOX - Oxides of Sulphur Tons/Yr:	0
Particulate Matter Tons/Yr:	0
Part. Matter 10 Micrometers & Smlr Tons/Yr:	0
Year:	2003
County Code:	37
Air Basin:	SD
Facility ID:	2633
Air District Name:	SD
SIC Code:	5171
Air District Name:	SAN DIEGO COUNTY APCD
Community Health Air Pollution Info System:	Not reported
Consolidated Emission Reporting Rule:	Not reported
Total Organic Hydrocarbon Gases Tons/Yr:	9
Reactive Organic Gases Tons/Yr:	9
Carbon Monoxide Emissions Tons/Yr:	0
NOX - Oxides of Nitrogen Tons/Yr:	0
SOX - Oxides of Sulphur Tons/Yr:	0
Particulate Matter Tons/Yr:	0
Part. Matter 10 Micrometers & Smlr Tons/Yr:	0
Year:	2003
County Code:	37
Air Basin:	SD
Facility ID:	91
Air District Name:	SD
SIC Code:	5171
Air District Name:	SAN DIEGO COUNTY APCD
Community Health Air Pollution Info System:	Not reported
Consolidated Emission Reporting Rule:	Not reported
Total Organic Hydrocarbon Gases Tons/Yr:	45
Reactive Organic Gases Tons/Yr:	45
Carbon Monoxide Emissions Tons/Yr:	0
NOX - Oxides of Nitrogen Tons/Yr:	7
SOX - Oxides of Sulphur Tons/Yr:	0
Particulate Matter Tons/Yr:	0
Part. Matter 10 Micrometers & Smlr Tons/Yr:	0
Year:	2003
County Code:	37
Air Basin:	SD
Facility ID:	1069
Air District Name:	SD
SIC Code:	5171
Air District Name:	SAN DIEGO COUNTY APCD
Community Health Air Pollution Info System:	Not reported
Consolidated Emission Reporting Rule:	Not reported
Total Organic Hydrocarbon Gases Tons/Yr:	9
Reactive Organic Gases Tons/Yr:	9
Carbon Monoxide Emissions Tons/Yr:	0
NOX - Oxides of Nitrogen Tons/Yr:	0
SOX - Oxides of Sulphur Tons/Yr:	0
Particulate Matter Tons/Yr:	0
Part. Matter 10 Micrometers & Smlr Tons/Yr:	0
Year:	2004
County Code:	37

MAP FINDINGS

Map ID  
 Direction  
 Distance  
 Distance (ft.)Site

EDR ID Number  
 EPA ID Number

Database(s)

SFPP LP (Continued)

U001572761

Air Basin: SD  
 Facility ID: 2633  
 Air District Name: SD  
 SIC Code: 5171  
 Air District Name: SAN DIEGO COUNTY APCD  
 Community Health Air Pollution Info System: Not reported  
 Consolidated Emission Reporting Rule: Not reported  
 Total Organic Hydrocarbon Gases Tons/Yr: 9.47935105  
 Reactive Organic Gases Tons/Yr: 9.47935105  
 Carbon Monoxide Emissions Tons/Yr: 0  
 NOX - Oxides of Nitrogen Tons/Yr: 0  
 SOX - Oxides of Sulphur Tons/Yr: 0  
 Particulate Matter Tons/Yr: 0  
 Part. Matter 10 Micrometers & Smlr Tons/Yr: 0

Year: 2004  
 County Code: 37  
 Air Basin: SD  
 Facility ID: 91  
 Air District Name: SD  
 SIC Code: 5171  
 Air District Name: SAN DIEGO COUNTY APCD  
 Community Health Air Pollution Info System: Y  
 Consolidated Emission Reporting Rule: Not reported  
 Total Organic Hydrocarbon Gases Tons/Yr: 45.21458205  
 Reactive Organic Gases Tons/Yr: 45.21458205  
 Carbon Monoxide Emissions Tons/Yr: 0  
 NOX - Oxides of Nitrogen Tons/Yr: 7.21212232  
 SOX - Oxides of Sulphur Tons/Yr: 0  
 Particulate Matter Tons/Yr: 0  
 Part. Matter 10 Micrometers & Smlr Tons/Yr: 0

Year: 2004  
 County Code: 37  
 Air Basin: SD  
 Facility ID: 1069  
 Air District Name: SD  
 SIC Code: 5171  
 Air District Name: SAN DIEGO COUNTY APCD  
 Community Health Air Pollution Info System: Not reported  
 Consolidated Emission Reporting Rule: Not reported  
 Total Organic Hydrocarbon Gases Tons/Yr: 8.98270549  
 Reactive Organic Gases Tons/Yr: 8.98270549  
 Carbon Monoxide Emissions Tons/Yr: 0  
 NOX - Oxides of Nitrogen Tons/Yr: 0  
 SOX - Oxides of Sulphur Tons/Yr: 0  
 Particulate Matter Tons/Yr: 0  
 Part. Matter 10 Micrometers & Smlr Tons/Yr: 0

Year: 2005  
 County Code: 37  
 Air Basin: SD  
 Facility ID: 91  
 Air District Name: SD  
 SIC Code: 5171  
 Air District Name: SAN DIEGO COUNTY APCD  
 Community Health Air Pollution Info System: Not reported

MAP FINDINGS

Map ID  
 Direction  
 Distance  
 Distance (ft.)Site

EDR ID Number  
 EPA ID Number

Database(s)

**SFPP LP (Continued)**

**U001572761**

Consolidated Emission Reporting Rule:	Not reported
Total Organic Hydrocarbon Gases Tons/Yr:	49.09
Reactive Organic Gases Tons/Yr:	49.09
Carbon Monoxide Emissions Tons/Yr:	2.12
NOX - Oxides of Nitrogen Tons/Yr:	7.04
SOX - Oxides of Sulphur Tons/Yr:	0
Particulate Matter Tons/Yr:	0
Part. Matter 10 Micrometers & Smlr Tons/Yr:	0
Year:	2005
County Code:	37
Air Basin:	SD
Facility ID:	1069
Air District Name:	SD
SIC Code:	5171
Air District Name:	SAN DIEGO COUNTY APCD
Community Health Air Pollution Info System:	Not reported
Consolidated Emission Reporting Rule:	Not reported
Total Organic Hydrocarbon Gases Tons/Yr:	5.14
Reactive Organic Gases Tons/Yr:	5.14
Carbon Monoxide Emissions Tons/Yr:	0
NOX - Oxides of Nitrogen Tons/Yr:	0
SOX - Oxides of Sulphur Tons/Yr:	0
Particulate Matter Tons/Yr:	0
Part. Matter 10 Micrometers & Smlr Tons/Yr:	0
Year:	2006
County Code:	37
Air Basin:	SD
Facility ID:	91
Air District Name:	SD
SIC Code:	5171
Air District Name:	SAN DIEGO COUNTY APCD
Community Health Air Pollution Info System:	Not reported
Consolidated Emission Reporting Rule:	Not reported
Total Organic Hydrocarbon Gases Tons/Yr:	41.540927311
Reactive Organic Gases Tons/Yr:	41.540927311
Carbon Monoxide Emissions Tons/Yr:	2.01
NOX - Oxides of Nitrogen Tons/Yr:	5.12
SOX - Oxides of Sulphur Tons/Yr:	0
Particulate Matter Tons/Yr:	0
Part. Matter 10 Micrometers & Smlr Tons/Yr:	0
Year:	2007
County Code:	37
Air Basin:	SD
Facility ID:	91
Air District Name:	SD
SIC Code:	5171
Air District Name:	SAN DIEGO COUNTY APCD
Community Health Air Pollution Info System:	Not reported
Consolidated Emission Reporting Rule:	Not reported
Total Organic Hydrocarbon Gases Tons/Yr:	45.11
Reactive Organic Gases Tons/Yr:	45.11
Carbon Monoxide Emissions Tons/Yr:	5.45
NOX - Oxides of Nitrogen Tons/Yr:	4.05
SOX - Oxides of Sulphur Tons/Yr:	0



MAP FINDINGS

Map ID  
 Direction  
 Distance  
 Distance (ft.)Site

EDR ID Number  
 EPA ID Number

Database(s)

SFPP LP (Continued)

U001572761

Particulate Matter Tons/Yr:	0
Part. Matter 10 Micrometers & Smlr Tons/Yr:	0
Year:	2008
County Code:	37
Air Basin:	SD
Facility ID:	91
Air District Name:	SD
SIC Code:	5171
Air District Name:	SAN DIEGO COUNTY APCD
Community Health Air Pollution Info System:	Not reported
Consolidated Emission Reporting Rule:	Not reported
Total Organic Hydrocarbon Gases Tons/Yr:	46.34
Reactive Organic Gases Tons/Yr:	46.34
Carbon Monoxide Emissions Tons/Yr:	6.19
NOX - Oxides of Nitrogen Tons/Yr:	4.53
SOX - Oxides of Sulphur Tons/Yr:	.006
Particulate Matter Tons/Yr:	.07
Part. Matter 10 Micrometers & Smlr Tons/Yr:	.07
Year:	2009
County Code:	37
Air Basin:	SD
Facility ID:	91
Air District Name:	SD
SIC Code:	5171
Air District Name:	SAN DIEGO COUNTY APCD
Community Health Air Pollution Info System:	Not reported
Consolidated Emission Reporting Rule:	Not reported
Total Organic Hydrocarbon Gases Tons/Yr:	45.7100000000000001
Reactive Organic Gases Tons/Yr:	45.7100000000000001
Carbon Monoxide Emissions Tons/Yr:	5.9100000000000001
NOX - Oxides of Nitrogen Tons/Yr:	4.3399999999999999
SOX - Oxides of Sulphur Tons/Yr:	0.01
Particulate Matter Tons/Yr:	8.0000000000000002E-2
Part. Matter 10 Micrometers & Smlr Tons/Yr:	8.0000000000000002E-2
Year:	2010
County Code:	37
Air Basin:	SD
Facility ID:	91
Air District Name:	SD
SIC Code:	5171
Air District Name:	SAN DIEGO COUNTY APCD
Community Health Air Pollution Info System:	Not reported
Consolidated Emission Reporting Rule:	Not reported
Total Organic Hydrocarbon Gases Tons/Yr:	53.4900000000000002
Reactive Organic Gases Tons/Yr:	53.4900000000000002
Carbon Monoxide Emissions Tons/Yr:	3.0800000000000001
NOX - Oxides of Nitrogen Tons/Yr:	2.9199999999999999
SOX - Oxides of Sulphur Tons/Yr:	7.4700000000000005E-4
Particulate Matter Tons/Yr:	9.4599999999999997E-3
Part. Matter 10 Micrometers & Smlr Tons/Yr:	9.4599999999999997E-3
Year:	2011
County Code:	37
Air Basin:	SD

MAP FINDINGS

Map ID  
 Direction  
 Distance  
 Distance (ft.)Site

EDR ID Number  
 EPA ID Number

Database(s)

**SFPP LP (Continued)**

**U001572761**

Facility ID:	91
Air District Name:	SD
SIC Code:	5171
Air District Name:	SAN DIEGO COUNTY APCD
Community Health Air Pollution Info System:	Not reported
Consolidated Emission Reporting Rule:	Not reported
Total Organic Hydrocarbon Gases Tons/Yr:	53.68
Reactive Organic Gases Tons/Yr:	53.68
Carbon Monoxide Emissions Tons/Yr:	3.09
NOX - Oxides of Nitrogen Tons/Yr:	2.93
SOX - Oxides of Sulphur Tons/Yr:	0
Particulate Matter Tons/Yr:	0.01
Part. Matter 10 Micrometers & Smlr Tons/Yr:	0.01
Year:	2012
County Code:	37
Air Basin:	SD
Facility ID:	91
Air District Name:	SD
SIC Code:	5171
Air District Name:	SAN DIEGO COUNTY APCD
Community Health Air Pollution Info System:	Not reported
Consolidated Emission Reporting Rule:	Not reported
Total Organic Hydrocarbon Gases Tons/Yr:	53.68
Reactive Organic Gases Tons/Yr:	53.68
Carbon Monoxide Emissions Tons/Yr:	3.09
NOX - Oxides of Nitrogen Tons/Yr:	2.93
SOX - Oxides of Sulphur Tons/Yr:	0
Particulate Matter Tons/Yr:	0.01
Part. Matter 10 Micrometers & Smlr Tons/Yr:	0.01

16

**NRC ENVIRONMENTAL SERVICES  
 9950 SAN DIEGO MISSION RD  
 SAN DIEGO, CA 92108**

**CA HAZNET S113794471  
 N/A**

HAZNET:

envid:	S113794471
Year:	2012
GEPaid:	CAC002713411
Contact:	KELLY BRANDENBURG
Telephone:	6192353322
Mailing Name:	Not reported
Mailing Address:	2950 KURTZ ST
Mailing City,St,Zip:	SAN DIEGO, CA 92110
Gen County:	San Diego
TSD EPA ID:	CAD028409019
TSD County:	Los Angeles
Waste Category:	Not reported
Disposal Method:	Storage, Bulking, And/Or Transfer Off Site--No Treatment/Reovery (H010-H129) Or (H131-H135)
Tons:	1.125
Facility County:	San Diego

MAP FINDINGS

Map ID Direction EDR ID Number  
 Distance Distance (ft.)Site Database(s) EPA ID Number

16 EQUILON ENTERPRISES LLC CA HAZNET S113179250  
 9950 SAN DIEGO MISSION RD N/A  
 SAN DIEGO, CA 92108

HAZNET:

envid: S113179250  
 Year: 2003  
 GEPAID: CAT000603795  
 Contact: SONDRA BIENVENU/RES DISP COORD  
 Telephone: 7132415036  
 Mailing Name: Not reported  
 Mailing Address: PO BOX 2648 TSP1505A  
 Mailing City,St,Zip: HOUSTON, TX 772522648  
 Gen County: Not reported  
 TSD EPA ID: CAD028409019  
 TSD County: Not reported  
 Waste Category: Aqueous solution with total organic residues 10 percent or more  
 Disposal Method: Treatment, Tank  
 Tons: 0.91  
 Facility County: San Diego

envid: S113179250  
 Year: 2003  
 GEPAID: CAT000603795  
 Contact: SONDRA BIENVENU/RES DISP COORD  
 Telephone: 7132415036  
 Mailing Name: Not reported  
 Mailing Address: PO BOX 2648 TSP1505A  
 Mailing City,St,Zip: HOUSTON, TX 772522648  
 Gen County: Not reported  
 TSD EPA ID: CAT080013352  
 TSD County: Not reported  
 Waste Category: Tank bottom waste  
 Disposal Method: Recycler  
 Tons: 14.59  
 Facility County: San Diego

envid: S113179250  
 Year: 2003  
 GEPAID: CAT000603795  
 Contact: SONDRA BIENVENU/RES DISP COORD  
 Telephone: 7132415036  
 Mailing Name: Not reported  
 Mailing Address: PO BOX 2648 TSP1505A  
 Mailing City,St,Zip: HOUSTON, TX 772522648  
 Gen County: Not reported  
 TSD EPA ID: CAT080013352  
 TSD County: Not reported  
 Waste Category: Not reported  
 Disposal Method: Not reported  
 Tons: Not reported  
 Facility County: San Diego

envid: S113179250  
 Year: 2003  
 GEPAID: CAT000603795  
 Contact: SONDRA BIENVENU/RES DISP COORD  
 Telephone: 7132415036  
 Mailing Name: Not reported

MAP FINDINGS

Map ID  
 Direction  
 Distance  
 Distance (ft.)Site

EDR ID Number  
 EPA ID Number

Database(s)

**EQUILON ENTERPRISES LLC (Continued)**

**S113179250**

Mailing Address: PO BOX 2648 TSP1505A  
 Mailing City,St,Zip: HOUSTON, TX 772522648  
 Gen County: Not reported  
 TSD EPA ID: CAD028409019  
 TSD County: Not reported  
 Waste Category: Tank bottom waste  
 Disposal Method: Transfer Station  
 Tons: 0.22  
 Facility County: San Diego

16

**9950 SAN DIEGO MISSION ROAD  
 SAN DIEGO, CA 92108**

**CA CHMIRS S110421089  
 N/A**

CHMIRS:

OES Incident Number: '08-8330  
 OES notification: 11/19/2008  
 OES Date: Not reported  
 OES Time: Not reported  
 Incident Date: Not reported  
**Date Completed: Not reported**  
 Property Use: Not reported  
 Agency Id Number: Not reported  
 Agency Incident Number: Not reported  
 Time Notified: Not reported  
 Time Completed: Not reported  
 Surrounding Area: Not reported  
 Estimated Temperature: Not reported  
 Property Management: Not reported  
 More Than Two Substances Involved?: Not reported  
 Resp Agncy Personel # Of Decontaminated: Not reported  
 Responding Agency Personel # Of Injuries: Not reported  
 Responding Agency Personel # Of Fatalities: Not reported  
 Others Number Of Decontaminated: Not reported  
 Others Number Of Injuries: Not reported  
 Others Number Of Fatalities: Not reported  
 Vehicle Make/year: Not reported  
 Vehicle License Number: Not reported  
 Vehicle State: Not reported  
 Vehicle Id Number: Not reported  
 CA DOT PUC/ICC Number: Not reported  
 Company Name: Not reported  
 Reporting Officer Name/ID: Not reported  
 Report Date: Not reported  
 Facility Telephone: Not reported  
 Waterway Involved: No  
 Waterway: Not reported  
 Spill Site: Utilities/Substation  
 Cleanup By: Contractor  
 Containment: Not reported  
 What Happened: Not reported  
 Type: Not reported  
 Measure: Gal(s)  
 Other: Not reported  
 Date/Time: 1800  
 Year: 2008  
 Agency: Kinder Morgan  
 Incident Date: 11/19/2008

MAP FINDINGS

Map ID  
 Direction  
 Distance  
 Distance (ft.)Site

EDR ID Number  
 EPA ID Number

Database(s)

(Continued)

S110421089

Admin Agency:	San Diego County Health Services Dept.
Amount:	Not reported
Contained:	Yes
Site Type:	Not reported
E Date:	Not reported
Substance:	Premium Unleaded Gasoline
Quantity Released:	50
Unknown:	Not reported
Substance #2:	Not reported
Substance #3:	Not reported
Evacuations:	0
Number of Injuries:	0
Number of Fatalities:	0
#1 Pipeline:	Not reported
#2 Pipeline:	Not reported
#3 Pipeline:	Not reported
#1 Vessel >= 300 Tons:	Not reported
#2 Vessel >= 300 Tons:	Not reported
#3 Vessel >= 300 Tons:	Not reported
Evacs:	Not reported
Injuries:	Not reported
Fatals:	Not reported
Comments:	Not reported
Description:	Caller states that a release valve was left open which caused a spill onto the ground while filling a gasoline tank.

16

**COASTAL TRANSPORT CO INC  
 9950 SAN DIEGO MISSION RD  
 SAN DIEGO, CA 92108**

**CA HAZNET S113090952  
 N/A**

HAZNET:

envid:	S113090952
Year:	2013
GEPaid:	CAL000172941
Contact:	BRIAN MARTIN
Telephone:	6195841055
Mailing Name:	Not reported
Mailing Address:	1603 ACKERMAN RD
Mailing City,St,Zip:	SAN ANTONIO, TX 782190000
Gen County:	San Diego
TSD EPA ID:	CAD008252405
TSD County:	Los Angeles
Waste Category:	Not reported
Disposal Method:	Storage, Bulking, And/Or Transfer Off Site--No Treatment/Reovery (H010-H129) Or (H131-H135)
Tons:	1.3875
Facility County:	Not reported

envid:	S113090952
Year:	2012
GEPaid:	CAL000172941
Contact:	BRIAN MARTIN
Telephone:	6195841055
Mailing Name:	Not reported
Mailing Address:	1603 ACKERMAN RD
Mailing City,St,Zip:	SAN ANTONIO, TX 782190000
Gen County:	San Diego
TSD EPA ID:	CAD008252405

MAP FINDINGS

Map ID  
 Direction  
 Distance  
 Distance (ft.)Site

EDR ID Number  
 EPA ID Number

Database(s)

**COASTAL TRANSPORT CO INC (Continued)**

**S113090952**

TSD County: Los Angeles  
 Waste Category: Not reported  
 Disposal Method: Fuel Blending Prior To Energy Recovery At Another Site  
 Tons: 0.748  
 Facility County: San Diego

envid: S113090952  
 Year: 2012  
 GEPAID: CAL000172941  
 Contact: BRIAN MARTIN  
 Telephone: 6195841055  
 Mailing Name: Not reported  
 Mailing Address: 1603 ACKERMAN RD  
 Mailing City,St,Zip: SAN ANTONIO, TX 782190000  
 Gen County: San Diego  
 TSD EPA ID: CAD008252405  
 TSD County: Los Angeles  
 Waste Category: Not reported  
 Disposal Method: Storage, Bulking, And/Or Transfer Off Site--No Treatment/Reovery (H010-H129) Or (H131-H135)  
 Tons: 0.9  
 Facility County: San Diego

envid: S113090952  
 Year: 2012  
 GEPAID: CAL000172941  
 Contact: BRIAN MARTIN  
 Telephone: 6195841055  
 Mailing Name: Not reported  
 Mailing Address: 1603 ACKERMAN RD  
 Mailing City,St,Zip: SAN ANTONIO, TX 782190000  
 Gen County: San Diego  
 TSD EPA ID: CAD008252405  
 TSD County: Los Angeles  
 Waste Category: Not reported  
 Disposal Method: Fuel Blending Prior To Energy Recovery At Another Site  
 Tons: 0.4  
 Facility County: San Diego

envid: S113090952  
 Year: 2011  
 GEPAID: CAL000172941  
 Contact: BRIAN MARTIN  
 Telephone: 6195841055  
 Mailing Name: Not reported  
 Mailing Address: 1603 ACKERMAN RD  
 Mailing City,St,Zip: SAN ANTONIO, TX 782190000  
 Gen County: Not reported  
 TSD EPA ID: CAD008252405  
 TSD County: Not reported  
 Waste Category: Unspecified organic liquid mixture  
 Disposal Method: Fuel Blending Prior To Energy Recovery At Another Site  
 Tons: 0.874  
 Facility County: San Diego

MAP FINDINGS

Map ID		EDR ID Number
Direction		
Distance		
Distance (ft.)Site	Database(s)	EPA ID Number

**COASTAL TRANSPORT CO INC (Continued)**

**S113090952**

[Click this hyperlink](#) while viewing on your computer to access  
41 additional CA\_HAZNET: record(s) in the EDR Site Report.

<b>16</b>	<p><b>VAN DYK TRUCKING</b>  <b>9950 SAN DIEGO MISSION RD</b>  <b>SAN DIEGO, CA 92108</b></p>	CA HAZNET	S112881668 N/A
-----------	--	-----------	-------------------

HAZNET:

envid:	S112881668
Year:	1998
GEPaid:	CAC001314384
Contact:	VAN DYK TRUCKING
Telephone:	9098772593
Mailing Name:	Not reported
Mailing Address:	2756 S RIVERSIDE AVE
Mailing City,St,Zip:	BLOOMINGTON, CA 923160000
Gen County:	Not reported
TSD EPA ID:	CAT080013352
TSD County:	Not reported
Waste Category:	Unspecified organic liquid mixture
Disposal Method:	Recycler
Tons:	.6250
Facility County:	San Diego

<b>16</b>	<p><b>9950 SAN DIEGO MISSION ROAD</b>  <b>SAN DIEGO, CA 92108</b></p>	CA CHMIRS	S108405648 N/A
-----------	---	-----------	-------------------

CHMIRS:

OES Incident Number:	05-6035
OES notification:	10/19/2005
OES Date:	Not reported
OES Time:	Not reported
Incident Date:	Not reported
<b>Date Completed:</b>	<b>Not reported</b>
Property Use:	Not reported
Agency Id Number:	Not reported
Agency Incident Number:	Not reported
Time Notified:	Not reported
Time Completed:	Not reported
Surrounding Area:	Not reported
Estimated Temperature:	Not reported
Property Management:	Not reported
More Than Two Substances Involved?:	Not reported
Resp Agncy Personel # Of Decontaminated:	Not reported
Responding Agency Personel # Of Injuries:	Not reported
Responding Agency Personel # Of Fatalities:	Not reported
Others Number Of Decontaminated:	Not reported
Others Number Of Injuries:	Not reported
Others Number Of Fatalities:	Not reported
Vehicle Make/year:	Not reported
Vehicle License Number:	Not reported
Vehicle State:	Not reported
Vehicle Id Number:	Not reported
CA DOT PUC/ICC Number:	Not reported
Company Name:	Not reported

MAP FINDINGS

Map ID  
 Direction  
 Distance  
 Distance (ft.)Site

EDR ID Number  
 EPA ID Number

Database(s)

(Continued)

S108405648

Reporting Officer Name/ID:	Not reported
Report Date:	Not reported
Facility Telephone:	Not reported
Waterway Involved:	Not reported
Waterway:	Not reported
Spill Site:	Not reported
Cleanup By:	Reporting Party
Containment:	Not reported
What Happened:	Not reported
Type:	Not reported
Measure:	Not reported
Other:	Not reported
Date/Time:	Not reported
Year:	2005
Agency:	Kinder Morgan Energy
Incident Date:	10/19/200512:00:00 AM
Admin Agency:	San Diego County Health Services Dept.
Amount:	Not reported
Contained:	Yes
Site Type:	Refinery
E Date:	Not reported
Substance:	Ground Water
Gallons:	0.000000
Unknown:	0
Substance #2:	Not reported
Substance #3:	Not reported
Evacuations:	0
Number of Injuries:	0
Number of Fatalities:	0
#1 Pipeline:	Not reported
#2 Pipeline:	Not reported
#3 Pipeline:	Not reported
#1 Vessel >= 300 Tons:	Not reported
#2 Vessel >= 300 Tons:	Not reported
#3 Vessel >= 300 Tons:	Not reported
Evacs:	Not reported
Injuries:	Not reported
Fatals:	Not reported
Comments:	Not reported
Description:	There were people working, valve broke and water shot of the valve.

16

CA CHMIRS S110421090  
 N/A

9950 SAN DIEGO MISSION ROAD, KINDER MORGAN TANK FARM  
 SAN DIEGO, CA

CHMIRS:  
 OES Incident Number: '08-4342  
 OES notification: 06/19/2008  
 OES Date: Not reported  
 OES Time: Not reported  
 Incident Date: Not reported  
**Date Completed: Not reported**  
 Property Use: Not reported  
 Agency Id Number: Not reported  
 Agency Incident Number: Not reported  
 Time Notified: Not reported  
 Time Completed: Not reported  
 Surrounding Area: Not reported



MAP FINDINGS

Map ID  
 Direction  
 Distance  
 Distance (ft.)Site

EDR ID Number

Database(s) EPA ID Number

(Continued)

S110421090

Estimated Temperature:	Not reported
Property Management:	Not reported
More Than Two Substances Involved?:	Not reported
Resp Agncy Personel # Of Decontaminated:	Not reported
Responding Agency Personel # Of Injuries:	Not reported
Responding Agency Personel # Of Fatalities:	Not reported
Others Number Of Decontaminated:	Not reported
Others Number Of Injuries:	Not reported
Others Number Of Fatalities:	Not reported
Vehicle Make/year:	Not reported
Vehicle License Number:	Not reported
Vehicle State:	Not reported
Vehicle Id Number:	Not reported
CA DOT PUC/ICC Number:	Not reported
Company Name:	Not reported
Reporting Officer Name/ID:	Not reported
Report Date:	Not reported
Facility Telephone:	Not reported
Waterway Involved:	No
Waterway:	Not reported
Spill Site:	Pipe Line
Cleanup By:	Reporting Party
Containment:	Not reported
What Happened:	Not reported
Type:	Not reported
Measure:	N/A
Other:	Not reported
Date/Time:	0339
Year:	2008
Agency:	Kinder Morgan
Incident Date:	6/19/2008
Admin Agency:	San Diego County Health Services Dept.
Amount:	Not reported
Contained:	Yes
Site Type:	Not reported
E Date:	Not reported
Substance:	Gasoline
Quantity Released:	4 x 4 ft.
Unknown:	Not reported
Substance #2:	Not reported
Substance #3:	Not reported
Evacuations:	0
Number of Injuries:	0
Number of Fatalities:	0
#1 Pipeline:	Not reported
#2 Pipeline:	Not reported
#3 Pipeline:	Not reported
#1 Vessel >= 300 Tons:	Not reported
#2 Vessel >= 300 Tons:	Not reported
#3 Vessel >= 300 Tons:	Not reported
Evacs:	Not reported
Injuries:	Not reported
Fatals:	Not reported
Comments:	Not reported
Description:	A valve on a gasoline manifold had a small leak resulting in product spilling onto gravel.

MAP FINDINGS

Map ID  
 Direction  
 Distance  
 Distance (ft.)Site

EDR ID Number  
 EPA ID Number

Database(s)

16 **SUNBURST TRANSPORTATION LLC**  
**9950 SAN DIEGO MISSION RD**  
**SAN DIEGO, CA 92108**

**CA HAZNET S112985888**  
**N/A**

HAZNET:

envid: S112985888  
 Year: 2011  
 GEPAID: CAC002666229  
 Contact: MARK MCCARTHY  
 Telephone: 6198142960  
 Mailing Name: Not reported  
 Mailing Address: 10509 SAN DIEGO MISSION RD  
 Mailing City,St,Zip: SAN DIEGO, CA 921082202  
 Gen County: Not reported  
 TSD EPA ID: CAD02840919  
 TSD County: Not reported  
 Waste Category: Other organic solids  
 Disposal Method: Storage, Bulking, And/Or Transfer Off Site--No Treatment/Reovery (H010-H129) Or (H131-H135)  
 Tons: 0.85  
 Facility County: San Diego

envid: S112985888  
 Year: 2011  
 GEPAID: CAC002666229  
 Contact: MARK MCCARTHY  
 Telephone: 6198142960  
 Mailing Name: Not reported  
 Mailing Address: 10509 SAN DIEGO MISSION RD  
 Mailing City,St,Zip: SAN DIEGO, CA 921082202  
 Gen County: Not reported  
 TSD EPA ID: CAD02840919  
 TSD County: Not reported  
 Waste Category: Other organic solids  
 Disposal Method: Storage, Bulking, And/Or Transfer Off Site--No Treatment/Reovery (H010-H129) Or (H131-H135)  
 Tons: 0.85  
 Facility County: San Diego

16 **SUNBURST TRANSPORTATION**  
**9950 SAN DIEGO MISSION RD**  
**SAN DIEGO, CA 92108**

**CA HAZNET S112949408**  
**N/A**

HAZNET:

envid: S112949408  
 Year: 2008  
 GEPAID: CAC002597037  
 Contact: MARK MCCARTHY  
 Telephone: 6195209772  
 Mailing Name: Not reported  
 Mailing Address: 7525 METROPOLITAN DR STE 306  
 Mailing City,St,Zip: SAN DIEGO, CA 92108  
 Gen County: Not reported  
 TSD EPA ID: CAD028409019  
 TSD County: Not reported  
 Waste Category: Off-specification, aged or surplus organics  
 Disposal Method: Fuel Blending Prior To Energy Recovery At Another Site  
 Tons: 0.066  
 Facility County: San Diego

MAP FINDINGS

Map ID  
 Direction  
 Distance  
 Distance (ft.)Site

EDR ID Number  
 EPA ID Number

Database(s)

**SUNBURST TRANSPORTATION (Continued)**

**S112949408**

envid: S112949408  
 Year: 2008  
 GEPAID: CAC002597037  
 Contact: MARK MCCARTHY  
 Telephone: 6195209772  
 Mailing Name: Not reported  
 Mailing Address: 7525 METROPOLITAN DR STE 306  
 Mailing City,St,Zip: SAN DIEGO, CA 92108  
 Gen County: Not reported  
 TSD EPA ID: CAD028409019  
 TSD County: Not reported  
 Waste Category: Other organic solids  
 Disposal Method: Storage, Bulking, And/Or Transfer Off Site--No Treatment/Reovery (H010-H129) Or (H131-H135)  
 Tons: 0.1  
 Facility County: San Diego

envid: S112949408  
 Year: 2006  
 GEPAID: CAC002597037  
 Contact: MARK MCCARTHY  
 Telephone: 6195209772  
 Mailing Name: Not reported  
 Mailing Address: 7525 METROPOLITAN DR STE 306  
 Mailing City,St,Zip: SAN DIEGO, CA 92108  
 Gen County: Not reported  
 TSD EPA ID: CAD028409019  
 TSD County: Not reported  
 Waste Category: Other organic solids  
 Disposal Method: Transfer Station  
 Tons: 0.25  
 Facility County: San Diego

envid: S112949408  
 Year: 2006  
 GEPAID: CAC002597037  
 Contact: MARK MCCARTHY  
 Telephone: 6195209772  
 Mailing Name: Not reported  
 Mailing Address: 7525 METROPOLITAN DR STE 306  
 Mailing City,St,Zip: SAN DIEGO, CA 92108  
 Gen County: Not reported  
 TSD EPA ID: CAD028409019  
 TSD County: Not reported  
 Waste Category: Other organic solids  
 Disposal Method: Storage, Bulking, And/Or Transfer Off Site--No Treatment/Reovery (H010-H129) Or (H131-H135)  
 Tons: 0.3  
 Facility County: San Diego

envid: S112949408  
 Year: 2006  
 GEPAID: CAC002597037  
 Contact: MARK MCCARTHY  
 Telephone: 6195209772  
 Mailing Name: Not reported  
 Mailing Address: 7525 METROPOLITAN DR STE 306

MAP FINDINGS

Map ID  
 Direction  
 Distance  
 Distance (ft.)Site

EDR ID Number  
 EPA ID Number

Database(s)

**SUNBURST TRANSPORTATION (Continued)**

**S112949408**

Mailing City,St,Zip: SAN DIEGO, CA 92108  
 Gen County: Not reported  
 TSD EPA ID: CAD028409019  
 TSD County: Not reported  
 Waste Category: Other organic solids  
 Disposal Method: Not reported  
 Tons: 0.17  
 Facility County: San Diego

[Click this hyperlink](#) while viewing on your computer to access  
 1 additional CA\_HAZNET: record(s) in the EDR Site Report.

16

**MISSION VALLEY PLANT  
 9950 SAN DIEGO MISSION RD B  
 SAN DIEGO, CA 92108**

**CA SWEEPS UST S106929466  
 N/A**

SWEEPS UST:

Status: Not reported  
 Comp Number: 4132  
 Number: Not reported  
 Board Of Equalization: 44-000074  
 Referral Date: Not reported  
 Action Date: Not reported  
 Created Date: Not reported  
 Owner Tank Id: Not reported  
 SWRCB Tank Id: 37-000-004132-000001  
 Tank Status: Not reported  
 Capacity: 1000  
 Active Date: Not reported  
 Tank Use: M.V. FUEL  
 STG: WASTE  
 Content: AVIA. GAS  
 Number Of Tanks: 3

Status: Not reported  
 Comp Number: 4132  
 Number: Not reported  
 Board Of Equalization: 44-000074  
 Referral Date: Not reported  
 Action Date: Not reported  
 Created Date: Not reported  
 Owner Tank Id: Not reported  
 SWRCB Tank Id: 37-000-004132-000002  
 Tank Status: Not reported  
 Capacity: 12000  
 Active Date: Not reported  
 Tank Use: CHEMICAL  
 STG: PRODUCT  
 Content: Not reported  
 Number Of Tanks: Not reported

Status: Not reported  
 Comp Number: 4132  
 Number: Not reported  
 Board Of Equalization: 44-000074  
 Referral Date: Not reported  
 Action Date: Not reported  
 Created Date: Not reported

MAP FINDINGS

Map ID		EDR ID Number
Direction		
Distance		
Distance (ft.)	Site	Database(s) EPA ID Number

**MISSION VALLEY PLANT (Continued)**

**S106929466**

Owner Tank Id:	Not reported
SWRCB Tank Id:	37-000-004132-000003
Tank Status:	Not reported
Capacity:	12000
Active Date:	Not reported
Tank Use:	M.V. FUEL
STG:	PRODUCT
Content:	OTHER
Number Of Tanks:	Not reported

16	<b>MOBIL OIL CORP, WCS&amp;L</b> <b>9950 SAN DIEGO MISSION RD</b> <b>SAN DIEGO, CA 92108</b>	<b>CA SAN DIEGO CO. SAM</b>	<b>S108407132</b> <b>N/A</b>
----	--	-----------------------------	---------------------------------

SAN DIEGO CO. SAM:	
Case Number:	H04288-001
Agency:	CA Regional Water Quality Control Board
<b>Funding:</b>	<b>Non Billable</b>
Facility Type:	Drinking Water Aquifer Impacted
Facility Status:	Preliminary Assessment
Date:	8/8/1991
Date Began:	8/8/1991

16	<b>MOBIL C/O SFPP LP</b> <b>9950 SAN DIEGO MISSION RD</b> <b>SAN DIEGO, CA 92108</b>	<b>CA EMI</b>	<b>S108432522</b> <b>N/A</b>
----	--	---------------	---------------------------------

EMI:	
Year:	2005
County Code:	37
Air Basin:	SD
Facility ID:	2633
Air District Name:	SD
SIC Code:	5171
Air District Name:	SAN DIEGO COUNTY APCD
Community Health Air Pollution Info System:	Not reported
Consolidated Emission Reporting Rule:	Not reported
Total Organic Hydrocarbon Gases Tons/Yr:	7.4
Reactive Organic Gases Tons/Yr:	7.4
Carbon Monoxide Emissions Tons/Yr:	0
NOX - Oxides of Nitrogen Tons/Yr:	0
SOX - Oxides of Sulphur Tons/Yr:	0
Particulate Matter Tons/Yr:	0
Part. Matter 10 Micrometers & Smlr Tons/Yr:	0
Year:	2006
County Code:	37
Air Basin:	SD
Facility ID:	2633
Air District Name:	SD
SIC Code:	5171
Air District Name:	SAN DIEGO COUNTY APCD
Community Health Air Pollution Info System:	Not reported
Consolidated Emission Reporting Rule:	Not reported
Total Organic Hydrocarbon Gases Tons/Yr:	7.4
Reactive Organic Gases Tons/Yr:	7.4

MAP FINDINGS

Map ID			EDR ID Number
Direction			
Distance			
Distance (ft.)	Site	Database(s)	EPA ID Number

---

**MOBIL C/O SFPP LP (Continued)**

**S108432522**

Carbon Monoxide Emissions Tons/Yr:	0
NOX - Oxides of Nitrogen Tons/Yr:	0
SOX - Oxides of Sulphur Tons/Yr:	0
Particulate Matter Tons/Yr:	0
Part. Matter 10 Micrometers & Smlr Tons/Yr:	0

---

16

**9950 SAN DIEGO MISSION RD  
SAN DIEGO, CA**

**ERNS 2005616184  
N/A**

[Click this hyperlink](#) while viewing on your computer to access additional ERNS detail in the EDR Site Report.

---

16

**9950 SAN DIEGO MISSION ROAD  
SAN DIEGO, CA 92108**

**ERNS 2005615775  
N/A**

[Click this hyperlink](#) while viewing on your computer to access additional ERNS detail in the EDR Site Report.

---

16

**9950 SAN DIEGO MISSION RD  
SAN DIEGO, CA 92108**

**ERNS 2008889975  
N/A**

[Click this hyperlink](#) while viewing on your computer to access additional ERNS detail in the EDR Site Report.

---

16

**9950 SAN DIEGO MISSION RD  
SAN DIEGO, CA**

**HMIRS 200114486  
N/A**

[Click this hyperlink](#) while viewing on your computer to access additional HMIRS detail in the EDR Site Report.

MAP FINDINGS

Map ID	Direction	Distance	Distance (ft.)	Site	Database(s)	EPA ID Number	EDR ID Number
16				<b>9950 SAN DIEGO MISSION RD SAN DIEGO, CA 92108</b>	ERNS	2006816765 N/A	
<p><a href="#">Click this hyperlink</a> while viewing on your computer to access additional ERNS detail in the EDR Site Report.</p>							
16				<b>9950 SAN DIEGO MISSION ROAD SAN DIEGO, CA</b>	ERNS	2005614052 N/A	
<p><a href="#">Click this hyperlink</a> while viewing on your computer to access additional ERNS detail in the EDR Site Report.</p>							
16				<b>9950 SAN DIEGO MISSION RD. SAN DIEGO, CA</b>	ERNS	2003641046 N/A	
<p><a href="#">Click this hyperlink</a> while viewing on your computer to access additional ERNS detail in the EDR Site Report.</p>							
16				<b>9950 SAN DIEGO MISSION RD SAN DIEGO, CA 92108</b>	ERNS	2008882461 N/A	
<p><a href="#">Click this hyperlink</a> while viewing on your computer to access additional ERNS detail in the EDR Site Report.</p>							
16				<b>9950 SAN DIEGO MISSION RD SAN DIEGO, CA 92108</b>	ERNS	2008908805 N/A	
<p><a href="#">Click this hyperlink</a> while viewing on your computer to access additional ERNS detail in the EDR Site Report.</p>							

MAP FINDINGS

Map ID	Direction	Distance	Distance (ft.)	Site	Database(s)	EPA ID Number	EDR ID Number
16				9950 SAN DIEGO MISSION RD SAN DIEGO, CA 92108	ERNS	2008912438 N/A	
<p><a href="#">Click this hyperlink</a> while viewing on your computer to access additional ERNS detail in the EDR Site Report.</p>							
16				9950 SAN DIEGO MISSION RD SAN DIEGO, CA 92108	ERNS	2008877449 N/A	
<p><a href="#">Click this hyperlink</a> while viewing on your computer to access additional ERNS detail in the EDR Site Report.</p>							
16				9950 SAN DIEGO MISSION RD SAN DIEGO, CA 92108	ERNS	2008890497 N/A	
<p><a href="#">Click this hyperlink</a> while viewing on your computer to access additional ERNS detail in the EDR Site Report.</p>							
16				9950 SAN DIEGO MISSION RD SAN DIEGO, CA 92108	ERNS	2008893940 N/A	
<p><a href="#">Click this hyperlink</a> while viewing on your computer to access additional ERNS detail in the EDR Site Report.</p>							
16				9950 SAN DIEGO MISSION RD SAN DIEGO, CA 92108	ERNS	2008876591 N/A	
<p><a href="#">Click this hyperlink</a> while viewing on your computer to access additional ERNS detail in the EDR Site Report.</p>							



MAP FINDINGS

Map ID	Direction	Distance	Distance (ft.)	Site	Database(s)	EPA ID Number	EDR ID Number
16				<b>9950 SAN DIEGO MISSION RD SAN DIEGO, CA 92108</b>	ERNS	2006816927 N/A	
<p><a href="#">Click this hyperlink</a> while viewing on your computer to access additional ERNS detail in the EDR Site Report.</p>							
16				<b>9950 SAN DIEGO MISSION ROAD SAN DIEGO, CA</b>	ERNS	2006784245 N/A	
<p><a href="#">Click this hyperlink</a> while viewing on your computer to access additional ERNS detail in the EDR Site Report.</p>							
16				<b>9950 SAN DIEGO MISSION ROAD SAN DIEGO, CA</b>	ERNS	2006785799 N/A	
<p><a href="#">Click this hyperlink</a> while viewing on your computer to access additional ERNS detail in the EDR Site Report.</p>							
16				<b>9950 SAN DIEGO MISSION ROAD SAN DIEGO, CA 92108</b>	ERNS	2006786023 N/A	
<p><a href="#">Click this hyperlink</a> while viewing on your computer to access additional ERNS detail in the EDR Site Report.</p>							
16				<b>9950 SAN DIEGO MISSION RD SAN DIEGO, CA 92108</b>	ERNS	2007301706 N/A	
<p><a href="#">Click this hyperlink</a> while viewing on your computer to access additional ERNS detail in the EDR Site Report.</p>							

MAP FINDINGS

Map ID	Direction	Distance	Distance (ft.)	Site	Database(s)	EPA ID Number	EDR ID Number
16				9950 SAN DIEGO MISSION RD SAN DIEGO, CA	ERNS	2007301470 N/A	
<p><a href="#">Click this hyperlink</a> while viewing on your computer to access additional ERNS detail in the EDR Site Report.</p>							
16				9950 SAN DIEGO MISSION RD SAN DIEGO, CA 92108	ERNS	2006819702 N/A	
<p><a href="#">Click this hyperlink</a> while viewing on your computer to access additional ERNS detail in the EDR Site Report.</p>							
16				9950 SAN DIEGO MISSION RD SAN DIEGO, CA 92108	ERNS	2007303400 N/A	
<p><a href="#">Click this hyperlink</a> while viewing on your computer to access additional ERNS detail in the EDR Site Report.</p>							
16				9950 SAN DIEGO MISSION RD SAN DIEGO, CA 92108	ERNS	2006818036 N/A	
<p><a href="#">Click this hyperlink</a> while viewing on your computer to access additional ERNS detail in the EDR Site Report.</p>							
16				9950 SAN DIEGO MISSION RD SAN DIEGO, CA 92108	ERNS	2006813482 N/A	
<p><a href="#">Click this hyperlink</a> while viewing on your computer to access additional ERNS detail in the EDR Site Report.</p>							

MAP FINDINGS

Map ID	Direction	Distance	Distance (ft.)	Site	Database(s)	EPA ID Number	EDR ID Number
16				9950 SAN DIEGO MISSION RD SAN DIEGO, CA 92108	ERNS	2006809121 N/A	
<p><a href="#">Click this hyperlink</a> while viewing on your computer to access additional ERNS detail in the EDR Site Report.</p>							
16				9950 SAN DIEGO MISSION RD SAN DIEGO, CA 92108	ERNS	2006805427 N/A	
<p><a href="#">Click this hyperlink</a> while viewing on your computer to access additional ERNS detail in the EDR Site Report.</p>							
16				9950 SAN DIEGO MISSION RD SAN DIEGO, CA 92108	ERNS	2007302341 N/A	
<p><a href="#">Click this hyperlink</a> while viewing on your computer to access additional ERNS detail in the EDR Site Report.</p>							
16				9950 SAN DIEGO MISSION RD SAN DIEGO, CA	ERNS	2005629871 N/A	
<p><a href="#">Click this hyperlink</a> while viewing on your computer to access additional ERNS detail in the EDR Site Report.</p>							
16				9950 SAN DIEGO MISSION RD SAN DIEGO, CA 92108	ERNS	2007303122 N/A	
<p><a href="#">Click this hyperlink</a> while viewing on your computer to access additional ERNS detail in the EDR Site Report.</p>							

MAP FINDINGS

Map ID  
 Direction  
 Distance  
 Distance (ft.)Site Database(s) EDR ID Number  
 EPA ID Number

16 **TEXACO USA SALES TERMINAL** CA HIST CORTESE S105026110  
**9966 MISSION** N/A  
**SAN DEIGO, CA 92108**

HIST CORTESE:  
 Region: CORTESE  
 Facility County Code: 37  
 Reg By: LTNKA  
 Reg Id: 9UT542

16 **9770 FRIARS RD** ERNS 91205221  
**SAN DIEGO, CA 92108** N/A

[Click this hyperlink](#) while viewing on your computer to access additional ERNS detail in the EDR Site Report.

16 **9770 FRIARS ROAD** CA CHMIRS S100280278  
**SAN DIEGO, CA** N/A

CHMIRS:  
 OES Incident Number: 9115493  
 OES notification: Not reported  
 OES Date: Not reported  
 OES Time: Not reported  
 Incident Date: 20-FEB-91  
**Date Completed: 20-FEB-91**  
 Property Use: 962  
 Agency Id Number: 37140  
 Agency Incident Number: 041741  
 Time Notified: 1535  
 Time Completed: 1641  
 Surrounding Area: 962  
 Estimated Temperature: 75  
 Property Management: C  
 More Than Two Substances Involved?: N  
 Resp Agency Personel # Of Decontaminated: 0  
 Responding Agency Personel # Of Injuries: 0  
 Responding Agency Personel # Of Fatalities: 0  
 Others Number Of Decontaminated: 0  
 Others Number Of Injuries: 0  
 Others Number Of Fatalities: 0  
 Vehicle Make/year: UNKNOWN  
 Vehicle License Number: Not reported  
 Vehicle State: Not reported  
 Vehicle Id Number: Not reported  
 CA DOT PUC/ICC Number: Not reported  
 Company Name: Not reported  
 Reporting Officer Name/ID: TIM ADKINS  
 Report Date: 20-FEB-91  
 Facility Telephone: 619 533-4300  
 Waterway Involved: Not reported  
 Waterway: Not reported  
 Spill Site: Not reported  
 Cleanup By: Not reported

MAP FINDINGS

Map ID  
 Direction  
 Distance  
 Distance (ft.)Site

EDR ID Number  
 EPA ID Number

Database(s)

(Continued)

S100280278

Containment:	Not reported
What Happened:	Not reported
Type:	Not reported
Measure:	Not reported
Other:	Not reported
Date/Time:	Not reported
Year:	88-92
Agency:	Not reported
Incident Date:	Not reported
Admin Agency:	Not reported
Amount:	Not reported
Contained:	Not reported
Site Type:	Not reported
E Date:	15-JUN-92
Substance:	Not reported
Unknown:	Not reported
Substance #2:	Not reported
Substance #3:	Not reported
Evacuations:	Not reported
Number of Injuries:	Not reported
Number of Fatalities:	Not reported
#1 Pipeline:	Not reported
#2 Pipeline:	Not reported
#3 Pipeline:	Not reported
#1 Vessel >= 300 Tons:	Not reported
#2 Vessel >= 300 Tons:	Not reported
#3 Vessel >= 300 Tons:	Not reported
Evacs:	Not reported
Injuries:	Not reported
Fatals:	Not reported
Comments:	N
Description:	Not reported

17

**2418 FLEETWOOD  
 SAN DIEGO, CA 92111**

CA Notify 65 S100178382  
 N/A

NOTIFY 65:  
 Date Reported: Not reported  
 Staff Initials: Not reported  
 Board File Number: Not reported  
 Facility Type: Not reported  
 Discharge Date: Not reported  
 Incident Description: 92111-6203

17

**2418 FLEETWOOD ST  
 SAN DIEGO, CA 92111**

CA Notify 65 S100178366  
 N/A

NOTIFY 65:  
 Date Reported: Not reported  
 Staff Initials: Not reported  
 Board File Number: Not reported  
 Facility Type: Not reported  
 Discharge Date: Not reported  
 Incident Description: 92111-6203

MAP FINDINGS

Map ID			EDR ID Number
Direction			
Distance			
Distance (ft.)	Site	Database(s)	EPA ID Number

---

17	<b>2400 BLK OF FLEETWOOD SAN DIEGO, CA</b>	<b>CA Notify 65</b>	<b>S100178223 N/A</b>
----	--	---------------------	---------------------------

NOTIFY 65:

Date Reported:	Not reported
Staff Initials:	Not reported
Board File Number:	Not reported
Facility Type:	Not reported
Discharge Date:	Not reported
Incident Description:	Not reported

---

17	<b>2412 FLEETWOOD IN CANYON SAN DIEGO, CA</b>	<b>CA Notify 65</b>	<b>S100178383 N/A</b>
----	---	---------------------	---------------------------

NOTIFY 65:

Date Reported:	Not reported
Staff Initials:	Not reported
Board File Number:	Not reported
Facility Type:	Not reported
Discharge Date:	Not reported
Incident Description:	Not reported

---

18	<b>RUSSELL TOM CHEVRON SERVICE 2222 MISSION VILLAGE DR SAN DIEGO, CA</b>	<b>EDR US Hist Auto Stat</b>	<b>1008997148 N/A</b>
----	--	------------------------------	---------------------------

EDR Historical Auto Stations:

Name:	RUSSELL TOM CHEVRON SERVICE
Year:	1970
Type:	GASOLINE STATIONS

---

18	<b>9500 SAN DIEGO MISSION RD SAN DIEGO, CA</b>	<b>ERNS</b>	<b>2006795174 N/A</b>
----	--	-------------	---------------------------

[Click this hyperlink](#) while viewing on your computer to access additional ERNS detail in the EDR Site Report.

---

18	<b>9550 SAN DIEGO MISSION ROAD MISSION VALLEY, CA 92108</b>	<b>ERNS</b>	<b>2005632619 N/A</b>
----	---	-------------	---------------------------

[Click this hyperlink](#) while viewing on your computer to access additional ERNS detail in the EDR Site Report.

MAP FINDINGS

Map ID  
 Direction  
 Distance  
 Distance (ft.)Site

EDR ID Number  
 Database(s)  
 EPA ID Number

18      **APEX TANK LINES, INC.**      **CA HAZNET**      **S117289042**  
**9550 SAN DIEGO MISSION ROAD**  
**SAN DIEGO, CA 92008**      **N/A**

HAZNET:  
 envid: S117289042  
 Year: 2013  
 GEPAID: CAC002725909  
 Contact: TERRY SHEFF  
 Telephone: 9095575302  
 Mailing Name: Not reported  
 Mailing Address: 41707 WINCHESTER RD STE 206  
 Mailing City,St,Zip: TEMECULA, CA 925904867  
 Gen County: San Diego  
 TSD EPA ID: CAT080013352  
 TSD County: Los Angeles  
 Waste Category: Not reported  
 Disposal Method: Other Recovery Of Reclamation For Reuse Including Acid Regeneration,  
 Organics Recovery Ect  
 Tons: 30.24  
 Facility County: Not reported

envid: S117289042  
 Year: 2013  
 GEPAID: CAC002725909  
 Contact: TERRY SHEFF  
 Telephone: 9095575302  
 Mailing Name: Not reported  
 Mailing Address: 41707 WINCHESTER RD STE 206  
 Mailing City,St,Zip: TEMECULA, CA 925904867  
 Gen County: San Diego  
 TSD EPA ID: CAT080013352  
 TSD County: Los Angeles  
 Waste Category: Not reported  
 Disposal Method: Other Recovery Of Reclamation For Reuse Including Acid Regeneration,  
 Organics Recovery Ect  
 Tons: 36.696  
 Facility County: Not reported

18      **FRIARS RD EAST AT MISSION VILLAGE DRIVE**      **CA CHMIRS**      **S108406442**  
**SAN DIEGO, CA**      **N/A**

CHMIRS:  
 OES Incident Number: 05-7068  
 OES notification: 12/07/2005  
 OES Date: Not reported  
 OES Time: Not reported  
 Incident Date: Not reported  
**Date Completed: Not reported**  
 Property Use: Not reported  
 Agency Id Number: Not reported  
 Agency Incident Number: Not reported  
 Time Notified: Not reported  
 Time Completed: Not reported  
 Surrounding Area: Not reported  
 Estimated Temperature: Not reported  
 Property Management: Not reported  
 More Than Two Substances Involved?: Not reported  
 Resp Agncy Personel # Of Decontaminated: Not reported

MAP FINDINGS

Map ID  
 Direction  
 Distance  
 Distance (ft.)Site

EDR ID Number  
 EPA ID Number

Database(s)

(Continued)

S108406442

Responding Agency Personel # Of Injuries:	Not reported
Responding Agency Personel # Of Fatalities:	Not reported
Others Number Of Decontaminated:	Not reported
Others Number Of Injuries:	Not reported
Others Number Of Fatalities:	Not reported
Vehicle Make/year:	Not reported
Vehicle License Number:	Not reported
Vehicle State:	Not reported
Vehicle Id Number:	Not reported
CA DOT PUC/ICC Number:	Not reported
Company Name:	Not reported
Reporting Officer Name/ID:	Not reported
Report Date:	Not reported
Facility Telephone:	Not reported
Waterway Involved:	Not reported
Waterway:	Storm Drain
Spill Site:	Not reported
Cleanup By:	Contractor
Containment:	Not reported
What Happened:	Not reported
Type:	Not reported
Measure:	Not reported
Other:	Not reported
Date/Time:	Not reported
Year:	2005
Agency:	San Diego Co Environmental Health / Hazmat
Incident Date:	12/7/200512:00:00 AM
Admin Agency:	San Diego County Health Services Dept.
Amount:	Not reported
Contained:	Yes
Site Type:	Road
E Date:	Not reported
Substance:	Gasoline
Gallons:	0.000000
Unknown:	0
Substance #2:	Not reported
Substance #3:	Not reported
Evacuations:	0
Number of Injuries:	0
Number of Fatalities:	0
#1 Pipeline:	Not reported
#2 Pipeline:	Not reported
#3 Pipeline:	Not reported
#1 Vessel >= 300 Tons:	Not reported
#2 Vessel >= 300 Tons:	Not reported
#3 Vessel >= 300 Tons:	Not reported
Evacs:	Not reported
Injuries:	Not reported
Fatals:	Not reported
Comments:	Not reported
Description:	Accident involving big rig with two tankers. Back tanker (4,000) gallons flipped over and caught fire. Most of the substance is burning, not sure exactly how much has been spilled. People downstream are monitoring, nothing significant, maybe 40ppmm, a thick sheen. Fish and Game is on scene. Substance is boomed and dyked. Fire Dept. is letting the substance burn off.



MAP FINDINGS

Map ID  
 Direction  
 Distance  
 Distance (ft.)Site

EDR ID Number

Database(s) EPA ID Number

19 **SOIL WASH TECHNOLOGIES INC**  
**9310 C FRIARS RD**  
**SAN DIEGO, CA 92108**

**CA HAZNET S113059695**  
**N/A**

HAZNET:

envid: S113059695  
 Year: 2001  
 GEPAID: CAL000099215  
 Contact: NEIL C KITCHEN - SR VP  
 Telephone: 6267932435  
 Mailing Name: Not reported  
 Mailing Address: 215 N MARENGO AVE STE 110  
 Mailing City,St,Zip: PASADENA, CA 911010000  
 Gen County: Not reported  
 TSD EPA ID: CAD982444481  
 TSD County: Not reported  
 Waste Category: Waste oil and mixed oil  
 Disposal Method: Transfer Station  
 Tons: 4.37  
 Facility County: San Diego

envid: S113059695  
 Year: 2001  
 GEPAID: CAL000099215  
 Contact: NEIL C KITCHEN - SR VP  
 Telephone: 6267932435  
 Mailing Name: Not reported  
 Mailing Address: 215 N MARENGO AVE STE 110  
 Mailing City,St,Zip: PASADENA, CA 911010000  
 Gen County: Not reported  
 TSD EPA ID: CAD982444481  
 TSD County: Not reported  
 Waste Category: Other organic solids  
 Disposal Method: Recycler  
 Tons: 0.3  
 Facility County: San Diego

envid: S113059695  
 Year: 1998  
 GEPAID: CAL000099215  
 Contact: SOIL WASH TECHNOLOGIES INC  
 Telephone: 6267932435  
 Mailing Name: Not reported  
 Mailing Address: 215 N MARENGO AVE STE 110  
 Mailing City,St,Zip: PASADENA, CA 911010000  
 Gen County: Not reported  
 TSD EPA ID: CAT080013352  
 TSD County: Not reported  
 Waste Category: Unspecified oil-containing waste  
 Disposal Method: Recycler  
 Tons: 1.0425  
 Facility County: San Diego

envid: S113059695  
 Year: 1998  
 GEPAID: CAL000099215  
 Contact: SOIL WASH TECHNOLOGIES INC  
 Telephone: 6267932435  
 Mailing Name: Not reported

MAP FINDINGS

Map ID  
 Direction  
 Distance  
 Distance (ft.)Site

EDR ID Number  
 EPA ID Number

Database(s)

**SOIL WASH TECHNOLOGIES INC (Continued)**

**S113059695**

Mailing Address: 215 N MARENGO AVE STE 110  
 Mailing City,St,Zip: PASADENA, CA 911010000  
 Gen County: Not reported  
 TSD EPA ID: CAT080025711  
 TSD County: Not reported  
 Waste Category: Aqueous solution with total organic residues less than 10 percent  
 Disposal Method: Recycler  
 Tons: 6.2550  
 Facility County: San Diego

envid: S113059695  
 Year: 1998  
 GEPAID: CAL000099215  
 Contact: SOIL WASH TECHNOLOGIES INC  
 Telephone: 6267932435  
 Mailing Name: Not reported  
 Mailing Address: 215 N MARENGO AVE STE 110  
 Mailing City,St,Zip: PASADENA, CA 911010000  
 Gen County: Not reported  
 TSD EPA ID: CAD982444481  
 TSD County: Not reported  
 Waste Category: Other organic solids  
 Disposal Method: Transfer Station  
 Tons: .1250  
 Facility County: San Diego

[Click this hyperlink](#) while viewing on your computer to access additional CA\_HAZNET: detail in the EDR Site Report.

19

**HG FENTON COMPANY  
 9300 FRIARS RD  
 SAN DIEGO, CA 92112**

**CA HAZNET S112897959  
 N/A**

HAZNET:  
 envid: S112897959  
 Year: 1999  
 GEPAID: CAC002112352  
 Contact: HG FENTON COMPANY  
 Telephone: 0000000000  
 Mailing Name: Not reported  
 Mailing Address: 9300 FRIARS RD  
 Mailing City,St,Zip: SAN DIEGO, CA 921120000  
 Gen County: Not reported  
 TSD EPA ID: AZC980813022  
 TSD County: Not reported  
 Waste Category: Aqueous solution with total organic residues less than 10 percent  
 Disposal Method: Recycler  
 Tons: 5.1082  
 Facility County: San Diego

MAP FINDINGS

Map ID  
 Direction  
 Distance  
 Distance (ft.)Site

EDR ID Number

Database(s) EPA ID Number

**19 FENTON H G MATERIAL COMPANY  
 9300 FRIARS RD  
 SAN DIEGO, CA 92108**

**CA EMI S106831030  
 N/A**

EMI:

Year: 1987  
 County Code: 37  
 Air Basin: SD  
 Facility ID: 164  
 Air District Name: SD  
 SIC Code: 1429  
 Air District Name: SAN DIEGO COUNTY APCD  
 Community Health Air Pollution Info System: Not reported  
 Consolidated Emission Reporting Rule: Not reported  
 Total Organic Hydrocarbon Gases Tons/Yr: 0  
 Reactive Organic Gases Tons/Yr: 0  
 Carbon Monoxide Emissions Tons/Yr: 0  
 NOX - Oxides of Nitrogen Tons/Yr: 0  
 SOX - Oxides of Sulphur Tons/Yr: 0  
 Particulate Matter Tons/Yr: 107  
 Part. Matter 10 Micrometers & Smlr Tons/Yr: 48

Year: 1990  
 County Code: 37  
 Air Basin: SD  
 Facility ID: 164  
 Air District Name: SD  
 SIC Code: 1429  
 Air District Name: SAN DIEGO COUNTY APCD  
 Community Health Air Pollution Info System: Not reported  
 Consolidated Emission Reporting Rule: Not reported  
 Total Organic Hydrocarbon Gases Tons/Yr: 0  
 Reactive Organic Gases Tons/Yr: 0  
 Carbon Monoxide Emissions Tons/Yr: 0  
 NOX - Oxides of Nitrogen Tons/Yr: 0  
 SOX - Oxides of Sulphur Tons/Yr: 0  
 Particulate Matter Tons/Yr: 160  
 Part. Matter 10 Micrometers & Smlr Tons/Yr: 38

Year: 1993  
 County Code: 37  
 Air Basin: SD  
 Facility ID: 164  
 Air District Name: SD  
 SIC Code: 1429  
 Air District Name: SAN DIEGO COUNTY APCD  
 Community Health Air Pollution Info System: Not reported  
 Consolidated Emission Reporting Rule: Not reported  
 Total Organic Hydrocarbon Gases Tons/Yr: 0  
 Reactive Organic Gases Tons/Yr: 0  
 Carbon Monoxide Emissions Tons/Yr: 0  
 NOX - Oxides of Nitrogen Tons/Yr: 0  
 SOX - Oxides of Sulphur Tons/Yr: 0  
 Particulate Matter Tons/Yr: 13  
 Part. Matter 10 Micrometers & Smlr Tons/Yr: 7

Year: 1995  
 County Code: 37  
 Air Basin: SD

MAP FINDINGS

Map ID  
 Direction  
 Distance  
 Distance (ft.)Site

EDR ID Number  
 EPA ID Number

Database(s)

**FENTON H G MATERIAL COMPANY (Continued)**

**S106831030**

Facility ID: 164  
 Air District Name: SD  
 SIC Code: 1429  
 Air District Name: SAN DIEGO COUNTY APCD  
 Community Health Air Pollution Info System: Not reported  
 Consolidated Emission Reporting Rule: Not reported  
 Total Organic Hydrocarbon Gases Tons/Yr: 0  
 Reactive Organic Gases Tons/Yr: 0  
 Carbon Monoxide Emissions Tons/Yr: 0  
 NOX - Oxides of Nitrogen Tons/Yr: 0  
 SOX - Oxides of Sulphur Tons/Yr: 0  
 Particulate Matter Tons/Yr: 14  
 Part. Matter 10 Micrometers & Smlr Tons/Yr: 8

Year: 1996  
 County Code: 37  
 Air Basin: SD  
 Facility ID: 164  
 Air District Name: SD  
 SIC Code: 1429  
 Air District Name: SAN DIEGO COUNTY APCD  
 Community Health Air Pollution Info System: Not reported  
 Consolidated Emission Reporting Rule: Not reported  
 Total Organic Hydrocarbon Gases Tons/Yr: 0  
 Reactive Organic Gases Tons/Yr: 0  
 Carbon Monoxide Emissions Tons/Yr: 0  
 NOX - Oxides of Nitrogen Tons/Yr: 0  
 SOX - Oxides of Sulphur Tons/Yr: 0  
 Particulate Matter Tons/Yr: 14  
 Part. Matter 10 Micrometers & Smlr Tons/Yr: 8

Year: 1997  
 County Code: 37  
 Air Basin: SD  
 Facility ID: 164  
 Air District Name: SD  
 SIC Code: 1429  
 Air District Name: SAN DIEGO COUNTY APCD  
 Community Health Air Pollution Info System: Not reported  
 Consolidated Emission Reporting Rule: Not reported  
 Total Organic Hydrocarbon Gases Tons/Yr: 0  
 Reactive Organic Gases Tons/Yr: 0  
 Carbon Monoxide Emissions Tons/Yr: 0  
 NOX - Oxides of Nitrogen Tons/Yr: 0  
 SOX - Oxides of Sulphur Tons/Yr: 0  
 Particulate Matter Tons/Yr: 14  
 Part. Matter 10 Micrometers & Smlr Tons/Yr: 8

MAP FINDINGS

Map ID  
 Direction  
 Distance  
 Distance (ft.)Site

EDR ID Number  
 EPA ID Number

Database(s)

19 H.G. FENTON MATERIALS COMPANY  
 9300 FRIARS RD  
 SAN DIEGO, CA

CA RGA LUST S114630047  
 N/A

RGA LUST:

2000	H.G. FENTON MATERIALS COMPANY	9300 FRIARS RD
1998	H.G. FENTON MATERIALS COMPANY	9300 FRIARS RD
1997	H.G. FENTON MATERIALS COMPANY	9300 FRIARS RD
1996	H.G. FENTON MATERIALS COMPANY	9300 FRIARS RD
1995	H.G. FENTON MATERIALS COMPANY	9300 FRIARS RD
1994	H.G. FENTON MATERIALS COMPANY	9300 FRIARS RD
1993	H.G. FENTON MATERIALS COMPANY	9300 FRIARS RD

19 FENTON PROPERTIES  
 9300 FRIARS RD  
 SAN DIEGO, CA 92108

CA LUST S104539587  
 CA EMI N/A

LUST REG 9:

Region: 9  
 Status: Case Closed  
 Case Number: 9UT2493  
 Local Case: H02325-001  
 Substance: Gasoline  
 Qty Leaked: 0  
 Abate Method: Excavate and Dispose - remove contaminated soil and dispose in approved site  
 Local Agency: San Diego  
 How Found: Tank Closure  
 How Stopped: Close Tank  
 Source: Unknown  
 Cause: Unknown  
 Lead Agency: Local Agency  
 Case Type: Aquifer affected  
 Date Found: 06/29/1993  
 Date Stopped: 06/29/1993  
 Confirm Date: 07/29/1993  
 Submit Workplan: 6/29/93  
 Prelim Assess: / /  
 Desc Pollution: Not reported  
 Remed Plan: / /  
 Remed Action: 7/29/93  
 Began Monitor: Not reported  
 Release Date: 08/19/1993  
 Enforce Date: Not reported  
 Closed Date: 5/19/00  
 Enforce Type: Not reported  
 Pilot Program: LOP  
 Basin Number: 907.11  
 GW Depth: 6.8  
 Beneficial Use: MUNBU  
 NPDES Number: Not reported  
 Priority: 2A  
 File Dispn: File discarded, case closed  
 Interim Remedial Actions: Yes  
 Cleanup and Abatement order Number: Not reported  
 Waste Discharge Requirement Number: Not reported

Region: 9  
 Status: Case Closed  
 Case Number: 9UT3137

MAP FINDINGS

Map ID  
 Direction  
 Distance  
 Distance (ft.)Site

EDR ID Number  
 EPA ID Number

Database(s)

**FENTON PROPERTIES (Continued)**

**S104539587**

Local Case: H02325-002  
 Substance: Diesel  
 Qty Leaked: 0  
 Abate Method: Not reported  
 Local Agency: San Diego  
 How Found: Not reported  
 How Stopped: Not reported  
 Source: Unknown  
 Cause: Not reported  
 Lead Agency: Local Agency  
 Case Type: Aquifer affected  
 Date Found: 08/18/1994  
 Date Stopped: 08/18/1994  
 Confirm Date: / /  
 Submit Workplan: 10/26/94  
 Prelim Assess: 11/29/1959  
 Desc Pollution: Not reported  
 Remed Plan: / /  
 Remed Action: Not reported  
 Began Monitor: Not reported  
 Release Date: 08/18/1994  
 Enforce Date: Not reported  
 Closed Date: 3/9/00  
 Enforce Type: Not reported  
 Pilot Program: LOP  
 Basin Number: 907.11  
 GW Depth: 25.1  
 Beneficial Use: MUNBU  
 NPDES Number: Not reported  
 Priority: High priority  
 File Dispn: Administratively opened on database, however no file physically exists  
 Interim Remedial Actions: Not reported  
 Cleanup and Abatement order Number: Not reported  
 Waste Discharge Requirement Number: Not reported

Region: 9  
 Status: Case Closed  
 Case Number: 9UT4064  
 Local Case: H02325-003  
 Substance: Diesel  
 Qty Leaked: 0  
 Abate Method: Excavate and Dispose - remove contaminated soil and dispose in approved site  
 Local Agency: San Diego  
 How Found: Tank Closure  
 How Stopped: Close Tank  
 Source: Tank  
 Cause: Unknown  
 Lead Agency: Local Agency  
 Case Type: Aquifer affected  
 Date Found: 08/31/1995  
 Date Stopped: 08/31/1995  
 Confirm Date: / /  
 Submit Workplan: Not reported  
 Prelim Assess: 11/21/1995  
 Desc Pollution: Not reported  
 Remed Plan: / /

MAP FINDINGS

Map ID  
 Direction  
 Distance  
 Distance (ft.)Site

EDR ID Number  
 EPA ID Number

Database(s)

**FENTON PROPERTIES (Continued)**

**S104539587**

Remed Action: Not reported  
 Began Monitor: Not reported  
 Release Date: 08/31/1995  
 Enforce Date: Not reported  
 Closed Date: 3/9/00  
 Enforce Type: Not reported  
 Pilot Program: LOP  
 Basin Number: 907.11  
 GW Depth: 11  
 Beneficial Use: MUNBU  
 NPDES Number: Not reported  
 Priority: High priority  
 File Dispn: Not reported  
 Interim Remedial Actions: Not reported  
 Cleanup and Abatement order Number: Not reported  
 Waste Discharge Requirement Number: Not reported

**EMI:**

Year:	1990
County Code:	37
Air Basin:	SD
Facility ID:	47
Air District Name:	SD
SIC Code:	3273
Air District Name:	SAN DIEGO COUNTY APCD
Community Health Air Pollution Info System:	Not reported
Consolidated Emission Reporting Rule:	Not reported
Total Organic Hydrocarbon Gases Tons/Yr:	0
Reactive Organic Gases Tons/Yr:	0
Carbon Monoxide Emissions Tons/Yr:	0
NOX - Oxides of Nitrogen Tons/Yr:	0
SOX - Oxides of Sulphur Tons/Yr:	0
Particulate Matter Tons/Yr:	10
Part. Matter 10 Micrometers & Smlr Tons/Yr:	7
Year:	1995
County Code:	37
Air Basin:	SD
Facility ID:	47
Air District Name:	SD
SIC Code:	3273
Air District Name:	SAN DIEGO COUNTY APCD
Community Health Air Pollution Info System:	Not reported
Consolidated Emission Reporting Rule:	Not reported
Total Organic Hydrocarbon Gases Tons/Yr:	0
Reactive Organic Gases Tons/Yr:	0
Carbon Monoxide Emissions Tons/Yr:	0
NOX - Oxides of Nitrogen Tons/Yr:	0
SOX - Oxides of Sulphur Tons/Yr:	0
Particulate Matter Tons/Yr:	0
Part. Matter 10 Micrometers & Smlr Tons/Yr:	0

MAP FINDINGS

Map ID  
 Direction  
 Distance  
 Distance (ft.)Site

EDR ID Number

Database(s) EPA ID Number

**19 HG FENTON COMPANY  
 9300 FRIARS RD  
 SAN DIEGO, CA 92108**

**CA HAZNET S113007104  
 N/A**

HAZNET:

envid: S113007104  
 Year: 1998  
 GEPAID: CAD981462625  
 Contact: HG FENTON COMPANY  
 Telephone: 6195367562  
 Mailing Name: Not reported  
 Mailing Address: 9300 FRIARS RD  
 Mailing City,St,Zip: SAN DIEGO, CA 921080000  
 Gen County: Not reported  
 TSD EPA ID: CAD981696420  
 TSD County: Not reported  
 Waste Category: Aqueous solution with total organic residues less than 10 percent  
 Disposal Method: Transfer Station  
 Tons: .2085  
 Facility County: San Diego

envid: S113007104  
 Year: 1998  
 GEPAID: CAD981462625  
 Contact: HG FENTON COMPANY  
 Telephone: 6195367562  
 Mailing Name: Not reported  
 Mailing Address: 9300 FRIARS RD  
 Mailing City,St,Zip: SAN DIEGO, CA 921080000  
 Gen County: Not reported  
 TSD EPA ID: CAT000613976  
 TSD County: Not reported  
 Waste Category: Unspecified organic liquid mixture  
 Disposal Method: Transfer Station  
 Tons: .3336  
 Facility County: San Diego

envid: S113007104  
 Year: 1998  
 GEPAID: CAD981462625  
 Contact: HG FENTON COMPANY  
 Telephone: 6195367562  
 Mailing Name: Not reported  
 Mailing Address: 9300 FRIARS RD  
 Mailing City,St,Zip: SAN DIEGO, CA 921080000  
 Gen County: Not reported  
 TSD EPA ID: CAT080033681  
 TSD County: Not reported  
 Waste Category: Other organic solids  
 Disposal Method: Recycler  
 Tons: .8250  
 Facility County: San Diego

envid: S113007104  
 Year: 1998  
 GEPAID: CAD981462625  
 Contact: HG FENTON COMPANY  
 Telephone: 6195367562  
 Mailing Name: Not reported



MAP FINDINGS

Map ID  
 Direction  
 Distance  
 Distance (ft.)Site

EDR ID Number  
 EPA ID Number

Database(s)

**HG FENTON COMPANY (Continued)**

**S113007104**

Mailing Address: 9300 FRIARS RD  
 Mailing City,St,Zip: SAN DIEGO, CA 921080000  
 Gen County: Not reported  
 TSD EPA ID: CAD008252405  
 TSD County: Not reported  
 Waste Category: Off-specification, aged or surplus organics  
 Disposal Method: Recycler  
 Tons: .0125  
 Facility County: San Diego

envid: S113007104  
 Year: 1997  
 GEPAID: CAD981462625  
 Contact: HG FENTON COMPANY  
 Telephone: 6195367562  
 Mailing Name: Not reported  
 Mailing Address: 9300 FRIARS RD  
 Mailing City,St,Zip: SAN DIEGO, CA 921080000  
 Gen County: Not reported  
 TSD EPA ID: CAD982444481  
 TSD County: Not reported  
 Waste Category: Other organic solids  
 Disposal Method: Transfer Station  
 Tons: .5000  
 Facility County: San Diego

[Click this hyperlink](#) while viewing on your computer to access  
 34 additional CA\_HAZNET: record(s) in the EDR Site Report.

**19 H.G. FENTON MATERIAL CO**  
**9300 FRIARS RD**  
**SAN DIEGO, CA**

**CA RGA LUST S114630045**  
**N/A**

RGALUST:  
 2004 H.G. FENTON MATERIAL CO 9300 FRIARS RD  
 2003 H.G. FENTON MATERIAL CO 9300 FRIARS RD  
 2000 H.G. FENTON MATERIAL CO 9300 FRIARS RD  
 1998 H.G. FENTON MATERIAL CO 9300 FRIARS RD  
 1997 H.G. FENTON MATERIAL CO 9300 FRIARS RD

**19 MISSION VALLEY PLANT**  
**9300 FRIARS RD**  
**SAN DIEGO, CA 92120**

**CA WDS U001572762**  
**CA HIST UST N/A**

WDS:  
 Facility ID: San Diego 000000630  
 Facility Type: Industrial - Facility that treats and/or disposes of liquid or semisolid wastes from any servicing, producing, manufacturing or processing operation of whatever nature, including mining, gravel washing, geothermal operations, air conditioning, ship building and repairing, oil production, storage and disposal operations, water pumping.  
 Facility Status: Active - Any facility with a continuous or seasonal discharge that is under Waste Discharge Requirements.  
 NPDES Number: Not reported  
 Subregion: 9

MAP FINDINGS

Map ID  
 Direction  
 Distance  
 Distance (ft.)Site

EDR ID Number  
 EPA ID Number

Database(s)

**MISSION VALLEY PLANT (Continued)**

**U001572762**

Facility Telephone: Not reported  
 Facility Contact: THOMAS FARRAR  
 Agency Name: HANSON AGGREGATES  
 Agency Address: PO BOX 639069  
 Agency City,St,Zip: SAN DIEGO 92163  
 Agency Contact: PETE ZAGAR  
 Agency Telephone: 8585772772  
 Agency Type: Private  
 SIC Code: 1442  
 SIC Code 2: 3273  
 Primary Waste Type: Inert/Influent or Solid Wastes that do not contain soluble pollutants or organic wastes and have little adverse impact on water quality. Such wastes could cause turbidity and siltation. Uncontaminated soils, rubble and concrete are examples of this category.  
 Primary Waste: WSHWTR  
 Waste Type2: Not reported  
 Waste2: Washwater Waste (Product washwater wastes: E.G., photo reuse wastewater, vegetable washwater)  
 Primary Waste Type: Inert/Influent or Solid Wastes that do not contain soluble pollutants or organic wastes and have little adverse impact on water quality. Such wastes could cause turbidity and siltation. Uncontaminated soils, rubble and concrete are examples of this category.  
 Secondary Waste: Not reported  
 Secondary Waste Type: Not reported  
 Design Flow: 0  
 Baseline Flow: 0  
 Reclamation: No reclamation requirements associated with this facility.  
 POTW: The facility is not a POTW.  
 Treat To Water: Minor Threat to Water Quality. A violation of a regional board order should cause a relatively minor impairment of beneficial uses compared to a major or minor threat. Not: All nurds without a TTWQ will be considered a minor threat to water quality unless coded at a higher Level. A Zero (0) may be used to code those NURDS that are found to represent no threat to water quality.  
 Complexity: Category C - Facilities having no waste treatment systems, such as cooling water dischargers or those who must comply through best management practices, facilities with passive waste treatment and disposal systems, such as septic systems with subsurface disposal, or dischargers having waste storage systems with land disposal such as dairy waste ponds.

**HIST UST:**

Region: STATE  
 Facility ID: 00000020427  
 Facility Type: Not reported  
 Other Type: SAND & GRAVEL  
 Contact Name: GEORGE GRIGGS  
 Telephone: 6192988824  
 Owner Name: H.G. FENTON MATERIAL CO.  
 Owner Address: 702 W. WASHINGTON ST.  
 Owner City,St,Zip: SAN DIEGO, CA 92103  
 Total Tanks: 0012  
 Tank Num: 001  
 Container Num: MV-D1  
 Year Installed: 1961  
 Tank Capacity: 00010000

MAP FINDINGS

Map ID  
 Direction  
 Distance  
 Distance (ft.)Site

EDR ID Number

Database(s) EPA ID Number

**MISSION VALLEY PLANT (Continued)**

**U001572762**

Tank Used for: PRODUCT  
 Type of Fuel: DIESEL  
 Container Construction Thickness: Not reported  
 Leak Detection: Stock Inventor

Tank Num: 002  
 Container Num: MV-D2  
 Year Installed: 1961  
 Tank Capacity: 00010000  
 Tank Used for: PRODUCT  
 Type of Fuel: DIESEL  
 Container Construction Thickness: Not reported  
 Leak Detection: Stock Inventor

Tank Num: 003  
 Container Num: MV-D3  
 Year Installed: 1974  
 Tank Capacity: 00012000  
 Tank Used for: PRODUCT  
 Type of Fuel: DIESEL  
 Container Construction Thickness: Not reported  
 Leak Detection: Stock Inventor

Tank Num: 004  
 Container Num: MV-D4  
 Year Installed: 1974  
 Tank Capacity: 00012000  
 Tank Used for: PRODUCT  
 Type of Fuel: DIESEL  
 Container Construction Thickness: Not reported  
 Leak Detection: Stock Inventor

Tank Num: 005  
 Container Num: MV-D5  
 Year Installed: 1974  
 Tank Capacity: 00010000  
 Tank Used for: PRODUCT  
 Type of Fuel: DIESEL  
 Container Construction Thickness: Not reported  
 Leak Detection: Stock Inventor

Tank Num: 006  
 Container Num: MV-G2  
 Year Installed: 1974  
 Tank Capacity: 00010000  
 Tank Used for: PRODUCT  
 Type of Fuel: UNLEADED  
 Container Construction Thickness: Not reported  
 Leak Detection: Stock Inventor

Tank Num: 007  
 Container Num: MV-G1  
 Year Installed: 1961  
 Tank Capacity: 00010000  
 Tank Used for: PRODUCT  
 Type of Fuel: REGULAR  
 Container Construction Thickness: Not reported

MAP FINDINGS

Map ID  
 Direction  
 Distance  
 Distance (ft.)Site

EDR ID Number  
 EPA ID Number

Database(s)

**MISSION VALLEY PLANT (Continued)**

**U001572762**

Leak Detection: Stock Inventor

Tank Num: 008  
 Container Num: MV-S1  
 Year Installed: 1958  
 Tank Capacity: 00001000  
 Tank Used for: PRODUCT  
 Type of Fuel: Not reported  
 Container Construction Thickness: Not reported  
 Leak Detection: Stock Inventor

Tank Num: 009  
 Container Num: MV-01  
 Year Installed: 1963  
 Tank Capacity: 00001000  
 Tank Used for: PRODUCT  
 Type of Fuel: Not reported  
 Container Construction Thickness: Not reported  
 Leak Detection: Stock Inventor

Tank Num: 010  
 Container Num: MV-02  
 Year Installed: 1963  
 Tank Capacity: 00001000  
 Tank Used for: PRODUCT  
 Type of Fuel: Not reported  
 Container Construction Thickness: Not reported  
 Leak Detection: Stock Inventor

Tank Num: 011  
 Container Num: MV-03  
 Year Installed: 1963  
 Tank Capacity: 00004000  
 Tank Used for: PRODUCT  
 Type of Fuel: Not reported  
 Container Construction Thickness: Not reported  
 Leak Detection: Stock Inventor

Tank Num: 012  
 Container Num: MV-W01  
 Year Installed: 1963  
 Tank Capacity: 00001000  
 Tank Used for: PRODUCT  
 Type of Fuel: WASTE OIL  
 Container Construction Thickness: Not reported  
 Leak Detection: Not reported

19

**H G FENTON MATERIAL CO  
 9300 FRIARS RD  
 SAN DIEGO, CA**

**CA RGA LUST S114629968  
 N/A**

RGALUST:

2012	H G FENTON MATERIAL CO	9300 FRIARS RD
2011	H G FENTON MATERIAL CO	9300 FRIARS RD
2010	H G FENTON MATERIAL CO	9300 FRIARS RD
2009	H G FENTON MATERIAL CO	9300 FRIARS RD
2008	H G FENTON MATERIAL CO	9300 FRIARS RD
2007	H G FENTON MATERIAL CO	9300 FRIARS RD

MAP FINDINGS

Map ID  
 Direction  
 Distance  
 Distance (ft.)Site

EDR ID Number  
 EPA ID Number

Database(s)

**H G FENTON MATERIAL CO (Continued)**

**S114629968**

2007	H G FENTON MATERIAL CO	9300 FRIARS RD
2007	H G FENTON MATERIAL CO	9300 FRIARS RD
2007	H G FENTON MATERIAL CO	9300 FRIARS RD
2006	H G FENTON MATERIAL CO	9300 FRIARS RD
2005	H G FENTON MATERIAL CO	9300 FRIARS RD

19

**H.G. FENTON  
 9300 FRIARS RD  
 SAN DIEGO, CA**

**CA RGA LUST**

**S114630050  
 N/A**

RGA LUST:

2004	H.G. FENTON	9300 FRIARS RD
2003	H.G. FENTON	9300 FRIARS RD

19

**FENTON PROPERTIES  
 9300 FRIARS RD  
 SAN DIEGO, CA**

**CA RGA LUST**

**S114619626  
 N/A**

RGA LUST:

2002	FENTON PROPERTIES	9300 FRIARS RD
2001	FENTON PROPERTIES	9300 FRIARS RD

19

**H. G. FENTON  
 9300 FRIARS RD  
 SAN DIEGO, CA**

**CA RGA LUST**

**S114630011  
 N/A**

RGA LUST:

2004	H. G. FENTON	9300 FRIARS RD
2003	H. G. FENTON	9300 FRIARS RD

19

**H G FENTON MATERIAL CO  
 7400 MURRAY CANYON RD  
 SAN DIEGO, CA 92108**

**CA SLIC  
 CA SWEEPS UST  
 CA San Diego Co. HMMD  
 CA SAN DIEGO CO. SAM**

**S104749710  
 N/A**

SLIC:

Region:	STATE
<b>Facility Status:</b>	<b>Completed - Case Closed</b>
Status Date:	04/14/1998
Global Id:	T0608155308
Lead Agency:	SAN DIEGO COUNTY LOP
Lead Agency Case Number:	H21131-001
Latitude:	32.775565
Longitude:	-117.158028

MAP FINDINGS

Map ID  
 Direction  
 Distance  
 Distance (ft.)Site

EDR ID Number  
 EPA ID Number

Database(s)

**H G FENTON MATERIAL CO (Continued)**

**S104749710**

Case Type: Cleanup Program Site  
 Case Worker: Not reported  
 Local Agency: Not reported  
 RB Case Number: Not reported  
 File Location: Local Agency  
 Potential Media Affected: Not reported  
 Potential Contaminants of Concern: Not reported  
 Site History: Not reported

[Click here to access the California GeoTracker records for this facility:](#)

**SWEEPS UST:**

Status: Not reported  
 Comp Number: 21131  
 Number: Not reported  
 Board Of Equalization: 44-021669  
 Referral Date: Not reported  
 Action Date: Not reported  
 Created Date: Not reported  
 Owner Tank Id: Not reported  
 SWRCB Tank Id: 37-000-021131-000001  
 Tank Status: Not reported  
 Capacity: 10000  
 Active Date: Not reported  
 Tank Use: M.V. FUEL  
 STG: PRODUCT  
 Content: OTHER  
 Number Of Tanks: 2

Status: Not reported  
 Comp Number: 21131  
 Number: Not reported  
 Board Of Equalization: 44-021669  
 Referral Date: Not reported  
 Action Date: Not reported  
 Created Date: Not reported  
 Owner Tank Id: Not reported  
 SWRCB Tank Id: 37-000-021131-000002  
 Tank Status: Not reported  
 Capacity: 4000  
 Active Date: Not reported  
 Tank Use: M.V. FUEL  
 STG: PRODUCT  
 Content: OTHER  
 Number Of Tanks: Not reported

**SAN DIEGO CO. HMMD:**

Facility Id: 121131  
 Business Type: 6HK03  
 EPA Id Number: Not reported  
 APN: 677-390-07-00  
 Last HMMD Inspection: Not reported  
 Permit Status: INAC  
 Permit Expiration: 11/30/2002  
 Facility Owner: H G FENTON MATERIAL CO  
 Facility Address: P O BOX 64

MAP FINDINGS

Map ID  
 Direction  
 Distance  
 Distance (ft.)Site

EDR ID Number  
 EPA ID Number

Database(s)

**H G FENTON MATERIAL CO (Continued)**

**S104749710**

Facility City: SAN DIEGO  
 Facility State: CA  
 Facility Zip: 92112-4101  
 UST Owner: H G FENTON MATERIAL CO  
 Handle Regulated Hazmat: Not reported  
 Own Or Operate UST: Not reported  
 Subject To APSA: Not reported  
 Generate Haz Waste: Not reported  
 Treat Haz Waste: Not reported  
 Generate Medical Waste: Not reported

UST:

UST Name: UNDERGROUND TANK 121131 T001  
 Last Update: 2012-11-02 14:17:38  
 Permit Number: 121131  
 Tank Type: SINGLE WALL  
 Additional Id: MC-D1  
 Capacity Gallons: 10000  
 UST Contents: DIESEL  
 Other Content Info: DIESEL  
 Reg Status: REMOVED  
 Remove Close Date: 1986-11-08 00:00:00  
 Year Installed: 1958-01-01 00:00:00  
 Pipe Type: Not reported  
 Delivery System: Not reported  
 Monitor Code: 90  
 UST Monitor Method: NO MONITORING ALTERNATIVE SELECTED. VERIFY AND ENTER MONITORING ALTERNATIVE DURING INSPECTION.

UST Name: UNDERGROUND TANK 121131 T002  
 Last Update: 2012-11-02 14:17:38  
 Permit Number: 121131  
 Tank Type: SINGLE WALL  
 Additional Id: MC-D2  
 Capacity Gallons: 4000  
 UST Contents: DIESEL  
 Other Content Info: DIESEL  
 Reg Status: REMOVED  
 Remove Close Date: 1986-11-08 00:00:00  
 Year Installed: 1958-01-01 00:00:00  
 Pipe Type: Not reported  
 Delivery System: Not reported  
 Monitor Code: 90  
 UST Monitor Method: NO MONITORING ALTERNATIVE SELECTED. VERIFY AND ENTER MONITORING ALTERNATIVE DURING INSPECTION.

SAN DIEGO CO. SAM:

Case Number: H21131-001  
 Agency: DEH Site Assessment & Mitigation  
**Funding: Private - VAP**  
 Facility Type: Drinking Water Aquifer Impacted  
 Facility Status: Closed Case  
 Date: 4/14/1998  
 Date Began: 7/22/1988

MAP FINDINGS

Map ID  
 Direction  
 Distance  
 Distance (ft.)Site

EDR ID Number  
 Database(s) EPA ID Number

**19 VALLEY RECYCLING** **CA San Diego Co. HMMD S106064441**  
**9310 FRIARS RD** **N/A**  
**SAN DIEGO, CA 92108**

SAN DIEGO CO. HMMD:  
 Facility Id: 135035  
 Business Type: 6HK18  
 EPA Id Number: Not reported  
 APN: DEH-135035  
 Last HMMD Inspection: 03/27/1997  
 Permit Status: INAC  
 Permit Expiration: 03/27/1997  
 Facility Owner: RESOURCE CONVERSION CORP.  
 Facility Address: 6755 MIRA MESA BLVD #1231 H  
 Facility City: SAN DIEGO  
 Facility State: CA  
 Facility Zip: 92121-4311  
 UST Owner: Not reported  
 Handle Regulated Hazmat: Not reported  
 Own Or Operate UST: Not reported  
 Subject To APSA: Not reported  
 Generate Haz Waste: Not reported  
 Treat Haz Waste: Not reported  
 Generate Medical Waste: Not reported

**19 SHEWEY ENV MGMT CO INC** **CA San Diego Co. HMMD S105539711**  
**9310 FRIARS RD** **N/A**  
**SAN DIEGO, CA 92108**

SAN DIEGO CO. HMMD:  
 Facility Id: 134894  
 Business Type: 6HK18  
 EPA Id Number: Not reported  
 APN: DEH-134894  
 Last HMMD Inspection: 03/18/1998  
 Permit Status: INAC  
 Permit Expiration: 03/18/1998  
 Facility Owner: SHEWEY ENV MGMT CO INC  
 Facility Address: 9171 TOWN CENTER DR #300 #300  
 Facility City: SAN DIEGO  
 Facility State: CA  
 Facility Zip: 92122-  
 UST Owner: Not reported  
 Handle Regulated Hazmat: Not reported  
 Own Or Operate UST: Not reported  
 Subject To APSA: Not reported  
 Generate Haz Waste: Not reported  
 Treat Haz Waste: Not reported  
 Generate Medical Waste: Not reported



MAP FINDINGS

Map ID			EDR ID Number
Direction			
Distance			
Distance (ft.)Site		Database(s)	EPA ID Number

**19 MISSION VALLEY PLANT  
9300 FRIARS RD  
SAN DIEGO, CA 92120**

**CA HIST CORTESE S101301997  
CA LUST N/A  
CA SLIC  
CA SWEEPS UST  
CA ENF  
CA San Diego Co. HMMD  
CA SAN DIEGO CO. SAM**

**HIST CORTESE:**

Region: CORTESE  
Facility County Code: 37  
Reg By: LTNKA  
Reg Id: 9UT2493

Region: CORTESE  
Facility County Code: 37  
Reg By: LTNKA  
Reg Id: 9UT3137

**LUST:**

Region: STATE  
Global Id: T0607301905  
Latitude: 32.7864594  
Longitude: -117.1215128  
Case Type: LUST Cleanup Site  
Status: Completed - Case Closed  
Status Date: 03/09/2000  
Lead Agency: SAN DIEGO COUNTY LOP  
Case Worker: Not reported  
Local Agency: Not reported  
RB Case Number: 9UT3137  
LOC Case Number: H02325-002  
File Location: Local Agency  
Potential Media Affect: Soil  
Potential Contaminants of Concern: Diesel  
Site History: Not reported

Click here to access the California GeoTracker records for this facility:

**Status History:**

Global Id: T0607301905  
Status: Completed - Case Closed  
Status Date: 03/09/2000

Global Id: T0607301905  
Status: Open - Case Begin Date  
Status Date: 08/18/1994

**Regulatory Activities:**

Global Id: T0607301905  
Action Type: Other  
Date: 08/18/1994  
Action: Leak Began

Global Id: T0607301905  
Action Type: Other  
Date: 08/18/1994  
Action: Leak Discovery

MAP FINDINGS

Map ID  
 Direction  
 Distance  
 Distance (ft.)Site

EDR ID Number  
 EPA ID Number

Database(s)

**MISSION VALLEY PLANT (Continued)**

**S101301997**

Global Id: T0607301905  
 Action Type: Other  
 Date: 08/18/1994  
 Action: Leak Stopped

Global Id: T0607301905  
 Action Type: ENFORCEMENT  
 Date: 11/29/1995  
 Action: Notice of Responsibility

Global Id: T0607301905  
 Action Type: Other  
 Date: 08/18/1994  
 Action: Leak Reported

Region: STATE  
 Global Id: T0607301245  
 Latitude: 32.7864594  
 Longitude: -117.1215128  
 Case Type: LUST Cleanup Site  
 Status: Completed - Case Closed  
 Status Date: 05/19/2000  
 Lead Agency: SAN DIEGO COUNTY LOP  
 Case Worker: Not reported  
 Local Agency: Not reported  
 RB Case Number: 9UT2493  
 LOC Case Number: H02325-001  
 File Location: Local Agency  
 Potential Media Affect: Not reported  
 Potential Contaminants of Concern: Not reported  
 Site History: Not reported

[Click here to access the California GeoTracker records for this facility:](#)

Status History:

Global Id: T0607301245  
 Status: Completed - Case Closed  
 Status Date: 05/19/2000

Global Id: T0607301245  
 Status: Open - Case Begin Date  
 Status Date: 07/26/1993

Regulatory Activities:

Global Id: T0607301245  
 Action Type: ENFORCEMENT  
 Date: 07/26/1993  
 Action: Notice of Responsibility

Region: STATE  
 Global Id: T0607399247  
 Latitude: 32.7864594  
 Longitude: -117.1215128  
 Case Type: LUST Cleanup Site  
 Status: Completed - Case Closed

MAP FINDINGS

Map ID  
 Direction  
 Distance  
 Distance (ft.)Site

EDR ID Number  
 EPA ID Number

Database(s)

**MISSION VALLEY PLANT (Continued)**

**S101301997**

Status Date: 03/09/2000  
 Lead Agency: SAN DIEGO COUNTY LOP  
 Case Worker: Not reported  
 Local Agency: Not reported  
 RB Case Number: 9UT4064  
 LOC Case Number: H02325-003  
 File Location: Local Agency  
 Potential Media Affect: Soil  
 Potential Contaminants of Concern: Diesel  
 Site History: Not reported

[Click here to access the California GeoTracker records for this facility:](#)

Status History:

Global Id: T0607399247  
 Status: Completed - Case Closed  
 Status Date: 03/09/2000

Global Id: T0607399247  
 Status: Open - Case Begin Date  
 Status Date: 08/31/1995

Regulatory Activities:

Global Id: T0607399247  
 Action Type: Other  
 Date: 08/31/1995  
 Action: Leak Began

Global Id: T0607399247  
 Action Type: Other  
 Date: 08/31/1995  
 Action: Leak Discovery

Global Id: T0607399247  
 Action Type: Other  
 Date: 08/31/1995  
 Action: Leak Stopped

Global Id: T0607399247  
 Action Type: ENFORCEMENT  
 Date: 11/29/1995  
 Action: Notice of Responsibility

Global Id: T0607399247  
 Action Type: Other  
 Date: 08/31/1995  
 Action: Leak Reported

LUST REG 9:

Region: 9  
 Status: Case Closed  
 Case Number: 9UT2950  
 Local Case: H21130-002  
 Substance: Diesel  
 Qty Leaked: 0  
 Abate Method: Not reported

MAP FINDINGS

Map ID  
 Direction  
 Distance  
 Distance (ft.)Site

EDR ID Number  
 EPA ID Number

Database(s)

**MISSION VALLEY PLANT (Continued)**

**S101301997**

Local Agency: San Diego  
 How Found: Tank Closure  
 How Stopped: Close Tank  
 Source: Unknown  
 Cause: Unknown  
 Lead Agency: Local Agency  
 Case Type: Soil only  
 Date Found: 06/21/1993  
 Date Stopped: 06/21/1993  
 Confirm Date: / /  
 Submit Workplan: Not reported  
 Prelim Assess: / /  
 Desc Pollution: Not reported  
 Remed Plan: / /  
 Remed Action: 6/23/93  
 Began Monitor: Not reported  
 Release Date: 06/21/1993  
 Enforce Date: Not reported  
 Closed Date: 6/23/93  
 Enforce Type: Not reported  
 Pilot Program: LOP  
 Basin Number: 907.11  
 GW Depth: Not reported  
 Beneficial Use: Municipal groundwater use  
 NPDES Number: Not reported  
 Priority: Low priority. Priority ranking can change over time.  
 File Dispn: File discarded, case closed  
 Interim Remedial Actions: Yes  
 Cleanup and Abatement order Number: Not reported  
 Waste Discharge Requirement Number: Not reported

**SLIC:**

Region: STATE  
**Facility Status:** **Completed - Case Closed**  
 Status Date: 03/09/2000  
 Global Id: T0608197271  
 Lead Agency: SAN DIEGO COUNTY LOP  
 Lead Agency Case Number: H02325-004  
 Latitude: 32.785665  
 Longitude: -117.125304  
 Case Type: Cleanup Program Site  
 Case Worker: Not reported  
 Local Agency: Not reported  
 RB Case Number: Not reported  
 File Location: Local Agency  
 Potential Media Affected: Aquifer used for drinking water supply  
 Potential Contaminants of Concern: Gasoline  
 Site History: Not reported

Click here to access the California GeoTracker records for this facility:

**SWEEPS UST:**

Status: Active  
 Comp Number: 2325  
 Number: 9  
 Board Of Equalization: 44-021669

MAP FINDINGS

Map ID  
 Direction  
 Distance  
 Distance (ft.)Site

EDR ID Number

Database(s) EPA ID Number

**MISSION VALLEY PLANT (Continued)**

**S101301997**

Referral Date: Not reported  
 Action Date: 06-26-92  
 Created Date: 02-29-88  
 Owner Tank Id: Not reported  
 SWRCB Tank Id: 37-000-002325-000001  
 Tank Status: A  
 Capacity: 10000  
 Active Date: Not reported  
 Tank Use: M.V. FUEL  
 STG: P  
 Content: OTHER  
 Number Of Tanks: 13

Status: Active  
 Comp Number: 2325  
 Number: 9  
 Board Of Equalization: 44-021669  
 Referral Date: Not reported  
 Action Date: 06-26-92  
 Created Date: 02-29-88  
 Owner Tank Id: Not reported  
 SWRCB Tank Id: 37-000-002325-000002  
 Tank Status: A  
 Capacity: 10000  
 Active Date: Not reported  
 Tank Use: M.V. FUEL  
 STG: P  
 Content: OTHER  
 Number Of Tanks: Not reported

Status: Active  
 Comp Number: 2325  
 Number: 9  
 Board Of Equalization: 44-021669  
 Referral Date: Not reported  
 Action Date: 06-26-92  
 Created Date: 02-29-88  
 Owner Tank Id: Not reported  
 SWRCB Tank Id: 37-000-002325-000003  
 Tank Status: A  
 Capacity: 12000  
 Active Date: Not reported  
 Tank Use: M.V. FUEL  
 STG: P  
 Content: OTHER  
 Number Of Tanks: Not reported

Status: Active  
 Comp Number: 2325  
 Number: 9  
 Board Of Equalization: 44-021669  
 Referral Date: Not reported  
 Action Date: 06-26-92  
 Created Date: 02-29-88  
 Owner Tank Id: Not reported  
 SWRCB Tank Id: 37-000-002325-000004  
 Tank Status: A

MAP FINDINGS

Map ID  
 Direction  
 Distance  
 Distance (ft.)Site

EDR ID Number  
 EPA ID Number

Database(s)

**MISSION VALLEY PLANT (Continued)**

**S101301997**

Capacity:	12000
Active Date:	Not reported
Tank Use:	M.V. FUEL
STG:	P
Content:	OTHER
Number Of Tanks:	Not reported
Status:	Active
Comp Number:	2325
Number:	9
Board Of Equalization:	44-021669
Referral Date:	Not reported
Action Date:	06-26-92
Created Date:	02-29-88
Owner Tank Id:	Not reported
SWRCB Tank Id:	37-000-002325-000005
Tank Status:	A
Capacity:	10000
Active Date:	Not reported
Tank Use:	M.V. FUEL
STG:	P
Content:	OTHER
Number Of Tanks:	Not reported
Status:	Active
Comp Number:	2325
Number:	9
Board Of Equalization:	44-021669
Referral Date:	Not reported
Action Date:	06-26-92
Created Date:	02-29-88
Owner Tank Id:	Not reported
SWRCB Tank Id:	37-000-002325-000006
Tank Status:	A
Capacity:	10000
Active Date:	Not reported
Tank Use:	M.V. FUEL
STG:	P
Content:	REG UNLEADED
Number Of Tanks:	Not reported
Status:	Active
Comp Number:	2325
Number:	9
Board Of Equalization:	44-021669
Referral Date:	Not reported
Action Date:	06-26-92
Created Date:	02-29-88
Owner Tank Id:	Not reported
SWRCB Tank Id:	37-000-002325-000008
Tank Status:	A
Capacity:	1000
Active Date:	Not reported
Tank Use:	CHEMICAL
STG:	P
Content:	Not reported
Number Of Tanks:	Not reported

MAP FINDINGS

Map ID  
 Direction  
 Distance  
 Distance (ft.)Site

EDR ID Number

Database(s) EPA ID Number

**MISSION VALLEY PLANT (Continued)**

**S101301997**

Status: Active  
 Comp Number: 2325  
 Number: 9  
 Board Of Equalization: 44-021669  
 Referral Date: Not reported  
 Action Date: 06-26-92  
 Created Date: 02-29-88  
 Owner Tank Id: Not reported  
 SWRCB Tank Id: 37-000-002325-000009  
 Tank Status: A  
 Capacity: 1000  
 Active Date: Not reported  
 Tank Use: PETROLEUM  
 STG: P  
 Content: Not reported  
 Number Of Tanks: Not reported

Status: Active  
 Comp Number: 2325  
 Number: 9  
 Board Of Equalization: 44-021669  
 Referral Date: Not reported  
 Action Date: 06-26-92  
 Created Date: 02-29-88  
 Owner Tank Id: Not reported  
 SWRCB Tank Id: 37-000-002325-000010  
 Tank Status: A  
 Capacity: 1000  
 Active Date: Not reported  
 Tank Use: PETROLEUM  
 STG: P  
 Content: Not reported  
 Number Of Tanks: Not reported

Status: Active  
 Comp Number: 2325  
 Number: 9  
 Board Of Equalization: 44-021669  
 Referral Date: Not reported  
 Action Date: 06-26-92  
 Created Date: 02-29-88  
 Owner Tank Id: Not reported  
 SWRCB Tank Id: 37-000-002325-000011  
 Tank Status: A  
 Capacity: 4000  
 Active Date: Not reported  
 Tank Use: OIL  
 STG: P  
 Content: Not reported  
 Number Of Tanks: Not reported

Status: Active  
 Comp Number: 2325  
 Number: 9  
 Board Of Equalization: 44-021669  
 Referral Date: Not reported  
 Action Date: 06-26-92

MAP FINDINGS

Map ID  
 Direction  
 Distance  
 Distance (ft.)Site

EDR ID Number  
 EPA ID Number

Database(s)

**MISSION VALLEY PLANT (Continued)**

**S101301997**

Created Date: 02-29-88  
 Owner Tank Id: Not reported  
 SWRCB Tank Id: 37-000-002325-000012  
 Tank Status: A  
 Capacity: 1000  
 Active Date: Not reported  
 Tank Use: OIL  
 STG: P  
 Content: Not reported  
 Number Of Tanks: Not reported

Status: Active  
 Comp Number: 2325  
 Number: 9  
 Board Of Equalization: 44-021669  
 Referral Date: Not reported  
 Action Date: 06-26-92  
 Created Date: 02-29-88  
 Owner Tank Id: Not reported  
 SWRCB Tank Id: 37-000-002325-000013  
 Tank Status: A  
 Capacity: 1000  
 Active Date: Not reported  
 Tank Use: OIL  
 STG: P  
 Content: Not reported  
 Number Of Tanks: Not reported

Status: Active  
 Comp Number: 2325  
 Number: 9  
 Board Of Equalization: 44-021669  
 Referral Date: Not reported  
 Action Date: 06-26-92  
 Created Date: 02-29-88  
 Owner Tank Id: Not reported  
 SWRCB Tank Id: 37-000-002325-000014  
 Tank Status: A  
 Capacity: 1000  
 Active Date: Not reported  
 Tank Use: PETROLEUM  
 STG: W  
 Content: Not reported  
 Number Of Tanks: Not reported

ENF:  
 Region: 9  
 Facility Id: 240981  
 Agency Name: Not reported  
 Place Type: Facility  
 Place Subtype: Not reported  
 Facility Type: Industrial  
 Agency Type: Not reported  
 # Of Agencies: Not reported  
 Place Latitude: 32.791103  
 Place Longitude: -117.098373  
 SIC Code 1: 1442



MAP FINDINGS

Map ID  
 Direction  
 Distance  
 Distance (ft.)Site

EDR ID Number  
 EPA ID Number

Database(s)

MISSION VALLEY PLANT (Continued)

S101301997

SIC Desc 1:	Construction Sand and Gravel
SIC Code 2:	3273
SIC Desc 2:	Ready-Mixed Concrete
SIC Code 3:	Not reported
SIC Desc 3:	Not reported
NAICS Code 1:	Not reported
NAICS Desc 1:	Not reported
NAICS Code 2:	Not reported
NAICS Desc 2:	Not reported
NAICS Code 3:	Not reported
NAICS Desc 3:	Not reported
# Of Places:	1
Source Of Facility:	Enf Action
Design Flow:	Not reported
Threat To Water Quality:	Not reported
Complexity:	Not reported
Pretreatment:	Not reported
Facility Waste Type:	Not reported
Facility Waste Type 2:	Not reported
Facility Waste Type 3:	Not reported
Facility Waste Type 4:	Not reported
Program:	Not reported
Program Category1:	Not reported
Program Category2:	WDR
# Of Programs:	Not reported
WDID:	Not reported
Reg Measure Id:	Not reported
Reg Measure Type:	Not reported
Region:	Not reported
Order #:	Not reported
Npdes# CA#:	Not reported
Major-Minor:	Not reported
Npdes Type:	Not reported
Reclamation:	Not reported
Dredge Fill Fee:	Not reported
301H:	Not reported
Application Fee Amt Received:	Not reported
Status:	Not reported
Status Date:	Not reported
Effective Date:	Not reported
Expiration/Review Date:	Not reported
Termination Date:	Not reported
WDR Review - Amend:	Not reported
WDR Review - Revise/Renew:	Not reported
WDR Review - Rescind:	Not reported
WDR Review - No Action Required:	Not reported
WDR Review - Pending:	Not reported
WDR Review - Planned:	Not reported
Status Enrollee:	Not reported
Individual/General:	Not reported
Fee Code:	Not reported
Direction/Voice:	Not reported
Enforcement Id(EID):	242740
Region:	9
Order / Resolution Number:	UNKNOWN
Enforcement Action Type:	Staff Enforcement Letter
Effective Date:	06/17/2003

MAP FINDINGS

Map ID  
 Direction  
 Distance  
 Distance (ft.)Site

EDR ID Number

Database(s) EPA ID Number

MISSION VALLEY PLANT (Continued)

S101301997

Adoption/Issuance Date: Not reported  
 Achieve Date: Not reported  
 Termination Date: 06/17/2003  
 ACL Issuance Date: Not reported  
 EPL Issuance Date: Not reported  
 Status: Historical  
 Title: Enforcement - 9 000000630  
 Description: 2002 O&M Procedures certification statement not signed.  
 Program: WDR  
 Latest Milestone Completion Date: Not reported  
 # Of Programs1: 1  
 Total Assessment Amount: 0.00  
 Initial Assessed Amount: 0.00  
 Liability \$ Amount: 0.00  
 Project \$ Amount: 0.00  
 Liability \$ Paid: 0.00  
 Project \$ Completed: 0.00  
 Total \$ Paid/Completed Amount: 0.00

Region: 9  
 Facility Id: 240981  
 Agency Name: Not reported  
 Place Type: Facility  
 Place Subtype: Not reported  
 Facility Type: Industrial  
 Agency Type: Not reported  
 # Of Agencies: Not reported  
 Place Latitude: 32.791103  
 Place Longitude: -117.098373  
 SIC Code 1: 1442  
 SIC Desc 1: Construction Sand and Gravel  
 SIC Code 2: 3273  
 SIC Desc 2: Ready-Mixed Concrete  
 SIC Code 3: Not reported  
 SIC Desc 3: Not reported  
 NAICS Code 1: Not reported  
 NAICS Desc 1: Not reported  
 NAICS Code 2: Not reported  
 NAICS Desc 2: Not reported  
 NAICS Code 3: Not reported  
 NAICS Desc 3: Not reported  
 # Of Places: 1  
 Source Of Facility: Enf Action  
 Design Flow: Not reported  
 Threat To Water Quality: Not reported  
 Complexity: Not reported  
 Pretreatment: Not reported  
 Facility Waste Type: Not reported  
 Facility Waste Type 2: Not reported  
 Facility Waste Type 3: Not reported  
 Facility Waste Type 4: Not reported  
 Program: Not reported  
 Program Category1: Not reported  
 Program Category2: WDR  
 # Of Programs: Not reported  
 WDID: Not reported  
 Reg Measure Id: Not reported

MAP FINDINGS

Map ID  
 Direction  
 Distance  
 Distance (ft.)Site

EDR ID Number  
 EPA ID Number

Database(s)

MISSION VALLEY PLANT (Continued)

S101301997

Reg Measure Type:	Not reported
Region:	Not reported
Order #:	Not reported
Npdes# CA#:	Not reported
Major-Minor:	Not reported
Npdes Type:	Not reported
Reclamation:	Not reported
Dredge Fill Fee:	Not reported
301H:	Not reported
Application Fee Amt Received:	Not reported
Status:	Not reported
Status Date:	Not reported
Effective Date:	Not reported
Expiration/Review Date:	Not reported
Termination Date:	Not reported
WDR Review - Amend:	Not reported
WDR Review - Revise/Renew:	Not reported
WDR Review - Rescind:	Not reported
WDR Review - No Action Required:	Not reported
WDR Review - Pending:	Not reported
WDR Review - Planned:	Not reported
Status Enrollee:	Not reported
Individual/General:	Not reported
Fee Code:	Not reported
Direction/Voice:	Not reported
Enforcement Id(EID):	241375
Region:	9
Order / Resolution Number:	UNKNOWN
Enforcement Action Type:	Oral Communication
Effective Date:	03/29/2002
Adoption/Issuance Date:	Not reported
Achieve Date:	Not reported
Termination Date:	03/29/2002
ACL Issuance Date:	Not reported
EPL Issuance Date:	Not reported
Status:	Historical
Title:	Enforcement - 9 000000630
Description:	Annual fee invoice returned to State Board. Regional Board called facility for their correct address. A Form X was completed and SWIM will be updated.
Program:	WDR
Latest Milestone Completion Date:	Not reported
# Of Programs1:	1
Total Assessment Amount:	0.00
Initial Assessed Amount:	0.00
Liability \$ Amount:	0.00
Project \$ Amount:	0.00
Liability \$ Paid:	0.00
Project \$ Completed:	0.00
Total \$ Paid/Completed Amount:	0.00

SAN DIEGO CO. HMMD:

Facility Id:	102325
Business Type:	Not reported
EPA Id Number:	CAD981462625
APN:	433-280-14-00
Last HMMD Inspection:	07/09/1998

MAP FINDINGS

Map ID  
 Direction  
 Distance  
 Distance (ft.)Site

EDR ID Number  
 EPA ID Number

Database(s)

**MISSION VALLEY PLANT (Continued)**

**S101301997**

Permit Status: INAC  
 Permit Expiration: Not reported  
 Facility Owner: H G FENTON MATERIAL  
 Facility Address: P O BOX 64  
 Facility City: SAN DIEGO  
 Facility State: CA  
 Facility Zip: 92112-4101  
 UST Owner: H G FENTON MATERIAL  
 Handle Regulated Hazmat: Y  
 Own Or Operate UST: Not reported  
 Subject To APSA: Not reported  
 Generate Haz Waste: Y  
 Treat Haz Waste: Not reported  
 Generate Medical Waste: Not reported

**UST:**

UST Name: UNDERGROUND TANK 102325 T005  
 Last Update: 2012-11-02 14:17:38  
 Permit Number: 102325  
 Tank Type: SINGLE WALL  
 Additional Id: MV-D5  
 Capacity Gallons: 10000  
 UST Contents: DIESEL  
 Other Content Info: DIESEL  
 Reg Status: REMOVED  
 Remove Close Date: 1993-06-29 00:00:00  
 Year Installed: 1974-01-01 00:00:00  
 Pipe Type: Not reported  
 Delivery System: SUCTION  
 Monitor Code: 05  
 UST Monitor Method: SW TANK DW PIPE W/ POS SHUTOFF-ALARM ON LLD W/ SIRS:SIR ANALY MONTHLY, TANK TEST BIENNIALY, PIPE TEST ANN 0.1 G/HR OR MO 0.2 G/HR

UST Name: UNDERGROUND TANK 102325 T006  
 Last Update: 2012-11-02 14:17:38  
 Permit Number: 102325  
 Tank Type: SINGLE WALL  
 Additional Id: MV-G2  
 Capacity Gallons: 10000  
 UST Contents: REGULAR UNLEADED  
 Other Content Info: REGULAR UNLEADED  
 Reg Status: REMOVED  
 Remove Close Date: 1993-06-29 00:00:00  
 Year Installed: 1974-01-01 00:00:00  
 Pipe Type: Not reported  
 Delivery System: SUCTION  
 Monitor Code: 05  
 UST Monitor Method: SW TANK DW PIPE W/ POS SHUTOFF-ALARM ON LLD W/ SIRS:SIR ANALY MONTHLY, TANK TEST BIENNIALY, PIPE TEST ANN 0.1 G/HR OR MO 0.2 G/HR

UST Name: UNDERGROUND TANK 102325 T008  
 Last Update: 2012-11-02 14:17:38  
 Permit Number: 102325  
 Tank Type: SINGLE WALL  
 Additional Id: MV-S1 DEGREASING SOLVENT  
 Capacity Gallons: 1000  
 UST Contents: Not reported  
 Other Content Info: DEGREASING SOLVENT

MAP FINDINGS

Map ID  
 Direction  
 Distance  
 Distance (ft.)Site

EDR ID Number

Database(s) EPA ID Number

**MISSION VALLEY PLANT (Continued)**

**S101301997**

Reg Status: REMOVED  
 Remove Close Date: 1993-06-29 00:00:00  
 Year Installed: 1958-01-01 00:00:00  
 Pipe Type: Not reported  
 Delivery System: SUCTION  
 Monitor Code: 07  
 UST Monitor Method: SW TANK SW PRESSURE PIPE W/RESTRICTIVE LLD W/DAILY RECONCILIATION OR WEEKLY GAUGING: TANK AND PIPE TEST ANNUALLY

UST Name: UNDERGROUND TANK 102325 T009  
 Last Update: 2012-11-02 14:17:38  
 Permit Number: 102325  
 Tank Type: SINGLE WALL  
 Additional Id: MV-01  
 Capacity Gallons: 1000  
 UST Contents: Not reported  
 Other Content Info: WASTE OIL  
 Reg Status: REMOVED  
 Remove Close Date: 1993-06-29 00:00:00  
 Year Installed: 1963-01-01 00:00:00  
 Pipe Type: Not reported  
 Delivery System: SUCTION  
 Monitor Code: 07  
 UST Monitor Method: SW TANK SW PRESSURE PIPE W/RESTRICTIVE LLD W/DAILY RECONCILIATION OR WEEKLY GAUGING: TANK AND PIPE TEST ANNUALLY

UST Name: UNDERGROUND TANK 102325 T010  
 Last Update: 2012-11-02 14:17:38  
 Permit Number: 102325  
 Tank Type: SINGLE WALL  
 Additional Id: MV-02  
 Capacity Gallons: 1000  
 UST Contents: Not reported  
 Other Content Info: WASTE OIL  
 Reg Status: REMOVED  
 Remove Close Date: 1993-06-29 00:00:00  
 Year Installed: 1963-01-01 00:00:00  
 Pipe Type: Not reported  
 Delivery System: SUCTION  
 Monitor Code: 07  
 UST Monitor Method: SW TANK SW PRESSURE PIPE W/RESTRICTIVE LLD W/DAILY RECONCILIATION OR WEEKLY GAUGING: TANK AND PIPE TEST ANNUALLY

UST Name: UNDERGROUND TANK 102325 T011  
 Last Update: 2012-11-02 14:17:38  
 Permit Number: 102325  
 Tank Type: SINGLE WALL  
 Additional Id: MV-03  
 Capacity Gallons: 4000  
 UST Contents: Not reported  
 Other Content Info: MOTOR OIL  
 Reg Status: REMOVED  
 Remove Close Date: 1993-06-29 00:00:00  
 Year Installed: 1963-01-01 00:00:00  
 Pipe Type: Not reported  
 Delivery System: SUCTION  
 Monitor Code: 07

MAP FINDINGS

Map ID  
 Direction  
 Distance  
 Distance (ft.)Site

EDR ID Number

Database(s) EPA ID Number

**MISSION VALLEY PLANT (Continued)**

**S101301997**

UST Monitor Method: SW TANK SW PRESSURE PIPE W/RESTRICTIVE LLD W/DAILY RECONCILIATION OR WEEKLY GAUGING: TANK AND PIPE TEST ANNUALLY

UST Name: UNDERGROUND TANK 102325 T012

Last Update: 2012-11-02 14:17:38

Permit Number: 102325

Tank Type: SINGLE WALL

Additional Id: MV-W01

Capacity Gallons: 1000

UST Contents: Not reported

Other Content Info: MOTOR OIL

Reg Status: REMOVED

Remove Close Date: 1993-06-29 00:00:00

Year Installed: 1963-01-01 00:00:00

Pipe Type: Not reported

Delivery System: Not reported

Monitor Code: 07

UST Monitor Method: SW TANK SW PRESSURE PIPE W/RESTRICTIVE LLD W/DAILY RECONCILIATION OR WEEKLY GAUGING: TANK AND PIPE TEST ANNUALLY

UST Name: UNDERGROUND TANK 102325 T013

Last Update: 2012-11-02 14:17:38

Permit Number: 102325

Tank Type: SINGLE WALL

Additional Id: MVS-22 SOLVENT

Capacity Gallons: 1000

UST Contents: Not reported

Other Content Info: MOTOR OIL

Reg Status: REMOVED

Remove Close Date: 1993-06-29 00:00:00

Year Installed: Not reported

Pipe Type: Not reported

Delivery System: Not reported

Monitor Code: 07

UST Monitor Method: SW TANK SW PRESSURE PIPE W/RESTRICTIVE LLD W/DAILY RECONCILIATION OR WEEKLY GAUGING: TANK AND PIPE TEST ANNUALLY

UST Name: UNDERGROUND TANK 102325 T014

Last Update: 2012-11-02 14:17:38

Permit Number: 102325

Tank Type: SINGLE WALL

Additional Id: MVW02

Capacity Gallons: 1000

UST Contents: Not reported

Other Content Info: WASTE OIL

Reg Status: REMOVED

Remove Close Date: 1993-06-29 00:00:00

Year Installed: Not reported

Pipe Type: Not reported

Delivery System: SUCTION

Monitor Code: 07

UST Monitor Method: SW TANK SW PRESSURE PIPE W/RESTRICTIVE LLD W/DAILY RECONCILIATION OR WEEKLY GAUGING: TANK AND PIPE TEST ANNUALLY

SAN DIEGO CO. SAM:

Case Number: H02325-001

MAP FINDINGS

Map ID  
 Direction  
 Distance  
 Distance (ft.)Site

EDR ID Number  
 EPA ID Number

Database(s)

**MISSION VALLEY PLANT (Continued)**

**S101301997**

Agency: DEH Site Assessment & Mitigation  
**Funding:** **LOP - Federal Fund**  
 Facility Type: Soils Only  
 Facility Status: Closed Case  
 Date: 5/19/2000  
 Date Began: 7/29/1993

Case Number: H02325-002  
 Agency: DEH Site Assessment & Mitigation  
**Funding:** **LOP - Federal Fund**  
 Facility Type: Soils Only  
 Facility Status: Closed Case  
 Date: 3/9/2000  
 Date Began: 8/18/1994

Case Number: H02325-003  
 Agency: DEH Site Assessment & Mitigation  
**Funding:** **LOP - Federal Fund**  
 Facility Type: Soils Only  
 Facility Status: Closed Case  
 Date: 3/9/2000  
 Date Began: 8/31/1995

Case Number: H02325-004  
 Agency: DEH Site Assessment & Mitigation  
**Funding:** **Private - VAP**  
 Facility Type: Drinking Water Aquifer Impacted  
 Facility Status: Closed Case  
 Date: 3/9/2000  
 Date Began: 11/20/1998

19

**SOIL WASH TECHNOLOGIES  
 9310 FRIARS RD  
 SAN DIEGO, CA 92108**

CA San Diego Co. HMMD

**S105539710  
 N/A**

SAN DIEGO CO. HMMD:  
 Facility Id: 134805  
 Business Type: 6HK70  
 EPA Id Number: CAL000099215  
 APN: DEH-134805  
 Last HMMD Inspection: 08/25/2000  
 Permit Status: INAC  
 Permit Expiration: 12/31/2000  
 Facility Owner: SOIL WASH TECHNOLOGY, INC.  
 Facility Address: 215 N MARENGO AV #110  
 Facility City: PASADENA  
 Facility State: CA  
 Facility Zip: 91101-  
 UST Owner: Not reported  
 Handle Regulated Hazmat: Not reported  
 Own Or Operate UST: Not reported  
 Subject To APSA: Not reported  
 Generate Haz Waste: Y  
 Treat Haz Waste: Not reported  
 Generate Medical Waste: Not reported

MAP FINDINGS

Map ID  
 Direction  
 Distance  
 Distance (ft.)Site

EDR ID Number  
 EPA ID Number

Database(s)

19 **SHEWEY ENVIRONMENT FACILITY**  
**9310 FRIARS RD**  
**SAN DIEGO CA, CA 92108**

**CA WMUDS/SWAT** **S102267018**  
**N/A**

WMUDS/SWAT:  
 Edit Date: Not reported  
 Complexity: Category B - Any facility having a physical, chemical, or biological waste treatment system (except for septic systems with subsurface disposal), or any Class II or III disposal site, or facilities without treatment systems that are complex, such as marinas with petroleum products, solid wastes, and sewage pump out facilities.  
 Primary Waste: CNSOIL  
 Primary Waste Type: Designated/Influent or Solid Wastes that pose a significant threat to water quality because of their high concentrations (E.G., BOD, Hardness, TRF, Chloride). 'Manageable' hazardous wastes (E.G., inorganic salts and heavy metals) are included in this category.  
 Secondary Waste: Not reported  
 Secondary Waste Type: Not reported  
 Base Meridian: Not reported  
 NPID: Not reported  
 Tonnage: 0  
 Regional Board ID: Not reported  
 Municipal Solid Waste: False  
 Superorder: False  
 Open To Public: False  
 Waste List: False  
 Agency Type: Private  
 Agency Name: SHEWEY ENVIRONMENTAL MGMT  
 Agency Department: Not reported  
 Agency Address: 7220 TRADE ST  
 Agency City,St,Zip: SAN DIEGO CA 92112  
 Agency Contact: PAUL SMITH  
 Agency Telephone: 6195662000  
 Land Owner Name: Not reported  
 Land Owner Address: Not reported  
 Land Owner City,St,Zip: Not reported  
 Land Owner Contact: Not reported  
 Land Owner Phone: Not reported  
 Region: 9  
 Facility Type: Solid Waste Site-Class II - A solid waste facility at which designated wastes may be treated or stored.  
 Facility Description: Not reported  
 Facility Telephone: Not reported  
 SWAT Facility Name: Not reported  
 Primary SIC: 4953  
 Secondary SIC: Not reported  
 Comments: Not reported  
 Last Facility Editors: Not reported  
 Waste Discharge System: True  
 Solid Waste Assessment Test Program: False  
 Toxic Pits Cleanup Act Program: False  
 Resource Conservation Recovery Act: False  
 Department of Defence: False  
 Solid Waste Assessment Test Program: Not reported  
 Threat to Water Quality: Moderate Threat to Water Quality. A violation could have a major adverse impact on receiving biota, can cause aesthetic impairment to a significant human population, or render unusable a potential domestic or municipal water supply. Aesthetic impairment would include nuisance from a waste treatment facility.



MAP FINDINGS

Map ID  
 Direction  
 Distance  
 Distance (ft.)Site

EDR ID Number  
 EPA ID Number

Database(s)

**SHEWEY ENVIRONMENT FACILITY (Continued)**

**S102267018**

Sub Chapter 15: True  
 Regional Board Project Officer: DFH  
 Number of WMUDS at Facility: 1  
 Section Range: Not reported  
 RCRA Facility: No  
 Waste Discharge Requirements: I  
 Self-Monitoring Rept. Frequency: Irregular Submittal  
 Waste Discharge System ID: 9 000000628  
 Solid Waste Information ID: Not reported

19

**H G FENTON MATERIAL CO  
 9310 FRIARS RD  
 SAN DIEGO, CA 92108**

**CA San Diego Co. HMMD  
 CA SAN DIEGO CO. SAM**

**S105539613  
 N/A**

**SAN DIEGO CO. HMMD:**

Facility Id: 121130  
 Business Type: 6HK03  
 EPA Id Number: Not reported  
 APN: DEH-121130  
 Last HMMD Inspection: Not reported  
 Permit Status: INAC  
 Permit Expiration: Not reported  
 Facility Owner: H G FENTON MATERIAL CO  
 Facility Address: P O BOX 64  
 Facility City: SAN DIEGO  
 Facility State: CA  
 Facility Zip: 92112-4101  
 UST Owner: H G FENTON MATERIAL CO  
 Handle Regulated Hazmat: Not reported  
 Own Or Operate UST: Not reported  
 Subject To APSA: Not reported  
 Generate Haz Waste: Not reported  
 Treat Haz Waste: Not reported  
 Generate Medical Waste: Not reported

**UST:**

UST Name: UNDERGROUND TANK 121130 T001  
 Last Update: 2012-11-02 14:17:38  
 Permit Number: 121130  
 Tank Type: UNKNOWN  
 Additional Id: MVP-D6  
 Capacity Gallons: 10000  
 UST Contents: DIESEL  
 Other Content Info: DIESEL  
 Reg Status: REMOVED  
 Remove Close Date: 1993-06-21 00:00:00  
 Year Installed: 1968-01-01 00:00:00  
 Pipe Type: DOUBLE WALL  
 Delivery System: Not reported  
 Monitor Code: 10  
 UST Monitor Method: SW TANK DW PRESSURE PIPE W/POS SHUTOFF LLD W/DAILY RECONCILE OR WEEKLY GAUGE: TNK TEST ANN, PIPE TEST ANN 0.1 GAL/HR OR MO 0.2 GAL/HR

**SAN DIEGO CO. SAM:**

Case Number: H21130-001  
 Agency: CA Regional Water Quality Control Board  
 Funding: Private - VAP

MAP FINDINGS

Map ID  
 Direction  
 Distance  
 Distance (ft.)Site

EDR ID Number  
 EPA ID Number

Database(s)

**H G FENTON MATERIAL CO (Continued)**

**S105539613**

Facility Type: Soils Only  
 Facility Status: Closed Case  
 Date: 1/17/1996  
 Date Began: 4/6/1994  
  
 Case Number: H21130-002  
 Agency: DEH Site Assessment & Mitigation  
**Funding: LOP - Federal Fund**  
 Facility Type: Soils Only  
 Facility Status: Closed Case  
 Date: 6/23/1993  
 Date Began: 6/21/1993

19

**A-1 SOILS  
 9310 FRIARS RD  
 SAN DIEGO, CA 92108**

**CA San Diego Co. HMMD**

**S105539531  
 N/A**

SAN DIEGO CO. HMMD:  
 Facility Id: 105019  
 Business Type: 6HK18  
 EPA Id Number: Not reported  
 APN: DEH-105019  
 Last HMMD Inspection: 01/23/1998  
 Permit Status: INAC  
 Permit Expiration: 01/23/1998  
 Facility Owner: A-1 SOILS CO  
 Facility Address: PO BOX 639069  
 Facility City: SAN DIEGO  
 Facility State: CA  
 Facility Zip: 92163-9069  
 UST Owner: Not reported  
 Handle Regulated Hazmat: Not reported  
 Own Or Operate UST: Not reported  
 Subject To APSA: Not reported  
 Generate Haz Waste: Not reported  
 Treat Haz Waste: Not reported  
 Generate Medical Waste: Not reported

19

**CLASS 2 SOIL TRTMENT FACILITY  
 9310 FRIARS RD  
 SAN DIEGO, CA 92168**

**CA HIST CORTESE  
 CA LUST  
 CA LDS  
 CA ENF  
 CA WMUDS/SWAT**

**S102005503  
 N/A**

HIST CORTESE:  
 Region: CORTESE  
 Facility County Code: 37  
 Reg By: LTNKA  
 Reg Id: 9UT2950  
  
 Region: CORTESE  
 Facility County Code: 37  
 Reg By: WBC&D  
 Reg Id: 9 000000628

MAP FINDINGS

Map ID  
 Direction  
 Distance  
 Distance (ft.)Site

EDR ID Number  
 EPA ID Number

Database(s)

**CLASS 2 SOIL TRTMENT FACILITY (Continued)**

**S102005503**

LUST:

Region: STATE  
 Global Id: T0607301717  
 Latitude: 32.7864876  
 Longitude: -117.1213576  
 Case Type: LUST Cleanup Site  
 Status: Completed - Case Closed  
 Status Date: 06/23/1993  
 Lead Agency: SAN DIEGO COUNTY LOP  
 Case Worker: Not reported  
 Local Agency: Not reported  
 RB Case Number: 9UT2950  
 LOC Case Number: H21130-002  
 File Location: Local Agency  
 Potential Media Affect: Soil  
 Potential Contaminants of Concern: Diesel  
 Site History: Not reported

[Click here to access the California GeoTracker records for this facility:](#)

Status History:

Global Id: T0607301717  
 Status: Completed - Case Closed  
 Status Date: 06/23/1993

Global Id: T0607301717  
 Status: Open - Case Begin Date  
 Status Date: 06/21/1993

Regulatory Activities:

Global Id: T0607301717  
 Action Type: Other  
 Date: 06/21/1993  
 Action: Leak Began

Global Id: T0607301717  
 Action Type: Other  
 Date: 06/21/1993  
 Action: Leak Discovery

Global Id: T0607301717  
 Action Type: Other  
 Date: 06/21/1993  
 Action: Leak Stopped

Global Id: T0607301717  
 Action Type: Other  
 Date: 06/21/1993  
 Action: Leak Reported

LDS:

Global Id: L10003934287  
 Latitude: 32.78269  
 Longitude: -117.1337

MAP FINDINGS

Map ID  
 Direction  
 Distance  
 Distance (ft.)Site

EDR ID Number  
 EPA ID Number

Database(s)

**CLASS 2 SOIL TRTMENT FACILITY (Continued)**

**S102005503**

Case Type: Land Disposal Site  
 Status: Completed - Case Closed  
 Status Date: 03/17/2005  
 Lead Agency: SAN DIEGO RWQCB (REGION 9)  
 Caseworker: CLC  
 Local Agency: Not reported  
 RB Case Number: 9 000000655  
 LOC Case Number: Not reported  
 File Location: Not reported  
 Potential Media Affect: Not reported  
 EDR Link ID: L10003934287  
 Potential Contaminants of Concern: Not reported  
 Site History: Not reported

[Click here to access the California GeoTracker records for this facility:](#)

Global Id: L10002398978  
 Latitude: 32.78579  
 Longitude: -117.1250  
 Case Type: Land Disposal Site  
 Status: Completed - Case Closed  
 Status Date: 03/17/2005  
 Lead Agency: SAN DIEGO RWQCB (REGION 9)  
 Caseworker: CLC  
 Local Agency: Not reported  
 RB Case Number: 9 000000628  
 LOC Case Number: Not reported  
 File Location: Not reported  
 Potential Media Affect: Not reported  
 EDR Link ID: L10002398978  
 Potential Contaminants of Concern: Not reported  
 Site History: Not reported

[Click here to access the California GeoTracker records for this facility:](#)

**ENF:**

Region: 9  
 Facility Id: 214741  
 Agency Name: Not reported  
 Place Type: Facility  
 Place Subtype: Not reported  
 Facility Type: Solid Waste Class II - designated wastes  
 Agency Type: Not reported  
 # Of Agencies: Not reported  
 Place Latitude: Not reported  
 Place Longitude: Not reported  
 SIC Code 1: 9511  
 SIC Desc 1: Air and Water Resource and Solid Waste Management  
 SIC Code 2: Not reported  
 SIC Desc 2: Not reported  
 SIC Code 3: Not reported  
 SIC Desc 3: Not reported  
 NAICS Code 1: Not reported  
 NAICS Desc 1: Not reported

MAP FINDINGS

Map ID  
 Direction  
 Distance  
 Distance (ft.)Site

EDR ID Number  
 EPA ID Number

Database(s)

**CLASS 2 SOIL TRTMENT FACILITY (Continued)**

**S102005503**

NAICS Code 2:	Not reported
NAICS Desc 2:	Not reported
NAICS Code 3:	Not reported
NAICS Desc 3:	Not reported
# Of Places:	1
Source Of Facility:	Enf Action
Design Flow:	Not reported
Threat To Water Quality:	Not reported
Complexity:	Not reported
Pretreatment:	Not reported
Facility Waste Type:	Not reported
Facility Waste Type 2:	Not reported
Facility Waste Type 3:	Not reported
Facility Waste Type 4:	Not reported
Program:	Not reported
Program Category1:	Not reported
Program Category2:	LNDISP
# Of Programs:	Not reported
WDID:	Not reported
Reg Measure Id:	Not reported
Reg Measure Type:	Not reported
Region:	Not reported
Order #:	Not reported
Npdes# CA#:	Not reported
Major-Minor:	Not reported
Npdes Type:	Not reported
Reclamation:	Not reported
Dredge Fill Fee:	Not reported
301H:	Not reported
Application Fee Amt Received:	Not reported
Status:	Not reported
Status Date:	Not reported
Effective Date:	Not reported
Expiration/Review Date:	Not reported
Termination Date:	Not reported
WDR Review - Amend:	Not reported
WDR Review - Revise/Renew:	Not reported
WDR Review - Rescind:	Not reported
WDR Review - No Action Required:	Not reported
WDR Review - Pending:	Not reported
WDR Review - Planned:	Not reported
Status Enrollee:	Not reported
Individual/General:	Not reported
Fee Code:	Not reported
Direction/Voice:	Not reported
Enforcement Id(EID):	234568
Region:	9
Order / Resolution Number:	UNKNOWN
Enforcement Action Type:	Notice of Violation
Effective Date:	10/19/2000
Adoption/Issuance Date:	Not reported
Achieve Date:	11/21/2000
Termination Date:	10/19/2000
ACL Issuance Date:	Not reported
EPL Issuance Date:	Not reported
Status:	Historical
Title:	Enforcement - 9 000000655

MAP FINDINGS

Map ID  
 Direction  
 Distance  
 Distance (ft.)Site

EDR ID Number  
 EPA ID Number

Database(s)

**CLASS 2 SOIL TRTMENT FACILITY (Continued)**

**S102005503**

Description:	NOV No. 2000-247. Failure to have appropriate cover of soil per WDR 95-59 Requirement B.21.d.4.
Program:	LNDISP
Latest Milestone Completion Date:	Not reported
# Of Programs1:	1
Total Assessment Amount:	0.00
Initial Assessed Amount:	0.00
Liability \$ Amount:	0.00
Project \$ Amount:	0.00
Liability \$ Paid:	0.00
Project \$ Completed:	0.00
Total \$ Paid/Completed Amount:	0.00
Region:	9
Facility Id:	214741
Agency Name:	Not reported
Place Type:	Facility
Place Subtype:	Not reported
Facility Type:	Solid Waste Class II - designated wastes
Agency Type:	Not reported
# Of Agencies:	Not reported
Place Latitude:	Not reported
Place Longitude:	Not reported
SIC Code 1:	9511
SIC Desc 1:	Air and Water Resource and Solid Waste Management
SIC Code 2:	Not reported
SIC Desc 2:	Not reported
SIC Code 3:	Not reported
SIC Desc 3:	Not reported
NAICS Code 1:	Not reported
NAICS Desc 1:	Not reported
NAICS Code 2:	Not reported
NAICS Desc 2:	Not reported
NAICS Code 3:	Not reported
NAICS Desc 3:	Not reported
# Of Places:	1
Source Of Facility:	Enf Action
Design Flow:	Not reported
Threat To Water Quality:	Not reported
Complexity:	Not reported
Pretreatment:	Not reported
Facility Waste Type:	Not reported
Facility Waste Type 2:	Not reported
Facility Waste Type 3:	Not reported
Facility Waste Type 4:	Not reported
Program:	Not reported
Program Category1:	Not reported
Program Category2:	LNDISP
# Of Programs:	Not reported
WDID:	Not reported
Reg Measure Id:	Not reported
Reg Measure Type:	Not reported
Region:	Not reported
Order #:	Not reported
Npdes# CA#:	Not reported
Major-Minor:	Not reported
Npdes Type:	Not reported

MAP FINDINGS

Map ID  
 Direction  
 Distance  
 Distance (ft.)Site

EDR ID Number  
 EPA ID Number

Database(s)

**CLASS 2 SOIL TRTMENT FACILITY (Continued)**

**S102005503**

Reclamation:	Not reported
Dredge Fill Fee:	Not reported
301H:	Not reported
Application Fee Amt Received:	Not reported
Status:	Not reported
Status Date:	Not reported
Effective Date:	Not reported
Expiration/Review Date:	Not reported
Termination Date:	Not reported
WDR Review - Amend:	Not reported
WDR Review - Revise/Renew:	Not reported
WDR Review - Rescind:	Not reported
WDR Review - No Action Required:	Not reported
WDR Review - Pending:	Not reported
WDR Review - Planned:	Not reported
Status Enrollee:	Not reported
Individual/General:	Not reported
Fee Code:	Not reported
Direction/Voice:	Not reported
Enforcement Id(EID):	234567
Region:	9
Order / Resolution Number:	UNKNOWN
Enforcement Action Type:	Notice of Violation
Effective Date:	10/19/2000
Adoption/Issuance Date:	Not reported
Achieve Date:	11/21/2000
Termination Date:	10/19/2000
ACL Issuance Date:	Not reported
EPL Issuance Date:	Not reported
Status:	Historical
Title:	Enforcement - 9 000000655
Description:	NOV No. 2000-248. Failure to submit report per 13267 letter dated August 22, 2000.
Program:	LNDISP
Latest Milestone Completion Date:	Not reported
# Of Programs1:	1
Total Assessment Amount:	0.00
Initial Assessed Amount:	0.00
Liability \$ Amount:	0.00
Project \$ Amount:	0.00
Liability \$ Paid:	0.00
Project \$ Completed:	0.00
Total \$ Paid/Completed Amount:	0.00
Region:	9
Facility Id:	214741
Agency Name:	Not reported
Place Type:	Facility
Place Subtype:	Not reported
Facility Type:	Solid Waste Class II - designated wastes
Agency Type:	Not reported
# Of Agencies:	Not reported
Place Latitude:	Not reported
Place Longitude:	Not reported
SIC Code 1:	9511
SIC Desc 1:	Air and Water Resource and Solid Waste Management
SIC Code 2:	Not reported

MAP FINDINGS

Map ID  
 Direction  
 Distance  
 Distance (ft.)Site

EDR ID Number  
 EPA ID Number

Database(s)

**CLASS 2 SOIL TRTMENT FACILITY (Continued)**

**S102005503**

SIC Desc 2:	Not reported
SIC Code 3:	Not reported
SIC Desc 3:	Not reported
NAICS Code 1:	Not reported
NAICS Desc 1:	Not reported
NAICS Code 2:	Not reported
NAICS Desc 2:	Not reported
NAICS Code 3:	Not reported
NAICS Desc 3:	Not reported
# Of Places:	1
Source Of Facility:	Enf Action
Design Flow:	Not reported
Threat To Water Quality:	Not reported
Complexity:	Not reported
Pretreatment:	Not reported
Facility Waste Type:	Not reported
Facility Waste Type 2:	Not reported
Facility Waste Type 3:	Not reported
Facility Waste Type 4:	Not reported
Program:	Not reported
Program Category1:	Not reported
Program Category2:	LNDISP
# Of Programs:	Not reported
WDID:	Not reported
Reg Measure Id:	Not reported
Reg Measure Type:	Not reported
Region:	Not reported
Order #:	Not reported
Npdes# CA#:	Not reported
Major-Minor:	Not reported
Npdes Type:	Not reported
Reclamation:	Not reported
Dredge Fill Fee:	Not reported
301H:	Not reported
Application Fee Amt Received:	Not reported
Status:	Not reported
Status Date:	Not reported
Effective Date:	Not reported
Expiration/Review Date:	Not reported
Termination Date:	Not reported
WDR Review - Amend:	Not reported
WDR Review - Revise/Renew:	Not reported
WDR Review - Rescind:	Not reported
WDR Review - No Action Required:	Not reported
WDR Review - Pending:	Not reported
WDR Review - Planned:	Not reported
Status Enrollee:	Not reported
Individual/General:	Not reported
Fee Code:	Not reported
Direction/Voice:	Not reported
Enforcement Id(EID):	234566
Region:	9
Order / Resolution Number:	UNKNOWN
Enforcement Action Type:	13267 Letter
Effective Date:	08/22/2000
Adoption/Issuance Date:	Not reported
Achieve Date:	11/21/2000



MAP FINDINGS

Map ID  
 Direction  
 Distance  
 Distance (ft.)Site

EDR ID Number  
 EPA ID Number

Database(s)

**CLASS 2 SOIL TRTMENT FACILITY (Continued)**

**S102005503**

Termination Date:	Not reported
ACL Issuance Date:	Not reported
EPL Issuance Date:	Not reported
Status:	Historical
Title:	Enforcement - 9 000000655
Description:	13267 letter sent regarding disposal of soil at 15596 Sleepy Creek Road. Disposal site needs to comply with WDRs (Order No. 95-59) including covering material with engineered materials(e.g. road or building) or not less than 2 feet of clean fill.
Program:	LNDISP
Latest Milestone Completion Date:	11/21/2000
# Of Programs1:	1
Total Assessment Amount:	0.00
Initial Assessed Amount:	0.00
Liability \$ Amount:	0.00
Project \$ Amount:	0.00
Liability \$ Paid:	0.00
Project \$ Completed:	0.00
Total \$ Paid/Completed Amount:	0.00
Region:	9
Facility Id:	256792
Agency Name:	Not reported
Place Type:	Facility
Place Subtype:	Not reported
Facility Type:	Solid Waste Class II - designated wastes
Agency Type:	Not reported
# Of Agencies:	Not reported
Place Latitude:	32.785763
Place Longitude:	-117.125091
SIC Code 1:	4953
SIC Desc 1:	Refuse Systems
SIC Code 2:	Not reported
SIC Desc 2:	Not reported
SIC Code 3:	Not reported
SIC Desc 3:	Not reported
NAICS Code 1:	Not reported
NAICS Desc 1:	Not reported
NAICS Code 2:	Not reported
NAICS Desc 2:	Not reported
NAICS Code 3:	Not reported
NAICS Desc 3:	Not reported
# Of Places:	1
Source Of Facility:	Enf Action
Design Flow:	Not reported
Threat To Water Quality:	Not reported
Complexity:	Not reported
Pretreatment:	Not reported
Facility Waste Type:	Not reported
Facility Waste Type 2:	Not reported
Facility Waste Type 3:	Not reported
Facility Waste Type 4:	Not reported
Program:	Not reported
Program Category1:	Not reported
Program Category2:	LNDISP
# Of Programs:	Not reported

MAP FINDINGS

Map ID  
 Direction  
 Distance  
 Distance (ft.)Site

EDR ID Number  
 EPA ID Number

Database(s)

**CLASS 2 SOIL TRTMENT FACILITY (Continued)**

**S102005503**

WDID:	Not reported
Reg Measure Id:	Not reported
Reg Measure Type:	Not reported
Region:	Not reported
Order #:	Not reported
Npdes# CA#:	Not reported
Major-Minor:	Not reported
Npdes Type:	Not reported
Reclamation:	Not reported
Dredge Fill Fee:	Not reported
301H:	Not reported
Application Fee Amt Received:	Not reported
Status:	Not reported
Status Date:	Not reported
Effective Date:	Not reported
Expiration/Review Date:	Not reported
Termination Date:	Not reported
WDR Review - Amend:	Not reported
WDR Review - Revise/Renew:	Not reported
WDR Review - Rescind:	Not reported
WDR Review - No Action Required:	Not reported
WDR Review - Pending:	Not reported
WDR Review - Planned:	Not reported
Status Enrollee:	Not reported
Individual/General:	Not reported
Fee Code:	Not reported
Direction/Voice:	Not reported
Enforcement Id(EID):	220337
Region:	9
Order / Resolution Number:	97-022
Enforcement Action Type:	Clean-up and Abatement Order
Effective Date:	03/14/1997
Adoption/Issuance Date:	Not reported
Achieve Date:	11/10/1999
Termination Date:	Not reported
ACL Issuance Date:	Not reported
EPL Issuance Date:	Not reported
Status:	Historical
Title:	Enforcement - 9 000000628
Description:	UNKNOWN
Program:	LNDISP
Latest Milestone Completion Date:	11/10/1999
# Of Programs1:	1
Total Assessment Amount:	0.00
Initial Assessed Amount:	0.00
Liability \$ Amount:	0.00
Project \$ Amount:	0.00
Liability \$ Paid:	0.00
Project \$ Completed:	0.00
Total \$ Paid/Completed Amount:	0.00
Region:	9
Facility Id:	214741
Agency Name:	Not reported
Place Type:	Facility
Place Subtype:	Not reported
Facility Type:	Solid Waste Class II - designated wastes

MAP FINDINGS

Map ID  
 Direction  
 Distance  
 Distance (ft.)Site

EDR ID Number

Database(s) EPA ID Number

**CLASS 2 SOIL TRTMENT FACILITY (Continued)**

**S102005503**

Agency Type:	Not reported
# Of Agencies:	Not reported
Place Latitude:	Not reported
Place Longitude:	Not reported
SIC Code 1:	9511
SIC Desc 1:	Air and Water Resource and Solid Waste Management
SIC Code 2:	Not reported
SIC Desc 2:	Not reported
SIC Code 3:	Not reported
SIC Desc 3:	Not reported
NAICS Code 1:	Not reported
NAICS Desc 1:	Not reported
NAICS Code 2:	Not reported
NAICS Desc 2:	Not reported
NAICS Code 3:	Not reported
NAICS Desc 3:	Not reported
# Of Places:	1
Source Of Facility:	Enf Action
Design Flow:	Not reported
Threat To Water Quality:	Not reported
Complexity:	Not reported
Pretreatment:	Not reported
Facility Waste Type:	Not reported
Facility Waste Type 2:	Not reported
Facility Waste Type 3:	Not reported
Facility Waste Type 4:	Not reported
Program:	Not reported
Program Category1:	Not reported
Program Category2:	LNDISP
# Of Programs:	Not reported
WDID:	Not reported
Reg Measure Id:	Not reported
Reg Measure Type:	Not reported
Region:	Not reported
Order #:	Not reported
Npdes# CA#:	Not reported
Major-Minor:	Not reported
Npdes Type:	Not reported
Reclamation:	Not reported
Dredge Fill Fee:	Not reported
301H:	Not reported
Application Fee Amt Received:	Not reported
Status:	Not reported
Status Date:	Not reported
Effective Date:	Not reported
Expiration/Review Date:	Not reported
Termination Date:	Not reported
WDR Review - Amend:	Not reported
WDR Review - Revise/Renew:	Not reported
WDR Review - Rescind:	Not reported
WDR Review - No Action Required:	Not reported
WDR Review - Pending:	Not reported
WDR Review - Planned:	Not reported
Status Enrollee:	Not reported
Individual/General:	Not reported
Fee Code:	Not reported
Direction/Voice:	Not reported

MAP FINDINGS

Map ID  
 Direction  
 Distance  
 Distance (ft.)Site

EDR ID Number  
 EPA ID Number

Database(s)

**CLASS 2 SOIL TRTMENT FACILITY (Continued)**

**S102005503**

Enforcement Id(EID): 235679  
 Region: 9  
 Order / Resolution Number: UNKNOWN  
 Enforcement Action Type: Notice of Violation  
 Effective Date: 03/09/2001  
 Adoption/Issuance Date: Not reported  
 Achieve Date: 4/10/2001  
 Termination Date: 03/09/2001  
 ACL Issuance Date: Not reported  
 EPL Issuance Date: Not reported  
 Status: Historical  
 Title: Enforcement - 9 000000655  
 Description: NOV 2001-61. Failure to comply with WDRs. Treated soil disposed at 15254 Oak Creek Road not covered.  
 Program: LNDISP  
 Latest Milestone Completion Date: Not reported  
 # Of Programs1: 1  
 Total Assessment Amount: 0.00  
 Initial Assessed Amount: 0.00  
 Liability \$ Amount: 0.00  
 Project \$ Amount: 0.00  
 Liability \$ Paid: 0.00  
 Project \$ Completed: 0.00  
 Total \$ Paid/Completed Amount: 0.00

**WMUDS/SWAT:**

Edit Date: Not reported  
 Complexity: Category B - Any facility having a physical, chemical, or biological waste treatment system (except for septic systems with subsurface disposal), or any Class II or III disposal site, or facilities without treatment systems that are complex, such as marinas with petroleum products, solid wastes, and sewage pump out facilities.  
 Primary Waste: CNSOIL  
 Primary Waste Type: Designated/Influent or Solid Wastes that pose a significant threat to water quality because of their high concentrations (E.G., BOD, Hardness, TRF, Chloride). 'Manageable' hazardous wastes (E.G., inorganic salts and heavy metals) are included in this category.  
 Secondary Waste: Not reported  
 Secondary Waste Type: Not reported  
 Base Meridian: Not reported  
 NPID: Not reported  
 Tonnage: 0  
 Regional Board ID: Not reported  
 Municipal Solid Waste: False  
 Superorder: False  
 Open To Public: False  
 Waste List: False  
 Agency Type: Private  
 Agency Name: SOIL WASH TECHNOLOGIES, INC  
 Agency Department: Not reported  
 Agency Address: 215 N MARENGO AVE, #110  
 Agency City,St,Zip: PASADENA CA 91101  
 Agency Contact: NIEL KITCHEN  
 Agency Telephone: 8187932435  
 Land Owner Name: Not reported  
 Land Owner Address: Not reported  
 Land Owner City,St,Zip: Not reported

MAP FINDINGS

Map ID  
 Direction  
 Distance  
 Distance (ft.)Site

EDR ID Number  
 EPA ID Number

Database(s)

**CLASS 2 SOIL TRTMENT FACILITY (Continued)**

**S102005503**

Land Owner Contact: Not reported  
 Land Owner Phone: Not reported  
 Region: 9  
 Facility Type: Solid Waste Site-Class II - A solid waste facility at which designated wastes may be treated or stored.  
 Facility Description: Not reported  
 Facility Telephone: Not reported  
 SWAT Facility Name: Not reported  
 Primary SIC: 9511  
 Secondary SIC: Not reported  
 Comments: Not reported  
 Last Facility Editors: Not reported  
 Waste Discharge System: True  
 Solid Waste Assessment Test Program: False  
 Toxic Pits Cleanup Act Program: False  
 Resource Conservation Recovery Act: False  
 Department of Defence: False  
 Solid Waste Assessment Test Program: Not reported  
 Threat to Water Quality: Moderate Threat to Water Quality. A violation could have a major adverse impact on receiving biota, can cause aesthetic impairment to a significant human population, or render unusable a potential domestic or municipal water supply. Awsthetic impairment would include nuisance from a waste treatment facility.  
 Sub Chapter 15: True  
 Regional Board Project Officer: DFH  
 Number of WMUDS at Facility: 1  
 Section Range: Not reported  
 RCRA Facility: No  
 Waste Discharge Requirements: A  
 Self-Monitoring Rept. Frequency: Quarterly Submittal  
 Waste Discharge System ID: 9 000000655  
 Solid Waste Information ID: Not reported

19

**H G FENTON MATERIAL CO  
 9310 FRIARS RD  
 SAN DIEGO, CA**

**CA RGA LUST S114629969  
 N/A**

RGA LUST:

2012	H G FENTON MATERIAL CO	9310 FRIARS RD
2011	H G FENTON MATERIAL CO	9310 FRIARS RD
2010	H G FENTON MATERIAL CO	9310 FRIARS RD
2009	H G FENTON MATERIAL CO	9310 FRIARS RD
2008	H G FENTON MATERIAL CO	9310 FRIARS RD
2007	H G FENTON MATERIAL CO	9310 FRIARS RD
2006	H G FENTON MATERIAL CO	9310 FRIARS RD
2005	H G FENTON MATERIAL CO	9310 FRIARS RD

MAP FINDINGS

Map ID			EDR ID Number
Direction			
Distance			
Distance (ft.)	Site	Database(s)	EPA ID Number

<b>19</b>	<b>SOIL WASH TECHNOLOGIES, INC.</b> <b>9310-C FRIARS ROAD</b> <b>SAN DIEGO, CA</b>	<b>CA RGA LF</b>	<b>S114732846</b> <b>N/A</b>
-----------	--	------------------	---------------------------------

RGA LF:

2001	SOIL WASH TECHNOLOGIES, INC.	9310-C FRIARS ROAD
2000	SOIL WASH TECHNOLOGIES, INC.	9310-C FRIARS ROAD
1999	SOIL WASH TECHNOLOGIES, INC.	9310-C FRIARS ROAD
1998	SOIL WASH TECHNOLOGIES, INC.	9310-C FRIARS ROAD
1997	SOIL WASH TECHNOLOGIES, INC.	9310-C FRIARS ROAD

<b>19</b>	<b>H.G. FENTON MATERIALS CO</b> <b>9310 FRIARS RD</b> <b>SAN DIEGO, CA</b>	<b>CA RGA LUST</b>	<b>S114630046</b> <b>N/A</b>
-----------	--	--------------------	---------------------------------

RGA LUST:

2004	H.G. FENTON MATERIALS CO	9310 FRIARS RD
2003	H.G. FENTON MATERIALS CO	9310 FRIARS RD
2002	H.G. FENTON MATERIALS CO	9310 FRIARS RD
2001	H.G. FENTON MATERIALS CO	9310 FRIARS RD
2000	H.G. FENTON MATERIALS CO	9310 FRIARS RD
1998	H.G. FENTON MATERIALS CO	9310 FRIARS RD
1997	H.G. FENTON MATERIALS CO	9310 FRIARS RD
1996	H.G. FENTON MATERIALS CO	9310 FRIARS RD
1995	H.G. FENTON MATERIALS CO	9310 FRIARS RD

<b>19</b>	<b>MISSION VALLEY PLANT, PRIMARY</b> <b>9310 FRIARS RD</b> <b>SAN DIEGO, CA 92108</b>	<b>CA HIST UST</b>	<b>U001572763</b> <b>N/A</b>
-----------	---	--------------------	---------------------------------

HIST UST:

Region:	STATE
Facility ID:	00000009403
Facility Type:	Not reported
Other Type:	SAND & GRAVEL
Contact Name:	GEORGE GRIGGS
Telephone:	6192988824
Owner Name:	H.G. FENTON MATERIAL CO.
Owner Address:	702 W. WASHINGTON ST.
Owner City,St,Zip:	SAN DIEGO, CA 92103
Total Tanks:	0001
Tank Num:	001
Container Num:	MVP-D6
Year Installed:	1968
Tank Capacity:	00010000
Tank Used for:	PRODUCT
Type of Fuel:	DIESEL
Container Construction Thickness:	Not reported
Leak Detection:	Stock Inventor

MAP FINDINGS

Map ID  
 Direction  
 Distance  
 Distance (ft.)Site

EDR ID Number  
 Database(s)  
 EPA ID Number

19      **HANSON AGGREGATES INC**      **CA HAZNET**      **S112913940**  
**9310 FRIARS RD**      **N/A**  
**SAN DIEGO, CA 92108**

HAZNET:  
 envid:                    S112913940  
 Year:                    2001  
 GEPAID:                CAC002346489  
 Contact:                JAMES DUGUAY/EFR ENVIRON  
 Telephone:              6199562770  
 Mailing Name:           Not reported  
 Mailing Address:       PO BOX 639069  
 Mailing City,St,Zip:   SAN DIEGO, CA 921630000  
 Gen County:            Not reported  
 TSD EPA ID:            AZR000035915  
 TSD County:            Not reported  
 Waste Category:       Unspecified oil-containing waste  
 Disposal Method:      Recycler  
 Tons:                    0.41  
 Facility County:        San Diego

19      **SUPREME OIL CO INC**      **CA HAZNET**      **S112908275**  
**9310 FRIARS RD**      **N/A**  
**SAN DIEGO, CA 92108**

HAZNET:  
 envid:                    S112908275  
 Year:                    2000  
 GEPAID:                CAC002271569  
 Contact:                MATT PORTTEUS/FOSS ENV SVC  
 Telephone:              6192343677  
 Mailing Name:           Not reported  
 Mailing Address:       7525 METROPOLITAN STE 304  
 Mailing City,St,Zip:   SAN DIEGO, CA 921080000  
 Gen County:            Not reported  
 TSD EPA ID:            CAT080013352  
 TSD County:            Not reported  
 Waste Category:       Unspecified organic liquid mixture  
 Disposal Method:      Recycler  
 Tons:                    0.04  
 Facility County:        San Diego

19      **SHEWEY ENVIRONMENTAL MANAGEMENT CO., INC**      **CA RGA LF**      **S114732638**  
**9310 FRIARS ROAD**      **N/A**  
**SAN DIEGO, CA**

RGA LF:  
 1998    SHEWEY ENVIRONMENTAL MANAGEMENT CO., INC    9310 FRIARS ROAD  
 1997    SHEWEY ENVIRONMENTAL MANAGEMENT CO., INC    9310 FRIARS ROAD

MAP FINDINGS

Map ID  
 Direction  
 Distance  
 Distance (ft.)Site

EDR ID Number

Database(s) EPA ID Number

**19 FJ WILLERT CONST. CO. INC.  
 9301 FRIARS RD  
 SAN DIEGO, CA 92108**

**CA San Diego Co. HMMD S106064626  
 N/A**

SAN DIEGO CO. HMMD:  
 Facility Id: 135600  
 Business Type: 6HK70  
 EPA Id Number: Not reported  
 APN: DEH-135600  
 Last HMMD Inspection: 04/22/1998  
 Permit Status: INAC  
 Permit Expiration: 09/30/1999  
 Facility Owner: F.J. WILLERT  
 Facility Address: 1869 NIRVANA AV  
 Facility City: CHULA VISTA  
 Facility State: CA  
 Facility Zip: 91911-  
 UST Owner: Not reported  
 Handle Regulated Hazmat: Not reported  
 Own Or Operate UST: Not reported  
 Subject To APSA: Not reported  
 Generate Haz Waste: Y  
 Treat Haz Waste: Not reported  
 Generate Medical Waste: Not reported

**19 BRH-GARVER INC  
 9301 FRIARS RD  
 SAN DIEGO, CA 92108**

**CA San Diego Co. HMMD S101541376  
 N/A**

SAN DIEGO CO. HMMD:  
 Facility Id: 134842  
 Business Type: 6HK18  
 EPA Id Number: Not reported  
 APN: DEH-134842  
 Last HMMD Inspection: 08/22/1995  
 Permit Status: INAC  
 Permit Expiration: 11/30/1995  
 Facility Owner: C M GARVER  
 Facility Address: 5694 MISSION CENTER RD #423  
 Facility City: SAN DIEGO  
 Facility State: CA  
 Facility Zip: 92108-  
 UST Owner: Not reported  
 Handle Regulated Hazmat: Not reported  
 Own Or Operate UST: Not reported  
 Subject To APSA: Not reported  
 Generate Haz Waste: Not reported  
 Treat Haz Waste: Not reported  
 Generate Medical Waste: Not reported



MAP FINDINGS

Map ID  
 Direction  
 Distance  
 Distance (ft.)Site

EDR ID Number  
 Database(s)  
 EPA ID Number

19      **PREMIXED CONCRETE CO**  
**9301 FRIARS RD**  
**SAN DIEGO, CA 92108**

**CA HAZNET    S112841809**  
**N/A**

HAZNET:  
 envid:                    S112841809  
 Year:                     1994  
 GEPAID:                 CAC000739616  
 Contact:                 PREMIXED CONCRETE INC  
 Telephone:              0000000000  
 Mailing Name:           Not reported  
 Mailing Address:       9301 FRIARS RD  
 Mailing City,St,Zip:   SAN DIEGO, CA 921080000  
 Gen County:             Not reported  
 TSD EPA ID:             CAT080013352  
 TSD County:             Not reported  
 Waste Category:        Unspecified aqueous solution  
 Disposal Method:       Recycler  
 Tons:                     5.0040  
 Facility County:         San Diego

19      **A-1 SOILS CO**  
**9301 FRIARS RD**  
**SAN DIEGO, CA 92108**

**CA HAZNET    S112885476**  
**N/A**

HAZNET:  
 envid:                    S112885476  
 Year:                     1997  
 GEPAID:                 CAC001365832  
 Contact:                 A-1 SOILS CO  
 Telephone:              6195367504  
 Mailing Name:           Not reported  
 Mailing Address:       9301 FRIARS RD  
 Mailing City,St,Zip:   SAN DIEGO, CA 921080000  
 Gen County:             Not reported  
 TSD EPA ID:             CAT080013352  
 TSD County:             Not reported  
 Waste Category:        Unspecified oil-containing waste  
 Disposal Method:       Recycler  
 Tons:                     .4170  
 Facility County:         San Diego

19      **FIRE STATION 45**  
**9366 FRIARS ROAD**  
**SAN DIEGO, CA 92108**

**CA NPDES      S115950622**  
**N/A**

NPDES:  
 Npdes Number:           CAS000002  
 Facility Status:           Active  
 Agency Id:                0  
 Region:                    9  
 Regulatory Measure Id:   443779  
 Order No:                 2009-0009-DWQ  
 Regulatory Measure Type: Enrollee  
 Place Id:                  Not reported  
 WDID:                     9 37C368854  
 Program Type:            Construction  
 Adoption Date Of Regulatory Measure: Not reported

MAP FINDINGS

Map ID  
 Direction  
 Distance  
 Distance (ft.)Site

EDR ID Number  
 EPA ID Number

Database(s)

**FIRE STATION 45 (Continued)**

**S115950622**

Effective Date Of Regulatory Measure:	02/04/2014
Expiration Date Of Regulatory Measure:	Not reported
Termination Date Of Regulatory Measure:	Not reported
Discharge Name:	City of San DiegoEngineering and Capital Projects Department
Discharge Address:	9485 Aero Dr
Discharge City:	San Diego
Discharge State:	California
Discharge Zip:	92123
RECEIVED DATE:	Not reported
PROCESSED DATE:	Not reported
STATUS CODE NAME:	Not reported
STATUS DATE:	Not reported
PLACE SIZE:	Not reported
PLACE SIZE UNIT:	Not reported
FACILITY CONTACT NAME:	Not reported
FACILITY CONTACT TITLE:	Not reported
FACILITY CONTACT PHONE:	Not reported
FACILITY CONTACT PHONE EXT:	Not reported
FACILITY CONTACT EMAIL:	Not reported
OPERATOR NAME:	Not reported
OPERATOR ADDRESS:	Not reported
OPERATOR CITY:	Not reported
OPERATOR STATE:	Not reported
OPERATOR ZIP:	Not reported
OPERATOR CONTACT NAME:	Not reported
OPERATOR CONTACT TITLE:	Not reported
OPERATOR CONTACT PHONE:	Not reported
OPERATOR CONTACT PHONE EXT:	Not reported
OPERATOR CONTACT EMAIL:	Not reported
OPERATOR TYPE:	Not reported
DEVELOPER NAME:	Not reported
DEVELOPER ADDRESS:	Not reported
DEVELOPER CITY:	Not reported
DEVELOPER STATE:	Not reported
DEVELOPER ZIP:	Not reported
DEVELOPER CONTACT NAME:	Not reported
DEVELOPER CONTACT TITLE:	Not reported
CONSTYPE LINEAR UTILITY IND:	Not reported
EMERGENCY PHONE NO:	Not reported
EMERGENCY PHONE EXT:	Not reported
CONSTYPE ABOVE GROUND IND:	Not reported
CONSTYPE BELOW GROUND IND:	Not reported
CONSTYPE CABLE LINE IND:	Not reported
CONSTYPE COMM LINE IND:	Not reported
CONSTYPE COMMERTIAL IND:	Not reported
CONSTYPE ELECTRICAL LINE IND:	Not reported
CONSTYPE GAS LINE IND:	Not reported
CONSTYPE INDUSTRIAL IND:	Not reported
CONSTYPE OTHER DESCRIPTION:	Not reported
CONSTYPE OTHER IND:	Not reported
CONSTYPE RECONS IND:	Not reported
CONSTYPE RESIDENTIAL IND:	Not reported
CONSTYPE TRANSPORT IND:	Not reported
CONSTYPE UTILITY DESCRIPTION:	Not reported
CONSTYPE UTILITY IND:	Not reported
CONSTYPE WATER SEWER IND:	Not reported
DIR DISCHARGE USWATER IND:	Not reported

MAP FINDINGS

Map ID  
 Direction  
 Distance  
 Distance (ft.)Site

EDR ID Number  
 EPA ID Number

Database(s)

**FIRE STATION 45 (Continued)**

**S115950622**

RECEIVING WATER NAME:	Not reported
CERTIFIER NAME:	Not reported
CERTIFIER TITLE:	Not reported
CERTIFICATION DATE:	Not reported
PRIMARY SIC:	Not reported
SECONDARY SIC:	Not reported
TERTIARY SIC:	Not reported
Npdes Number:	Not reported
Facility Status:	Not reported
Agency Id:	Not reported
Region:	9
Regulatory Measure Id:	443779
Order No:	Not reported
Regulatory Measure Type:	Construction
Place Id:	Not reported
WDID:	9 37C368854
Program Type:	Not reported
Adoption Date Of Regulatory Measure:	Not reported
Effective Date Of Regulatory Measure:	Not reported
Expiration Date Of Regulatory Measure:	Not reported
Termination Date Of Regulatory Measure:	Not reported
Discharge Name:	Not reported
Discharge Address:	Not reported
Discharge City:	Not reported
Discharge State:	Not reported
Discharge Zip:	Not reported
RECEIVED DATE:	01/31/2014
PROCESSED DATE:	02/04/2014
STATUS CODE NAME:	Active
STATUS DATE:	02/04/2014
PLACE SIZE:	1.54
PLACE SIZE UNIT:	Acres
FACILITY CONTACT NAME:	Tommy Ruiz
FACILITY CONTACT TITLE:	Not reported
FACILITY CONTACT PHONE:	619-565-5016
FACILITY CONTACT PHONE EXT:	Not reported
FACILITY CONTACT EMAIL:	truiz@echopacific.com
OPERATOR NAME:	City of San DiegoEngineering and Capital Projects Department
OPERATOR ADDRESS:	9485 Aero Dr
OPERATOR CITY:	San Diego
OPERATOR STATE:	California
OPERATOR ZIP:	92123
OPERATOR CONTACT NAME:	Dave Zoumaras
OPERATOR CONTACT TITLE:	Deputy Director
OPERATOR CONTACT PHONE:	858-627-3201
OPERATOR CONTACT PHONE EXT:	Not reported
OPERATOR CONTACT EMAIL:	DZoumaras@sandiego.gov
OPERATOR TYPE:	City/Town Agency
DEVELOPER NAME:	Echo Pacific Constructin
DEVELOPER ADDRESS:	1230 Simpson Way
DEVELOPER CITY:	Escondido
DEVELOPER STATE:	California
DEVELOPER ZIP:	92029
DEVELOPER CONTACT NAME:	Tommy Ruiz
DEVELOPER CONTACT TITLE:	Not reported
CONSTYPE LINEAR UTILITY IND:	N

MAP FINDINGS

Map ID  
 Direction  
 Distance  
 Distance (ft.)Site

EDR ID Number

Database(s) EPA ID Number

**FIRE STATION 45 (Continued)**

**S115950622**

EMERGENCY PHONE NO:	Not reported
EMERGENCY PHONE EXT:	Not reported
CONSTYPE ABOVE GROUND IND:	N
CONSTYPE BELOW GROUND IND:	N
CONSTYPE CABLE LINE IND:	N
CONSTYPE COMM LINE IND:	N
CONSTYPE COMMERTIAL IND:	N
CONSTYPE ELECTRICAL LINE IND:	N
CONSTYPE GAS LINE IND:	N
CONSTYPE INDUSTRIAL IND:	N
CONSTYPE OTHER DESRIPTION:	Fire Station
CONSTYPE OTHER IND:	Y
CONSTYPE RECONS IND:	N
CONSTYPE RESIDENTIAL IND:	N
CONSTYPE TRANSPORT IND:	N
CONSTYPE UTILITY DESCRIPTION:	Not reported
CONSTYPE UTILITY IND:	N
CONSTYPE WATER SEWER IND:	N
DIR DISCHARGE USWATER IND:	N
RECEIVING WATER NAME:	Not reported
CERTIFIER NAME:	Dave Zoumaras
CERTIFIER TITLE:	Deputy Director
CERTIFICATION DATE:	31-JAN-14
PRIMARY SIC:	Not reported
SECONDARY SIC:	Not reported
TERTIARY SIC:	Not reported

20

**WESTERN IMAGE PAINTING INC  
 2637 MATERA LANE  
 SAN DIEGO, CA 92108**

**CA HAZNET S112937159  
 N/A**

HAZNET:  
 envid: S112937159  
 Year: 2004  
 GEPAID: CAC002576918  
 Contact: PAT CARMICHAEL  
 Telephone: 7605979050  
 Mailing Name: Not reported  
 Mailing Address: 1341 DISTRIBUTION WAY STE 18  
 Mailing City,St,Zip: VISTA, CA 92081  
 Gen County: Not reported  
 TSD EPA ID: CAD008252405  
 TSD County: Not reported  
 Waste Category: Oxygenated solvents (acetone, butanol, ethyl acetate, etc.)  
 Disposal Method: Recycler  
 Tons: 0.15  
 Facility County: San Diego

MAP FINDINGS

Map ID  
 Direction  
 Distance  
 Distance (ft.)Site

EDR ID Number  
 Database(s)  
 EPA ID Number

**20 AMERICAN DESIGN COATINGS, INC.** **CA HAZNET S113133027**  
**2647 BELLEZZA WAY** **N/A**  
**SAN DIEGO, CA 92108**

HAZNET:

envid: S113133027  
 Year: 2005  
 GEPAID: CAL000284376  
 Contact: MIKE HUNSINGER  
 Telephone: 8586742200  
 Mailing Name: Not reported  
 Mailing Address: 12225 WORLD TRADE DR STE A  
 Mailing City,St,Zip: SAN DIEGO, CA 921280000  
 Gen County: Not reported  
 TSD EPA ID: CAT080013352  
 TSD County: Not reported  
 Waste Category: Latex waste  
 Disposal Method: Recycler  
 Tons: 1.14  
 Facility County: San Diego

envid: S113133027  
 Year: 2005  
 GEPAID: CAL000284376  
 Contact: MIKE HUNSINGER  
 Telephone: 8586742200  
 Mailing Name: Not reported  
 Mailing Address: 12225 WORLD TRADE DR STE A  
 Mailing City,St,Zip: SAN DIEGO, CA 921280000  
 Gen County: Not reported  
 TSD EPA ID: CAT080013352  
 TSD County: Not reported  
 Waste Category: Unspecified aqueous solution  
 Disposal Method: Recycler  
 Tons: 1.14  
 Facility County: San Diego

envid: S113133027  
 Year: 2004  
 GEPAID: CAL000284376  
 Contact: MIKE HUNSINGER  
 Telephone: 8586742200  
 Mailing Name: Not reported  
 Mailing Address: 12225 WORLD TRADE DR STE A  
 Mailing City,St,Zip: SAN DIEGO, CA 921280000  
 Gen County: Not reported  
 TSD EPA ID: CAT080013352  
 TSD County: Not reported  
 Waste Category: Latex waste  
 Disposal Method: Recycler  
 Tons: 1.04  
 Facility County: San Diego

MAP FINDINGS

Map ID  
 Direction  
 Distance  
 Distance (ft.)Site

EDR ID Number

Database(s) EPA ID Number

21

CA CHMIRS S107450125  
 N/A

**4285 CAMINO DEL RIO SOUTH  
 SAN DIEGO, CA**

CHMIRS:

OES Incident Number:	04-4418
OES notification:	08/25/2004
OES Date:	Not reported
OES Time:	Not reported
Incident Date:	Not reported
<b>Date Completed:</b>	<b>Not reported</b>
Property Use:	Not reported
Agency Id Number:	Not reported
Agency Incident Number:	Not reported
Time Notified:	Not reported
Time Completed:	Not reported
Surrounding Area:	Not reported
Estimated Temperature:	Not reported
Property Management:	Not reported
More Than Two Substances Involved?:	Not reported
Resp Agncy Personel # Of Decontaminated:	Not reported
Responding Agency Personel # Of Injuries:	Not reported
Responding Agency Personel # Of Fatalities:	Not reported
Others Number Of Decontaminated:	Not reported
Others Number Of Injuries:	Not reported
Others Number Of Fatalities:	Not reported
Vehicle Make/year:	Not reported
Vehicle License Number:	Not reported
Vehicle State:	Not reported
Vehicle Id Number:	Not reported
CA DOT PUC/ICC Number:	Not reported
Company Name:	Not reported
Reporting Officer Name/ID:	Not reported
Report Date:	Not reported
Facility Telephone:	Not reported
Waterway Involved:	Not reported
Waterway:	Not reported
Spill Site:	Not reported
Cleanup By:	Reporting Party
Containment:	Not reported
What Happened:	Not reported
Type:	Not reported
Measure:	Not reported
Other:	Not reported
Date/Time:	Not reported
Year:	2004
Agency:	San Diego Gas and Electric
Incident Date:	8/25/200412:00:00 AM
Admin Agency:	San Diego County Health Services Dept.
Amount:	Not reported
Contained:	Yes
Site Type:	Road
E Date:	Not reported
Substance:	Mineral Oil
Gallons:	80
Unknown:	0
Substance #2:	Not reported
Substance #3:	Not reported
Evacuations:	0

MAP FINDINGS

Map ID  
 Direction  
 Distance  
 Distance (ft.)Site

EDR ID Number  
 EPA ID Number

Database(s)

(Continued)

S107450125

Number of Injuries:	0
Number of Fatalities:	0
#1 Pipeline:	Not reported
#2 Pipeline:	Not reported
#3 Pipeline:	Not reported
#1 Vessel >= 300 Tons:	Not reported
#2 Vessel >= 300 Tons:	Not reported
#3 Vessel >= 300 Tons:	Not reported
Evacs:	Not reported
Injuries:	Not reported
Fatals:	Not reported
Comments:	Not reported
Description:	Substance was released from two pad mounted transformers due to accident.

21

**4285 CAMINO DEL RIO SOUTH  
 SAN DIEGO, CA 92115**

**ERNS 2004733006  
 N/A**

[Click this hyperlink](#) while viewing on your computer to access additional ERNS detail in the EDR Site Report.

21

**LEASEWAY TRANSPORTATION  
 4285 CAMINO DEL RIO S  
 SAN DIEGO, CA 92120**

**CA LUST S101301919  
 N/A**

LUST REG 9:

Region:	9
Status:	Preliminary site assessment underway
Case Number:	9UT396
Local Case:	H05087-002
Substance:	Gasoline
Qty Leaked:	0
Abate Method:	Not reported
Local Agency:	San Diego
How Found:	Tank Closure
How Stopped:	Close Tank
Source:	Piping
Cause:	Unknown
Lead Agency:	Local Agency
Case Type:	Aquifer affected
Date Found:	08/22/1986
Date Stopped:	09/01/1986
Confirm Date:	11/01/1989
Submit Workplan:	Not reported
Prelim Assess:	06/01/1993
Desc Pollution:	Not reported
Remed Plan:	/ /
Remed Action:	Not reported
Began Monitor:	Not reported
Release Date:	09/03/1986
Enforce Date:	Not reported
Closed Date:	Not reported
Enforce Type:	Not reported

MAP FINDINGS

Map ID  
 Direction  
 Distance  
 Distance (ft.)Site

EDR ID Number  
 EPA ID Number

Database(s)

**LEASEWAY TRANSPORTATION (Continued)**

**S101301919**

Pilot Program: LOP  
 Basin Number: 907.11  
 GW Depth: 14  
 Beneficial Use: Municipal groundwater use  
 NPDES Number: Not reported  
 Priority: 2A  
 File Dispn: Not reported  
 Interim Remedial Actions: Yes  
 Cleanup and Abatement order Number: Not reported  
 Waste Discharge Requirement Number: Not reported

21

**PENSKE TRUCK LEASING INC  
 4285 CAMINO DEL RIO S  
 SAN DIEGO, CA 92108**

**CA LUST U003789193  
 CA SLIC N/A  
 CA UST  
 CA SWEEPS UST  
 CA SAN DIEGO CO. SAM**

**LUST:**

Region: STATE  
 Global Id: T0607302708  
 Latitude: 32.777644  
 Longitude: -117.101785  
 Case Type: LUST Cleanup Site  
 Status: Completed - Case Closed  
 Status Date: 05/23/2002  
 Lead Agency: SAN DIEGO COUNTY LOP  
 Case Worker: Not reported  
 Local Agency: Not reported  
 RB Case Number: 9UT396  
 LOC Case Number: H05087-002  
 File Location: Local Agency  
 Potential Media Affect: Aquifer used for drinking water supply  
 Potential Contaminants of Concern: Gasoline  
 Site History: Not reported

Click here to access the California GeoTracker records for this facility:

**Status History:**

Global Id: T0607302708  
 Status: Completed - Case Closed  
 Status Date: 05/23/2002

Global Id: T0607302708  
 Status: Open - Case Begin Date  
 Status Date: 11/08/1989

**Regulatory Activities:**

Global Id: T0607302708  
 Action Type: Other  
 Date: 11/08/1989  
 Action: Leak Began

Global Id: T0607302708  
 Action Type: Other  
 Date: 11/08/1989  
 Action: Leak Discovery

Global Id: T0607302708



MAP FINDINGS

Map ID  
 Direction  
 Distance  
 Distance (ft.)Site

EDR ID Number  
 EPA ID Number

Database(s)

**PENSKE TRUCK LEASING INC (Continued)**

**U003789193**

Action Type: ENFORCEMENT  
 Date: 11/17/1989  
 Action: Notice of Responsibility

Global Id: T0607302708  
 Action Type: Other  
 Date: 11/08/1989  
 Action: Leak Stopped

Global Id: T0607302708  
 Action Type: Other  
 Date: 11/20/1989  
 Action: Leak Reported

**SLIC:**

Region: STATE  
**Facility Status: Completed - Case Closed**  
 Status Date: 08/31/1987  
 Global Id: T0608113766  
 Lead Agency: SAN DIEGO COUNTY LOP  
 Lead Agency Case Number: H05087-001  
 Latitude: 32.777691  
 Longitude: -117.101893  
 Case Type: Cleanup Program Site  
 Case Worker: Not reported  
 Local Agency: Not reported  
 RB Case Number: Not reported  
 File Location: Local Agency  
 Potential Media Affected: Under Investigation  
 Potential Contaminants of Concern: Diesel  
 Site History: Not reported

[Click here to access the California GeoTracker records for this facility:](#)

**UST:**

Facility ID: H05087  
 Permitting Agency: SAN DIEGO COUNTY  
 Latitude: 32.7790664  
 Longitude: -117.1007736

**SWEEPS UST:**

Status: Active  
 Comp Number: 5087  
 Number: 9  
 Board Of Equalization: 44-015979  
 Referral Date: Not reported  
 Action Date: 06-26-92  
 Created Date: 02-29-88  
 Owner Tank Id: Not reported  
 SWRCB Tank Id: 37-000-005087-000004  
 Tank Status: A  
 Capacity: 12000  
 Active Date: Not reported  
 Tank Use: M.V. FUEL  
 STG: P

MAP FINDINGS

Map ID  
 Direction  
 Distance  
 Distance (ft.)Site

EDR ID Number  
 EPA ID Number

Database(s)

**PENSKE TRUCK LEASING INC (Continued)**

**U003789193**

Content:	REG UNLEADED
Number Of Tanks:	2
Status:	Active
Comp Number:	5087
Number:	9
Board Of Equalization:	44-015979
Referral Date:	Not reported
Action Date:	06-26-92
Created Date:	02-29-88
Owner Tank Id:	Not reported
SWRCB Tank Id:	37-000-005087-000005
Tank Status:	A
Capacity:	12000
Active Date:	Not reported
Tank Use:	M.V. FUEL
STG:	P
Content:	OTHER
Number Of Tanks:	Not reported
Status:	Not reported
Comp Number:	5087
Number:	Not reported
Board Of Equalization:	44-015979
Referral Date:	Not reported
Action Date:	Not reported
Created Date:	Not reported
Owner Tank Id:	Not reported
SWRCB Tank Id:	37-000-005087-000001
Tank Status:	Not reported
Capacity:	10000
Active Date:	Not reported
Tank Use:	M.V. FUEL
STG:	PRODUCT
Content:	OTHER
Number Of Tanks:	3
Status:	Not reported
Comp Number:	5087
Number:	Not reported
Board Of Equalization:	44-015979
Referral Date:	Not reported
Action Date:	Not reported
Created Date:	Not reported
Owner Tank Id:	Not reported
SWRCB Tank Id:	37-000-005087-000002
Tank Status:	Not reported
Capacity:	7000
Active Date:	Not reported
Tank Use:	PETROLEUM
STG:	WASTE
Content:	Not reported
Number Of Tanks:	Not reported
Status:	Not reported
Comp Number:	5087
Number:	Not reported

MAP FINDINGS

Map ID  
 Direction  
 Distance  
 Distance (ft.)Site

EDR ID Number  
 EPA ID Number

Database(s)

**PENSKE TRUCK LEASING INC (Continued)**

**U003789193**

Board Of Equalization: 44-015979  
 Referral Date: Not reported  
 Action Date: Not reported  
 Created Date: Not reported  
 Owner Tank Id: Not reported  
 SWRCB Tank Id: 37-000-005087-000003  
 Tank Status: Not reported  
 Capacity: 10000  
 Active Date: Not reported  
 Tank Use: M.V. FUEL  
 STG: PRODUCT  
 Content: REG UNLEADED  
 Number Of Tanks: Not reported

**SAN DIEGO CO. SAM:**

Case Number: H05087-001  
 Agency: DEH Site Assessment & Mitigation  
**Funding: Non Billable**  
 Facility Type: Failed Integrity Test  
 Facility Status: Closed Case  
 Date: 8/31/1987  
 Date Began: 9/2/1986

Case Number: H05087-002  
 Agency: DEH Site Assessment & Mitigation  
**Funding: LOP - Federal Fund**  
 Facility Type: Drinking Water Aquifer Impacted  
 Facility Status: Closed Case  
 Date: 5/23/2002  
 Date Began: 11/8/1989

21

**PENSKE TRUCK LEASING CO LP**  
**4285 CAMINO DEL RIO**  
**SAN DIEGO, CA 92108**

**CA AST S106060470**  
**CA San Diego Co. HMMD N/A**

**AST:**

Certified Unified Program Agencies: San Diego  
 Owner: PENSKE TRUCK LEASING INC  
 Total Gallons: 2000

**SAN DIEGO CO. HMMD:**

Facility Id: 105087  
 Business Type: 6HK17  
 EPA Id Number: CAD063121388  
 APN: 461-350-05-00  
 Last HMMD Inspection: 04/17/2012  
 Permit Status: OPEN  
 Permit Expiration: 08/31/2013  
 Facility Owner: PENSKE TRUCK LEASING INC  
 Facility Address: RT 10 GREEN HILLS, PO BOX 7635  
 Facility City: READING  
 Facility State: PA  
 Facility Zip: 19603-7635  
 UST Owner: PENSKE TRUCK LEASING  
 Handle Regulated Hazmat: Y  
 Own Or Operate UST: Y  
 Subject To APSA: Y

MAP FINDINGS

Map ID  
 Direction  
 Distance  
 Distance (ft.)Site

EDR ID Number  
 EPA ID Number

Database(s)

**PENSKE TRUCK LEASING CO LP (Continued)**

**S106060470**

Generate Haz Waste: Y  
 Treat Haz Waste: Not reported  
 Generate Medical Waste: Not reported

UST:

UST Name: UNDERGROUND TANK 105087 T001  
 Last Update: 2012-11-02 14:17:38  
 Permit Number: 105087  
 Tank Type: DOUBLE WALL  
 Additional Id: 1  
 Capacity Gallons: 10000  
 UST Contents: DIESEL  
 Other Content Info: DIESEL  
 Reg Status: REMOVED  
 Remove Close Date: 1989-01-11 00:00:00  
 Year Installed: Not reported  
 Pipe Type: Not reported  
 Delivery System: Not reported  
 Monitor Code: 31A  
 UST Monitor Method: DW TANK, DW PRESSURIZED PIPE W/ DRY TANK ANNULAR; POSITIVE SHUT-OFF & FAILSAFE, 3.0LLD; UDC W/ POSITIVE SHUT-OFF

UST Name: UNDERGROUND TANK 105087 T002  
 Last Update: 2012-11-02 14:17:38  
 Permit Number: 105087  
 Tank Type: UNKNOWN  
 Additional Id: 550  
 Capacity Gallons: 7000  
 UST Contents: Not reported  
 Other Content Info: WASTE OIL  
 Reg Status: REMOVED  
 Remove Close Date: 1989-01-11 00:00:00  
 Year Installed: Not reported  
 Pipe Type: Not reported  
 Delivery System: Not reported  
 Monitor Code: 07  
 UST Monitor Method: SW TANK SW PRESSURE PIPE W/RESTRICTIVE LLD W/DAILY RECONCILIATION OR WEEKLY GAUGING: TANK AND PIPE TEST ANNUALLY

UST Name: UNDERGROUND TANK 105087 T003  
 Last Update: 2012-11-02 14:17:38  
 Permit Number: 105087  
 Tank Type: UNKNOWN  
 Additional Id: 3  
 Capacity Gallons: 10000  
 UST Contents: REGULAR UNLEADED  
 Other Content Info: REGULAR UNLEADED  
 Reg Status: REMOVED  
 Remove Close Date: 1989-01-11 00:00:00  
 Year Installed: 1980-01-01 00:00:00  
 Pipe Type: Not reported  
 Delivery System: Not reported  
 Monitor Code: 05  
 UST Monitor Method: SW TANK DW PIPE W/ POS SHUTOFF-ALARM ON LLD W/ SIRS:SIR ANALY MONTHLY, TANK TEST BIENNIALY, PIPE TEST ANN 0.1 G/HR OR MO 0.2 G/HR

UST Name: UNDERGROUND TANK 105087 T004  
 Last Update: 2012-11-02 14:17:38

MAP FINDINGS

Map ID  
 Direction  
 Distance  
 Distance (ft.)Site

EDR ID Number  
 EPA ID Number

Database(s)

**PENSKE TRUCK LEASING CO LP (Continued)**

**S106060470**

Permit Number: 105087  
 Tank Type: DOUBLE WALL  
 Additional Id: 4 ; RT2531  
 Capacity Gallons: 12000  
 UST Contents: REGULAR UNLEADED  
 Other Content Info: REGULAR UNLEADED  
 Reg Status: ACTIVE  
 Remove Close Date: Not reported  
 Year Installed: 1989-01-01 00:00:00  
 Pipe Type: DOUBLE WALL  
 Delivery System: PRESSURE  
 Monitor Code: 31A  
 UST Monitor Method: DW TANK, DW PRESSURIZED PIPE W/ DRY TANK ANNULAR; POSITIVE SHUT-OFF & FAILSAFE, 3.0LLD; UDC W/ POSITIVE SHUT-OFF

UST Name: UNDERGROUND TANK 105087 T005  
 Last Update: 2012-11-02 14:17:38  
 Permit Number: 105087  
 Tank Type: DOUBLE WALL  
 Additional Id: 5 ; RT2531  
 Capacity Gallons: 12000  
 UST Contents: DIESEL  
 Other Content Info: DIESEL  
 Reg Status: ACTIVE  
 Remove Close Date: Not reported  
 Year Installed: 1989-01-01 00:00:00  
 Pipe Type: DOUBLE WALL  
 Delivery System: PRESSURE  
 Monitor Code: 31A  
 UST Monitor Method: DW TANK, DW PRESSURIZED PIPE W/ DRY TANK ANNULAR; POSITIVE SHUT-OFF & FAILSAFE, 3.0LLD; UDC W/ POSITIVE SHUT-OFF

Active Permits:  
 Facility Id: 105087  
 Update Date: 11/02/2012  
 Case Number: 68476-34-6  
 Name: DIESEL  
 Other Information: UNDERGROUND TANK 105087 T005  
 Material Waste: Material  
 Hazardous Categories 1: FIRE  
 Hazardous Categories 2: CHRONIC

Facility Id: 105087  
 Update Date: 11/02/2012  
 Case Number: Not reported  
 Name: GEAR LUBE  
 Other Information: Not reported  
 Material Waste: Material  
 Hazardous Categories 1: FIRE  
 Hazardous Categories 2: ACUTE

Facility Id: 105087  
 Update Date: 11/02/2012  
 Case Number: 7782-44-7  
 Name: OXYGEN, O2,99%, COMPRESSED GAS:  
 Other Information: Not reported  
 Material Waste: Material

MAP FINDINGS

Map ID  
 Direction  
 Distance  
 Distance (ft.)Site

EDR ID Number  
 EPA ID Number

Database(s)

**PENSKE TRUCK LEASING CO LP (Continued)**

**S106060470**

Hazardous Categories 1:	PRESSURE RELEASE
Hazardous Categories 2:	ACUTE
Facility Id:	105087
Update Date:	11/02/2012
Case Number:	Not reported
Name:	WASTE 135 UNSPECIFIED AQUEOUS SOL'N
Other Information:	SAFETY-KLEEN AQUEOUS
Material Waste:	Waste
Hazardous Categories 1:	Not reported
Hazardous Categories 2:	Not reported
Facility Id:	105087
Update Date:	11/02/2012
Case Number:	Not reported
Name:	WASTE 444 USED BATTERIES
Other Information:	INTERSTATE/ NAPA
Material Waste:	Waste
Hazardous Categories 1:	Not reported
Hazardous Categories 2:	Not reported
Facility Id:	105087
Update Date:	11/02/2012
Case Number:	74-87-2
Name:	ACETYLENE, C2H2, 99%, COMPRESSED GAS:
Other Information:	Not reported
Material Waste:	Material
Hazardous Categories 1:	FIRE
Hazardous Categories 2:	PRESSURE RELEASE
Facility Id:	105087
Update Date:	11/02/2012
Case Number:	8006-61-9
Name:	REGULAR UNLEADED
Other Information:	UNDERGROUND TANK 105087 T004
Material Waste:	Material
Hazardous Categories 1:	FIRE
Hazardous Categories 2:	ACUTE
Facility Id:	105087
Update Date:	11/02/2012
Case Number:	Not reported
Name:	WASTE 222 OIL/WATER SEPARATION SLUDGE
Other Information:	OIL/ WATER CLARIFIER
Material Waste:	Waste
Hazardous Categories 1:	Not reported
Hazardous Categories 2:	Not reported
Facility Id:	105087
Update Date:	11/02/2012
Case Number:	MIXTURE
Name:	OIL, LUBRICATING: MOTOR, ATF, GEAR
Other Information:	Not reported
Material Waste:	Material
Hazardous Categories 1:	FIRE
Hazardous Categories 2:	ACUTE

MAP FINDINGS

Map ID  
 Direction  
 Distance  
 Distance (ft.)Site

EDR ID Number

Database(s) EPA ID Number

**PENSKE TRUCK LEASING CO LP (Continued)**

**S106060470**

Facility Id: 105087  
 Update Date: 11/02/2012  
 Case Number: Not reported  
 Name: TRUCK WASH SOAP  
 Other Information: Not reported  
 Material Waste: Material  
 Hazardous Categories 1: ACUTE  
 Hazardous Categories 2: CHRONIC

Facility Id: 105087  
 Update Date: 11/02/2012  
 Case Number: 107-21-1  
 Name: ANTIFREEZE  
 Other Information: Not reported  
 Material Waste: Material  
 Hazardous Categories 1: ACUTE  
 Hazardous Categories 2: Not reported

Facility Id: 105087  
 Update Date: 11/02/2012  
 Case Number: 7666939  
 Name: BATTERIES  
 Other Information: Not reported  
 Material Waste: Material  
 Hazardous Categories 1: REACTIVE  
 Hazardous Categories 2: ACUTE

Facility Id: 105087  
 Update Date: 11/02/2012  
 Case Number: Not reported  
 Name: WASTE 223 UNSPEC OIL CONTAINING WASTE  
 Other Information: OILY ASORBENT, GREASE  
 Material Waste: Waste  
 Hazardous Categories 1: Not reported  
 Hazardous Categories 2: Not reported

Facility Id: 105087  
 Update Date: 11/02/2012  
 Case Number: Not reported  
 Name: ZEPEXTRA FLOOR DEGREASER/CLEANER  
 Other Information: Not reported  
 Material Waste: Material  
 Hazardous Categories 1: ACUTE  
 Hazardous Categories 2: Not reported

Facility Id: 105087  
 Update Date: 11/02/2012  
 Case Number: 107-21-1  
 Name: ETHYLENE GLYCOL, H0CH2CH20H, 95%:  
 Other Information: ENGINE COOLANT ANTIFREEZE  
 Material Waste: Material  
 Hazardous Categories 1: ACUTE  
 Hazardous Categories 2: Not reported

Facility Id: 105087  
 Update Date: 11/02/2012  
 Case Number: Not reported

MAP FINDINGS

Map ID  
 Direction  
 Distance  
 Distance (ft.)Site

EDR ID Number  
 EPA ID Number

Database(s)

**PENSKE TRUCK LEASING CO LP (Continued)**

**S106060470**

Name:	GREASE
Other Information:	Not reported
Material Waste:	Material
Hazardous Categories 1:	FIRE
Hazardous Categories 2:	ACUTE
Facility Id:	105087
Update Date:	11/02/2012
Case Number:	Not reported
Name:	DIESEL EXHAUST FLUID
Other Information:	Not reported
Material Waste:	Material
Hazardous Categories 1:	FIRE
Hazardous Categories 2:	ACUTE
Facility Id:	105087
Update Date:	11/02/2012
Case Number:	Not reported
Name:	TRANSMISSION FLUID
Other Information:	Not reported
Material Waste:	Material
Hazardous Categories 1:	FIRE
Hazardous Categories 2:	ACUTE
Facility Id:	105087
Update Date:	11/02/2012
Case Number:	Not reported
Name:	WASTE 134 AQUEOUS SOL'N W/LESS 10% ORG
Other Information:	BRAKE CLEANING SOLVENT
Material Waste:	Waste
Hazardous Categories 1:	Not reported
Hazardous Categories 2:	Not reported
Facility Id:	105087
Update Date:	11/02/2012
Case Number:	811-97-2
Name:	REFRIGERANT
Other Information:	R134
Material Waste:	Material
Hazardous Categories 1:	PRESSURE RELEASE
Hazardous Categories 2:	ACUTE
Facility Id:	105087
Update Date:	11/02/2012
Case Number:	107-21-1
Name:	WASTE 132 AQUEOUS SOL'N WITH METALS
Other Information:	USED ANTIFREEZE COOLANT
Material Waste:	Waste
Hazardous Categories 1:	Not reported
Hazardous Categories 2:	Not reported
Facility Id:	105087
Update Date:	11/02/2012
Case Number:	Not reported
Name:	WASTE 221 WASTE OIL & MIXED OIL
Other Information:	USED OIL
Material Waste:	Waste



MAP FINDINGS

Map ID  
 Direction  
 Distance  
 Distance (ft.)Site

EDR ID Number  
 EPA ID Number

Database(s)

**PENSKE TRUCK LEASING CO LP (Continued)**

**S106060470**

Hazardous Categories 1: Not reported  
 Hazardous Categories 2: Not reported

Facility Id: 105087  
 Update Date: 11/02/2012  
 Case Number: Not reported  
 Name: WASTE 888 USED OIL FILTERS  
 Other Information: DRAINED AUTO OIL FILTERS  
 Material Waste: Waste  
 Hazardous Categories 1: Not reported  
 Hazardous Categories 2: Not reported

Violations Active Permits:

Facility Id: 105087  
 Update Date: 11/02/2012  
 Inspection Date: 12/09/2009  
 Violation Code: 6HV3264  
 Violation: SPILL CONT. NOT TESTED ANNUALLY  
 Violation Citation: Spill containment at fill point not tested annually. 25284.2  
 Activity: ACTIVE

Facility Id: 105087  
 Update Date: 11/02/2012  
 Inspection Date: 04/17/2012  
 Violation Code: 6HV3411  
 Violation: LLD NOT INSTALLED/NOT FUNCTIONAL  
 Violation Citation: DOUBLE WALLED PRESSURIZED PIPING-Including Under Dispenser Containment (UDC):Line leak detector is not installed, not functional, or not tested. 2636(f)(2), 25284.1(a)(4)(C), 2641(j)  
 Activity: ACTIVE

Facility Id: 105087  
 Update Date: 11/02/2012  
 Inspection Date: 04/14/2006  
 Violation Code: 6HV0135  
 Violation: MANIFESTS/RECEIPTS FOR 3 YEARS NOT ONSIT  
 Violation Citation: Hazardous waste manifests/receipts for 3 years are not maintained onsite to document proper disposal of hazardous waste. CCR 66262.40(a) & 25160.2(b)(3)  
 Activity: ACTIVE

Facility Id: 105087  
 Update Date: 11/02/2012  
 Inspection Date: 04/12/2007  
 Violation Code: 6HV3108  
 Violation: UST ER RESPONSE PLAN NOT COMPLETE/AVAIL  
 Violation Citation: Emergency Response Plan is not available/complete. 25289(b); 2632(b), 2634(e), 2641(h)  
 Activity: ACTIVE

Facility Id: 105087  
 Update Date: 11/02/2012  
 Inspection Date: 05/18/2011  
 Violation Code: 6HV0401  
 Violation: TRAINING RECORDS UNAVAILABLE  
 Violation Citation: Personnel training records are not maintained to document compliance with requirements for current and former employees. CCR

MAP FINDINGS

Map ID  
 Direction  
 Distance  
 Distance (ft.)Site

EDR ID Number  
 EPA ID Number

Database(s)

**PENSKE TRUCK LEASING CO LP (Continued)**

**S106060470**

66265.16(d)&(e)  
 Activity: ACTIVE

Facility Id: 105087  
 Update Date: 11/02/2012  
 Inspection Date: 04/14/2006  
 Violation Code: 6HV0138  
 Violation: NO TSDF SIGNED MANIFEST ONSITE  
 Violation Citation: Generator has not maintained the required signed copy of the hazardous waste manifest from the TSD facility on site for review. CCR  
 66262.40(a)  
 Activity: ACTIVE

Facility Id: 105087  
 Update Date: 11/02/2012  
 Inspection Date: 04/14/2006  
 Violation Code: 6HV1605  
 Violation: NO DAILY TANK INSPECTION/LOG  
 Violation Citation: Failed to inspect and/or document daily HW tank system inspections.  
 66265.195 ( c)  
 Activity: ACTIVE

Facility Id: 105087  
 Update Date: 11/02/2012  
 Inspection Date: 05/07/2010  
 Violation Code: 6HV0234  
 Violation: FACILITY NOT OPERATED TO MINIM. RELEASE  
 Violation Citation: Did not maintain &/or operate facility to prevent release or fire. CFR  
 265.31  
 Activity: ACTIVE

Facility Id: 105087  
 Update Date: 11/02/2012  
 Inspection Date: 04/12/2007  
 Violation Code: 6HV0226  
 Violation: HW NOT ACCUMULATED IN TANK/CONTAINER  
 Violation Citation: Did not accumulate waste in container or tank. 66262.34 (d)(2)  
 Activity: ACTIVE

Facility Id: 105087  
 Update Date: 11/02/2012  
 Inspection Date: 02/04/2003  
 Violation Code: 6HV1601  
 Violation: HAZWASTE TANKS W/O P.E. ASSESSMENT  
 Violation Citation: Failed to obtain a P.E. assessment for hazardous waste tank system.  
 66265.191(a) or 66265.192(a)  
 Activity: ACTIVE

Facility Id: 105087  
 Update Date: 11/02/2012  
 Inspection Date: 08/03/2009  
 Violation Code: 6HV1605  
 Violation: NO DAILY TANK INSPECTION/LOG  
 Violation Citation: Failed to inspect and/or document daily HW tank system inspections.  
 66265.195 ( c)  
 Activity: ACTIVE

MAP FINDINGS

Map ID  
 Direction  
 Distance  
 Distance (ft.)Site

EDR ID Number  
 EPA ID Number

Database(s)

**PENSKE TRUCK LEASING CO LP (Continued)**

**S106060470**

Facility Id:	105087
Update Date:	11/02/2012
Inspection Date:	12/09/2009
Violation Code:	6HV3114
Violation:	2NDRY CONT TEST NOT DONE/SENT TO CUPA
Violation Citation:	Secondary containment testing not done at 6/36 months and/or not sent to CUPA within 30 days. 25284.1; 2637(a)&(e)
Activity:	ACTIVE
Facility Id:	105087
Update Date:	11/02/2012
Inspection Date:	04/12/2007
Violation Code:	6HV3107
Violation:	MONITORING PROCEDURES NOT AVAIL/TO HMD
Violation Citation:	Monitoring procedures not available/complete/submitted to HMD 2632(b)&(d), 2634(d), 2641(h), 2711(a)(9)
Activity:	ACTIVE
Facility Id:	105087
Update Date:	11/02/2012
Inspection Date:	04/12/2007
Violation Code:	6HV3263
Violation:	MONITOR SYSTEM NOT ALL FUNCTIONAL
Violation Citation:	Monitoring system components &/or devices are not all functional. 2630, 2641(j), 2632
Activity:	ACTIVE
Facility Id:	105087
Update Date:	11/02/2012
Inspection Date:	05/18/2011
Violation Code:	6HV3411
Violation:	LLD NOT INSTALLED/NOT FUNCTIONAL
Violation Citation:	DOUBLE WALLED PRESSURIZED PIPING-Including Under Dispenser Containment (UDC):Line leak detector is not installed, not functional, or not tested. 2636(f)(2), 25284.1(a)(4)(C), 2641(j)
Activity:	ACTIVE
Facility Id:	105087
Update Date:	11/02/2012
Inspection Date:	05/18/2011
Violation Code:	6HV1605
Violation:	NO DAILY TANK INSPECTION/LOG
Violation Citation:	Failed to inspect and/or document daily HW tank system inspections. 66265.195 ( c)
Activity:	ACTIVE
Facility Id:	105087
Update Date:	11/02/2012
Inspection Date:	12/09/2009
Violation Code:	6HV3110
Violation:	NO ANNUAL CERT OF ATG AND SENSORS
Violation Citation:	Annual certification for ATG and/or sensors not completed (existing tank systems only). 2641(j), 2638
Activity:	ACTIVE
Facility Id:	105087
Update Date:	11/02/2012

MAP FINDINGS

Map ID  
 Direction  
 Distance  
 Distance (ft.)Site

EDR ID Number

Database(s) EPA ID Number

**PENSKE TRUCK LEASING CO LP (Continued)**

**S106060470**

Inspection Date: 12/09/2009  
 Violation Code: 6HV3263  
 Violation: MONITOR SYSTEM NOT ALL FUNCTIONAL  
 Violation Citation: Monitoring system components &/or devices are not all functional.  
 2630, 2641(j), 2632  
 Activity: ACTIVE

Facility Id: 105087  
 Update Date: 11/02/2012  
 Inspection Date: 04/17/2012  
 Violation Code: 6HV1014  
 Violation: HMBP INCOMPLETE/NOT AMENDED  
 Violation Citation: HMBP is incomplete/inadequate/not amended to reflect changes. 25504,  
 25505(a)(2) &/or 25509(a); 25505(b); 19 CCR 2729  
 Activity: ACTIVE

Facility Id: 105087  
 Update Date: 11/02/2012  
 Inspection Date: 05/18/2011  
 Violation Code: 6HV3105  
 Violation: NO CURRENT FINANCIAL RESPONSIBILITY  
 Violation Citation: Current evidence of financial responsibility not available.  
 25292.2(a), 25299.33; 2809  
 Activity: ACTIVE

Facility Id: 105087  
 Update Date: 11/02/2012  
 Inspection Date: 05/16/2008  
 Violation Code: 6HV1605  
 Violation: NO DAILY TANK INSPECTION/LOG  
 Violation Citation: Failed to inspect and/or document daily HW tank system inspections.  
 66265.195 ( c)  
 Activity: ACTIVE

Facility Id: 105087  
 Update Date: 11/02/2012  
 Inspection Date: 04/12/2007  
 Violation Code: 6HV3255  
 Violation: SPILL CONTAIN. NOT DRY/IN GOOD CONDITION  
 Violation Citation: Spill container is not in good condition and/or liquid free.  
 2635(b)(1), 2636(a)(1)  
 Activity: ACTIVE

Facility Id: 105087  
 Update Date: 11/02/2012  
 Inspection Date: 09/01/2004  
 Violation Code: 6HV1601  
 Violation: HAZWASTE TANKS W/O P.E. ASSESSMENT  
 Violation Citation: Failed to obtain a P.E. assessment for hazardous waste tank system.  
 66265.191(a) or 66265.192(a)  
 Activity: ACTIVE

Facility Id: 105087  
 Update Date: 11/02/2012  
 Inspection Date: 04/12/2007  
 Violation Code: 6HV3109  
 Violation: NO SCALED PLOT PLAN AVAIL/TO HMD

MAP FINDINGS

Map ID  
 Direction  
 Distance  
 Distance (ft.)Site

EDR ID Number  
 EPA ID Number

Database(s)

**PENSKE TRUCK LEASING CO LP (Continued)**

**S106060470**

Violation Citation: Scaled Plot plan showing tank, piping & equipment location not available/complete/submitted to HMD. 2711(a)(8), 2632(d)(1) (C )  
 Activity: ACTIVE

Facility Id: 105087  
 Update Date: 11/02/2012  
 Inspection Date: 05/16/2008  
 Violation Code: 6HV3252  
 Violation: AUDIO&VISUAL ALARMS NOT WORKING OK  
 Violation Citation: All audible and/or visual alarms not functioning properly. 2632(c)(2)(B), 2636(f)(1)  
 Activity: ACTIVE

Facility Id: 105087  
 Update Date: 11/02/2012  
 Inspection Date: 02/04/2003  
 Violation Code: 6HV0210  
 Violation: DID NOT CLEAN SPILL TO FLOOR  
 Violation Citation: Failure to clean up hazardous waste off of floor surface. 66262.10b  
 Activity: ACTIVE

Facility Id: 105087  
 Update Date: 11/02/2012  
 Inspection Date: 02/04/2003  
 Violation Code: 6HV3105  
 Violation: NO CURRENT FINANCIAL RESPONSIBILITY  
 Violation Citation: Current evidence of financial responsibility not available. 25292.2(a), 25299.33; 2809  
 Activity: ACTIVE

Facility Id: 105087  
 Update Date: 11/02/2012  
 Inspection Date: 04/21/2005  
 Violation Code: 6HV1601  
 Violation: HAZWASTE TANKS W/O P.E. ASSESSMENT  
 Violation Citation: Failed to obtain a P.E. assessment for hazardous waste tank system. 66265.191(a) or 66265.192(a)  
 Activity: ACTIVE

Facility Id: 105087  
 Update Date: 11/02/2012  
 Inspection Date: 12/09/2009  
 Violation Code: 6HV1605  
 Violation: NO DAILY TANK INSPECTION/LOG  
 Violation Citation: Failed to inspect and/or document daily HW tank system inspections. 66265.195 ( c )  
 Activity: ACTIVE

Facility Id: 105087  
 Update Date: 11/02/2012  
 Inspection Date: 04/12/2007  
 Violation Code: 6HV1012  
 Violation: SPCC PLAN NOT PREPARED  
 Violation Citation: Spill Prevention Countermeasures & Control Plan not prepared as required. 25270.5 (c)  
 Activity: ACTIVE

MAP FINDINGS

Map ID  
 Direction  
 Distance  
 Distance (ft.)Site

EDR ID Number

Database(s) EPA ID Number

**PENSKE TRUCK LEASING CO LP (Continued)**

**S106060470**

Facility Id: 105087  
 Update Date: 11/02/2012  
 Inspection Date: 05/16/2008  
 Violation Code: 6HV0202  
 Violation: WASTE CONTAINER W/O LABELS  
 Violation Citation: Hazardous waste containers &/or tanks are missing labels, accumulation date and/or are improperly labeled. CCR 66262.34(a)(2); 66262.34(a)(3) & 66262.34(f)  
 Activity: ACTIVE

Facility Id: 105087  
 Update Date: 11/02/2012  
 Inspection Date: 05/16/2008  
 Violation Code: 6HV3255  
 Violation: SPILL CONTAIN. NOT DRY/IN GOOD CONDITION  
 Violation Citation: Spill container is not in good condition and/or liquid free. 2635(b)(1), 2636(a)(1)  
 Activity: ACTIVE

Facility Id: 105087  
 Update Date: 11/02/2012  
 Inspection Date: 02/04/2003  
 Violation Code: 6HV0135  
 Violation: MANIFESTS/RECEIPTS FOR 3 YEARS NOT ONSIT  
 Violation Citation: Hazardous waste manifests/receipts for 3 years are not maintained onsite to document proper disposal of hazardous waste. CCR 66262.40(a) & 25160.2(b)(3)  
 Activity: ACTIVE

Facility Id: 105087  
 Update Date: 11/02/2012  
 Inspection Date: 12/09/2009  
 Violation Code: 6HV3255  
 Violation: SPILL CONTAIN. NOT DRY/IN GOOD CONDITION  
 Violation Citation: Spill container is not in good condition and/or liquid free. 2635(b)(1), 2636(a)(1)  
 Activity: ACTIVE

Facility Id: 105087  
 Update Date: 11/02/2012  
 Inspection Date: 04/14/2006  
 Violation Code: 6HV1601  
 Violation: HAZWASTE TANKS W/O P.E. ASSESSMENT  
 Violation Citation: Failed to obtain a P.E. assessment for hazardous waste tank system. 66265.191(a) or 66265.192(a)  
 Activity: ACTIVE

Facility Id: 105087  
 Update Date: 11/02/2012  
 Inspection Date: 05/07/2010  
 Violation Code: 6HV3263  
 Violation: MONITOR SYSTEM NOT ALL FUNCTIONAL  
 Violation Citation: Monitoring system components &/or devices are not all functional. 2630, 2641(j), 2632  
 Activity: ACTIVE

Facility Id: 105087

MAP FINDINGS

Map ID  
 Direction  
 Distance  
 Distance (ft.)Site

EDR ID Number  
 EPA ID Number

Database(s)

**PENSKE TRUCK LEASING CO LP (Continued)**

**S106060470**

Update Date: 11/02/2012  
 Inspection Date: 05/16/2008  
 Violation Code: 6HV1602  
 Violation: P.E. ASSESSMENT REPORT NOT COMPLETE  
 Violation Citation: Failed to provide adequate P.E. Assessment report for a HW tank system. 66265.191(g) or 66265.192(k)  
 Activity: ACTIVE

Facility Id: 105087  
 Update Date: 11/02/2012  
 Inspection Date: 02/04/2003  
 Violation Code: 6HV1605  
 Violation: NO DAILY TANK INSPECTION/LOG  
 Violation Citation: Failed to inspect and/or document daily HW tank system inspections. 66265.195 ( c )  
 Activity: ACTIVE

Facility Id: 105087  
 Business Type: 6HK17  
 EPA Id Number: CAD063121388  
 APN: 461-350-05-00  
 Last HMMD Inspection: 04/17/2012  
 Permit Status: OPEN  
 Permit Expiration: 08/31/2013  
 Facility Owner: PENSKE TRUCK LEASING INC  
 Facility Address: RT 10 GREEN HILLS, PO BOX 7635  
 Facility City: READING  
 Facility State: PA  
 Facility Zip: 19603-7635  
 UST Owner: PENSKE TRUCK LEASING  
 Handle Regulated Hazmat: Y  
 Own Or Operate UST: Y  
 Subject To APSA: Not reported  
 Generate Haz Waste: Y  
 Treat Haz Waste: Not reported  
 Generate Medical Waste: Not reported

UST:

UST Name: UNDERGROUND TANK 105087 T001  
 Last Update: 2012-11-02 14:17:38  
 Permit Number: 105087  
 Tank Type: DOUBLE WALL  
 Additional Id: 1  
 Capacity Gallons: 10000  
 UST Contents: DIESEL  
 Other Content Info: DIESEL  
 Reg Status: REMOVED  
 Remove Close Date: 1989-01-11 00:00:00  
 Year Installed: Not reported  
 Pipe Type: Not reported  
 Delivery System: Not reported  
 Monitor Code: 31A  
 UST Monitor Method: DW TANK, DW PRESSURIZED PIPE W/ DRY TANK ANNULAR; POSITIVE SHUT-OFF & FAILSAFE, 3.0LLD; UDC W/ POSITIVE SHUT-OFF

UST Name: UNDERGROUND TANK 105087 T002  
 Last Update: 2012-11-02 14:17:38

MAP FINDINGS

Map ID  
 Direction  
 Distance  
 Distance (ft.)Site

EDR ID Number  
 EPA ID Number

Database(s)

**PENSKE TRUCK LEASING CO LP (Continued)**

**S106060470**

Permit Number: 105087  
 Tank Type: UNKNOWN  
 Additional Id: 550  
 Capacity Gallons: 7000  
 UST Contents: Not reported  
 Other Content Info: WASTE OIL  
 Reg Status: REMOVED  
 Remove Close Date: 1989-01-11 00:00:00  
 Year Installed: Not reported  
 Pipe Type: Not reported  
 Delivery System: Not reported  
 Monitor Code: 07  
 UST Monitor Method: SW TANK SW PRESSURE PIPE W/RESTRICTIVE LLD W/DAILY RECONCILIATION OR WEEKLY GAUGING: TANK AND PIPE TEST ANNUALLY

UST Name: UNDERGROUND TANK 105087 T003  
 Last Update: 2012-11-02 14:17:38  
 Permit Number: 105087  
 Tank Type: UNKNOWN  
 Additional Id: 3  
 Capacity Gallons: 10000  
 UST Contents: REGULAR UNLEADED  
 Other Content Info: REGULAR UNLEADED  
 Reg Status: REMOVED  
 Remove Close Date: 1989-01-11 00:00:00  
 Year Installed: 1980-01-01 00:00:00  
 Pipe Type: Not reported  
 Delivery System: Not reported  
 Monitor Code: 05  
 UST Monitor Method: SW TANK DW PIPE W/ POS SHUTOFF-ALARM ON LLD W/ SIRS:SIR ANALY MONTHLY, TANK TEST BIENNIALY, PIPE TEST ANN 0.1 G/HR OR MO 0.2 G/HR

UST Name: UNDERGROUND TANK 105087 T004  
 Last Update: 2012-11-02 14:17:38  
 Permit Number: 105087  
 Tank Type: DOUBLE WALL  
 Additional Id: 4 ; RT2531  
 Capacity Gallons: 12000  
 UST Contents: REGULAR UNLEADED  
 Other Content Info: REGULAR UNLEADED  
 Reg Status: ACTIVE  
 Remove Close Date: Not reported  
 Year Installed: 1989-01-01 00:00:00  
 Pipe Type: DOUBLE WALL  
 Delivery System: PRESSURE  
 Monitor Code: 31A  
 UST Monitor Method: DW TANK, DW PRESSURIZED PIPE W/ DRY TANK ANNULAR; POSITIVE SHUT-OFF & FAILSAFE, 3.0LLD; UDC W/ POSITIVE SHUT-OFF

UST Name: UNDERGROUND TANK 105087 T005  
 Last Update: 2012-11-02 14:17:38  
 Permit Number: 105087  
 Tank Type: DOUBLE WALL  
 Additional Id: 5 ; RT2531  
 Capacity Gallons: 12000  
 UST Contents: DIESEL  
 Other Content Info: DIESEL



MAP FINDINGS

Map ID  
 Direction  
 Distance  
 Distance (ft.)Site

EDR ID Number  
 EPA ID Number

Database(s)

**PENSKE TRUCK LEASING CO LP (Continued)**

**S106060470**

Reg Status: ACTIVE  
 Remove Close Date: Not reported  
 Year Installed: 1989-01-01 00:00:00  
 Pipe Type: DOUBLE WALL  
 Delivery System: PRESSURE  
 Monitor Code: 31A  
 UST Monitor Method: DW TANK, DW PRESSURIZED PIPE W/ DRY TANK ANNULAR; POSITIVE SHUT-OFF & FAILSAFE, 3.0LLD; UDC W/ POSITIVE SHUT-OFF

Active Permits:

Facility Id: 105087  
 Update Date: 11/02/2012  
 Case Number: 68476-34-6  
 Name: DIESEL  
 Other Information: UNDERGROUND TANK 105087 T005  
 Material Waste: Material  
 Hazardous Categories 1: FIRE  
 Hazardous Categories 2: CHRONIC

Facility Id: 105087  
 Update Date: 11/02/2012  
 Case Number: Not reported  
 Name: GEAR LUBE  
 Other Information: Not reported  
 Material Waste: Material  
 Hazardous Categories 1: FIRE  
 Hazardous Categories 2: ACUTE

Facility Id: 105087  
 Update Date: 11/02/2012  
 Case Number: 7782-44-7  
 Name: OXYGEN, O2,99%, COMPRESSED GAS:  
 Other Information: Not reported  
 Material Waste: Material  
 Hazardous Categories 1: PRESSURE RELEASE  
 Hazardous Categories 2: ACUTE

Facility Id: 105087  
 Update Date: 11/02/2012  
 Case Number: Not reported  
 Name: WASTE 135 UNSPECIFIED AQUEOUS SOL'N  
 Other Information: SAFETY-KLEEN AQUEOUS  
 Material Waste: Waste  
 Hazardous Categories 1: Not reported  
 Hazardous Categories 2: Not reported

Facility Id: 105087  
 Update Date: 11/02/2012  
 Case Number: Not reported  
 Name: WASTE 444 USED BATTERIES  
 Other Information: INTERSTATE/ NAPA  
 Material Waste: Waste  
 Hazardous Categories 1: Not reported  
 Hazardous Categories 2: Not reported

Facility Id: 105087  
 Update Date: 11/02/2012

MAP FINDINGS

Map ID  
 Direction  
 Distance  
 Distance (ft.)Site

EDR ID Number  
 EPA ID Number

Database(s)

**PENSKE TRUCK LEASING CO LP (Continued)**

**S106060470**

Case Number: 74-87-2  
 Name: ACETYLENE, C2H2, 99%, COMPRESSED GAS:  
 Other Information: Not reported  
 Material Waste: Material  
 Hazardous Categories 1: FIRE  
 Hazardous Categories 2: PRESSURE RELEASE

Facility Id: 105087  
 Update Date: 11/02/2012  
 Case Number: 8006-61-9  
 Name: REGULAR UNLEADED  
 Other Information: UNDERGROUND TANK 105087 T004  
 Material Waste: Material  
 Hazardous Categories 1: FIRE  
 Hazardous Categories 2: ACUTE

Facility Id: 105087  
 Update Date: 11/02/2012  
 Case Number: Not reported  
 Name: WASTE 222 OIL/WATER SEPARATION SLUDGE  
 Other Information: OIL/ WATER CLARIFIER  
 Material Waste: Waste  
 Hazardous Categories 1: Not reported  
 Hazardous Categories 2: Not reported

Facility Id: 105087  
 Update Date: 11/02/2012  
 Case Number: MIXTURE  
 Name: OIL, LUBRICATING: MOTOR, ATF, GEAR  
 Other Information: Not reported  
 Material Waste: Material  
 Hazardous Categories 1: FIRE  
 Hazardous Categories 2: ACUTE

Facility Id: 105087  
 Update Date: 11/02/2012  
 Case Number: Not reported  
 Name: TRUCK WASH SOAP  
 Other Information: Not reported  
 Material Waste: Material  
 Hazardous Categories 1: ACUTE  
 Hazardous Categories 2: CHRONIC

Facility Id: 105087  
 Update Date: 11/02/2012  
 Case Number: 107-21-1  
 Name: ANTIFREEZE  
 Other Information: Not reported  
 Material Waste: Material  
 Hazardous Categories 1: ACUTE  
 Hazardous Categories 2: Not reported

Facility Id: 105087  
 Update Date: 11/02/2012  
 Case Number: 7666939  
 Name: BATTERIES  
 Other Information: Not reported

MAP FINDINGS

Map ID  
 Direction  
 Distance  
 Distance (ft.)Site

EDR ID Number  
 EPA ID Number

Database(s)

**PENSKE TRUCK LEASING CO LP (Continued)**

**S106060470**

Material Waste:	Material
Hazardous Categories 1:	REACTIVE
Hazardous Categories 2:	ACUTE
Facility Id:	105087
Update Date:	11/02/2012
Case Number:	Not reported
Name:	WASTE 223 UNSPEC OIL CONTAINING WASTE
Other Information:	OILY ASORBENT, GREASE
Material Waste:	Waste
Hazardous Categories 1:	Not reported
Hazardous Categories 2:	Not reported
Facility Id:	105087
Update Date:	11/02/2012
Case Number:	Not reported
Name:	ZEPEXTRA FLOOR DEGREASER/CLEANER
Other Information:	Not reported
Material Waste:	Material
Hazardous Categories 1:	ACUTE
Hazardous Categories 2:	Not reported
Facility Id:	105087
Update Date:	11/02/2012
Case Number:	107-21-1
Name:	ETHYLENE GLYCOL, H0CH2CH20H, 95%:
Other Information:	ENGINE COOLANT ANTIFREEZE
Material Waste:	Material
Hazardous Categories 1:	ACUTE
Hazardous Categories 2:	Not reported
Facility Id:	105087
Update Date:	11/02/2012
Case Number:	Not reported
Name:	GREASE
Other Information:	Not reported
Material Waste:	Material
Hazardous Categories 1:	FIRE
Hazardous Categories 2:	ACUTE
Facility Id:	105087
Update Date:	11/02/2012
Case Number:	Not reported
Name:	DIESEL EXHAUST FLUID
Other Information:	Not reported
Material Waste:	Material
Hazardous Categories 1:	FIRE
Hazardous Categories 2:	ACUTE
Facility Id:	105087
Update Date:	11/02/2012
Case Number:	Not reported
Name:	TRANSMISSION FLUID
Other Information:	Not reported
Material Waste:	Material
Hazardous Categories 1:	FIRE
Hazardous Categories 2:	ACUTE

MAP FINDINGS

Map ID  
 Direction  
 Distance  
 Distance (ft.)Site

EDR ID Number

Database(s) EPA ID Number

**PENSKE TRUCK LEASING CO LP (Continued)**

**S106060470**

Facility Id: 105087  
 Update Date: 11/02/2012  
 Case Number: Not reported  
 Name: WASTE 134 AQUEOUS SOL'N W/LESS 10% ORG  
 Other Information: BRAKE CLEANING SOLVENT  
 Material Waste: Waste  
 Hazardous Categories 1: Not reported  
 Hazardous Categories 2: Not reported

Facility Id: 105087  
 Update Date: 11/02/2012  
 Case Number: 811-97-2  
 Name: REFRIGERANT  
 Other Information: R134  
 Material Waste: Material  
 Hazardous Categories 1: PRESSURE RELEASE  
 Hazardous Categories 2: ACUTE

Facility Id: 105087  
 Update Date: 11/02/2012  
 Case Number: 107-21-1  
 Name: WASTE 132 AQUEOUS SOL'N WITH METALS  
 Other Information: USED ANTIFREEZE COOLANT  
 Material Waste: Waste  
 Hazardous Categories 1: Not reported  
 Hazardous Categories 2: Not reported

Facility Id: 105087  
 Update Date: 11/02/2012  
 Case Number: Not reported  
 Name: WASTE 221 WASTE OIL & MIXED OIL  
 Other Information: USED OIL  
 Material Waste: Waste  
 Hazardous Categories 1: Not reported  
 Hazardous Categories 2: Not reported

Facility Id: 105087  
 Update Date: 11/02/2012  
 Case Number: Not reported  
 Name: WASTE 888 USED OIL FILTERS  
 Other Information: DRAINED AUTO OIL FILTERS  
 Material Waste: Waste  
 Hazardous Categories 1: Not reported  
 Hazardous Categories 2: Not reported

Violations Active Permits:

Facility Id: 105087  
 Update Date: 11/02/2012  
 Inspection Date: 12/09/2009  
 Violation Code: 6HV3264  
 Violation: SPILL CONT. NOT TESTED ANNUALLY  
 Violation Citation: Spill containment at fill point not tested annually. 25284.2  
 Activity: ACTIVE

Facility Id: 105087  
 Update Date: 11/02/2012  
 Inspection Date: 04/17/2012

MAP FINDINGS

Map ID  
 Direction  
 Distance  
 Distance (ft.)Site

EDR ID Number  
 EPA ID Number

Database(s)

**PENSKE TRUCK LEASING CO LP (Continued)**

**S106060470**

Violation Code: 6HV3411  
 Violation: LLD NOT INSTALLED/NOT FUNCTIONAL  
 Violation Citation: DOUBLE WALLED PRESSURIZED PIPING-Including Under Dispenser Containment (UDC):Line leak detector is not installed, not functional, or not tested. 2636(f)(2), 25284.1(a)(4)(C), 2641(j)  
 Activity: ACTIVE

Facility Id: 105087  
 Update Date: 11/02/2012  
 Inspection Date: 04/14/2006  
 Violation Code: 6HV0135  
 Violation: MANIFESTS/RECEIPTS FOR 3 YEARS NOT ONSIT  
 Violation Citation: Hazardous waste manifests/receipts for 3 years are not maintained onsite to document proper disposal of hazardous waste. CCR 66262.40(a) & 25160.2(b)(3)  
 Activity: ACTIVE

Facility Id: 105087  
 Update Date: 11/02/2012  
 Inspection Date: 04/12/2007  
 Violation Code: 6HV3108  
 Violation: UST ER RESPONSE PLAN NOT COMPLETE/AVAIL  
 Violation Citation: Emergency Response Plan is not available/complete. 25289(b); 2632(b), 2634(e), 2641(h)  
 Activity: ACTIVE

Facility Id: 105087  
 Update Date: 11/02/2012  
 Inspection Date: 05/18/2011  
 Violation Code: 6HV0401  
 Violation: TRAINING RECORDS UNAVAILABLE  
 Violation Citation: Personnel training records are not maintained to document compliance with requirements for current and former employees. CCR 66265.16(d)&(e)  
 Activity: ACTIVE

Facility Id: 105087  
 Update Date: 11/02/2012  
 Inspection Date: 04/14/2006  
 Violation Code: 6HV0138  
 Violation: NO TSDF SIGNED MANIFEST ONSITE  
 Violation Citation: Generator has not maintained the required signed copy of the hazardous waste manifest from the TSD facility on site for review. CCR 66262.40(a)  
 Activity: ACTIVE

Facility Id: 105087  
 Update Date: 11/02/2012  
 Inspection Date: 04/14/2006  
 Violation Code: 6HV1605  
 Violation: NO DAILY TANK INSPECTION/LOG  
 Violation Citation: Failed to inspect and/or document daily HW tank system inspections. 66265.195 ( c)  
 Activity: ACTIVE

Facility Id: 105087  
 Update Date: 11/02/2012

MAP FINDINGS

Map ID  
 Direction  
 Distance  
 Distance (ft.)Site

EDR ID Number  
 EPA ID Number

Database(s)

**PENSKE TRUCK LEASING CO LP (Continued)**

**S106060470**

Inspection Date: 05/07/2010  
 Violation Code: 6HV0234  
 Violation: FACILITY NOT OPERATED TO MINIM. RELEASE  
 Violation Citation: Did not maintain &/or operate facility to prevent release or fire. CFR 265.31  
 Activity: ACTIVE

Facility Id: 105087  
 Update Date: 11/02/2012  
 Inspection Date: 04/12/2007  
 Violation Code: 6HV0226  
 Violation: HW NOT ACCUMULATED IN TANK/CONTAINER  
 Violation Citation: Did not accumulate waste in container or tank. 66262.34 (d)(2)  
 Activity: ACTIVE

Facility Id: 105087  
 Update Date: 11/02/2012  
 Inspection Date: 02/04/2003  
 Violation Code: 6HV1601  
 Violation: HAZWASTE TANKS W/O P.E. ASSESSMENT  
 Violation Citation: Failed to obtain a P.E. assessment for hazardous waste tank system. 66265.191(a) or 66265.192(a)  
 Activity: ACTIVE

Facility Id: 105087  
 Update Date: 11/02/2012  
 Inspection Date: 08/03/2009  
 Violation Code: 6HV1605  
 Violation: NO DAILY TANK INSPECTION/LOG  
 Violation Citation: Failed to inspect and/or document daily HW tank system inspections. 66265.195 ( c )  
 Activity: ACTIVE

Facility Id: 105087  
 Update Date: 11/02/2012  
 Inspection Date: 12/09/2009  
 Violation Code: 6HV3114  
 Violation: 2NDRY CONT TEST NOT DONE/SENT TO CUPA  
 Violation Citation: Secondary containment testing not done at 6/36 months and/or not sent to CUPA within 30 days. 25284.1; 2637(a)&(e)  
 Activity: ACTIVE

Facility Id: 105087  
 Update Date: 11/02/2012  
 Inspection Date: 04/12/2007  
 Violation Code: 6HV3107  
 Violation: MONITORING PROCEDURES NOT AVAIL/TO HMD  
 Violation Citation: Monitoring procedures not available/complete/submitted to HMD 2632(b)&(d), 2634(d), 2641(h), 2711(a)(9)  
 Activity: ACTIVE

Facility Id: 105087  
 Update Date: 11/02/2012  
 Inspection Date: 04/12/2007  
 Violation Code: 6HV3263  
 Violation: MONITOR SYSTEM NOT ALL FUNCTIONAL  
 Violation Citation: Monitoring system components &/or devices are not all functional.

MAP FINDINGS

Map ID  
 Direction  
 Distance  
 Distance (ft.)Site

EDR ID Number  
 EPA ID Number

Database(s)

**PENSKE TRUCK LEASING CO LP (Continued)**

**S106060470**

2630, 2641(j), 2632  
 Activity: ACTIVE

Facility Id: 105087  
 Update Date: 11/02/2012  
 Inspection Date: 05/18/2011  
 Violation Code: 6HV3411  
 Violation: LLD NOT INSTALLED/NOT FUNCTIONAL  
 Violation Citation: DOUBLE WALLED PRESSURIZED PIPING-Including Under Dispenser Containment (UDC):Line leak detector is not installed, not functional, or not tested. 2636(f)(2), 25284.1(a)(4)(C), 2641(j)

Activity: ACTIVE

Facility Id: 105087  
 Update Date: 11/02/2012  
 Inspection Date: 05/18/2011  
 Violation Code: 6HV1605  
 Violation: NO DAILY TANK INSPECTION/LOG  
 Violation Citation: Failed to inspect and/or document daily HW tank system inspections. 66265.195 ( c)

Activity: ACTIVE

Facility Id: 105087  
 Update Date: 11/02/2012  
 Inspection Date: 12/09/2009  
 Violation Code: 6HV3110  
 Violation: NO ANNUAL CERT OF ATG AND SENSORS  
 Violation Citation: Annual certification for ATG and/or sensors not completed (existing tank systems only). 2641(j), 2638

Activity: ACTIVE

Facility Id: 105087  
 Update Date: 11/02/2012  
 Inspection Date: 12/09/2009  
 Violation Code: 6HV3263  
 Violation: MONITOR SYSTEM NOT ALL FUNCTIONAL  
 Violation Citation: Monitoring system components &/or devices are not all functional. 2630, 2641(j), 2632

Activity: ACTIVE

Facility Id: 105087  
 Update Date: 11/02/2012  
 Inspection Date: 04/17/2012  
 Violation Code: 6HV1014  
 Violation: HMBP INCOMPLETE/NOT AMENDED  
 Violation Citation: HMBP is incomplete/inadequate/not amended to reflect changes. 25504, 25505(a)(2) &/or 25509(a); 25505(b); 19 CCR 2729

Activity: ACTIVE

Facility Id: 105087  
 Update Date: 11/02/2012  
 Inspection Date: 05/18/2011  
 Violation Code: 6HV3105  
 Violation: NO CURRENT FINANCIAL RESPONSIBILITY  
 Violation Citation: Current evidence of financial responsibility not available. 25292.2(a), 25299.33; 2809

Activity: ACTIVE

MAP FINDINGS

Map ID  
 Direction  
 Distance  
 Distance (ft.)Site

EDR ID Number  
 EPA ID Number

Database(s)

**PENSKE TRUCK LEASING CO LP (Continued)**

**S106060470**

Facility Id: 105087  
 Update Date: 11/02/2012  
 Inspection Date: 05/16/2008  
 Violation Code: 6HV1605  
 Violation: NO DAILY TANK INSPECTION/LOG  
 Violation Citation: Failed to inspect and/or document daily HW tank system inspections.  
 66265.195 ( c )  
 Activity: ACTIVE

Facility Id: 105087  
 Update Date: 11/02/2012  
 Inspection Date: 04/12/2007  
 Violation Code: 6HV3255  
 Violation: SPILL CONTAIN. NOT DRY/IN GOOD CONDITION  
 Violation Citation: Spill container is not in good condition and/or liquid free.  
 2635(b)(1), 2636(a)(1)  
 Activity: ACTIVE

Facility Id: 105087  
 Update Date: 11/02/2012  
 Inspection Date: 09/01/2004  
 Violation Code: 6HV1601  
 Violation: HAZWASTE TANKS W/O P.E. ASSESSMENT  
 Violation Citation: Failed to obtain a P.E. assessment for hazardous waste tank system.  
 66265.191(a) or 66265.192(a)  
 Activity: ACTIVE

Facility Id: 105087  
 Update Date: 11/02/2012  
 Inspection Date: 04/12/2007  
 Violation Code: 6HV3109  
 Violation: NO SCALED PLOT PLAN AVAIL/TO HMD  
 Violation Citation: Scaled Plot plan showing tank, piping & equipment location not  
 available/complete/submitted to HMD. 2711(a)(8), 2632(d)(1) ( C )  
 Activity: ACTIVE

Facility Id: 105087  
 Update Date: 11/02/2012  
 Inspection Date: 05/16/2008  
 Violation Code: 6HV3252  
 Violation: AUDIO&VISUAL ALARMS NOT WORKING OK  
 Violation Citation: All audible and/or visual alarms not functioning properly.  
 2632(c)(2)(B), 2636(f)(1)  
 Activity: ACTIVE

Facility Id: 105087  
 Update Date: 11/02/2012  
 Inspection Date: 02/04/2003  
 Violation Code: 6HV0210  
 Violation: DID NOT CLEAN SPILL TO FLOOR  
 Violation Citation: Failure to clean up hazardous waste off of floor surface. 66262.10b  
 Activity: ACTIVE

Facility Id: 105087  
 Update Date: 11/02/2012  
 Inspection Date: 02/04/2003  
 Violation Code: 6HV3105



MAP FINDINGS

Map ID  
 Direction  
 Distance  
 Distance (ft.)Site

EDR ID Number  
 EPA ID Number

Database(s)

**PENSKE TRUCK LEASING CO LP (Continued)**

**S106060470**

Violation: NO CURRENT FINANCIAL RESPONSIBILITY  
 Violation Citation: Current evidence of financial responsibility not available.  
 25292.2(a), 25299.33; 2809  
 Activity: ACTIVE

Facility Id: 105087  
 Update Date: 11/02/2012  
 Inspection Date: 04/21/2005  
 Violation Code: 6HV1601  
 Violation: HAZWASTE TANKS W/O P.E. ASSESSMENT  
 Violation Citation: Failed to obtain a P.E. assessment for hazardous waste tank system.  
 66265.191(a) or 66265.192(a)  
 Activity: ACTIVE

Facility Id: 105087  
 Update Date: 11/02/2012  
 Inspection Date: 12/09/2009  
 Violation Code: 6HV1605  
 Violation: NO DAILY TANK INSPECTION/LOG  
 Violation Citation: Failed to inspect and/or document daily HW tank system inspections.  
 66265.195 ( c)  
 Activity: ACTIVE

Facility Id: 105087  
 Update Date: 11/02/2012  
 Inspection Date: 04/12/2007  
 Violation Code: 6HV1012  
 Violation: SPCC PLAN NOT PREPARED  
 Violation Citation: Spill Prevention Countermeasures & Control Plan not prepared as  
 required. 25270.5 (c)  
 Activity: ACTIVE

Facility Id: 105087  
 Update Date: 11/02/2012  
 Inspection Date: 05/16/2008  
 Violation Code: 6HV0202  
 Violation: WASTE CONTAINER W/O LABELS  
 Violation Citation: Hazardous waste containers &/or tanks are missing labels, accumulation  
 date and/or are improperly labeled. CCR 66262.34(a)(2);  
 66262.34(a)(3) & 66262.34(f)  
 Activity: ACTIVE

Facility Id: 105087  
 Update Date: 11/02/2012  
 Inspection Date: 05/16/2008  
 Violation Code: 6HV3255  
 Violation: SPILL CONTAIN. NOT DRY/IN GOOD CONDITION  
 Violation Citation: Spill container is not in good condition and/or liquid free.  
 2635(b)(1), 2636(a)(1)  
 Activity: ACTIVE

Facility Id: 105087  
 Update Date: 11/02/2012  
 Inspection Date: 02/04/2003  
 Violation Code: 6HV0135  
 Violation: MANIFESTS/RECEIPTS FOR 3 YEARS NOT ONSIT  
 Violation Citation: Hazardous waste manifests/receipts for 3 years are not maintained

MAP FINDINGS

Map ID  
 Direction  
 Distance  
 Distance (ft.)Site

EDR ID Number  
 EPA ID Number

Database(s)

**PENSKE TRUCK LEASING CO LP (Continued)**

**S106060470**

onsite to document proper disposal of hazardous waste. CCR 66262.40(a) & 25160.2(b)(3)  
 Activity: ACTIVE

Facility Id: 105087  
 Update Date: 11/02/2012  
 Inspection Date: 12/09/2009  
 Violation Code: 6HV3255  
 Violation: SPILL CONTAIN. NOT DRY/IN GOOD CONDITION  
 Violation Citation: Spill container is not in good condition and/or liquid free. 2635(b)(1), 2636(a)(1)  
 Activity: ACTIVE

Facility Id: 105087  
 Update Date: 11/02/2012  
 Inspection Date: 04/14/2006  
 Violation Code: 6HV1601  
 Violation: HAZWASTE TANKS W/O P.E. ASSESSMENT  
 Violation Citation: Failed to obtain a P.E. assessment for hazardous waste tank system. 66265.191(a) or 66265.192(a)  
 Activity: ACTIVE

Facility Id: 105087  
 Update Date: 11/02/2012  
 Inspection Date: 05/07/2010  
 Violation Code: 6HV3263  
 Violation: MONITOR SYSTEM NOT ALL FUNCTIONAL  
 Violation Citation: Monitoring system components &/or devices are not all functional. 2630, 2641(j), 2632  
 Activity: ACTIVE

Facility Id: 105087  
 Update Date: 11/02/2012  
 Inspection Date: 05/16/2008  
 Violation Code: 6HV1602  
 Violation: P.E. ASSESSMENT REPORT NOT COMPLETE  
 Violation Citation: Failed to provide adequate P.E. Assessment report for a HW tank system. 66265.191(g) or 66265.192(k)  
 Activity: ACTIVE

Facility Id: 105087  
 Update Date: 11/02/2012  
 Inspection Date: 02/04/2003  
 Violation Code: 6HV1605  
 Violation: NO DAILY TANK INSPECTION/LOG  
 Violation Citation: Failed to inspect and/or document daily HW tank system inspections. 66265.195 ( c)  
 Activity: ACTIVE

MAP FINDINGS

Map ID  
 Direction  
 Distance  
 Distance (ft.)Site

EDR ID Number  
 EPA ID Number

Database(s)

21 **PHD/LEASEWAY  
 4285 CAMINO DEL RIO SOUTH  
 MISSION VALLEY, CA 92108**

**CA HIST UST U001572767  
 N/A**

HIST UST:

Region: STATE  
 Facility ID: 00000067624  
 Facility Type: Other  
 Other Type: TRANSPORTATION  
 Contact Name: Not reported  
 Telephone: 6192837161  
 Owner Name: MARYBELLE COX  
 Owner Address: 2708 SHELL STREET  
 Owner City,St,Zip: MISSION VALLEY, CA 92108  
 Total Tanks: 0002

Tank Num: 001  
 Container Num: 1  
 Year Installed: 1966  
 Tank Capacity: 00010000  
 Tank Used for: WASTE  
 Type of Fuel: 4  
 Container Construction Thickness: X  
 Leak Detection: None

Tank Num: 001  
 Container Num: 1  
 Year Installed: 1981  
 Tank Capacity: 00010000  
 Tank Used for: WASTE  
 Type of Fuel: 2  
 Container Construction Thickness: X  
 Leak Detection: None

Tank Num: 002  
 Container Num: 2  
 Year Installed: 1966  
 Tank Capacity: 00000500  
 Tank Used for: WASTE  
 Type of Fuel: WASTE OIL  
 Container Construction Thickness: Not reported  
 Leak Detection: None

21 **PENSKE TRUCK LEASING CO., L.P.  
 4285 CAMINO DEL RIO SOUTH  
 SAN DIEGO, CA 92108**

**CA HAZNET S113001304  
 N/A**

HAZNET:

envid: S113001304  
 Year: 2013  
 GEPAID: CAD063121388  
 Contact: Rita J Trupp  
 Telephone: 6107756409  
 Mailing Name: Not reported  
 Mailing Address: Route 10, Green Hills  
 Mailing City,St,Zip: Reading, PA 196037635  
 Gen County: San Diego  
 TSD EPA ID: NED981723513  
 TSD County: 99  
 Waste Category: Not reported

MAP FINDINGS

Map ID  
 Direction  
 Distance  
 Distance (ft.)Site

EDR ID Number

Database(s) EPA ID Number

**PENSKE TRUCK LEASING CO., L.P. (Continued)**

**S113001304**

Disposal Method: Incineration--Thermal Destruction Other Than Use As A Fuel  
 Tons: 0.025  
 Facility County: Not reported

envid: S113001304  
 Year: 2013  
 GEPAID: CAD063121388  
 Contact: Rita J Trupp  
 Telephone: 6107756409  
 Mailing Name: Not reported  
 Mailing Address: Route 10, Green Hills  
 Mailing City,St,Zip: Reading, PA 196037635  
 Gen County: San Diego  
 TSD EPA ID: NVT330010000  
 TSD County: 99  
 Waste Category: Not reported  
 Disposal Method: Landfill Or Surface Impoundment That Will Be Closed As Landfill( To Include On-Site Treatment And/Or Stabilization)  
 Tons: 0.0525  
 Facility County: Not reported

envid: S113001304  
 Year: 2013  
 GEPAID: CAD063121388  
 Contact: Rita J Trupp  
 Telephone: 6107756409  
 Mailing Name: Not reported  
 Mailing Address: Route 10, Green Hills  
 Mailing City,St,Zip: Reading, PA 196037635  
 Gen County: San Diego  
 TSD EPA ID: CAT000613976  
 TSD County: Orange  
 Waste Category: Not reported  
 Disposal Method: Storage, Bulking, And/Or Transfer Off Site--No Treatment/Reovery (H010-H129) Or (H131-H135)  
 Tons: 0.1428  
 Facility County: Not reported

envid: S113001304  
 Year: 2013  
 GEPAID: CAD063121388  
 Contact: Rita J Trupp  
 Telephone: 6107756409  
 Mailing Name: Not reported  
 Mailing Address: Route 10, Green Hills  
 Mailing City,St,Zip: Reading, PA 196037635  
 Gen County: San Diego  
 TSD EPA ID: CAT000613893  
 TSD County: Los Angeles  
 Waste Category: Not reported  
 Disposal Method: Storage, Bulking, And/Or Transfer Off Site--No Treatment/Reovery (H010-H129) Or (H131-H135)  
 Tons: 0.4116  
 Facility County: Not reported

envid: S113001304  
 Year: 2013

MAP FINDINGS

Map ID  
 Direction  
 Distance  
 Distance (ft.)Site

EDR ID Number  
 EPA ID Number

Database(s)

**PENSKE TRUCK LEASING CO., L.P. (Continued)**

**S113001304**

GEPaid: CAD063121388  
 Contact: Rita J Trupp  
 Telephone: 6107756409  
 Mailing Name: Not reported  
 Mailing Address: Route 10, Green Hills  
 Mailing City,St,Zip: Reading, PA 196037635  
 Gen County: San Diego  
 TSD EPA ID: NED981723513  
 TSD County: 99  
 Waste Category: Not reported  
 Disposal Method: Incineration--Thermal Destruction Other Than Use As A Fuel  
 Tons: 0.45  
 Facility County: Not reported

[Click this hyperlink](#) while viewing on your computer to access  
 82 additional CA\_HAZNET: record(s) in the EDR Site Report.

21

**PENSKE TRUCK LEASING CO LP  
 4285 CAMINO DEL RIO SOUTH  
 SAN DIEGO, CA 92108**

**RCRA-SQG 1000383078  
 FINDS CAD063121388**

RCRA-SQG:

Date form received by agency: 09/01/1996  
 Facility name: PENSKE TRUCK LEASING CO LP  
 Facility address: 4285 CAMINO DEL RIO SOUTH  
 SAN DIEGO, CA 92120  
 EPA ID: CAD063121388  
 Mailing address: P O BOX 20008  
 SAN DIEGO, CA 92120  
 Contact: Not reported  
 Contact address: Not reported  
 Not reported  
 Contact country: US  
 Contact telephone: Not reported  
 Contact email: Not reported  
 EPA Region: 09  
 Land type: Facility is not located on Indian land. Additional information is not known.  
 Classification: Small Small Quantity Generator  
 Description: Handler: generates more than 100 and less than 1000 kg of hazardous waste during any calendar month and accumulates less than 6000 kg of hazardous waste at any time; or generates 100 kg or less of hazardous waste during any calendar month, and accumulates more than 1000 kg of hazardous waste at any time

Owner/Operator Summary:

Owner/operator name: LEASEWAY TRANSPORTATION CORP  
 Owner/operator address: NOT REQUIRED  
 NOT REQUIRED, ME 99999  
 Owner/operator country: Not reported  
 Owner/operator telephone: (415) 555-1212  
 Legal status: Private  
 Owner/Operator Type: Owner  
 Owner/Op start date: Not reported  
 Owner/Op end date: Not reported  
 Owner/operator name: NOT REQUIRED  
 Owner/operator address: NOT REQUIRED

MAP FINDINGS

Map ID  
 Direction  
 Distance  
 Distance (ft.)Site

EDR ID Number

Database(s) EPA ID Number

**PENSKE TRUCK LEASING CO LP (Continued)**

**1000383078**

NOT REQUIRED, ME 99999  
 Owner/operator country: Not reported  
 Owner/operator telephone: (415) 555-1212  
 Legal status: Private  
 Owner/Operator Type: Operator  
 Owner/Op start date: Not reported  
 Owner/Op end date: Not reported

Handler Activities Summary:

U.S. importer of hazardous waste: No  
 Mixed waste (haz. and radioactive): No  
 Recycler of hazardous waste: No  
 Transporter of hazardous waste: No  
 Treater, storer or disposer of HW: No  
 Underground injection activity: No  
 On-site burner exemption: No  
 Furnace exemption: No  
 Used oil fuel burner: No  
 Used oil processor: No  
 User oil refiner: No  
 Used oil fuel marketer to burner: No  
 Used oil Specification marketer: No  
 Used oil transfer facility: No  
 Used oil transporter: No

Historical Generators:

Date form received by agency: 06/24/1991  
 Site name: PENSKE TRUCK LEASING CO., L.P.  
 Classification: Large Quantity Generator

Date form received by agency: 11/06/1985  
 Site name: PENSKE TRUCK LEASING CO LP  
 Classification: Large Quantity Generator

Facility Has Received Notices of Violations:

Regulation violated: FR - 262.10-12.A  
 Area of violation: Generators - General  
 Date violation determined: 07/06/1994  
 Date achieved compliance: 07/06/1999  
 Violation lead agency: State  
 Enforcement action: Not reported  
 Enforcement action date: Not reported  
 Enf. disposition status: Not reported  
 Enf. disp. status date: Not reported  
 Enforcement lead agency: Not reported  
 Proposed penalty amount: Not reported  
 Final penalty amount: Not reported  
 Paid penalty amount: Not reported

Regulation violated: FR - 262.10-12.A  
 Area of violation: Generators - General  
 Date violation determined: 01/10/1992  
 Date achieved compliance: 07/06/1994  
 Violation lead agency: State  
 Enforcement action: Not reported  
 Enforcement action date: Not reported

MAP FINDINGS

Map ID  
 Direction  
 Distance  
 Distance (ft.)Site

EDR ID Number  
 EPA ID Number

Database(s)

**PENSKE TRUCK LEASING CO LP (Continued)**

**1000383078**

Enf. disposition status: Not reported  
 Enf. disp. status date: Not reported  
 Enforcement lead agency: Not reported  
 Proposed penalty amount: Not reported  
 Final penalty amount: Not reported  
 Paid penalty amount: Not reported

Evaluation Action Summary:

Evaluation date: 01/21/2004  
 Evaluation: COMPLIANCE EVALUATION INSPECTION ON-SITE  
 Area of violation: Not reported  
 Date achieved compliance: Not reported  
 Evaluation lead agency: State Contractor/Grantee

Evaluation date: 07/06/1994  
 Evaluation: COMPLIANCE EVALUATION INSPECTION ON-SITE  
 Area of violation: Generators - General  
 Date achieved compliance: 07/06/1999  
 Evaluation lead agency: State Contractor/Grantee

Evaluation date: 01/10/1992  
 Evaluation: COMPLIANCE EVALUATION INSPECTION ON-SITE  
 Area of violation: Generators - General  
 Date achieved compliance: 07/06/1994  
 Evaluation lead agency: State Contractor/Grantee

FINDS:

Registry ID: 110002653405

Environmental Interest/Information System

California Hazardous Waste Tracking System - Datamart (HWTS-DATAMART) provides California with information on hazardous waste shipments for generators, transporters, and treatment, storage, and disposal facilities.

RCRAInfo is a national information system that supports the Resource Conservation and Recovery Act (RCRA) program through the tracking of events and activities related to facilities that generate, transport, and treat, store, or dispose of hazardous waste. RCRAInfo allows RCRA program staff to track the notification, permit, compliance, and corrective action activities required under RCRA.

STATE MASTER

21

**LEASEWAY TRANSPORTATION  
 4285 CAMINO DEL RIO  
 SAN DEIGO, CA 92120**

**CA HIST CORTESE S104746099  
 N/A**

HIST CORTESE:

Region: CORTESE  
 Facility County Code: 37  
 Reg By: LTNKA  
 Reg Id: 9UT396

MAP FINDINGS

Map ID  
 Direction  
 Distance  
 Distance (ft.)Site

EDR ID Number

Database(s) EPA ID Number

21

CA CHMIRS S100219768  
 N/A

**I-8 EAST @ FAIRMONT AVENUE  
 SAN DIEGO, CA 92117**

CHMIRS:

OES Incident Number:	9010507
OES notification:	Not reported
OES Date:	Not reported
OES Time:	Not reported
Incident Date:	25-APR-90
<b>Date Completed:</b>	<b>25-APR-90</b>
Property Use:	961
Agency Id Number:	37140
Agency Incident Number:	053454
Time Notified:	619
Time Completed:	714
Surrounding Area:	500
Estimated Temperature:	65
Property Management:	S
More Than Two Substances Involved?:	N
Resp Agncy Personel # Of Decontaminated:	0
Responding Agency Personel # Of Injuries:	0
Responding Agency Personel # Of Fatalities:	0
Others Number Of Decontaminated:	0
Others Number Of Injuries:	0
Others Number Of Fatalities:	0
Vehicle Make/year:	WHITE FREIGHTLINER
Vehicle License Number:	1N99133
Vehicle State:	CA
Vehicle Id Number:	Not reported
CA DOT PUC/ICC Number:	Not reported
Company Name:	RALPHS
Reporting Officer Name/ID:	GREG DONNELLY
Report Date:	26-APR-90
Facility Telephone:	619 533-4300
Waterway Involved:	Not reported
Waterway:	Not reported
Spill Site:	Not reported
Cleanup By:	Not reported
Containment:	Not reported
What Happened:	Not reported
Type:	Not reported
Measure:	Not reported
Other:	Not reported
Date/Time:	Not reported
Year:	88-92
Agency:	Not reported
Incident Date:	Not reported
Admin Agency:	Not reported
Amount:	Not reported
Contained:	Not reported
Site Type:	Not reported
E Date:	13-MAY-91
Substance:	Not reported
Unknown:	Not reported
Substance #2:	Not reported
Substance #3:	Not reported
Evacuations:	Not reported
Number of Injuries:	Not reported



MAP FINDINGS

Map ID  
 Direction  
 Distance  
 Distance (ft.)Site

EDR ID Number

Database(s) EPA ID Number

(Continued)

S100219768

Number of Fatalities: Not reported  
 #1 Pipeline: Not reported  
 #2 Pipeline: Not reported  
 #3 Pipeline: Not reported  
 #1 Vessel >= 300 Tons: Not reported  
 #2 Vessel >= 300 Tons: Not reported  
 #3 Vessel >= 300 Tons: Not reported  
 Evacs: Not reported  
 Injuries: Not reported  
 Fataals: Not reported  
 Comments: N  
 Description: Not reported

21

**QUICKI OIL CHANGE**  
**4232 CAMINO DEL RIO N**  
**SAN DIEGO, CA 92108**

CA AST A100346064  
 N/A

AST:

Certified Unified Program Agencies: San Diego  
 Owner: MITCH MOSHTAGHI  
 Total Gallons: 5040

21

**4242 CAMINO DEL RIO N**  
**SAN DIEGO, CA 92108**

EDR US Hist Cleaners 1015059535  
 N/A

EDR Historical Cleaners:

Name: ROYAL TOUCH DELUXE DRY CLNR  
 Year: 2001  
 Address: 4242 CAMINO DEL RIO N

Name: ROYAL TOUCH DELUXE DRY CLNR  
 Year: 2002  
 Address: 4242 CAMINO DEL RIO N

Name: THE ROYAL TOUCH DLX DRY CLNR  
 Year: 2003  
 Address: 4242 CAMINO DEL RIO N

Name: THE ROYAL TOUCH DLX DRY CLNR  
 Year: 2004  
 Address: 4242 CAMINO DEL RIO N

Name: ROYAL TOUCH DRY CLEANERS  
 Year: 2005  
 Address: 4242 CAMINO DEL RIO N

Name: ROYAL TOUCH DRY CLEANERS  
 Year: 2006  
 Address: 4242 CAMINO DEL RIO N

Name: ROYAL TOUCH DRY CLEANERS  
 Year: 2007  
 Address: 4242 CAMINO DEL RIO N

Name: ROYAL TOUCH DRY CLEANERS

MAP FINDINGS

Map ID  
 Direction  
 Distance  
 Distance (ft.)Site

EDR ID Number  
 EPA ID Number

Database(s)

(Continued)

1015059535

Year: 2008  
 Address: 4242 CAMINO DEL RIO N  
  
 Name: ROYAL TOUCH DELUXE DRY CLNRS  
 Year: 2010  
 Address: 4242 CAMINO DEL RIO N

21

**BODY BEAUTIFUL CAR WASH**  
**4282 N CAMINO DEL RIO NORTH**  
**SAN DIEGO, CA 92108**

CA SWEEPS UST

S106923460  
 N/A

SWEEPS UST:

Status: Active  
 Comp Number: 26534  
 Number: 9  
 Board Of Equalization: 44-023695  
 Referral Date: Not reported  
 Action Date: 06-26-92  
 Created Date: 02-29-88  
 Owner Tank Id: Not reported  
 SWRCB Tank Id: 37-000-026534-000001  
 Tank Status: A  
 Capacity: 10000  
 Active Date: Not reported  
 Tank Use: M.V. FUEL  
 STG: P  
 Content: REG UNLEADED  
 Number Of Tanks: 4

Status: Active  
 Comp Number: 26534  
 Number: 9  
 Board Of Equalization: 44-023695  
 Referral Date: Not reported  
 Action Date: 06-26-92  
 Created Date: 02-29-88  
 Owner Tank Id: Not reported  
 SWRCB Tank Id: 37-000-026534-000002  
 Tank Status: A  
 Capacity: 10000  
 Active Date: Not reported  
 Tank Use: M.V. FUEL  
 STG: P  
 Content: LEADED  
 Number Of Tanks: Not reported

Status: Active  
 Comp Number: 26534  
 Number: 9  
 Board Of Equalization: 44-023695  
 Referral Date: Not reported  
 Action Date: 06-26-92  
 Created Date: 02-29-88  
 Owner Tank Id: Not reported  
 SWRCB Tank Id: 37-000-026534-000003  
 Tank Status: A  
 Capacity: 10000  
 Active Date: Not reported

MAP FINDINGS

Map ID  
 Direction  
 Distance  
 Distance (ft.)Site

EDR ID Number  
 EPA ID Number

Database(s)

**BODY BEAUTIFUL CAR WASH (Continued)**

**S106923460**

Tank Use: M.V. FUEL  
 STG: P  
 Content: OTHER  
 Number Of Tanks: Not reported

Status: Active  
 Comp Number: 26534  
 Number: 9  
 Board Of Equalization: 44-023695  
 Referral Date: Not reported  
 Action Date: 06-26-92  
 Created Date: 02-29-88  
 Owner Tank Id: Not reported  
 SWRCB Tank Id: 37-000-026534-000004  
 Tank Status: A  
 Capacity: 10000  
 Active Date: Not reported  
 Tank Use: M.V. FUEL  
 STG: P  
 Content: REG UNLEADED  
 Number Of Tanks: Not reported

21

**BODY BEAUTIFUL CAR WASH INC**  
**4282 CAMINO DEL RIO N**  
**SAN DIEGO, CA 92108**

**FINDS 1006823775**  
**CA LUST N/A**  
**CA UST**  
**CA EMI**  
**CA SAN DIEGO CO. SAM**

**FINDS:**

Registry ID: 110013823470

Environmental Interest/Information System  
 CRITERIA AND HAZARDOUS AIR POLLUTANT INVENTORY

**LUST:**

Region: STATE  
 Global Id: T0607386532  
 Latitude: 32.780262  
 Longitude: -117.102365  
 Case Type: LUST Cleanup Site  
 Status: Completed - Case Closed  
 Status Date: 03/27/2013  
 Lead Agency: SAN DIEGO COUNTY LOP  
 Case Worker: EM  
 Local Agency: SAN DIEGO COUNTY LOP  
 RB Case Number: Not reported  
 LOC Case Number: H26534-001  
 File Location: Local Agency  
 Potential Media Affect: Aquifer used for drinking water supply, Other Groundwater (uses other than drinking water), Soil

Potential Contaminants of Concern: Diesel  
 Site History: MTBE contamination was discovered following replacement of USTs. Site assessment and monitoring indicates that the MTBE plume is of limited extent and is decreasing in concentration. No other hydrocarbon constituents have been found. MtBE estimated to degrade by June 2015.

MAP FINDINGS

Map ID  
 Direction  
 Distance  
 Distance (ft.)Site

EDR ID Number  
 EPA ID Number

Database(s)

**BODY BEAUTIFUL CAR WASH INC (Continued)**

**1006823775**

CAP for natural attenuation approved.

[Click here to access the California GeoTracker records for this facility:](#)

Contact:

Global Id: T0607386532  
 Contact Type: Local Agency Caseworker  
 Contact Name: EWAN MOFFAT  
 Organization Name: SAN DIEGO COUNTY LOP  
 Address: P.O. Box 129261  
 City: San Diego  
 Email: ewan.moffat@sdcounty.ca.gov  
 Phone Number: Not reported

Status History:

Global Id: T0607386532  
 Status: Completed - Case Closed  
 Status Date: 03/27/2013

Global Id: T0607386532  
 Status: Open - Verification Monitoring  
 Status Date: 07/01/2003

Global Id: T0607386532  
 Status: Open - Verification Monitoring  
 Status Date: 06/21/2011

Global Id: T0607386532  
 Status: Open - Case Begin Date  
 Status Date: 11/05/2002

Global Id: T0607386532  
 Status: Open - Remediation  
 Status Date: 05/29/2008

Global Id: T0607386532  
 Status: Open - Remediation  
 Status Date: 06/21/2011

Regulatory Activities:

Global Id: T0607386532  
 Action Type: Other  
 Date: 11/05/2002  
 Action: Leak Began

Global Id: T0607386532  
 Action Type: ENFORCEMENT  
 Date: 04/26/2011  
 Action: Letter - Notice

Global Id: T0607386532  
 Action Type: ENFORCEMENT  
 Date: 12/01/2010  
 Action: Technical Correspondence / Assistance / Other

Global Id: T0607386532  
 Action Type: ENFORCEMENT

MAP FINDINGS

Map ID  
 Direction  
 Distance  
 Distance (ft.)Site

EDR ID Number

Database(s) EPA ID Number

**BODY BEAUTIFUL CAR WASH INC (Continued)**

**1006823775**

Date: 02/01/2011  
 Action: Technical Correspondence / Assistance / Other

Global Id: T0607386532  
 Action Type: Other  
 Date: 11/05/2002  
 Action: Leak Discovery

Global Id: T0607386532  
 Action Type: REMEDIATION  
 Date: 11/14/2002  
 Action: Excavation

Global Id: T0607386532  
 Action Type: ENFORCEMENT  
 Date: 04/06/2011  
 Action: Technical Correspondence / Assistance / Other

Global Id: T0607386532  
 Action Type: ENFORCEMENT  
 Date: 11/07/2011  
 Action: Technical Correspondence / Assistance / Other

Global Id: T0607386532  
 Action Type: Other  
 Date: 11/05/2002  
 Action: Leak Stopped

Global Id: T0607386532  
 Action Type: ENFORCEMENT  
 Date: 11/03/2003  
 Action: Notice of Responsibility

Global Id: T0607386532  
 Action Type: ENFORCEMENT  
 Date: 03/27/2013  
 Action: Closure/No Further Action Letter

Global Id: T0607386532  
 Action Type: Other  
 Date: 11/12/2002  
 Action: Leak Reported

Global Id: T0607386532  
 Action Type: ENFORCEMENT  
 Date: 11/03/2010  
 Action: Technical Correspondence / Assistance / Other

Global Id: T0607386532  
 Action Type: ENFORCEMENT  
 Date: 11/17/2010  
 Action: Technical Correspondence / Assistance / Other

Global Id: T0607386532  
 Action Type: ENFORCEMENT  
 Date: 07/09/2009  
 Action: Letter - Notice

MAP FINDINGS

Map ID  
 Direction  
 Distance  
 Distance (ft.)Site

EDR ID Number  
 EPA ID Number

Database(s)

**BODY BEAUTIFUL CAR WASH INC (Continued)**

**1006823775**

Global Id: T0607386532  
 Action Type: RESPONSE  
 Date: 06/19/2010  
 Action: CAP/RAP - Other Report

Global Id: T0607386532  
 Action Type: RESPONSE  
 Date: 11/12/2010  
 Action: Clean Up Fund - 5-Year Review Summary - Regulator Responded

Global Id: T0607386532  
 Action Type: RESPONSE  
 Date: 09/23/2011  
 Action: Clean Up Fund - 5-Year Review Summary - Regulator Responded

**UST:**

Facility ID: H26534  
 Permitting Agency: SAN DIEGO COUNTY  
 Latitude: 32.781613  
 Longitude: -117.101046

**EMI:**

Year: 1999  
 County Code: 37  
 Air Basin: SD  
 Facility ID: 88010  
 Air District Name: SD  
 SIC Code: 5541  
 Air District Name: SAN DIEGO COUNTY APCD  
 Community Health Air Pollution Info System: Not reported  
 Consolidated Emission Reporting Rule: Not reported  
 Total Organic Hydrocarbon Gases Tons/Yr: 5  
 Reactive Organic Gases Tons/Yr: 5  
 Carbon Monoxide Emissions Tons/Yr: 0  
 NOX - Oxides of Nitrogen Tons/Yr: 0  
 SOX - Oxides of Sulphur Tons/Yr: 0  
 Particulate Matter Tons/Yr: 0  
 Part. Matter 10 Micrometers & Smlr Tons/Yr: 0

Year: 2000  
 County Code: 37  
 Air Basin: SD  
 Facility ID: 88010  
 Air District Name: SD  
 SIC Code: 5541  
 Air District Name: SAN DIEGO COUNTY APCD  
 Community Health Air Pollution Info System: Not reported  
 Consolidated Emission Reporting Rule: Not reported  
 Total Organic Hydrocarbon Gases Tons/Yr: 5  
 Reactive Organic Gases Tons/Yr: 5  
 Carbon Monoxide Emissions Tons/Yr: 0  
 NOX - Oxides of Nitrogen Tons/Yr: 0  
 SOX - Oxides of Sulphur Tons/Yr: 0  
 Particulate Matter Tons/Yr: 0  
 Part. Matter 10 Micrometers & Smlr Tons/Yr: 0

MAP FINDINGS

Map ID  
 Direction  
 Distance  
 Distance (ft.)Site

EDR ID Number

Database(s) EPA ID Number

**BODY BEAUTIFUL CAR WASH INC (Continued)**

**1006823775**

Year: 2001  
 County Code: 37  
 Air Basin: SD  
 Facility ID: 88010  
 Air District Name: SD  
 SIC Code: 5541  
 Air District Name: SAN DIEGO COUNTY APCD  
 Community Health Air Pollution Info System: Not reported  
 Consolidated Emission Reporting Rule: Not reported  
 Total Organic Hydrocarbon Gases Tons/Yr: 5  
 Reactive Organic Gases Tons/Yr: 5  
 Carbon Monoxide Emissions Tons/Yr: 0  
 NOX - Oxides of Nitrogen Tons/Yr: 0  
 SOX - Oxides of Sulphur Tons/Yr: 0  
 Particulate Matter Tons/Yr: 0  
 Part. Matter 10 Micrometers & Smlr Tons/Yr: 0

Year: 2002  
 County Code: 37  
 Air Basin: SD  
 Facility ID: 88010  
 Air District Name: SD  
 SIC Code: 5541  
 Air District Name: SAN DIEGO COUNTY APCD  
 Community Health Air Pollution Info System: Not reported  
 Consolidated Emission Reporting Rule: Not reported  
 Total Organic Hydrocarbon Gases Tons/Yr: 5  
 Reactive Organic Gases Tons/Yr: 5  
 Carbon Monoxide Emissions Tons/Yr: 0  
 NOX - Oxides of Nitrogen Tons/Yr: 0  
 SOX - Oxides of Sulphur Tons/Yr: 0  
 Particulate Matter Tons/Yr: 0  
 Part. Matter 10 Micrometers & Smlr Tons/Yr: 0

Year: 2003  
 County Code: 37  
 Air Basin: SD  
 Facility ID: 88010  
 Air District Name: SD  
 SIC Code: 5541  
 Air District Name: SAN DIEGO COUNTY APCD  
 Community Health Air Pollution Info System: Not reported  
 Consolidated Emission Reporting Rule: Not reported  
 Total Organic Hydrocarbon Gases Tons/Yr: 5  
 Reactive Organic Gases Tons/Yr: 5  
 Carbon Monoxide Emissions Tons/Yr: 0  
 NOX - Oxides of Nitrogen Tons/Yr: 0  
 SOX - Oxides of Sulphur Tons/Yr: 0  
 Particulate Matter Tons/Yr: 0  
 Part. Matter 10 Micrometers & Smlr Tons/Yr: 0

Year: 2004  
 County Code: 37  
 Air Basin: SD  
 Facility ID: 88010  
 Air District Name: SD  
 SIC Code: 5541

MAP FINDINGS

Map ID  
 Direction  
 Distance  
 Distance (ft.)Site

EDR ID Number  
 EPA ID Number

Database(s)

**BODY BEAUTIFUL CAR WASH INC (Continued)**

**1006823775**

Air District Name: SAN DIEGO COUNTY APCD  
 Community Health Air Pollution Info System: Not reported  
 Consolidated Emission Reporting Rule: Not reported  
 Total Organic Hydrocarbon Gases Tons/Yr: 4.8509748  
 Reactive Organic Gases Tons/Yr: 4.8509748  
 Carbon Monoxide Emissions Tons/Yr: 0  
 NOX - Oxides of Nitrogen Tons/Yr: 0  
 SOX - Oxides of Sulphur Tons/Yr: 0  
 Particulate Matter Tons/Yr: 0  
 Part. Matter 10 Micrometers & Smlr Tons/Yr: 0

Year: 2005  
 County Code: 37  
 Air Basin: SD  
 Facility ID: 88010  
 Air District Name: SD  
 SIC Code: 5541  
 Air District Name: SAN DIEGO COUNTY APCD  
 Community Health Air Pollution Info System: Not reported  
 Consolidated Emission Reporting Rule: Not reported  
 Total Organic Hydrocarbon Gases Tons/Yr: 4.8509748  
 Reactive Organic Gases Tons/Yr: 4.8509748  
 Carbon Monoxide Emissions Tons/Yr: 0  
 NOX - Oxides of Nitrogen Tons/Yr: 0  
 SOX - Oxides of Sulphur Tons/Yr: 0  
 Particulate Matter Tons/Yr: 0  
 Part. Matter 10 Micrometers & Smlr Tons/Yr: 0

Year: 2006  
 County Code: 37  
 Air Basin: SD  
 Facility ID: 88010  
 Air District Name: SD  
 SIC Code: 5541  
 Air District Name: SAN DIEGO COUNTY APCD  
 Community Health Air Pollution Info System: Not reported  
 Consolidated Emission Reporting Rule: Not reported  
 Total Organic Hydrocarbon Gases Tons/Yr: 2.34  
 Reactive Organic Gases Tons/Yr: 2.34  
 Carbon Monoxide Emissions Tons/Yr: 0  
 NOX - Oxides of Nitrogen Tons/Yr: 0  
 SOX - Oxides of Sulphur Tons/Yr: 0  
 Particulate Matter Tons/Yr: 0  
 Part. Matter 10 Micrometers & Smlr Tons/Yr: 0

Year: 2007  
 County Code: 37  
 Air Basin: SD  
 Facility ID: 88010  
 Air District Name: SD  
 SIC Code: 5541  
 Air District Name: SAN DIEGO COUNTY APCD  
 Community Health Air Pollution Info System: Not reported  
 Consolidated Emission Reporting Rule: Not reported  
 Total Organic Hydrocarbon Gases Tons/Yr: 2.34  
 Reactive Organic Gases Tons/Yr: 2.34  
 Carbon Monoxide Emissions Tons/Yr: 0



MAP FINDINGS

Map ID  
 Direction  
 Distance  
 Distance (ft.)Site

EDR ID Number

Database(s) EPA ID Number

**BODY BEAUTIFUL CAR WASH INC (Continued)**

**1006823775**

NOX - Oxides of Nitrogen Tons/Yr:	0
SOX - Oxides of Sulphur Tons/Yr:	0
Particulate Matter Tons/Yr:	0
Part. Matter 10 Micrometers & Smlr Tons/Yr:	0
Year:	2008
County Code:	37
Air Basin:	SD
Facility ID:	88010
Air District Name:	SD
SIC Code:	5541
Air District Name:	SAN DIEGO COUNTY APCD
Community Health Air Pollution Info System:	Not reported
Consolidated Emission Reporting Rule:	Not reported
Total Organic Hydrocarbon Gases Tons/Yr:	2.34
Reactive Organic Gases Tons/Yr:	2.34
Carbon Monoxide Emissions Tons/Yr:	0
NOX - Oxides of Nitrogen Tons/Yr:	0
SOX - Oxides of Sulphur Tons/Yr:	0
Particulate Matter Tons/Yr:	0
Part. Matter 10 Micrometers & Smlr Tons/Yr:	0
Year:	2009
County Code:	37
Air Basin:	SD
Facility ID:	88010
Air District Name:	SD
SIC Code:	5541
Air District Name:	SAN DIEGO COUNTY APCD
Community Health Air Pollution Info System:	Not reported
Consolidated Emission Reporting Rule:	Not reported
Total Organic Hydrocarbon Gases Tons/Yr:	2.3399999999999999
Reactive Organic Gases Tons/Yr:	2.3399999999999999
Carbon Monoxide Emissions Tons/Yr:	0
NOX - Oxides of Nitrogen Tons/Yr:	0
SOX - Oxides of Sulphur Tons/Yr:	0
Particulate Matter Tons/Yr:	0
Part. Matter 10 Micrometers & Smlr Tons/Yr:	0
Year:	2010
County Code:	37
Air Basin:	SD
Facility ID:	88010
Air District Name:	SD
SIC Code:	5541
Air District Name:	SAN DIEGO COUNTY APCD
Community Health Air Pollution Info System:	Not reported
Consolidated Emission Reporting Rule:	Not reported
Total Organic Hydrocarbon Gases Tons/Yr:	2.3399999999999999
Reactive Organic Gases Tons/Yr:	2.3399999999999999
Carbon Monoxide Emissions Tons/Yr:	0
NOX - Oxides of Nitrogen Tons/Yr:	0
SOX - Oxides of Sulphur Tons/Yr:	0
Particulate Matter Tons/Yr:	0
Part. Matter 10 Micrometers & Smlr Tons/Yr:	0
Year:	2011

MAP FINDINGS

Map ID  
 Direction  
 Distance  
 Distance (ft.)Site

EDR ID Number  
 EPA ID Number

Database(s)

**BODY BEAUTIFUL CAR WASH INC (Continued)**

**1006823775**

County Code: 37  
 Air Basin: SD  
 Facility ID: 88010  
 Air District Name: SD  
 SIC Code: 5541  
 Air District Name: SAN DIEGO COUNTY APCD  
 Community Health Air Pollution Info System: Not reported  
 Consolidated Emission Reporting Rule: Not reported  
 Total Organic Hydrocarbon Gases Tons/Yr: 2.34  
 Reactive Organic Gases Tons/Yr: 2.34  
 Carbon Monoxide Emissions Tons/Yr: 0  
 NOX - Oxides of Nitrogen Tons/Yr: 0  
 SOX - Oxides of Sulphur Tons/Yr: 0  
 Particulate Matter Tons/Yr: 0  
 Part. Matter 10 Micrometers & Smlr Tons/Yr: 0

Year: 2012  
 County Code: 37  
 Air Basin: SD  
 Facility ID: 88010  
 Air District Name: SD  
 SIC Code: 5541  
 Air District Name: SAN DIEGO COUNTY APCD  
 Community Health Air Pollution Info System: Not reported  
 Consolidated Emission Reporting Rule: Not reported  
 Total Organic Hydrocarbon Gases Tons/Yr: 2.34  
 Reactive Organic Gases Tons/Yr: 2.34  
 Carbon Monoxide Emissions Tons/Yr: 0  
 NOX - Oxides of Nitrogen Tons/Yr: 0  
 SOX - Oxides of Sulphur Tons/Yr: 0  
 Particulate Matter Tons/Yr: 0  
 Part. Matter 10 Micrometers & Smlr Tons/Yr: 0

**SAN DIEGO CO. SAM:**

Case Number: H26534-001  
 Agency: DEH Site Assessment & Mitigation  
**Funding: LOP - State Fund**  
 Facility Type: Soils Only  
 Facility Status: Remedial Investigation  
 Date: 3/23/2006  
 Date Began: 11/5/2002

21

EDR US Hist Auto Stat 1015490929  
 N/A

**4282 CAMINO DEL RIO N  
 SAN DIEGO, CA 92108**

EDR Historical Auto Stations:

Name: MOBIL OIL CORPORATION SERVICE STATIONS  
 Year: 1999  
 Address: 4282 CAMINO DEL RIO N

Name: MOBIL OIL CORPORATION SERVICE STATIONS  
 Year: 2000  
 Address: 4282 CAMINO DEL RIO N

MAP FINDINGS

Map ID  
 Direction  
 Distance  
 Distance (ft.)Site  
 Database(s)  
 EDR ID Number  
 EPA ID Number

21 **ANGELICA HEALTHCARE SERVICE GROUP** **EDR US Hist Cleaners** **1009130376**  
**5802 FAIRMOUNT AVE** **N/A**  
**SAN DIEGO, CA**

EDR Historical Cleaners:

Name: BLUE SEAL LAUNDRY & DRY CLEANERS  
 Year: 1961  
 Type: LAUNDRIES

Name: BLUE SEAL LAUNDRY & DRY CLEANERS  
 Year: 1975  
 Type: LAUNDRIES AND DRY CLEANERS

Name: ANGELICA HEALTHCARE SERVICE GROUP  
 Year: 1984  
 Type: LAUNDRIES AND DRY CLEANERS

21 **5812 FAIRMOUNT AVE** **EDR US Hist Auto Stat** **1015560830**  
**SAN DIEGO, CA 92120** **N/A**

EDR Historical Auto Stations:

Name: CALIFORNIA AUTO SOURCE  
 Year: 2003  
 Address: 5812 FAIRMOUNT AVE

21 **SAN DIEGO DATSUN** **CA HIST UST** **1000110744**  
**5812 FAIRMOUNT AVE** **CA SWEEPS UST** **N/A**  
**SAN DIEGO, CA 92120**

HIST UST:

Region: STATE  
 Facility ID: 00000038831  
 Facility Type: Other  
 Other Type: AUTOMOBILE DEALERSHI  
 Contact Name: Not reported  
 Telephone: 6192802252  
 Owner Name: ECONOMY CAR CENTER, INC  
 Owner Address: 5812 N. FAIRMOUNT  
 Owner City,St,Zip: SAN DIEGO, CA 92120  
 Total Tanks: 0003

Tank Num: 001  
 Container Num: 1  
 Year Installed: 1972  
 Tank Capacity: 00000500  
 Tank Used for: WASTE  
 Type of Fuel: WASTE OIL  
 Container Construction Thickness: Not reported  
 Leak Detection: Visual

Tank Num: 002  
 Container Num: 2  
 Year Installed: 1972  
 Tank Capacity: 00002000  
 Tank Used for: PRODUCT  
 Type of Fuel: UNLEADED  
 Container Construction Thickness: Not reported

MAP FINDINGS

Map ID  
 Direction  
 Distance  
 Distance (ft.)Site

EDR ID Number  
 EPA ID Number

Database(s)

**SAN DIEGO DATSUN (Continued)**

**1000110744**

Leak Detection: Visual, Stock Inventor, Pressure Test

Tank Num: 003  
 Container Num: 3  
 Year Installed: 1972  
 Tank Capacity: 00000500  
 Tank Used for: WASTE  
 Type of Fuel: WASTE OIL  
 Container Construction Thickness: Not reported  
 Leak Detection: Visual

**SWEEPS UST:**

Status: Active  
 Comp Number: 13251  
 Number: 9  
 Board Of Equalization: 44-022739  
 Referral Date: Not reported  
 Action Date: 06-26-92  
 Created Date: 02-29-88  
 Owner Tank Id: Not reported  
 SWRCB Tank Id: 37-000-013251-000004  
 Tank Status: A  
 Capacity: 1000  
 Active Date: Not reported  
 Tank Use: PETROLEUM  
 STG: W  
 Content: Not reported  
 Number Of Tanks: 1

Status: Not reported  
 Comp Number: 13251  
 Number: Not reported  
 Board Of Equalization: 44-022739  
 Referral Date: Not reported  
 Action Date: Not reported  
 Created Date: Not reported  
 Owner Tank Id: Not reported  
 SWRCB Tank Id: 37-000-013251-000001  
 Tank Status: Not reported  
 Capacity: 550  
 Active Date: Not reported  
 Tank Use: PETROLEUM  
 STG: WASTE  
 Content: Not reported  
 Number Of Tanks: 3

Status: Not reported  
 Comp Number: 13251  
 Number: Not reported  
 Board Of Equalization: 44-022739  
 Referral Date: Not reported  
 Action Date: Not reported  
 Created Date: Not reported  
 Owner Tank Id: Not reported  
 SWRCB Tank Id: 37-000-013251-000002  
 Tank Status: Not reported  
 Capacity: 2000

MAP FINDINGS

Map ID  
 Direction  
 Distance  
 Distance (ft.)Site

EDR ID Number  
 EPA ID Number

Database(s)

**SAN DIEGO DATSUN (Continued)**

**1000110744**

Active Date: Not reported  
 Tank Use: M.V. FUEL  
 STG: PRODUCT  
 Content: REG UNLEADED  
 Number Of Tanks: Not reported  
  
 Status: Not reported  
 Comp Number: 13251  
 Number: Not reported  
 Board Of Equalization: 44-022739  
 Referral Date: Not reported  
 Action Date: Not reported  
 Created Date: Not reported  
 Owner Tank Id: Not reported  
 SWRCB Tank Id: 37-000-013251-000003  
 Tank Status: Not reported  
 Capacity: 1000  
 Active Date: Not reported  
 Tank Use: PETROLEUM  
 STG: WASTE  
 Content: Not reported  
 Number Of Tanks: Not reported

21

**SAN DIEGO NISSAN  
 5812 N FAIRMOUNT  
 SAN DIEGO, CA 92120**

**RCRA NonGen / NLR 1000110733  
 FINDS CAD981686967  
 CA HIST CORTESE  
 CA LUST  
 CA HAZNET**

RCRA NonGen / NLR:

Date form received by agency: 09/10/1996  
 Facility name: SAN DIEGO NISSAN  
 Facility address: 5812 N FAIRMOUNT  
 SAN DIEGO, CA 92120  
 EPA ID: CAD981686967  
 Mailing address: N FAIRMOUNT  
 SAN DIEGO, CA 92120  
 Contact: ROBERT T EHERENFELDT  
 Contact address: 5812 N FAIRMOUNT  
 SAN DIEGO, CA 92120  
 Contact country: US  
 Contact telephone: (619) 280-2252  
 Contact email: Not reported  
 EPA Region: 09  
 Classification: Non-Generator  
 Description: Handler: Non-Generators do not presently generate hazardous waste

Owner/Operator Summary:

Owner/operator name: ROBERT EHERENFELDT  
 Owner/operator address: NOT REQUIRED  
 NOT REQUIRED, ME 99999  
 Owner/operator country: Not reported  
 Owner/operator telephone: (415) 555-1212  
 Legal status: Private  
 Owner/Operator Type: Owner  
 Owner/Op start date: Not reported  
 Owner/Op end date: Not reported

MAP FINDINGS

Map ID  
 Direction  
 Distance  
 Distance (ft.)Site

EDR ID Number  
 EPA ID Number

Database(s)

**SAN DIEGO NISSAN (Continued)**

**1000110733**

Owner/operator name: NOT REQUIRED  
 Owner/operator address: NOT REQUIRED  
 NOT REQUIRED, ME 99999  
 Owner/operator country: Not reported  
 Owner/operator telephone: (415) 555-1212  
 Legal status: Private  
 Owner/Operator Type: Operator  
 Owner/Op start date: Not reported  
 Owner/Op end date: Not reported

**Handler Activities Summary:**

U.S. importer of hazardous waste: No  
 Mixed waste (haz. and radioactive): No  
 Recycler of hazardous waste: No  
 Transporter of hazardous waste: No  
 Treater, storer or disposer of HW: No  
 Underground injection activity: No  
 On-site burner exemption: No  
 Furnace exemption: No  
 Used oil fuel burner: No  
 Used oil processor: No  
 User oil refiner: No  
 Used oil fuel marketer to burner: No  
 Used oil Specification marketer: No  
 Used oil transfer facility: No  
 Used oil transporter: No

Violation Status: No violations found

**FINDS:**

Registry ID: 110002752879

**Environmental Interest/Information System**

RCRAInfo is a national information system that supports the Resource Conservation and Recovery Act (RCRA) program through the tracking of events and activities related to facilities that generate, transport, and treat, store, or dispose of hazardous waste. RCRAInfo allows RCRA program staff to track the notification, permit, compliance, and corrective action activities required under RCRA.

**HIST CORTESE:**

Region: CORTESE  
 Facility County Code: 37  
 Reg By: LTNKA  
 Reg Id: 9UT847

**LUST REG 9:**

Region: 9  
 Status: Case Closed  
 Case Number: 9UT847  
 Local Case: H13251-001  
 Substance: Waste Oil  
 Qty Leaked: Not reported  
 Abate Method: Not reported

MAP FINDINGS

Map ID  
 Direction  
 Distance  
 Distance (ft.)Site

EDR ID Number  
 EPA ID Number

Database(s)

**SAN DIEGO NISSAN (Continued)**

**1000110733**

Local Agency: San Diego  
 How Found: Tank Closure  
 How Stopped: Close Tank  
 Source: Tank  
 Cause: Corrosion  
 Lead Agency: Local Agency  
 Case Type: Aquifer affected  
 Date Found: 11/16/1987  
 Date Stopped: 11/16/1987  
 Confirm Date: 11/25/1987  
 Submit Workplan: Not reported  
 Prelim Assess: 12/07/1987  
 Desc Pollution: Not reported  
 Remed Plan: / /  
 Remed Action: Not reported  
 Began Monitor: Not reported  
 Release Date: 11/25/1987  
 Enforce Date: Not reported  
 Closed Date: 1/19/88  
 Enforce Type: Not reported  
 Pilot Program: LOP  
 Basin Number: 907.11  
 GW Depth: Not reported  
 Beneficial Use: Municipal groundwater use  
 NPDES Number: Not reported  
 Priority: Low priority. Priority ranking can change over time.  
 File Disp: File archived, case closed and file moved to storage  
 Interim Remedial Actions: Yes  
 Cleanup and Abatement order Number: Not reported  
 Waste Discharge Requirement Number: Not reported

HAZNET:

envid: 1000110733  
 Year: 1996  
 GEPAID: CAD981686967  
 Contact: SAN DIEGO NISSAN  
 Telephone: 6192802252  
 Mailing Name: Not reported  
 Mailing Address: 5202 KEARNY MESA RD  
 Mailing City,St,Zip: SAN DIEGO, CA 921111801  
 Gen County: Not reported  
 TSD EPA ID: CAD093459485  
 TSD County: Not reported  
 Waste Category: Unspecified solvent mixture  
 Disposal Method: Transfer Station  
 Tons: .0166  
 Facility County: San Diego

envid: 1000110733  
 Year: 1996  
 GEPAID: CAD981686967  
 Contact: SAN DIEGO NISSAN  
 Telephone: 6192802252  
 Mailing Name: Not reported  
 Mailing Address: 5202 KEARNY MESA RD  
 Mailing City,St,Zip: SAN DIEGO, CA 921111801  
 Gen County: Not reported

MAP FINDINGS

Map ID  
 Direction  
 Distance  
 Distance (ft.)Site

EDR ID Number

Database(s) EPA ID Number

**SAN DIEGO NISSAN (Continued)**

**1000110733**

TSD EPA ID: CAT080013352  
 TSD County: Not reported  
 Waste Category: Unspecified aqueous solution  
 Disposal Method: Recycler  
 Tons: 3.4110  
 Facility County: San Diego

envid: 1000110733  
 Year: 1996  
 GEPAID: CAD981686967  
 Contact: SAN DIEGO NISSAN  
 Telephone: 6192802252  
 Mailing Name: Not reported  
 Mailing Address: 5202 KEARNY MESA RD  
 Mailing City,St,Zip: SAN DIEGO, CA 921111801  
 Gen County: Not reported  
 TSD EPA ID: CAD008252405  
 TSD County: Not reported  
 Waste Category: Other organic solids  
 Disposal Method: Treatment, Incineration  
 Tons: .0625  
 Facility County: San Diego

envid: 1000110733  
 Year: 1995  
 GEPAID: CAD981686967  
 Contact: SAN DIEGO NISSAN  
 Telephone: 6192802252  
 Mailing Name: Not reported  
 Mailing Address: 5202 KEARNY MESA RD  
 Mailing City,St,Zip: SAN DIEGO, CA 921111801  
 Gen County: Not reported  
 TSD EPA ID: CAT080013352  
 TSD County: Not reported  
 Waste Category: Unspecified aqueous solution  
 Disposal Method: Recycler  
 Tons: 3.5652  
 Facility County: San Diego

envid: 1000110733  
 Year: 1995  
 GEPAID: CAD981686967  
 Contact: SAN DIEGO NISSAN  
 Telephone: 6192802252  
 Mailing Name: Not reported  
 Mailing Address: 5202 KEARNY MESA RD  
 Mailing City,St,Zip: SAN DIEGO, CA 921111801  
 Gen County: Not reported  
 TSD EPA ID: CAT080013352  
 TSD County: Not reported  
 Waste Category: Aqueous solution with total organic residues 10 percent or more  
 Disposal Method: Recycler  
 Tons: .7506  
 Facility County: San Diego



MAP FINDINGS

Map ID			EDR ID Number
Direction			
Distance			
Distance (ft.)	Site	Database(s)	EPA ID Number

**SAN DIEGO NISSAN (Continued)**

**1000110733**

[Click this hyperlink](#) while viewing on your computer to access  
1 additional CA\_HAZNET: record(s) in the EDR Site Report.

21	<p><b>ATLAS TOW SERVICE SAN DIEGO</b>  <b>5882 FAIRMOUNT AVE</b>  <b>SAN DIEGO, CA</b></p>	EDR US Hist Auto Stat	1008996886 N/A
----	--	-----------------------	-------------------

EDR Historical Auto Stations:

Name:	ATLAS TOW SERVICE SAN DIEGO
Year:	1961
Type:	AUTOMOBILE REPAIRING

21	<p><b>SHELL OIL CO</b>  <b>5820 MISSION GORGE/FAIRMONT</b>  <b>SAN DIEGO, CA 92120</b></p>	RCRA-SQG	1000288337 CAD981158611
----	--	----------	----------------------------

RCRA-SQG:

Date form received by agency:	04/08/1998
Facility name:	SHELL OIL CO
Facility address:	5820 MISSION GORGE/FAIRMONT SAN DIEGO, CA 92120
EPA ID:	CAD981158611
Mailing address:	P O BOX 4453 HOUSTON, TX 772104453
Contact:	SONDRA BIENVENU
Contact address:	P O BOX 4453 HOUSTON, TX 772104453
Contact country:	US
Contact telephone:	(713) 241-2258
Contact email:	Not reported
EPA Region:	09
Classification:	Small Small Quantity Generator
Description:	Handler: generates more than 100 and less than 1000 kg of hazardous waste during any calendar month and accumulates less than 6000 kg of hazardous waste at any time; or generates 100 kg or less of hazardous waste during any calendar month, and accumulates more than 1000 kg of hazardous waste at any time

Owner/Operator Summary:

Owner/operator name:	NOT REQUIRED
Owner/operator address:	NOT REQUIRED NOT REQUIRED, ME 99999
Owner/operator country:	Not reported
Owner/operator telephone:	(415) 555-1212
Legal status:	Private
Owner/Operator Type:	Operator
Owner/Op start date:	Not reported
Owner/Op end date:	Not reported
Owner/operator name:	EQUILON ENTERPRISES LLC
Owner/operator address:	P O BOX 4453 HOUSTON, TX 77210
Owner/operator country:	Not reported
Owner/operator telephone:	(713) 241-2258
Legal status:	Private
Owner/Operator Type:	Owner

MAP FINDINGS

Map ID  
 Direction  
 Distance  
 Distance (ft.)Site

EDR ID Number  
 Database(s) EPA ID Number

**SHELL OIL CO (Continued)**

**1000288337**

Owner/Op start date: Not reported  
 Owner/Op end date: Not reported

Handler Activities Summary:

U.S. importer of hazardous waste: No  
 Mixed waste (haz. and radioactive): No  
 Recycler of hazardous waste: No  
 Transporter of hazardous waste: No  
 Treater, storer or disposer of HW: No  
 Underground injection activity: No  
 On-site burner exemption: No  
 Furnace exemption: No  
 Used oil fuel burner: No  
 Used oil processor: No  
 User oil refiner: No  
 Used oil fuel marketer to burner: No  
 Used oil Specification marketer: No  
 Used oil transfer facility: No  
 Used oil transporter: No

. Waste code: D001  
 . Waste name: IGNITABLE WASTE  
  
 . Waste code: D018  
 . Waste name: BENZENE

Historical Generators:

Date form received by agency: 09/01/1996  
 Site name: SHELL OIL CO  
 Classification: Small Quantity Generator

Violation Status: No violations found

21

**DCH HONDA OF MISSION VALLEY  
 5812 MISSION GORGE RD  
 SAN DIEGO, CA 92120**

**RCRA-LQG 1010313485  
 FINDS CAR000144865  
 CA HAZNET**

RCRA-LQG:

Date form received by agency: 04/26/2006  
 Facility name: HONDA MISSION VALLEY  
 Facility address: 5812 MISSION GORGE RD  
 SAN DIEGO, CA 92120  
 EPA ID: CAR000144865  
 Contact: JOHN K HENDREN  
 Contact address: 5812 MISSION GORGE RD  
 SAN DIEGO, CA 92120  
 Contact country: US  
 Contact telephone: 619-563-1095  
 Telephone ext.: 339  
 Contact email: JHENDREN@UNITEDAUTO.COM  
 EPA Region: 09  
 Classification: Large Quantity Generator  
 Description: Handler: generates 1,000 kg or more of hazardous waste during any calendar month; or generates more than 1 kg of acutely hazardous waste during any calendar month; or generates more than 100 kg of any residue or contaminated soil, waste or other debris resulting from the cleanup of a spill, into or on any land or water, of acutely hazardous waste during any calendar month; or generates 1 kg or less of acutely

MAP FINDINGS

Map ID  
 Direction  
 Distance  
 Distance (ft.)Site

EDR ID Number  
 EPA ID Number

Database(s)

**DCH HONDA OF MISSION VALLEY (Continued)**

**1010313485**

hazardous waste during any calendar month, and accumulates more than 1 kg of acutely hazardous waste at any time; or generates 100 kg or less of any residue or contaminated soil, waste or other debris resulting from the cleanup of a spill, into or on any land or water, of acutely hazardous waste during any calendar month, and accumulates more than 100 kg of that material at any time

Owner/Operator Summary:

Owner/operator name: HONDA MISSION VALLEY  
 Owner/operator address: 5812 MISSION GORGE RD  
 SAN DIEGO, CA 92120  
 Owner/operator country: US  
 Owner/operator telephone: Not reported  
 Legal status: Private  
 Owner/Operator Type: Owner  
 Owner/Op start date: 01/09/2006  
 Owner/Op end date: Not reported

Owner/operator name: HONDA MISSION VALLEY  
 Owner/operator address: Not reported  
 Not reported

Owner/operator country: US  
 Owner/operator telephone: Not reported  
 Legal status: Private  
 Owner/Operator Type: Operator  
 Owner/Op start date: 01/09/2006  
 Owner/Op end date: Not reported

Handler Activities Summary:

U.S. importer of hazardous waste: No  
 Mixed waste (haz. and radioactive): No  
 Recycler of hazardous waste: No  
 Transporter of hazardous waste: No  
 Treater, storer or disposer of HW: No  
 Underground injection activity: No  
 On-site burner exemption: No  
 Furnace exemption: No  
 Used oil fuel burner: No  
 Used oil processor: No  
 User oil refiner: No  
 Used oil fuel marketer to burner: No  
 Used oil Specification marketer: No  
 Used oil transfer facility: No  
 Used oil transporter: No

. Waste code: D001  
 . Waste name: IGNITABLE WASTE

Historical Generators:

Date form received by agency: 05/09/2003  
 Site name: CUSH HONDA SAN DIEGO  
 Classification: Small Quantity Generator

. Waste code: D002  
 . Waste name: CORROSIVE WASTE

MAP FINDINGS

Map ID  
 Direction  
 Distance  
 Distance (ft.)Site

EDR ID Number  
 EPA ID Number

Database(s)

**DCH HONDA OF MISSION VALLEY (Continued)**

**1010313485**

. Waste code: D039  
 . Waste name: TETRACHLOROETHYLENE

Violation Status: No violations found

**FINDS:**

Registry ID: 110059750782

Environmental Interest/Information System  
 STATE MASTER

**HAZNET:**

envid: 1010313485  
 Year: 2008  
 GEPAID: CAR000144865  
 Contact: JOHN HENDREN  
 Telephone: 6195631095  
 Mailing Name: Not reported  
 Mailing Address: 5812 MISSION GORGE RD  
 Mailing City,St,Zip: SAN DIEGO, CA 921204200  
 Gen County: Not reported  
 TSD EPA ID: CAT000613893  
 TSD County: Not reported  
 Waste Category: Aqueous solution with total organic residues less than 10 percent  
 Disposal Method: Storage, Bulking, And/Or Transfer Off Site--No Treatment/Reovery  
 (H010-H129) Or (H131-H135)  
 Tons: 0.7644  
 Facility County: San Diego

envid: 1010313485  
 Year: 2008  
 GEPAID: CAR000144865  
 Contact: JOHN HENDREN  
 Telephone: 6195631095  
 Mailing Name: Not reported  
 Mailing Address: 5812 MISSION GORGE RD  
 Mailing City,St,Zip: SAN DIEGO, CA 921204200  
 Gen County: Not reported  
 TSD EPA ID: CAT000613893  
 TSD County: Not reported  
 Waste Category: Aqueous solution with total organic residues less than 10 percent  
 Disposal Method: Storage, Bulking, And/Or Transfer Off Site--No Treatment/Reovery  
 (H010-H129) Or (H131-H135)  
 Tons: 0.7644  
 Facility County: San Diego

envid: 1010313485  
 Year: 2008  
 GEPAID: CAR000144865  
 Contact: JOHN HENDREN  
 Telephone: 6195631095  
 Mailing Name: Not reported  
 Mailing Address: 5812 MISSION GORGE RD  
 Mailing City,St,Zip: SAN DIEGO, CA 921204200  
 Gen County: Not reported

MAP FINDINGS

Map ID  
 Direction  
 Distance  
 Distance (ft.)Site

EDR ID Number  
 EPA ID Number

Database(s)

**DCH HONDA OF MISSION VALLEY (Continued)**

**1010313485**

TSD EPA ID: CAT000613976  
 TSD County: Not reported  
 Waste Category: Hydrocarbon solvents (benzene, hexane, Stoddard, Etc.)  
 Disposal Method: Storage, Bulking, And/Or Transfer Off Site--No Treatment/Reovery (H010-H129) Or (H131-H135)  
 Tons: 0.26688  
 Facility County: San Diego

envid: 1010313485  
 Year: 2008  
 GEPAID: CAR000144865  
 Contact: JOHN HENDREN  
 Telephone: 6195631095  
 Mailing Name: Not reported  
 Mailing Address: 5812 MISSION GORGE RD  
 Mailing City,St,Zip: SAN DIEGO, CA 921204200  
 Gen County: Not reported

TSD EPA ID: CAT000613976  
 TSD County: Not reported  
 Waste Category: Hydrocarbon solvents (benzene, hexane, Stoddard, Etc.)  
 Disposal Method: Storage, Bulking, And/Or Transfer Off Site--No Treatment/Reovery (H010-H129) Or (H131-H135)  
 Tons: 0.26688  
 Facility County: San Diego

envid: 1010313485  
 Year: 2007  
 GEPAID: CAR000144865  
 Contact: JOHN HENDREN  
 Telephone: 6195631095  
 Mailing Name: Not reported  
 Mailing Address: 5812 MISSION GORGE RD  
 Mailing City,St,Zip: SAN DIEGO, CA 921204200  
 Gen County: Not reported

TSD EPA ID: CAT000613893  
 TSD County: Not reported  
 Waste Category: Aqueous solution with total organic residues less than 10 percent  
 Disposal Method: Storage, Bulking, And/Or Transfer Off Site--No Treatment/Reovery (H010-H129) Or (H131-H135)  
 Tons: 0.26  
 Facility County: San Diego

[Click this hyperlink](#) while viewing on your computer to access 39 additional CA\_HAZNET: record(s) in the EDR Site Report.

21

**HONDA MISSION VALLEY  
 5812 MISSION GORGE RD  
 SAN DIEGO, CA 92120**

**FINDS 1010450625  
 CA AST N/A**

**FINDS:**

Registry ID: 110031289861

**Environmental Interest/Information System**

RCRAInfo is a national information system that supports the Resource Conservation and Recovery Act (RCRA) program through the tracking of events and activities related to facilities that generate, transport, and treat, store, or dispose of hazardous waste. RCRAInfo allows RCRA

MAP FINDINGS

Map ID  
 Direction  
 Distance  
 Distance (ft.)Site

EDR ID Number  
 EPA ID Number

Database(s)

**HONDA MISSION VALLEY (Continued)**

**1010450625**

program staff to track the notification, permit, compliance, and corrective action activities required under RCRA.

UORS (California - Used Oil Recycling System). California Integrated Waste Management Board (CIWMB) helps communities establish and promote convenient collection opportunities for used oil and used oil filters.

AST:

Certified Unified Program Agencies: San Diego  
 Owner: UNITED AUTO GROUP  
 Total Gallons: 5240

21

**CUSH HONDA  
 5812 MISSION GORGE RD  
 SAN DIEGO, CA 92120**

**CA HIST CORTESE  
 CA LUST  
 CA SLIC  
 CA San Diego Co. HMMD  
 CA SAN DIEGO CO. SAM**

**S103472127  
 N/A**

HIST CORTESE:

Region: CORTESE  
 Facility County Code: 37  
 Reg By: LTNKA  
 Reg Id: 9UT3660

LUST:

Region: STATE  
 Global Id: T0607302425  
 Latitude: 32.7808692  
 Longitude: -117.101419  
 Case Type: LUST Cleanup Site  
 Status: Completed - Case Closed  
 Status Date: 12/01/1999  
 Lead Agency: SAN DIEGO COUNTY LOP  
 Case Worker: SW  
 Local Agency: SAN DIEGO COUNTY LOP  
 RB Case Number: 9UT3660  
 LOC Case Number: H13251-002  
 File Location: Local Agency  
 Potential Media Affect: Soil  
 Potential Contaminants of Concern: Waste Oil / Motor / Hydraulic / Lubricating  
 Site History: Not reported

Click here to access the California GeoTracker records for this facility:

Contact:

Global Id: T0607302425  
 Contact Type: Local Agency Caseworker  
 Contact Name: SCOTT WELDON  
 Organization Name: SAN DIEGO COUNTY LOP  
 Address: P.O. Box 129261  
 City: San Diego  
 Email: scott.weldon@sdcounty.ca.gov  
 Phone Number: Not reported

Status History:

Global Id: T0607302425

MAP FINDINGS

Map ID  
 Direction  
 Distance  
 Distance (ft.)Site

EDR ID Number  
 EPA ID Number

Database(s)

**CUSH HONDA (Continued)**

**S103472127**

Status: Completed - Case Closed  
 Status Date: 12/01/1999

Global Id: T0607302425  
 Status: Open - Case Begin Date  
 Status Date: 05/05/1998

**Regulatory Activities:**

Global Id: T0607302425  
 Action Type: Other  
 Date: 05/05/1998  
 Action: Leak Began

Global Id: T0607302425  
 Action Type: Other  
 Date: 05/05/1998  
 Action: Leak Discovery

Global Id: T0607302425  
 Action Type: ENFORCEMENT  
 Date: 11/10/1999  
 Action: Closure/No Further Action Letter - #H13251-002

Global Id: T0607302425  
 Action Type: Other  
 Date: 05/05/1998  
 Action: Leak Stopped

Global Id: T0607302425  
 Action Type: Other  
 Date: 05/07/1998  
 Action: Leak Reported

**LUST REG 9:**

Region: 9  
 Status: Case Closed  
 Case Number: 9UT3660  
 Local Case: H13251-002  
 Substance: Waste Oil  
 Qty Leaked: 0  
 Abate Method: Excavate and Dispose - remove contaminated soil and dispose in approved site  
 Local Agency: San Diego  
 How Found: Tank Closure  
 How Stopped: Close Tank  
 Source: Tank  
 Cause: Overfill  
 Lead Agency: Local Agency  
 Case Type: Soil only  
 Date Found: 05/05/1998  
 Date Stopped: 05/05/1998  
 Confirm Date: / /  
 Submit Workplan: Not reported  
 Prelim Assess: 05/14/1998  
 Desc Pollution: Not reported

MAP FINDINGS

Map ID  
 Direction  
 Distance  
 Distance (ft.)Site

EDR ID Number  
 EPA ID Number

Database(s)

**CUSH HONDA (Continued)**

**S103472127**

Remed Plan: / /  
 Remed Action: Not reported  
 Began Monitor: Not reported  
 Release Date: 05/07/1998  
 Enforce Date: Not reported  
 Closed Date: 11/19/99  
 Enforce Type: Not reported  
 Pilot Program: LOP  
 Basin Number: 907.11  
 GW Depth: 9  
 Beneficial Use: MUNBU  
 NPDES Number: Not reported  
 Priority: 3A  
 File Dispn: Administratively opened on database, however no file physically exists  
 Interim Remedial Actions: Not reported  
 Cleanup and Abatement order Number: Not reported  
 Waste Discharge Requirement Number: Not reported

**SLIC:**

Region: STATE  
**Facility Status: Completed - Case Closed**  
 Status Date: 01/09/1988  
 Global Id: T0607303093  
 Lead Agency: SAN DIEGO COUNTY LOP  
 Lead Agency Case Number: H13251-001  
 Latitude: 32.7808692  
 Longitude: -117.101419  
 Case Type: Cleanup Program Site  
 Case Worker: SW  
 Local Agency: SAN DIEGO COUNTY LOP  
 RB Case Number: 9UT847  
 File Location: Local Agency  
 Potential Media Affected: Soil  
 Potential Contaminants of Concern: Waste Oil / Motor / Hydraulic / Lubricating  
 Site History: Not reported

[Click here to access the California GeoTracker records for this facility:](#)

**SAN DIEGO CO. HMMD:**

Facility Id: 207301  
 Business Type: 6HK31  
 EPA Id Number: CAL000300753  
 APN: 461-300-03-00  
 Last HMMD Inspection: 01/20/2011  
 Permit Status: OPEN  
 Permit Expiration: 01/31/2013  
 Facility Owner: PENSKE AUTOMOTIVE  
 Facility Address: 5812 MISSION GORGE RD  
 Facility City: SAN DIEGO  
 Facility State: CA  
 Facility Zip: 92120  
 UST Owner: Not reported  
 Handle Regulated Hazmat: Y  
 Own Or Operate UST: Not reported  
 Subject To APSA: Y  
 Generate Haz Waste: Y



MAP FINDINGS

Map ID  
 Direction  
 Distance  
 Distance (ft.)Site

EDR ID Number

Database(s) EPA ID Number

**CUSH HONDA (Continued)**

**S103472127**

Treat Haz Waste: Not reported  
 Generate Medical Waste: Not reported

Active Permits:

Facility Id: 207301  
 Update Date: 11/02/2012  
 Case Number: Not reported  
 Name: WASTE 444 USED BATTERIES  
 Other Information: INTERSTATE  
 Material Waste: Waste  
 Hazardous Categories 1: Not reported  
 Hazardous Categories 2: Not reported

Facility Id: 207301  
 Update Date: 11/02/2012  
 Case Number: Not reported  
 Name: WASTE 222 OIL/WATER SEPARATION SLUDGE  
 Other Information: SUMP SLUDGE  
 Material Waste: Waste  
 Hazardous Categories 1: Not reported  
 Hazardous Categories 2: Not reported

Facility Id: 207301  
 Update Date: 11/02/2012  
 Case Number: 8002-05-9  
 Name: OIL, LUBRICATING GREASE AND  
 Other Information: OIL (600 GALLON AST & DM5S) NS/ SPLIT TANK BLDG 4  
 Material Waste: Material  
 Hazardous Categories 1: FIRE  
 Hazardous Categories 2: CHRONIC

Facility Id: 207301  
 Update Date: 11/02/2012  
 Case Number: Not reported  
 Name: WASTE 135 UNSPECIFIED AQUEOUS SOL'N  
 Other Information: SOLVENT TANK  
 Material Waste: Waste  
 Hazardous Categories 1: Not reported  
 Hazardous Categories 2: Not reported

Facility Id: 207301  
 Update Date: 11/02/2012  
 Case Number: Not reported  
 Name: WASTE 888 USED OIL FILTERS  
 Other Information: DRAINED  
 Material Waste: Waste  
 Hazardous Categories 1: Not reported  
 Hazardous Categories 2: Not reported

Facility Id: 207301  
 Update Date: 11/02/2012  
 Case Number: Not reported  
 Name: WASTE 132 AQUEOUS SOL'N WITH METALS  
 Other Information: BRAKE CLEANER UNITS 4 UNIT  
 Material Waste: Waste  
 Hazardous Categories 1: Not reported  
 Hazardous Categories 2: Not reported

MAP FINDINGS

Map ID  
 Direction  
 Distance  
 Distance (ft.)Site

EDR ID Number  
 EPA ID Number

Database(s)

**CUSH HONDA (Continued)**

**S103472127**

Facility Id: 207301  
 Update Date: 11/02/2012  
 Case Number: Not reported  
 Name: WASTE 221 WASTE OIL & MIXED OIL  
 Other Information: WASTE OIL / SPLIT TANK BLDG 4  
 Material Waste: Waste  
 Hazardous Categories 1: Not reported  
 Hazardous Categories 2: Not reported

Facility Id: 207301  
 Update Date: 11/02/2012  
 Case Number: Not reported  
 Name: WASTE 342 ORGANIC LIQUIDS W/METALS  
 Other Information: USED ENGINE COOLANT/ PLASTIC AST BLDG 4  
 Material Waste: Waste  
 Hazardous Categories 1: Not reported  
 Hazardous Categories 2: Not reported

Violations Active Permits:

Facility Id: 207301  
 Update Date: 11/02/2012  
 Inspection Date: 01/20/2011  
 Violation Code: 6HV1601  
 Violation: HAZWASTE TANKS W/O P.E. ASSESSMENT  
 Violation Citation: Failed to obtain a P.E. assessment for hazardous waste tank system. 66265.191(a) or 66265.192(a)  
 Activity: ACTIVE

Facility Id: 207301  
 Update Date: 11/02/2012  
 Inspection Date: 07/19/2007  
 Violation Code: 6HV1601  
 Violation: HAZWASTE TANKS W/O P.E. ASSESSMENT  
 Violation Citation: Failed to obtain a P.E. assessment for hazardous waste tank system. 66265.191(a) or 66265.192(a)  
 Activity: ACTIVE

Facility Id: 207301  
 Update Date: 11/02/2012  
 Inspection Date: 01/20/2011  
 Violation Code: 6HV1603  
 Violation: NO 2ND CONTAINMENT FOR HW TANK  
 Violation Citation: Failed to provide proper secondary containment and/or leak detection for Hazardous waste tank system. 66265.193(a)  
 Activity: ACTIVE

Facility Id: 207301  
 Update Date: 11/02/2012  
 Inspection Date: 01/20/2011  
 Violation Code: 6HV0209  
 Violation: WASTE ONSITE >90/180/270 DAYS  
 Violation Citation: Hazardous waste is stored in excess of allowable time period (90 days) without a State permit or written variance. CCR 25201(a) & 66262.34(a)&( c)  
 Activity: ACTIVE

Facility Id: 207301

MAP FINDINGS

Map ID  
 Direction  
 Distance  
 Distance (ft.)Site

EDR ID Number  
 EPA ID Number

Database(s)

**CUSH HONDA (Continued)**

**S103472127**

Update Date: 11/02/2012  
 Inspection Date: 07/19/2007  
 Violation Code: 6HV0202  
 Violation: WASTE CONTAINER W/O LABELS  
 Violation Citation: Hazardous waste containers &/or tanks are missing labels, accumulation date and/or are improperly labeled. CCR 66262.34(a)(2); 66262.34(a)(3) & 66262.34(f)  
 Activity: ACTIVE

Facility Id: 207301  
 Update Date: 11/02/2012  
 Inspection Date: 01/20/2011  
 Violation Code: 6HV1605  
 Violation: NO DAILY TANK INSPECTION/LOG  
 Violation Citation: Failed to inspect and/or document daily HW tank system inspections. 66265.195 ( c )  
 Activity: ACTIVE

Facility Id: 113251  
 Business Type: 6HK31  
 EPA Id Number: CAR000144865  
 APN: 461-300-03-00  
 Last HMMD Inspection: 06/08/2005  
 Permit Status: INAC  
 Permit Expiration: 08/31/2006  
 Facility Owner: CUSH AUTO GROUP  
 Facility Address: 1700 N AUTO PARK WAY  
 Facility City: ESCONDIDO  
 Facility State: CA  
 Facility Zip: 92029-  
 UST Owner: CUSH AUTO GROUP  
 Handle Regulated Hazmat: Y  
 Own Or Operate UST: Not reported  
 Subject To APSA: Not reported  
 Generate Haz Waste: Y  
 Treat Haz Waste: Not reported  
 Generate Medical Waste: Not reported

**UST:**

UST Name: UNDERGROUND TANK 113251 T001  
 Last Update: 2012-11-02 14:17:38  
 Permit Number: 113251  
 Tank Type: SINGLE WALL  
 Additional Id: 001  
 Capacity Gallons: 550  
 UST Contents: Not reported  
 Other Content Info: WASTE OIL  
 Reg Status: REMOVED  
 Remove Close Date: 1987-11-16 00:00:00  
 Year Installed: 1972-01-01 00:00:00  
 Pipe Type: Not reported  
 Delivery System: Not reported  
 Monitor Code: 07  
 UST Monitor Method: SW TANK SW PRESSURE PIPE W/RESTRICTIVE LLD W/DAILY RECONCILIATION OR WEEKLY GAUGING: TANK AND PIPE TEST ANNUALLY

UST Name: UNDERGROUND TANK 113251 T002

MAP FINDINGS

Map ID  
 Direction  
 Distance  
 Distance (ft.)Site

EDR ID Number  
 EPA ID Number

Database(s)

**CUSH HONDA (Continued)**

**S103472127**

Last Update: 2012-11-02 14:17:38  
 Permit Number: 113251  
 Tank Type: SINGLE WALL  
 Additional Id: 2  
 Capacity Gallons: 2000  
 UST Contents: REGULAR UNLEADED  
 Other Content Info: REGULAR UNLEADED  
 Reg Status: REMOVED  
 Remove Close Date: 1990-09-11 00:00:00  
 Year Installed: 1972-01-01 00:00:00  
 Pipe Type: Not reported  
 Delivery System: Not reported  
 Monitor Code: 05  
 UST Monitor Method: SW TANK DW PIPE W/ POS SHUTOFF-ALARM ON LLD W/ SIRS:SIR ANALY MONTHLY, TANK TEST BIENNIALY, PIPE TEST ANN 0.1 G/HR OR MO 0.2 G/HR

UST Name: UNDERGROUND TANK 113251 T003  
 Last Update: 2012-11-02 14:17:38  
 Permit Number: 113251  
 Tank Type: UNKNOWN  
 Additional Id: 003  
 Capacity Gallons: 1000  
 UST Contents: Not reported  
 Other Content Info: WASTE OIL  
 Reg Status: REMOVED  
 Remove Close Date: 1987-11-16 00:00:00  
 Year Installed: 1972-01-01 00:00:00  
 Pipe Type: Not reported  
 Delivery System: Not reported  
 Monitor Code: 90  
 UST Monitor Method: NO MONITORING ALTERNATIVE SELECTED. VERIFY AND ENTER MONITORING ALTERNATIVE DURING INSPECTION.

UST Name: UNDERGROUND TANK 113251 T004  
 Last Update: 2012-11-02 14:17:38  
 Permit Number: 113251  
 Tank Type: DOUBLE WALL  
 Additional Id: 003  
 Capacity Gallons: 1000  
 UST Contents: Not reported  
 Other Content Info: WASTE OIL  
 Reg Status: REMOVED  
 Remove Close Date: 1998-05-13 00:00:00  
 Year Installed: Not reported  
 Pipe Type: Not reported  
 Delivery System: Not reported  
 Monitor Code: 21  
 UST Monitor Method: DW TANK DW SUCTION AND/ OR GRAVITY PIPING WITH INTERSTITIAL MONITORS: INTERSTITIAL.

Violations Inactive Permits:

Facility Id: 113251  
 Update Date: 11/02/2012  
 Inspection Date: 12/15/2003  
 Violation Code: 6HV0202  
 Violation: WASTE CONTAINER W/O LABELS  
 Violation Citation: Hazardous waste containers &/or tanks are missing labels, accumulation

MAP FINDINGS

Map ID  
 Direction  
 Distance  
 Distance (ft.)Site

EDR ID Number  
 EPA ID Number

Database(s)

**CUSH HONDA (Continued)**

**S103472127**

date and/or are improperly labeled. CCR 66262.34(a)(2);  
 66262.34(a)(3) & 66262.34(f)

Activity: Inactive Permit

Facility Id: 113251  
 Update Date: 11/02/2012  
 Inspection Date: 06/08/2005  
 Violation Code: 6HV0215  
 Violation: OIL FILTERS IMPROPERLY MANAGED  
 Violation Citation: Used oil filters not properly drained, stored, or labeled prior to transport for the purpose of metal reclamation. CCR 66266.130

Activity: Inactive Permit

Facility Id: 113251  
 Update Date: 11/02/2012  
 Inspection Date: 06/08/2005  
 Violation Code: 6HV1605  
 Violation: NO DAILY TANK INSPECTION/LOG  
 Violation Citation: Failed to inspect and/or document daily HW tank system inspections. 66265.195 ( c)

Activity: Inactive Permit

Facility Id: 113251  
 Update Date: 11/02/2012  
 Inspection Date: 06/08/2005  
 Violation Code: 6HV0402  
 Violation: TRAINING PROGRAM NOT ADEQUATE  
 Violation Citation: Personnel training is not adequate to ensure compliance with hazardous waste regulations. CCR 66265.16(a)&(b)

Activity: Inactive Permit

Facility Id: 207301  
 Business Type: 6HK31  
 EPA Id Number: CAL000300753  
 APN: 461-300-03-00  
 Last HMMD Inspection: 01/20/2011  
 Permit Status: OPEN  
 Permit Expiration: 01/31/2013  
 Facility Owner: PENSKE AUTOMOTIVE  
 Facility Address: 5812 MISSION GORGE RD  
 Facility City: SAN DIEGO  
 Facility State: CA  
 Facility Zip: 92120  
 UST Owner: Not reported  
 Handle Regulated Hazmat: Y  
 Own Or Operate UST: Not reported  
 Subject To APSA: Not reported  
 Generate Haz Waste: Y  
 Treat Haz Waste: Not reported  
 Generate Medical Waste: Not reported

Active Permits:  
 Facility Id: 207301  
 Update Date: 11/02/2012  
 Case Number: Not reported  
 Name: WASTE 444 USED BATTERIES  
 Other Information: INTERSTATE

MAP FINDINGS

Map ID  
 Direction  
 Distance  
 Distance (ft.)Site

EDR ID Number

Database(s) EPA ID Number

**CUSH HONDA (Continued)**

**S103472127**

Material Waste: Waste  
 Hazardous Categories 1: Not reported  
 Hazardous Categories 2: Not reported

Facility Id: 207301  
 Update Date: 11/02/2012  
 Case Number: Not reported  
 Name: WASTE 222 OIL/WATER SEPARATION SLUDGE  
 Other Information: SUMP SLUDGE  
 Material Waste: Waste  
 Hazardous Categories 1: Not reported  
 Hazardous Categories 2: Not reported

Facility Id: 207301  
 Update Date: 11/02/2012  
 Case Number: 8002-05-9  
 Name: OIL, LUBRICATING GREASE AND  
 Other Information: OIL (600 GALLON AST & DM5S) NS/ SPLIT TANK BLDG 4  
 Material Waste: Material  
 Hazardous Categories 1: FIRE  
 Hazardous Categories 2: CHRONIC

Facility Id: 207301  
 Update Date: 11/02/2012  
 Case Number: Not reported  
 Name: WASTE 135 UNSPECIFIED AQUEOUS SOL'N  
 Other Information: SOLVENT TANK  
 Material Waste: Waste  
 Hazardous Categories 1: Not reported  
 Hazardous Categories 2: Not reported

Facility Id: 207301  
 Update Date: 11/02/2012  
 Case Number: Not reported  
 Name: WASTE 888 USED OIL FILTERS  
 Other Information: DRAINED  
 Material Waste: Waste  
 Hazardous Categories 1: Not reported  
 Hazardous Categories 2: Not reported

Facility Id: 207301  
 Update Date: 11/02/2012  
 Case Number: Not reported  
 Name: WASTE 132 AQUEOUS SOL'N WITH METALS  
 Other Information: BRAKE CLEANER UNITS 4 UNIT  
 Material Waste: Waste  
 Hazardous Categories 1: Not reported  
 Hazardous Categories 2: Not reported

Facility Id: 207301  
 Update Date: 11/02/2012  
 Case Number: Not reported  
 Name: WASTE 221 WASTE OIL & MIXED OIL  
 Other Information: WASTE OIL / SPLIT TANK BLDG 4  
 Material Waste: Waste  
 Hazardous Categories 1: Not reported  
 Hazardous Categories 2: Not reported

MAP FINDINGS

Map ID  
 Direction  
 Distance  
 Distance (ft.)Site

EDR ID Number  
 EPA ID Number

Database(s)

**CUSH HONDA (Continued)**

**S103472127**

Facility Id: 207301  
 Update Date: 11/02/2012  
 Case Number: Not reported  
 Name: WASTE 342 ORGANIC LIQUIDS W/METALS  
 Other Information: USED ENGINE COOLANT/ PLASTIC AST BLDG 4  
 Material Waste: Waste  
 Hazardous Categories 1: Not reported  
 Hazardous Categories 2: Not reported

Violations Active Permits:

Facility Id: 207301  
 Update Date: 11/02/2012  
 Inspection Date: 01/20/2011  
 Violation Code: 6HV1601  
 Violation: HAZWASTE TANKS W/O P.E. ASSESSMENT  
 Violation Citation: Failed to obtain a P.E. assessment for hazardous waste tank system. 66265.191(a) or 66265.192(a)  
 Activity: ACTIVE

Facility Id: 207301  
 Update Date: 11/02/2012  
 Inspection Date: 07/19/2007  
 Violation Code: 6HV1601  
 Violation: HAZWASTE TANKS W/O P.E. ASSESSMENT  
 Violation Citation: Failed to obtain a P.E. assessment for hazardous waste tank system. 66265.191(a) or 66265.192(a)  
 Activity: ACTIVE

Facility Id: 207301  
 Update Date: 11/02/2012  
 Inspection Date: 01/20/2011  
 Violation Code: 6HV1603  
 Violation: NO 2ND CONTAINMENT FOR HW TANK  
 Violation Citation: Failed to provide proper secondary containment and/or leak detection for Hazardous waste tank system. 66265.193(a)  
 Activity: ACTIVE

Facility Id: 207301  
 Update Date: 11/02/2012  
 Inspection Date: 01/20/2011  
 Violation Code: 6HV0209  
 Violation: WASTE ONSITE >90/180/270 DAYS  
 Violation Citation: Hazardous waste is stored in excess of allowable time period (90 days) without a State permit or written variance. CCR 25201(a) & 66262.34(a)&( c)  
 Activity: ACTIVE

Facility Id: 207301  
 Update Date: 11/02/2012  
 Inspection Date: 07/19/2007  
 Violation Code: 6HV0202  
 Violation: WASTE CONTAINER W/O LABELS  
 Violation Citation: Hazardous waste containers &/or tanks are missing labels, accumulation date and/or are improperly labeled. CCR 66262.34(a)(2); 66262.34(a)(3) & 66262.34(f)  
 Activity: ACTIVE

MAP FINDINGS

Map ID  
 Direction  
 Distance  
 Distance (ft.)Site

EDR ID Number  
 EPA ID Number

Database(s)

**CUSH HONDA (Continued)**

**S103472127**

Facility Id: 207301  
 Update Date: 11/02/2012  
 Inspection Date: 01/20/2011  
 Violation Code: 6HV1605  
 Violation: NO DAILY TANK INSPECTION/LOG  
 Violation Citation: Failed to inspect and/or document daily HW tank system inspections.  
 66265.195 ( c)  
 Activity: ACTIVE

**SAN DIEGO CO. SAM:**

Case Number: H13251-001  
 Agency: DEH Site Assessment & Mitigation  
**Funding: Private - VAP**  
 Facility Type: Soils Only  
 Facility Status: Closed Case  
 Date: 1/9/1988  
 Date Began: 11/25/1987

Case Number: H13251-002  
 Agency: DEH Site Assessment & Mitigation  
**Funding: LOP - Federal Fund**  
 Facility Type: Soils Only  
 Facility Status: Closed Case  
 Date: 12/1/1999  
 Date Began: 5/5/1998

21

**MISSION VALLEY SHELL SERV  
 5820 MISSION GORGE RD  
 SAN DIEGO, CA**

**EDR US Hist Auto Stat 1008998738  
 N/A**

EDR Historical Auto Stations:

Name: MISSION VALLEY SHELL SERVICE  
 Year: 1961  
 Type: GASOLINE STATIONS

Name: MISSION VALLEY SHELL SEHV  
 Year: 1966  
 Type: GASOLINE STATIONS

Name: MISSION VALLEY SHELL SERV  
 Year: 1970  
 Type: GASOLINE STATIONS

Name: HOXSEY S SHELL SERVICE CENTER  
 Year: 1975  
 Type: GASOLINE STATIONS

Name: HOXSEY S SHELL SERVICE CENTER  
 Year: 1980  
 Type: GASOLINE STATIONS

Name: HOXSEY S SHELL SERVICE CENTER  
 Year: 1984  
 Type: GASOLINE STATIONS

Name: SHELL SERVICE STN DLRS SAN DIEGO



MAP FINDINGS

Map ID  
 Direction  
 Distance  
 Distance (ft.)Site

EDR ID Number  
 EPA ID Number

Database(s)

**MISSION VALLEY SHELL SERV (Continued)**

**1008998738**

Year: 1999  
 Address: 5820 MISSION GORGE RD  
  
 Name: E A S R SHELL STATION  
 Year: 2000  
 Address: 5820 MISSION GORGE RD

21

**ROSHAN GUPTA  
 5820 N MISSION GORGE RD  
 SAN DIEGO, CA 92120**

**CA SWEEPS UST  
 CA San Diego Co. HMMD  
 CA SAN DIEGO CO. SAM**

**S104397785  
 N/A**

SWEEPS UST:

Status: Active  
 Comp Number: 12791  
 Number: 9  
 Board Of Equalization: 44-000074  
 Referral Date: Not reported  
 Action Date: 06-26-92  
 Created Date: 02-29-88  
 Owner Tank Id: Not reported  
 SWRCB Tank Id: 37-000-012791-000006  
 Tank Status: A  
 Capacity: 550  
 Active Date: Not reported  
 Tank Use: PETROLEUM  
 STG: W  
 Content: Not reported  
 Number Of Tanks: 4

Status: Active  
 Comp Number: 12791  
 Number: 9  
 Board Of Equalization: 44-000074  
 Referral Date: Not reported  
 Action Date: 06-26-92  
 Created Date: 02-29-88  
 Owner Tank Id: Not reported  
 SWRCB Tank Id: 37-000-012791-000007  
 Tank Status: A  
 Capacity: 10000  
 Active Date: Not reported  
 Tank Use: M.V. FUEL  
 STG: P  
 Content: LEADED  
 Number Of Tanks: Not reported

Status: Active  
 Comp Number: 12791  
 Number: 9  
 Board Of Equalization: 44-000074  
 Referral Date: Not reported  
 Action Date: 06-26-92  
 Created Date: 02-29-88  
 Owner Tank Id: Not reported  
 SWRCB Tank Id: 37-000-012791-000008  
 Tank Status: A  
 Capacity: 10000  
 Active Date: Not reported

MAP FINDINGS

Map ID  
 Direction  
 Distance  
 Distance (ft.)Site

EDR ID Number

Database(s) EPA ID Number

**ROSHAN GUPTA (Continued)**

**S104397785**

Tank Use:	M.V. FUEL
STG:	P
Content:	REG UNLEADED
Number Of Tanks:	Not reported
Status:	Active
Comp Number:	12791
Number:	9
Board Of Equalization:	44-000074
Referral Date:	Not reported
Action Date:	06-26-92
Created Date:	02-29-88
Owner Tank Id:	Not reported
SWRCB Tank Id:	37-000-012791-000009
Tank Status:	A
Capacity:	10000
Active Date:	Not reported
Tank Use:	M.V. FUEL
STG:	P
Content:	LEADED
Number Of Tanks:	Not reported
Status:	Not reported
Comp Number:	12791
Number:	Not reported
Board Of Equalization:	44-000074
Referral Date:	Not reported
Action Date:	Not reported
Created Date:	Not reported
Owner Tank Id:	Not reported
SWRCB Tank Id:	37-000-012791-000001
Tank Status:	Not reported
Capacity:	550
Active Date:	Not reported
Tank Use:	PETROLEUM
STG:	WASTE
Content:	Not reported
Number Of Tanks:	5
Status:	Not reported
Comp Number:	12791
Number:	Not reported
Board Of Equalization:	44-000074
Referral Date:	Not reported
Action Date:	Not reported
Created Date:	Not reported
Owner Tank Id:	Not reported
SWRCB Tank Id:	37-000-012791-000002
Tank Status:	Not reported
Capacity:	4000
Active Date:	Not reported
Tank Use:	M.V. FUEL
STG:	PRODUCT
Content:	REG UNLEADED
Number Of Tanks:	Not reported
Status:	Not reported

MAP FINDINGS

Map ID  
 Direction  
 Distance  
 Distance (ft.)Site

EDR ID Number  
 EPA ID Number

Database(s)

**ROSHAN GUPTA (Continued)**

**S104397785**

Comp Number: 12791  
 Number: Not reported  
 Board Of Equalization: 44-000074  
 Referral Date: Not reported  
 Action Date: Not reported  
 Created Date: Not reported  
 Owner Tank Id: Not reported  
 SWRCB Tank Id: 37-000-012791-000003  
 Tank Status: Not reported  
 Capacity: 4000  
 Active Date: Not reported  
 Tank Use: M.V. FUEL  
 STG: PRODUCT  
 Content: REG UNLEADED  
 Number Of Tanks: Not reported

Status: Not reported  
 Comp Number: 12791  
 Number: Not reported  
 Board Of Equalization: 44-000074  
 Referral Date: Not reported  
 Action Date: Not reported  
 Created Date: Not reported  
 Owner Tank Id: Not reported  
 SWRCB Tank Id: 37-000-012791-000004  
 Tank Status: Not reported  
 Capacity: 8000  
 Active Date: Not reported  
 Tank Use: M.V. FUEL  
 STG: PRODUCT  
 Content: LEADED  
 Number Of Tanks: Not reported

Status: Not reported  
 Comp Number: 12791  
 Number: Not reported  
 Board Of Equalization: 44-000074  
 Referral Date: Not reported  
 Action Date: Not reported  
 Created Date: Not reported  
 Owner Tank Id: Not reported  
 SWRCB Tank Id: 37-000-012791-000005  
 Tank Status: Not reported  
 Capacity: 10000  
 Active Date: Not reported  
 Tank Use: M.V. FUEL  
 STG: PRODUCT  
 Content: LEADED  
 Number Of Tanks: Not reported

**SAN DIEGO CO. HMMD:**

Facility Id: 112791  
 Business Type: Not reported  
 EPA Id Number: CAD981158611  
 APN: 461-320-25-00  
 Last HMMD Inspection: 06/03/1999  
 Permit Status: INAC

MAP FINDINGS

Map ID  
 Direction  
 Distance  
 Distance (ft.)Site

EDR ID Number  
 EPA ID Number

Database(s)

**ROSHAN GUPTA (Continued)**

**S104397785**

Permit Expiration: Not reported  
 Facility Owner: EQUILON ENTERPRISES LLC  
 Facility Address: 3333 E CAMELBACK #170  
 Facility City: PHOENIX  
 Facility State: AZ  
 Facility Zip: 85018-  
 UST Owner: EQUILON ENTERPRISES LLC  
 Handle Regulated Hazmat: Not reported  
 Own Or Operate UST: Not reported  
 Subject To APSA: Not reported  
 Generate Haz Waste: Not reported  
 Treat Haz Waste: Not reported  
 Generate Medical Waste: Not reported

UST:

UST Name: UNDERGROUND TANK 112791 T001  
 Last Update: 2012-11-02 14:17:38  
 Permit Number: 112791  
 Tank Type: SINGLE WALL  
 Additional Id: 550  
 Capacity Gallons: 550  
 UST Contents: Not reported  
 Other Content Info: WASTE OIL  
 Reg Status: REMOVED  
 Remove Close Date: 1986-08-11 00:00:00  
 Year Installed: 1947-01-01 00:00:00  
 Pipe Type: Not reported  
 Delivery System: Not reported  
 Monitor Code: 90  
 UST Monitor Method: NO MONITORING ALTERNATIVE SELECTED. VERIFY AND ENTER MONITORING ALTERNATIVE DURING INSPECTION.

UST Name: UNDERGROUND TANK 112791 T002  
 Last Update: 2012-11-02 14:17:38  
 Permit Number: 112791  
 Tank Type: SINGLE WALL  
 Additional Id: 2  
 Capacity Gallons: 4000  
 UST Contents: REGULAR UNLEADED  
 Other Content Info: REGULAR UNLEADED  
 Reg Status: REMOVED  
 Remove Close Date: 1986-08-11 00:00:00  
 Year Installed: 1955-01-01 00:00:00  
 Pipe Type: Not reported  
 Delivery System: Not reported  
 Monitor Code: 90  
 UST Monitor Method: NO MONITORING ALTERNATIVE SELECTED. VERIFY AND ENTER MONITORING ALTERNATIVE DURING INSPECTION.

UST Name: UNDERGROUND TANK 112791 T003  
 Last Update: 2012-11-02 14:17:38  
 Permit Number: 112791  
 Tank Type: SINGLE WALL  
 Additional Id: 3  
 Capacity Gallons: 4000  
 UST Contents: REGULAR UNLEADED  
 Other Content Info: REGULAR UNLEADED  
 Reg Status: REMOVED

MAP FINDINGS

Map ID  
 Direction  
 Distance  
 Distance (ft.)Site

EDR ID Number

Database(s) EPA ID Number

**ROSHAN GUPTA (Continued)**

**S104397785**

Remove Close Date: 1986-08-11 00:00:00  
 Year Installed: 1965-01-01 00:00:00  
 Pipe Type: Not reported  
 Delivery System: Not reported  
 Monitor Code: 90  
 UST Monitor Method: NO MONITORING ALTERNATIVE SELECTED. VERIFY AND ENTER MONITORING ALTERNATIVE DURING INSPECTION.

UST Name: UNDERGROUND TANK 112791 T004  
 Last Update: 2012-11-02 14:17:38  
 Permit Number: 112791  
 Tank Type: SINGLE WALL  
 Additional Id: 4  
 Capacity Gallons: 8000  
 UST Contents: PREMIUM UNLEADED  
 Other Content Info: PREMIUM UNLEADED  
 Reg Status: REMOVED  
 Remove Close Date: 1986-08-11 00:00:00  
 Year Installed: 1970-01-01 00:00:00  
 Pipe Type: Not reported  
 Delivery System: Not reported  
 Monitor Code: 90  
 UST Monitor Method: NO MONITORING ALTERNATIVE SELECTED. VERIFY AND ENTER MONITORING ALTERNATIVE DURING INSPECTION.

UST Name: UNDERGROUND TANK 112791 T005  
 Last Update: 2012-11-02 14:17:38  
 Permit Number: 112791  
 Tank Type: SINGLE WALL  
 Additional Id: 5  
 Capacity Gallons: 10000  
 UST Contents: LEADED  
 Other Content Info: LEADED  
 Reg Status: REMOVED  
 Remove Close Date: 1986-11-08 00:00:00  
 Year Installed: 1970-01-01 00:00:00  
 Pipe Type: Not reported  
 Delivery System: Not reported  
 Monitor Code: 90  
 UST Monitor Method: NO MONITORING ALTERNATIVE SELECTED. VERIFY AND ENTER MONITORING ALTERNATIVE DURING INSPECTION.

UST Name: UNDERGROUND TANK 112791 T006  
 Last Update: 2012-11-02 14:17:38  
 Permit Number: 112791  
 Tank Type: DOUBLE WALL  
 Additional Id: 1  
 Capacity Gallons: 550  
 UST Contents: Not reported  
 Other Content Info: WASTE OIL  
 Reg Status: REMOVED  
 Remove Close Date: 1999-02-17 00:00:00  
 Year Installed: 1985-01-01 00:00:00  
 Pipe Type: DOUBLE WALL  
 Delivery System: GRAVITY  
 Monitor Code: 90  
 UST Monitor Method: NO MONITORING ALTERNATIVE SELECTED. VERIFY AND ENTER MONITORING ALTERNATIVE DURING INSPECTION.

MAP FINDINGS

Map ID  
 Direction  
 Distance  
 Distance (ft.)Site

EDR ID Number  
 EPA ID Number

Database(s)

**ROSHAN GUPTA (Continued)**

**S104397785**

ALTERNATIVE DURING INSPECTION.

UST Name: UNDERGROUND TANK 112791 T007  
 Last Update: 2012-11-02 14:17:38  
 Permit Number: 112791  
 Tank Type: DOUBLE WALL  
 Additional Id: 2  
 Capacity Gallons: 10000  
 UST Contents: REGULAR UNLEADED  
 Other Content Info: REGULAR UNLEADED  
 Reg Status: REMOVED  
 Remove Close Date: 1999-02-17 00:00:00  
 Year Installed: 1985-01-01 00:00:00  
 Pipe Type: SINGLE WALL  
 Delivery System: PRESSURE  
 Monitor Code: 18  
 UST Monitor Method: DW TNK SW PRESSURE PIPE W/ SHUTOFF LLD: INTERSTITIAL, PIPE TEST ANNUALLY 0.1 GAL/HR OR MONTHLY 0.2 GAL/HR.

UST Name: UNDERGROUND TANK 112791 T008  
 Last Update: 2012-11-02 14:17:38  
 Permit Number: 112791  
 Tank Type: DOUBLE WALL  
 Additional Id: 3  
 Capacity Gallons: 10000  
 UST Contents: MIDGRADE UNLEADED  
 Other Content Info: MIDGRADE UNLEADED  
 Reg Status: REMOVED  
 Remove Close Date: 1999-02-17 00:00:00  
 Year Installed: 1985-01-01 00:00:00  
 Pipe Type: SINGLE WALL  
 Delivery System: PRESSURE  
 Monitor Code: 17  
 UST Monitor Method: DW TANK SW PRESSURE PIPE W/ RESTICTIVE LLD: DAILY RECONCILIATION AND INTERSTITIAL, PIPE TEST ANNUALLY

UST Name: UNDERGROUND TANK 112791 T009  
 Last Update: 2012-11-02 14:17:38  
 Permit Number: 112791  
 Tank Type: DOUBLE WALL  
 Additional Id: 4  
 Capacity Gallons: 10000  
 UST Contents: PREMIUM UNLEADED  
 Other Content Info: PREMIUM UNLEADED  
 Reg Status: REMOVED  
 Remove Close Date: 1999-02-17 00:00:00  
 Year Installed: 1985-01-01 00:00:00  
 Pipe Type: SINGLE WALL  
 Delivery System: PRESSURE  
 Monitor Code: 18  
 UST Monitor Method: DW TNK SW PRESSURE PIPE W/ SHUTOFF LLD: INTERSTITIAL, PIPE TEST ANNUALLY 0.1 GAL/HR OR MONTHLY 0.2 GAL/HR.

SAN DIEGO CO. SAM:  
 Case Number: H12791-001  
 Agency: DEH Site Assessment & Mitigation

MAP FINDINGS

Map ID  
 Direction  
 Distance  
 Distance (ft.)Site

EDR ID Number  
 EPA ID Number

Database(s)

**ROSHAN GUPTA (Continued)**

**S104397785**

<b>Funding:</b>	<b>LOP - Federal Fund</b>
Facility Type:	Drinking Water Aquifer Impacted
Facility Status:	Closed Case
Date:	2/7/2000
Date Began:	11/18/1985

21

**MERWIN HOXSEY  
 5820 MISSION GORGE RD  
 SAN DIEGO, CA 92120**

**CA HIST UST U001573138  
 N/A**

HIST UST:

Region:	STATE
Facility ID:	00000049958
Facility Type:	Gas Station
Other Type:	Not reported
Contact Name:	SAME
Telephone:	6192833908
Owner Name:	SHELL OIL COMPANY
Owner Address:	P.O. BOX 4848
Owner City,St,Zip:	ANAHEIM, CA 92803
Total Tanks:	0005

Tank Num:	001
Container Num:	1
Year Installed:	1947
Tank Capacity:	00000550
Tank Used for:	WASTE
Type of Fuel:	WASTE OIL
Container Construction Thickness:	12
Leak Detection:	Stock Inventor, 10

Tank Num:	002
Container Num:	2
Year Installed:	1955
Tank Capacity:	00004000
Tank Used for:	PRODUCT
Type of Fuel:	UNLEADED
Container Construction Thickness:	3/16
Leak Detection:	Stock Inventor, 10

Tank Num:	003
Container Num:	3
Year Installed:	1965
Tank Capacity:	00004000
Tank Used for:	PRODUCT
Type of Fuel:	UNLEADED
Container Construction Thickness:	3/16
Leak Detection:	Stock Inventor, 10

Tank Num:	004
Container Num:	4
Year Installed:	1970
Tank Capacity:	00008000
Tank Used for:	PRODUCT
Type of Fuel:	PREMIUM
Container Construction Thickness:	1/4
Leak Detection:	Stock Inventor, 10

MAP FINDINGS

Map ID  
 Direction  
 Distance  
 Distance (ft.)Site

EDR ID Number  
 EPA ID Number

Database(s)

**MERWIN HOXSEY (Continued)**

**U001573138**

Tank Num: 005  
 Container Num: 5  
 Year Installed: 1970  
 Tank Capacity: 00010000  
 Tank Used for: PRODUCT  
 Type of Fuel: REGULAR  
 Container Construction Thickness: 1/4  
 Leak Detection: Stock Inventor, 10

21

**FORMER SHELL STATION  
 5820 MISSION GORGE RD  
 SAN DIEGO, CA 92120**

**CA LUST S104539638  
 N/A**

LUST REG 9:

Region: 9  
 Status: Case Closed  
 Case Number: 9UT482  
 Local Case: H12791-001  
 Substance: Gasoline  
 Qty Leaked: Not reported  
 Abate Method: Excavate and Dispose - remove contaminated soil and dispose in approved site  
 Local Agency: San Diego  
 How Found: Tank Closure  
 How Stopped: Close Tank  
 Source: Not reported  
 Cause: Not reported  
 Lead Agency: Local Agency  
 Case Type: Aquifer affected  
 Date Found: 11/14/1985  
 Date Stopped: 05/08/1986  
 Confirm Date: 11/18/1985  
 Submit Workplan: Not reported  
 Prelim Assess: 04/22/1987  
 Desc Pollution: Not reported  
 Remed Plan: 07/31/1987  
 Remed Action: 5/1/88  
 Began Monitor: Not reported  
 Release Date: 01/18/1985  
 Enforce Date: 5/29/87  
 Closed Date: 2/4/00  
 Enforce Type: Cleanup and Abatement Orders  
 Pilot Program: LOP  
 Basin Number: 907.10  
 GW Depth: 15  
 Beneficial Use: MUNBU  
 NPDES Number: Not reported  
 Priority: High priority  
 File Disp: Not reported  
 Interim Remedial Actions: Yes  
 Cleanup and Abatement order Number: 87-94  
 Waste Discharge Requirement Number: Not reported



MAP FINDINGS

Map ID  
 Direction  
 Distance  
 Distance (ft.)Site

EDR ID Number

Database(s) EPA ID Number

21 SHELL SERVICE STATION \*  
 5820 MISSION GORGE  
 SAN DIEGO, CA 92120

CA HIST CORTESE  
 CA LUST  
 CA ENF

S100355904  
 N/A

HIST CORTESE:

Region: CORTESE  
 Facility County Code: 37  
 Reg By: LTNKA  
 Reg Id: 9UT482

LUST:

Region: STATE  
 Global Id: T0607302784  
 Latitude: 32.7808893  
 Longitude: -117.101411  
 Case Type: LUST Cleanup Site  
 Status: Completed - Case Closed  
 Status Date: 02/07/2000  
 Lead Agency: SAN DIEGO COUNTY LOP  
 Case Worker: Not reported  
 Local Agency: Not reported  
 RB Case Number: 9UT482  
 LOC Case Number: H12791-001  
 File Location: Local Agency  
 Potential Media Affect: Aquifer used for drinking water supply  
 Potential Contaminants of Concern: Gasoline  
 Site History: Not reported

[Click here to access the California GeoTracker records for this facility:](#)

Status History:

Global Id: T0607302784  
 Status: Completed - Case Closed  
 Status Date: 02/07/2000  
  
 Global Id: T0607302784  
 Status: Open - Case Begin Date  
 Status Date: 11/18/1985

Regulatory Activities:

Global Id: T0607302784  
 Action Type: Other  
 Date: 11/18/1985  
 Action: Leak Began  
  
 Global Id: T0607302784  
 Action Type: Other  
 Date: 11/18/1985  
 Action: Leak Discovery  
  
 Global Id: T0607302784  
 Action Type: Other  
 Date: 11/18/1985  
 Action: Leak Stopped  
  
 Global Id: T0607302784  
 Action Type: ENFORCEMENT  
 Date: 05/29/1987  
 Action: Clean-up and Abatement Order

MAP FINDINGS

Map ID  
 Direction  
 Distance  
 Distance (ft.)Site

EDR ID Number  
 EPA ID Number

Database(s)

**SHELL SERVICE STATION \* (Continued)**

**S100355904**

Global Id: T0607302784  
 Action Type: Other  
 Date: 11/18/1985  
 Action: Leak Reported

**ENF:**

Region: 9  
 Facility Id: 256718  
 Agency Name: Shell Oil Company - Anaheim  
 Place Type: Facility  
 Place Subtype: Not reported  
 Facility Type: All other facilities  
 Agency Type: Privately-Owned Business  
 # Of Agencies: 1  
 Place Latitude: Not reported  
 Place Longitude: Not reported  
 SIC Code 1: 5541  
 SIC Desc 1: Gasoline Service Stations  
 SIC Code 2: Not reported  
 SIC Desc 2: Not reported  
 SIC Code 3: Not reported  
 SIC Desc 3: Not reported  
 NAICS Code 1: Not reported  
 NAICS Desc 1: Not reported  
 NAICS Code 2: Not reported  
 NAICS Desc 2: Not reported  
 NAICS Code 3: Not reported  
 NAICS Desc 3: Not reported  
 # Of Places: 1  
 Source Of Facility: Reg Meas  
 Design Flow: Not reported  
 Threat To Water Quality: Not reported  
 Complexity: Not reported  
 Pretreatment: Not reported  
 Facility Waste Type: Not reported  
 Facility Waste Type 2: Not reported  
 Facility Waste Type 3: Not reported  
 Facility Waste Type 4: Not reported  
 Program: UST  
 Program Category1: TANKS  
 Program Category2: TANKS  
 # Of Programs: 1  
 WDID: 9 000206N94  
 Reg Measure Id: 163123  
 Reg Measure Type: Unregulated  
 Region: 9  
 Order #: Not reported  
 Npdes# CA#: Not reported  
 Major-Minor: Not reported  
 Npdes Type: Not reported  
 Reclamation: Not reported  
 Dredge Fill Fee: Not reported  
 301H: Not reported  
 Application Fee Amt Received: Not reported  
 Status: Historical  
 Status Date: 06/17/2005

MAP FINDINGS

Map ID  
 Direction  
 Distance  
 Distance (ft.)Site

EDR ID Number  
 EPA ID Number

Database(s)

**SHELL SERVICE STATION \* (Continued)**

**S100355904**

Effective Date:	Not reported
Expiration/Review Date:	Not reported
Termination Date:	Not reported
WDR Review - Amend:	Not reported
WDR Review - Revise/Renew:	Not reported
WDR Review - Rescind:	Not reported
WDR Review - No Action Required:	Not reported
WDR Review - Pending:	Not reported
WDR Review - Planned:	Not reported
Status Enrollee:	N
Individual/General:	Not reported
Fee Code:	Not reported
Direction/Voice:	Passive
Enforcement Id(EID):	220964
Region:	9
Order / Resolution Number:	LT870529
Enforcement Action Type:	Clean-up and Abatement Order
Effective Date:	05/29/1987
Adoption/Issuance Date:	Not reported
Achieve Date:	5/9/1996
Termination Date:	Not reported
ACL Issuance Date:	Not reported
EPL Issuance Date:	Not reported
Status:	Historical
Title:	Enforcement - 9 000206N94
Description:	UNKNOWN
Program:	UST
Latest Milestone Completion Date:	Not reported
# Of Programs1:	1
Total Assessment Amount:	0.00
Initial Assessed Amount:	0.00
Liability \$ Amount:	0.00
Project \$ Amount:	0.00
Liability \$ Paid:	0.00
Project \$ Completed:	0.00
Total \$ Paid/Completed Amount:	0.00
Region:	9
Facility Id:	256718
Agency Name:	Shell Oil Company - Anaheim
Place Type:	Facility
Place Subtype:	Not reported
Facility Type:	All other facilities
Agency Type:	Privately-Owned Business
# Of Agencies:	1
Place Latitude:	Not reported
Place Longitude:	Not reported
SIC Code 1:	5541
SIC Desc 1:	Gasoline Service Stations
SIC Code 2:	Not reported
SIC Desc 2:	Not reported
SIC Code 3:	Not reported
SIC Desc 3:	Not reported
NAICS Code 1:	Not reported
NAICS Desc 1:	Not reported
NAICS Code 2:	Not reported
NAICS Desc 2:	Not reported

MAP FINDINGS

Map ID  
 Direction  
 Distance  
 Distance (ft.)Site

EDR ID Number  
 EPA ID Number

Database(s)

**SHELL SERVICE STATION \* (Continued)**

**S100355904**

NAICS Code 3:	Not reported
NAICS Desc 3:	Not reported
# Of Places:	1
Source Of Facility:	Reg Meas
Design Flow:	Not reported
Threat To Water Quality:	Not reported
Complexity:	Not reported
Pretreatment:	Not reported
Facility Waste Type:	Not reported
Facility Waste Type 2:	Not reported
Facility Waste Type 3:	Not reported
Facility Waste Type 4:	Not reported
Program:	UST
Program Category1:	TANKS
Program Category2:	TANKS
# Of Programs:	1
WDID:	9 000206N94
Reg Measure Id:	163123
Reg Measure Type:	Unregulated
Region:	9
Order #:	Not reported
Npdes# CA#:	Not reported
Major-Minor:	Not reported
Npdes Type:	Not reported
Reclamation:	Not reported
Dredge Fill Fee:	Not reported
301H:	Not reported
Application Fee Amt Received:	Not reported
Status:	Historical
Status Date:	06/17/2005
Effective Date:	Not reported
Expiration/Review Date:	Not reported
Termination Date:	Not reported
WDR Review - Amend:	Not reported
WDR Review - Revise/Renew:	Not reported
WDR Review - Rescind:	Not reported
WDR Review - No Action Required:	Not reported
WDR Review - Pending:	Not reported
WDR Review - Planned:	Not reported
Status Enrollee:	N
Individual/General:	Not reported
Fee Code:	Not reported
Direction/Voice:	Passive
Enforcement Id(EID):	220527
Region:	9
Order / Resolution Number:	96-042
Enforcement Action Type:	Clean-up and Abatement Order
Effective Date:	05/09/1996
Adoption/Issuance Date:	Not reported
Achieve Date:	5/9/1996
Termination Date:	Not reported
ACL Issuance Date:	Not reported
EPL Issuance Date:	Not reported
Status:	Historical
Title:	Enforcement - 9 000206N94
Description:	UNKNOWN
Program:	UST

MAP FINDINGS

Map ID  
 Direction  
 Distance  
 Distance (ft.)Site

EDR ID Number  
 EPA ID Number

Database(s)

**SHELL SERVICE STATION \* (Continued)**

**S100355904**

Latest Milestone Completion Date:	Not reported
# Of Programs1:	1
Total Assessment Amount:	0.00
Initial Assessed Amount:	0.00
Liability \$ Amount:	0.00
Project \$ Amount:	0.00
Liability \$ Paid:	0.00
Project \$ Completed:	0.00
Total \$ Paid/Completed Amount:	0.00

21

**DEVELOPMENT SITE**  
**5826 MISSION GORGE RD**  
**SAN DIEGO, CA 92120**

**CA LUST**  
**CA San Diego Co. HMMD**  
**CA SAN DIEGO CO. SAM**

**S104234301**  
**N/A**

LUST:

Region:	STATE
Global Id:	T0607399177
Latitude:	32.781866
Longitude:	-117.100948
Case Type:	LUST Cleanup Site
Status:	Completed - Case Closed
Status Date:	02/06/2002
Lead Agency:	SAN DIEGO COUNTY LOP
Case Worker:	Not reported
Local Agency:	Not reported
RB Case Number:	9UT3949
LOC Case Number:	H38674-001
File Location:	Local Agency
Potential Media Affect:	Other Groundwater (uses other than drinking water)
Potential Contaminants of Concern:	Gasoline
Site History:	Not reported

Click here to access the California GeoTracker records for this facility:

Status History:

Global Id:	T0607399177
Status:	Completed - Case Closed
Status Date:	02/06/2002
Global Id:	T0607399177
Status:	Open - Case Begin Date
Status Date:	07/21/1999

Regulatory Activities:

Global Id:	T0607399177
Action Type:	Other
Date:	07/21/1999
Action:	Leak Began
Global Id:	T0607399177
Action Type:	Other
Date:	07/21/1999
Action:	Leak Discovery
Global Id:	T0607399177
Action Type:	Other
Date:	07/21/1999
Action:	Leak Stopped

MAP FINDINGS

Map ID  
 Direction  
 Distance  
 Distance (ft.)Site

EDR ID Number

Database(s) EPA ID Number

**DEVELOPMENT SITE (Continued)**

**S104234301**

Global Id: T0607399177  
 Action Type: Other  
 Date: 07/21/1999  
 Action: Leak Reported

**LUST REG 9:**

Region: 9  
 Status: Preliminary site assessment workplan submitted  
 Case Number: 9UT3949  
 Local Case: H38674-001  
 Substance: Regular Gasoline  
 Qty Leaked: 0  
 Abate Method: Not reported  
 Local Agency: San Diego  
 How Found: Tank Closure  
 How Stopped: Close Tank  
 Source: Unknown  
 Cause: Unknown  
 Lead Agency: Local Agency  
 Case Type: Soil only  
 Date Found: 07/21/1999  
 Date Stopped: 07/21/1999  
 Confirm Date: 07/21/1999  
 Submit Workplan: 8/3/99  
 Prelim Assess: / /  
 Desc Pollution: Not reported  
 Remed Plan: / /  
 Remed Action: Not reported  
 Began Monitor: Not reported  
 Release Date: 07/21/1999  
 Enforce Date: Not reported  
 Closed Date: Not reported  
 Enforce Type: Not reported  
 Pilot Program: LOP  
 Basin Number: 907.11  
 GW Depth: Not reported  
 Beneficial Use: MUNBU  
 NPDES Number: Not reported  
 Priority: 2B  
 File Disp: Not reported  
 Interim Remedial Actions: Not reported  
 Cleanup and Abatement order Number: Not reported  
 Waste Discharge Requirement Number: Not reported

**SAN DIEGO CO. HMMD:**

Facility Id: 138674  
 Business Type: 6HK15  
 EPA Id Number: Not reported  
 APN: 461-320-24-00  
 Last HMMD Inspection: 02/14/2000  
 Permit Status: INAC  
 Permit Expiration: 05/31/2005  
 Facility Owner: SAV-ON DRUG STORE  
 Facility Address: PO BOX 20  
 Facility City: BOISE

MAP FINDINGS

Map ID  
 Direction  
 Distance  
 Distance (ft.)Site

EDR ID Number  
 EPA ID Number

Database(s)

**DEVELOPMENT SITE (Continued)**

**S104234301**

Facility State:	ID
Facility Zip:	83726-
UST Owner:	Not reported
Handle Regulated Hazmat:	Not reported
Own Or Operate UST:	Not reported
Subject To APSA:	Not reported
Generate Haz Waste:	Y
Treat Haz Waste:	Not reported
Generate Medical Waste:	Not reported
<b>UST:</b>	
UST Name:	UNDERGROUND TANK 138674 T001
Last Update:	2012-11-02 14:17:38
Permit Number:	138674
Tank Type:	SINGLE WALL
Additional Id:	AT4511
Capacity Gallons:	2000
UST Contents:	Not reported
Other Content Info:	GASOLINE(TYPE UNKNOWN)
Reg Status:	REMOVED
Remove Close Date:	1999-07-21 00:00:00
Year Installed:	Not reported
Pipe Type:	Not reported
Delivery System:	Not reported
Monitor Code:	99
UST Monitor Method:	OTHER - BLIND REMARK REQUIRED
UST Name:	UNDERGROUND TANK 138674 T002
Last Update:	2012-11-02 14:17:38
Permit Number:	138674
Tank Type:	SINGLE WALL
Additional Id:	AT4511
Capacity Gallons:	2000
UST Contents:	Not reported
Other Content Info:	GASOLINE(TYPE UNKNOWN)
Reg Status:	REMOVED
Remove Close Date:	1999-07-21 00:00:00
Year Installed:	Not reported
Pipe Type:	Not reported
Delivery System:	Not reported
Monitor Code:	99
UST Monitor Method:	OTHER - BLIND REMARK REQUIRED
<b>SAN DIEGO CO. SAM:</b>	
Case Number:	H38674-001
Agency:	DEH Site Assessment & Mitigation
<b>Funding:</b>	<b>LOP - Federal Fund</b>
Facility Type:	GW With No Beneficial Use Designation
Facility Status:	Closed Case
Date:	2/6/2002
Date Began:	7/21/1999

MAP FINDINGS

Map ID  
 Direction  
 Distance  
 Distance (ft.)Site  
 Database(s)  
 EDR ID Number  
 EPA ID Number

21 **5805 MISSION GORGE RD** **EDR US Hist Auto Stat** **1015560533**  
**SAN DIEGO, CA 92120** **N/A**

EDR Historical Auto Stations:

Name: A BUDGET AUTOW TOWING COMPANY  
 Year: 1999  
 Address: 5805 MISSION GORGE RD

21 **5803 MISSION GORGE RD** **EDR US Hist Auto Stat** **1015560474**  
**SAN DIEGO, CA 92120** **N/A**

EDR Historical Auto Stations:

Name: BM WAY DBL MOTOR SPORT DONT BU  
 Year: 2005  
 Address: 5803 MISSION GORGE RD

Name: DAYTONA AUTO REPAIR INC  
 Year: 2006  
 Address: 5803 MISSION GORGE RD

Name: NEVUS CAR CO  
 Year: 2008  
 Address: 5803 MISSION GORGE RD

Name: NEXUS AUTO REPAIR  
 Year: 2009  
 Address: 5803 MISSION GORGE RD

Name: NEXUS AUTO REPAIR  
 Year: 2010  
 Address: 5803 MISSION GORGE RD

Name: NEXUS AUTO REPAIR  
 Year: 2011  
 Address: 5803 MISSION GORGE RD

Name: MISSION GORGE AUTO SERVICE  
 Year: 2012  
 Address: 5803 MISSION GORGE RD

21 **TIRES PLUS** **CA HIST CORTESE** **S101669443**  
**5805 MISSION GORGE RD** **CA SLIC** **N/A**  
**SAN DIEGO, CA 92120** **CA San Diego Co. HMMD**  
**CA SAN DIEGO CO. SAM**

HIST CORTESE:

Region: CORTESE  
 Facility County Code: 37  
 Reg By: LTNKA  
 Reg Id: 9UT406

SLIC:

Region: STATE  
**Facility Status: Completed - Case Closed**  
 Status Date: 03/04/1987  
 Global Id: T0607302722



MAP FINDINGS

Map ID  
 Direction  
 Distance  
 Distance (ft.)Site

EDR ID Number  
 EPA ID Number

Database(s)

**TIRES PLUS (Continued)**

**S101669443**

Lead Agency: SAN DIEGO COUNTY LOP  
 Lead Agency Case Number: H04736-001  
 Latitude: 32.7811954  
 Longitude: -117.1012224  
 Case Type: Cleanup Program Site  
 Case Worker: Not reported  
 Local Agency: Not reported  
 RB Case Number: 9UT406  
 File Location: Local Agency  
 Potential Media Affected: Not reported  
 Potential Contaminants of Concern: Not reported  
 Site History: Not reported

[Click here to access the California GeoTracker records for this facility:](#)

**SAN DIEGO CO. HMMMD:**

Facility Id: 104736  
 Business Type: Not reported  
 EPA Id Number: Not reported  
 APN: 461-320-21-00  
 Last HMMMD Inspection: 09/22/1995  
 Permit Status: INAC  
 Permit Expiration: Not reported  
 Facility Owner: GARY JACOBI  
 Facility Address: 5805 MISSION GORGE RD  
 Facility City: SAN DIEGO  
 Facility State: CA  
 Facility Zip: 92120-4003  
 UST Owner: RAIN BEAU  
 Handle Regulated Hazmat: Y  
 Own Or Operate UST: Not reported  
 Subject To APSA: Not reported  
 Generate Haz Waste: Y  
 Treat Haz Waste: Not reported  
 Generate Medical Waste: Not reported

**UST:**

UST Name: UNDERGROUND TANK 104736 T001  
 Last Update: 2012-11-02 14:17:38  
 Permit Number: 104736  
 Tank Type: SINGLE WALL  
 Additional Id: 1  
 Capacity Gallons: 1000  
 UST Contents: LEADED  
 Other Content Info: LEADED  
 Reg Status: REMOVED  
 Remove Close Date: 1986-12-23 00:00:00  
 Year Installed: Not reported  
 Pipe Type: Not reported  
 Delivery System: Not reported  
 Monitor Code: 10  
 UST Monitor Method: SW TANK DW PRESSURE PIPE W/POS SHUTOFF LLD W/DAILY RECONCILE OR WEEKLY GAUGE: TNK TEST ANN, PIPE TEST ANN 0.1 GAL/HR OR MO 0.2 GAL/HR

Facility Id: 213236  
 Business Type: 6HK18

MAP FINDINGS

Map ID  
 Direction  
 Distance  
 Distance (ft.)Site

EDR ID Number  
 EPA ID Number

Database(s)

**TIRES PLUS (Continued)**

**S101669443**

EPA Id Number: CAL000339851  
 APN: 461-320-21-00  
 Last HMMD Inspection: 12/15/2010  
 Permit Status: INAC  
 Permit Expiration: 05/31/2013  
 Facility Owner: JUSTIN WIED  
 Facility Address: 5805 MISSION GORGE RD  
 Facility City: San Diego  
 Facility State: CA  
 Facility Zip: 92120  
 UST Owner: Not reported  
 Handle Regulated Hazmat: Y  
 Own Or Operate UST: Not reported  
 Subject To APSA: Not reported  
 Generate Haz Waste: Y  
 Treat Haz Waste: Not reported  
 Generate Medical Waste: Not reported

Violations Inactive Permits:

Facility Id: 213236  
 Update Date: 11/02/2012  
 Inspection Date: 12/15/2010  
 Violation Code: 6HV0131  
 Violation: UPF Permit NOT OBTAINED for HAZWASTE  
 Violation Citation: A Unified Program Facility permit has not been obtained for the generation of hazardous waste. 68.905  
 Activity: Inactive Permit

Facility Id: 213236  
 Update Date: 11/02/2012  
 Inspection Date: 12/15/2010  
 Violation Code: 6HV1001  
 Violation: NO UPF PERMIT FOR HAZMATS  
 Violation Citation: A Unified Program Facility permit has not been obtained for hazardous materials. 68.905  
 Activity: Inactive Permit

SAN DIEGO CO. SAM:

Case Number: H04736-001  
 Agency: DEH Site Assessment & Mitigation  
**Funding: Private - VAP**  
 Facility Type: Soils Only  
 Facility Status: Closed Case  
 Date: 3/4/1987  
 Date Began: 12/29/1986

21

**RAIN BEAU AT0578**  
**5805 MISSION GORGE RD**  
**SAN DIEGO, CA 92120**

**CA LUST S102435657**  
**CA SWEEPS UST N/A**

LUST REG 9:

Region: 9  
 Status: Case Closed  
 Case Number: 9UT406  
 Local Case: H04736-001  
 Substance: 0  
 Qty Leaked: 0

MAP FINDINGS

Map ID  
 Direction  
 Distance  
 Distance (ft.)Site

EDR ID Number  
 EPA ID Number

Database(s)

**RAIN BEAU AT0578 (Continued)**

**S102435657**

Abate Method: Not reported  
 Local Agency: San Diego  
 How Found: Tank Closure  
 How Stopped: Remove Contents  
 Source: Tank  
 Cause: Corrosion  
 Lead Agency: Local Agency  
 Case Type: Soil only  
 Date Found: 12/23/1986  
 Date Stopped: 12/23/1986  
 Confirm Date: / /  
 Submit Workplan: Not reported  
 Prelim Assess: / /  
 Desc Pollution: Not reported  
 Remed Plan: / /  
 Remed Action: Not reported  
 Began Monitor: Not reported  
 Release Date: 12/29/1986  
 Enforce Date: Not reported  
 Closed Date: 3/4/87  
 Enforce Type: Not reported  
 Pilot Program: LOP  
 Basin Number: 907.11  
 GW Depth: >8FT  
 Beneficial Use: Not reported  
 NPDES Number: Not reported  
 Priority: Low priority. Priority ranking can change over time.  
 File Dispn: File discarded, case closed  
 Interim Remedial Actions: Yes  
 Cleanup and Abatement order Number: Not reported  
 Waste Discharge Requirement Number: Not reported

**SWEEPS UST:**

Status: Active  
 Comp Number: 4736  
 Number: 9  
 Board Of Equalization: 44-022097  
 Referral Date: Not reported  
 Action Date: 06-26-92  
 Created Date: 02-29-88  
 Owner Tank Id: Not reported  
 SWRCB Tank Id: Not reported  
 Tank Status: Not reported  
 Capacity: Not reported  
 Active Date: Not reported  
 Tank Use: Not reported  
 STG: Not reported  
 Content: Not reported  
 Number Of Tanks: Not reported

Status: Not reported  
 Comp Number: 4736  
 Number: Not reported  
 Board Of Equalization: 44-022097  
 Referral Date: Not reported  
 Action Date: Not reported  
 Created Date: Not reported

MAP FINDINGS

Map ID  
 Direction  
 Distance  
 Distance (ft.)Site

EDR ID Number  
 EPA ID Number

Database(s)

**RAIN BEAU AT0578 (Continued)**

**S102435657**

Owner Tank Id: Not reported  
 SWRCB Tank Id: 37-000-004736-000001  
 Tank Status: Not reported  
 Capacity: 1000  
 Active Date: Not reported  
 Tank Use: M.V. FUEL  
 STG: PRODUCT  
 Content: LEADED  
 Number Of Tanks: 1

21

**5835 MISSION GORGE RD  
 SAN DIEGO, CA 92120**

**EDR US Hist Auto Stat 1015561564  
 N/A**

EDR Historical Auto Stations:

Name: QUALTECH AUTO SERVICES  
 Year: 1999  
 Address: 5835 MISSION GORGE RD

Name: QUALTECH AUTO SERVICES  
 Year: 2000  
 Address: 5835 MISSION GORGE RD

Name: QUALTECH AUTO SERVICES  
 Year: 2001  
 Address: 5835 MISSION GORGE RD

Name: QUALTECH AUTO CLSN & RPR CTR  
 Year: 2002  
 Address: 5835 MISSION GORGE RD

Name: QUALTECH AUTO COLLISION INC  
 Year: 2003  
 Address: 5835 MISSION GORGE RD

Name: QUALTECH AUTO COLLISION & REPA  
 Year: 2008  
 Address: 5835 MISSION GORGE RD

21

**5837 MISSION GORGE RD  
 SAN DIEGO, CA 92120**

**EDR US Hist Cleaners 1015077492  
 N/A**

EDR Historical Cleaners:

Name: MAGIC DRY CLEANING & LAUNDRY S  
 Year: 2005  
 Address: 5837 MISSION GORGE RD

Name: MAGIC DRY CLEANERS 7 LAUNDRY SERVICE  
 Year: 2007  
 Address: 5837 MISSION GORGE RD

Name: MAGIC DRY CLEANERS  
 Year: 2008  
 Address: 5837 MISSION GORGE RD

MAP FINDINGS

Map ID  
 Direction  
 Distance  
 Distance (ft.)Site

EDR ID Number  
 EPA ID Number

Database(s)

(Continued)

1015077492

Name: MAGIC DRY CLEANERS  
 Year: 2010  
 Address: 5837 MISSION GORGE RD

Name: MAGIC DRY CLEANERS  
 Year: 2011  
 Address: 5837 MISSION GORGE RD

Name: MAGIC DRY CLEANERS  
 Year: 2012  
 Address: 5837 MISSION GORGE RD

21

**MAGIC DRY CLEANING & LAUNDRY SERVICES INC**  
**5837 MISSION GORGE RD STE A & B**  
**SAN DIEGO, CA 92120**

CA DRYCLEANERS

S106661517  
 N/A

DRYCLEANERS:

EPA Id: CAL000316663  
 NAICS Code: 81232  
 NAICS Description: Drycleaning and Laundry Services (except Coin-Operated)  
 SIC Code: 7211  
 SIC Description: Power Laundries, Family and Commercial  
 Create Date: 02/21/2007  
 Facility Active: No  
 Inactive Date: 06/30/2013  
 Facility Addr2: Not reported  
 Owner Name: ANWAR HIRMIZ  
 Owner Address: 5837 MISSION GORGE RD STE A-B  
 Owner Address 2: Not reported  
 Owner Telephone: 6192846005  
 Contact Name: JOE TORRES  
 Contact Address: 5837 MISSION GORGE RD STE A-B  
 Contact Address 2: Not reported  
 Contact Telephone: 6192846005  
 Mailing Name: Not reported  
 Mailing Address 1: 5837 MISSION GORGE RD STE A-B  
 Mailing Address 2: Not reported  
 Mailing City: SAN DIEGO  
 Mailing State: CA  
 Mailing Zip: 921204060  
 Owner Fax: Not reported  
 Region Code: 0000000000

EPA Id: CAL000284364  
 NAICS Code: 81232  
 NAICS Description: Drycleaning and Laundry Services (except Coin-Operated)  
 SIC Code: 7211  
 SIC Description: Power Laundries, Family and Commercial  
 Create Date: 07/12/2004  
 Facility Active: No  
 Inactive Date: 06/30/2006  
 Facility Addr2: Not reported  
 Owner Name: MAGIC DRY CLEANING&LAUNDRY SERV INC  
 Owner Address: ERNESTO SUFFY, PRESIDENT  
 Owner Address 2: 5837 MISSION GORGE RD STE A  
 Owner Telephone: 6192846005  
 Contact Name: JOE A. TORRES  
 Contact Address: 5837 MISSION GORGE RD STE A & B

MAP FINDINGS

Map ID  
 Direction  
 Distance  
 Distance (ft.)Site

EDR ID Number

Database(s) EPA ID Number

**MAGIC DRY CLEANING & LAUNDRY SERVICES INC (Continued)**

**S106661517**

Contact Address 2: Not reported  
 Contact Telephone: 6192846005  
 Mailing Name: Not reported  
 Mailing Address 1: 5837 MISSION GORGE RD STE A & B  
 Mailing Address 2: Not reported  
 Mailing City: SAN DIEGO  
 Mailing State: CA  
 Mailing Zip: 921204060  
 Owner Fax: Not reported  
 Region Code: Not reported

21

**SAN DIEGO WHOLESALE DRY CLEANING  
 5837 MISSION GORGE RD STE A  
 SAN DIEGO, CA 92120**

**CA DRYCLEANERS  
 CA HAZNET**

**S113887258  
 N/A**

**DRYCLEANERS:**

EPA Id: CAC002727950  
 NAICS Code: 81232  
 NAICS Description: Drycleaning and Laundry Services (except Coin-Operated)  
 SIC Code: 7211  
 SIC Description: Power Laundries, Family and Commercial  
 Create Date: 04/26/2013  
 Facility Active: No  
 Inactive Date: 07/26/2013  
 Facility Addr2: Not reported  
 Owner Name: TODD ARNOLD  
 Owner Address: 5837 MISSION GORGE RD STE A  
 Owner Address 2: Not reported  
 Owner Telephone: 8583331010  
 Contact Name: TODD ARNOLD  
 Contact Address: 5837 MISSION GORGE RD STE A  
 Contact Address 2: Not reported  
 Contact Telephone: 8583331010  
 Mailing Name: Not reported  
 Mailing Address 1: 5837 MISSION GORGE RD STE A  
 Mailing Address 2: Not reported  
 Mailing City: SAN DIEGO  
 Mailing State: CA  
 Mailing Zip: 921204060  
 Owner Fax: Not reported  
 Region Code: Not reported

EPA Id: CAL000393727  
 NAICS Code: 81232  
 NAICS Description: Drycleaning and Laundry Services (except Coin-Operated)  
 SIC Code: 7211  
 SIC Description: Power Laundries, Family and Commercial  
 Create Date: 01/30/2014  
 Facility Active: Yes  
 Inactive Date: Not reported  
 Facility Addr2: Not reported  
 Owner Name: TEE FAMILY CORPORATION  
 Owner Address: 5837 MISSION GORGE RD STE A  
 Owner Address 2: Not reported  
 Owner Telephone: 8583331010  
 Contact Name: TODD ARNOLD  
 Contact Address: 5837 MISSION GORGE RD STE A  
 Contact Address 2: Not reported

MAP FINDINGS

Map ID  
 Direction  
 Distance  
 Distance (ft.)Site

EDR ID Number  
 EPA ID Number

Database(s)

**SAN DIEGO WHOLESALE DRY CLEANING (Continued)**

**S113887258**

Contact Telephone: 8583331010  
 Mailing Name: Not reported  
 Mailing Address 1: 5837 MISSION GORGE RD STE A  
 Mailing Address 2: Not reported  
 Mailing City: SAN DIEGO  
 Mailing State: CA  
 Mailing Zip: 921200000  
 Owner Fax: Not reported  
 Region Code: 0000000000

**HAZNET:**

envid: S113887258  
 Year: 2013  
 GEPAID: CAC002727950  
 Contact: TODD ARNOLD  
 Telephone: 8583331010  
 Mailing Name: Not reported  
 Mailing Address: 5837 MISSION GORGE RD STE A  
 Mailing City,St,Zip: SAN DIEGO, CA 921204060  
 Gen County: San Diego  
 TSD EPA ID: CAT000613893  
 TSD County: Los Angeles  
 Waste Category: Not reported  
 Disposal Method: Storage, Bulking, And/Or Transfer Off Site--No Treatment/Reovery (H010-H129) Or (H131-H135)  
 Tons: 0.39  
 Facility County: Not reported

21

EDR US Hist Auto Stat 1015561629  
 N/A

**5839 MISSION GORGE RD  
 SAN DIEGO, CA 92120**

EDR Historical Auto Stations:

Name: PATS AUTO REPAIR  
 Year: 2007  
 Address: 5839 MISSION GORGE RD

Name: PATS AUTO REPAIR  
 Year: 2008  
 Address: 5839 MISSION GORGE RD

Name: PROCRAFT AUTO BOAT  
 Year: 2009  
 Address: 5839 MISSION GORGE RD

Name: NEXUS AUTOMOTIVE  
 Year: 2010  
 Address: 5839 MISSION GORGE RD

Name: HESS GEN INC  
 Year: 2011  
 Address: 5839 MISSION GORGE RD

MAP FINDINGS

Map ID  
 Direction  
 Distance  
 Distance (ft.)Site

EDR ID Number  
 EPA ID Number

Database(s)

21 **MAGIC LEATHER DRY CLEANERS**  
**5841 MISSION GORGE RD**  
**SAN DIEGO, CA 92120**

CA SLIC  
 CA San Diego Co. HMMD  
 CA SAN DIEGO CO. SAM

S100940453  
 N/A

SLIC:

Region: STATE  
**Facility Status: Completed - Case Closed**  
 Status Date: 07/01/2008  
 Global Id: SLT19791036  
 Lead Agency: SAN DIEGO COUNTY LOP  
 Lead Agency Case Number: H33198-001  
 Latitude: 32.781357  
 Longitude: -117.099898  
 Case Type: Cleanup Program Site  
 Case Worker: CB  
 Local Agency: SAN DIEGO COUNTY LOP  
 RB Case Number: Not reported  
 File Location: Local Agency  
 Potential Media Affected: Not reported  
 Potential Contaminants of Concern: Not reported  
 Site History: Not reported

[Click here to access the California GeoTracker records for this facility:](#)

SAN DIEGO CO. HMMD:

Facility Id: 211044  
 Business Type: 6HK26  
 EPA Id Number: CAL000317713  
 APN: 461-320-04-00  
 Last HMMD Inspection: 08/18/2011  
 Permit Status: OPEN  
 Permit Expiration: 02/28/2013  
 Facility Owner: TZVETAN POPOV  
 Facility Address: 3142 MIDWAY DR #B209  
 Facility City: San Diego  
 Facility State: CA  
 Facility Zip: 92110  
 UST Owner: Not reported  
 Handle Regulated Hazmat: Y  
 Own Or Operate UST: Not reported  
 Subject To APSA: Not reported  
 Generate Haz Waste: Y  
 Treat Haz Waste: Not reported  
 Generate Medical Waste: Not reported

Active Permits:

Facility Id: 211044  
 Update Date: 11/02/2012  
 Case Number: Not reported  
 Name: WASTE 342 ORGANIC LIQUIDS W/METALS  
 Other Information: USED + 1X55 NEW AF  
 Material Waste: Waste  
 Hazardous Categories 1: Not reported  
 Hazardous Categories 2: Not reported

Facility Id: 211044  
 Update Date: 11/02/2012  
 Case Number: Not reported  
 Name: WASTE 888 USED OIL FILTERS



MAP FINDINGS

Map ID  
 Direction  
 Distance  
 Distance (ft.)Site

EDR ID Number  
 EPA ID Number

Database(s)

**MAGIC LEATHER DRY CLEANERS (Continued)**

**S100940453**

Other Information: DRAINED  
 Material Waste: Waste  
 Hazardous Categories 1: Not reported  
 Hazardous Categories 2: Not reported

Facility Id: 211044  
 Update Date: 11/02/2012  
 Case Number: Not reported  
 Name: WASTE 221 WASTE OIL & MIXED OIL  
 Other Information: USED OIL  
 Material Waste: Waste  
 Hazardous Categories 1: Not reported  
 Hazardous Categories 2: Not reported

Violations Active Permits:

Facility Id: 211044  
 Update Date: 11/02/2012  
 Inspection Date: 08/18/2011  
 Violation Code: 6HV1013  
 Violation: HMBP NOT AVAILABLE FOR REVIEW  
 Violation Citation: Copy of HMBP not onsite for inspector's review. 25505(e)  
 Activity: ACTIVE

Facility Id: 211044  
 Update Date: 11/02/2012  
 Inspection Date: 08/18/2011  
 Violation Code: 6HV0135  
 Violation: MANIFESTS/RECEIPTS FOR 3 YEARS NOT ONSIT  
 Violation Citation: Hazardous waste manifests/receipts for 3 years are not maintained onsite to document proper disposal of hazardous waste. CCR 66262.40(a) & 25160.2(b)(3)  
 Activity: ACTIVE

Facility Id: 212293  
 Business Type: 6HK27  
 EPA Id Number: CAL000354662  
 APN: 461-320-04-00  
 Last HMMMD Inspection: 06/27/2012  
 Permit Status: EXPR  
 Permit Expiration: 10/31/2012  
 Facility Owner: FRANSICO JAVIER TELLO  
 Facility Address: 5841 MISSION GORGE RD #J,  
 Facility City: San Diego  
 Facility State: CA  
 Facility Zip: 92120  
 UST Owner: Not reported  
 Handle Regulated Hazmat: Y  
 Own Or Operate UST: Not reported  
 Subject To APSA: Not reported  
 Generate Haz Waste: Y  
 Treat Haz Waste: Not reported  
 Generate Medical Waste: Not reported

Active Permits:

Facility Id: 212293  
 Update Date: 11/02/2012

MAP FINDINGS

Map ID  
 Direction  
 Distance  
 Distance (ft.)Site

EDR ID Number  
 EPA ID Number

Database(s)

**MAGIC LEATHER DRY CLEANERS (Continued)**

**S100940453**

Case Number: 7782-44-7  
 Name: OXYGEN GAS  
 Other Information: Not reported  
 Material Waste: Material  
 Hazardous Categories 1: Not reported  
 Hazardous Categories 2: Not reported

Facility Id: 212293  
 Update Date: 11/02/2012  
 Case Number: Not reported  
 Name: WASTE 181 INORGANIC SOLID WASTE (OTHER)  
 Other Information: SANDING DUST/PAINT BOOTH FILTERS  
 Material Waste: Waste  
 Hazardous Categories 1: Not reported  
 Hazardous Categories 2: Not reported

Facility Id: 212293  
 Update Date: 11/02/2012  
 Case Number: Not reported  
 Name: WASTE 461 PAINT SLUDGE  
 Other Information: LIQUID PAINT RELATED WASTE  
 Material Waste: Waste  
 Hazardous Categories 1: Not reported  
 Hazardous Categories 2: Not reported

Facility Id: 133198  
 Business Type: 6HK53  
 EPA Id Number: CAL000142157  
 APN: 461-320-04-00  
 Last HMMMD Inspection: 02/11/2004  
 Permit Status: INAC  
 Permit Expiration: 04/30/2005  
 Facility Owner: ERNESTO SUFFY  
 Facility Address: 5841 MISSION GORGE RD #A  
 Facility City: SAN DIEGO  
 Facility State: CA  
 Facility Zip: 92120-  
 UST Owner: Not reported  
 Handle Regulated Hazmat: Y  
 Own Or Operate UST: Not reported  
 Subject To APSA: Not reported  
 Generate Haz Waste: Y  
 Treat Haz Waste: Not reported  
 Generate Medical Waste: Not reported

Violations Inactive Permits:

Facility Id: 133198  
 Update Date: 11/02/2012  
 Inspection Date: 02/11/2004  
 Violation Code: 6HV0205  
 Violation: WASTE CONTAINER: POOR CONDITION  
 Violation Citation: Failed to transfer hazardous waste from a container that leaked or was in poor condition to another container in good condition. CCR 66265.171  
 Activity: Inactive Permit

Facility Id: 133198

MAP FINDINGS

Map ID  
 Direction  
 Distance  
 Distance (ft.)Site

EDR ID Number  
 EPA ID Number

Database(s)

**MAGIC LEATHER DRY CLEANERS (Continued)**

**S100940453**

Update Date: 11/02/2012  
 Inspection Date: 02/11/2004  
 Violation Code: 6HV0202  
 Violation: WASTE CONTAINER W/O LABELS  
 Violation Citation: Hazardous waste containers &/or tanks are missing labels, accumulation date and/or are improperly labeled. CCR 66262.34(a)(2); 66262.34(a)(3) & 66262.34(f)  
 Activity: Inactive Permit

Facility Id: 211044  
 Business Type: 6HK26  
 EPA Id Number: CAL000317713  
 APN: 461-320-04-00  
 Last HMMMD Inspection: 08/18/2011  
 Permit Status: OPEN  
 Permit Expiration: 02/28/2013  
 Facility Owner: TZVETAN POPOV  
 Facility Address: 3142 MIDWAY DR #B209  
 Facility City: San Diego  
 Facility State: CA  
 Facility Zip: 92110  
 UST Owner: Not reported  
 Handle Regulated Hazmat: Not reported  
 Own Or Operate UST: Not reported  
 Subject To APSA: Not reported  
 Generate Haz Waste: Y  
 Treat Haz Waste: Not reported  
 Generate Medical Waste: Not reported

Active Permits:

Facility Id: 211044  
 Update Date: 11/02/2012  
 Case Number: Not reported  
 Name: WASTE 342 ORGANIC LIQUIDS W/METALS  
 Other Information: USED + 1X55 NEW AF  
 Material Waste: Waste  
 Hazardous Categories 1: Not reported  
 Hazardous Categories 2: Not reported

Facility Id: 211044  
 Update Date: 11/02/2012  
 Case Number: Not reported  
 Name: WASTE 888 USED OIL FILTERS  
 Other Information: DRAINED  
 Material Waste: Waste  
 Hazardous Categories 1: Not reported  
 Hazardous Categories 2: Not reported

Facility Id: 211044  
 Update Date: 11/02/2012  
 Case Number: Not reported  
 Name: WASTE 221 WASTE OIL & MIXED OIL  
 Other Information: USED OIL  
 Material Waste: Waste  
 Hazardous Categories 1: Not reported  
 Hazardous Categories 2: Not reported

MAP FINDINGS

Map ID  
 Direction  
 Distance  
 Distance (ft.)Site

EDR ID Number  
 EPA ID Number

Database(s)

**MAGIC LEATHER DRY CLEANERS (Continued)**

**S100940453**

Violations Active Permits:

Facility Id: 211044  
 Update Date: 11/02/2012  
 Inspection Date: 08/18/2011  
 Violation Code: 6HV1013  
 Violation: HMBP NOT AVAILABLE FOR REVIEW  
 Violation Citation: Copy of HMBP not onsite for inspector's review. 25505(e)  
 Activity: ACTIVE

Facility Id: 211044  
 Update Date: 11/02/2012  
 Inspection Date: 08/18/2011  
 Violation Code: 6HV0135  
 Violation: MANIFESTS/RECEIPTS FOR 3 YEARS NOT ONSIT  
 Violation Citation: Hazardous waste manifests/receipts for 3 years are not maintained onsite to document proper disposal of hazardous waste. CCR 66262.40(a) & 25160.2(b)(3)  
 Activity: ACTIVE

[Click this hyperlink](#) while viewing on your computer to access 3 additional CA\_HMMD: record(s) in the EDR Site Report.

SAN DIEGO CO. SAM:

Case Number: H33198-001  
 Agency: DEH Site Assessment & Mitigation  
**Funding: Private - VAP**  
 Facility Type: OX  
 Facility Status: Closed Case  
 Date: 7/1/2008  
 Date Began: Not reported

21

EDR US Hist Auto Stat 1015561742  
 N/A

**5841 MISSION GORGE RD  
 SAN DIEGO, CA 92120**

EDR Historical Auto Stations:

Name: QUALTECH AUTO REPAIR  
 Year: 2003  
 Address: 5841 MISSION GORGE RD

Name: PRECISION AUTOMOTIVE  
 Year: 2006  
 Address: 5841 MISSION GORGE RD

Name: THE BRAKE STOP  
 Year: 2007  
 Address: 5841 MISSION GORGE RD

Name: THE BRAKE STOP  
 Year: 2008  
 Address: 5841 MISSION GORGE RD

Name: AUTO REPAIR POPOV  
 Year: 2009  
 Address: 5841 MISSION GORGE RD

MAP FINDINGS

Map ID  
 Direction  
 Distance  
 Distance (ft.)Site

EDR ID Number  
 EPA ID Number

Database(s)

(Continued)

1015561742

Name: PRECISION AUTOMOTIVE  
 Year: 2010  
 Address: 5841 MISSION GORGE RD

Name: PRECISION AUTOMOTIVE  
 Year: 2011  
 Address: 5841 MISSION GORGE RD

Name: PRECISION AUTOMOTIVE  
 Year: 2012  
 Address: 5841 MISSION GORGE RD

21

5841 MISSION GORGE RD  
 SAN DIEGO, CA 92120

EDR US Hist Cleaners

1015077529  
 N/A

EDR Historical Cleaners:

Name: GLOBAL AMERICA CLEANING CORP  
 Year: 2001  
 Address: 5841 MISSION GORGE RD

21

ALCOA AUTO  
 5909 MISSION GORGE RD  
 SAN DIEGO, CA 92120

CA San Diego Co. HMMD  
 CA SAN DIEGO CO. SAM

S104747138  
 N/A

SAN DIEGO CO. HMMD:

Facility Id: 205112  
 Business Type: 6HK26  
 EPA Id Number: CAL000163456  
 APN: 461-320-06-00  
 Last HMMD Inspection: 03/30/2005  
 Permit Status: INAC  
 Permit Expiration: 09/30/2005  
 Facility Owner: ALFONSO BARCENAS  
 Facility Address: 5909 MISSION GORGE RD  
 Facility City: SAN DIEGO  
 Facility State: CA  
 Facility Zip: 92120  
 UST Owner: Not reported  
 Handle Regulated Hazmat: Not reported  
 Own Or Operate UST: Not reported  
 Subject To APSA: Not reported  
 Generate Haz Waste: Y  
 Treat Haz Waste: Not reported  
 Generate Medical Waste: Not reported

Violations Inactive Permits:

Facility Id: 205112  
 Update Date: 11/02/2012  
 Inspection Date: 03/30/2005  
 Violation Code: 6HV1002  
 Violation: HMBP NOT ESTABISHED/IMPLEMENTED.  
 Violation Citation: Hazardous materials handler has not established/implemented a business plan. HSC 25503.5(a)  
 Activity: Inactive Permit

MAP FINDINGS

Map ID  
 Direction  
 Distance  
 Distance (ft.)Site

EDR ID Number  
 EPA ID Number

Database(s)

**ALCOA AUTO (Continued)**

**S104747138**

Facility Id: 204370  
 Business Type: 6HK26  
 EPA Id Number: CAL000163456  
 APN: 461-320-06-00  
 Last HMMD Inspection: 11/08/2004  
 Permit Status: CHNG  
 Permit Expiration: 02/28/2009  
 Facility Owner: MISSION GORGE AUTO CENTER  
 Facility Address: 5909 MISSION GORGE RD  
 Facility City: SAN DIEGO  
 Facility State: CA  
 Facility Zip: 92120  
 UST Owner: Not reported  
 Handle Regulated Hazmat: Not reported  
 Own Or Operate UST: Not reported  
 Subject To APSA: Not reported  
 Generate Haz Waste: Not reported  
 Treat Haz Waste: Not reported  
 Generate Medical Waste: Not reported

Facility Id: 216776  
 Business Type: 6HK25  
 EPA Id Number: Not reported  
 APN: 461-320-06-00  
 Last HMMD Inspection: 07/24/2012  
 Permit Status: OPEN  
 Permit Expiration: 11/30/2012  
 Facility Owner: KAMOMEGA LLC  
 Facility Address: 5909 MISSION GORGE RD  
 Facility City: SAN DIEGO  
 Facility State: CA  
 Facility Zip: 92120  
 UST Owner: Not reported  
 Handle Regulated Hazmat: Y  
 Own Or Operate UST: Not reported  
 Subject To APSA: Not reported  
 Generate Haz Waste: Y  
 Treat Haz Waste: Not reported  
 Generate Medical Waste: Not reported

Active Permits:

Facility Id: 216776  
 Update Date: 11/02/2012  
 Case Number: Not reported  
 Name: WASTE 221 WASTE OIL & MIXED OIL  
 Other Information: USED OIL  
 Material Waste: Waste  
 Hazardous Categories 1: Not reported  
 Hazardous Categories 2: Not reported

Facility Id: 216776  
 Update Date: 11/02/2012  
 Case Number: Not reported  
 Name: WASTE 342 ORGANIC LIQUIDS W/METALS  
 Other Information: USED ANTIFREEZE  
 Material Waste: Waste  
 Hazardous Categories 1: Not reported  
 Hazardous Categories 2: Not reported

MAP FINDINGS

Map ID  
 Direction  
 Distance  
 Distance (ft.)Site

EDR ID Number  
 EPA ID Number

Database(s)

**ALCOA AUTO (Continued)**

**S104747138**

Facility Id: 216776  
 Update Date: 11/02/2012  
 Case Number: Not reported  
 Name: WASTE 888 USED OIL FILTERS  
 Other Information: Not reported  
 Material Waste: Waste  
 Hazardous Categories 1: Not reported  
 Hazardous Categories 2: Not reported

Facility Id: 216776  
 Update Date: 11/02/2012  
 Case Number: Not reported  
 Name: WASTE 135 UNSPECIFIED AQUEOUS SOL'N  
 Other Information: PARTS WASHER  
 Material Waste: Waste  
 Hazardous Categories 1: Not reported  
 Hazardous Categories 2: Not reported

Violations Active Permits:

Facility Id: 216776  
 Update Date: 11/02/2012  
 Inspection Date: 07/24/2012  
 Violation Code: 6HV1002  
 Violation: HMBP NOT ESTABISHED/IMPLEMENTED.  
 Violation Citation: Hazardous materials handler has not established/implemented a business plan. HSC 25503.5(a)  
 Activity: ACTIVE

Facility Id: 216776  
 Update Date: 11/02/2012  
 Inspection Date: 07/24/2012  
 Violation Code: 6HV0226  
 Violation: HW NOT ACCUMULATED IN TANK/CONTAINER  
 Violation Citation: Did not accumulate waste in container or tank. 66262.34 (d)(2)  
 Activity: ACTIVE

Facility Id: 216776  
 Update Date: 11/02/2012  
 Inspection Date: 07/24/2012  
 Violation Code: 6HV1001  
 Violation: NO UPF PERMIT FOR HAZMATS  
 Violation Citation: A Unified Program Facility permit has not been obtained for hazardous materials. 68.905  
 Activity: ACTIVE

Facility Id: 216776  
 Update Date: 11/02/2012  
 Inspection Date: 07/24/2012  
 Violation Code: 6HV0131  
 Violation: UPF Permit NOT OBTAINED for HAZWASTE  
 Violation Citation: A Unified Program Facility permit has not been obtained for the generation of hazardous waste. 68.905  
 Activity: ACTIVE

Facility Id: 216776  
 Update Date: 11/02/2012  
 Inspection Date: 07/24/2012

MAP FINDINGS

Map ID  
 Direction  
 Distance  
 Distance (ft.)Site

EDR ID Number

Database(s) EPA ID Number

**ALCOA AUTO (Continued)**

**S104747138**

Violation Code: 6HV0132  
 Violation: EPA ID NUMBER NOT OBTAINED/MAINTAINED  
 Violation Citation: Generator of hazardous waste has not obtained/maintained an EPA identification number. CCR 66262.12(a)  
 Activity: ACTIVE

Facility Id: 216776  
 Update Date: 11/02/2012  
 Inspection Date: 07/24/2012  
 Violation Code: 6HV0234  
 Violation: FACILITY NOT OPERATED TO MINIM. RELEASE  
 Violation Citation: Did not maintain &/or operate facility to prevent release or fire. CFR 265.31  
 Activity: ACTIVE

Facility Id: 204370  
 Business Type: 6HK26  
 EPA Id Number: CAL000163456  
 APN: 461-320-06-00  
 Last HMMMD Inspection: 11/08/2004  
 Permit Status: CHNG  
 Permit Expiration: 02/28/2009  
 Facility Owner: MISSION GORGE AUTO CENTER  
 Facility Address: 5909 MISSION GORGE RD  
 Facility City: SAN DIEGO  
 Facility State: CA  
 Facility Zip: 92120  
 UST Owner: Not reported  
 Handle Regulated Hazmat: Not reported  
 Own Or Operate UST: Not reported  
 Subject To APSA: Not reported  
 Generate Haz Waste: Y  
 Treat Haz Waste: Not reported  
 Generate Medical Waste: Not reported

Facility Id: 111538  
 Business Type: 6HK18  
 EPA Id Number: CAL000163456  
 APN: 461-320-06-00  
 Last HMMMD Inspection: 06/29/1998  
 Permit Status: INAC  
 Permit Expiration: 06/29/1998  
 Facility Owner: DJAMSCHID KHAGHANI  
 Facility Address: 5909 MISSION GORGE RD  
 Facility City: SAN DIEGO  
 Facility State: CA  
 Facility Zip: 92120-4005  
 UST Owner: Not reported  
 Handle Regulated Hazmat: Not reported  
 Own Or Operate UST: Not reported  
 Subject To APSA: Not reported  
 Generate Haz Waste: Y  
 Treat Haz Waste: Not reported  
 Generate Medical Waste: Not reported



MAP FINDINGS

Map ID  
 Direction  
 Distance  
 Distance (ft.)Site

EDR ID Number

Database(s) EPA ID Number

**ALCOA AUTO (Continued)**

**S104747138**

[Click this hyperlink](#) while viewing on your computer to access  
 1 additional CA\_HMMD: record(s) in the EDR Site Report.

SAN DIEGO CO. SAM:

Case Number: H11538-001  
 Agency: CA Regional Water Quality Control Board  
**Funding: Private - VAP**  
 Facility Type: Soils Only  
 Facility Status: Closed Case  
 Date: 5/2/1997  
 Date Began: 3/13/1987

21

EDR US Hist Auto Stat 1015563656  
 N/A

**5909 MISSION GORGE RD  
 SAN DIEGO, CA 92120**

EDR Historical Auto Stations:

Name: S & J AUTOMOTIVE SERVICE REPAIR  
 Year: 1999  
 Address: 5909 MISSION GORGE RD

Name: S & J AUTOMOTIVE SERVICE REPAIR  
 Year: 2000  
 Address: 5909 MISSION GORGE RD

Name: ARROYOS AUTO REPAIR  
 Year: 2002  
 Address: 5909 MISSION GORGE RD

Name: ARROYOS AUTO CTR  
 Year: 2003  
 Address: 5909 MISSION GORGE RD

Name: ARROYOS AUTO REPAIR  
 Year: 2004  
 Address: 5909 MISSION GORGE RD

Name: MISSION GORGE TRANSMISSION  
 Year: 2009  
 Address: 5909 MISSION GORGE RD

Name: SUNRISE AUTO  
 Year: 2010  
 Address: 5909 MISSION GORGE RD

Name: SUNRISE AUTO LLC  
 Year: 2011  
 Address: 5909 MISSION GORGE RD

MAP FINDINGS

Map ID  
 Direction  
 Distance  
 Distance (ft.)Site  
 Database(s)  
 EPA ID Number  
 EDR ID Number

21 **TRULY NOLEN EXTERMINATING** CA Toxic Pits S100676374  
**5909 MISSION GORGE ROAD** N/A  
**SAN DIEGO, CA 92120**

TOXIC PITS:  
 Region: 09  
 Task #: 89008  
 Owner: TRULY NOLEN EXTERMINATING  
 1/2 Mi Limit: Y  
 Num. of Pits: 1  
 Cease Discharge Due: 06/30/88  
 Cease Discharge Complete: 06/30/88  
 Closure Due: 06/30/90  
**Closure Completed: 03/20/90**  
 Status: CLOSED  
 Hydro Geological Assessment Report Due: / /  
 Final Hydro Geological Assessment Review Completed: 03/01/88

21 **ROSE TOYOTA** CA SAN DIEGO CO. SAM S108407212  
**5921 FAIRMOUNT AV** N/A  
**SAN DIEGO, CA 92105**

SAN DIEGO CO. SAM:  
 Case Number: H15269-001  
 Agency: DEH Site Assessment & Mitigation  
**Funding: Private - VAP**  
 Facility Type: Drinking Water Aquifer Impacted  
 Facility Status: Preliminary Assessment  
 Date: 11/20/2001  
 Date Began: 11/20/2001

21 **5910 MISSION GORGE RD** EDR US Hist Auto Stat 1015563787  
**SAN DIEGO, CA 92120** N/A

EDR Historical Auto Stations:  
 Name: SMOG CHECK STATIONS SAN DIEGO  
 Year: 1999  
 Address: 5910 MISSION GORGE RD  
  
 Name: SMOG CHECK STATIONS SAN DIEGO  
 Year: 2000  
 Address: 5910 MISSION GORGE RD  
  
 Name: CONANT AUTO RETAIL SAN DIEGO INC  
 Year: 2003  
 Address: 5910 MISSION GORGE RD

MAP FINDINGS

Map ID Direction Distance Distance (ft.)Site Database(s) EPA ID Number EDR ID Number

21 ROSE TOYOTA CA HIST CORTESE 1000199025  
 5910 MISSION GORGE RD CA LUST N/A  
 SAN DIEGO, CA 92120 CA SWEEPS UST  
 CA EMI  
 CA SAN DIEGO CO. SAM

HIST CORTESE:

Region: CORTESE  
 Facility County Code: 37  
 Reg By: LTNKA  
 Reg Id: 9UT3666

Region: CORTESE  
 Facility County Code: 37  
 Reg By: LTNKA  
 Reg Id: 9UT3034

LUST:

Region: STATE  
 Global Id: T0607301803  
 Latitude: 32.78285  
 Longitude: -117.100248  
 Case Type: LUST Cleanup Site  
 Status: Completed - Case Closed  
 Status Date: 05/27/2005  
 Lead Agency: SAN DIEGO COUNTY LOP  
 Case Worker: Not reported  
 Local Agency: Not reported  
 RB Case Number: 9UT3034  
 LOC Case Number: H04235-001  
 File Location: Local Agency  
 Potential Media Affect: Soil  
 Potential Contaminants of Concern: Gasoline  
 Site History: Not reported

Click here to access the California GeoTracker records for this facility:

Status History:

Global Id: T0607301803  
 Status: Completed - Case Closed  
 Status Date: 05/27/2005

Global Id: T0607301803  
 Status: Open - Case Begin Date  
 Status Date: 04/07/1995

Regulatory Activities:

Global Id: T0607301803  
 Action Type: Other  
 Date: 04/07/1995  
 Action: Leak Began

Global Id: T0607301803  
 Action Type: Other  
 Date: 04/07/1995  
 Action: Leak Discovery

Global Id: T0607301803  
 Action Type: Other

MAP FINDINGS

Map ID  
 Direction  
 Distance  
 Distance (ft.)Site

EDR ID Number  
 EPA ID Number

Database(s)

**ROSE TOYOTA (Continued)**

**1000199025**

Date: 04/07/1995  
 Action: Leak Stopped

Global Id: T0607301803  
 Action Type: Other  
 Date: 04/07/1995  
 Action: Leak Reported

Global Id: T0607301803  
 Action Type: ENFORCEMENT  
 Date: 05/01/1995  
 Action: Notice of Responsibility

**LUST REG 9:**

Region: 9  
 Status: Preliminary site assessment underway  
 Case Number: 9UT3034  
 Local Case: H04235-001  
 Substance: Gasoline  
 Qty Leaked: 0  
 Abate Method: Not reported  
 Local Agency: San Diego  
 How Found: Tank Closure  
 How Stopped: Close Tank  
 Source: Tank  
 Cause: Unknown  
 Lead Agency: Local Agency  
 Case Type: Soil only  
 Date Found: 04/07/1995  
 Date Stopped: 04/07/1995  
 Confirm Date: / /  
 Submit Workplan: Not reported  
 Prelim Assess: 04/25/1995  
 Desc Pollution: Not reported  
 Remed Plan: / /  
 Remed Action: Not reported  
 Began Monitor: Not reported  
 Release Date: 04/07/1995  
 Enforce Date: Not reported  
 Closed Date: Not reported  
 Enforce Type: Not reported  
 Pilot Program: LOP  
 Basin Number: 907.11  
 GW Depth: Not reported  
 Beneficial Use: MUNB/E  
 NPDES Number: Not reported  
 Priority: 2B  
 File Dispn: File discarded, case closed  
 Interim Remedial Actions: Yes  
 Cleanup and Abatement order Number: Not reported  
 Waste Discharge Requirement Number: Not reported

Region: 9  
 Status: Preliminary site assessment underway  
 Case Number: 9UT3666  
 Local Case: H04235-002

MAP FINDINGS

Map ID  
 Direction  
 Distance  
 Distance (ft.)Site

EDR ID Number  
 EPA ID Number

Database(s)

**ROSE TOYOTA (Continued)**

**1000199025**

Substance: Gasoline  
 Qty Leaked: Not reported  
 Abate Method: Not reported  
 Local Agency: San Diego  
 How Found: Tank Closure  
 How Stopped: Close Tank  
 Source: Tank  
 Cause: Corrosion  
 Lead Agency: Local Agency  
 Case Type: Soil only  
 Date Found: 04/17/1998  
 Date Stopped: 04/17/1998  
 Confirm Date: 07/22/1998  
 Submit Workplan: 6/18/98  
 Prelim Assess: 06/18/1998  
 Desc Pollution: Not reported  
 Remed Plan: / /  
 Remed Action: Not reported  
 Began Monitor: Not reported  
 Release Date: 04/17/1998  
 Enforce Date: Not reported  
 Closed Date: Not reported  
 Enforce Type: Not reported  
 Pilot Program: LOP  
 Basin Number: 907.11  
 GW Depth: Not reported  
 Beneficial Use: Beneficial groundwater use other than Municipal use  
 NPDES Number: Not reported  
 Priority: 3B  
 File Disp: Administratively opened on database, however no file physically exists  
 Interim Remedial Actions: Not reported  
 Cleanup and Abatement order Number: Not reported  
 Waste Discharge Requirement Number: Not reported

**SWEEPS UST:**

Status: Active  
 Comp Number: 4235  
 Number: 9  
 Board Of Equalization: 44-022015  
 Referral Date: Not reported  
 Action Date: 06-26-92  
 Created Date: 02-29-88  
 Owner Tank Id: Not reported  
 SWRCB Tank Id: 37-000-004235-000001  
 Tank Status: A  
 Capacity: 120  
 Active Date: Not reported  
 Tank Use: UNKNOWN  
 STG: P  
 Content: Not reported  
 Number Of Tanks: 5

Status: Active  
 Comp Number: 4235  
 Number: 9  
 Board Of Equalization: 44-022015  
 Referral Date: Not reported

MAP FINDINGS

Map ID  
 Direction  
 Distance  
 Distance (ft.)Site

EDR ID Number

Database(s) EPA ID Number

**ROSE TOYOTA (Continued)**

**1000199025**

Action Date: 06-26-92  
 Created Date: 02-29-88  
 Owner Tank Id: Not reported  
 SWRCB Tank Id: 37-000-004235-000002  
 Tank Status: A  
 Capacity: 550  
 Active Date: Not reported  
 Tank Use: M.V. FUEL  
 STG: P  
 Content: LEADED  
 Number Of Tanks: Not reported

Status: Active  
 Comp Number: 4235  
 Number: 9  
 Board Of Equalization: 44-022015  
 Referral Date: Not reported  
 Action Date: 06-26-92  
 Created Date: 02-29-88  
 Owner Tank Id: Not reported  
 SWRCB Tank Id: 37-000-004235-000003  
 Tank Status: A  
 Capacity: 2000  
 Active Date: Not reported  
 Tank Use: M.V. FUEL  
 STG: P  
 Content: REG UNLEADED  
 Number Of Tanks: Not reported

Status: Active  
 Comp Number: 4235  
 Number: 9  
 Board Of Equalization: 44-022015  
 Referral Date: Not reported  
 Action Date: 06-26-92  
 Created Date: 02-29-88  
 Owner Tank Id: Not reported  
 SWRCB Tank Id: 37-000-004235-000004  
 Tank Status: A  
 Capacity: 10000  
 Active Date: Not reported  
 Tank Use: M.V. FUEL  
 STG: P  
 Content: OTHER  
 Number Of Tanks: Not reported

Status: Active  
 Comp Number: 4235  
 Number: 9  
 Board Of Equalization: 44-022015  
 Referral Date: Not reported  
 Action Date: 06-26-92  
 Created Date: 02-29-88  
 Owner Tank Id: Not reported  
 SWRCB Tank Id: 37-000-004235-000005  
 Tank Status: A  
 Capacity: 2000

MAP FINDINGS

Map ID  
 Direction  
 Distance  
 Distance (ft.)Site

EDR ID Number  
 EPA ID Number

Database(s)

**ROSE TOYOTA (Continued)**

**1000199025**

Active Date: Not reported  
 Tank Use: M.V. FUEL  
 STG: P  
 Content: REG UNLEADED  
 Number Of Tanks: Not reported

**EMI:**

Year: 2006  
 County Code: 37  
 Air Basin: SD  
 Facility ID: 2570  
 Air District Name: SD  
 SIC Code: 5511  
 Air District Name: SAN DIEGO COUNTY APCD  
 Community Health Air Pollution Info System: Not reported  
 Consolidated Emission Reporting Rule: Not reported  
 Total Organic Hydrocarbon Gases Tons/Yr: 5.41  
 Reactive Organic Gases Tons/Yr: 5.12  
 Carbon Monoxide Emissions Tons/Yr: 0  
 NOX - Oxides of Nitrogen Tons/Yr: 0  
 SOX - Oxides of Sulphur Tons/Yr: 0  
 Particulate Matter Tons/Yr: 0  
 Part. Matter 10 Micrometers & Smlr Tons/Yr: 0

Year: 2007  
 County Code: 37  
 Air Basin: SD  
 Facility ID: 2570  
 Air District Name: SD  
 SIC Code: 5511  
 Air District Name: SAN DIEGO COUNTY APCD  
 Community Health Air Pollution Info System: Not reported  
 Consolidated Emission Reporting Rule: Not reported  
 Total Organic Hydrocarbon Gases Tons/Yr: 5.41  
 Reactive Organic Gases Tons/Yr: 5.12  
 Carbon Monoxide Emissions Tons/Yr: 0  
 NOX - Oxides of Nitrogen Tons/Yr: 0  
 SOX - Oxides of Sulphur Tons/Yr: 0  
 Particulate Matter Tons/Yr: 0  
 Part. Matter 10 Micrometers & Smlr Tons/Yr: 0

Year: 2008  
 County Code: 37  
 Air Basin: SD  
 Facility ID: 2570  
 Air District Name: SD  
 SIC Code: 5511  
 Air District Name: SAN DIEGO COUNTY APCD  
 Community Health Air Pollution Info System: Not reported  
 Consolidated Emission Reporting Rule: Not reported  
 Total Organic Hydrocarbon Gases Tons/Yr: 5.41  
 Reactive Organic Gases Tons/Yr: 5.12  
 Carbon Monoxide Emissions Tons/Yr: 0  
 NOX - Oxides of Nitrogen Tons/Yr: 0  
 SOX - Oxides of Sulphur Tons/Yr: 0  
 Particulate Matter Tons/Yr: 0  
 Part. Matter 10 Micrometers & Smlr Tons/Yr: 0

MAP FINDINGS

Map ID  
 Direction  
 Distance  
 Distance (ft.)Site

EDR ID Number  
 EPA ID Number

Database(s)

**ROSE TOYOTA (Continued)**

**1000199025**

Year: 2009  
 County Code: 37  
 Air Basin: SD  
 Facility ID: 2570  
 Air District Name: SD  
 SIC Code: 5511  
 Air District Name: SAN DIEGO COUNTY APCD  
 Community Health Air Pollution Info System: Not reported  
 Consolidated Emission Reporting Rule: Not reported  
 Total Organic Hydrocarbon Gases Tons/Yr: 5.4100000000000001  
 Reactive Organic Gases Tons/Yr: 5.1200000000000001  
 Carbon Monoxide Emissions Tons/Yr: 0  
 NOX - Oxides of Nitrogen Tons/Yr: 0  
 SOX - Oxides of Sulphur Tons/Yr: 0  
 Particulate Matter Tons/Yr: 0  
 Part. Matter 10 Micrometers & Smlr Tons/Yr: 0

Year: 2010  
 County Code: 37  
 Air Basin: SD  
 Facility ID: 2570  
 Air District Name: SD  
 SIC Code: 5511  
 Air District Name: SAN DIEGO COUNTY APCD  
 Community Health Air Pollution Info System: Not reported  
 Consolidated Emission Reporting Rule: Not reported  
 Total Organic Hydrocarbon Gases Tons/Yr: 5.4100000000000001  
 Reactive Organic Gases Tons/Yr: 5.1200000000000001  
 Carbon Monoxide Emissions Tons/Yr: 0  
 NOX - Oxides of Nitrogen Tons/Yr: 0  
 SOX - Oxides of Sulphur Tons/Yr: 0  
 Particulate Matter Tons/Yr: 0  
 Part. Matter 10 Micrometers & Smlr Tons/Yr: 0

Year: 2011  
 County Code: 37  
 Air Basin: SD  
 Facility ID: 2570  
 Air District Name: SD  
 SIC Code: 5511  
 Air District Name: SAN DIEGO COUNTY APCD  
 Community Health Air Pollution Info System: Not reported  
 Consolidated Emission Reporting Rule: Not reported  
 Total Organic Hydrocarbon Gases Tons/Yr: 5.41  
 Reactive Organic Gases Tons/Yr: 5.12  
 Carbon Monoxide Emissions Tons/Yr: 0  
 NOX - Oxides of Nitrogen Tons/Yr: 0  
 SOX - Oxides of Sulphur Tons/Yr: 0  
 Particulate Matter Tons/Yr: 0  
 Part. Matter 10 Micrometers & Smlr Tons/Yr: 0

Year: 2012  
 County Code: 37  
 Air Basin: SD  
 Facility ID: 2570  
 Air District Name: SD  
 SIC Code: 5511



MAP FINDINGS

Map ID  
 Direction  
 Distance  
 Distance (ft.)Site

EDR ID Number  
 EPA ID Number

Database(s)

**ROSE TOYOTA (Continued)**

**1000199025**

Air District Name: SAN DIEGO COUNTY APCD  
 Community Health Air Pollution Info System: Not reported  
 Consolidated Emission Reporting Rule: Not reported  
 Total Organic Hydrocarbon Gases Tons/Yr: 5.41  
 Reactive Organic Gases Tons/Yr: 5.12  
 Carbon Monoxide Emissions Tons/Yr: 0  
 NOX - Oxides of Nitrogen Tons/Yr: 0  
 SOX - Oxides of Sulphur Tons/Yr: 0  
 Particulate Matter Tons/Yr: 0  
 Part. Matter 10 Micrometers & Smlr Tons/Yr: 0

**SAN DIEGO CO. SAM:**

Case Number: H04235-001  
 Agency: DEH Site Assessment & Mitigation  
**Funding: LOP - Federal Fund**  
 Facility Type: Soils Only  
 Facility Status: Closed Case  
 Date: 5/27/2005  
 Date Began: 4/7/1995

21

**TOYOTA SAN DIEGO  
 5910 MISSION GORGE RD  
 SAN DIEGO, CA 92120**

**CA AST S105164211  
 CA San Diego Co. HMMD N/A**

**AST:**

Certified Unified Program Agencies: San Diego  
 Owner: CONANT AUTO RENTAL SAN DIEGO INC  
 Total Gallons: 3900

**SAN DIEGO CO. HMMD:**

Facility Id: 104235  
 Business Type: 6HK31  
 EPA Id Number: CAL000238010  
 APN: 461-170-08-00  
 Last HMMD Inspection: 03/28/2012  
 Permit Status: OPEN  
 Permit Expiration: 04/30/2013  
 Facility Owner: CONANT AUTO RENTAL SAN DIEGO INC  
 Facility Address: 5910 MISSION GORGE RD  
 Facility City: SAN DIEGO  
 Facility State: CA  
 Facility Zip: 92120  
 UST Owner: ALESSIO LEASING CORP  
 Handle Regulated Hazmat: Y  
 Own Or Operate UST: Not reported  
 Subject To APSA: Not reported  
 Generate Haz Waste: Y  
 Treat Haz Waste: Not reported  
 Generate Medical Waste: Not reported

**UST:**

UST Name: UNDERGROUND TANK 104235 T001  
 Last Update: 2012-11-02 14:17:38  
 Permit Number: 104235  
 Tank Type: SINGLE WALL  
 Additional Id: 1  
 Capacity Gallons: 120

MAP FINDINGS

Map ID  
 Direction  
 Distance  
 Distance (ft.)Site

EDR ID Number  
 EPA ID Number

Database(s)

**TOYOTA SAN DIEGO (Continued)**

**S105164211**

UST Contents: Not reported  
 Other Content Info: SEE FILE FOR CONTENTS  
 Reg Status: REMOVED  
 Remove Close Date: 1998-04-17 00:00:00  
 Year Installed: Not reported  
 Pipe Type: SINGLE WALL  
 Delivery System: Not reported  
 Monitor Code: 07  
 UST Monitor Method: SW TANK SW PRESSURE PIPE W/RESTRICTIVE LLD W/DAILY RECONCILIATION OR WEEKLY GAUGING: TANK AND PIPE TEST ANNUALLY

UST Name: UNDERGROUND TANK 104235 T002  
 Last Update: 2012-11-02 14:17:38  
 Permit Number: 104235  
 Tank Type: SINGLE WALL  
 Additional Id: 2  
 Capacity Gallons: 550  
 UST Contents: PREMIUM UNLEADED  
 Other Content Info: PREMIUM UNLEADED  
 Reg Status: REMOVED  
 Remove Close Date: 1995-07-04 00:00:00  
 Year Installed: Not reported  
 Pipe Type: SINGLE WALL  
 Delivery System: SUCTION  
 Monitor Code: 05  
 UST Monitor Method: SW TANK DW PIPE W/ POS SHUTOFF-ALARM ON LLD W/ SIRS:SIR ANALY MONTHLY, TANK TEST BIENNIALY, PIPE TEST ANN 0.1 G/HR OR MO 0.2 G/HR

UST Name: UNDERGROUND TANK 104235 T003  
 Last Update: 2012-11-02 14:17:38  
 Permit Number: 104235  
 Tank Type: SINGLE WALL  
 Additional Id: 3  
 Capacity Gallons: 2000  
 UST Contents: REGULAR UNLEADED  
 Other Content Info: REGULAR UNLEADED  
 Reg Status: REMOVED  
 Remove Close Date: 1995-07-04 00:00:00  
 Year Installed: Not reported  
 Pipe Type: Not reported  
 Delivery System: SUCTION  
 Monitor Code: 05  
 UST Monitor Method: SW TANK DW PIPE W/ POS SHUTOFF-ALARM ON LLD W/ SIRS:SIR ANALY MONTHLY, TANK TEST BIENNIALY, PIPE TEST ANN 0.1 G/HR OR MO 0.2 G/HR

UST Name: UNDERGROUND TANK 104235 T004  
 Last Update: 2012-11-02 14:17:38  
 Permit Number: 104235  
 Tank Type: SINGLE WALL  
 Additional Id: 4  
 Capacity Gallons: 10000  
 UST Contents: DIESEL  
 Other Content Info: DIESEL  
 Reg Status: REMOVED  
 Remove Close Date: 1995-07-04 00:00:00  
 Year Installed: Not reported  
 Pipe Type: SINGLE WALL

MAP FINDINGS

Map ID  
 Direction  
 Distance  
 Distance (ft.)Site

EDR ID Number

Database(s) EPA ID Number

**TOYOTA SAN DIEGO (Continued)**

**S105164211**

Delivery System: SUCTION  
 Monitor Code: 05  
 UST Monitor Method: SW TANK DW PIPE W/ POS SHUTOFF-ALARM ON LLD W/ SIRS:SIR ANALY  
 MONTHLY, TANK TEST BIENNIALLY, PIPE TEST ANN 0.1 G/HR OR MO 0.2 G/HR

UST Name: UNDERGROUND TANK 104235 T005  
 Last Update: 2012-11-02 14:17:38  
 Permit Number: 104235  
 Tank Type: UNKNOWN  
 Additional Id: 005  
 Capacity Gallons: 2000  
 UST Contents: REGULAR UNLEADED  
 Other Content Info: REGULAR UNLEADED  
 Reg Status: REMOVED  
 Remove Close Date: 1998-04-17 00:00:00  
 Year Installed: Not reported  
 Pipe Type: SINGLE WALL  
 Delivery System: Not reported  
 Monitor Code: 05  
 UST Monitor Method: SW TANK DW PIPE W/ POS SHUTOFF-ALARM ON LLD W/ SIRS:SIR ANALY  
 MONTHLY, TANK TEST BIENNIALLY, PIPE TEST ANN 0.1 G/HR OR MO 0.2 G/HR

**Active Permits:**

Facility Id: 104235  
 Update Date: 11/02/2012  
 Case Number: 74-86-2  
 Name: ACETYLENE GAS  
 Other Information: COMPRESSED ACETYLENE GAS  
 Material Waste: Material  
 Hazardous Categories 1: FIRE  
 Hazardous Categories 2: PRESSURE RELEASE

Facility Id: 104235  
 Update Date: 11/02/2012  
 Case Number: 647-425-47  
 Name: OIL, LUBRICATING: ATF, MOTOR OIL  
 Other Information: Not reported  
 Material Waste: Material  
 Hazardous Categories 1: FIRE  
 Hazardous Categories 2: CHRONIC

Facility Id: 104235  
 Update Date: 11/02/2012  
 Case Number: Not reported  
 Name: SODIUM METASIUCATE / TY POLYPHOSPHATE MIXTURE  
 Other Information: HEAVY DUTY CLEANER (PURPLE THUNDER)  
 Material Waste: Material  
 Hazardous Categories 1: ACUTE  
 Hazardous Categories 2: CHRONIC

Facility Id: 104235  
 Update Date: 11/02/2012  
 Case Number: Not reported  
 Name: WASTE 135 UNSPECIFIED AQUEOUS SOL'N  
 Other Information: COOLANT  
 Material Waste: Waste  
 Hazardous Categories 1: Not reported

MAP FINDINGS

Map ID  
 Direction  
 Distance  
 Distance (ft.)Site

EDR ID Number  
 EPA ID Number

Database(s)

**TOYOTA SAN DIEGO (Continued)**

**S105164211**

Hazardous Categories 2: Not reported

Facility Id: 104235  
 Update Date: 11/02/2012  
 Case Number: Not reported  
 Name: WASTE 888 USED OIL FILTERS  
 Other Information: DRAINED USED OIL FILTERS  
 Material Waste: Waste  
 Hazardous Categories 1: Not reported  
 Hazardous Categories 2: Not reported

Facility Id: 104235  
 Update Date: 11/02/2012  
 Case Number: 7440-37-1  
 Name: ARGON, AR, 75%; CARBON DIOXIDECO2,  
 Other Information: 25%: COMPRESSED GAS MIXTURE, MIG MIX  
 Material Waste: Material  
 Hazardous Categories 1: PRESSURE RELEASE  
 Hazardous Categories 2: ACUTE

Facility Id: 104235  
 Update Date: 11/02/2012  
 Case Number: 7440-59-7  
 Name: HELIUM GAS  
 Other Information: Not reported  
 Material Waste: Material  
 Hazardous Categories 1: PRESSURE RELEASE  
 Hazardous Categories 2: ACUTE

Facility Id: 104235  
 Update Date: 11/02/2012  
 Case Number: 7782-44-7  
 Name: OXYGEN, O2, 99%, COMPRESSED GAS:  
 Other Information: Not reported  
 Material Waste: Material  
 Hazardous Categories 1: FIRE  
 Hazardous Categories 2: REACTIVE

Facility Id: 104235  
 Update Date: 11/02/2012  
 Case Number: Not reported  
 Name: WASTE 135 UNSPECIFIED AQUEOUS SOL'N  
 Other Information: PARTS CLEANER  
 Material Waste: Waste  
 Hazardous Categories 1: Not reported  
 Hazardous Categories 2: Not reported

Facility Id: 104235  
 Update Date: 11/02/2012  
 Case Number: 7727-37-9  
 Name: NITROGEN GAS  
 Other Information: Not reported  
 Material Waste: Material  
 Hazardous Categories 1: PRESSURE RELEASE  
 Hazardous Categories 2: ACUTE

Facility Id: 104235

MAP FINDINGS

Map ID  
 Direction  
 Distance  
 Distance (ft.)Site

EDR ID Number

Database(s) EPA ID Number

**TOYOTA SAN DIEGO (Continued)**

**S105164211**

Update Date: 11/02/2012  
 Case Number: MIXTURE  
 Name: AUTOMOTIVE PAINT  
 Other Information: Not reported  
 Material Waste: Material  
 Hazardous Categories 1: FIRE  
 Hazardous Categories 2: ACUTE

Facility Id: 104235  
 Update Date: 11/02/2012  
 Case Number: Not reported  
 Name: WASTE 444 USED BATTERIES  
 Other Information: SPENT BATTERIES  
 Material Waste: Waste  
 Hazardous Categories 1: Not reported  
 Hazardous Categories 2: Not reported

Facility Id: 104235  
 Update Date: 11/02/2012  
 Case Number: Not reported  
 Name: WASTE 461 PAINT SLUDGE  
 Other Information: PAINT SLUDGE FROM BOOTH  
 Material Waste: Waste  
 Hazardous Categories 1: Not reported  
 Hazardous Categories 2: Not reported

Facility Id: 104235  
 Update Date: 11/02/2012  
 Case Number: Not reported  
 Name: WASTE 221 WASTE OIL & MIXED OIL  
 Other Information: USED MOTOR OIL  
 Material Waste: Waste  
 Hazardous Categories 1: Not reported  
 Hazardous Categories 2: Not reported

Facility Id: 104235  
 Update Date: 11/02/2012  
 Case Number: Not reported  
 Name: WASTE 223 UNSPEC OIL CONTAINING WASTE  
 Other Information: USED ABSORBENTS  
 Material Waste: Waste  
 Hazardous Categories 1: Not reported  
 Hazardous Categories 2: Not reported

Facility Id: 104235  
 Update Date: 11/02/2012  
 Case Number: Not reported  
 Name: WASTE 343 UNSPEC ORGANIC LIQUID MIXTURE  
 Other Information: WASTE DIESEL/GASOLINE  
 Material Waste: Waste  
 Hazardous Categories 1: Not reported  
 Hazardous Categories 2: Not reported

Facility Id: 104235  
 Update Date: 11/02/2012  
 Case Number: 107-21-1  
 Name: ETHYLENE GLYCOL

MAP FINDINGS

Map ID  
 Direction  
 Distance  
 Distance (ft.)Site

EDR ID Number

Database(s) EPA ID Number

**TOYOTA SAN DIEGO (Continued)**

**S105164211**

Other Information: ANTIFREEZE - COOLANT  
 Material Waste: Material  
 Hazardous Categories 1: FIRE  
 Hazardous Categories 2: CHRONIC

Facility Id: 104235  
 Update Date: 11/02/2012  
 Case Number: MIXTURE  
 Name: LACQUER THINNER AND PAINT REDUCER SOLVENT  
 Other Information: Not reported  
 Material Waste: Material  
 Hazardous Categories 1: FIRE  
 Hazardous Categories 2: CHRONIC

Facility Id: 104235  
 Update Date: 11/02/2012  
 Case Number: Not reported  
 Name: WASTE 222 OIL/WATER SEPARATION SLUDGE  
 Other Information: SUMP SLUDGE  
 Material Waste: Waste  
 Hazardous Categories 1: Not reported  
 Hazardous Categories 2: Not reported

**Violations Active Permits:**

Facility Id: 104235  
 Update Date: 11/02/2012  
 Inspection Date: 04/16/2003  
 Violation Code: 6HV0133  
 Violation: MANIFEST COPY NOT SENT TO DTSC  
 Violation Citation: Generator of hazardous waste has not sent the appropriate copy of the manifest to DTSC/Cal-EPA. CCR 66262.23(a)(4)  
 Activity: ACTIVE

Facility Id: 104235  
 Update Date: 11/02/2012  
 Inspection Date: 04/16/2003  
 Violation Code: 6HV1605  
 Violation: NO DAILY TANK INSPECTION/LOG  
 Violation Citation: Failed to inspect and/or document daily HW tank system inspections. 66265.195 ( c )  
 Activity: ACTIVE

Facility Id: 104235  
 Update Date: 11/02/2012  
 Inspection Date: 04/16/2003  
 Violation Code: 6HV1009  
 Violation: HMBP: INADEQUATE SITE MAP  
 Violation Citation: Business Plan does not have a site map which provides sufficient or complete information for emergency response agencies. HSC 25509(a)(5) & 25505(a)(2)  
 Activity: ACTIVE

Facility Id: 104235  
 Update Date: 11/02/2012  
 Inspection Date: 09/02/2004  
 Violation Code: 6HV1605  
 Violation: NO DAILY TANK INSPECTION/LOG

MAP FINDINGS

Map ID  
 Direction  
 Distance  
 Distance (ft.)Site

EDR ID Number  
 EPA ID Number

Database(s)

**TOYOTA SAN DIEGO (Continued)**

**S105164211**

Violation Citation: Failed to inspect and/or document daily HW tank system inspections.  
 66265.195 ( c)  
 Activity: ACTIVE

Facility Id: 104235  
 Update Date: 11/02/2012  
 Inspection Date: 04/22/2008  
 Violation Code: 6HV0402  
 Violation: TRAINING PROGRAM NOT ADEQUATE  
 Violation Citation: Personnel training is not adequate to ensure compliance with hazardous  
 waste regulations. CCR 66265.16(a)&(b)  
 Activity: ACTIVE

Facility Id: 104235  
 Update Date: 11/02/2012  
 Inspection Date: 09/02/2004  
 Violation Code: 6HV0401  
 Violation: TRAINING RECORDS UNAVAILABLE  
 Violation Citation: Personnel training records are not maintained to document compliance  
 with requirements for current and former employees. CCR  
 66265.16(d)&(e)  
 Activity: ACTIVE

Facility Id: 104235  
 Business Type: 6HK31  
 EPA Id Number: CAL000238010  
 APN: 461-170-08-00  
 Last HMMMD Inspection: 03/28/2012  
 Permit Status: OPEN  
 Permit Expiration: 04/30/2013  
 Facility Owner: CONANT AUTO RENTAL SAN DIEGO INC  
 Facility Address: 5910 MISSION GORGE RD  
 Facility City: SAN DIEGO  
 Facility State: CA  
 Facility Zip: 92120  
 UST Owner: ALESSIO LEASING CORP  
 Handle Regulated Hazmat: Y  
 Own Or Operate UST: Not reported  
 Subject To APSA: Y  
 Generate Haz Waste: Y  
 Treat Haz Waste: Not reported  
 Generate Medical Waste: Not reported

UST:  
 UST Name: UNDERGROUND TANK 104235 T001  
 Last Update: 2012-11-02 14:17:38  
 Permit Number: 104235  
 Tank Type: SINGLE WALL  
 Additional Id: 1  
 Capacity Gallons: 120  
 UST Contents: Not reported  
 Other Content Info: SEE FILE FOR CONTENTS  
 Reg Status: REMOVED  
 Remove Close Date: 1998-04-17 00:00:00  
 Year Installed: Not reported  
 Pipe Type: SINGLE WALL  
 Delivery System: Not reported

MAP FINDINGS

Map ID  
 Direction  
 Distance  
 Distance (ft.)Site

EDR ID Number

Database(s) EPA ID Number

**TOYOTA SAN DIEGO (Continued)**

**S105164211**

Monitor Code: 07  
 UST Monitor Method: SW TANK SW PRESSURE PIPE W/RESTRICTIVE LLD W/DAILY RECONCILIATION OR WEEKLY GAUGING: TANK AND PIPE TEST ANNUALLY

UST Name: UNDERGROUND TANK 104235 T002  
 Last Update: 2012-11-02 14:17:38  
 Permit Number: 104235  
 Tank Type: SINGLE WALL  
 Additional Id: 2  
 Capacity Gallons: 550  
 UST Contents: PREMIUM UNLEADED  
 Other Content Info: PREMIUM UNLEADED  
 Reg Status: REMOVED  
 Remove Close Date: 1995-07-04 00:00:00  
 Year Installed: Not reported  
 Pipe Type: SINGLE WALL  
 Delivery System: SUCTION  
 Monitor Code: 05

UST Monitor Method: SW TANK DW PIPE W/ POS SHUTOFF-ALARM ON LLD W/ SIRS:SIR ANALY MONTHLY, TANK TEST BIENNIALY, PIPE TEST ANN 0.1 G/HR OR MO 0.2 G/HR

UST Name: UNDERGROUND TANK 104235 T003  
 Last Update: 2012-11-02 14:17:38  
 Permit Number: 104235  
 Tank Type: SINGLE WALL  
 Additional Id: 3  
 Capacity Gallons: 2000  
 UST Contents: REGULAR UNLEADED  
 Other Content Info: REGULAR UNLEADED  
 Reg Status: REMOVED  
 Remove Close Date: 1995-07-04 00:00:00  
 Year Installed: Not reported  
 Pipe Type: Not reported  
 Delivery System: SUCTION  
 Monitor Code: 05

UST Monitor Method: SW TANK DW PIPE W/ POS SHUTOFF-ALARM ON LLD W/ SIRS:SIR ANALY MONTHLY, TANK TEST BIENNIALY, PIPE TEST ANN 0.1 G/HR OR MO 0.2 G/HR

UST Name: UNDERGROUND TANK 104235 T004  
 Last Update: 2012-11-02 14:17:38  
 Permit Number: 104235  
 Tank Type: SINGLE WALL  
 Additional Id: 4  
 Capacity Gallons: 10000  
 UST Contents: DIESEL  
 Other Content Info: DIESEL  
 Reg Status: REMOVED  
 Remove Close Date: 1995-07-04 00:00:00  
 Year Installed: Not reported  
 Pipe Type: SINGLE WALL  
 Delivery System: SUCTION  
 Monitor Code: 05

UST Monitor Method: SW TANK DW PIPE W/ POS SHUTOFF-ALARM ON LLD W/ SIRS:SIR ANALY MONTHLY, TANK TEST BIENNIALY, PIPE TEST ANN 0.1 G/HR OR MO 0.2 G/HR

UST Name: UNDERGROUND TANK 104235 T005  
 Last Update: 2012-11-02 14:17:38



MAP FINDINGS

Map ID  
 Direction  
 Distance  
 Distance (ft.)Site

EDR ID Number

Database(s) EPA ID Number

**TOYOTA SAN DIEGO (Continued)**

**S105164211**

Permit Number: 104235  
 Tank Type: UNKNOWN  
 Additional Id: 005  
 Capacity Gallons: 2000  
 UST Contents: REGULAR UNLEADED  
 Other Content Info: REGULAR UNLEADED  
 Reg Status: REMOVED  
 Remove Close Date: 1998-04-17 00:00:00  
 Year Installed: Not reported  
 Pipe Type: SINGLE WALL  
 Delivery System: Not reported  
 Monitor Code: 05  
 UST Monitor Method: SW TANK DW PIPE W/ POS SHUTOFF-ALARM ON LLD W/ SIRS:SIR ANALY  
 MONTHLY, TANK TEST BIENNIALY, PIPE TEST ANN 0.1 G/HR OR MO 0.2 G/HR

Active Permits:

Facility Id: 104235  
 Update Date: 11/02/2012  
 Case Number: 74-86-2  
 Name: ACETYLENE GAS  
 Other Information: COMPRESSED ACETYLENE GAS  
 Material Waste: Material  
 Hazardous Categories 1: FIRE  
 Hazardous Categories 2: PRESSURE RELEASE

Facility Id: 104235  
 Update Date: 11/02/2012  
 Case Number: 647-425-47  
 Name: OIL, LUBRICATING: ATF, MOTOR OIL  
 Other Information: Not reported  
 Material Waste: Material  
 Hazardous Categories 1: FIRE  
 Hazardous Categories 2: CHRONIC

Facility Id: 104235  
 Update Date: 11/02/2012  
 Case Number: Not reported  
 Name: SODIUM METASIUCATE / TY POLYPHOSPHATE MIXTURE  
 Other Information: HEAVY DUTY CLEANER (PURPLE THUNDER)  
 Material Waste: Material  
 Hazardous Categories 1: ACUTE  
 Hazardous Categories 2: CHRONIC

Facility Id: 104235  
 Update Date: 11/02/2012  
 Case Number: Not reported  
 Name: WASTE 135 UNSPECIFIED AQUEOUS SOL'N  
 Other Information: COOLANT  
 Material Waste: Waste  
 Hazardous Categories 1: Not reported  
 Hazardous Categories 2: Not reported

Facility Id: 104235  
 Update Date: 11/02/2012  
 Case Number: Not reported  
 Name: WASTE 888 USED OIL FILTERS  
 Other Information: DRAINED USED OIL FILTERS

MAP FINDINGS

Map ID  
 Direction  
 Distance  
 Distance (ft.)Site

EDR ID Number

Database(s) EPA ID Number

**TOYOTA SAN DIEGO (Continued)**

**S105164211**

Material Waste: Waste  
 Hazardous Categories 1: Not reported  
 Hazardous Categories 2: Not reported

Facility Id: 104235  
 Update Date: 11/02/2012  
 Case Number: 7440-37-1  
 Name: ARGON, AR, 75%; CARBON DIOXIDE CO2,  
 Other Information: 25%: COMPRESSED GAS MIXTURE, MIG MIX  
 Material Waste: Material  
 Hazardous Categories 1: PRESSURE RELEASE  
 Hazardous Categories 2: ACUTE

Facility Id: 104235  
 Update Date: 11/02/2012  
 Case Number: 7440-59-7  
 Name: HELIUM GAS  
 Other Information: Not reported  
 Material Waste: Material  
 Hazardous Categories 1: PRESSURE RELEASE  
 Hazardous Categories 2: ACUTE

Facility Id: 104235  
 Update Date: 11/02/2012  
 Case Number: 7782-44-7  
 Name: OXYGEN, O2, 99%, COMPRESSED GAS:  
 Other Information: Not reported  
 Material Waste: Material  
 Hazardous Categories 1: FIRE  
 Hazardous Categories 2: REACTIVE

Facility Id: 104235  
 Update Date: 11/02/2012  
 Case Number: Not reported  
 Name: WASTE 135 UNSPECIFIED AQUEOUS SOL'N  
 Other Information: PARTS CLEANER  
 Material Waste: Waste  
 Hazardous Categories 1: Not reported  
 Hazardous Categories 2: Not reported

Facility Id: 104235  
 Update Date: 11/02/2012  
 Case Number: 7727-37-9  
 Name: NITROGEN GAS  
 Other Information: Not reported  
 Material Waste: Material  
 Hazardous Categories 1: PRESSURE RELEASE  
 Hazardous Categories 2: ACUTE

Facility Id: 104235  
 Update Date: 11/02/2012  
 Case Number: MIXTURE  
 Name: AUTOMOTIVE PAINT  
 Other Information: Not reported  
 Material Waste: Material  
 Hazardous Categories 1: FIRE  
 Hazardous Categories 2: ACUTE

MAP FINDINGS

Map ID  
 Direction  
 Distance  
 Distance (ft.)Site

EDR ID Number

Database(s) EPA ID Number

**TOYOTA SAN DIEGO (Continued)**

**S105164211**

Facility Id: 104235  
 Update Date: 11/02/2012  
 Case Number: Not reported  
 Name: WASTE 444 USED BATTERIES  
 Other Information: SPENT BATTERIES  
 Material Waste: Waste  
 Hazardous Categories 1: Not reported  
 Hazardous Categories 2: Not reported

Facility Id: 104235  
 Update Date: 11/02/2012  
 Case Number: Not reported  
 Name: WASTE 461 PAINT SLUDGE  
 Other Information: PAINT SLUDGE FROM BOOTH  
 Material Waste: Waste  
 Hazardous Categories 1: Not reported  
 Hazardous Categories 2: Not reported

Facility Id: 104235  
 Update Date: 11/02/2012  
 Case Number: Not reported  
 Name: WASTE 221 WASTE OIL & MIXED OIL  
 Other Information: USED MOTOR OIL  
 Material Waste: Waste  
 Hazardous Categories 1: Not reported  
 Hazardous Categories 2: Not reported

Facility Id: 104235  
 Update Date: 11/02/2012  
 Case Number: Not reported  
 Name: WASTE 223 UNSPEC OIL CONTAINING WASTE  
 Other Information: USED ABSORBENTS  
 Material Waste: Waste  
 Hazardous Categories 1: Not reported  
 Hazardous Categories 2: Not reported

Facility Id: 104235  
 Update Date: 11/02/2012  
 Case Number: Not reported  
 Name: WASTE 343 UNSPEC ORGANIC LIQUID MIXTURE  
 Other Information: WASTE DIESEL/GASOLINE  
 Material Waste: Waste  
 Hazardous Categories 1: Not reported  
 Hazardous Categories 2: Not reported

Facility Id: 104235  
 Update Date: 11/02/2012  
 Case Number: 107-21-1  
 Name: ETHLENE GLYCOL  
 Other Information: ANTIFREEZE - COOLANT  
 Material Waste: Material  
 Hazardous Categories 1: FIRE  
 Hazardous Categories 2: CHRONIC

Facility Id: 104235  
 Update Date: 11/02/2012  
 Case Number: MIXTURE

MAP FINDINGS

Map ID  
 Direction  
 Distance  
 Distance (ft.)Site

EDR ID Number

Database(s) EPA ID Number

**TOYOTA SAN DIEGO (Continued)**

**S105164211**

Name: LACQUER THINNER AND PAINT REDUCER SOLVENT  
 Other Information: Not reported  
 Material Waste: Material  
 Hazardous Categories 1: FIRE  
 Hazardous Categories 2: CHRONIC

Facility Id: 104235  
 Update Date: 11/02/2012  
 Case Number: Not reported  
 Name: WASTE 222 OIL/WATER SEPARATION SLUDGE  
 Other Information: SUMP SLUDGE  
 Material Waste: Waste  
 Hazardous Categories 1: Not reported  
 Hazardous Categories 2: Not reported

Violations Active Permits:

Facility Id: 104235  
 Update Date: 11/02/2012  
 Inspection Date: 04/16/2003  
 Violation Code: 6HV0133  
 Violation: MANIFEST COPY NOT SENT TO DTSC  
 Violation Citation: Generator of hazardous waste has not sent the appropriate copy of the manifest to DTSC/Cal-EPA. CCR 66262.23(a)(4)  
 Activity: ACTIVE

Facility Id: 104235  
 Update Date: 11/02/2012  
 Inspection Date: 04/16/2003  
 Violation Code: 6HV1605  
 Violation: NO DAILY TANK INSPECTION/LOG  
 Violation Citation: Failed to inspect and/or document daily HW tank system inspections. 66265.195 ( c)  
 Activity: ACTIVE

Facility Id: 104235  
 Update Date: 11/02/2012  
 Inspection Date: 04/16/2003  
 Violation Code: 6HV1009  
 Violation: HMBP: INADEQUATE SITE MAP  
 Violation Citation: Business Plan does not have a site map which provides sufficient or complete information for emergency response agencies. HSC 25509(a)(5) & 25505(a)(2)  
 Activity: ACTIVE

Facility Id: 104235  
 Update Date: 11/02/2012  
 Inspection Date: 09/02/2004  
 Violation Code: 6HV1605  
 Violation: NO DAILY TANK INSPECTION/LOG  
 Violation Citation: Failed to inspect and/or document daily HW tank system inspections. 66265.195 ( c)  
 Activity: ACTIVE

Facility Id: 104235  
 Update Date: 11/02/2012  
 Inspection Date: 04/22/2008  
 Violation Code: 6HV0402

MAP FINDINGS

Map ID  
 Direction  
 Distance  
 Distance (ft.)Site

EDR ID Number  
 EPA ID Number

Database(s)

**TOYOTA SAN DIEGO (Continued)**

**S105164211**

Violation: TRAINING PROGRAM NOT ADEQUATE  
 Violation Citation: Personnel training is not adequate to ensure compliance with hazardous waste regulations. CCR 66265.16(a)&(b)  
 Activity: ACTIVE

Facility Id: 104235  
 Update Date: 11/02/2012  
 Inspection Date: 09/02/2004  
 Violation Code: 6HV0401  
 Violation: TRAINING RECORDS UNAVAILABLE  
 Violation Citation: Personnel training records are not maintained to document compliance with requirements for current and former employees. CCR 66265.16(d)&(e)  
 Activity: ACTIVE

21

EDR US Hist Auto Stat 1015563901  
 N/A

**5913 MISSION GORGE RD  
 SAN DIEGO, CA 92120**

EDR Historical Auto Stations:

Name: DANIELS FOREIGN AUTO REPAIR  
 Year: 2003  
 Address: 5913 MISSION GORGE RD

Name: DANIELS FOREIGN AUTO REPAIR  
 Year: 2004  
 Address: 5913 MISSION GORGE RD

Name: DANIELS FOREIGN AUTO REPAIR  
 Year: 2005  
 Address: 5913 MISSION GORGE RD

Name: DANIELS FOREIGN AUTO REPAIR  
 Year: 2006  
 Address: 5913 MISSION GORGE RD

Name: DANIELS FOREIGN AUTO REPAIR  
 Year: 2007  
 Address: 5913 MISSION GORGE RD

Name: DANIELS FOREIGN AUTO REPAIR  
 Year: 2008  
 Address: 5913 MISSION GORGE RD

Name: YCM AUTOMOBILE  
 Year: 2009  
 Address: 5913 MISSION GORGE RD

Name: YMC AUTOMOTIVE  
 Year: 2010  
 Address: 5913 MISSION GORGE RD

Name: RX MASTER AUTOMOTIVE  
 Year: 2012  
 Address: 5913 MISSION GORGE RD

MAP FINDINGS

Map ID  
 Direction  
 Distance  
 Distance (ft.)Site

EDR ID Number

Database(s) EPA ID Number

21 **AHRENS CORPORATION**  
**5915 MISSION GORGE RD**  
**SAN DIEGO, CA 92120**

**CA SWEEPS UST** S102863160  
**CA San Diego Co. HMMD** N/A

SWEEPS UST:

Status: Active  
 Comp Number: 28737  
 Number: 9  
 Board Of Equalization: 44-023757  
 Referral Date: Not reported  
 Action Date: 06-26-92  
 Created Date: 02-29-88  
 Owner Tank Id: Not reported  
 SWRCB Tank Id: 37-000-028737-000001  
 Tank Status: A  
 Capacity: 550  
 Active Date: Not reported  
 Tank Use: M.V. FUEL  
 STG: P  
 Content: REG UNLEADED  
 Number Of Tanks: 1

SAN DIEGO CO. HMMD:

Facility Id: 212759  
 Business Type: 6HK70  
 EPA Id Number: Not reported  
 APN: 461-320-09-00  
 Last HMMD Inspection: 10/07/2010  
 Permit Status: OPEN  
 Permit Expiration: 01/31/2013  
 Facility Owner: AHRENS CORPORATION  
 Facility Address: 5915 MISSION GORGE RD # 205  
 Facility City: SAN DIEGO  
 Facility State: CA  
 Facility Zip: 92120  
 UST Owner: Not reported  
 Handle Regulated Hazmat: Y  
 Own Or Operate UST: Not reported  
 Subject To APSA: Not reported  
 Generate Haz Waste: Not reported  
 Treat Haz Waste: Not reported  
 Generate Medical Waste: Not reported

Active Permits:

Facility Id: 212759  
 Update Date: 11/02/2012  
 Case Number: 74-86-2  
 Name: ACETYLENE  
 Other Information: Not reported  
 Material Waste: Material  
 Hazardous Categories 1: FIRE  
 Hazardous Categories 2: PRESSURE RELEASE

Facility Id: 212759  
 Update Date: 11/02/2012  
 Case Number: 231-168-5  
 Name: HELIUM  
 Other Information: Not reported  
 Material Waste: Material

MAP FINDINGS

Map ID  
 Direction  
 Distance  
 Distance (ft.)Site

EDR ID Number  
 EPA ID Number

Database(s)

**AHRENS CORPORATION (Continued)**

**S102863160**

Hazardous Categories 1: PRESSURE RELEASE  
 Hazardous Categories 2: Not reported

Facility Id: 212759  
 Update Date: 11/02/2012  
 Case Number: 7727-37-9  
 Name: NITROGEN GAS  
 Other Information: Not reported  
 Material Waste: Material  
 Hazardous Categories 1: PRESSURE RELEASE  
 Hazardous Categories 2: Not reported

Facility Id: 212759  
 Update Date: 11/02/2012  
 Case Number: 7782-44-7  
 Name: OXYGEN  
 Other Information: Not reported  
 Material Waste: Material  
 Hazardous Categories 1: REACTIVE  
 Hazardous Categories 2: PRESSURE RELEASE

Facility Id: 212759  
 Update Date: 11/02/2012  
 Case Number: Not reported  
 Name: ARGON/CO2 MIX (75%-25%)  
 Other Information: Not reported  
 Material Waste: Material  
 Hazardous Categories 1: PRESSURE RELEASE  
 Hazardous Categories 2: Not reported

Facility Id: 206023  
 Business Type: 6HK26  
 EPA Id Number: Not reported  
 APN: 461-320-09-00  
 Last HMMD Inspection: 08/16/2007  
 Permit Status: INAC  
 Permit Expiration: 04/30/2006  
 Facility Owner: JED PARSEE  
 Facility Address: 5915 MISSION GORGE RD  
 Facility City: SAN DIEGO  
 Facility State: CA  
 Facility Zip: 92120  
 UST Owner: Not reported  
 Handle Regulated Hazmat: Y  
 Own Or Operate UST: Not reported  
 Subject To APSA: Not reported  
 Generate Haz Waste: Y  
 Treat Haz Waste: Not reported  
 Generate Medical Waste: Not reported

Violations Inactive Permits:

Facility Id: 206023  
 Update Date: 11/02/2012  
 Inspection Date: 11/09/2005  
 Violation Code: 6HV0202  
 Violation: WASTE CONTAINER W/O LABELS  
 Violation Citation: Hazardous waste containers &/or tanks are missing labels, accumulation

MAP FINDINGS

Map ID  
 Direction  
 Distance  
 Distance (ft.)Site

EDR ID Number

Database(s) EPA ID Number

**AHRENS CORPORATION (Continued)**

**S102863160**

Activity: date and/or are improperly labeled. CCR 66262.34(a)(2);  
 66262.34(a)(3) & 66262.34(f)  
 Inactive Permit

Facility Id: 128737  
 Business Type: 6HK70  
 EPA Id Number: CAL00000899  
 APN: 461-320-09-00  
 Last HMMMD Inspection: 03/25/1999  
 Permit Status: INAC  
 Permit Expiration: 03/25/1999  
 Facility Owner: HAFER STEEL COMPANY  
 Facility Address: PO BOX 600007  
 Facility City: SAN DIEGO  
 Facility State: CA  
 Facility Zip: 92160-0007  
 UST Owner: HAFER STEEL COMPANY  
 Handle Regulated Hazmat: Not reported  
 Own Or Operate UST: Not reported  
 Subject To APSA: Not reported  
 Generate Haz Waste: Y  
 Treat Haz Waste: Not reported  
 Generate Medical Waste: Not reported

UST:

UST Name: UNDERGROUND TANK 128737 T001  
 Last Update: 2012-11-02 14:17:38  
 Permit Number: 128737  
 Tank Type: SINGLE WALL  
 Additional Id: 1  
 Capacity Gallons: 550  
 UST Contents: REGULAR UNLEADED  
 Other Content Info: REGULAR UNLEADED  
 Reg Status: REMOVED  
 Remove Close Date: 1996-10-16 00:00:00  
 Year Installed: Not reported  
 Pipe Type: Not reported  
 Delivery System: Not reported  
 Monitor Code: 07  
 UST Monitor Method: SW TANK SW PRESSURE PIPE W/RESTRICTIVE LLD W/DAILY RECONCILIATION OR WEEKLY GAUGING: TANK AND PIPE TEST ANNUALLY

Facility Id: 210403  
 Business Type: 6HK25  
 EPA Id Number: Not reported  
 APN: 461-320-09-00  
 Last HMMMD Inspection: 02/25/2009  
 Permit Status: INAC  
 Permit Expiration: 06/30/2010  
 Facility Owner: MIKE MORDANI  
 Facility Address: 5915 MISSION GORGE RD  
 Facility City: SAN DIEGO  
 Facility State: CA  
 Facility Zip: 92120  
 UST Owner: Not reported  
 Handle Regulated Hazmat: Not reported



MAP FINDINGS

Map ID  
 Direction  
 Distance  
 Distance (ft.)Site

EDR ID Number  
 EPA ID Number

Database(s)

**AHRENS CORPORATION (Continued)**

**S102863160**

Own Or Operate UST: Not reported  
 Subject To APSA: Not reported  
 Generate Haz Waste: Y  
 Treat Haz Waste: Not reported  
 Generate Medical Waste: Not reported

Violations Inactive Permits:

Facility Id: 210403  
 Update Date: 11/02/2012  
 Inspection Date: 02/25/2009  
 Violation Code: 6HV0131  
 Violation: UPF Permit NOT OBTAINED for HAZWASTE  
 Violation Citation: A Unified Program Facility permit has not been obtained for the generation of hazardous waste. 68.905  
 Activity: Inactive Permit

Facility Id: 210403  
 Update Date: 11/02/2012  
 Inspection Date: 02/25/2009  
 Violation Code: 6HV0227  
 Violation: HAZWASTE TANK/CONTAINER W/O LABEL/DATE  
 Violation Citation: Failed to properly label/date hazardous waste container &/or tank. 66262.34(f)  
 Activity: Inactive Permit

[Click this hyperlink](#) while viewing on your computer to access additional CA\_HMMD: detail in the EDR Site Report.

21

**ATLAS TOW SERVICE  
 5921 FAIRMOUNT AVE  
 SAN DIEGO, CA**

**EDR US Hist Auto Stat**

**1008998683  
 N/A**

EDR Historical Auto Stations:

Name: ATLAS TOW SERVICE  
 Year: 1966  
 Type: AUTOMOBILE REPAIRING

Name: ATLAS TOW SERVICE  
 Year: 1970  
 Type: AUTOMOBILE REPAIRING

Name: ATLAS TOW SERVICE  
 Year: 1975  
 Type: AUTOMOBILE REPAIRING

21

**SAPPER CONSTRUCTION CO  
 5927 MISSION GORGE RD  
 SAN DIEGO, CA 92120**

**CA HIST CORTESE  
 CA LUST  
 CA SWEEPS UST  
 CA San Diego Co. HMMD  
 CA SAN DIEGO CO. SAM**

**S100734771  
 N/A**

HIST CORTESE:  
 Region: CORTESE  
 Facility County Code: 37  
 Reg By: LTNKA  
 Reg Id: 9UT1448

MAP FINDINGS

Map ID  
 Direction  
 Distance  
 Distance (ft.)Site

EDR ID Number  
 EPA ID Number

Database(s)

**SAPPER CONSTRUCTION CO (Continued)**

**S100734771**

LUST:

Region: STATE  
 Global Id: T0607300274  
 Latitude: 32.781608  
 Longitude: -117.098144  
 Case Type: LUST Cleanup Site  
 Status: Completed - Case Closed  
 Status Date: 07/07/1989  
 Lead Agency: SAN DIEGO COUNTY LOP  
 Case Worker: Not reported  
 Local Agency: Not reported  
 RB Case Number: 9UT1448  
 LOC Case Number: H29213-001  
 File Location: Local Agency  
 Potential Media Affect: Soil  
 Potential Contaminants of Concern: Gasoline  
 Site History: Not reported

[Click here to access the California GeoTracker records for this facility:](#)

Status History:

Global Id: T0607300274  
 Status: Open - Case Begin Date  
 Status Date: 05/16/1989

Global Id: T0607300274  
 Status: Completed - Case Closed  
 Status Date: 07/07/1989

Regulatory Activities:

Global Id: T0607300274  
 Action Type: Other  
 Date: 06/06/1989  
 Action: Leak Began

Global Id: T0607300274  
 Action Type: Other  
 Date: 06/06/1989  
 Action: Leak Discovery

Global Id: T0607300274  
 Action Type: Other  
 Date: 06/09/1989  
 Action: Leak Stopped

Global Id: T0607300274  
 Action Type: Other  
 Date: 05/16/1989  
 Action: Leak Reported

LUST REG 9:

Region: 9  
 Status: Case Closed  
 Case Number: 9UT1448  
 Local Case: H29213-001

MAP FINDINGS

Map ID  
 Direction  
 Distance  
 Distance (ft.)Site

EDR ID Number  
 EPA ID Number

Database(s)

**SAPPER CONSTRUCTION CO (Continued)**

**S100734771**

Substance: Gasoline  
 Qty Leaked: Not reported  
 Abate Method: Excavate and Dispose - remove contaminated soil and dispose in approved site  
 Local Agency: San Diego  
 How Found: Tank Closure  
 How Stopped: Close Tank  
 Source: Piping  
 Cause: Overfill  
 Lead Agency: Local Agency  
 Case Type: Soil only  
 Date Found: 05/16/1989  
 Date Stopped: 05/16/1989  
 Confirm Date: 05/16/1989  
 Submit Workplan: Not reported  
 Prelim Assess: / /  
 Desc Pollution: Not reported  
 Remed Plan: / /  
 Remed Action: Not reported  
 Began Monitor: Not reported  
 Release Date: 05/16/1989  
 Enforce Date: Not reported  
 Closed Date: 7/7/89  
 Enforce Type: Not reported  
 Pilot Program: LOP  
 Basin Number: 907.11  
 GW Depth: Not reported  
 Beneficial Use: Not reported  
 NPDES Number: Not reported  
 Priority: Low priority. Priority ranking can change over time.  
 File Dispn: File discarded, case closed  
 Interim Remedial Actions: Yes  
 Cleanup and Abatement order Number: Not reported  
 Waste Discharge Requirement Number: Not reported

**SWEEPS UST:**

Status: Active  
 Comp Number: 29213  
 Number: 9  
 Board Of Equalization: Not reported  
 Referral Date: Not reported  
 Action Date: 06-26-92  
 Created Date: 02-29-88  
 Owner Tank Id: Not reported  
 SWRCB Tank Id: Not reported  
 Tank Status: Not reported  
 Capacity: Not reported  
 Active Date: Not reported  
 Tank Use: Not reported  
 STG: Not reported  
 Content: Not reported  
 Number Of Tanks: Not reported

Status: Not reported  
 Comp Number: 29213  
 Number: Not reported  
 Board Of Equalization: Not reported

MAP FINDINGS

Map ID  
 Direction  
 Distance  
 Distance (ft.)Site

EDR ID Number

Database(s) EPA ID Number

**SAPPER CONSTRUCTION CO (Continued)**

**S100734771**

Referral Date: Not reported  
 Action Date: Not reported  
 Created Date: Not reported  
 Owner Tank Id: Not reported  
 SWRCB Tank Id: 37-000-029213-000001  
 Tank Status: Not reported  
 Capacity: 6000  
 Active Date: Not reported  
 Tank Use: M.V. FUEL  
 STG: PRODUCT  
 Content: LEADED  
 Number Of Tanks: 1

**SAN DIEGO CO. HMMD:**

Facility Id: 129213  
 Business Type: Not reported  
 EPA Id Number: Not reported  
 APN: 461-320-29-00  
 Last HMMD Inspection: Not reported  
 Permit Status: INAC  
 Permit Expiration: Not reported  
 Facility Owner: SAPPER CONSTRUCTION CO  
 Facility Address: P O BOX 20534  
 Facility City: SAN DIEGO  
 Facility State: CA  
 Facility Zip: 92120-  
 UST Owner: Not reported  
 Handle Regulated Hazmat: Not reported  
 Own Or Operate UST: Not reported  
 Subject To APSA: Not reported  
 Generate Haz Waste: Not reported  
 Treat Haz Waste: Not reported  
 Generate Medical Waste: Not reported

**UST:**

UST Name: UNDERGROUND TANK 129213 T001  
 Last Update: 2012-11-02 14:17:38  
 Permit Number: 129213  
 Tank Type: UNKNOWN  
 Additional Id: 1  
 Capacity Gallons: 6000  
 UST Contents: LEADED  
 Other Content Info: LEADED  
 Reg Status: REMOVED  
 Remove Close Date: 1989-05-16 00:00:00  
 Year Installed: Not reported  
 Pipe Type: Not reported  
 Delivery System: Not reported  
 Monitor Code: 90  
 UST Monitor Method: NO MONITORING ALTERNATIVE SELECTED. VERIFY AND ENTER MONITORING ALTERNATIVE DURING INSPECTION.

**SAN DIEGO CO. SAM:**

Case Number: H29213-001  
 Agency: DEH Site Assessment & Mitigation  
**Funding: LOP - State Fund**

MAP FINDINGS

Map ID  
 Direction  
 Distance  
 Distance (ft.)Site

EDR ID Number  
 EPA ID Number

Database(s)

**SAPPER CONSTRUCTION CO (Continued)**

**S100734771**

Facility Type: Soils Only  
 Facility Status: Closed Case  
 Date: 7/7/1989  
 Date Began: 6/6/1989

21

**THE HOME DEPOT STORE #6634  
 5920 FAIRMOUNT AVE  
 SAN DIEGO, CA 92120**

**RCRA-SQG 1008879937  
 FINDS CAR000168013**

RCRA-SQG:

Date form received by agency: 06/29/2005  
 Facility name: HOME DEPOT USA INC HD 6634  
 Facility address: 5920 FAIRMOUNT AVE  
 SAN DIEGO, CA 92120  
 EPA ID: CAR000168013  
 Mailing address: 1905 ASTON AVE  
 STE 100  
 CARLSBAD, CA 92008  
 Contact: ROBERT PERKINS  
 Contact address: 1905 ASTON AVE STE 100  
 CARLSBAD, CA 92008  
 Contact country: US  
 Contact telephone: 760-602-8700  
 Contact email: RPERKINS@3ECOMPANY.COM  
 EPA Region: 09  
 Classification: Small Small Quantity Generator  
 Description: Handler: generates more than 100 and less than 1000 kg of hazardous waste during any calendar month and accumulates less than 6000 kg of hazardous waste at any time; or generates 100 kg or less of hazardous waste during any calendar month, and accumulates more than 1000 kg of hazardous waste at any time

Owner/Operator Summary:

Owner/operator name: HOME DEPOT USA  
 Owner/operator address: 2455 PACES FERRY RD  
 ATLANTA, GA 30339  
 Owner/operator country: US  
 Owner/operator telephone: Not reported  
 Legal status: Private  
 Owner/Operator Type: Owner  
 Owner/Op start date: 05/21/1998  
 Owner/Op end date: Not reported  
 Owner/operator name: HOME DEPOT USA  
 Owner/operator address: Not reported  
 Not reported  
 Owner/operator country: US  
 Owner/operator telephone: Not reported  
 Legal status: Private  
 Owner/Operator Type: Operator  
 Owner/Op start date: 05/21/1998  
 Owner/Op end date: Not reported

Handler Activities Summary:

U.S. importer of hazardous waste: No  
 Mixed waste (haz. and radioactive): No  
 Recycler of hazardous waste: No

MAP FINDINGS

Map ID  
 Direction  
 Distance  
 Distance (ft.)Site

EDR ID Number

Database(s) EPA ID Number

**THE HOME DEPOT STORE #6634 (Continued)**

**1008879937**

Transporter of hazardous waste: No  
 Treater, storer or disposer of HW: No  
 Underground injection activity: No  
 On-site burner exemption: No  
 Furnace exemption: No  
 Used oil fuel burner: No  
 Used oil processor: No  
 User oil refiner: No  
 Used oil fuel marketer to burner: No  
 Used oil Specification marketer: No  
 Used oil transfer facility: No  
 Used oil transporter: No

. Waste code: D001  
 . Waste name: IGNITABLE WASTE

. Waste code: D002  
 . Waste name: CORROSIVE WASTE

. Waste code: D009  
 . Waste name: MERCURY

. Waste code: D016  
 . Waste name: 2,4-D (2,4-DICHLOROPHENOXYACETIC ACID)

. Waste code: D018  
 . Waste name: BENZENE

. Waste code: D035  
 . Waste name: METHYL ETHYL KETONE

. Waste code: F003  
 . Waste name: THE FOLLOWING SPENT NONHALOGENATED SOLVENTS: XYLENE, ACETONE, ETHYL ACETATE, ETHYL BENZENE, ETHYL ETHER, METHYL ISOBUTYL KETONE, N-BUTYL ALCOHOL, CYCLOHEXANONE, AND METHANOL; ALL SPENT SOLVENT MIXTURES/BLENDS CONTAINING, BEFORE USE, ONLY THE ABOVE SPENT NONHALOGENATED SOLVENTS; AND ALL SPENT SOLVENT MIXTURES/BLENDS CONTAINING, BEFORE USE, ONE OR MORE OF THE ABOVE NONHALOGENATED SOLVENTS, AND A TOTAL OF TEN PERCENT OR MORE (BY VOLUME) OF ONE OR MORE OF THOSE SOLVENTS LISTED IN F001, F002, F004, AND F005; AND STILL BOTTOMS FROM THE RECOVERY OF THESE SPENT SOLVENTS AND SPENT SOLVENT MIXTURES.

. Waste code: F005  
 . Waste name: THE FOLLOWING SPENT NONHALOGENATED SOLVENTS: TOLUENE, METHYL ETHYL KETONE, CARBON DISULFIDE, ISOBUTANOL, PYRIDINE, BENZENE, 2-ETHOXYETHANOL, AND 2-NITROPROPANE; ALL SPENT SOLVENT MIXTURES/BLENDS CONTAINING, BEFORE USE, A TOTAL OF TEN PERCENT OR MORE (BY VOLUME) OF ONE OR MORE OF THE ABOVE NONHALOGENATED SOLVENTS OR THOSE SOLVENTS LISTED IN F001, F002, OR F004; AND STILL BOTTOMS FROM THE RECOVERY OF THESE SPENT SOLVENTS AND SPENT SOLVENT MIXTURES.

Violation Status: No violations found

**FINDS:**

Registry ID: 110055671214

MAP FINDINGS

Map ID  
 Direction  
 Distance  
 Distance (ft.)Site

EDR ID Number  
 EPA ID Number

Database(s)

**THE HOME DEPOT STORE #6634 (Continued)**

**1008879937**

Environmental Interest/Information System  
 STATE MASTER

21

**SPARKLETTS DRINKING WATER CORPORATION  
 5930 MISSION GORGE ROAD  
 SAN DIEGO, CA 92120**

**RCRA-SQG 1000363610  
 FINDS CAD048752117  
 CA HIST CORTESE  
 CA LUST  
 CA HIST UST  
 CA SWEEPS UST  
 CA San Diego Co. HMMD  
 CA HAZNET  
 CA SAN DIEGO CO. SAM**

RCRA-SQG:

Date form received by agency: 09/01/1996  
 Facility name: SPARKLETTS DRINKING WATER CORPORATION  
 Facility address: 5930 MISSION GORGE ROAD  
 SAN DIEGO, CA 92120  
 EPA ID: CAD048752117  
 Mailing address: 4500 YORK BLVD  
 LOS ANGELES, CA 90041  
 Contact: Not reported  
 Contact address: Not reported  
 Not reported  
 Contact country: US  
 Contact telephone: Not reported  
 Contact email: Not reported  
 EPA Region: 09  
 Classification: Small Small Quantity Generator  
 Description: Handler: generates more than 100 and less than 1000 kg of hazardous waste during any calendar month and accumulates less than 6000 kg of hazardous waste at any time; or generates 100 kg or less of hazardous waste during any calendar month, and accumulates more than 1000 kg of hazardous waste at any time

Owner/Operator Summary:

Owner/operator name: FOREMOST-MCKESSON INCORPORATED  
 Owner/operator address: NOT REQUIRED  
 NOT REQUIRED, ME 99999  
 Owner/operator country: Not reported  
 Owner/operator telephone: (415) 555-1212  
 Legal status: Private  
 Owner/Operator Type: Owner  
 Owner/Op start date: Not reported  
 Owner/Op end date: Not reported  
 Owner/operator name: NOT REQUIRED  
 Owner/operator address: NOT REQUIRED  
 NOT REQUIRED, ME 99999  
 Owner/operator country: Not reported  
 Owner/operator telephone: (415) 555-1212  
 Legal status: Private  
 Owner/Operator Type: Operator  
 Owner/Op start date: Not reported  
 Owner/Op end date: Not reported

MAP FINDINGS

Map ID  
 Direction  
 Distance  
 Distance (ft.)Site

EDR ID Number  
 EPA ID Number

Database(s)

**SPARKLETTS DRINKING WATER CORPORATION (Continued)**

**1000363610**

Handler Activities Summary:

U.S. importer of hazardous waste: No  
 Mixed waste (haz. and radioactive): No  
 Recycler of hazardous waste: No  
 Transporter of hazardous waste: No  
 Treater, storer or disposer of HW: No  
 Underground injection activity: No  
 On-site burner exemption: No  
 Furnace exemption: No  
 Used oil fuel burner: No  
 Used oil processor: No  
 User oil refiner: No  
 Used oil fuel marketer to burner: No  
 Used oil Specification marketer: No  
 Used oil transfer facility: No  
 Used oil transporter: No

Historical Generators:

Date form received by agency: 02/23/1996  
 Site name: SPARKLETTS DRINKING WATER  
 Classification: Large Quantity Generator

Date form received by agency: 08/15/1980  
 Site name: SPARKLETTS DRINKING WATER CORPORATION  
 Classification: Large Quantity Generator

Violation Status: No violations found

FINDS:

Registry ID: 110000844374

Environmental Interest/Information System

RCRAInfo is a national information system that supports the Resource Conservation and Recovery Act (RCRA) program through the tracking of events and activities related to facilities that generate, transport, and treat, store, or dispose of hazardous waste. RCRAInfo allows RCRA program staff to track the notification, permit, compliance, and corrective action activities required under RCRA.

HIST CORTESE:

Region: CORTESE  
 Facility County Code: 37  
 Reg By: LTNKA  
 Reg Id: 9UT905

LUST:

Region: STATE  
 Global Id: T0607303146  
 Latitude: 32.7811632  
 Longitude: -117.10129  
 Case Type: LUST Cleanup Site  
 Status: Completed - Case Closed  
 Status Date: 02/18/1998  
 Lead Agency: SAN DIEGO COUNTY LOP



MAP FINDINGS

Map ID  
 Direction  
 Distance  
 Distance (ft.)Site

EDR ID Number  
 EPA ID Number

Database(s)

**SPARKLETTS DRINKING WATER CORPORATION (Continued)**

**1000363610**

Case Worker: Not reported  
 Local Agency: Not reported  
 RB Case Number: 9UT905  
 LOC Case Number: H01078-001  
 File Location: Local Agency  
 Potential Media Affect: Not reported  
 Potential Contaminants of Concern: Not reported  
 Site History: Not reported

Click here to access the California GeoTracker records for this facility:

Status History:

Global Id: T0607303146  
 Status: Completed - Case Closed  
 Status Date: 02/18/1998

Global Id: T0607303146  
 Status: Open - Case Begin Date  
 Status Date: 02/09/1988

Regulatory Activities:

Global Id: T0607303146  
 Action Type: ENFORCEMENT  
 Date: 02/09/1988  
 Action: Notice of Responsibility

LUST REG 9:

Region: 9  
 Status: Case Closed  
 Case Number: 9UT905  
 Local Case: H01078-001  
 Substance: Gasoline  
 Qty Leaked: 0  
 Abate Method: Not reported  
 Local Agency: San Diego  
 How Found: Tank Closure  
 How Stopped: Close Tank  
 Source: Piping  
 Cause: Overfill  
 Lead Agency: Local Agency  
 Case Type: Aquifer affected  
 Date Found: 02/09/1988  
 Date Stopped: 02/09/1988  
 Confirm Date: 02/09/1988  
 Submit Workplan: Not reported  
 Prelim Assess: 02/09/1988  
 Desc Pollution: 9/1/92  
 Remed Plan: / /  
 Remed Action: Not reported  
 Began Monitor: 8/5/92  
 Release Date: 02/09/1988  
 Enforce Date: Not reported  
 Closed Date: 2/18/98  
 Enforce Type: Not reported  
 Pilot Program: LOP  
 Basin Number: 907.11

MAP FINDINGS

Map ID  
 Direction  
 Distance  
 Distance (ft.)Site

EDR ID Number  
 EPA ID Number

Database(s)

**SPARKLETTS DRINKING WATER CORPORATION (Continued)**

**1000363610**

GW Depth: 11'  
 Beneficial Use: Municipal groundwater use  
 NPDES Number: Not reported  
 Priority: 2A  
 File Disp: Not reported  
 Interim Remedial Actions: Yes  
 Cleanup and Abatement order Number: Not reported  
 Waste Discharge Requirement Number: Not reported

**HIST UST:**

Region: STATE  
 Facility ID: 00000064142  
 Facility Type: Other  
 Other Type: DRINKING WATER  
 Contact Name: ART ROSENSTEIN  
 Telephone: 6192833191  
 Owner Name: SPARKLETTS DRINKING WATER CORP  
 Owner Address: 4500 YORK BLVD.  
 Owner City,St,Zip: LOS ANGELES, CA 90041  
 Total Tanks: 0002

Tank Num: 001  
 Container Num: 6  
 Year Installed: 1981  
 Tank Capacity: 00012000  
 Tank Used for: PRODUCT  
 Type of Fuel: DIESEL  
 Container Construction Thickness: 1/4  
 Leak Detection: Visual, Stock Inventor, Pressure Test

Tank Num: 002  
 Container Num: 7  
 Year Installed: Not reported  
 Tank Capacity: 00010000  
 Tank Used for: PRODUCT  
 Type of Fuel: REGULAR  
 Container Construction Thickness: 1/4  
 Leak Detection: Visual, Stock Inventor, Pressure Test

**SWEEPS UST:**

Status: Active  
 Comp Number: 1078  
 Number: 9  
 Board Of Equalization: 44-018455  
 Referral Date: Not reported  
 Action Date: 06-26-92  
 Created Date: 02-29-88  
 Owner Tank Id: Not reported  
 SWRCB Tank Id: Not reported  
 Tank Status: Not reported  
 Capacity: Not reported  
 Active Date: Not reported  
 Tank Use: Not reported  
 STG: Not reported  
 Content: Not reported  
 Number Of Tanks: Not reported

MAP FINDINGS

Map ID  
 Direction  
 Distance  
 Distance (ft.)Site

EDR ID Number

Database(s) EPA ID Number

**SPARKLETTS DRINKING WATER CORPORATION (Continued)**

**1000363610**

Status: Not reported  
 Comp Number: 1078  
 Number: Not reported  
 Board Of Equalization: 44-018455  
 Referral Date: Not reported  
 Action Date: Not reported  
 Created Date: Not reported  
 Owner Tank Id: Not reported  
 SWRCB Tank Id: 37-000-001078-000001  
 Tank Status: Not reported  
 Capacity: 12000  
 Active Date: Not reported  
 Tank Use: M.V. FUEL  
 STG: PRODUCT  
 Content: OTHER  
 Number Of Tanks: 2

Status: Not reported  
 Comp Number: 1078  
 Number: Not reported  
 Board Of Equalization: 44-018455  
 Referral Date: Not reported  
 Action Date: Not reported  
 Created Date: Not reported  
 Owner Tank Id: Not reported  
 SWRCB Tank Id: 37-000-001078-000002  
 Tank Status: Not reported  
 Capacity: 10000  
 Active Date: Not reported  
 Tank Use: M.V. FUEL  
 STG: PRODUCT  
 Content: LEADED  
 Number Of Tanks: Not reported

**SAN DIEGO CO. HMMD:**

Facility Id: 101078  
 Business Type: Not reported  
 EPA Id Number: CAD980891220  
 APN: 461-190-05-00  
 Last HMMD Inspection: 12/16/1994  
 Permit Status: INAC  
 Permit Expiration: Not reported  
 Facility Owner: SPARKLETTS  
 Facility Address: P O BOX 41049  
 Facility City: LOS ANGELES  
 Facility State: CA  
 Facility Zip: 90041-0049  
 UST Owner: MCKESSON WATER DIVISION  
 Handle Regulated Hazmat: Y  
 Own Or Operate UST: Not reported  
 Subject To APSA: Not reported  
 Generate Haz Waste: Y  
 Treat Haz Waste: Not reported  
 Generate Medical Waste: Not reported

**UST:**

UST Name: UNDERGROUND TANK 101078 T001

MAP FINDINGS

Map ID  
 Direction  
 Distance  
 Distance (ft.)Site

EDR ID Number  
 EPA ID Number

Database(s)

**SPARKLETTS DRINKING WATER CORPORATION (Continued)**

**1000363610**

Last Update: 2012-11-02 14:17:38  
 Permit Number: 101078  
 Tank Type: SINGLE WALL  
 Additional Id: 6  
 Capacity Gallons: 12000  
 UST Contents: DIESEL  
 Other Content Info: DIESEL  
 Reg Status: REMOVED  
 Remove Close Date: 1989-12-13 00:00:00  
 Year Installed: 1981-01-01 00:00:00  
 Pipe Type: Not reported  
 Delivery System: Not reported  
 Monitor Code: 02  
 UST Monitor Method: SW TANK SW PRESSURE PIPE W/ RESTRICTIVE LLD W/ SIRS: SIR DATA ANALYSIS MONTHLY, TANK TEST BIENNIALY, PIPE TEST ANNUALLY

UST Name: UNDERGROUND TANK 101078 T002  
 Last Update: 2012-11-02 14:17:38  
 Permit Number: 101078  
 Tank Type: SINGLE WALL  
 Additional Id: 7  
 Capacity Gallons: 10000  
 UST Contents: LEADED  
 Other Content Info: LEADED  
 Reg Status: REMOVED  
 Remove Close Date: 1989-12-13 00:00:00  
 Year Installed: Not reported  
 Pipe Type: Not reported  
 Delivery System: Not reported  
 Monitor Code: 10  
 UST Monitor Method: SW TANK DW PRESSURE PIPE W/POS SHUTOFF LLD W/DAILY RECONCILE OR WEEKLY GAUGE: TNK TEST ANN, PIPE TEST ANN 0.1 GAL/HR OR MO 0.2 GAL/HR

**HAZNET:**

envid: 1000363610  
 Year: 1997  
 GEPAID: CAD048752117  
 Contact: MCKESSON WATER PRODUCTS  
 Telephone: 0000000000  
 Mailing Name: Not reported  
 Mailing Address: 3280 EAST FOOTHILL BLVD  
 Mailing City,St,Zip: PASADENA, CA 911070000  
 Gen County: Not reported  
 TSD EPA ID: CAT000613976  
 TSD County: Not reported  
 Waste Category: Liquids with halogenated organic compounds >= 1,000 Mg./L  
 Disposal Method: Transfer Station  
 Tons: .1667  
 Facility County: San Diego

envid: 1000363610  
 Year: 1996  
 GEPAID: CAD048752117  
 Contact: MCKESSON WATER PRODUCTS  
 Telephone: 0000000000  
 Mailing Name: Not reported

MAP FINDINGS

Map ID  
 Direction  
 Distance  
 Distance (ft.)Site

EDR ID Number  
 EPA ID Number

Database(s)

**SPARKLETTS DRINKING WATER CORPORATION (Continued)**

**1000363610**

Mailing Address: 3280 EAST FOOTHILL BLVD  
 Mailing City,St,Zip: PASADENA, CA 911070000  
 Gen County: Not reported  
 TSD EPA ID: CAT000613976  
 TSD County: Not reported  
 Waste Category: Liquids with halogenated organic compounds >= 1,000 Mg./L  
 Disposal Method: Transfer Station  
 Tons: .1083  
 Facility County: San Diego

envid: 1000363610  
 Year: 1995  
 GEPAID: CAD048752117  
 Contact: MCKESSON WATER PRODUCTS  
 Telephone: 0000000000  
 Mailing Name: Not reported  
 Mailing Address: 3280 EAST FOOTHILL BLVD  
 Mailing City,St,Zip: PASADENA, CA 911070000  
 Gen County: Not reported  
 TSD EPA ID: CAT000613976  
 TSD County: Not reported  
 Waste Category: Liquids with halogenated organic compounds >= 1,000 Mg./L  
 Disposal Method: Transfer Station  
 Tons: .1541  
 Facility County: San Diego

envid: 1000363610  
 Year: 1994  
 GEPAID: CAD048752117  
 Contact: MCKESSON WATER PRODUCTS  
 Telephone: 0000000000  
 Mailing Name: Not reported  
 Mailing Address: 3280 EAST FOOTHILL BLVD  
 Mailing City,St,Zip: PASADENA, CA 911070000  
 Gen County: Not reported  
 TSD EPA ID: CAT000613976  
 TSD County: Not reported  
 Waste Category: Liquids with halogenated organic compounds >= 1,000 Mg./L  
 Disposal Method: Transfer Station  
 Tons: .2167  
 Facility County: San Diego

envid: 1000363610  
 Year: 1993  
 GEPAID: CAD048752117  
 Contact: MCKESSON WATER PRODUCTS  
 Telephone: 0000000000  
 Mailing Name: Not reported  
 Mailing Address: 3280 EAST FOOTHILL BLVD  
 Mailing City,St,Zip: PASADENA, CA 911070000  
 Gen County: Not reported  
 TSD EPA ID: CAT000613976  
 TSD County: Not reported  
 Waste Category: Liquids with halogenated organic compounds >= 1,000 Mg./L  
 Disposal Method: Transfer Station  
 Tons: 0.1459  
 Facility County: San Diego

MAP FINDINGS

Map ID  
 Direction  
 Distance  
 Distance (ft.)Site

EDR ID Number  
 EPA ID Number

Database(s)

**SPARKLETTS DRINKING WATER CORPORATION (Continued)**

**1000363610**

[Click this hyperlink](#) while viewing on your computer to access  
 1 additional CA\_HAZNET: record(s) in the EDR Site Report.

**SAN DIEGO CO. SAM:**

Case Number: H01078-001  
 Agency: DEH Site Assessment & Mitigation  
**Funding: LOP - Federal Fund**  
 Facility Type: Drinking Water Aquifer Impacted  
 Facility Status: Closed Case  
 Date: 2/18/1998  
 Date Began: 2/9/1988

21

**ROSE TOYOTA  
 5957 FAIRMOUNT AV  
 SAN DIEGO, CA 92105**

**CA SLIC S109521481  
 N/A**

**SLIC:**

Region: STATE  
**Facility Status: Completed - Case Closed**  
 Status Date: 05/07/2012  
 Global Id: T0608146059  
 Lead Agency: SAN DIEGO COUNTY LOP  
 Lead Agency Case Number: H15269-001  
 Latitude: 32.782624  
 Longitude: -117.100964  
 Case Type: Cleanup Program Site  
 Case Worker: NS  
 Local Agency: SAN DIEGO COUNTY LOP  
 RB Case Number: Not reported  
 File Location: Local Agency  
 Potential Media Affected: Aquifer used for drinking water supply  
 Potential Contaminants of Concern: \* Chlorinated Hydrocarbons  
 Site History: See "Site Maps/Documents" tab for Closure Document

Click here to access the California GeoTracker records for this facility:

21

**ROSE AUTOMOTIVE SERVICE INC.  
 5957 FAIRMONT AV  
 SAN DIEGO, CA 92120**

**CA LUST S106916236  
 CA SAN DIEGO CO. SAM N/A**

**LUST:**

Region: STATE  
 Global Id: T0607302431  
 Latitude: 32.782013  
 Longitude: -117.1007637  
 Case Type: LUST Cleanup Site  
 Status: Completed - Case Closed  
 Status Date: 05/02/2003  
 Lead Agency: SAN DIEGO COUNTY LOP  
 Case Worker: TS  
 Local Agency: SAN DIEGO COUNTY LOP  
 RB Case Number: 9UT3666  
 LOC Case Number: H04235-002  
 File Location: Local Agency  
 Potential Media Affect: Aquifer used for drinking water supply  
 Potential Contaminants of Concern: Gasoline

MAP FINDINGS

Map ID  
 Direction  
 Distance  
 Distance (ft.)Site

EDR ID Number

Database(s) EPA ID Number

**ROSE AUTOMOTIVE SERVICE INC. (Continued)**

**S106916236**

Site History: Not reported

[Click here to access the California GeoTracker records for this facility:](#)

Contact:

Global Id: T0607302431  
 Contact Type: Local Agency Caseworker  
 Contact Name: TERESA SHERMAN  
 Organization Name: SAN DIEGO COUNTY LOP  
 Address: P.O. Box 129261  
 City: San Diego  
 Email: teresa.sherman@sdcounty.ca.gov  
 Phone Number: Not reported

Status History:

Global Id: T0607302431  
 Status: Completed - Case Closed  
 Status Date: 05/02/2003

Global Id: T0607302431  
 Status: Open - Case Begin Date  
 Status Date: 04/17/1998

Regulatory Activities:

Global Id: T0607302431  
 Action Type: Other  
 Date: 04/17/1998  
 Action: Leak Began

Global Id: T0607302431  
 Action Type: Other  
 Date: 04/17/1998  
 Action: Leak Discovery

Global Id: T0607302431  
 Action Type: Other  
 Date: 04/17/1998  
 Action: Leak Stopped

Global Id: T0607302431  
 Action Type: Other  
 Date: 04/17/1998  
 Action: Leak Reported

SAN DIEGO CO. SAM:

Case Number: H04235-002  
 Agency: DEH Site Assessment & Mitigation  
**Funding: LOP - Federal Fund**  
 Facility Type: Drinking Water Aquifer Impacted  
 Facility Status: Closed Case  
 Date: 5/2/2003  
 Date Began: 4/17/1998

MAP FINDINGS

Map ID  
 Direction  
 Distance  
 Distance (ft.)Site

EDR ID Number  
 EPA ID Number

Database(s)

21 **ROSE TOYOTA**  
**5926-27,5933,5957 FAIRMOUNT AVE.**  
**SAN DIEGO, CA 92120**

**CA ENVIROSTOR S106797725**  
**N/A**

ENVIROSTOR:

Facility ID: 37550008  
 Status: Refer: 1248 Local Agency  
 Status Date: 12/17/2001  
 Site Code: Not reported  
 Site Type: Evaluation  
 Site Type Detailed: Evaluation  
 Acres: Not reported  
 NPL: NO  
 Regulatory Agencies: NONE SPECIFIED  
 Lead Agency: NONE SPECIFIED  
 Program Manager: Not reported  
 Supervisor: Referred - Not Assigned  
 Division Branch: Cleanup Cypress  
 Assembly: 79  
 Senate: 39  
 Special Program: Not reported  
 Restricted Use: NO  
 Site Mgmt Req: NONE SPECIFIED  
 Funding: Not Applicable  
 Latitude: 32.78284  
 Longitude: -117.1027  
 APN: NONE SPECIFIED  
 Past Use: NONE SPECIFIED  
 Potential COC: NONE SPECIFIED  
 Confirmed COC: NONE SPECIFIED  
 Potential Description: NONE SPECIFIED  
 Alias Name: 37550008  
 Alias Type: Envirostor ID Number

Completed Info:

Completed Area Name: Not reported  
 Completed Sub Area Name: Not reported  
 Completed Document Type: Not reported  
 Completed Date: Not reported  
 Comments: Not reported

Future Area Name: Not reported  
 Future Sub Area Name: Not reported  
 Future Document Type: Not reported  
 Future Due Date: Not reported  
 Schedule Area Name: Not reported  
 Schedule Sub Area Name: Not reported  
 Schedule Document Type: Not reported  
 Schedule Due Date: Not reported  
 Schedule Revised Date: Not reported



MAP FINDINGS

Map ID  
 Direction  
 Distance  
 Distance (ft.)Site

EDR ID Number  
 EPA ID Number

Database(s)

21 **SCHMID INSULATION CONTRACTORS**  
**4555 MISSION GORGE PL**  
**SAN DIEGO, CA 92120**

**CA HIST CORTESE**  
**CA LUST**  
**CA HIST UST**  
**CA SAN DIEGO CO. SAM**

**U001573146**  
**N/A**

HIST CORTESE:

Region: CORTESE  
 Facility County Code: 37  
 Reg By: LTNKA  
 Reg Id: 9UT990

LUST:

Region: STATE  
 Global Id: T0607303225  
 Latitude: 32.7829261  
 Longitude: -117.0962046  
 Case Type: LUST Cleanup Site  
 Status: Completed - Case Closed  
 Status Date: 02/09/1994  
 Lead Agency: SAN DIEGO COUNTY LOP  
 Case Worker: Not reported  
 Local Agency: Not reported  
 RB Case Number: 9UT990  
 LOC Case Number: H03699-001  
 File Location: Local Agency  
 Potential Media Affect: Aquifer used for drinking water supply  
 Potential Contaminants of Concern: Gasoline  
 Site History: Not reported

[Click here to access the California GeoTracker records for this facility:](#)

Status History:

Global Id: T0607303225  
 Status: Completed - Case Closed  
 Status Date: 02/09/1994

Global Id: T0607303225  
 Status: Open - Case Begin Date  
 Status Date: 08/03/1988

Regulatory Activities:

Global Id: T0607303225  
 Action Type: Other  
 Date: 08/03/1988  
 Action: Leak Began

Global Id: T0607303225  
 Action Type: Other  
 Date: 08/03/1988  
 Action: Leak Discovery

Global Id: T0607303225  
 Action Type: Other  
 Date: 08/03/1988  
 Action: Leak Stopped

Global Id: T0607303225  
 Action Type: Other  
 Date: 08/03/1988

MAP FINDINGS

Map ID  
 Direction  
 Distance  
 Distance (ft.)Site

EDR ID Number  
 EPA ID Number

Database(s)

**SCHMID INSULATION CONTRACTORS (Continued)**

**U001573146**

Action: Leak Reported  
 Global Id: T0607303225  
 Action Type: ENFORCEMENT  
 Date: 08/03/1988  
 Action: Notice of Responsibility

**LUST REG 9:**

Region: 9  
 Status: Case Closed  
 Case Number: 9UT990  
 Local Case: H03699-001  
 Substance: Unleaded Gasoline  
 Qty Leaked: 0  
 Abate Method: Excavate and Dispose - remove contaminated soil and dispose in approved site  
 Local Agency: San Diego  
 How Found: Tank Closure  
 How Stopped: Close Tank  
 Source: Other Source  
 Cause: Overfill  
 Lead Agency: Local Agency  
 Case Type: Aquifer affected  
 Date Found: 07/15/1988  
 Date Stopped: 07/15/1988  
 Confirm Date: 07/15/1988  
 Submit Workplan: Not reported  
 Prelim Assess: 02/13/1989  
 Desc Pollution: Not reported  
 Remed Plan: / /  
 Remed Action: Not reported  
 Began Monitor: Not reported  
 Release Date: 08/30/1988  
 Enforce Date: Not reported  
 Closed Date: 1/21/94  
 Enforce Type: Not reported  
 Pilot Program: LOP  
 Basin Number: 907.11  
 GW Depth: 7  
 Beneficial Use: Municipal groundwater use  
 NPDES Number: Not reported  
 Priority: Medium priority  
 File Dispn: File discarded, case closed  
 Interim Remedial Actions: Yes  
 Cleanup and Abatement order Number: Not reported  
 Waste Discharge Requirement Number: Not reported

**HIST UST:**

Region: STATE  
 Facility ID: 00000066446  
 Facility Type: Other  
 Other Type: INSULATION SALES  
 Contact Name: BILL RANEY  
 Telephone: 6192802773  
 Owner Name: A. THOMAS HALDEMAN

MAP FINDINGS

Map ID  
 Direction  
 Distance  
 Distance (ft.)Site

EDR ID Number  
 EPA ID Number

Database(s)

**SCHMID INSULATION CONTRACTORS (Continued)**

**U001573146**

Owner Address: 2937 TANAGER AVENUE  
 Owner City,St,Zip: LOS ANGELES, CA 90040  
 Total Tanks: 0001  
  
 Tank Num: 001  
 Container Num: 1  
 Year Installed: Not reported  
 Tank Capacity: 00001000  
 Tank Used for: WASTE  
 Type of Fuel: 2  
 Container Construction Thickness: X  
 Leak Detection: None

**SAN DIEGO CO. SAM:**

Case Number: H03699-001  
 Agency: DEH Site Assessment & Mitigation  
**Funding: LOP - Federal Fund**  
 Facility Type: Drinking Water Aquifer Impacted  
 Facility Status: Closed Case  
 Date: 2/9/1994  
 Date Began: 8/3/1988

21

**SCHMID INSULATION  
 4555 MISSION GORGE PL  
 SAN DIEGO, CA 92120**

**CA LUST  
 CA SWEEPS UST  
 CA San Diego Co. HMMD**

**S105036389  
 N/A**

**SWEEPS UST:**

Status: Active  
 Comp Number: 3699  
 Number: 9  
 Board Of Equalization: 44-021444  
 Referral Date: Not reported  
 Action Date: 06-26-92  
 Created Date: 02-29-88  
 Owner Tank Id: Not reported  
 SWRCB Tank Id: Not reported  
 Tank Status: Not reported  
 Capacity: Not reported  
 Active Date: Not reported  
 Tank Use: Not reported  
 STG: Not reported  
 Content: Not reported  
 Number Of Tanks: Not reported  
  
 Status: Not reported  
 Comp Number: 3699  
 Number: Not reported  
 Board Of Equalization: 44-021444  
 Referral Date: Not reported  
 Action Date: Not reported  
 Created Date: Not reported  
 Owner Tank Id: Not reported  
 SWRCB Tank Id: 37-000-003699-000001  
 Tank Status: Not reported  
 Capacity: 2000  
 Active Date: Not reported  
 Tank Use: M.V. FUEL

MAP FINDINGS

Map ID  
 Direction  
 Distance  
 Distance (ft.)Site

EDR ID Number  
 EPA ID Number

Database(s)

**SCHMID INSULATION (Continued)**

**S105036389**

STG: PRODUCT  
 Content: REG UNLEADED  
 Number Of Tanks: 1

**SAN DIEGO CO. HMMD:**

Facility Id: 103699  
 Business Type: Not reported  
 EPA Id Number: Not reported  
 APN: 461-330-26-00  
 Last HMMD Inspection: Not reported  
 Permit Status: INAC  
 Permit Expiration: Not reported  
 Facility Owner: SCHMID INSULATION CONTRACTORS  
 Facility Address: 4555 N MISSION GORGE PL  
 Facility City: SAN DIEGO  
 Facility State: CA  
 Facility Zip: 92120-4106  
 UST Owner: SCHMID INSULATION CONTRACTORS  
 Handle Regulated Hazmat: Not reported  
 Own Or Operate UST: Not reported  
 Subject To APSA: Not reported  
 Generate Haz Waste: Not reported  
 Treat Haz Waste: Not reported  
 Generate Medical Waste: Not reported

**UST:**

UST Name: UNDERGROUND TANK 103699 T001  
 Last Update: 2012-11-02 14:17:38  
 Permit Number: 103699  
 Tank Type: UNKNOWN  
 Additional Id: 1  
 Capacity Gallons: 2000  
 UST Contents: REGULAR UNLEADED  
 Other Content Info: REGULAR UNLEADED  
 Reg Status: REMOVED  
 Remove Close Date: 1988-07-14 00:00:00  
 Year Installed: 1974-01-01 00:00:00  
 Pipe Type: Not reported  
 Delivery System: Not reported  
 Monitor Code: 05  
 UST Monitor Method: SW TANK DW PIPE W/ POS SHUTOFF-ALARM ON LLD W/ SIRS:SIR ANALY  
 MONTHLY, TANK TEST BIENNIALY, PIPE TEST ANN 0.1 G/HR OR MO 0.2 G/HR

21

**CALIFORNIA NEON PRODUCTS  
 4530 MISSION GORGE PLACE  
 SAN DIEGO, CA 92120**

**RCRA-SQG 1000252256  
 FINDS CAD981684566  
 CA NPDES  
 CA HIST CORTESE  
 CA LUST  
 CA HIST UST  
 CA SWEEPS UST  
 CA San Diego Co. HMMD  
 CA EMI  
 CA SAN DIEGO CO. SAM**

RCRA-SQG:  
 Date form received by agency: 10/17/1986  
 Facility name: CALIFORNIA NEON PRODUCTS

MAP FINDINGS

Map ID  
 Direction  
 Distance  
 Distance (ft.)Site

EDR ID Number

Database(s) EPA ID Number

**CALIFORNIA NEON PRODUCTS (Continued)**

**1000252256**

Facility address: 4530 MISSION GORGE PLACE  
 SAN DIEGO, CA 92120  
 EPA ID: CAD981684566  
 Contact: ENVIRONMENTAL MANAGER  
 Contact address: 4530 MISSION GORGE PLACE  
 SAN DIEGO, CA 92120  
 Contact country: US  
 Contact telephone: (619) 283-2191  
 Contact email: Not reported  
 EPA Region: 09  
 Land type: Other land type  
 Classification: Small Small Quantity Generator  
 Description: Handler: generates more than 100 and less than 1000 kg of hazardous waste during any calendar month and accumulates less than 6000 kg of hazardous waste at any time; or generates 100 kg or less of hazardous waste during any calendar month, and accumulates more than 1000 kg of hazardous waste at any time

Owner/Operator Summary:

Owner/operator name: CALIFORNIA NEON PRODUCTS  
 Owner/operator address: NOT REQUIRED  
 NOT REQUIRED, ME 99999  
 Owner/operator country: Not reported  
 Owner/operator telephone: (415) 555-1212  
 Legal status: Private  
 Owner/Operator Type: Owner  
 Owner/Op start date: Not reported  
 Owner/Op end date: Not reported

Owner/operator name: NOT REQUIRED  
 Owner/operator address: NOT REQUIRED  
 NOT REQUIRED, ME 99999  
 Owner/operator country: Not reported  
 Owner/operator telephone: (415) 555-1212  
 Legal status: Private  
 Owner/Operator Type: Operator  
 Owner/Op start date: Not reported  
 Owner/Op end date: Not reported

Handler Activities Summary:

U.S. importer of hazardous waste: No  
 Mixed waste (haz. and radioactive): No  
 Recycler of hazardous waste: No  
 Transporter of hazardous waste: No  
 Treater, storer or disposer of HW: No  
 Underground injection activity: No  
 On-site burner exemption: No  
 Furnace exemption: No  
 Used oil fuel burner: No  
 Used oil processor: No  
 User oil refiner: No  
 Used oil fuel marketer to burner: No  
 Used oil Specification marketer: No  
 Used oil transfer facility: No  
 Used oil transporter: No

MAP FINDINGS

Map ID  
 Direction  
 Distance  
 Distance (ft.)Site

EDR ID Number  
 EPA ID Number

Database(s)

**CALIFORNIA NEON PRODUCTS (Continued)**

**1000252256**

Facility Has Received Notices of Violations:

Regulation violated: Not reported  
 Area of violation: Generators - General  
 Date violation determined: 04/21/2004  
 Date achieved compliance: 06/14/2004  
 Violation lead agency: State  
 Enforcement action: Not reported  
 Enforcement action date: Not reported  
 Enf. disposition status: Not reported  
 Enf. disp. status date: Not reported  
 Enforcement lead agency: Not reported  
 Proposed penalty amount: Not reported  
 Final penalty amount: Not reported  
 Paid penalty amount: Not reported

Evaluation Action Summary:

Evaluation date: 04/21/2004  
 Evaluation: COMPLIANCE EVALUATION INSPECTION ON-SITE  
 Area of violation: Generators - General  
 Date achieved compliance: 06/14/2004  
 Evaluation lead agency: State Contractor/Grantee

FINDS:

Registry ID: 110002751754

Environmental Interest/Information System

California Hazardous Waste Tracking System - Datamart (HWTS-DATAMART) provides California with information on hazardous waste shipments for generators, transporters, and treatment, storage, and disposal facilities.

RCRAInfo is a national information system that supports the Resource Conservation and Recovery Act (RCRA) program through the tracking of events and activities related to facilities that generate, transport, and treat, store, or dispose of hazardous waste. RCRAInfo allows RCRA program staff to track the notification, permit, compliance, and corrective action activities required under RCRA.

CRITERIA AND HAZARDOUS AIR POLLUTANT INVENTORY

NPDES:

Npdes Number: Not reported  
 Facility Status: Not reported  
 Agency Id: Not reported  
 Region: 9  
 Regulatory Measure Id: 421121  
 Order No: Not reported  
 Regulatory Measure Type: Industrial  
 Place Id: Not reported  
 WDID: 9 371023383  
 Program Type: Not reported  
 Adoption Date Of Regulatory Measure: Not reported  
 Effective Date Of Regulatory Measure: Not reported  
 Expiration Date Of Regulatory Measure: Not reported

MAP FINDINGS

Map ID  
 Direction  
 Distance  
 Distance (ft.)Site

EDR ID Number  
 EPA ID Number

Database(s)

**CALIFORNIA NEON PRODUCTS (Continued)**

**1000252256**

Termination Date Of Regulatory Measure:	Not reported
Discharge Name:	Not reported
Discharge Address:	Not reported
Discharge City:	Not reported
Discharge State:	Not reported
Discharge Zip:	Not reported
RECEIVED DATE:	10/24/2011
PROCESSED DATE:	10/24/2011
STATUS CODE NAME:	Active
STATUS DATE:	10/24/2011
PLACE SIZE:	4.5
PLACE SIZE UNIT:	Acres
FACILITY CONTACT NAME:	Bob Lenzini
FACILITY CONTACT TITLE:	Not reported
FACILITY CONTACT PHONE:	619-283-2191
FACILITY CONTACT PHONE EXT:	Not reported
FACILITY CONTACT EMAIL:	Not reported
OPERATOR NAME:	CNP Signs & Graphics
OPERATOR ADDRESS:	4530 Mission Gorge Place
OPERATOR CITY:	San Diego
OPERATOR STATE:	California
OPERATOR ZIP:	92120
OPERATOR CONTACT NAME:	Bob Lenzini
OPERATOR CONTACT TITLE:	Not reported
OPERATOR CONTACT PHONE:	692-283-2191
OPERATOR CONTACT PHONE EXT:	Not reported
OPERATOR CONTACT EMAIL:	Not reported
OPERATOR TYPE:	Private Business
DEVELOPER NAME:	Not reported
DEVELOPER ADDRESS:	Not reported
DEVELOPER CITY:	Not reported
DEVELOPER STATE:	California
DEVELOPER ZIP:	Not reported
DEVELOPER CONTACT NAME:	Not reported
DEVELOPER CONTACT TITLE:	Not reported
CONSTYPE LINEAR UTILITY IND:	Not reported
EMERGENCY PHONE NO:	Not reported
EMERGENCY PHONE EXT:	Not reported
CONSTYPE ABOVE GROUND IND:	Not reported
CONSTYPE BELOW GROUND IND:	Not reported
CONSTYPE CABLE LINE IND:	Not reported
CONSTYPE COMM LINE IND:	Not reported
CONSTYPE COMMERTIAL IND:	Not reported
CONSTYPE ELECTRICAL LINE IND:	Not reported
CONSTYPE GAS LINE IND:	Not reported
CONSTYPE INDUSTRIAL IND:	Not reported
CONSTYPE OTHER DESRIPTION:	Not reported
CONSTYPE OTHER IND:	Not reported
CONSTYPE RECONS IND:	Not reported
CONSTYPE RESIDENTIAL IND:	Not reported
CONSTYPE TRANSPORT IND:	Not reported
CONSTYPE UTILITY DESCRIPTION:	Not reported
CONSTYPE UTILITY IND:	Not reported
CONSTYPE WATER SEWER IND:	Not reported
DIR DISCHARGE USWATER IND:	N
RECEIVING WATER NAME:	San Diego River
CERTIFIER NAME:	Not reported

MAP FINDINGS

Map ID  
 Direction  
 Distance  
 Distance (ft.)Site

EDR ID Number  
 EPA ID Number

Database(s)

**CALIFORNIA NEON PRODUCTS (Continued)**

**1000252256**

CERTIFIER TITLE:	Not reported
CERTIFICATION DATE:	Not reported
PRIMARY SIC:	3993-Signs and Advertising Specialties
SECONDARY SIC:	Not reported
TERTIARY SIC:	Not reported
Npdes Number:	CAS000001
Facility Status:	Active
Agency Id:	0
Region:	9
Regulatory Measure Id:	421121
Order No:	97-03-DWQ
Regulatory Measure Type:	Enrollee
Place Id:	Not reported
WDID:	9 371023383
Program Type:	Industrial
Adoption Date Of Regulatory Measure:	Not reported
Effective Date Of Regulatory Measure:	10/24/2011
Expiration Date Of Regulatory Measure:	Not reported
Termination Date Of Regulatory Measure:	Not reported
Discharge Name:	CNP Signs & Graphics
Discharge Address:	4530 Mission Gorge Place
Discharge City:	San Diego
Discharge State:	California
Discharge Zip:	92120
RECEIVED DATE:	Not reported
PROCESSED DATE:	Not reported
STATUS CODE NAME:	Not reported
STATUS DATE:	Not reported
PLACE SIZE:	Not reported
PLACE SIZE UNIT:	Not reported
FACILITY CONTACT NAME:	Not reported
FACILITY CONTACT TITLE:	Not reported
FACILITY CONTACT PHONE:	Not reported
FACILITY CONTACT PHONE EXT:	Not reported
FACILITY CONTACT EMAIL:	Not reported
OPERATOR NAME:	Not reported
OPERATOR ADDRESS:	Not reported
OPERATOR CITY:	Not reported
OPERATOR STATE:	Not reported
OPERATOR ZIP:	Not reported
OPERATOR CONTACT NAME:	Not reported
OPERATOR CONTACT TITLE:	Not reported
OPERATOR CONTACT PHONE:	Not reported
OPERATOR CONTACT PHONE EXT:	Not reported
OPERATOR CONTACT EMAIL:	Not reported
OPERATOR TYPE:	Not reported
DEVELOPER NAME:	Not reported
DEVELOPER ADDRESS:	Not reported
DEVELOPER CITY:	Not reported
DEVELOPER STATE:	Not reported
DEVELOPER ZIP:	Not reported
DEVELOPER CONTACT NAME:	Not reported
DEVELOPER CONTACT TITLE:	Not reported
CONSTYPE LINEAR UTILITY IND:	Not reported
EMERGENCY PHONE NO:	Not reported
EMERGENCY PHONE EXT:	Not reported



MAP FINDINGS

Map ID  
 Direction  
 Distance  
 Distance (ft.)Site

EDR ID Number  
 EPA ID Number

Database(s)

**CALIFORNIA NEON PRODUCTS (Continued)**

**1000252256**

CONSTYPE ABOVE GROUND IND:	Not reported
CONSTYPE BELOW GROUND IND:	Not reported
CONSTYPE CABLE LINE IND:	Not reported
CONSTYPE COMM LINE IND:	Not reported
CONSTYPE COMMERCIAL IND:	Not reported
CONSTYPE ELECTRICAL LINE IND:	Not reported
CONSTYPE GAS LINE IND:	Not reported
CONSTYPE INDUSTRIAL IND:	Not reported
CONSTYPE OTHER DESCRIPTION:	Not reported
CONSTYPE OTHER IND:	Not reported
CONSTYPE RECONS IND:	Not reported
CONSTYPE RESIDENTIAL IND:	Not reported
CONSTYPE TRANSPORT IND:	Not reported
CONSTYPE UTILITY DESCRIPTION:	Not reported
CONSTYPE UTILITY IND:	Not reported
CONSTYPE WATER SEWER IND:	Not reported
DIR DISCHARGE USWATER IND:	Not reported
RECEIVING WATER NAME:	Not reported
CERTIFIER NAME:	Not reported
CERTIFIER TITLE:	Not reported
CERTIFICATION DATE:	Not reported
PRIMARY SIC:	Not reported
SECONDARY SIC:	Not reported
TERTIARY SIC:	Not reported

**HIST CORTESE:**

Region:	CORTESE
Facility County Code:	37
Reg By:	LTNKA
Reg Id:	9UT2944

**LUST:**

Region:	STATE
Global Id:	T0607301710
Latitude:	32.7829975
Longitude:	-117.0970552
Case Type:	LUST Cleanup Site
Status:	Completed - Case Closed
Status Date:	09/20/1996
Lead Agency:	SAN DIEGO COUNTY LOP
Case Worker:	NS
Local Agency:	SAN DIEGO COUNTY LOP
RB Case Number:	9UT2944
LOC Case Number:	H02709-001
File Location:	Local Agency
Potential Media Affect:	Soil
Potential Contaminants of Concern:	Gasoline
Site History:	Not reported

Click here to access the California GeoTracker records for this facility:

**Contact:**

Global Id:	T0607301710
Contact Type:	Local Agency Caseworker
Contact Name:	NASSER SIONIT
Organization Name:	SAN DIEGO COUNTY LOP
Address:	P.O. Box 129261

MAP FINDINGS

Map ID  
 Direction  
 Distance  
 Distance (ft.)Site

EDR ID Number

Database(s) EPA ID Number

**CALIFORNIA NEON PRODUCTS (Continued)**

**1000252256**

City: San Diego  
 Email: nasser.sionit@sdcounty.ca.gov  
 Phone Number: Not reported

Status History:

Global Id: T0607301710  
 Status: Open - Case Begin Date  
 Status Date: 10/21/1994

Global Id: T0607301710  
 Status: Completed - Case Closed  
 Status Date: 09/20/1996

Regulatory Activities:

Global Id: T0607301710  
 Action Type: ENFORCEMENT  
 Date: 09/06/1996  
 Action: Closure/No Further Action Letter - #H02709-001

Global Id: T0607301710  
 Action Type: Other  
 Date: 10/21/1994  
 Action: Leak Began

Global Id: T0607301710  
 Action Type: Other  
 Date: 10/21/1994  
 Action: Leak Discovery

Global Id: T0607301710  
 Action Type: ENFORCEMENT  
 Date: 11/21/1994  
 Action: Notice of Responsibility

Global Id: T0607301710  
 Action Type: Other  
 Date: 10/21/1994  
 Action: Leak Stopped

Global Id: T0607301710  
 Action Type: Other  
 Date: 10/21/1994  
 Action: Leak Reported

LUST REG 9:

Region: 9  
 Status: Case Closed  
 Case Number: 9UT2944  
 Local Case: H02709-001  
 Substance: Gasoline  
 Qty Leaked: 0  
 Abate Method: Excavate and Dispose - remove contaminated soil and dispose in approved site  
 Local Agency: San Diego  
 How Found: Tank Closure

MAP FINDINGS

Map ID  
 Direction  
 Distance  
 Distance (ft.)Site

EDR ID Number  
 EPA ID Number

Database(s)

**CALIFORNIA NEON PRODUCTS (Continued)**

**1000252256**

How Stopped: Close Tank  
 Source: Unknown  
 Cause: Unknown  
 Lead Agency: Local Agency  
 Case Type: Soil only  
 Date Found: 10/21/1994  
 Date Stopped: 10/21/1994  
 Confirm Date: / /  
 Submit Workplan: Not reported  
 Prelim Assess: 11/15/1994  
 Desc Pollution: Not reported  
 Remed Plan: / /  
 Remed Action: Not reported  
 Began Monitor: Not reported  
 Release Date: 10/21/1994  
 Enforce Date: Not reported  
 Closed Date: 9/13/96  
 Enforce Type: Not reported  
 Pilot Program: LOP  
 Basin Number: 907.11  
 GW Depth: 8'  
 Beneficial Use: Municipal groundwater use  
 NPDES Number: Not reported  
 Priority: 3A  
 File Dispn: File discarded, case closed  
 Interim Remedial Actions: Yes  
 Cleanup and Abatement order Number: Not reported  
 Waste Discharge Requirement Number: Not reported

**HIST UST:**

Region: STATE  
 Facility ID: 00000000229  
 Facility Type: Other  
 Other Type: SIGN MANUFACTURING  
 Contact Name: DAVID O'CONNELL/SAFETY CHAIRMA  
 Telephone: 6192832191  
 Owner Name: CALIFORNIA NEON PRODUCTS  
 Owner Address: 4530 MISSION GORGE PLACE  
 Owner City,St,Zip: SAN DIEGO, CA 92120  
 Total Tanks: 0002

Tank Num: 001  
 Container Num: 2  
 Year Installed: Not reported  
 Tank Capacity: 00001000  
 Tank Used for: PRODUCT  
 Type of Fuel: UNLEADED  
 Container Construction Thickness: Not reported  
 Leak Detection: None

Tank Num: 002  
 Container Num: 1  
 Year Installed: Not reported  
 Tank Capacity: 00002000  
 Tank Used for: PRODUCT  
 Type of Fuel: PREMIUM  
 Container Construction Thickness: Not reported

MAP FINDINGS

Map ID  
 Direction  
 Distance  
 Distance (ft.)Site

EDR ID Number  
 EPA ID Number

Database(s)

**CALIFORNIA NEON PRODUCTS (Continued)**

**1000252256**

Leak Detection: None

**SWEEPS UST:**

Status: Active  
 Comp Number: 2709  
 Number: 9  
 Board Of Equalization: 44-021726  
 Referral Date: Not reported  
 Action Date: 06-26-92  
 Created Date: 02-29-88  
 Owner Tank Id: Not reported  
 SWRCB Tank Id: 37-000-002709-000001  
 Tank Status: A  
 Capacity: 1000  
 Active Date: Not reported  
 Tank Use: M.V. FUEL  
 STG: P  
 Content: REG UNLEADED  
 Number Of Tanks: 2

Status: Active  
 Comp Number: 2709  
 Number: 9  
 Board Of Equalization: 44-021726  
 Referral Date: Not reported  
 Action Date: 06-26-92  
 Created Date: 02-29-88  
 Owner Tank Id: Not reported  
 SWRCB Tank Id: 37-000-002709-000002  
 Tank Status: A  
 Capacity: 2000  
 Active Date: Not reported  
 Tank Use: M.V. FUEL  
 STG: P  
 Content: REG UNLEADED  
 Number Of Tanks: Not reported

**SAN DIEGO CO. HMMD:**

Facility Id: 102709  
 Business Type: 6HK70  
 EPA Id Number: CAD981684566  
 APN: 461-210-03-00  
 Last HMMD Inspection: 10/24/2011  
 Permit Status: OPEN  
 Permit Expiration: 11/30/2012  
 Facility Owner: CALIFORNIA NEON PRODUCTS  
 Facility Address: 4530 MISSION GORGE PL  
 Facility City: SAN DIEGO  
 Facility State: CA  
 Facility Zip: 92120-4106  
 UST Owner: CALIFORNIA NEON PRODUCTS  
 Handle Regulated Hazmat: Y  
 Own Or Operate UST: Not reported  
 Subject To APSA: Not reported  
 Generate Haz Waste: Y  
 Treat Haz Waste: Not reported

MAP FINDINGS

Map ID  
 Direction  
 Distance  
 Distance (ft.)Site

EDR ID Number  
 EPA ID Number

Database(s)

**CALIFORNIA NEON PRODUCTS (Continued)**

**1000252256**

Generate Medical Waste: Not reported

UST:

UST Name: UNDERGROUND TANK 102709 T001  
 Last Update: 2012-11-02 14:17:38  
 Permit Number: 102709  
 Tank Type: SINGLE WALL  
 Additional Id: 2  
 Capacity Gallons: 1000  
 UST Contents: REGULAR UNLEADED  
 Other Content Info: REGULAR UNLEADED  
 Reg Status: REMOVED  
 Remove Close Date: 1994-10-21 00:00:00  
 Year Installed: Not reported  
 Pipe Type: Not reported  
 Delivery System: Not reported  
 Monitor Code: 10  
 UST Monitor Method: SW TANK DW PRESSURE PIPE W/POS SHUTOFF LLD W/DAILY RECONCILE OR WEEKLY GAUGE: TNK TEST ANN, PIPE TEST ANN 0.1 GAL/HR OR MO 0.2 GAL/HR

UST Name: UNDERGROUND TANK 102709 T002  
 Last Update: 2012-11-02 14:17:38  
 Permit Number: 102709  
 Tank Type: SINGLE WALL  
 Additional Id: 1 UNLEADED  
 Capacity Gallons: 2000  
 UST Contents: REGULAR UNLEADED  
 Other Content Info: REGULAR UNLEADED  
 Reg Status: REMOVED  
 Remove Close Date: 1994-10-21 00:00:00  
 Year Installed: Not reported  
 Pipe Type: Not reported  
 Delivery System: Not reported  
 Monitor Code: 10  
 UST Monitor Method: SW TANK DW PRESSURE PIPE W/POS SHUTOFF LLD W/DAILY RECONCILE OR WEEKLY GAUGE: TNK TEST ANN, PIPE TEST ANN 0.1 GAL/HR OR MO 0.2 GAL/HR

Active Permits:

Facility Id: 102709  
 Update Date: 11/02/2012  
 Case Number: 7440-37-1  
 Name: ARGON - COMPRESSED GAS  
 Other Information: Not reported  
 Material Waste: Material  
 Hazardous Categories 1: PRESSURE RELEASE  
 Hazardous Categories 2: ACUTE

Facility Id: 102709  
 Update Date: 11/02/2012  
 Case Number: 7782-44-7  
 Name: OXYGEN, O2, 99%, COMPRESSED GAS :  
 Other Information: Not reported  
 Material Waste: Material  
 Hazardous Categories 1: PRESSURE RELEASE  
 Hazardous Categories 2: Not reported

Facility Id: 102709

MAP FINDINGS

Map ID  
 Direction  
 Distance  
 Distance (ft.)Site

EDR ID Number  
 EPA ID Number

Database(s)

**CALIFORNIA NEON PRODUCTS (Continued)**

**1000252256**

Update Date: 11/02/2012  
 Case Number: 68476-85-7  
 Name: PROPANE  
 Other Information: Not reported  
 Material Waste: Material  
 Hazardous Categories 1: PRESSURE RELEASE  
 Hazardous Categories 2: ACUTE

Facility Id: 102709  
 Update Date: 11/02/2012  
 Case Number: 115-07-1  
 Name: PROPYLENE  
 Other Information: Not reported  
 Material Waste: Material  
 Hazardous Categories 1: ACUTE  
 Hazardous Categories 2: Not reported

Facility Id: 102709  
 Update Date: 11/02/2012  
 Case Number: Not reported  
 Name: WASTE 221 WASTE OIL & MIXED OIL  
 Other Information: USED OIL  
 Material Waste: Waste  
 Hazardous Categories 1: Not reported  
 Hazardous Categories 2: Not reported

Facility Id: 102709  
 Update Date: 11/02/2012  
 Case Number: 64742-89-8  
 Name: LIGHT (PETROLEUM) ALIPHATICS 37% (LACQUER THINNER)  
 Other Information: Not reported  
 Material Waste: Material  
 Hazardous Categories 1: ACUTE  
 Hazardous Categories 2: Not reported

Facility Id: 102709  
 Update Date: 11/02/2012  
 Case Number: 74-86-2  
 Name: ACETYLENE GAS  
 Other Information: Not reported  
 Material Waste: Material  
 Hazardous Categories 1: PRESSURE RELEASE  
 Hazardous Categories 2: Not reported

Facility Id: 102709  
 Update Date: 11/02/2012  
 Case Number: Not reported  
 Name: PAINT  
 Other Information: VARIOUS TYPES  
 Material Waste: Material  
 Hazardous Categories 1: ACUTE  
 Hazardous Categories 2: Not reported

Facility Id: 102709  
 Update Date: 11/02/2012  
 Case Number: Not reported  
 Name: WASTE 461 PAINT SLUDGE

MAP FINDINGS

Map ID  
 Direction  
 Distance  
 Distance (ft.)Site

EDR ID Number  
 EPA ID Number

Database(s)

**CALIFORNIA NEON PRODUCTS (Continued)**

**1000252256**

Other Information: THINNER CLEANS SPRAY GUNS  
 Material Waste: Waste  
 Hazardous Categories 1: Not reported  
 Hazardous Categories 2: Not reported

Facility Id: 102709  
 Update Date: 11/02/2012  
 Case Number: Not reported  
 Name: ARGON/CO2 [75%-25%]  
 Other Information: Not reported  
 Material Waste: Material  
 Hazardous Categories 1: Not reported  
 Hazardous Categories 2: Not reported

Facility Id: 102709  
 Update Date: 11/02/2012  
 Case Number: Not reported  
 Name: WASTE 223 UNSPEC OIL CONTAINING WASTE  
 Other Information: OILY ABSORBENT  
 Material Waste: Waste  
 Hazardous Categories 1: Not reported  
 Hazardous Categories 2: Not reported

Violations Active Permits:

Facility Id: 102709  
 Update Date: 11/02/2012  
 Inspection Date: 04/21/2004  
 Violation Code: 6HV0133  
 Violation: MANIFEST COPY NOT SENT TO DTSC  
 Violation Citation: Generator of hazardous waste has not sent the appropriate copy of the manifest to DTSC/Cal-EPA. CCR 66262.23(a)(4)  
 Activity: ACTIVE

Facility Id: 102709  
 Update Date: 11/02/2012  
 Inspection Date: 04/21/2004  
 Violation Code: 6HV0401  
 Violation: TRAINING RECORDS UNAVAILABLE  
 Violation Citation: Personnel training records are not maintained to document compliance with requirements for current and former employees. CCR 66265.16(d)&(e)  
 Activity: ACTIVE

Facility Id: 102709  
 Update Date: 11/02/2012  
 Inspection Date: 11/09/2005  
 Violation Code: 6HV0402  
 Violation: TRAINING PROGRAM NOT ADEQUATE  
 Violation Citation: Personnel training is not adequate to ensure compliance with hazardous waste regulations. CCR 66265.16(a)&(b)  
 Activity: ACTIVE

EMI:

Year: 1998  
 County Code: 37

MAP FINDINGS

Map ID  
 Direction  
 Distance  
 Distance (ft.)Site

EDR ID Number

Database(s) EPA ID Number

**CALIFORNIA NEON PRODUCTS (Continued)**

**1000252256**

Air Basin: SD  
 Facility ID: 673  
 Air District Name: SD  
 SIC Code: 3270  
 Air District Name: SAN DIEGO COUNTY APCD  
 Community Health Air Pollution Info System: Not reported  
 Consolidated Emission Reporting Rule: Not reported  
 Total Organic Hydrocarbon Gases Tons/Yr: 6  
 Reactive Organic Gases Tons/Yr: 6  
 Carbon Monoxide Emissions Tons/Yr: 0  
 NOX - Oxides of Nitrogen Tons/Yr: 0  
 SOX - Oxides of Sulphur Tons/Yr: 0  
 Particulate Matter Tons/Yr: 0  
 Part. Matter 10 Micrometers & Smlr Tons/Yr: 0

Year: 1999  
 County Code: 37  
 Air Basin: SD  
 Facility ID: 673  
 Air District Name: SD  
 SIC Code: 3270  
 Air District Name: SAN DIEGO COUNTY APCD  
 Community Health Air Pollution Info System: Not reported  
 Consolidated Emission Reporting Rule: Not reported  
 Total Organic Hydrocarbon Gases Tons/Yr: 6  
 Reactive Organic Gases Tons/Yr: 6  
 Carbon Monoxide Emissions Tons/Yr: 0  
 NOX - Oxides of Nitrogen Tons/Yr: 0  
 SOX - Oxides of Sulphur Tons/Yr: 0  
 Particulate Matter Tons/Yr: 0  
 Part. Matter 10 Micrometers & Smlr Tons/Yr: 0

Year: 2000  
 County Code: 37  
 Air Basin: SD  
 Facility ID: 673  
 Air District Name: SD  
 SIC Code: 3270  
 Air District Name: SAN DIEGO COUNTY APCD  
 Community Health Air Pollution Info System: Not reported  
 Consolidated Emission Reporting Rule: Not reported  
 Total Organic Hydrocarbon Gases Tons/Yr: 6  
 Reactive Organic Gases Tons/Yr: 6  
 Carbon Monoxide Emissions Tons/Yr: 0  
 NOX - Oxides of Nitrogen Tons/Yr: 0  
 SOX - Oxides of Sulphur Tons/Yr: 0  
 Particulate Matter Tons/Yr: 0  
 Part. Matter 10 Micrometers & Smlr Tons/Yr: 0

Year: 2001  
 County Code: 37  
 Air Basin: SD  
 Facility ID: 673  
 Air District Name: SD  
 SIC Code: 3270  
 Air District Name: SAN DIEGO COUNTY APCD  
 Community Health Air Pollution Info System: Y



MAP FINDINGS

Map ID  
 Direction  
 Distance  
 Distance (ft.)Site

EDR ID Number  
 EPA ID Number

Database(s)

**CALIFORNIA NEON PRODUCTS (Continued)**

**1000252256**

Consolidated Emission Reporting Rule: Not reported  
 Total Organic Hydrocarbon Gases Tons/Yr: 20  
 Reactive Organic Gases Tons/Yr: 10  
 Carbon Monoxide Emissions Tons/Yr: 0  
 NOX - Oxides of Nitrogen Tons/Yr: 0  
 SOX - Oxides of Sulphur Tons/Yr: 0  
 Particulate Matter Tons/Yr: 0  
 Part. Matter 10 Micrometers & Smlr Tons/Yr: 0

Year: 2002  
 County Code: 37  
 Air Basin: SD  
 Facility ID: 673  
 Air District Name: SD  
 SIC Code: 3993  
 Air District Name: SAN DIEGO COUNTY APCD  
 Community Health Air Pollution Info System: Y  
 Consolidated Emission Reporting Rule: Not reported  
 Total Organic Hydrocarbon Gases Tons/Yr: 20  
 Reactive Organic Gases Tons/Yr: 10  
 Carbon Monoxide Emissions Tons/Yr: 0  
 NOX - Oxides of Nitrogen Tons/Yr: 0  
 SOX - Oxides of Sulphur Tons/Yr: 0  
 Particulate Matter Tons/Yr: 0  
 Part. Matter 10 Micrometers & Smlr Tons/Yr: 0

Year: 2003  
 County Code: 37  
 Air Basin: SD  
 Facility ID: 673  
 Air District Name: SD  
 SIC Code: 3993  
 Air District Name: SAN DIEGO COUNTY APCD  
 Community Health Air Pollution Info System: Not reported  
 Consolidated Emission Reporting Rule: Not reported  
 Total Organic Hydrocarbon Gases Tons/Yr: 20  
 Reactive Organic Gases Tons/Yr: 10  
 Carbon Monoxide Emissions Tons/Yr: 0  
 NOX - Oxides of Nitrogen Tons/Yr: 0  
 SOX - Oxides of Sulphur Tons/Yr: 0  
 Particulate Matter Tons/Yr: 0  
 Part. Matter 10 Micrometers & Smlr Tons/Yr: 0

Year: 2004  
 County Code: 37  
 Air Basin: SD  
 Facility ID: 673  
 Air District Name: SD  
 SIC Code: 3993  
 Air District Name: SAN DIEGO COUNTY APCD  
 Community Health Air Pollution Info System: Y  
 Consolidated Emission Reporting Rule: Not reported  
 Total Organic Hydrocarbon Gases Tons/Yr: 19.519318  
 Reactive Organic Gases Tons/Yr: 10.163688  
 Carbon Monoxide Emissions Tons/Yr: 0  
 NOX - Oxides of Nitrogen Tons/Yr: 0  
 SOX - Oxides of Sulphur Tons/Yr: 0

MAP FINDINGS

Map ID  
 Direction  
 Distance  
 Distance (ft.)Site

EDR ID Number  
 EPA ID Number

Database(s)

**CALIFORNIA NEON PRODUCTS (Continued)**

**1000252256**

Particulate Matter Tons/Yr:	0
Part. Matter 10 Micrometers & Smlr Tons/Yr:	0
Year:	2005
County Code:	37
Air Basin:	SD
Facility ID:	673
Air District Name:	SD
SIC Code:	3993
Air District Name:	SAN DIEGO COUNTY APCD
Community Health Air Pollution Info System:	Not reported
Consolidated Emission Reporting Rule:	Not reported
Total Organic Hydrocarbon Gases Tons/Yr:	19.51
Reactive Organic Gases Tons/Yr:	10.15
Carbon Monoxide Emissions Tons/Yr:	0
NOX - Oxides of Nitrogen Tons/Yr:	0
SOX - Oxides of Sulphur Tons/Yr:	0
Particulate Matter Tons/Yr:	0
Part. Matter 10 Micrometers & Smlr Tons/Yr:	0
Year:	2006
County Code:	37
Air Basin:	SD
Facility ID:	673
Air District Name:	SD
SIC Code:	3993
Air District Name:	SAN DIEGO COUNTY APCD
Community Health Air Pollution Info System:	Not reported
Consolidated Emission Reporting Rule:	Not reported
Total Organic Hydrocarbon Gases Tons/Yr:	6.85
Reactive Organic Gases Tons/Yr:	3.42
Carbon Monoxide Emissions Tons/Yr:	0
NOX - Oxides of Nitrogen Tons/Yr:	0
SOX - Oxides of Sulphur Tons/Yr:	0
Particulate Matter Tons/Yr:	0
Part. Matter 10 Micrometers & Smlr Tons/Yr:	0
Year:	2007
County Code:	37
Air Basin:	SD
Facility ID:	673
Air District Name:	SD
SIC Code:	3993
Air District Name:	SAN DIEGO COUNTY APCD
Community Health Air Pollution Info System:	Not reported
Consolidated Emission Reporting Rule:	Not reported
Total Organic Hydrocarbon Gases Tons/Yr:	6.85
Reactive Organic Gases Tons/Yr:	3.42
Carbon Monoxide Emissions Tons/Yr:	0
NOX - Oxides of Nitrogen Tons/Yr:	0
SOX - Oxides of Sulphur Tons/Yr:	0
Particulate Matter Tons/Yr:	0
Part. Matter 10 Micrometers & Smlr Tons/Yr:	0
Year:	2008
County Code:	37
Air Basin:	SD

MAP FINDINGS

Map ID  
 Direction  
 Distance  
 Distance (ft.)Site

EDR ID Number

Database(s) EPA ID Number

**CALIFORNIA NEON PRODUCTS (Continued)**

**1000252256**

Facility ID: 673  
 Air District Name: SD  
 SIC Code: 3993  
 Air District Name: SAN DIEGO COUNTY APCD  
 Community Health Air Pollution Info System: Not reported  
 Consolidated Emission Reporting Rule: Not reported  
 Total Organic Hydrocarbon Gases Tons/Yr: 6.85  
 Reactive Organic Gases Tons/Yr: 3.42  
 Carbon Monoxide Emissions Tons/Yr: 0  
 NOX - Oxides of Nitrogen Tons/Yr: 0  
 SOX - Oxides of Sulphur Tons/Yr: 0  
 Particulate Matter Tons/Yr: 0  
 Part. Matter 10 Micrometers & Smlr Tons/Yr: 0

Year: 2009  
 County Code: 37  
 Air Basin: SD  
 Facility ID: 673  
 Air District Name: SD  
 SIC Code: 3993  
 Air District Name: SAN DIEGO COUNTY APCD  
 Community Health Air Pollution Info System: Not reported  
 Consolidated Emission Reporting Rule: Not reported  
 Total Organic Hydrocarbon Gases Tons/Yr: 3.4900000000000002  
 Reactive Organic Gases Tons/Yr: 2.7799999999999998  
 Carbon Monoxide Emissions Tons/Yr: 0  
 NOX - Oxides of Nitrogen Tons/Yr: 0  
 SOX - Oxides of Sulphur Tons/Yr: 0  
 Particulate Matter Tons/Yr: 0  
 Part. Matter 10 Micrometers & Smlr Tons/Yr: 0

Year: 2010  
 County Code: 37  
 Air Basin: SD  
 Facility ID: 673  
 Air District Name: SD  
 SIC Code: 3993  
 Air District Name: SAN DIEGO COUNTY APCD  
 Community Health Air Pollution Info System: Not reported  
 Consolidated Emission Reporting Rule: Not reported  
 Total Organic Hydrocarbon Gases Tons/Yr: 3.48  
 Reactive Organic Gases Tons/Yr: 2.77  
 Carbon Monoxide Emissions Tons/Yr: 0  
 NOX - Oxides of Nitrogen Tons/Yr: 0  
 SOX - Oxides of Sulphur Tons/Yr: 0  
 Particulate Matter Tons/Yr: 0  
 Part. Matter 10 Micrometers & Smlr Tons/Yr: 0

Year: 2011  
 County Code: 37  
 Air Basin: SD  
 Facility ID: 673  
 Air District Name: SD  
 SIC Code: 3993  
 Air District Name: SAN DIEGO COUNTY APCD  
 Community Health Air Pollution Info System: Not reported  
 Consolidated Emission Reporting Rule: Not reported

MAP FINDINGS

Map ID  
 Direction  
 Distance  
 Distance (ft.)Site

EDR ID Number  
 EPA ID Number

Database(s)

**CALIFORNIA NEON PRODUCTS (Continued)**

**1000252256**

Total Organic Hydrocarbon Gases Tons/Yr: 3.49  
 Reactive Organic Gases Tons/Yr: 2.78  
 Carbon Monoxide Emissions Tons/Yr: 0  
 NOX - Oxides of Nitrogen Tons/Yr: 0  
 SOX - Oxides of Sulphur Tons/Yr: 0  
 Particulate Matter Tons/Yr: 0  
 Part. Matter 10 Micrometers & Smlr Tons/Yr: 0

Year: 2012  
 County Code: 37  
 Air Basin: SD  
 Facility ID: 673  
 Air District Name: SD  
 SIC Code: 3993  
 Air District Name: SAN DIEGO COUNTY APCD  
 Community Health Air Pollution Info System: Not reported  
 Consolidated Emission Reporting Rule: Not reported  
 Total Organic Hydrocarbon Gases Tons/Yr: 3.49  
 Reactive Organic Gases Tons/Yr: 2.78  
 Carbon Monoxide Emissions Tons/Yr: 0  
 NOX - Oxides of Nitrogen Tons/Yr: 0  
 SOX - Oxides of Sulphur Tons/Yr: 0  
 Particulate Matter Tons/Yr: 0  
 Part. Matter 10 Micrometers & Smlr Tons/Yr: 0

**SAN DIEGO CO. SAM:**

Case Number: H02709-001  
 Agency: DEH Site Assessment & Mitigation  
**Funding: LOP - Federal Fund**  
 Facility Type: Soils Only  
 Facility Status: Closed Case  
 Date: 9/20/1996  
 Date Began: 10/21/1994

21

**GAINES PLUMBING COMPANY**  
**5975 FAIRMOUNT AVE**  
**SAN DIEGO, CA 92120**

**CA HIST UST U001573134**  
**CA SWEEPS UST N/A**

HIST UST:  
 Region: STATE  
 Facility ID: 00000048010  
 Facility Type: Other  
 Other Type: PLUMBING CONTRACTOR  
 Contact Name: Not reported  
 Telephone: 6192805975  
 Owner Name: GAINES PLUMBING COMPANY  
 Owner Address: 5975 FAIRMOUNT AVE  
 Owner City,St,Zip: SAN DIEGO, CA 92120  
 Total Tanks: 0000

Tank Num: 001  
 Container Num: 001  
 Year Installed: 1970  
 Tank Capacity: 00002000  
 Tank Used for: PRODUCT  
 Type of Fuel: REGULAR  
 Container Construction Thickness: Not reported

MAP FINDINGS

Map ID  
 Direction  
 Distance  
 Distance (ft.)Site

EDR ID Number  
 EPA ID Number

Database(s)

**GAINES PLUMBING COMPANY (Continued)**

**U001573134**

Leak Detection: Stock Inventor  
 Tank Num: 002  
 Container Num: 002  
 Year Installed: 1976  
 Tank Capacity: 00000500  
 Tank Used for: PRODUCT  
 Type of Fuel: UNLEADED  
 Container Construction Thickness: Not reported  
 Leak Detection: Stock Inventor

**SWEEPS UST:**

Status: Not reported  
 Comp Number: 4563  
 Number: Not reported  
 Board Of Equalization: Not reported  
 Referral Date: Not reported  
 Action Date: Not reported  
 Created Date: Not reported  
 Owner Tank Id: Not reported  
 SWRCB Tank Id: 37-000-004563-000001  
 Tank Status: Not reported  
 Capacity: 2000  
 Active Date: Not reported  
 Tank Use: M.V. FUEL  
 STG: PRODUCT  
 Content: REG UNLEADED  
 Number Of Tanks: 4

Status: Not reported  
 Comp Number: 4563  
 Number: Not reported  
 Board Of Equalization: Not reported  
 Referral Date: Not reported  
 Action Date: Not reported  
 Created Date: Not reported  
 Owner Tank Id: Not reported  
 SWRCB Tank Id: 37-000-004563-000002  
 Tank Status: Not reported  
 Capacity: 2000  
 Active Date: Not reported  
 Tank Use: M.V. FUEL  
 STG: PRODUCT  
 Content: REG UNLEADED  
 Number Of Tanks: Not reported

Status: Not reported  
 Comp Number: 4563  
 Number: Not reported  
 Board Of Equalization: Not reported  
 Referral Date: Not reported  
 Action Date: Not reported  
 Created Date: Not reported  
 Owner Tank Id: Not reported  
 SWRCB Tank Id: 37-000-004563-000003  
 Tank Status: Not reported  
 Capacity: 1000

MAP FINDINGS

Map ID  
 Direction  
 Distance  
 Distance (ft.)Site

EDR ID Number  
 EPA ID Number

Database(s)

**GAINES PLUMBING COMPANY (Continued)**

**U001573134**

Active Date: Not reported  
 Tank Use: M.V. FUEL  
 STG: PRODUCT  
 Content: REG UNLEADED  
 Number Of Tanks: Not reported

Status: Not reported  
 Comp Number: 4563  
 Number: Not reported  
 Board Of Equalization: Not reported  
 Referral Date: Not reported  
 Action Date: Not reported  
 Created Date: Not reported  
 Owner Tank Id: Not reported  
 SWRCB Tank Id: 37-000-004563-000004  
 Tank Status: Not reported  
 Capacity: 550  
 Active Date: Not reported  
 Tank Use: M.V. FUEL  
 STG: PRODUCT  
 Content: LEADED  
 Number Of Tanks: Not reported

21

**ULTRAMAR  
 6011 MISSION GORGE RD  
 SAN DIEGO, CA 92120**

**CA LUST S103723462  
 CA EMI N/A**

LUST REG 9:

Region: 9  
 Status: Preliminary site assessment underway  
 Case Number: 9UT3850  
 Local Case: H12334-001  
 Substance: Waste Oil  
 Qty Leaked: 0  
 Abate Method: Not reported  
 Local Agency: San Diego  
 How Found: Tank Closure  
 How Stopped: Close Tank  
 Source: Unknown  
 Cause: Unknown  
 Lead Agency: Local Agency  
 Case Type: Soil only  
 Date Found: 01/05/1999  
 Date Stopped: 01/05/1999  
 Confirm Date: / /  
 Submit Workplan: Not reported  
 Prelim Assess: 01/20/1999  
 Desc Pollution: Not reported  
 Remed Plan: / /  
 Remed Action: Not reported  
 Began Monitor: Not reported  
 Release Date: 01/19/1999  
 Enforce Date: Not reported  
 Closed Date: Not reported  
 Enforce Type: Not reported  
 Pilot Program: LOP  
 Basin Number: 907.11  
 GW Depth: Not reported

MAP FINDINGS

Map ID  
 Direction  
 Distance  
 Distance (ft.)Site

EDR ID Number  
 EPA ID Number

Database(s)

**ULTRAMAR (Continued)**

**S103723462**

Beneficial Use: MUNBU  
 NPDES Number: Not reported  
 Priority: Not reported  
 File Dispn: Administratively opened on database, however no file physically exists  
 Interim Remedial Actions: Not reported  
 Cleanup and Abatement order Number: Not reported  
 Waste Discharge Requirement Number: Not reported

**EMI:**

Year: 2006  
 County Code: 37  
 Air Basin: SD  
 Facility ID: 4461  
 Air District Name: SD  
 SIC Code: 5541  
 Air District Name: SAN DIEGO COUNTY APCD  
 Community Health Air Pollution Info System: Not reported  
 Consolidated Emission Reporting Rule: Not reported  
 Total Organic Hydrocarbon Gases Tons/Yr: .001176  
 Reactive Organic Gases Tons/Yr: .001176  
 Carbon Monoxide Emissions Tons/Yr: 0  
 NOX - Oxides of Nitrogen Tons/Yr: 0  
 SOX - Oxides of Sulphur Tons/Yr: 0  
 Particulate Matter Tons/Yr: 0  
 Part. Matter 10 Micrometers & Smllr Tons/Yr: 0

Year: 2007  
 County Code: 37  
 Air Basin: SD  
 Facility ID: 4461  
 Air District Name: SD  
 SIC Code: 5541  
 Air District Name: SAN DIEGO COUNTY APCD  
 Community Health Air Pollution Info System: Not reported  
 Consolidated Emission Reporting Rule: Not reported  
 Total Organic Hydrocarbon Gases Tons/Yr: .00118  
 Reactive Organic Gases Tons/Yr: .00118  
 Carbon Monoxide Emissions Tons/Yr: 0  
 NOX - Oxides of Nitrogen Tons/Yr: 0  
 SOX - Oxides of Sulphur Tons/Yr: 0  
 Particulate Matter Tons/Yr: 0  
 Part. Matter 10 Micrometers & Smllr Tons/Yr: 0

Year: 2008  
 County Code: 37  
 Air Basin: SD  
 Facility ID: 4461  
 Air District Name: SD  
 SIC Code: 5541  
 Air District Name: SAN DIEGO COUNTY APCD  
 Community Health Air Pollution Info System: Not reported  
 Consolidated Emission Reporting Rule: Not reported  
 Total Organic Hydrocarbon Gases Tons/Yr: .00118  
 Reactive Organic Gases Tons/Yr: .00118  
 Carbon Monoxide Emissions Tons/Yr: 0  
 NOX - Oxides of Nitrogen Tons/Yr: 0  
 SOX - Oxides of Sulphur Tons/Yr: 0

MAP FINDINGS

Map ID  
 Direction  
 Distance  
 Distance (ft.)Site

EDR ID Number  
 EPA ID Number

Database(s)

**ULTRAMAR (Continued)**

**S103723462**

Particulate Matter Tons/Yr:	0
Part. Matter 10 Micrometers & Smlr Tons/Yr:	0
Year:	2009
County Code:	37
Air Basin:	SD
Facility ID:	4461
Air District Name:	SD
SIC Code:	5541
Air District Name:	SAN DIEGO COUNTY APCD
Community Health Air Pollution Info System:	Not reported
Consolidated Emission Reporting Rule:	Not reported
Total Organic Hydrocarbon Gases Tons/Yr:	1.1800000000000001E-3
Reactive Organic Gases Tons/Yr:	1.1800000000000001E-3
Carbon Monoxide Emissions Tons/Yr:	0
NOX - Oxides of Nitrogen Tons/Yr:	0
SOX - Oxides of Sulphur Tons/Yr:	0
Particulate Matter Tons/Yr:	0
Part. Matter 10 Micrometers & Smlr Tons/Yr:	0
Year:	2010
County Code:	37
Air Basin:	SD
Facility ID:	4461
Air District Name:	SD
SIC Code:	5541
Air District Name:	SAN DIEGO COUNTY APCD
Community Health Air Pollution Info System:	Not reported
Consolidated Emission Reporting Rule:	Not reported
Total Organic Hydrocarbon Gases Tons/Yr:	1.1800000000000001E-3
Reactive Organic Gases Tons/Yr:	1.1800000000000001E-3
Carbon Monoxide Emissions Tons/Yr:	0
NOX - Oxides of Nitrogen Tons/Yr:	0
SOX - Oxides of Sulphur Tons/Yr:	0
Particulate Matter Tons/Yr:	0
Part. Matter 10 Micrometers & Smlr Tons/Yr:	0
Year:	2011
County Code:	37
Air Basin:	SD
Facility ID:	4461
Air District Name:	SD
SIC Code:	5541
Air District Name:	SAN DIEGO COUNTY APCD
Community Health Air Pollution Info System:	Not reported
Consolidated Emission Reporting Rule:	Not reported
Total Organic Hydrocarbon Gases Tons/Yr:	0.00118
Reactive Organic Gases Tons/Yr:	0.00118
Carbon Monoxide Emissions Tons/Yr:	0
NOX - Oxides of Nitrogen Tons/Yr:	0
SOX - Oxides of Sulphur Tons/Yr:	0
Particulate Matter Tons/Yr:	0
Part. Matter 10 Micrometers & Smlr Tons/Yr:	0
Year:	2012
County Code:	37
Air Basin:	SD



MAP FINDINGS

Map ID  
 Direction  
 Distance  
 Distance (ft.)Site

EDR ID Number  
 EPA ID Number

Database(s)

**ULTRAMAR (Continued)**

**S103723462**

Facility ID: 4461  
 Air District Name: SD  
 SIC Code: 5541  
 Air District Name: SAN DIEGO COUNTY APCD  
 Community Health Air Pollution Info System: Not reported  
 Consolidated Emission Reporting Rule: Not reported  
 Total Organic Hydrocarbon Gases Tons/Yr: 0.00118  
 Reactive Organic Gases Tons/Yr: 0.00118  
 Carbon Monoxide Emissions Tons/Yr: 0  
 NOX - Oxides of Nitrogen Tons/Yr: 0  
 SOX - Oxides of Sulphur Tons/Yr: 0  
 Particulate Matter Tons/Yr: 0  
 Part. Matter 10 Micrometers & Smlr Tons/Yr: 0

21

**BOB WHEELER ULTRAMAR  
 6011 MISSION GORGE RD  
 SAN DIEGO, CA 92120**

**CA UST  
 CA San Diego Co. HMMD  
 CA SAN DIEGO CO. SAM**

**U003789334  
 N/A**

UST:

Facility ID: H12334  
 Permitting Agency: SAN DIEGO COUNTY  
 Latitude: 32.784685  
 Longitude: -117.096576

SAN DIEGO CO. HMMD:

Facility Id: 112334  
 Business Type: 6HK28  
 EPA Id Number: CAL000002452  
 APN: 461-210-12-00  
 Last HMMD Inspection: 10/01/2002  
 Permit Status: INAC  
 Permit Expiration: 06/30/2004  
 Facility Owner: BOB WHEELER  
 Facility Address: 6011 MISSION GORGE RD  
 Facility City: SAN DIEGO  
 Facility State: CA  
 Facility Zip: 92120-4007  
 UST Owner: BILL GINOS  
 Handle Regulated Hazmat: Y  
 Own Or Operate UST: Y  
 Subject To APSA: Not reported  
 Generate Haz Waste: Y  
 Treat Haz Waste: Not reported  
 Generate Medical Waste: Not reported

UST:

UST Name: UNDERGROUND TANK 112334 T001  
 Last Update: 2012-11-02 14:17:38  
 Permit Number: 112334  
 Tank Type: SINGLE WALL  
 Additional Id: 4  
 Capacity Gallons: 8000  
 UST Contents: DIESEL  
 Other Content Info: DIESEL  
 Reg Status: ACTIVE  
 Remove Close Date: Not reported  
 Year Installed: 1983-01-01 00:00:00  
 Pipe Type: DOUBLE WALL

MAP FINDINGS

Map ID  
 Direction  
 Distance  
 Distance (ft.)Site

EDR ID Number

Database(s) EPA ID Number

**BOB WHEELER ULTRAMAR (Continued)**

**U003789334**

Delivery System: PRESSURE  
 Monitor Code: 15  
 UST Monitor Method: SW TANK DW PRESSURE PIPE W/ SHUTOFF AND ALARM ON LLD AND CERTIFIED ATG: IN-TANK TEST MONTHLY

UST Name: UNDERGROUND TANK 112334 T002  
 Last Update: 2012-11-02 14:17:38  
 Permit Number: 112334  
 Tank Type: SINGLE WALL  
 Additional Id: 1  
 Capacity Gallons: 7000  
 UST Contents: REGULAR UNLEADED  
 Other Content Info: REGULAR UNLEADED  
 Reg Status: REMOVED  
 Remove Close Date: 1987-11-20 00:00:00  
 Year Installed: Not reported  
 Pipe Type: Not reported  
 Delivery System: Not reported  
 Monitor Code: 05  
 UST Monitor Method: SW TANK DW PIPE W/ POS SHUTOFF-ALARM ON LLD W/ SIRS:SIR ANALY MONTHLY, TANK TEST BIENNIALY, PIPE TEST ANN 0.1 G/HR OR MO 0.2 G/HR

UST Name: UNDERGROUND TANK 112334 T003  
 Last Update: 2012-11-02 14:17:38  
 Permit Number: 112334  
 Tank Type: SINGLE WALL  
 Additional Id: 2  
 Capacity Gallons: 2000  
 UST Contents: REGULAR UNLEADED  
 Other Content Info: REGULAR UNLEADED  
 Reg Status: REMOVED  
 Remove Close Date: 1987-11-20 00:00:00  
 Year Installed: Not reported  
 Pipe Type: Not reported  
 Delivery System: Not reported  
 Monitor Code: 05  
 UST Monitor Method: SW TANK DW PIPE W/ POS SHUTOFF-ALARM ON LLD W/ SIRS:SIR ANALY MONTHLY, TANK TEST BIENNIALY, PIPE TEST ANN 0.1 G/HR OR MO 0.2 G/HR

UST Name: UNDERGROUND TANK 112334 T004  
 Last Update: 2012-11-02 14:17:38  
 Permit Number: 112334  
 Tank Type: SINGLE WALL  
 Additional Id: 3  
 Capacity Gallons: 5000  
 UST Contents: LEADED  
 Other Content Info: LEADED  
 Reg Status: REMOVED  
 Remove Close Date: 1987-11-20 00:00:00  
 Year Installed: Not reported  
 Pipe Type: Not reported  
 Delivery System: Not reported  
 Monitor Code: 05  
 UST Monitor Method: SW TANK DW PIPE W/ POS SHUTOFF-ALARM ON LLD W/ SIRS:SIR ANALY MONTHLY, TANK TEST BIENNIALY, PIPE TEST ANN 0.1 G/HR OR MO 0.2 G/HR

UST Name: UNDERGROUND TANK 112334 T005

MAP FINDINGS

Map ID  
 Direction  
 Distance  
 Distance (ft.)Site

EDR ID Number

Database(s) EPA ID Number

**BOB WHEELER ULTRAMAR (Continued)**

**U003789334**

Last Update: 2012-11-02 14:17:38  
 Permit Number: 112334  
 Tank Type: SINGLE WALL  
 Additional Id: 5  
 Capacity Gallons: 1000  
 UST Contents: Not reported  
 Other Content Info: WASTE OIL  
 Reg Status: CLOSED  
 Remove Close Date: 1999-01-20 00:00:00  
 Year Installed: Not reported  
 Pipe Type: SINGLE WALL  
 Delivery System: GRAVITY  
 Monitor Code: Not reported  
 UST Monitor Method: Not reported

UST Name: UNDERGROUND TANK 112334 T006  
 Last Update: 2012-11-02 14:17:38  
 Permit Number: 112334  
 Tank Type: DOUBLE WALL  
 Additional Id: 6  
 Capacity Gallons: 8000  
 UST Contents: REGULAR UNLEADED  
 Other Content Info: REGULAR UNLEADED  
 Reg Status: ACTIVE  
 Remove Close Date: Not reported  
 Year Installed: 1987-01-01 00:00:00  
 Pipe Type: DOUBLE WALL  
 Delivery System: PRESSURE  
 Monitor Code: 20  
 UST Monitor Method: DW TANK DW PRESSURE PIPE W/ SHUT OFF AND ALARM ON LINE LEAK DETECTOR: INTERSTITIAL.

UST Name: UNDERGROUND TANK 112334 T007  
 Last Update: 2012-11-02 14:17:38  
 Permit Number: 112334  
 Tank Type: DOUBLE WALL  
 Additional Id: 7  
 Capacity Gallons: 8000  
 UST Contents: REGULAR UNLEADED  
 Other Content Info: REGULAR UNLEADED  
 Reg Status: ACTIVE  
 Remove Close Date: Not reported  
 Year Installed: 1987-01-01 00:00:00  
 Pipe Type: DOUBLE WALL  
 Delivery System: PRESSURE  
 Monitor Code: 20  
 UST Monitor Method: DW TANK DW PRESSURE PIPE W/ SHUT OFF AND ALARM ON LINE LEAK DETECTOR: INTERSTITIAL.

UST Name: UNDERGROUND TANK 112334 T008  
 Last Update: 2012-11-02 14:17:38  
 Permit Number: 112334  
 Tank Type: DOUBLE WALL  
 Additional Id: 8  
 Capacity Gallons: 8000  
 UST Contents: REGULAR UNLEADED  
 Other Content Info: REGULAR UNLEADED

MAP FINDINGS

Map ID  
 Direction  
 Distance  
 Distance (ft.)Site

EDR ID Number  
 EPA ID Number

Database(s)

**BOB WHEELER ULTRAMAR (Continued)**

**U003789334**

Reg Status: ACTIVE  
 Remove Close Date: Not reported  
 Year Installed: 1987-01-01 00:00:00  
 Pipe Type: DOUBLE WALL  
 Delivery System: PRESSURE  
 Monitor Code: 20  
 UST Monitor Method: DW TANK DW PRESSURE PIPE W/ SHUT OFF AND ALARM ON LINE LEAK DETECTOR: INTERSTITIAL.

**SAN DIEGO CO. SAM:**

Case Number: H12334-001  
 Agency: DEH Site Assessment & Mitigation  
**Funding: LOP - State Fund**  
 Facility Type: Drinking Water Aquifer Impacted  
 Facility Status: Closed Case  
 Date: 6/18/2009  
 Date Began: 1/5/1999

Case Number: H12334-002  
 Agency: DEH Site Assessment & Mitigation  
**Funding: LOP - State Fund**  
 Facility Type: OX  
 Facility Status: Preliminary Assessment  
 Date: 7/7/2006  
 Date Began: 12/1/2003

21

**BILL GINOS CHEVRON  
 6011 MISSION GORGE RD  
 SAN DIEGO, CA 92120**

**CA HIST CORTESE  
 CA LUST  
 CA HIST UST  
 CA San Diego Co. HMMD**

**U001573118  
 N/A**

**HIST CORTESE:**

Region: CORTESE  
 Facility County Code: 37  
 Reg By: LTNKA  
 Reg Id: 9UT3850

**LUST:**

Region: STATE  
 Global Id: T0607302609  
 Latitude: 32.783181392  
 Longitude: -117.098004193  
 Case Type: LUST Cleanup Site  
 Status: Completed - Case Closed  
 Status Date: 07/24/2009  
 Lead Agency: SAN DIEGO COUNTY LOP  
 Case Worker: LA  
 Local Agency: SAN DIEGO COUNTY LOP  
 RB Case Number: 9UT3850  
 LOC Case Number: H12334-001  
 File Location: Local Agency  
 Potential Media Affect: Aquifer used for drinking water supply  
 Potential Contaminants of Concern: Waste Oil / Motor / Hydraulic / Lubricating  
 Site History: Not reported

MAP FINDINGS

Map ID  
 Direction  
 Distance  
 Distance (ft.)Site

EDR ID Number

Database(s) EPA ID Number

**BILL GINOS CHEVRON (Continued)**

**U001573118**

[Click here to access the California GeoTracker records for this facility:](#)

Contact:

Global Id: T0607302609  
 Contact Type: Local Agency Caseworker  
 Contact Name: LAURIE APECECHEA  
 Organization Name: SAN DIEGO COUNTY LOP  
 Address: P.O. Box 129261  
 City: San Diego  
 Email: laurie.apecechea@sdcounty.ca.gov  
 Phone Number: Not reported

Status History:

Global Id: T0607302609  
 Status: Completed - Case Closed  
 Status Date: 07/24/2009

Global Id: T0607302609  
 Status: Open - Verification Monitoring  
 Status Date: 04/10/2009

Global Id: T0607302609  
 Status: Open - Case Begin Date  
 Status Date: 01/05/1999

Global Id: T0607302609  
 Status: Open - Remediation  
 Status Date: 11/25/2002

Regulatory Activities:

Global Id: T0607302609  
 Action Type: Other  
 Date: 01/05/1999  
 Action: Leak Began

Global Id: T0607302609  
 Action Type: Other  
 Date: 01/05/1999  
 Action: Leak Discovery

Global Id: T0607302609  
 Action Type: Other  
 Date: 01/05/1999  
 Action: Leak Stopped

Global Id: T0607302609  
 Action Type: ENFORCEMENT  
 Date: 03/01/1999  
 Action: Notice of Responsibility

Global Id: T0607302609  
 Action Type: Other  
 Date: 01/19/1999  
 Action: Leak Reported

Global Id: T0607302609

MAP FINDINGS

Map ID  
 Direction  
 Distance  
 Distance (ft.)Site

EDR ID Number  
 EPA ID Number

Database(s)

**BILL GINOS CHEVRON (Continued)**

**U001573118**

Action Type: ENFORCEMENT  
 Date: 06/13/2009  
 Action: Closure/No Further Action Letter

Region: STATE  
 Global Id: T06019788897  
 Latitude: 32.783266  
 Longitude: -117.097961  
 Case Type: LUST Cleanup Site  
 Status: Open - Eligible for Closure  
 Status Date: 05/29/2014  
 Lead Agency: SAN DIEGO RWQCB (REGION 9)  
 Case Worker: LB  
 Local Agency: Not reported  
 RB Case Number: Not reported  
 LOC Case Number: Not reported  
 File Location: Local Agency  
 Potential Media Affect: Other Groundwater (uses other than drinking water)  
 Potential Contaminants of Concern: Benzene, Toluene, Xylene, MTBE / TBA / Other Fuel Oxygenates, Gasoline  
 Site History: Analytical results for soil samples collected during a piping/dispenser upgrade inspection on December 1, 2003, indicated that an unauthorized release of gasoline had occurred at the site (note that a previous release from a waste oil tank was addressed under H12334-001). The maximum detected gasoline concentration in the samples, which were collected beneath former dispenser locations and associated product piping trenches, was 4,480 milligrams per kilogram (mg/kg). Subsequent site assessment activities have included the installation of three, on-site monitoring wells (DW3, DW5, and DW6) in July 2007. Analytical results for soil samples collected from the well borings suggest that petroleum hydrocarbon impacts to soil are primarily within 5 feet of the ground surface. Depth-to-water measurements range from approximately 11 to 14.5 feet below the ground surface. Groundwater samples collected from DW3, which is located downgradient of the western dispenser island, indicate primary impacts by benzene, toluene, ethylbenzene, and xylenes (BTEX) and the fuel oxygenate methyl-tert-butyl ether (MTBE). The dissolved contaminant plume appears to have migrated offsite to the northwest. A workplan for the installation of five, off-site monitoring wells was approved by DEH on May 12, 2009, to provide further plume definition.

[Click here to access the California GeoTracker records for this facility:](#)

Contact:  
 Global Id: T06019788897  
 Contact Type: Regional Board Caseworker  
 Contact Name: LAUREN BRAY  
 Organization Name: SAN DIEGO RWQCB (REGION 9)  
 Address: 2375 Northside Drive Suite 100  
 City: SAN DIEGO  
 Email: lauren.bray@waterboards.ca.gov  
 Phone Number: 6195213001

Status History:  
 Global Id: T06019788897  
 Status: Open - Site Assessment

MAP FINDINGS

Map ID  
 Direction  
 Distance  
 Distance (ft.)Site

EDR ID Number

Database(s) EPA ID Number

**BILL GINOS CHEVRON (Continued)**

**U001573118**

Status Date: 01/17/2007  
 Global Id: T06019788897  
 Status: Open - Eligible for Closure  
 Status Date: 05/29/2014  
 Global Id: T06019788897  
 Status: Open - Case Begin Date  
 Status Date: 12/01/2003

Regulatory Activities:

Global Id: T06019788897  
 Action Type: ENFORCEMENT  
 Date: 03/11/2014  
 Action: Notification - Public Notice of Case Closure  
 Global Id: T06019788897  
 Action Type: Other  
 Date: 12/01/2003  
 Action: Leak Began  
 Global Id: T06019788897  
 Action Type: ENFORCEMENT  
 Date: 08/26/2010  
 Action: Technical Correspondence / Assistance / Other  
 Global Id: T06019788897  
 Action Type: ENFORCEMENT  
 Date: 07/16/2010  
 Action: Technical Correspondence / Assistance / Other  
 Global Id: T06019788897  
 Action Type: Other  
 Date: 12/01/2003  
 Action: Leak Discovery  
 Global Id: T06019788897  
 Action Type: RESPONSE  
 Date: 08/17/2010  
 Action: Site Assessment Report  
 Global Id: T06019788897  
 Action Type: RESPONSE  
 Date: 12/31/2010  
 Action: Monitoring Report - Quarterly  
 Global Id: T06019788897  
 Action Type: RESPONSE  
 Date: 10/31/2010  
 Action: Soil and Water Investigation Workplan  
 Global Id: T06019788897  
 Action Type: Other  
 Date: 11/28/2005  
 Action: Leak Stopped  
 Global Id: T06019788897

MAP FINDINGS

Map ID  
 Direction  
 Distance  
 Distance (ft.)Site

EDR ID Number

Database(s) EPA ID Number

**BILL GINOS CHEVRON (Continued)**

**U001573118**

Action Type:	Other
Date:	11/28/2005
Action:	Leak Reported
Global Id:	T06019788897
Action Type:	ENFORCEMENT
Date:	07/24/2006
Action:	Notice of Responsibility
Global Id:	T06019788897
Action Type:	ENFORCEMENT
Date:	08/26/2013
Action:	Letter - Notice
Global Id:	T06019788897
Action Type:	ENFORCEMENT
Date:	07/06/2012
Action:	Letter - Notice
Global Id:	T06019788897
Action Type:	ENFORCEMENT
Date:	05/12/2009
Action:	Technical Correspondence / Assistance / Other
Global Id:	T06019788897
Action Type:	ENFORCEMENT
Date:	12/03/2008
Action:	Technical Correspondence / Assistance / Other
Global Id:	T06019788897
Action Type:	ENFORCEMENT
Date:	05/22/2012
Action:	Letter - Notice
Global Id:	T06019788897
Action Type:	ENFORCEMENT
Date:	12/05/2013
Action:	Referral to Regional Board
Global Id:	T06019788897
Action Type:	RESPONSE
Date:	10/10/2014
Action:	Other Report / Document
Global Id:	T06019788897
Action Type:	ENFORCEMENT
Date:	07/09/2009
Action:	Letter - Notice
Global Id:	T06019788897
Action Type:	ENFORCEMENT
Date:	01/16/2014
Action:	Technical Correspondence / Assistance / Other
Global Id:	T06019788897
Action Type:	ENFORCEMENT
Date:	03/11/2014



MAP FINDINGS

Map ID  
 Direction  
 Distance  
 Distance (ft.)Site

EDR ID Number  
 EPA ID Number

Database(s)

**BILL GINOS CHEVRON (Continued)**

**U001573118**

Action: Notification - Fee Title Owners Notice

Global Id: T06019788897  
 Action Type: ENFORCEMENT  
 Date: 02/27/2014  
 Action: Technical Correspondence / Assistance / Other

Global Id: T06019788897  
 Action Type: ENFORCEMENT  
 Date: 10/20/2009  
 Action: Technical Correspondence / Assistance / Other

Global Id: T06019788897  
 Action Type: ENFORCEMENT  
 Date: 07/30/2014  
 Action: Technical Correspondence / Assistance / Other

Global Id: T06019788897  
 Action Type: ENFORCEMENT  
 Date: 05/23/2014  
 Action: Technical Correspondence / Assistance / Other

Global Id: T06019788897  
 Action Type: RESPONSE  
 Date: 10/10/2009  
 Action: Monitoring Report - Quarterly

**HIST UST:**

Region: STATE  
 Facility ID: 00000051298  
 Facility Type: Gas Station  
 Other Type: Not reported  
 Contact Name: DEALER  
 Telephone: 6192836031  
 Owner Name: BILL GINOS (OWNER)  
 Owner Address: 6011 MISSION GORGE RD.  
 Owner City,St,Zip: SAN DIEGO, CA 92120  
 Total Tanks: 0005

Tank Num: 001  
 Container Num: 4  
 Year Installed: 1982  
 Tank Capacity: 00008000  
 Tank Used for: PRODUCT  
 Type of Fuel: DIESEL  
 Container Construction Thickness: Not reported  
 Leak Detection: Stock Inventor

Tank Num: 002  
 Container Num: 1  
 Year Installed: Not reported  
 Tank Capacity: 00007000  
 Tank Used for: PRODUCT  
 Type of Fuel: UNLEADED  
 Container Construction Thickness: Not reported  
 Leak Detection: Stock Inventor

MAP FINDINGS

Map ID  
 Direction  
 Distance  
 Distance (ft.)Site

EDR ID Number

Database(s) EPA ID Number

**BILL GINOS CHEVRON (Continued)**

**U001573118**

Tank Num: 003  
 Container Num: 2  
 Year Installed: Not reported  
 Tank Capacity: 00002000  
 Tank Used for: PRODUCT  
 Type of Fuel: UNLEADED  
 Container Construction Thickness: Not reported  
 Leak Detection: Stock Inventor

Tank Num: 004  
 Container Num: 3  
 Year Installed: Not reported  
 Tank Capacity: 00005000  
 Tank Used for: PRODUCT  
 Type of Fuel: REGULAR  
 Container Construction Thickness: Not reported  
 Leak Detection: Stock Inventor, None

Tank Num: 005  
 Container Num: 5  
 Year Installed: Not reported  
 Tank Capacity: 00000000  
 Tank Used for: WASTE  
 Type of Fuel: WASTE OIL  
 Container Construction Thickness: Not reported  
 Leak Detection: None

**SAN DIEGO CO. HMMD:**

Facility Id: 201852  
 Business Type: 6HK28  
 EPA Id Number: CAL000359513  
 APN: 461-210-12-00  
 Last HMMD Inspection: 03/13/2012  
 Permit Status: OPEN  
 Permit Expiration: 05/31/2013  
 Facility Owner: NASH MAROKI  
 Facility Address: 6011 MISSION GORGE RD  
 Facility City: SAN DIEGO  
 Facility State: CA  
 Facility Zip: 92120  
 UST Owner: C W GINOS  
 Handle Regulated Hazmat: Y  
 Own Or Operate UST: Y  
 Subject To APSA: Not reported  
 Generate Haz Waste: Y  
 Treat Haz Waste: Not reported  
 Generate Medical Waste: Not reported

**UST:**

UST Name: UNDERGROUND TANK 112334 T001  
 Last Update: 2012-11-02 14:17:38  
 Permit Number: 201852  
 Tank Type: SINGLE WALL  
 Additional Id: RT2433  
 Capacity Gallons: 8000  
 UST Contents: DIESEL  
 Other Content Info: DIESEL

MAP FINDINGS

Map ID  
 Direction  
 Distance  
 Distance (ft.)Site

EDR ID Number  
 EPA ID Number

Database(s)

**BILL GINOS CHEVRON (Continued)**

**U001573118**

Reg Status:	ACTIVE
Remove Close Date:	Not reported
Year Installed:	1983-01-01 00:00:00
Pipe Type:	DOUBLE WALL
Delivery System:	PRESSURE
Monitor Code:	14
UST Monitor Method:	SW TANK DW PRESSURE PIPE W/ RESTRICTIVE LLD + CERT ATG: IN-TANK TEST MONTHLY, PIPE TEST ANN 0.1 GAL/HR OR MO 0.2 GAL/HR
UST Name:	UNDERGROUND TANK 112334 T006
Last Update:	2012-11-02 14:17:38
Permit Number:	201852
Tank Type:	DOUBLE WALL
Additional Id:	RT2433
Capacity Gallons:	8000
UST Contents:	PREMIUM UNLEADED
Other Content Info:	PREMIUM UNLEADED
Reg Status:	ACTIVE
Remove Close Date:	Not reported
Year Installed:	1987-01-01 00:00:00
Pipe Type:	DOUBLE WALL
Delivery System:	PRESSURE
Monitor Code:	31A
UST Monitor Method:	DW TANK, DW PRESSURIZED PIPE W/ DRY TANK ANNULAR; POSITIVE SHUT-OFF & FAILSAFE, 3.0LLD; UDC W/ POSITIVE SHUT-OFF
UST Name:	UNDERGROUND TANK 112334 T007
Last Update:	2012-11-02 14:17:38
Permit Number:	201852
Tank Type:	DOUBLE WALL
Additional Id:	RT2433
Capacity Gallons:	8000
UST Contents:	REGULAR UNLEADED
Other Content Info:	REGULAR UNLEADED
Reg Status:	ACTIVE
Remove Close Date:	Not reported
Year Installed:	1987-01-01 00:00:00
Pipe Type:	DOUBLE WALL
Delivery System:	PRESSURE
Monitor Code:	31A
UST Monitor Method:	DW TANK, DW PRESSURIZED PIPE W/ DRY TANK ANNULAR; POSITIVE SHUT-OFF & FAILSAFE, 3.0LLD; UDC W/ POSITIVE SHUT-OFF
UST Name:	UNDERGROUND TANK 112334 T008
Last Update:	2012-11-02 14:17:38
Permit Number:	201852
Tank Type:	DOUBLE WALL
Additional Id:	RT2433
Capacity Gallons:	8000
UST Contents:	REGULAR UNLEADED
Other Content Info:	REGULAR UNLEADED
Reg Status:	ACTIVE
Remove Close Date:	Not reported
Year Installed:	1987-01-01 00:00:00
Pipe Type:	DOUBLE WALL
Delivery System:	PRESSURE
Monitor Code:	31A

MAP FINDINGS

Map ID  
 Direction  
 Distance  
 Distance (ft.)Site

EDR ID Number

Database(s) EPA ID Number

**BILL GINOS CHEVRON (Continued)**

**U001573118**

UST Monitor Method: DW TANK, DW PRESSURIZED PIPE W/ DRY TANK ANNULAR; POSITIVE SHUT-OFF & FAILSAFE, 3.0LLD; UDC W/ POSITIVE SHUT-OFF

Active Permits:

Facility Id: 201852  
 Update Date: 11/02/2012  
 Case Number: 68476-34-6  
 Name: DIESEL FUEL  
 Other Information: UNDERGROUND TANK 112334 T001  
 Material Waste: Material  
 Hazardous Categories 1: FIRE  
 Hazardous Categories 2: CHRONIC

Facility Id: 201852  
 Update Date: 11/02/2012  
 Case Number: 8006-61-9  
 Name: PREMIUM UNLEADED  
 Other Information: UNDERGROUND TANK 112334 T006  
 Material Waste: Material  
 Hazardous Categories 1: FIRE  
 Hazardous Categories 2: Not reported

Facility Id: 201852  
 Update Date: 11/02/2012  
 Case Number: 68476-85-7  
 Name: PROPANE  
 Other Information: Not reported  
 Material Waste: Material  
 Hazardous Categories 1: FIRE  
 Hazardous Categories 2: PRESSURE RELEASE

Facility Id: 201852  
 Update Date: 11/02/2012  
 Case Number: 8006-61-9  
 Name: REGULAR UNLEADED  
 Other Information: UNDERGROUND TANK 112334 T008  
 Material Waste: Material  
 Hazardous Categories 1: FIRE  
 Hazardous Categories 2: Not reported

Facility Id: 201852  
 Update Date: 11/02/2012  
 Case Number: Not reported  
 Name: WASTE 352 ORGANIC SOLIDS (OTHER)  
 Other Information: FUEL FILTERS  
 Material Waste: Waste  
 Hazardous Categories 1: Not reported  
 Hazardous Categories 2: Not reported

Facility Id: 201852  
 Update Date: 11/02/2012  
 Case Number: 8006-61-9  
 Name: REGULAR UNLEADED  
 Other Information: UNDERGROUND TANK 112334 T007  
 Material Waste: Material  
 Hazardous Categories 1: FIRE  
 Hazardous Categories 2: Not reported

MAP FINDINGS

Map ID  
 Direction  
 Distance  
 Distance (ft.)Site

EDR ID Number  
 EPA ID Number

Database(s)

**BILL GINOS CHEVRON (Continued)**

**U001573118**

Facility Id:	201852
Update Date:	11/02/2012
Case Number:	Not reported
Name:	WASTE 134 AQUEOUS SOL'N W/LESS 10% ORG
Other Information:	WATER & FUEL
Material Waste:	Waste
Hazardous Categories 1:	Not reported
Hazardous Categories 2:	Not reported
Violations Active Permits:	
Facility Id:	201852
Update Date:	11/02/2012
Inspection Date:	03/09/2005
Violation Code:	6HV3501
Violation:	NO MONTHLY 0.2 GPH TANK GAUGING TEST
Violation Citation:	SINGLE WALLED TANKS:OPTION 1: Monthly 0.2 gallon per hour tank gauging test not performed. 2643(b)(1)
Activity:	ACTIVE
Facility Id:	201852
Update Date:	11/02/2012
Inspection Date:	02/06/2008
Violation Code:	6HV3257
Violation:	2NDRY CONTAINMENT NOT LIQUID FREE
Violation Citation:	Secondary containment system components not liquid free. 2631(d)(4)
Activity:	ACTIVE
Facility Id:	201852
Update Date:	11/02/2012
Inspection Date:	03/02/2006
Violation Code:	6HV3105
Violation:	NO CURRENT FINANCIAL RESPONSIBILITY
Violation Citation:	Current evidence of financial responsibility not available. 25292.2(a), 25299.33; 2809
Activity:	ACTIVE
Facility Id:	201852
Update Date:	11/02/2012
Inspection Date:	03/13/2012
Violation Code:	6HV3114
Violation:	2NDRY CONT TEST NOT DONE/SENT TO CUPA
Violation Citation:	Secondary containment testing not done at 6/36 months and/or not sent to CUPA within 30 days. 25284.1; 2637(a)&(e)
Activity:	ACTIVE
Facility Id:	201852
Update Date:	11/02/2012
Inspection Date:	03/09/2005
Violation Code:	6HV0401
Violation:	TRAINING RECORDS UNAVAILABLE
Violation Citation:	Personnel training records are not maintained to document compliance with requirements for current and former employees. CCR 66265.16(d)&(e)
Activity:	ACTIVE
Facility Id:	201852
Update Date:	11/02/2012

MAP FINDINGS

Map ID  
 Direction  
 Distance  
 Distance (ft.)Site

EDR ID Number

Database(s) EPA ID Number

**BILL GINOS CHEVRON (Continued)**

**U001573118**

Inspection Date: 03/09/2010  
 Violation Code: 6HV3414  
 Violation: NO PUMP SHUT-DOWN/STOP FLOW FOR OTHER  
 Violation Citation: DOUBLE WALLED PRESSURIZED PIPING-Including Under Dispenser Containment (UDC):OPTION 2: No pump shut down & fail safe for other pipe secondary containment. 2636(f)(5)  
 Activity: ACTIVE

Facility Id: 201852  
 Update Date: 11/02/2012  
 Inspection Date: 03/22/2011  
 Violation Code: 6HV3104  
 Violation: FORMS A & B NOT AVAIL./SUBMITTED  
 Violation Citation: CUPA UST form(s) A and/or B not available/complete/submitted to HMD. 25286(a); 2711  
 Activity: ACTIVE

Facility Id: 201852  
 Update Date: 11/02/2012  
 Inspection Date: 03/05/2009  
 Violation Code: 6HV3257  
 Violation: 2NDRY CONTAINMENT NOT LIQUID FREE  
 Violation Citation: Secondary containment system components not liquid free. 2631(d)(4)  
 Activity: ACTIVE

Facility Id: 201852  
 Update Date: 11/02/2012  
 Inspection Date: 03/22/2011  
 Violation Code: 6HV1013  
 Violation: HMBP NOT AVAILABLE FOR REVIEW  
 Violation Citation: Copy of HMBP not onsite for inspector's review. 25505(e)  
 Activity: ACTIVE

Facility Id: 201852  
 Update Date: 11/02/2012  
 Inspection Date: 03/09/2005  
 Violation Code: 6HV3114  
 Violation: 2NDRY CONT TEST NOT DONE/SENT TO CUPA  
 Violation Citation: Secondary containment testing not done at 6/36 months and/or not sent to CUPA within 30 days. 25284.1; 2637(a)&(e)  
 Activity: ACTIVE

Facility Id: 201852  
 Update Date: 11/02/2012  
 Inspection Date: 03/09/2005  
 Violation Code: 6HV3405  
 Violation: LLD DOESN'T DETECT 3.0 GPH OR EQUIVA  
 Violation Citation: DOUBLE WALLED PRESSURIZED PIPING: OPTION 3-Line leak detector does not detect 3.0 gph or equivalent? 2636(f)(2)  
 Activity: ACTIVE

Facility Id: 201852  
 Update Date: 11/02/2012  
 Inspection Date: 03/02/2006  
 Violation Code: 6HV3102  
 Violation: OPER. PERMIT NOT CURRENT/ONSITE  
 Violation Citation: Current Operating Permit not available at facility. 25284(a),

MAP FINDINGS

Map ID  
 Direction  
 Distance  
 Distance (ft.)Site

EDR ID Number

Database(s) EPA ID Number

**BILL GINOS CHEVRON (Continued)**

**U001573118**

25286(a); 2712(i); 68.1003  
 Activity: ACTIVE

Facility Id: 201852  
 Update Date: 11/02/2012  
 Inspection Date: 03/09/2010  
 Violation Code: 6HV3501  
 Violation: NO MONTHLY 0.2 GPH TANK GAUGING TEST  
 Violation Citation: SINGLE WALLED TANKS:OPTION 1: Monthly 0.2 gallon per hour tank gauging test not performed. 2643(b)(1)

Activity: ACTIVE

Facility Id: 201852  
 Update Date: 11/02/2012  
 Inspection Date: 03/22/2011  
 Violation Code: 6HV0227  
 Violation: HAZWASTE TANK/CONTAINER W/O LABEL/DATE  
 Violation Citation: Failed to properly label/date hazardous waste container &/or tank. 66262.34(f)

Activity: ACTIVE

Facility Id: 201852  
 Update Date: 11/02/2012  
 Inspection Date: 03/22/2011  
 Violation Code: 6HV3107  
 Violation: MONITORING PROCEDURES NOT AVAIL/TO HMD  
 Violation Citation: Monitoring procedures not available/complete/submitted to HMD 2632(b)& (d), 2634(d), 2641(h), 2711(a)(9)

Activity: ACTIVE

Facility Id: 201852  
 Update Date: 11/02/2012  
 Inspection Date: 03/09/2005  
 Violation Code: 6HV0132  
 Violation: EPA ID NUMBER NOT OBTAINED/MAINTAINED  
 Violation Citation: Generator of hazardous waste has not obtained/maintained an EPA identification number. CCR 66262.12(a)

Activity: ACTIVE

Facility Id: 201852  
 Update Date: 11/02/2012  
 Inspection Date: 03/09/2010  
 Violation Code: 6HV3252  
 Violation: AUDIO&VISUAL ALARMS NOT WORKING OK  
 Violation Citation: All audible and/or visual alarms not functioning properly. 2632(c)(2)(B), 2636(f)(1)

Activity: ACTIVE

Facility Id: 201852  
 Update Date: 11/02/2012  
 Inspection Date: 03/22/2011  
 Violation Code: 6HV1017  
 Violation: HMBP NOT CERTIFIED ANNUALLY  
 Violation Citation: Business Plan not certified annually. 25505(d) & (e)(2)

Activity: ACTIVE

Facility Id: 201852

MAP FINDINGS

Map ID  
 Direction  
 Distance  
 Distance (ft.)Site

EDR ID Number

Database(s) EPA ID Number

**BILL GINOS CHEVRON (Continued)**

**U001573118**

Update Date:	11/02/2012
Inspection Date:	02/06/2008
Violation Code:	6HV3252
Violation:	AUDIO&VISUAL ALARMS NOT WORKING OK
Violation Citation:	All audible and/or visual alarms not functioning properly. 2632(c)(2)(B), 2636(f)(1)
Activity:	ACTIVE
Facility Id:	201852
Update Date:	11/02/2012
Inspection Date:	02/06/2008
Violation Code:	6HV1018
Violation:	INVENTORY INCOMPLETE/NOT AMENDED
Violation Citation:	Inventory not amended for 100% increase of hazardous material onsite or inventory is incomplete. 25509, 25510
Activity:	ACTIVE
Facility Id:	201852
Update Date:	11/02/2012
Inspection Date:	03/02/2006
Violation Code:	6HV3107
Violation:	MONITORING PROCEDURES NOT AVAIL/TO HMD
Violation Citation:	Monitoring procedures not available/complete/submitted to HMD 2632(b)& (d), 2634(d), 2641(h), 2711(a)(9)
Activity:	ACTIVE
Facility Id:	201852
Update Date:	11/02/2012
Inspection Date:	03/02/2006
Violation Code:	6HV3501
Violation:	NO MONTHLY 0.2 GPH TANK GAUGING TEST
Violation Citation:	SINGLE WALLED TANKS:OPTION 1: Monthly 0.2 gallon per hour tank gauging test not performed. 2643(b)(1)
Activity:	ACTIVE
Facility Id:	201852
Update Date:	11/02/2012
Inspection Date:	03/02/2006
Violation Code:	6HV3101
Violation:	UPF PERMIT NOT CURRENT/ONSITE
Violation Citation:	Current UPF permit not obtained/not available. 25284; 68.905, 68.1003, 68.1005
Activity:	ACTIVE
Facility Id:	201852
Update Date:	11/02/2012
Inspection Date:	03/22/2011
Violation Code:	6HV3108
Violation:	UST ER RESPONSE PLAN NOT COMPLETE/AVAIL
Violation Citation:	Emergency Response Plan is not available/complete. 25289(b); 2632(b), 2634(e), 2641(h)
Activity:	ACTIVE
Facility Id:	201852
Update Date:	11/02/2012
Inspection Date:	03/22/2011
Violation Code:	6HV3251



MAP FINDINGS

Map ID  
 Direction  
 Distance  
 Distance (ft.)Site

EDR ID Number  
 EPA ID Number

Database(s)

**BILL GINOS CHEVRON (Continued)**

**U001573118**

Violation: MONITOR IN ALARM AT START OF INSPECTION  
 Violation Citation: Monitor in alarm at beginning of inspection. Alarm not investigated, recorded or reported. 2632 (c)(2)(B), 2650(e)(3)&(4), 2630(d)  
 Activity: ACTIVE

Facility Id: 201852  
 Business Type: 6HK28  
 EPA Id Number: CAL000359513  
 APN: 461-210-12-00  
 Last HMMD Inspection: 03/13/2012  
 Permit Status: OPEN  
 Permit Expiration: 05/31/2013  
 Facility Owner: NASH MAROKI  
 Facility Address: 6011 MISSION GORGE RD  
 Facility City: SAN DIEGO  
 Facility State: CA  
 Facility Zip: 92120  
 UST Owner: C W GINOS  
 Handle Regulated Hazmat: Y  
 Own Or Operate UST: Y  
 Subject To APSA: Not reported  
 Generate Haz Waste: Not reported  
 Treat Haz Waste: Not reported  
 Generate Medical Waste: Not reported

UST:

UST Name: UNDERGROUND TANK 112334 T001  
 Last Update: 2012-11-02 14:17:38  
 Permit Number: 201852  
 Tank Type: SINGLE WALL  
 Additional Id: RT2433  
 Capacity Gallons: 8000  
 UST Contents: DIESEL  
 Other Content Info: DIESEL  
 Reg Status: ACTIVE  
 Remove Close Date: Not reported  
 Year Installed: 1983-01-01 00:00:00  
 Pipe Type: DOUBLE WALL  
 Delivery System: PRESSURE  
 Monitor Code: 14  
 UST Monitor Method: SW TANK DW PRESSURE PIPE W/ RESTRICTIVE LLD + CERT ATG: IN-TANK TEST MONTHLY, PIPE TEST ANN 0.1 GAL/HR OR MO 0.2 GAL/HR

UST Name: UNDERGROUND TANK 112334 T006  
 Last Update: 2012-11-02 14:17:38  
 Permit Number: 201852  
 Tank Type: DOUBLE WALL  
 Additional Id: RT2433  
 Capacity Gallons: 8000  
 UST Contents: PREMIUM UNLEADED  
 Other Content Info: PREMIUM UNLEADED  
 Reg Status: ACTIVE  
 Remove Close Date: Not reported  
 Year Installed: 1987-01-01 00:00:00  
 Pipe Type: DOUBLE WALL  
 Delivery System: PRESSURE  
 Monitor Code: 31A

MAP FINDINGS

Map ID  
 Direction  
 Distance  
 Distance (ft.)Site

EDR ID Number

Database(s) EPA ID Number

**BILL GINOS CHEVRON (Continued)**

**U001573118**

UST Monitor Method: DW TANK, DW PRESSURIZED PIPE W/ DRY TANK ANNULAR; POSITIVE SHUT-OFF & FAILSAFE, 3.0LLD; UDC W/ POSITIVE SHUT-OFF

UST Name: UNDERGROUND TANK 112334 T007

Last Update: 2012-11-02 14:17:38

Permit Number: 201852

Tank Type: DOUBLE WALL

Additional Id: RT2433

Capacity Gallons: 8000

UST Contents: REGULAR UNLEADED

Other Content Info: REGULAR UNLEADED

Reg Status: ACTIVE

Remove Close Date: Not reported

Year Installed: 1987-01-01 00:00:00

Pipe Type: DOUBLE WALL

Delivery System: PRESSURE

Monitor Code: 31A

UST Monitor Method: DW TANK, DW PRESSURIZED PIPE W/ DRY TANK ANNULAR; POSITIVE SHUT-OFF & FAILSAFE, 3.0LLD; UDC W/ POSITIVE SHUT-OFF

UST Name: UNDERGROUND TANK 112334 T008

Last Update: 2012-11-02 14:17:38

Permit Number: 201852

Tank Type: DOUBLE WALL

Additional Id: RT2433

Capacity Gallons: 8000

UST Contents: REGULAR UNLEADED

Other Content Info: REGULAR UNLEADED

Reg Status: ACTIVE

Remove Close Date: Not reported

Year Installed: 1987-01-01 00:00:00

Pipe Type: DOUBLE WALL

Delivery System: PRESSURE

Monitor Code: 31A

UST Monitor Method: DW TANK, DW PRESSURIZED PIPE W/ DRY TANK ANNULAR; POSITIVE SHUT-OFF & FAILSAFE, 3.0LLD; UDC W/ POSITIVE SHUT-OFF

Active Permits:

Facility Id: 201852

Update Date: 11/02/2012

Case Number: 68476-34-6

Name: DIESEL FUEL

Other Information: UNDERGROUND TANK 112334 T001

Material Waste: Material

Hazardous Categories 1: FIRE

Hazardous Categories 2: CHRONIC

Facility Id: 201852

Update Date: 11/02/2012

Case Number: 8006-61-9

Name: PREMIUM UNLEADED

Other Information: UNDERGROUND TANK 112334 T006

Material Waste: Material

Hazardous Categories 1: FIRE

Hazardous Categories 2: Not reported

Facility Id: 201852

MAP FINDINGS

Map ID  
 Direction  
 Distance  
 Distance (ft.)Site

EDR ID Number  
 EPA ID Number

Database(s)

**BILL GINOS CHEVRON (Continued)**

**U001573118**

Update Date: 11/02/2012  
 Case Number: 68476-85-7  
 Name: PROPANE  
 Other Information: Not reported  
 Material Waste: Material  
 Hazardous Categories 1: FIRE  
 Hazardous Categories 2: PRESSURE RELEASE

Facility Id: 201852  
 Update Date: 11/02/2012  
 Case Number: 8006-61-9  
 Name: REGULAR UNLEADED  
 Other Information: UNDERGROUND TANK 112334 T008  
 Material Waste: Material  
 Hazardous Categories 1: FIRE  
 Hazardous Categories 2: Not reported

Facility Id: 201852  
 Update Date: 11/02/2012  
 Case Number: Not reported  
 Name: WASTE 352 ORGANIC SOLIDS (OTHER)  
 Other Information: FUEL FILTERS  
 Material Waste: Waste  
 Hazardous Categories 1: Not reported  
 Hazardous Categories 2: Not reported

Facility Id: 201852  
 Update Date: 11/02/2012  
 Case Number: 8006-61-9  
 Name: REGULAR UNLEADED  
 Other Information: UNDERGROUND TANK 112334 T007  
 Material Waste: Material  
 Hazardous Categories 1: FIRE  
 Hazardous Categories 2: Not reported

Facility Id: 201852  
 Update Date: 11/02/2012  
 Case Number: Not reported  
 Name: WASTE 134 AQUEOUS SOL'N W/LESS 10% ORG  
 Other Information: WATER & FUEL  
 Material Waste: Waste  
 Hazardous Categories 1: Not reported  
 Hazardous Categories 2: Not reported

Violations Active Permits:

Facility Id: 201852  
 Update Date: 11/02/2012  
 Inspection Date: 03/09/2005  
 Violation Code: 6HV3501  
 Violation: NO MONTHLY 0.2 GPH TANK GAUGING TEST  
 Violation Citation: SINGLE WALLED TANKS:OPTION 1: Monthly 0.2 gallon per hour tank gauging test not performed. 2643(b)(1)  
 Activity: ACTIVE

Facility Id: 201852  
 Update Date: 11/02/2012  
 Inspection Date: 02/06/2008

MAP FINDINGS

Map ID  
 Direction  
 Distance  
 Distance (ft.)Site

EDR ID Number  
 EPA ID Number

Database(s)

**BILL GINOS CHEVRON (Continued)**

**U001573118**

Violation Code: 6HV3257  
 Violation: 2NDRY CONTAINMENT NOT LIQUID FREE  
 Violation Citation: Secondary containment system components not liquid free. 2631(d)(4)  
 Activity: ACTIVE

Facility Id: 201852  
 Update Date: 11/02/2012  
 Inspection Date: 03/02/2006  
 Violation Code: 6HV3105  
 Violation: NO CURRENT FINANCIAL RESPONSIBILITY  
 Violation Citation: Current evidence of financial responsibility not available.  
 25292.2(a), 25299.33; 2809  
 Activity: ACTIVE

Facility Id: 201852  
 Update Date: 11/02/2012  
 Inspection Date: 03/13/2012  
 Violation Code: 6HV3114  
 Violation: 2NDRY CONT TEST NOT DONE/SENT TO CUPA  
 Violation Citation: Secondary containment testing not done at 6/36 months and/or not sent  
 to CUPA within 30 days. 25284.1; 2637(a)&(e)  
 Activity: ACTIVE

Facility Id: 201852  
 Update Date: 11/02/2012  
 Inspection Date: 03/09/2005  
 Violation Code: 6HV0401  
 Violation: TRAINING RECORDS UNAVAILABLE  
 Violation Citation: Personnel training records are not maintained to document compliance  
 with requirements for current and former employees. CCR  
 66265.16(d)&(e)  
 Activity: ACTIVE

Facility Id: 201852  
 Update Date: 11/02/2012  
 Inspection Date: 03/09/2010  
 Violation Code: 6HV3414  
 Violation: NO PUMP SHUT-DOWN/STOP FLOW FOR OTHER  
 Violation Citation: DOUBLE WALLED PRESSURIZED PIPING-Including Under Dispenser Containment  
 (UDC):OPTION 2: No pump shut down & fail safe for other pipe secondary  
 containment. 2636(f)(5)  
 Activity: ACTIVE

Facility Id: 201852  
 Update Date: 11/02/2012  
 Inspection Date: 03/22/2011  
 Violation Code: 6HV3104  
 Violation: FORMS A & B NOT AVAIL./SUBMITTED  
 Violation Citation: CUPA UST form(s) A and/or B not available/complete/submitted to HMD.  
 25286(a); 2711  
 Activity: ACTIVE

Facility Id: 201852  
 Update Date: 11/02/2012  
 Inspection Date: 03/05/2009  
 Violation Code: 6HV3257  
 Violation: 2NDRY CONTAINMENT NOT LIQUID FREE

MAP FINDINGS

Map ID  
 Direction  
 Distance  
 Distance (ft.)Site

EDR ID Number  
 EPA ID Number

Database(s)

**BILL GINOS CHEVRON (Continued)**

**U001573118**

Violation Citation: Secondary containment system components not liquid free. 2631(d)(4)  
 Activity: ACTIVE

Facility Id: 201852  
 Update Date: 11/02/2012  
 Inspection Date: 03/22/2011  
 Violation Code: 6HV1013  
 Violation: HMBP NOT AVAILABLE FOR REVIEW  
 Violation Citation: Copy of HMBP not onsite for inspector's review. 25505(e)  
 Activity: ACTIVE

Facility Id: 201852  
 Update Date: 11/02/2012  
 Inspection Date: 03/09/2005  
 Violation Code: 6HV3114  
 Violation: 2NDRY CONT TEST NOT DONE/SENT TO CUPA  
 Violation Citation: Secondary containment testing not done at 6/36 months and/or not sent to CUPA within 30 days. 25284.1; 2637(a)&(e)  
 Activity: ACTIVE

Facility Id: 201852  
 Update Date: 11/02/2012  
 Inspection Date: 03/09/2005  
 Violation Code: 6HV3405  
 Violation: LLD DOESN'T DETECT 3.0 GPH OR EQUIVA  
 Violation Citation: DOUBLE WALLED PRESSURIZED PIPING: OPTION 3-Line leak detector does not detect 3.0 gph or equivalent? 2636(f)(2)  
 Activity: ACTIVE

Facility Id: 201852  
 Update Date: 11/02/2012  
 Inspection Date: 03/02/2006  
 Violation Code: 6HV3102  
 Violation: OPER. PERMIT NOT CURRENT/ONSITE  
 Violation Citation: Current Operating Permit not available at facility. 25284(a), 25286(a); 2712(i); 68.1003  
 Activity: ACTIVE

Facility Id: 201852  
 Update Date: 11/02/2012  
 Inspection Date: 03/09/2010  
 Violation Code: 6HV3501  
 Violation: NO MONTHLY 0.2 GPH TANK GAUGING TEST  
 Violation Citation: SINGLE WALLED TANKS:OPTION 1: Monthly 0.2 gallon per hour tank gauging test not performed. 2643(b)(1)  
 Activity: ACTIVE

Facility Id: 201852  
 Update Date: 11/02/2012  
 Inspection Date: 03/22/2011  
 Violation Code: 6HV0227  
 Violation: HAZWASTE TANK/CONTAINER W/O LABEL/DATE  
 Violation Citation: Failed to properly label/date hazardous waste container &/or tank. 66262.34(f)  
 Activity: ACTIVE

Facility Id: 201852

MAP FINDINGS

Map ID  
 Direction  
 Distance  
 Distance (ft.)Site

EDR ID Number  
 EPA ID Number

Database(s)

**BILL GINOS CHEVRON (Continued)**

**U001573118**

Update Date: 11/02/2012  
 Inspection Date: 03/22/2011  
 Violation Code: 6HV3107  
 Violation: MONITORING PROCEDURES NOT AVAIL/TO HMD  
 Violation Citation: Monitoring procedures not available/complete/submitted to HMD 2632(b)&(d), 2634(d), 2641(h), 2711(a)(9)  
 Activity: ACTIVE

Facility Id: 201852  
 Update Date: 11/02/2012  
 Inspection Date: 03/09/2005  
 Violation Code: 6HV0132  
 Violation: EPA ID NUMBER NOT OBTAINED/MAINTAINED  
 Violation Citation: Generator of hazardous waste has not obtained/maintained an EPA identification number. CCR 66262.12(a)  
 Activity: ACTIVE

Facility Id: 201852  
 Update Date: 11/02/2012  
 Inspection Date: 03/09/2010  
 Violation Code: 6HV3252  
 Violation: AUDIO&VISUAL ALARMS NOT WORKING OK  
 Violation Citation: All audible and/or visual alarms not functioning properly. 2632(c)(2)(B), 2636(f)(1)  
 Activity: ACTIVE

Facility Id: 201852  
 Update Date: 11/02/2012  
 Inspection Date: 03/22/2011  
 Violation Code: 6HV1017  
 Violation: HMBP NOT CERTIFIED ANNUALLY  
 Violation Citation: Business Plan not certified annually. 25505(d) & (e)(2)  
 Activity: ACTIVE

Facility Id: 201852  
 Update Date: 11/02/2012  
 Inspection Date: 02/06/2008  
 Violation Code: 6HV3252  
 Violation: AUDIO&VISUAL ALARMS NOT WORKING OK  
 Violation Citation: All audible and/or visual alarms not functioning properly. 2632(c)(2)(B), 2636(f)(1)  
 Activity: ACTIVE

Facility Id: 201852  
 Update Date: 11/02/2012  
 Inspection Date: 02/06/2008  
 Violation Code: 6HV1018  
 Violation: INVENTORY INCOMPLETE/NOT AMENDED  
 Violation Citation: Inventory not amended for 100% increase of hazardous material onsite or inventory is incomplete. 25509, 25510  
 Activity: ACTIVE

Facility Id: 201852  
 Update Date: 11/02/2012  
 Inspection Date: 03/02/2006  
 Violation Code: 6HV3107  
 Violation: MONITORING PROCEDURES NOT AVAIL/TO HMD

MAP FINDINGS

Map ID  
 Direction  
 Distance  
 Distance (ft.)Site

EDR ID Number  
 EPA ID Number

Database(s)

**BILL GINOS CHEVRON (Continued)**

**U001573118**

Violation Citation: Monitoring procedures not available/complete/submitted to HMD 2632(b)&  
 (d), 2634(d), 2641(h), 2711(a)(9)  
 Activity: ACTIVE

Facility Id: 201852  
 Update Date: 11/02/2012  
 Inspection Date: 03/02/2006  
 Violation Code: 6HV3501  
 Violation: NO MONTHLY 0.2 GPH TANK GAUGING TEST  
 Violation Citation: SINGLE WALLED TANKS:OPTION 1: Monthly 0.2 gallon per hour tank gauging  
 test not performed. 2643(b)(1)  
 Activity: ACTIVE

Facility Id: 201852  
 Update Date: 11/02/2012  
 Inspection Date: 03/02/2006  
 Violation Code: 6HV3101  
 Violation: UPF PERMIT NOT CURRENT/ONSITE  
 Violation Citation: Current UPF permit not obtained/not available. 25284; 68.905, 68.1003,  
 68.1005  
 Activity: ACTIVE

Facility Id: 201852  
 Update Date: 11/02/2012  
 Inspection Date: 03/22/2011  
 Violation Code: 6HV3108  
 Violation: UST ER RESPONSE PLAN NOT COMPLETE/AVAIL  
 Violation Citation: Emergency Response Plan is not available/complete. 25289(b); 2632(b),  
 2634(e), 2641(h)  
 Activity: ACTIVE

Facility Id: 201852  
 Update Date: 11/02/2012  
 Inspection Date: 03/22/2011  
 Violation Code: 6HV3251  
 Violation: MONITOR IN ALARM AT START OF INSPECTION  
 Violation Citation: Monitor in alarm at beginning of inspection. Alarm not investigated,  
 recorded or reported. 2632 (c)(2)(B), 2650(e)(3)&(4), 2630(d)  
 Activity: ACTIVE

Facility Id: 201852  
 Business Type: 6HK28  
 EPA Id Number: CAL000359513  
 APN: 461-210-12-00  
 Last HMMD Inspection: 03/13/2012  
 Permit Status: OPEN  
 Permit Expiration: 05/31/2013  
 Facility Owner: NASH MAROKI  
 Facility Address: 6011 MISSION GORGE RD  
 Facility City: SAN DIEGO  
 Facility State: CA  
 Facility Zip: 92120  
 UST Owner: C W GINOS  
 Handle Regulated Hazmat: Not reported  
 Own Or Operate UST: Not reported  
 Subject To APSA: Not reported

MAP FINDINGS

Map ID  
 Direction  
 Distance  
 Distance (ft.)Site

EDR ID Number  
 EPA ID Number

Database(s)

**BILL GINOS CHEVRON (Continued)**

**U001573118**

Generate Haz Waste: Not reported  
 Treat Haz Waste: Not reported  
 Generate Medical Waste: Not reported

UST:

UST Name: UNDERGROUND TANK 112334 T001  
 Last Update: 2012-11-02 14:17:38  
 Permit Number: 201852  
 Tank Type: SINGLE WALL  
 Additional Id: RT2433  
 Capacity Gallons: 8000  
 UST Contents: DIESEL  
 Other Content Info: DIESEL  
 Reg Status: ACTIVE  
 Remove Close Date: Not reported  
 Year Installed: 1983-01-01 00:00:00  
 Pipe Type: DOUBLE WALL  
 Delivery System: PRESSURE  
 Monitor Code: 14  
 UST Monitor Method: SW TANK DW PRESSURE PIPE W/ RESTRICTIVE LLD + CERT ATG: IN-TANK TEST MONTHLY, PIPE TEST ANN 0.1 GAL/HR OR MO 0.2 GAL/HR

UST Name: UNDERGROUND TANK 112334 T006  
 Last Update: 2012-11-02 14:17:38  
 Permit Number: 201852  
 Tank Type: DOUBLE WALL  
 Additional Id: RT2433  
 Capacity Gallons: 8000  
 UST Contents: PREMIUM UNLEADED  
 Other Content Info: PREMIUM UNLEADED  
 Reg Status: ACTIVE  
 Remove Close Date: Not reported  
 Year Installed: 1987-01-01 00:00:00  
 Pipe Type: DOUBLE WALL  
 Delivery System: PRESSURE  
 Monitor Code: 31A  
 UST Monitor Method: DW TANK, DW PRESSURIZED PIPE W/ DRY TANK ANNULAR; POSITIVE SHUT-OFF & FAILSAFE, 3.0LLD; UDC W/ POSITIVE SHUT-OFF

UST Name: UNDERGROUND TANK 112334 T007  
 Last Update: 2012-11-02 14:17:38  
 Permit Number: 201852  
 Tank Type: DOUBLE WALL  
 Additional Id: RT2433  
 Capacity Gallons: 8000  
 UST Contents: REGULAR UNLEADED  
 Other Content Info: REGULAR UNLEADED  
 Reg Status: ACTIVE  
 Remove Close Date: Not reported  
 Year Installed: 1987-01-01 00:00:00  
 Pipe Type: DOUBLE WALL  
 Delivery System: PRESSURE  
 Monitor Code: 31A  
 UST Monitor Method: DW TANK, DW PRESSURIZED PIPE W/ DRY TANK ANNULAR; POSITIVE SHUT-OFF & FAILSAFE, 3.0LLD; UDC W/ POSITIVE SHUT-OFF

UST Name: UNDERGROUND TANK 112334 T008  
 Last Update: 2012-11-02 14:17:38



MAP FINDINGS

Map ID  
 Direction  
 Distance  
 Distance (ft.)Site

EDR ID Number  
 EPA ID Number

Database(s)

**BILL GINOS CHEVRON (Continued)**

**U001573118**

Permit Number: 201852  
 Tank Type: DOUBLE WALL  
 Additional Id: RT2433  
 Capacity Gallons: 8000  
 UST Contents: REGULAR UNLEADED  
 Other Content Info: REGULAR UNLEADED  
 Reg Status: ACTIVE  
 Remove Close Date: Not reported  
 Year Installed: 1987-01-01 00:00:00  
 Pipe Type: DOUBLE WALL  
 Delivery System: PRESSURE  
 Monitor Code: 31A  
 UST Monitor Method: DW TANK, DW PRESSURIZED PIPE W/ DRY TANK ANNULAR; POSITIVE SHUT-OFF & FAILSAFE, 3.0LLD; UDC W/ POSITIVE SHUT-OFF

Active Permits:

Facility Id: 201852  
 Update Date: 11/02/2012  
 Case Number: 68476-34-6  
 Name: DIESEL FUEL  
 Other Information: UNDERGROUND TANK 112334 T001  
 Material Waste: Material  
 Hazardous Categories 1: FIRE  
 Hazardous Categories 2: CHRONIC

Facility Id: 201852  
 Update Date: 11/02/2012  
 Case Number: 8006-61-9  
 Name: PREMIUM UNLEADED  
 Other Information: UNDERGROUND TANK 112334 T006  
 Material Waste: Material  
 Hazardous Categories 1: FIRE  
 Hazardous Categories 2: Not reported

Facility Id: 201852  
 Update Date: 11/02/2012  
 Case Number: 68476-85-7  
 Name: PROPANE  
 Other Information: Not reported  
 Material Waste: Material  
 Hazardous Categories 1: FIRE  
 Hazardous Categories 2: PRESSURE RELEASE

Facility Id: 201852  
 Update Date: 11/02/2012  
 Case Number: 8006-61-9  
 Name: REGULAR UNLEADED  
 Other Information: UNDERGROUND TANK 112334 T008  
 Material Waste: Material  
 Hazardous Categories 1: FIRE  
 Hazardous Categories 2: Not reported

Facility Id: 201852  
 Update Date: 11/02/2012  
 Case Number: Not reported  
 Name: WASTE 352 ORGANIC SOLIDS (OTHER)  
 Other Information: FUEL FILTERS

MAP FINDINGS

Map ID  
 Direction  
 Distance  
 Distance (ft.)Site

EDR ID Number

Database(s) EPA ID Number

**BILL GINOS CHEVRON (Continued)**

**U001573118**

Material Waste: Waste  
 Hazardous Categories 1: Not reported  
 Hazardous Categories 2: Not reported

Facility Id: 201852  
 Update Date: 11/02/2012  
 Case Number: 8006-61-9  
 Name: REGULAR UNLEADED  
 Other Information: UNDERGROUND TANK 112334 T007  
 Material Waste: Material  
 Hazardous Categories 1: FIRE  
 Hazardous Categories 2: Not reported

Facility Id: 201852  
 Update Date: 11/02/2012  
 Case Number: Not reported  
 Name: WASTE 134 AQUEOUS SOL'N W/LESS 10% ORG  
 Other Information: WATER & FUEL  
 Material Waste: Waste  
 Hazardous Categories 1: Not reported  
 Hazardous Categories 2: Not reported

Violations Active Permits:

Facility Id: 201852  
 Update Date: 11/02/2012  
 Inspection Date: 03/09/2005  
 Violation Code: 6HV3501  
 Violation: NO MONTHLY 0.2 GPH TANK GAUGING TEST  
 Violation Citation: SINGLE WALLED TANKS:OPTION 1: Monthly 0.2 gallon per hour tank gauging test not performed. 2643(b)(1)  
 Activity: ACTIVE

Facility Id: 201852  
 Update Date: 11/02/2012  
 Inspection Date: 02/06/2008  
 Violation Code: 6HV3257  
 Violation: 2NDRY CONTAINMENT NOT LIQUID FREE  
 Violation Citation: Secondary containment system components not liquid free. 2631(d)(4)  
 Activity: ACTIVE

Facility Id: 201852  
 Update Date: 11/02/2012  
 Inspection Date: 03/02/2006  
 Violation Code: 6HV3105  
 Violation: NO CURRENT FINANCIAL RESPONSIBILITY  
 Violation Citation: Current evidence of financial responsibility not available. 25292.2(a), 25299.33; 2809  
 Activity: ACTIVE

Facility Id: 201852  
 Update Date: 11/02/2012  
 Inspection Date: 03/13/2012  
 Violation Code: 6HV3114  
 Violation: 2NDRY CONT TEST NOT DONE/SENT TO CUPA  
 Violation Citation: Secondary containment testing not done at 6/36 months and/or not sent to CUPA within 30 days. 25284.1; 2637(a)&(e)  
 Activity: ACTIVE

MAP FINDINGS

Map ID  
 Direction  
 Distance  
 Distance (ft.)Site

EDR ID Number

Database(s) EPA ID Number

**BILL GINOS CHEVRON (Continued)**

**U001573118**

Facility Id: 201852  
 Update Date: 11/02/2012  
 Inspection Date: 03/09/2005  
 Violation Code: 6HV0401  
 Violation: TRAINING RECORDS UNAVAILABLE  
 Violation Citation: Personnel training records are not maintained to document compliance with requirements for current and former employees. CCR 66265.16(d)&(e)  
 Activity: ACTIVE

Facility Id: 201852  
 Update Date: 11/02/2012  
 Inspection Date: 03/09/2010  
 Violation Code: 6HV3414  
 Violation: NO PUMP SHUT-DOWN/STOP FLOW FOR OTHER  
 Violation Citation: DOUBLE WALLED PRESSURIZED PIPING-Including Under Dispenser Containment (UDC):OPTION 2: No pump shut down & fail safe for other pipe secondary containment. 2636(f)(5)  
 Activity: ACTIVE

Facility Id: 201852  
 Update Date: 11/02/2012  
 Inspection Date: 03/22/2011  
 Violation Code: 6HV3104  
 Violation: FORMS A & B NOT AVAIL./SUBMITTED  
 Violation Citation: CUPA UST form(s) A and/or B not available/complete/submitted to HMD. 25286(a); 2711  
 Activity: ACTIVE

Facility Id: 201852  
 Update Date: 11/02/2012  
 Inspection Date: 03/05/2009  
 Violation Code: 6HV3257  
 Violation: 2NDRY CONTAINMENT NOT LIQUID FREE  
 Violation Citation: Secondary containment system components not liquid free. 2631(d)(4)  
 Activity: ACTIVE

Facility Id: 201852  
 Update Date: 11/02/2012  
 Inspection Date: 03/22/2011  
 Violation Code: 6HV1013  
 Violation: HMBP NOT AVAILABLE FOR REVIEW  
 Violation Citation: Copy of HMBP not onsite for inspector's review. 25505(e)  
 Activity: ACTIVE

Facility Id: 201852  
 Update Date: 11/02/2012  
 Inspection Date: 03/09/2005  
 Violation Code: 6HV3114  
 Violation: 2NDRY CONT TEST NOT DONE/SENT TO CUPA  
 Violation Citation: Secondary containment testing not done at 6/36 months and/or not sent to CUPA within 30 days. 25284.1; 2637(a)&(e)  
 Activity: ACTIVE

Facility Id: 201852  
 Update Date: 11/02/2012  
 Inspection Date: 03/09/2005

MAP FINDINGS

Map ID  
 Direction  
 Distance  
 Distance (ft.)Site

EDR ID Number  
 EPA ID Number

Database(s)

**BILL GINOS CHEVRON (Continued)**

**U001573118**

Violation Code: 6HV3405  
 Violation: LLD DOESN'T DETECT 3.0 GPH OR EQUIVA  
 Violation Citation: DOUBLE WALLED PRESSURIZED PIPING: OPTION 3-Line leak detector does not detect 3.0 gph or equivalent? 2636(f)(2)  
 Activity: ACTIVE

Facility Id: 201852  
 Update Date: 11/02/2012  
 Inspection Date: 03/02/2006  
 Violation Code: 6HV3102  
 Violation: OPER. PERMIT NOT CURRENT/ONSITE  
 Violation Citation: Current Operating Permit not available at facility. 25284(a), 25286(a); 2712(i); 68.1003  
 Activity: ACTIVE

Facility Id: 201852  
 Update Date: 11/02/2012  
 Inspection Date: 03/09/2010  
 Violation Code: 6HV3501  
 Violation: NO MONTHLY 0.2 GPH TANK GAUGING TEST  
 Violation Citation: SINGLE WALLED TANKS:OPTION 1: Monthly 0.2 gallon per hour tank gauging test not performed. 2643(b)(1)  
 Activity: ACTIVE

Facility Id: 201852  
 Update Date: 11/02/2012  
 Inspection Date: 03/22/2011  
 Violation Code: 6HV0227  
 Violation: HAZWASTE TANK/CONTAINER W/O LABEL/DATE  
 Violation Citation: Failed to properly label/date hazardous waste container &/or tank. 66262.34(f)  
 Activity: ACTIVE

Facility Id: 201852  
 Update Date: 11/02/2012  
 Inspection Date: 03/22/2011  
 Violation Code: 6HV3107  
 Violation: MONITORING PROCEDURES NOT AVAIL/TO HMD  
 Violation Citation: Monitoring procedures not available/complete/submitted to HMD 2632(b)& (d), 2634(d), 2641(h), 2711(a)(9)  
 Activity: ACTIVE

Facility Id: 201852  
 Update Date: 11/02/2012  
 Inspection Date: 03/09/2005  
 Violation Code: 6HV0132  
 Violation: EPA ID NUMBER NOT OBTAINED/MAINTAINED  
 Violation Citation: Generator of hazardous waste has not obtained/maintained an EPA identification number. CCR 66262.12(a)  
 Activity: ACTIVE

Facility Id: 201852  
 Update Date: 11/02/2012  
 Inspection Date: 03/09/2010  
 Violation Code: 6HV3252  
 Violation: AUDIO&VISUAL ALARMS NOT WORKING OK  
 Violation Citation: All audible and/or visual alarms not functioning properly.

MAP FINDINGS

Map ID  
 Direction  
 Distance  
 Distance (ft.)Site

EDR ID Number  
 EPA ID Number

Database(s)

**BILL GINOS CHEVRON (Continued)**

**U001573118**

2632(c)(2)(B), 2636(f)(1)  
 Activity: ACTIVE

Facility Id: 201852  
 Update Date: 11/02/2012  
 Inspection Date: 03/22/2011  
 Violation Code: 6HV1017  
 Violation: HMBP NOT CERTIFIED ANNUALLY  
 Violation Citation: Business Plan not certified annually. 25505(d) & (e)(2)  
 Activity: ACTIVE

Facility Id: 201852  
 Update Date: 11/02/2012  
 Inspection Date: 02/06/2008  
 Violation Code: 6HV3252  
 Violation: AUDIO&VISUAL ALARMS NOT WORKING OK  
 Violation Citation: All audible and/or visual alarms not functioning properly.  
 2632(c)(2)(B), 2636(f)(1)  
 Activity: ACTIVE

Facility Id: 201852  
 Update Date: 11/02/2012  
 Inspection Date: 02/06/2008  
 Violation Code: 6HV1018  
 Violation: INVENTORY INCOMPLETE/NOT AMENDED  
 Violation Citation: Inventory not amended for 100% increase of hazardous material onsite  
 or inventory is incomplete. 25509, 25510  
 Activity: ACTIVE

Facility Id: 201852  
 Update Date: 11/02/2012  
 Inspection Date: 03/02/2006  
 Violation Code: 6HV3107  
 Violation: MONITORING PROCEDURES NOT AVAIL/TO HMD  
 Violation Citation: Monitoring procedures not available/complete/submitted to HMD 2632(b)&  
 (d), 2634(d), 2641(h), 2711(a)(9)  
 Activity: ACTIVE

Facility Id: 201852  
 Update Date: 11/02/2012  
 Inspection Date: 03/02/2006  
 Violation Code: 6HV3501  
 Violation: NO MONTHLY 0.2 GPH TANK GAUGING TEST  
 Violation Citation: SINGLE WALLED TANKS:OPTION 1: Monthly 0.2 gallon per hour tank gauging  
 test not performed. 2643(b)(1)  
 Activity: ACTIVE

Facility Id: 201852  
 Update Date: 11/02/2012  
 Inspection Date: 03/02/2006  
 Violation Code: 6HV3101  
 Violation: UPF PERMIT NOT CURRENT/ONSITE  
 Violation Citation: Current UPF permit not obtained/not available. 25284; 68.905, 68.1003,  
 68.1005  
 Activity: ACTIVE

Facility Id: 201852

MAP FINDINGS

Map ID  
 Direction  
 Distance  
 Distance (ft.)Site

EDR ID Number  
 EPA ID Number

Database(s)

**BILL GINOS CHEVRON (Continued)**

**U001573118**

Update Date: 11/02/2012  
 Inspection Date: 03/22/2011  
 Violation Code: 6HV3108  
 Violation: UST ER RESPONSE PLAN NOT COMPLETE/AVAIL  
 Violation Citation: Emergency Response Plan is not available/complete. 25289(b); 2632(b), 2634(e), 2641(h)  
 Activity: ACTIVE

Facility Id: 201852  
 Update Date: 11/02/2012  
 Inspection Date: 03/22/2011  
 Violation Code: 6HV3251  
 Violation: MONITOR IN ALARM AT START OF INSPECTION  
 Violation Citation: Monitor in alarm at beginning of inspection. Alarm not investigated, recorded or reported. 2632 (c)(2)(B), 2650(e)(3)&(4), 2630(d)  
 Activity: ACTIVE

Facility Id: 201852  
 Business Type: 6HK28  
 EPA Id Number: CAL000359513  
 APN: 461-210-12-00  
 Last HMMD Inspection: 03/13/2012  
 Permit Status: OPEN  
 Permit Expiration: 05/31/2013  
 Facility Owner: NASH MAROKI  
 Facility Address: 6011 MISSION GORGE RD  
 Facility City: SAN DIEGO  
 Facility State: CA  
 Facility Zip: 92120  
 UST Owner: C W GINOS  
 Handle Regulated Hazmat: N  
 Own Or Operate UST: N  
 Subject To APSA: Not reported  
 Generate Haz Waste: Not reported  
 Treat Haz Waste: Not reported  
 Generate Medical Waste: Not reported

UST:

UST Name: UNDERGROUND TANK 112334 T001  
 Last Update: 2012-11-02 14:17:38  
 Permit Number: 201852  
 Tank Type: SINGLE WALL  
 Additional Id: RT2433  
 Capacity Gallons: 8000  
 UST Contents: DIESEL  
 Other Content Info: DIESEL  
 Reg Status: ACTIVE  
 Remove Close Date: Not reported  
 Year Installed: 1983-01-01 00:00:00  
 Pipe Type: DOUBLE WALL  
 Delivery System: PRESSURE  
 Monitor Code: 14  
 UST Monitor Method: SW TANK DW PRESSURE PIPE W/ RESTRICTIVE LLD + CERT ATG: IN-TANK TEST MONTHLY, PIPE TEST ANN 0.1 GAL/HR OR MO 0.2 GAL/HR

UST Name: UNDERGROUND TANK 112334 T006  
 Last Update: 2012-11-02 14:17:38

MAP FINDINGS

Map ID  
 Direction  
 Distance  
 Distance (ft.)Site

EDR ID Number  
 EPA ID Number

Database(s)

**BILL GINOS CHEVRON (Continued)**

**U001573118**

Permit Number: 201852  
 Tank Type: DOUBLE WALL  
 Additional Id: RT2433  
 Capacity Gallons: 8000  
 UST Contents: PREMIUM UNLEADED  
 Other Content Info: PREMIUM UNLEADED  
 Reg Status: ACTIVE  
 Remove Close Date: Not reported  
 Year Installed: 1987-01-01 00:00:00  
 Pipe Type: DOUBLE WALL  
 Delivery System: PRESSURE  
 Monitor Code: 31A  
 UST Monitor Method: DW TANK, DW PRESSURIZED PIPE W/ DRY TANK ANNULAR; POSITIVE SHUT-OFF & FAILSAFE, 3.0LLD; UDC W/ POSITIVE SHUT-OFF

UST Name: UNDERGROUND TANK 112334 T007  
 Last Update: 2012-11-02 14:17:38  
 Permit Number: 201852  
 Tank Type: DOUBLE WALL  
 Additional Id: RT2433  
 Capacity Gallons: 8000  
 UST Contents: REGULAR UNLEADED  
 Other Content Info: REGULAR UNLEADED  
 Reg Status: ACTIVE  
 Remove Close Date: Not reported  
 Year Installed: 1987-01-01 00:00:00  
 Pipe Type: DOUBLE WALL  
 Delivery System: PRESSURE  
 Monitor Code: 31A  
 UST Monitor Method: DW TANK, DW PRESSURIZED PIPE W/ DRY TANK ANNULAR; POSITIVE SHUT-OFF & FAILSAFE, 3.0LLD; UDC W/ POSITIVE SHUT-OFF

UST Name: UNDERGROUND TANK 112334 T008  
 Last Update: 2012-11-02 14:17:38  
 Permit Number: 201852  
 Tank Type: DOUBLE WALL  
 Additional Id: RT2433  
 Capacity Gallons: 8000  
 UST Contents: REGULAR UNLEADED  
 Other Content Info: REGULAR UNLEADED  
 Reg Status: ACTIVE  
 Remove Close Date: Not reported  
 Year Installed: 1987-01-01 00:00:00  
 Pipe Type: DOUBLE WALL  
 Delivery System: PRESSURE  
 Monitor Code: 31A  
 UST Monitor Method: DW TANK, DW PRESSURIZED PIPE W/ DRY TANK ANNULAR; POSITIVE SHUT-OFF & FAILSAFE, 3.0LLD; UDC W/ POSITIVE SHUT-OFF

Active Permits:  
 Facility Id: 201852  
 Update Date: 11/02/2012  
 Case Number: 68476-34-6  
 Name: DIESEL FUEL  
 Other Information: UNDERGROUND TANK 112334 T001  
 Material Waste: Material  
 Hazardous Categories 1: FIRE

MAP FINDINGS

Map ID  
 Direction  
 Distance  
 Distance (ft.)Site

EDR ID Number  
 EPA ID Number

Database(s)

**BILL GINOS CHEVRON (Continued)**

**U001573118**

Hazardous Categories 2: CHRONIC

Facility Id: 201852  
 Update Date: 11/02/2012  
 Case Number: 8006-61-9  
 Name: PREMIUM UNLEADED  
 Other Information: UNDERGROUND TANK 112334 T006  
 Material Waste: Material  
 Hazardous Categories 1: FIRE  
 Hazardous Categories 2: Not reported

Facility Id: 201852  
 Update Date: 11/02/2012  
 Case Number: 68476-85-7  
 Name: PROPANE  
 Other Information: Not reported  
 Material Waste: Material  
 Hazardous Categories 1: FIRE  
 Hazardous Categories 2: PRESSURE RELEASE

Facility Id: 201852  
 Update Date: 11/02/2012  
 Case Number: 8006-61-9  
 Name: REGULAR UNLEADED  
 Other Information: UNDERGROUND TANK 112334 T008  
 Material Waste: Material  
 Hazardous Categories 1: FIRE  
 Hazardous Categories 2: Not reported

Facility Id: 201852  
 Update Date: 11/02/2012  
 Case Number: Not reported  
 Name: WASTE 352 ORGANIC SOLIDS (OTHER)  
 Other Information: FUEL FILTERS  
 Material Waste: Waste  
 Hazardous Categories 1: Not reported  
 Hazardous Categories 2: Not reported

Facility Id: 201852  
 Update Date: 11/02/2012  
 Case Number: 8006-61-9  
 Name: REGULAR UNLEADED  
 Other Information: UNDERGROUND TANK 112334 T007  
 Material Waste: Material  
 Hazardous Categories 1: FIRE  
 Hazardous Categories 2: Not reported

Facility Id: 201852  
 Update Date: 11/02/2012  
 Case Number: Not reported  
 Name: WASTE 134 AQUEOUS SOL'N W/LESS 10% ORG  
 Other Information: WATER & FUEL  
 Material Waste: Waste  
 Hazardous Categories 1: Not reported  
 Hazardous Categories 2: Not reported



MAP FINDINGS

Map ID  
 Direction  
 Distance  
 Distance (ft.)Site

EDR ID Number

Database(s) EPA ID Number

**BILL GINOS CHEVRON (Continued)**

**U001573118**

Violations Active Permits:

Facility Id: 201852  
 Update Date: 11/02/2012  
 Inspection Date: 03/09/2005  
 Violation Code: 6HV3501  
 Violation: NO MONTHLY 0.2 GPH TANK GAUGING TEST  
 Violation Citation: SINGLE WALLED TANKS:OPTION 1: Monthly 0.2 gallon per hour tank gauging test not performed. 2643(b)(1)  
 Activity: ACTIVE

Facility Id: 201852  
 Update Date: 11/02/2012  
 Inspection Date: 02/06/2008  
 Violation Code: 6HV3257  
 Violation: 2NDRY CONTAINMENT NOT LIQUID FREE  
 Violation Citation: Secondary containment system components not liquid free. 2631(d)(4)  
 Activity: ACTIVE

Facility Id: 201852  
 Update Date: 11/02/2012  
 Inspection Date: 03/02/2006  
 Violation Code: 6HV3105  
 Violation: NO CURRENT FINANCIAL RESPONSIBILITY  
 Violation Citation: Current evidence of financial responsibility not available. 25292.2(a), 25299.33; 2809  
 Activity: ACTIVE

Facility Id: 201852  
 Update Date: 11/02/2012  
 Inspection Date: 03/13/2012  
 Violation Code: 6HV3114  
 Violation: 2NDRY CONT TEST NOT DONE/SENT TO CUPA  
 Violation Citation: Secondary containment testing not done at 6/36 months and/or not sent to CUPA within 30 days. 25284.1; 2637(a)&(e)  
 Activity: ACTIVE

Facility Id: 201852  
 Update Date: 11/02/2012  
 Inspection Date: 03/09/2005  
 Violation Code: 6HV0401  
 Violation: TRAINING RECORDS UNAVAILABLE  
 Violation Citation: Personnel training records are not maintained to document compliance with requirements for current and former employees. CCR 66265.16(d)&(e)  
 Activity: ACTIVE

Facility Id: 201852  
 Update Date: 11/02/2012  
 Inspection Date: 03/09/2010  
 Violation Code: 6HV3414  
 Violation: NO PUMP SHUT-DOWN/STOP FLOW FOR OTHER  
 Violation Citation: DOUBLE WALLED PRESSURIZED PIPING-Including Under Dispenser Containment (UDC):OPTION 2: No pump shut down & fail safe for other pipe secondary containment. 2636(f)(5)  
 Activity: ACTIVE

Facility Id: 201852

MAP FINDINGS

Map ID  
 Direction  
 Distance  
 Distance (ft.)Site

EDR ID Number

Database(s) EPA ID Number

**BILL GINOS CHEVRON (Continued)**

**U001573118**

Update Date: 11/02/2012  
 Inspection Date: 03/22/2011  
 Violation Code: 6HV3104  
 Violation: FORMS A & B NOT AVAIL./SUBMITTED  
 Violation Citation: CUPA UST form(s) A and/or B not available/complete/submitted to HMD. 25286(a); 2711  
 Activity: ACTIVE

Facility Id: 201852  
 Update Date: 11/02/2012  
 Inspection Date: 03/05/2009  
 Violation Code: 6HV3257  
 Violation: 2NDRY CONTAINMENT NOT LIQUID FREE  
 Violation Citation: Secondary containment system components not liquid free. 2631(d)(4)  
 Activity: ACTIVE

Facility Id: 201852  
 Update Date: 11/02/2012  
 Inspection Date: 03/22/2011  
 Violation Code: 6HV1013  
 Violation: HMBP NOT AVAILABLE FOR REVIEW  
 Violation Citation: Copy of HMBP not onsite for inspector's review. 25505(e)  
 Activity: ACTIVE

Facility Id: 201852  
 Update Date: 11/02/2012  
 Inspection Date: 03/09/2005  
 Violation Code: 6HV3114  
 Violation: 2NDRY CONT TEST NOT DONE/SENT TO CUPA  
 Violation Citation: Secondary containment testing not done at 6/36 months and/or not sent to CUPA within 30 days. 25284.1; 2637(a)&(e)  
 Activity: ACTIVE

Facility Id: 201852  
 Update Date: 11/02/2012  
 Inspection Date: 03/09/2005  
 Violation Code: 6HV3405  
 Violation: LLD DOESN'T DETECT 3.0 GPH OR EQUIVA  
 Violation Citation: DOUBLE WALLED PRESSURIZED PIPING: OPTION 3-Line leak detector does not detect 3.0 gph or equivalent? 2636(f)(2)  
 Activity: ACTIVE

Facility Id: 201852  
 Update Date: 11/02/2012  
 Inspection Date: 03/02/2006  
 Violation Code: 6HV3102  
 Violation: OPER. PERMIT NOT CURRENT/ONSITE  
 Violation Citation: Current Operating Permit not available at facility. 25284(a), 25286(a); 2712(i); 68.1003  
 Activity: ACTIVE

Facility Id: 201852  
 Update Date: 11/02/2012  
 Inspection Date: 03/09/2010  
 Violation Code: 6HV3501  
 Violation: NO MONTHLY 0.2 GPH TANK GAUGING TEST  
 Violation Citation: SINGLE WALLED TANKS:OPTION 1: Monthly 0.2 gallon per hour tank gauging

MAP FINDINGS

Map ID  
 Direction  
 Distance  
 Distance (ft.)Site

EDR ID Number  
 EPA ID Number

Database(s)

**BILL GINOS CHEVRON (Continued)**

**U001573118**

test not performed. 2643(b)(1)  
 Activity: ACTIVE

Facility Id: 201852  
 Update Date: 11/02/2012  
 Inspection Date: 03/22/2011  
 Violation Code: 6HV0227  
 Violation: HAZWASTE TANK/CONTAINER W/O LABEL/DATE  
 Violation Citation: Failed to properly label/date hazardous waste container &/or tank. 66262.34(f)  
 Activity: ACTIVE

Facility Id: 201852  
 Update Date: 11/02/2012  
 Inspection Date: 03/22/2011  
 Violation Code: 6HV3107  
 Violation: MONITORING PROCEDURES NOT AVAIL/TO HMD  
 Violation Citation: Monitoring procedures not available/complete/submitted to HMD 2632(b)& (d), 2634(d), 2641(h), 2711(a)(9)  
 Activity: ACTIVE

Facility Id: 201852  
 Update Date: 11/02/2012  
 Inspection Date: 03/09/2005  
 Violation Code: 6HV0132  
 Violation: EPA ID NUMBER NOT OBTAINED/MAINTAINED  
 Violation Citation: Generator of hazardous waste has not obtained/maintained an EPA identification number. CCR 66262.12(a)  
 Activity: ACTIVE

Facility Id: 201852  
 Update Date: 11/02/2012  
 Inspection Date: 03/09/2010  
 Violation Code: 6HV3252  
 Violation: AUDIO&VISUAL ALARMS NOT WORKING OK  
 Violation Citation: All audible and/or visual alarms not functioning properly. 2632(c)(2)(B), 2636(f)(1)  
 Activity: ACTIVE

Facility Id: 201852  
 Update Date: 11/02/2012  
 Inspection Date: 03/22/2011  
 Violation Code: 6HV1017  
 Violation: HMBP NOT CERTIFIED ANNUALLY  
 Violation Citation: Business Plan not certified annually. 25505(d) & (e)(2)  
 Activity: ACTIVE

Facility Id: 201852  
 Update Date: 11/02/2012  
 Inspection Date: 02/06/2008  
 Violation Code: 6HV3252  
 Violation: AUDIO&VISUAL ALARMS NOT WORKING OK  
 Violation Citation: All audible and/or visual alarms not functioning properly. 2632(c)(2)(B), 2636(f)(1)  
 Activity: ACTIVE

Facility Id: 201852

MAP FINDINGS

Map ID  
 Direction  
 Distance  
 Distance (ft.)Site

EDR ID Number

Database(s) EPA ID Number

**BILL GINOS CHEVRON (Continued)**

**U001573118**

Update Date: 11/02/2012  
 Inspection Date: 02/06/2008  
 Violation Code: 6HV1018  
 Violation: INVENTORY INCOMPLETE/NOT AMENDED  
 Violation Citation: Inventory not amended for 100% increase of hazardous material onsite or inventory is incomplete. 25509, 25510  
 Activity: ACTIVE

Facility Id: 201852  
 Update Date: 11/02/2012  
 Inspection Date: 03/02/2006  
 Violation Code: 6HV3107  
 Violation: MONITORING PROCEDURES NOT AVAIL/TO HMD  
 Violation Citation: Monitoring procedures not available/complete/submitted to HMD 2632(b)&(d), 2634(d), 2641(h), 2711(a)(9)  
 Activity: ACTIVE

Facility Id: 201852  
 Update Date: 11/02/2012  
 Inspection Date: 03/02/2006  
 Violation Code: 6HV3501  
 Violation: NO MONTHLY 0.2 GPH TANK GAUGING TEST  
 Violation Citation: SINGLE WALLED TANKS:OPTION 1: Monthly 0.2 gallon per hour tank gauging test not performed. 2643(b)(1)  
 Activity: ACTIVE

Facility Id: 201852  
 Update Date: 11/02/2012  
 Inspection Date: 03/02/2006  
 Violation Code: 6HV3101  
 Violation: UPF PERMIT NOT CURRENT/ONSITE  
 Violation Citation: Current UPF permit not obtained/not available. 25284; 68.905, 68.1003, 68.1005  
 Activity: ACTIVE

Facility Id: 201852  
 Update Date: 11/02/2012  
 Inspection Date: 03/22/2011  
 Violation Code: 6HV3108  
 Violation: UST ER RESPONSE PLAN NOT COMPLETE/AVAIL  
 Violation Citation: Emergency Response Plan is not available/complete. 25289(b); 2632(b), 2634(e), 2641(h)  
 Activity: ACTIVE

Facility Id: 201852  
 Update Date: 11/02/2012  
 Inspection Date: 03/22/2011  
 Violation Code: 6HV3251  
 Violation: MONITOR IN ALARM AT START OF INSPECTION  
 Violation Citation: Monitor in alarm at beginning of inspection. Alarm not investigated, recorded or reported. 2632 (c)(2)(B), 2650(e)(3)&(4), 2630(d)  
 Activity: ACTIVE

[Click this hyperlink](#) while viewing on your computer to access 3 additional CA\_HMMD: record(s) in the EDR Site Report.

MAP FINDINGS

Map ID  
 Direction  
 Distance  
 Distance (ft.)Site

EDR ID Number  
 Database(s) EPA ID Number

21 **USAR CNTR SAN DIEGO**

**CA ENVIROSTOR**

**S107737506  
 N/A**

**SAN DIEGO, CA**

ENVIROSTOR:

Facility ID: 80000490  
 Status: Inactive - Needs Evaluation  
 Status Date: 07/01/2005  
 Site Code: Not reported  
 Site Type: Military Evaluation  
 Site Type Detailed: FUDS  
 Acres: Not reported  
 NPL: NO  
 Regulatory Agencies: SMBRP  
 Lead Agency: SMBRP  
 Program Manager: Not reported  
 Supervisor: Douglas Bautista  
 Division Branch: Cleanup Cypress  
 Assembly: 79  
 Senate: 39  
 Special Program: Not reported  
 Restricted Use: NO  
 Site Mgmt Req: NONE SPECIFIED  
 Funding: DERA  
 Latitude: 32.78361  
 Longitude: -117.1002  
 APN: NONE SPECIFIED  
 Past Use: NONE SPECIFIED  
 Potential COC: NONE SPECIFIED  
 Confirmed COC: NONE SPECIFIED  
 Potential Description: NONE SPECIFIED  
 Alias Name: CA99799F564300  
 Alias Type: Federal Facility ID  
 Alias Name: J09CA0656  
 Alias Type: INPR  
 Alias Name: 80000490  
 Alias Type: Envirostor ID Number

Completed Info:

Completed Area Name: Not reported  
 Completed Sub Area Name: Not reported  
 Completed Document Type: Not reported  
 Completed Date: Not reported  
 Comments: Not reported  
  
 Future Area Name: Not reported  
 Future Sub Area Name: Not reported  
 Future Document Type: Not reported  
 Future Due Date: Not reported  
 Schedule Area Name: Not reported  
 Schedule Sub Area Name: Not reported  
 Schedule Document Type: Not reported  
 Schedule Due Date: Not reported  
 Schedule Revised Date: Not reported

MAP FINDINGS

Map ID			EDR ID Number
Direction			
Distance			
Distance (ft.)	Site	Database(s)	EPA ID Number

21	<b>AUTOMOTIVE FLEET SERVICE INC</b> <b>6029 FAIRMOUNT AVE</b> <b>SAN DIEGO, CA 92120</b>	<b>RCRA-SQG</b> <b>FINDS</b> <b>CA HIST UST</b> <b>CA SWEEPS UST</b> <b>CA San Diego Co. HMMD</b> <b>CA HAZNET</b>	<b>1000335030</b> <b>CAD981974389</b>
----	--	---	--

RCRA-SQG:

Date form received by agency: 04/23/1987

Facility name: AUTOMOTIVE FLEET SERVICE INC

Facility address: 6029 FAIRMOUNT AVE  
SAN DIEGO, CA 92120

EPA ID: CAD981974389

Contact: ENVIRONMENTAL MANAGER

Contact address: 6029 FAIRMOUNT AVE  
SAN DIEGO, CA 92120

Contact country: US

Contact telephone: (619) 283-0133

Contact email: Not reported

EPA Region: 09

Classification: Small Small Quantity Generator

Description: Handler: generates more than 100 and less than 1000 kg of hazardous waste during any calendar month and accumulates less than 6000 kg of hazardous waste at any time; or generates 100 kg or less of hazardous waste during any calendar month, and accumulates more than 1000 kg of hazardous waste at any time

Owner/Operator Summary:

Owner/operator name: JOHN RICHARD

Owner/operator address: NOT REQUIRED  
NOT REQUIRED, ME 99999

Owner/operator country: Not reported

Owner/operator telephone: (415) 555-1212

Legal status: Private

Owner/Operator Type: Owner

Owner/Op start date: Not reported

Owner/Op end date: Not reported

Owner/operator name: NOT REQUIRED

Owner/operator address: NOT REQUIRED  
NOT REQUIRED, ME 99999

Owner/operator country: Not reported

Owner/operator telephone: (415) 555-1212

Legal status: Private

Owner/Operator Type: Operator

Owner/Op start date: Not reported

Owner/Op end date: Not reported

Handler Activities Summary:

U.S. importer of hazardous waste: No

Mixed waste (haz. and radioactive): No

Recycler of hazardous waste: No

Transporter of hazardous waste: No

Treater, storer or disposer of HW: No

Underground injection activity: No

On-site burner exemption: No

Furnace exemption: No

Used oil fuel burner: No

MAP FINDINGS

Map ID  
 Direction  
 Distance  
 Distance (ft.)Site

EDR ID Number  
 EPA ID Number

Database(s)

**AUTOMOTIVE FLEET SERVICE INC (Continued)**

**1000335030**

Used oil processor: No  
 User oil refiner: No  
 Used oil fuel marketer to burner: No  
 Used oil Specification marketer: No  
 Used oil transfer facility: No  
 Used oil transporter: No

Violation Status: No violations found

**FINDS:**

Registry ID: 110002761422

**Environmental Interest/Information System**

California Hazardous Waste Tracking System - Datamart (HWTS-DATAMART) provides California with information on hazardous waste shipments for generators, transporters, and treatment, storage, and disposal facilities.

RCRAInfo is a national information system that supports the Resource Conservation and Recovery Act (RCRA) program through the tracking of events and activities related to facilities that generate, transport, and treat, store, or dispose of hazardous waste. RCRAInfo allows RCRA program staff to track the notification, permit, compliance, and corrective action activities required under RCRA.

**HIST UST:**

Region: STATE  
 Facility ID: 00000054070  
 Facility Type: Other  
 Other Type: REPAIR  
 Contact Name: JOHN RICHMOND  
 Telephone: 6192830133  
 Owner Name: GAINES PLUMBING CO.  
 Owner Address: 5975 FAIRMOUNT AVE.  
 Owner City,St,Zip: SAN DIEGO, CA 92120  
 Total Tanks: 0000

Tank Num: 001  
 Container Num: 1  
 Year Installed: Not reported  
 Tank Capacity: 00000000  
 Tank Used for: PRODUCT  
 Type of Fuel: REGULAR  
 Container Construction Thickness: Not reported  
 Leak Detection: None

Tank Num: 002  
 Container Num: 2  
 Year Installed: Not reported  
 Tank Capacity: 00000000  
 Tank Used for: PRODUCT  
 Type of Fuel: 06  
 Container Construction Thickness: Not reported  
 Leak Detection: None

MAP FINDINGS

Map ID  
 Direction  
 Distance  
 Distance (ft.)Site

EDR ID Number

Database(s) EPA ID Number

**AUTOMOTIVE FLEET SERVICE INC (Continued)**

**1000335030**

SWEEPS UST:

Status: Active  
 Comp Number: 15538  
 Number: 9  
 Board Of Equalization: Not reported  
 Referral Date: Not reported  
 Action Date: 06-26-92  
 Created Date: 02-29-88  
 Owner Tank Id: Not reported  
 SWRCB Tank Id: Not reported  
 Tank Status: Not reported  
 Capacity: Not reported  
 Active Date: Not reported  
 Tank Use: Not reported  
 STG: Not reported  
 Content: Not reported  
 Number Of Tanks: Not reported

Status: Not reported  
 Comp Number: 15538  
 Number: Not reported  
 Board Of Equalization: Not reported  
 Referral Date: Not reported  
 Action Date: Not reported  
 Created Date: Not reported  
 Owner Tank Id: Not reported  
 SWRCB Tank Id: 37-000-015538-000001  
 Tank Status: Not reported  
 Capacity: 2000  
 Active Date: Not reported  
 Tank Use: M.V. FUEL  
 STG: PRODUCT  
 Content: REG UNLEADED  
 Number Of Tanks: 4

Status: Not reported  
 Comp Number: 15538  
 Number: Not reported  
 Board Of Equalization: Not reported  
 Referral Date: Not reported  
 Action Date: Not reported  
 Created Date: Not reported  
 Owner Tank Id: Not reported  
 SWRCB Tank Id: 37-000-015538-000002  
 Tank Status: Not reported  
 Capacity: 2000  
 Active Date: Not reported  
 Tank Use: M.V. FUEL  
 STG: PRODUCT  
 Content: REG UNLEADED  
 Number Of Tanks: Not reported

Status: Not reported  
 Comp Number: 15538  
 Number: Not reported  
 Board Of Equalization: Not reported  
 Referral Date: Not reported



MAP FINDINGS

Map ID  
 Direction  
 Distance  
 Distance (ft.)Site

EDR ID Number  
 EPA ID Number

Database(s)

**AUTOMOTIVE FLEET SERVICE INC (Continued)**

**1000335030**

Action Date: Not reported  
 Created Date: Not reported  
 Owner Tank Id: Not reported  
 SWRCB Tank Id: 37-000-015538-000003  
 Tank Status: Not reported  
 Capacity: 1000  
 Active Date: Not reported  
 Tank Use: M.V. FUEL  
 STG: PRODUCT  
 Content: REG UNLEADED  
 Number Of Tanks: Not reported

Status: Not reported  
 Comp Number: 15538  
 Number: Not reported  
 Board Of Equalization: Not reported  
 Referral Date: Not reported  
 Action Date: Not reported  
 Created Date: Not reported  
 Owner Tank Id: Not reported  
 SWRCB Tank Id: 37-000-015538-000004  
 Tank Status: Not reported  
 Capacity: 550  
 Active Date: Not reported  
 Tank Use: M.V. FUEL  
 STG: PRODUCT  
 Content: LEADED  
 Number Of Tanks: Not reported

**SAN DIEGO CO. HMMD:**

Facility Id: 126158  
 Business Type: 6HK26  
 EPA Id Number: CAL000659664  
 APN: 461-160-03-00  
 Last HMMD Inspection: 03/03/1993  
 Permit Status: INAC  
 Permit Expiration: 03/03/1993  
 Facility Owner: Not reported  
 Facility Address: Not reported  
 Facility City: Not reported  
 Facility State: Not reported  
 Facility Zip: Not reported  
 UST Owner: Not reported  
 Handle Regulated Hazmat: Not reported  
 Own Or Operate UST: Not reported  
 Subject To APSA: Not reported  
 Generate Haz Waste: Y  
 Treat Haz Waste: Not reported  
 Generate Medical Waste: Not reported

Facility Id: 115538  
 Business Type: 6HK26  
 EPA Id Number: CAD981974389  
 APN: 461-160-03-00  
 Last HMMD Inspection: 08/06/2012  
 Permit Status: OPEN  
 Permit Expiration: 06/30/2013

MAP FINDINGS

Map ID  
 Direction  
 Distance  
 Distance (ft.)Site

EDR ID Number  
 EPA ID Number

Database(s)

**AUTOMOTIVE FLEET SERVICE INC (Continued)**

**1000335030**

Facility Owner: JOHN RICHMOND  
 Facility Address: 6029 FAIRMOUNT AV  
 Facility City: SAN DIEGO  
 Facility State: CA  
 Facility Zip: 92120  
 UST Owner: GAINES PLUMBING CO.  
 Handle Regulated Hazmat: Y  
 Own Or Operate UST: Not reported  
 Subject To APSA: Not reported  
 Generate Haz Waste: Y  
 Treat Haz Waste: Not reported  
 Generate Medical Waste: Not reported

UST:

UST Name: UNDERGROUND TANK 115538 T001  
 Last Update: 2012-11-02 14:17:38  
 Permit Number: 115538  
 Tank Type: SINGLE WALL  
 Additional Id: 1  
 Capacity Gallons: 2000  
 UST Contents: REGULAR UNLEADED  
 Other Content Info: REGULAR UNLEADED  
 Reg Status: REMOVED  
 Remove Close Date: 1986-11-08 00:00:00  
 Year Installed: Not reported  
 Pipe Type: Not reported  
 Delivery System: Not reported  
 Monitor Code: 90  
 UST Monitor Method: NO MONITORING ALTERNATIVE SELECTED. VERIFY AND ENTER MONITORING ALTERNATIVE DURING INSPECTION.

UST Name: UNDERGROUND TANK 115538 T002  
 Last Update: 2012-11-02 14:17:38  
 Permit Number: 115538  
 Tank Type: SINGLE WALL  
 Additional Id: 2  
 Capacity Gallons: 2000  
 UST Contents: REGULAR UNLEADED  
 Other Content Info: REGULAR UNLEADED  
 Reg Status: REMOVED  
 Remove Close Date: 1986-11-08 00:00:00  
 Year Installed: Not reported  
 Pipe Type: Not reported  
 Delivery System: Not reported  
 Monitor Code: 90  
 UST Monitor Method: NO MONITORING ALTERNATIVE SELECTED. VERIFY AND ENTER MONITORING ALTERNATIVE DURING INSPECTION.

UST Name: UNDERGROUND TANK 115538 T003  
 Last Update: 2012-11-02 14:17:38  
 Permit Number: 115538  
 Tank Type: SINGLE WALL  
 Additional Id: Not reported  
 Capacity Gallons: 1000  
 UST Contents: REGULAR UNLEADED  
 Other Content Info: REGULAR UNLEADED  
 Reg Status: REMOVED  
 Remove Close Date: 1987-01-12 00:00:00

MAP FINDINGS

Map ID  
 Direction  
 Distance  
 Distance (ft.)Site

EDR ID Number

Database(s) EPA ID Number

**AUTOMOTIVE FLEET SERVICE INC (Continued)**

**1000335030**

Year Installed: Not reported  
 Pipe Type: Not reported  
 Delivery System: Not reported  
 Monitor Code: 90  
 UST Monitor Method: NO MONITORING ALTERNATIVE SELECTED. VERIFY AND ENTER MONITORING ALTERNATIVE DURING INSPECTION.

UST Name: UNDERGROUND TANK 115538 T004  
 Last Update: 2012-11-02 14:17:38  
 Permit Number: 115538  
 Tank Type: SINGLE WALL  
 Additional Id: Not reported  
 Capacity Gallons: 550  
 UST Contents: LEADED  
 Other Content Info: LEADED  
 Reg Status: REMOVED  
 Remove Close Date: 1987-01-12 00:00:00  
 Year Installed: Not reported  
 Pipe Type: Not reported  
 Delivery System: Not reported  
 Monitor Code: 90  
 UST Monitor Method: NO MONITORING ALTERNATIVE SELECTED. VERIFY AND ENTER MONITORING ALTERNATIVE DURING INSPECTION.

**Active Permits:**

Facility Id: 115538  
 Update Date: 11/02/2012  
 Case Number: Not reported  
 Name: WASTE 213 HYDROCARBON SOLVENTS  
 Other Information: PARTS CLEANER UNIT  
 Material Waste: Waste  
 Hazardous Categories 1: Not reported  
 Hazardous Categories 2: Not reported

Facility Id: 115538  
 Update Date: 11/02/2012  
 Case Number: Not reported  
 Name: WASTE 221 WASTE OIL & MIXED OIL  
 Other Information: FROM CARS' OIL CHANGES  
 Material Waste: Waste  
 Hazardous Categories 1: Not reported  
 Hazardous Categories 2: Not reported

Facility Id: 115538  
 Update Date: 11/02/2012  
 Case Number: Not reported  
 Name: ETHYLENE GLYCOL  
 Other Information: ANTIFREEZE  
 Material Waste: Material  
 Hazardous Categories 1: ACUTE  
 Hazardous Categories 2: Not reported

Facility Id: 115538  
 Update Date: 11/02/2012  
 Case Number: Not reported  
 Name: WASTE 132 AQUEOUS SOL'N WITH METALS  
 Other Information: SPENT COOLANT

MAP FINDINGS

Map ID  
 Direction  
 Distance  
 Distance (ft.)Site

EDR ID Number

Database(s) EPA ID Number

**AUTOMOTIVE FLEET SERVICE INC (Continued)**

**1000335030**

Material Waste: Waste  
 Hazardous Categories 1: Not reported  
 Hazardous Categories 2: Not reported

Facility Id: 115538  
 Update Date: 11/02/2012  
 Case Number: Not reported  
 Name: WASTE 888 USED OIL FILTERS  
 Other Information: VORTEX  
 Material Waste: Waste  
 Hazardous Categories 1: Not reported  
 Hazardous Categories 2: Not reported

Facility Id: 115538  
 Update Date: 11/02/2012  
 Case Number: 7782-44-7  
 Name: OXYGEN (COMPRESSED GAS)  
 Other Information: Not reported  
 Material Waste: Material  
 Hazardous Categories 1: PRESSURE RELEASE  
 Hazardous Categories 2: Not reported

Facility Id: 115538  
 Update Date: 11/02/2012  
 Case Number: 8002-05-9  
 Name: OIL, LUBRICATING: MOTOR OIL  
 Other Information: Not reported  
 Material Waste: Material  
 Hazardous Categories 1: ACUTE  
 Hazardous Categories 2: Not reported

Violations Active Permits:

Facility Id: 115538  
 Update Date: 11/02/2012  
 Inspection Date: 08/23/2004  
 Violation Code: 6HV0204  
 Violation: WASTE CONTAINER:IMPROPER MGMT  
 Violation Citation: Hazardous waste storage container is not handled or stored in a manner which will prevent leaks or rupture. CCR 66265.173  
 Activity: ACTIVE

Facility Id: 115538  
 Update Date: 11/02/2012  
 Inspection Date: 11/12/2009  
 Violation Code: 6HV0227  
 Violation: HAZWASTE TANK/CONTAINER W/O LABEL/DATE  
 Violation Citation: Failed to properly label/date hazardous waste container &/or tank. 66262.34(f)  
 Activity: ACTIVE

Facility Id: 115538  
 Update Date: 11/02/2012  
 Inspection Date: 11/28/2007  
 Violation Code: 6HV0227  
 Violation: HAZWASTE TANK/CONTAINER W/O LABEL/DATE  
 Violation Citation: Failed to properly label/date hazardous waste container &/or tank. 66262.34(f)

MAP FINDINGS

Map ID  
 Direction  
 Distance  
 Distance (ft.)Site

EDR ID Number  
 EPA ID Number

Database(s)

**AUTOMOTIVE FLEET SERVICE INC (Continued)**

**1000335030**

Activity: ACTIVE

Facility Id: 115538  
 Update Date: 11/02/2012  
 Inspection Date: 03/27/2003  
 Violation Code: 6HV0405  
 Violation: AISLE SPACE IS OBSTRUCTED  
 Violation Citation: An aisle space to allow unobstructed movement of personnel & emergency control equipment is not provided and maintained. CCR 66265.35

Activity: ACTIVE

Facility Id: 115538  
 Update Date: 11/02/2012  
 Inspection Date: 08/23/2004  
 Violation Code: 6HV0210  
 Violation: DID NOT CLEAN SPILL TO FLOOR  
 Violation Citation: Failure to clean up hazardous waste off of floor surface. 66262.10b

Activity: ACTIVE

Facility Id: 115538  
 Update Date: 11/02/2012  
 Inspection Date: 02/24/2006  
 Violation Code: 6HV0204  
 Violation: WASTE CONTAINER:IMPROPER MGMT  
 Violation Citation: Hazardous waste storage container is not handled or stored in a manner which will prevent leaks or rupture. CCR 66265.173

Activity: ACTIVE

Facility Id: 115538  
 Update Date: 11/02/2012  
 Inspection Date: 03/27/2003  
 Violation Code: 6HV0208  
 Violation: STORAGE AREA: NO WEEKLY INSPECTION  
 Violation Citation: Hazardous waste storage area is not being inspected weekly for deteriorated or leaking containers CCR 66265.174

Activity: ACTIVE

**HAZNET:**

envid: 1000335030  
 Year: 2009  
 GEPAID: CAD981974389  
 Contact: JOHN P RICHMOND PRES  
 Telephone: 7607894534  
 Mailing Name: Not reported  
 Mailing Address: 6029 FAIRMOUNT AVE  
 Mailing City,St,Zip: SAN DIEGO, CA 921200000  
 Gen County: Not reported  
 TSD EPA ID: CAD044429835  
 TSD County: Not reported  
 Waste Category: Unspecified solvent mixture  
 Disposal Method: Storage, Bulking, And/Or Transfer Off Site--No Treatment/Reovery (H010-H129) Or (H131-H135)  
 Tons: 0.018  
 Facility County: San Diego

MAP FINDINGS

Map ID  
 Direction  
 Distance  
 Distance (ft.)Site

EDR ID Number

Database(s) EPA ID Number

21

EDR US Hist Auto Stat 1015570464  
 N/A

**6029 FAIRMOUNT AVE  
 SAN DIEGO, CA 92120**

EDR Historical Auto Stations:

Name: AUTOMOTIVE FLEET SERVICE INCORPORATED  
 Year: 1999  
 Address: 6029 FAIRMOUNT AVE

Name: AUTOMOTIVE FLEET SERVICE INCORPORATED  
 Year: 2000  
 Address: 6029 FAIRMOUNT AVE

Name: AUTOMOTIVE FLEET SERVICE  
 Year: 2001  
 Address: 6029 FAIRMOUNT AVE

Name: AUTOMOTIVE FLEET SERVICE  
 Year: 2002  
 Address: 6029 FAIRMOUNT AVE

Name: AUTOMOTIVE FLEET SERVICE INC  
 Year: 2003  
 Address: 6029 FAIRMOUNT AVE

Name: AUTOMOTIVE FLEET SERVICE INC  
 Year: 2004  
 Address: 6029 FAIRMOUNT AVE

Name: AUTOMOTIVE FLEET SERVICE INC  
 Year: 2005  
 Address: 6029 FAIRMOUNT AVE

Name: AUTOMOTIVE FLEET SERVICE INC  
 Year: 2006  
 Address: 6029 FAIRMOUNT AVE

Name: AUTOMOTIVE FLEET SERVICE INC  
 Year: 2007  
 Address: 6029 FAIRMOUNT AVE

Name: AUTOMOTIVE FLEET SERVICE INC  
 Year: 2008  
 Address: 6029 FAIRMOUNT AVE

Name: AUTOMOTIVE FLEET SERVICE INC  
 Year: 2009  
 Address: 6029 FAIRMOUNT AVE

Name: AUTOMOTIVE FLEET SVC INC  
 Year: 2010  
 Address: 6029 FAIRMOUNT AVE

Name: PHOENIX MOTORSPORTS & FABRICATION  
 Year: 2011  
 Address: 6029 FAIRMOUNT AVE

Name: AUTOMOTIVE FLEET SERVICE INC  
 Year: 2012

MAP FINDINGS

Map ID  
 Direction  
 Distance  
 Distance (ft.)Site

EDR ID Number  
 EPA ID Number

Database(s)

(Continued)

1015570464

Address: 6029 FAIRMOUNT AVE

21

**SPIDER'S AIRCRAFT ENGINE SERV.  
 6037 FAIRMOUNT AVE  
 SAN DIEGO, CA 92120**

**CA HIST UST  
 CA SWEEPS UST**

**U001573149  
 N/A**

HIST UST:

Region: STATE  
 Facility ID: 00000035616  
 Facility Type: Not reported  
 Other Type: STORAGE  
 Contact Name: FRANK W. SCHOSSOW JR.  
 Telephone: 6192765320  
 Owner Name: FRANK W. SCHOSSOW JR.  
 Owner Address: 2933 CHICAGO STREET  
 Owner City,St,Zip: SAN DIEGO, CA 92117  
 Total Tanks: 0004

Tank Num: 001  
 Container Num: 1  
 Year Installed: 1976  
 Tank Capacity: 00001000  
 Tank Used for: PRODUCT  
 Type of Fuel: DIESEL  
 Container Construction Thickness: Not reported  
 Leak Detection: Stock Inventor

Tank Num: 002  
 Container Num: 2  
 Year Installed: 1976  
 Tank Capacity: 00001000  
 Tank Used for: PRODUCT  
 Type of Fuel: DIESEL  
 Container Construction Thickness: Not reported  
 Leak Detection: None

Tank Num: 003  
 Container Num: 3  
 Year Installed: 1976  
 Tank Capacity: 00001000  
 Tank Used for: PRODUCT  
 Type of Fuel: DIESEL  
 Container Construction Thickness: Not reported  
 Leak Detection: None

Tank Num: 004  
 Container Num: 4  
 Year Installed: 1976  
 Tank Capacity: 00001000  
 Tank Used for: PRODUCT  
 Type of Fuel: DIESEL  
 Container Construction Thickness: Not reported  
 Leak Detection: None

SWEEPS UST:

Status: Not reported  
 Comp Number: 15976

MAP FINDINGS

Map ID  
 Direction  
 Distance  
 Distance (ft.)Site

EDR ID Number

Database(s) EPA ID Number

**SPIDER'S AIRCRAFT ENGINE SERV. (Continued)**

**U001573149**

Number: Not reported  
 Board Of Equalization: 44-022933  
 Referral Date: Not reported  
 Action Date: Not reported  
 Created Date: Not reported  
 Owner Tank Id: Not reported  
 SWRCB Tank Id: 37-000-015976-000001  
 Tank Status: Not reported  
 Capacity: 1000  
 Active Date: Not reported  
 Tank Use: M.V. FUEL  
 STG: PRODUCT  
 Content: OTHER  
 Number Of Tanks: 4

Status: Not reported  
 Comp Number: 15976  
 Number: Not reported  
 Board Of Equalization: 44-022933  
 Referral Date: Not reported  
 Action Date: Not reported  
 Created Date: Not reported  
 Owner Tank Id: Not reported  
 SWRCB Tank Id: 37-000-015976-000002  
 Tank Status: Not reported  
 Capacity: 1000  
 Active Date: Not reported  
 Tank Use: M.V. FUEL  
 STG: PRODUCT  
 Content: OTHER  
 Number Of Tanks: Not reported

Status: Not reported  
 Comp Number: 15976  
 Number: Not reported  
 Board Of Equalization: 44-022933  
 Referral Date: Not reported  
 Action Date: Not reported  
 Created Date: Not reported  
 Owner Tank Id: Not reported  
 SWRCB Tank Id: 37-000-015976-000003  
 Tank Status: Not reported  
 Capacity: 1000  
 Active Date: Not reported  
 Tank Use: M.V. FUEL  
 STG: PRODUCT  
 Content: OTHER  
 Number Of Tanks: Not reported

Status: Not reported  
 Comp Number: 15976  
 Number: Not reported  
 Board Of Equalization: 44-022933  
 Referral Date: Not reported  
 Action Date: Not reported  
 Created Date: Not reported  
 Owner Tank Id: Not reported



MAP FINDINGS

Map ID  
 Direction  
 Distance  
 Distance (ft.)Site

EDR ID Number  
 EPA ID Number

Database(s)

**SPIDER'S AIRCRAFT ENGINE SERV. (Continued)**

**U001573149**

SWRCB Tank Id: 37-000-015976-000004  
 Tank Status: Not reported  
 Capacity: 1000  
 Active Date: Not reported  
 Tank Use: M.V. FUEL  
 STG: PRODUCT  
 Content: OTHER  
 Number Of Tanks: Not reported

21

**ONE EARTH RECYCLING  
 5980 FAIRMOUNT AVE STE 106  
 SAN DIEGO, CA 92120**

**CA SWRCY S103666108  
 N/A**

SWRCY:

Reg Id: 137679  
 Cert Id: RC137679.001  
 Mailing Address: 297 S Marshall Ave  
 Mailing City: El Cajon  
 Mailing State: CA  
 Mailing Zip Code: 92020  
 Website: Not reported  
 Email: Not reported  
 Phone Number: (866) 506-7070x111  
 Grand Father: N  
 Rural: N  
 Operation Begin Date: 01/24/2010  
 Aluminium: Y  
 Glass: Y  
 Plastic: Y  
 Bimetal: Y  
 Agency: N/A  
 Monday Hours Of Operation: 8:00 am - 5:00 pm; Closed 1:00 pm-3:00 pm  
 Tuesday Hours Of Operation: 8:00 am - 5:00 pm; Closed 1:00 pm-3:00 pm  
 Wednesday Hours Of Operation: 8:00 am - 5:00 pm; Closed 1:00 pm-3:00 pm  
 Thursday Hours Of Operation: 8:00 am - 5:00 pm; Closed 1:00 pm-3:00 pm  
 Friday Hours Of Operation: 8:00 am - 5:00 pm; Closed 1:00 pm-3:00 pm  
 Saturday Hours Of Operation: 8:00 am - 5:00 pm; Closed 1:00 pm-3:00 pm  
 Sunday Hours Of Operation: 8:00 am - 5:00 pm; Closed 1:00 pm-3:00 pm  
 Organization ID: 19666  
 Organization Name: One Earth Recycling Inc

21

**VISUAL SERVICES NETWORK  
 5980 FAIRMOUNT AVE STE 106  
 SAN DIEGO, CA 92120**

**RCRA-SQG 1000820522  
 FINDS CAD983665795**

RCRA-SQG:

Date form received by agency: 04/26/1993  
 Facility name: VISUAL SERVICES NETWORK  
 Facility address: 5980 FAIRMOUNT AVE STE 106  
 SAN DIEGO, CA 92120  
 EPA ID: CAD983665795  
 Mailing address: FAIRMOUNT AVE STE 106  
 SAN DIEGO, CA 92120  
 Contact: BART STEIN  
 Contact address: 5980 FAIRMOUNT AVE STE 106  
 SAN DIEGO, CA 92120

MAP FINDINGS

Map ID  
 Direction  
 Distance  
 Distance (ft.)Site

EDR ID Number

Database(s) EPA ID Number

**VISUAL SERVICES NETWORK (Continued)**

**1000820522**

Contact country: US  
 Contact telephone: (619) 232-9760  
 Contact email: Not reported  
 EPA Region: 09  
 Classification: Small Small Quantity Generator  
 Description: Handler: generates more than 100 and less than 1000 kg of hazardous waste during any calendar month and accumulates less than 6000 kg of hazardous waste at any time; or generates 100 kg or less of hazardous waste during any calendar month, and accumulates more than 1000 kg of hazardous waste at any time

**Owner/Operator Summary:**

Owner/operator name: SAN DIEGO SERENDIPITY INC  
 Owner/operator address: PO BOX 1373  
 RAMONA, CA 92065  
 Owner/operator country: Not reported  
 Owner/operator telephone: (619) 232-9760  
 Legal status: Private  
 Owner/Operator Type: Owner  
 Owner/Op start date: Not reported  
 Owner/Op end date: Not reported

**Handler Activities Summary:**

U.S. importer of hazardous waste: No  
 Mixed waste (haz. and radioactive): No  
 Recycler of hazardous waste: No  
 Transporter of hazardous waste: No  
 Treater, storer or disposer of HW: No  
 Underground injection activity: No  
 On-site burner exemption: No  
 Furnace exemption: No  
 Used oil fuel burner: No  
 Used oil processor: No  
 User oil refiner: No  
 Used oil fuel marketer to burner: No  
 Used oil Specification marketer: No  
 Used oil transfer facility: No  
 Used oil transporter: No

Violation Status: No violations found

**FINDS:**

Registry ID: 110002897358

**Environmental Interest/Information System**

RCRAInfo is a national information system that supports the Resource Conservation and Recovery Act (RCRA) program through the tracking of events and activities related to facilities that generate, transport, and treat, store, or dispose of hazardous waste. RCRAInfo allows RCRA program staff to track the notification, permit, compliance, and corrective action activities required under RCRA.

MAP FINDINGS

Map ID  
 Direction  
 Distance  
 Distance (ft.)Site

EDR ID Number  
 EPA ID Number

Database(s)

21

**5980 FAIRMOUNT AVE  
 SAN DIEGO, CA 92120**

EDR US Hist Cleaners

1015078493  
 N/A

EDR Historical Cleaners:

Name: SCOTTS CARPET CLEANING  
 Year: 2005  
 Address: 5980 FAIRMOUNT AVE

Name: SCOTTS CARPET CLEANING  
 Year: 2006  
 Address: 5980 FAIRMOUNT AVE

Name: SCOTTS CARPET CLEANING  
 Year: 2007  
 Address: 5980 FAIRMOUNT AVE

Name: SCOTTS CARPET CLEANING  
 Year: 2008  
 Address: 5980 FAIRMOUNT AVE

21

**ONES PORTABLE WELDING  
 6061 FAIRMOUNT AVE  
 SAN DIEGO, CA 92120**

CA LUST  
 CA SWEEPS UST

S101301994  
 N/A

LUST REG 9:

Region: 9  
 Status: Case Closed  
 Case Number: 9UT2260  
 Local Case: H26157-001  
 Substance: Gasoline  
 Qty Leaked: 0  
 Abate Method: Not reported  
 Local Agency: San Diego  
 How Found: Tank Closure  
 How Stopped: Close Tank  
 Source: Unknown  
 Cause: Unknown  
 Lead Agency: Local Agency  
 Case Type: Aquifer affected  
 Date Found: 07/23/1992  
 Date Stopped: 07/23/1992  
 Confirm Date: 08/04/1992  
 Submit Workplan: 8/26/92  
 Prelim Assess: 11/23/1992  
 Desc Pollution: Not reported  
 Remed Plan: / /  
 Remed Action: Not reported  
 Began Monitor: Not reported  
 Release Date: 07/23/1992  
 Enforce Date: Not reported  
 Closed Date: 4/10/99  
 Enforce Type: Not reported  
 Pilot Program: LOP  
 Basin Number: 907.11  
 GW Depth: 19'  
 Beneficial Use: Municipal groundwater use  
 NPDES Number: Not reported  
 Priority: 2B  
 File Dispn: File discarded, case closed

MAP FINDINGS

Map ID  
 Direction  
 Distance  
 Distance (ft.)Site

EDR ID Number  
 EPA ID Number

Database(s)

**ONES PORTABLE WELDING (Continued)**

**S101301994**

Interim Remedial Actions: Yes  
 Cleanup and Abatement order Number: Not reported  
 Waste Discharge Requirement Number: Not reported

**SWEEPS UST:**

Status: Active  
 Comp Number: 26157  
 Number: 9  
 Board Of Equalization: Not reported  
 Referral Date: Not reported  
 Action Date: 06-26-92  
 Created Date: 02-29-88  
 Owner Tank Id: Not reported  
 SWRCB Tank Id: 37-000-026157-000001  
 Tank Status: A  
 Capacity: 500  
 Active Date: Not reported  
 Tank Use: OIL  
 STG: P  
 Content: Not reported  
 Number Of Tanks: 1

21

**JONES PORTABLE WELDING  
 6061 FAIRMOUNT AV  
 SAN DIEGO, CA 92120**

**CA LUST  
 CA SAN DIEGO CO. SAM**

**S108407094  
 N/A**

**LUST:**

Region: STATE  
 Global Id: T0607301027  
 Latitude: 32.783618  
 Longitude: -117.1014278  
 Case Type: LUST Cleanup Site  
 Status: Completed - Case Closed  
 Status Date: 04/10/1999  
 Lead Agency: SAN DIEGO COUNTY LOP  
 Case Worker: Not reported  
 Local Agency: Not reported  
 RB Case Number: 9UT2260  
 LOC Case Number: H26157-001  
 File Location: Local Agency  
 Potential Media Affect: Soil  
 Potential Contaminants of Concern: Gasoline  
 Site History: Not reported

Click here to access the California GeoTracker records for this facility:

**Status History:**

Global Id: T0607301027  
 Status: Completed - Case Closed  
 Status Date: 04/10/1999

Global Id: T0607301027  
 Status: Open - Case Begin Date  
 Status Date: 07/23/1992

**Regulatory Activities:**

Global Id: T0607301027

MAP FINDINGS

Map ID  
 Direction  
 Distance  
 Distance (ft.)Site

EDR ID Number  
 EPA ID Number

Database(s)

**JONES PORTABLE WELDING (Continued)**

**S108407094**

Action Type: Other  
 Date: 07/23/1992  
 Action: Leak Began

Global Id: T0607301027  
 Action Type: ENFORCEMENT  
 Date: 03/22/1999  
 Action: Closure/No Further Action Letter - #H26157-001

Global Id: T0607301027  
 Action Type: Other  
 Date: 07/23/1992  
 Action: Leak Discovery

Global Id: T0607301027  
 Action Type: Other  
 Date: 07/23/1992  
 Action: Leak Stopped

Global Id: T0607301027  
 Action Type: ENFORCEMENT  
 Date: 08/26/1992  
 Action: Notice of Responsibility

Global Id: T0607301027  
 Action Type: Other  
 Date: 07/23/1992  
 Action: Leak Reported

**SAN DIEGO CO. SAM:**

Case Number: H26157-001  
 Agency: DEH Site Assessment & Mitigation  
**Funding: LOP - Federal Fund**  
 Facility Type: Soils Only  
 Facility Status: Closed Case  
 Date: 4/10/1999  
 Date Began: 7/23/1992

21

**MISSION GORGE TEXACO SERVICE  
 6075 MISSION GORGE RD  
 SAN DIEGO, CA 92120**

**CA HIST CORTESE  
 CA LUST**

**S103666655  
 N/A**

**HIST CORTESE:**

Region: CORTESE  
 Facility County Code: 37  
 Reg By: LTNKA  
 Reg Id: 9UT1104

**LUST:**

Region: STATE  
 Global Id: T0607300113  
 Latitude: 32.784422  
 Longitude: -117.0977506  
 Case Type: LUST Cleanup Site  
 Status: Completed - Case Closed  
 Status Date: 04/24/2012

MAP FINDINGS

Map ID  
 Direction  
 Distance  
 Distance (ft.)Site

EDR ID Number  
 EPA ID Number

Database(s)

**MISSION GORGE TEXACO SERVICE (Continued)**

**S103666655**

Lead Agency: Case Worker: Local Agency: RB Case Number: LOC Case Number: File Location: Potential Media Affect: Potential Contaminants of Concern: Site History:	SAN DIEGO COUNTY LOP EB SAN DIEGO COUNTY LOP 9UT1104 H13025-001 Local Agency Aquifer used for drinking water supply Gasoline Hydrocarbon contamination was discovered in soil samples from borings drilled as part of an initial site assessment conducted in August 1988. Total petroleum hydrocarbons as gasoline (TPHg) and total recoverable petroleum hydrocarbons (TRPH) impacted soil (>100 mg/kg) was discovered in the northern portion of the site in association with the former waste oil tanks and west of the former gasoline tanks at the southern portion of the site. 464 tons of impacted soil were removed during tank removal activities in 1992 and disposed off-site. The consultant estimated that 174 cubic yards of contaminated soil remains on-site at depths of 10 to 18 feet below ground surface. . Four underground storage tanks were removed from the site in July of 1992. In August 1992, the site was razed and the property was redeveloped. An auto dealership currently occupies the site. There are currently ten monitoring wells associated with the site. One well (MW12) installed off-site, originally belonged to Atlantic Richfield Company site at 6110 Mission Gorge Road, and one well, MW4, was destroyed because it was dry. Groundwater monitoring has been conducted since February 1993. Free product was detected in well MW2 in 1993 and in well MW5 in 1993 and 1994. Free product has not been detected in any well since 1994. In March 2011, the maximum concentration of benzene detected was 180 ug/l in well MW2, and total petroleum hydrocarbons as gasoline at 10,000 ug/l in well MW7. The maximum TBA was detected in well MW2 at 4 ug/l and MTBE was detected at an estimated concentration of 4 ug/l (MW2). Ethyl benzene was detected at 990 ug/l in well MW2. Well MW2 is located at the western property boundary and well MW7 is located off-site to the west, on the west side of Mission Gorge Road. The consultant stated that it was unlikely that the contamination would migrate along utility line given the depth to water has ranged from approximately 14.27 to 21.25 feet below ground surface which is below the depth of most utilities. The potential risk for vapor intrusion to the onsite building was evaluated using groundwater data from the nearest well, MW1. The maximum concentrations of benzene, ethyl benzene and MTBE detected in groundwater from MW1 were used in the SAM Vapor risk model. The potential risk of vapor intrusion off-site was evaluated using groundwater data from the nearest well, MW9. Benzene and ethyl benzene concentrations were used in the SAM Vapor risk model to determine if a full-scale human health vapor risk assessment was warranted. The results indicated that the excess cancer risk from vapor intrusion from groundwater was less than 1 x 10 <sup>-6</sup> ; both on and off-site, therefore the consultant concluded that a soil vapor survey and further health risk assessments were not warranted. The concentrations of benzene, ethyl benzene, MTBE and TBA in groundwater are limited in extent and show decreasing trends. The plume does not extend to down-gradient wells MW10 through MW12. MTBE and TBA concentrations have been below the maximum contaminant level (MCL) and State action limit (AL), respectively, with the exception of well MW2, for the past several sampling events. According to the consultant, there are five potential public/private supply wells
--	---

MAP FINDINGS

Map ID  
 Direction  
 Distance  
 Distance (ft.)Site

EDR ID Number  
 EPA ID Number

Database(s)

**MISSION GORGE TEXACO SERVICE (Continued)**

**S103666655**

within a half-mile radius of the site that do not have complete exposure pathways. The consultant stated that the City of San Diego that serves this area does not currently have supply wells in the area and does have plans to install water production wells in the Mission Valley area in the future. The City of San Diego indicated that it intended to wait until the remediation of the contamination at the Mission Valley tank farm was completed prior to groundwater development. Due to the proximity of the location of the Mission Valley tank farm and the time it will take for remediation of that plume the consultant concluded it is likely that the groundwater ingestion pathway will remain anincomplete pathway. Trend analyses indicate that benzene concentrations in groundwater should naturally attenuate to the maximum contaminant level (MCL) of 1 ug/l in approximately 28 years and ethyl benzene to 300 ug/l in approximately 24 years. The consultant recommends no further action for the site and destruction of the monitoring wells. DEH concurs with this recommendation.

[Click here to access the California GeoTracker records for this facility:](#)

**Contact:**

Global Id: T0607300113  
 Contact Type: Local Agency Caseworker  
 Contact Name: Ellen Beacon  
 Organization Name: SAN DIEGO COUNTY LOP  
 Address: P.O. Box 129261  
 City: San Diego  
 Email: ellen.beacon@sdcounty.ca.gov  
 Phone Number: Not reported

**Status History:**

Global Id: T0607300113  
 Status: Completed - Case Closed  
 Status Date: 04/24/2012

Global Id: T0607300113  
 Status: Open - Case Begin Date  
 Status Date: 09/30/1988

Global Id: T0607300113  
 Status: Open - Remediation  
 Status Date: 11/06/1991

**Regulatory Activities:**

Global Id: T0607300113  
 Action Type: Other  
 Date: 09/30/1988  
 Action: Leak Began

Global Id: T0607300113  
 Action Type: ENFORCEMENT  
 Date: 04/12/2011  
 Action: Notification - Public Notice of ROD/RAP/CAP

Global Id: T0607300113  
 Action Type: RESPONSE  
 Date: 04/30/2011

MAP FINDINGS

Map ID  
 Direction  
 Distance  
 Distance (ft.)Site

EDR ID Number

Database(s) EPA ID Number

**MISSION GORGE TEXACO SERVICE (Continued)**

**S103666655**

Action:	Monitoring Report - Semi-Annually
Global Id:	T0607300113
Action Type:	Other
Date:	09/30/1988
Action:	Leak Discovery
Global Id:	T0607300113
Action Type:	REMEDIATION
Date:	07/29/1992
Action:	Excavation
Global Id:	T0607300113
Action Type:	ENFORCEMENT
Date:	08/03/2011
Action:	Technical Correspondence / Assistance / Other
Global Id:	T0607300113
Action Type:	ENFORCEMENT
Date:	12/13/2011
Action:	Technical Correspondence / Assistance / Other
Global Id:	T0607300113
Action Type:	Other
Date:	09/30/1988
Action:	Leak Stopped
Global Id:	T0607300113
Action Type:	RESPONSE
Date:	08/02/2011
Action:	Correspondence
Global Id:	T0607300113
Action Type:	ENFORCEMENT
Date:	04/24/2012
Action:	Closure/No Further Action Letter
Global Id:	T0607300113
Action Type:	RESPONSE
Date:	08/15/2012
Action:	Well Destruction Report
Global Id:	T0607300113
Action Type:	ENFORCEMENT
Date:	12/01/1988
Action:	Notice of Responsibility
Global Id:	T0607300113
Action Type:	Other
Date:	09/30/1988
Action:	Leak Reported
Global Id:	T0607300113
Action Type:	ENFORCEMENT
Date:	02/23/2012
Action:	LOP Case Closure Summary to RB



MAP FINDINGS

Map ID  
 Direction  
 Distance  
 Distance (ft.)Site

EDR ID Number  
 EPA ID Number

Database(s)

**MISSION GORGE TEXACO SERVICE (Continued)**

**S103666655**

Global Id:	T0607300113
Action Type:	ENFORCEMENT
Date:	06/30/2009
Action:	Notification - Fee Title Owners Notice
Global Id:	T0607300113
Action Type:	ENFORCEMENT
Date:	07/08/2009
Action:	Letter - Notice
Global Id:	T0607300113
Action Type:	ENFORCEMENT
Date:	07/31/2009
Action:	Technical Correspondence / Assistance / Other
Global Id:	T0607300113
Action Type:	RESPONSE
Date:	07/30/2009
Action:	Monitoring Report - Quarterly
Global Id:	T0607300113
Action Type:	RESPONSE
Date:	10/30/2009
Action:	Monitoring Report - Semi-Annually
Global Id:	T0607300113
Action Type:	RESPONSE
Date:	04/30/2010
Action:	Monitoring Report - Semi-Annually
Global Id:	T0607300113
Action Type:	RESPONSE
Date:	10/30/2010
Action:	Monitoring Report - Semi-Annually
Global Id:	T0607300113
Action Type:	RESPONSE
Date:	03/28/2011
Action:	CAP/RAP - Other Report - Regulator Responded
Global Id:	T0607300113
Action Type:	RESPONSE
Date:	04/18/2011
Action:	Correspondence - Regulator Responded

21

**MISSION GORGE TEXACO SERVICE  
 6075 MISSION GORGE RD  
 SAN DIEGO, CA 92120**

**CA LUST  
 CA SWEEPS UST  
 CA San Diego Co. HMMMD  
 CA SAN DIEGO CO. SAM**

**S101308198  
 N/A**

LUST REG 9:  
 Region: 9  
 Status: Remedial action (cleanup) Underway  
 Case Number: 9UT1104  
 Local Case: H13025-001  
 Substance: Gasoline  
 Qty Leaked: Not reported

MAP FINDINGS

Map ID  
 Direction  
 Distance  
 Distance (ft.)Site

EDR ID Number  
 EPA ID Number

Database(s)

**MISSION GORGE TEXACO SERVICE (Continued)**

**S101308198**

Abate Method: Excavate and Dispose - remove contaminated soil and dispose in approved site  
 Local Agency: San Diego  
 How Found: Other Means  
 How Stopped: Not reported  
 Source: Not reported  
 Cause: Not reported  
 Lead Agency: Local Agency  
 Case Type: Aquifer affected  
 Date Found: 09/30/1988  
 Date Stopped: 09/30/1988  
 Confirm Date: 09/30/1988  
 Submit Workplan: Not reported  
 Prelim Assess: 09/30/1988  
 Desc Pollution: Not reported  
 Remed Plan: / /  
 Remed Action: 7/29/92  
 Began Monitor: Not reported  
 Release Date: 11/14/1988  
 Enforce Date: 12/1/88  
 Closed Date: Not reported  
 Enforce Type: SEL  
 Pilot Program: LOP  
 Basin Number: 907.11  
 GW Depth: Not reported  
 Beneficial Use: Municipal groundwater use  
 NPDES Number: Not reported  
 Priority: 1C  
 File Disp: Not reported  
 Interim Remedial Actions: No  
 Cleanup and Abatement order Number: Not reported  
 Waste Discharge Requirement Number: Not reported

**SWEEPS UST:**

Status: Active  
 Comp Number: 13025  
 Number: 9  
 Board Of Equalization: 44-022688  
 Referral Date: Not reported  
 Action Date: 06-26-92  
 Created Date: 02-29-88  
 Owner Tank Id: Not reported  
 SWRCB Tank Id: 37-000-013025-000001  
 Tank Status: A  
 Capacity: 4000  
 Active Date: Not reported  
 Tank Use: M.V. FUEL  
 STG: P  
 Content: LEADED  
 Number Of Tanks: 4

Status: Active  
 Comp Number: 13025  
 Number: 9  
 Board Of Equalization: 44-022688  
 Referral Date: Not reported  
 Action Date: 06-26-92

MAP FINDINGS

Map ID  
 Direction  
 Distance  
 Distance (ft.)Site

EDR ID Number  
 EPA ID Number

Database(s)

**MISSION GORGE TEXACO SERVICE (Continued)**

**S101308198**

Created Date: 02-29-88  
 Owner Tank Id: Not reported  
 SWRCB Tank Id: 37-000-013025-000002  
 Tank Status: A  
 Capacity: 4000  
 Active Date: Not reported  
 Tank Use: M.V. FUEL  
 STG: P  
 Content: REG UNLEADED  
 Number Of Tanks: Not reported

Status: Active  
 Comp Number: 13025  
 Number: 9  
 Board Of Equalization: 44-022688  
 Referral Date: Not reported  
 Action Date: 06-26-92  
 Created Date: 02-29-88  
 Owner Tank Id: Not reported  
 SWRCB Tank Id: 37-000-013025-000003  
 Tank Status: A  
 Capacity: 6000  
 Active Date: Not reported  
 Tank Use: M.V. FUEL  
 STG: P  
 Content: REG UNLEADED  
 Number Of Tanks: Not reported

Status: Active  
 Comp Number: 13025  
 Number: 9  
 Board Of Equalization: 44-022688  
 Referral Date: Not reported  
 Action Date: 06-26-92  
 Created Date: 02-29-88  
 Owner Tank Id: Not reported  
 SWRCB Tank Id: 37-000-013025-000004  
 Tank Status: A  
 Capacity: 550  
 Active Date: Not reported  
 Tank Use: PETROLEUM  
 STG: W  
 Content: Not reported  
 Number Of Tanks: Not reported

**SAN DIEGO CO. HMMD:**

Facility Id: 113025  
 Business Type: Not reported  
 EPA Id Number: Not reported  
 APN: 461-200-01-01  
 Last HMMD Inspection: 03/12/1992  
 Permit Status: INAC  
 Permit Expiration: Not reported  
 Facility Owner: BILL D THACKER  
 Facility Address: PO BOX 12129  
 Facility City: EL CAJON  
 Facility State: CA

MAP FINDINGS

Map ID  
 Direction  
 Distance  
 Distance (ft.)Site

EDR ID Number

Database(s) EPA ID Number

**MISSION GORGE TEXACO SERVICE (Continued)**

**S101308198**

Facility Zip: 92022-2129  
 UST Owner: BILL D THACKER  
 Handle Regulated Hazmat: Not reported  
 Own Or Operate UST: Not reported  
 Subject To APSA: Not reported  
 Generate Haz Waste: Y  
 Treat Haz Waste: Not reported  
 Generate Medical Waste: Not reported

**UST:**

UST Name: UNDERGROUND TANK 113025 T001  
 Last Update: 2012-11-02 14:17:38  
 Permit Number: 113025  
 Tank Type: SINGLE WALL  
 Additional Id: 1  
 Capacity Gallons: 4000  
 UST Contents: LEADED  
 Other Content Info: LEADED  
 Reg Status: REMOVED  
 Remove Close Date: 1992-07-29 00:00:00  
 Year Installed: Not reported  
 Pipe Type: Not reported  
 Delivery System: PRESSURE  
 Monitor Code: 05  
 UST Monitor Method: SW TANK DW PIPE W/ POS SHUTOFF-ALARM ON LLD W/ SIRS:SIR ANALY  
 MONTHLY, TANK TEST BIENNIALY, PIPE TEST ANN 0.1 G/HR OR MO 0.2 G/HR

UST Name: UNDERGROUND TANK 113025 T002  
 Last Update: 2012-11-02 14:17:38  
 Permit Number: 113025  
 Tank Type: SINGLE WALL  
 Additional Id: 2  
 Capacity Gallons: 4000  
 UST Contents: REGULAR UNLEADED  
 Other Content Info: REGULAR UNLEADED  
 Reg Status: REMOVED  
 Remove Close Date: 1992-07-29 00:00:00  
 Year Installed: Not reported  
 Pipe Type: Not reported  
 Delivery System: PRESSURE  
 Monitor Code: 05  
 UST Monitor Method: SW TANK DW PIPE W/ POS SHUTOFF-ALARM ON LLD W/ SIRS:SIR ANALY  
 MONTHLY, TANK TEST BIENNIALY, PIPE TEST ANN 0.1 G/HR OR MO 0.2 G/HR

UST Name: UNDERGROUND TANK 113025 T003  
 Last Update: 2012-11-02 14:17:38  
 Permit Number: 113025  
 Tank Type: SINGLE WALL  
 Additional Id: 3  
 Capacity Gallons: 6000  
 UST Contents: REGULAR UNLEADED  
 Other Content Info: REGULAR UNLEADED  
 Reg Status: REMOVED  
 Remove Close Date: 1992-07-29 00:00:00  
 Year Installed: Not reported  
 Pipe Type: Not reported  
 Delivery System: PRESSURE  
 Monitor Code: 05

MAP FINDINGS

Map ID  
 Direction  
 Distance  
 Distance (ft.)Site

EDR ID Number  
 EPA ID Number

Database(s)

**MISSION GORGE TEXACO SERVICE (Continued)**

**S101308198**

UST Monitor Method: SW TANK DW PIPE W/ POS SHUTOFF-ALARM ON LLD W/ SIRS:SIR ANALY  
 MONTHLY, TANK TEST BIENNIALY, PIPE TEST ANN 0.1 G/HR OR MO 0.2 G/HR

UST Name: UNDERGROUND TANK 113025 T004  
 Last Update: 2012-11-02 14:17:38  
 Permit Number: 113025  
 Tank Type: SINGLE WALL  
 Additional Id: 4  
 Capacity Gallons: 550  
 UST Contents: Not reported  
 Other Content Info: WASTE OIL  
 Reg Status: REMOVED  
 Remove Close Date: 1992-07-29 00:00:00  
 Year Installed: Not reported  
 Pipe Type: Not reported  
 Delivery System: Not reported  
 Monitor Code: 07  
 UST Monitor Method: SW TANK SW PRESSURE PIPE W/RESTRICTIVE LLD W/DAILY RECONCILIATION OR  
 WEEKLY GAUGING: TANK AND PIPE TEST ANNUALLY

**SAN DIEGO CO. SAM:**

Case Number: H13025-001  
 Agency: DEH Site Assessment & Mitigation  
**Funding: LOP - State Fund**  
 Facility Type: Drinking Water Aquifer Impacted  
 Facility Status: Remedial Investigation  
 Date: 11/6/1991  
 Date Began: 9/30/1988

21

**H G FENTON MATERIALS  
 10957 SAN DIEGO MISSION RD  
 SAN DIEGO, CA 92108**

**CA SLIC  
 CA San Diego Co. HMMD  
 CA SAN DIEGO CO. SAM**

**S104750822  
 N/A**

**SLIC:**

Region: STATE  
**Facility Status: Completed - Case Closed**  
 Status Date: 06/03/1992  
 Global Id: T0608126522  
 Lead Agency: SAN DIEGO COUNTY LOP  
 Lead Agency Case Number: H25927-001  
 Latitude: 32.784831  
 Longitude: -117.102691  
 Case Type: Cleanup Program Site  
 Case Worker: Not reported  
 Local Agency: Not reported  
 RB Case Number: Not reported  
 File Location: Local Agency  
 Potential Media Affected: Not reported  
 Potential Contaminants of Concern: Not reported  
 Site History: Not reported

Click here to access the California GeoTracker records for this facility:

**SAN DIEGO CO. HMMD:**

Facility Id: 125927  
 Business Type: Not reported

MAP FINDINGS

Map ID  
 Direction  
 Distance  
 Distance (ft.)Site

EDR ID Number  
 EPA ID Number

Database(s)

**H G FENTON MATERIALS (Continued)**

**S104750822**

EPA Id Number: Not reported  
 APN: 461-150-23-00  
 Last HMMD Inspection: Not reported  
 Permit Status: INAC  
 Permit Expiration: Not reported  
 Facility Owner: H G FENTON MATERIALS  
 Facility Address: 10957 SAN DIEGO MISSON RD  
 Facility City: SAN DIEGO  
 Facility State: CA  
 Facility Zip: 92108-2431  
 UST Owner: Not reported  
 Handle Regulated Hazmat: Not reported  
 Own Or Operate UST: Not reported  
 Subject To APSA: Not reported  
 Generate Haz Waste: Not reported  
 Treat Haz Waste: Not reported  
 Generate Medical Waste: Not reported

**SAN DIEGO CO. SAM:**

Case Number: H25927-001  
 Agency: DEH Site Assessment & Mitigation  
**Funding: Private - VAP**  
 Facility Type: GW With No Beneficial Use Designation  
 Facility Status: Closed Case  
 Date: 6/3/1992  
 Date Began: Not reported

21

**DEEP STEAM CARPET CLEANERS  
 4401 TWAIN AVE  
 SAN DIEGO, CA**

**EDR US Hist Cleaners 1009128657  
 N/A**

**EDR Historical Cleaners:**

Name: DEEP STEAM CARPET CLEANERS  
 Year: 1970  
 Type: CARPET AND RUG CLEANERS

21

**4349 TWAIN AVE  
 SAN DIEGO, CA 92120**

**EDR US Hist Auto Stat 1015494669  
 N/A**

**EDR Historical Auto Stations:**

Name: A WAY COLLISION CENTER  
 Year: 2006  
 Address: 4349 TWAIN AVE

Name: A WAY COLLISION CENTER  
 Year: 2007  
 Address: 4349 TWAIN AVE

Name: A WAY COLLISION CENTER  
 Year: 2008  
 Address: 4349 TWAIN AVE

Name: A WAY COLLISION CENTER  
 Year: 2009  
 Address: 4349 TWAIN AVE

MAP FINDINGS

Map ID  
 Direction  
 Distance  
 Distance (ft.)Site

EDR ID Number  
 EPA ID Number

Database(s)

(Continued)

1015494669

Name: AWAY COLLISION CTR  
 Year: 2010  
 Address: 4349 TWAIN AVE

Name: AWAY COLLISION CENTER  
 Year: 2011  
 Address: 4349 TWAIN AVE

Name: AWAY COLLISION CENTER  
 Year: 2012  
 Address: 4349 TWAIN AVE

21

EDR US Hist Auto Stat 1015494644  
 N/A

4347 TWAIN AVE  
 SAN DIEGO, CA 92120

EDR Historical Auto Stations:

Name: PRO TECHNOLOGY AUTOMOTIVE  
 Year: 1999  
 Address: 4347 TWAIN AVE

Name: PRO TECHNOLOGY AUTOMOTIVE  
 Year: 2000  
 Address: 4347 TWAIN AVE

Name: MISSION VALLEY AUTO REPAIR  
 Year: 2001  
 Address: 4347 TWAIN AVE

Name: MISSION VALLEY AUTO REPAIR  
 Year: 2002  
 Address: 4347 TWAIN AVE

Name: MISSION VALLEY AUTO REPAIR  
 Year: 2003  
 Address: 4347 TWAIN AVE

Name: MISSION VALLEY AUTO REPAIR  
 Year: 2005  
 Address: 4347 TWAIN AVE

Name: MIKES FOREIGN AUTO SERVICE  
 Year: 2007  
 Address: 4347 TWAIN AVE

Name: MIKES FOREIGN AUTO SERVICE  
 Year: 2008  
 Address: 4347 TWAIN AVE

Name: MIKES FOREIGN AUTO SERVICE  
 Year: 2009  
 Address: 4347 TWAIN AVE

Name: MIKES FOREIGN AUTO SVC  
 Year: 2010  
 Address: 4347 TWAIN AVE

Name: MIKES FOREIGN AUTO SERVICE

MAP FINDINGS

Map ID  
 Direction  
 Distance  
 Distance (ft.)Site

EDR ID Number

Database(s) EPA ID Number

(Continued)

1015494644

Year: 2011  
 Address: 4347 TWAIN AVE

Name: MIKES FOREIGN AUTO SERVICE  
 Year: 2012  
 Address: 4347 TWAIN AVE

21

EDR US Hist Auto Stat 1015494597

N/A

**4345 TWAIN AVE  
 SAN DIEGO, CA 92120**

EDR Historical Auto Stations:

Name: GMC AUTO REPAIR  
 Year: 2001  
 Address: 4345 TWAIN AVE

Name: BAJA COLLISION REPAIR  
 Year: 2002  
 Address: 4345 TWAIN AVE

Name: IN & OUT TRANSMISSIONS  
 Year: 2003  
 Address: 4345 TWAIN AVE

Name: BAJA COLLISION  
 Year: 2004  
 Address: 4345 TWAIN AVE

Name: ALL CALIFORNIA ENGINE  
 Year: 2005  
 Address: 4345 TWAIN AVE

Name: ALL CAL ENGINE SALES & EXCHANGE  
 Year: 2006  
 Address: 4345 TWAIN AVE

Name: ALL CAL ENGINE SALES & EXCHANGE  
 Year: 2007  
 Address: 4345 TWAIN AVE

Name: MASTERCARE AUTOMOTIVE  
 Year: 2008  
 Address: 4345 TWAIN AVE

Name: MASTER CARE AUTOMOTIVE  
 Year: 2009  
 Address: 4345 TWAIN AVE

Name: MADISON AUTO REPAIR  
 Year: 2010  
 Address: 4345 TWAIN AVE

Name: MASTER CARE AUTOMOTIVE  
 Year: 2011  
 Address: 4345 TWAIN AVE

Name: MADISON AUTO REPAIR  
 Year: 2012



MAP FINDINGS

Map ID  
 Direction  
 Distance  
 Distance (ft.)Site

EDR ID Number  
 EPA ID Number

Database(s)

(Continued)

1015494597

Address: 4345 TWAIN AVE

21

**RADIATOR SHOP  
 4343 TWAIN AVE  
 SAN DIEGO, CA 92120**

**RCRA-SQG 1000246152  
 FINDS CAD982418022  
 CA HAZNET**

RCRA-SQG:

Date form received by agency: 09/01/1996  
 Facility name: RADIATOR SHOP  
 Facility address: 4343 TWAIN AVE  
 SAN DIEGO, CA 92120  
 EPA ID: CAD982418022  
 Contact: Not reported  
 Contact address: Not reported  
 Not reported  
 Contact country: US  
 Contact telephone: Not reported  
 Contact email: Not reported  
 EPA Region: 09  
 Classification: Small Small Quantity Generator  
 Description: Handler: generates more than 100 and less than 1000 kg of hazardous waste during any calendar month and accumulates less than 6000 kg of hazardous waste at any time; or generates 100 kg or less of hazardous waste during any calendar month, and accumulates more than 1000 kg of hazardous waste at any time

Owner/Operator Summary:

Owner/operator name: HATEF BOGZARAN  
 Owner/operator address: NOT REQUIRED  
 NOT REQUIRED, ME 99999  
 Owner/operator country: Not reported  
 Owner/operator telephone: (415) 555-1212  
 Legal status: Private  
 Owner/Operator Type: Owner  
 Owner/Op start date: Not reported  
 Owner/Op end date: Not reported

Owner/operator name: NOT REQUIRED  
 Owner/operator address: NOT REQUIRED  
 NOT REQUIRED, ME 99999  
 Owner/operator country: Not reported  
 Owner/operator telephone: (415) 555-1212  
 Legal status: Private  
 Owner/Operator Type: Operator  
 Owner/Op start date: Not reported  
 Owner/Op end date: Not reported

Handler Activities Summary:

U.S. importer of hazardous waste: No  
 Mixed waste (haz. and radioactive): No  
 Recycler of hazardous waste: No  
 Transporter of hazardous waste: No  
 Treater, storer or disposer of HW: No  
 Underground injection activity: No  
 On-site burner exemption: No  
 Furnace exemption: No  
 Used oil fuel burner: No

MAP FINDINGS

Map ID  
 Direction  
 Distance  
 Distance (ft.)Site

EDR ID Number  
 EPA ID Number

Database(s)

**RADIATOR SHOP (Continued)**

**1000246152**

Used oil processor: No  
 User oil refiner: No  
 Used oil fuel marketer to burner: No  
 Used oil Specification marketer: No  
 Used oil transfer facility: No  
 Used oil transporter: No

Historical Generators:

Date form received by agency: 01/11/1988  
 Site name: RADIATOR SHOP  
 Classification: Large Quantity Generator

Violation Status: No violations found

FINDS:

Registry ID: 110002809462

Environmental Interest/Information System

RCRAInfo is a national information system that supports the Resource Conservation and Recovery Act (RCRA) program through the tracking of events and activities related to facilities that generate, transport, and treat, store, or dispose of hazardous waste. RCRAInfo allows RCRA program staff to track the notification, permit, compliance, and corrective action activities required under RCRA.

HAZNET:

envid: 1000246152  
 Year: 1998  
 GEPAID: CAD982418022  
 Contact: BOGZARAN-HATEF  
 Telephone: 0000000000  
 Mailing Name: Not reported  
 Mailing Address: 4428 GLACIER AVE  
 Mailing City,St,Zip: SAN DIEGO, CA 921200000  
 Gen County: Not reported  
 TSD EPA ID: CAT000613976  
 TSD County: Not reported  
 Waste Category: Unspecified organic liquid mixture  
 Disposal Method: Transfer Station  
 Tons: .1250  
 Facility County: San Diego

envid: 1000246152  
 Year: 1997  
 GEPAID: CAD982418022  
 Contact: BOGZARAN-HATEF  
 Telephone: 0000000000  
 Mailing Name: Not reported  
 Mailing Address: 4428 GLACIER AVE  
 Mailing City,St,Zip: SAN DIEGO, CA 921200000  
 Gen County: Not reported  
 TSD EPA ID: CAT000613976  
 TSD County: Not reported  
 Waste Category: Unspecified organic liquid mixture  
 Disposal Method: Transfer Station

MAP FINDINGS

Map ID  
 Direction  
 Distance  
 Distance (ft.)Site

EDR ID Number  
 EPA ID Number

Database(s)

**RADIATOR SHOP (Continued)**

**1000246152**

Tons: .1100  
 Facility County: San Diego  
  
 envid: 1000246152  
 Year: 1996  
 GEPAID: CAD982418022  
 Contact: BOGZARAN-HATEF  
 Telephone: 0000000000  
 Mailing Name: Not reported  
 Mailing Address: 4428 GLACIER AVE  
 Mailing City,St,Zip: SAN DIEGO, CA 921200000  
 Gen County: Not reported  
 TSD EPA ID: AZD049318009  
 TSD County: Not reported  
 Waste Category: Invalid waste code  
 Disposal Method: Transfer Station  
 Tons: .0250  
 Facility County: San Diego

envid: 1000246152  
 Year: 1995  
 GEPAID: CAD982418022  
 Contact: BOGZARAN-HATEF  
 Telephone: 0000000000  
 Mailing Name: Not reported  
 Mailing Address: 4428 GLACIER AVE  
 Mailing City,St,Zip: SAN DIEGO, CA 921200000  
 Gen County: Not reported  
 TSD EPA ID: CAT080010101  
 TSD County: Not reported  
 Waste Category: Other inorganic solid waste  
 Disposal Method: Transfer Station  
 Tons: .0050  
 Facility County: San Diego

envid: 1000246152  
 Year: 1994  
 GEPAID: CAD982418022  
 Contact: BOGZARAN-HATEF  
 Telephone: 0000000000  
 Mailing Name: Not reported  
 Mailing Address: 4428 GLACIER AVE  
 Mailing City,St,Zip: SAN DIEGO, CA 921200000  
 Gen County: Not reported  
 TSD EPA ID: CAT080010101  
 TSD County: Not reported  
 Waste Category: Other inorganic solid waste  
 Disposal Method: Transfer Station  
 Tons: .0258  
 Facility County: San Diego

[Click this hyperlink](#) while viewing on your computer to access additional CA\_HAZNET: detail in the EDR Site Report.

MAP FINDINGS

Map ID  
 Direction  
 Distance  
 Distance (ft.)Site

EDR ID Number  
 EPA ID Number

Database(s)

21

**4343 TWAIN AVE  
 SAN DIEGO, CA 92120**

EDR US Hist Auto Stat

1015494526  
 N/A

EDR Historical Auto Stations:

Name: BAJA COLLISION REPAIR  
 Year: 1999  
 Address: 4343 TWAIN AVE

Name: RADIATOR SHOP  
 Year: 2002  
 Address: 4343 TWAIN AVE

Name: JACKS AUTOMOTIVE  
 Year: 2003  
 Address: 4343 TWAIN AVE

Name: JACKS AUTOMOTIVE  
 Year: 2004  
 Address: 4343 TWAIN AVE

21

**AES  
 4364 TWAIN ST STE 3  
 SAN DIEGO, CA 92120**

RCRA-SQG  
 FINDS  
 CA HAZNET

1001122786  
 CAR000016220

RCRA-SQG:

Date form received by agency: 11/06/1996  
 Facility name: AES  
 Facility address: 4364 TWAIN ST STE 3  
 SAN DIEGO, CA 92120  
 EPA ID: CAR000016220  
 Mailing address: TWAIN ST STE 3  
 SAN DIEGO, CA 92120  
 Contact: JOHN MATHESON  
 Contact address: 4364 TWAIN ST STE 3  
 SAN DIEGO, CA 92120  
 Contact country: US  
 Contact telephone: (619) 282-3207  
 Contact email: Not reported  
 EPA Region: 09  
 Classification: Small Small Quantity Generator  
 Description: Handler: generates more than 100 and less than 1000 kg of hazardous waste during any calendar month and accumulates less than 6000 kg of hazardous waste at any time; or generates 100 kg or less of hazardous waste during any calendar month, and accumulates more than 1000 kg of hazardous waste at any time

Owner/Operator Summary:

Owner/operator name: ALESSIO LEASING CO  
 Owner/operator address: 9631 GROSSMONT BLVD  
 LA MEAS, CA 92044  
 Owner/operator country: Not reported  
 Owner/operator telephone: (619) 697-9545  
 Legal status: Private  
 Owner/Operator Type: Owner  
 Owner/Op start date: Not reported  
 Owner/Op end date: Not reported

MAP FINDINGS

Map ID  
 Direction  
 Distance  
 Distance (ft.)Site

EDR ID Number

Database(s) EPA ID Number

**AES (Continued)**

**1001122786**

Handler Activities Summary:

U.S. importer of hazardous waste: No  
 Mixed waste (haz. and radioactive): No  
 Recycler of hazardous waste: No  
 Transporter of hazardous waste: No  
 Treater, storer or disposer of HW: No  
 Underground injection activity: No  
 On-site burner exemption: No  
 Furnace exemption: No  
 Used oil fuel burner: No  
 Used oil processor: No  
 User oil refiner: No  
 Used oil fuel marketer to burner: No  
 Used oil Specification marketer: No  
 Used oil transfer facility: No  
 Used oil transporter: No

Violation Status: No violations found

FINDS:

Registry ID: 110002914883

Environmental Interest/Information System

RCRAInfo is a national information system that supports the Resource Conservation and Recovery Act (RCRA) program through the tracking of events and activities related to facilities that generate, transport, and treat, store, or dispose of hazardous waste. RCRAInfo allows RCRA program staff to track the notification, permit, compliance, and corrective action activities required under RCRA.

HAZNET:

envid: 1001122786  
 Year: 2000  
 GEPAID: CAR000016220  
 Contact: ALESSIO LEASING CO  
 Telephone: 6192823207  
 Mailing Name: Not reported  
 Mailing Address: 4364 TWAIN AVE STE 3  
 Mailing City,St,Zip: SAN DIEGO, CA 921203404  
 Gen County: Not reported  
 TSD EPA ID: CAT000613893  
 TSD County: Not reported  
 Waste Category: Aqueous solution with total organic residues less than 10 percent  
 Disposal Method: Transfer Station  
 Tons: 0.15  
 Facility County: San Diego

envid: 1001122786  
 Year: 1999  
 GEPAID: CAR000016220  
 Contact: J R AND M M MATHESON  
 Telephone: 6192823207  
 Mailing Name: Not reported  
 Mailing Address: 4364 TWAIN AVE STE 3  
 Mailing City,St,Zip: SAN DIEGO, CA 921203404

MAP FINDINGS

Map ID  
 Direction  
 Distance  
 Distance (ft.)Site

EDR ID Number  
 EPA ID Number

Database(s)

**AES (Continued)**

**1001122786**

Gen County: Not reported  
 TSD EPA ID: CAT000613893  
 TSD County: Not reported  
 Waste Category: Aqueous solution with total organic residues less than 10 percent  
 Disposal Method: Transfer Station  
 Tons: .1666  
 Facility County: San Diego

envid: 1001122786  
 Year: 1998  
 GEPAID: CAR000016220  
 Contact: J R AND M M MATHESON  
 Telephone: 6192823207  
 Mailing Name: Not reported  
 Mailing Address: 4364 TWAIN AVE STE 3  
 Mailing City,St,Zip: SAN DIEGO, CA 921203404  
 Gen County: Not reported  
 TSD EPA ID: CAD093459485  
 TSD County: Not reported  
 Waste Category: Organic liquids with metals (Alkaline solution (pH >= 12.5) with metals)  
 Disposal Method: Transfer Station  
 Tons: .2542  
 Facility County: San Diego

envid: 1001122786  
 Year: 1998  
 GEPAID: CAR000016220  
 Contact: J R AND M M MATHESON  
 Telephone: 6192823207  
 Mailing Name: Not reported  
 Mailing Address: 4364 TWAIN AVE STE 3  
 Mailing City,St,Zip: SAN DIEGO, CA 921203404  
 Gen County: Not reported  
 TSD EPA ID: CAT000613893  
 TSD County: Not reported  
 Waste Category: Aqueous solution with total organic residues less than 10 percent  
 Disposal Method: Transfer Station  
 Tons: .1208  
 Facility County: San Diego

envid: 1001122786  
 Year: 1998  
 GEPAID: CAR000016220  
 Contact: J R AND M M MATHESON  
 Telephone: 6192823207  
 Mailing Name: Not reported  
 Mailing Address: 4364 TWAIN AVE STE 3  
 Mailing City,St,Zip: SAN DIEGO, CA 921203404  
 Gen County: Not reported  
 TSD EPA ID: CAT080013352  
 TSD County: Not reported  
 Waste Category: Unspecified oil-containing waste  
 Disposal Method: Recycler  
 Tons: .2293  
 Facility County: San Diego

MAP FINDINGS

Map ID			EDR ID Number
Direction			
Distance			
Distance (ft.)	Site	Database(s)	EPA ID Number

---

**AES (Continued)**

**1001122786**

[Click this hyperlink](#) while viewing on your computer to access additional CA\_HAZNET: detail in the EDR Site Report.

21

**4364 TWAIN AVE  
SAN DIEGO, CA 92120**

**EDR US Hist Auto Stat 1015495440  
N/A**

EDR Historical Auto Stations:

Name: BIG LOBOS AUTO RESTORATION  
Year: 2011  
Address: 4364 TWAIN AVE

Name: BIG LOBOS AUTO RESTORATION  
Year: 2012  
Address: 4364 TWAIN AVE

21

**4354 TWAIN AVE  
SAN DIEGO, CA 92120**

**EDR US Hist Auto Stat 1015495059  
N/A**

EDR Historical Auto Stations:

Name: AUTOMOTIVE REBUILD EXCHANGE  
Year: 2003  
Address: 4354 TWAIN AVE

Name: BRAKE STOP  
Year: 2010  
Address: 4354 TWAIN AVE

Name: BRAKE STOP  
Year: 2011  
Address: 4354 TWAIN AVE

Name: BRAKE STOP  
Year: 2012  
Address: 4354 TWAIN AVE

21

**FORMER ARCO  
6110 MISSION GORGE RD.  
SAN DIEGO, CA 92120**

**CA HIST CORTESE S100470911  
CA LUST N/A  
CA SLIC  
CA ENVIROSTOR**

HIST CORTESE:

Region: CORTESE  
Facility County Code: 37  
Reg By: LTNKA  
Reg Id: 9UT1872

LUST:

Region: STATE  
Global Id: T0607300655  
Latitude: 32.785377  
Longitude: -117.0979656  
Case Type: LUST Cleanup Site

MAP FINDINGS

Map ID  
 Direction  
 Distance  
 Distance (ft.)Site

EDR ID Number  
 EPA ID Number

Database(s)

**FORMER ARCO (Continued)**

**S100470911**

Status: Completed - Case Closed  
 Status Date: 09/08/2005  
 Lead Agency: SAN DIEGO COUNTY LOP  
 Case Worker: Not reported  
 Local Agency: Not reported  
 RB Case Number: 9UT1872  
 LOC Case Number: H05115-001  
 File Location: Local Agency  
 Potential Media Affect: Aquifer used for drinking water supply  
 Potential Contaminants of Concern: Gasoline  
 Site History: Not reported

[Click here to access the California GeoTracker records for this facility:](#)

Status History:

Global Id: T0607300655  
 Status: Completed - Case Closed  
 Status Date: 09/08/2005

Global Id: T0607300655  
 Status: Open - Case Begin Date  
 Status Date: 10/01/1990

Regulatory Activities:

Global Id: T0607300655  
 Action Type: Other  
 Date: 10/02/1990  
 Action: Leak Began

Global Id: T0607300655  
 Action Type: Other  
 Date: 10/02/1990  
 Action: Leak Discovery

Global Id: T0607300655  
 Action Type: ENFORCEMENT  
 Date: 10/04/1990  
 Action: Notice of Responsibility

Global Id: T0607300655  
 Action Type: Other  
 Date: 10/01/1990  
 Action: Leak Reported

SLIC:

Region: STATE  
**Facility Status: Open - Site Assessment**  
 Status Date: 02/08/2010  
 Global Id: T10000001809  
 Lead Agency: SAN DIEGO COUNTY LOP  
 Lead Agency Case Number: H05115-002  
 Latitude: 32.785296  
 Longitude: -117.098108  
 Case Type: Cleanup Program Site  
 Case Worker: KK  
 Local Agency: SAN DIEGO COUNTY LOP



MAP FINDINGS

Map ID  
 Direction  
 Distance  
 Distance (ft.)Site

EDR ID Number  
 Database(s) EPA ID Number

**FORMER ARCO (Continued)**

**S100470911**

RB Case Number: Not reported  
 File Location: Local Agency  
 Potential Media Affected: Other Groundwater (uses other than drinking water), Soil  
 Potential Contaminants of Concern: Gasoline  
 Site History: This is a former UST case (H05115-002) which was closed on September 6, 2005. The gasoline station has been demolished and the property owner wishes to redevelop the site. Redevelopment activities will be managed under this case. An updated site conceptual model is being prepared to evaluate the existing condition of the property.

[Click here to access the California GeoTracker records for this facility:](#)

**ENVIROSTOR:**

Facility ID: 60001297  
 Status: Refer: 1248 Local Agency  
 Status Date: 01/13/2010  
 Site Code: Not reported  
 Site Type: Evaluation  
 Site Type Detailed: Evaluation  
 Acres: 0  
 NPL: NO  
 Regulatory Agencies: SAN DIEGO COUNTY  
 Lead Agency: SAN DIEGO COUNTY  
 Program Manager: Not reported  
 Supervisor: Referred - Not Assigned  
 Division Branch: Cleanup Cypress  
 Assembly: 78  
 Senate: Not reported  
 Special Program: Not reported  
 Restricted Use: NO  
 Site Mgmt Req: NONE SPECIFIED  
 Funding: Not Applicable  
 Latitude: 0  
 Longitude: 0  
 APN: 461-220-30-00  
 Past Use: NONE SPECIFIED  
 Potential COC: NONE SPECIFIED  
 Confirmed COC: NONE SPECIFIED  
 Potential Description: NONE SPECIFIED  
 Alias Name: 461-220-30-00  
 Alias Type: APN  
 Alias Name: 60001297  
 Alias Type: Envirostor ID Number

**Completed Info:**

Completed Area Name: PROJECT WIDE  
 Completed Sub Area Name: Not reported  
 Completed Document Type: SB 1248 Notification  
 Completed Date: 01/13/2010  
 Comments: An SB 1248 Notification received from the County of San Diego wants to be sure that the property is okay for the owner to develop or lease it for mixed residential/commercial use with a subterranean parking garage. The property owner is looking for reassurance that there are no restrictions on the future property uses, as proposed.  
 Future Area Name: Not reported  
 Future Sub Area Name: Not reported

MAP FINDINGS

Map ID  
 Direction  
 Distance  
 Distance (ft.)Site

EDR ID Number  
 EPA ID Number

Database(s)

**FORMER ARCO (Continued)**

**S100470911**

Future Document Type: Not reported  
 Future Due Date: Not reported  
 Schedule Area Name: Not reported  
 Schedule Sub Area Name: Not reported  
 Schedule Document Type: Not reported  
 Schedule Due Date: Not reported  
 Schedule Revised Date: Not reported

21

**ARCO #1790  
 6110 MISSION GORGE RD  
 SAN DIEGO, CA 92120**

**CA LUST  
 CA San Diego Co. HMMMD  
 CA EMI  
 CA SAN DIEGO CO. SAM**

**S104735572  
 N/A**

LUST REG 9:

Region: 9  
 Status: Preliminary site assessment underway  
 Case Number: 9UT1872  
 Local Case: H05115-001  
 Substance: Waste Oil  
 Qty Leaked: 0  
 Abate Method: Excavate and Dispose - remove contaminated soil and dispose in approved site  
 Local Agency: San Diego  
 How Found: Other Means  
 How Stopped: Other Means  
 Source: Unknown  
 Cause: Unknown  
 Lead Agency: Local Agency  
 Case Type: Aquifer affected  
 Date Found: 09/25/1990  
 Date Stopped: 09/25/1990  
 Confirm Date: 10/01/1990  
 Submit Workplan: Not reported  
 Prelim Assess: 10/02/1990  
 Desc Pollution: Not reported  
 Remed Plan: / /  
 Remed Action: Not reported  
 Began Monitor: Not reported  
 Release Date: 10/04/1990  
 Enforce Date: Not reported  
 Closed Date: Not reported  
 Enforce Type: Not reported  
 Pilot Program: LOP  
 Basin Number: 907.11  
 GW Depth: Not reported  
 Beneficial Use: Municipal groundwater use  
 NPDES Number: 96-41  
 Priority: 2B  
 File Disp: Not reported  
 Interim Remedial Actions: No  
 Cleanup and Abatement order Number: Not reported  
 Waste Discharge Requirement Number: Not reported

SAN DIEGO CO. HMMMD:

Facility Id: 105115  
 Business Type: 6HK28  
 EPA Id Number: CAL000249965

MAP FINDINGS

Map ID  
 Direction  
 Distance  
 Distance (ft.)Site

EDR ID Number

Database(s) EPA ID Number

**ARCO #1790 (Continued)**

**S104735572**

APN: 461-220-30-00  
 Last HMMMD Inspection: 08/13/2008  
 Permit Status: INAC  
 Permit Expiration: 01/31/2010  
 Facility Owner: BP WEST COAST PRODUCTS LLC  
 Facility Address: PO BOX 6038  
 Facility City: ARTESIA  
 Facility State: CA  
 Facility Zip: 90702-  
 UST Owner: BP WEST COAST PRODUCTS LLC  
 Handle Regulated Hazmat: Y  
 Own Or Operate UST: Y  
 Subject To APSA: Not reported  
 Generate Haz Waste: Y  
 Treat Haz Waste: Not reported  
 Generate Medical Waste: Not reported

UST:

UST Name: UNDERGROUND TANK 105115 T001  
 Last Update: 2012-11-02 14:17:38  
 Permit Number: 105115  
 Tank Type: SINGLE WALL  
 Additional Id: NT2253,  
 Capacity Gallons: 12000  
 UST Contents: PREMIUM UNLEADED  
 Other Content Info: PREMIUM UNLEADED  
 Reg Status: REMOVED  
 Remove Close Date: 2000-11-15 00:00:00  
 Year Installed: 1983-01-01 00:00:00  
 Pipe Type: SINGLE WALL  
 Delivery System: PRESSURE  
 Monitor Code: 03  
 UST Monitor Method: SW TANK SW PRESSURE PIPE W/POS SHUTOFF LLD: SIR ANALYSIS MONTHLY,  
 TANK TEST BIENNIALLY, PIPE TEST ANN 0.1 GAL/HR OR MO 0.2 GAL/HR

UST Name: UNDERGROUND TANK 105115 T002  
 Last Update: 2012-11-02 14:17:38  
 Permit Number: 105115  
 Tank Type: SINGLE WALL  
 Additional Id: NT2253  
 Capacity Gallons: 12000  
 UST Contents: MIDGRADE UNLEADED  
 Other Content Info: MIDGRADE UNLEADED  
 Reg Status: REMOVED  
 Remove Close Date: 2000-11-15 00:00:00  
 Year Installed: 1983-01-01 00:00:00  
 Pipe Type: SINGLE WALL  
 Delivery System: PRESSURE  
 Monitor Code: 03  
 UST Monitor Method: SW TANK SW PRESSURE PIPE W/POS SHUTOFF LLD: SIR ANALYSIS MONTHLY,  
 TANK TEST BIENNIALLY, PIPE TEST ANN 0.1 GAL/HR OR MO 0.2 GAL/HR

UST Name: UNDERGROUND TANK 105115 T003  
 Last Update: 2012-11-02 14:17:38  
 Permit Number: 105115  
 Tank Type: SINGLE WALL  
 Additional Id: NT2253 UNLEADED  
 Capacity Gallons: 12000

MAP FINDINGS

Map ID  
 Direction  
 Distance  
 Distance (ft.)Site

EDR ID Number

Database(s) EPA ID Number

**ARCO #1790 (Continued)**

**S104735572**

UST Contents: REGULAR UNLEADED  
 Other Content Info: REGULAR UNLEADED  
 Reg Status: REMOVED  
 Remove Close Date: 2000-11-15 00:00:00  
 Year Installed: 1983-01-01 00:00:00  
 Pipe Type: SINGLE WALL  
 Delivery System: PRESSURE  
 Monitor Code: 03  
 UST Monitor Method: SW TANK SW PRESSURE PIPE W/POS SHUTOFF LLD; SIR ANALYSIS MONTHLY, TANK TEST BIENNIALLY, PIPE TEST ANN 0.1 GAL/HR OR MO 0.2 GAL/HR

UST Name: UNDERGROUND TANK 105115 T004  
 Last Update: 2012-11-02 14:17:38  
 Permit Number: 105115  
 Tank Type: SINGLE WALL  
 Additional Id: AT 0679  
 Capacity Gallons: 280  
 UST Contents: Not reported  
 Other Content Info: WASTE OIL  
 Reg Status: REMOVED  
 Remove Close Date: 1986-11-14 00:00:00  
 Year Installed: Not reported  
 Pipe Type: Not reported  
 Delivery System: SUCTION  
 Monitor Code: 90  
 UST Monitor Method: NO MONITORING ALTERNATIVE SELECTED. VERIFY AND ENTER MONITORING ALTERNATIVE DURING INSPECTION.

UST Name: UNDERGROUND TANK 105115 T005  
 Last Update: 2012-11-02 14:17:38  
 Permit Number: 105115  
 Tank Type: DOUBLE WALL  
 Additional Id: NT2253, RT3320, RT3802, RT4117, RT4461/AT5409  
 Capacity Gallons: 20000  
 UST Contents: REGULAR UNLEADED  
 Other Content Info: REGULAR UNLEADED  
 Reg Status: REMOVED  
 Remove Close Date: 2009-05-22 00:00:00  
 Year Installed: 2000-01-01 00:00:00  
 Pipe Type: DOUBLE WALL  
 Delivery System: PRESSURE  
 Monitor Code: 31A  
 UST Monitor Method: DW TANK, DW PRESSURIZED PIPE W/ DRY TANK ANNULAR; POSITIVE SHUT-OFF & FAILSAFE, 3.0LLD; UDC W/ POSITIVE SHUT-OFF

UST Name: UNDERGROUND TANK 105115 T006  
 Last Update: 2012-11-02 14:17:38  
 Permit Number: 105115  
 Tank Type: DOUBLE WALL  
 Additional Id: NT2253,RT3320, RT4117, RT4461/AT5409  
 Capacity Gallons: 12000  
 UST Contents: PREMIUM UNLEADED  
 Other Content Info: PREMIUM UNLEADED  
 Reg Status: REMOVED  
 Remove Close Date: 2009-05-22 00:00:00  
 Year Installed: 2000-01-01 00:00:00  
 Pipe Type: DOUBLE WALL

MAP FINDINGS

Map ID  
 Direction  
 Distance  
 Distance (ft.)Site

EDR ID Number

Database(s) EPA ID Number

**ARCO #1790 (Continued)**

**S104735572**

Delivery System: PRESSURE  
 Monitor Code: 31A  
 UST Monitor Method: DW TANK, DW PRESSURIZED PIPE W/ DRY TANK ANNULAR; POSITIVE SHUT-OFF & FAILSAFE, 3.0LLD; UDC W/ POSITIVE SHUT-OFF

Violations Inactive Permits:

Facility Id: 105115  
 Update Date: 11/02/2012  
 Inspection Date: 08/29/2005  
 Violation Code: 6HV3257  
 Violation: 2NDRY CONTAINMENT NOT LIQUID FREE  
 Violation Citation: Secondary containment system components not liquid free. 2631(d)(4)  
 Activity: Inactive Permit

Facility Id: 105115  
 Update Date: 11/02/2012  
 Inspection Date: 08/29/2005  
 Violation Code: 6HV3411  
 Violation: LLD NOT INSTALLED/NOT FUNCTIONAL  
 Violation Citation: DOUBLE WALLED PRESSURIZED PIPING-Including Under Dispenser Containment (UDC);Line leak detector is not installed, not functional, or not tested. 2636(f)(2), 25284.1(a)(4)(C), 2641(j)  
 Activity: Inactive Permit

Facility Id: 105115  
 Update Date: 11/02/2012  
 Inspection Date: 07/01/2003  
 Violation Code: 6HV0135  
 Violation: MANIFESTS/RECEIPTS FOR 3 YEARS NOT ONSIT  
 Violation Citation: Hazardous waste manifests/receipts for 3 years are not maintained onsite to document proper disposal of hazardous waste. CCR 66262.40(a) & 25160.2(b)(3)  
 Activity: Inactive Permit

EMI:

Year: 2000  
 County Code: 37  
 Air Basin: SD  
 Facility ID: 3769  
 Air District Name: SD  
 SIC Code: 5541  
 Air District Name: SAN DIEGO COUNTY APCD  
 Community Health Air Pollution Info System: Not reported  
 Consolidated Emission Reporting Rule: Not reported  
 Total Organic Hydrocarbon Gases Tons/Yr: 3  
 Reactive Organic Gases Tons/Yr: 3  
 Carbon Monoxide Emissions Tons/Yr: 0  
 NOX - Oxides of Nitrogen Tons/Yr: 0  
 SOX - Oxides of Sulphur Tons/Yr: 0  
 Particulate Matter Tons/Yr: 0  
 Part. Matter 10 Micrometers & Smlr Tons/Yr: 0

Year: 2001  
 County Code: 37  
 Air Basin: SD

MAP FINDINGS

Map ID  
 Direction  
 Distance  
 Distance (ft.)Site

EDR ID Number  
 EPA ID Number

Database(s)

**ARCO #1790 (Continued)**

**S104735572**

Facility ID: 3769  
 Air District Name: SD  
 SIC Code: 5541  
 Air District Name: SAN DIEGO COUNTY APCD  
 Community Health Air Pollution Info System: Not reported  
 Consolidated Emission Reporting Rule: Not reported  
 Total Organic Hydrocarbon Gases Tons/Yr: 3  
 Reactive Organic Gases Tons/Yr: 3  
 Carbon Monoxide Emissions Tons/Yr: 0  
 NOX - Oxides of Nitrogen Tons/Yr: 0  
 SOX - Oxides of Sulphur Tons/Yr: 0  
 Particulate Matter Tons/Yr: 0  
 Part. Matter 10 Micrometers & Smlr Tons/Yr: 0

Year: 2002  
 County Code: 37  
 Air Basin: SD  
 Facility ID: 3769  
 Air District Name: SD  
 SIC Code: 5541  
 Air District Name: SAN DIEGO COUNTY APCD  
 Community Health Air Pollution Info System: Not reported  
 Consolidated Emission Reporting Rule: Not reported  
 Total Organic Hydrocarbon Gases Tons/Yr: 3  
 Reactive Organic Gases Tons/Yr: 3  
 Carbon Monoxide Emissions Tons/Yr: 0  
 NOX - Oxides of Nitrogen Tons/Yr: 0  
 SOX - Oxides of Sulphur Tons/Yr: 0  
 Particulate Matter Tons/Yr: 0  
 Part. Matter 10 Micrometers & Smlr Tons/Yr: 0

Year: 2003  
 County Code: 37  
 Air Basin: SD  
 Facility ID: 3769  
 Air District Name: SD  
 SIC Code: 5541  
 Air District Name: SAN DIEGO COUNTY APCD  
 Community Health Air Pollution Info System: Not reported  
 Consolidated Emission Reporting Rule: Not reported  
 Total Organic Hydrocarbon Gases Tons/Yr: 3  
 Reactive Organic Gases Tons/Yr: 3  
 Carbon Monoxide Emissions Tons/Yr: 0  
 NOX - Oxides of Nitrogen Tons/Yr: 0  
 SOX - Oxides of Sulphur Tons/Yr: 0  
 Particulate Matter Tons/Yr: 0  
 Part. Matter 10 Micrometers & Smlr Tons/Yr: 0

Year: 2004  
 County Code: 37  
 Air Basin: SD  
 Facility ID: 3769  
 Air District Name: SD  
 SIC Code: 5541  
 Air District Name: SAN DIEGO COUNTY APCD  
 Community Health Air Pollution Info System: Not reported  
 Consolidated Emission Reporting Rule: Not reported

MAP FINDINGS

Map ID  
 Direction  
 Distance  
 Distance (ft.)Site

EDR ID Number  
 EPA ID Number

Database(s)

**ARCO #1790 (Continued)**

**S104735572**

Total Organic Hydrocarbon Gases Tons/Yr: 2.5040414  
 Reactive Organic Gases Tons/Yr: 2.5040414  
 Carbon Monoxide Emissions Tons/Yr: 0  
 NOX - Oxides of Nitrogen Tons/Yr: 0  
 SOX - Oxides of Sulphur Tons/Yr: 0  
 Particulate Matter Tons/Yr: 0  
 Part. Matter 10 Micrometers & Smlr Tons/Yr: 0

Year: 2005  
 County Code: 37  
 Air Basin: SD  
 Facility ID: 3769  
 Air District Name: SD  
 SIC Code: 5541  
 Air District Name: SAN DIEGO COUNTY APCD  
 Community Health Air Pollution Info System: Not reported  
 Consolidated Emission Reporting Rule: Not reported  
 Total Organic Hydrocarbon Gases Tons/Yr: 2.5040414  
 Reactive Organic Gases Tons/Yr: 2.5040414  
 Carbon Monoxide Emissions Tons/Yr: 0  
 NOX - Oxides of Nitrogen Tons/Yr: 0  
 SOX - Oxides of Sulphur Tons/Yr: 0  
 Particulate Matter Tons/Yr: 0  
 Part. Matter 10 Micrometers & Smlr Tons/Yr: 0

Year: 2006  
 County Code: 37  
 Air Basin: SD  
 Facility ID: 3769  
 Air District Name: SD  
 SIC Code: 5541  
 Air District Name: SAN DIEGO COUNTY APCD  
 Community Health Air Pollution Info System: Not reported  
 Consolidated Emission Reporting Rule: Not reported  
 Total Organic Hydrocarbon Gases Tons/Yr: 3.2  
 Reactive Organic Gases Tons/Yr: 3.2  
 Carbon Monoxide Emissions Tons/Yr: 0  
 NOX - Oxides of Nitrogen Tons/Yr: 0  
 SOX - Oxides of Sulphur Tons/Yr: 0  
 Particulate Matter Tons/Yr: 0  
 Part. Matter 10 Micrometers & Smlr Tons/Yr: 0

Year: 2007  
 County Code: 37  
 Air Basin: SD  
 Facility ID: 3769  
 Air District Name: SD  
 SIC Code: 5541  
 Air District Name: SAN DIEGO COUNTY APCD  
 Community Health Air Pollution Info System: Not reported  
 Consolidated Emission Reporting Rule: Not reported  
 Total Organic Hydrocarbon Gases Tons/Yr: 3.2  
 Reactive Organic Gases Tons/Yr: 3.2  
 Carbon Monoxide Emissions Tons/Yr: 0  
 NOX - Oxides of Nitrogen Tons/Yr: 0  
 SOX - Oxides of Sulphur Tons/Yr: 0  
 Particulate Matter Tons/Yr: 0

MAP FINDINGS

Map ID  
 Direction  
 Distance  
 Distance (ft.)Site

EDR ID Number  
 EPA ID Number

Database(s)

**ARCO #1790 (Continued)**

**S104735572**

Part. Matter 10 Micrometers & Smlr Tons/Yr:	0
Year:	2008
County Code:	37
Air Basin:	SD
Facility ID:	3769
Air District Name:	SD
SIC Code:	5541
Air District Name:	SAN DIEGO COUNTY APCD
Community Health Air Pollution Info System:	Not reported
Consolidated Emission Reporting Rule:	Not reported
Total Organic Hydrocarbon Gases Tons/Yr:	3.2
Reactive Organic Gases Tons/Yr:	3.2
Carbon Monoxide Emissions Tons/Yr:	0
NOX - Oxides of Nitrogen Tons/Yr:	0
SOX - Oxides of Sulphur Tons/Yr:	0
Particulate Matter Tons/Yr:	0
Part. Matter 10 Micrometers & Smlr Tons/Yr:	0
Year:	2009
County Code:	37
Air Basin:	SD
Facility ID:	3769
Air District Name:	SD
SIC Code:	5541
Air District Name:	SAN DIEGO COUNTY APCD
Community Health Air Pollution Info System:	Not reported
Consolidated Emission Reporting Rule:	Not reported
Total Organic Hydrocarbon Gases Tons/Yr:	3.2000000000000002
Reactive Organic Gases Tons/Yr:	3.2000000000000002
Carbon Monoxide Emissions Tons/Yr:	0
NOX - Oxides of Nitrogen Tons/Yr:	0
SOX - Oxides of Sulphur Tons/Yr:	0
Particulate Matter Tons/Yr:	0
Part. Matter 10 Micrometers & Smlr Tons/Yr:	0
Year:	2010
County Code:	37
Air Basin:	SD
Facility ID:	3769
Air District Name:	SD
SIC Code:	5541
Air District Name:	SAN DIEGO COUNTY APCD
Community Health Air Pollution Info System:	Not reported
Consolidated Emission Reporting Rule:	Not reported
Total Organic Hydrocarbon Gases Tons/Yr:	3.2000000000000002
Reactive Organic Gases Tons/Yr:	3.2000000000000002
Carbon Monoxide Emissions Tons/Yr:	0
NOX - Oxides of Nitrogen Tons/Yr:	0
SOX - Oxides of Sulphur Tons/Yr:	0
Particulate Matter Tons/Yr:	0
Part. Matter 10 Micrometers & Smlr Tons/Yr:	0
Year:	2011
County Code:	37
Air Basin:	SD
Facility ID:	3769



MAP FINDINGS

Map ID  
 Direction  
 Distance  
 Distance (ft.)Site

EDR ID Number  
 EPA ID Number

Database(s)

**ARCO #1790 (Continued)**

**S104735572**

Air District Name: SD  
 SIC Code: 5541  
 Air District Name: SAN DIEGO COUNTY APCD  
 Community Health Air Pollution Info System: Not reported  
 Consolidated Emission Reporting Rule: Not reported  
 Total Organic Hydrocarbon Gases Tons/Yr: 3.2  
 Reactive Organic Gases Tons/Yr: 3.2  
 Carbon Monoxide Emissions Tons/Yr: 0  
 NOX - Oxides of Nitrogen Tons/Yr: 0  
 SOX - Oxides of Sulphur Tons/Yr: 0  
 Particulate Matter Tons/Yr: 0  
 Part. Matter 10 Micrometers & Smlr Tons/Yr: 0

Year: 2012  
 County Code: 37  
 Air Basin: SD  
 Facility ID: 3769  
 Air District Name: SD  
 SIC Code: 5541  
 Air District Name: SAN DIEGO COUNTY APCD  
 Community Health Air Pollution Info System: Not reported  
 Consolidated Emission Reporting Rule: Not reported  
 Total Organic Hydrocarbon Gases Tons/Yr: 3.2  
 Reactive Organic Gases Tons/Yr: 3.2  
 Carbon Monoxide Emissions Tons/Yr: 0  
 NOX - Oxides of Nitrogen Tons/Yr: 0  
 SOX - Oxides of Sulphur Tons/Yr: 0  
 Particulate Matter Tons/Yr: 0  
 Part. Matter 10 Micrometers & Smlr Tons/Yr: 0

**SAN DIEGO CO. SAM:**

Case Number: H05115-001  
 Agency: DEH Site Assessment & Mitigation  
**Funding: LOP - Federal Fund**  
 Facility Type: Drinking Water Aquifer Impacted  
 Facility Status: Closed Case  
 Date: 9/8/2005  
 Date Began: 10/2/1990

Case Number: H05115-002  
 Agency: DEH Site Assessment & Mitigation  
**Funding: Private - VAP**  
 Facility Type: Soils Only  
 Facility Status: Remedial Investigation  
 Date: 1/1/2010  
 Date Began: Not reported

21

**MERRILL LA FRANCE  
 6101 MISSION GORGE RD  
 SAN DIEGO, CA 92120**

**CA LUST S102433864  
 CA SWEEPS UST N/A**

**LUST REG 9:**

Region: 9  
 Status: Case Closed  
 Case Number: 9UT679  
 Local Case: H13024-001  
 Substance: Gasoline

MAP FINDINGS

Map ID  
 Direction  
 Distance  
 Distance (ft.)Site

EDR ID Number  
 EPA ID Number

Database(s)

**MERRILL LA FRANCE (Continued)**

**S102433864**

Qty Leaked: 0  
 Abate Method: Excavate and Dispose - remove contaminated soil and dispose in approved site  
 Local Agency: San Diego  
 How Found: Inventory Control  
 How Stopped: Repair Piping  
 Source: Piping  
 Cause: Other Cause  
 Lead Agency: Local Agency  
 Case Type: Aquifer affected  
 Date Found: 03/06/1987  
 Date Stopped: 03/06/1987  
 Confirm Date: 03/09/1987  
 Submit Workplan: Not reported  
 Prelim Assess: 03/25/1987  
 Desc Pollution: Not reported  
 Remed Plan: 10/14/1987  
 Remed Action: Not reported  
 Began Monitor: Not reported  
 Release Date: 03/06/1987  
 Enforce Date: 3/9/87  
 Closed Date: 8/11/93  
 Enforce Type: SEL  
 Pilot Program: LOP  
 Basin Number: 907.11  
 GW Depth: 15FT  
 Beneficial Use: Not reported  
 NPDES Number: Not reported  
 Priority: Medium priority  
 File Dispn: File discarded, case closed  
 Interim Remedial Actions: Yes  
 Cleanup and Abatement order Number: Not reported  
 Waste Discharge Requirement Number: Not reported

**SWEEPS UST:**

Status: Active  
 Comp Number: 13024  
 Number: 9  
 Board Of Equalization: 44-000400  
 Referral Date: Not reported  
 Action Date: 06-26-92  
 Created Date: 02-29-88  
 Owner Tank Id: Not reported  
 SWRCB Tank Id: 37-000-013024-000005  
 Tank Status: A  
 Capacity: 12000  
 Active Date: Not reported  
 Tank Use: M.V. FUEL  
 STG: P  
 Content: REG UNLEADED  
 Number Of Tanks: 4

Status: Active  
 Comp Number: 13024  
 Number: 9  
 Board Of Equalization: 44-000400  
 Referral Date: Not reported

MAP FINDINGS

Map ID  
 Direction  
 Distance  
 Distance (ft.)Site

EDR ID Number  
 EPA ID Number

Database(s)

**MERRILL LA FRANCE (Continued)**

**S102433864**

Action Date: 06-26-92  
 Created Date: 02-29-88  
 Owner Tank Id: Not reported  
 SWRCB Tank Id: 37-000-013024-000006  
 Tank Status: A  
 Capacity: 10000  
 Active Date: Not reported  
 Tank Use: M.V. FUEL  
 STG: P  
 Content: REG UNLEADED  
 Number Of Tanks: Not reported

Status: Active  
 Comp Number: 13024  
 Number: 9  
 Board Of Equalization: 44-000400  
 Referral Date: Not reported  
 Action Date: 06-26-92  
 Created Date: 02-29-88  
 Owner Tank Id: Not reported  
 SWRCB Tank Id: 37-000-013024-000007  
 Tank Status: A  
 Capacity: 10000  
 Active Date: Not reported  
 Tank Use: M.V. FUEL  
 STG: P  
 Content: LEADED  
 Number Of Tanks: Not reported

Status: Active  
 Comp Number: 13024  
 Number: 9  
 Board Of Equalization: 44-000400  
 Referral Date: Not reported  
 Action Date: 06-26-92  
 Created Date: 02-29-88  
 Owner Tank Id: Not reported  
 SWRCB Tank Id: 37-000-013024-000008  
 Tank Status: A  
 Capacity: 1000  
 Active Date: Not reported  
 Tank Use: PETROLEUM  
 STG: W  
 Content: Not reported  
 Number Of Tanks: Not reported

Status: Not reported  
 Comp Number: 13024  
 Number: Not reported  
 Board Of Equalization: 44-000400  
 Referral Date: Not reported  
 Action Date: Not reported  
 Created Date: Not reported  
 Owner Tank Id: Not reported  
 SWRCB Tank Id: 37-000-013024-000001  
 Tank Status: Not reported  
 Capacity: 10000

MAP FINDINGS

Map ID  
 Direction  
 Distance  
 Distance (ft.)Site

EDR ID Number

Database(s) EPA ID Number

**MERRILL LA FRANCE (Continued)**

**S102433864**

Active Date:	Not reported
Tank Use:	M.V. FUEL
STG:	PRODUCT
Content:	REG UNLEADED
Number Of Tanks:	4
Status:	Not reported
Comp Number:	13024
Number:	Not reported
Board Of Equalization:	44-000400
Referral Date:	Not reported
Action Date:	Not reported
Created Date:	Not reported
Owner Tank Id:	Not reported
SWRCB Tank Id:	37-000-013024-000002
Tank Status:	Not reported
Capacity:	8000
Active Date:	Not reported
Tank Use:	M.V. FUEL
STG:	PRODUCT
Content:	LEADED
Number Of Tanks:	Not reported
Status:	Not reported
Comp Number:	13024
Number:	Not reported
Board Of Equalization:	44-000400
Referral Date:	Not reported
Action Date:	Not reported
Created Date:	Not reported
Owner Tank Id:	Not reported
SWRCB Tank Id:	37-000-013024-000003
Tank Status:	Not reported
Capacity:	6000
Active Date:	Not reported
Tank Use:	M.V. FUEL
STG:	PRODUCT
Content:	LEADED
Number Of Tanks:	Not reported
Status:	Not reported
Comp Number:	13024
Number:	Not reported
Board Of Equalization:	44-000400
Referral Date:	Not reported
Action Date:	Not reported
Created Date:	Not reported
Owner Tank Id:	Not reported
SWRCB Tank Id:	37-000-013024-000004
Tank Status:	Not reported
Capacity:	280
Active Date:	Not reported
Tank Use:	PETROLEUM
STG:	WASTE
Content:	Not reported
Number Of Tanks:	Not reported

MAP FINDINGS

Map ID  
 Direction  
 Distance  
 Distance (ft.)Site

EDR ID Number

Database(s) EPA ID Number

21 HOUSE OF CARS  
 6101 MISSION GORGE RD  
 SAN DIEGO, CA 92120

CA HIST CORTESE  
 CA LUST  
 CA San Diego Co. HMMD  
 CA SAN DIEGO CO. SAM

S100728997  
 N/A

HIST CORTESE:

Region: CORTESE  
 Facility County Code: 37  
 Reg By: LTNKA  
 Reg Id: 9UT679

LUST:

Region: STATE  
 Global Id: T0607302947  
 Latitude: 32.785282  
 Longitude: -117.097415  
 Case Type: LUST Cleanup Site  
 Status: Completed - Case Closed  
 Status Date: 08/11/1993  
 Lead Agency: SAN DIEGO COUNTY LOP  
 Case Worker: Not reported  
 Local Agency: Not reported  
 RB Case Number: 9UT679  
 LOC Case Number: H13024-001  
 File Location: Local Agency  
 Potential Media Affect: Soil  
 Potential Contaminants of Concern: Gasoline  
 Site History: Not reported

[Click here to access the California GeoTracker records for this facility:](#)

Status History:

Global Id: T0607302947  
 Status: Completed - Case Closed  
 Status Date: 08/11/1993

Global Id: T0607302947  
 Status: Open - Case Begin Date  
 Status Date: 03/09/1987

Regulatory Activities:

Global Id: T0607302947  
 Action Type: Other  
 Date: 03/09/1987  
 Action: Leak Began

Global Id: T0607302947  
 Action Type: Other  
 Date: 03/09/1987  
 Action: Leak Discovery

Global Id: T0607302947  
 Action Type: Other  
 Date: 03/09/1987  
 Action: Leak Stopped

Global Id: T0607302947  
 Action Type: ENFORCEMENT  
 Date: 03/09/1987

MAP FINDINGS

Map ID  
 Direction  
 Distance  
 Distance (ft.)Site

EDR ID Number  
 EPA ID Number

Database(s)

**HOUSE OF CARS (Continued)**

**S100728997**

Action: Notice of Responsibility  
 Global Id: T0607302947  
 Action Type: Other  
 Date: 03/09/1987  
 Action: Leak Reported

**SAN DIEGO CO. HMMD:**

Facility Id: 113024  
 Business Type: 6HK18  
 EPA Id Number: Not reported  
 APN: 461-030-40-00  
 Last HMMD Inspection: 11/01/2000  
 Permit Status: INAC  
 Permit Expiration: 01/31/2003  
 Facility Owner: MICHAEL HADIAYAT  
 Facility Address: 6101 MISSION GORGE RD  
 Facility City: SAN DIEGO  
 Facility State: CA  
 Facility Zip: 92120-3401  
 UST Owner: MOBIL OIL CORP  
 Handle Regulated Hazmat: Not reported  
 Own Or Operate UST: Not reported  
 Subject To APSA: Not reported  
 Generate Haz Waste: Y  
 Treat Haz Waste: Not reported  
 Generate Medical Waste: Not reported

**UST:**

UST Name: UNDERGROUND TANK 113024 T001  
 Last Update: 2012-11-02 14:17:38  
 Permit Number: 113024  
 Tank Type: SINGLE WALL  
 Additional Id: 3  
 Capacity Gallons: 10000  
 UST Contents: REGULAR UNLEADED  
 Other Content Info: REGULAR UNLEADED  
 Reg Status: REMOVED  
 Remove Close Date: 1987-09-11 00:00:00  
 Year Installed: 1970-01-01 00:00:00  
 Pipe Type: Not reported  
 Delivery System: Not reported  
 Monitor Code: 10  
 UST Monitor Method: SW TANK DW PRESSURE PIPE W/POS SHUTOFF LLD W/DAILY RECONCILE OR WEEKLY GAUGE: TNK TEST ANN, PIPE TEST ANN 0.1 GAL/HR OR MO 0.2 GAL/HR

UST Name: UNDERGROUND TANK 113024 T002  
 Last Update: 2012-11-02 14:17:38  
 Permit Number: 113024  
 Tank Type: SINGLE WALL  
 Additional Id: 2  
 Capacity Gallons: 8000  
 UST Contents: LEADED  
 Other Content Info: LEADED  
 Reg Status: REMOVED  
 Remove Close Date: 1987-09-11 00:00:00

MAP FINDINGS

Map ID  
 Direction  
 Distance  
 Distance (ft.)Site

EDR ID Number  
 EPA ID Number

Database(s)

**HOUSE OF CARS (Continued)**

**S100728997**

Year Installed: 1970-01-01 00:00:00  
 Pipe Type: Not reported  
 Delivery System: Not reported  
 Monitor Code: 10  
 UST Monitor Method: SW TANK DW PRESSURE PIPE W/POS SHUTOFF LLD W/DAILY RECONCILE OR WEEKLY GAUGE: TNK TEST ANN, PIPE TEST ANN 0.1 GAL/HR OR MO 0.2 GAL/HR

UST Name: UNDERGROUND TANK 113024 T003  
 Last Update: 2012-11-02 14:17:38  
 Permit Number: 113024  
 Tank Type: SINGLE WALL  
 Additional Id: 1  
 Capacity Gallons: 6000  
 UST Contents: PREMIUM UNLEADED  
 Other Content Info: PREMIUM UNLEADED  
 Reg Status: REMOVED  
 Remove Close Date: 1987-09-11 00:00:00  
 Year Installed: 1970-01-01 00:00:00  
 Pipe Type: Not reported  
 Delivery System: Not reported  
 Monitor Code: 10  
 UST Monitor Method: SW TANK DW PRESSURE PIPE W/POS SHUTOFF LLD W/DAILY RECONCILE OR WEEKLY GAUGE: TNK TEST ANN, PIPE TEST ANN 0.1 GAL/HR OR MO 0.2 GAL/HR

UST Name: UNDERGROUND TANK 113024 T004  
 Last Update: 2012-11-02 14:17:38  
 Permit Number: 113024  
 Tank Type: SINGLE WALL  
 Additional Id: 4  
 Capacity Gallons: 280  
 UST Contents: Not reported  
 Other Content Info: WASTE OIL  
 Reg Status: REMOVED  
 Remove Close Date: 1987-09-11 00:00:00  
 Year Installed: Not reported  
 Pipe Type: Not reported  
 Delivery System: Not reported  
 Monitor Code: 07  
 UST Monitor Method: SW TANK SW PRESSURE PIPE W/RESTRICTIVE LLD W/DAILY RECONCILIATION OR WEEKLY GAUGING: TANK AND PIPE TEST ANNUALLY

UST Name: UNDERGROUND TANK 113024 T005  
 Last Update: 2012-11-02 14:17:38  
 Permit Number: 113024  
 Tank Type: DOUBLE WALL  
 Additional Id: 5  
 Capacity Gallons: 12000  
 UST Contents: REGULAR UNLEADED  
 Other Content Info: REGULAR UNLEADED  
 Reg Status: REMOVED  
 Remove Close Date: 1994-06-29 00:00:00  
 Year Installed: 1987-01-01 00:00:00  
 Pipe Type: DOUBLE WALL  
 Delivery System: PRESSURE  
 Monitor Code: 26  
 UST Monitor Method: EXTERNAL MONITORING: MONTHLY (MINIMUM) GROUND WATER MONITORING

MAP FINDINGS

Map ID  
 Direction  
 Distance  
 Distance (ft.)Site

EDR ID Number  
 EPA ID Number

Database(s)

**HOUSE OF CARS (Continued)**

**S100728997**

UST Name: UNDERGROUND TANK 113024 T006  
 Last Update: 2012-11-02 14:17:38  
 Permit Number: 113024  
 Tank Type: DOUBLE WALL  
 Additional Id: 6  
 Capacity Gallons: 10000  
 UST Contents: REGULAR UNLEADED  
 Other Content Info: REGULAR UNLEADED  
 Reg Status: REMOVED  
 Remove Close Date: 1994-06-29 00:00:00  
 Year Installed: 1987-01-01 00:00:00  
 Pipe Type: DOUBLE WALL  
 Delivery System: PRESSURE  
 Monitor Code: 26  
 UST Monitor Method: EXTERNAL MONITORING: MONTHLY (MINIMUM) GROUND WATER MONITORING

UST Name: UNDERGROUND TANK 113024 T007  
 Last Update: 2012-11-02 14:17:38  
 Permit Number: 113024  
 Tank Type: DOUBLE WALL  
 Additional Id: 7  
 Capacity Gallons: 10000  
 UST Contents: LEADED  
 Other Content Info: LEADED  
 Reg Status: REMOVED  
 Remove Close Date: 1994-06-29 00:00:00  
 Year Installed: 1987-01-01 00:00:00  
 Pipe Type: DOUBLE WALL  
 Delivery System: PRESSURE  
 Monitor Code: 26  
 UST Monitor Method: EXTERNAL MONITORING: MONTHLY (MINIMUM) GROUND WATER MONITORING

UST Name: UNDERGROUND TANK 113024 T008  
 Last Update: 2012-11-02 14:17:38  
 Permit Number: 113024  
 Tank Type: DOUBLE WALL  
 Additional Id: 8  
 Capacity Gallons: 1000  
 UST Contents: Not reported  
 Other Content Info: WASTE OIL  
 Reg Status: REMOVED  
 Remove Close Date: 1994-06-29 00:00:00  
 Year Installed: 1987-01-01 00:00:00  
 Pipe Type: Not reported  
 Delivery System: Not reported  
 Monitor Code: 26  
 UST Monitor Method: EXTERNAL MONITORING: MONTHLY (MINIMUM) GROUND WATER MONITORING

**SAN DIEGO CO. SAM:**

Case Number: H13024-001  
 Agency: DEH Site Assessment & Mitigation  
**Funding: LOP - Federal Fund**  
 Facility Type: Soils Only  
 Facility Status: Closed Case  
 Date: 8/11/1993  
 Date Began: 3/9/1987



MAP FINDINGS

Map ID  
 Direction  
 Distance  
 Distance (ft.)Site

EDR ID Number  
 EPA ID Number

Database(s)

22

EDR US Hist Auto Stat

1015365689  
 N/A

**2520 NORTHSIDE DR  
 SAN DIEGO, CA 92108**

EDR Historical Auto Stations:

Name: GREENS AUTOMOTIVE SERVICES  
 Year: 2005  
 Address: 2520 NORTHSIDE DR

22

CA CHMIRS

S107449443  
 N/A

**2555 NORTHSIDE DR  
 SAN DIEGO, CA**

CHMIRS:

OES Incident Number: 04-5253  
 OES notification: 10/10/2004  
 OES Date: Not reported  
 OES Time: Not reported  
 Incident Date: Not reported  
**Date Completed: Not reported**  
 Property Use: Not reported  
 Agency Id Number: Not reported  
 Agency Incident Number: Not reported  
 Time Notified: Not reported  
 Time Completed: Not reported  
 Surrounding Area: Not reported  
 Estimated Temperature: Not reported  
 Property Management: Not reported  
 More Than Two Substances Involved?: Not reported  
 Resp Agency Personel # Of Decontaminated: Not reported  
 Responding Agency Personel # Of Injuries: Not reported  
 Responding Agency Personel # Of Fatalities: Not reported  
 Others Number Of Decontaminated: Not reported  
 Others Number Of Injuries: Not reported  
 Others Number Of Fatalities: Not reported  
 Vehicle Make/year: Not reported  
 Vehicle License Number: Not reported  
 Vehicle State: Not reported  
 Vehicle Id Number: Not reported  
 CA DOT PUC/ICC Number: Not reported  
 Company Name: Not reported  
 Reporting Officer Name/ID: Not reported  
 Report Date: Not reported  
 Facility Telephone: Not reported  
 Waterway Involved: Not reported  
 Waterway: Not reported  
 Spill Site: Not reported  
 Cleanup By: Reporting Party  
 Containment: Not reported  
 What Happened: Not reported  
 Type: Not reported  
 Measure: Not reported  
 Other: Not reported  
 Date/Time: Not reported  
 Year: 2004  
 Agency: City of San Diego  
 Incident Date: 10/10/200412:00:00 AM  
 Admin Agency: San Diego County Health Services Dept.  
 Amount: Not reported  
 Contained: Yes

MAP FINDINGS

Map ID  
 Direction  
 Distance  
 Distance (ft.)Site

EDR ID Number  
 EPA ID Number

Database(s)

(Continued)

S107449443

Site Type:	Other
E Date:	Not reported
Substance:	Sewage
Gallons:	215
Unknown:	0
Substance #2:	Not reported
Substance #3:	Not reported
Evacuations:	0
Number of Injuries:	0
Number of Fatalities:	0
#1 Pipeline:	Not reported
#2 Pipeline:	Not reported
#3 Pipeline:	Not reported
#1 Vessel >= 300 Tons:	Not reported
#2 Vessel >= 300 Tons:	Not reported
#3 Vessel >= 300 Tons:	Not reported
Evacs:	Not reported
Injuries:	Not reported
Fatals:	Not reported
Comments:	Not reported
Description:	Debris from construction site caused the overflow. 205 gallons of the spill was recovered.

23

**CHEVRON SERVICE STATION  
 4525 WARING RD  
 SAN DIEGO, CA 92120**

**CA HIST CORTESE S100233143  
 CA LUST N/A  
 CA SLIC  
 CA SWEEPS UST  
 CA San Diego Co. HMMD  
 CA ENVIROSTOR**

HIST CORTESE:

Region:	CORTESE
Facility County Code:	37
Reg By:	LTNKA
Reg Id:	9UT94

LUST:

Region:	STATE
Global Id:	T0607303175
Latitude:	32.7828792
Longitude:	-117.0867967
Case Type:	LUST Cleanup Site
Status:	Completed - Case Closed
Status Date:	03/13/1998
Lead Agency:	SAN DIEGO COUNTY LOP
Case Worker:	Not reported
Local Agency:	Not reported
RB Case Number:	9UT94
LOC Case Number:	H12229-001
File Location:	Local Agency
Potential Media Affect:	Not reported
Potential Contaminants of Concern:	Not reported
Site History:	Not reported

Click here to access the California GeoTracker records for this facility:

Status History:

Global Id:	T0607303175
------------	-------------

MAP FINDINGS

Map ID  
 Direction  
 Distance  
 Distance (ft.)Site

EDR ID Number

Database(s) EPA ID Number

**CHEVRON SERVICE STATION (Continued)**

**S100233143**

Status: Completed - Case Closed  
 Status Date: 03/13/1998

Global Id: T0607303175  
 Status: Open - Case Begin Date  
 Status Date: 08/03/1988

Regulatory Activities:

Global Id: T0607303175  
 Action Type: ENFORCEMENT  
 Date: 03/13/1998  
 Action: Closure/No Further Action Letter

Global Id: T0607303175  
 Action Type: ENFORCEMENT  
 Date: 08/05/1988  
 Action: Notice of Responsibility

LUST REG 9:

Region: 9  
 Status: Case Closed  
 Case Number: 9UT94  
 Local Case: H12229-001  
 Substance: Gasoline  
 Qty Leaked: 0  
 Abate Method: Vapor Extraction  
 Local Agency: San Diego  
 How Found: Tank Closure  
 How Stopped: Close Tank  
 Source: Tank  
 Cause: Corrosion  
 Lead Agency: Local Agency  
 Case Type: Aquifer affected  
 Date Found: 08/03/1988  
 Date Stopped: 07/27/1988  
 Confirm Date: 08/03/1988  
 Submit Workplan: Not reported  
 Prelim Assess: 11/02/1984  
 Desc Pollution: Not reported  
 Remed Plan: / /  
 Remed Action: Not reported  
 Began Monitor: 9/17/97  
 Release Date: 10/15/1984  
 Enforce Date: 8/5/88  
 Closed Date: 3/13/98  
 Enforce Type: SEL  
 Pilot Program: LOP  
 Basin Number: 907.11  
 GW Depth: 11FT  
 Beneficial Use: Municipal groundwater use  
 NPDES Number: Not reported  
 Priority: 3B  
 File Dispn: Not reported  
 Interim Remedial Actions: Yes  
 Cleanup and Abatement order Number: Not reported

MAP FINDINGS

Map ID  
 Direction  
 Distance  
 Distance (ft.)Site

EDR ID Number  
 EPA ID Number

Database(s)

**CHEVRON SERVICE STATION (Continued)**

**S100233143**

Waste Discharge Requirement Number: Not reported

SLIC:

Region: STATE  
**Facility Status:** **Completed - Case Closed**  
 Status Date: 10/04/2004  
 Global Id: T06019790653  
 Lead Agency: SAN DIEGO COUNTY LOP  
 Lead Agency Case Number: H12229-003  
 Latitude: 32.782473  
 Longitude: -117.086546  
 Case Type: Cleanup Program Site  
 Case Worker: Not reported  
 Local Agency: Not reported  
 RB Case Number: Not reported  
 File Location: Local Agency  
 Potential Media Affected: Not reported  
 Potential Contaminants of Concern: Not reported  
 Site History: Not reported

[Click here to access the California GeoTracker records for this facility:](#)

Region: STATE  
**Facility Status:** **Completed - Case Closed**  
 Status Date: 11/24/1998  
 Global Id: T0608169571  
 Lead Agency: SAN DIEGO COUNTY LOP  
 Lead Agency Case Number: H12229-002  
 Latitude: 32.782473  
 Longitude: -117.086546  
 Case Type: Cleanup Program Site  
 Case Worker: Not reported  
 Local Agency: Not reported  
 RB Case Number: Not reported  
 File Location: Local Agency  
 Potential Media Affected: Aquifer used for drinking water supply  
 Potential Contaminants of Concern: Gasoline  
 Site History: Not reported

[Click here to access the California GeoTracker records for this facility:](#)

SWEEPS UST:

Status: Active  
 Comp Number: 12229  
 Number: 9  
 Board Of Equalization: 44-022534  
 Referral Date: Not reported  
 Action Date: 06-26-92  
 Created Date: 02-29-88  
 Owner Tank Id: Not reported  
 SWRCB Tank Id: Not reported  
 Tank Status: Not reported  
 Capacity: Not reported  
 Active Date: Not reported  
 Tank Use: Not reported  
 STG: Not reported

MAP FINDINGS

Map ID  
 Direction  
 Distance  
 Distance (ft.)Site

EDR ID Number  
 EPA ID Number

Database(s)

**CHEVRON SERVICE STATION (Continued)**

**S100233143**

Content:	Not reported
Number Of Tanks:	Not reported
Status:	Not reported
Comp Number:	12229
Number:	Not reported
Board Of Equalization:	44-022534
Referral Date:	Not reported
Action Date:	Not reported
Created Date:	Not reported
Owner Tank Id:	Not reported
SWRCB Tank Id:	37-000-012229-000001
Tank Status:	Not reported
Capacity:	8000
Active Date:	Not reported
Tank Use:	M.V. FUEL
STG:	PRODUCT
Content:	REG UNLEADED
Number Of Tanks:	4
Status:	Not reported
Comp Number:	12229
Number:	Not reported
Board Of Equalization:	44-022534
Referral Date:	Not reported
Action Date:	Not reported
Created Date:	Not reported
Owner Tank Id:	Not reported
SWRCB Tank Id:	37-000-012229-000002
Tank Status:	Not reported
Capacity:	5000
Active Date:	Not reported
Tank Use:	M.V. FUEL
STG:	PRODUCT
Content:	LEADED
Number Of Tanks:	Not reported
Status:	Not reported
Comp Number:	12229
Number:	Not reported
Board Of Equalization:	44-022534
Referral Date:	Not reported
Action Date:	Not reported
Created Date:	Not reported
Owner Tank Id:	Not reported
SWRCB Tank Id:	37-000-012229-000003
Tank Status:	Not reported
Capacity:	5000
Active Date:	Not reported
Tank Use:	M.V. FUEL
STG:	PRODUCT
Content:	LEADED
Number Of Tanks:	Not reported
Status:	Not reported
Comp Number:	12229
Number:	Not reported

MAP FINDINGS

Map ID  
 Direction  
 Distance  
 Distance (ft.)Site

EDR ID Number  
 EPA ID Number

Database(s)

**CHEVRON SERVICE STATION (Continued)**

**S100233143**

Board Of Equalization: 44-022534  
 Referral Date: Not reported  
 Action Date: Not reported  
 Created Date: Not reported  
 Owner Tank Id: Not reported  
 SWRCB Tank Id: 37-000-012229-000004  
 Tank Status: Not reported  
 Capacity: 550  
 Active Date: Not reported  
 Tank Use: PETROLEUM  
 STG: WASTE  
 Content: Not reported  
 Number Of Tanks: Not reported

**SAN DIEGO CO. HMMD:**

Facility Id: 112229  
 Business Type: Not reported  
 EPA Id Number: CAD981388721  
 APN: 462-440-09-00  
 Last HMMD Inspection: 07/17/1987  
 Permit Status: INAC  
 Permit Expiration: Not reported  
 Facility Owner: DENNIS L SWANSON  
 Facility Address: 4525 WARING RD  
 Facility City: SAN DIEGO  
 Facility State: CA  
 Facility Zip: 92120-4228  
 UST Owner: CHEVRON USA INC  
 Handle Regulated Hazmat: Not reported  
 Own Or Operate UST: Not reported  
 Subject To APSA: Not reported  
 Generate Haz Waste: Y  
 Treat Haz Waste: Not reported  
 Generate Medical Waste: Not reported

**UST:**

UST Name: UNDERGROUND TANK 112229 T001  
 Last Update: 2012-11-02 14:17:38  
 Permit Number: 112229  
 Tank Type: SINGLE WALL  
 Additional Id: 1  
 Capacity Gallons: 8000  
 UST Contents: REGULAR UNLEADED  
 Other Content Info: REGULAR UNLEADED  
 Reg Status: REMOVED  
 Remove Close Date: 1988-07-27 00:00:00  
 Year Installed: 1967-01-01 00:00:00  
 Pipe Type: LINED TRENCH  
 Delivery System: PRESSURE  
 Monitor Code: 05  
 UST Monitor Method: SW TANK DW PIPE W/ POS SHUTOFF-ALARM ON LLD W/ SIRS:SIR ANALY  
 MONTHLY, TANK TEST BIENNIALY, PIPE TEST ANN 0.1 G/HR OR MO 0.2 G/HR

UST Name: UNDERGROUND TANK 112229 T002  
 Last Update: 2012-11-02 14:17:38  
 Permit Number: 112229  
 Tank Type: SINGLE WALL

MAP FINDINGS

Map ID  
 Direction  
 Distance  
 Distance (ft.)Site

EDR ID Number  
 EPA ID Number

Database(s)

**CHEVRON SERVICE STATION (Continued)**

**S100233143**

Additional Id: 2  
 Capacity Gallons: 5000  
 UST Contents: LEADED  
 Other Content Info: LEADED  
 Reg Status: REMOVED  
 Remove Close Date: 1988-07-27 00:00:00  
 Year Installed: 1967-01-01 00:00:00  
 Pipe Type: LINED TRENCH  
 Delivery System: PRESSURE  
 Monitor Code: 05  
 UST Monitor Method: SW TANK DW PIPE W/ POS SHUTOFF-ALARM ON LLD W/ SIRS:SIR ANALY MONTHLY, TANK TEST BIENNIALY, PIPE TEST ANN 0.1 G/HR OR MO 0.2 G/HR

UST Name: UNDERGROUND TANK 112229 T003  
 Last Update: 2012-11-02 14:17:38  
 Permit Number: 112229  
 Tank Type: SINGLE WALL  
 Additional Id: 3  
 Capacity Gallons: 5000  
 UST Contents: PREMIUM UNLEADED  
 Other Content Info: PREMIUM UNLEADED  
 Reg Status: REMOVED  
 Remove Close Date: 1988-07-27 00:00:00  
 Year Installed: 1967-01-01 00:00:00  
 Pipe Type: LINED TRENCH  
 Delivery System: PRESSURE  
 Monitor Code: 05  
 UST Monitor Method: SW TANK DW PIPE W/ POS SHUTOFF-ALARM ON LLD W/ SIRS:SIR ANALY MONTHLY, TANK TEST BIENNIALY, PIPE TEST ANN 0.1 G/HR OR MO 0.2 G/HR

UST Name: UNDERGROUND TANK 112229 T004  
 Last Update: 2012-11-02 14:17:38  
 Permit Number: 112229  
 Tank Type: SINGLE WALL  
 Additional Id: 4  
 Capacity Gallons: 550  
 UST Contents: Not reported  
 Other Content Info: WASTE OIL  
 Reg Status: REMOVED  
 Remove Close Date: 1988-07-27 00:00:00  
 Year Installed: 1967-01-01 00:00:00  
 Pipe Type: Not reported  
 Delivery System: Not reported  
 Monitor Code: 07  
 UST Monitor Method: SW TANK SW PRESSURE PIPE W/RESTRICTIVE LLD W/DAILY RECONCILIATION OR WEEKLY GAUGING: TANK AND PIPE TEST ANNUALLY

**ENVIROSTOR:**

Facility ID: 37550002  
 Status: Refer: 1248 Local Agency  
 Status Date: 08/19/2004  
 Site Code: Not reported  
 Site Type: Evaluation  
 Site Type Detailed: Evaluation  
 Acres: Not reported  
 NPL: NO

MAP FINDINGS

Map ID  
 Direction  
 Distance  
 Distance (ft.)Site

EDR ID Number  
 EPA ID Number

Database(s)

**CHEVRON SERVICE STATION (Continued)**

**S100233143**

Regulatory Agencies: NONE SPECIFIED  
 Lead Agency: NONE SPECIFIED  
 Program Manager: Not reported  
 Supervisor: Referred - Not Assigned  
 Division Branch: Cleanup Cypress  
 Assembly: 79  
 Senate: 39  
 Special Program: Not reported  
 Restricted Use: NO  
 Site Mgmt Req: NONE SPECIFIED  
 Funding: Not Applicable  
 Latitude: 32.78245  
 Longitude: -117.0864  
 APN: NONE SPECIFIED  
 Past Use: NONE SPECIFIED  
 Potential COC: NONE SPECIFIED  
 Confirmed COC: NONE SPECIFIED  
 Potential Description: NONE SPECIFIED  
 Alias Name: FORMER CHEVRON  
 Alias Type: Alternate Name  
 Alias Name: 37550002  
 Alias Type: Envirostor ID Number

Completed Info:

Completed Area Name: Not reported  
 Completed Sub Area Name: Not reported  
 Completed Document Type: Not reported  
 Completed Date: Not reported  
 Comments: Not reported

Future Area Name: Not reported  
 Future Sub Area Name: Not reported  
 Future Document Type: Not reported  
 Future Due Date: Not reported  
 Schedule Area Name: Not reported  
 Schedule Sub Area Name: Not reported  
 Schedule Document Type: Not reported  
 Schedule Due Date: Not reported  
 Schedule Revised Date: Not reported

24

**ANDY CRABTREE**  
**10797 SAN DIEGO MISSION RD UNIT 205**  
**SAN DIEGO, CA 92108**

**CA HAZNET S112989586**  
**N/A**

HAZNET:

envid: S112989586  
 Year: 2011  
 GEPAID: CAC002670999  
 Contact: ANDY CRABTREE  
 Telephone: 6199424221  
 Mailing Name: Not reported  
 Mailing Address: 10797 SAN DIEGO MISSION RD UNIT 205  
 Mailing City,St,Zip: SAN DIEGO, CA 921082403  
 Gen County: Not reported  
 TSD EPA ID: AZC950823111  
 TSD County: Not reported  
 Waste Category: Asbestos containing waste  
 Disposal Method: Landfill Or Surface Impoundment That Will Be Closed As Landfill( To



MAP FINDINGS

Map ID  
 Direction  
 Distance  
 Distance (ft.)Site

EDR ID Number  
 EPA ID Number

Database(s)

**ANDY CRABTREE (Continued)**

**S112989586**

Include On-Site Treatment And/Or Stabilization)  
 Tons: 0.8  
 Facility County: San Diego

envid: S112989586  
 Year: 2011  
 GEPAID: CAC002670999  
 Contact: ANDY CRABTREE  
 Telephone: 6199424221  
 Mailing Name: Not reported  
 Mailing Address: 10797 SAN DIEGO MISSION RD UNIT 205  
 Mailing City,St,Zip: SAN DIEGO, CA 921082403  
 Gen County: Not reported  
 TSD EPA ID: AZC950823111  
 TSD County: Not reported  
 Waste Category: Asbestos containing waste  
 Disposal Method: Landfill Or Surface Impoundment That Will Be Closed As Landfill( To Include On-Site Treatment And/Or Stabilization)  
 Tons: 0.8  
 Facility County: San Diego

24

**CHERYL HUGULEY  
 10797 SAN DIEGO MISSION RD  
 SAN DIEGO, CA 92108**

**CA HAZNET**

**S112989895  
 N/A**

HAZNET:  
 envid: S112989895  
 Year: 2011  
 GEPAID: CAC002671399  
 Contact: CHERYL HUGULEY  
 Telephone: 6199915101  
 Mailing Name: Not reported  
 Mailing Address: 10797 SAN DIEGO MISSION RD  
 Mailing City,St,Zip: SAN DIEGO, CA 92108  
 Gen County: Not reported  
 TSD EPA ID: CAD009007626  
 TSD County: Not reported  
 Waste Category: Asbestos containing waste  
 Disposal Method: Landfill Or Surface Impoundment That Will Be Closed As Landfill( To Include On-Site Treatment And/Or Stabilization)  
 Tons: 0.4  
 Facility County: San Diego

24

**MAUREEN ONEILL  
 10797 SAN DIEGO MISSION RD UNIT 302  
 SAN DIEGO, CA 92108**

**CA HAZNET**

**S112994292  
 N/A**

HAZNET:  
 envid: S112994292  
 Year: 2011  
 GEPAID: CAC002677044  
 Contact: MAUREEN ONEILL  
 Telephone: 6195639888  
 Mailing Name: Not reported  
 Mailing Address: 10797 SAN DIEGO MISSION RD UNIT 302  
 Mailing City,St,Zip: SAN DIEGO, CA 92108

MAP FINDINGS

Map ID  
 Direction  
 Distance  
 Distance (ft.)Site

EDR ID Number  
 EPA ID Number

Database(s)

**MAUREEN ONEILL (Continued)**

**S112994292**

Gen County: Not reported  
 TSD EPA ID: AZC950823111  
 TSD County: Not reported  
 Waste Category: Asbestos containing waste  
 Disposal Method: Landfill Or Surface Impoundment That Will Be Closed As Landfill( To Include On-Site Treatment And/Or Stabilization)  
 Tons: 2  
 Facility County: San Diego

envid: S112994292  
 Year: 2011  
 GEPAID: CAC002677044  
 Contact: MAUREEN ONEILL  
 Telephone: 6195639888  
 Mailing Name: Not reported  
 Mailing Address: 10797 SAN DIEGO MISSION RD UNIT 302  
 Mailing City,St,Zip: SAN DIEGO, CA 92108  
 Gen County: Not reported  
 TSD EPA ID: AZC950823111  
 TSD County: Not reported  
 Waste Category: Asbestos containing waste  
 Disposal Method: Landfill Or Surface Impoundment That Will Be Closed As Landfill( To Include On-Site Treatment And/Or Stabilization)  
 Tons: 2  
 Facility County: San Diego

24

**MISSION BASILICA SAN DIEGO DE ALCALA  
 10818 SAN DIEGO MISSION RD.  
 SAN DIEGO, CA 92108**

**CA CHMIRS S108402311  
 CA HAZNET N/A**

CHMIRS:  
 OES Incident Number: 05-1830  
 OES notification: 03/23/2005  
 OES Date: Not reported  
 OES Time: Not reported  
 Incident Date: Not reported  
**Date Completed: Not reported**  
 Property Use: Not reported  
 Agency Id Number: Not reported  
 Agency Incident Number: Not reported  
 Time Notified: Not reported  
 Time Completed: Not reported  
 Surrounding Area: Not reported  
 Estimated Temperature: Not reported  
 Property Management: Not reported  
 More Than Two Substances Involved?: Not reported  
 Resp Agncy Personel # Of Decontaminated: Not reported  
 Responding Agency Personel # Of Injuries: Not reported  
 Responding Agency Personel # Of Fatalities: Not reported  
 Others Number Of Decontaminated: Not reported  
 Others Number Of Injuries: Not reported  
 Others Number Of Fatalities: Not reported  
 Vehicle Make/year: Not reported  
 Vehicle License Number: Not reported  
 Vehicle State: Not reported  
 Vehicle Id Number: Not reported  
 CA DOT PUC/ICC Number: Not reported  
 Company Name: Not reported

MAP FINDINGS

Map ID  
 Direction  
 Distance  
 Distance (ft.)Site

EDR ID Number  
 EPA ID Number

Database(s)

**MISSION BASILICA SAN DIEGO DE ALCALA (Continued)**

**S108402311**

Reporting Officer Name/ID:	Not reported
Report Date:	Not reported
Facility Telephone:	Not reported
Waterway Involved:	Not reported
Waterway:	Not reported
Spill Site:	Not reported
Cleanup By:	Reporting Party
Containment:	Not reported
What Happened:	Not reported
Type:	Not reported
Measure:	Not reported
Other:	Not reported
Date/Time:	Not reported
Year:	2005
Agency:	City of San Diego
Incident Date:	3/23/200512:00:00 AM
Admin Agency:	San Diego County Health Services Dept.
Amount:	Not reported
Contained:	Yes
Site Type:	Road
E Date:	Not reported
Substance:	Sewage
Gallons:	35
Unknown:	0
Substance #2:	Not reported
Substance #3:	Not reported
Evacuations:	0
Number of Injuries:	0
Number of Fatalities:	0
#1 Pipeline:	Not reported
#2 Pipeline:	Not reported
#3 Pipeline:	Not reported
#1 Vessel >= 300 Tons:	Not reported
#2 Vessel >= 300 Tons:	Not reported
#3 Vessel >= 300 Tons:	Not reported
Evacs:	Not reported
Injuries:	Not reported
Fatals:	Not reported
Comments:	Not reported
Description:	Roots in the private main caused the release.

**HAZNET:**

envid:	S108402311
Year:	2013
GEPaid:	CAC002721605
Contact:	RICHARD F. DUNCANSON
Telephone:	6192837319
Mailing Name:	Not reported
Mailing Address:	10818 SAN DIEGO MISSION RD.
Mailing City,St,Zip:	SAN DIEGO, CA 92108
Gen County:	San Diego
TSD EPA ID:	AZC950823111
TSD County:	99
Waste Category:	Not reported
Disposal Method:	Landfill Or Surface Impoundment That Will Be Closed As Landfill( To Include On-Site Treatment And/Or Stabilization)
Tons:	0.8

MAP FINDINGS

Map ID  
 Direction  
 Distance  
 Distance (ft.)Site

EDR ID Number  
 EPA ID Number

Database(s)

**MISSION BASILICA SAN DIEGO DE ALCALA (Continued)**

**S108402311**

Facility County: Not reported

envid: S108402311  
 Year: 2013  
 GEPAID: CAC002721605  
 Contact: RICHARD F. DUNCANSON  
 Telephone: 6192837319  
 Mailing Name: Not reported  
 Mailing Address: 10818 SAN DIEGO MISSION RD.  
 Mailing City,St,Zip: SAN DIEGO, CA 92108  
 Gen County: San Diego  
 TSD EPA ID: NVT330010000  
 TSD County: 99  
 Waste Category: Not reported  
 Disposal Method: Landfill Or Surface Impoundment That Will Be Closed As Landfill( To Include On-Site Treatment And/Or Stabilization)  
 Tons: 0.125  
 Facility County: Not reported

25

**QUALCOMM STADIUM PARKING LOT NORTHEAST  
 9449 FRIARS ROAD  
 SAN DIEGO, CA 92108**

**CA SLIC S108224233  
 N/A**

SLIC:

Region: STATE  
**Facility Status: Completed - Case Closed**  
 Status Date: 02/11/2014  
 Global Id: T10000004719  
 Lead Agency: SAN DIEGO COUNTY LOP  
 Lead Agency Case Number: DEH2013-LSAM-000173  
 Latitude: 32.7857772620997  
 Longitude: -117.116467952728  
 Case Type: Cleanup Program Site  
 Case Worker: CH  
 Local Agency: SAN DIEGO COUNTY LOP  
 RB Case Number: Not reported  
 File Location: Not reported  
 Potential Media Affected: Other Groundwater (uses other than drinking water), Soil  
 Potential Contaminants of Concern: Alcohols, Gasoline  
 Site History: On April 25, 2013, DEH received an application for the Voluntary Assistance Program for oversight of investigation of an ethanol spill in the parking lot of Qualcomm Stadium. On April 7, 2013, a tanker containing approximately 8,000 gallons of ethanol with trace (1-5%) gasoline overturned at the intersection of San Diego Mission Road and Mission Village Drive. The spilled ethanol flowed into two areas of the Qualcomm Stadium parking lot, northeast along San Diego Mission Road across from Murphy Canyon Road (area B), and southwest along Mission Village Drive (area A). Approximately 2,000 gallons of ethanol was pumped out of the tanker and approximately 2,500 gallons of ethanol was recovered from puddles in the Qualcomm Stadium parking lot. The remaining approximately 3,500 gallons of ethanol either evaporated, penetrated the surface of the parking lot, and/or entered the storm drain system in area A. On April 10, 2013, two soil samples were collected at 0.5 feet below ground surface (bgs) from each spill area. Ethanol was detected in all four soil samples at a maximum concentration of 7,800 milligrams per kilogram in area A. Additional soil sampling was completed adjacent to the previous soil sampling locations in each area on September 24, 2013. Ethanol was not

MAP FINDINGS

Map ID  
 Direction  
 Distance  
 Distance (ft.)Site

EDR ID Number  
 EPA ID Number

Database(s)

**QUALCOMM STADIUM PARKING LOT NORTHEAST (Continued)**

**S108224233**

detected in the area B samples, collected at 0.5 and 1 foot bgs. Ethanol was detected in one of the soil samples from area A, at 63 mg/kg at 0.5 feet bgs and at 36 mg/kg at 1 foot bgs. Ethanol was not detected in this location at 5 feet bgs. The consultant used this data to calculate the half-life of ethanol at the site, which ranged from 13 to 24 days. The consultant concludes that the shallow ethanol impacts to soil at the site are degrading rapidly. On September 24, 2013, soil sampling was also completed adjacent to observed or suspected breaches in the affected portions of the storm drain and in five storm drain catch basins. A total of 18 samples, collected at depths of 4 and 8 feet bgs, were analyzed, and ethanol was not detected in any of the samples. The consultant concludes that there is no evidence of ethanol releases to the subsurface via the storm drain. The ethanol spill occurred in the vicinity of a petroleum release from Kinder Morgan, the Mission Valley Terminal case, which is overseen by the Regional Water Quality Control Board. There are numerous groundwater monitoring wells associated with this case that are installed in the Qualcomm Stadium parking lot. The results of groundwater monitoring indicated that ethanol was detected in one well, R-44AM, at a concentration of 79 micrograms per liter (ug/l) on May 7, 2013. The flow of spilled ethanol passed within approximately 50 feet of well R-44AM. Ethanol was not detected in this well when it was sampled on August 5, 2013. The consultant concludes that ethanol impacted a localized area of shallow groundwater in the vicinity of the spill, and that aerobic and/or anaerobic degradation processes are mitigating groundwater impacts via natural attenuation. Based upon the soil and groundwater sampling data, the consultant recommends no further action to delineate or remediate subsurface impacts associated with the ethanol spill. DEH concurs with the consultants conclusions and recommendations.

[Click here to access the California GeoTracker records for this facility:](#)

---

25	<b>QUALCOMM STADIUM 9449 FRIARS RD SAN DIEGO, CA 92108</b>	<b>CA SAN DIEGO CO. SAM</b>	<b>S107619885 N/A</b>
----	--	-----------------------------	---------------------------

SAN DIEGO CO. SAM:  
 Case Number: H21360-001  
 Agency: DEH Site Assessment & Mitigation  
**Funding: Private - VAP**  
 Facility Type: Soils Only  
 Facility Status: Closed Case  
 Date: 3/15/2007  
 Date Began: 12/7/2005

---

25	<b>SDCTY QUALCOMM STADIUM 9449 FRIARS RD SAN DIEGO, CA 92108</b>	<b>CA HAZNET</b>	<b>S113029726 N/A</b>
----	--	------------------	---------------------------

HAZNET:  
 envid: S113029726  
 Year: 2013  
 GEPAID: CAL000022738  
 Contact: JOY NEWMAN  
 Telephone: 8585731204

MAP FINDINGS

Map ID  
 Direction  
 Distance  
 Distance (ft.)Site

EDR ID Number  
 EPA ID Number

Database(s)

**SDCTY QUALCOMM STADIUM (Continued)**

**S113029726**

Mailing Name: Not reported  
 Mailing Address: 9601 RIDGEHAVEN CT  
 Mailing City,St,Zip: SAN DIEGO, CA 921230000  
 Gen County: San Diego  
 TSD EPA ID: CAD008364432  
 TSD County: Los Angeles  
 Waste Category: Not reported  
 Disposal Method: Storage, Bulking, And/Or Transfer Off Site--No Treatment/Reovery (H010-H129) Or (H131-H135)  
 Tons: 0.0198  
 Facility County: Not reported

envid: S113029726  
 Year: 2013  
 GEPAID: CAL000022738  
 Contact: JOY NEWMAN  
 Telephone: 8585731204  
 Mailing Name: Not reported  
 Mailing Address: 9601 RIDGEHAVEN CT  
 Mailing City,St,Zip: SAN DIEGO, CA 921230000  
 Gen County: San Diego  
 TSD EPA ID: CAD008364432  
 TSD County: Los Angeles  
 Waste Category: Not reported  
 Disposal Method: Fuel Blending Prior To Energy Recovery At Another Site  
 Tons: 0.0396  
 Facility County: Not reported

envid: S113029726  
 Year: 2012  
 GEPAID: CAL000022738  
 Contact: JOY NEWMAN  
 Telephone: 8585731204  
 Mailing Name: Not reported  
 Mailing Address: 9601 RIDGEHAVEN CT  
 Mailing City,St,Zip: SAN DIEGO, CA 921230000  
 Gen County: San Diego  
 TSD EPA ID: CAD008364432  
 TSD County: Los Angeles  
 Waste Category: Not reported  
 Disposal Method: Storage, Bulking, And/Or Transfer Off Site--No Treatment/Reovery (H010-H129) Or (H131-H135)  
 Tons: 0.043  
 Facility County: San Diego

envid: S113029726  
 Year: 2012  
 GEPAID: CAL000022738  
 Contact: JOY NEWMAN  
 Telephone: 8585731204  
 Mailing Name: Not reported  
 Mailing Address: 9601 RIDGEHAVEN CT  
 Mailing City,St,Zip: SAN DIEGO, CA 921230000  
 Gen County: San Diego  
 TSD EPA ID: CAD008364432  
 TSD County: Los Angeles  
 Waste Category: Not reported

MAP FINDINGS

Map ID  
 Direction  
 Distance  
 Distance (ft.)Site

EDR ID Number  
 EPA ID Number

Database(s)

**SDCTY QUALCOMM STADIUM (Continued)**

**S113029726**

Disposal Method: Storage, Bulking, And/Or Transfer Off Site--No Treatment/Reovery  
 (H010-H129) Or (H131-H135)  
 Tons: 0.043  
 Facility County: San Diego

envid: S113029726  
 Year: 2012  
 GEPAID: CAL000022738  
 Contact: JOY NEWMAN  
 Telephone: 8585731204  
 Mailing Name: Not reported  
 Mailing Address: 9601 RIDGEHAVEN CT  
 Mailing City,St,Zip: SAN DIEGO, CA 921230000  
 Gen County: San Diego  
 TSD EPA ID: CAD008364432  
 TSD County: Los Angeles  
 Waste Category: Not reported  
 Disposal Method: Fuel Blending Prior To Energy Recovery At Another Site  
 Tons: 0.0495  
 Facility County: San Diego

[Click this hyperlink](#) while viewing on your computer to access  
 163 additional CA\_HAZNET: record(s) in the EDR Site Report.

25

**REUTERS  
 9449 FRIARS RD TRAILER 8  
 SAN DIEGO, CA 92108**

**CA HAZNET S113170070  
 N/A**

HAZNET:  
 envid: S113170070  
 Year: 1998  
 GEPAID: CAP000035642  
 Contact: REUTERS AMERICAN HOLDINGS  
 Telephone: 2028988333  
 Mailing Name: Not reported  
 Mailing Address: 1333 H ST N W  
 Mailing City,St,Zip: WASHINGTON, DC 200050000  
 Gen County: Not reported  
 TSD EPA ID: CAT000613976  
 TSD County: Not reported  
 Waste Category: Photochemicals/photoprocessing waste  
 Disposal Method: Transfer Station  
 Tons: .2502  
 Facility County: San Diego

25

**MILWAUKEE JOURNAL SETINEL  
 9449 FRIARS RD MEDIA TRAILER 1  
 SAN DIEGO, CA 92108**

**CA HAZNET S113170067  
 N/A**

HAZNET:  
 envid: S113170067  
 Year: 1998  
 GEPAID: CAP000035618  
 Contact: MILWAUKEE JOURNAL SETINEL  
 Telephone: 4142242608  
 Mailing Name: Not reported

MAP FINDINGS

Map ID  
 Direction  
 Distance  
 Distance (ft.)Site

EDR ID Number  
 Database(s)  
 EPA ID Number

**MILWAUKEE JOURNAL SETINEL (Continued)**

**S113170067**

Mailing Address: 333 W STATE ST  
 Mailing City,St,Zip: MILWAUKEE, WI 532010000  
 Gen County: Not reported  
 TSD EPA ID: CAT000613976  
 TSD County: Not reported  
 Waste Category: Photochemicals/photoprocessing waste  
 Disposal Method: Transfer Station  
 Tons: .2293  
 Facility County: San Diego

25

**KODAK  
 9449 FRIARS RD TRAILER 18  
 SAN DIEGO, CA 92108**

**CA HAZNET S113170069  
 N/A**

HAZNET:  
 envid: S113170069  
 Year: 1998  
 GEPAID: CAP000035634  
 Contact: EASTMAN KODAK  
 Telephone: 7164775265  
 Mailing Name: Not reported  
 Mailing Address: 1669 LAKE AVE  
 Mailing City,St,Zip: ROCHESTER, NY 146500000  
 Gen County: Not reported  
 TSD EPA ID: CAT000613976  
 TSD County: Not reported  
 Waste Category: Photochemicals/photoprocessing waste  
 Disposal Method: Transfer Station  
 Tons: 1.6054  
 Facility County: San Diego

25

**SPORTS ILLUSTRATED  
 9449 FRIARS RD MEDIA TRAILER 6  
 SAN DIEGO, CA 92108**

**CA HAZNET S113170071  
 N/A**

HAZNET:  
 envid: S113170071  
 Year: 1998  
 GEPAID: CAP000035659  
 Contact: TIME WARNER INC  
 Telephone: 2125223156  
 Mailing Name: Not reported  
 Mailing Address: 1271 6TH AVE RM 19628  
 Mailing City,St,Zip: NEW YORK, NY 100200000  
 Gen County: Not reported  
 TSD EPA ID: CAT000613976  
 TSD County: Not reported  
 Waste Category: Photochemicals/photoprocessing waste  
 Disposal Method: Transfer Station  
 Tons: .3544  
 Facility County: San Diego



MAP FINDINGS

Map ID  
 Direction  
 Distance  
 Distance (ft.)Site  
 Database(s)  
 EPA ID Number  
 EDR ID Number

25      **JACK MURPHY STADIUM**      **FINDS**      **1016293742**  
**9449 FRIARS RD**      **N/A**  
**SAN DIEGO, CA 92108**

FINDS:

Registry ID:                      110011660103

Environmental Interest/Information System

NCDB (National Compliance Data Base) supports implementation of the Federal Insecticide, Fungicide, and Rodenticide Act (FIFRA) and the Toxic Substances Control Act (TSCA). The system tracks inspections in regions and states with cooperative agreements, enforcement actions, and settlements.

Registry ID:                      110057108133

Environmental Interest/Information System  
 STATE MASTER

25      **CTY SD- J.M. STADIUM**      **CA SWEEPS UST**      **S103957300**  
**9449 FRIARS RD**      **N/A**  
**SAN DIEGO, CA 92108**

SWEEPS UST:

Status:                      Active  
 Comp Number:              21360  
 Number:                      9  
 Board Of Equalization:    44-021803  
 Referral Date:              Not reported  
 Action Date:                06-26-92  
 Created Date:               02-29-88  
 Owner Tank Id:              Not reported  
 SWRCB Tank Id:             37-000-021360-000002  
 Tank Status:                A  
 Capacity:                    1000  
 Active Date:                Not reported  
 Tank Use:                    M.V. FUEL  
 STG:                          P  
 Content:                      REG UNLEADED  
 Number Of Tanks:           3

Status:                      Active  
 Comp Number:              21360  
 Number:                      9  
 Board Of Equalization:    44-021803  
 Referral Date:              Not reported  
 Action Date:                06-26-92  
 Created Date:               02-29-88  
 Owner Tank Id:              Not reported  
 SWRCB Tank Id:             37-000-021360-000003  
 Tank Status:                A  
 Capacity:                    1000  
 Active Date:                Not reported  
 Tank Use:                    M.V. FUEL  
 STG:                          P  
 Content:                      LEADED  
 Number Of Tanks:           Not reported

MAP FINDINGS

Map ID  
 Direction  
 Distance  
 Distance (ft.)Site

EDR ID Number  
 EPA ID Number

Database(s)

**CTY SD- J.M. STADIUM (Continued)**

**S103957300**

Status: Active  
 Comp Number: 21360  
 Number: 9  
 Board Of Equalization: 44-021803  
 Referral Date: Not reported  
 Action Date: 06-26-92  
 Created Date: 02-29-88  
 Owner Tank Id: Not reported  
 SWRCB Tank Id: 37-000-021360-000004  
 Tank Status: A  
 Capacity: 1000  
 Active Date: Not reported  
 Tank Use: M.V. FUEL  
 STG: P  
 Content: LEADED  
 Number Of Tanks: Not reported

25

**9449 FRIARS ROAD  
 SAN DIEGO, CA**

**ERNS 2008862095  
 N/A**

[Click this hyperlink](#) while viewing on your computer to access additional ERNS detail in the EDR Site Report.

25

**9449 FRIARS ROAD  
 SAN DIEGO, CA**

**CA CHMIRS S100944161  
 N/A**

CHMIRS:  
 OES Incident Number: '08-1245  
 OES notification: 02/11/2008  
 OES Date: Not reported  
 OES Time: Not reported  
 Incident Date: Not reported  
**Date Completed: Not reported**  
 Property Use: Not reported  
 Agency Id Number: Not reported  
 Agency Incident Number: Not reported  
 Time Notified: Not reported  
 Time Completed: Not reported  
 Surrounding Area: Not reported  
 Estimated Temperature: Not reported  
 Property Management: Not reported  
 More Than Two Substances Involved?: Not reported  
 Resp Agncy Personel # Of Decontaminated: Not reported  
 Responding Agency Personel # Of Injuries: Not reported  
 Responding Agency Personel # Of Fatalities: Not reported  
 Others Number Of Decontaminated: Not reported  
 Others Number Of Injuries: Not reported  
 Others Number Of Fatalities: Not reported  
 Vehicle Make/year: Not reported  
 Vehicle License Number: Not reported  
 Vehicle State: Not reported  
 Vehicle Id Number: Not reported

MAP FINDINGS

Map ID  
 Direction  
 Distance  
 Distance (ft.)Site

EDR ID Number  
 EPA ID Number

Database(s)

(Continued)

S100944161

CA DOT PUC/ICC Number:	Not reported
Company Name:	Not reported
Reporting Officer Name/ID:	Not reported
Report Date:	Not reported
Facility Telephone:	Not reported
Waterway Involved:	No
Waterway:	Not reported
Spill Site:	Refinery
Cleanup By:	Contractor
Containment:	Not reported
What Happened:	Not reported
Type:	Not reported
Measure:	Gal(s)
Other:	Not reported
Date/Time:	1215
Year:	2008
Agency:	Kinder Morgan
Incident Date:	2/11/2008
Admin Agency:	San Diego County Health Services Dept.
Amount:	Not reported
Contained:	Yes
Site Type:	Not reported
E Date:	Not reported
Substance:	Hydrocarbons
Quantity Released:	50
Unknown:	Not reported
Substance #2:	Not reported
Substance #3:	Not reported
Evacuations:	0
Number of Injuries:	0
Number of Fatalities:	0
#1 Pipeline:	Not reported
#2 Pipeline:	Not reported
#3 Pipeline:	Not reported
#1 Vessel >= 300 Tons:	Not reported
#2 Vessel >= 300 Tons:	Not reported
#3 Vessel >= 300 Tons:	Not reported
Evacs:	Not reported
Injuries:	Not reported
Fatals:	Not reported
Comments:	Not reported
Description:	Drilling caused the release.
OES Incident Number:	'13-2098
OES notification:	04/07/2013
OES Date:	Not reported
OES Time:	Not reported
Incident Date:	Not reported
<b>Date Completed:</b>	<b>Not reported</b>
Property Use:	Not reported
Agency Id Number:	Not reported
Agency Incident Number:	Not reported
Time Notified:	Not reported
Time Completed:	Not reported
Surrounding Area:	Not reported
Estimated Temperature:	Not reported
Property Management:	Not reported

MAP FINDINGS

Map ID  
 Direction  
 Distance  
 Distance (ft.)Site

EDR ID Number  
 EPA ID Number

Database(s)

(Continued)

S100944161

More Than Two Substances Involved?:	Not reported
Resp Agency Personel # Of Decontaminated:	Not reported
Responding Agency Personel # Of Injuries:	Not reported
Responding Agency Personel # Of Fatalities:	Not reported
Others Number Of Decontaminated:	Not reported
Others Number Of Injuries:	Not reported
Others Number Of Fatalities:	Not reported
Vehicle Make/year:	Not reported
Vehicle License Number:	Not reported
Vehicle State:	Not reported
Vehicle Id Number:	Not reported
CA DOT PUC/ICC Number:	Not reported
Company Name:	Not reported
Reporting Officer Name/ID:	Not reported
Report Date:	Not reported
Facility Telephone:	Not reported
Waterway Involved:	Yes
Waterway:	Storm Drain/unknown waterway
Spill Site:	Road
Cleanup By:	Contractor
Containment:	Not reported
What Happened:	Not reported
Type:	Not reported
Measure:	Gal(s)
Other:	Not reported
Date/Time:	1935
Year:	2013
Agency:	San Diego Fire Rescue HazMat 1
Incident Date:	4/7/2013
Admin Agency:	San Diego County Health Services Department
Amount:	Not reported
Contained:	No
Site Type:	Storm Drain/unknown waterway
E Date:	Not reported
Substance:	Denatured Alcohol
Quantity Released:	unknown
Unknown:	Not reported
Substance #2:	Not reported
Substance #3:	Not reported
Evacuations:	Not reported
Number of Injuries:	1
Number of Fatalities:	Not reported
#1 Pipeline:	Not reported
#2 Pipeline:	Not reported
#3 Pipeline:	Not reported
#1 Vessel >= 300 Tons:	Not reported
#2 Vessel >= 300 Tons:	Not reported
#3 Vessel >= 300 Tons:	Not reported
Evacs:	Not reported
Injuries:	Not reported
Fatals:	Not reported
Comments:	Not reported
Description:	Per the caller a tanker truck rolled over near Qualcomm Stadium. There are three compartments each with one of the substances for a total of 8,000 gallons. At this time it is unknown which compartment(s) were breached and how much went into the storm drain. The truck driver was injured and transported to the hospital.

MAP FINDINGS

Map ID  
 Direction  
 Distance  
 Distance (ft.)Site

EDR ID Number

Database(s) EPA ID Number

(Continued)

S100944161

OES Incident Number:	05-5121
OES notification:	09/02/2005
OES Date:	Not reported
OES Time:	Not reported
Incident Date:	Not reported
<b>Date Completed:</b>	<b>Not reported</b>
Property Use:	Not reported
Agency Id Number:	Not reported
Agency Incident Number:	Not reported
Time Notified:	Not reported
Time Completed:	Not reported
Surrounding Area:	Not reported
Estimated Temperature:	Not reported
Property Management:	Not reported
More Than Two Substances Involved?:	Not reported
Resp Agncy Personel # Of Decontaminated:	Not reported
Responding Agency Personel # Of Injuries:	Not reported
Responding Agency Personel # Of Fatalities:	Not reported
Others Number Of Decontaminated:	Not reported
Others Number Of Injuries:	Not reported
Others Number Of Fatalities:	Not reported
Vehicle Make/year:	Not reported
Vehicle License Number:	Not reported
Vehicle State:	Not reported
Vehicle Id Number:	Not reported
CA DOT PUC/ICC Number:	Not reported
Company Name:	Not reported
Reporting Officer Name/ID:	Not reported
Report Date:	Not reported
Facility Telephone:	Not reported
Waterway Involved:	Not reported
Waterway:	Not reported
Spill Site:	Not reported
Cleanup By:	Reporting Party
Containment:	Not reported
What Happened:	Not reported
Type:	Not reported
Measure:	Not reported
Other:	Not reported
Date/Time:	Not reported
Year:	2005
Agency:	San Diego Waste Water Management
Incident Date:	9/1/2005 12:00:00 AM
Admin Agency:	San Diego County Health Services Dept.
Amount:	Not reported
Contained:	Yes
Site Type:	Residence
E Date:	Not reported
Substance:	Sewage
Gallons:	103
Unknown:	0
Substance #2:	Not reported
Substance #3:	Not reported
Evacuations:	0
Number of Injuries:	0
Number of Fatalities:	0
#1 Pipeline:	Not reported

MAP FINDINGS

Map ID  
 Direction  
 Distance  
 Distance (ft.)Site

EDR ID Number  
 EPA ID Number

Database(s)

(Continued)

S100944161

#2 Pipeline: Not reported  
 #3 Pipeline: Not reported  
 #1 Vessel >= 300 Tons: Not reported  
 #2 Vessel >= 300 Tons: Not reported  
 #3 Vessel >= 300 Tons: Not reported  
 Evacs: Not reported  
 Injuries: Not reported  
 Fatal: Not reported  
 Comments: Not reported  
 Description: Blockage in a private main causing sewage to spill

25

CA CHMIRS S105638320  
 N/A

**PARKING LOT, JACK MURPHY STADIUM 9449 FRIARS ROAD  
 SAN DIEGO, CA 92108**

CHMIRS:

OES Incident Number: 010944  
 OES notification: Not reported  
 OES Date: 11/16/1995  
 OES Time: 05:30:55 PM  
 Incident Date: Not reported  
**Date Completed: Not reported**  
 Property Use: Not reported  
 Agency Id Number: Not reported  
 Agency Incident Number: Not reported  
 Time Notified: Not reported  
 Time Completed: Not reported  
 Surrounding Area: Not reported  
 Estimated Temperature: Not reported  
 Property Management: Not reported  
 More Than Two Substances Involved?: Not reported  
 Resp Agncy Personel # Of Decontaminated: Not reported  
 Responding Agency Personel # Of Injuries: Not reported  
 Responding Agency Personel # Of Fatalities: Not reported  
 Others Number Of Decontaminated: Not reported  
 Others Number Of Injuries: Not reported  
 Others Number Of Fatalities: Not reported  
 Vehicle Make/year: Not reported  
 Vehicle License Number: Not reported  
 Vehicle State: Not reported  
 Vehicle Id Number: Not reported  
 CA DOT PUC/ICC Number: Not reported  
 Company Name: Not reported  
 Reporting Officer Name/ID: Not reported  
 Report Date: Not reported  
 Facility Telephone: Not reported  
 Waterway Involved: YES  
 Waterway: Not reported  
 Spill Site: Not reported  
 Cleanup By: herzog const  
 Containment: Not reported  
 What Happened: Not reported  
 Type: OTHER  
 Measure: Not reported  
 Other: Not reported  
 Date/Time: Not reported  
 Year: 1995  
 Agency: herzog const

MAP FINDINGS

Map ID  
 Direction  
 Distance  
 Distance (ft.)Site

EDR ID Number  
 EPA ID Number

Database(s)

**(Continued)**

**S105638320**

Incident Date:	1630/16nov95
Admin Agency:	Not reported
Amount:	1000 gal
Contained:	NO
Site Type:	OTHER
E Date:	Not reported
Substance:	dissolved jet fuel (10k ppb)
Unknown:	Not reported
Substance #2:	Not reported
Substance #3:	Not reported
Evacuations:	NO
Number of Injuries:	NO
Number of Fatalities:	NO
#1 Pipeline:	Not reported
#2 Pipeline:	Not reported
#3 Pipeline:	Not reported
#1 Vessel >= 300 Tons:	Not reported
#2 Vessel >= 300 Tons:	Not reported
#3 Vessel >= 300 Tons:	Not reported
Evacs:	Not reported
Injuries:	Not reported
Fatals:	Not reported
Comments:	Not reported
Description:	water pumping overflowed onto lot, cleaned up mtdb enviro health on scene

25

**JACK MURPHY STADIUM  
 9449 FRIARS RD  
 SAN DIEGO, CA 92108**

**FTTS 1004443440  
 HIST FTTS N/A**

**FTTS INSP:**

Inspection Number:	1988022404947 2
Region:	09
Inspection Date:	02/24/88
Inspector:	CZAJKOWSKI
Violation occurred:	Yes
Investigation Type:	Section 6 PCB Federal Conducted
Investigation Reason:	Neutral Scheme, Region
Legislation Code:	TSCA
Facility Function:	User

**HIST FTTS INSP:**

Inspection Number:	1988022404947 2
Region:	09
Inspection Date:	Not reported
Inspector:	CZAJKOWSKI
Violation occurred:	Yes
Investigation Type:	Section 6 PCB Federal Conducted
Investigation Reason:	Neutral Scheme, Region
Legislation Code:	TSCA
Facility Function:	User

MAP FINDINGS

Map ID  
 Direction  
 Distance  
 Distance (ft.)Site

EDR ID Number  
 Database(s)  
 EPA ID Number

**25 FELD MOTOR SPORTS CA HAZNET S113772525**  
**9449 FRIARS RD N/A**  
**SAN DIEGO, CA 92108**

HAZNET:

envid: S113772525  
 Year: 2013  
 GEPAID: CAC002684685  
 Contact: BRYAN RICHISON  
 Telephone: 6305666100  
 Mailing Name: Not reported  
 Mailing Address: 10 S 290 HANSLIK CT  
 Mailing City,St,Zip: NAPERVILLE, IL 60564  
 Gen County: San Diego  
 TSD EPA ID: CAT000613893  
 TSD County: Los Angeles  
 Waste Category: Not reported  
 Disposal Method: Storage, Bulking, And/Or Transfer Off Site--No Treatment/Reovery (H010-H129) Or (H131-H135)  
 Tons: 0.225  
 Facility County: Not reported

envid: S113772525  
 Year: 2012  
 GEPAID: CAC002684685  
 Contact: BRYAN RICHISON  
 Telephone: 6305666100  
 Mailing Name: Not reported  
 Mailing Address: 10 S 290 HANSLIK CT  
 Mailing City,St,Zip: NAPERVILLE, IL 60564  
 Gen County: San Diego  
 TSD EPA ID: TXD077603371  
 TSD County: 99  
 Waste Category: Not reported  
 Disposal Method: Fuel Blending Prior To Energy Recovery At Another Site  
 Tons: 0.1  
 Facility County: San Diego

**25 SAN DIEGO RIVER WETLAND CREATION CA NPDES S117709898**  
**9449 FRIARS ROAD N/A**  
**SAN DIEGO, CA 92108**

NPDES:

Npdes Number: Not reported  
 Facility Status: Not reported  
 Agency Id: Not reported  
 Region: 9  
 Regulatory Measure Id: 287725  
 Order No: Not reported  
 Regulatory Measure Type: Construction  
 Place Id: Not reported  
 WDID: 9 37C336179  
 Program Type: Not reported  
 Adoption Date Of Regulatory Measure: Not reported  
 Effective Date Of Regulatory Measure: Not reported  
 Expiration Date Of Regulatory Measure: Not reported  
 Termination Date Of Regulatory Measure: Not reported  
 Discharge Name: Not reported  
 Discharge Address: Not reported  
 Discharge City: Not reported



MAP FINDINGS

Map ID  
 Direction  
 Distance  
 Distance (ft.)Site

EDR ID Number  
 EPA ID Number

Database(s)

**SAN DIEGO RIVER WETLAND CREATION (Continued)**

**S117709898**

Discharge State:	Not reported
Discharge Zip:	Not reported
RECEIVED DATE:	05/09/2008
PROCESSED DATE:	08/22/2005
STATUS CODE NAME:	Terminated
STATUS DATE:	06/13/2006
PLACE SIZE:	14
PLACE SIZE UNIT:	Acres
FACILITY CONTACT NAME:	Ron Agard
FACILITY CONTACT TITLE:	Not reported
FACILITY CONTACT PHONE:	619-843-5638
FACILITY CONTACT PHONE EXT:	Not reported
FACILITY CONTACT EMAIL:	Not reported
OPERATOR NAME:	San Diego City
OPERATOR ADDRESS:	9192 Topaz Way
OPERATOR CITY:	San Diego
OPERATOR STATE:	California
OPERATOR ZIP:	92123
OPERATOR CONTACT NAME:	Richard Grunow
OPERATOR CONTACT TITLE:	Not reported
OPERATOR CONTACT PHONE:	858-614-5722
OPERATOR CONTACT PHONE EXT:	Not reported
OPERATOR CONTACT EMAIL:	Not reported
OPERATOR TYPE:	City/Town Agency
DEVELOPER NAME:	Arrieta Construction Inc
DEVELOPER ADDRESS:	1215 N Marshall Ave
DEVELOPER CITY:	El Cajon
DEVELOPER STATE:	California
DEVELOPER ZIP:	92020
DEVELOPER CONTACT NAME:	Ron Agard
DEVELOPER CONTACT TITLE:	Not reported
CONSTYPE LINEAR UTILITY IND:	Not reported
EMERGENCY PHONE NO:	619-843-5638
EMERGENCY PHONE EXT:	Not reported
CONSTYPE ABOVE GROUND IND:	Not reported
CONSTYPE BELOW GROUND IND:	Not reported
CONSTYPE CABLE LINE IND:	Not reported
CONSTYPE COMM LINE IND:	Not reported
CONSTYPE COMMERCIAL IND:	Not reported
CONSTYPE ELECTRICAL LINE IND:	Not reported
CONSTYPE GAS LINE IND:	Not reported
CONSTYPE INDUSTRIAL IND:	Not reported
CONSTYPE OTHER DESCRIPTION:	Not reported
CONSTYPE OTHER IND:	Y
CONSTYPE RECONS IND:	Not reported
CONSTYPE RESIDENTIAL IND:	Not reported
CONSTYPE TRANSPORT IND:	Not reported
CONSTYPE UTILITY DESCRIPTION:	Not reported
CONSTYPE UTILITY IND:	Not reported
CONSTYPE WATER SEWER IND:	Not reported
DIR DISCHARGE USWATER IND:	Not reported
RECEIVING WATER NAME:	San Diego River
CERTIFIER NAME:	Richard Grunow
CERTIFIER TITLE:	Senior Planner
CERTIFICATION DATE:	18-AUG-05
PRIMARY SIC:	Not reported
SECONDARY SIC:	Not reported

MAP FINDINGS

Map ID			EDR ID Number
Direction			
Distance			
Distance (ft.)	Site	Database(s)	EPA ID Number

---

**SAN DIEGO RIVER WETLAND CREATION (Continued)**

**S117709898**

TERTIARY SIC: Not reported

**25 UNITED PRESS INTERNATIONAL  
9449 FRIARS RD TRAILER 11  
SAN DIEGO, CA 92108**

**CA HAZNET S113170066  
N/A**

HAZNET:  
 envid: S113170066  
 Year: 1998  
 GEPAID: CAP000035600  
 Contact: U P I  
 Telephone: 3102303400  
 Mailing Name: Not reported  
 Mailing Address: 427 HILL ST  
 Mailing City, St, Zip: SAN FRANCISCO, CA 941140000  
 Gen County: Not reported  
 TSD EPA ID: CAT000613976  
 TSD County: Not reported  
 Waste Category: Photochemicals/photoprocessing waste  
 Disposal Method: Transfer Station  
 Tons: .2502  
 Facility County: San Diego

**25 QUALCOMM STADIUM  
9449 FRIARS RD  
SAN DIEGO, CA**

**CA RGA LUST S114672979  
N/A**

RGALUST:  
 2007 QUALCOMM STADIUM 9449 FRIARS RD  
 2006 QUALCOMM STADIUM 9449 FRIARS RD

**25 SDCTY QUALCOMM STADIUM  
9449 FRIARS RD  
SAN DIEGO, CA 92108**

**CA SWRCY U003789745  
CA SLIC N/A  
CA UST  
CA CHMIRS  
CA AST  
CA San Diego Co. HMMD**

SWRCY:  
 Reg Id: 51841  
 Cert Id: RC14685  
 Mailing Address: P O Box 80156  
 Mailing City: San Diego  
 Mailing State: CA  
 Mailing Zip Code: 92138  
 Website: Not reported  
 Email: dsaldajeno@urbancorps.org  
 Phone Number: (619) 641-3100  
 Grand Father: N  
 Rural: N  
 Operation Begin Date: 03/10/2010  
 Aluminium: Y

MAP FINDINGS

Map ID  
 Direction  
 Distance  
 Distance (ft.)Site

EDR ID Number

Database(s) EPA ID Number

**SDCTY QUALCOMM STADIUM (Continued)**

**U003789745**

Glass: Y  
 Plastic: Y  
 Bimetal: Y  
 Agency: N/A  
 Monday Hours Of Operation: 8:00 am - 3:00 pm  
 Tuesday Hours Of Operation: CLOSED  
 Wednesday Hours Of Operation: CLOSED  
 Thursday Hours Of Operation: 8:00 am - 3:00 pm  
 Friday Hours Of Operation: 8:00 am - 3:00 pm  
 Saturday Hours Of Operation: 8:00 am - 3:00 pm  
 Sunday Hours Of Operation: 8:00 am - 3:00 pm  
 Organization ID: 18834  
 Organization Name: Urban Corps of San Diego County

**SLIC:**

Region: STATE  
**Facility Status: Completed - Case Closed**  
 Status Date: 03/15/2007  
 Global Id: T06019753152  
 Lead Agency: SAN DIEGO COUNTY LOP  
 Lead Agency Case Number: H21360-001  
 Latitude: 32.787166  
 Longitude: -117.118351  
 Case Type: Cleanup Program Site  
 Case Worker: Not reported  
 Local Agency: Not reported  
 RB Case Number: Not reported  
 File Location: Local Agency  
 Potential Media Affected: Soil  
 Potential Contaminants of Concern: Gasoline  
 Site History: Not reported

[Click here to access the California GeoTracker records for this facility:](#)

**UST:**

Facility ID: H21360  
 Permitting Agency: SAN DIEGO COUNTY  
 Latitude: 32.7853703  
 Longitude: -117.1186805

**CHMIRS:**

OES Incident Number: 03-1087  
 OES notification: 02/25/2003  
 OES Date: Not reported  
 OES Time: Not reported  
 Incident Date: Not reported  
**Date Completed: Not reported**  
 Property Use: Not reported  
 Agency Id Number: Not reported  
 Agency Incident Number: Not reported  
 Time Notified: Not reported  
 Time Completed: Not reported  
 Surrounding Area: Not reported  
 Estimated Temperature: Not reported  
 Property Management: Not reported  
 More Than Two Substances Involved?: Not reported

MAP FINDINGS

Map ID  
 Direction  
 Distance  
 Distance (ft.)Site

EDR ID Number

Database(s) EPA ID Number

**SDCTY QUALCOMM STADIUM (Continued)**

**U003789745**

Resp Agency Personel # Of Decontaminated:	Not reported
Responding Agency Personel # Of Injuries:	Not reported
Responding Agency Personel # Of Fatalities:	Not reported
Others Number Of Decontaminated:	Not reported
Others Number Of Injuries:	Not reported
Others Number Of Fatalities:	Not reported
Vehicle Make/year:	Not reported
Vehicle License Number:	Not reported
Vehicle State:	Not reported
Vehicle Id Number:	Not reported
CA DOT PUC/ICC Number:	Not reported
Company Name:	Not reported
Reporting Officer Name/ID:	Not reported
Report Date:	Not reported
Facility Telephone:	Not reported
Waterway Involved:	No
Waterway:	Not reported
Spill Site:	Not reported
Cleanup By:	Unknown
Containment:	Not reported
What Happened:	Not reported
Type:	Not reported
Measure:	Not reported
Other:	Not reported
Date/Time:	Not reported
Year:	2003
Agency:	San Diego Co Environmental Health
Incident Date:	2/23/200312:00:00 AM
Admin Agency:	San Diego County Health Services Dept.
Amount:	Not reported
Contained:	Yes
Site Type:	Merchant/Business
E Date:	Not reported
Substance:	Ammonia
Gallons:	0.000000
Ounces:	9
Unknown:	0
Substance #2:	Not reported
Substance #3:	Not reported
Evacuations:	0
Number of Injuries:	3
Number of Fatalities:	0
#1 Pipeline:	Not reported
#2 Pipeline:	Not reported
#3 Pipeline:	Not reported
#1 Vessel >= 300 Tons:	Not reported
#2 Vessel >= 300 Tons:	Not reported
#3 Vessel >= 300 Tons:	Not reported
Evacs:	Not reported
Injuries:	Not reported
Fatals:	Not reported
Comments:	Not reported
Description:	Substance was released due to a leak in the refrigeration unit of a motor home. Note: Injuries where transported to local hospital all where treated. One was hospitalized. Hospitalized patient has since been released.

MAP FINDINGS

Map ID  
 Direction  
 Distance  
 Distance (ft.)Site

EDR ID Number  
 EPA ID Number

Database(s)

**SDCTY QUALCOMM STADIUM (Continued)**

**U003789745**

AST:

Certified Unified Program Agencies: San Diego  
 Owner: CITY OF SAN DIEGO  
 Total Gallons: 2050

SAN DIEGO CO. HMMD:

Facility Id: 121360  
 Business Type: 6HK40  
 EPA Id Number: CAL000022738  
 APN: 433-250-16-00  
 Last HMMD Inspection: 04/21/2010  
 Permit Status: OPEN  
 Permit Expiration: 06/30/2013  
 Facility Owner: CITY OF SAN DIEGO  
 Facility Address: 9449 FRIARS RD #L48  
 Facility City: SAN DIEGO  
 Facility State: CA  
 Facility Zip: 92108-1771  
 UST Owner: CITY OF SAN DIEGO  
 Handle Regulated Hazmat: Y  
 Own Or Operate UST: Y  
 Subject To APSA: Y  
 Generate Haz Waste: Y  
 Treat Haz Waste: Not reported  
 Generate Medical Waste: Not reported

UST:

UST Name: UNDERGROUND TANK 121360 T001  
 Last Update: 2012-11-02 14:17:38  
 Permit Number: 121360  
 Tank Type: SINGLE WALL  
 Additional Id: 1  
 Capacity Gallons: 550  
 UST Contents: LEADED  
 Other Content Info: LEADED  
 Reg Status: REMOVED  
 Remove Close Date: 1991-02-26 00:00:00  
 Year Installed: 1968-01-01 00:00:00  
 Pipe Type: Not reported  
 Delivery System: Not reported  
 Monitor Code: 05  
 UST Monitor Method: SW TANK DW PIPE W/ POS SHUTOFF-ALARM ON LLD W/ SIRS:SIR ANALY MONTHLY, TANK TEST BIENNIALY, PIPE TEST ANN 0.1 G/HR OR MO 0.2 G/HR

UST Name: UNDERGROUND TANK 121360 T002  
 Last Update: 2012-11-02 14:17:38  
 Permit Number: 121360  
 Tank Type: DOUBLE WALL  
 Additional Id: NT1524 REGULAR UNLEADED/AT4948  
 Capacity Gallons: 1000  
 UST Contents: REGULAR UNLEADED  
 Other Content Info: REGULAR UNLEADED  
 Reg Status: REMOVED  
 Remove Close Date: 2004-01-16 00:00:00  
 Year Installed: 1991-01-01 00:00:00  
 Pipe Type: DOUBLE WALL  
 Delivery System: PRESSURE

MAP FINDINGS

Map ID  
 Direction  
 Distance  
 Distance (ft.)Site

EDR ID Number  
 EPA ID Number

Database(s)

**SDCTY QUALCOMM STADIUM (Continued)**

**U003789745**

Monitor Code: 20  
 UST Monitor Method: DW TANK DW PRESSURE PIPE W/ SHUT OFF AND ALARM ON LINE LEAK  
 DETECTOR: INTERSTITIAL.

UST Name: UNDERGROUND TANK 121360 T003  
 Last Update: 2012-11-02 14:17:38  
 Permit Number: 121360  
 Tank Type: DOUBLE WALL  
 Additional Id: NT1524 DIESEL/AT4948  
 Capacity Gallons: 1000  
 UST Contents: DIESEL  
 Other Content Info: DIESEL  
 Reg Status: REMOVED  
 Remove Close Date: 2004-01-16 00:00:00  
 Year Installed: 1991-01-01 00:00:00  
 Pipe Type: DOUBLE WALL  
 Delivery System: PRESSURE  
 Monitor Code: 20  
 UST Monitor Method: DW TANK DW PRESSURE PIPE W/ SHUT OFF AND ALARM ON LINE LEAK  
 DETECTOR: INTERSTITIAL.

UST Name: UNDERGROUND TANK 121360 T004  
 Last Update: 2012-11-02 14:17:38  
 Permit Number: 121360  
 Tank Type: DOUBLE WALL  
 Additional Id: NT1524 DIESEL/AT4948  
 Capacity Gallons: 1000  
 UST Contents: DIESEL  
 Other Content Info: DIESEL  
 Reg Status: REMOVED  
 Remove Close Date: 2004-01-16 00:00:00  
 Year Installed: 1991-01-01 00:00:00  
 Pipe Type: DOUBLE WALL  
 Delivery System: PRESSURE  
 Monitor Code: 20  
 UST Monitor Method: DW TANK DW PRESSURE PIPE W/ SHUT OFF AND ALARM ON LINE LEAK  
 DETECTOR: INTERSTITIAL.

Active Permits:  
 Facility Id: 121360  
 Update Date: 11/02/2012  
 Case Number: MIXTURE  
 Name: CHEMSEARCH 777  
 Other Information: Not reported  
 Material Waste: Material  
 Hazardous Categories 1: ACUTE  
 Hazardous Categories 2: Not reported

Facility Id: 121360  
 Update Date: 11/02/2012  
 Case Number: 68476-34-6  
 Name: DIESEL FUEL  
 Other Information: 1 X 500 AST  
 Material Waste: Material  
 Hazardous Categories 1: CHRONIC  
 Hazardous Categories 2: Not reported

MAP FINDINGS

Map ID  
 Direction  
 Distance  
 Distance (ft.)Site

EDR ID Number  
 EPA ID Number

Database(s)

**SDCTY QUALCOMM STADIUM (Continued)**

**U003789745**

Facility Id: 121360  
 Update Date: 11/02/2012  
 Case Number: 8006-61-9  
 Name: GASOLINE  
 Other Information: 1 X 1000 AST  
 Material Waste: Material  
 Hazardous Categories 1: FIRE  
 Hazardous Categories 2: Not reported

Facility Id: 121360  
 Update Date: 11/02/2012  
 Case Number: MIXTURE  
 Name: OPTI-GRO HYDRATURF  
 Other Information: Not reported  
 Material Waste: Material  
 Hazardous Categories 1: ACUTE  
 Hazardous Categories 2: Not reported

Facility Id: 121360  
 Update Date: 11/02/2012  
 Case Number: Not reported  
 Name: WASTE 181 INORGANIC SOLID WASTE (OTHER)  
 Other Information: BATTERIES:UNIVERSAL WASTE  
 Material Waste: Waste  
 Hazardous Categories 1: Not reported  
 Hazardous Categories 2: Not reported

Facility Id: 121360  
 Update Date: 11/02/2012  
 Case Number: Not reported  
 Name: WASTE 134 AQUEOUS SOL'N W/LESS 10% ORG  
 Other Information: AQUEOUS IMMERSION CLEANER  
 Material Waste: Waste  
 Hazardous Categories 1: Not reported  
 Hazardous Categories 2: Not reported

Facility Id: 121360  
 Update Date: 11/02/2012  
 Case Number: Not reported  
 Name: WASTE 221 WASTE OIL & MIXED OIL  
 Other Information: USED OIL  
 Material Waste: Waste  
 Hazardous Categories 1: Not reported  
 Hazardous Categories 2: Not reported

Facility Id: 121360  
 Update Date: 11/02/2012  
 Case Number: Not reported  
 Name: WASTE 352 ORGANIC SOLIDS (OTHER)  
 Other Information: ABSORBANT, SOIL, RAG  
 Material Waste: Waste  
 Hazardous Categories 1: Not reported  
 Hazardous Categories 2: Not reported

Facility Id: 121360  
 Update Date: 11/02/2012  
 Case Number: 8002-05-9

MAP FINDINGS

Map ID  
 Direction  
 Distance  
 Distance (ft.)Site

EDR ID Number

Database(s) EPA ID Number

**SDCTY QUALCOMM STADIUM (Continued)**

**U003789745**

Name:	OILS, LUBRICATING
Other Information:	Not reported
Material Waste:	Material
Hazardous Categories 1:	ACUTE
Hazardous Categories 2:	Not reported
Facility Id:	121360
Update Date:	11/02/2012
Case Number:	74-98-6
Name:	PROPANE
Other Information:	Not reported
Material Waste:	Material
Hazardous Categories 1:	PRESSURE RELEASE
Hazardous Categories 2:	Not reported
Facility Id:	121360
Update Date:	11/02/2012
Case Number:	7782-44-7
Name:	OXYGEN GAS
Other Information:	Not reported
Material Waste:	Material
Hazardous Categories 1:	PRESSURE RELEASE
Hazardous Categories 2:	Not reported
Facility Id:	121360
Update Date:	11/02/2012
Case Number:	57-13-6
Name:	UREA-BASED FERTILIZER
Other Information:	Not reported
Material Waste:	Material
Hazardous Categories 1:	ACUTE
Hazardous Categories 2:	Not reported
Facility Id:	121360
Update Date:	11/02/2012
Case Number:	Not reported
Name:	WASTE 888 USED OIL FILTERS
Other Information:	USED OIL & GAS FILTERS
Material Waste:	Waste
Hazardous Categories 1:	Not reported
Hazardous Categories 2:	Not reported
Facility Id:	121360
Update Date:	11/02/2012
Case Number:	Not reported
Name:	WASTE 444 USED BATTERIES
Other Information:	BATTERY SYSTEMS
Material Waste:	Waste
Hazardous Categories 1:	Not reported
Hazardous Categories 2:	Not reported
Facility Id:	121360
Update Date:	11/02/2012
Case Number:	74-86-2
Name:	ACETYLENE GAS
Other Information:	Not reported
Material Waste:	Material



MAP FINDINGS

Map ID  
 Direction  
 Distance  
 Distance (ft.)Site

EDR ID Number  
 EPA ID Number

Database(s)

**SDCTY QUALCOMM STADIUM (Continued)**

**U003789745**

Hazardous Categories 1: PRESSURE RELEASE  
 Hazardous Categories 2: Not reported

Facility Id: 121360  
 Update Date: 11/02/2012  
 Case Number: MIX  
 Name: ARGON/CARBON DIOXIDE MIX  
 Other Information: Not reported  
 Material Waste: Material  
 Hazardous Categories 1: PRESSURE RELEASE  
 Hazardous Categories 2: ACUTE

Facility Id: 121360  
 Update Date: 11/02/2012  
 Case Number: 107-21-1  
 Name: ETHYLENE GLYCOL  
 Other Information: ANTIFREEZE  
 Material Waste: Material  
 Hazardous Categories 1: ACUTE  
 Hazardous Categories 2: Not reported

Facility Id: 121360  
 Update Date: 11/02/2012  
 Case Number: Not reported  
 Name: WASTE 135 UNSPECIFIED AQUEOUS SOL'N  
 Other Information: AQUEOUS PARTS WASHER  
 Material Waste: Waste  
 Hazardous Categories 1: Not reported  
 Hazardous Categories 2: Not reported

Facility Id: 121360  
 Update Date: 11/02/2012  
 Case Number: Not reported  
 Name: WASTE 461 PAINT SLUDGE  
 Other Information: PAINT WASTE, LATEX  
 Material Waste: Waste  
 Hazardous Categories 1: Not reported  
 Hazardous Categories 2: Not reported

Facility Id: 121360  
 Update Date: 11/02/2012  
 Case Number: 15245-12-2  
 Name: AMMONIUM CALCIUM NITRATE  
 Other Information: CALICINIT  
 Material Waste: Material  
 Hazardous Categories 1: ACUTE  
 Hazardous Categories 2: Not reported

Facility Id: 121360  
 Update Date: 11/02/2012  
 Case Number: mixture  
 Name: PAINT, WATER BASED LATEX AND FIELD PAINT  
 Other Information: Not reported  
 Material Waste: Material  
 Hazardous Categories 1: ACUTE  
 Hazardous Categories 2: CHRONIC

MAP FINDINGS

Map ID  
 Direction  
 Distance  
 Distance (ft.)Site

EDR ID Number  
 EPA ID Number

Database(s)

**SDCTY QUALCOMM STADIUM (Continued)**

**U003789745**

Facility Id: 121360  
 Update Date: 11/02/2012  
 Case Number: Not reported  
 Name: WASTE 331 OFF-SPEC,AGED,SURPLUS ORGANICS  
 Other Information: WASTE AEROSOLS  
 Material Waste: Waste  
 Hazardous Categories 1: Not reported  
 Hazardous Categories 2: Not reported

Facility Id: 121360  
 Update Date: 11/02/2012  
 Case Number: Not reported  
 Name: WASTE 541 PHOTOCHEM/PHOTOPROC WASTE  
 Other Information: USED PHOTOGRAPHIC FIXER WASTE/SAN DIEGO X-RAY  
 Material Waste: Waste  
 Hazardous Categories 1: Not reported  
 Hazardous Categories 2: Not reported

Violations Active Permits:

Facility Id: 121360  
 Update Date: 11/02/2012  
 Inspection Date: 06/24/2003  
 Violation Code: 6HV3255  
 Violation: SPILL CONTAIN. NOT DRY/IN GOOD CONDITION  
 Violation Citation: Spill container is not in good condition and/or liquid free.  
 2635(b)(1), 2636(a)(1)  
 Activity: ACTIVE

Facility Id: 121360  
 Update Date: 11/02/2012  
 Inspection Date: 04/26/2005  
 Violation Code: 6HV0135  
 Violation: MANIFESTS/RECEIPTS FOR 3 YEARS NOT ONSIT  
 Violation Citation: Hazardous waste manifests/receipts for 3 years are not maintained  
 onsite to document proper disposal of hazardous waste. CCR 66262.40(a)  
 & 25160.2(b)(3)  
 Activity: ACTIVE

Facility Id: 121360  
 Update Date: 11/02/2012  
 Inspection Date: 02/08/2007  
 Violation Code: 6HV4308  
 Violation: VSQG:RED BAG >30 DAYS AT >0C ROOM TEMP  
 Violation Citation: Storage time exceeded for red bag waste, stored greater than 30 days  
 at greater than 0C room temperature (for generators of <20  
 pounds/month). 118280(d)(1)(B)  
 Activity: ACTIVE

Facility Id: 121360  
 Update Date: 11/02/2012  
 Inspection Date: 02/08/2007  
 Violation Code: 6HV0227  
 Violation: HAZWASTE TANK/CONTAINER W/O LABEL/DATE  
 Violation Citation: Failed to properly label/date hazardous waste container &/or tank.  
 66262.34(f)  
 Activity: ACTIVE

MAP FINDINGS

Map ID  
 Direction  
 Distance  
 Distance (ft.)Site

EDR ID Number  
 EPA ID Number

Database(s)

**SDCTY QUALCOMM STADIUM (Continued)**

**U003789745**

Facility Id: Update Date: Inspection Date: Violation Code: Violation: Violation Citation:  Activity:	121360 11/02/2012 09/03/2008 6HV1018 INVENTORY INCOMPLETE/NOT AMENDED Inventory not amended for 100% increase of hazardous material onsite or inventory is incomplete. 25509, 25510  ACTIVE
Facility Id: Update Date: Inspection Date: Violation Code: Violation: Violation Citation:  Activity:	121360 11/02/2012 04/26/2005 6HV0202 WASTE CONTAINER W/O LABELS Hazardous waste containers &/or tanks are missing labels, accumulation date and/or are improperly labeled. CCR 66262.34(a)(2); 66262.34(a)(3) & 66262.34(f)  ACTIVE
Facility Id: Update Date: Inspection Date: Violation Code: Violation: Violation Citation:  Activity:	121360 11/02/2012 04/26/2005 6HV1012 SPCC PLAN NOT PREPARED Spill Prevention Countermeasures & Control Plan not prepared as required. 25270.5 (c)  ACTIVE
Facility Id: Update Date: Inspection Date: Violation Code: Violation: Violation Citation:  Activity:	121360 11/02/2012 02/08/2007 6HV0307 ILLEGAL DISPOSAL OF UNIVERSAL WASTE Disposal of universal waste to an unauthorized point. 25189.5(a); SQH:66273.11(a); LQH: 66273.31(a)  ACTIVE
Facility Id: Update Date: Inspection Date: Violation Code: Violation: Violation Citation:  Activity:	121360 11/02/2012 09/03/2008 6HV0407 EMPLOYEE TRAINING NOT ADEQUATE Employee training program for small quantity generator of hazardous waste is inadequate. CFR 262.34(d)(5)(iii)  ACTIVE
Facility Id: Update Date: Inspection Date: Violation Code: Violation: Violation Citation:  Activity:	121360 11/02/2012 06/24/2003 6HV3256 NO FUNCTIONAL DRAIN BOX/BACKUP Fill box drain not functional and backup system is not available. 2635(b)(1)(C )  ACTIVE
Facility Id: Update Date:	121360 11/02/2012

MAP FINDINGS

Map ID  
 Direction  
 Distance  
 Distance (ft.)Site

EDR ID Number  
 EPA ID Number

Database(s)

**SDCTY QUALCOMM STADIUM (Continued)**

**U003789745**

Inspection Date: 04/26/2005  
 Violation Code: 6HV0201  
 Violation: WASTE CONTAINER NOT CLOSED  
 Violation Citation: Hazardous waste containers are not kept closed while in storage. CCR 66265.173(a)  
 Activity: ACTIVE

Facility Id: 121360  
 Update Date: 11/02/2012  
 Inspection Date: 04/26/2005  
 Violation Code: 6HV0216  
 Violation: HAZMATS WITHOUT PROPER LABELS  
 Violation Citation: Hazardous materials have not been adequately labeled within 10 days & are now declared hazardous waste. HSC 25124(b)(3)(A) & 66262.34(f)  
 Activity: ACTIVE

Facility Id: 121360  
 Update Date: 11/02/2012  
 Inspection Date: 02/08/2007  
 Violation Code: 6HV0234  
 Violation: FACILITY NOT OPERATED TO MINIM. RELEASE  
 Violation Citation: Did not maintain &/or operate facility to prevent release or fire. CFR 265.31  
 Activity: ACTIVE

Facility Id: 121360  
 Update Date: 11/02/2012  
 Inspection Date: 09/03/2008  
 Violation Code: 6HV0135  
 Violation: MANIFESTS/RECEIPTS FOR 3 YEARS NOT ONSIT  
 Violation Citation: Hazardous waste manifests/receipts for 3 years are not maintained onsite to document proper disposal of hazardous waste. CCR 66262.40(a) & 25160.2(b)(3)  
 Activity: ACTIVE

Facility Id: 121360  
 Update Date: 11/02/2012  
 Inspection Date: 06/24/2003  
 Violation Code: 6HV3257  
 Violation: 2NDRY CONTAINMENT NOT LIQUID FREE  
 Violation Citation: Secondary containment system components not liquid free. 2631(d)(4)  
 Activity: ACTIVE

Facility Id: 121360  
 Update Date: 11/02/2012  
 Inspection Date: 02/08/2007  
 Violation Code: 6HV0228  
 Violation: CONTAINER NOT KEPT CLOSED  
 Violation Citation: Failed to keep container closed. CFR 265.173  
 Activity: ACTIVE

Facility Id: 121360  
 Update Date: 11/02/2012  
 Inspection Date: 06/24/2003  
 Violation Code: 6HV0207  
 Violation: FIRE/EXPLOSION/RELEASE NOT MINIMIZED  
 Violation Citation: Facility not maintained &/operated to minimize possibility of fire,

MAP FINDINGS

Map ID  
 Direction  
 Distance  
 Distance (ft.)Site

EDR ID Number  
 EPA ID Number

Database(s)

**SDCTY QUALCOMM STADIUM (Continued)**

**U003789745**

explosion or release. CCR 66265.31  
 Activity: ACTIVE

Facility Id: 121360  
 Update Date: 11/02/2012  
 Inspection Date: 02/08/2007  
 Violation Code: 6HV4209  
 Violation: NO GENERATOR'S INFO ON RED BAGS/SHARPS  
 Violation Citation: Red bags, sharps containers not labeled with generator's name, address, and phone number. 68.1205

Activity: ACTIVE

Facility Id: 121360  
 Update Date: 11/02/2012  
 Inspection Date: 06/24/2003  
 Violation Code: 6HV0136  
 Violation: NO DISPOSAL RECORDS: BATTERIES  
 Violation Citation: Generator has not maintained onsite documentation for lead-acid battery disposal. CCR 66266.81(a)(4)(B)

Activity: ACTIVE

Facility Id: 121360  
 Update Date: 11/02/2012  
 Inspection Date: 06/24/2003  
 Violation Code: 6HV3112  
 Violation: 2NDRY CONT TEST NOT DONE (6/36 MOS.)  
 Violation Citation: Secondary containment testing not conducted at 6months/36 months. 25284.1; 2637(a)

Activity: ACTIVE

Facility Id: 121360  
 Update Date: 11/02/2012  
 Inspection Date: 06/24/2003  
 Violation Code: 6HV3151  
 Violation: ALL RELEASES NOT REPORTED/RECORDED  
 Violation Citation: All releases not recorded and/or reported. 25294, 25295, 2650, 2651, 2652

Activity: ACTIVE

Facility Id: 121360  
 Business Type: 6HK40  
 EPA Id Number: CAL000022738  
 APN: 433-250-16-00  
 Last HMMD Inspection: 04/21/2010  
 Permit Status: OPEN  
 Permit Expiration: 06/30/2013  
 Facility Owner: CITY OF SAN DIEGO  
 Facility Address: 9449 FRIARS RD #L48  
 Facility City: SAN DIEGO  
 Facility State: CA  
 Facility Zip: 92108-1771  
 UST Owner: CITY OF SAN DIEGO  
 Handle Regulated Hazmat: Y  
 Own Or Operate UST: Y  
 Subject To APSA: Not reported  
 Generate Haz Waste: Y

MAP FINDINGS

Map ID  
 Direction  
 Distance  
 Distance (ft.)Site

EDR ID Number  
 EPA ID Number

Database(s)

**SDCTY QUALCOMM STADIUM (Continued)**

**U003789745**

Treat Haz Waste: Not reported  
 Generate Medical Waste: Not reported

UST:

UST Name: UNDERGROUND TANK 121360 T001  
 Last Update: 2012-11-02 14:17:38  
 Permit Number: 121360  
 Tank Type: SINGLE WALL  
 Additional Id: 1  
 Capacity Gallons: 550  
 UST Contents: LEADED  
 Other Content Info: LEADED  
 Reg Status: REMOVED  
 Remove Close Date: 1991-02-26 00:00:00  
 Year Installed: 1968-01-01 00:00:00  
 Pipe Type: Not reported  
 Delivery System: Not reported  
 Monitor Code: 05  
 UST Monitor Method: SW TANK DW PIPE W/ POS SHUTOFF-ALARM ON LLD W/ SIRS:SIR ANALY  
 MONTHLY, TANK TEST BIENNIALLY, PIPE TEST ANN 0.1 G/HR OR MO 0.2 G/HR

UST Name: UNDERGROUND TANK 121360 T002  
 Last Update: 2012-11-02 14:17:38  
 Permit Number: 121360  
 Tank Type: DOUBLE WALL  
 Additional Id: NT1524 REGULAR UNLEADED/AT4948  
 Capacity Gallons: 1000  
 UST Contents: REGULAR UNLEADED  
 Other Content Info: REGULAR UNLEADED  
 Reg Status: REMOVED  
 Remove Close Date: 2004-01-16 00:00:00  
 Year Installed: 1991-01-01 00:00:00  
 Pipe Type: DOUBLE WALL  
 Delivery System: PRESSURE  
 Monitor Code: 20  
 UST Monitor Method: DW TANK DW PRESSURE PIPE W/ SHUT OFF AND ALARM ON LINE LEAK  
 DETECTOR: INTERSTITIAL.

UST Name: UNDERGROUND TANK 121360 T003  
 Last Update: 2012-11-02 14:17:38  
 Permit Number: 121360  
 Tank Type: DOUBLE WALL  
 Additional Id: NT1524 DIESEL/AT4948  
 Capacity Gallons: 1000  
 UST Contents: DIESEL  
 Other Content Info: DIESEL  
 Reg Status: REMOVED  
 Remove Close Date: 2004-01-16 00:00:00  
 Year Installed: 1991-01-01 00:00:00  
 Pipe Type: DOUBLE WALL  
 Delivery System: PRESSURE  
 Monitor Code: 20  
 UST Monitor Method: DW TANK DW PRESSURE PIPE W/ SHUT OFF AND ALARM ON LINE LEAK  
 DETECTOR: INTERSTITIAL.

UST Name: UNDERGROUND TANK 121360 T004  
 Last Update: 2012-11-02 14:17:38  
 Permit Number: 121360

MAP FINDINGS

Map ID  
 Direction  
 Distance  
 Distance (ft.)Site

EDR ID Number

Database(s) EPA ID Number

**SDCTY QUALCOMM STADIUM (Continued)**

**U003789745**

Tank Type: DOUBLE WALL  
 Additional Id: NT1524 DIESEL/AT4948  
 Capacity Gallons: 1000  
 UST Contents: DIESEL  
 Other Content Info: DIESEL  
 Reg Status: REMOVED  
 Remove Close Date: 2004-01-16 00:00:00  
 Year Installed: 1991-01-01 00:00:00  
 Pipe Type: DOUBLE WALL  
 Delivery System: PRESSURE  
 Monitor Code: 20  
 UST Monitor Method: DW TANK DW PRESSURE PIPE W/ SHUT OFF AND ALARM ON LINE LEAK DETECTOR: INTERSTITIAL.

Active Permits:

Facility Id: 121360  
 Update Date: 11/02/2012  
 Case Number: MIXTURE  
 Name: CHEMSEARCH 777  
 Other Information: Not reported  
 Material Waste: Material  
 Hazardous Categories 1: ACUTE  
 Hazardous Categories 2: Not reported

Facility Id: 121360  
 Update Date: 11/02/2012  
 Case Number: 68476-34-6  
 Name: DIESEL FUEL  
 Other Information: 1 X 500 AST  
 Material Waste: Material  
 Hazardous Categories 1: CHRONIC  
 Hazardous Categories 2: Not reported

Facility Id: 121360  
 Update Date: 11/02/2012  
 Case Number: 8006-61-9  
 Name: GASOLINE  
 Other Information: 1 X 1000 AST  
 Material Waste: Material  
 Hazardous Categories 1: FIRE  
 Hazardous Categories 2: Not reported

Facility Id: 121360  
 Update Date: 11/02/2012  
 Case Number: MIXTURE  
 Name: OPTI-GRO HYDRATURF  
 Other Information: Not reported  
 Material Waste: Material  
 Hazardous Categories 1: ACUTE  
 Hazardous Categories 2: Not reported

Facility Id: 121360  
 Update Date: 11/02/2012  
 Case Number: Not reported  
 Name: WASTE 181 INORGANIC SOLID WASTE (OTHER)  
 Other Information: BATTERIES:UNIVERSAL WASTE  
 Material Waste: Waste

MAP FINDINGS

Map ID  
 Direction  
 Distance  
 Distance (ft.)Site

EDR ID Number  
 EPA ID Number

Database(s)

**SDCTY QUALCOMM STADIUM (Continued)**

**U003789745**

Hazardous Categories 1:	Not reported
Hazardous Categories 2:	Not reported
Facility Id:	121360
Update Date:	11/02/2012
Case Number:	Not reported
Name:	WASTE 134 AQUEOUS SOL'N W/LESS 10% ORG
Other Information:	AQUEOUS IMMERSION CLEANER
Material Waste:	Waste
Hazardous Categories 1:	Not reported
Hazardous Categories 2:	Not reported
Facility Id:	121360
Update Date:	11/02/2012
Case Number:	Not reported
Name:	WASTE 221 WASTE OIL & MIXED OIL
Other Information:	USED OIL
Material Waste:	Waste
Hazardous Categories 1:	Not reported
Hazardous Categories 2:	Not reported
Facility Id:	121360
Update Date:	11/02/2012
Case Number:	Not reported
Name:	WASTE 352 ORGANIC SOLIDS (OTHER)
Other Information:	ABSORBANT, SOIL, RAG
Material Waste:	Waste
Hazardous Categories 1:	Not reported
Hazardous Categories 2:	Not reported
Facility Id:	121360
Update Date:	11/02/2012
Case Number:	8002-05-9
Name:	OILS, LUBRICATING
Other Information:	Not reported
Material Waste:	Material
Hazardous Categories 1:	ACUTE
Hazardous Categories 2:	Not reported
Facility Id:	121360
Update Date:	11/02/2012
Case Number:	74-98-6
Name:	PROPANE
Other Information:	Not reported
Material Waste:	Material
Hazardous Categories 1:	PRESSURE RELEASE
Hazardous Categories 2:	Not reported
Facility Id:	121360
Update Date:	11/02/2012
Case Number:	7782-44-7
Name:	OXYGEN GAS
Other Information:	Not reported
Material Waste:	Material
Hazardous Categories 1:	PRESSURE RELEASE
Hazardous Categories 2:	Not reported



MAP FINDINGS

Map ID  
 Direction  
 Distance  
 Distance (ft.)Site

EDR ID Number  
 EPA ID Number

Database(s)

**SDCTY QUALCOMM STADIUM (Continued)**

**U003789745**

Facility Id: 121360  
 Update Date: 11/02/2012  
 Case Number: 57-13-6  
 Name: UREA-BASED FERTILIZER  
 Other Information: Not reported  
 Material Waste: Material  
 Hazardous Categories 1: ACUTE  
 Hazardous Categories 2: Not reported

Facility Id: 121360  
 Update Date: 11/02/2012  
 Case Number: Not reported  
 Name: WASTE 888 USED OIL FILTERS  
 Other Information: USED OIL & GAS FILTERS  
 Material Waste: Waste  
 Hazardous Categories 1: Not reported  
 Hazardous Categories 2: Not reported

Facility Id: 121360  
 Update Date: 11/02/2012  
 Case Number: Not reported  
 Name: WASTE 444 USED BATTERIES  
 Other Information: BATTERY SYSTEMS  
 Material Waste: Waste  
 Hazardous Categories 1: Not reported  
 Hazardous Categories 2: Not reported

Facility Id: 121360  
 Update Date: 11/02/2012  
 Case Number: 74-86-2  
 Name: ACETYLENE GAS  
 Other Information: Not reported  
 Material Waste: Material  
 Hazardous Categories 1: PRESSURE RELEASE  
 Hazardous Categories 2: Not reported

Facility Id: 121360  
 Update Date: 11/02/2012  
 Case Number: MIX  
 Name: ARGON/CARBON DIOXIDE MIX  
 Other Information: Not reported  
 Material Waste: Material  
 Hazardous Categories 1: PRESSURE RELEASE  
 Hazardous Categories 2: ACUTE

Facility Id: 121360  
 Update Date: 11/02/2012  
 Case Number: 107-21-1  
 Name: ETHYLENE GLYCOL  
 Other Information: ANTIFREEZE  
 Material Waste: Material  
 Hazardous Categories 1: ACUTE  
 Hazardous Categories 2: Not reported

Facility Id: 121360  
 Update Date: 11/02/2012  
 Case Number: Not reported

MAP FINDINGS

Map ID  
 Direction  
 Distance  
 Distance (ft.)Site

EDR ID Number  
 EPA ID Number

Database(s)

**SDCTY QUALCOMM STADIUM (Continued)**

**U003789745**

Name: WASTE 135 UNSPECIFIED AQUEOUS SOL'N  
 Other Information: AQUEOUS PARTS WASHER  
 Material Waste: Waste  
 Hazardous Categories 1: Not reported  
 Hazardous Categories 2: Not reported

Facility Id: 121360  
 Update Date: 11/02/2012  
 Case Number: Not reported

Name: WASTE 461 PAINT SLUDGE  
 Other Information: PAINT WASTE, LATEX  
 Material Waste: Waste  
 Hazardous Categories 1: Not reported  
 Hazardous Categories 2: Not reported

Facility Id: 121360  
 Update Date: 11/02/2012  
 Case Number: 15245-12-2

Name: AMMONIUM CALCIUM NITRATE  
 Other Information: CALICINIT  
 Material Waste: Material  
 Hazardous Categories 1: ACUTE  
 Hazardous Categories 2: Not reported

Facility Id: 121360  
 Update Date: 11/02/2012  
 Case Number: mixture

Name: PAINT, WATER BASED LATEX AND FIELD PAINT  
 Other Information: Not reported  
 Material Waste: Material  
 Hazardous Categories 1: ACUTE  
 Hazardous Categories 2: CHRONIC

Facility Id: 121360  
 Update Date: 11/02/2012  
 Case Number: Not reported

Name: WASTE 331 OFF-SPEC,AGED,SURPLUS ORGANICS  
 Other Information: WASTE AEROSOLS  
 Material Waste: Waste  
 Hazardous Categories 1: Not reported  
 Hazardous Categories 2: Not reported

Facility Id: 121360  
 Update Date: 11/02/2012  
 Case Number: Not reported

Name: WASTE 541 PHOTOCHEM/PHOTOPROC WASTE  
 Other Information: USED PHOTOGRAPHIC FIXER WASTE/SAN DIEGO X-RAY  
 Material Waste: Waste  
 Hazardous Categories 1: Not reported  
 Hazardous Categories 2: Not reported

Violations Active Permits:  
 Facility Id: 121360  
 Update Date: 11/02/2012  
 Inspection Date: 06/24/2003  
 Violation Code: 6HV3255  
 Violation: SPILL CONTAIN. NOT DRY/IN GOOD CONDITION

MAP FINDINGS

Map ID  
 Direction  
 Distance  
 Distance (ft.)Site

EDR ID Number  
 EPA ID Number

Database(s)

**SDCTY QUALCOMM STADIUM (Continued)**

**U003789745**

Violation Citation: Spill container is not in good condition and/or liquid free.  
 2635(b)(1), 2636(a)(1)  
 Activity: ACTIVE

Facility Id: 121360  
 Update Date: 11/02/2012  
 Inspection Date: 04/26/2005  
 Violation Code: 6HV0135  
 Violation: MANIFESTS/RECEIPTS FOR 3 YEARS NOT ONSIT  
 Violation Citation: Hazardous waste manifests/receipts for 3 years are not maintained onsite to document proper disposal of hazardous waste. CCR 66262.40(a) & 25160.2(b)(3)  
 Activity: ACTIVE

Facility Id: 121360  
 Update Date: 11/02/2012  
 Inspection Date: 02/08/2007  
 Violation Code: 6HV4308  
 Violation: VSQG:RED BAG >30 DAYS AT >0C ROOM TEMP  
 Violation Citation: Storage time exceeded for red bag waste, stored greater than 30 days at greater than 0C room temperature (for generators of <20 pounds/month). 118280(d)(1)(B)  
 Activity: ACTIVE

Facility Id: 121360  
 Update Date: 11/02/2012  
 Inspection Date: 02/08/2007  
 Violation Code: 6HV0227  
 Violation: HAZWASTE TANK/CONTAINER W/O LABEL/DATE  
 Violation Citation: Failed to properly label/date hazardous waste container &/or tank. 66262.34(f)  
 Activity: ACTIVE

Facility Id: 121360  
 Update Date: 11/02/2012  
 Inspection Date: 09/03/2008  
 Violation Code: 6HV1018  
 Violation: INVENTORY INCOMPLETE/NOT AMENDED  
 Violation Citation: Inventory not amended for 100% increase of hazardous material onsite or inventory is incomplete. 25509, 25510  
 Activity: ACTIVE

Facility Id: 121360  
 Update Date: 11/02/2012  
 Inspection Date: 04/26/2005  
 Violation Code: 6HV0202  
 Violation: WASTE CONTAINER W/O LABELS  
 Violation Citation: Hazardous waste containers &/or tanks are missing labels, accumulation date and/or are improperly labeled. CCR 66262.34(a)(2); 66262.34(a)(3) & 66262.34(f)  
 Activity: ACTIVE

Facility Id: 121360  
 Update Date: 11/02/2012  
 Inspection Date: 04/26/2005  
 Violation Code: 6HV1012  
 Violation: SPCC PLAN NOT PREPARED

MAP FINDINGS

Map ID  
 Direction  
 Distance  
 Distance (ft.)Site

EDR ID Number

Database(s) EPA ID Number

**SDCTY QUALCOMM STADIUM (Continued)**

**U003789745**

Violation Citation: Spill Prevention Countermeasures & Control Plan not prepared as required. 25270.5 (c)  
 Activity: ACTIVE

Facility Id: 121360  
 Update Date: 11/02/2012  
 Inspection Date: 02/08/2007  
 Violation Code: 6HV0307  
 Violation: ILLEGAL DISPOSAL OF UNIVERSAL WASTE  
 Violation Citation: Disposal of universal waste to an unauthorized point. 25189.5(a); SQH:66273.11(a); LQH: 66273.31(a)  
 Activity: ACTIVE

Facility Id: 121360  
 Update Date: 11/02/2012  
 Inspection Date: 09/03/2008  
 Violation Code: 6HV0407  
 Violation: EMPLOYEE TRAINING NOT ADEQUATE  
 Violation Citation: Employee training program for small quantity generator of hazardous waste is inadequate. CFR 262.34(d)(5)(iii)  
 Activity: ACTIVE

Facility Id: 121360  
 Update Date: 11/02/2012  
 Inspection Date: 06/24/2003  
 Violation Code: 6HV3256  
 Violation: NO FUNCTIONAL DRAIN BOX/BACKUP  
 Violation Citation: Fill box drain not functional and backup system is not available. 2635(b)(1)(C )  
 Activity: ACTIVE

Facility Id: 121360  
 Update Date: 11/02/2012  
 Inspection Date: 04/26/2005  
 Violation Code: 6HV0201  
 Violation: WASTE CONTAINER NOT CLOSED  
 Violation Citation: Hazardous waste containers are not kept closed while in storage. CCR 66265.173(a)  
 Activity: ACTIVE

Facility Id: 121360  
 Update Date: 11/02/2012  
 Inspection Date: 04/26/2005  
 Violation Code: 6HV0216  
 Violation: HAZMATs WITHOUT PROPER LABELS  
 Violation Citation: Hazardous materials have not been adequately labeled within 10 days & are now declared hazardous waste. HSC 25124(b)(3)(A) & 66262.34(f)  
 Activity: ACTIVE

Facility Id: 121360  
 Update Date: 11/02/2012  
 Inspection Date: 02/08/2007  
 Violation Code: 6HV0234  
 Violation: FACILITY NOT OPERATED TO MINIM. RELEASE  
 Violation Citation: Did not maintain &/or operate facility to prevent release or fire. CFR 265.31  
 Activity: ACTIVE

MAP FINDINGS

Map ID  
 Direction  
 Distance  
 Distance (ft.)Site

EDR ID Number  
 EPA ID Number

Database(s)

**SDCTY QUALCOMM STADIUM (Continued)**

**U003789745**

Facility Id:	121360
Update Date:	11/02/2012
Inspection Date:	09/03/2008
Violation Code:	6HV0135
Violation:	MANIFESTS/RECEIPTS FOR 3 YEARS NOT ONSIT
Violation Citation:	Hazardous waste manifests/receipts for 3 years are not maintained onsite to document proper disposal of hazardous waste. CCR 66262.40(a) & 25160.2(b)(3)
Activity:	ACTIVE
Facility Id:	121360
Update Date:	11/02/2012
Inspection Date:	06/24/2003
Violation Code:	6HV3257
Violation:	2NDRY CONTAINMENT NOT LIQUID FREE
Violation Citation:	Secondary containment system components not liquid free. 2631(d)(4)
Activity:	ACTIVE
Facility Id:	121360
Update Date:	11/02/2012
Inspection Date:	02/08/2007
Violation Code:	6HV0228
Violation:	CONTAINER NOT KEPT CLOSED
Violation Citation:	Failed to keep container closed. CFR 265.173
Activity:	ACTIVE
Facility Id:	121360
Update Date:	11/02/2012
Inspection Date:	06/24/2003
Violation Code:	6HV0207
Violation:	FIRE/EXPLOSION/RELEASE NOT MINIMIZED
Violation Citation:	Facility not maintained &/operated to minimize possibility of fire, explosion or release. CCR 66265.31
Activity:	ACTIVE
Facility Id:	121360
Update Date:	11/02/2012
Inspection Date:	02/08/2007
Violation Code:	6HV4209
Violation:	NO GENERATOR'S INFO ON RED BAGS/SHARPS
Violation Citation:	Red bags, sharps containers not labeled with generator's name, address, and phone number. 68.1205
Activity:	ACTIVE
Facility Id:	121360
Update Date:	11/02/2012
Inspection Date:	06/24/2003
Violation Code:	6HV0136
Violation:	NO DISPOSAL RECORDS: BATTERIES
Violation Citation:	Generator has not maintained onsite documentation for lead-acid battery disposal. CCR 66266.81(a)(4)(B)
Activity:	ACTIVE
Facility Id:	121360
Update Date:	11/02/2012
Inspection Date:	06/24/2003
Violation Code:	6HV3112

MAP FINDINGS

Map ID  
 Direction  
 Distance  
 Distance (ft.)Site

EDR ID Number  
 EPA ID Number

Database(s)

**SDCTY QUALCOMM STADIUM (Continued)**

**U003789745**

Violation: 2NDRY CONT TEST NOT DONE (6/36 MOS.)  
 Violation Citation: Secondary containment testing not conducted at 6months/36 months.  
 25284.1; 2637(a)  
 Activity: ACTIVE  
  
 Facility Id: 121360  
 Update Date: 11/02/2012  
 Inspection Date: 06/24/2003  
 Violation Code: 6HV3151  
 Violation: ALL RELEASES NOT REPORTED/RECORDED  
 Violation Citation: All releases not recorded and/or reported. 25294, 25295, 2650, 2651,  
 2652  
 Activity: ACTIVE

25

**9449 FRIARS RD  
 SAN DIEGO, CA 92108**

**CA CHMIRS S116777466  
 N/A**

CHMIRS:  
 OES Incident Number: 14-0895  
 OES notification: 02/13/2014  
 OES Date: Not reported  
 OES Time: Not reported  
 Incident Date: Not reported  
**Date Completed: Not reported**  
 Property Use: Not reported  
 Agency Id Number: Not reported  
 Agency Incident Number: Not reported  
 Time Notified: Not reported  
 Time Completed: Not reported  
 Surrounding Area: Not reported  
 Estimated Temperature: Not reported  
 Property Management: Not reported  
 More Than Two Substances Involved?: Not reported  
 Resp Agncy Personel # Of Decontaminated: Not reported  
 Responding Agency Personel # Of Injuries: Not reported  
 Responding Agency Personel # Of Fatalities: Not reported  
 Others Number Of Decontaminated: Not reported  
 Others Number Of Injuries: Not reported  
 Others Number Of Fatalities: Not reported  
 Vehicle Make/year: Not reported  
 Vehicle License Number: Not reported  
 Vehicle State: Not reported  
 Vehicle Id Number: Not reported  
 CA DOT PUC/ICC Number: Not reported  
 Company Name: Not reported  
 Reporting Officer Name/ID: Not reported  
 Report Date: Not reported  
 Facility Telephone: Not reported  
 Waterway Involved: Yes  
 Waterway: San Diego River  
 Spill Site: Road  
 Cleanup By: No  
 Containment: Not reported  
 What Happened: Not reported  
 Type: Not reported  
 Measure: Not reported

MAP FINDINGS

Map ID  
 Direction  
 Distance  
 Distance (ft.)Site

EDR ID Number  
 EPA ID Number

Database(s)

(Continued)

S116777466

Other:	Not reported
Type:	CHEMICAL
Measure:	Gal(s)
Other:	Not reported
Date/Time:	1600
Year:	2014
Agency:	San Diego Fire Rescue Hazmat
Incident Date:	2/13/2014
Admin Agency:	Not reported
Amount:	Not reported
Contained:	Unknown
Site Type:	San Diego River
E Date:	Not reported
Substance:	Flourescein Dye
Quantity Released:	40
Unknown:	Not reported
Substance #2:	Not reported
Substance #3:	Not reported
Evacuations:	Not reported
Number of Injuries:	Not reported
Number of Fatalities:	Not reported
#1 Pipeline:	No
#2 Pipeline:	No
#3 Pipeline:	No
#1 Vessel >= 300 Tons:	No
#2 Vessel >= 300 Tons:	No
#3 Vessel >= 300 Tons:	No
Evacs:	No
Injuries:	Unknown
Fatals:	No
Comments:	Not reported
Description:	Caller states flourescein dye was coming out of a storm drain mixed with water. Hazmat attempted to locate the source but was unable to locate it. The substance will dry and no clean up will occur.

25

**AGENCE FRANCE PRESS  
 9449 FRIARS RD MEDIA TRAILER 9  
 SAN DIEGO, CA 92108**

**CA HAZNET S113170072  
 N/A**

HAZNET:  
 envid: S113170072  
 Year: 1998  
 GEPAID: CAP000035667  
 Contact: AGENCE FRANCE PRESS  
 Telephone: 3055731816  
 Mailing Name: Not reported  
 Mailing Address: 3550 BISCAYNE BLVD NO 700  
 Mailing City,St,Zip: MIAMI, FL 331370000  
 Gen County: Not reported  
 TSD EPA ID: CAT000613976  
 TSD County: Not reported  
 Waste Category: Photochemicals/photoprocessing waste  
 Disposal Method: Transfer Station  
 Tons: .2502  
 Facility County: San Diego

MAP FINDINGS

Map ID  
 Direction  
 Distance  
 Distance (ft.)Site

EDR ID Number  
 Database(s)  
 EPA ID Number

25      **KNIGHT RIDDER TRIBUNE PHOTO SVC**      **CA HAZNET**      **S113170061**  
**9449 FRIARS RD QUALCOMM STADIU**  
**SAN DIEGO, CA 92108**      **N/A**

HAZNET:  
 envid:                    S113170061  
 Year:                    1998  
 GEPAID:                CAP000035535  
 Contact:                KNIGHT RIDDER TRIBUNE PHOTO  
 Telephone:            2023833736  
 Mailing Name:        Not reported  
 Mailing Address:     790 NATIONAL PRESS BLDG  
 Mailing City,St,Zip: WASHINGTON, DC 200450000  
 Gen County:           Not reported  
 TSD EPA ID:           CAT000613976  
 TSD County:           Not reported  
 Waste Category:     Photochemicals/photoprocessing waste  
 Disposal Method:    Transfer Station  
 Tons:                    .4586  
 Facility County:      San Diego

25      **ASSOCIATED PRESS**      **CA HAZNET**      **S113170065**  
**9449 FRIARS RD TRAILER 1**  
**SAN DIEGO, CA 92108**      **N/A**

HAZNET:  
 envid:                    S113170065  
 Year:                    1998  
 GEPAID:                CAP000035592  
 Contact:                ASSOCIATED PRESS  
 Telephone:            2126211953  
 Mailing Name:        Not reported  
 Mailing Address:     350 CAMINO DE LA REINA  
 Mailing City,St,Zip: SAN DIEGO, CA 921080000  
 Gen County:           Not reported  
 TSD EPA ID:           CAT000613976  
 TSD County:           Not reported  
 Waste Category:     Photochemicals/photoprocessing waste  
 Disposal Method:    Transfer Station  
 Tons:                    .5004  
 Facility County:      San Diego

25      **ROBBIE GORDON STADIUM SUPER TRUCK**      **CA HAZNET**      **S112950118**  
**9449 FRIARS RD**  
**SAN DIEGO, CA 92108**      **N/A**

HAZNET:  
 envid:                    S112950118  
 Year:                    2013  
 GEPAID:                CAC002728728  
 Contact:                JOHN CARLSON  
 Telephone:            7048048577  
 Mailing Name:        Not reported  
 Mailing Address:     9449 FRIARS RD  
 Mailing City,St,Zip: SAN DIEGO, CA 92108  
 Gen County:           San Diego  
 TSD EPA ID:           NED981723513  
 TSD County:           99



MAP FINDINGS

Map ID  
 Direction  
 Distance  
 Distance (ft.)Site

EDR ID Number

Database(s) EPA ID Number

**ROBBIE GORDON STADIUM SUPER TRUCK (Continued)**

**S112950118**

Waste Category: Not reported  
 Disposal Method: Incineration--Thermal Destruction Other Than Use As A Fuel  
 Tons: 0.075  
 Facility County: Not reported

envid: S112950118  
 Year: 2013  
 GEPAID: CAC002728728  
 Contact: JOHN CARLSON  
 Telephone: 7048048577  
 Mailing Name: Not reported  
 Mailing Address: 9449 FRIARS RD  
 Mailing City,St,Zip: SAN DIEGO, CA 92108  
 Gen County: San Diego  
 TSD EPA ID: CAT000613893  
 TSD County: Los Angeles  
 Waste Category: Not reported  
 Disposal Method: Storage, Bulking, And/Or Transfer Off Site--No Treatment/Reovery (H010-H129) Or (H131-H135)  
 Tons: 0.04  
 Facility County: Not reported

envid: S112950118  
 Year: 2005  
 GEPAID: CAC002598286  
 Contact: JAMES WELCH  
 Telephone: 9098772651  
 Mailing Name: Not reported  
 Mailing Address: PO BOX 341  
 Mailing City,St,Zip: BLOOMINGTON, CA 923160341  
 Gen County: Not reported  
 TSD EPA ID: CAD982444481  
 TSD County: Not reported  
 Waste Category: Other organic solids  
 Disposal Method: Recycler  
 Tons: 121.36  
 Facility County: San Diego

envid: S112950118  
 Year: 2005  
 GEPAID: CAC002598286  
 Contact: JAMES WELCH  
 Telephone: 9098772651  
 Mailing Name: Not reported  
 Mailing Address: PO BOX 341  
 Mailing City,St,Zip: BLOOMINGTON, CA 923160341  
 Gen County: Not reported  
 TSD EPA ID: CAT080013352  
 TSD County: Not reported  
 Waste Category: Not reported  
 Disposal Method: Recycler  
 Tons: 18.76  
 Facility County: San Diego

envid: S112950118  
 Year: 2005  
 GEPAID: CAC002598286

MAP FINDINGS

Map ID  
 Direction  
 Distance  
 Distance (ft.)Site

EDR ID Number  
 EPA ID Number

Database(s)

**ROBBIE GORDON STADIUM SUPER TRUCK (Continued)**

**S112950118**

Contact: JAMES WELCH  
 Telephone: 9098772651  
 Mailing Name: Not reported  
 Mailing Address: PO BOX 341  
 Mailing City,St,Zip: BLOOMINGTON, CA 923160341  
 Gen County: Not reported  
 TSD EPA ID: CAT080013352  
 TSD County: Not reported  
 Waste Category: Alkaline solution without metals pH >= 12.5  
 Disposal Method: Recycler  
 Tons: 23.76  
 Facility County: San Diego

Click this hyperlink while viewing on your computer to access  
 3 additional CA\_HAZNET: record(s) in the EDR Site Report.

25

**NEILSON DILLINGHAM BUILDERS INC  
 9449 FRIAR'S RD  
 SAN DIEGO, CA 92108**

**CA HAZNET S112844325  
 N/A**

HAZNET:  
 envid: S112844325  
 Year: 1997  
 GEPAID: CAC000771576  
 Contact: NEILSON DILLINGHAM BUILDERS IN  
 Telephone: 6192916330  
 Mailing Name: Not reported  
 Mailing Address: PO BOX 80367  
 Mailing City,St,Zip: SAN DIEGO, CA 921380000  
 Gen County: Not reported  
 TSD EPA ID: CAD000088252  
 TSD County: Not reported  
 Waste Category: Contaminated soil from site clean-up  
 Disposal Method: Transfer Station  
 Tons: .8428  
 Facility County: San Diego

25

**QUALEOMM STADIUM, 9449 FRYERS ROAD  
 SAN DIEGO, CA**

**CA CHMIRS S109047966  
 N/A**

CHMIRS:  
 OES Incident Number: 07-6374  
 OES notification: 10/18/2007  
 OES Date: Not reported  
 OES Time: Not reported  
 Incident Date: Not reported  
**Date Completed: Not reported**  
 Property Use: Not reported  
 Agency Id Number: Not reported  
 Agency Incident Number: Not reported  
 Time Notified: Not reported  
 Time Completed: Not reported  
 Surrounding Area: Not reported  
 Estimated Temperature: Not reported  
 Property Management: Not reported

MAP FINDINGS

Map ID  
 Direction  
 Distance  
 Distance (ft.)Site

EDR ID Number

Database(s) EPA ID Number

(Continued)

S109047966

More Than Two Substances Involved?:	Not reported
Resp Agency Personel # Of Decontaminated:	Not reported
Responding Agency Personel # Of Injuries:	Not reported
Responding Agency Personel # Of Fatalities:	Not reported
Others Number Of Decontaminated:	Not reported
Others Number Of Injuries:	Not reported
Others Number Of Fatalities:	Not reported
Vehicle Make/year:	Not reported
Vehicle License Number:	Not reported
Vehicle State:	Not reported
Vehicle Id Number:	Not reported
CA DOT PUC/ICC Number:	Not reported
Company Name:	Not reported
Reporting Officer Name/ID:	Not reported
Report Date:	Not reported
Facility Telephone:	Not reported
Waterway Involved:	Not reported
Waterway:	Not reported
Spill Site:	Not reported
Cleanup By:	Contractor
Containment:	Not reported
What Happened:	Not reported
Type:	Not reported
Measure:	Not reported
Other:	Not reported
Date/Time:	Not reported
Year:	2007
Agency:	City of San Diego
Incident Date:	10/18/2007 12:00:00 AM
Admin Agency:	San Diego County Health Services Dept.
Amount:	Not reported
Contained:	Unknown
Site Type:	Other
E Date:	Not reported
Substance:	UNK
Gallons:	0.000000
Unknown:	0
Substance #2:	Not reported
Substance #3:	Not reported
Evacuations:	0
Number of Injuries:	0
Number of Fatalities:	0
#1 Pipeline:	Not reported
#2 Pipeline:	Not reported
#3 Pipeline:	Not reported
#1 Vessel >= 300 Tons:	Not reported
#2 Vessel >= 300 Tons:	Not reported
#3 Vessel >= 300 Tons:	Not reported
Evacs:	Not reported
Injuries:	Not reported
Fatals:	Not reported
Comments:	Not reported
Description:	RP States: Found soil contaminated with unknown oil or chemical, adjacent to property. Believed to be dumped illegally. Started to dig up soil and odors were overwhelming. Stopped digging. HAZMAT company called in.

MAP FINDINGS

Map ID  
 Direction  
 Distance  
 Distance (ft.)Site

EDR ID Number

Database(s) EPA ID Number

**25 CITY OF SAN DIEGO  
 9449 FRIARS RD  
 SAN DIEGO, CA 92108**

**CA HAZNET S113019920  
 N/A**

HAZNET:

envid: S113019920  
 Year: 2006  
 GEPAID: CAH111000319  
 Contact: DONNA SKINNER  
 Telephone: 6194925005  
 Mailing Name: Not reported  
 Mailing Address: 9601 RIDGEHAVEN CT #320  
 Mailing City,St,Zip: SAN DIEGO, CA 921231636  
 Gen County: Not reported  
 TSD EPA ID: CAT080013352  
 TSD County: Not reported  
 Waste Category: Aqueous solution with total organic residues 10 percent or more  
 Disposal Method: Recycler  
 Tons: 0.66  
 Facility County: San Diego

envid: S113019920  
 Year: 2006  
 GEPAID: CAH111000319  
 Contact: DONNA SKINNER  
 Telephone: 6194925005  
 Mailing Name: Not reported  
 Mailing Address: 9601 RIDGEHAVEN CT #320  
 Mailing City,St,Zip: SAN DIEGO, CA 921231636  
 Gen County: Not reported  
 TSD EPA ID: CAD050806850  
 TSD County: Not reported  
 Waste Category: Household waste  
 Disposal Method: Not reported  
 Tons: 0.04  
 Facility County: San Diego

envid: S113019920  
 Year: 2006  
 GEPAID: CAH111000319  
 Contact: DONNA SKINNER  
 Telephone: 6194925005  
 Mailing Name: Not reported  
 Mailing Address: 9601 RIDGEHAVEN CT #320  
 Mailing City,St,Zip: SAN DIEGO, CA 921231636  
 Gen County: Not reported  
 TSD EPA ID: CAD050806850  
 TSD County: Not reported  
 Waste Category: Household waste  
 Disposal Method: Not reported  
 Tons: 0.07  
 Facility County: San Diego

envid: S113019920  
 Year: 2006  
 GEPAID: CAH111000319  
 Contact: DONNA SKINNER  
 Telephone: 6194925005  
 Mailing Name: Not reported

MAP FINDINGS

Map ID  
 Direction  
 Distance  
 Distance (ft.)Site

EDR ID Number  
 EPA ID Number

Database(s)

**CITY OF SAN DIEGO (Continued)**

**S113019920**

Mailing Address: 9601 RIDGEHAVEN CT #320  
 Mailing City,St,Zip: SAN DIEGO, CA 921231636  
 Gen County: Not reported  
 TSD EPA ID: CAD050806850  
 TSD County: Not reported  
 Waste Category: Household waste  
 Disposal Method: Not reported  
 Tons: 0.11  
 Facility County: San Diego

envid: S113019920  
 Year: 2006  
 GEPAID: CAH111000319  
 Contact: DONNA SKINNER  
 Telephone: 6194925005  
 Mailing Name: Not reported  
 Mailing Address: 9601 RIDGEHAVEN CT #320  
 Mailing City,St,Zip: SAN DIEGO, CA 921231636  
 Gen County: Not reported  
 TSD EPA ID: CAT080013352  
 TSD County: Not reported  
 Waste Category: Waste oil and mixed oil  
 Disposal Method: Recycler  
 Tons: 3.16  
 Facility County: San Diego

[Click this hyperlink](#) while viewing on your computer to access  
 47 additional CA\_HAZNET: record(s) in the EDR Site Report.

26

**DYTRON/FORMER GOLDEN STATE  
 6901 LINDA VISTA ROAD  
 SAN DIEGO, CA 92111**

**CA HIST CORTESE S100726129  
 CA LUST N/A  
 CA SLIC  
 CA SWEEPS UST  
 CA San Diego Co. HMMD  
 CA SAN DIEGO CO. SAM  
 CA ENVIROSTOR**

HIST CORTESE:

Region: CORTESE  
 Facility County Code: 37  
 Reg By: LTNKA  
 Reg Id: 9UT2955

LUST:

Region: STATE  
 Global Id: T0607301722  
 Latitude: 32.783459  
 Longitude: -117.171212  
 Case Type: LUST Cleanup Site  
 Status: Completed - Case Closed  
 Status Date: 11/03/1998  
 Lead Agency: SAN DIEGO COUNTY LOP  
 Case Worker: Not reported  
 Local Agency: Not reported  
 RB Case Number: 9UT2955  
 LOC Case Number: H03085-001  
 File Location: Local Agency

MAP FINDINGS

Map ID  
 Direction  
 Distance  
 Distance (ft.)Site

EDR ID Number  
 EPA ID Number

Database(s)

**DYTRON/FORMER GOLDEN STATE (Continued)**

**S100726129**

Potential Media Affect: Soil  
 Potential Contaminants of Concern: Gasoline  
 Site History: Not reported

[Click here to access the California GeoTracker records for this facility:](#)

Status History:

Global Id: T0607301722  
 Status: Completed - Case Closed  
 Status Date: 11/03/1998

Global Id: T0607301722  
 Status: Open - Case Begin Date  
 Status Date: 08/05/1993

Regulatory Activities:

Global Id: T0607301722  
 Action Type: Other  
 Date: 08/05/1993  
 Action: Leak Began

Global Id: T0607301722  
 Action Type: ENFORCEMENT  
 Date: 10/29/1998  
 Action: Clean Up Fund - Case Closure Review Summary Report (RSR)

Global Id: T0607301722  
 Action Type: Other  
 Date: 08/05/1993  
 Action: Leak Discovery

Global Id: T0607301722  
 Action Type: Other  
 Date: 03/02/1994  
 Action: Leak Stopped

Global Id: T0607301722  
 Action Type: ENFORCEMENT  
 Date: 09/20/1993  
 Action: Notice of Responsibility

Global Id: T0607301722  
 Action Type: Other  
 Date: 09/13/1993  
 Action: Leak Reported

LUST REG 9:

Region: 9  
 Status: Case Closed  
 Case Number: 9UT2955  
 Local Case: H03085-001  
 Substance: Gasoline  
 Qty Leaked: 0  
 Abate Method: Excavate and Dispose - remove contaminated soil and dispose in approved site  
 Local Agency: San Diego

MAP FINDINGS

Map ID  
 Direction  
 Distance  
 Distance (ft.)Site

EDR ID Number

Database(s) EPA ID Number

**DYTRON/FORMER GOLDEN STATE (Continued)**

**S100726129**

How Found: Other Means  
 How Stopped: Close Tank  
 Source: Unknown  
 Cause: Unknown  
 Lead Agency: Local Agency  
 Case Type: Aquifer affected  
 Date Found: 08/05/1993  
 Date Stopped: 03/02/1994  
 Confirm Date: 08/24/1993  
 Submit Workplan: Not reported  
 Prelim Assess: 08/05/1993  
 Desc Pollution: Not reported  
 Remed Plan: / /  
 Remed Action: Not reported  
 Began Monitor: Not reported  
 Release Date: 09/13/1993  
 Enforce Date: 9/20/93  
 Closed Date: 11/3/98  
 Enforce Type: SEL  
 Pilot Program: LOP  
 Basin Number: 907.11  
 GW Depth: 102'  
 Beneficial Use: Municipal groundwater use  
 NPDES Number: Not reported  
 Priority: 2A  
 File Dispn: Not reported  
 Interim Remedial Actions: Yes  
 Cleanup and Abatement order Number: Not reported  
 Waste Discharge Requirement Number: Not reported

**SLIC:**

Region: STATE  
**Facility Status: Completed - Case Closed**  
 Status Date: 02/26/2002  
 Global Id: T0608191416  
 Lead Agency: SAN DIEGO COUNTY LOP  
 Lead Agency Case Number: H03085-002  
 Latitude: 32.783492  
 Longitude: -117.171208  
 Case Type: Cleanup Program Site  
 Case Worker: Not reported  
 Local Agency: Not reported  
 RB Case Number: Not reported  
 File Location: Local Agency  
 Potential Media Affected: Aquifer used for drinking water supply  
 Potential Contaminants of Concern: Gasoline  
 Site History: Not reported

Click here to access the California GeoTracker records for this facility:

**SWEEPS UST:**

Status: Active  
 Comp Number: 3085  
 Number: 9  
 Board Of Equalization: 44-021790  
 Referral Date: Not reported

MAP FINDINGS

Map ID  
 Direction  
 Distance  
 Distance (ft.)Site

EDR ID Number

Database(s) EPA ID Number

**DYTRON/FORMER GOLDEN STATE (Continued)**

**S100726129**

Action Date: 06-26-92  
 Created Date: 02-29-88  
 Owner Tank Id: Not reported  
 SWRCB Tank Id: 37-000-003085-000001  
 Tank Status: A  
 Capacity: 12000  
 Active Date: Not reported  
 Tank Use: M.V. FUEL  
 STG: P  
 Content: LEADED  
 Number Of Tanks: 3

Status: Active  
 Comp Number: 3085  
 Number: 9  
 Board Of Equalization: 44-021790  
 Referral Date: Not reported  
 Action Date: 06-26-92  
 Created Date: 02-29-88  
 Owner Tank Id: Not reported  
 SWRCB Tank Id: 37-000-003085-000002  
 Tank Status: A  
 Capacity: 12000  
 Active Date: Not reported  
 Tank Use: M.V. FUEL  
 STG: P  
 Content: LEADED  
 Number Of Tanks: Not reported

Status: Active  
 Comp Number: 3085  
 Number: 9  
 Board Of Equalization: 44-021790  
 Referral Date: Not reported  
 Action Date: 06-26-92  
 Created Date: 02-29-88  
 Owner Tank Id: Not reported  
 SWRCB Tank Id: 37-000-003085-000003  
 Tank Status: A  
 Capacity: 10000  
 Active Date: Not reported  
 Tank Use: M.V. FUEL  
 STG: P  
 Content: REG UNLEADED  
 Number Of Tanks: Not reported

**SAN DIEGO CO. HMMD:**

Facility Id: 103085  
 Business Type: Not reported  
 EPA Id Number: Not reported  
 APN: 431-320-15-00  
 Last HMMD Inspection: 10/21/1993  
 Permit Status: INAC  
 Permit Expiration: Not reported  
 Facility Owner: SAMUEL BOYD  
 Facility Address: 181 N SECOND ST  
 Facility City: EL CAJON



MAP FINDINGS

Map ID  
 Direction  
 Distance  
 Distance (ft.)Site

EDR ID Number  
 EPA ID Number

Database(s)

**DYTRON/FORMER GOLDEN STATE (Continued)**

**S100726129**

Facility State: CA  
 Facility Zip: 92021-  
 UST Owner: SAMUEL BOYD  
 Handle Regulated Hazmat: Not reported  
 Own Or Operate UST: Not reported  
 Subject To APSA: Not reported  
 Generate Haz Waste: Not reported  
 Treat Haz Waste: Not reported  
 Generate Medical Waste: Not reported

**UST:**

UST Name: UNDERGROUND TANK 103085 T001  
 Last Update: 2012-11-02 14:17:38  
 Permit Number: 103085  
 Tank Type: SINGLE WALL  
 Additional Id: #2  
 Capacity Gallons: 12000  
 UST Contents: PREMIUM UNLEADED  
 Other Content Info: PREMIUM UNLEADED  
 Reg Status: REMOVED  
 Remove Close Date: 1994-02-03 00:00:00  
 Year Installed: 1970-01-01 00:00:00  
 Pipe Type: Not reported  
 Delivery System: Not reported  
 Monitor Code: 05  
 UST Monitor Method: SW TANK DW PIPE W/ POS SHUTOFF-ALARM ON LLD W/ SIRS:SIR ANALY MONTHLY, TANK TEST BIENNIALY, PIPE TEST ANN 0.1 G/HR OR MO 0.2 G/HR

UST Name: UNDERGROUND TANK 103085 T002  
 Last Update: 2012-11-02 14:17:38  
 Permit Number: 103085  
 Tank Type: SINGLE WALL  
 Additional Id: #1  
 Capacity Gallons: 12000  
 UST Contents: LEADED  
 Other Content Info: LEADED  
 Reg Status: REMOVED  
 Remove Close Date: 1994-02-03 00:00:00  
 Year Installed: 1970-01-01 00:00:00  
 Pipe Type: Not reported  
 Delivery System: Not reported  
 Monitor Code: 05  
 UST Monitor Method: SW TANK DW PIPE W/ POS SHUTOFF-ALARM ON LLD W/ SIRS:SIR ANALY MONTHLY, TANK TEST BIENNIALY, PIPE TEST ANN 0.1 G/HR OR MO 0.2 G/HR

UST Name: UNDERGROUND TANK 103085 T003  
 Last Update: 2012-11-02 14:17:38  
 Permit Number: 103085  
 Tank Type: SINGLE WALL  
 Additional Id: #3  
 Capacity Gallons: 10000  
 UST Contents: REGULAR UNLEADED  
 Other Content Info: REGULAR UNLEADED  
 Reg Status: REMOVED  
 Remove Close Date: 1994-02-03 00:00:00  
 Year Installed: 1975-01-01 00:00:00  
 Pipe Type: Not reported  
 Delivery System: Not reported

MAP FINDINGS

Map ID  
 Direction  
 Distance  
 Distance (ft.)Site

EDR ID Number

Database(s) EPA ID Number

**DYTRON/FORMER GOLDEN STATE (Continued)**

**S100726129**

Monitor Code: 05  
 UST Monitor Method: SW TANK DW PIPE W/ POS SHUTOFF-ALARM ON LLD W/ SIRS:SIR ANALY  
 MONTHLY, TANK TEST BIENNIALY, PIPE TEST ANN 0.1 G/HR OR MO 0.2 G/HR

**SAN DIEGO CO. SAM:**

Case Number: H03085-001  
 Agency: DEH Site Assessment & Mitigation  
**Funding: LOP - Federal Fund**  
 Facility Type: Soils Only  
 Facility Status: Closed Case  
 Date: 11/3/1998  
 Date Began: 8/5/1993

Case Number: H03085-002  
 Agency: DEH Site Assessment & Mitigation  
**Funding: Private - VAP**  
 Facility Type: Drinking Water Aquifer Impacted  
 Facility Status: Closed Case  
 Date: 2/26/2002  
 Date Began: 8/5/1993

**ENVIROSTOR:**

Facility ID: 37550012  
 Status: Refer: 1248 Local Agency  
 Status Date: 07/12/2000  
 Site Code: Not reported  
 Site Type: Evaluation  
 Site Type Detailed: Evaluation  
 Acres: 0  
 NPL: NO  
 Regulatory Agencies: SAN DIEGO COUNTY  
 Lead Agency: SAN DIEGO COUNTY  
 Program Manager: Not reported  
 Supervisor: Referred - Not Assigned  
 Division Branch: Cleanup Cypress  
 Assembly: 79  
 Senate: 39  
 Special Program: Not reported  
 Restricted Use: NO  
 Site Mgmt Req: NONE SPECIFIED  
 Funding: Not Applicable  
 Latitude: 32.78346  
 Longitude: -117.1712  
 APN: 43132015  
 Past Use: NONE SPECIFIED  
 Potential COC: NONE SPECIFIED  
 Confirmed COC: NONE SPECIFIED  
 Potential Description: NONE SPECIFIED  
 Alias Name: 43132015  
 Alias Type: APN  
 Alias Name: 37550012  
 Alias Type: Envirostor ID Number

**Completed Info:**

Completed Area Name: PROJECT WIDE  
 Completed Sub Area Name: Not reported

MAP FINDINGS

Map ID  
 Direction  
 Distance  
 Distance (ft.)Site

EDR ID Number  
 EPA ID Number

Database(s)

**DYTRON/FORMER GOLDEN STATE (Continued)**

**S100726129**

Completed Document Type: SB 1248 Notification  
 Completed Date: 07/01/2000  
 Comments: SB 1248 SAN DIEGO COUNTY

Future Area Name: Not reported  
 Future Sub Area Name: Not reported  
 Future Document Type: Not reported  
 Future Due Date: Not reported  
 Schedule Area Name: Not reported  
 Schedule Sub Area Name: Not reported  
 Schedule Document Type: Not reported  
 Schedule Due Date: Not reported  
 Schedule Revised Date: Not reported

27

**LOWE'S #1013**  
**2318 NORTHSIDE DR**  
**SAN DIEGO, CA 92108**

**FINDS 1016429330**  
**N/A**

FINDS:

Registry ID: 110055799131  
 Environmental Interest/Information System  
 STATE MASTER

27

**LOWE'S HOME IMPROVEMENT#1013**  
**2318 NORTHSIDE DR**  
**SAN DIEGO, CA 92108**

**CA San Diego Co. HMMD S104745032**  
**N/A**

SAN DIEGO CO. HMMD:

Facility Id: 100560  
 Business Type: 6HK70  
 EPA Id Number: CAL000224960  
 APN: 433-101-07-00  
 Last HMMD Inspection: 04/23/2012  
 Permit Status: OPEN  
 Permit Expiration: 08/31/2013  
 Facility Owner: LOWE'S HIW, INC  
 Facility Address: PO BOX 1111  
 Facility City: NORTH WILKSBORO  
 Facility State: NC  
 Facility Zip: 28658-0001  
 UST Owner: Not reported  
 Handle Regulated Hazmat: Y  
 Own Or Operate UST: Not reported  
 Subject To APSA: Y  
 Generate Haz Waste: Y  
 Treat Haz Waste: Not reported  
 Generate Medical Waste: Not reported

Active Permits:

Facility Id: 100560  
 Update Date: 11/02/2012  
 Case Number: 68476-34-6  
 Name: DIESEL FUEL OIL NO. 2  
 Other Information: Not reported

MAP FINDINGS

Map ID  
 Direction  
 Distance  
 Distance (ft.)Site

EDR ID Number  
 EPA ID Number

Database(s)

**LOWE'S HOME IMPROVEMENT#1013 (Continued)**

**S104745032**

Material Waste: Material  
 Hazardous Categories 1: FIRE  
 Hazardous Categories 2: Not reported

Facility Id: 100560  
 Update Date: 11/02/2012  
 Case Number: 74-98-6  
 Name: PROPANE  
 Other Information: COMPRESSED LIQUEFIED PETROLEUM GAS  
 Material Waste: Material  
 Hazardous Categories 1: FIRE  
 Hazardous Categories 2: Not reported

Facility Id: 100560  
 Update Date: 11/02/2012  
 Case Number: Not reported  
 Name: WASTE 123 UNSPECIFIED ALKALINE SOL'N  
 Other Information: WASTE OXIDIZING LIQUIDS  
 Material Waste: Waste  
 Hazardous Categories 1: Not reported  
 Hazardous Categories 2: Not reported

Facility Id: 100560  
 Update Date: 11/02/2012  
 Case Number: Not reported  
 Name: FORLIFT BATTERY (ELECTROLYTE COMPONENT)  
 Other Information: Not reported  
 Material Waste: Material  
 Hazardous Categories 1: REACTIVE  
 Hazardous Categories 2: Not reported

Facility Id: 100560  
 Update Date: 11/02/2012  
 Case Number: Not reported  
 Name: WASTE 291 LATEX WASTE  
 Other Information: WATER BASED PAINT WASTE  
 Material Waste: Waste  
 Hazardous Categories 1: Not reported  
 Hazardous Categories 2: Not reported

Facility Id: 100560  
 Update Date: 11/02/2012  
 Case Number: Not reported  
 Name: WASTE 343 UNSPEC ORGANIC LIQUID MIXTURE  
 Other Information: SOLVENTS, FLAMMABLE LIQUIDS/ GASOLINE  
 Material Waste: Waste  
 Hazardous Categories 1: Not reported  
 Hazardous Categories 2: Not reported

Facility Id: 100560  
 Update Date: 11/02/2012  
 Case Number: Not reported  
 Name: WASTE 122 ALKALINE SOL'N W/OUT METALS  
 Other Information: CORROSIVE CAUSTICS  
 Material Waste: Waste  
 Hazardous Categories 1: Not reported  
 Hazardous Categories 2: Not reported

MAP FINDINGS

Map ID  
 Direction  
 Distance  
 Distance (ft.)Site

EDR ID Number

Database(s) EPA ID Number

**LOWE'S HOME IMPROVEMENT#1013 (Continued)**

**S104745032**

Facility Id: 100560  
 Update Date: 11/02/2012  
 Case Number: Not reported  
 Name: WASTE 331 OFF-SPEC,AGED,SURPLUS ORGANICS  
 Other Information: WASTE TOXIC LIQUIDS, PESTICIDES, HERBICIES  
 Material Waste: Waste  
 Hazardous Categories 1: Not reported  
 Hazardous Categories 2: Not reported

Facility Id: 100560  
 Update Date: 11/02/2012  
 Case Number: 8006-61-9  
 Name: WASTE 214 UNSPEC SOLVENT MIXTURE  
 Other Information: Not reported  
 Material Waste: Waste  
 Hazardous Categories 1: Not reported  
 Hazardous Categories 2: Not reported

Facility Id: 100560  
 Update Date: 11/02/2012  
 Case Number: Not reported  
 Name: WASTE 352 ORGANIC SOLIDS (OTHER)  
 Other Information: FLAMMABLE SOLID RETAIL PRODUCTS  
 Material Waste: Material  
 Hazardous Categories 1: FIRE  
 Hazardous Categories 2: Not reported

Facility Id: 100560  
 Update Date: 11/02/2012  
 Case Number: Not reported  
 Name: WASTE 791 LIQUIDS WITH PH <OR= 2  
 Other Information: WASTE ACIDS  
 Material Waste: Waste  
 Hazardous Categories 1: Not reported  
 Hazardous Categories 2: Not reported

Violations Active Permits:

Facility Id: 100560  
 Update Date: 11/02/2012  
 Inspection Date: 02/26/2007  
 Violation Code: 6HV1009  
 Violation: HMBP: INADEQUATE SITE MAP  
 Violation Citation: Business Plan does not have a site map which provides sufficient or complete information for emergency response agencies. HSC 25509(a)(5) & 25505(a)(2)

Activity: ACTIVE

Facility Id: 100560  
 Update Date: 11/02/2012  
 Inspection Date: 12/05/2003  
 Violation Code: 6HV1002  
 Violation: HMBP NOT ESTABLISHED/IMPLEMENTED.  
 Violation Citation: Hazardous materials handler has not established/implemented a business plan. HSC 25503.5(a)

Activity: ACTIVE

Facility Id: 100560

MAP FINDINGS

Map ID  
 Direction  
 Distance  
 Distance (ft.)Site

EDR ID Number  
 EPA ID Number

Database(s)

**LOWE'S HOME IMPROVEMENT#1013 (Continued)**

**S104745032**

Update Date: 11/02/2012  
 Inspection Date: 09/13/2010  
 Violation Code: 6HV1009  
 Violation: HMBP: INADEQUATE SITE MAP  
 Violation Citation: Business Plan does not have a site map which provides sufficient or complete information for emergency response agencies. HSC 25509(a)(5) & 25505(a)(2)  
 Activity: ACTIVE

Facility Id: 100560  
 Update Date: 11/02/2012  
 Inspection Date: 12/05/2003  
 Violation Code: 6HV1012  
 Violation: SPCC PLAN NOT PREPARED  
 Violation Citation: Spill Prevention Countermeasures & Control Plan not prepared as required. 25270.5 (c)  
 Activity: ACTIVE

Facility Id: 100560  
 Update Date: 11/02/2012  
 Inspection Date: 04/23/2012  
 Violation Code: 6HV1001  
 Violation: NO UPF PERMIT FOR HAZMATS  
 Violation Citation: A Unified Program Facility permit has not been obtained for hazardous materials. 68.905  
 Activity: ACTIVE

Facility Id: 100560  
 Update Date: 11/02/2012  
 Inspection Date: 04/23/2012  
 Violation Code: 6HV0131  
 Violation: UPF Permit NOT OBTAINED for HAZWASTE  
 Violation Citation: A Unified Program Facility permit has not been obtained for the generation of hazardous waste. 68.905  
 Activity: ACTIVE

Facility Id: 100560  
 Update Date: 11/02/2012  
 Inspection Date: 09/03/2008  
 Violation Code: 6HV1009  
 Violation: HMBP: INADEQUATE SITE MAP  
 Violation Citation: Business Plan does not have a site map which provides sufficient or complete information for emergency response agencies. HSC 25509(a)(5) & 25505(a)(2)  
 Activity: ACTIVE

Facility Id: 100560  
 Update Date: 11/02/2012  
 Inspection Date: 12/05/2003  
 Violation Code: 6HV0202  
 Violation: WASTE CONTAINER W/O LABELS  
 Violation Citation: Hazardous waste containers &/or tanks are missing labels, accumulation date and/or are improperly labeled. CCR 66262.34(a)(2); 66262.34(a)(3) & 66262.34(f)  
 Activity: ACTIVE

Facility Id: 100560

MAP FINDINGS

Map ID  
 Direction  
 Distance  
 Distance (ft.)Site

EDR ID Number  
 EPA ID Number

Database(s)

**LOWE'S HOME IMPROVEMENT#1013 (Continued)**

**S104745032**

Update Date: 11/02/2012  
 Inspection Date: 04/23/2012  
 Violation Code: 6HV1012  
 Violation: SPCC PLAN NOT PREPARED  
 Violation Citation: Spill Prevention Countermeasures & Control Plan not prepared as required. 25270.5 (c)  
 Activity: ACTIVE

Facility Id: 100560  
 Business Type: 6HK70  
 EPA Id Number: CAL000224960  
 APN: 433-101-07-00  
 Last HMMD Inspection: 04/23/2012  
 Permit Status: OPEN  
 Permit Expiration: 08/31/2013  
 Facility Owner: LOWE'S HIW, INC  
 Facility Address: PO BOX 1111  
 Facility City: NORTH WILKSBORO  
 Facility State: NC  
 Facility Zip: 28658-0001  
 UST Owner: Not reported  
 Handle Regulated Hazmat: Y  
 Own Or Operate UST: Not reported  
 Subject To APSA: Not reported  
 Generate Haz Waste: Y  
 Treat Haz Waste: Not reported  
 Generate Medical Waste: Not reported

Active Permits:

Facility Id: 100560  
 Update Date: 11/02/2012  
 Case Number: 68476-34-6  
 Name: DIESEL FUEL OIL NO. 2  
 Other Information: Not reported  
 Material Waste: Material  
 Hazardous Categories 1: FIRE  
 Hazardous Categories 2: Not reported

Facility Id: 100560  
 Update Date: 11/02/2012  
 Case Number: 74-98-6  
 Name: PROPANE  
 Other Information: COMPRESSED LIQUEFIED PETROLEUM GAS  
 Material Waste: Material  
 Hazardous Categories 1: FIRE  
 Hazardous Categories 2: Not reported

Facility Id: 100560  
 Update Date: 11/02/2012  
 Case Number: Not reported  
 Name: WASTE 123 UNSPECIFIED ALKALINE SOL'N  
 Other Information: WASTE OXIDIZING LIQUIDS  
 Material Waste: Waste  
 Hazardous Categories 1: Not reported  
 Hazardous Categories 2: Not reported

Facility Id: 100560

MAP FINDINGS

Map ID  
 Direction  
 Distance  
 Distance (ft.)Site

EDR ID Number  
 EPA ID Number

Database(s)

**LOWE'S HOME IMPROVEMENT#1013 (Continued)**

**S104745032**

Update Date: 11/02/2012  
 Case Number: Not reported  
 Name: FORLIFT BATTERY (ELECTROLYTE COMPONENT)  
 Other Information: Not reported  
 Material Waste: Material  
 Hazardous Categories 1: REACTIVE  
 Hazardous Categories 2: Not reported

Facility Id: 100560  
 Update Date: 11/02/2012  
 Case Number: Not reported  
 Name: WASTE 291 LATEX WASTE  
 Other Information: WATER BASED PAINT WASTE  
 Material Waste: Waste  
 Hazardous Categories 1: Not reported  
 Hazardous Categories 2: Not reported

Facility Id: 100560  
 Update Date: 11/02/2012  
 Case Number: Not reported  
 Name: WASTE 343 UNSPEC ORGANIC LIQUID MIXTURE  
 Other Information: SOLVENTS, FLAMMABLE LIQUIDS/ GASOLINE  
 Material Waste: Waste  
 Hazardous Categories 1: Not reported  
 Hazardous Categories 2: Not reported

Facility Id: 100560  
 Update Date: 11/02/2012  
 Case Number: Not reported  
 Name: WASTE 122 ALKALINE SOL'N W/OUT METALS  
 Other Information: CORROSIVE CAUSTICS  
 Material Waste: Waste  
 Hazardous Categories 1: Not reported  
 Hazardous Categories 2: Not reported

Facility Id: 100560  
 Update Date: 11/02/2012  
 Case Number: Not reported  
 Name: WASTE 331 OFF-SPEC,AGED,SURPLUS ORGANICS  
 Other Information: WASTE TOXIC LIQUIDS, PESTICIDES, HERBICIES  
 Material Waste: Waste  
 Hazardous Categories 1: Not reported  
 Hazardous Categories 2: Not reported

Facility Id: 100560  
 Update Date: 11/02/2012  
 Case Number: 8006-61-9  
 Name: WASTE 214 UNSPEC SOLVENT MIXTURE  
 Other Information: Not reported  
 Material Waste: Waste  
 Hazardous Categories 1: Not reported  
 Hazardous Categories 2: Not reported

Facility Id: 100560  
 Update Date: 11/02/2012  
 Case Number: Not reported  
 Name: WASTE 352 ORGANIC SOLIDS (OTHER)



MAP FINDINGS

Map ID  
 Direction  
 Distance  
 Distance (ft.)Site

EDR ID Number  
 EPA ID Number

Database(s)

**LOWE'S HOME IMPROVEMENT#1013 (Continued)**

**S104745032**

Other Information: FLAMMABLE SOLID RETAIL PRODUCTS  
 Material Waste: Material  
 Hazardous Categories 1: FIRE  
 Hazardous Categories 2: Not reported

Facility Id: 100560  
 Update Date: 11/02/2012  
 Case Number: Not reported  
 Name: WASTE 791 LIQUIDS WITH PH <OR= 2  
 Other Information: WASTE ACIDS  
 Material Waste: Waste  
 Hazardous Categories 1: Not reported  
 Hazardous Categories 2: Not reported

Violations Active Permits:

Facility Id: 100560  
 Update Date: 11/02/2012  
 Inspection Date: 02/26/2007  
 Violation Code: 6HV1009  
 Violation: HMBP: INADEQUATE SITE MAP  
 Violation Citation: Business Plan does not have a site map which provides sufficient or complete information for emergency response agencies. HSC 25509(a)(5) & 25505(a)(2)  
 Activity: ACTIVE

Facility Id: 100560  
 Update Date: 11/02/2012  
 Inspection Date: 12/05/2003  
 Violation Code: 6HV1002  
 Violation: HMBP NOT ESTABLISHED/IMPLEMENTED.  
 Violation Citation: Hazardous materials handler has not established/implemented a business plan. HSC 25503.5(a)  
 Activity: ACTIVE

Facility Id: 100560  
 Update Date: 11/02/2012  
 Inspection Date: 09/13/2010  
 Violation Code: 6HV1009  
 Violation: HMBP: INADEQUATE SITE MAP  
 Violation Citation: Business Plan does not have a site map which provides sufficient or complete information for emergency response agencies. HSC 25509(a)(5) & 25505(a)(2)  
 Activity: ACTIVE

Facility Id: 100560  
 Update Date: 11/02/2012  
 Inspection Date: 12/05/2003  
 Violation Code: 6HV1012  
 Violation: SPCC PLAN NOT PREPARED  
 Violation Citation: Spill Prevention Countermeasures & Control Plan not prepared as required. 25270.5 (c)  
 Activity: ACTIVE

Facility Id: 100560  
 Update Date: 11/02/2012  
 Inspection Date: 04/23/2012  
 Violation Code: 6HV1001

MAP FINDINGS

Map ID  
 Direction  
 Distance  
 Distance (ft.)Site

EDR ID Number  
 EPA ID Number

Database(s)

**LOWE'S HOME IMPROVEMENT#1013 (Continued)**

**S104745032**

Violation: NO UPF PERMIT FOR HAZMATS  
 Violation Citation: A Unified Program Facility permit has not been obtained for hazardous materials. 68.905  
 Activity: ACTIVE

Facility Id: 100560  
 Update Date: 11/02/2012  
 Inspection Date: 04/23/2012  
 Violation Code: 6HV0131  
 Violation: UPF Permit NOT OBTAINED for HAZWASTE  
 Violation Citation: A Unified Program Facility permit has not been obtained for the generation of hazardous waste. 68.905  
 Activity: ACTIVE

Facility Id: 100560  
 Update Date: 11/02/2012  
 Inspection Date: 09/03/2008  
 Violation Code: 6HV1009  
 Violation: HMBP: INADEQUATE SITE MAP  
 Violation Citation: Business Plan does not have a site map which provides sufficient or complete information for emergency response agencies. HSC 25509(a)(5) & 25505(a)(2)  
 Activity: ACTIVE

Facility Id: 100560  
 Update Date: 11/02/2012  
 Inspection Date: 12/05/2003  
 Violation Code: 6HV0202  
 Violation: WASTE CONTAINER W/O LABELS  
 Violation Citation: Hazardous waste containers &/or tanks are missing labels, accumulation date and/or are improperly labeled. CCR 66262.34(a)(2); 66262.34(a)(3) & 66262.34(f)  
 Activity: ACTIVE

Facility Id: 100560  
 Update Date: 11/02/2012  
 Inspection Date: 04/23/2012  
 Violation Code: 6HV1012  
 Violation: SPCC PLAN NOT PREPARED  
 Violation Citation: Spill Prevention Countermeasures & Control Plan not prepared as required. 25270.5 (c)  
 Activity: ACTIVE

27

**LOWE'S HIW-MISSION VALLEY #1013**  
**2318 NORTHSIDE DR**  
**SAN DIEGO, CA 92108**

**CA HAZNET S113113567**  
**N/A**

HAZNET:  
 envid: S113113567  
 Year: 2013  
 GEPAID: CAL000224960  
 Contact: Rob Gass  
 Telephone: 7047586033  
 Mailing Name: Not reported  
 Mailing Address: 1000 LOWES BLVD  
 Mailing City,St,Zip: MOORESVILLE, NC 281170000  
 Gen County: San Diego

MAP FINDINGS

Map ID  
 Direction  
 Distance  
 Distance (ft.)Site

EDR ID Number  
 EPA ID Number

Database(s)

**LOWE'S HIW-MISSION VALLEY #1013 (Continued)**

**S113113567**

TSD EPA ID: CAD008364432  
 TSD County: Los Angeles  
 Waste Category: Not reported  
 Disposal Method: Fuel Blending Prior To Energy Recovery At Another Site  
 Tons: 0.0885  
 Facility County: Not reported

envid: S113113567  
 Year: 2013  
 GEPAID: CAL000224960  
 Contact: Rob Gass  
 Telephone: 7047586033  
 Mailing Name: Not reported  
 Mailing Address: 1000 LOWES BLVD  
 Mailing City,St,Zip: MOORESVILLE, NC 281170000  
 Gen County: San Diego  
 TSD EPA ID: CAD008364432  
 TSD County: Los Angeles  
 Waste Category: Not reported  
 Disposal Method: Storage, Bulking, And/Or Transfer Off Site--No Treatment/Reovery (H010-H129) Or (H131-H135)  
 Tons: 0.2135  
 Facility County: Not reported

envid: S113113567  
 Year: 2013  
 GEPAID: CAL000224960  
 Contact: Rob Gass  
 Telephone: 7047586033  
 Mailing Name: Not reported  
 Mailing Address: 1000 LOWES BLVD  
 Mailing City,St,Zip: MOORESVILLE, NC 281170000  
 Gen County: San Diego  
 TSD EPA ID: CAD008364432  
 TSD County: Los Angeles  
 Waste Category: Not reported  
 Disposal Method: Storage, Bulking, And/Or Transfer Off Site--No Treatment/Reovery (H010-H129) Or (H131-H135)  
 Tons: 0.242  
 Facility County: Not reported

envid: S113113567  
 Year: 2013  
 GEPAID: CAL000224960  
 Contact: Rob Gass  
 Telephone: 7047586033  
 Mailing Name: Not reported  
 Mailing Address: 1000 LOWES BLVD  
 Mailing City,St,Zip: MOORESVILLE, NC 281170000  
 Gen County: San Diego  
 TSD EPA ID: CAD008364432  
 TSD County: Los Angeles  
 Waste Category: Not reported  
 Disposal Method: Storage, Bulking, And/Or Transfer Off Site--No Treatment/Reovery (H010-H129) Or (H131-H135)  
 Tons: 0.3535  
 Facility County: Not reported

MAP FINDINGS

Map ID  
 Direction  
 Distance  
 Distance (ft.)Site

EDR ID Number  
 EPA ID Number

Database(s)

**LOWE'S HIW-MISSION VALLEY #1013 (Continued)**

**S113113567**

envid: S113113567  
 Year: 2013  
 GEPAID: CAL000224960  
 Contact: Rob Gass  
 Telephone: 7047586033  
 Mailing Name: Not reported  
 Mailing Address: 1000 LOWES BLVD  
 Mailing City,St,Zip: MOORESVILLE, NC 281170000  
 Gen County: San Diego  
 TSD EPA ID: CAD008364432  
 TSD County: Los Angeles  
 Waste Category: Not reported  
 Disposal Method: Storage, Bulking, And/Or Transfer Off Site--No Treatment/Reovery (H010-H129) Or (H131-H135)  
 Tons: 0.0395  
 Facility County: Not reported

[Click this hyperlink](#) while viewing on your computer to access 85 additional CA\_HAZNET: record(s) in the EDR Site Report.

27

CA CHMIRS S105885306  
 N/A

**LOWES 2318 NORTHSIDE DRIVE  
 SAN DIEGO, CA**

CHMIRS:

OES Incident Number: 02-4453  
 OES notification: 08/17/2002  
 OES Date: Not reported  
 OES Time: Not reported  
 Incident Date: Not reported  
**Date Completed: Not reported**  
 Property Use: Not reported  
 Agency Id Number: Not reported  
 Agency Incident Number: Not reported  
 Time Notified: Not reported  
 Time Completed: Not reported  
 Surrounding Area: Not reported  
 Estimated Temperature: Not reported  
 Property Management: Not reported  
 More Than Two Substances Involved?: Not reported  
 Resp Agncy Personel # Of Decontaminated: Not reported  
 Responding Agency Personel # Of Injuries: Not reported  
 Responding Agency Personel # Of Fatalities: Not reported  
 Others Number Of Decontaminated: Not reported  
 Others Number Of Injuries: Not reported  
 Others Number Of Fatalities: Not reported  
 Vehicle Make/year: Not reported  
 Vehicle License Number: Not reported  
 Vehicle State: Not reported  
 Vehicle Id Number: Not reported  
 CA DOT PUC/ICC Number: Not reported  
 Company Name: Not reported  
 Reporting Officer Name/ID: Not reported  
 Report Date: Not reported  
 Facility Telephone: Not reported  
 Waterway Involved: No  
 Waterway: Not reported  
 Spill Site: Not reported

MAP FINDINGS

Map ID  
 Direction  
 Distance  
 Distance (ft.)Site

EDR ID Number  
 EPA ID Number

Database(s)

(Continued)

S105885306

Cleanup By:	Responsible Party
Containment:	Not reported
What Happened:	Not reported
Type:	Not reported
Measure:	Not reported
Other:	Not reported
Date/Time:	Not reported
Year:	2002
Agency:	InfoTrac
Incident Date:	8/17/200212:00:00 AM
Admin Agency:	San Diego County Health Services Dept.
Amount:	Not reported
Contained:	Yes
Site Type:	Merchant/Business
E Date:	Not reported
Substance:	diesel fuel
Gallons:	0.000000
Unknown:	0
Substance #2:	Not reported
Substance #3:	Not reported
Evacuations:	0
Number of Injuries:	0
Number of Fatalities:	0
#1 Pipeline:	Not reported
#2 Pipeline:	Not reported
#3 Pipeline:	Not reported
#1 Vessel >= 300 Tons:	Not reported
#2 Vessel >= 300 Tons:	Not reported
#3 Vessel >= 300 Tons:	Not reported
Evacs:	Not reported
Injuries:	Not reported
Fatals:	Not reported
Comments:	Not reported
Description:	Semi was trying to manuever in a parking lot and punctured a saddletank spilling the fuel onto asphalt. Created an 80x80 foot area. Absorbants were used and all was cleaned up.

27

**THERMAL TREATMENT FACILITY**  
**2365 NORTHSIDE DR, BOX 10**  
**SAN DIEGO, CA 92108**

CA LDS S104156588  
 CA WMUDS/SWAT N/A

LDS:

Global Id:	L10001749414
Latitude:	32.78310
Longitude:	-117.1265
Case Type:	Land Disposal Site
Status:	Completed - Case Closed
Status Date:	03/17/2005
Lead Agency:	SAN DIEGO RWQCB (REGION 9)
Caseworker:	Not reported
Local Agency:	Not reported
RB Case Number:	9 000000615
LOC Case Number:	Not reported
File Location:	Not reported
Potential Media Affect:	Not reported
EDR Link ID:	L10001749414
Potential Contaminants of Concern:	Not reported

MAP FINDINGS

Map ID  
 Direction  
 Distance  
 Distance (ft.)Site

EDR ID Number  
 EPA ID Number

Database(s)

**THERMAL TREATMENT FACILITY (Continued)**

**S104156588**

Site History: Not reported

[Click here to access the California GeoTracker records for this facility:](#)

**WMUDS/SWAT:**

Edit Date: Not reported  
 Complexity: Not reported  
 Primary Waste: CNSOIL  
 Primary Waste Type: Designated/Influent or Solid Wastes that pose a significant threat to water quality because of their high concentrations (E.G., BOD, Hardness, TRF, Chloride). 'Manageable' hazardous wastes (E.G., inorganic salts and heavy metals) are included in this category.  
 Secondary Waste: Not reported  
 Secondary Waste Type: Not reported  
 Base Meridian: Not reported  
 NPID: Not reported  
 Tonnage: 0  
 Regional Board ID: Not reported  
 Municipal Solid Waste: False  
 Superorder: False  
 Open To Public: False  
 Waste List: False  
 Agency Type: Private  
 Agency Name: SHEWEY ENVIRONMENTAL MGMT  
 Agency Department: Not reported  
 Agency Address: 9301 FRIARS RD  
 Agency City,St,Zip: SAN DIEGO CA 92108  
 Agency Contact: CHARLIE SHEWEY  
 Agency Telephone: 6195845440  
 Land Owner Name: Not reported  
 Land Owner Address: Not reported  
 Land Owner City,St,Zip: Not reported  
 Land Owner Contact: Not reported  
 Land Owner Phone: Not reported  
 Region: 9  
 Facility Type: Solid Waste Site-Class II - A solid waste facility at which designated wastes may be treated or stored.  
 Facility Description: Not reported  
 Facility Telephone: Not reported  
 SWAT Facility Name: Not reported  
 Primary SIC: 9511  
 Secondary SIC: Not reported  
 Comments: Not reported  
 Last Facility Editors: Not reported  
 Waste Discharge System: True  
 Solid Waste Assessment Test Program: False  
 Toxic Pits Cleanup Act Program: False  
 Resource Conservation Recovery Act: False  
 Department of Defence: False  
 Solid Waste Assessment Test Program: Not reported  
 Threat to Water Quality: Not reported  
 Sub Chapter 15: True  
 Regional Board Project Officer: KDN  
 Number of WMUDS at Facility: 0  
 Section Range: Not reported  
 RCRA Facility: No

MAP FINDINGS

Map ID  
 Direction  
 Distance  
 Distance (ft.)Site

EDR ID Number  
 EPA ID Number

Database(s)

**THERMAL TREATMENT FACILITY (Continued)**

**S104156588**

Waste Discharge Requirements: H  
 Self-Monitoring Rept. Frequency: Quarterly Submittal  
 Waste Discharge System ID: 9 000000615  
 Solid Waste Information ID: Not reported

27

EDR US Hist Auto Stat 1015351028  
 N/A

**2365 NORTHSIDE DR  
 SAN DIEGO, CA 92108**

EDR Historical Auto Stations:

Name: AAA AUTOMOBILE CLUB OF SOUTHERN CA  
 Year: 2005  
 Address: 2365 NORTHSIDE DR

Name: AAA AUTOMOBILE CLUB OF SOUTHERN CA  
 Year: 2008  
 Address: 2365 NORTHSIDE DR

Name: AAA AUTOMOBILE CLUB OF SOUTHERN CA  
 Year: 2009  
 Address: 2365 NORTHSIDE DR

Name: AAA AUTO CLUB  
 Year: 2010  
 Address: 2365 NORTHSIDE DR

27

CA San Diego Co. HMMD S106466803  
 N/A

**LIFESIGNS OF CALIFORNIA MED CORP  
 2375 NORTHSIDE DR  
 SAN DIEGO, CA 92108**

SAN DIEGO CO. HMMD:

Facility Id: 203043  
 Business Type: 6HK10  
 EPA Id Number: Not reported  
 APN: 433-280-14-00  
 Last HMMD Inspection: 01/30/2004  
 Permit Status: INAC  
 Permit Expiration: 06/30/2005  
 Facility Owner: LIFESIGNS OF CALIFORNIA MEDICAL CORP  
 Facility Address: 2375 NORTHSIDE DR, #350  
 Facility City: SAN DIEGO  
 Facility State: CA  
 Facility Zip: 92108  
 UST Owner: Not reported  
 Handle Regulated Hazmat: Not reported  
 Own Or Operate UST: Not reported  
 Subject To APSA: Not reported  
 Generate Haz Waste: Not reported  
 Treat Haz Waste: Not reported  
 Generate Medical Waste: Not reported

Facility Id: 203043  
 Business Type: 6HK10  
 EPA Id Number: Not reported  
 APN: 433-280-14-00  
 Last HMMD Inspection: 01/30/2004

MAP FINDINGS

Map ID  
 Direction  
 Distance  
 Distance (ft.)Site

EDR ID Number  
 EPA ID Number

Database(s)

**LIFESIGNS OF CALIFORNIA MED CORP (Continued)**

**S106466803**

Permit Status: INAC  
 Permit Expiration: 06/30/2005  
 Facility Owner: LIFESIGNS OF CALIFORNIA MEDICAL CORP  
 Facility Address: 2375 NORTHSIDE DR, #350  
 Facility City: SAN DIEGO  
 Facility State: CA  
 Facility Zip: 92108  
 UST Owner: Not reported  
 Handle Regulated Hazmat: Not reported  
 Own Or Operate UST: Not reported  
 Subject To APSA: Not reported  
 Generate Haz Waste: Y  
 Treat Haz Waste: Not reported  
 Generate Medical Waste: Not reported

27

**1993N2-PROPERTIES LP  
 2377 NORTHSIDE DR.  
 SAN DIEGO, CA 92108**

**CA HAZNET S112863283  
 N/A**

HAZNET:  
 envid: S112863283  
 Year: 1995  
 GEPAID: CAC001050496  
 Contact: 1993N2 PROPERTIES LP  
 Telephone: 0000000000  
 Mailing Name: Not reported  
 Mailing Address: 2535 CAMINO DEL RIO SOUTH STE  
 Mailing City,St,Zip: SAN DIEGO, CA 921080000  
 Gen County: Not reported  
 TSD EPA ID: CAD044429835  
 TSD County: Not reported  
 Waste Category: Paint sludge  
 Disposal Method: Recycler  
 Tons: .2085  
 Facility County: San Diego

28

**10715 CAMINITO CASCARA  
 SAN DIEGO, CA 92108**

**CA CHMIRS S105884096  
 N/A**

CHMIRS:  
 OES Incident Number: 02-2049  
 OES notification: 04/14/2002  
 OES Date: Not reported  
 OES Time: Not reported  
 Incident Date: Not reported  
**Date Completed: Not reported**  
 Property Use: Not reported  
 Agency Id Number: Not reported  
 Agency Incident Number: Not reported  
 Time Notified: Not reported  
 Time Completed: Not reported  
 Surrounding Area: Not reported  
 Estimated Temperature: Not reported  
 Property Management: Not reported  
 More Than Two Substances Involved?: Not reported



MAP FINDINGS

Map ID  
 Direction  
 Distance  
 Distance (ft.)Site

EDR ID Number  
 EPA ID Number

Database(s)

(Continued)

S105884096

Resp Agency Personel # Of Decontaminated:	Not reported
Responding Agency Personel # Of Injuries:	Not reported
Responding Agency Personel # Of Fatalities:	Not reported
Others Number Of Decontaminated:	Not reported
Others Number Of Injuries:	Not reported
Others Number Of Fatalities:	Not reported
Vehicle Make/year:	Not reported
Vehicle License Number:	Not reported
Vehicle State:	Not reported
Vehicle Id Number:	Not reported
CA DOT PUC/ICC Number:	Not reported
Company Name:	Not reported
Reporting Officer Name/ID:	Not reported
Report Date:	Not reported
Facility Telephone:	Not reported
Waterway Involved:	Yes
Waterway:	San Diego River
Spill Site:	Not reported
Cleanup By:	Reporting Party
Containment:	Not reported
What Happened:	Not reported
Type:	Not reported
Measure:	Not reported
Other:	Not reported
Date/Time:	Not reported
Year:	2002
Agency:	City of San Diego
Incident Date:	4/14/200212:00:00 AM
Admin Agency:	San Diego County Health Services Dept.
Amount:	Not reported
Contained:	Yes
Site Type:	Road
E Date:	Not reported
Substance:	Sewage
Gallons:	112
Unknown:	0
Substance #2:	Not reported
Substance #3:	Not reported
Evacuations:	0
Number of Injuries:	0
Number of Fatalities:	0
#1 Pipeline:	Not reported
#2 Pipeline:	Not reported
#3 Pipeline:	Not reported
#1 Vessel >= 300 Tons:	Not reported
#2 Vessel >= 300 Tons:	Not reported
#3 Vessel >= 300 Tons:	Not reported
Evacs:	Not reported
Injuries:	Not reported
Fatals:	Not reported
Comments:	Not reported
Description:	Released from a private main, unknown cause.

MAP FINDINGS

Map ID  
 Direction  
 Distance  
 Distance (ft.)Site

EDR ID Number  
 Database(s)  
 EPA ID Number

29 **COSTCO WHOLESALE** **CA HAZNET** **S113174707**  
**2345 N MISSION CITY PKWY** **N/A**  
**SAN DIEGO, CA 92108**

HAZNET:  
 envid: S113174707  
 Year: 2004  
 GEPAID: CAR000064188  
 Contact: SHAWN LUTTRELL-LICENSING SPEC  
 Telephone: 4253136772  
 Mailing Name: Not reported  
 Mailing Address: 999 LAKE DR  
 Mailing City,St,Zip: ISSAQUAH, WA 980270000  
 Gen County: Not reported  
 TSD EPA ID: CAD044429835  
 TSD County: Not reported  
 Waste Category: Other organic solids  
 Disposal Method: Disposal, Other  
 Tons: 0.22  
 Facility County: San Diego

envid: S113174707  
 Year: 2003  
 GEPAID: CAR000064188  
 Contact: SHAWN LUTTRELL-LICENSING SPEC  
 Telephone: 4253136772  
 Mailing Name: Not reported  
 Mailing Address: 999 LAKE DR  
 Mailing City,St,Zip: ISSAQUAH, WA 980270000  
 Gen County: Not reported  
 TSD EPA ID: CAT080013352  
 TSD County: Not reported  
 Waste Category: Oil/water separation sludge  
 Disposal Method: Recycler  
 Tons: 1.97  
 Facility County: San Diego

envid: S113174707  
 Year: 2003  
 GEPAID: CAR000064188  
 Contact: SHAWN LUTTRELL-LICENSING SPEC  
 Telephone: 4253136772  
 Mailing Name: Not reported  
 Mailing Address: 999 LAKE DR  
 Mailing City,St,Zip: ISSAQUAH, WA 980270000  
 Gen County: Not reported  
 TSD EPA ID: CAD044429835  
 TSD County: Not reported  
 Waste Category: Other organic solids  
 Disposal Method: Disposal, Other  
 Tons: 0.14  
 Facility County: San Diego

envid: S113174707  
 Year: 2001  
 GEPAID: CAR000064188  
 Contact: SHAWN LUTTRELL-LICENSING SPEC  
 Telephone: 4253136772  
 Mailing Name: Not reported

MAP FINDINGS

Map ID  
 Direction  
 Distance  
 Distance (ft.)Site

EDR ID Number  
 EPA ID Number

Database(s)

**COSTCO WHOLESALE (Continued)**

**S113174707**

Mailing Address: 999 LAKE DR  
 Mailing City,St,Zip: ISSAQUAH, WA 980270000  
 Gen County: Not reported  
 TSD EPA ID: CAD008302903  
 TSD County: Not reported  
 Waste Category: Other organic solids  
 Disposal Method: Transfer Station  
 Tons: 0.35  
 Facility County: San Diego

envid: S113174707  
 Year: 2001  
 GEPAID: CAR000064188  
 Contact: SHAWN LUTTRELL-LICENSING SPEC  
 Telephone: 4253136772  
 Mailing Name: Not reported  
 Mailing Address: 999 LAKE DR  
 Mailing City,St,Zip: ISSAQUAH, WA 980270000  
 Gen County: Not reported  
 TSD EPA ID: CAD044429835  
 TSD County: Not reported  
 Waste Category: Other organic solids  
 Disposal Method: Disposal, Other  
 Tons: 0.1  
 Facility County: San Diego

[Click this hyperlink](#) while viewing on your computer to access additional CA\_HAZNET: detail in the EDR Site Report.

29

**COSTCO WHOLESALE INC  
 2322 NORTH SIDE DR  
 SAN DIEGO, CA 92108**

**CA EMI S109281255  
 N/A**

EMI:  
 Year: 2006  
 County Code: 37  
 Air Basin: SD  
 Facility ID: 99166  
 Air District Name: SD  
 SIC Code: 5541  
 Air District Name: SAN DIEGO COUNTY APCD  
 Community Health Air Pollution Info System: Not reported  
 Consolidated Emission Reporting Rule: Not reported  
 Total Organic Hydrocarbon Gases Tons/Yr: 12.33  
 Reactive Organic Gases Tons/Yr: 12.33  
 Carbon Monoxide Emissions Tons/Yr: 0  
 NOX - Oxides of Nitrogen Tons/Yr: 0  
 SOX - Oxides of Sulphur Tons/Yr: 0  
 Particulate Matter Tons/Yr: 0  
 Part. Matter 10 Micrometers & Smlr Tons/Yr: 0

Year: 2007  
 County Code: 37  
 Air Basin: SD  
 Facility ID: 99166  
 Air District Name: SD  
 SIC Code: 5541  
 Air District Name: SAN DIEGO COUNTY APCD

MAP FINDINGS

Map ID  
 Direction  
 Distance  
 Distance (ft.)Site

EDR ID Number  
 EPA ID Number

Database(s)

**COSTCO WHOLESALE INC (Continued)**

**S109281255**

Community Health Air Pollution Info System: Not reported  
 Consolidated Emission Reporting Rule: Not reported  
 Total Organic Hydrocarbon Gases Tons/Yr: 12.33  
 Reactive Organic Gases Tons/Yr: 12.33  
 Carbon Monoxide Emissions Tons/Yr: 0  
 NOX - Oxides of Nitrogen Tons/Yr: 0  
 SOX - Oxides of Sulphur Tons/Yr: 0  
 Particulate Matter Tons/Yr: 0  
 Part. Matter 10 Micrometers & Smlr Tons/Yr: 0

Year: 2008  
 County Code: 37  
 Air Basin: SD  
 Facility ID: 99166  
 Air District Name: SD  
 SIC Code: 5541  
 Air District Name: SAN DIEGO COUNTY APCD

Community Health Air Pollution Info System: Not reported  
 Consolidated Emission Reporting Rule: Not reported  
 Total Organic Hydrocarbon Gases Tons/Yr: 12.56  
 Reactive Organic Gases Tons/Yr: 12.56  
 Carbon Monoxide Emissions Tons/Yr: 0  
 NOX - Oxides of Nitrogen Tons/Yr: 0  
 SOX - Oxides of Sulphur Tons/Yr: 0  
 Particulate Matter Tons/Yr: 0  
 Part. Matter 10 Micrometers & Smlr Tons/Yr: 0

Year: 2012  
 County Code: 37  
 Air Basin: SD  
 Facility ID: 99166  
 Air District Name: SD  
 SIC Code: 5541  
 Air District Name: SAN DIEGO COUNTY APCD

Community Health Air Pollution Info System: Not reported  
 Consolidated Emission Reporting Rule: Not reported  
 Total Organic Hydrocarbon Gases Tons/Yr: 12.23  
 Reactive Organic Gases Tons/Yr: 12.23  
 Carbon Monoxide Emissions Tons/Yr: 0  
 NOX - Oxides of Nitrogen Tons/Yr: 0  
 SOX - Oxides of Sulphur Tons/Yr: 0  
 Particulate Matter Tons/Yr: 0  
 Part. Matter 10 Micrometers & Smlr Tons/Yr: 0

29

**COSTCO WHOLESALE #488**  
**2345 FENTON PKWY**  
**SAN DIEGO, CA 92108**

**CA HAZNET S113175584**  
**N/A**

HAZNET:

envid: S113175584  
 Year: 2013  
 GEPAID: CAR000089284  
 Contact: Lisa Simpson  
 Telephone: 4253136275  
 Mailing Name: Not reported  
 Mailing Address: PO BOX 35005  
 Mailing City,St,Zip: SEATTLE, WA 981240000  
 Gen County: San Diego

MAP FINDINGS

Map ID  
 Direction  
 Distance  
 Distance (ft.)Site

EDR ID Number  
 EPA ID Number

Database(s)

**COSTCO WHOLESALE #488 (Continued)**

**S113175584**

TSD EPA ID: CAT080013352  
 TSD County: Los Angeles  
 Waste Category: Not reported  
 Disposal Method: Other Recovery Of Reclamation For Reuse Including Acid Regeneration, Organics Recovery Ect  
 Tons: 0.252  
 Facility County: Not reported

envid: S113175584  
 Year: 2013  
 GEPAID: CAR000089284  
 Contact: Lisa Simpson  
 Telephone: 4253136275  
 Mailing Name: Not reported  
 Mailing Address: PO BOX 35005  
 Mailing City,St,Zip: SEATTLE, WA 981240000  
 Gen County: San Diego

TSD EPA ID: CAD008302903  
 TSD County: Los Angeles  
 Waste Category: Not reported  
 Disposal Method: Storage, Bulking, And/Or Transfer Off Site--No Treatment/Reovery (H010-H129) Or (H131-H135)  
 Tons: 0.0675  
 Facility County: Not reported

envid: S113175584  
 Year: 2013  
 GEPAID: CAR000089284  
 Contact: Lisa Simpson  
 Telephone: 4253136275  
 Mailing Name: Not reported  
 Mailing Address: PO BOX 35005  
 Mailing City,St,Zip: SEATTLE, WA 981240000  
 Gen County: San Diego

TSD EPA ID: CAD008302903  
 TSD County: Los Angeles  
 Waste Category: Not reported  
 Disposal Method: Storage, Bulking, And/Or Transfer Off Site--No Treatment/Reovery (H010-H129) Or (H131-H135)  
 Tons: 0.049  
 Facility County: Not reported

envid: S113175584  
 Year: 2013  
 GEPAID: CAR000089284  
 Contact: Lisa Simpson  
 Telephone: 4253136275  
 Mailing Name: Not reported  
 Mailing Address: PO BOX 35005  
 Mailing City,St,Zip: SEATTLE, WA 981240000  
 Gen County: San Diego

TSD EPA ID: CAD008302903  
 TSD County: Los Angeles  
 Waste Category: Not reported  
 Disposal Method: Storage, Bulking, And/Or Transfer Off Site--No Treatment/Reovery (H010-H129) Or (H131-H135)  
 Tons: 0.002

MAP FINDINGS

Map ID  
 Direction  
 Distance  
 Distance (ft.)Site

EDR ID Number

Database(s) EPA ID Number

**COSTCO WHOLESALE #488 (Continued)**

**S113175584**

Facility County: Not reported

envid: S113175584  
 Year: 2013  
 GEPAID: CAR000089284  
 Contact: Lisa Simpson  
 Telephone: 4253136275  
 Mailing Name: Not reported  
 Mailing Address: PO BOX 35005  
 Mailing City,St,Zip: SEATTLE, WA 981240000  
 Gen County: San Diego  
 TSD EPA ID: CAD008364432  
 TSD County: Los Angeles  
 Waste Category: Not reported  
 Disposal Method: Storage, Bulking, And/Or Transfer Off Site--No Treatment/Reovery (H010-H129) Or (H131-H135)  
 Tons: 0.02  
 Facility County: Not reported

[Click this hyperlink](#) while viewing on your computer to access 63 additional CA\_HAZNET: record(s) in the EDR Site Report.

29 **COSTCO WHOLESALE INC  
 FENTON MARKET PL  
 SAN DIEGO, CA 92108**

**FINDS 1008248441  
 N/A**

FINDS:

Registry ID: 110021343447

Environmental Interest/Information System  
 CRITERIA AND HAZARDOUS AIR POLLUTANT INVENTORY

29 **COSTCO RETAIL GAS FACILITY  
 FRIARS RD  
 SAN DIEGO, CA 92108**

**CA San Diego Co. HMMD S106066060  
 N/A**

SAN DIEGO CO. HMMD:

Facility Id: 139901  
 Business Type: 6HK20  
 EPA Id Number: Not reported  
 APN: DEH-139901  
 Last HMMD Inspection: Not reported  
 Permit Status: INAC  
 Permit Expiration: 04/27/2002  
 Facility Owner: Not reported  
 Facility Address: Not reported  
 Facility City: Not reported  
 Facility State: Not reported  
 Facility Zip: Not reported  
 UST Owner: Not reported  
 Handle Regulated Hazmat: Not reported  
 Own Or Operate UST: Not reported  
 Subject To APSA: Not reported  
 Generate Haz Waste: Not reported

MAP FINDINGS

Map ID			EDR ID Number
Direction			
Distance			
Distance (ft.)Site		Database(s)	EPA ID Number

**COSTCO RETAIL GAS FACILITY (Continued)**

**S106066060**

Treat Haz Waste: Not reported  
 Generate Medical Waste: Not reported

**29 COSTCO WHOLESALE #488  
 2332 NORTHSIDE DR  
 SAN DIEGO, CA 92108**

**CA San Diego Co. HMMD S105113179  
 N/A**

SAN DIEGO CO. HMMD:  
 Facility Id: 138588  
 Business Type: 6HK70  
 EPA Id Number: Not reported  
 APN: 433-101-03-00  
 Last HMMD Inspection: 07/21/2005  
 Permit Status: CHNG  
 Permit Expiration: 08/31/2006  
 Facility Owner: COSTCO WHOLESALE CORP  
 Facility Address: 999 LAKE DRIVE  
 Facility City: ISSAQUAH  
 Facility State: WA  
 Facility Zip: 98027-  
 UST Owner: Not reported  
 Handle Regulated Hazmat: Y  
 Own Or Operate UST: Y  
 Subject To APSA: Not reported  
 Generate Haz Waste: Y  
 Treat Haz Waste: Not reported  
 Generate Medical Waste: Not reported

**29 COSTCO WHOLESALE NO 488  
 2345 N MISSION CITY PKWY  
 SAN DIEGO, CA 92108**

**RCRA NonGen / NLR 1001959782  
 FINDS CAR000064188**

RCRA NonGen / NLR:  
 Date form received by agency: 06/18/2001  
 Facility name: COSTCO WHOLESALE NO 488  
 Facility address: 2345 N MISSION CITY PKWY  
 SAN DIEGO, CA 92108  
 EPA ID: CAR000064188  
 Mailing address: 999 LAKE DR  
 LICENSING  
 ISSAQUAH, WA 98027  
 Contact: LISA SIMPSON  
 Contact address: 999 LAKE DR LICENSING  
 ISSAQUAH, WA 98027  
 Contact country: US  
 Contact telephone: (425) 313-6275  
 Contact email: Not reported  
 EPA Region: 09  
 Classification: Non-Generator  
 Description: Handler: Non-Generators do not presently generate hazardous waste

Owner/Operator Summary:  
 Owner/operator name: COSTCO WHOLESALE CORP  
 Owner/operator address: 999 LAKE DR  
 ISSAQUAH, WA 98027  
 Owner/operator country: Not reported

MAP FINDINGS

Map ID  
 Direction  
 Distance  
 Distance (ft.)Site

EDR ID Number  
 EPA ID Number

Database(s)

**COSTCO WHOLESALE NO 488 (Continued)**

**1001959782**

Owner/operator telephone: (425) 313-8100  
 Legal status: Private  
 Owner/Operator Type: Owner  
 Owner/Op start date: Not reported  
 Owner/Op end date: Not reported

Handler Activities Summary:

U.S. importer of hazardous waste: No  
 Mixed waste (haz. and radioactive): No  
 Recycler of hazardous waste: No  
 Transporter of hazardous waste: No  
 Treater, storer or disposer of HW: No  
 Underground injection activity: No  
 On-site burner exemption: No  
 Furnace exemption: No  
 Used oil fuel burner: No  
 Used oil processor: No  
 User oil refiner: No  
 Used oil fuel marketer to burner: No  
 Used oil Specification marketer: No  
 Used oil transfer facility: No  
 Used oil transporter: No

. Waste code: D011  
 . Waste name: SILVER

Violation Status: No violations found

FINDS:

Registry ID: 110002931864

Environmental Interest/Information System

California Hazardous Waste Tracking System - Datamart (HWTS-DATAMART) provides California with information on hazardous waste shipments for generators, transporters, and treatment, storage, and disposal facilities.

RCRAInfo is a national information system that supports the Resource Conservation and Recovery Act (RCRA) program through the tracking of events and activities related to facilities that generate, transport, and treat, store, or dispose of hazardous waste. RCRAInfo allows RCRA program staff to track the notification, permit, compliance, and corrective action activities required under RCRA.

29

**COSTCO WHOLESALE #488  
 2345 FENTON PKWY  
 SAN DIEGO, CA 92108**

**RCRA-LQG 1004676770  
 FINDS CAR000089284**

RCRA-LQG:

Date form received by agency: 07/11/2014  
 Facility name: COSTCO WHOLESALE #488  
 Site name: COSTCO WHOLESALE NO 488  
 Facility address: 2345 FENTON PKWY  
 SAN DIEGO, CA 92108  
 EPA ID: CAR000089284  
 Mailing address: 3207 GREY HAWK CT



MAP FINDINGS

Map ID  
 Direction  
 Distance  
 Distance (ft.)Site

EDR ID Number

Database(s) EPA ID Number

**COSTCO WHOLESALE #488 (Continued)**

**1004676770**

STE 200  
 CARLSBAD, CA 92010  
 Contact: ELIZABETH CAMPOS  
 Contact address: 3207 GREY HAWK CT STE 200  
 CARLSBAD, CA 92010  
 Contact country: US  
 Contact telephone: 760-602-8709  
 Contact email: ECAMPOS@3ECOMPANY.COM  
 EPA Region: 09  
 Classification: Large Quantity Generator  
 Description: Handler: generates 1,000 kg or more of hazardous waste during any calendar month; or generates more than 1 kg of acutely hazardous waste during any calendar month; or generates more than 100 kg of any residue or contaminated soil, waste or other debris resulting from the cleanup of a spill, into or on any land or water, of acutely hazardous waste during any calendar month; or generates 1 kg or less of acutely hazardous waste during any calendar month, and accumulates more than 1 kg of acutely hazardous waste at any time; or generates 100 kg or less of any residue or contaminated soil, waste or other debris resulting from the cleanup of a spill, into or on any land or water, of acutely hazardous waste during any calendar month, and accumulates more than 100 kg of that material at any time

**Owner/Operator Summary:**

Owner/operator name: COSTCO WHOLESALE CORP  
 Owner/operator address: 999 LAKE DR  
 ISSAQUAH, 98027  
 Owner/operator country: US  
 Owner/operator telephone: 425-313-8100  
 Legal status: Private  
 Owner/Operator Type: Owner  
 Owner/Op start date: 06/29/2000  
 Owner/Op end date: Not reported

Owner/operator name: COSTCO WHOLESALE CORP  
 Owner/operator address: Not reported  
 Not reported  
 Owner/operator country: US  
 Owner/operator telephone: Not reported  
 Legal status: Private  
 Owner/Operator Type: Operator  
 Owner/Op start date: 06/29/2000  
 Owner/Op end date: Not reported

**Handler Activities Summary:**

U.S. importer of hazardous waste: No  
 Mixed waste (haz. and radioactive): No  
 Recycler of hazardous waste: No  
 Transporter of hazardous waste: No  
 Treater, storer or disposer of HW: No  
 Underground injection activity: No  
 On-site burner exemption: No  
 Furnace exemption: No  
 Used oil fuel burner: No  
 Used oil processor: No  
 User oil refiner: No

MAP FINDINGS

Map ID  
 Direction  
 Distance  
 Distance (ft.)Site

EDR ID Number

Database(s) EPA ID Number

**COSTCO WHOLESALE #488 (Continued)**

**1004676770**

Used oil fuel marketer to burner: No  
 Used oil Specification marketer: No  
 Used oil transfer facility: No  
 Used oil transporter: No

. Waste code: 122  
 . Waste name: 122

. Waste code: 131  
 . Waste name: 131

. Waste code: 133  
 . Waste name: 133

. Waste code: 134  
 . Waste name: 134

. Waste code: 135  
 . Waste name: 135

. Waste code: 141  
 . Waste name: 141

. Waste code: 151  
 . Waste name: 151

. Waste code: 172  
 . Waste name: 172

. Waste code: 181  
 . Waste name: 181

. Waste code: 211  
 . Waste name: 211

. Waste code: 212  
 . Waste name: 212

. Waste code: 213  
 . Waste name: 213

. Waste code: 214  
 . Waste name: 214

. Waste code: 221  
 . Waste name: 221

. Waste code: 223  
 . Waste name: 223

. Waste code: 232  
 . Waste name: 232

. Waste code: 271  
 . Waste name: 271

. Waste code: 272

MAP FINDINGS

Map ID  
 Direction  
 Distance  
 Distance (ft.)Site

EDR ID Number

Database(s) EPA ID Number

**COSTCO WHOLESALE #488 (Continued)**

**1004676770**

- . Waste name: 272
- . Waste code: 281
- . Waste name: 281
- . Waste code: 291
- . Waste name: 291
- . Waste code: 311
- . Waste name: 311
- . Waste code: 331
- . Waste name: 331
- . Waste code: 343
- . Waste name: 343
- . Waste code: 352
- . Waste name: 352
- . Waste code: 541
- . Waste name: 541
- . Waste code: 561
- . Waste name: 561
- . Waste code: 611
- . Waste name: 611
- . Waste code: 791
- . Waste name: 791
- . Waste code: D001
- . Waste name: IGNITABLE WASTE
- . Waste code: D002
- . Waste name: CORROSIVE WASTE
- . Waste code: D003
- . Waste name: REACTIVE WASTE
- . Waste code: D006
- . Waste name: CADMIUM
- . Waste code: D007
- . Waste name: CHROMIUM
- . Waste code: D008
- . Waste name: LEAD
- . Waste code: D009
- . Waste name: MERCURY
- . Waste code: D010
- . Waste name: SELENIUM
- . Waste code: D011

MAP FINDINGS

Map ID  
 Direction  
 Distance  
 Distance (ft.)Site

EDR ID Number

Database(s) EPA ID Number

**COSTCO WHOLESALE #488 (Continued)**

**1004676770**

- . Waste name: SILVER
- . Waste code: D018
- . Waste name: BENZENE
- . Waste code: D024
- . Waste name: M-CRESOL
- . Waste code: D026
- . Waste name: CRESOL
- . Waste code: D035
- . Waste name: METHYL ETHYL KETONE
- . Waste code: F003
- . Waste name: THE FOLLOWING SPENT NONHALOGENATED SOLVENTS: XYLENE, ACETONE, ETHYL ACETATE, ETHYL BENZENE, ETHYL ETHER, METHYL ISOBUTYL KETONE, N-BUTYL ALCOHOL, CYCLOHEXANONE, AND METHANOL; ALL SPENT SOLVENT MIXTURES/BLENDS CONTAINING, BEFORE USE, ONLY THE ABOVE SPENT NONHALOGENATED SOLVENTS; AND ALL SPENT SOLVENT MIXTURES/BLENDS CONTAINING, BEFORE USE, ONE OR MORE OF THE ABOVE NONHALOGENATED SOLVENTS, AND A TOTAL OF TEN PERCENT OR MORE (BY VOLUME) OF ONE OR MORE OF THOSE SOLVENTS LISTED IN F001, F002, F004, AND F005; AND STILL BOTTOMS FROM THE RECOVERY OF THESE SPENT SOLVENTS AND SPENT SOLVENT MIXTURES.
- . Waste code: P001
- . Waste name: 2H-1-BENZOPYRAN-2-ONE, 4-HYDROXY-3-(3-OXO-1-PHENYLBUTYL)-, & SALTS, WHEN PRESENT AT CONCENTRATIONS GREATER THAN 0.3% (OR) WARFARIN, & SALTS, WHEN PRESENT AT CONCENTRATIONS GREATER THAN 0.3%
- . Waste code: P075
- . Waste name: NICOTINE, & SALTS (OR) PYRIDINE, 3-(1-METHYL-2-PYRROLIDINYL)-,(S)-, & SALTS
- . Waste code: U034
- . Waste name: ACETALDEHYDE, TRICHLORO- (OR) CHLORAL

Historical Generators:

Date form received by agency: 03/01/2014  
 Site name: COSTCO WHOLESALE #488  
 Classification: Large Quantity Generator

- . Waste code: 122
- . Waste name: 122
- . Waste code: 131
- . Waste name: 131
- . Waste code: 133
- . Waste name: 133
- . Waste code: 134
- . Waste name: 134
- . Waste code: 135
- . Waste name: 135

MAP FINDINGS

Map ID  
 Direction  
 Distance  
 Distance (ft.)Site

EDR ID Number

Database(s) EPA ID Number

**COSTCO WHOLESALE #488 (Continued)**

**1004676770**

. Waste code:	141
. Waste name:	141
. Waste code:	151
. Waste name:	151
. Waste code:	172
. Waste name:	172
. Waste code:	181
. Waste name:	181
. Waste code:	211
. Waste name:	211
. Waste code:	212
. Waste name:	212
. Waste code:	213
. Waste name:	213
. Waste code:	214
. Waste name:	214
. Waste code:	221
. Waste name:	221
. Waste code:	223
. Waste name:	223
. Waste code:	232
. Waste name:	232
. Waste code:	271
. Waste name:	271
. Waste code:	272
. Waste name:	272
. Waste code:	281
. Waste name:	281
. Waste code:	291
. Waste name:	291
. Waste code:	311
. Waste name:	311
. Waste code:	331
. Waste name:	331
. Waste code:	343
. Waste name:	343
. Waste code:	352
. Waste name:	352

MAP FINDINGS

Map ID  
 Direction  
 Distance  
 Distance (ft.)Site

EDR ID Number

Database(s) EPA ID Number

**COSTCO WHOLESALE #488 (Continued)**

**1004676770**

- . Waste code: 561
- . Waste name: 561
  
- . Waste code: 611
- . Waste name: 611
  
- . Waste code: 791
- . Waste name: 791
  
- . Waste code: D001
- . Waste name: IGNITABLE WASTE
  
- . Waste code: D002
- . Waste name: CORROSIVE WASTE
  
- . Waste code: D007
- . Waste name: CHROMIUM
  
- . Waste code: D008
- . Waste name: LEAD
  
- . Waste code: D009
- . Waste name: MERCURY
  
- . Waste code: D010
- . Waste name: SELENIUM
  
- . Waste code: D011
- . Waste name: SILVER
  
- . Waste code: D018
- . Waste name: BENZENE
  
- . Waste code: D024
- . Waste name: M-CRESOL
  
- . Waste code: D026
- . Waste name: CRESOL
  
- . Waste code: D028
- . Waste name: 1,2-DICHLOROETHANE
  
- . Waste code: D029
- . Waste name: 1,1-DICHLOROETHYLENE
  
- . Waste code: D035
- . Waste name: METHYL ETHYL KETONE
  
- . Waste code: D039
- . Waste name: TETRACHLOROETHYLENE
  
- . Waste code: D040
- . Waste name: TRICHLORETHYLENE
  
- . Waste code: D043
- . Waste name: VINYL CHLORIDE

MAP FINDINGS

Map ID  
 Direction  
 Distance  
 Distance (ft.)Site

EDR ID Number

Database(s) EPA ID Number

**COSTCO WHOLESALE #488 (Continued)**

**1004676770**

- . Waste code: F002
- . Waste name: THE FOLLOWING SPENT HALOGENATED SOLVENTS: TETRACHLOROETHYLENE, METHYLENE CHLORIDE, TRICHLOROETHYLENE, 1,1,1-TRICHLOROETHANE, CHLOROBENZENE, 1,1,2-TRICHLORO-1,2,2-TRIFLUOROETHANE, ORTHO-DICHLOROBENZENE, TRICHLOROFLUOROMETHANE, AND 1,1,2, TRICHLOROETHANE; ALL SPENT SOLVENT MIXTURES/BLENDS CONTAINING, BEFORE USE, A TOTAL OF TEN PERCENT OR MORE (BY VOLUME) OF ONE OR MORE OF THE ABOVE HALOGENATED SOLVENTS OR THOSE SOLVENTS LISTED IN F001, F004, AND F005; AND STILL BOTTOMS FROM THE RECOVERY OF THESE SPENT SOLVENTS AND SPENT SOLVENT MIXTURES.
  
- . Waste code: F003
- . Waste name: THE FOLLOWING SPENT NONHALOGENATED SOLVENTS: XYLENE, ACETONE, ETHYL ACETATE, ETHYL BENZENE, ETHYL ETHER, METHYL ISOBUTYL KETONE, N-BUTYL ALCOHOL, CYCLOHEXANONE, AND METHANOL; ALL SPENT SOLVENT MIXTURES/BLENDS CONTAINING, BEFORE USE, ONLY THE ABOVE SPENT NONHALOGENATED SOLVENTS; AND ALL SPENT SOLVENT MIXTURES/BLENDS CONTAINING, BEFORE USE, ONE OR MORE OF THE ABOVE NONHALOGENATED SOLVENTS, AND A TOTAL OF TEN PERCENT OR MORE (BY VOLUME) OF ONE OR MORE OF THOSE SOLVENTS LISTED IN F001, F002, F004, AND F005; AND STILL BOTTOMS FROM THE RECOVERY OF THESE SPENT SOLVENTS AND SPENT SOLVENT MIXTURES.
  
- . Waste code: F005
- . Waste name: THE FOLLOWING SPENT NONHALOGENATED SOLVENTS: TOLUENE, METHYL ETHYL KETONE, CARBON DISULFIDE, ISOBUTANOL, PYRIDINE, BENZENE, 2-ETHOXYETHANOL, AND 2-NITROPROPANE; ALL SPENT SOLVENT MIXTURES/BLENDS CONTAINING, BEFORE USE, A TOTAL OF TEN PERCENT OR MORE (BY VOLUME) OF ONE OR MORE OF THE ABOVE NONHALOGENATED SOLVENTS OR THOSE SOLVENTS LISTED IN F001, F002, OR F004; AND STILL BOTTOMS FROM THE RECOVERY OF THESE SPENT SOLVENTS AND SPENT SOLVENT MIXTURES.
  
- . Waste code: P001
- . Waste name: 2H-1-BENZOPYRAN-2-ONE, 4-HYDROXY-3-(3-OXO-1-PHENYLBUTYL)-, & SALTS, WHEN PRESENT AT CONCENTRATIONS GREATER THAN 0.3% (OR) WARFARIN, & SALTS, WHEN PRESENT AT CONCENTRATIONS GREATER THAN 0.3%
  
- . Waste code: P075
- . Waste name: NICOTINE, & SALTS (OR) PYRIDINE, 3-(1-METHYL-2-PYRROLIDINYL)-,(S)-, & SALTS
  
- . Waste code: U019
- . Waste name: BENZENE (I,T)
  
- . Waste code: U034
- . Waste name: ACETALDEHYDE, TRICHLORO- (OR) CHLORAL
  
- . Waste code: U037
- . Waste name: BENZENE, CHLORO- (OR) CHLOROBENZENE
  
- . Waste code: U228
- . Waste name: ETHENE, TRICHLORO- (OR) TRICHLOROETHYLENE

Date form received by agency: 07/09/2002  
 Site name: COSTCO WHOLESALE NO 488  
 Classification: Small Quantity Generator

MAP FINDINGS

Map ID  
 Direction  
 Distance  
 Distance (ft.)Site

EDR ID Number  
 EPA ID Number

Database(s)

**COSTCO WHOLESALE #488 (Continued)**

**1004676770**

- . Waste code: D001
- . Waste name: IGNITABLE WASTE
  
- . Waste code: D011
- . Waste name: SILVER
  
- . Waste code: D018
- . Waste name: BENZENE

Violation Status: No violations found

**FINDS:**

Registry ID: 110057046897

Environmental Interest/Information System  
 STATE MASTER

HAZARDOUS WASTE BIENNIAL REPORTER

29

**COSTCO WHOLESALE  
 FENTON MARKET PL  
 SAN DIEGO, CA 92108**

**CA EMI S105937327  
 N/A**

**EMI:**

Year: 2000  
 County Code: 37  
 Air Basin: SD  
 Facility ID: 99166  
 Air District Name: SD  
 SIC Code: 5541  
 Air District Name: SAN DIEGO COUNTY APCD  
 Community Health Air Pollution Info System: Not reported  
 Consolidated Emission Reporting Rule: Not reported  
 Total Organic Hydrocarbon Gases Tons/Yr: 2  
 Reactive Organic Gases Tons/Yr: 2  
 Carbon Monoxide Emissions Tons/Yr: 0  
 NOX - Oxides of Nitrogen Tons/Yr: 0  
 SOX - Oxides of Sulphur Tons/Yr: 0  
 Particulate Matter Tons/Yr: 0  
 Part. Matter 10 Micrometers & Smlr Tons/Yr: 0

Year: 2001  
 County Code: 37  
 Air Basin: SD  
 Facility ID: 99166  
 Air District Name: SD  
 SIC Code: 5541  
 Air District Name: SAN DIEGO COUNTY APCD  
 Community Health Air Pollution Info System: Not reported  
 Consolidated Emission Reporting Rule: Not reported  
 Total Organic Hydrocarbon Gases Tons/Yr: 2  
 Reactive Organic Gases Tons/Yr: 2  
 Carbon Monoxide Emissions Tons/Yr: 0  
 NOX - Oxides of Nitrogen Tons/Yr: 0  
 SOX - Oxides of Sulphur Tons/Yr: 0  
 Particulate Matter Tons/Yr: 0



MAP FINDINGS

Map ID  
 Direction  
 Distance  
 Distance (ft.)Site

EDR ID Number  
 EPA ID Number

Database(s)

**COSTCO WHOLESALE (Continued)**

**S105937327**

Part. Matter 10 Micrometers & Smlr Tons/Yr: 0

Year: 2002  
 County Code: 37  
 Air Basin: SD  
 Facility ID: 99166  
 Air District Name: SD  
 SIC Code: 5541  
 Air District Name: SAN DIEGO COUNTY APCD  
 Community Health Air Pollution Info System: Not reported  
 Consolidated Emission Reporting Rule: Not reported  
 Total Organic Hydrocarbon Gases Tons/Yr: 2  
 Reactive Organic Gases Tons/Yr: 2  
 Carbon Monoxide Emissions Tons/Yr: 0  
 NOX - Oxides of Nitrogen Tons/Yr: 0  
 SOX - Oxides of Sulphur Tons/Yr: 0  
 Particulate Matter Tons/Yr: 0  
 Part. Matter 10 Micrometers & Smlr Tons/Yr: 0

Year: 2003  
 County Code: 37  
 Air Basin: SD  
 Facility ID: 99166  
 Air District Name: SD  
 SIC Code: 5541  
 Air District Name: SAN DIEGO COUNTY APCD  
 Community Health Air Pollution Info System: Not reported  
 Consolidated Emission Reporting Rule: Not reported  
 Total Organic Hydrocarbon Gases Tons/Yr: 2  
 Reactive Organic Gases Tons/Yr: 2  
 Carbon Monoxide Emissions Tons/Yr: 0  
 NOX - Oxides of Nitrogen Tons/Yr: 0  
 SOX - Oxides of Sulphur Tons/Yr: 0  
 Particulate Matter Tons/Yr: 0  
 Part. Matter 10 Micrometers & Smlr Tons/Yr: 0

Year: 2004  
 County Code: 37  
 Air Basin: SD  
 Facility ID: 99166  
 Air District Name: SD  
 SIC Code: 5541  
 Air District Name: SAN DIEGO COUNTY APCD  
 Community Health Air Pollution Info System: Not reported  
 Consolidated Emission Reporting Rule: Not reported  
 Total Organic Hydrocarbon Gases Tons/Yr: 1.5148672  
 Reactive Organic Gases Tons/Yr: 1.5148672  
 Carbon Monoxide Emissions Tons/Yr: 0  
 NOX - Oxides of Nitrogen Tons/Yr: 0  
 SOX - Oxides of Sulphur Tons/Yr: 0  
 Particulate Matter Tons/Yr: 0  
 Part. Matter 10 Micrometers & Smlr Tons/Yr: 0

Year: 2009  
 County Code: 37  
 Air Basin: SD  
 Facility ID: 99166

MAP FINDINGS

Map ID  
 Direction  
 Distance  
 Distance (ft.)Site

EDR ID Number  
 EPA ID Number

Database(s)

**COSTCO WHOLESALE (Continued)**

**S105937327**

Air District Name: SD  
 SIC Code: 5541  
 Air District Name: SAN DIEGO COUNTY APCD  
 Community Health Air Pollution Info System: Not reported  
 Consolidated Emission Reporting Rule: Not reported  
 Total Organic Hydrocarbon Gases Tons/Yr: 12.57  
 Reactive Organic Gases Tons/Yr: 12.57  
 Carbon Monoxide Emissions Tons/Yr: 0  
 NOX - Oxides of Nitrogen Tons/Yr: 0  
 SOX - Oxides of Sulphur Tons/Yr: 0  
 Particulate Matter Tons/Yr: 0  
 Part. Matter 10 Micrometers & Smlr Tons/Yr: 0

Year: 2010  
 County Code: 37  
 Air Basin: SD  
 Facility ID: 99166  
 Air District Name: SD  
 SIC Code: 5541  
 Air District Name: SAN DIEGO COUNTY APCD  
 Community Health Air Pollution Info System: Not reported  
 Consolidated Emission Reporting Rule: Not reported  
 Total Organic Hydrocarbon Gases Tons/Yr: 12.82  
 Reactive Organic Gases Tons/Yr: 12.82  
 Carbon Monoxide Emissions Tons/Yr: 0  
 NOX - Oxides of Nitrogen Tons/Yr: 0  
 SOX - Oxides of Sulphur Tons/Yr: 0  
 Particulate Matter Tons/Yr: 0  
 Part. Matter 10 Micrometers & Smlr Tons/Yr: 0

Year: 2011  
 County Code: 37  
 Air Basin: SD  
 Facility ID: 99166  
 Air District Name: SD  
 SIC Code: 5541  
 Air District Name: SAN DIEGO COUNTY APCD  
 Community Health Air Pollution Info System: Not reported  
 Consolidated Emission Reporting Rule: Not reported  
 Total Organic Hydrocarbon Gases Tons/Yr: 12.82  
 Reactive Organic Gases Tons/Yr: 12.82  
 Carbon Monoxide Emissions Tons/Yr: 0  
 NOX - Oxides of Nitrogen Tons/Yr: 0  
 SOX - Oxides of Sulphur Tons/Yr: 0  
 Particulate Matter Tons/Yr: 0  
 Part. Matter 10 Micrometers & Smlr Tons/Yr: 0

30

**3333 CAMINO DEL RIO S  
 SAN DIEGO, CA 92108**

**EDR US Hist Auto Stat 1015432803  
 N/A**

EDR Historical Auto Stations:

Name: DONS AUTOMOTIVE INC  
 Year: 2002  
 Address: 3333 CAMINO DEL RIO S

MAP FINDINGS

Map ID  
 Direction  
 Distance  
 Distance (ft.)Site

EDR ID Number  
 Database(s)  
 EPA ID Number

**30 SAN DIEGO COMMUNITY COLLEGE DISTRICT CA HAZNET S112959562**  
**3375 CAMINO DEL RIO S N/A**  
**SAN DIEGO, CA 92108**

HAZNET:

envid: S112959562  
 Year: 2013  
 GEPAID: CAC002613645  
 Contact: LANCE LAREAU/DIST ARCHITECT  
 Telephone: 6193886546  
 Mailing Name: Not reported  
 Mailing Address: 3375 CAMINO DEL RIO S STE 310  
 Mailing City,St,Zip: SAN DIEGO, CA 921083807  
 Gen County: San Diego  
 TSD EPA ID: CAD044429835  
 TSD County: Los Angeles  
 Waste Category: Not reported  
 Disposal Method: Storage, Bulking, And/Or Transfer Off Site--No Treatment/Reovery (H010-H129) Or (H131-H135)  
 Tons: 4.5  
 Facility County: Not reported

envid: S112959562  
 Year: 2007  
 GEPAID: CAC002613645  
 Contact: LANCE LAREAU/DIST ARCHITECT  
 Telephone: 6193886546  
 Mailing Name: Not reported  
 Mailing Address: 3375 CAMINO DEL RIO S STE 310  
 Mailing City,St,Zip: SAN DIEGO, CA 921083807  
 Gen County: Not reported  
 TSD EPA ID: AZC950823111  
 TSD County: Not reported  
 Waste Category: Asbestos containing waste  
 Disposal Method: Landfill Or Surface Impoundment That Will Be Closed As Landfill( To Include On-Site Treatment And/Or Stabilization)  
 Tons: 0.8  
 Facility County: San Diego

envid: S112959562  
 Year: 2007  
 GEPAID: CAC002613645  
 Contact: LANCE LAREAU/DIST ARCHITECT  
 Telephone: 6193886546  
 Mailing Name: Not reported  
 Mailing Address: 3375 CAMINO DEL RIO S STE 310  
 Mailing City,St,Zip: SAN DIEGO, CA 921083807  
 Gen County: Not reported  
 TSD EPA ID: CAD009007626  
 TSD County: Not reported  
 Waste Category: Asbestos containing waste  
 Disposal Method: Not reported  
 Tons: 0.8  
 Facility County: San Diego

MAP FINDINGS

Map ID		EDR ID Number
Direction		
Distance		
Distance (ft.)Site	Database(s)	EPA ID Number

---

<b>30</b>	<b>PRITSKER CHIROPRACTIC ASSOCIATES</b>	<b>CA San Diego Co. HMMD</b>	<b>S106060257</b>
	<b>3435 CAMINO DEL RIO</b>		<b>N/A</b>
	<b>SAN DIEGO, CA 92108</b>		

SAN DIEGO CO. HMMD:

Facility Id:	102892
Business Type:	6HK15
EPA Id Number:	Not reported
APN:	DEH-102892
Last HMMD Inspection:	12/26/2005
Permit Status:	INAC
Permit Expiration:	05/31/2010
Facility Owner:	MICHAEL PRITSKER
Facility Address:	3435 CAMINO DEL RIO SOUTH #108
Facility City:	SAN DIEGO
Facility State:	CA
Facility Zip:	92108-
UST Owner:	Not reported
Handle Regulated Hazmat:	Not reported
Own Or Operate UST:	Not reported
Subject To APSA:	Not reported
Generate Haz Waste:	Y
Treat Haz Waste:	Not reported
Generate Medical Waste:	Not reported

<b>30</b>	<b>PORTAMEDIC</b>	<b>CA San Diego Co. HMMD</b>	<b>S106068128</b>
	<b>3633 CAMINO DEL RIO S</b>		<b>N/A</b>
	<b>SAN DIEGO, CA 92108</b>		

SAN DIEGO CO. HMMD:

Facility Id:	203893
Business Type:	6HK10
EPA Id Number:	Not reported
APN:	439-520-10-00
Last HMMD Inspection:	11/09/2010
Permit Status:	OPEN
Permit Expiration:	04/30/2013
Facility Owner:	MICHAEL I KELLER, MD INC
Facility Address:	3633 CAMINO DEL RIO S #300
Facility City:	SAN DIEGO
Facility State:	CA
Facility Zip:	92108
UST Owner:	MARK A CONGER
Handle Regulated Hazmat:	N
Own Or Operate UST:	Not reported
Subject To APSA:	Not reported
Generate Haz Waste:	Y
Treat Haz Waste:	Not reported
Generate Medical Waste:	Y

Inactive Permits:

Facility Id:	203893
Update Date:	11/02/2012
Case Number:	Not reported
Name:	WASTE 902 INFECTIOUS WASTE, SHARPS
Other Information:	Not reported
Material Waste:	Waste
Hazardous Categories 1:	Not reported
Hazardous Categories 2:	Not reported

MAP FINDINGS

Map ID  
 Direction  
 Distance  
 Distance (ft.)Site

EDR ID Number  
 EPA ID Number

Database(s)

**PORTAMEDIC (Continued)**

**S106068128**

Facility Id: 203893  
 Update Date: 11/02/2012  
 Case Number: Not reported  
 Name: WASTE 904 INFECTIOUS WST,CHEMOTHERAPY  
 Other Information: TRACE CHEMO  
 Material Waste: Waste  
 Hazardous Categories 1: Not reported  
 Hazardous Categories 2: Not reported

Facility Id: 203893  
 Update Date: 11/02/2012  
 Case Number: Not reported  
 Name: WASTE 311 PHARMACEUTICAL WASTE  
 Other Information: EXPIRED/UNUSED MEDS  
 Material Waste: Waste  
 Hazardous Categories 1: Not reported  
 Hazardous Categories 2: Not reported

Facility Id: 203893  
 Update Date: 11/02/2012  
 Case Number: Not reported  
 Name: WASTE 541 PHOTOCHEM/PHOTOPROC WASTE  
 Other Information: SRU, VINCENT XRAY  
 Material Waste: Waste  
 Hazardous Categories 1: Not reported  
 Hazardous Categories 2: Not reported

Violations Active Permits:

Facility Id: 203893  
 Update Date: 11/02/2012  
 Inspection Date: 11/09/2010  
 Violation Code: 6HV4422  
 Violation: PHARM WASTE NOT PROPERLY LABELED  
 Violation Citation: Generator did not properly label container holding pharmaceutical waste with the words -incineration only- or other approved markings on the lid and side. 118275(g)  
 Activity: ACTIVE

Facility Id: 203893  
 Update Date: 11/02/2012  
 Inspection Date: 11/09/2010  
 Violation Code: 6HV4207  
 Violation: SHARPS IMPROPERLY CONTAINED  
 Violation Citation: Generator did not store sharps waste in approved and properly marked sharps container. 118285(a)(d)  
 Activity: ACTIVE

Facility Id: 203893  
 Update Date: 11/02/2012  
 Inspection Date: 11/09/2010  
 Violation Code: 6HV4302  
 Violation: NO ONSITE TREATMENT RECORDS 3 YRS  
 Violation Citation: Did not maintain and show proof of "onsite" medical waste treatment records for 3 years. 117943, 118215(2)(E)  
 Activity: ACTIVE

Facility Id: 203893

MAP FINDINGS

Map ID  
 Direction  
 Distance  
 Distance (ft.)Site

EDR ID Number  
 EPA ID Number

Database(s)

**PORTAMEDIC (Continued)**

**S106068128**

Update Date:	11/02/2012
Inspection Date:	10/04/2007
Violation Code:	6HV4204
Violation:	WARNING SIGN NOT POSTED
Violation Citation:	MW designated accumulation area not posted with an approved and legible biohazardous waste "warning sign" in English and Spanish. 118310
Activity:	ACTIVE
Facility Id:	203893
Update Date:	11/02/2012
Inspection Date:	11/09/2010
Violation Code:	6HV4309
Violation:	SQG:MWMP OR EQUIV NOT ONSITE
Violation Citation:	Medical Waste Management Plan or equivalent information not onsite for review (SQG). 117945
Activity:	ACTIVE
Facility Id:	203893
Update Date:	11/02/2012
Inspection Date:	11/09/2010
Violation Code:	6HV4209
Violation:	NO GENERATOR'S INFO ON RED BAGS/SHARPS
Violation Citation:	Red bags, sharps containers not labeled with generator's name, address, and phone number. 68.1205
Activity:	ACTIVE
Facility Id:	153110
Business Type:	6HK10
EPA Id Number:	Not reported
APN:	439-520-10-00
Last HMMD Inspection:	09/12/1997
Permit Status:	INAC
Permit Expiration:	08/31/1999
Facility Owner:	PORTAMEDIC
Facility Address:	170 MT AIRY RD
Facility City:	BASKING RIDGE
Facility State:	NJ
Facility Zip:	07920-
UST Owner:	Not reported
Handle Regulated Hazmat:	Not reported
Own Or Operate UST:	Not reported
Subject To APSA:	Not reported
Generate Haz Waste:	Not reported
Treat Haz Waste:	Not reported
Generate Medical Waste:	Not reported

MAP FINDINGS

Map ID  
 Direction  
 Distance  
 Distance (ft.)Site Database(s) EPA ID Number  
 EDR ID Number

30 **3435 CAMINO DEL RIO S** **EDR US Hist Cleaners** **1015046889**  
**SAN DIEGO, CA 92108** **N/A**

EDR Historical Cleaners:

Name: PRO CLEANING SVC LLC  
 Year: 2010  
 Address: 3435 CAMINO DEL RIO S

Name: PRO CLEANING SERVICES  
 Year: 2011  
 Address: 3435 CAMINO DEL RIO S

Name: PRO CLEANING SERVICES  
 Year: 2012  
 Address: 3435 CAMINO DEL RIO S

30 **ATC DRUG TESTING** **CA San Diego Co. HMMD** **S106068850**  
**3435 CAMINO DEL RIO S** **N/A**  
**SAN DIEGO, CA 92108**

SAN DIEGO CO. HMMD:

Facility Id: 154477  
 Business Type: 6HK10  
 EPA Id Number: Not reported  
 APN: 439-480-09-00  
 Last HMMD Inspection: 04/28/2003  
 Permit Status: INAC  
 Permit Expiration: 06/30/2004  
 Facility Owner: WILLIAM RAUPP  
 Facility Address: 3435 CAMINO DEL RIO S. 208  
 Facility City: SAN DIEGO  
 Facility State: CA  
 Facility Zip: 92108-  
 UST Owner: Not reported  
 Handle Regulated Hazmat: Not reported  
 Own Or Operate UST: Not reported  
 Subject To APSA: Not reported  
 Generate Haz Waste: Not reported  
 Treat Haz Waste: Not reported  
 Generate Medical Waste: Not reported

Violations Inactive Permits:

Facility Id: 154477  
 Update Date: 11/02/2012  
 Inspection Date: 04/28/2003  
 Violation Code: 6HV4303  
 Violation: SQG:NO MED WASTE DISPOSAL RECORDS  
 Violation Citation: Generator did not retain on file disposal receipts and/or tracking documents for waste shipped offsite for at least 2 years (SQG). 117945(b)  
 Activity: Inactive Permit

Facility Id: 154115  
 Business Type: 6HK10  
 EPA Id Number: Not reported  
 APN: 439-480-09-00  
 Last HMMD Inspection: 04/27/1999  
 Permit Status: INAC

MAP FINDINGS

Map ID  
 Direction  
 Distance  
 Distance (ft.)Site

EDR ID Number

Database(s) EPA ID Number

**ATC DRUG TESTING (Continued)**

**S106068850**

Permit Expiration: 04/27/1999  
 Facility Owner: WILLIAM RAUPP  
 Facility Address: 3435 CAMINO DEL RIO S #206  
 Facility City: SAN DIEGO  
 Facility State: CA  
 Facility Zip: 92108-  
 UST Owner: Not reported  
 Handle Regulated Hazmat: Not reported  
 Own Or Operate UST: Not reported  
 Subject To APSA: Not reported  
 Generate Haz Waste: Not reported  
 Treat Haz Waste: Not reported  
 Generate Medical Waste: Not reported

30

**MISSION VALLEY TERRACE  
 3435 CAMINO DEL RIO S  
 SAN DIEGO, CA 92108**

**CA HAZNET S112869549  
 N/A**

HAZNET:

envid: S112869549  
 Year: 1997  
 GEPAID: CAC001150168  
 Contact: MISSION VALLEY TERRACE  
 Telephone: 0000000000  
 Mailing Name: Not reported  
 Mailing Address: 3435 CAMINO DEL RIO S  
 Mailing City,St,Zip: SAN DIEGO, CA 921080000  
 Gen County: Not reported  
 TSD EPA ID: NVT330010000  
 TSD County: Not reported  
 Waste Category: Asbestos containing waste  
 Disposal Method: Disposal, Land Fill  
 Tons: 16.8560  
 Facility County: San Diego

envid: S112869549  
 Year: 1997  
 GEPAID: CAC001150168  
 Contact: MISSION VALLEY TERRACE  
 Telephone: 0000000000  
 Mailing Name: Not reported  
 Mailing Address: 3435 CAMINO DEL RIO S  
 Mailing City,St,Zip: SAN DIEGO, CA 921080000  
 Gen County: Not reported  
 TSD EPA ID: NVT330010000  
 TSD County: Not reported  
 Waste Category: Asbestos containing waste  
 Disposal Method: Not reported  
 Tons: 16.8560  
 Facility County: San Diego



MAP FINDINGS

Map ID  
 Direction  
 Distance  
 Distance (ft.)Site

EDR ID Number  
 EPA ID Number

Database(s)

30

**TRANSITIONS MEDICAL SOLUTIONS**  
**3435 CAMINO DEL RIO S**  
**SAN DIEGO, CA 92108**

CA San Diego Co. HMMMD

S106068885  
 N/A

SAN DIEGO CO. HMMMD:

Facility Id: 154485  
 Business Type: 6HK10  
 EPA Id Number: Not reported  
 APN: 439-480-09-00  
 Last HMMMD Inspection: 04/28/2003  
 Permit Status: INAC  
 Permit Expiration: 07/31/2004  
 Facility Owner: ALBERT P. GIANNINI, JR. MD  
 Facility Address: 3435 CAMINO DEL RIO S 208A  
 Facility City: SAN DIEGO  
 Facility State: CA  
 Facility Zip: 92108-  
 UST Owner: Not reported  
 Handle Regulated Hazmat: Not reported  
 Own Or Operate UST: Not reported  
 Subject To APSA: Not reported  
 Generate Haz Waste: Not reported  
 Treat Haz Waste: Not reported  
 Generate Medical Waste: Not reported

Facility Id: 154175  
 Business Type: 6HK10  
 EPA Id Number: Not reported  
 APN: 439-480-09-00  
 Last HMMMD Inspection: 04/27/1999  
 Permit Status: INAC  
 Permit Expiration: 04/27/1999  
 Facility Owner: FIONA MCMILLAN  
 Facility Address: 3525 DEL MAR HEIGHTS RD #139  
 Facility City: DEL MAR  
 Facility State: CA  
 Facility Zip: 92130-  
 UST Owner: Not reported  
 Handle Regulated Hazmat: Not reported  
 Own Or Operate UST: Not reported  
 Subject To APSA: Not reported  
 Generate Haz Waste: Not reported  
 Treat Haz Waste: Not reported  
 Generate Medical Waste: Not reported

30

**3435 CAMINO DEL RIO S**  
**SAN DIEGO, CA 92108**

EDR US Hist Auto Stat

1015438976  
 N/A

EDR Historical Auto Stations:

Name: RENEE GOODRICH MFCC  
 Year: 2001  
 Address: 3435 CAMINO DEL RIO S

Name: LIKE NU AUTO BODY  
 Year: 2006  
 Address: 3435 CAMINO DEL RIO S

MAP FINDINGS

Map ID  
 Direction  
 Distance  
 Distance (ft.)Site

EDR ID Number  
 Database(s) EPA ID Number

**30 GM BRWON CA HAZNET S112852164**  
**3511 CAMINO DEL RIO N/A**  
**SAN DIEGO, CA 92108**

HAZNET:  
 envid: S112852164  
 Year: 1995  
 GEPAID: CAC000910320  
 Contact: GREG M BROWN  
 Telephone: 0000000000  
 Mailing Name: Not reported  
 Mailing Address: 3511 CAMINO DEL RIO  
 Mailing City,St,Zip: SAN DIEGO, CA 921080000  
 Gen County: Not reported  
 TSD EPA ID: CAD009007626  
 TSD County: Not reported  
 Waste Category: Asbestos containing waste  
 Disposal Method: Disposal, Land Fill  
 Tons: 1.2642  
 Facility County: San Diego

**30 3444 CAMINO DEL RIO N EDR US Hist Auto Stat 1015439424**  
**SAN DIEGO, CA 92108 N/A**

EDR Historical Auto Stations:  
 Name: RUBENS PAINT & BODY WORKS I  
 Year: 2008  
 Address: 3444 CAMINO DEL RIO N  
  
 Name: RUBENS PAINT & BODY WORKS I  
 Year: 2009  
 Address: 3444 CAMINO DEL RIO N

**30 REDHILL MEDICAL MGMT CORP CA HAZNET S113054737**  
**3456 CAMINO DEL RIO N #100 N/A**  
**SAN DIEGO, CA 92108**

HAZNET:  
 envid: S113054737  
 Year: 1993  
 GEPAID: CAL000087840  
 Contact: REDHILL MEDICAL MGMT CORP  
 Telephone: 6195848700  
 Mailing Name: Not reported  
 Mailing Address: 3456 CAMINO DEL RIO N STE 100  
 Mailing City,St,Zip: SAN DIEGO, CA 921081714  
 Gen County: Not reported  
 TSD EPA ID: CAD981402522  
 TSD County: Not reported  
 Waste Category: Not reported  
 Disposal Method: Not reported  
 Tons: 0  
 Facility County: San Diego  
  
 envid: S113054737  
 Year: 1993  
 GEPAID: CAL000087840

MAP FINDINGS

Map ID  
 Direction  
 Distance  
 Distance (ft.)Site

EDR ID Number

Database(s) EPA ID Number

**REDHILL MEDICAL MGMT CORP (Continued)**

**S113054737**

Contact: REDHILL MEDICAL MGMT CORP  
 Telephone: 6195848700  
 Mailing Name: Not reported  
 Mailing Address: 3456 CAMINO DEL RIO N STE 100  
 Mailing City,St,Zip: SAN DIEGO, CA 921081714  
 Gen County: Not reported  
 TSD EPA ID: CAD981402522  
 TSD County: Not reported  
 Waste Category: Metal sludge (Alkaline solution (pH >= 12.5) with metals)  
 Disposal Method: Not reported  
 Tons: 7.00000000000  
 Facility County: San Diego

envid: S113054737  
 Year: 1993  
 GEPAID: CAL000087840  
 Contact: REDHILL MEDICAL MGMT CORP  
 Telephone: 6195848700  
 Mailing Name: Not reported  
 Mailing Address: 3456 CAMINO DEL RIO N STE 100  
 Mailing City,St,Zip: SAN DIEGO, CA 921081714  
 Gen County: Not reported  
 TSD EPA ID: CAD981402522  
 TSD County: Not reported  
 Waste Category: Not reported  
 Disposal Method: Recycler  
 Tons: 0  
 Facility County: San Diego

30

**1X PACIFIC WESTERN HOLDING CO.  
 3456 CAMINO DEL RIO N.  
 SAN DIEGO, CA 92108**

**CA HAZNET S112844904  
 N/A**

HAZNET:  
 envid: S112844904  
 Year: 1993  
 GEPAID: CAC000783352  
 Contact: PACIFIC WESTERN HOLDING CO.  
 Telephone: 0000000000  
 Mailing Name: Not reported  
 Mailing Address: 970 LOS VALLECITOS, STE 224  
 Mailing City,St,Zip: SAN MARCOS, CA 920690000  
 Gen County: Not reported  
 TSD EPA ID: CAT000646117  
 TSD County: Not reported  
 Waste Category: Polychlorinated biphenyls and material containing PCBs  
 Disposal Method: Not reported  
 Tons: 0.59940000000  
 Facility County: San Diego

MAP FINDINGS

Map ID  
 Direction  
 Distance  
 Distance (ft.)Site

EDR ID Number  
 EPA ID Number

Database(s)

**30**      **EXTRA CARE HOME HEALTH**  
**3517 CAMINO DEL RIO S**  
**SAN DIEGO, CA 92108**

**CA San Diego Co. HMMD**

**S106068579**  
**N/A**

SAN DIEGO CO. HMMD:

Facility Id: 153952  
 Business Type: 6HK10  
 EPA Id Number: Not reported  
 APN: 439-480-25-00  
 Last HMMD Inspection: 03/18/1998  
 Permit Status: INAC  
 Permit Expiration: 03/18/1998  
 Facility Owner: CORNELIAN HOME NURSING  
 Facility Address: 3517 CAMINO DEL RIO S #208  
 Facility City: SAN DIEGO  
 Facility State: CA  
 Facility Zip: 92108-  
 UST Owner: Not reported  
 Handle Regulated Hazmat: Not reported  
 Own Or Operate UST: Not reported  
 Subject To APSA: Not reported  
 Generate Haz Waste: Not reported  
 Treat Haz Waste: Not reported  
 Generate Medical Waste: Not reported

Facility Id: 153757  
 Business Type: 6HK10  
 EPA Id Number: Not reported  
 APN: 439-480-25-00  
 Last HMMD Inspection: 02/08/1996  
 Permit Status: INAC  
 Permit Expiration: 02/08/1996  
 Facility Owner: RALPH LEANO  
 Facility Address: 3517 CAMINO DEL RIO S #201  
 Facility City: SAN DIEGO  
 Facility State: CA  
 Facility Zip: 92108-  
 UST Owner: Not reported  
 Handle Regulated Hazmat: Not reported  
 Own Or Operate UST: Not reported  
 Subject To APSA: Not reported  
 Generate Haz Waste: Not reported  
 Treat Haz Waste: Not reported  
 Generate Medical Waste: Not reported

**30**

**3545 CAMINO DEL RIO S**  
**SAN DIEGO, CA 92108**

**EDR US Hist Auto Stat**

**1015445581**  
**N/A**

EDR Historical Auto Stations:

Name: A & S COLLISION REPAIR INC  
 Year: 2001  
 Address: 3545 CAMINO DEL RIO S

MAP FINDINGS

Map ID  
 Direction  
 Distance  
 Distance (ft.)Site

EDR ID Number

Database(s) EPA ID Number

**30 LIFE EXAMS MEDICAL SERVICES  
 3549 CAMINO DEL RIO SOUTH  
 SAN DIEGO, CA 92108**

**CA San Diego Co. HMMD S106069232  
 N/A**

SAN DIEGO CO. HMMD:  
 Facility Id: 154684  
 Business Type: 6HK10  
 EPA Id Number: Not reported  
 APN: 439-480-21-00  
 Last HMMD Inspection: 02/14/2007  
 Permit Status: CHNG  
 Permit Expiration: 04/30/2008  
 Facility Owner: JEANNETTE JEFFERY  
 Facility Address: 3549 CAMINO DEL RIO S #B  
 Facility City: SAN DIEGO  
 Facility State: CA  
 Facility Zip: 92108-  
 UST Owner: Not reported  
 Handle Regulated Hazmat: Not reported  
 Own Or Operate UST: Not reported  
 Subject To APSA: Not reported  
 Generate Haz Waste: Not reported  
 Treat Haz Waste: Not reported  
 Generate Medical Waste: Not reported

**30 PACIFIC RADIOLOGY CENTER  
 3703 CAMINO DEL RIO  
 SAN DIEGO, CA 92108**

**CA San Diego Co. HMMD S106065726  
 N/A**

SAN DIEGO CO. HMMD:  
 Facility Id: 138802  
 Business Type: 6HK15  
 EPA Id Number: Not reported  
 APN: DEH-138802  
 Last HMMD Inspection: 06/11/1999  
 Permit Status: INAC  
 Permit Expiration: 08/31/2005  
 Facility Owner: DAVID SMITH, MD  
 Facility Address: 3703 CAMINO DEL RIO S, #205  
 Facility City: SAN DIEGO  
 Facility State: CA  
 Facility Zip: 92108-  
 UST Owner: Not reported  
 Handle Regulated Hazmat: Not reported  
 Own Or Operate UST: Not reported  
 Subject To APSA: Not reported  
 Generate Haz Waste: Y  
 Treat Haz Waste: Not reported  
 Generate Medical Waste: Not reported

MAP FINDINGS

Map ID  
 Direction  
 Distance  
 Distance (ft.)Site

EDR ID Number  
 EPA ID Number

Database(s)

**30**      **PACIFIC PHARM & MED SUPPLIES**  
**3703 CAMINO DEL RIO**  
**SAN DIEGO, CA 92108**

**CA San Diego Co. HMMD**      **S106059716**  
**N/A**

SAN DIEGO CO. HMMD:

Facility Id: 100945  
 Business Type: 6HK18  
 EPA Id Number: Not reported  
 APN: DEH-100945  
 Last HMMD Inspection: 07/16/2001  
 Permit Status: CHNG  
 Permit Expiration: 02/29/2004  
 Facility Owner: PACIFIC PHARM & MED SUPPLIES  
 Facility Address: 3703 CAMINO DEL RIO S #215  
 Facility City: SAN DIEGO  
 Facility State: CA  
 Facility Zip: 92108-  
 UST Owner: Not reported  
 Handle Regulated Hazmat: Not reported  
 Own Or Operate UST: Not reported  
 Subject To APSA: Not reported  
 Generate Haz Waste: Y  
 Treat Haz Waste: Not reported  
 Generate Medical Waste: Not reported

**30**      **UNITED LABOR FOUNDATION**  
**3737 & 3717 CAMINO DEL RIO S**  
**SAN DIEGO, CA 92108**

**CA HAZNET**      **S112955340**  
**N/A**

HAZNET:

envid: S112955340  
 Year: 2006  
 GEPAID: CAC002606618  
 Contact: DEAN OKAMURA EXT 7  
 Telephone: 6192288103  
 Mailing Name: Not reported  
 Mailing Address: PO BOX 600615  
 Mailing City,St,Zip: SAN DIEGO, CA 92160  
 Gen County: Not reported  
 TSD EPA ID: CAD009007626  
 TSD County: Not reported  
 Waste Category: Asbestos containing waste  
 Disposal Method: Disposal, Land Fill  
 Tons: 5.05  
 Facility County: San Diego

**30**      **POINT LOMA HEALTHCARE MED GRP**  
**3727 CAMINO DEL RIO S**  
**SAN DIEGO, CA 92108**

**CA San Diego Co. HMMD**      **S106068604**  
**N/A**

SAN DIEGO CO. HMMD:

Facility Id: 153790  
 Business Type: 6HK10  
 EPA Id Number: Not reported  
 APN: 439-520-16-00  
 Last HMMD Inspection: 04/13/1999  
 Permit Status: INAC  
 Permit Expiration: 04/13/1999

MAP FINDINGS

Map ID  
 Direction  
 Distance  
 Distance (ft.)Site

EDR ID Number  
 EPA ID Number

Database(s)

**POINT LOMA HEALTHCARE MED GRP (Continued)**

**S106068604**

Facility Owner: GRESHAM BAYNE  
 Facility Address: 3727 CAMINO DEL RIO S #220  
 Facility City: SAN DIEGO  
 Facility State: CA  
 Facility Zip: 92108-  
 UST Owner: Not reported  
 Handle Regulated Hazmat: Not reported  
 Own Or Operate UST: Not reported  
 Subject To APSA: Not reported  
 Generate Haz Waste: Not reported  
 Treat Haz Waste: Not reported  
 Generate Medical Waste: Not reported

**30 UNITED LABOR CENTER CORP  
 3737 CAMINO DEL RIO S  
 SAN DIEGO, CA 92108**

**CA HAZNET S112943265  
 N/A**

HAZNET:  
 envid: S112943265  
 Year: 2005  
 GEPAID: CAC002586755  
 Contact: JERRY SUPPA  
 Telephone: 6193399951  
 Mailing Name: Not reported  
 Mailing Address: PO BOX 86951  
 Mailing City,St,Zip: SAN DIEGO, CA 92138  
 Gen County: Not reported  
 TSD EPA ID: CAT080033681  
 TSD County: Not reported  
 Waste Category: Other organic solids  
 Disposal Method: Disposal, Land Fill  
 Tons: 6.8  
 Facility County: San Diego

**30 AT&T MOBILITY - MURPHY CANYON SD0386  
 3737 CAMINO DEL RIO S  
 SAN DIEGO, CA 92116**

**CA San Diego Co. HMMD S108223706  
 N/A**

SAN DIEGO CO. HMMD:  
 Facility Id: 211363  
 Business Type: 6HK18  
 EPA Id Number: Not reported  
 APN: 439-520-16-00  
 Last HMMD Inspection: 04/23/2012  
 Permit Status: OPEN  
 Permit Expiration: 03/31/2013  
 Facility Owner: AT&T MOBILITY  
 Facility Address: 2600 CAMINO RAMON, RM 3E000  
 Facility City: San Ramon  
 Facility State: CA  
 Facility Zip: 94583  
 UST Owner: Not reported  
 Handle Regulated Hazmat: Y  
 Own Or Operate UST: Not reported  
 Subject To APSA: Not reported  
 Generate Haz Waste: Not reported

MAP FINDINGS

Map ID  
 Direction  
 Distance  
 Distance (ft.)Site

EDR ID Number  
 EPA ID Number

Database(s)

**AT&T MOBILITY - MURPHY CANYON SD0386 (Continued)**

**S108223706**

Treat Haz Waste: Not reported  
 Generate Medical Waste: Not reported  
 Active Permits:  
 Facility Id: 211363  
 Update Date: 11/02/2012  
 Case Number: Not reported  
 Name: BATTERY ELECTROLYTE  
 Other Information: LEAD-ACID BATTERIES  
 Material Waste: Material  
 Hazardous Categories 1: REACTIVE  
 Hazardous Categories 2: ACUTE

30

**JOHN L. BECK, M.D.  
 3703 CAMINO DEL RIO S  
 SAN DIEGO, CA 92108**

CA San Diego Co. HMMD

**S106068964  
 N/A**

SAN DIEGO CO. HMMD:  
 Facility Id: 154295  
 Business Type: 6HK10  
 EPA Id Number: Not reported  
 APN: 439-520-08-00  
 Last HMMD Inspection: 04/22/2003  
 Permit Status: INAC  
 Permit Expiration: 04/30/2003  
 Facility Owner: JOHN L. BECK, M.D.  
 Facility Address: 3703 CAMINO DEL RIO SOUTH #210  
 Facility City: SAN DIEGO  
 Facility State: CA  
 Facility Zip: 92108-  
 UST Owner: Not reported  
 Handle Regulated Hazmat: Not reported  
 Own Or Operate UST: Not reported  
 Subject To APSA: Not reported  
 Generate Haz Waste: Not reported  
 Treat Haz Waste: Not reported  
 Generate Medical Waste: Not reported

30

**NEUROSURGICAL ASSOCIATES, INC.  
 3703 CAMINO DEL RIO S  
 SAN DIEGO, CA 92108**

CA San Diego Co. HMMD

**S106068965  
 N/A**

SAN DIEGO CO. HMMD:  
 Facility Id: 154296  
 Business Type: 6HK10  
 EPA Id Number: Not reported  
 APN: 439-520-08-00  
 Last HMMD Inspection: 06/25/1998  
 Permit Status: INAC  
 Permit Expiration: 10/31/1999  
 Facility Owner: NEUROSURGICAL ASSOCIATES, INC  
 Facility Address: 3703 CAMINO DEL RIO S #210  
 Facility City: SAN DIEGO  
 Facility State: CA  
 Facility Zip: 92108-  
 UST Owner: Not reported



MAP FINDINGS

Map ID  
 Direction  
 Distance  
 Distance (ft.)Site

EDR ID Number  
 EPA ID Number

Database(s)

**NEUROSURGICAL ASSOCIATES, INC. (Continued)**

**S106068965**

Handle Regulated Hazmat: Not reported  
 Own Or Operate UST: Not reported  
 Subject To APSA: Not reported  
 Generate Haz Waste: Not reported  
 Treat Haz Waste: Not reported  
 Generate Medical Waste: Not reported

30

**PACIFIC SURGICAL INSTITUTE OF PAIN MGMT  
 3703 CAMINO DEL RIO S  
 SAN DIEGO, CA 92108**

CA San Diego Co. HMMD

**S106068932  
 N/A**

SAN DIEGO CO. HMMD:

Facility Id: 208385  
 Business Type: 6HK58  
 EPA Id Number: CAL00299632  
 APN: 439-520-08-00  
 Last HMMD Inspection: 05/13/2011  
 Permit Status: OPEN  
 Permit Expiration: 04/30/2013  
 Facility Owner: DAVID J SMITH  
 Facility Address: 3703 CAMINO DEL RIO S #101  
 Facility City: SAN DIEGO  
 Facility State: CA  
 Facility Zip: 92108  
 UST Owner: Not reported  
 Handle Regulated Hazmat: Y  
 Own Or Operate UST: Not reported  
 Subject To APSA: Not reported  
 Generate Haz Waste: Not reported  
 Treat Haz Waste: Not reported  
 Generate Medical Waste: N

Active Permits:

Facility Id: 208385  
 Update Date: 11/02/2012  
 Case Number: Not reported  
 Name: WASTE 311 PHARMACEUTICAL WASTE  
 Other Information: RCRA  
 Material Waste: Waste  
 Hazardous Categories 1: Not reported  
 Hazardous Categories 2: Not reported

Facility Id: 208385  
 Update Date: 11/02/2012  
 Case Number: Not reported  
 Name: WASTE 311 PHARMACEUTICAL WASTE  
 Other Information: NON RCRA  
 Material Waste: Waste  
 Hazardous Categories 1: Not reported  
 Hazardous Categories 2: Not reported

Facility Id: 208385  
 Update Date: 11/02/2012  
 Case Number: Not reported  
 Name: WASTE 902 INFECTIOUS WASTE, SHARPS  
 Other Information: Not reported  
 Material Waste: Waste  
 Hazardous Categories 1: Not reported

MAP FINDINGS

Map ID  
 Direction  
 Distance  
 Distance (ft.)Site

EDR ID Number  
 EPA ID Number

Database(s)

**PACIFIC SURGICAL INSTITUTE OF PAIN MGMT (Continued)**

**S106068932**

Hazardous Categories 2: Not reported

Facility Id: 208385  
 Update Date: 11/02/2012  
 Case Number: 7782-44-7  
 Name: OXYGEN GAS  
 Other Information: Not reported  
 Material Waste: Material  
 Hazardous Categories 1: FIRE  
 Hazardous Categories 2: PRESSURE RELEASE

Facility Id: 208385  
 Update Date: 11/02/2012  
 Case Number: Not reported  
 Name: WASTE 901 INFECTIOUS WASTE, GENERAL  
 Other Information: RED BAG  
 Material Waste: Waste  
 Hazardous Categories 1: Not reported  
 Hazardous Categories 2: Not reported

Violations Active Permits:

Facility Id: 208385  
 Update Date: 11/02/2012  
 Inspection Date: 05/13/2011  
 Violation Code: 6HV4309  
 Violation: SQG:MWMP OR EQUIV NOT ONSITE  
 Violation Citation: Medical Waste Management Plan or equivalent information not onsite for review (SQG). 117945  
 Activity: ACTIVE

Facility Id: 208385  
 Update Date: 11/02/2012  
 Inspection Date: 08/31/2009  
 Violation Code: 6HV4204  
 Violation: WARNING SIGN NOT POSTED  
 Violation Citation: MW designated accumulation area not posted with an approved and legible biohazardous waste "warning sign" in English and Spanish. 118310  
 Activity: ACTIVE

Facility Id: 154238  
 Business Type: 6HK10  
 EPA Id Number: Not reported  
 APN: 439-520-08-00  
 Last HMMD Inspection: 07/12/2012  
 Permit Status: OPEN  
 Permit Expiration: 07/31/2013  
 Facility Owner: DAVID JAMES SMITH MD  
 Facility Address: 3703 CAMINO DEL RIO S 210  
 Facility City: SAN DIEGO  
 Facility State: CA  
 Facility Zip: 92108-  
 UST Owner: Not reported  
 Handle Regulated Hazmat: Not reported  
 Own Or Operate UST: Not reported  
 Subject To APSA: Not reported

MAP FINDINGS

Map ID  
 Direction  
 Distance  
 Distance (ft.)Site

EDR ID Number  
 EPA ID Number

Database(s)

**PACIFIC SURGICAL INSTITUTE OF PAIN MGMT (Continued)**

**S106068932**

Generate Haz Waste:	Not reported
Treat Haz Waste:	Not reported
Generate Medical Waste:	Y
<b>Inactive Permits:</b>	
Facility Id:	154238
Update Date:	11/02/2012
Case Number:	Not reported
Name:	WASTE 902 INFECTIOUS WASTE, SHARPS
Other Information:	SHARPS
Material Waste:	Waste
Hazardous Categories 1:	Not reported
Hazardous Categories 2:	Not reported
Facility Id:	154238
Update Date:	11/02/2012
Case Number:	Not reported
Name:	WASTE 311 PHARMACEUTICAL WASTE
Other Information:	Not reported
Material Waste:	Waste
Hazardous Categories 1:	Not reported
Hazardous Categories 2:	Not reported
<b>Violations Active Permits:</b>	
Facility Id:	154238
Update Date:	11/02/2012
Inspection Date:	04/04/2006
Violation Code:	6HV4303
Violation:	SQG:NO MED WASTE DISPOSAL RECORDS
Violation Citation:	Generator did not retain on file disposal receipts and/or tracking documents for waste shipped offsite for at least 2 years (SQG). 117945(b)
Activity:	ACTIVE
Facility Id:	154238
Update Date:	11/02/2012
Inspection Date:	05/11/2009
Violation Code:	6HV4309
Violation:	SQG:MWMP OR EQUIV NOT ONSITE
Violation Citation:	Medical Waste Management Plan or equivalent information not onsite for review (SQG). 117945
Activity:	ACTIVE

30

**CALIFORNIA HIGHWAY PATROL  
 3703 CAMINO DEL RIO S  
 SAN DIEGO, CA 92120**

**CA HIST UST U001573121  
 N/A**

HIST UST:

Region:	STATE
Facility ID:	00000035433
Facility Type:	Other
Other Type:	CHP
Contact Name:	Not reported
Telephone:	9163225310
Owner Name:	CALIFORNIA HIGHWAY PATROL
Owner Address:	P.O. BOX 898
Owner City,St,Zip:	SACRAMENTO, CA 95804

MAP FINDINGS

Map ID  
 Direction  
 Distance  
 Distance (ft.)Site

EDR ID Number  
 EPA ID Number

Database(s)

**CALIFORNIA HIGHWAY PATROL (Continued)**

**U001573121**

Total Tanks: 0001  
 Tank Num: 001  
 Container Num: 601-1  
 Year Installed: Not reported  
 Tank Capacity: 00000000  
 Tank Used for: WASTE  
 Type of Fuel: Not reported  
 Container Construction Thickness: Not reported  
 Leak Detection: None

30

**PACIFIC SURGICAL INSTITUTE OF PAIN MANAGEMENT  
 3703 CAMINO DEL RIO S STE 101  
 SAN DIEGO, CA 92108**

**CA HAZNET S113139528  
 N/A**

HAZNET:

envid: S113139528  
 Year: 2010  
 GEPAID: CAL000299632  
 Contact: MATTHEW D. RIFAT  
 Telephone: 6192820185  
 Mailing Name: Not reported  
 Mailing Address: 3703 CAMINO DEL RIO S STE 101  
 Mailing City,St,Zip: SAN DIEGO, CA 921084032  
 Gen County: Not reported  
 TSD EPA ID: ARD069748192  
 TSD County: Not reported  
 Waste Category: Pharmaceutical waste  
 Disposal Method: Incineration--Thermal Destruction Other Than Use As A Fuel  
 Tons: 0.02  
 Facility County: San Diego

envid: S113139528  
 Year: 2005  
 GEPAID: CAL000299632  
 Contact: JOYCE NORMAN  
 Telephone: 6196401555  
 Mailing Name: Not reported  
 Mailing Address: 3703 CAMINO DEL RIO S STE 101  
 Mailing City,St,Zip: SAN DIEGO, CA 921084032  
 Gen County: Not reported  
 TSD EPA ID: WAD991281767  
 TSD County: Not reported  
 Waste Category: Household waste  
 Disposal Method: Not reported  
 Tons: 0.02  
 Facility County: San Diego

MAP FINDINGS

Map ID  
 Direction  
 Distance  
 Distance (ft.)Site

EDR ID Number

Database(s) EPA ID Number

**30 DERMACARE OF MISSION VALLEY CA San Diego Co. HMMD S109279098**  
**3703 CAM DEL RIO SOUTH N/A**  
**SAN DIEGO, CA 92108**

SAN DIEGO CO. HMMD:  
 Facility Id: 206992  
 Business Type: 6HK10  
 EPA Id Number: Not reported  
 APN: 439-520-08-00  
 Last HMMD Inspection: 06/28/2007  
 Permit Status: INAC  
 Permit Expiration: 11/30/2009  
 Facility Owner: KEVIN B CALHAN, MD  
 Facility Address: 3703 CAMINO DEL RIO SOUTH #100B  
 Facility City: SAN DIEGO  
 Facility State: CA  
 Facility Zip: 92108  
 UST Owner: Not reported  
 Handle Regulated Hazmat: Not reported  
 Own Or Operate UST: Not reported  
 Subject To APSA: Not reported  
 Generate Haz Waste: Not reported  
 Treat Haz Waste: Not reported  
 Generate Medical Waste: Not reported

**30 PORTAMEDIC CA San Diego Co. HMMD S106069252**  
**3530 CAMINO DEL RIO N N/A**  
**SAN DIEGO, CA 92108**

SAN DIEGO CO. HMMD:  
 Facility Id: 154709  
 Business Type: 6HK10  
 EPA Id Number: Not reported  
 APN: 433-251-05-00  
 Last HMMD Inspection: 07/19/2000  
 Permit Status: INAC  
 Permit Expiration: 12/31/2004  
 Facility Owner: HOOPER HOLMES, INC.  
 Facility Address: 170 MOUNT AIRY RD  
 Facility City: BASKIN RIDGE  
 Facility State: NJ  
 Facility Zip: 07920-  
 UST Owner: Not reported  
 Handle Regulated Hazmat: Not reported  
 Own Or Operate UST: Not reported  
 Subject To APSA: Not reported  
 Generate Haz Waste: Not reported  
 Treat Haz Waste: Not reported  
 Generate Medical Waste: Not reported

MAP FINDINGS

Map ID  
 Direction  
 Distance  
 Distance (ft.)Site

EDR ID Number  
 EPA ID Number

Database(s)

**30 TOMA PETROS, DDS, INC.  
 3530 CAMINO DEL RIO N  
 SAN DIEGO, CA 92108**

**CA San Diego Co. HMMMD**

**S106068712  
 N/A**

SAN DIEGO CO. HMMMD:

Facility Id: 206435  
 Business Type: 6HK10  
 EPA Id Number: Not reported  
 APN: 433-251-05-00  
 Last HMMMD Inspection: 07/12/2012  
 Permit Status: OPEN  
 Permit Expiration: 08/31/2013  
 Facility Owner: TOMA PETROS, DDS, INC.  
 Facility Address: 3530 CAMINO DEL RIO N #109  
 Facility City: SAN DIEGO  
 Facility State: CA  
 Facility Zip: 92108  
 UST Owner: Not reported  
 Handle Regulated Hazmat: Not reported  
 Own Or Operate UST: Not reported  
 Subject To APSA: Not reported  
 Generate Haz Waste: Y  
 Treat Haz Waste: Not reported  
 Generate Medical Waste: Y

Inactive Permits:

Facility Id: 206435  
 Update Date: 11/02/2012  
 Case Number: Not reported  
 Name: WASTE 902 INFECTIOUS WASTE, SHARPS  
 Other Information: ISOLYSER  
 Material Waste: Waste  
 Hazardous Categories 1: Not reported  
 Hazardous Categories 2: Not reported

Violations Active Permits:

Facility Id: 206435  
 Update Date: 11/02/2012  
 Inspection Date: 05/06/2009  
 Violation Code: 6HV4205  
 Violation: MED SOLID WASTE NOT SECURED TO DENY ACCE  
 Violation Citation: Medical Solid Waste not secured to deny access to unauthorized persons. 68.1211  
 Activity: ACTIVE

Facility Id: 206435  
 Business Type: 6HK10  
 EPA Id Number: Not reported  
 APN: 433-251-05-00  
 Last HMMMD Inspection: 07/12/2012  
 Permit Status: OPEN  
 Permit Expiration: 08/31/2013  
 Facility Owner: TOMA PETROS, DDS, INC.  
 Facility Address: 3530 CAMINO DEL RIO N #109  
 Facility City: SAN DIEGO  
 Facility State: CA  
 Facility Zip: 92108  
 UST Owner: Not reported

MAP FINDINGS

Map ID  
 Direction  
 Distance  
 Distance (ft.)Site

EDR ID Number

Database(s) EPA ID Number

**TOMA PETROS, DDS, INC. (Continued)**

**S106068712**

Handle Regulated Hazmat:	Not reported
Own Or Operate UST:	Not reported
Subject To APSA:	Not reported
Generate Haz Waste:	N
Treat Haz Waste:	Not reported
Generate Medical Waste:	Y
<b>Inactive Permits:</b>	
Facility Id:	206435
Update Date:	11/02/2012
Case Number:	Not reported
Name:	WASTE 902 INFECTIOUS WASTE, SHARPS
Other Information:	ISOLYSER
Material Waste:	Waste
Hazardous Categories 1:	Not reported
Hazardous Categories 2:	Not reported
<b>Violations Active Permits:</b>	
Facility Id:	206435
Update Date:	11/02/2012
Inspection Date:	05/06/2009
Violation Code:	6HV4205
Violation:	MED SOLID WASTE NOT SECURED TO DENY ACCE
Violation Citation:	Medical Solid Waste not secured to deny access to unauthorized persons. 68.1211
Activity:	ACTIVE
Facility Id:	153931
Business Type:	6HK10
EPA Id Number:	Not reported
APN:	433-251-05-00
Last HMMD Inspection:	10/21/2003
Permit Status:	INAC
Permit Expiration:	01/31/2006
Facility Owner:	ROBERT SELIS, D.D.S.
Facility Address:	3530 CAMINO DEL RIO N #109
Facility City:	SAN DIEGO
Facility State:	CA
Facility Zip:	92108-
UST Owner:	Not reported
Handle Regulated Hazmat:	Not reported
Own Or Operate UST:	Not reported
Subject To APSA:	Not reported
Generate Haz Waste:	Y
Treat Haz Waste:	Not reported
Generate Medical Waste:	Not reported

MAP FINDINGS

Map ID  
 Direction  
 Distance  
 Distance (ft.)Site

EDR ID Number  
 Database(s)  
 EPA ID Number

**30 FOUNTAINVIEW BUSINESS PARK** **CA HAZNET** **S112964959**  
**3550 CAMINO DEL RIO N** **N/A**  
**SAN DIEGO, CA 92108**

HAZNET:  
 envid: S112964959  
 Year: 2007  
 GEPAID: CAC002622184  
 Contact: MELISSA CHESTER  
 Telephone: 8586374660  
 Mailing Name: Not reported  
 Mailing Address: 5627 OBERLIN DR STE 116  
 Mailing City,St,Zip: SAN DIEGO, CA 92121  
 Gen County: Not reported  
 TSD EPA ID: NVT330010000  
 TSD County: Not reported  
 Waste Category: Other organic solids  
 Disposal Method: Landfill Or Surface Impoundment That Will Be Closed As Landfill( To Include On-Site Treatment And/Or Stabilization)  
 Tons: 4.8  
 Facility County: San Diego

**30 LORIAN HOME SYSTEMS, INC** **CA San Diego Co. HMMD** **S109279495**  
**3570 CAMINO DEL RIO N** **N/A**  
**SAN DIEGO, CA 92108**

SAN DIEGO CO. HMMD:  
 Facility Id: 209247  
 Business Type: 6HK10  
 EPA Id Number: Not reported  
 APN: 433-251-04-00  
 Last HMMD Inspection: 06/06/2011  
 Permit Status: OPEN  
 Permit Expiration: 05/31/2013  
 Facility Owner: LORIAN HOME SYSTEMS, INC  
 Facility Address: 3570 CAMINO DEL RIO N #201  
 Facility City: SAN DIEGO  
 Facility State: CA  
 Facility Zip: 92108  
 UST Owner: Not reported  
 Handle Regulated Hazmat: Not reported  
 Own Or Operate UST: Not reported  
 Subject To APSA: Not reported  
 Generate Haz Waste: Not reported  
 Treat Haz Waste: Not reported  
 Generate Medical Waste: Y

Inactive Permits:  
 Facility Id: 209247  
 Update Date: 11/02/2012  
 Case Number: Not reported  
 Name: WASTE 902 INFECTIOUS WASTE, SHARPS  
 Other Information: Not reported  
 Material Waste: Waste  
 Hazardous Categories 1: Not reported  
 Hazardous Categories 2: Not reported

Facility Id: 209247  
 Update Date: 11/02/2012  
 Case Number: Not reported



MAP FINDINGS

Map ID  
 Direction  
 Distance  
 Distance (ft.)Site

EDR ID Number

Database(s) EPA ID Number

**LORIAN HOME SYSTEMS, INC (Continued)**

**S109279495**

Name: WASTE 901 INFECTIOUS WASTE, GENERAL  
 Other Information: RED BAG  
 Material Waste: Waste  
 Hazardous Categories 1: Not reported  
 Hazardous Categories 2: Not reported

Violations Active Permits:

Facility Id: 209247  
 Update Date: 11/02/2012  
 Inspection Date: 05/09/2008  
 Violation Code: 6HV4209  
 Violation: NO GENERATOR'S INFO ON RED BAGS/SHARPS  
 Violation Citation: Red bags, sharps containers not labeled with generator's name, address, and phone number. 68.1205  
 Activity: ACTIVE

Facility Id: 209247  
 Update Date: 11/02/2012  
 Inspection Date: 05/09/2008  
 Violation Code: 6HV4303  
 Violation: SQG:NO MED WASTE DISPOSAL RECORDS  
 Violation Citation: Generator did not retain on file disposal receipts and/or tracking documents for waste shipped offsite for at least 2 years (SQG). 117945(b)  
 Activity: ACTIVE

Facility Id: 209247  
 Update Date: 11/02/2012  
 Inspection Date: 06/06/2011  
 Violation Code: 6HV4312  
 Violation: LQHETRACK DOCS NOT KEPT 3 YRS.  
 Violation Citation: Medical Waste tracking documents/logs not maintained for 3 years for Limited Quantity Hauling Exemption(LQHE). 118040(a)  
 Activity: ACTIVE

Facility Id: 209247  
 Update Date: 11/02/2012  
 Inspection Date: 06/06/2011  
 Violation Code: 6HV4209  
 Violation: NO GENERATOR'S INFO ON RED BAGS/SHARPS  
 Violation Citation: Red bags, sharps containers not labeled with generator's name, address, and phone number. 68.1205  
 Activity: ACTIVE

Facility Id: 209247  
 Update Date: 11/02/2012  
 Inspection Date: 05/09/2008  
 Violation Code: 6HV4204  
 Violation: WARNING SIGN NOT POSTED  
 Violation Citation: MW designated accumulation area not posted with an approved and legible biohazardous waste "warning sign" in English and Spanish. 118310  
 Activity: ACTIVE

Facility Id: 209247  
 Update Date: 11/02/2012  
 Inspection Date: 06/06/2011

MAP FINDINGS

Map ID  
 Direction  
 Distance  
 Distance (ft.)Site

EDR ID Number  
 EPA ID Number

Database(s)

**LORIAN HOME SYSTEMS, INC (Continued)**

**S109279495**

Violation Code: 6HV4309  
 Violation: SQG:MWMP OR EQUIV NOT ONSITE  
 Violation Citation: Medical Waste Management Plan or equivalent information not onsite for review (SQG). 117945  
 Activity: ACTIVE

Facility Id: 209247  
 Update Date: 11/02/2012  
 Inspection Date: 05/09/2008  
 Violation Code: 6HV4201  
 Violation: NO UPF PERMIT FOR MEDICAL WASTE  
 Violation Citation: A Unified Program Facility Permit has not been obtained for the generation of medical waste. 117705, 68.905  
 Activity: ACTIVE

Facility Id: 209247  
 Update Date: 11/02/2012  
 Inspection Date: 06/06/2011  
 Violation Code: 6HV4304  
 Violation: LQHE NOT OBTAINED FOR MEDWASTE  
 Violation Citation: Did not apply for and receive a limited-quantity hauling exemption for self-hauled medical waste (<20 pounds of waste per week). 118025, 118030(a)(1)  
 Activity: ACTIVE

30

CA CHMIRS S100221836  
 N/A

**I-8 TO I-15  
 SAN DIEGO, CA**

CHMIRS:

OES Incident Number: 9990098  
 OES notification: Not reported  
 OES Date: Not reported  
 OES Time: Not reported  
 Incident Date: 01-MAR-88  
**Date Completed: 01-MAR-88**  
 Property Use: 961  
 Agency Id Number: 66645  
 Agency Incident Number: 88-047  
 Time Notified: 1135  
 Time Completed: 1240  
 Surrounding Area: 600  
 Estimated Temperature: Not reported  
 Property Management: S  
 More Than Two Substances Involved?: N  
 Resp Agency Personel # Of Decontaminated: Not reported  
 Responding Agency Personel # Of Injuries: Not reported  
 Responding Agency Personel # Of Fatalities: Not reported  
 Others Number Of Decontaminated: Not reported  
 Others Number Of Injuries: Not reported  
 Others Number Of Fatalities: Not reported  
 Vehicle Make/year: UNK  
 Vehicle License Number: Not reported  
 Vehicle State: Not reported  
 Vehicle Id Number: Not reported  
 CA DOT PUC/ICC Number: Not reported  
 Company Name: Not reported

MAP FINDINGS

Map ID  
 Direction  
 Distance  
 Distance (ft.)Site

EDR ID Number  
 EPA ID Number

Database(s)

(Continued)

S100221836

Reporting Officer Name/ID: A. SOLIZ/10150  
 Report Date: 23-MAY-88  
 Facility Telephone: 916 445-1865  
 Waterway Involved: Not reported  
 Waterway: Not reported  
 Spill Site: Not reported  
 Cleanup By: Not reported  
 Containment: Not reported  
 What Happened: Not reported  
 Type: Not reported  
 Measure: Not reported  
 Other: Not reported  
 Date/Time: Not reported  
 Year: 88-92  
 Agency: Not reported  
 Incident Date: Not reported  
 Admin Agency: Not reported  
 Amount: Not reported  
 Contained: Not reported  
 Site Type: Not reported  
 E Date: 14-FEB-89  
 Substance: Not reported  
 Unknown: Not reported  
 Substance #2: Not reported  
 Substance #3: Not reported  
 Evacuations: Not reported  
 Number of Injuries: Not reported  
 Number of Fatalities: Not reported  
 #1 Pipeline: Not reported  
 #2 Pipeline: Not reported  
 #3 Pipeline: Not reported  
 #1 Vessel >= 300 Tons: Not reported  
 #2 Vessel >= 300 Tons: Not reported  
 #3 Vessel >= 300 Tons: Not reported  
 Evacs: Not reported  
 Injuries: Not reported  
 Fataals: Not reported  
 Comments: N  
 Description: Not reported

30

**BIOMAT, USA**  
**3636 CAMINO DEL RIO N**  
**SAN DIEGO, CA 92108**

CA San Diego Co. HMMD S106068841  
 N/A

SAN DIEGO CO. HMMD:  
 Facility Id: 209557  
 Business Type: 6HK58  
 EPA Id Number: Not reported  
 APN: 433-251-01-00  
 Last HMMD Inspection: 07/24/2008  
 Permit Status: INAC  
 Permit Expiration: 11/30/2009  
 Facility Owner: BIOMAT, USA  
 Facility Address: 3636 CAMINO DEL RIO N #110  
 Facility City: SAN DIEGO  
 Facility State: CA  
 Facility Zip: 92108  
 UST Owner: Not reported

MAP FINDINGS

Map ID  
 Direction  
 Distance  
 Distance (ft.)Site

EDR ID Number  
 EPA ID Number

Database(s)

**BIOMAT, USA (Continued)**

**S106068841**

Handle Regulated Hazmat: Not reported  
 Own Or Operate UST: Not reported  
 Subject To APSA: Not reported  
 Generate Haz Waste: Not reported  
 Treat Haz Waste: Not reported  
 Generate Medical Waste: Not reported

Facility Id: 154098  
 Business Type: 6HK10  
 EPA Id Number: Not reported  
 APN: 433-251-01-00  
 Last HMMD Inspection: 02/07/2007  
 Permit Status: INAC  
 Permit Expiration: 08/31/2007  
 Facility Owner: CLINIQA  
 Facility Address: 1432 S MISSION RD #B  
 Facility City: FALLBROOK  
 Facility State: CA  
 Facility Zip: 92028-  
 UST Owner: Not reported  
 Handle Regulated Hazmat: Not reported  
 Own Or Operate UST: Not reported  
 Subject To APSA: Not reported  
 Generate Haz Waste: Not reported  
 Treat Haz Waste: Not reported  
 Generate Medical Waste: Not reported

Facility Id: 207714  
 Business Type: 6HK10  
 EPA Id Number: Not reported  
 APN: 433-251-01-00  
 Last HMMD Inspection: 07/24/2008  
 Permit Status: CHNG  
 Permit Expiration: 06/30/2009  
 Facility Owner: AMERI HEALTH PLASMA  
 Facility Address: 5355 AVENIDA ENCINITA #203  
 Facility City: CARLSBAD  
 Facility State: CA  
 Facility Zip: 92011  
 UST Owner: Not reported  
 Handle Regulated Hazmat: Not reported  
 Own Or Operate UST: Not reported  
 Subject To APSA: Not reported  
 Generate Haz Waste: Not reported  
 Treat Haz Waste: Not reported  
 Generate Medical Waste: Not reported

Facility Id: 209557  
 Business Type: 6HK58  
 EPA Id Number: Not reported  
 APN: 433-251-01-00  
 Last HMMD Inspection: 07/24/2008  
 Permit Status: INAC  
 Permit Expiration: 11/30/2009  
 Facility Owner: BIOMAT, USA  
 Facility Address: 3636 CAMINO DEL RIO N #110  
 Facility City: SAN DIEGO

MAP FINDINGS

Map ID  
 Direction  
 Distance  
 Distance (ft.)Site

EDR ID Number  
 EPA ID Number

Database(s)

**BIOMAT, USA (Continued)**

**S106068841**

Facility State: CA  
 Facility Zip: 92108  
 UST Owner: Not reported  
 Handle Regulated Hazmat: Not reported  
 Own Or Operate UST: Not reported  
 Subject To APSA: Not reported  
 Generate Haz Waste: Y  
 Treat Haz Waste: Not reported  
 Generate Medical Waste: Not reported

Facility Id: 215182  
 Business Type: 6HK10  
 EPA Id Number: Not reported  
 APN: 433-251-01-00  
 Last HMMD Inspection: 06/09/2011  
 Permit Status: INAC  
 Permit Expiration: 10/31/2012  
 Facility Owner: JEANNETTE JEFFERY  
 Facility Address: PO BOX 600158  
 Facility City: San Diego  
 Facility State: CA  
 Facility Zip: 92160  
 UST Owner: Not reported  
 Handle Regulated Hazmat: Not reported  
 Own Or Operate UST: Not reported  
 Subject To APSA: Not reported  
 Generate Haz Waste: Not reported  
 Treat Haz Waste: Not reported  
 Generate Medical Waste: Not reported

[Click this hyperlink](#) while viewing on your computer to access additional CA\_HMMD: detail in the EDR Site Report.

30

**MISSION VALLEY ACUPUNCTURE  
 3456 CAMINO DEL RIO  
 SAN DIEGO, CA 92108**

**CA San Diego Co. HMMD S106069126  
 N/A**

SAN DIEGO CO. HMMD:

Facility Id: 154524  
 Business Type: 6HK10  
 EPA Id Number: Not reported  
 APN: DEH-154524  
 Last HMMD Inspection: 02/25/2010  
 Permit Status: OPEN  
 Permit Expiration: 08/31/2013  
 Facility Owner: TONI NARINS LAC  
 Facility Address: 3456 CAMINO DEL RIO N 100  
 Facility City: SAN DIEGO  
 Facility State: CA  
 Facility Zip: 92108-  
 UST Owner: Not reported  
 Handle Regulated Hazmat: Not reported  
 Own Or Operate UST: Not reported  
 Subject To APSA: Not reported  
 Generate Haz Waste: Not reported  
 Treat Haz Waste: Not reported  
 Generate Medical Waste: Y

MAP FINDINGS

Map ID  
 Direction  
 Distance  
 Distance (ft.)Site

EDR ID Number  
 EPA ID Number

Database(s)

**MISSION VALLEY ACUPUNCTURE (Continued)**

**S106069126**

Inactive Permits:

Facility Id: 154524  
 Update Date: 11/02/2012  
 Case Number: Not reported  
 Name: WASTE 902 INFECTIOUS WASTE, SHARPS  
 Other Information: ACUPUNCTURE NEEDLES  
 Material Waste: Waste  
 Hazardous Categories 1: Not reported  
 Hazardous Categories 2: Not reported

Violations Active Permits:

Facility Id: 154524  
 Update Date: 11/02/2012  
 Inspection Date: 06/23/2003  
 Violation Code: 6HV0402  
 Violation: TRAINING PROGRAM NOT ADEQUATE  
 Violation Citation: Personnel training is not adequate to ensure compliance with hazardous waste regulations. CCR 66265.16(a)&(b)  
 Activity: ACTIVE

Facility Id: 154524  
 Update Date: 11/02/2012  
 Inspection Date: 02/12/2007  
 Violation Code: 6HV4312  
 Violation: LQHETRACK DOCS NOT KEPT 3 YRS.  
 Violation Citation: Medical Waste tracking documents/logs not maintained for 3 years for Limited Quantity Hauling Exemption(LQHE). 118040(a)  
 Activity: ACTIVE

30

**LIMON FAMILY CHIROPRACTIC CENTER  
 3456 CAMINO DEL RIO  
 SAN DIEGO, CA 92108**

CA San Diego Co. HMMD

**S106065663  
 N/A**

SAN DIEGO CO. HMMD:

Facility Id: 138607  
 Business Type: 6HK15  
 EPA Id Number: Not reported  
 APN: 433-251-05-00  
 Last HMMD Inspection: 02/03/2006  
 Permit Status: OPEN  
 Permit Expiration: 12/31/2012  
 Facility Owner: ALEXANDRIA MARIE LIMON  
 Facility Address: 3456 CAMINO DEL RIO N #100  
 Facility City: SAN DIEGO  
 Facility State: CA  
 Facility Zip: 92108-  
 UST Owner: Not reported  
 Handle Regulated Hazmat: Not reported  
 Own Or Operate UST: Not reported  
 Subject To APSA: Not reported  
 Generate Haz Waste: Y  
 Treat Haz Waste: Not reported  
 Generate Medical Waste: Not reported

Active Permits:

Facility Id: 138607

MAP FINDINGS

Map ID  
 Direction  
 Distance  
 Distance (ft.)Site

EDR ID Number  
 EPA ID Number

Database(s)

**LIMON FAMILY CHIROPRACTIC CENTER (Continued)**

**S106065663**

Update Date: 11/02/2012  
 Case Number: Not reported  
 Name: WASTE 541 PHOTOCHEM/PHOTOPROC WASTE  
 Other Information: HAULER: SAN DIEGO X-RAY  
 Material Waste: Waste  
 Hazardous Categories 1: Not reported  
 Hazardous Categories 2: Not reported

30

**SOUTH BOUND I-15 @ CAMINO DEL NORTE  
 SAN DIEGO, CA**

**CA CHMIRS S100223104  
 N/A**

**CHMIRS:**

OES Incident Number: 9992011  
 OES notification: Not reported  
 OES Date: Not reported  
 OES Time: Not reported  
 Incident Date: 24-JAN-88  
**Date Completed: 24-JAN-88**  
 Property Use: 961  
 Agency Id Number: 37140  
 Agency Incident Number: 37325  
 Time Notified: 926  
 Time Completed: 1005  
 Surrounding Area: 961  
 Estimated Temperature: 65  
 Property Management: Not reported  
 More Than Two Substances Involved?: N  
 Resp Agncy Personel # Of Decontaminated: Not reported  
 Responding Agency Personel # Of Injuries: Not reported  
 Responding Agency Personel # Of Fatalities: Not reported  
 Others Number Of Decontaminated: Not reported  
 Others Number Of Injuries: Not reported  
 Others Number Of Fatalities: Not reported  
 Vehicle Make/year: Not reported  
 Vehicle License Number: Not reported  
 Vehicle State: Not reported  
 Vehicle Id Number: Not reported  
 CA DOT PUC/ICC Number: Not reported  
 Company Name: Not reported  
 Reporting Officer Name/ID: ENG DON ROCK  
 Report Date: 24-JAN-88  
 Facility Telephone: 619 236-7773  
 Waterway Involved: Not reported  
 Waterway: Not reported  
 Spill Site: Not reported  
 Cleanup By: Not reported  
 Containment: Not reported  
 What Happened: Not reported  
 Type: Not reported  
 Measure: Not reported  
 Other: Not reported  
 Date/Time: Not reported  
 Year: 88-92  
 Agency: Not reported  
 Incident Date: Not reported  
 Admin Agency: Not reported

MAP FINDINGS

Map ID  
 Direction  
 Distance  
 Distance (ft.)Site

EDR ID Number  
 EPA ID Number

Database(s)

(Continued)

S100223104

Amount: Not reported  
 Contained: Not reported  
 Site Type: Not reported  
 E Date: Not reported  
 Substance: Not reported  
 Unknown: Not reported  
 Substance #2: Not reported  
 Substance #3: Not reported  
 Evacuations: Not reported  
 Number of Injuries: Not reported  
 Number of Fatalities: Not reported  
 #1 Pipeline: Not reported  
 #2 Pipeline: Not reported  
 #3 Pipeline: Not reported  
 #1 Vessel >= 300 Tons: Not reported  
 #2 Vessel >= 300 Tons: Not reported  
 #3 Vessel >= 300 Tons: Not reported  
 Evacs: Not reported  
 Injuries: Not reported  
 Fatafs: Not reported  
 Comments: Y  
 Description: Not reported

30

**THE COLTON CO  
 3838 CAMINO DEL RIO N  
 SAN DIEGO, CA 92108**

**CA HAZNET S112969867  
 N/A**

HAZNET:

envid: S112969867  
 Year: 2008  
 GEPAID: CAC002629837  
 Contact: PATRICIA CARROLL  
 Telephone: 6192820200  
 Mailing Name: Not reported  
 Mailing Address: 3838 CAMINO DEL RIO N STE 100  
 Mailing City,St,Zip: SAN DIEGO, CA 92108  
 Gen County: Not reported  
 TSD EPA ID: NVT330010000  
 TSD County: Not reported  
 Waste Category: Other organic solids  
 Disposal Method: Landfill Or Surface Impoundment That Will Be Closed As Landfill( To Include On-Site Treatment And/Or Stabilization)  
 Tons: 3.6  
 Facility County: San Diego

envid: S112969867  
 Year: 2008  
 GEPAID: CAC002629837  
 Contact: PATRICIA CARROLL  
 Telephone: 6192820200  
 Mailing Name: Not reported  
 Mailing Address: 3838 CAMINO DEL RIO N STE 100  
 Mailing City,St,Zip: SAN DIEGO, CA 92108  
 Gen County: Not reported  
 TSD EPA ID: NVT330010000  
 TSD County: Not reported  
 Waste Category: Unspecified oil-containing waste  
 Disposal Method: Other Recovery Of Reclamation For Reuse Including Acid Regeneration,



MAP FINDINGS

Map ID  
 Direction  
 Distance  
 Distance (ft.)Site

EDR ID Number  
 EPA ID Number

Database(s)

**THE COLTON CO (Continued)**

**S112969867**

Organics Recovery Ect  
 Tons: 4.4  
 Facility County: San Diego

30

**CA CHMIRS S116777333  
 N/A**

**5585 RANCHO MISSION RD  
 SAN DIEGO, CA**

CHMIRS:

OES Incident Number:	14-0760
OES notification:	02/08/2014
OES Date:	Not reported
OES Time:	Not reported
Incident Date:	Not reported
<b>Date Completed:</b>	<b>Not reported</b>
Property Use:	Not reported
Agency Id Number:	Not reported
Agency Incident Number:	Not reported
Time Notified:	Not reported
Time Completed:	Not reported
Surrounding Area:	Not reported
Estimated Temperature:	Not reported
Property Management:	Not reported
More Than Two Substances Involved?:	Not reported
Resp Agency Personel # Of Decontaminated:	Not reported
Responding Agency Personel # Of Injuries:	Not reported
Responding Agency Personel # Of Fatalities:	Not reported
Others Number Of Decontaminated:	Not reported
Others Number Of Injuries:	Not reported
Others Number Of Fatalities:	Not reported
Vehicle Make/year:	Not reported
Vehicle License Number:	Not reported
Vehicle State:	Not reported
Vehicle Id Number:	Not reported
CA DOT PUC/ICC Number:	Not reported
Company Name:	Not reported
Reporting Officer Name/ID:	Not reported
Report Date:	Not reported
Facility Telephone:	Not reported
Waterway Involved:	Yes
Waterway:	SD River
Spill Site:	Road
Cleanup By:	No
Containment:	Not reported
What Happened:	Not reported
Type:	Not reported
Measure:	Not reported
Other:	Not reported
Type:	PETROLEUM
Measure:	Gal(s)
Other:	Not reported
Date/Time:	2030
Year:	2014
Agency:	SD City FD Hazmat
Incident Date:	2/8/2014
Admin Agency:	Not reported
Amount:	Not reported
Contained:	Yes

MAP FINDINGS

Map ID  
 Direction  
 Distance  
 Distance (ft.)Site

EDR ID Number  
 EPA ID Number

Database(s)

(Continued)

S116777333

Site Type:	SD River
E Date:	Not reported
Substance:	Fuel - Regular Unleaded
Quantity Released:	10
Unknown:	Not reported
Substance #2:	Not reported
Substance #3:	Not reported
Evacuations:	Not reported
Number of Injuries:	Not reported
Number of Fatalities:	Not reported
#1 Pipeline:	No
#2 Pipeline:	No
#3 Pipeline:	No
#1 Vessel >= 300 Tons:	No
#2 Vessel >= 300 Tons:	No
#3 Vessel >= 300 Tons:	No
Evacs:	No
Injuries:	Mechanical
Fatals:	No
Comments:	Not reported
Description:	Fuel line ruptured in a parked vehicle causing the release, material flowed onto asphalt and concrete then into a storm drain, approximately 2 gallons entered the drain and is unrecoverable, RP tested near-by waterway with negative results, RP handled the containment and and clean up.

31

**SDG&E - MISSION FACILITY**  
**9060 FRIARS RD**  
**SAN DIEGO, CA 92108**

**RCRA-SQG 1000137437**  
**FINDS CAD982349086**

RCRA-SQG:

Date form received by agency: 09/01/1996  
 Facility name: SDG&E MISSION CONTROL  
 Facility address: 9060 FRIARS ROAD  
 SAN DIEGO, CA 92108  
 EPA ID: CAD982349086  
 Mailing address: PO BOX 1831 ENVIRON DEPT  
 SAN DIEGO, CA 92112  
 Contact: Not reported  
 Contact address: Not reported  
 Not reported  
 Contact country: US  
 Contact telephone: Not reported  
 Contact email: Not reported  
 EPA Region: 09  
 Classification: Small Small Quantity Generator  
 Description: Handler: generates more than 100 and less than 1000 kg of hazardous waste during any calendar month and accumulates less than 6000 kg of hazardous waste at any time; or generates 100 kg or less of hazardous waste during any calendar month, and accumulates more than 1000 kg of hazardous waste at any time

Owner/Operator Summary:

Owner/operator name: NOT REQUIRED  
 Owner/operator address: NOT REQUIRED  
 NOT REQUIRED, ME 99999  
 Owner/operator country: Not reported

MAP FINDINGS

Map ID  
 Direction  
 Distance  
 Distance (ft.)Site

EDR ID Number  
 EPA ID Number

Database(s)

**SDG&E - MISSION FACILITY (Continued)**

**1000137437**

Owner/operator telephone: (415) 555-1212  
 Legal status: Private  
 Owner/Operator Type: Operator  
 Owner/Op start date: Not reported  
 Owner/Op end date: Not reported

Owner/operator name: SAN DIEGO GAS & ELECT  
 Owner/operator address: NOT REQUIRED  
 NOT REQUIRED, ME 99999

Owner/operator country: Not reported  
 Owner/operator telephone: (415) 555-1212  
 Legal status: Private  
 Owner/Operator Type: Owner  
 Owner/Op start date: Not reported  
 Owner/Op end date: Not reported

**Handler Activities Summary:**

U.S. importer of hazardous waste: No  
 Mixed waste (haz. and radioactive): No  
 Recycler of hazardous waste: No  
 Transporter of hazardous waste: No  
 Treater, storer or disposer of HW: No  
 Underground injection activity: No  
 On-site burner exemption: No  
 Furnace exemption: No  
 Used oil fuel burner: No  
 Used oil processor: No  
 User oil refiner: No  
 Used oil fuel marketer to burner: No  
 Used oil Specification marketer: No  
 Used oil transfer facility: No  
 Used oil transporter: No

**Historical Generators:**

Date form received by agency: 03/03/1988  
 Site name: SDG&E MISSION CONTROL  
 Classification: Large Quantity Generator

Violation Status: No violations found

**FINDS:**

Registry ID: 110002798802

**Environmental Interest/Information System**

California Hazardous Waste Tracking System - Datamart (HWTS-DATAMART) provides California with information on hazardous waste shipments for generators, transporters, and treatment, storage, and disposal facilities.

RCRAInfo is a national information system that supports the Resource Conservation and Recovery Act (RCRA) program through the tracking of events and activities related to facilities that generate, transport, and treat, store, or dispose of hazardous waste. RCRAInfo allows RCRA program staff to track the notification, permit, compliance, and corrective action activities required under RCRA.

MAP FINDINGS

Map ID  
 Direction  
 Distance  
 Distance (ft.)Site

EDR ID Number  
 EPA ID Number

Database(s)

**SDG&E - MISSION FACILITY (Continued)**

**1000137437**

CRITERIA AND HAZARDOUS AIR POLLUTANT INVENTORY

Registry ID: 110055799177

Environmental Interest/Information System  
 STATE MASTER

31

**SDG&E - MISSION SWITCHING CTR**  
**9060 FRIARS RD**  
**SAN DIEGO, CA 92108**

**CA SWEEPS UST**  
**CA San Diego Co. HMMD**  
**CA EMI**

**S106176225**  
**N/A**

SWEEPS UST:

Status: Active  
 Comp Number: 26487  
 Number: 9  
 Board Of Equalization: 44-023675  
 Referral Date: Not reported  
 Action Date: 06-26-92  
 Created Date: 02-29-88  
 Owner Tank Id: Not reported  
 SWRCB Tank Id: 37-000-026487-000002  
 Tank Status: A  
 Capacity: 2000  
 Active Date: Not reported  
 Tank Use: M.V. FUEL  
 STG: P  
 Content: OTHER  
 Number Of Tanks: 1

SAN DIEGO CO. HMMD:

Facility Id: 204960  
 Business Type: 6HK18  
 EPA Id Number: Not reported  
 APN: 433-100-01-00  
 Last HMMD Inspection: 12/22/2011  
 Permit Status: OPEN  
 Permit Expiration: 02/28/2013  
 Facility Owner: AT&T MOBILITY  
 Facility Address: PO BOX 5059, RM 3E0000  
 Facility City: San Ramon  
 Facility State: CA  
 Facility Zip: 94583  
 UST Owner: Not reported  
 Handle Regulated Hazmat: Y  
 Own Or Operate UST: Not reported  
 Subject To APSA: Not reported  
 Generate Haz Waste: Not reported  
 Treat Haz Waste: Not reported  
 Generate Medical Waste: Not reported

Active Permits:

Facility Id: 204960  
 Update Date: 11/02/2012  
 Case Number: 7664-93-9  
 Name: SULFURIC ACID, H2SO4, 14%: LEAD ACID BATTERY ELECTROLYTE  
 Other Information: Not reported  
 Material Waste: Material

MAP FINDINGS

Map ID  
 Direction  
 Distance  
 Distance (ft.)Site

EDR ID Number  
 EPA ID Number

Database(s)

**SDG&E - MISSION SWITCHING CTR (Continued)**

**S106176225**

Hazardous Categories 1: ACUTE  
 Hazardous Categories 2: EXTREMELY HAZARDOUS

Facility Id: 126487  
 Business Type: 6HK52  
 EPA Id Number: CAD982349086  
 APN: 433-100-01-00  
 Last HMMD Inspection: 08/31/2012  
 Permit Status: OPEN  
 Permit Expiration: 04/30/2013  
 Facility Owner: SAN DIEGO GAS & ELECTRIC  
 Facility Address: 8315 CENTURY PARK CT, CP21L  
 Facility City: SAN DIEGO  
 Facility State: CA  
 Facility Zip: 92123  
 UST Owner: SAN DIEGO GAS & ELECTRIC  
 Handle Regulated Hazmat: Y  
 Own Or Operate UST: Y  
 Subject To APSA: Not reported  
 Generate Haz Waste: Y  
 Treat Haz Waste: Not reported  
 Generate Medical Waste: Not reported

**UST:**

UST Name: UNDERGROUND TANK 126487 T002  
 Last Update: 2012-11-02 14:17:38  
 Permit Number: 126487  
 Tank Type: DOUBLE WALL  
 Additional Id: 2  
 Capacity Gallons: 2200  
 UST Contents: DIESEL  
 Other Content Info: DIESEL  
 Reg Status: ACTIVE  
 Remove Close Date: Not reported  
 Year Installed: 1988-01-01 00:00:00  
 Pipe Type: DOUBLE WALL  
 Delivery System: SUCTION  
 Monitor Code: 21  
 UST Monitor Method: DW TANK DW SUCTION AND/ OR GRAVITY PIPING WITH INTERSTITIAL MONITORS: INTERSTITIAL.

**Active Permits:**

Facility Id: 126487  
 Update Date: 11/02/2012  
 Case Number: 68476-34-6  
 Name: DIESEL FUEL OIL NO. 2  
 Other Information: UNDERGROUND TANK 126487 T002  
 Material Waste: Material  
 Hazardous Categories 1: FIRE  
 Hazardous Categories 2: CHRONIC

Facility Id: 126487  
 Update Date: 11/02/2012  
 Case Number: Not reported  
 Name: CARCINOGENS &/OR REPRODUCTIVE TOXINS  
 Other Information: BELOW STATE DISCLOSURE AMTS ARE/MAY BE ON SITE

MAP FINDINGS

Map ID  
 Direction  
 Distance  
 Distance (ft.)Site

EDR ID Number

Database(s) EPA ID Number

**SDG&E - MISSION SWITCHING CTR (Continued)**

**S106176225**

Material Waste: Not reported  
 Hazardous Categories 1: Not reported  
 Hazardous Categories 2: Not reported

Facility Id: 126487  
 Update Date: 11/02/2012  
 Case Number: Not reported  
 Name: WASTE 888 USED OIL FILTERS  
 Other Information: Not reported  
 Material Waste: Waste  
 Hazardous Categories 1: Not reported  
 Hazardous Categories 2: Not reported

Facility Id: 126487  
 Update Date: 11/02/2012  
 Case Number: 68476-34-6  
 Name: DIESEL FUEL OIL NO-2: GENERATOR FUEL.  
 Other Information: -2 300 GALLON TANKS  
 Material Waste: Material  
 Hazardous Categories 1: FIRE  
 Hazardous Categories 2: CHRONIC

Facility Id: 126487  
 Update Date: 11/02/2012  
 Case Number: Not reported  
 Name: WASTE 221 WASTE OIL & MIXED OIL  
 Other Information: USED OIL  
 Material Waste: Waste  
 Hazardous Categories 1: Not reported  
 Hazardous Categories 2: Not reported

Facility Id: 126487  
 Update Date: 11/02/2012  
 Case Number: 7727-37-9  
 Name: NITROGEN GAS  
 Other Information: Not reported  
 Material Waste: Material  
 Hazardous Categories 1: PRESSURE RELEASE  
 Hazardous Categories 2: Not reported

Facility Id: 126487  
 Update Date: 11/02/2012  
 Case Number: 7782-44-7  
 Name: OXYGEN GAS  
 Other Information: Not reported  
 Material Waste: Material  
 Hazardous Categories 1: FIRE  
 Hazardous Categories 2: PRESSURE RELEASE

Facility Id: 126487  
 Update Date: 11/02/2012  
 Case Number: 74-86-2  
 Name: ACETYLENE GAS  
 Other Information: Not reported  
 Material Waste: Material  
 Hazardous Categories 1: FIRE  
 Hazardous Categories 2: Not reported

MAP FINDINGS

Map ID  
 Direction  
 Distance  
 Distance (ft.)Site

EDR ID Number  
 EPA ID Number

Database(s)

**SDG&E - MISSION SWITCHING CTR (Continued)**

**S106176225**

Facility Id: 126487  
 Update Date: 11/02/2012  
 Case Number: 7664-93-9  
 Name: SULFURIC ACID, 15%: LEAD ACID BATTERIES, ELECTROLYTE  
 Other Information: Not reported  
 Material Waste: Material  
 Hazardous Categories 1: ACUTE  
 Hazardous Categories 2: CHRONIC

Facility Id: 126487  
 Update Date: 11/02/2012  
 Case Number: Not reported  
 Name: WASTE 342 ORGANIC LIQUIDS W/METALS  
 Other Information: ANTIFREEZE  
 Material Waste: Waste  
 Hazardous Categories 1: Not reported  
 Hazardous Categories 2: Not reported

Facility Id: 126487  
 Update Date: 11/02/2012  
 Case Number: Not reported  
 Name: WASTE 352 ORGANIC SOLIDS (OTHER)  
 Other Information: OIL CONTAMINATED SOLIDS  
 Material Waste: Waste  
 Hazardous Categories 1: Not reported  
 Hazardous Categories 2: Not reported

Violations Active Permits:

Facility Id: 126487  
 Update Date: 11/02/2012  
 Inspection Date: 01/09/2003  
 Violation Code: 6HV3258  
 Violation: SENSORS NOT AT LOW POINT OR ADEQUATELY  
 Violation Citation: Sensors not placed adequately and/or at low point in sumps. 2641(a), 25291(a)(7)(C)  
 Activity: ACTIVE

EMI:

Year: 1995  
 County Code: 37  
 Air Basin: SD  
 Facility ID: 5211  
 Air District Name: SD  
 SIC Code: 4911  
 Air District Name: SAN DIEGO COUNTY APCD  
 Community Health Air Pollution Info System: Not reported  
 Consolidated Emission Reporting Rule: Not reported  
 Total Organic Hydrocarbon Gases Tons/Yr: 0  
 Reactive Organic Gases Tons/Yr: 0  
 Carbon Monoxide Emissions Tons/Yr: 0  
 NOX - Oxides of Nitrogen Tons/Yr: 0  
 SOX - Oxides of Sulphur Tons/Yr: 0  
 Particulate Matter Tons/Yr: 0  
 Part. Matter 10 Micrometers & Smllr Tons/Yr: 0

MAP FINDINGS

Map ID  
 Direction  
 Distance  
 Distance (ft.)Site

EDR ID Number  
 EPA ID Number

Database(s)

**SDG&E - MISSION SWITCHING CTR (Continued)**

**S106176225**

Year: 1996  
 County Code: 37  
 Air Basin: SD  
 Facility ID: 5211  
 Air District Name: SD  
 SIC Code: 4911  
 Air District Name: SAN DIEGO COUNTY APCD  
 Community Health Air Pollution Info System: Not reported  
 Consolidated Emission Reporting Rule: Not reported  
 Total Organic Hydrocarbon Gases Tons/Yr: 0  
 Reactive Organic Gases Tons/Yr: 0  
 Carbon Monoxide Emissions Tons/Yr: 0  
 NOX - Oxides of Nitrogen Tons/Yr: 0  
 SOX - Oxides of Sulphur Tons/Yr: 0  
 Particulate Matter Tons/Yr: 0  
 Part. Matter 10 Micrometers & Smlr Tons/Yr: 0

Year: 1997  
 County Code: 37  
 Air Basin: SD  
 Facility ID: 5211  
 Air District Name: SD  
 SIC Code: 4911  
 Air District Name: SAN DIEGO COUNTY APCD  
 Community Health Air Pollution Info System: Not reported  
 Consolidated Emission Reporting Rule: Not reported  
 Total Organic Hydrocarbon Gases Tons/Yr: 0  
 Reactive Organic Gases Tons/Yr: 0  
 Carbon Monoxide Emissions Tons/Yr: 0  
 NOX - Oxides of Nitrogen Tons/Yr: 0  
 SOX - Oxides of Sulphur Tons/Yr: 0  
 Particulate Matter Tons/Yr: 0  
 Part. Matter 10 Micrometers & Smlr Tons/Yr: 0

Year: 1998  
 County Code: 37  
 Air Basin: SD  
 Facility ID: 5211  
 Air District Name: SD  
 SIC Code: 4911  
 Air District Name: SAN DIEGO COUNTY APCD  
 Community Health Air Pollution Info System: Not reported  
 Consolidated Emission Reporting Rule: Not reported  
 Total Organic Hydrocarbon Gases Tons/Yr: 0  
 Reactive Organic Gases Tons/Yr: 0  
 Carbon Monoxide Emissions Tons/Yr: 0  
 NOX - Oxides of Nitrogen Tons/Yr: 0  
 SOX - Oxides of Sulphur Tons/Yr: 0  
 Particulate Matter Tons/Yr: 0  
 Part. Matter 10 Micrometers & Smlr Tons/Yr: 0

Year: 1999  
 County Code: 37  
 Air Basin: SD  
 Facility ID: 5211  
 Air District Name: SD  
 SIC Code: 4931



MAP FINDINGS

Map ID  
 Direction  
 Distance  
 Distance (ft.)Site

EDR ID Number  
 EPA ID Number

Database(s)

**SDG&E - MISSION SWITCHING CTR (Continued)**

**S106176225**

Air District Name: SAN DIEGO COUNTY APCD  
 Community Health Air Pollution Info System: Not reported  
 Consolidated Emission Reporting Rule: Not reported  
 Total Organic Hydrocarbon Gases Tons/Yr: 0  
 Reactive Organic Gases Tons/Yr: 0  
 Carbon Monoxide Emissions Tons/Yr: 0  
 NOX - Oxides of Nitrogen Tons/Yr: 0  
 SOX - Oxides of Sulphur Tons/Yr: 0  
 Particulate Matter Tons/Yr: 0  
 Part. Matter 10 Micrometers & Smlr Tons/Yr: 0

Year: 2000  
 County Code: 37  
 Air Basin: SD  
 Facility ID: 5211  
 Air District Name: SD  
 SIC Code: 4931  
 Air District Name: SAN DIEGO COUNTY APCD  
 Community Health Air Pollution Info System: Not reported  
 Consolidated Emission Reporting Rule: Not reported  
 Total Organic Hydrocarbon Gases Tons/Yr: 0  
 Reactive Organic Gases Tons/Yr: 0  
 Carbon Monoxide Emissions Tons/Yr: 0  
 NOX - Oxides of Nitrogen Tons/Yr: 0  
 SOX - Oxides of Sulphur Tons/Yr: 0  
 Particulate Matter Tons/Yr: 0  
 Part. Matter 10 Micrometers & Smlr Tons/Yr: 0

Year: 2001  
 County Code: 37  
 Air Basin: SD  
 Facility ID: 5211  
 Air District Name: SD  
 SIC Code: 4931  
 Air District Name: SAN DIEGO COUNTY APCD  
 Community Health Air Pollution Info System: Not reported  
 Consolidated Emission Reporting Rule: Not reported  
 Total Organic Hydrocarbon Gases Tons/Yr: 0  
 Reactive Organic Gases Tons/Yr: 0  
 Carbon Monoxide Emissions Tons/Yr: 0  
 NOX - Oxides of Nitrogen Tons/Yr: 0  
 SOX - Oxides of Sulphur Tons/Yr: 0  
 Particulate Matter Tons/Yr: 0  
 Part. Matter 10 Micrometers & Smlr Tons/Yr: 0

Year: 2002  
 County Code: 37  
 Air Basin: SD  
 Facility ID: 5211  
 Air District Name: SD  
 SIC Code: 4931  
 Air District Name: SAN DIEGO COUNTY APCD  
 Community Health Air Pollution Info System: Not reported  
 Consolidated Emission Reporting Rule: Not reported  
 Total Organic Hydrocarbon Gases Tons/Yr: 0  
 Reactive Organic Gases Tons/Yr: 0  
 Carbon Monoxide Emissions Tons/Yr: 0

MAP FINDINGS

Map ID  
 Direction  
 Distance  
 Distance (ft.)Site

EDR ID Number  
 EPA ID Number

Database(s)

**SDG&E - MISSION SWITCHING CTR (Continued)**

**S106176225**

NOX - Oxides of Nitrogen Tons/Yr:	0
SOX - Oxides of Sulphur Tons/Yr:	0
Particulate Matter Tons/Yr:	0
Part. Matter 10 Micrometers & Smlr Tons/Yr:	0
Year:	2003
County Code:	37
Air Basin:	SD
Facility ID:	5211
Air District Name:	SD
SIC Code:	4931
Air District Name:	SAN DIEGO COUNTY APCD
Community Health Air Pollution Info System:	Not reported
Consolidated Emission Reporting Rule:	Not reported
Total Organic Hydrocarbon Gases Tons/Yr:	0
Reactive Organic Gases Tons/Yr:	0
Carbon Monoxide Emissions Tons/Yr:	0
NOX - Oxides of Nitrogen Tons/Yr:	0
SOX - Oxides of Sulphur Tons/Yr:	0
Particulate Matter Tons/Yr:	0
Part. Matter 10 Micrometers & Smlr Tons/Yr:	0
Year:	2004
County Code:	37
Air Basin:	SD
Facility ID:	5211
Air District Name:	SD
SIC Code:	4931
Air District Name:	SAN DIEGO COUNTY APCD
Community Health Air Pollution Info System:	Not reported
Consolidated Emission Reporting Rule:	Not reported
Total Organic Hydrocarbon Gases Tons/Yr:	0.02445483
Reactive Organic Gases Tons/Yr:	0.021619895
Carbon Monoxide Emissions Tons/Yr:	0.07089731
NOX - Oxides of Nitrogen Tons/Yr:	0.30979115
SOX - Oxides of Sulphur Tons/Yr:	0.00400795
Particulate Matter Tons/Yr:	0.01775619
Part. Matter 10 Micrometers & Smlr Tons/Yr:	0.01743489
Year:	2009
County Code:	37
Air Basin:	SD
Facility ID:	5211
Air District Name:	SD
SIC Code:	4911
Air District Name:	SAN DIEGO COUNTY APCD
Community Health Air Pollution Info System:	Not reported
Consolidated Emission Reporting Rule:	Not reported
Total Organic Hydrocarbon Gases Tons/Yr:	2.4520000000000002E-3
Reactive Organic Gases Tons/Yr:	2.1689999999999999E-3
Carbon Monoxide Emissions Tons/Yr:	9.3699999999999999E-3
NOX - Oxides of Nitrogen Tons/Yr:	0.02785
SOX - Oxides of Sulphur Tons/Yr:	0.0005442
Particulate Matter Tons/Yr:	1.7949999999999999E-3
Part. Matter 10 Micrometers & Smlr Tons/Yr:	0.00172

MAP FINDINGS

Map ID  
 Direction  
 Distance  
 Distance (ft.)Site

EDR ID Number  
 EPA ID Number

Database(s)

31 **SAN DIEGO GAS & ELECTRIC**  
**9060 FRIARS RD**  
**SAN DIEGO, CA 92108**

**CA NPDES**  
**CA UST**  
**CA San Diego Co. HMMD**

**U003941480**  
**N/A**

NPDES:

Npdes Number: CAS000002  
 Facility Status: Terminated  
 Agency Id: 0  
 Region: 9  
 Regulatory Measure Id: 426974  
 Order No: 2009-0009-DWQ  
 Regulatory Measure Type: Enrollee  
 Place Id: Not reported  
 WDID: 9 37C363625  
 Program Type: Construction  
 Adoption Date Of Regulatory Measure: Not reported  
 Effective Date Of Regulatory Measure: 05/15/2012  
 Expiration Date Of Regulatory Measure: Not reported  
 Termination Date Of Regulatory Measure: 02/05/2013  
 Discharge Name: San Diego Gas & Electric Co  
 Discharge Address: 8315 Century Park Ct CP 21E  
 Discharge City: San Diego  
 Discharge State: California  
 Discharge Zip: 92123  
 RECEIVED DATE: Not reported  
 PROCESSED DATE: Not reported  
 STATUS CODE NAME: Not reported  
 STATUS DATE: Not reported  
 PLACE SIZE: Not reported  
 PLACE SIZE UNIT: Not reported  
 FACILITY CONTACT NAME: Not reported  
 FACILITY CONTACT TITLE: Not reported  
 FACILITY CONTACT PHONE: Not reported  
 FACILITY CONTACT PHONE EXT: Not reported  
 FACILITY CONTACT EMAIL: Not reported  
 OPERATOR NAME: Not reported  
 OPERATOR ADDRESS: Not reported  
 OPERATOR CITY: Not reported  
 OPERATOR STATE: Not reported  
 OPERATOR ZIP: Not reported  
 OPERATOR CONTACT NAME: Not reported  
 OPERATOR CONTACT TITLE: Not reported  
 OPERATOR CONTACT PHONE: Not reported  
 OPERATOR CONTACT PHONE EXT: Not reported  
 OPERATOR CONTACT EMAIL: Not reported  
 OPERATOR TYPE: Not reported  
 DEVELOPER NAME: Not reported  
 DEVELOPER ADDRESS: Not reported  
 DEVELOPER CITY: Not reported  
 DEVELOPER STATE: Not reported  
 DEVELOPER ZIP: Not reported  
 DEVELOPER CONTACT NAME: Not reported  
 DEVELOPER CONTACT TITLE: Not reported  
 CONSTYPE LINEAR UTILITY IND: Not reported  
 EMERGENCY PHONE NO: Not reported  
 EMERGENCY PHONE EXT: Not reported  
 CONSTYPE ABOVE GROUND IND: Not reported  
 CONSTYPE BELOW GROUND IND: Not reported  
 CONSTYPE CABLE LINE IND: Not reported

MAP FINDINGS

Map ID  
 Direction  
 Distance  
 Distance (ft.)Site

EDR ID Number  
 EPA ID Number

Database(s)

**SAN DIEGO GAS & ELECTRIC (Continued)**

**U003941480**

CONSTYPE COMM LINE IND:	Not reported
CONSTYPE COMMERCIAL IND:	Not reported
CONSTYPE ELECTRICAL LINE IND:	Not reported
CONSTYPE GAS LINE IND:	Not reported
CONSTYPE INDUSTRIAL IND:	Not reported
CONSTYPE OTHER DESCRIPTION:	Not reported
CONSTYPE OTHER IND:	Not reported
CONSTYPE RECONS IND:	Not reported
CONSTYPE RESIDENTIAL IND:	Not reported
CONSTYPE TRANSPORT IND:	Not reported
CONSTYPE UTILITY DESCRIPTION:	Not reported
CONSTYPE UTILITY IND:	Not reported
CONSTYPE WATER SEWER IND:	Not reported
DIR DISCHARGE USWATER IND:	Not reported
RECEIVING WATER NAME:	Not reported
CERTIFIER NAME:	Not reported
CERTIFIER TITLE:	Not reported
CERTIFICATION DATE:	Not reported
PRIMARY SIC:	Not reported
SECONDARY SIC:	Not reported
TERTIARY SIC:	Not reported
Npdes Number:	Not reported
Facility Status:	Not reported
Agency Id:	Not reported
Region:	9
Regulatory Measure Id:	426974
Order No:	Not reported
Regulatory Measure Type:	Construction
Place Id:	Not reported
WDID:	9 37C363625
Program Type:	Not reported
Adoption Date Of Regulatory Measure:	Not reported
Effective Date Of Regulatory Measure:	Not reported
Expiration Date Of Regulatory Measure:	Not reported
Termination Date Of Regulatory Measure:	02/05/2013
Discharge Name:	Not reported
Discharge Address:	Not reported
Discharge City:	Not reported
Discharge State:	Not reported
Discharge Zip:	Not reported
RECEIVED DATE:	05/10/2012
PROCESSED DATE:	05/15/2012
STATUS CODE NAME:	Terminated
STATUS DATE:	02/06/2013
PLACE SIZE:	3.5
PLACE SIZE UNIT:	Acres
FACILITY CONTACT NAME:	Willie Gaters
FACILITY CONTACT TITLE:	Senior Environmental Specialist
FACILITY CONTACT PHONE:	858-637-3726
FACILITY CONTACT PHONE EXT:	Not reported
FACILITY CONTACT EMAIL:	wgaters@semprautilities.com
OPERATOR NAME:	San Diego Gas & Electric Co
OPERATOR ADDRESS:	8315 Century Park Ct CP 21E
OPERATOR CITY:	San Diego
OPERATOR STATE:	California
OPERATOR ZIP:	92123

MAP FINDINGS

Map ID  
 Direction  
 Distance  
 Distance (ft.)Site

EDR ID Number  
 EPA ID Number

Database(s)

**SAN DIEGO GAS & ELECTRIC (Continued)**

**U003941480**

OPERATOR CONTACT NAME:	Willie Gaters
OPERATOR CONTACT TITLE:	Senior Environmental Specialist
OPERATOR CONTACT PHONE:	858-637-3726
OPERATOR CONTACT PHONE EXT:	Not reported
OPERATOR CONTACT EMAIL:	wgaters@semprautilities.com
OPERATOR TYPE:	Private Business
DEVELOPER NAME:	San Diego Gas & Electric Co
DEVELOPER ADDRESS:	8315 Century Park Ct CP 21E
DEVELOPER CITY:	San Diego
DEVELOPER STATE:	California
DEVELOPER ZIP:	92123
DEVELOPER CONTACT NAME:	Willie Gaters
DEVELOPER CONTACT TITLE:	Senior Environmental Specialist
CONSTYPE LINEAR UTILITY IND:	N
EMERGENCY PHONE NO:	858-637-3726
EMERGENCY PHONE EXT:	Not reported
CONSTYPE ABOVE GROUND IND:	Not reported
CONSTYPE BELOW GROUND IND:	Not reported
CONSTYPE CABLE LINE IND:	Not reported
CONSTYPE COMM LINE IND:	Not reported
CONSTYPE COMMERCIAL IND:	Not reported
CONSTYPE ELECTRICAL LINE IND:	Not reported
CONSTYPE GAS LINE IND:	Not reported
CONSTYPE INDUSTRIAL IND:	Not reported
CONSTYPE OTHER DESCRIPTION:	Not reported
CONSTYPE OTHER IND:	Not reported
CONSTYPE RECONS IND:	Not reported
CONSTYPE RESIDENTIAL IND:	Not reported
CONSTYPE TRANSPORT IND:	Not reported
CONSTYPE UTILITY DESCRIPTION:	Not reported
CONSTYPE UTILITY IND:	Y
CONSTYPE WATER SEWER IND:	Not reported
DIR DISCHARGE USWATER IND:	N
RECEIVING WATER NAME:	San Diego River
CERTIFIER NAME:	Grant Frost
CERTIFIER TITLE:	Not reported
CERTIFICATION DATE:	10-MAY-12
PRIMARY SIC:	Not reported
SECONDARY SIC:	Not reported
TERTIARY SIC:	Not reported

UST:

Facility ID:	H26487
Permitting Agency:	SAN DIEGO COUNTY
Latitude:	32.78009
Longitude:	-117.13304

SAN DIEGO CO. HMMD:

Facility Id:	133344
Business Type:	6HK20
EPA Id Number:	Not reported
APN:	433-100-01-00
Last HMMD Inspection:	Not reported
Permit Status:	INAC
Permit Expiration:	10/31/2002
Facility Owner:	Not reported

MAP FINDINGS

Map ID  
 Direction  
 Distance  
 Distance (ft.)Site

EDR ID Number  
 EPA ID Number

Database(s)

**SAN DIEGO GAS & ELECTRIC (Continued)**

**U003941480**

Facility Address: Not reported  
 Facility City: Not reported  
 Facility State: Not reported  
 Facility Zip: Not reported  
 UST Owner: Not reported  
 Handle Regulated Hazmat: Not reported  
 Own Or Operate UST: Not reported  
 Subject To APSA: Not reported  
 Generate Haz Waste: Not reported  
 Treat Haz Waste: Not reported  
 Generate Medical Waste: Not reported

32

**CLEANERS CLUB, INC.**  
**4698 ALVARADO CANYON RD**  
**SAN DIEGO, CA 92120**

CA SLIC  
 CA San Diego Co. HMMD  
 CA SAN DIEGO CO. SAM

**S104746515**  
**N/A**

SLIC:

Region: STATE  
**Facility Status: Completed - Case Closed**  
 Status Date: 08/14/2008  
 Global Id: SLT19752478  
 Lead Agency: SAN DIEGO COUNTY LOP  
 Lead Agency Case Number: H32715-001  
 Latitude: 32.781591  
 Longitude: -117.093564  
 Case Type: Cleanup Program Site  
 Case Worker: CF  
 Local Agency: SAN DIEGO COUNTY LOP  
 RB Case Number: Not reported  
 File Location: Local Agency  
 Potential Media Affected: Not reported  
 Potential Contaminants of Concern: Not reported  
 Site History: Not reported

[Click here to access the California GeoTracker records for this facility:](#)

SAN DIEGO CO. HMMD:

Facility Id: 204627  
 Business Type: 6HK53  
 EPA Id Number: Not reported  
 APN: 461-330-33-01  
 Last HMMD Inspection: 01/04/2005  
 Permit Status: INAC  
 Permit Expiration: 04/30/2005  
 Facility Owner: KELLY SATICH  
 Facility Address: 4698 ALVARADO CANYON RD #L  
 Facility City: SAN DIEGO  
 Facility State: CA  
 Facility Zip: 92120  
 UST Owner: Not reported  
 Handle Regulated Hazmat: Y  
 Own Or Operate UST: Not reported  
 Subject To APSA: Not reported  
 Generate Haz Waste: Y  
 Treat Haz Waste: Not reported  
 Generate Medical Waste: Not reported

MAP FINDINGS

Map ID  
 Direction  
 Distance  
 Distance (ft.)Site

EDR ID Number

Database(s) EPA ID Number

**CLEANERS CLUB, INC. (Continued)**

**S104746515**

Violations Inactive Permits:

Facility Id: 204627  
 Update Date: 11/02/2012  
 Inspection Date: 01/04/2005  
 Violation Code: 6HV1002  
 Violation: HMBP NOT ESTABISHED/IMPLEMENTED.  
 Violation Citation: Hazardous materials handler has not established/implemented a business plan. HSC 25503.5(a)  
 Activity: Inactive Permit

Facility Id: 204627  
 Business Type: 6HK53  
 EPA Id Number: Not reported  
 APN: 461-330-33-01  
 Last HMMMD Inspection: 01/04/2005  
 Permit Status: INAC  
 Permit Expiration: 04/30/2005  
 Facility Owner: KELLY SATICH  
 Facility Address: 4698 ALVARADO CANYON RD #L  
 Facility City: SAN DIEGO  
 Facility State: CA  
 Facility Zip: 92120  
 UST Owner: Not reported  
 Handle Regulated Hazmat: Not reported  
 Own Or Operate UST: Not reported  
 Subject To APSA: Not reported  
 Generate Haz Waste: Not reported  
 Treat Haz Waste: Not reported  
 Generate Medical Waste: Not reported

Violations Inactive Permits:

Facility Id: 204627  
 Update Date: 11/02/2012  
 Inspection Date: 01/04/2005  
 Violation Code: 6HV1002  
 Violation: HMBP NOT ESTABISHED/IMPLEMENTED.  
 Violation Citation: Hazardous materials handler has not established/implemented a business plan. HSC 25503.5(a)  
 Activity: Inactive Permit

Facility Id: 107763  
 Business Type: Not reported  
 EPA Id Number: Not reported  
 APN: 461-330-33-02  
 Last HMMMD Inspection: Not reported  
 Permit Status: INAC  
 Permit Expiration: Not reported  
 Facility Owner: Not reported  
 Facility Address: Not reported  
 Facility City: Not reported  
 Facility State: Not reported  
 Facility Zip: Not reported  
 UST Owner: Not reported  
 Handle Regulated Hazmat: Not reported  
 Own Or Operate UST: Not reported

MAP FINDINGS

Map ID  
 Direction  
 Distance  
 Distance (ft.)Site

EDR ID Number  
 EPA ID Number

Database(s)

**CLEANERS CLUB, INC. (Continued)**

**S104746515**

Subject To APSA: Not reported  
 Generate Haz Waste: Not reported  
 Treat Haz Waste: Not reported  
 Generate Medical Waste: Not reported

**SAN DIEGO CO. SAM:**

Case Number: H32715-001  
 Agency: DEH Site Assessment & Mitigation  
**Funding: Private - VAP**  
 Facility Type: AX  
 Facility Status: Closed Case  
 Date: 8/14/2008  
 Date Began: Not reported

32

**SULLIVAN UNITED**  
**4660 ALVARADO CNYN**  
**SAN DIEGO, CA 92120**

**CA HIST CORTESE**

**S105026084**  
**N/A**

**HIST CORTESE:**

Region: CORTESE  
 Facility County Code: 37  
 Reg By: LTNKA  
 Reg Id: 9UT3485

32

**QUALTECH COLLISION & REPAIR**  
**4660 ALVARADO CANYON RD**  
**SAN DIEGO, CA 92120**

**CA LUST**  
**CA San Diego Co. HMMMD**  
**CA EMI**

**S100726943**  
**N/A**

**LUST REG 9:**

Region: 9  
 Status: Preliminary site assessment underway  
 Case Number: 9UT3485  
 Local Case: H05236-001  
 Substance: Gasoline  
 Qty Leaked: 0  
 Abate Method: Not reported  
 Local Agency: San Diego  
 How Found: Tank Closure  
 How Stopped: Close Tank  
 Source: Tank  
 Cause: Corrosion  
 Lead Agency: Local Agency  
 Case Type: Soil only  
 Date Found: 12/12/1996  
 Date Stopped: 12/12/1996  
 Confirm Date: / /  
 Submit Workplan: Not reported  
 Prelim Assess: 12/20/1996  
 Desc Pollution: Not reported  
 Remed Plan: / /  
 Remed Action: Not reported  
 Began Monitor: Not reported  
 Release Date: 12/12/1996  
 Enforce Date: Not reported  
 Closed Date: Not reported  
 Enforce Type: Not reported



MAP FINDINGS

Map ID  
 Direction  
 Distance  
 Distance (ft.)Site

EDR ID Number

Database(s) EPA ID Number

**QUALTECH COLLISION & REPAIR (Continued)**

**S100726943**

Pilot Program: LOP  
 Basin Number: 907.11  
 GW Depth: Not reported  
 Beneficial Use: Municipal groundwater use  
 NPDES Number: Not reported  
 Priority: 2A  
 File Dispn: Administratively opened on database, however no file physically exists  
 Interim Remedial Actions: Not reported  
 Cleanup and Abatement order Number: Not reported  
 Waste Discharge Requirement Number: Not reported

**SAN DIEGO CO. HMMD:**

Facility Id: 203434  
 Business Type: 6HK27  
 EPA Id Number: CAL000282146  
 APN: 461-330-31-00  
 Last HMMD Inspection: 10/26/2005  
 Permit Status: INAC  
 Permit Expiration: 09/30/2006  
 Facility Owner: QUALTECH AUTO COLLISION&REPAIR CTR, INC  
 Facility Address: 4660 ALVARADO CANYON RD  
 Facility City: SAN DIEGO  
 Facility State: CA  
 Facility Zip: 92120  
 UST Owner: Not reported  
 Handle Regulated Hazmat: Y  
 Own Or Operate UST: Not reported  
 Subject To APSA: Not reported  
 Generate Haz Waste: Y  
 Treat Haz Waste: Not reported  
 Generate Medical Waste: Not reported

**Violations Inactive Permits:**

Facility Id: 203434  
 Update Date: 11/02/2012  
 Inspection Date: 05/28/2004  
 Violation Code: 6HV0303  
 Violation: WASTE TRANSPORT W/O MANIFEST  
 Violation Citation: Hazardous waste generator has transported a hazardous waste off-site without preparing a manifest prior to transport. 66262.20(a), 25160.2(b)9  
 Activity: Inactive Permit

Facility Id: 203434  
 Update Date: 11/02/2012  
 Inspection Date: 05/28/2004  
 Violation Code: 6HV0401  
 Violation: TRAINING RECORDS UNAVAILABLE  
 Violation Citation: Personnel training records are not maintained to document compliance with requirements for current and former employees. CCR 66265.16(d)&(e)  
 Activity: Inactive Permit

Facility Id: 203434  
 Update Date: 11/02/2012  
 Inspection Date: 10/26/2005  
 Violation Code: 6HV1011

MAP FINDINGS

Map ID  
 Direction  
 Distance  
 Distance (ft.)Site

EDR ID Number  
 EPA ID Number

Database(s)

**QUALTECH COLLISION & REPAIR (Continued)**

**S100726943**

Violation: TRAINING RECORDS NOT AVAILABLE  
 Violation Citation: Personnel training records not available. 19 CCR 2732  
 Activity: Inactive Permit

Facility Id: 203434  
 Update Date: 11/02/2012  
 Inspection Date: 05/28/2004  
 Violation Code: 6HV0132  
 Violation: EPA ID NUMBER NOT OBTAINED/MAINTAINED  
 Violation Citation: Generator of hazardous waste has not obtained/maintained an EPA identification number. CCR 66262.12(a)  
 Activity: Inactive Permit

Facility Id: 203434  
 Business Type: 6HK27  
 EPA Id Number: CAL000282146  
 APN: 461-330-31-00  
 Last HMMMD Inspection: 10/26/2005  
 Permit Status: INAC  
 Permit Expiration: 09/30/2006  
 Facility Owner: QUALTECH AUTO COLLISION&REPAIR CTR, INC  
 Facility Address: 4660 ALVARADO CANYON RD  
 Facility City: SAN DIEGO  
 Facility State: CA  
 Facility Zip: 92120  
 UST Owner: Not reported  
 Handle Regulated Hazmat: Not reported  
 Own Or Operate UST: Not reported  
 Subject To APSA: Not reported  
 Generate Haz Waste: Not reported  
 Treat Haz Waste: Not reported  
 Generate Medical Waste: Not reported

Violations Inactive Permits:  
 Facility Id: 203434  
 Update Date: 11/02/2012  
 Inspection Date: 05/28/2004  
 Violation Code: 6HV0303  
 Violation: WASTE TRANSPORT W/O MANIFEST  
 Violation Citation: Hazardous waste generator has transported a hazardous waste off-site without preparing a manifest prior to transport. 66262.20(a), 25160.2(b)9  
 Activity: Inactive Permit

Facility Id: 203434  
 Update Date: 11/02/2012  
 Inspection Date: 05/28/2004  
 Violation Code: 6HV0401  
 Violation: TRAINING RECORDS UNAVAILABLE  
 Violation Citation: Personnel training records are not maintained to document compliance with requirements for current and former employees. CCR 66265.16(d)&(e)  
 Activity: Inactive Permit

Facility Id: 203434  
 Update Date: 11/02/2012  
 Inspection Date: 10/26/2005

MAP FINDINGS

Map ID  
 Direction  
 Distance  
 Distance (ft.)Site

EDR ID Number  
 EPA ID Number

Database(s)

**QUALTECH COLLISION & REPAIR (Continued)**

**S100726943**

Violation Code: 6HV1011  
 Violation: TRAINING RECORDS NOT AVAILABLE  
 Violation Citation: Personnel training records not available. 19 CCR 2732  
 Activity: Inactive Permit

Facility Id: 203434  
 Update Date: 11/02/2012  
 Inspection Date: 05/28/2004  
 Violation Code: 6HV0132  
 Violation: EPA ID NUMBER NOT OBTAINED/MAINTAINED  
 Violation Citation: Generator of hazardous waste has not obtained/maintained an EPA identification number. CCR 66262.12(a)  
 Activity: Inactive Permit

**EMI:**

Year: 2006  
 County Code: 37  
 Air Basin: SD  
 Facility ID: 9657  
 Air District Name: SD  
 SIC Code: 7532  
 Air District Name: SAN DIEGO COUNTY APCD  
 Community Health Air Pollution Info System: Not reported  
 Consolidated Emission Reporting Rule: Not reported  
 Total Organic Hydrocarbon Gases Tons/Yr: .44  
 Reactive Organic Gases Tons/Yr: .41  
 Carbon Monoxide Emissions Tons/Yr: 0  
 NOX - Oxides of Nitrogen Tons/Yr: 0  
 SOX - Oxides of Sulphur Tons/Yr: 0  
 Particulate Matter Tons/Yr: 0  
 Part. Matter 10 Micrometers & Smlr Tons/Yr: 0

Year: 2007  
 County Code: 37  
 Air Basin: SD  
 Facility ID: 9657  
 Air District Name: SD  
 SIC Code: 7532  
 Air District Name: SAN DIEGO COUNTY APCD  
 Community Health Air Pollution Info System: Not reported  
 Consolidated Emission Reporting Rule: Not reported  
 Total Organic Hydrocarbon Gases Tons/Yr: .44  
 Reactive Organic Gases Tons/Yr: .41  
 Carbon Monoxide Emissions Tons/Yr: 0  
 NOX - Oxides of Nitrogen Tons/Yr: 0  
 SOX - Oxides of Sulphur Tons/Yr: 0  
 Particulate Matter Tons/Yr: 0  
 Part. Matter 10 Micrometers & Smlr Tons/Yr: 0

Year: 2008  
 County Code: 37  
 Air Basin: SD  
 Facility ID: 9657  
 Air District Name: SD  
 SIC Code: 7532  
 Air District Name: SAN DIEGO COUNTY APCD

MAP FINDINGS

Map ID  
 Direction  
 Distance  
 Distance (ft.)Site

EDR ID Number  
 EPA ID Number

Database(s)

**QUALTECH COLLISION & REPAIR (Continued)**

**S100726943**

Community Health Air Pollution Info System:	Not reported
Consolidated Emission Reporting Rule:	Not reported
Total Organic Hydrocarbon Gases Tons/Yr:	.44
Reactive Organic Gases Tons/Yr:	.41
Carbon Monoxide Emissions Tons/Yr:	0
NOX - Oxides of Nitrogen Tons/Yr:	0
SOX - Oxides of Sulphur Tons/Yr:	0
Particulate Matter Tons/Yr:	0
Part. Matter 10 Micrometers & Smlr Tons/Yr:	0
Year:	2009
County Code:	37
Air Basin:	SD
Facility ID:	9657
Air District Name:	SD
SIC Code:	7532
Air District Name:	SAN DIEGO COUNTY APCD
Community Health Air Pollution Info System:	Not reported
Consolidated Emission Reporting Rule:	Not reported
Total Organic Hydrocarbon Gases Tons/Yr:	0.44
Reactive Organic Gases Tons/Yr:	0.40999999999999998
Carbon Monoxide Emissions Tons/Yr:	0
NOX - Oxides of Nitrogen Tons/Yr:	0
SOX - Oxides of Sulphur Tons/Yr:	0
Particulate Matter Tons/Yr:	0
Part. Matter 10 Micrometers & Smlr Tons/Yr:	0
Year:	2010
County Code:	37
Air Basin:	SD
Facility ID:	9657
Air District Name:	SD
SIC Code:	7532
Air District Name:	SAN DIEGO COUNTY APCD
Community Health Air Pollution Info System:	Not reported
Consolidated Emission Reporting Rule:	Not reported
Total Organic Hydrocarbon Gases Tons/Yr:	0.44
Reactive Organic Gases Tons/Yr:	0.40999999999999998
Carbon Monoxide Emissions Tons/Yr:	0
NOX - Oxides of Nitrogen Tons/Yr:	0
SOX - Oxides of Sulphur Tons/Yr:	0
Particulate Matter Tons/Yr:	0
Part. Matter 10 Micrometers & Smlr Tons/Yr:	0
Year:	2011
County Code:	37
Air Basin:	SD
Facility ID:	9657
Air District Name:	SD
SIC Code:	7532
Air District Name:	SAN DIEGO COUNTY APCD
Community Health Air Pollution Info System:	Not reported
Consolidated Emission Reporting Rule:	Not reported
Total Organic Hydrocarbon Gases Tons/Yr:	0.44
Reactive Organic Gases Tons/Yr:	0.41
Carbon Monoxide Emissions Tons/Yr:	0
NOX - Oxides of Nitrogen Tons/Yr:	0

MAP FINDINGS

Map ID  
 Direction  
 Distance  
 Distance (ft.)Site

EDR ID Number  
 EPA ID Number

Database(s)

**QUALTECH COLLISION & REPAIR (Continued)**

**S100726943**

SOX - Oxides of Sulphur Tons/Yr: 0  
 Particulate Matter Tons/Yr: 0  
 Part. Matter 10 Micrometers & Smlr Tons/Yr: 0

Year: 2012  
 County Code: 37  
 Air Basin: SD  
 Facility ID: 9657  
 Air District Name: SD  
 SIC Code: 7532  
 Air District Name: SAN DIEGO COUNTY APCD  
 Community Health Air Pollution Info System: Not reported  
 Consolidated Emission Reporting Rule: Not reported  
 Total Organic Hydrocarbon Gases Tons/Yr: 0.44  
 Reactive Organic Gases Tons/Yr: 0.41  
 Carbon Monoxide Emissions Tons/Yr: 0  
 NOX - Oxides of Nitrogen Tons/Yr: 0  
 SOX - Oxides of Sulphur Tons/Yr: 0  
 Particulate Matter Tons/Yr: 0  
 Part. Matter 10 Micrometers & Smlr Tons/Yr: 0

32

**QUALTECH AUTO COLLISION & REPAIR CTR INC  
 4660 ALVARADO CANYON RD  
 SAN DIEGO, CA 92120**

**CA LUST  
 CA SWEEPS UST  
 CA San Diego Co. HMMD  
 CA SAN DIEGO CO. SAM**

**S103661018  
 N/A**

**LUST:**

Region: STATE  
 Global Id: T0607302250  
 Latitude: 32.7807511  
 Longitude: -117.0942635  
 Case Type: LUST Cleanup Site  
 Status: Completed - Case Closed  
 Status Date: 12/07/2005  
 Lead Agency: SAN DIEGO COUNTY LOP  
 Case Worker: Not reported  
 Local Agency: Not reported  
 RB Case Number: 9UT3485  
 LOC Case Number: H05236-001  
 File Location: Local Agency  
 Potential Media Affect: Aquifer used for drinking water supply  
 Potential Contaminants of Concern: Gasoline  
 Site History: Not reported

Click here to access the California GeoTracker records for this facility:

**Status History:**

Global Id: T0607302250  
 Status: Completed - Case Closed  
 Status Date: 12/07/2005

Global Id: T0607302250  
 Status: Open - Case Begin Date  
 Status Date: 12/12/1996

**Regulatory Activities:**

Global Id: T0607302250  
 Action Type: Other

MAP FINDINGS

Map ID  
 Direction  
 Distance  
 Distance (ft.)Site

EDR ID Number  
 EPA ID Number

Database(s)

**QUALTECH AUTO COLLISION & REPAIR CTR INC (Continued)**

**S103661018**

Date:	12/12/1996
Action:	Leak Began
Global Id:	T0607302250
Action Type:	Other
Date:	12/12/1996
Action:	Leak Discovery
Global Id:	T0607302250
Action Type:	Other
Date:	12/12/1996
Action:	Leak Stopped
Global Id:	T0607302250
Action Type:	ENFORCEMENT
Date:	01/09/1997
Action:	Notice of Responsibility
Global Id:	T0607302250
Action Type:	Other
Date:	12/12/1996
Action:	Leak Reported

**SWEEPS UST:**

Status:	Active
Comp Number:	5236
Number:	9
Board Of Equalization:	44-022186
Referral Date:	Not reported
Action Date:	06-26-92
Created Date:	02-29-88
Owner Tank Id:	Not reported
SWRCB Tank Id:	37-000-005236-000001
Tank Status:	A
Capacity:	2000
Active Date:	Not reported
Tank Use:	M.V. FUEL
STG:	P
Content:	LEADED
Number Of Tanks:	2

Status:	Active
Comp Number:	5236
Number:	9
Board Of Equalization:	44-022186
Referral Date:	Not reported
Action Date:	06-26-92
Created Date:	02-29-88
Owner Tank Id:	Not reported
SWRCB Tank Id:	37-000-005236-000002
Tank Status:	A
Capacity:	7000
Active Date:	Not reported
Tank Use:	M.V. FUEL
STG:	P
Content:	OTHER

MAP FINDINGS

Map ID  
 Direction  
 Distance  
 Distance (ft.)Site

EDR ID Number  
 EPA ID Number

Database(s)

**QUALTECH AUTO COLLISION & REPAIR CTR INC (Continued)**

**S103661018**

Number Of Tanks: Not reported

**SAN DIEGO CO. HMMD:**

Facility Id: 105236  
 Business Type: Not reported  
 EPA Id Number: CAL000080262  
 APN: 461-330-31-00  
 Last HMMD Inspection: 08/26/1996  
 Permit Status: INAC  
 Permit Expiration: Not reported  
 Facility Owner: Not reported  
 Facility Address: Not reported  
 Facility City: Not reported  
 Facility State: Not reported  
 Facility Zip: Not reported  
 UST Owner: STINSON FAMILY PARTNERSHIP  
 Handle Regulated Hazmat: Y  
 Own Or Operate UST: Not reported  
 Subject To APSA: Not reported  
 Generate Haz Waste: Y  
 Treat Haz Waste: Not reported  
 Generate Medical Waste: Not reported

**UST:**

UST Name: UNDERGROUND TANK 105236 T001  
 Last Update: 2012-11-02 14:17:38  
 Permit Number: 105236  
 Tank Type: SINGLE WALL  
 Additional Id: 1 REGULAR LEADED  
 Capacity Gallons: 2000  
 UST Contents: REGULAR UNLEADED  
 Other Content Info: REGULAR UNLEADED  
 Reg Status: REMOVED  
 Remove Close Date: 1996-12-12 00:00:00  
 Year Installed: Not reported  
 Pipe Type: SINGLE WALL  
 Delivery System: SUCTION  
 Monitor Code: 05  
 UST Monitor Method: SW TANK DW PIPE W/ POS SHUTOFF-ALARM ON LLD W/ SIRS:SIR ANALY MONTHLY, TANK TEST BIENNIALY, PIPE TEST ANN 0.1 G/HR OR MO 0.2 G/HR

UST Name: UNDERGROUND TANK 105236 T002  
 Last Update: 2012-11-02 14:17:38  
 Permit Number: 105236  
 Tank Type: SINGLE WALL  
 Additional Id: 2 DIESEL  
 Capacity Gallons: 7000  
 UST Contents: DIESEL  
 Other Content Info: DIESEL  
 Reg Status: REMOVED  
 Remove Close Date: 1996-12-12 00:00:00  
 Year Installed: Not reported  
 Pipe Type: SINGLE WALL  
 Delivery System: SUCTION  
 Monitor Code: 05  
 UST Monitor Method: SW TANK DW PIPE W/ POS SHUTOFF-ALARM ON LLD W/ SIRS:SIR ANALY MONTHLY, TANK TEST BIENNIALY, PIPE TEST ANN 0.1 G/HR OR MO 0.2 G/HR

MAP FINDINGS

Map ID  
 Direction  
 Distance  
 Distance (ft.)Site

EDR ID Number  
 EPA ID Number

Database(s)

**QUALTECH AUTO COLLISION & REPAIR CTR INC (Continued)**

**S103661018**

Facility Id:	207189
Business Type:	6HK27
EPA Id Number:	CAL000309331
APN:	461-330-31-00
Last HMMD Inspection:	08/22/2012
Permit Status:	OPEN
Permit Expiration:	12/31/2012
Facility Owner:	MARK TYLER
Facility Address:	4660 ALVARADO CANYON RD
Facility City:	SAN DIEGO
Facility State:	CA
Facility Zip:	92120
UST Owner:	Not reported
Handle Regulated Hazmat:	Y
Own Or Operate UST:	Not reported
Subject To APSA:	Not reported
Generate Haz Waste:	Y
Treat Haz Waste:	Not reported
Generate Medical Waste:	Not reported
<b>Active Permits:</b>	
Facility Id:	207189
Update Date:	11/02/2012
Case Number:	Not reported
Name:	WASTE 135 UNSPECIFIED AQUEOUS SOL'N
Other Information:	PARTS WASHER
Material Waste:	Waste
Hazardous Categories 1:	Not reported
Hazardous Categories 2:	Not reported
Facility Id:	207189
Update Date:	11/02/2012
Case Number:	Not reported
Name:	WASTE 223 UNSPEC OIL CONTAINING WASTE
Other Information:	OILY ABSORBENT / SATURATE KITTY LITTER
Material Waste:	Waste
Hazardous Categories 1:	Not reported
Hazardous Categories 2:	Not reported
Facility Id:	207189
Update Date:	11/02/2012
Case Number:	74-86-2
Name:	ACETYLENE GAS
Other Information:	Not reported
Material Waste:	Material
Hazardous Categories 1:	FIRE
Hazardous Categories 2:	PRESSURE RELEASE
Facility Id:	207189
Update Date:	11/02/2012
Case Number:	MIXED
Name:	ARGON 75%/ CARBON DIOXIDE 25%
Other Information:	Not reported
Material Waste:	Material
Hazardous Categories 1:	PRESSURE RELEASE
Hazardous Categories 2:	ACUTE
Facility Id:	207189



MAP FINDINGS

Map ID  
 Direction  
 Distance  
 Distance (ft.)Site

EDR ID Number

Database(s) EPA ID Number

**QUALTECH AUTO COLLISION & REPAIR CTR INC (Continued)**

**S103661018**

Update Date: 11/02/2012  
 Case Number: Not reported  
 Name: WASTE 221 WASTE OIL & MIXED OIL  
 Other Information: USED OIL  
 Material Waste: Waste  
 Hazardous Categories 1: Not reported  
 Hazardous Categories 2: Not reported

Facility Id: 207189  
 Update Date: 11/02/2012  
 Case Number: Not reported  
 Name: WASTE 342 ORGANIC LIQUIDS W/METALS  
 Other Information: USED COOLANT  
 Material Waste: Waste  
 Hazardous Categories 1: Not reported  
 Hazardous Categories 2: Not reported

Facility Id: 207189  
 Update Date: 11/02/2012  
 Case Number: Not reported  
 Name: WASTE 461 PAINT SLUDGE  
 Other Information: PAINT RELATED WASTE  
 Material Waste: Waste  
 Hazardous Categories 1: Not reported  
 Hazardous Categories 2: Not reported

Facility Id: 207189  
 Update Date: 11/02/2012  
 Case Number: 7782-44-7  
 Name: OXYGEN GAS  
 Other Information: Not reported  
 Material Waste: Material  
 Hazardous Categories 1: PRESSURE RELEASE  
 Hazardous Categories 2: ACUTE

Facility Id: 207189  
 Update Date: 11/02/2012  
 Case Number: Not reported  
 Name: WASTE 888 USED OIL FILTERS  
 Other Information: DRAINED  
 Material Waste: Waste  
 Hazardous Categories 1: Not reported  
 Hazardous Categories 2: Not reported

Facility Id: 207189  
 Update Date: 11/02/2012  
 Case Number: 107-21-1  
 Name: ETHYLENE GLYCOL  
 Other Information: ANTIFREEZE  
 Material Waste: Material  
 Hazardous Categories 1: ACUTE  
 Hazardous Categories 2: Not reported

Facility Id: 207189  
 Update Date: 11/02/2012  
 Case Number: 8002-05-9  
 Name: OILS, LUBRICATING

MAP FINDINGS

Map ID  
 Direction  
 Distance  
 Distance (ft.)Site

EDR ID Number

Database(s) EPA ID Number

**QUALTECH AUTO COLLISION & REPAIR CTR INC (Continued)**

**S103661018**

Other Information: Not reported  
 Material Waste: Material  
 Hazardous Categories 1: FIRE  
 Hazardous Categories 2: CHRONIC  
  
 Facility Id: 207189  
 Update Date: 11/02/2012  
 Case Number: Not reported  
 Name: WASTE 181 INORGANIC SOLID WASTE (OTHER)  
 Other Information: PAINT BOOTH FILTERS  
 Material Waste: Waste  
 Hazardous Categories 1: Not reported  
 Hazardous Categories 2: Not reported

Violations Active Permits:

Facility Id: 207189  
 Update Date: 11/02/2012  
 Inspection Date: 07/20/2010  
 Violation Code: 6HV0135  
 Violation: MANIFESTS/RECEIPTS FOR 3 YEARS NOT ONSIT  
 Violation Citation: Hazardous waste manifests/receipts for 3 years are not maintained onsite to document proper disposal of hazardous waste. CCR 66262.40(a) & 25160.2(b)(3)  
 Activity: ACTIVE

Facility Id: 207189  
 Update Date: 11/02/2012  
 Inspection Date: 08/30/2006  
 Violation Code: 6HV1002  
 Violation: HMBP NOT ESTABLISHED/IMPLEMENTED.  
 Violation Citation: Hazardous materials handler has not established/implemented a business plan. HSC 25503.5(a)  
 Activity: ACTIVE

Facility Id: 207189  
 Update Date: 11/02/2012  
 Inspection Date: 07/20/2010  
 Violation Code: 6HV0219  
 Violation: OIL/FUEL NOT SEGREGATED FROM FILTERS  
 Violation Citation: Failed to properly segregate used oil &/or fuel drained from filters. 66266.130(c)(6) or 25250.22(b)(4)  
 Activity: ACTIVE

Facility Id: 207189  
 Update Date: 11/02/2012  
 Inspection Date: 05/21/2008  
 Violation Code: 6HV0407  
 Violation: EMPLOYEE TRAINING NOT ADEQUATE  
 Violation Citation: Employee training program for small quantity generator of hazardous waste is inadequate. CFR 262.34(d)(5)(iii)  
 Activity: ACTIVE

Facility Id: 207189  
 Update Date: 11/02/2012  
 Inspection Date: 05/21/2008  
 Violation Code: 6HV1015  
 Violation: EMPLOYEE TRAINING NOT ADEQUATE

MAP FINDINGS

Map ID  
 Direction  
 Distance  
 Distance (ft.)Site

EDR ID Number  
 EPA ID Number

Database(s)

**QUALTECH AUTO COLLISION & REPAIR CTR INC (Continued)**

**S103661018**

Violation Citation: Did not have adequate employee training program 2732 &/or 25504( c)  
 Activity: ACTIVE

Facility Id: 207189  
 Update Date: 11/02/2012  
 Inspection Date: 07/20/2010  
 Violation Code: 6HV0225  
 Violation: ACCUMULATED HW>180 OR >270 DAYS  
 Violation Citation: Accumulated waste too long (>180 or 270 days). 66262.34(d), CFR 262.34(e)&(f), &/or 25201(a) [>90 days for AHW waste]  
 Activity: ACTIVE

Facility Id: 207189  
 Update Date: 11/02/2012  
 Inspection Date: 05/21/2008  
 Violation Code: 6HV0227  
 Violation: HAZWASTE TANK/CONTAINER W/O LABEL/DATE  
 Violation Citation: Failed to properly label/date hazardous waste container &/or tank. 66262.34(f)  
 Activity: ACTIVE

Facility Id: 207189  
 Update Date: 11/02/2012  
 Inspection Date: 05/21/2008  
 Violation Code: 6HV0234  
 Violation: FACILITY NOT OPERATED TO MINIM. RELEASE  
 Violation Citation: Did not maintain &/or operate facility to prevent release or fire. CFR 265.31  
 Activity: ACTIVE

Facility Id: 207189  
 Business Type: 6HK27  
 EPA Id Number: CAL000309331  
 APN: 461-330-31-00  
 Last HMMD Inspection: 08/22/2012  
 Permit Status: OPEN  
 Permit Expiration: 12/31/2012  
 Facility Owner: MARK TYLER  
 Facility Address: 4660 ALVARADO CANYON RD  
 Facility City: SAN DIEGO  
 Facility State: CA  
 Facility Zip: 92120  
 UST Owner: Not reported  
 Handle Regulated Hazmat: Not reported  
 Own Or Operate UST: Not reported  
 Subject To APSA: Not reported  
 Generate Haz Waste: Not reported  
 Treat Haz Waste: Not reported  
 Generate Medical Waste: Not reported

Active Permits:  
 Facility Id: 207189  
 Update Date: 11/02/2012  
 Case Number: Not reported  
 Name: WASTE 135 UNSPECIFIED AQUEOUS SOL'N  
 Other Information: PARTS WASHER  
 Material Waste: Waste

MAP FINDINGS

Map ID  
 Direction  
 Distance  
 Distance (ft.)Site

EDR ID Number  
 EPA ID Number

Database(s)

**QUALTECH AUTO COLLISION & REPAIR CTR INC (Continued)**

**S103661018**

Hazardous Categories 1:	Not reported
Hazardous Categories 2:	Not reported
Facility Id:	207189
Update Date:	11/02/2012
Case Number:	Not reported
Name:	WASTE 223 UNSPEC OIL CONTAINING WASTE
Other Information:	OILY ABSORBENT / SATURATE KITTY LITTER
Material Waste:	Waste
Hazardous Categories 1:	Not reported
Hazardous Categories 2:	Not reported
Facility Id:	207189
Update Date:	11/02/2012
Case Number:	74-86-2
Name:	ACETYLENE GAS
Other Information:	Not reported
Material Waste:	Material
Hazardous Categories 1:	FIRE
Hazardous Categories 2:	PRESSURE RELEASE
Facility Id:	207189
Update Date:	11/02/2012
Case Number:	MIXED
Name:	ARGON 75%/ CARBON DIOXIDE 25%
Other Information:	Not reported
Material Waste:	Material
Hazardous Categories 1:	PRESSURE RELEASE
Hazardous Categories 2:	ACUTE
Facility Id:	207189
Update Date:	11/02/2012
Case Number:	Not reported
Name:	WASTE 221 WASTE OIL & MIXED OIL
Other Information:	USED OIL
Material Waste:	Waste
Hazardous Categories 1:	Not reported
Hazardous Categories 2:	Not reported
Facility Id:	207189
Update Date:	11/02/2012
Case Number:	Not reported
Name:	WASTE 342 ORGANIC LIQUIDS W/METALS
Other Information:	USED COOLANT
Material Waste:	Waste
Hazardous Categories 1:	Not reported
Hazardous Categories 2:	Not reported
Facility Id:	207189
Update Date:	11/02/2012
Case Number:	Not reported
Name:	WASTE 461 PAINT SLUDGE
Other Information:	PAINT RELATED WASTE
Material Waste:	Waste
Hazardous Categories 1:	Not reported
Hazardous Categories 2:	Not reported

MAP FINDINGS

Map ID  
 Direction  
 Distance  
 Distance (ft.)Site

EDR ID Number

Database(s) EPA ID Number

**QUALTECH AUTO COLLISION & REPAIR CTR INC (Continued)**

**S103661018**

Facility Id: 207189  
 Update Date: 11/02/2012  
 Case Number: 7782-44-7  
 Name: OXYGEN GAS  
 Other Information: Not reported  
 Material Waste: Material  
 Hazardous Categories 1: PRESSURE RELEASE  
 Hazardous Categories 2: ACUTE

Facility Id: 207189  
 Update Date: 11/02/2012  
 Case Number: Not reported  
 Name: WASTE 888 USED OIL FILTERS  
 Other Information: DRAINED  
 Material Waste: Waste  
 Hazardous Categories 1: Not reported  
 Hazardous Categories 2: Not reported

Facility Id: 207189  
 Update Date: 11/02/2012  
 Case Number: 107-21-1  
 Name: ETHYLENE GLYCOL  
 Other Information: ANTIFREEZE  
 Material Waste: Material  
 Hazardous Categories 1: ACUTE  
 Hazardous Categories 2: Not reported

Facility Id: 207189  
 Update Date: 11/02/2012  
 Case Number: 8002-05-9  
 Name: OILS, LUBRICATING  
 Other Information: Not reported  
 Material Waste: Material  
 Hazardous Categories 1: FIRE  
 Hazardous Categories 2: CHRONIC

Facility Id: 207189  
 Update Date: 11/02/2012  
 Case Number: Not reported  
 Name: WASTE 181 INORGANIC SOLID WASTE (OTHER)  
 Other Information: PAINT BOOTH FILTERS  
 Material Waste: Waste  
 Hazardous Categories 1: Not reported  
 Hazardous Categories 2: Not reported

Violations Active Permits:

Facility Id: 207189  
 Update Date: 11/02/2012  
 Inspection Date: 07/20/2010  
 Violation Code: 6HV0135  
 Violation: MANIFESTS/RECEIPTS FOR 3 YEARS NOT ONSIT  
 Violation Citation: Hazardous waste manifests/receipts for 3 years are not maintained onsite to document proper disposal of hazardous waste. CCR 66262.40(a) & 25160.2(b)(3)  
 Activity: ACTIVE

Facility Id: 207189

MAP FINDINGS

Map ID  
 Direction  
 Distance  
 Distance (ft.)Site

EDR ID Number  
 EPA ID Number

Database(s)

**QUALTECH AUTO COLLISION & REPAIR CTR INC (Continued)**

**S103661018**

Update Date: 11/02/2012  
 Inspection Date: 08/30/2006  
 Violation Code: 6HV1002  
 Violation: HMBP NOT ESTABLISHED/IMPLEMENTED.  
 Violation Citation: Hazardous materials handler has not established/implemented a business plan. HSC 25503.5(a)  
 Activity: ACTIVE

Facility Id: 207189  
 Update Date: 11/02/2012  
 Inspection Date: 07/20/2010  
 Violation Code: 6HV0219  
 Violation: OIL/FUEL NOT SEGREGATED FROM FILTERS  
 Violation Citation: Failed to properly segregate used oil &/or fuel drained from filters. 66266.130(c)(6) or 25250.22(b)(4)  
 Activity: ACTIVE

Facility Id: 207189  
 Update Date: 11/02/2012  
 Inspection Date: 05/21/2008  
 Violation Code: 6HV0407  
 Violation: EMPLOYEE TRAINING NOT ADEQUATE  
 Violation Citation: Employee training program for small quantity generator of hazardous waste is inadequate. CFR 262.34(d)(5)(iii)  
 Activity: ACTIVE

Facility Id: 207189  
 Update Date: 11/02/2012  
 Inspection Date: 05/21/2008  
 Violation Code: 6HV1015  
 Violation: EMPLOYEE TRAINING NOT ADEQUATE  
 Violation Citation: Did not have adequate employee training program 2732 &/or 25504( c)  
 Activity: ACTIVE

Facility Id: 207189  
 Update Date: 11/02/2012  
 Inspection Date: 07/20/2010  
 Violation Code: 6HV0225  
 Violation: ACCUMULATED HW>180 OR >270 DAYS  
 Violation Citation: Accumulated waste too long (>180 or 270 days). 66262.34(d), CFR 262.34(e)&(f), &/or 25201(a) [>90 days for AHW waste]  
 Activity: ACTIVE

Facility Id: 207189  
 Update Date: 11/02/2012  
 Inspection Date: 05/21/2008  
 Violation Code: 6HV0227  
 Violation: HAZWASTE TANK/CONTAINER W/O LABEL/DATE  
 Violation Citation: Failed to properly label/date hazardous waste container &/or tank. 66262.34(f)  
 Activity: ACTIVE

Facility Id: 207189  
 Update Date: 11/02/2012  
 Inspection Date: 05/21/2008  
 Violation Code: 6HV0234  
 Violation: FACILITY NOT OPERATED TO MINIM. RELEASE

MAP FINDINGS

Map ID  
 Direction  
 Distance  
 Distance (ft.)Site

EDR ID Number  
 EPA ID Number

Database(s)

**QUALTECH AUTO COLLISION & REPAIR CTR INC (Continued)**

**S103661018**

Violation Citation: Did not maintain &/or operate facility to prevent release or fire. CFR  
 265.31  
 Activity: ACTIVE

**SAN DIEGO CO. SAM:**

Case Number: H05236-001  
 Agency: DEH Site Assessment & Mitigation  
**Funding: LOP - Federal Fund**  
 Facility Type: Drinking Water Aquifer Impacted  
 Facility Status: Closed Case  
 Date: 12/7/2005  
 Date Began: 12/12/1996

32

**FUJI TRUCOLOR, INC. - SAN DIEGO**  
**4782 ALVARADO CANYON ROAD**  
**SAN DIEGO, CA 92120**

**CA SLIC S108087025**  
**CA ENVIROSTOR N/A**  
**CA SAN DIEGO CO. SAM**

**SLIC:**

Region: STATE  
**Facility Status: Completed - Case Closed**  
 Status Date: 07/25/2006  
 Global Id: T06019789686  
 Lead Agency: SAN DIEGO COUNTY LOP  
 Lead Agency Case Number: H00039-001  
 Latitude: 32.781475  
 Longitude: -117.092374  
 Case Type: Cleanup Program Site  
 Case Worker: Not reported  
 Local Agency: Not reported  
 RB Case Number: Not reported  
 File Location: Local Agency  
 Potential Media Affected: Soil  
 Potential Contaminants of Concern: Not reported  
 Site History: Not reported

[Click here to access the California GeoTracker records for this facility:](#)

**ENVIROSTOR:**

Facility ID: 71003322  
 Status: Inactive - Needs Evaluation  
 Status Date: Not reported  
 Site Code: Not reported  
 Site Type: Tiered Permit  
 Site Type Detailed: Tiered Permit  
 Acres: Not reported  
 NPL: NO  
 Regulatory Agencies: NONE SPECIFIED  
 Lead Agency: NONE SPECIFIED  
 Program Manager: Not reported  
 Supervisor: Not reported  
 Division Branch: Cleanup Cypress  
 Assembly: 79  
 Senate: 39  
 Special Program: Not reported  
 Restricted Use: NO  
 Site Mgmt Req: NONE SPECIFIED

MAP FINDINGS

Map ID  
 Direction  
 Distance  
 Distance (ft.)Site

EDR ID Number  
 EPA ID Number

Database(s)

**FUJI TRUCOLOR, INC. - SAN DIEGO (Continued)**

**S108087025**

Funding: Not reported  
 Latitude: 32.78091  
 Longitude: -117.0922  
 APN: NONE SPECIFIED  
 Past Use: NONE SPECIFIED  
 Potential COC: NONE SPECIFIED  
 Confirmed COC: NONE SPECIFIED  
 Potential Description: NONE SPECIFIED  
 Alias Name: CAL000115870  
 Alias Type: EPA Identification Number  
 Alias Name: 71003322  
 Alias Type: Envirostor ID Number

Completed Info:

Completed Area Name: Not reported  
 Completed Sub Area Name: Not reported  
 Completed Document Type: Not reported  
 Completed Date: Not reported  
 Comments: Not reported

Future Area Name: Not reported  
 Future Sub Area Name: Not reported  
 Future Document Type: Not reported  
 Future Due Date: Not reported  
 Schedule Area Name: Not reported  
 Schedule Sub Area Name: Not reported  
 Schedule Document Type: Not reported  
 Schedule Due Date: Not reported  
 Schedule Revised Date: Not reported

SAN DIEGO CO. SAM:

Case Number: H00039-001  
 Agency: DEH Site Assessment & Mitigation  
**Funding: Private - VAP**  
 Facility Type: Soils Only  
 Facility Status: Closed Case  
 Date: 7/25/2006  
 Date Began: Not reported

33

**2042 CRANDALL DR  
 SAN DIEGO, CA 92111**

EDR US Hist Auto Stat 1015311658  
 N/A

EDR Historical Auto Stations:

Name: PROTECH AUTO SERVICE & REPAIR  
 Year: 2005  
 Address: 2042 CRANDALL DR



MAP FINDINGS

Map ID  
 Direction  
 Distance  
 Distance (ft.)Site

EDR ID Number  
 EPA ID Number

Database(s)

34

**8235 HARTON PL  
 SAN DIEGO, CA 92123**

EDR US Hist Auto Stat

1015648555  
 N/A

EDR Historical Auto Stations:

Name: TOTAL BRAKES  
 Year: 2002  
 Address: 8235 HARTON PL

35

**STEVE KIMES CHEVRON INC  
 7698 FRIARS RD  
 SAN DIEGO, CA**

CA RGA LUST

S114696056  
 N/A

RGA LUST:

2004 STEVE KIMES CHEVRON INC 7698 FRIARS RD  
 2003 STEVE KIMES CHEVRON INC 7698 FRIARS RD

35

**CHEVRON PRODUCTS COMPANY #90091  
 7698 FRIARS RD  
 SAN DIEGO, CA 92108**

CA HAZNET

S113101675  
 N/A

HAZNET:

envid: S113101675  
 Year: 2002  
 GEPAID: CAL000195265  
 Contact: KATHY NORRIS -COMPLIANCE MA  
 Telephone: 9258425931  
 Mailing Name: Not reported  
 Mailing Address: PO BOX 6004  
 Mailing City,St,Zip: SAN RAMON, CA 945830000  
 Gen County: Not reported  
 TSD EPA ID: CAD008302903  
 TSD County: Not reported  
 Waste Category: Aqueous solution with total organic residues less than 10 percent  
 Disposal Method: Recycler  
 Tons: 0.2  
 Facility County: San Diego

envid: S113101675  
 Year: 2000  
 GEPAID: CAL000195265  
 Contact: KATHY NORRIS -COMPLIANCE MA  
 Telephone: 9258425931  
 Mailing Name: Not reported  
 Mailing Address: PO BOX 6004  
 Mailing City,St,Zip: SAN RAMON, CA 945830000  
 Gen County: Not reported  
 TSD EPA ID: CAD050806850  
 TSD County: Not reported  
 Waste Category: Other organic solids  
 Disposal Method: Transfer Station  
 Tons: 0.05  
 Facility County: San Diego

envid: S113101675

MAP FINDINGS

Map ID  
 Direction  
 Distance  
 Distance (ft.)Site

EDR ID Number  
 EPA ID Number

Database(s)

**CHEVRON PRODUCTS COMPANY #90091 (Continued)**

**S113101675**

Year: 2000  
 GEPAID: CAL000195265  
 Contact: KATHY NORRIS -COMPLIANCE MA  
 Telephone: 9258425931  
 Mailing Name: Not reported  
 Mailing Address: PO BOX 6004  
 Mailing City,St,Zip: SAN RAMON, CA 945830000  
 Gen County: Not reported  
 TSD EPA ID: CAD099452708  
 TSD County: Not reported  
 Waste Category: Oil/water separation sludge  
 Disposal Method: Transfer Station  
 Tons: 0.3  
 Facility County: San Diego

envid: S113101675  
 Year: 1999  
 GEPAID: CAL000195265  
 Contact: CHEVRON PRODUCTS COMPANY  
 Telephone: 9258425931  
 Mailing Name: Not reported  
 Mailing Address: PO BOX 6004  
 Mailing City,St,Zip: SAN RAMON, CA 945830000  
 Gen County: Not reported  
 TSD EPA ID: CAD099452708  
 TSD County: Not reported  
 Waste Category: Oil/water separation sludge  
 Disposal Method: Recycler  
 Tons: .3044  
 Facility County: San Diego

35

**HAZARD CENTER CHEVRON  
 7698 FRIARS RD  
 SAN DIEGO, CA 92108**

**CA UST  
 CA San Diego Co. HMMD  
 CA SAN DIEGO CO. SAM**

**U003789446  
 N/A**

UST:  
 Facility ID: H13338  
 Permitting Agency: SAN DIEGO COUNTY  
 Latitude: 32.7738388  
 Longitude: -117.1564568

SAN DIEGO CO. HMMD:  
 Facility Id: 113338  
 Business Type: 6HK29  
 EPA Id Number: CAL000195265  
 APN: 438-011-01-00  
 Last HMMD Inspection: 05/10/2004  
 Permit Status: CHNG  
 Permit Expiration: 05/31/2004  
 Facility Owner: WILLIAM O. GILLEY ENT., INC.  
 Facility Address: 7698 FRIARS RD  
 Facility City: SAN DIEGO  
 Facility State: CA  
 Facility Zip: 92108  
 UST Owner: CHEVRON USA INC  
 Handle Regulated Hazmat: Y  
 Own Or Operate UST: Y

MAP FINDINGS

Map ID  
 Direction  
 Distance  
 Distance (ft.)Site

EDR ID Number  
 EPA ID Number

Database(s)

**HAZARD CENTER CHEVRON (Continued)**

**U003789446**

Subject To APSA: Not reported  
 Generate Haz Waste: Y  
 Treat Haz Waste: Not reported  
 Generate Medical Waste: Not reported

UST:

UST Name: UNDERGROUND TANK 113338 T001  
 Last Update: 2012-11-02 14:17:38  
 Permit Number: 113338  
 Tank Type: SINGLE WALL  
 Additional Id: 1 DIESEL  
 Capacity Gallons: 10000  
 UST Contents: DIESEL  
 Other Content Info: DIESEL  
 Reg Status: REMOVED  
 Remove Close Date: 1993-09-11 00:00:00  
 Year Installed: 1983-01-01 00:00:00  
 Pipe Type: LINED TRENCH  
 Delivery System: PRESSURE  
 Monitor Code: 05  
 UST Monitor Method: SW TANK DW PIPE W/ POS SHUTOFF-ALARM ON LLD W/ SIRS:SIR ANALY MONTHLY, TANK TEST BIENNIALY, PIPE TEST ANN 0.1 G/HR OR MO 0.2 G/HR

UST Name: UNDERGROUND TANK 113338 T002  
 Last Update: 2012-11-02 14:17:38  
 Permit Number: 113338  
 Tank Type: SINGLE WALL  
 Additional Id: 2 REGULAR LEADED  
 Capacity Gallons: 5000  
 UST Contents: LEADED  
 Other Content Info: LEADED  
 Reg Status: REMOVED  
 Remove Close Date: 1993-09-11 00:00:00  
 Year Installed: 1975-01-01 00:00:00  
 Pipe Type: LINED TRENCH  
 Delivery System: PRESSURE  
 Monitor Code: 05  
 UST Monitor Method: SW TANK DW PIPE W/ POS SHUTOFF-ALARM ON LLD W/ SIRS:SIR ANALY MONTHLY, TANK TEST BIENNIALY, PIPE TEST ANN 0.1 G/HR OR MO 0.2 G/HR

UST Name: UNDERGROUND TANK 113338 T003  
 Last Update: 2012-11-02 14:17:38  
 Permit Number: 113338  
 Tank Type: SINGLE WALL  
 Additional Id: 3 UNLEADED  
 Capacity Gallons: 10000  
 UST Contents: REGULAR UNLEADED  
 Other Content Info: REGULAR UNLEADED  
 Reg Status: REMOVED  
 Remove Close Date: 1993-09-11 00:00:00  
 Year Installed: 1975-01-01 00:00:00  
 Pipe Type: LINED TRENCH  
 Delivery System: PRESSURE  
 Monitor Code: 05  
 UST Monitor Method: SW TANK DW PIPE W/ POS SHUTOFF-ALARM ON LLD W/ SIRS:SIR ANALY MONTHLY, TANK TEST BIENNIALY, PIPE TEST ANN 0.1 G/HR OR MO 0.2 G/HR

UST Name: UNDERGROUND TANK 113338 T004

MAP FINDINGS

Map ID  
 Direction  
 Distance  
 Distance (ft.)Site

EDR ID Number

Database(s) EPA ID Number

**HAZARD CENTER CHEVRON (Continued)**

**U003789446**

Last Update: 2012-11-02 14:17:38  
 Permit Number: 113338  
 Tank Type: SINGLE WALL  
 Additional Id: 4 PREMIUM LEADED  
 Capacity Gallons: 10000  
 UST Contents: PREMIUM UNLEADED  
 Other Content Info: PREMIUM UNLEADED  
 Reg Status: REMOVED  
 Remove Close Date: 1993-09-11 00:00:00  
 Year Installed: 1975-01-01 00:00:00  
 Pipe Type: LINED TRENCH  
 Delivery System: PRESSURE  
 Monitor Code: 05  
 UST Monitor Method: SW TANK DW PIPE W/ POS SHUTOFF-ALARM ON LLD W/ SIRS:SIR ANALY MONTHLY, TANK TEST BIENNIALY, PIPE TEST ANN 0.1 G/HR OR MO 0.2 G/HR

UST Name: UNDERGROUND TANK 113338 T005  
 Last Update: 2012-11-02 14:17:38  
 Permit Number: 113338  
 Tank Type: SINGLE WALL  
 Additional Id: 5  
 Capacity Gallons: 1000  
 UST Contents: Not reported  
 Other Content Info: WASTE OIL  
 Reg Status: REMOVED  
 Remove Close Date: 1993-09-11 00:00:00  
 Year Installed: 1975-01-01 00:00:00  
 Pipe Type: Not reported  
 Delivery System: Not reported  
 Monitor Code: 07  
 UST Monitor Method: SW TANK SW PRESSURE PIPE W/RESTRICTIVE LLD W/DAILY RECONCILIATION OR WEEKLY GAUGING: TANK AND PIPE TEST ANNUALLY

UST Name: UNDERGROUND TANK 113338 T006  
 Last Update: 2012-11-02 14:17:38  
 Permit Number: 113338  
 Tank Type: DOUBLE WALL  
 Additional Id: 006 UNLEADED/ RT2209  
 Capacity Gallons: 12000  
 UST Contents: REGULAR UNLEADED  
 Other Content Info: REGULAR UNLEADED  
 Reg Status: ACTIVE  
 Remove Close Date: Not reported  
 Year Installed: 1993-01-01 00:00:00  
 Pipe Type: DOUBLE WALL  
 Delivery System: PRESSURE  
 Monitor Code: 20  
 UST Monitor Method: DW TANK DW PRESSURE PIPE W/ SHUT OFF AND ALARM ON LINE LEAK DETECTOR: INTERSTITIAL.

UST Name: UNDERGROUND TANK 113338 T007  
 Last Update: 2012-11-02 14:17:38  
 Permit Number: 113338  
 Tank Type: DOUBLE WALL  
 Additional Id: 007 UNLEADED/ RT2209  
 Capacity Gallons: 12000  
 UST Contents: MIDGRADE UNLEADED

MAP FINDINGS

Map ID  
 Direction  
 Distance  
 Distance (ft.)Site

EDR ID Number  
 EPA ID Number

Database(s)

**HAZARD CENTER CHEVRON (Continued)**

**U003789446**

Other Content Info: MIDGRADE UNLEADED  
 Reg Status: ACTIVE  
 Remove Close Date: Not reported  
 Year Installed: 1993-01-01 00:00:00  
 Pipe Type: DOUBLE WALL  
 Delivery System: PRESSURE  
 Monitor Code: 20  
 UST Monitor Method: DW TANK DW PRESSURE PIPE W/ SHUT OFF AND ALARM ON LINE LEAK DETECTOR: INTERSTITIAL.

UST Name: UNDERGROUND TANK 113338 T008  
 Last Update: 2012-11-02 14:17:38  
 Permit Number: 113338  
 Tank Type: DOUBLE WALL  
 Additional Id: 008 UNLEADED/ RT2209  
 Capacity Gallons: 12000  
 UST Contents: PREMIUM UNLEADED  
 Other Content Info: PREMIUM UNLEADED  
 Reg Status: ACTIVE  
 Remove Close Date: Not reported  
 Year Installed: 1993-01-01 00:00:00  
 Pipe Type: DOUBLE WALL  
 Delivery System: PRESSURE  
 Monitor Code: 20  
 UST Monitor Method: DW TANK DW PRESSURE PIPE W/ SHUT OFF AND ALARM ON LINE LEAK DETECTOR: INTERSTITIAL.

UST Name: UNDERGROUND TANK 113338 T009  
 Last Update: 2012-11-02 14:17:38  
 Permit Number: 113338  
 Tank Type: DOUBLE WALL  
 Additional Id: 009  
 Capacity Gallons: 1000  
 UST Contents: Not reported  
 Other Content Info: WASTE OIL  
 Reg Status: ACTIVE  
 Remove Close Date: Not reported  
 Year Installed: 1993-01-01 00:00:00  
 Pipe Type: Not reported  
 Delivery System: Not reported  
 Monitor Code: 21  
 UST Monitor Method: DW TANK DW SUCTION AND/ OR GRAVITY PIPING WITH INTERSTITIAL MONITORS: INTERSTITIAL.

**SAN DIEGO CO. SAM:**

Case Number: H13338-001  
 Agency: DEH Site Assessment & Mitigation  
**Funding:** **Non Billable**  
 Facility Type: Failed Integrity Test  
 Facility Status: Closed Case  
 Date: 10/7/1988  
 Date Began: 10/28/1987

Case Number: H13338-002  
 Agency: DEH Site Assessment & Mitigation  
**Funding:** **Private - VAP**

MAP FINDINGS

Map ID  
 Direction  
 Distance  
 Distance (ft.)Site

EDR ID Number  
 EPA ID Number

Database(s)

**HAZARD CENTER CHEVRON (Continued)**

**U003789446**

Facility Type: Drinking Water Aquifer Impacted  
 Facility Status: Closed Case  
 Date: 2/11/1994  
 Date Began: 2/11/1994

Case Number: H13338-003  
 Agency: DEH Site Assessment & Mitigation  
**Funding: LOP - State Fund**  
 Facility Type: Drinking Water Aquifer Impacted  
 Facility Status: Closed Case  
 Date: 11/8/2007  
 Date Began: 11/10/1993

**35 CHEVRON USA PRODUCTS (9-0091)  
 7698 FRIARS RD  
 SAN DIEGO, CA**

**CA RGA LUST S114599848  
 N/A**

RGA LUST:

2002	CHEVRON USA PRODUCTS (9-0091)	7698 FRIARS RD
2001	CHEVRON USA PRODUCTS (9-0091)	7698 FRIARS RD
2000	CHEVRON USA PRODUCTS (9-0091)	7698 FRIARS RD
1998	CHEVRON USA PRODUCTS (9-0091)	7698 FRIARS RD
1997	CHEVRON USA PRODUCTS (9-0091)	7698 FRIARS RD
1996	CHEVRON USA PRODUCTS (9-0091)	7698 FRIARS RD
1995	CHEVRON USA PRODUCTS (9-0091)	7698 FRIARS RD
1994	CHEVRON USA PRODUCTS (9-0091)	7698 FRIARS RD

**35 HAZARD CENTER CHEVRON  
 7698 FRIARS RD  
 SAN DIEGO, CA**

**CA RGA LUST S114631385  
 N/A**

RGA LUST:

2012	HAZARD CENTER CHEVRON	7698 FRIARS RD
2011	HAZARD CENTER CHEVRON	7698 FRIARS RD
2010	HAZARD CENTER CHEVRON	7698 FRIARS RD
2009	HAZARD CENTER CHEVRON	7698 FRIARS RD
2008	HAZARD CENTER CHEVRON	7698 FRIARS RD
2007	HAZARD CENTER CHEVRON	7698 FRIARS RD
2007	HAZARD CENTER CHEVRON	7698 FRIARS RD
2007	HAZARD CENTER CHEVRON	7698 FRIARS RD
2006	HAZARD CENTER CHEVRON	7698 FRIARS RD
2005	HAZARD CENTER CHEVRON	7698 FRIARS RD

**35 CHEVRON STA NO 90091  
 7698 FRIARS RD  
 SAN DIEGO, CA 92108**

**RCRA NonGen / NLR 1005904467  
 CAR000122986**

RCRA NonGen / NLR:

Date form received by agency: 03/13/2013  
 Facility name: CHEVRON STA NO 90091  
 Facility address: 7698 FRIARS RD  
 SAN DIEGO, CA 92108  
 EPA ID: CAR000122986  
 Mailing address: PO BOX 6004  
 SAN RAMON, CA 94583

MAP FINDINGS

Map ID  
 Direction  
 Distance  
 Distance (ft.)Site

EDR ID Number

Database(s) EPA ID Number

**CHEVRON STA NO 90091 (Continued)**

**1005904467**

Contact: KATHY NORRIS SLUSHER  
 Contact address: PO BOX 6004  
 SAN RAMON, CA 94583  
 Contact country: US  
 Contact telephone: 877-386-6044  
 Contact email: NAWTDESK@CHEVRON.COM  
 EPA Region: 09  
 Classification: Non-Generator  
 Description: Handler: Non-Generators do not presently generate hazardous waste

**Owner/Operator Summary:**

Owner/operator name: CHEVRON USA  
 Owner/operator address: PO BOX 6004  
 SAN RAMON, CA 94583  
 Owner/operator country: US  
 Owner/operator telephone: 877-386-6044  
 Legal status: Private  
 Owner/Operator Type: Owner  
 Owner/Op start date: 07/01/2003  
 Owner/Op end date: Not reported

Owner/operator name: KATHY NORRIS SLUSHER  
 Owner/operator address: Not reported  
 Not reported

Owner/operator country: US  
 Owner/operator telephone: Not reported  
 Legal status: Private  
 Owner/Operator Type: Operator  
 Owner/Op start date: 07/01/2003  
 Owner/Op end date: Not reported

**Handler Activities Summary:**

U.S. importer of hazardous waste: No  
 Mixed waste (haz. and radioactive): No  
 Recycler of hazardous waste: No  
 Transporter of hazardous waste: No  
 Treater, storer or disposer of HW: No  
 Underground injection activity: No  
 On-site burner exemption: No  
 Furnace exemption: No  
 Used oil fuel burner: No  
 Used oil processor: No  
 User oil refiner: No  
 Used oil fuel marketer to burner: No  
 Used oil Specification marketer: No  
 Used oil transfer facility: No  
 Used oil transporter: No

**Historical Generators:**

Date form received by agency: 02/23/2004  
 Site name: CHEVRON 90091  
 Classification: Small Quantity Generator

Date form received by agency: 02/23/2004  
 Site name: CHEVRON 90091  
 Classification: Large Quantity Generator

MAP FINDINGS

Map ID  
 Direction  
 Distance  
 Distance (ft.)Site

EDR ID Number  
 EPA ID Number

Database(s)

**CHEVRON STA NO 90091 (Continued)**

**1005904467**

. Waste code: D001  
 . Waste name: IGNITABLE WASTE

Date form received by agency: 05/16/2002  
 Site name: CHEVRON STATION NO 90091  
 Classification: Small Quantity Generator

. Waste code: D001  
 . Waste name: IGNITABLE WASTE

. Waste code: D018  
 . Waste name: BENZENE

Violation Status: No violations found

35

**CHEVRON / FRIARS RD  
 7698 FRIARS RD  
 SAN DIEGO, CA 92108**

**CA HIST CORTESE  
 CA LUST  
 CA SLIC  
 CA SWEEPS UST  
 CA San Diego Co. HMMD  
 CA EMI**

**S101301996  
 N/A**

HIST CORTESE:  
 Region: CORTESE  
 Facility County Code: 37  
 Reg By: LTNKA  
 Reg Id: 9UT2612

LUST:  
 Region: STATE  
 Global Id: T0607301364  
 Latitude: 32.772733747  
 Longitude: -117.1577354  
 Case Type: LUST Cleanup Site  
 Status: Completed - Case Closed  
 Status Date: 11/08/2007  
 Lead Agency: SAN DIEGO COUNTY LOP  
 Case Worker: KH  
 Local Agency: SAN DIEGO COUNTY LOP  
 RB Case Number: 9UT2612  
 LOC Case Number: H13338-003  
 File Location: Local Agency  
 Potential Media Affect: Aquifer used for drinking water supply  
 Potential Contaminants of Concern: Gasoline  
 Site History: Not reported

Click here to access the California GeoTracker records for this facility:

Contact:  
 Global Id: T0607301364  
 Contact Type: Local Agency Caseworker  
 Contact Name: KEVIN HEATON  
 Organization Name: SAN DIEGO COUNTY LOP  
 Address: P.O. Box 129261  
 City: San Diego  
 Email: kevin.heaton@sdcounty.ca.gov  
 Phone Number: Not reported



MAP FINDINGS

Map ID  
 Direction  
 Distance  
 Distance (ft.)Site

EDR ID Number  
 EPA ID Number

Database(s)

**CHEVRON / FRIARS RD (Continued)**

**S101301996**

Status History:

Global Id: T0607301364  
 Status: Completed - Case Closed  
 Status Date: 11/08/2007

Global Id: T0607301364  
 Status: Open - Case Begin Date  
 Status Date: 11/10/1993

Regulatory Activities:

Global Id: T0607301364  
 Action Type: Other  
 Date: 11/10/1993  
 Action: Leak Began

Global Id: T0607301364  
 Action Type: Other  
 Date: 11/10/1993  
 Action: Leak Discovery

Global Id: T0607301364  
 Action Type: Other  
 Date: 11/10/1993  
 Action: Leak Stopped

Global Id: T0607301364  
 Action Type: ENFORCEMENT  
 Date: 11/18/1993  
 Action: Notice of Responsibility

Global Id: T0607301364  
 Action Type: Other  
 Date: 11/10/1993  
 Action: Leak Reported

LUST REG 9:

Region: 9  
 Status: Preliminary site assessment underway  
 Case Number: 9UT2612  
 Local Case: H13338-003  
 Substance: Gasoline  
 Qty Leaked: Not reported  
 Abate Method: Not reported  
 Local Agency: San Diego  
 How Found: Tank Closure  
 How Stopped: Not reported  
 Source: Unknown  
 Cause: Unknown  
 Lead Agency: Local Agency  
 Case Type: Soil only  
 Date Found: 11/10/1993  
 Date Stopped: 11/10/1993  
 Confirm Date: 11/10/1993  
 Submit Workplan: Not reported  
 Prelim Assess: 11/18/1993

MAP FINDINGS

Map ID  
 Direction  
 Distance  
 Distance (ft.)Site

EDR ID Number  
 EPA ID Number

Database(s)

**CHEVRON / FRIARS RD (Continued)**

**S101301996**

Desc Pollution: Not reported  
 Remed Plan: / /  
 Remed Action: Not reported  
 Began Monitor: Not reported  
 Release Date: 11/18/1993  
 Enforce Date: Not reported  
 Closed Date: Not reported  
 Enforce Type: Not reported  
 Pilot Program: LOP  
 Basin Number: 907.11  
 GW Depth: Not reported  
 Beneficial Use: Municipal groundwater use  
 NPDES Number: Not reported  
 Priority: 2A  
 File Dispn: File discarded, case closed  
 Interim Remedial Actions: No  
 Cleanup and Abatement order Number: Not reported  
 Waste Discharge Requirement Number: Not reported

SLIC:

Region: STATE  
**Facility Status:** **Completed - Case Closed**  
 Status Date: 02/11/1994  
 Global Id: T0608146431  
 Lead Agency: SAN DIEGO COUNTY LOP  
 Lead Agency Case Number: H13338-002  
 Latitude: 32.772802  
 Longitude: -117.158003  
 Case Type: Cleanup Program Site  
 Case Worker: Not reported  
 Local Agency: Not reported  
 RB Case Number: Not reported  
 File Location: Local Agency  
 Potential Media Affected: Not reported  
 Potential Contaminants of Concern: Not reported  
 Site History: Not reported

[Click here to access the California GeoTracker records for this facility:](#)

Region: STATE  
**Facility Status:** **Completed - Case Closed**  
 Status Date: 10/07/1988  
 Global Id: T0608174942  
 Lead Agency: SAN DIEGO COUNTY LOP  
 Lead Agency Case Number: H13338-001  
 Latitude: 32.772802  
 Longitude: -117.158003  
 Case Type: Cleanup Program Site  
 Case Worker: Not reported  
 Local Agency: Not reported  
 RB Case Number: Not reported  
 File Location: Local Agency  
 Potential Media Affected: Not reported  
 Potential Contaminants of Concern: Not reported  
 Site History: Not reported

MAP FINDINGS

Map ID  
 Direction  
 Distance  
 Distance (ft.)Site

EDR ID Number

Database(s) EPA ID Number

**CHEVRON / FRIARS RD (Continued)**

**S101301996**

[Click here to access the California GeoTracker records for this facility:](#)

**SWEEPS UST:**

Status: Active  
 Comp Number: 13338  
 Number: 9  
 Board Of Equalization: 44-022755  
 Referral Date: Not reported  
 Action Date: 06-26-92  
 Created Date: 02-29-88  
 Owner Tank Id: Not reported  
 SWRCB Tank Id: 37-000-013338-000001  
 Tank Status: A  
 Capacity: 10000  
 Active Date: Not reported  
 Tank Use: M.V. FUEL  
 STG: P  
 Content: OTHER  
 Number Of Tanks: 5

Status: Active  
 Comp Number: 13338  
 Number: 9  
 Board Of Equalization: 44-022755  
 Referral Date: Not reported  
 Action Date: 06-26-92  
 Created Date: 02-29-88  
 Owner Tank Id: Not reported  
 SWRCB Tank Id: 37-000-013338-000002  
 Tank Status: A  
 Capacity: 5000  
 Active Date: Not reported  
 Tank Use: M.V. FUEL  
 STG: P  
 Content: LEADED  
 Number Of Tanks: Not reported

Status: Active  
 Comp Number: 13338  
 Number: 9  
 Board Of Equalization: 44-022755  
 Referral Date: Not reported  
 Action Date: 06-26-92  
 Created Date: 02-29-88  
 Owner Tank Id: Not reported  
 SWRCB Tank Id: 37-000-013338-000003  
 Tank Status: A  
 Capacity: 10000  
 Active Date: Not reported  
 Tank Use: M.V. FUEL  
 STG: P  
 Content: REG UNLEADED  
 Number Of Tanks: Not reported

Status: Active  
 Comp Number: 13338

MAP FINDINGS

Map ID  
 Direction  
 Distance  
 Distance (ft.)Site

EDR ID Number  
 EPA ID Number

Database(s)

**CHEVRON / FRIARS RD (Continued)**

**S101301996**

Number: 9  
 Board Of Equalization: 44-022755  
 Referral Date: Not reported  
 Action Date: 06-26-92  
 Created Date: 02-29-88  
 Owner Tank Id: Not reported  
 SWRCB Tank Id: 37-000-013338-000004  
 Tank Status: A  
 Capacity: 10000  
 Active Date: Not reported  
 Tank Use: M.V. FUEL  
 STG: P  
 Content: LEADED  
 Number Of Tanks: Not reported

Status: Active  
 Comp Number: 13338  
 Number: 9  
 Board Of Equalization: 44-022755  
 Referral Date: Not reported  
 Action Date: 06-26-92  
 Created Date: 02-29-88  
 Owner Tank Id: Not reported  
 SWRCB Tank Id: 37-000-013338-000005  
 Tank Status: A  
 Capacity: 1000  
 Active Date: Not reported  
 Tank Use: PETROLEUM  
 STG: W  
 Content: Not reported  
 Number Of Tanks: Not reported

**SAN DIEGO CO. HMMD:**

Facility Id: 203652  
 Business Type: 6HK29  
 EPA Id Number: CAL000235011  
 APN: 438-011-01-00  
 Last HMMD Inspection: 03/05/2012  
 Permit Status: OPEN  
 Permit Expiration: 06/30/2013  
 Facility Owner: TRAVIS GILLEY  
 Facility Address: 7698 FRIARS RD  
 Facility City: SAN DIEGO  
 Facility State: CA  
 Facility Zip: 92108  
 UST Owner: RE HAZARD CONTRACTING CO.  
 Handle Regulated Hazmat: Not reported  
 Own Or Operate UST: Not reported  
 Subject To APSA: Not reported  
 Generate Haz Waste: Not reported  
 Treat Haz Waste: Not reported  
 Generate Medical Waste: Not reported

**UST:**

UST Name: UNDERGROUND TANK 113338 T006  
 Last Update: 2012-11-02 14:17:38  
 Permit Number: 203652

MAP FINDINGS

Map ID  
 Direction  
 Distance  
 Distance (ft.)Site

EDR ID Number  
 EPA ID Number

Database(s)

**CHEVRON / FRIARS RD (Continued)**

**S101301996**

Tank Type: DOUBLE WALL  
 Additional Id: 006 UNLEADED/ RT2209, RT3235, RT3852, RT4301,RT570  
 Capacity Gallons: 12000  
 UST Contents: REGULAR UNLEADED  
 Other Content Info: REGULAR UNLEADED  
 Reg Status: ACTIVE  
 Remove Close Date: Not reported  
 Year Installed: 1993-01-01 00:00:00  
 Pipe Type: DOUBLE WALL  
 Delivery System: PRESSURE  
 Monitor Code: 31A  
 UST Monitor Method: DW TANK, DW PRESSURIZED PIPE W/ DRY TANK ANNULAR; POSITIVE SHUT-OFF & FAILSAFE, 3.0LLD; UDC W/ POSITIVE SHUT-OFF

UST Name: UNDERGROUND TANK 113338 T007  
 Last Update: 2012-11-02 14:17:38  
 Permit Number: 203652  
 Tank Type: DOUBLE WALL  
 Additional Id: 007 UNLEADED/ RT2209, RT3235, RT3852, RT4301,RT570  
 Capacity Gallons: 12000  
 UST Contents: REGULAR UNLEADED  
 Other Content Info: REGULAR UNLEADED  
 Reg Status: ACTIVE  
 Remove Close Date: Not reported  
 Year Installed: 1993-01-01 00:00:00  
 Pipe Type: DOUBLE WALL  
 Delivery System: PRESSURE  
 Monitor Code: 31A  
 UST Monitor Method: DW TANK, DW PRESSURIZED PIPE W/ DRY TANK ANNULAR; POSITIVE SHUT-OFF & FAILSAFE, 3.0LLD; UDC W/ POSITIVE SHUT-OFF

UST Name: UNDERGROUND TANK 113338 T008  
 Last Update: 2012-11-02 14:17:38  
 Permit Number: 203652  
 Tank Type: DOUBLE WALL  
 Additional Id: 008 UNLEADED/ RT2209, RT3235, RT3852, RT4301,RT570  
 Capacity Gallons: 12000  
 UST Contents: PREMIUM UNLEADED  
 Other Content Info: PREMIUM UNLEADED  
 Reg Status: ACTIVE  
 Remove Close Date: Not reported  
 Year Installed: 1993-01-01 00:00:00  
 Pipe Type: DOUBLE WALL  
 Delivery System: PRESSURE  
 Monitor Code: 31A  
 UST Monitor Method: DW TANK, DW PRESSURIZED PIPE W/ DRY TANK ANNULAR; POSITIVE SHUT-OFF & FAILSAFE, 3.0LLD; UDC W/ POSITIVE SHUT-OFF

UST Name: UNDERGROUND TANK 113338 T009  
 Last Update: 2012-11-02 14:17:38  
 Permit Number: 203652  
 Tank Type: DOUBLE WALL  
 Additional Id: 009, RT5372,RT5707  
 Capacity Gallons: 1000  
 UST Contents: Not reported  
 Other Content Info: WASTE OIL  
 Reg Status: ACTIVE

MAP FINDINGS

Map ID  
 Direction  
 Distance  
 Distance (ft.)Site

EDR ID Number  
 EPA ID Number

Database(s)

**CHEVRON / FRIARS RD (Continued)**

**S101301996**

Remove Close Date: Not reported  
 Year Installed: 1993-01-01 00:00:00  
 Pipe Type: Not reported  
 Delivery System: Not reported  
 Monitor Code: 21  
 UST Monitor Method: DW TANK DW SUCTION AND/ OR GRAVITY PIPING WITH INTERSTITIAL MONITORS: INTERSTITIAL

Active Permits:

Facility Id: 203652  
 Update Date: 11/02/2012  
 Case Number: Not reported  
 Name: WASTE 134 AQUEOUS SOL'N W/LESS 10% ORG  
 Other Information: WATER & FUEL  
 Material Waste: Waste  
 Hazardous Categories 1: Not reported  
 Hazardous Categories 2: Not reported

Facility Id: 203652  
 Update Date: 11/02/2012  
 Case Number: Not reported  
 Name: WASTE 221 WASTE OIL & MIXED OIL  
 Other Information: UNDERGROUND TANK 113338 T009 WASTE OIL  
 Material Waste: Waste  
 Hazardous Categories 1: Not reported  
 Hazardous Categories 2: Not reported

Facility Id: 203652  
 Update Date: 11/02/2012  
 Case Number: Not reported  
 Name: WASTE 444 USED BATTERIES  
 Other Information: INTERSTATE  
 Material Waste: Waste  
 Hazardous Categories 1: Not reported  
 Hazardous Categories 2: Not reported

Facility Id: 203652  
 Update Date: 11/02/2012  
 Case Number: 8006-61-9  
 Name: PREMIUM UNLEADED  
 Other Information: UNDERGROUND TANK 113338 T008  
 Material Waste: Material  
 Hazardous Categories 1: FIRE  
 Hazardous Categories 2: ACUTE

Facility Id: 203652  
 Update Date: 11/02/2012  
 Case Number: Not reported  
 Name: WASTE 132 AQUEOUS SOL'N WITH METALS  
 Other Information: USD ANTIFRZ RCYCLD ONSITE  
 Material Waste: Waste  
 Hazardous Categories 1: Not reported  
 Hazardous Categories 2: Not reported

Facility Id: 203652  
 Update Date: 11/02/2012  
 Case Number: 8006-61-9

MAP FINDINGS

Map ID  
 Direction  
 Distance  
 Distance (ft.)Site

EDR ID Number  
 EPA ID Number

Database(s)

**CHEVRON / FRIARS RD (Continued)**

**S101301996**

Name: REGULAR UNLEADED 87  
 Other Information: UNDERGROUND TANK 113338 T007  
 Material Waste: Material  
 Hazardous Categories 1: FIRE  
 Hazardous Categories 2: ACUTE

Facility Id: 203652  
 Update Date: 11/02/2012  
 Case Number: 8006-61-9  
 Name: REGULAR UNLEADED  
 Other Information: UNDERGROUND TANK 113338 T006  
 Material Waste: Material  
 Hazardous Categories 1: FIRE  
 Hazardous Categories 2: ACUTE

Facility Id: 203652  
 Update Date: 11/02/2012  
 Case Number: Not reported  
 Name: WASTE 888 USED OIL FILTERS  
 Other Information: VORTEX & FUEL FILTERS  
 Material Waste: Waste  
 Hazardous Categories 1: Not reported  
 Hazardous Categories 2: Not reported

Violations Active Permits:

Facility Id: 203652  
 Update Date: 11/02/2012  
 Inspection Date: 03/09/2005  
 Violation Code: 6HV3152  
 Violation: ALL MAINT/MONITOR RECORDS NOT AVAILABLE  
 Violation Citation: All maintenance/monitoring/calibration/ repair records not available.  
 25293; 2712 (b)  
 Activity: ACTIVE

Facility Id: 203652  
 Update Date: 11/02/2012  
 Inspection Date: 03/28/2007  
 Violation Code: 6HV3257  
 Violation: 2NDRY CONTAINMENT NOT LIQUID FREE  
 Violation Citation: Secondary containment system components not liquid free. 2631(d)(4)  
 Activity: ACTIVE

Facility Id: 203652  
 Update Date: 11/02/2012  
 Inspection Date: 03/09/2005  
 Violation Code: 6HV3105  
 Violation: NO CURRENT FINANCIAL RESPONSIBILITY  
 Violation Citation: Current evidence of financial responsibility not available.  
 25292.2(a), 25299.33; 2809  
 Activity: ACTIVE

Facility Id: 203652  
 Update Date: 11/02/2012  
 Inspection Date: 03/29/2006  
 Violation Code: 6HV3105  
 Violation: NO CURRENT FINANCIAL RESPONSIBILITY  
 Violation Citation: Current evidence of financial responsibility not available.

MAP FINDINGS

Map ID  
 Direction  
 Distance  
 Distance (ft.)Site

EDR ID Number

Database(s) EPA ID Number

**CHEVRON / FRIARS RD (Continued)**

**S101301996**

25292.2(a), 25299.33; 2809  
 Activity: ACTIVE

Facility Id: 203652  
 Update Date: 11/02/2012  
 Inspection Date: 03/29/2006  
 Violation Code: 6HV3257  
 Violation: 2NDRY CONTAINMENT NOT LIQUID FREE  
 Violation Citation: Secondary containment system components not liquid free. 2631(d)(4)  
 Activity: ACTIVE

Facility Id: 203652  
 Update Date: 11/02/2012  
 Inspection Date: 03/28/2011  
 Violation Code: 6HV0225  
 Violation: ACCUMULATED HW>180 OR >270 DAYS  
 Violation Citation: Accumulated waste too long (>180 or 270 days). 66262.34(d), CFR 262.34(e)&(f), &/or 25201(a) [>90 days for AHW waste]  
 Activity: ACTIVE

Facility Id: 203652  
 Update Date: 11/02/2012  
 Inspection Date: 03/05/2012  
 Violation Code: 6HV3251  
 Violation: MONITOR IN ALARM AT START OF INSPECTION  
 Violation Citation: Monitor in alarm at beginning of inspection. Alarm not investigated, recorded or reported. 2632 (c)(2)(B), 2650(e)(3)&(4), 2630(d)  
 Activity: ACTIVE

Facility Id: 203652  
 Update Date: 11/02/2012  
 Inspection Date: 03/29/2006  
 Violation Code: 6HV3262  
 Violation: SEC CONT PIPING DRAINAGE OBSTRUCTED  
 Violation Citation: Secondary containment piping obstructed preventing drainage to sump. 2632  
 Activity: ACTIVE

Facility Id: 203652  
 Update Date: 11/02/2012  
 Inspection Date: 03/05/2012  
 Violation Code: 6HV0227  
 Violation: HAZWASTE TANK/CONTAINER W/O LABEL/DATE  
 Violation Citation: Failed to properly label/date hazardous waste container &/or tank. 66262.34(f)  
 Activity: ACTIVE

Facility Id: 203652  
 Update Date: 11/02/2012  
 Inspection Date: 03/09/2005  
 Violation Code: 6HV3114  
 Violation: 2NDRY CONT TEST NOT DONE/SENT TO CUPA  
 Violation Citation: Secondary containment testing not done at 6/36 months and/or not sent to CUPA within 30 days. 25284.1; 2637(a)&(e)  
 Activity: ACTIVE

Facility Id: 203652



MAP FINDINGS

Map ID  
 Direction  
 Distance  
 Distance (ft.)Site

EDR ID Number

Database(s) EPA ID Number

**CHEVRON / FRIARS RD (Continued)**

**S101301996**

Update Date: 11/02/2012  
 Inspection Date: 03/09/2005  
 Violation Code: 6HV3253  
 Violation: STICKER/TAG NOT AFFIXED TO MONIT. EQUIP.  
 Violation Citation: Sticker/tag not affixed to monitoring equipment at certification.  
 2637(b)(5)  
 Activity: ACTIVE

Facility Id: 203652  
 Update Date: 11/02/2012  
 Inspection Date: 03/29/2006  
 Violation Code: 6HV3192  
 Violation: NO D.O INSPECTION/INCOMPL;NO REPORTS  
 Violation Citation: Designated Operator monthly inspection not conducted or incomplete; or  
 DO inspection reports not onsite 2715 (c)(d)(e)  
 Activity: ACTIVE

Facility Id: 203652  
 Update Date: 11/02/2012  
 Inspection Date: 03/28/2011  
 Violation Code: 6HV0228  
 Violation: CONTAINER NOT KEPT CLOSED  
 Violation Citation: Failed to keep container closed. CFR 265.173  
 Activity: ACTIVE

Facility Id: 203652  
 Update Date: 11/02/2012  
 Inspection Date: 03/09/2005  
 Violation Code: 6HV3257  
 Violation: 2NDRY CONTAINMENT NOT LIQUID FREE  
 Violation Citation: Secondary containment system components not liquid free. 2631(d)(4)  
 Activity: ACTIVE

Facility Id: 203652  
 Update Date: 11/02/2012  
 Inspection Date: 03/09/2005  
 Violation Code: 6HV0401  
 Violation: TRAINING RECORDS UNAVAILABLE  
 Violation Citation: Personnel training records are not maintained to document compliance  
 with requirements for current and former employees. CCR  
 66265.16(d)&(e)  
 Activity: ACTIVE

Facility Id: 203652  
 Update Date: 11/02/2012  
 Inspection Date: 03/09/2005  
 Violation Code: 6HV3255  
 Violation: SPILL CONTAIN. NOT DRY/IN GOOD CONDITION  
 Violation Citation: Spill container is not in good condition and/or liquid free.  
 2635(b)(1), 2636(a)(1)  
 Activity: ACTIVE

Facility Id: 203652  
 Update Date: 11/02/2012  
 Inspection Date: 03/29/2006  
 Violation Code: 6HV3258  
 Violation: SENSORS NOT AT LOW POINT OR ADEQUATELY

MAP FINDINGS

Map ID  
 Direction  
 Distance  
 Distance (ft.)Site

EDR ID Number  
 EPA ID Number

Database(s)

**CHEVRON / FRIARS RD (Continued)**

**S101301996**

Violation Citation: Sensors not placed adequately and/or at low point in sumps. 2641(a), 25291(a)(7)(C)  
 Activity: ACTIVE

Facility Id: 203652  
 Update Date: 11/02/2012  
 Inspection Date: 03/09/2005  
 Violation Code: 6HV3258  
 Violation: SENSORS NOT AT LOW POINT OR ADEQUATELY  
 Violation Citation: Sensors not placed adequately and/or at low point in sumps. 2641(a), 25291(a)(7)(C)  
 Activity: ACTIVE

Facility Id: 203652  
 Update Date: 11/02/2012  
 Inspection Date: 03/08/2010  
 Violation Code: 6HV3193  
 Violation: NO TRAINING/RECORD INCOMPLETE-NOT ONSITE  
 Violation Citation: Facility employee(s) are not trained, training records are incomplete, and/or not onsite. 2715(f)  
 Activity: ACTIVE

Facility Id: 203652  
 Update Date: 11/02/2012  
 Inspection Date: 03/28/2007  
 Violation Code: 6HV0202  
 Violation: WASTE CONTAINER W/O LABELS  
 Violation Citation: Hazardous waste containers &/or tanks are missing labels, accumulation date and/or are improperly labeled. CCR 66262.34(a)(2); 66262.34(a)(3) & 66262.34(f)  
 Activity: ACTIVE

Facility Id: 203652  
 Business Type: 6HK29  
 EPA Id Number: CAL000235011  
 APN: 438-011-01-00  
 Last HMMD Inspection: 03/05/2012  
 Permit Status: OPEN  
 Permit Expiration: 06/30/2013  
 Facility Owner: TRAVIS GILLEY  
 Facility Address: 7698 FRIARS RD  
 Facility City: SAN DIEGO  
 Facility State: CA  
 Facility Zip: 92108  
 UST Owner: RE HAZARD CONTRACTING CO.  
 Handle Regulated Hazmat: Y  
 Own Or Operate UST: Y  
 Subject To APSA: Not reported  
 Generate Haz Waste: Y  
 Treat Haz Waste: Not reported  
 Generate Medical Waste: Not reported

UST:  
 UST Name: UNDERGROUND TANK 113338 T006  
 Last Update: 2012-11-02 14:17:38  
 Permit Number: 203652  
 Tank Type: DOUBLE WALL

MAP FINDINGS

Map ID  
 Direction  
 Distance  
 Distance (ft.)Site

EDR ID Number  
 EPA ID Number

Database(s)

**CHEVRON / FRIARS RD (Continued)**

**S101301996**

Additional Id: 006 UNLEADED/ RT2209, RT3235, RT3852, RT4301,RT570  
 Capacity Gallons: 12000  
 UST Contents: REGULAR UNLEADED  
 Other Content Info: REGULAR UNLEADED  
 Reg Status: ACTIVE  
 Remove Close Date: Not reported  
 Year Installed: 1993-01-01 00:00:00  
 Pipe Type: DOUBLE WALL  
 Delivery System: PRESSURE  
 Monitor Code: 31A  
 UST Monitor Method: DW TANK, DW PRESSURIZED PIPE W/ DRY TANK ANNULAR; POSITIVE SHUT-OFF & FAILSAFE, 3.0LLD; UDC W/ POSITIVE SHUT-OFF

UST Name: UNDERGROUND TANK 113338 T007  
 Last Update: 2012-11-02 14:17:38  
 Permit Number: 203652  
 Tank Type: DOUBLE WALL  
 Additional Id: 007 UNLEADED/ RT2209, RT3235, RT3852, RT4301,RT570  
 Capacity Gallons: 12000  
 UST Contents: REGULAR UNLEADED  
 Other Content Info: REGULAR UNLEADED  
 Reg Status: ACTIVE  
 Remove Close Date: Not reported  
 Year Installed: 1993-01-01 00:00:00  
 Pipe Type: DOUBLE WALL  
 Delivery System: PRESSURE  
 Monitor Code: 31A  
 UST Monitor Method: DW TANK, DW PRESSURIZED PIPE W/ DRY TANK ANNULAR; POSITIVE SHUT-OFF & FAILSAFE, 3.0LLD; UDC W/ POSITIVE SHUT-OFF

UST Name: UNDERGROUND TANK 113338 T008  
 Last Update: 2012-11-02 14:17:38  
 Permit Number: 203652  
 Tank Type: DOUBLE WALL  
 Additional Id: 008 UNLEADED/ RT2209, RT3235, RT3852, RT4301,RT570  
 Capacity Gallons: 12000  
 UST Contents: PREMIUM UNLEADED  
 Other Content Info: PREMIUM UNLEADED  
 Reg Status: ACTIVE  
 Remove Close Date: Not reported  
 Year Installed: 1993-01-01 00:00:00  
 Pipe Type: DOUBLE WALL  
 Delivery System: PRESSURE  
 Monitor Code: 31A  
 UST Monitor Method: DW TANK, DW PRESSURIZED PIPE W/ DRY TANK ANNULAR; POSITIVE SHUT-OFF & FAILSAFE, 3.0LLD; UDC W/ POSITIVE SHUT-OFF

UST Name: UNDERGROUND TANK 113338 T009  
 Last Update: 2012-11-02 14:17:38  
 Permit Number: 203652  
 Tank Type: DOUBLE WALL  
 Additional Id: 009, RT5372,RT5707  
 Capacity Gallons: 1000  
 UST Contents: Not reported  
 Other Content Info: WASTE OIL  
 Reg Status: ACTIVE  
 Remove Close Date: Not reported

MAP FINDINGS

Map ID  
 Direction  
 Distance  
 Distance (ft.)Site

EDR ID Number  
 EPA ID Number

Database(s)

**CHEVRON / FRIARS RD (Continued)**

**S101301996**

Year Installed: 1993-01-01 00:00:00  
 Pipe Type: Not reported  
 Delivery System: Not reported  
 Monitor Code: 21  
 UST Monitor Method: DW TANK DW SUCTION AND/ OR GRAVITY PIPING WITH INTERSTITIAL MONITORS: INTERSTITIAL

Active Permits:

Facility Id: 203652  
 Update Date: 11/02/2012  
 Case Number: Not reported  
 Name: WASTE 134 AQUEOUS SOL'N W/LESS 10% ORG  
 Other Information: WATER & FUEL  
 Material Waste: Waste  
 Hazardous Categories 1: Not reported  
 Hazardous Categories 2: Not reported

Facility Id: 203652  
 Update Date: 11/02/2012  
 Case Number: Not reported  
 Name: WASTE 221 WASTE OIL & MIXED OIL  
 Other Information: UNDERGROUND TANK 113338 T009 WASTE OIL  
 Material Waste: Waste  
 Hazardous Categories 1: Not reported  
 Hazardous Categories 2: Not reported

Facility Id: 203652  
 Update Date: 11/02/2012  
 Case Number: Not reported  
 Name: WASTE 444 USED BATTERIES  
 Other Information: INTERSTATE  
 Material Waste: Waste  
 Hazardous Categories 1: Not reported  
 Hazardous Categories 2: Not reported

Facility Id: 203652  
 Update Date: 11/02/2012  
 Case Number: 8006-61-9  
 Name: PREMIUM UNLEADED  
 Other Information: UNDERGROUND TANK 113338 T008  
 Material Waste: Material  
 Hazardous Categories 1: FIRE  
 Hazardous Categories 2: ACUTE

Facility Id: 203652  
 Update Date: 11/02/2012  
 Case Number: Not reported  
 Name: WASTE 132 AQUEOUS SOL'N WITH METALS  
 Other Information: USD ANTIFRZ RCYCLD ONSITE  
 Material Waste: Waste  
 Hazardous Categories 1: Not reported  
 Hazardous Categories 2: Not reported

Facility Id: 203652  
 Update Date: 11/02/2012  
 Case Number: 8006-61-9  
 Name: REGULAR UNLEADED 87

MAP FINDINGS

Map ID  
 Direction  
 Distance  
 Distance (ft.)Site

EDR ID Number  
 EPA ID Number

Database(s)

**CHEVRON / FRIARS RD (Continued)**

**S101301996**

Other Information: UNDERGROUND TANK 113338 T007  
 Material Waste: Material  
 Hazardous Categories 1: FIRE  
 Hazardous Categories 2: ACUTE

Facility Id: 203652  
 Update Date: 11/02/2012  
 Case Number: 8006-61-9  
 Name: REGULAR UNLEADED  
 Other Information: UNDERGROUND TANK 113338 T006  
 Material Waste: Material  
 Hazardous Categories 1: FIRE  
 Hazardous Categories 2: ACUTE

Facility Id: 203652  
 Update Date: 11/02/2012  
 Case Number: Not reported  
 Name: WASTE 888 USED OIL FILTERS  
 Other Information: VORTEX & FUEL FILTERS  
 Material Waste: Waste  
 Hazardous Categories 1: Not reported  
 Hazardous Categories 2: Not reported

Violations Active Permits:

Facility Id: 203652  
 Update Date: 11/02/2012  
 Inspection Date: 03/09/2005  
 Violation Code: 6HV3152  
 Violation: ALL MAINT/MONITOR RECORDS NOT AVAILABLE  
 Violation Citation: All maintenance/monitoring/calibration/ repair records not available.  
 25293; 2712 (b)  
 Activity: ACTIVE

Facility Id: 203652  
 Update Date: 11/02/2012  
 Inspection Date: 03/28/2007  
 Violation Code: 6HV3257  
 Violation: 2NDRY CONTAINMENT NOT LIQUID FREE  
 Violation Citation: Secondary containment system components not liquid free. 2631(d)(4)  
 Activity: ACTIVE

Facility Id: 203652  
 Update Date: 11/02/2012  
 Inspection Date: 03/09/2005  
 Violation Code: 6HV3105  
 Violation: NO CURRENT FINANCIAL RESPONSIBILITY  
 Violation Citation: Current evidence of financial responsibility not available.  
 25292.2(a), 25299.33; 2809  
 Activity: ACTIVE

Facility Id: 203652  
 Update Date: 11/02/2012  
 Inspection Date: 03/29/2006  
 Violation Code: 6HV3105  
 Violation: NO CURRENT FINANCIAL RESPONSIBILITY  
 Violation Citation: Current evidence of financial responsibility not available.  
 25292.2(a), 25299.33; 2809

MAP FINDINGS

Map ID  
 Direction  
 Distance  
 Distance (ft.)Site

EDR ID Number  
 EPA ID Number

Database(s)

**CHEVRON / FRIARS RD (Continued)**

**S101301996**

Activity: ACTIVE

Facility Id: 203652  
 Update Date: 11/02/2012  
 Inspection Date: 03/29/2006  
 Violation Code: 6HV3257  
 Violation: 2NDRY CONTAINMENT NOT LIQUID FREE  
 Violation Citation: Secondary containment system components not liquid free. 2631(d)(4)  
 Activity: ACTIVE

Facility Id: 203652  
 Update Date: 11/02/2012  
 Inspection Date: 03/28/2011  
 Violation Code: 6HV0225  
 Violation: ACCUMULATED HW>180 OR >270 DAYS  
 Violation Citation: Accumulated waste too long (>180 or 270 days). 66262.34(d), CFR 262.34(e)&(f), &/or 25201(a) [>90 days for AHW waste]  
 Activity: ACTIVE

Facility Id: 203652  
 Update Date: 11/02/2012  
 Inspection Date: 03/05/2012  
 Violation Code: 6HV3251  
 Violation: MONITOR IN ALARM AT START OF INSPECTION  
 Violation Citation: Monitor in alarm at beginning of inspection. Alarm not investigated, recorded or reported. 2632 (c)(2)(B), 2650(e)(3)&(4), 2630(d)  
 Activity: ACTIVE

Facility Id: 203652  
 Update Date: 11/02/2012  
 Inspection Date: 03/29/2006  
 Violation Code: 6HV3262  
 Violation: SEC CONT PIPING DRAINAGE OBSTRUCTED  
 Violation Citation: Secondary containment piping obstructed preventing drainage to sump. 2632  
 Activity: ACTIVE

Facility Id: 203652  
 Update Date: 11/02/2012  
 Inspection Date: 03/05/2012  
 Violation Code: 6HV0227  
 Violation: HAZWASTE TANK/CONTAINER W/O LABEL/DATE  
 Violation Citation: Failed to properly label/date hazardous waste container &/or tank. 66262.34(f)  
 Activity: ACTIVE

Facility Id: 203652  
 Update Date: 11/02/2012  
 Inspection Date: 03/09/2005  
 Violation Code: 6HV3114  
 Violation: 2NDRY CONT TEST NOT DONE/SENT TO CUPA  
 Violation Citation: Secondary containment testing not done at 6/36 months and/or not sent to CUPA within 30 days. 25284.1; 2637(a)&(e)  
 Activity: ACTIVE

Facility Id: 203652  
 Update Date: 11/02/2012

MAP FINDINGS

Map ID  
 Direction  
 Distance  
 Distance (ft.)Site

EDR ID Number  
 EPA ID Number

Database(s)

**CHEVRON / FRIARS RD (Continued)**

**S101301996**

Inspection Date: 03/09/2005  
 Violation Code: 6HV3253  
 Violation: STICKER/TAG NOT AFFIXED TO MONIT. EQUIP.  
 Violation Citation: Sticker/tag not affixed to monitoring equipment at certification.  
 2637(b)(5)  
 Activity: ACTIVE

Facility Id: 203652  
 Update Date: 11/02/2012  
 Inspection Date: 03/29/2006  
 Violation Code: 6HV3192  
 Violation: NO D.O INSPECTION/INCOMPL;NO REPORTS  
 Violation Citation: Designated Operator monthly inspection not conducted or incomplete; or  
 DO inspection reports not onsite 2715 (c)(d)(e)  
 Activity: ACTIVE

Facility Id: 203652  
 Update Date: 11/02/2012  
 Inspection Date: 03/28/2011  
 Violation Code: 6HV0228  
 Violation: CONTAINER NOT KEPT CLOSED  
 Violation Citation: Failed to keep container closed. CFR 265.173  
 Activity: ACTIVE

Facility Id: 203652  
 Update Date: 11/02/2012  
 Inspection Date: 03/09/2005  
 Violation Code: 6HV3257  
 Violation: 2NDRY CONTAINMENT NOT LIQUID FREE  
 Violation Citation: Secondary containment system components not liquid free. 2631(d)(4)  
 Activity: ACTIVE

Facility Id: 203652  
 Update Date: 11/02/2012  
 Inspection Date: 03/09/2005  
 Violation Code: 6HV0401  
 Violation: TRAINING RECORDS UNAVAILABLE  
 Violation Citation: Personnel training records are not maintained to document compliance  
 with requirements for current and former employees. CCR  
 66265.16(d)&(e)  
 Activity: ACTIVE

Facility Id: 203652  
 Update Date: 11/02/2012  
 Inspection Date: 03/09/2005  
 Violation Code: 6HV3255  
 Violation: SPILL CONTAIN. NOT DRY/IN GOOD CONDITION  
 Violation Citation: Spill container is not in good condition and/or liquid free.  
 2635(b)(1), 2636(a)(1)  
 Activity: ACTIVE

Facility Id: 203652  
 Update Date: 11/02/2012  
 Inspection Date: 03/29/2006  
 Violation Code: 6HV3258  
 Violation: SENSORS NOT AT LOW POINT OR ADEQUATELY  
 Violation Citation: Sensors not placed adequately and/or at low point in sumps. 2641(a),

MAP FINDINGS

Map ID  
 Direction  
 Distance  
 Distance (ft.)Site

EDR ID Number  
 EPA ID Number

Database(s)

**CHEVRON / FRIARS RD (Continued)**

**S101301996**

25291(a)(7)(C)  
 Activity: ACTIVE

Facility Id: 203652  
 Update Date: 11/02/2012  
 Inspection Date: 03/09/2005  
 Violation Code: 6HV3258  
 Violation: SENSORS NOT AT LOW POINT OR ADEQUATELY  
 Violation Citation: Sensors not placed adequately and/or at low point in sumps. 2641(a), 25291(a)(7)(C)  
 Activity: ACTIVE

Facility Id: 203652  
 Update Date: 11/02/2012  
 Inspection Date: 03/08/2010  
 Violation Code: 6HV3193  
 Violation: NO TRAINING/RECORD INCOMPLETE-NOT ONSITE  
 Violation Citation: Facility employee(s) are not trained, training records are incomplete, and/or not onsite. 2715(f)  
 Activity: ACTIVE

Facility Id: 203652  
 Update Date: 11/02/2012  
 Inspection Date: 03/28/2007  
 Violation Code: 6HV0202  
 Violation: WASTE CONTAINER W/O LABELS  
 Violation Citation: Hazardous waste containers &/or tanks are missing labels, accumulation date and/or are improperly labeled. CCR 66262.34(a)(2); 66262.34(a)(3) & 66262.34(f)  
 Activity: ACTIVE

**EMI:**

Year: 2000  
 County Code: 37  
 Air Basin: SD  
 Facility ID: 3148  
 Air District Name: SD  
 SIC Code: 5541  
 Air District Name: SAN DIEGO COUNTY APCD  
 Community Health Air Pollution Info System: Not reported  
 Consolidated Emission Reporting Rule: Not reported  
 Total Organic Hydrocarbon Gases Tons/Yr: 2  
 Reactive Organic Gases Tons/Yr: 2  
 Carbon Monoxide Emissions Tons/Yr: 0  
 NOX - Oxides of Nitrogen Tons/Yr: 0  
 SOX - Oxides of Sulphur Tons/Yr: 0  
 Particulate Matter Tons/Yr: 0  
 Part. Matter 10 Micrometers & Smlr Tons/Yr: 0

Year: 2001  
 County Code: 37  
 Air Basin: SD  
 Facility ID: 3148  
 Air District Name: SD  
 SIC Code: 5541  
 Air District Name: SAN DIEGO COUNTY APCD



MAP FINDINGS

Map ID  
 Direction  
 Distance  
 Distance (ft.)Site

EDR ID Number  
 EPA ID Number

Database(s)

**CHEVRON / FRIARS RD (Continued)**

**S101301996**

Community Health Air Pollution Info System:	Not reported
Consolidated Emission Reporting Rule:	Not reported
Total Organic Hydrocarbon Gases Tons/Yr:	2
Reactive Organic Gases Tons/Yr:	2
Carbon Monoxide Emissions Tons/Yr:	0
NOX - Oxides of Nitrogen Tons/Yr:	0
SOX - Oxides of Sulphur Tons/Yr:	0
Particulate Matter Tons/Yr:	0
Part. Matter 10 Micrometers & Smlr Tons/Yr:	0
Year:	2002
County Code:	37
Air Basin:	SD
Facility ID:	3148
Air District Name:	SD
SIC Code:	5541
Air District Name:	SAN DIEGO COUNTY APCD
Community Health Air Pollution Info System:	Not reported
Consolidated Emission Reporting Rule:	Not reported
Total Organic Hydrocarbon Gases Tons/Yr:	2
Reactive Organic Gases Tons/Yr:	2
Carbon Monoxide Emissions Tons/Yr:	0
NOX - Oxides of Nitrogen Tons/Yr:	0
SOX - Oxides of Sulphur Tons/Yr:	0
Particulate Matter Tons/Yr:	0
Part. Matter 10 Micrometers & Smlr Tons/Yr:	0

35

**HAZARD CENTER AUTO MART  
 7698 FRIARS RD  
 SAN DIEGO, CA 92108**

**CA HAZNET S113116106  
 N/A**

HAZNET:

envid:	S113116106
Year:	2011
GEPaid:	CAL000235011
Contact:	TRAVIS GILLEY
Telephone:	6192962566
Mailing Name:	Not reported
Mailing Address:	7698 FRIARS RD
Mailing City,St,Zip:	SAN DIEGO, CA 921080000
Gen County:	Not reported
TSD EPA ID:	CAD008252405
TSD County:	Not reported
Waste Category:	Unspecified aqueous solution
Disposal Method:	Fuel Blending Prior To Energy Recovery At Another Site
Tons:	1.386
Facility County:	San Diego
envid:	S113116106
Year:	2008
GEPaid:	CAL000235011
Contact:	TRAVIS GILLEY
Telephone:	6192962566
Mailing Name:	Not reported
Mailing Address:	7698 FRIARS RD
Mailing City,St,Zip:	SAN DIEGO, CA 921080000
Gen County:	Not reported
TSD EPA ID:	CAD951696420

MAP FINDINGS

Map ID  
 Direction  
 Distance  
 Distance (ft.)Site

EDR ID Number  
 EPA ID Number

Database(s)

**HAZARD CENTER AUTO MART (Continued)**

**S113116106**

TSD County: Not reported  
 Waste Category: Aqueous solution with total organic residues less than 10 percent  
 Disposal Method: Storage, Bulking, And/Or Transfer Off Site--No Treatment/Reovery (H010-H129) Or (H131-H135)  
 Tons: 2.31  
 Facility County: San Diego

envid: S113116106  
 Year: 2007  
 GEPAID: CAL000235011  
 Contact: TRAVIS GILLEY  
 Telephone: 6192962566  
 Mailing Name: Not reported  
 Mailing Address: 7698 FRIARS RD  
 Mailing City,St,Zip: SAN DIEGO, CA 921080000  
 Gen County: Not reported  
 TSD EPA ID: CAD028409019  
 TSD County: Not reported  
 Waste Category: Off-specification, aged or surplus organics  
 Disposal Method: Fuel Blending Prior To Energy Recovery At Another Site  
 Tons: 0.01  
 Facility County: San Diego

envid: S113116106  
 Year: 2007  
 GEPAID: CAL000235011  
 Contact: TRAVIS GILLEY  
 Telephone: 6192962566  
 Mailing Name: Not reported  
 Mailing Address: 7698 FRIARS RD  
 Mailing City,St,Zip: SAN DIEGO, CA 921080000  
 Gen County: Not reported  
 TSD EPA ID: CAD028409019  
 TSD County: Not reported  
 Waste Category: Unspecified organic liquid mixture  
 Disposal Method: Storage, Bulking, And/Or Transfer Off Site--No Treatment/Reovery (H010-H129) Or (H131-H135)  
 Tons: 0.4  
 Facility County: San Diego

35

**CHEVRON STATION NO 90091  
 7698 FRIARS RD  
 SAN DIEGO, CA 92108**

**CA HAZNET S113176752  
 N/A**

HAZNET:  
 envid: S113176752  
 Year: 2003  
 GEPAID: CAR000122986  
 Contact: Kathy Norris  
 Telephone: 9258425931  
 Mailing Name: Not reported  
 Mailing Address: PO BOX 6004  
 Mailing City,St,Zip: San Ramon, CA 94583  
 Gen County: Not reported  
 TSD EPA ID: CAD008302903  
 TSD County: Not reported  
 Waste Category: Aqueous solution with total organic residues less than 10 percent  
 Disposal Method: Recycler

MAP FINDINGS

Map ID  
 Direction  
 Distance  
 Distance (ft.)Site

EDR ID Number  
 EPA ID Number

Database(s)

**CHEVRON STATION NO 90091 (Continued)**

**S113176752**

Tons: 3.04  
 Facility County: San Diego

35

**STEVE KIMES CHEVRON  
 7698 FRIARS RD  
 SAN DIEGO, CA 92108**

**CA HAZNET S113027810  
 N/A**

HAZNET:

envid: S113027810  
 Year: 2000  
 GEPAID: CAL000017539  
 Contact: WILLIAM O GILLEY PRESIDENT  
 Telephone: 6192962566  
 Mailing Name: Not reported  
 Mailing Address: 7698 FRIARS RD  
 Mailing City,St,Zip: SAN DIEGO, CA 921080000  
 Gen County: Not reported  
 TSD EPA ID: CAD008302903  
 TSD County: Not reported  
 Waste Category: Tank bottom waste  
 Disposal Method: Recycler  
 Tons: 5  
 Facility County: San Diego

envid: S113027810  
 Year: 2000  
 GEPAID: CAL000017539  
 Contact: WILLIAM O GILLEY PRESIDENT  
 Telephone: 6192962566  
 Mailing Name: Not reported  
 Mailing Address: 7698 FRIARS RD  
 Mailing City,St,Zip: SAN DIEGO, CA 921080000  
 Gen County: Not reported  
 TSD EPA ID: CAD008302903  
 TSD County: Not reported  
 Waste Category: Tank bottom waste  
 Disposal Method: Recycler  
 Tons: 5  
 Facility County: San Diego

envid: S113027810  
 Year: 2000  
 GEPAID: CAL000017539  
 Contact: WILLIAM O GILLEY PRESIDENT  
 Telephone: 6192962566  
 Mailing Name: Not reported  
 Mailing Address: 7698 FRIARS RD  
 Mailing City,St,Zip: SAN DIEGO, CA 921080000  
 Gen County: Not reported  
 TSD EPA ID: CAD982484933  
 TSD County: Not reported  
 Waste Category: Other empty containers 30 gallons or more  
 Disposal Method: Recycler  
 Tons: 15.5  
 Facility County: San Diego

envid: S113027810  
 Year: 2000

MAP FINDINGS

Map ID  
 Direction  
 Distance  
 Distance (ft.)Site

EDR ID Number  
 EPA ID Number

Database(s)

**STEVE KIMES CHEVRON (Continued)**

**S113027810**

GEPaid: CAL000017539  
 Contact: WILLIAM O GILLEY PRESIDENT  
 Telephone: 6192962566  
 Mailing Name: Not reported  
 Mailing Address: 7698 FRIARS RD  
 Mailing City,St,Zip: SAN DIEGO, CA 921080000  
 Gen County: Not reported  
 TSD EPA ID: CAD982484933  
 TSD County: Not reported  
 Waste Category: Other empty containers 30 gallons or more  
 Disposal Method: Recycler  
 Tons: 15.5  
 Facility County: San Diego

envid: S113027810  
 Year: 2000  
 GEPaid: CAL000017539  
 Contact: WILLIAM O GILLEY PRESIDENT  
 Telephone: 6192962566  
 Mailing Name: Not reported  
 Mailing Address: 7698 FRIARS RD  
 Mailing City,St,Zip: SAN DIEGO, CA 921080000  
 Gen County: Not reported  
 TSD EPA ID: CAD982484933  
 TSD County: Not reported  
 Waste Category: Empty containers less than 30 gallons  
 Disposal Method: Recycler  
 Tons: 1  
 Facility County: San Diego

[Click this hyperlink](#) while viewing on your computer to access  
 11 additional CA\_HAZNET: record(s) in the EDR Site Report.

35

**KIMES STEVE CHEVRON SERVICE  
 7698 FRIARS RD  
 SAN DIEGO, CA**

**EDR US Hist Auto Stat 1008999494  
 N/A**

EDR Historical Auto Stations:

Name: STANDARD CHEVRON GAS STATION  
 Year: 1975  
 Type: GASOLINE STATIONS

Name: KIMES STEVE CHEVRON SERVICE  
 Year: 1980  
 Type: GASOLINE STATIONS

Name: KIMES STEVE CHEVRON SERVICE  
 Year: 1984  
 Type: GASOLINE STATIONS

Name: HAZARD CTR CHEVRON  
 Year: 2003  
 Address: 7698 FRIARS RD

Name: HAZARD CTR AUTO MART  
 Year: 2004  
 Address: 7698 FRIARS RD

MAP FINDINGS

Map ID  
 Direction  
 Distance  
 Distance (ft.)Site

EDR ID Number  
 EPA ID Number

Database(s)

**KIMES STEVE CHEVRON SERVICE (Continued)**

**1008999494**

Name: HAZARD CENTER AUTO MART  
 Year: 2005  
 Address: 7698 FRIARS RD

Name: HAZARD CENTER AUTO MART  
 Year: 2007  
 Address: 7698 FRIARS RD

Name: HAZARD CENTER AUTO MART  
 Year: 2008  
 Address: 7698 FRIARS RD

Name: HAZARD CENTER AUTO MART  
 Year: 2010  
 Address: 7698 FRIARS RD

Name: HAZARD CENTER AUTO MART  
 Year: 2011  
 Address: 7698 FRIARS RD

Name: HAZARD CENTER AUTO MART  
 Year: 2012  
 Address: 7698 FRIARS RD

35

**CHEVRON STATION NO 90091  
 7698 FRIARS RD  
 SAN DIEGO, CA 92108**

**FINDS 1016056598  
 N/A**

FINDS:

Registry ID: 110012542622

Environmental Interest/Information System

California Hazardous Waste Tracking System - Datamart (HWTS-DATAMART) provides California with information on hazardous waste shipments for generators, transporters, and treatment, storage, and disposal facilities.

RCRAInfo is a national information system that supports the Resource Conservation and Recovery Act (RCRA) program through the tracking of events and activities related to facilities that generate, transport, and treat, store, or dispose of hazardous waste. RCRAInfo allows RCRA program staff to track the notification, permit, compliance, and corrective action activities required under RCRA.

HAZARDOUS WASTE BIENNIAL REPORTER

CRITERIA AND HAZARDOUS AIR POLLUTANT INVENTORY



MAP FINDINGS

Map ID  
 Direction  
 Distance  
 Distance (ft.)Site

EDR ID Number  
 EPA ID Number

Database(s)

**ROBBINS BROS JEWELRY INC (Continued)**

**S113798227**

TSD County: Los Angeles  
 Waste Category: Not reported  
 Disposal Method: Storage, Bulking, And/Or Transfer Off Site--No Treatment/Reovery (H010-H129) Or (H131-H135)  
 Tons: 0.02  
 Facility County: Not reported

envid: S113798227  
 Year: 2013  
 GEPAID: CAL000342676  
 Contact: CARLOS BATISTA  
 Telephone: 6262249500  
 Mailing Name: Not reported  
 Mailing Address: 1300 W OPTICAL DR STE 200  
 Mailing City,St,Zip: IRWINDALE, CA 917023284  
 Gen County: San Diego  
 TSD EPA ID: CAD008364432  
 TSD County: Los Angeles  
 Waste Category: Not reported  
 Disposal Method: Storage, Bulking, And/Or Transfer Off Site--No Treatment/Reovery (H010-H129) Or (H131-H135)  
 Tons: 0.005  
 Facility County: Not reported

envid: S113798227  
 Year: 2012  
 GEPAID: CAL000342676  
 Contact: CARLOS BATISTA  
 Telephone: 6262249500  
 Mailing Name: Not reported  
 Mailing Address: 1300 W OPTICAL DR STE 200  
 Mailing City,St,Zip: IRWINDALE, CA 917023284  
 Gen County: San Diego  
 TSD EPA ID: NVT330010000  
 TSD County: 99  
 Waste Category: Not reported  
 Disposal Method: Landfill Or Surface Impoundment That Will Be Closed As Landfill( To Include On-Site Treatment And/Or Stabilization)  
 Tons: 0.04  
 Facility County: San Diego

[Click this hyperlink](#) while viewing on your computer to access 5 additional CA\_HAZNET: record(s) in the EDR Site Report.

35

**ROBBINS BROS CORPORATION  
 7717 FRIARS RD  
 SAN DIEGO, CA 92108**

**CA HAZNET S113143319  
 N/A**

HAZNET:  
 envid: S113143319  
 Year: 2008  
 GEPAID: CAL000308564  
 Contact: BRIAN MADSON  
 Telephone: 6195430525  
 Mailing Name: Not reported  
 Mailing Address: 1300 W OPTICAL DR STE 200  
 Mailing City,St,Zip: AZUSA, CA 917020000  
 Gen County: Not reported

MAP FINDINGS

Map ID  
 Direction  
 Distance  
 Distance (ft.)Site

EDR ID Number  
 EPA ID Number

Database(s)

**ROBBINS BROS CORPORATION (Continued)**

**S113143319**

TSD EPA ID: TXD069452340  
 TSD County: Not reported  
 Waste Category: Laboratory waste chemicals  
 Disposal Method: Not reported  
 Tons: 0.02  
 Facility County: San Diego

envid: S113143319  
 Year: 2007  
 GEPAID: CAL000308564  
 Contact: BRIAN MADSON  
 Telephone: 6195430525  
 Mailing Name: Not reported  
 Mailing Address: 1300 W OPTICAL DR STE 200  
 Mailing City,St,Zip: AZUSA, CA 917020000  
 Gen County: Not reported  
 TSD EPA ID: CAD008364432  
 TSD County: Not reported  
 Waste Category: Laboratory waste chemicals  
 Disposal Method: Storage, Bulking, And/Or Transfer Off Site--No Treatment/Reovery  
 (H010-H129) Or (H131-H135)  
 Tons: 0.08  
 Facility County: San Diego

envid: S113143319  
 Year: 2007  
 GEPAID: CAL000308564  
 Contact: BRIAN MADSON  
 Telephone: 6195430525  
 Mailing Name: Not reported  
 Mailing Address: 1300 W OPTICAL DR STE 200  
 Mailing City,St,Zip: AZUSA, CA 917020000  
 Gen County: Not reported  
 TSD EPA ID: CAD008364432  
 TSD County: Not reported  
 Waste Category: Other organic solids  
 Disposal Method: Storage, Bulking, And/Or Transfer Off Site--No Treatment/Reovery  
 (H010-H129) Or (H131-H135)  
 Tons: 0.04  
 Facility County: San Diego

envid: S113143319  
 Year: 2007  
 GEPAID: CAL000308564  
 Contact: BRIAN MADSON  
 Telephone: 6195430525  
 Mailing Name: Not reported  
 Mailing Address: 1300 W OPTICAL DR STE 200  
 Mailing City,St,Zip: AZUSA, CA 917020000  
 Gen County: Not reported  
 TSD EPA ID: CAD008364432  
 TSD County: Not reported  
 Waste Category: Off-specification, aged or surplus organics  
 Disposal Method: Storage, Bulking, And/Or Transfer Off Site--No Treatment/Reovery  
 (H010-H129) Or (H131-H135)  
 Tons: 0.01  
 Facility County: San Diego



MAP FINDINGS

Map ID  
 Direction  
 Distance  
 Distance (ft.)Site

EDR ID Number  
 EPA ID Number

Database(s)

**ROBBINS BROS CORPORATION (Continued)**

**S113143319**

envid: S113143319  
 Year: 2006  
 GEPAID: CAL000308564  
 Contact: BRIAN MADSON  
 Telephone: 6195430525  
 Mailing Name: Not reported  
 Mailing Address: 5744 SAN FERNANDO RD  
 Mailing City,St,Zip: GLENDALE, CA 91202  
 Gen County: Not reported  
 TSD EPA ID: CAL000110141  
 TSD County: Not reported  
 Waste Category: Metal dust (Alkaline solution (pH >= 12.5) with metals) and machining waste  
 Disposal Method: Not reported  
 Tons: 0.01  
 Facility County: San Diego

[Click this hyperlink](#) while viewing on your computer to access 3 additional CA\_HAZNET: record(s) in the EDR Site Report.

35

**ROBBINS BROTHERS JEWELRY  
 7717 FRIARS RD  
 SAN DIEGO, CA 92108**

CA San Diego Co. HMMD

**S104890711  
 N/A**

SAN DIEGO CO. HMMD:

Facility Id: 133317  
 Business Type: 6HK51  
 EPA Id Number: CAL000370388  
 APN: 438-011-21-00  
 Last HMMD Inspection: 06/13/2012  
 Permit Status: OPEN  
 Permit Expiration: 01/31/2013  
 Facility Owner: STEVE ROBBINS  
 Facility Address: 1300 W OPTICAL DR  
 Facility City: AZUSA  
 Facility State: CA  
 Facility Zip: 91702  
 UST Owner: Not reported  
 Handle Regulated Hazmat: Y  
 Own Or Operate UST: Not reported  
 Subject To APSA: Not reported  
 Generate Haz Waste: Y  
 Treat Haz Waste: Not reported  
 Generate Medical Waste: Not reported

Active Permits:

Facility Id: 133317  
 Update Date: 11/02/2012  
 Case Number: 7782-44-7  
 Name: OXYGEN, O2, COMPRESSED GLAMMABLE GAS  
 Other Information: Not reported  
 Material Waste: Material  
 Hazardous Categories 1: FIRE  
 Hazardous Categories 2: PRESSURE RELEASE

Facility Id: 133317  
 Update Date: 11/02/2012  
 Case Number: Not reported

MAP FINDINGS

Map ID  
 Direction  
 Distance  
 Distance (ft.)Site

EDR ID Number  
 EPA ID Number

Database(s)

**ROBBINS BROTHERS JEWELRY (Continued)**

**S104890711**

Name: WASTE 111 ACID SOL'N WITH METALS - R  
 Other Information: ACID SOLUTION WITH METALS PLATING SOLUTION  
 Material Waste: Waste  
 Hazardous Categories 1: Not reported  
 Hazardous Categories 2: Not reported

Facility Id: 133317  
 Update Date: 11/02/2012  
 Case Number: Not reported

Name: WASTE 181 INORGANIC SOLID WASTE (OTHER)  
 Other Information: NON RCRA PLASTER OF PARIS  
 Material Waste: Waste  
 Hazardous Categories 1: Not reported  
 Hazardous Categories 2: Not reported

Facility Id: 133317  
 Update Date: 11/02/2012  
 Case Number: 74-98-6  
 Name: PROPANE, COMPRESSED FLAMMABLE GAS  
 Other Information: Not reported  
 Material Waste: Material  
 Hazardous Categories 1: FIRE  
 Hazardous Categories 2: PRESSURE RELEASE

Facility Id: 133317  
 Update Date: 11/02/2012  
 Case Number: Not reported  
 Name: WASTE 181 INORGANIC SOLID WASTE (OTHER)  
 Other Information: NON RCRA MONOETHANOL AMINE WASTE  
 Material Waste: Waste  
 Hazardous Categories 1: Not reported  
 Hazardous Categories 2: Not reported

Violations Active Permits:

Facility Id: 133317  
 Update Date: 11/02/2012  
 Inspection Date: 03/24/2009  
 Violation Code: 6HV0228  
 Violation: CONTAINER NOT KEPT CLOSED  
 Violation Citation: Failed to keep container closed. CFR 265.173  
 Activity: ACTIVE

Facility Id: 133317  
 Update Date: 11/02/2012  
 Inspection Date: 08/02/2007  
 Violation Code: 6HV0135  
 Violation: MANIFESTS/RECEIPTS FOR 3 YEARS NOT ONSIT  
 Violation Citation: Hazardous waste manifests/receipts for 3 years are not maintained onsite to document proper disposal of hazardous waste. CCR 66262.40(a) & 25160.2(b)(3)  
 Activity: ACTIVE

Facility Id: 133317  
 Update Date: 11/02/2012  
 Inspection Date: 06/13/2012  
 Violation Code: 6HV0135  
 Violation: MANIFESTS/RECEIPTS FOR 3 YEARS NOT ONSIT

MAP FINDINGS

Map ID  
 Direction  
 Distance  
 Distance (ft.)Site

EDR ID Number  
 EPA ID Number

Database(s)

**ROBBINS BROTHERS JEWELRY (Continued)**

**S104890711**

Violation Citation: Hazardous waste manifests/receipts for 3 years are not maintained onsite to document proper disposal of hazardous waste. CCR 66262.40(a) & 25160.2(b)(3)  
 Activity: ACTIVE

Facility Id: 133317  
 Update Date: 11/02/2012  
 Inspection Date: 08/02/2007  
 Violation Code: 6HV0407  
 Violation: EMPLOYEE TRAINING NOT ADEQUATE  
 Violation Citation: Employee training program for small quantity generator of hazardous waste is inadequate. CFR 262.34(d)(5)(iii)  
 Activity: ACTIVE

Facility Id: 133317  
 Update Date: 11/02/2012  
 Inspection Date: 08/02/2007  
 Violation Code: 6HV0227  
 Violation: HAZWASTE TANK/CONTAINER W/O LABEL/DATE  
 Violation Citation: Failed to properly label/date hazardous waste container &/or tank. 66262.34(f)  
 Activity: ACTIVE

Facility Id: 133317  
 Update Date: 11/02/2012  
 Inspection Date: 02/27/2006  
 Violation Code: 6HV0135  
 Violation: MANIFESTS/RECEIPTS FOR 3 YEARS NOT ONSIT  
 Violation Citation: Hazardous waste manifests/receipts for 3 years are not maintained onsite to document proper disposal of hazardous waste. CCR 66262.40(a) & 25160.2(b)(3)  
 Activity: ACTIVE

Facility Id: 133317  
 Update Date: 11/02/2012  
 Inspection Date: 02/27/2006  
 Violation Code: 6HV0202  
 Violation: WASTE CONTAINER W/O LABELS  
 Violation Citation: Hazardous waste containers &/or tanks are missing labels, accumulation date and/or are improperly labeled. CCR 66262.34(a)(2); 66262.34(a)(3) & 66262.34(f)  
 Activity: ACTIVE

Facility Id: 133317  
 Update Date: 11/02/2012  
 Inspection Date: 03/24/2009  
 Violation Code: 6HV1015  
 Violation: EMPLOYEE TRAINING NOT ADEQUATE  
 Violation Citation: Did not have adequate employee training program 2732 &/or 25504( c)  
 Activity: ACTIVE

Facility Id: 133317  
 Update Date: 11/02/2012  
 Inspection Date: 02/27/2006  
 Violation Code: 6HV0201  
 Violation: WASTE CONTAINER NOT CLOSED  
 Violation Citation: Hazardous waste containers are not kept closed while in storage. CCR

MAP FINDINGS

Map ID  
 Direction  
 Distance  
 Distance (ft.)Site

EDR ID Number  
 EPA ID Number

Database(s)

**ROBBINS BROTHERS JEWELRY (Continued)**

**S104890711**

66265.173(a)  
 Activity: ACTIVE

Facility Id: 133317  
 Update Date: 11/02/2012  
 Inspection Date: 02/27/2006  
 Violation Code: 6HV0303  
 Violation: WASTE TRANSPORT W/O MANIFEST  
 Violation Citation: Hazardous waste generator has transported a hazardous waste off-site without preparing a manifest prior to transport. 66262.20(a), 25160.2(b)9

Activity: ACTIVE

Facility Id: 133317  
 Update Date: 11/02/2012  
 Inspection Date: 02/27/2006  
 Violation Code: 6HV0304  
 Violation: WASTE DETERMINATION NOT MADE  
 Violation Citation: Generator of a waste has not determined if that waste is a hazardous waste as defined by law. CCR 66262.11 & 66260.200( c)

Activity: ACTIVE

Facility Id: 133317  
 Update Date: 11/02/2012  
 Inspection Date: 02/27/2006  
 Violation Code: 6HV0402  
 Violation: TRAINING PROGRAM NOT ADEQUATE  
 Violation Citation: Personnel training is not adequate to ensure compliance with hazardous waste regulations. CCR 66265.16(a)&(b)

Activity: ACTIVE

Facility Id: 133317  
 Business Type: 6HK51  
 EPA Id Number: CAL000370388  
 APN: 438-011-21-00  
 Last HMMMD Inspection: 06/13/2012  
 Permit Status: OPEN  
 Permit Expiration: 01/31/2013  
 Facility Owner: STEVE ROBBINS  
 Facility Address: 1300 W OPTICAL DR  
 Facility City: AZUSA  
 Facility State: CA  
 Facility Zip: 91702  
 UST Owner: Not reported  
 Handle Regulated Hazmat: Y  
 Own Or Operate UST: Not reported  
 Subject To APSA: Not reported  
 Generate Haz Waste: Not reported  
 Treat Haz Waste: Not reported  
 Generate Medical Waste: Not reported

Active Permits:  
 Facility Id: 133317  
 Update Date: 11/02/2012  
 Case Number: 7782-44-7  
 Name: OXYGEN, O2, COMPRESSED GLAMMABLE GAS  
 Other Information: Not reported

MAP FINDINGS

Map ID  
 Direction  
 Distance  
 Distance (ft.)Site

EDR ID Number  
 EPA ID Number

Database(s)

**ROBBINS BROTHERS JEWELRY (Continued)**

**S104890711**

Material Waste: Material  
 Hazardous Categories 1: FIRE  
 Hazardous Categories 2: PRESSURE RELEASE

Facility Id: 133317  
 Update Date: 11/02/2012  
 Case Number: Not reported  
 Name: WASTE 111 ACID SOL'N WITH METALS - R  
 Other Information: ACID SOLUTION WITH METALS PLATING SOLUTION  
 Material Waste: Waste  
 Hazardous Categories 1: Not reported  
 Hazardous Categories 2: Not reported

Facility Id: 133317  
 Update Date: 11/02/2012  
 Case Number: Not reported  
 Name: WASTE 181 INORGANIC SOLID WASTE (OTHER)  
 Other Information: NON RCRA PLASTER OF PARIS  
 Material Waste: Waste  
 Hazardous Categories 1: Not reported  
 Hazardous Categories 2: Not reported

Facility Id: 133317  
 Update Date: 11/02/2012  
 Case Number: 74-98-6  
 Name: PROPANE, COMPRESSED FLAMMABLE GAS  
 Other Information: Not reported  
 Material Waste: Material  
 Hazardous Categories 1: FIRE  
 Hazardous Categories 2: PRESSURE RELEASE

Facility Id: 133317  
 Update Date: 11/02/2012  
 Case Number: Not reported  
 Name: WASTE 181 INORGANIC SOLID WASTE (OTHER)  
 Other Information: NON RCRA MONOETHANOL AMINE WASTE  
 Material Waste: Waste  
 Hazardous Categories 1: Not reported  
 Hazardous Categories 2: Not reported

Violations Active Permits:

Facility Id: 133317  
 Update Date: 11/02/2012  
 Inspection Date: 03/24/2009  
 Violation Code: 6HV0228  
 Violation: CONTAINER NOT KEPT CLOSED  
 Violation Citation: Failed to keep container closed. CFR 265.173  
 Activity: ACTIVE

Facility Id: 133317  
 Update Date: 11/02/2012  
 Inspection Date: 08/02/2007  
 Violation Code: 6HV0135  
 Violation: MANIFESTS/RECEIPTS FOR 3 YEARS NOT ONSIT  
 Violation Citation: Hazardous waste manifests/receipts for 3 years are not maintained onsite to document proper disposal of hazardous waste. CCR 66262.40(a) & 25160.2(b)(3)

MAP FINDINGS

Map ID  
 Direction  
 Distance  
 Distance (ft.)Site

EDR ID Number  
 EPA ID Number

Database(s)

**ROBBINS BROTHERS JEWELRY (Continued)**

**S104890711**

Activity: ACTIVE

Facility Id: 133317  
 Update Date: 11/02/2012  
 Inspection Date: 06/13/2012  
 Violation Code: 6HV0135  
 Violation: MANIFESTS/RECEIPTS FOR 3 YEARS NOT ONSIT  
 Violation Citation: Hazardous waste manifests/receipts for 3 years are not maintained onsite to document proper disposal of hazardous waste. CCR 66262.40(a) & 25160.2(b)(3)

Activity: ACTIVE

Facility Id: 133317  
 Update Date: 11/02/2012  
 Inspection Date: 08/02/2007  
 Violation Code: 6HV0407  
 Violation: EMPLOYEE TRAINING NOT ADEQUATE  
 Violation Citation: Employee training program for small quantity generator of hazardous waste is inadequate. CFR 262.34(d)(5)(iii)

Activity: ACTIVE

Facility Id: 133317  
 Update Date: 11/02/2012  
 Inspection Date: 08/02/2007  
 Violation Code: 6HV0227  
 Violation: HAZWASTE TANK/CONTAINER W/O LABEL/DATE  
 Violation Citation: Failed to properly label/date hazardous waste container &/or tank. 66262.34(f)

Activity: ACTIVE

Facility Id: 133317  
 Update Date: 11/02/2012  
 Inspection Date: 02/27/2006  
 Violation Code: 6HV0135  
 Violation: MANIFESTS/RECEIPTS FOR 3 YEARS NOT ONSIT  
 Violation Citation: Hazardous waste manifests/receipts for 3 years are not maintained onsite to document proper disposal of hazardous waste. CCR 66262.40(a) & 25160.2(b)(3)

Activity: ACTIVE

Facility Id: 133317  
 Update Date: 11/02/2012  
 Inspection Date: 02/27/2006  
 Violation Code: 6HV0202  
 Violation: WASTE CONTAINER W/O LABELS  
 Violation Citation: Hazardous waste containers &/or tanks are missing labels, accumulation date and/or are improperly labeled. CCR 66262.34(a)(2); 66262.34(a)(3) & 66262.34(f)

Activity: ACTIVE

Facility Id: 133317  
 Update Date: 11/02/2012  
 Inspection Date: 03/24/2009  
 Violation Code: 6HV1015  
 Violation: EMPLOYEE TRAINING NOT ADEQUATE  
 Violation Citation: Did not have adequate employee training program 2732 &/or 25504( c)

Activity: ACTIVE

MAP FINDINGS

Map ID  
 Direction  
 Distance  
 Distance (ft.)Site

EDR ID Number  
 EPA ID Number

Database(s)

**ROBBINS BROTHERS JEWELRY (Continued)**

**S104890711**

Facility Id: 133317  
 Update Date: 11/02/2012  
 Inspection Date: 02/27/2006  
 Violation Code: 6HV0201  
 Violation: WASTE CONTAINER NOT CLOSED  
 Violation Citation: Hazardous waste containers are not kept closed while in storage. CCR 66265.173(a)  
 Activity: ACTIVE

Facility Id: 133317  
 Update Date: 11/02/2012  
 Inspection Date: 02/27/2006  
 Violation Code: 6HV0303  
 Violation: WASTE TRANSPORT W/O MANIFEST  
 Violation Citation: Hazardous waste generator has transported a hazardous waste off-site without preparing a manifest prior to transport. 66262.20(a), 25160.2(b)9  
 Activity: ACTIVE

Facility Id: 133317  
 Update Date: 11/02/2012  
 Inspection Date: 02/27/2006  
 Violation Code: 6HV0304  
 Violation: WASTE DETERMINATION NOT MADE  
 Violation Citation: Generator of a waste has not determined if that waste is a hazardous waste as defined by law. CCR 66262.11 & 66260.200( c)  
 Activity: ACTIVE

Facility Id: 133317  
 Update Date: 11/02/2012  
 Inspection Date: 02/27/2006  
 Violation Code: 6HV0402  
 Violation: TRAINING PROGRAM NOT ADEQUATE  
 Violation Citation: Personnel training is not adequate to ensure compliance with hazardous waste regulations. CCR 66265.16(a)&(b)  
 Activity: ACTIVE

35

**ELLEN LEE  
 7855 FRIARS RD STE 25  
 SAN DIEGO, CA 92110**

**CA HAZNET S112991856  
 N/A**

HAZNET:

envid: S112991856  
 Year: 2011  
 GEPAID: CAC002673913  
 Contact: ELLEN LEE  
 Telephone: 6192919390  
 Mailing Name: Not reported  
 Mailing Address: 7855 FRIARS RD STE 25  
 Mailing City,St,Zip: SAN DIEGO, CA 92110  
 Gen County: Not reported  
 TSD EPA ID: AZC950823111  
 TSD County: Not reported  
 Waste Category: Asbestos containing waste  
 Disposal Method: Landfill Or Surface Impoundment That Will Be Closed As Landfill( To Include On-Site Treatment And/Or Stabilization)  
 Tons: 0.4

MAP FINDINGS

Map ID  
 Direction  
 Distance  
 Distance (ft.)Site

EDR ID Number  
 EPA ID Number

Database(s)

**ELLEN LEE (Continued)**

**S112991856**

Facility County: San Diego

envid: S112991856  
 Year: 2011  
 GEPAID: CAC002673913  
 Contact: ELLEN LEE  
 Telephone: 6192919390  
 Mailing Name: Not reported  
 Mailing Address: 7855 FRIARS RD STE 25  
 Mailing City,St,Zip: SAN DIEGO, CA 92110  
 Gen County: Not reported  
 TSD EPA ID: AZC950823111  
 TSD County: Not reported  
 Waste Category: Asbestos containing waste  
 Disposal Method: Landfill Or Surface Impoundment That Will Be Closed As Landfill( To Include On-Site Treatment And/Or Stabilization)  
 Tons: 0.4  
 Facility County: San Diego

35

**RALPHS GROCERY CO #77  
 7730 FRIARS RD  
 SAN DIEGO, CA 92108**

**CA HAZNET**

**S113034993  
 N/A**

HAZNET:

envid: S113034993  
 Year: 2010  
 GEPAID: CAL000034425  
 Contact: MELISSA PENA  
 Telephone: 3108849000  
 Mailing Name: Not reported  
 Mailing Address: 1100 W ARTESIA BLVD  
 Mailing City,St,Zip: COMPTON, CA 902205108  
 Gen County: Not reported  
 TSD EPA ID: CAD008364432  
 TSD County: Not reported  
 Waste Category: Unspecified solvent mixture  
 Disposal Method: Storage, Bulking, And/Or Transfer Off Site--No Treatment/Reovery (H010-H129) Or (H131-H135)  
 Tons: 0.0205  
 Facility County: San Diego

envid: S113034993  
 Year: 2010  
 GEPAID: CAL000034425  
 Contact: MELISSA PENA  
 Telephone: 3108849000  
 Mailing Name: Not reported  
 Mailing Address: 1100 W ARTESIA BLVD  
 Mailing City,St,Zip: COMPTON, CA 902205108  
 Gen County: Not reported  
 TSD EPA ID: CAD008364432  
 TSD County: Not reported  
 Waste Category: Unspecified solvent mixture  
 Disposal Method: Storage, Bulking, And/Or Transfer Off Site--No Treatment/Reovery (H010-H129) Or (H131-H135)  
 Tons: 0.0205  
 Facility County: San Diego



MAP FINDINGS

Map ID  
 Direction  
 Distance  
 Distance (ft.)Site

EDR ID Number  
 EPA ID Number

Database(s)

**RALPHS GROCERY CO #77 (Continued)**

**S113034993**

envid: S113034993  
 Year: 1999  
 GEPAID: CAL000034425  
 Contact: RALPHS GROCERY CO  
 Telephone: 0000000000  
 Mailing Name: Not reported  
 Mailing Address: P O BOX 54143  
 Mailing City,St,Zip: LOS ANGELES, CA 900540000  
 Gen County: Not reported  
 TSD EPA ID: CAL000161743  
 TSD County: Not reported  
 Waste Category: Waste oil and mixed oil  
 Disposal Method: Transfer Station  
 Tons: .3210  
 Facility County: San Diego

envid: S113034993  
 Year: 1999  
 GEPAID: CAL000034425  
 Contact: RALPHS GROCERY CO  
 Telephone: 0000000000  
 Mailing Name: Not reported  
 Mailing Address: P O BOX 54143  
 Mailing City,St,Zip: LOS ANGELES, CA 900540000  
 Gen County: Not reported  
 TSD EPA ID: CAL000161743  
 TSD County: Not reported  
 Waste Category: Waste oil and mixed oil  
 Disposal Method: Transfer Station  
 Tons: .3210  
 Facility County: San Diego

envid: S113034993  
 Year: 1995  
 GEPAID: CAL000034425  
 Contact: RALPHS GROCERY CO  
 Telephone: 0000000000  
 Mailing Name: Not reported  
 Mailing Address: P O BOX 54143  
 Mailing City,St,Zip: LOS ANGELES, CA 900540000  
 Gen County: Not reported  
 TSD EPA ID: CAL000048571  
 TSD County: Not reported  
 Waste Category: Waste oil and mixed oil  
 Disposal Method: Recycler  
 Tons: .2793  
 Facility County: San Diego

[Click this hyperlink](#) while viewing on your computer to access  
 1 additional CA\_HAZNET: record(s) in the EDR Site Report.

MAP FINDINGS

Map ID  
 Direction  
 Distance  
 Distance (ft.)Site

EDR ID Number  
 Database(s)  
 EPA ID Number

**35 FRIARS OFFICE BLDG LLC** **CA HAZNET S112970371**  
**7801 MISSION CENTER CT** **N/A**  
**SAN DIEGO, CA 92108**

HAZNET:  
 envid: S112970371  
 Year: 2008  
 GEPAID: CAC002630605  
 Contact: NAOMI TRAGER/ASSIST RE ESTATE MGR  
 Telephone: 8583731234  
 Mailing Name: Not reported  
 Mailing Address: 5330 CARROLL CANYON RD STE 200  
 Mailing City,St,Zip: SAN DIEGO, CA 92121  
 Gen County: Not reported  
 TSD EPA ID: CAD097030993  
 TSD County: Not reported  
 Waste Category: Other organic solids  
 Disposal Method: Storage, Bulking, And/Or Transfer Off Site--No Treatment/Reovery (H010-H129) Or (H131-H135)  
 Tons: 8.95  
 Facility County: San Diego

**35 1X FRIARS OFFICE PARK** **CA HAZNET S112845888**  
**7801 MISSION CENTER COURT** **N/A**  
**SAN DIEGO, CA 92108**

HAZNET:  
 envid: S112845888  
 Year: 1993  
 GEPAID: CAC000799480  
 Contact: FRIARS OFFICE PARK  
 Telephone: 0000000000  
 Mailing Name: Not reported  
 Mailing Address: 7801 MISSION CENTER COURT  
 Mailing City,St,Zip: SAN DIEGO, CA 921080000  
 Gen County: Not reported  
 TSD EPA ID: NVT330010000  
 TSD County: Not reported  
 Waste Category: Liquids with polychloronated biphenyls >= 50 Mg./L  
 Disposal Method: Not reported  
 Tons: 1.2  
 Facility County: San Diego

**35 AALL CARE IN HOUSE HEALTH CARE** **CA San Diego Co. HMMD S104759810**  
**7801 MISSION CENTER CT** **N/A**  
**SAN DIEGO, CA 92108**

SAN DIEGO CO. HMMD:  
 Facility Id: 153236  
 Business Type: 6HK10  
 EPA Id Number: Not reported  
 APN: 438-011-18-00  
 Last HMMD Inspection: 06/01/1994  
 Permit Status: INAC  
 Permit Expiration: 06/01/1994  
 Facility Owner: JEAN MOORE  
 Facility Address: 7801 MISSION CENTER CT  
 Facility City: SAN DIEGO

MAP FINDINGS

Map ID  
 Direction  
 Distance  
 Distance (ft.)Site

EDR ID Number  
 EPA ID Number

Database(s)

**AALL CARE IN HOUSE HEALTH CARE (Continued)**

**S104759810**

Facility State: CA  
 Facility Zip: 92108-  
 UST Owner: Not reported  
 Handle Regulated Hazmat: Not reported  
 Own Or Operate UST: Not reported  
 Subject To APSA: Not reported  
 Generate Haz Waste: Not reported  
 Treat Haz Waste: Not reported  
 Generate Medical Waste: Not reported

35

**MARTHA STASIK  
 7982 MISSION CENTER CT UNIT F  
 SAN DIEGO, CA 92108**

**CA HAZNET S112985930  
 N/A**

HAZNET:

envid: S112985930  
 Year: 2011  
 GEPAID: CAC002666285  
 Contact: MARTHA STASIK  
 Telephone: 6192189324  
 Mailing Name: Not reported  
 Mailing Address: 7982 MISSION CENTER CT UNIT F  
 Mailing City,St,Zip: SAN DIEGO, CA 921081469  
 Gen County: Not reported  
 TSD EPA ID: AZC950823111  
 TSD County: Not reported  
 Waste Category: Asbestos containing waste  
 Disposal Method: Landfill Or Surface Impoundment That Will Be Closed As Landfill( To  
 Include On-Site Treatment And/Or Stabilization)  
 Tons: 0.8  
 Facility County: San Diego

envid: S112985930  
 Year: 2011  
 GEPAID: CAC002666285  
 Contact: MARTHA STASIK  
 Telephone: 6192189324  
 Mailing Name: Not reported  
 Mailing Address: 7982 MISSION CENTER CT UNIT F  
 Mailing City,St,Zip: SAN DIEGO, CA 921081469  
 Gen County: Not reported  
 TSD EPA ID: AZC950823111  
 TSD County: Not reported  
 Waste Category: Asbestos containing waste  
 Disposal Method: Landfill Or Surface Impoundment That Will Be Closed As Landfill( To  
 Include On-Site Treatment And/Or Stabilization)  
 Tons: 0.8  
 Facility County: San Diego

MAP FINDINGS

Map ID  
 Direction  
 Distance  
 Distance (ft.)Site

EDR ID Number  
 Database(s)  
 EPA ID Number

**35 ROBERT PRICE CA HAZNET S113792053**  
**7972 MISSION CENTER CT. UNIT F N/A**  
**SAN DIEGO, CA 92108**

HAZNET:  
 envid: S113792053  
 Year: 2012  
 GEPAID: CAC002710376  
 Contact: ROBERT PRICE  
 Telephone: 6197099651  
 Mailing Name: Not reported  
 Mailing Address: 7972 MISSION CENTER CT. UNIT F  
 Mailing City,St,Zip: SAN DIEGO, CA 92108  
 Gen County: San Diego  
 TSD EPA ID: CAD009007626  
 TSD County: Los Angeles  
 Waste Category: Not reported  
 Disposal Method: Landfill Or Surface Impoundment That Will Be Closed As Landfill( To Include On-Site Treatment And/Or Stabilization)  
 Tons: 0.4  
 Facility County: San Diego

**35 ELI HUMPHREY CA HAZNET S113789388**  
**7960 MISSION CENTER CT N/A**  
**SAN DIEGO, CA 92108**

HAZNET:  
 envid: S113789388  
 Year: 2012  
 GEPAID: CAC002706565  
 Contact: ELI HUMPHREY  
 Telephone: 6199546833  
 Mailing Name: Not reported  
 Mailing Address: 7960 MISSION CENTER CT  
 Mailing City,St,Zip: SAN DIEGO, CA 921085440  
 Gen County: San Diego  
 TSD EPA ID: AZC950823111  
 TSD County: 99  
 Waste Category: Not reported  
 Disposal Method: Landfill Or Surface Impoundment That Will Be Closed As Landfill( To Include On-Site Treatment And/Or Stabilization)  
 Tons: 0.4  
 Facility County: San Diego

**35 PARKER INVESTMENT CORP. CA HAZNET S117307686**  
**7580 MISSION CENTER CT#LOBBY,100,10 N/A**  
**SAN DIEGO, CA 92108**

HAZNET:  
 envid: S117307686  
 Year: 2013  
 GEPAID: CAC002753398  
 Contact: GARRETT PRYOR  
 Telephone: 7606342470  
 Mailing Name: Not reported  
 Mailing Address: PO BOX 16913  
 Mailing City,St,Zip: SAN DIEGO, CA 92176  
 Gen County: San Diego

MAP FINDINGS

Map ID			EDR ID Number
Direction			
Distance			
Distance (ft.)Site		Database(s)	EPA ID Number

---

**PARKER INVESTMENT CORP. (Continued)**

**S117307686**

TSD EPA ID: CAD028409019  
 TSD County: Los Angeles  
 Waste Category: Not reported  
 Disposal Method: Storage, Bulking, And/Or Transfer Off Site--No Treatment/Reovery (H010-H129) Or (H131-H135)  
 Tons: 0.1125  
 Facility County: Not reported

**35 JASON TZAVARAS  
 7936 MISSION CENTER CT UNIT F  
 SAN DIEGO, CA 92108**

**CA HAZNET S117303512  
 N/A**

HAZNET:  
 envid: S117303512  
 Year: 2013  
 GEPAID: CAC002747486  
 Contact: JASON TZAVARAS  
 Telephone: 6193225349  
 Mailing Name: Not reported  
 Mailing Address: 7936 MISSION CENTER CT UNIT F  
 Mailing City,St,Zip: SAN DIEGO, CA 921081404  
 Gen County: San Diego  
 TSD EPA ID: CAD009007626  
 TSD County: Los Angeles  
 Waste Category: Not reported  
 Disposal Method: Landfill Or Surface Impoundment That Will Be Closed As Landfill( To Include On-Site Treatment And/Or Stabilization)  
 Tons: 0.4  
 Facility County: Not reported

**35 DAVE BECKSTRAND  
 7930 MISSION CENTER CT UNIT A  
 SAN DIEGO, CA 92108**

**CA HAZNET S117304283  
 N/A**

HAZNET:  
 envid: S117304283  
 Year: 2013  
 GEPAID: CAC002748605  
 Contact: DAVE BECKSTRAND  
 Telephone: 8583343808  
 Mailing Name: Not reported  
 Mailing Address: 7930 MISSION CENTER CT UNIT A  
 Mailing City,St,Zip: SAN DIEGO, CA 921081486  
 Gen County: San Diego  
 TSD EPA ID: CAD009007626  
 TSD County: Los Angeles  
 Waste Category: Not reported  
 Disposal Method: Landfill Or Surface Impoundment That Will Be Closed As Landfill( To Include On-Site Treatment And/Or Stabilization)  
 Tons: 0.8  
 Facility County: Not reported



MAP FINDINGS

Map ID  
 Direction  
 Distance  
 Distance (ft.)Site

EDR ID Number

Database(s) EPA ID Number

**FRAZEE PAINT (Continued)**

**1000443110**

- . Waste code: F002
- . Waste name: THE FOLLOWING SPENT HALOGENATED SOLVENTS: TETRACHLOROETHYLENE, METHYLENE CHLORIDE, TRICHLOROETHYLENE, 1,1,1-TRICHLOROETHANE, CHLOROBENZENE, 1,1,2-TRICHLORO-1,2,2-TRIFLUOROETHANE, ORTHO-DICHLOROBENZENE, TRICHLOROFLUOROMETHANE, AND 1,1,2, TRICHLOROETHANE; ALL SPENT SOLVENT MIXTURES/BLENDS CONTAINING, BEFORE USE, A TOTAL OF TEN PERCENT OR MORE (BY VOLUME) OF ONE OR MORE OF THE ABOVE HALOGENATED SOLVENTS OR THOSE SOLVENTS LISTED IN F001, F004, AND F005; AND STILL BOTTOMS FROM THE RECOVERY OF THESE SPENT SOLVENTS AND SPENT SOLVENT MIXTURES.
  
- . Waste code: F003
- . Waste name: THE FOLLOWING SPENT NONHALOGENATED SOLVENTS: XYLENE, ACETONE, ETHYL ACETATE, ETHYL BENZENE, ETHYL ETHER, METHYL ISOBUTYL KETONE, N-BUTYL ALCOHOL, CYCLOHEXANONE, AND METHANOL; ALL SPENT SOLVENT MIXTURES/BLENDS CONTAINING, BEFORE USE, ONLY THE ABOVE SPENT NONHALOGENATED SOLVENTS; AND ALL SPENT SOLVENT MIXTURES/BLENDS CONTAINING, BEFORE USE, ONE OR MORE OF THE ABOVE NONHALOGENATED SOLVENTS, AND A TOTAL OF TEN PERCENT OR MORE (BY VOLUME) OF ONE OR MORE OF THOSE SOLVENTS LISTED IN F001, F002, F004, AND F005; AND STILL BOTTOMS FROM THE RECOVERY OF THESE SPENT SOLVENTS AND SPENT SOLVENT MIXTURES.
  
- . Waste code: F005
- . Waste name: THE FOLLOWING SPENT NONHALOGENATED SOLVENTS: TOLUENE, METHYL ETHYL KETONE, CARBON DISULFIDE, ISOBUTANOL, PYRIDINE, BENZENE, 2-ETHOXYETHANOL, AND 2-NITROPROPANE; ALL SPENT SOLVENT MIXTURES/BLENDS CONTAINING, BEFORE USE, A TOTAL OF TEN PERCENT OR MORE (BY VOLUME) OF ONE OR MORE OF THE ABOVE NONHALOGENATED SOLVENTS OR THOSE SOLVENTS LISTED IN F001, F002, OR F004; AND STILL BOTTOMS FROM THE RECOVERY OF THESE SPENT SOLVENTS AND SPENT SOLVENT MIXTURES.

Date form received by agency: 09/01/1996  
 Site name: FRAZEE PAINT  
 Classification: Small Quantity Generator

Violation Status: No violations found

**FINDS:**

Registry ID: 110002730091

**Environmental Interest/Information System**

California Hazardous Waste Tracking System - Datamart (HWTS-DATAMART) provides California with information on hazardous waste shipments for generators, transporters, and treatment, storage, and disposal facilities.

RCRAInfo is a national information system that supports the Resource Conservation and Recovery Act (RCRA) program through the tracking of events and activities related to facilities that generate, transport, and treat, store, or dispose of hazardous waste. RCRAInfo allows RCRA program staff to track the notification, permit, compliance, and corrective action activities required under RCRA.

**HIST UST:**

MAP FINDINGS

Map ID  
 Direction  
 Distance  
 Distance (ft.)Site

EDR ID Number  
 EPA ID Number

Database(s)

**FRAZEE PAINT (Continued)**

**1000443110**

Region: STATE  
 Facility ID: 00000007428  
 Facility Type: Other  
 Other Type: PAINT STORE  
 Contact Name: RON SMALL  
 Telephone: 6192974242  
 Owner Name: FRAZEE PAINT & WALLCOVERINGS  
 Owner Address: 6625 MIRAMAR RD  
 Owner City,St,Zip: SAN DIEGO, CA 92121  
 Total Tanks: 0001

Tank Num: 001  
 Container Num: 1  
 Year Installed: 1971  
 Tank Capacity: 00000300  
 Tank Used for: WASTE  
 Type of Fuel: Not reported  
 Container Construction Thickness: Not reported  
 Leak Detection: None

**SWEEPS UST:**

Status: Active  
 Comp Number: 16035  
 Number: 9  
 Board Of Equalization: 44-021571  
 Referral Date: Not reported  
 Action Date: 06-26-92  
 Created Date: 02-29-88  
 Owner Tank Id: Not reported  
 SWRCB Tank Id: Not reported  
 Tank Status: Not reported  
 Capacity: Not reported  
 Active Date: Not reported  
 Tank Use: Not reported  
 STG: Not reported  
 Content: Not reported  
 Number Of Tanks: Not reported

Status: Not reported  
 Comp Number: 16035  
 Number: Not reported  
 Board Of Equalization: 44-021571  
 Referral Date: Not reported  
 Action Date: Not reported  
 Created Date: Not reported  
 Owner Tank Id: Not reported  
 SWRCB Tank Id: 37-000-016035-000001  
 Tank Status: Not reported  
 Capacity: 2000  
 Active Date: Not reported  
 Tank Use: CHEMICAL  
 STG: WASTE  
 Content: Not reported  
 Number Of Tanks: 1

SAN DIEGO CO. HMMD:



MAP FINDINGS

Map ID  
 Direction  
 Distance  
 Distance (ft.)Site

EDR ID Number

Database(s) EPA ID Number

**FRAZEE PAINT (Continued)**

**1000443110**

Facility Id: 116035  
 Business Type: 6HK18  
 EPA Id Number: CAD981628274  
 APN: 438-011-24-00  
 Last HMMD Inspection: 02/23/2009  
 Permit Status: INAC  
 Permit Expiration: 06/30/2010  
 Facility Owner: FRAZEE INDUSTRIES, INC  
 Facility Address: PO BOX 390068  
 Facility City: DENVER  
 Facility State: CO  
 Facility Zip: 80239  
 UST Owner: FRAZEE PAINT & WALLCOVERINGS  
 Handle Regulated Hazmat: Not reported  
 Own Or Operate UST: Not reported  
 Subject To APSA: Not reported  
 Generate Haz Waste: Y  
 Treat Haz Waste: Not reported  
 Generate Medical Waste: Not reported

**UST:**

UST Name: UNDERGROUND TANK 116035 T001  
 Last Update: 2012-11-02 14:17:38  
 Permit Number: 116035  
 Tank Type: SINGLE WALL  
 Additional Id: 1 LATEX SLUDGE  
 Capacity Gallons: 2000  
 UST Contents: Not reported  
 Other Content Info: LATEX SLUDGE  
 Reg Status: REMOVED  
 Remove Close Date: 1986-11-08 00:00:00  
 Year Installed: 1971-01-01 00:00:00  
 Pipe Type: Not reported  
 Delivery System: Not reported  
 Monitor Code: 10  
 UST Monitor Method: SW TANK DW PRESSURE PIPE W/POS SHUTOFF LLD W/DAILY RECONCILE OR WEEKLY GAUGE: TNK TEST ANN, PIPE TEST ANN 0.1 GAL/HR OR MO 0.2 GAL/HR

**Violations Inactive Permits:**

Facility Id: 116035  
 Update Date: 11/02/2012  
 Inspection Date: 09/16/2003  
 Violation Code: 6HV0131  
 Violation: UPF Permit NOT OBTAINED for HAZWASTE  
 Violation Citation: A Unified Program Facility permit has not been obtained for the generation of hazardous waste. 68.905  
 Activity: Inactive Permit

MAP FINDINGS

Map ID  
 Direction  
 Distance  
 Distance (ft.)Site

EDR ID Number  
 Database(s)  
 EPA ID Number

**35 CJR BUILDERS INC CA HAZNET S112983069**  
**5448 MISSION CENTER RD N/A**  
**SAN DIEGO, CA 92108**

HAZNET:  
 envid: S112983069  
 Year: 2011  
 GEPAID: CAC002662200  
 Contact: DEBBIE BARTLE  
 Telephone: 7145722600  
 Mailing Name: Not reported  
 Mailing Address: 650 N ROSE DR STE 154  
 Mailing City,St,Zip: PLACENTIA, CA 928707513  
 Gen County: Not reported  
 TSD EPA ID: CAD044429835  
 TSD County: Not reported  
 Waste Category: Waste oil and mixed oil  
 Disposal Method: Storage, Bulking, And/Or Transfer Off Site--No Treatment/Reovery (H010-H129) Or (H131-H135)  
 Tons: 0.06  
 Facility County: San Diego

envid: S112983069  
 Year: 2011  
 GEPAID: CAC002662200  
 Contact: DEBBIE BARTLE  
 Telephone: 7145722600  
 Mailing Name: Not reported  
 Mailing Address: 650 N ROSE DR STE 154  
 Mailing City,St,Zip: PLACENTIA, CA 928707513  
 Gen County: Not reported  
 TSD EPA ID: CAD044429835  
 TSD County: Not reported  
 Waste Category: Other organic solids  
 Disposal Method: Storage, Bulking, And/Or Transfer Off Site--No Treatment/Reovery (H010-H129) Or (H131-H135)  
 Tons: 0.125  
 Facility County: San Diego

**35 FRAZEE PAINT # 30 CA HAZNET S113008231**  
**5448 MISSION CTR RD N/A**  
**SAN DIEGO, CA 92108**

HAZNET:  
 envid: S113008231  
 Year: 2003  
 GEPAID: CAD981628274  
 Contact: STEVE EATON/ENVIRON MGR  
 Telephone: 8586263383  
 Mailing Name: Not reported  
 Mailing Address: 6625 MIRAMAR RD  
 Mailing City,St,Zip: SAN DIEGO, CA 921212508  
 Gen County: Not reported  
 TSD EPA ID: KSD980633259  
 TSD County: Not reported  
 Waste Category: Oxygenated solvents (acetone, butanol, ethyl acetate, etc.)  
 Disposal Method: Recycler  
 Tons: 0.22  
 Facility County: San Diego

MAP FINDINGS

Map ID  
 Direction  
 Distance  
 Distance (ft.)Site

EDR ID Number  
 EPA ID Number

Database(s)

**FRAZEE PAINT # 30 (Continued)**

**S113008231**

envid: S113008231  
 Year: 1997  
 GEPAID: CAD981628274  
 Contact: WILLIAM HOLDINGS PLC  
 Telephone: 5084810700  
 Mailing Name: Not reported  
 Mailing Address: 6625 MIRAMAR RD  
 Mailing City,St,Zip: SAN DIEGO, CA 921212508  
 Gen County: Not reported  
 TSD EPA ID: CAD008302903  
 TSD County: Not reported  
 Waste Category: Oxygenated solvents (acetone, butanol, ethyl acetate, etc.)  
 Disposal Method: Recycler  
 Tons: .1459  
 Facility County: San Diego

envid: S113008231  
 Year: 1995  
 GEPAID: CAD981628274  
 Contact: WILLIAM HOLDINGS PLC  
 Telephone: 5084810700  
 Mailing Name: Not reported  
 Mailing Address: 6625 MIRAMAR RD  
 Mailing City,St,Zip: SAN DIEGO, CA 921212508  
 Gen County: Not reported  
 TSD EPA ID: CAD008302903  
 TSD County: Not reported  
 Waste Category: Oxygenated solvents (acetone, butanol, ethyl acetate, etc.)  
 Disposal Method: Recycler  
 Tons: .0208  
 Facility County: San Diego

envid: S113008231  
 Year: 1995  
 GEPAID: CAD981628274  
 Contact: WILLIAM HOLDINGS PLC  
 Telephone: 5084810700  
 Mailing Name: Not reported  
 Mailing Address: 6625 MIRAMAR RD  
 Mailing City,St,Zip: SAN DIEGO, CA 921212508  
 Gen County: Not reported  
 TSD EPA ID: CAD008302903  
 TSD County: Not reported  
 Waste Category: Unspecified oil-containing waste  
 Disposal Method: Recycler  
 Tons: .0208  
 Facility County: San Diego

MAP FINDINGS

Map ID  
 Direction  
 Distance  
 Distance (ft.)Site

EDR ID Number  
 EPA ID Number

Database(s)

**35 HERITAGE COUNTRY CLUB  
 1450 FRAZEE RD  
 SAN DIEGO, CA 92108**

CA San Diego Co. HMMMD

S106062429  
 N/A

SAN DIEGO CO. HMMMD:

Facility Id: 126435  
 Business Type: Not reported  
 EPA Id Number: Not reported  
 APN: 438-011-43-00  
 Last HMMMD Inspection: Not reported  
 Permit Status: INAC  
 Permit Expiration: Not reported  
 Facility Owner: HERITAGE COUNTRY CLUB  
 Facility Address: 1455 FRAZEE RD 1000  
 Facility City: SAN DIEGO  
 Facility State: CA  
 Facility Zip: 92108-4301  
 UST Owner: Not reported  
 Handle Regulated Hazmat: Not reported  
 Own Or Operate UST: Not reported  
 Subject To APSA: Not reported  
 Generate Haz Waste: Not reported  
 Treat Haz Waste: Not reported  
 Generate Medical Waste: Not reported

Facility Id: 205051  
 Business Type: 6HK10  
 EPA Id Number: Not reported  
 APN: 438-011-43-00  
 Last HMMMD Inspection: 06/02/2010  
 Permit Status: OPEN  
 Permit Expiration: 07/31/2013  
 Facility Owner: FARHOUD RASTEGAR, DMD, INC  
 Facility Address: 1450 FRAZEE RD #209  
 Facility City: SAN DIEGO  
 Facility State: CA  
 Facility Zip: 92108  
 UST Owner: Not reported  
 Handle Regulated Hazmat: Not reported  
 Own Or Operate UST: Not reported  
 Subject To APSA: Not reported  
 Generate Haz Waste: Y  
 Treat Haz Waste: Not reported  
 Generate Medical Waste: Y

Inactive Permits:

Facility Id: 205051  
 Update Date: 11/02/2012  
 Case Number: Not reported  
 Name: WASTE 902 INFECTIOUS WASTE, SHARPS  
 Other Information: MAIL BACK SHARPS  
 Material Waste: Waste  
 Hazardous Categories 1: Not reported  
 Hazardous Categories 2: Not reported

Facility Id: 205051  
 Update Date: 11/02/2012  
 Case Number: Not reported  
 Name: WASTE 901 INFECTIOUS WASTE, GENERAL  
 Other Information: RED BAG / OCEASICNALLY

MAP FINDINGS

Map ID  
 Direction  
 Distance  
 Distance (ft.)Site

EDR ID Number  
 EPA ID Number

Database(s)

**HERITAGE COUNTRY CLUB (Continued)**

**S106062429**

Material Waste: Waste  
 Hazardous Categories 1: Not reported  
 Hazardous Categories 2: Not reported

Violations Active Permits:

Facility Id: 205051  
 Update Date: 11/02/2012  
 Inspection Date: 04/04/2007  
 Violation Code: 6HV4309  
 Violation: SQG:MWMP OR EQUIV NOT ONSITE  
 Violation Citation: Medical Waste Management Plan or equivalent information not onsite for review (SQG). 117945  
 Activity: ACTIVE

Facility Id: 205051  
 Update Date: 11/02/2012  
 Inspection Date: 10/24/2008  
 Violation Code: 6HV4309  
 Violation: SQG:MWMP OR EQUIV NOT ONSITE  
 Violation Citation: Medical Waste Management Plan or equivalent information not onsite for review (SQG). 117945  
 Activity: ACTIVE

Facility Id: 205051  
 Update Date: 11/02/2012  
 Inspection Date: 10/24/2008  
 Violation Code: 6HV4353  
 Violation: LQG:NO MW DISPOSAL RECORDS FOR 3 YRS  
 Violation Citation: Generator did not retain on file disposal receipts and/or tracking documents for waste shipped offsite for at least 3 years (LQG). 117975  
 Activity: ACTIVE

35

**PSYCHIATRIC CENTERS AT S.D.  
 1450 FRAZEE RD  
 SAN DIEGO, CA 92108**

**CA San Diego Co. HMMD**

**S106068372  
 N/A**

SAN DIEGO CO. HMMD:

Facility Id: 153480  
 Business Type: 6HK10  
 EPA Id Number: Not reported  
 APN: 438-011-43-00  
 Last HMMD Inspection: 04/18/2002  
 Permit Status: INAC  
 Permit Expiration: 09/30/2005  
 Facility Owner: PSYCHIATRIC CENTERS AT S.D.  
 Facility Address: P.O.BOX 609001  
 Facility City: SAN DIEGO  
 Facility State: CA  
 Facility Zip: 92160  
 UST Owner: Not reported  
 Handle Regulated Hazmat: Not reported  
 Own Or Operate UST: Not reported  
 Subject To APSA: Not reported  
 Generate Haz Waste: Not reported  
 Treat Haz Waste: Not reported  
 Generate Medical Waste: Not reported

MAP FINDINGS

Map ID			EDR ID Number
Direction			
Distance			
Distance (ft.)Site		Database(s)	EPA ID Number

<b>35</b>	<b>EXTREME SMILE MAKEOVER CENTER</b>	<b>CA HAZNET</b>	<b>S113154416</b>
	<b>1450 FRAZEE RD STE 209</b>		<b>N/A</b>
	<b>SAN DIEGO, CA 92108</b>		

HAZNET:

envid:	S113154416
Year:	2009
GEPaid:	CAL000337628
Contact:	TAMI WEST
Telephone:	6195746678
Mailing Name:	Not reported
Mailing Address:	1450 FRAZEE RD STE 209
Mailing City,St,Zip:	SAN DIEGO, CA 921084342
Gen County:	Not reported
TSD EPA ID:	CAD008364432
TSD County:	Not reported
Waste Category:	Oxygenated solvents (acetone, butanol, ethyl acetate, etc.)
Disposal Method:	Fuel Blending Prior To Energy Recovery At Another Site
Tons:	0.0165
Facility County:	San Diego

<b>35</b>	<b>VISITING NURSE ASSN SD COUNTY</b>	<b>CA San Diego Co. HMMD</b>	<b>S106068395</b>
	<b>1450 FRAZEE RD</b>		<b>N/A</b>
	<b>SAN DIEGO, CA 92108</b>		

SAN DIEGO CO. HMMD:

Facility Id:	153514
Business Type:	6HK10
EPA Id Number:	Not reported
APN:	438-011-43-00
Last HMMD Inspection:	05/13/1998
Permit Status:	INAC
Permit Expiration:	05/13/1998
Facility Owner:	VNA HEALTH SERVICES
Facility Address:	1450 FRAZEE RD
Facility City:	SAN DIEGO
Facility State:	CA
Facility Zip:	92108-
UST Owner:	Not reported
Handle Regulated Hazmat:	Not reported
Own Or Operate UST:	Not reported
Subject To APSA:	Not reported
Generate Haz Waste:	Not reported
Treat Haz Waste:	Not reported
Generate Medical Waste:	Not reported

<b>35</b>	<b>PREMIER HEALTHCARE SERVICES, LLC</b>	<b>CA San Diego Co. HMMD</b>	<b>S104755031</b>
	<b>1450 FRAZEE RD</b>		<b>N/A</b>
	<b>SAN DIEGO, CA 92108</b>		

SAN DIEGO CO. HMMD:

Facility Id:	135472
Business Type:	6HK20
EPA Id Number:	Not reported
APN:	438-011-43-00
Last HMMD Inspection:	Not reported
Permit Status:	INAC
Permit Expiration:	05/31/2002

MAP FINDINGS

Map ID  
 Direction  
 Distance  
 Distance (ft.)Site

EDR ID Number  
 EPA ID Number

Database(s)

**PREMIER HEALTHCARE SERVICES, LLC (Continued)**

**S104755031**

Facility Owner: Not reported  
 Facility Address: Not reported  
 Facility City: Not reported  
 Facility State: Not reported  
 Facility Zip: Not reported  
 UST Owner: Not reported  
 Handle Regulated Hazmat: Not reported  
 Own Or Operate UST: Not reported  
 Subject To APSA: Not reported  
 Generate Haz Waste: Not reported  
 Treat Haz Waste: Not reported  
 Generate Medical Waste: Not reported

Facility Id: 213039  
 Business Type: 6HK10  
 EPA Id Number: Not reported  
 APN: 438-011-43-00  
 Last HMMD Inspection: 12/01/2010  
 Permit Status: OPEN  
 Permit Expiration: 03/31/2013  
 Facility Owner: JOE MALLINGER  
 Facility Address: 1450 FRAZEE RD #306  
 Facility City: San Diego  
 Facility State: CA  
 Facility Zip: 92108  
 UST Owner: Not reported  
 Handle Regulated Hazmat: Not reported  
 Own Or Operate UST: Not reported  
 Subject To APSA: Not reported  
 Generate Haz Waste: Not reported  
 Treat Haz Waste: Not reported  
 Generate Medical Waste: Y

Inactive Permits:

Facility Id: 213039  
 Update Date: 11/02/2012  
 Case Number: Not reported  
 Name: WASTE 902 INFECTIOUS WASTE, SHARPS  
 Other Information: STERICYCLE MAILBACK  
 Material Waste: Waste  
 Hazardous Categories 1: Not reported  
 Hazardous Categories 2: Not reported

Facility Id: 213039  
 Update Date: 11/02/2012  
 Case Number: Not reported  
 Name: WASTE 901 INFECTIOUS WASTE, GENERAL  
 Other Information: MAILBACK STERICYCLE  
 Material Waste: Waste  
 Hazardous Categories 1: Not reported  
 Hazardous Categories 2: Not reported

MAP FINDINGS

Map ID  
 Direction  
 Distance  
 Distance (ft.)Site

EDR ID Number  
 EPA ID Number

Database(s)

**35      HOWARD KATZ DDS      CA San Diego Co. HMMD      S106066288**  
**1450 FRAZEE RD      N/A**  
**SAN DIEGO, CA 92108**

SAN DIEGO CO. HMMD:  
 Facility Id: 150367  
 Business Type: 6HK10  
 EPA Id Number: Not reported  
 APN: 438-011-43-00  
 Last HMMD Inspection: 01/07/2004  
 Permit Status: INAC  
 Permit Expiration: 03/31/2005  
 Facility Owner: HOWARD KATZ DDS INC  
 Facility Address: 1450 FRAZEE RD #209  
 Facility City: SAN DIEGO  
 Facility State: CA  
 Facility Zip: 92108-4337  
 UST Owner: Not reported  
 Handle Regulated Hazmat: Not reported  
 Own Or Operate UST: Not reported  
 Subject To APSA: Not reported  
 Generate Haz Waste: Y  
 Treat Haz Waste: Not reported  
 Generate Medical Waste: Not reported

**35      EDR US Hist Auto Stat      1015230925**  
**1455 FRAZEE RD      N/A**  
**SAN DIEGO, CA 92108**

EDR Historical Auto Stations:  
 Name: JERRYS DETAILING & HAND CAR WASH  
 Year: 1999  
 Address: 1455 FRAZEE RD  
  
 Name: JERRYS DETAILING & HAND CAR WASH  
 Year: 2000  
 Address: 1455 FRAZEE RD

**35      ALPHA TRUST CHIROPRACTIC      CA San Diego Co. HMMD      S106071767**  
**7840 MISSION CENTER CT      N/A**  
**SAN DIEGO, CA 92108**

SAN DIEGO CO. HMMD:  
 Facility Id: 201782  
 Business Type: 6HK15  
 EPA Id Number: Not reported  
 APN: 438-011-17-00  
 Last HMMD Inspection: 01/11/2006  
 Permit Status: OPEN  
 Permit Expiration: 05/31/2013  
 Facility Owner: ALPHA TRUST CHIROPRACTIC  
 Facility Address: 7840 MISSION CENTER CT. #105  
 Facility City: SAN DIEGO  
 Facility State: CA  
 Facility Zip: 92108  
 UST Owner: Not reported  
 Handle Regulated Hazmat: Not reported  
 Own Or Operate UST: Not reported



MAP FINDINGS

Map ID  
 Direction  
 Distance  
 Distance (ft.)Site

EDR ID Number  
 EPA ID Number

Database(s)

**ALPHA TRUST CHIROPRACTIC (Continued)**

**S106071767**

Subject To APSA: Not reported  
 Generate Haz Waste: Not reported  
 Treat Haz Waste: Not reported  
 Generate Medical Waste: Not reported

Active Permits:

Facility Id: 201782  
 Update Date: 11/02/2012  
 Case Number: Not reported  
 Name: WASTE 171 METAL SLUDGE  
 Other Information: HAULER: FIXER TREATMENT SYSTEMS  
 Material Waste: Waste  
 Hazardous Categories 1: Not reported  
 Hazardous Categories 2: Not reported

Facility Id: 201782  
 Business Type: 6HK15  
 EPA Id Number: Not reported  
 APN: 438-011-17-00  
 Last HMMMD Inspection: 01/11/2006  
 Permit Status: OPEN  
 Permit Expiration: 05/31/2013  
 Facility Owner: ALPHA TRUST CHIROPRACTIC  
 Facility Address: 7840 MISSION CENTER CT. #105  
 Facility City: SAN DIEGO  
 Facility State: CA  
 Facility Zip: 92108  
 UST Owner: Not reported  
 Handle Regulated Hazmat: Not reported  
 Own Or Operate UST: Not reported  
 Subject To APSA: Not reported  
 Generate Haz Waste: Y  
 Treat Haz Waste: Not reported  
 Generate Medical Waste: Not reported

Active Permits:

Facility Id: 201782  
 Update Date: 11/02/2012  
 Case Number: Not reported  
 Name: WASTE 171 METAL SLUDGE  
 Other Information: HAULER: FIXER TREATMENT SYSTEMS  
 Material Waste: Waste  
 Hazardous Categories 1: Not reported  
 Hazardous Categories 2: Not reported

35

**MAXIM HEALTHCARE SERVICES  
 7851 MISSION CENTER CT  
 SAN DIEGO, CA 92108**

**CA San Diego Co. HMMMD S109279520  
 N/A**

SAN DIEGO CO. HMMMD:  
 Facility Id: 208214  
 Business Type: 6HK10  
 EPA Id Number: Not reported  
 APN: 438-011-19-00  
 Last HMMMD Inspection: 08/13/2010  
 Permit Status: SUSP  
 Permit Expiration: 09/30/2012

MAP FINDINGS

Map ID  
 Direction  
 Distance  
 Distance (ft.)Site

EDR ID Number  
 EPA ID Number

Database(s)

**MAXIM HEALTHCARE SERVICES (Continued)**

**S109279520**

Facility Owner:	GARRETT GOAD
Facility Address:	7851 MISSION CENTER CT #112
Facility City:	SAN DIEGO
Facility State:	CA
Facility Zip:	92108
UST Owner:	Not reported
Handle Regulated Hazmat:	Not reported
Own Or Operate UST:	Not reported
Subject To APSA:	Not reported
Generate Haz Waste:	Not reported
Treat Haz Waste:	Not reported
Generate Medical Waste:	Y
<b>Inactive Permits:</b>	
Facility Id:	208214
Update Date:	11/02/2012
Case Number:	Not reported
Name:	WASTE 902 INFECTIOUS WASTE, SHARPS
Other Information:	Not reported
Material Waste:	Waste
Hazardous Categories 1:	Not reported
Hazardous Categories 2:	Not reported
<b>Violations Active Permits:</b>	
Facility Id:	208214
Update Date:	11/02/2012
Inspection Date:	08/13/2010
Violation Code:	6HV4312
Violation:	LQHETRACK DOCS NOT KEPT 3 YRS.
Violation Citation:	Medical Waste tracking documents/logs not maintained for 3 years for Limited Quantity Hauling Exemption(LQHE). 118040(a)
Activity:	SUSP
Facility Id:	208214
Update Date:	11/02/2012
Inspection Date:	08/13/2010
Violation Code:	6HV4309
Violation:	SQG:MWMP OR EQUIV NOT ONSITE
Violation Citation:	Medical Waste Management Plan or equivalent information not onsite for review (SQG). 117945
Activity:	SUSP
Facility Id:	208214
Update Date:	11/02/2012
Inspection Date:	08/13/2010
Violation Code:	6HV4209
Violation:	NO GENERATOR'S INFO ON RED BAGS/SHARPS
Violation Citation:	Red bags, sharps containers not labeled with generator's name, address, and phone number. 68.1205
Activity:	SUSP

MAP FINDINGS

Map ID  
 Direction  
 Distance  
 Distance (ft.)Site

EDR ID Number  
 Database(s)  
 EPA ID Number

**35 1508 BROOKHOLLOW LLC** **CA HAZNET S117292148**  
**7851 MISSION CENTER CT STE 200** **N/A**  
**SAN DIEGO, CA 92108**

HAZNET:  
 envid: S117292148  
 Year: 2013  
 GEPAID: CAC002730705  
 Contact: MEHRAN SABERI  
 Telephone: 6192007775  
 Mailing Name: Not reported  
 Mailing Address: 7851 MISSION CENTER CT STE 200  
 Mailing City,St,Zip: SAN DIEGO, CA 921081327  
 Gen County: San Diego  
 TSD EPA ID: AZC950823111  
 TSD County: 99  
 Waste Category: Not reported  
 Disposal Method: Landfill Or Surface Impoundment That Will Be Closed As Landfill( To Include On-Site Treatment And/Or Stabilization)  
 Tons: 0.8  
 Facility County: Not reported

**35 MISSION CENTER TEXACO** **CA UST U003789322**  
**5465 MISSION CENTER RD** **CA SWEEPS UST N/A**  
**SAN DIEGO, CA 92108** **CA San Diego Co. HMMD**  
**CA SAN DIEGO CO. SAM**

UST:  
 Facility ID: H12154  
 Permitting Agency: SAN DIEGO COUNTY  
 Latitude: 32.775226  
 Longitude: -117.152187

SWEEPS UST:  
 Status: Active  
 Comp Number: 12154  
 Number: 9  
 Board Of Equalization: 44-000217  
 Referral Date: Not reported  
 Action Date: 06-26-92  
 Created Date: 02-29-88  
 Owner Tank Id: Not reported  
 SWRCB Tank Id: 37-000-012154-000002  
 Tank Status: A  
 Capacity: 10000  
 Active Date: Not reported  
 Tank Use: M.V. FUEL  
 STG: P  
 Content: REG UNLEADED  
 Number Of Tanks: 5

Status: Active  
 Comp Number: 12154  
 Number: 9  
 Board Of Equalization: 44-000217  
 Referral Date: Not reported  
 Action Date: 06-26-92  
 Created Date: 02-29-88  
 Owner Tank Id: Not reported

MAP FINDINGS

Map ID  
 Direction  
 Distance  
 Distance (ft.)Site

EDR ID Number

Database(s) EPA ID Number

**MISSION CENTER TEXACO (Continued)**

**U003789322**

SWRCB Tank Id: 37-000-012154-000003  
 Tank Status: A  
 Capacity: 10000  
 Active Date: Not reported  
 Tank Use: M.V. FUEL  
 STG: P  
 Content: LEADED  
 Number Of Tanks: Not reported

Status: Active  
 Comp Number: 12154  
 Number: 9  
 Board Of Equalization: 44-000217  
 Referral Date: Not reported  
 Action Date: 06-26-92  
 Created Date: 02-29-88  
 Owner Tank Id: Not reported  
 SWRCB Tank Id: 37-000-012154-000004  
 Tank Status: A  
 Capacity: 10000  
 Active Date: Not reported  
 Tank Use: M.V. FUEL  
 STG: P  
 Content: LEADED  
 Number Of Tanks: Not reported

Status: Active  
 Comp Number: 12154  
 Number: 9  
 Board Of Equalization: 44-000217  
 Referral Date: Not reported  
 Action Date: 06-26-92  
 Created Date: 02-29-88  
 Owner Tank Id: Not reported  
 SWRCB Tank Id: 37-000-012154-000005  
 Tank Status: A  
 Capacity: 10000  
 Active Date: Not reported  
 Tank Use: M.V. FUEL  
 STG: P  
 Content: REG UNLEADED  
 Number Of Tanks: Not reported

Status: Active  
 Comp Number: 12154  
 Number: 9  
 Board Of Equalization: 44-000217  
 Referral Date: Not reported  
 Action Date: 06-26-92  
 Created Date: 02-29-88  
 Owner Tank Id: Not reported  
 SWRCB Tank Id: 37-000-012154-000006  
 Tank Status: A  
 Capacity: 550  
 Active Date: Not reported  
 Tank Use: PETROLEUM  
 STG: W

MAP FINDINGS

Map ID  
 Direction  
 Distance  
 Distance (ft.)Site

EDR ID Number  
 EPA ID Number

Database(s)

**MISSION CENTER TEXACO (Continued)**

**U003789322**

Content: Not reported  
 Number Of Tanks: Not reported  
  
 Status: Not reported  
 Comp Number: 12154  
 Number: Not reported  
 Board Of Equalization: 44-000217  
 Referral Date: Not reported  
 Action Date: Not reported  
 Created Date: Not reported  
 Owner Tank Id: Not reported  
 SWRCB Tank Id: 37-000-012154-000001  
 Tank Status: Not reported  
 Capacity: 550  
 Active Date: Not reported  
 Tank Use: PETROLEUM  
 STG: WASTE  
 Content: Not reported  
 Number Of Tanks: 1

**SAN DIEGO CO. HMMD:**

Facility Id: 208677  
 Business Type: 6HK29  
 EPA Id Number: CAL000326811  
 APN: 438-170-01-00  
 Last HMMD Inspection: 12/05/2011  
 Permit Status: OPEN  
 Permit Expiration: 09/30/2013  
 Facility Owner: RULON CO, INC - JOHN RULON  
 Facility Address: 5465 MISSION CENTER RD  
 Facility City: SAN DIEGO  
 Facility State: CA  
 Facility Zip: 92108  
 UST Owner: KALKAT INC  
 Handle Regulated Hazmat: Y  
 Own Or Operate UST: Y  
 Subject To APSA: Not reported  
 Generate Haz Waste: Y  
 Treat Haz Waste: Not reported  
 Generate Medical Waste: Not reported

**UST:**

UST Name: UNDERGROUND TANK 112154 T002  
 Last Update: 2012-11-02 14:17:38  
 Permit Number: 208677  
 Tank Type: DOUBLE WALL  
 Additional Id: RT1124 UNLEADED, RT2203, RT3401, RT4471  
 Capacity Gallons: 10000  
 UST Contents: REGULAR UNLEADED  
 Other Content Info: REGULAR UNLEADED  
 Reg Status: ACTIVE  
 Remove Close Date: Not reported  
 Year Installed: 1984-01-01 00:00:00  
 Pipe Type: DOUBLE WALL  
 Delivery System: PRESSURE  
 Monitor Code: 30A  
 UST Monitor Method: DW TANK, DW PRESSURIZED PIPE W/ WET TANK ANNULAR; POSITIVE SHUT-OFF &

MAP FINDINGS

Map ID  
 Direction  
 Distance  
 Distance (ft.)Site

EDR ID Number  
 EPA ID Number

Database(s)

**MISSION CENTER TEXACO (Continued)**

**U003789322**

FAILSAFE, 3.0LLD; UDC W/ POSITIVE SHUT-OFF

UST Name: UNDERGROUND TANK 112154 T003  
 Last Update: 2012-11-02 14:17:38  
 Permit Number: 208677  
 Tank Type: DOUBLE WALL  
 Additional Id: RT1124 UNLEADED RT2203, RT3401, RT4471  
 Capacity Gallons: 10000  
 UST Contents: REGULAR UNLEADED  
 Other Content Info: REG UNLEADED  
 Reg Status: ACTIVE  
 Remove Close Date: Not reported  
 Year Installed: 1984-01-01 00:00:00  
 Pipe Type: DOUBLE WALL  
 Delivery System: PRESSURE  
 Monitor Code: 30A  
 UST Monitor Method: DW TANK, DW PRESSURIZED PIPE W/ WET TANK ANNULAR; POSITIVE SHUT-OFF & FAILSAFE, 3.0LLD; UDC W/ POSITIVE SHUT-OFF

UST Name: UNDERGROUND TANK 112154 T004  
 Last Update: 2012-11-02 14:17:38  
 Permit Number: 208677  
 Tank Type: DOUBLE WALL  
 Additional Id: RT1121 PREMIUM UNLEADED, RT2203, RT3401, RT4471  
 Capacity Gallons: 10000  
 UST Contents: PREMIUM UNLEADED  
 Other Content Info: PREMIUM UNLEADED  
 Reg Status: ACTIVE  
 Remove Close Date: Not reported  
 Year Installed: 1972-01-01 00:00:00  
 Pipe Type: DOUBLE WALL  
 Delivery System: PRESSURE  
 Monitor Code: 30A  
 UST Monitor Method: DW TANK, DW PRESSURIZED PIPE W/ WET TANK ANNULAR; POSITIVE SHUT-OFF & FAILSAFE, 3.0LLD; UDC W/ POSITIVE SHUT-OFF

UST Name: UNDERGROUND TANK 112154 T005  
 Last Update: 2012-11-02 14:17:38  
 Permit Number: 208677  
 Tank Type: DOUBLE WALL  
 Additional Id: RT1124 UNLEADED, RT2203, RT3401, RT4471  
 Capacity Gallons: 10000  
 UST Contents: DIESEL  
 Other Content Info: DIESEL  
 Reg Status: ACTIVE  
 Remove Close Date: Not reported  
 Year Installed: 1984-01-01 00:00:00  
 Pipe Type: DOUBLE WALL  
 Delivery System: PRESSURE  
 Monitor Code: 30A  
 UST Monitor Method: DW TANK, DW PRESSURIZED PIPE W/ WET TANK ANNULAR; POSITIVE SHUT-OFF & FAILSAFE, 3.0LLD; UDC W/ POSITIVE SHUT-OFF

UST Name: UNDERGROUND TANK 112154 T006  
 Last Update: 2012-11-02 14:17:38  
 Permit Number: 208677  
 Tank Type: DOUBLE WALL

MAP FINDINGS

Map ID  
 Direction  
 Distance  
 Distance (ft.)Site

EDR ID Number

Database(s) EPA ID Number

**MISSION CENTER TEXACO (Continued)**

**U003789322**

Additional Id: RT1124, RT3401, RT4471  
 Capacity Gallons: 550  
 UST Contents: OTHER  
 Other Content Info: WASTE OIL  
 Reg Status: ACTIVE  
 Remove Close Date: Not reported  
 Year Installed: 1992-01-01 00:00:00  
 Pipe Type: DOUBLE WALL  
 Delivery System: GRAVITY  
 Monitor Code: 21  
 UST Monitor Method: DW TANK DW SUCTION AND/ OR GRAVITY PIPING WITH INTERSTITIAL MONITORS: INTERSTITIAL.

Active Permits:

Facility Id: 208677  
 Update Date: 11/02/2012  
 Case Number: 74-98-6  
 Name: PROPANE 99%, COMPRESSED FLAMMABLE GAS  
 Other Information: Not reported  
 Material Waste: Material  
 Hazardous Categories 1: FIRE  
 Hazardous Categories 2: PRESSURE RELEASE

Facility Id: 208677  
 Update Date: 11/02/2012  
 Case Number: Not reported  
 Name: WASTE 888 USED OIL FILTERS  
 Other Information: VORTEX  
 Material Waste: Waste  
 Hazardous Categories 1: Not reported  
 Hazardous Categories 2: Not reported

Facility Id: 208677  
 Update Date: 11/02/2012  
 Case Number: Not reported  
 Name: WASTE 134 AQUEOUS SOL'N W/LESS 10% ORG  
 Other Information: WATER & FUEL  
 Material Waste: Waste  
 Hazardous Categories 1: Not reported  
 Hazardous Categories 2: Not reported

Facility Id: 208677  
 Update Date: 11/02/2012  
 Case Number: Not reported  
 Name: ACID CLEANER (FOR WHEELS)  
 Other Information: ALU-BRITE  
 Material Waste: Material  
 Hazardous Categories 1: ACUTE  
 Hazardous Categories 2: Not reported

Facility Id: 208677  
 Update Date: 11/02/2012  
 Case Number: 8006-61-9  
 Name: DIESEL  
 Other Information: UNDERGROUND TANK 112154 T005 UNLEADED  
 Material Waste: Material  
 Hazardous Categories 1: FIRE

MAP FINDINGS

Map ID  
 Direction  
 Distance  
 Distance (ft.)Site

EDR ID Number  
 EPA ID Number

Database(s)

**MISSION CENTER TEXACO (Continued)**

**U003789322**

Hazardous Categories 2:	Not reported
Facility Id:	208677
Update Date:	11/02/2012
Case Number:	Not reported
Name:	97 ZERO
Other Information:	Not reported
Material Waste:	Material
Hazardous Categories 1:	PRESSURE RELEASE
Hazardous Categories 2:	Not reported
Facility Id:	208677
Update Date:	11/02/2012
Case Number:	Not reported
Name:	WASTE 342 ORGANIC LIQUIDS W/METALS
Other Information:	WASTE A/F, COOLANT
Material Waste:	Waste
Hazardous Categories 1:	Not reported
Hazardous Categories 2:	Not reported
Facility Id:	208677
Update Date:	11/02/2012
Case Number:	8006-61-9
Name:	REGULAR UNLEADED
Other Information:	UNDERGROUND TANK 112154 T002 UNLEADED
Material Waste:	Material
Hazardous Categories 1:	FIRE
Hazardous Categories 2:	Not reported
Facility Id:	208677
Update Date:	11/02/2012
Case Number:	Not reported
Name:	WASTE 221 WASTE OIL & MIXED OIL
Other Information:	FROM AUTOS AND PUBLIC
Material Waste:	Waste
Hazardous Categories 1:	Not reported
Hazardous Categories 2:	Not reported
Facility Id:	208677
Update Date:	11/02/2012
Case Number:	8006-61-9
Name:	REGULAR UNLEADED
Other Information:	UNDERGROUND TANK 112154 T003 UNLEADED
Material Waste:	Material
Hazardous Categories 1:	FIRE
Hazardous Categories 2:	Not reported
Facility Id:	208677
Update Date:	11/02/2012
Case Number:	8006-61-9
Name:	SUPER UNLEADED
Other Information:	UNDERGROUND TANK 112154 T004 UNLEADED
Material Waste:	Material
Hazardous Categories 1:	FIRE
Hazardous Categories 2:	Not reported



MAP FINDINGS

Map ID  
 Direction  
 Distance  
 Distance (ft.)Site

EDR ID Number  
 EPA ID Number

Database(s)

**MISSION CENTER TEXACO (Continued)**

**U003789322**

Violations Active Permits:

Facility Id:	208677
Update Date:	11/02/2012
Inspection Date:	12/08/2009
Violation Code:	6HV3164
Violation:	MONITOR EQUIP NOT PER MANUF. SPECS
Violation Citation:	All monitoring equipment not installed, calibrated, operated, and/or maintained per manufacturer instructions. 2638(a), 2641(j)
Activity:	ACTIVE
Facility Id:	208677
Update Date:	11/02/2012
Inspection Date:	12/04/2007
Violation Code:	6HV0234
Violation:	FACILITY NOT OPERATED TO MINIM. RELEASE
Violation Citation:	Did not maintain &/or operate facility to prevent release or fire. CFR 265.31
Activity:	ACTIVE
Facility Id:	208677
Update Date:	11/02/2012
Inspection Date:	07/09/2008
Violation Code:	6HV3263
Violation:	MONITOR SYSTEM NOT ALL FUNCTIONAL
Violation Citation:	Monitoring system components &/or devices are not all functional. 2630, 2641(j), 2632
Activity:	ACTIVE
Facility Id:	208677
Update Date:	11/02/2012
Inspection Date:	12/19/2008
Violation Code:	6HV3114
Violation:	2NDRY CONT TEST NOT DONE/SENT TO CUPA
Violation Citation:	Secondary containment testing not done at 6/36 months and/or not sent to CUPA within 30 days. 25284.1; 2637(a)&(e)
Activity:	ACTIVE
Facility Id:	208677
Update Date:	11/02/2012
Inspection Date:	12/05/2011
Violation Code:	6HV3104
Violation:	FORMS A & B NOT AVAIL./SUBMITTED
Violation Citation:	CUPA UST form(s) A and/or B not available/complete/submitted to HMD. 25286(a); 2711
Activity:	ACTIVE
Facility Id:	208677
Update Date:	11/02/2012
Inspection Date:	12/05/2011
Violation Code:	6HV3252
Violation:	AUDIO&VISUAL ALARMS NOT WORKING OK
Violation Citation:	All audible and/or visual alarms not functioning properly. 2632(c)(2)(B), 2636(f)(1)
Activity:	ACTIVE
Facility Id:	208677
Update Date:	11/02/2012

MAP FINDINGS

Map ID  
 Direction  
 Distance  
 Distance (ft.)Site

EDR ID Number  
 EPA ID Number

Database(s)

**MISSION CENTER TEXACO (Continued)**

**U003789322**

Inspection Date: 12/08/2009  
 Violation Code: 6HV3255  
 Violation: SPILL CONTAIN. NOT DRY/IN GOOD CONDITION  
 Violation Citation: Spill container is not in good condition and/or liquid free. 2635(b)(1), 2636(a)(1)  
 Activity: ACTIVE

Facility Id: 208677  
 Update Date: 11/02/2012  
 Inspection Date: 07/09/2008  
 Violation Code: 6HV3257  
 Violation: 2NDRY CONTAINMENT NOT LIQUID FREE  
 Violation Citation: Secondary containment system components not liquid free. 2631(d)(4)  
 Activity: ACTIVE

Facility Id: 208677  
 Update Date: 11/02/2012  
 Inspection Date: 12/05/2011  
 Violation Code: 6HV3107  
 Violation: MONITORING PROCEDURES NOT AVAIL/TO HMD  
 Violation Citation: Monitoring procedures not available/complete/submitted to HMD 2632(b)& (d), 2634(d), 2641(h), 2711(a)(9)  
 Activity: ACTIVE

Facility Id: 208677  
 Update Date: 11/02/2012  
 Inspection Date: 12/16/2010  
 Violation Code: 6HV3411  
 Violation: LLD NOT INSTALLED/NOT FUNCTIONAL  
 Violation Citation: DOUBLE WALLED PRESSURIZED PIPING-Including Under Dispenser Containment (UDC):Line leak detector is not installed, not functional, or not tested. 2636(f)(2), 25284.1(a)(4)(C), 2641(j)  
 Activity: ACTIVE

Facility Id: 208677  
 Update Date: 11/02/2012  
 Inspection Date: 12/04/2007  
 Violation Code: 6HV1017  
 Violation: HMBP NOT CERTIFIED ANNUALLY  
 Violation Citation: Business Plan not certified annually. 25505(d) & (e)(2)  
 Activity: ACTIVE

Facility Id: 112154  
 Business Type: 6HK29  
 EPA Id Number: CAL000024845  
 APN: 438-170-01-00  
 Last HMMD Inspection: 11/16/2006  
 Permit Status: CHNG  
 Permit Expiration: 12/31/2007  
 Facility Owner: EQUILON ENTERPRISES LLC  
 Facility Address: 20945 S. WILMINGTON AVE  
 Facility City: CARSON  
 Facility State: CA  
 Facility Zip: 90810  
 UST Owner: EQUILON ENTERPRISES LLC  
 Handle Regulated Hazmat: Y

MAP FINDINGS

Map ID  
 Direction  
 Distance  
 Distance (ft.)Site

EDR ID Number  
 EPA ID Number

Database(s)

**MISSION CENTER TEXACO (Continued)**

**U003789322**

Own Or Operate UST: Y  
 Subject To APSA: Not reported  
 Generate Haz Waste: Y  
 Treat Haz Waste: Not reported  
 Generate Medical Waste: Not reported

**UST:**

UST Name: UNDERGROUND TANK 112154 T001  
 Last Update: 2012-11-02 14:17:38  
 Permit Number: 112154  
 Tank Type: DOUBLE WALL  
 Additional Id: 1 WASTE OIL  
 Capacity Gallons: 550  
 UST Contents: Not reported  
 Other Content Info: WASTE OIL  
 Reg Status: REMOVED  
 Remove Close Date: 1992-02-27 00:00:00  
 Year Installed: 1984-01-01 00:00:00  
 Pipe Type: Not reported  
 Delivery System: Not reported  
 Monitor Code: 26  
 UST Monitor Method: EXTERNAL MONITORING: MONTHLY (MINIMUM) GROUND WATER MONITORING

UST Name: UNDERGROUND TANK 112154 T002  
 Last Update: 2012-11-02 14:17:38  
 Permit Number: 112154  
 Tank Type: DOUBLE WALL  
 Additional Id: RT1124 UNLEADED, RT2203, RT3401  
 Capacity Gallons: 10000  
 UST Contents: REGULAR UNLEADED  
 Other Content Info: REGULAR UNLEADED  
 Reg Status: ACTIVE  
 Remove Close Date: Not reported  
 Year Installed: 1984-01-01 00:00:00  
 Pipe Type: DOUBLE WALL  
 Delivery System: PRESSURE  
 Monitor Code: 30A  
 UST Monitor Method: DW TANK, DW PRESSURIZED PIPE W/ WET TANK ANNULAR; POSITIVE SHUT-OFF & FAILSAFE, 3.0LLD; UDC W/ POSITIVE SHUT-OFF

UST Name: UNDERGROUND TANK 112154 T003  
 Last Update: 2012-11-02 14:17:38  
 Permit Number: 112154  
 Tank Type: DOUBLE WALL  
 Additional Id: RT1124 UNLEADED RT2203, RT3401  
 Capacity Gallons: 10000  
 UST Contents: REGULAR UNLEADED  
 Other Content Info: REG UNLEADED  
 Reg Status: ACTIVE  
 Remove Close Date: Not reported  
 Year Installed: 1984-01-01 00:00:00  
 Pipe Type: DOUBLE WALL  
 Delivery System: PRESSURE  
 Monitor Code: 30A  
 UST Monitor Method: DW TANK, DW PRESSURIZED PIPE W/ WET TANK ANNULAR; POSITIVE SHUT-OFF & FAILSAFE, 3.0LLD; UDC W/ POSITIVE SHUT-OFF

UST Name: UNDERGROUND TANK 112154 T004

MAP FINDINGS

Map ID  
 Direction  
 Distance  
 Distance (ft.)Site

EDR ID Number  
 EPA ID Number

Database(s)

**MISSION CENTER TEXACO (Continued)**

**U003789322**

Last Update: 2012-11-02 14:17:38  
 Permit Number: 112154  
 Tank Type: DOUBLE WALL  
 Additional Id: RT1121 PREMIUM UNLEADED, RT2203, RT3401  
 Capacity Gallons: 10000  
 UST Contents: PREMIUM UNLEADED  
 Other Content Info: PREMIUM UNLEADED  
 Reg Status: ACTIVE  
 Remove Close Date: Not reported  
 Year Installed: 1972-01-01 00:00:00  
 Pipe Type: DOUBLE WALL  
 Delivery System: PRESSURE  
 Monitor Code: 30A  
 UST Monitor Method: DW TANK, DW PRESSURIZED PIPE W/ WET TANK ANNULAR; POSITIVE SHUT-OFF & FAILSAFE, 3.0LLD; UDC W/ POSITIVE SHUT-OFF

UST Name: UNDERGROUND TANK 112154 T005  
 Last Update: 2012-11-02 14:17:38  
 Permit Number: 112154  
 Tank Type: DOUBLE WALL  
 Additional Id: RT1124 UNLEADED, RT2203, RT3401  
 Capacity Gallons: 10000  
 UST Contents: DIESEL  
 Other Content Info: DIESEL  
 Reg Status: ACTIVE  
 Remove Close Date: Not reported  
 Year Installed: 1984-01-01 00:00:00  
 Pipe Type: DOUBLE WALL  
 Delivery System: PRESSURE  
 Monitor Code: 30A  
 UST Monitor Method: DW TANK, DW PRESSURIZED PIPE W/ WET TANK ANNULAR; POSITIVE SHUT-OFF & FAILSAFE, 3.0LLD; UDC W/ POSITIVE SHUT-OFF

UST Name: UNDERGROUND TANK 112154 T006  
 Last Update: 2012-11-02 14:17:38  
 Permit Number: 112154  
 Tank Type: DOUBLE WALL  
 Additional Id: RT1124, RT3401  
 Capacity Gallons: 550  
 UST Contents: OTHER  
 Other Content Info: WASTE OIL  
 Reg Status: ACTIVE  
 Remove Close Date: Not reported  
 Year Installed: 1992-01-01 00:00:00  
 Pipe Type: DOUBLE WALL  
 Delivery System: GRAVITY  
 Monitor Code: 21  
 UST Monitor Method: DW TANK DW SUCTION AND/ OR GRAVITY PIPING WITH INTERSTITIAL MONITORS: INTERSTITIAL.

**SAN DIEGO CO. SAM:**

Case Number: H12154-001  
 Agency: DEH Site Assessment & Mitigation  
**Funding: LOP - Federal Fund**  
 Facility Type: Soils Only  
 Facility Status: Closed Case

MAP FINDINGS

Map ID  
 Direction  
 Distance  
 Distance (ft.)Site

EDR ID Number  
 EPA ID Number

Database(s)

**MISSION CENTER TEXACO (Continued)**

**U003789322**

Date: 6/29/1992  
 Date Began: 8/24/1989  
  
 Case Number: H12154-002  
 Agency: DEH Site Assessment & Mitigation  
**Funding: LOP - State Fund**  
 Facility Type: Drinking Water Aquifer Impacted  
 Facility Status: Remedial Investigation  
 Date: 8/30/2001  
 Date Began: 5/14/1999

35 **TEXACO/MISSION CENTER 5465  
 5465 MISSION CENTER RD  
 SAN DIEGO, CA**

**CA RGA LUST S114701076  
 N/A**

RGA LUST:

2004	TEXACO/MISSION CENTER 5465	5465 MISSION CENTER RD
2003	TEXACO/MISSION CENTER 5465	5465 MISSION CENTER RD

35 **TEXACO STATION  
 5465 MISSION CENTER ROAD  
 SAN DIEGO, CA**

**CA RGA LUST S114700845  
 N/A**

RGA LUST:

1994	TEXACO STATION	5465 MISSION CENTER ROAD
1993	TEXACO STATION	5465 MISSION CENTER ROAD
1992	TEXACO STATION	5465 MISSION CENTER ROAD

35 **TEXACO STATION  
 5465 MISSION CENTER RD  
 SAN DIEGO, CA**

**CA RGA LUST S114700844  
 N/A**

RGA LUST:

2002	TEXACO STATION	5465 MISSION CENTER RD
2001	TEXACO STATION	5465 MISSION CENTER RD
2000	TEXACO STATION	5465 MISSION CENTER RD
1998	TEXACO STATION	5465 MISSION CENTER RD
1997	TEXACO STATION	5465 MISSION CENTER RD
1996	TEXACO STATION	5465 MISSION CENTER RD
1995	TEXACO STATION	5465 MISSION CENTER RD

MAP FINDINGS

Map ID Direction EDR ID Number  
 Distance Database(s) EPA ID Number  
 Distance (ft.)Site

**35 MISSION VALLEY SHELL CA HAZNET S113030618**  
**5465 MISSION CENTER RD N/A**  
**SAN DIEGO, CA 92108**

HAZNET:

envid: S113030618  
 Year: 2012  
 GEPAID: CAL000024845  
 Contact: JOHN RULON/OWNER  
 Telephone: 6192959829  
 Mailing Name: Not reported  
 Mailing Address: 5465 MISSION CENTER RD  
 Mailing City,St,Zip: SAN DIEGO, CA 921080000  
 Gen County: San Diego  
 TSD EPA ID: CAD028409019  
 TSD County: Los Angeles  
 Waste Category: Not reported  
 Disposal Method: Discharge To Sewer/Potw Or Npdes(With Prior Storage--With Or Without Treatment)  
 Tons: 1.0842  
 Facility County: San Diego

envid: S113030618  
 Year: 2012  
 GEPAID: CAL000024845  
 Contact: JOHN RULON/OWNER  
 Telephone: 6192959829  
 Mailing Name: Not reported  
 Mailing Address: 5465 MISSION CENTER RD  
 Mailing City,St,Zip: SAN DIEGO, CA 921080000  
 Gen County: San Diego  
 TSD EPA ID: CAD028409019  
 TSD County: Los Angeles  
 Waste Category: Not reported  
 Disposal Method: Discharge To Sewer/Potw Or Npdes(With Prior Storage--With Or Without Treatment)  
 Tons: 1.0842  
 Facility County: San Diego

envid: S113030618  
 Year: 2012  
 GEPAID: CAL000024845  
 Contact: JOHN RULON/OWNER  
 Telephone: 6192959829  
 Mailing Name: Not reported  
 Mailing Address: 5465 MISSION CENTER RD  
 Mailing City,St,Zip: SAN DIEGO, CA 921080000  
 Gen County: San Diego  
 TSD EPA ID: CAD028409019  
 TSD County: Los Angeles  
 Waste Category: Not reported  
 Disposal Method: Discharge To Sewer/Potw Or Npdes(With Prior Storage--With Or Without Treatment)  
 Tons: 1.0842  
 Facility County: San Diego

envid: S113030618  
 Year: 2009  
 GEPAID: CAL000024845

MAP FINDINGS

Map ID  
 Direction  
 Distance  
 Distance (ft.)Site

EDR ID Number  
 EPA ID Number

Database(s)

**MISSION VALLEY SHELL (Continued)**

**S113030618**

Contact: JOHN RULON/OWNER  
 Telephone: 6192959829  
 Mailing Name: Not reported  
 Mailing Address: 5465 MISSION CENTER RD  
 Mailing City,St,Zip: SAN DIEGO, CA 921080000  
 Gen County: Not reported  
 TSD EPA ID: CAD981696420  
 TSD County: Not reported  
 Waste Category: Unspecified aqueous solution  
 Disposal Method: Not reported  
 Tons: 0.756  
 Facility County: San Diego

envid: S113030618  
 Year: 2009  
 GEPAID: CAL000024845  
 Contact: JOHN RULON/OWNER  
 Telephone: 6192959829  
 Mailing Name: Not reported  
 Mailing Address: 5465 MISSION CENTER RD  
 Mailing City,St,Zip: SAN DIEGO, CA 921080000  
 Gen County: Not reported  
 TSD EPA ID: CAD981696420  
 TSD County: Not reported  
 Waste Category: Unspecified aqueous solution  
 Disposal Method: Not reported  
 Tons: 0.756  
 Facility County: San Diego

[Click this hyperlink](#) while viewing on your computer to access  
 25 additional CA\_HAZNET: record(s) in the EDR Site Report.

35

**MISSION CENTER TEXACO  
 5465 MISSION CENTER RD  
 SAN DIEGO, CA 92108**

**CA LUST S102438809  
 CA EMI N/A**

LUST REG 9:

Region: 9  
 Status: Case Closed  
 Case Number: 9UT1516  
 Local Case: H12154-001  
 Substance: Waste Oil  
 Qty Leaked: 0  
 Abate Method: Excavate and Dispose - remove contaminated soil and dispose in approved site  
 Local Agency: San Diego  
 How Found: Tank Closure  
 How Stopped: Close Tank  
 Source: Unknown  
 Cause: Unknown  
 Lead Agency: Local Agency  
 Case Type: Soil only  
 Date Found: 08/24/1989  
 Date Stopped: 08/28/1989  
 Confirm Date: 08/31/1989  
 Submit Workplan: Not reported  
 Prelim Assess: 03/07/1990  
 Desc Pollution: Not reported

MAP FINDINGS

Map ID  
 Direction  
 Distance  
 Distance (ft.)Site

EDR ID Number

Database(s) EPA ID Number

**MISSION CENTER TEXACO (Continued)**

**S102438809**

Remed Plan: //  
 Remed Action: Not reported  
 Began Monitor: Not reported  
 Release Date: 08/24/1989  
 Enforce Date: Not reported  
 Closed Date: 6/18/92  
 Enforce Type: Not reported  
 Pilot Program: LOP  
 Basin Number: Not reported  
 GW Depth: Not reported  
 Beneficial Use: Not reported  
 NPDES Number: Not reported  
 Priority: Low priority. Priority ranking can change over time.  
 File Dispn: File discarded, case closed  
 Interim Remedial Actions: Yes  
 Cleanup and Abatement order Number: Not reported  
 Waste Discharge Requirement Number: Not reported

Region: 9  
 Status: Preliminary site assessment workplan submitted  
 Case Number: 9UT4042  
 Local Case: H12154-002  
 Substance: 0  
 Qty Leaked: Not reported  
 Abate Method: Not reported  
 Local Agency: San Diego  
 How Found: Other Means  
 How Stopped: Not reported  
 Source: Not reported  
 Cause: Not reported  
 Lead Agency: Local Agency  
 Case Type: Soil only  
 Date Found: 03/15/2000  
 Date Stopped: //  
 Confirm Date: //  
 Submit Workplan: 4/10/00  
 Prelim Assess: //  
 Desc Pollution: Not reported  
 Remed Plan: //  
 Remed Action: Not reported  
 Began Monitor: Not reported  
 Release Date: 03/15/2000  
 Enforce Date: Not reported  
 Closed Date: Not reported  
 Enforce Type: Not reported  
 Pilot Program: LOP  
 Basin Number: 907.11  
 GW Depth: Not reported  
 Beneficial Use: MUNBU  
 NPDES Number: Not reported  
 Priority: Not reported  
 File Dispn: Administratively opened on database, however no file physically exists  
 Interim Remedial Actions: Not reported  
 Cleanup and Abatement order Number: Not reported  
 Waste Discharge Requirement Number: Not reported



MAP FINDINGS

Map ID  
 Direction  
 Distance  
 Distance (ft.)Site

EDR ID Number  
 EPA ID Number

Database(s)

**MISSION CENTER TEXACO (Continued)**

**S102438809**

EMI:

Year: 2000  
 County Code: 37  
 Air Basin: SD  
 Facility ID: 4653  
 Air District Name: SD  
 SIC Code: 5541  
 Air District Name: SAN DIEGO COUNTY APCD  
 Community Health Air Pollution Info System: Not reported  
 Consolidated Emission Reporting Rule: Not reported  
 Total Organic Hydrocarbon Gases Tons/Yr: 2  
 Reactive Organic Gases Tons/Yr: 2  
 Carbon Monoxide Emissions Tons/Yr: 0  
 NOX - Oxides of Nitrogen Tons/Yr: 0  
 SOX - Oxides of Sulphur Tons/Yr: 0  
 Particulate Matter Tons/Yr: 0  
 Part. Matter 10 Micrometers & Smlr Tons/Yr: 0

Year: 2001  
 County Code: 37  
 Air Basin: SD  
 Facility ID: 4653  
 Air District Name: SD  
 SIC Code: 5541  
 Air District Name: SAN DIEGO COUNTY APCD  
 Community Health Air Pollution Info System: Not reported  
 Consolidated Emission Reporting Rule: Not reported  
 Total Organic Hydrocarbon Gases Tons/Yr: 2  
 Reactive Organic Gases Tons/Yr: 2  
 Carbon Monoxide Emissions Tons/Yr: 0  
 NOX - Oxides of Nitrogen Tons/Yr: 0  
 SOX - Oxides of Sulphur Tons/Yr: 0  
 Particulate Matter Tons/Yr: 0  
 Part. Matter 10 Micrometers & Smlr Tons/Yr: 0

Year: 2002  
 County Code: 37  
 Air Basin: SD  
 Facility ID: 4653  
 Air District Name: SD  
 SIC Code: 5541  
 Air District Name: SAN DIEGO COUNTY APCD  
 Community Health Air Pollution Info System: Not reported  
 Consolidated Emission Reporting Rule: Not reported  
 Total Organic Hydrocarbon Gases Tons/Yr: 2  
 Reactive Organic Gases Tons/Yr: 2  
 Carbon Monoxide Emissions Tons/Yr: 0  
 NOX - Oxides of Nitrogen Tons/Yr: 0  
 SOX - Oxides of Sulphur Tons/Yr: 0  
 Particulate Matter Tons/Yr: 0  
 Part. Matter 10 Micrometers & Smlr Tons/Yr: 0

Year: 2003  
 County Code: 37  
 Air Basin: SD  
 Facility ID: 4653  
 Air District Name: SD

MAP FINDINGS

Map ID  
 Direction  
 Distance  
 Distance (ft.)Site

EDR ID Number

Database(s) EPA ID Number

**MISSION CENTER TEXACO (Continued)**

**S102438809**

SIC Code: 5541  
 Air District Name: SAN DIEGO COUNTY APCD  
 Community Health Air Pollution Info System: Not reported  
 Consolidated Emission Reporting Rule: Not reported  
 Total Organic Hydrocarbon Gases Tons/Yr: 2  
 Reactive Organic Gases Tons/Yr: 2  
 Carbon Monoxide Emissions Tons/Yr: 0  
 NOX - Oxides of Nitrogen Tons/Yr: 0  
 SOX - Oxides of Sulphur Tons/Yr: 0  
 Particulate Matter Tons/Yr: 0  
 Part. Matter 10 Micrometers & Smlr Tons/Yr: 0

Year: 2004  
 County Code: 37  
 Air Basin: SD  
 Facility ID: 4653  
 Air District Name: SD  
 SIC Code: 5541  
 Air District Name: SAN DIEGO COUNTY APCD  
 Community Health Air Pollution Info System: Not reported  
 Consolidated Emission Reporting Rule: Not reported  
 Total Organic Hydrocarbon Gases Tons/Yr: 1.96  
 Reactive Organic Gases Tons/Yr: 1.96  
 Carbon Monoxide Emissions Tons/Yr: 0  
 NOX - Oxides of Nitrogen Tons/Yr: 0  
 SOX - Oxides of Sulphur Tons/Yr: 0  
 Particulate Matter Tons/Yr: 0  
 Part. Matter 10 Micrometers & Smlr Tons/Yr: 0

Year: 2005  
 County Code: 37  
 Air Basin: SD  
 Facility ID: 4653  
 Air District Name: SD  
 SIC Code: 5541  
 Air District Name: SAN DIEGO COUNTY APCD  
 Community Health Air Pollution Info System: Not reported  
 Consolidated Emission Reporting Rule: Not reported  
 Total Organic Hydrocarbon Gases Tons/Yr: 1.96  
 Reactive Organic Gases Tons/Yr: 1.96  
 Carbon Monoxide Emissions Tons/Yr: 0  
 NOX - Oxides of Nitrogen Tons/Yr: 0  
 SOX - Oxides of Sulphur Tons/Yr: 0  
 Particulate Matter Tons/Yr: 0  
 Part. Matter 10 Micrometers & Smlr Tons/Yr: 0

Year: 2006  
 County Code: 37  
 Air Basin: SD  
 Facility ID: 4653  
 Air District Name: SD  
 SIC Code: 5541  
 Air District Name: SAN DIEGO COUNTY APCD  
 Community Health Air Pollution Info System: Not reported  
 Consolidated Emission Reporting Rule: Not reported  
 Total Organic Hydrocarbon Gases Tons/Yr: 1.72  
 Reactive Organic Gases Tons/Yr: 1.72

MAP FINDINGS

Map ID  
 Direction  
 Distance  
 Distance (ft.)Site

EDR ID Number

Database(s) EPA ID Number

**MISSION CENTER TEXACO (Continued)**

**S102438809**

Carbon Monoxide Emissions Tons/Yr:	0
NOX - Oxides of Nitrogen Tons/Yr:	0
SOX - Oxides of Sulphur Tons/Yr:	0
Particulate Matter Tons/Yr:	0
Part. Matter 10 Micrometers & Smlr Tons/Yr:	0
Year:	2007
County Code:	37
Air Basin:	SD
Facility ID:	4653
Air District Name:	SD
SIC Code:	5541
Air District Name:	SAN DIEGO COUNTY APCD
Community Health Air Pollution Info System:	Not reported
Consolidated Emission Reporting Rule:	Not reported
Total Organic Hydrocarbon Gases Tons/Yr:	1.72
Reactive Organic Gases Tons/Yr:	1.72
Carbon Monoxide Emissions Tons/Yr:	0
NOX - Oxides of Nitrogen Tons/Yr:	0
SOX - Oxides of Sulphur Tons/Yr:	0
Particulate Matter Tons/Yr:	0
Part. Matter 10 Micrometers & Smlr Tons/Yr:	0
Year:	2008
County Code:	37
Air Basin:	SD
Facility ID:	4653
Air District Name:	SD
SIC Code:	5541
Air District Name:	SAN DIEGO COUNTY APCD
Community Health Air Pollution Info System:	Not reported
Consolidated Emission Reporting Rule:	Not reported
Total Organic Hydrocarbon Gases Tons/Yr:	1.72
Reactive Organic Gases Tons/Yr:	1.72
Carbon Monoxide Emissions Tons/Yr:	0
NOX - Oxides of Nitrogen Tons/Yr:	0
SOX - Oxides of Sulphur Tons/Yr:	0
Particulate Matter Tons/Yr:	0
Part. Matter 10 Micrometers & Smlr Tons/Yr:	0
Year:	2009
County Code:	37
Air Basin:	SD
Facility ID:	4653
Air District Name:	SD
SIC Code:	5541
Air District Name:	SAN DIEGO COUNTY APCD
Community Health Air Pollution Info System:	Not reported
Consolidated Emission Reporting Rule:	Not reported
Total Organic Hydrocarbon Gases Tons/Yr:	1.72
Reactive Organic Gases Tons/Yr:	1.72
Carbon Monoxide Emissions Tons/Yr:	0
NOX - Oxides of Nitrogen Tons/Yr:	0
SOX - Oxides of Sulphur Tons/Yr:	0
Particulate Matter Tons/Yr:	0
Part. Matter 10 Micrometers & Smlr Tons/Yr:	0

MAP FINDINGS

Map ID  
 Direction  
 Distance  
 Distance (ft.)Site

EDR ID Number

Database(s) EPA ID Number

**MISSION CENTER TEXACO (Continued)**

**S102438809**

Year: 2010  
 County Code: 37  
 Air Basin: SD  
 Facility ID: 4653  
 Air District Name: SD  
 SIC Code: 5541  
 Air District Name: SAN DIEGO COUNTY APCD  
 Community Health Air Pollution Info System: Not reported  
 Consolidated Emission Reporting Rule: Not reported  
 Total Organic Hydrocarbon Gases Tons/Yr: 1.72  
 Reactive Organic Gases Tons/Yr: 1.72  
 Carbon Monoxide Emissions Tons/Yr: 0  
 NOX - Oxides of Nitrogen Tons/Yr: 0  
 SOX - Oxides of Sulphur Tons/Yr: 0  
 Particulate Matter Tons/Yr: 0  
 Part. Matter 10 Micrometers & Smlr Tons/Yr: 0

Year: 2011  
 County Code: 37  
 Air Basin: SD  
 Facility ID: 4653  
 Air District Name: SD  
 SIC Code: 5541  
 Air District Name: SAN DIEGO COUNTY APCD  
 Community Health Air Pollution Info System: Not reported  
 Consolidated Emission Reporting Rule: Not reported  
 Total Organic Hydrocarbon Gases Tons/Yr: 1.72  
 Reactive Organic Gases Tons/Yr: 1.72  
 Carbon Monoxide Emissions Tons/Yr: 0  
 NOX - Oxides of Nitrogen Tons/Yr: 0  
 SOX - Oxides of Sulphur Tons/Yr: 0  
 Particulate Matter Tons/Yr: 0  
 Part. Matter 10 Micrometers & Smlr Tons/Yr: 0

Year: 2012  
 County Code: 37  
 Air Basin: SD  
 Facility ID: 4653  
 Air District Name: SD  
 SIC Code: 5541  
 Air District Name: SAN DIEGO COUNTY APCD  
 Community Health Air Pollution Info System: Not reported  
 Consolidated Emission Reporting Rule: Not reported  
 Total Organic Hydrocarbon Gases Tons/Yr: 1.72  
 Reactive Organic Gases Tons/Yr: 1.72  
 Carbon Monoxide Emissions Tons/Yr: 0  
 NOX - Oxides of Nitrogen Tons/Yr: 0  
 SOX - Oxides of Sulphur Tons/Yr: 0  
 Particulate Matter Tons/Yr: 0  
 Part. Matter 10 Micrometers & Smlr Tons/Yr: 0

MAP FINDINGS

Map ID  
 Direction  
 Distance  
 Distance (ft.)Site

EDR ID Number

Database(s) EPA ID Number

35 MISSION CENTER TEXACO  
 5465 MISSION CENTER RD  
 SAN DIEGO, CA

CA RGA LUST S114651819  
 N/A

RGA LUST:

2012	MISSION CENTER TEXACO	5465 MISSION CENTER RD
2011	MISSION CENTER TEXACO	5465 MISSION CENTER RD
2010	MISSION CENTER TEXACO	5465 MISSION CENTER RD
2009	MISSION CENTER TEXACO	5465 MISSION CENTER RD
2008	MISSION CENTER TEXACO	5465 MISSION CENTER RD
2007	MISSION CENTER TEXACO	5465 MISSION CENTER RD
2007	MISSION CENTER TEXACO	5465 MISSION CENTER RD
2006	MISSION CENTER TEXACO	5465 MISSION CENTER RD
2005	MISSION CENTER TEXACO	5465 MISSION CENTER RD
2002	MISSION CENTER TEXACO	5465 MISSION CENTER RD
2001	MISSION CENTER TEXACO	5465 MISSION CENTER RD

35 TEXACO/MISSION CENTER RD  
 5465 MISSION CENTER RD  
 SAN DIEGO, CA

CA RGA LUST S114701077  
 N/A

RGA LUST:

2004	TEXACO/MISSION CENTER RD	5465 MISSION CENTER RD
2003	TEXACO/MISSION CENTER RD	5465 MISSION CENTER RD

35 MISSION CENTER TEXACO SERV  
 5465 MISSION CENTER RD  
 SAN DIEGO, CA

EDR US Hist Auto Stat 1008999638  
 N/A

EDR Historical Auto Stations:

Name:	LERCH ROY TEXACO SERVICE
Year:	1975
Type:	GASOLINE STATIONS
Name:	MISSION CENTER TEXACO SERV
Year:	1980
Type:	GASOLINE STATIONS
Name:	MISSION CENTER TEXACO SERV
Year:	1984
Type:	GASOLINE STATIONS
Name:	MISSION CENTER TEXACO CAR W
Year:	1999
Address:	5465 MISSION CENTER RD
Name:	MISSION CENTER TEXACO CAR W
Year:	2000
Address:	5465 MISSION CENTER RD
Name:	MISSION CTR TEXACO
Year:	2001
Address:	5465 MISSION CENTER RD
Name:	MISSION CTR TEXACO

MAP FINDINGS

Map ID  
 Direction  
 Distance  
 Distance (ft.)Site

EDR ID Number  
 EPA ID Number

Database(s)

**MISSION CENTER TEXACO SERV (Continued)**

**1008999638**

Year: 2002  
 Address: 5465 MISSION CENTER RD

Name: MIRAMAR TEXACO  
 Year: 2003  
 Address: 5465 MISSION CENTER RD

Name: MISSION VALLEY SHELLCAR WASH  
 Year: 2010  
 Address: 5465 MISSION CENTER RD

35

**TEXACO SERVICE STATION  
 5465 MISSION CENTER  
 SAN DIEGO, CA 92108**

**RCRA-SQG 1004676769  
 FINDS CAR000089276**

RCRA-SQG:

Date form received by agency: 01/02/2001  
 Facility name: TEXACO SERVICE STATION  
 Facility address: 5465 MISSION CENTER  
 S A P NO 121801  
 SAN DIEGO, CA 92108

EPA ID: CAR000089276  
 Mailing address: P O BOX 2099  
 HOUSTON, TX 77252

Contact: SONDRA BIENVENU  
 Contact address: P O BOX 2099 T S P 1501  
 HOUSTON, TX 77252

Contact country: US  
 Contact telephone: (713) 241-5036  
 Contact email: Not reported  
 EPA Region: 09  
 Land type: Private  
 Classification: Small Small Quantity Generator  
 Description: Handler: generates more than 100 and less than 1000 kg of hazardous waste during any calendar month and accumulates less than 6000 kg of hazardous waste at any time; or generates 100 kg or less of hazardous waste during any calendar month, and accumulates more than 1000 kg of hazardous waste at any time

Owner/Operator Summary:

Owner/operator name: EQUILON ENTERPRISES  
 Owner/operator address: P O BOX 2099  
 HOUSTON, TX 77252

Owner/operator country: Not reported  
 Owner/operator telephone: (713) 241-5036  
 Legal status: Private  
 Owner/Operator Type: Owner  
 Owner/Op start date: Not reported  
 Owner/Op end date: Not reported

Handler Activities Summary:

U.S. importer of hazardous waste: No  
 Mixed waste (haz. and radioactive): No  
 Recycler of hazardous waste: No  
 Transporter of hazardous waste: No  
 Treater, storer or disposer of HW: No  
 Underground injection activity: No

MAP FINDINGS

Map ID  
 Direction  
 Distance  
 Distance (ft.)Site

EDR ID Number  
 EPA ID Number

Database(s)

**TEXACO SERVICE STATION (Continued)**

**1004676769**

On-site burner exemption: No  
 Furnace exemption: No  
 Used oil fuel burner: No  
 Used oil processor: No  
 User oil refiner: No  
 Used oil fuel marketer to burner: No  
 Used oil Specification marketer: No  
 Used oil transfer facility: No  
 Used oil transporter: No

. Waste code: D000  
 . Waste name: Not Defined

. Waste code: D001  
 . Waste name: IGNITABLE WASTE

. Waste code: D018  
 . Waste name: BENZENE

Violation Status: No violations found

Evaluation Action Summary:

Evaluation date: 10/16/2003  
 Evaluation: COMPLIANCE EVALUATION INSPECTION ON-SITE  
 Area of violation: Not reported  
 Date achieved compliance: Not reported  
 Evaluation lead agency: State Contractor/Grantee

FINDS:

Registry ID: 110059750513

Environmental Interest/Information System  
 STATE MASTER

35

**FUEL OIL POLISHING CO SD THE  
 7850 MISSION CENTER CT #202  
 SAN DIEGO, CA 92108**

**RCRA-SQG 1000274707  
 FINDS CAD981979743**

RCRA-SQG:

Date form received by agency: 04/14/1987  
 Facility name: FUEL OIL POLISHING CO SD THE  
 Facility address: 7850 MISSION CENTER CT #202  
 SAN DIEGO, CA 92108  
 EPA ID: CAD981979743  
 Mailing address: MISSION CENTER CT #202  
 SAN DIEGO, CA 92108  
 Contact: ENVIRONMENTAL MANAGER  
 Contact address: 7850 MISSION CENTER CT #202  
 SAN DIEGO, CA 92108  
 Contact country: US  
 Contact telephone: (619) 260-1068  
 Contact email: Not reported  
 EPA Region: 09  
 Classification: Small Small Quantity Generator  
 Description: Handler: generates more than 100 and less than 1000 kg of hazardous waste during any calendar month and accumulates less than 6000 kg of

MAP FINDINGS

Map ID  
 Direction  
 Distance  
 Distance (ft.)Site

EDR ID Number  
 EPA ID Number

Database(s)

**FUEL OIL POLISHING CO SD THE (Continued)**

**1000274707**

hazardous waste at any time; or generates 100 kg or less of hazardous waste during any calendar month, and accumulates more than 1000 kg of hazardous waste at any time

**Owner/Operator Summary:**

Owner/operator name: PETER ROZOK  
 Owner/operator address: NOT REQUIRED  
 NOT REQUIRED, ME 99999  
 Owner/operator country: Not reported  
 Owner/operator telephone: (415) 555-1212  
 Legal status: Private  
 Owner/Operator Type: Owner  
 Owner/Op start date: Not reported  
 Owner/Op end date: Not reported

Owner/operator name: NOT REQUIRED  
 Owner/operator address: NOT REQUIRED  
 NOT REQUIRED, ME 99999  
 Owner/operator country: Not reported  
 Owner/operator telephone: (415) 555-1212  
 Legal status: Private  
 Owner/Operator Type: Operator  
 Owner/Op start date: Not reported  
 Owner/Op end date: Not reported

**Handler Activities Summary:**

U.S. importer of hazardous waste: No  
 Mixed waste (haz. and radioactive): No  
 Recycler of hazardous waste: No  
 Transporter of hazardous waste: No  
 Treater, storer or disposer of HW: No  
 Underground injection activity: No  
 On-site burner exemption: No  
 Furnace exemption: No  
 Used oil fuel burner: No  
 Used oil processor: No  
 User oil refiner: No  
 Used oil fuel marketer to burner: No  
 Used oil Specification marketer: No  
 Used oil transfer facility: No  
 Used oil transporter: No

Violation Status: No violations found

**FINDS:**

Registry ID: 110002763046

**Environmental Interest/Information System**

RCRAInfo is a national information system that supports the Resource Conservation and Recovery Act (RCRA) program through the tracking of events and activities related to facilities that generate, transport, and treat, store, or dispose of hazardous waste. RCRAInfo allows RCRA program staff to track the notification, permit, compliance, and corrective action activities required under RCRA.



MAP FINDINGS

Map ID Direction Distance Distance (ft.)Site Database(s) EDR ID Number EPA ID Number

**35 MOSSUTO CHIROPRACTIC CENTER CA San Diego Co. HMMD S106060171**  
**7850 MISSION CENTER CT N/A**  
**SAN DIEGO, CA 92108**

SAN DIEGO CO. HMMD:  
 Facility Id: 102626  
 Business Type: 6HK15  
 EPA Id Number: Not reported  
 APN: 438-011-16-00  
 Last HMMD Inspection: 01/27/2006  
 Permit Status: INAC  
 Permit Expiration: 01/31/2008  
 Facility Owner: DR. MARK MOSSUTO, D.C.  
 Facility Address: 7850 MISSION CENTER CT #100  
 Facility City: SAN DIEGO  
 Facility State: CA  
 Facility Zip: 92108-  
 UST Owner: Not reported  
 Handle Regulated Hazmat: Not reported  
 Own Or Operate UST: Not reported  
 Subject To APSA: Not reported  
 Generate Haz Waste: Y  
 Treat Haz Waste: Not reported  
 Generate Medical Waste: Not reported

**35 STUART T TANI DDS PDC CA HAZNET S113067654**  
**5638 MISSION CENTER RD\_STE 104 N/A**  
**SAN DIEGO, CA 92108**

HAZNET:  
 envid: S113067654  
 Year: 1995  
 GEPAID: CAL000120383  
 Contact: STUART T TANI  
 Telephone: 6192937176  
 Mailing Name: Not reported  
 Mailing Address: 5638 MISSION CENTER RD STE 104  
 Mailing City,St,Zip: SAN DIEGO, CA 921084348  
 Gen County: Not reported  
 TSD EPA ID: CAL920973155  
 TSD County: Not reported  
 Waste Category: Photochemicals/photoprocessing waste  
 Disposal Method: Recycler  
 Tons: .0416  
 Facility County: San Diego

envid: S113067654  
 Year: 1994  
 GEPAID: CAL000120383  
 Contact: STUART T TANI  
 Telephone: 6192937176  
 Mailing Name: Not reported  
 Mailing Address: 5638 MISSION CENTER RD STE 104  
 Mailing City,St,Zip: SAN DIEGO, CA 921084348  
 Gen County: Not reported  
 TSD EPA ID: CAL920973155  
 TSD County: Not reported  
 Waste Category: Photochemicals/photoprocessing waste  
 Disposal Method: Recycler  
 Tons: .0666

MAP FINDINGS

Map ID  
 Direction  
 Distance  
 Distance (ft.)Site

EDR ID Number  
 EPA ID Number

Database(s)

**STUART T TANI DDS PDC (Continued)**

**S113067654**

Facility County: San Diego

35

**TEXACO  
 5465 MISSION CENTER & FRIARS  
 SAN DIEGO, CA 92108**

**CA HIST UST U001572772  
 N/A**

HIST UST:

Region: STATE  
 Facility ID: 00000016085  
 Facility Type: Gas Station  
 Other Type: Not reported  
 Contact Name: JOHN C. RUION  
 Telephone: 6192959829  
 Owner Name: TEXACO U.S.A.  
 Owner Address: 3350 WILSHIRE BLVD.  
 Owner City,St,Zip: LOS ANGELES, CA 90010  
 Total Tanks: 0004

Tank Num: 001  
 Container Num: 1  
 Year Installed: 1972  
 Tank Capacity: 00000550  
 Tank Used for: WASTE  
 Type of Fuel: WASTE OIL  
 Container Construction Thickness: Not reported  
 Leak Detection: None

Tank Num: 002  
 Container Num: 2  
 Year Installed: 1972  
 Tank Capacity: 00008000  
 Tank Used for: PRODUCT  
 Type of Fuel: UNLEADED  
 Container Construction Thickness: Not reported  
 Leak Detection: Stock Inventor, 10

Tank Num: 003  
 Container Num: 3  
 Year Installed: 1972  
 Tank Capacity: 00008000  
 Tank Used for: PRODUCT  
 Type of Fuel: REGULAR  
 Container Construction Thickness: Not reported  
 Leak Detection: Stock Inventor, 10

Tank Num: 004  
 Container Num: 4  
 Year Installed: 1972  
 Tank Capacity: 00008000  
 Tank Used for: PRODUCT  
 Type of Fuel: PREMIUM  
 Container Construction Thickness: Not reported  
 Leak Detection: Stock Inventor, 10

MAP FINDINGS

Map ID  
 Direction  
 Distance  
 Distance (ft.)Site

EDR ID Number  
 EPA ID Number

Database(s)

**35 MISSION CENTER TEXACO  
 5465 MISSION CENTER RD  
 SAN DIEGO, CA 92108**

**CA HIST CORTESE S104575938  
 CA LUST N/A**

HIST CORTESE:

Region: CORTESE  
 Facility County Code: 37  
 Reg By: LTNKA  
 Reg Id: 9UT1516

LUST:

Region: STATE  
 Global Id: T0607300336  
 Latitude: 32.7736719425207  
 Longitude: -117.153638005257  
 Case Type: LUST Cleanup Site  
 Status: Completed - Case Closed  
 Status Date: 06/29/1992  
 Lead Agency: SAN DIEGO COUNTY LOP  
 Case Worker: Not reported  
 Local Agency: Not reported  
 RB Case Number: 9UT1516  
 LOC Case Number: H12154-001  
 File Location: Local Agency  
 Potential Media Affect: Soil  
 Potential Contaminants of Concern: Waste Oil / Motor / Hydraulic / Lubricating  
 Site History: Not reported

[Click here to access the California GeoTracker records for this facility:](#)

Status History:

Global Id: T0607300336  
 Status: Open - Case Begin Date  
 Status Date: 08/24/1989  
  
 Global Id: T0607300336  
 Status: Completed - Case Closed  
 Status Date: 06/29/1992

Regulatory Activities:

Global Id: T0607300336  
 Action Type: Other  
 Date: 08/24/1989  
 Action: Leak Began  
  
 Global Id: T0607300336  
 Action Type: Other  
 Date: 08/24/1989  
 Action: Leak Discovery  
  
 Global Id: T0607300336  
 Action Type: Other  
 Date: 08/28/1989  
 Action: Leak Stopped  
  
 Global Id: T0607300336  
 Action Type: ENFORCEMENT  
 Date: 09/14/1989  
 Action: Notice of Responsibility

MAP FINDINGS

Map ID  
 Direction  
 Distance  
 Distance (ft.)Site

EDR ID Number  
 EPA ID Number

Database(s)

**MISSION CENTER TEXACO (Continued)**

**S104575938**

Global Id: T0607300336  
 Action Type: Other  
 Date: 08/31/1989  
 Action: Leak Reported

Region: STATE  
 Global Id: T0607399067  
 Latitude: 32.773799  
 Longitude: -117.15394  
 Case Type: LUST Cleanup Site  
 Status: Completed - Case Closed  
 Status Date: 07/05/2011  
 Lead Agency: SAN DIEGO COUNTY LOP  
 Case Worker: JS  
 Local Agency: SAN DIEGO COUNTY LOP  
 RB Case Number: 9UT4042  
 LOC Case Number: H12154-002  
 File Location: Local Agency  
 Potential Media Affect: Aquifer used for drinking water supply  
 Potential Contaminants of Concern: Gasoline  
 Site History:

Historically there was a case opened on this site in 1989 (H12154-00). This case was related to the waste oil tank removed in 1984. The case was subsequently closed in 1992 following corrective action. In May 1999, a limited site investigation (Phase II Investigation) was completed as part of a due diligence activity. This work consisted of drilling a total of eight soil boring, and analysis of 25-soil samples. The soil sample result indicated there had been a release from the operating gasoline underground storage tank (UST) system. The current case, H12154-002, was opened based on this investigation. Between March of 2001 and November of 2008, ten groundwater monitoring wells were installed and three additional soil borings were advanced. Also between 2001 and 2005 the UST system went through several system upgrades to meet changing regulatory requirements. Additional soil sampling was completed relate to some of this work. The site assessment activities and the UST system upgrade testing provided sufficient information to define the extent to soil impacts on-site. The consultant has estimated that there was a total of 1,394 cubic yards of impacted soil in the areas of the USTs system (refer to Figure 6 of the Updated Site Conceptual Model (SCM), Additional Site Assessment Report and Corrective Action Plan (CAP) dated April 15, 2009). Since approximately 109 cubic yards of soils were removed from the site as part of the UST system upgrades, there is approximately 1,285 cubic yards of impacted soil with greater than 100 mg/kg total petroleum hydrocarbons remaining on-site. Between April 2001 and January 2010 groundwater was monitored and sampled. The groundwater monitoring demonstrated that groundwater flow is to the southwest at a gradient of 0.001 to 0.002. The groundwater monitoring has defined the dissolved plume with the leading edge of the plume extending approximately 200 feet southwest of the site, beneath Mission Center Road. Currently the mass of the dissolved impacts are limited to the site. In November 2003, a dual-phase extraction (DPE) test was conducted at the site. The test was run for 6.5 hours. The test removed an estimated 168 pounds of hydrocarbons and 60 gallons of water. The consultant concluded that DPE would be an effective remedial alternative for the site. Further site investigation was completed between 2004 and 2008 to update the

MAP FINDINGS

Map ID  
 Direction  
 Distance  
 Distance (ft.)Site

EDR ID Number  
 EPA ID Number

Database(s)

**MISSION CENTER TEXACO (Continued)**

**S104575938**

site conceptual model. The current SCM is presented in the April 15, 2009 CAP. Trend analysis and environmental fate and transport modeling were used to evaluate natural attenuation of the dissolved plume and a vapor health risk analysis was completed to evaluate potential health risk to the occupants of the service station building. The consultant has concluded that the trend analysis and environmental fate and transport modeling have demonstrated the dissolved plume is stable in aerial extend and the concentration are decreasing overtime. They have estimated that benzene will reach it primary maximum contaminant level (1 ug/l) by 2029, MTBE will reach it secondary maximum contaminant level (5 ug/l) by 2015, and TBA will reach its California Action Level (12 ug/l) by 2040. They have also concluded that the residual-dissolved phase contaminants do not pose a risk to human health, nearby receptors, and/or the environment. According to the City of San Diego Water Department there are no plans to install water supply wells in the vicinity. Based on available data, DEH concurs with the consultants conclusions.

[Click here to access the California GeoTracker records for this facility:](#)

**Contact:**

Global Id: T0607399067  
 Contact Type: Local Agency Caseworker  
 Contact Name: JON SENAHA  
 Organization Name: SAN DIEGO COUNTY LOP  
 Address: P.O. Box 129261  
 City: San Diego  
 Email: jon.senaha@sdcounty.ca.gov  
 Phone Number: Not reported

**Status History:**

Global Id: T0607399067  
 Status: Open - Site Assessment  
 Status Date: 05/18/2009

Global Id: T0607399067  
 Status: Completed - Case Closed  
 Status Date: 07/05/2011

Global Id: T0607399067  
 Status: Open - Case Begin Date  
 Status Date: 05/14/1999

Global Id: T0607399067  
 Status: Open - Remediation  
 Status Date: 08/30/2001

**Regulatory Activities:**

Global Id: T0607399067  
 Action Type: ENFORCEMENT  
 Date: 07/05/2011  
 Action: Closure/No Further Action Letter

Global Id: T0607399067  
 Action Type: Other  
 Date: 05/14/1999  
 Action: Leak Began

MAP FINDINGS

Map ID  
 Direction  
 Distance  
 Distance (ft.)Site

EDR ID Number

Database(s) EPA ID Number

MISSION CENTER TEXACO (Continued)

S104575938

Global Id:	T0607399067
Action Type:	ENFORCEMENT
Date:	04/12/2011
Action:	Notice of Responsibility
Global Id:	T0607399067
Action Type:	ENFORCEMENT
Date:	04/12/2011
Action:	Notification - Preclosure
Global Id:	T0607399067
Action Type:	ENFORCEMENT
Date:	11/05/2009
Action:	Technical Correspondence / Assistance / Other
Global Id:	T0607399067
Action Type:	Other
Date:	05/14/1999
Action:	Leak Discovery
Global Id:	T0607399067
Action Type:	RESPONSE
Date:	05/07/2010
Action:	CAP/RAP - Other Report
Global Id:	T0607399067
Action Type:	RESPONSE
Date:	04/25/2011
Action:	Monitoring Report - Quarterly
Global Id:	T0607399067
Action Type:	ENFORCEMENT
Date:	04/12/2011
Action:	Technical Correspondence / Assistance / Other
Global Id:	T0607399067
Action Type:	Other
Date:	05/14/1999
Action:	Leak Stopped
Global Id:	T0607399067
Action Type:	ENFORCEMENT
Date:	04/10/2000
Action:	Notice of Responsibility
Global Id:	T0607399067
Action Type:	Other
Date:	05/14/1999
Action:	Leak Reported
Global Id:	T0607399067
Action Type:	ENFORCEMENT
Date:	09/09/2008
Action:	Technical Correspondence / Assistance / Other
Global Id:	T0607399067
Action Type:	ENFORCEMENT

MAP FINDINGS

Map ID  
 Direction  
 Distance  
 Distance (ft.)Site

EDR ID Number  
 EPA ID Number

Database(s)

**MISSION CENTER TEXACO (Continued)**

**S104575938**

Date: 07/14/2009  
 Action: Letter - Notice

Global Id: T0607399067  
 Action Type: RESPONSE  
 Date: 04/15/2009  
 Action: CAP/RAP - Other Report

Global Id: T0607399067  
 Action Type: ENFORCEMENT  
 Date: 10/15/2009  
 Action: Technical Correspondence / Assistance / Other

Global Id: T0607399067  
 Action Type: RESPONSE  
 Date: 04/21/2009  
 Action: Monitoring Report - Quarterly

Global Id: T0607399067  
 Action Type: RESPONSE  
 Date: 07/07/2009  
 Action: Monitoring Report - Quarterly

Global Id: T0607399067  
 Action Type: RESPONSE  
 Date: 10/26/2009  
 Action: Monitoring Report - Semi-Annually

Global Id: T0607399067  
 Action Type: RESPONSE  
 Date: 03/21/2010  
 Action: Monitoring Report - Semi-Annually

35

**AKB PETROLEUM DBA ( MISSION VALLEY MOBIL )  
 5494 MISSION CENTER RD  
 SAN DIEGO, CA 92108**

**CA HAZNET S113145937  
 N/A**

HAZNET:

envid: S113145937  
 Year: 2013  
 GEPAID: CAL000315449  
 Contact: ADEEB BRIKHO EDDY  
 Telephone: 6192971534  
 Mailing Name: Not reported  
 Mailing Address: 5494 MISSION CENTER RD  
 Mailing City,St,Zip: SAN DIEGO, CA 921081334  
 Gen County: San Diego  
 TSD EPA ID: CAT080013352  
 TSD County: Los Angeles  
 Waste Category: Not reported  
 Disposal Method: Other Recovery Of Reclamation For Reuse Including Acid Regeneration,  
 Organics Recovery Ect  
 Tons: 0.126  
 Facility County: Not reported

envid: S113145937  
 Year: 2009

MAP FINDINGS

Map ID  
 Direction  
 Distance  
 Distance (ft.)Site

EDR ID Number  
 EPA ID Number

Database(s)

**AKB PETROLEUM DBA ( MISSION VALLEY MOBIL ) (Continued)**

**S113145937**

GEPaid: CAL000315449  
 Contact: ADEEB BRLKHO ( EDDY )  
 Telephone: 6192971534  
 Mailing Name: Not reported  
 Mailing Address: 5494 MISSION CENTER RD  
 Mailing City,St,Zip: SAN DIEGO, CA 921080000  
 Gen County: Not reported  
 TSD EPA ID: CAT080013352  
 TSD County: Not reported  
 Waste Category: Unspecified organic liquid mixture  
 Disposal Method: Other Recovery Of Reclamation For Reuse Including Acid Regeneration,  
 Organics Recovery Ect  
 Tons: 0.034  
 Facility County: San Diego

envid: S113145937  
 Year: 2009  
 GEPaid: CAL000315449  
 Contact: ADEEB BRLKHO ( EDDY )  
 Telephone: 6192971534  
 Mailing Name: Not reported  
 Mailing Address: 5494 MISSION CENTER RD  
 Mailing City,St,Zip: SAN DIEGO, CA 921080000  
 Gen County: Not reported  
 TSD EPA ID: CAD008252405  
 TSD County: Not reported  
 Waste Category: Other organic solids  
 Disposal Method: Storage, Bulking, And/Or Transfer Off Site--No Treatment/Reovery  
 (H010-H129) Or (H131-H135)  
 Tons: 0.1  
 Facility County: San Diego

35

**MISSION VALLEY MOBIL  
 5494 MISSION CTR RD  
 SAN DIEGO, CA 92108**

**CA HAZNET S113045415  
 N/A**

HAZNET:  
 envid: S113045415  
 Year: 1996  
 GEPaid: CAL000060986  
 Contact: JANE & PAUL DARBY  
 Telephone: 0000000000  
 Mailing Name: Not reported  
 Mailing Address: 5494 MISSION CENTER RD  
 Mailing City,St,Zip: SAN DIEGO, CA 921080000  
 Gen County: Not reported  
 TSD EPA ID: CAD008252405  
 TSD County: Not reported  
 Waste Category: Unspecified sludge waste  
 Disposal Method: Recycler  
 Tons: .2293  
 Facility County: San Diego



MAP FINDINGS

Map ID  
 Direction  
 Distance  
 Distance (ft.)Site

EDR ID Number

Database(s) EPA ID Number

**35 MOBIL STATION #18-G6F  
 5494 MISSION CENTER ROAD  
 SAN DIEGO, CA 92108**

**CA HAZNET S113043397  
 N/A**

HAZNET:

envid: S113043397  
 Year: 2000  
 GEPAID: CAL000055901  
 Contact: INACTIVE DUP NUM IN BLK LOGBK  
 Telephone: --  
 Mailing Name: Not reported  
 Mailing Address: 5494 MISSION CENTER ROAD  
 Mailing City,St,Zip: SAN DIEGO, CA 921080000  
 Gen County: Not reported  
 TSD EPA ID: CAD028409019  
 TSD County: Not reported  
 Waste Category: Unspecified oil-containing waste  
 Disposal Method: Treatment, Tank  
 Tons: 0.27  
 Facility County: San Diego

envid: S113043397  
 Year: 1999  
 GEPAID: CAL000055901  
 Contact: Not reported  
 Telephone: 0000000000  
 Mailing Name: Not reported  
 Mailing Address: 5494 MISSION CENTER ROAD  
 Mailing City,St,Zip: SAN DIEGO, CA 000000000  
 Gen County: Not reported  
 TSD EPA ID: CAD028409019  
 TSD County: Not reported  
 Waste Category: Unspecified oil-containing waste  
 Disposal Method: Treatment, Tank  
 Tons: .0125  
 Facility County: San Diego

envid: S113043397  
 Year: 1995  
 GEPAID: CAL000055901  
 Contact: Not reported  
 Telephone: 0000000000  
 Mailing Name: Not reported  
 Mailing Address: 5494 MISSION CENTER ROAD  
 Mailing City,St,Zip: SAN DIEGO, CA 000000000  
 Gen County: Not reported  
 TSD EPA ID: CAD028409019  
 TSD County: Not reported  
 Waste Category: Aqueous solution with total organic residues less than 10 percent  
 Disposal Method: Treatment, Tank  
 Tons: .5712  
 Facility County: San Diego

envid: S113043397  
 Year: 1994  
 GEPAID: CAL000055901  
 Contact: Not reported  
 Telephone: 0000000000  
 Mailing Name: Not reported

MAP FINDINGS

Map ID  
 Direction  
 Distance  
 Distance (ft.)Site

EDR ID Number  
 EPA ID Number

Database(s)

**MOBIL STATION #18-G6F (Continued)**

**S113043397**

Mailing Address: 5494 MISSION CENTER ROAD  
 Mailing City,St,Zip: SAN DIEGO, CA 000000000  
 Gen County: Not reported  
 TSD EPA ID: CAD98409019  
 TSD County: Not reported  
 Waste Category: Aqueous solution with total organic residues less than 10 percent  
 Disposal Method: Treatment, Tank  
 Tons: .5421  
 Facility County: San Diego

envid: S113043397  
 Year: 1994  
 GEPAID: CAL000055901  
 Contact: Not reported  
 Telephone: 0000000000  
 Mailing Name: Not reported  
 Mailing Address: 5494 MISSION CENTER ROAD  
 Mailing City,St,Zip: SAN DIEGO, CA 000000000  
 Gen County: Not reported  
 TSD EPA ID: CAT080011059  
 TSD County: Not reported  
 Waste Category: Aqueous solution with total organic residues less than 10 percent  
 Disposal Method: Recycler  
 Tons: .8422  
 Facility County: San Diego

[Click this hyperlink](#) while viewing on your computer to access  
 2 additional CA\_HAZNET: record(s) in the EDR Site Report.

35

**EXXONMOBIL OIL CORPORATION #12721  
 5494 MISSION CENTER RD  
 SAN DIEGO, CA 92108**

**CA HAZNET S113043350  
 N/A**

HAZNET:

envid: S113043350  
 Year: 2011  
 GEPAID: CAL000055851  
 Contact: DONNA HYMES/HAZARDOUS WASTE COOR  
 Telephone: 6104308151  
 Mailing Name: Not reported  
 Mailing Address: 800 E WASHINGTON ST  
 Mailing City,St,Zip: WEST CHESTER, PA 193800000  
 Gen County: Not reported  
 TSD EPA ID: CAD028409019  
 TSD County: Not reported  
 Waste Category: Aqueous solution with total organic residues 10 percent or more  
 Disposal Method: Discharge To Sewer/Potw Or Npdes(With Prior Storage--With Or Without  
 Treatment)  
 Tons: 0.7089  
 Facility County: San Diego

envid: S113043350  
 Year: 2011  
 GEPAID: CAL000055851  
 Contact: DONNA HYMES/HAZARDOUS WASTE COOR  
 Telephone: 6104308151  
 Mailing Name: Not reported  
 Mailing Address: 800 E WASHINGTON ST

MAP FINDINGS

Map ID  
 Direction  
 Distance  
 Distance (ft.)Site

EDR ID Number  
 EPA ID Number

Database(s)

**EXXONMOBIL OIL CORPORATION #12721 (Continued)**

**S113043350**

Mailing City,St,Zip: WEST CHESTER, PA 193800000  
 Gen County: Not reported  
 TSD EPA ID: CAD028409019  
 TSD County: Not reported  
 Waste Category: Aqueous solution with total organic residues 10 percent or more  
 Disposal Method: Discharge To Sewer/Potw Or Npdes(With Prior Storage--With Or Without Treatment)  
 Tons: 0.7089  
 Facility County: San Diego

envid: S113043350  
 Year: 2010  
 GEPAID: CAL000055851  
 Contact: DONNA HYMES  
 Telephone: 6104308151  
 Mailing Name: Not reported  
 Mailing Address: 800 E WASHINGTON ST  
 Mailing City,St,Zip: WEST CHESTER, PA 193800000  
 Gen County: Not reported  
 TSD EPA ID: TXD000838896  
 TSD County: Not reported  
 Waste Category: Other organic solids  
 Disposal Method: Incineration--Thermal Destruction Other Than Use As A Fuel  
 Tons: 0.01  
 Facility County: San Diego

envid: S113043350  
 Year: 2010  
 GEPAID: CAL000055851  
 Contact: DONNA HYMES  
 Telephone: 6104308151  
 Mailing Name: Not reported  
 Mailing Address: 800 E WASHINGTON ST  
 Mailing City,St,Zip: WEST CHESTER, PA 193800000  
 Gen County: Not reported  
 TSD EPA ID: TXD000838896  
 TSD County: Not reported  
 Waste Category: Other organic solids  
 Disposal Method: Incineration--Thermal Destruction Other Than Use As A Fuel  
 Tons: 0.01  
 Facility County: San Diego

envid: S113043350  
 Year: 2008  
 GEPAID: CAL000055851  
 Contact: DALE VIATOR, ENVT'L ADVISOR  
 Telephone: 2816548470  
 Mailing Name: Not reported  
 Mailing Address: 882 S MATLACK ST SUITE C  
 Mailing City,St,Zip: WEST CHESTER, PA 193820000  
 Gen County: Not reported  
 TSD EPA ID: CAD028409019  
 TSD County: Not reported  
 Waste Category: Hydrocarbon solvents (benzene, hexane, Stoddard, Etc.)  
 Disposal Method: Discharge To Sewer/Potw Or Npdes(With Prior Storage--With Or Without Treatment)  
 Tons: 0.03753

MAP FINDINGS

Map ID  
 Direction  
 Distance  
 Distance (ft.)Site

EDR ID Number  
 EPA ID Number

Database(s)

**EXXONMOBIL OIL CORPORATION #12721 (Continued)**

**S113043350**

Facility County: San Diego

[Click this hyperlink](#) while viewing on your computer to access  
 47 additional CA\_HAZNET: record(s) in the EDR Site Report.

35

**MOBIL #18 G6F 12721  
 5494 MISSION CENTER RD  
 SAN DIEGO, CA 92108**

**FINDS 1006826356  
 CA EMI N/A**

FINDS:

Registry ID: 110013854221

Environmental Interest/Information System  
 CRITERIA AND HAZARDOUS AIR POLLUTANT INVENTORY

EMI:

Year: 1999  
 County Code: 37  
 Air Basin: SD  
 Facility ID: 4215  
 Air District Name: SD  
 SIC Code: 5541  
 Air District Name: SAN DIEGO COUNTY APCD  
 Community Health Air Pollution Info System: Not reported  
 Consolidated Emission Reporting Rule: Not reported  
 Total Organic Hydrocarbon Gases Tons/Yr: 2  
 Reactive Organic Gases Tons/Yr: 2  
 Carbon Monoxide Emissions Tons/Yr: 0  
 NOX - Oxides of Nitrogen Tons/Yr: 0  
 SOX - Oxides of Sulphur Tons/Yr: 0  
 Particulate Matter Tons/Yr: 0  
 Part. Matter 10 Micrometers & Smlr Tons/Yr: 0

Year: 2000  
 County Code: 37  
 Air Basin: SD  
 Facility ID: 4215  
 Air District Name: SD  
 SIC Code: 5541  
 Air District Name: SAN DIEGO COUNTY APCD  
 Community Health Air Pollution Info System: Not reported  
 Consolidated Emission Reporting Rule: Not reported  
 Total Organic Hydrocarbon Gases Tons/Yr: 2  
 Reactive Organic Gases Tons/Yr: 2  
 Carbon Monoxide Emissions Tons/Yr: 0  
 NOX - Oxides of Nitrogen Tons/Yr: 0  
 SOX - Oxides of Sulphur Tons/Yr: 0  
 Particulate Matter Tons/Yr: 0  
 Part. Matter 10 Micrometers & Smlr Tons/Yr: 0

Year: 2001  
 County Code: 37  
 Air Basin: SD  
 Facility ID: 4215  
 Air District Name: SD

MAP FINDINGS

Map ID  
 Direction  
 Distance  
 Distance (ft.)Site

EDR ID Number

Database(s) EPA ID Number

**MOBIL #18 G6F 12721 (Continued)**

**1006826356**

SIC Code: 5541  
 Air District Name: SAN DIEGO COUNTY APCD  
 Community Health Air Pollution Info System: Not reported  
 Consolidated Emission Reporting Rule: Not reported  
 Total Organic Hydrocarbon Gases Tons/Yr: 2  
 Reactive Organic Gases Tons/Yr: 2  
 Carbon Monoxide Emissions Tons/Yr: 0  
 NOX - Oxides of Nitrogen Tons/Yr: 0  
 SOX - Oxides of Sulphur Tons/Yr: 0  
 Particulate Matter Tons/Yr: 0  
 Part. Matter 10 Micrometers & Smlr Tons/Yr: 0

Year: 2002  
 County Code: 37  
 Air Basin: SD  
 Facility ID: 4215  
 Air District Name: SD  
 SIC Code: 5541  
 Air District Name: SAN DIEGO COUNTY APCD  
 Community Health Air Pollution Info System: Not reported  
 Consolidated Emission Reporting Rule: Not reported  
 Total Organic Hydrocarbon Gases Tons/Yr: 2  
 Reactive Organic Gases Tons/Yr: 2  
 Carbon Monoxide Emissions Tons/Yr: 0  
 NOX - Oxides of Nitrogen Tons/Yr: 0  
 SOX - Oxides of Sulphur Tons/Yr: 0  
 Particulate Matter Tons/Yr: 0  
 Part. Matter 10 Micrometers & Smlr Tons/Yr: 0

Year: 2003  
 County Code: 37  
 Air Basin: SD  
 Facility ID: 4215  
 Air District Name: SD  
 SIC Code: 5541  
 Air District Name: SAN DIEGO COUNTY APCD  
 Community Health Air Pollution Info System: Not reported  
 Consolidated Emission Reporting Rule: Not reported  
 Total Organic Hydrocarbon Gases Tons/Yr: 2  
 Reactive Organic Gases Tons/Yr: 2  
 Carbon Monoxide Emissions Tons/Yr: 0  
 NOX - Oxides of Nitrogen Tons/Yr: 0  
 SOX - Oxides of Sulphur Tons/Yr: 0  
 Particulate Matter Tons/Yr: 0  
 Part. Matter 10 Micrometers & Smlr Tons/Yr: 0

Year: 2004  
 County Code: 37  
 Air Basin: SD  
 Facility ID: 4215  
 Air District Name: SD  
 SIC Code: 5541  
 Air District Name: SAN DIEGO COUNTY APCD  
 Community Health Air Pollution Info System: Not reported  
 Consolidated Emission Reporting Rule: Not reported  
 Total Organic Hydrocarbon Gases Tons/Yr: 1.7335878  
 Reactive Organic Gases Tons/Yr: 1.7335878

MAP FINDINGS

Map ID  
 Direction  
 Distance  
 Distance (ft.)Site

EDR ID Number

Database(s) EPA ID Number

**MOBIL #18 G6F 12721 (Continued)**

**1006826356**

Carbon Monoxide Emissions Tons/Yr: 0  
 NOX - Oxides of Nitrogen Tons/Yr: 0  
 SOX - Oxides of Sulphur Tons/Yr: 0  
 Particulate Matter Tons/Yr: 0  
 Part. Matter 10 Micrometers & Smlr Tons/Yr: 0

Year: 2005  
 County Code: 37  
 Air Basin: SD  
 Facility ID: 4215  
 Air District Name: SD  
 SIC Code: 5541  
 Air District Name: SAN DIEGO COUNTY APCD  
 Community Health Air Pollution Info System: Not reported  
 Consolidated Emission Reporting Rule: Not reported  
 Total Organic Hydrocarbon Gases Tons/Yr: 1.7335878  
 Reactive Organic Gases Tons/Yr: 1.7335878  
 Carbon Monoxide Emissions Tons/Yr: 0  
 NOX - Oxides of Nitrogen Tons/Yr: 0  
 SOX - Oxides of Sulphur Tons/Yr: 0  
 Particulate Matter Tons/Yr: 0  
 Part. Matter 10 Micrometers & Smlr Tons/Yr: 0

35

**MISSION VALLEY SERVICE  
 5494 MISSION CENTER RD  
 SAN DIEGO, CA**

**EDR US Hist Auto Stat 1008998044  
 N/A**

EDR Historical Auto Stations:

Name: MISSION VALLEY SERVICE  
 Year: 1975  
 Type: GASOLINE STATIONS

Name: N MISSION VALLEY SERVICE  
 Year: 1980  
 Type: GASOLINE STATIONS

Name: MISSION VALLEY SERVICE  
 Year: 1984  
 Type: GASOLINE STATIONS

Name: MOBIL OIL CORPORATION SERVICE STATIONS  
 Year: 1999  
 Address: 5494 MISSION CENTER RD

Name: MISSION VALLEY MOBIL  
 Year: 2000  
 Address: 5494 MISSION CENTER RD

Name: MISSION VALLEY MOBIL  
 Year: 2001  
 Address: 5494 MISSION CENTER RD

Name: MISSION VALLEY MOBIL  
 Year: 2002  
 Address: 5494 MISSION CENTER RD

Name: MISSION VALLEY MOBIL  
 Year: 2003

MAP FINDINGS

Map ID  
 Direction  
 Distance  
 Distance (ft.)Site

EDR ID Number

Database(s) EPA ID Number

**MISSION VALLEY SERVICE (Continued)**

**1008998044**

Address: 5494 MISSION CENTER RD  
 Name: COMPLETE AUTO NEEDS  
 Year: 2004  
 Address: 5494 MISSION CENTER RD  
 Name: MISSION VALLEY MOBIL  
 Year: 2005  
 Address: 5494 MISSION CENTER RD  
 Name: MISSION VALLEY MOBIL  
 Year: 2006  
 Address: 5494 MISSION CENTER RD  
 Name: MISSION VALLEY MOBIL  
 Year: 2007  
 Address: 5494 MISSION CENTER RD  
 Name: MISSION VALLEY MOBIL  
 Year: 2008  
 Address: 5494 MISSION CENTER RD  
 Name: MISSION VALLEY MOBIL  
 Year: 2009  
 Address: 5494 MISSION CENTER RD  
 Name: MISSION VALLEY MOBIL  
 Year: 2010  
 Address: 5494 MISSION CENTER RD  
 Name: MISSION VALLEY MOBIL  
 Year: 2011  
 Address: 5494 MISSION CENTER RD  
 Name: MISSION VALLEY MOBIL  
 Year: 2012  
 Address: 5494 MISSION CENTER RD

35

**5494 MISSION CENTER RD.  
 SAN DIEGO, CA**

**CA CHMIRS S105666959  
 N/A**

CHMIRS:  
 OES Incident Number: 00-2808  
 OES notification: 06/23/2000  
 OES Date: Not reported  
 OES Time: Not reported  
 Incident Date: Not reported  
**Date Completed: Not reported**  
 Property Use: Not reported  
 Agency Id Number: Not reported  
 Agency Incident Number: Not reported  
 Time Notified: Not reported  
 Time Completed: Not reported  
 Surrounding Area: Not reported  
 Estimated Temperature: Not reported  
 Property Management: Not reported  
 More Than Two Substances Involved?: Not reported

MAP FINDINGS

Map ID  
 Direction  
 Distance  
 Distance (ft.)Site

EDR ID Number

Database(s) EPA ID Number

(Continued)

S105666959

Resp Agency Personel # Of Decontaminated:	Not reported
Responding Agency Personel # Of Injuries:	Not reported
Responding Agency Personel # Of Fatalities:	Not reported
Others Number Of Decontaminated:	Not reported
Others Number Of Injuries:	Not reported
Others Number Of Fatalities:	Not reported
Vehicle Make/year:	Not reported
Vehicle License Number:	Not reported
Vehicle State:	Not reported
Vehicle Id Number:	Not reported
CA DOT PUC/ICC Number:	Not reported
Company Name:	Not reported
Reporting Officer Name/ID:	Not reported
Report Date:	Not reported
Facility Telephone:	Not reported
Waterway Involved:	No
Waterway:	Not reported
Spill Site:	Not reported
Cleanup By:	Unknown
Containment:	Not reported
What Happened:	Not reported
Type:	Not reported
Measure:	Not reported
Other:	Not reported
Date/Time:	Not reported
Year:	2000
Agency:	Tankology, Mobil Oil Co.
Incident Date:	6/23/200012:00:00 AM
Admin Agency:	San Diego County Health Services Dept.
Amount:	Not reported
Contained:	Unknown
Site Type:	Service Station
E Date:	Not reported
Substance:	TRPH
Gallons:	0.000000
Unknown:	0
Substance #2:	Not reported
Substance #3:	Not reported
Evacuations:	0
Number of Injuries:	0
Number of Fatalities:	0
#1 Pipeline:	Not reported
#2 Pipeline:	Not reported
#3 Pipeline:	Not reported
#1 Vessel >= 300 Tons:	Not reported
#2 Vessel >= 300 Tons:	Not reported
#3 Vessel >= 300 Tons:	Not reported
Evacs:	Not reported
Injuries:	Not reported
Fatals:	Not reported
Comments:	Not reported
Description:	A soil sample was taken at a service station during reconstruction.



MAP FINDINGS

Map ID  
 Direction  
 Distance  
 Distance (ft.)Site

EDR ID Number  
 EPA ID Number

Database(s)

**35 MOBIL #18 G6F 12721  
 5494 MISSION CENTER RD  
 SAN DIEGO, CA 92108**

**CA LUST  
 CA SWEEPS UST  
 CA San Diego Co. HMMD  
 CA EMI**

**S101302093  
 N/A**

LUST REG 9:

Region: 9  
 Status: Pollution Characterization  
 Case Number: 9UT1039  
 Local Case: H13029-001  
 Substance: Waste Oil  
 Qty Leaked: 0  
 Abate Method: Not reported  
 Local Agency: San Diego  
 How Found: Tank Closure  
 How Stopped: Close Tank  
 Source: Unknown  
 Cause: Unknown  
 Lead Agency: Local Agency  
 Case Type: Aquifer affected  
 Date Found: 09/08/1988  
 Date Stopped: 09/08/1988  
 Confirm Date: 09/09/1988  
 Submit Workplan: Not reported  
 Prelim Assess: 09/12/1988  
 Desc Pollution: 4/27/93  
 Remed Plan: / /  
 Remed Action: Not reported  
 Began Monitor: Not reported  
 Release Date: 09/12/1988  
 Enforce Date: Not reported  
 Closed Date: Not reported  
 Enforce Type: Not reported  
 Pilot Program: LOP  
 Basin Number: 907.11  
 GW Depth: 12'  
 Beneficial Use: Municipal groundwater use  
 NPDES Number: Not reported  
 Priority: 2A  
 File Dispn: Not reported  
 Interim Remedial Actions: Yes  
 Cleanup and Abatement order Number: Not reported  
 Waste Discharge Requirement Number: Not reported

SWEEPS UST:

Status: Active  
 Comp Number: 13029  
 Number: 9  
 Board Of Equalization: 44-000400  
 Referral Date: Not reported  
 Action Date: 06-26-92  
 Created Date: 02-29-88  
 Owner Tank Id: Not reported  
 SWRCB Tank Id: 37-000-013029-000005  
 Tank Status: A  
 Capacity: 12000  
 Active Date: Not reported  
 Tank Use: M.V. FUEL  
 STG: P

MAP FINDINGS

Map ID  
 Direction  
 Distance  
 Distance (ft.)Site

EDR ID Number  
 EPA ID Number

Database(s)

**MOBIL #18 G6F 12721 (Continued)**

**S101302093**

Content:	REG UNLEADED
Number Of Tanks:	4
Status:	Active
Comp Number:	13029
Number:	9
Board Of Equalization:	44-000400
Referral Date:	Not reported
Action Date:	06-26-92
Created Date:	02-29-88
Owner Tank Id:	Not reported
SWRCB Tank Id:	37-000-013029-000006
Tank Status:	A
Capacity:	10000
Active Date:	Not reported
Tank Use:	M.V. FUEL
STG:	P
Content:	REG UNLEADED
Number Of Tanks:	Not reported
Status:	Active
Comp Number:	13029
Number:	9
Board Of Equalization:	44-000400
Referral Date:	Not reported
Action Date:	06-26-92
Created Date:	02-29-88
Owner Tank Id:	Not reported
SWRCB Tank Id:	37-000-013029-000007
Tank Status:	A
Capacity:	10000
Active Date:	Not reported
Tank Use:	M.V. FUEL
STG:	P
Content:	LEADED
Number Of Tanks:	Not reported
Status:	Active
Comp Number:	13029
Number:	9
Board Of Equalization:	44-000400
Referral Date:	Not reported
Action Date:	06-26-92
Created Date:	02-29-88
Owner Tank Id:	Not reported
SWRCB Tank Id:	37-000-013029-000008
Tank Status:	A
Capacity:	550
Active Date:	Not reported
Tank Use:	PETROLEUM
STG:	W
Content:	Not reported
Number Of Tanks:	Not reported
Status:	Not reported
Comp Number:	13029
Number:	Not reported

MAP FINDINGS

Map ID  
 Direction  
 Distance  
 Distance (ft.)Site

EDR ID Number

Database(s) EPA ID Number

**MOBIL #18 G6F 12721 (Continued)**

**S101302093**

Board Of Equalization: 44-000400  
 Referral Date: Not reported  
 Action Date: Not reported  
 Created Date: Not reported  
 Owner Tank Id: Not reported  
 SWRCB Tank Id: 37-000-013029-000001  
 Tank Status: Not reported  
 Capacity: 10000  
 Active Date: Not reported  
 Tank Use: M.V. FUEL  
 STG: PRODUCT  
 Content: REG UNLEADED  
 Number Of Tanks: 4

Status: Not reported  
 Comp Number: 13029  
 Number: Not reported  
 Board Of Equalization: 44-000400  
 Referral Date: Not reported  
 Action Date: Not reported  
 Created Date: Not reported  
 Owner Tank Id: Not reported  
 SWRCB Tank Id: 37-000-013029-000002  
 Tank Status: Not reported  
 Capacity: 8000  
 Active Date: Not reported  
 Tank Use: M.V. FUEL  
 STG: PRODUCT  
 Content: LEADED  
 Number Of Tanks: Not reported

Status: Not reported  
 Comp Number: 13029  
 Number: Not reported  
 Board Of Equalization: 44-000400  
 Referral Date: Not reported  
 Action Date: Not reported  
 Created Date: Not reported  
 Owner Tank Id: Not reported  
 SWRCB Tank Id: 37-000-013029-000003  
 Tank Status: Not reported  
 Capacity: 6000  
 Active Date: Not reported  
 Tank Use: M.V. FUEL  
 STG: PRODUCT  
 Content: LEADED  
 Number Of Tanks: Not reported

Status: Not reported  
 Comp Number: 13029  
 Number: Not reported  
 Board Of Equalization: 44-000400  
 Referral Date: Not reported  
 Action Date: Not reported  
 Created Date: Not reported  
 Owner Tank Id: Not reported  
 SWRCB Tank Id: 37-000-013029-000004

MAP FINDINGS

Map ID  
 Direction  
 Distance  
 Distance (ft.)Site

EDR ID Number  
 EPA ID Number

Database(s)

**MOBIL #18 G6F 12721 (Continued)**

**S101302093**

Tank Status: Not reported  
 Capacity: 280  
 Active Date: Not reported  
 Tank Use: PETROLEUM  
 STG: WASTE  
 Content: Not reported  
 Number Of Tanks: Not reported

**SAN DIEGO CO. HMMD:**

Facility Id: 113029  
 Business Type: 6HK29  
 EPA Id Number: CAL000315449  
 APN: 438-011-14-00  
 Last HMMD Inspection: 01/10/2012  
 Permit Status: SUSP  
 Permit Expiration: 12/31/2012  
 Facility Owner: GILBARCO, INC  
 Facility Address: 7300 W FRIENDLY AVE  
 Facility City: GREENSBORO  
 Facility State: NC  
 Facility Zip: 27420-2087  
 UST Owner: MOBIL OIL CORP  
 Handle Regulated Hazmat: Y  
 Own Or Operate UST: Y  
 Subject To APSA: Not reported  
 Generate Haz Waste: Y  
 Treat Haz Waste: Not reported  
 Generate Medical Waste: Not reported

**UST:**

UST Name: UNDERGROUND TANK 113029 T001  
 Last Update: 2012-11-02 14:17:38  
 Permit Number: 113029  
 Tank Type: SINGLE WALL  
 Additional Id: 3  
 Capacity Gallons: 10000  
 UST Contents: REGULAR UNLEADED  
 Other Content Info: REGULAR UNLEADED  
 Reg Status: REMOVED  
 Remove Close Date: 1988-08-09 00:00:00  
 Year Installed: 1971-01-01 00:00:00  
 Pipe Type: Not reported  
 Delivery System: Not reported  
 Monitor Code: 05  
 UST Monitor Method: SW TANK DW PIPE W/ POS SHUTOFF-ALARM ON LLD W/ SIRS:SIR ANALY MONTHLY, TANK TEST BIENNIALY, PIPE TEST ANN 0.1 G/HR OR MO 0.2 G/HR

UST Name: UNDERGROUND TANK 113029 T002  
 Last Update: 2012-11-02 14:17:38  
 Permit Number: 113029  
 Tank Type: SINGLE WALL  
 Additional Id: 2  
 Capacity Gallons: 8000  
 UST Contents: LEADED  
 Other Content Info: LEADED  
 Reg Status: REMOVED  
 Remove Close Date: 1988-08-09 00:00:00

MAP FINDINGS

Map ID  
 Direction  
 Distance  
 Distance (ft.)Site

EDR ID Number

Database(s) EPA ID Number

**MOBIL #18 G6F 12721 (Continued)**

**S101302093**

Year Installed: 1971-01-01 00:00:00  
 Pipe Type: Not reported  
 Delivery System: Not reported  
 Monitor Code: 05  
 UST Monitor Method: SW TANK DW PIPE W/ POS SHUTOFF-ALARM ON LLD W/ SIRS:SIR ANALY MONTHLY, TANK TEST BIENNIALY, PIPE TEST ANN 0.1 G/HR OR MO 0.2 G/HR

UST Name: UNDERGROUND TANK 113029 T003  
 Last Update: 2012-11-02 14:17:38  
 Permit Number: 113029  
 Tank Type: SINGLE WALL  
 Additional Id: 1  
 Capacity Gallons: 6000  
 UST Contents: PREMIUM UNLEADED  
 Other Content Info: PREMIUM UNLEADED  
 Reg Status: REMOVED  
 Remove Close Date: 1988-08-09 00:00:00  
 Year Installed: 1971-01-01 00:00:00  
 Pipe Type: Not reported  
 Delivery System: Not reported  
 Monitor Code: 05  
 UST Monitor Method: SW TANK DW PIPE W/ POS SHUTOFF-ALARM ON LLD W/ SIRS:SIR ANALY MONTHLY, TANK TEST BIENNIALY, PIPE TEST ANN 0.1 G/HR OR MO 0.2 G/HR

UST Name: UNDERGROUND TANK 113029 T004  
 Last Update: 2012-11-02 14:17:38  
 Permit Number: 113029  
 Tank Type: SINGLE WALL  
 Additional Id: 4  
 Capacity Gallons: 280  
 UST Contents: Not reported  
 Other Content Info: WASTE OIL  
 Reg Status: REMOVED  
 Remove Close Date: 1988-08-09 00:00:00  
 Year Installed: 1971-01-01 00:00:00  
 Pipe Type: Not reported  
 Delivery System: Not reported  
 Monitor Code: 07  
 UST Monitor Method: SW TANK SW PRESSURE PIPE W/RESTRICTIVE LLD W/DAILY RECONCILIATION OR WEEKLY GAUGING: TANK AND PIPE TEST ANNUALLY

UST Name: UNDERGROUND TANK 113029 T005  
 Last Update: 2012-11-02 14:17:38  
 Permit Number: 113029  
 Tank Type: DOUBLE WALL  
 Additional Id: RT1438 UNLEADED, RT4206  
 Capacity Gallons: 12000  
 UST Contents: REGULAR UNLEADED  
 Other Content Info: REGULAR UNLEADED  
 Reg Status: ACTIVE  
 Remove Close Date: Not reported  
 Year Installed: 1988-01-01 00:00:00  
 Pipe Type: DOUBLE WALL  
 Delivery System: PRESSURE  
 Monitor Code: 31D  
 UST Monitor Method: DW TANK, DW PRESSURIZED PIPE W/ DRY TANK ANNULAR; POSITIVE SHUT-OFF & FAILSAFE, 0.1 LLD; UDC W/ POSITIVE SHUT-OFF

MAP FINDINGS

Map ID  
 Direction  
 Distance  
 Distance (ft.)Site

EDR ID Number

Database(s) EPA ID Number

**MOBIL #18 G6F 12721 (Continued)**

**S101302093**

UST Name: UNDERGROUND TANK 113029 T006  
 Last Update: 2012-11-02 14:17:38  
 Permit Number: 113029  
 Tank Type: DOUBLE WALL  
 Additional Id: RT1438, RT4206  
 Capacity Gallons: 10000  
 UST Contents: REGULAR UNLEADED  
 Other Content Info: REGULAR UNLEADED  
 Reg Status: ACTIVE  
 Remove Close Date: Not reported  
 Year Installed: 1988-01-01 00:00:00  
 Pipe Type: DOUBLE WALL  
 Delivery System: PRESSURE  
 Monitor Code: 31D  
 UST Monitor Method: DW TANK, DW PRESSURIZED PIPE W/ DRY TANK ANNULAR; POSITIVE SHUT-OFF & FAILSAFE, 0.1 LLD; UDC W/ POSITIVE SHUT-OFF

UST Name: UNDERGROUND TANK 113029 T007  
 Last Update: 2012-11-02 14:17:38  
 Permit Number: 113029  
 Tank Type: DOUBLE WALL  
 Additional Id: RT1438 PREMIUM UNLEADED, RT3588, RT4206  
 Capacity Gallons: 10000  
 UST Contents: PREMIUM UNLEADED  
 Other Content Info: PREMIUM UNLEADED  
 Reg Status: ACTIVE  
 Remove Close Date: Not reported  
 Year Installed: 1988-01-01 00:00:00  
 Pipe Type: DOUBLE WALL  
 Delivery System: PRESSURE  
 Monitor Code: 31D  
 UST Monitor Method: DW TANK, DW PRESSURIZED PIPE W/ DRY TANK ANNULAR; POSITIVE SHUT-OFF & FAILSAFE, 0.1 LLD; UDC W/ POSITIVE SHUT-OFF

UST Name: UNDERGROUND TANK 113029 T008  
 Last Update: 2012-11-02 14:17:38  
 Permit Number: 113029  
 Tank Type: DOUBLE WALL  
 Additional Id: RT1057 WASTE OILRT3842  
 Capacity Gallons: 550  
 UST Contents: OTHER  
 Other Content Info: WASTE OIL  
 Reg Status: ACTIVE  
 Remove Close Date: Not reported  
 Year Installed: 1988-01-01 00:00:00  
 Pipe Type: DOUBLE WALL  
 Delivery System: GRAVITY  
 Monitor Code: 21  
 UST Monitor Method: DW TANK DW SUCTION AND/ OR GRAVITY PIPING WITH INTERSTITIAL MONITORS: INTERSTITIAL

Active Permits:  
 Facility Id: 113029  
 Update Date: 11/02/2012  
 Case Number: 8002-05-9  
 Name: OIL, LUBRICATING: MOTOR OIL  
 Other Information: Not reported

MAP FINDINGS

Map ID  
 Direction  
 Distance  
 Distance (ft.)Site

EDR ID Number

Database(s) EPA ID Number

**MOBIL #18 G6F 12721 (Continued)**

**S101302093**

Material Waste: Material  
 Hazardous Categories 1: ACUTE  
 Hazardous Categories 2: Not reported

Facility Id: 113029  
 Update Date: 11/02/2012  
 Case Number: 8006619  
 Name: REGULAR UNLEADED  
 Other Information: UNDERGROUND TANK 113029 T006  
 Material Waste: Material  
 Hazardous Categories 1: FIRE  
 Hazardous Categories 2: Not reported

Facility Id: 113029  
 Update Date: 11/02/2012  
 Case Number: 8006619  
 Name: REGULAR UNLEADED  
 Other Information: UNDERGROUND TANK 113029 T005  
 Material Waste: Material  
 Hazardous Categories 1: FIRE  
 Hazardous Categories 2: Not reported

Facility Id: 113029  
 Update Date: 11/02/2012  
 Case Number: Not reported  
 Name: WASTE 888 USED OIL FILTERS  
 Other Information: VORTEX IS HAULER  
 Material Waste: Waste  
 Hazardous Categories 1: Not reported  
 Hazardous Categories 2: Not reported

Facility Id: 113029  
 Update Date: 11/02/2012  
 Case Number: Not reported  
 Name: WASTE 352 ORGANIC SOLIDS (OTHER)  
 Other Information: USED ABSORBENT  
 Material Waste: Waste  
 Hazardous Categories 1: Not reported  
 Hazardous Categories 2: Not reported

Facility Id: 113029  
 Update Date: 11/02/2012  
 Case Number: 8006619  
 Name: PREMIUM UNLEADED  
 Other Information: UNDERGROUND TANK 113029 T007  
 Material Waste: Material  
 Hazardous Categories 1: FIRE  
 Hazardous Categories 2: Not reported

Facility Id: 113029  
 Update Date: 11/02/2012  
 Case Number: Not reported  
 Name: WASTE 133 AQUEOUS SOL'N W/ 10% ORG RESID  
 Other Information: FUEL SUMP WATER W/GAS  
 Material Waste: Waste  
 Hazardous Categories 1: Not reported  
 Hazardous Categories 2: Not reported

MAP FINDINGS

Map ID  
 Direction  
 Distance  
 Distance (ft.)Site

EDR ID Number

Database(s) EPA ID Number

**MOBIL #18 G6F 12721 (Continued)**

**S101302093**

Facility Id: 113029  
 Update Date: 11/02/2012  
 Case Number: Not reported  
 Name: ANTIFREEZE  
 Other Information: Not reported  
 Material Waste: Material  
 Hazardous Categories 1: ACUTE  
 Hazardous Categories 2: Not reported

Facility Id: 113029  
 Update Date: 11/02/2012  
 Case Number: Not reported  
 Name: WASTE 221 WASTE OIL & MIXED OIL  
 Other Information: UNDERGROUND TANK 113029 T008  
 Material Waste: Waste  
 Hazardous Categories 1: Not reported  
 Hazardous Categories 2: Not reported

Facility Id: 113029  
 Update Date: 11/02/2012  
 Case Number: Not reported  
 Name: WASTE 342 ORGANIC LIQUIDS W/METALS  
 Other Information: ANTIFREEZE/COOLANT - RECYCLED  
 Material Waste: Waste  
 Hazardous Categories 1: Not reported  
 Hazardous Categories 2: Not reported

Violations Active Permits:

Facility Id: 113029  
 Update Date: 11/02/2012  
 Inspection Date: 03/16/2004  
 Violation Code: 6HV0201  
 Violation: WASTE CONTAINER NOT CLOSED  
 Violation Citation: Hazardous waste containers are not kept closed while in storage. CCR 66265.173(a)  
 Activity: SUSP

Facility Id: 113029  
 Update Date: 11/02/2012  
 Inspection Date: 02/21/2007  
 Violation Code: 6HV3411  
 Violation: LLD NOT INSTALLED/NOT FUNCTIONAL  
 Violation Citation: DOUBLE WALLED PRESSURIZED PIPING-Including Under Dispenser Containment (UDC):Line leak detector is not installed, not functional, or not tested. 2636(f)(2), 25284.1(a)(4)(C), 2641(j)  
 Activity: SUSP

Facility Id: 113029  
 Update Date: 11/02/2012  
 Inspection Date: 01/29/2010  
 Violation Code: 6HV3257  
 Violation: 2NDRY CONTAINMENT NOT LIQUID FREE  
 Violation Citation: Secondary containment system components not liquid free. 2631(d)(4)  
 Activity: SUSP

Facility Id: 113029  
 Update Date: 11/02/2012



MAP FINDINGS

Map ID  
 Direction  
 Distance  
 Distance (ft.)Site

EDR ID Number

Database(s) EPA ID Number

**MOBIL #18 G6F 12721 (Continued)**

**S101302093**

Inspection Date: 01/20/2011  
 Violation Code: 6HV3411  
 Violation: LLD NOT INSTALLED/NOT FUNCTIONAL  
 Violation Citation: DOUBLE WALLED PRESSURIZED PIPING-Including Under Dispenser Containment (UDC):Line leak detector is not installed, not functional, or not tested. 2636(f)(2), 25284.1(a)(4)(C), 2641(j)  
 Activity: SUSP

Facility Id: 113029  
 Update Date: 11/02/2012  
 Inspection Date: 01/14/2009  
 Violation Code: 6HV3257  
 Violation: 2NDRY CONTAINMENT NOT LIQUID FREE  
 Violation Citation: Secondary containment system components not liquid free. 2631(d)(4)  
 Activity: SUSP

Facility Id: 113029  
 Update Date: 11/02/2012  
 Inspection Date: 01/14/2009  
 Violation Code: 6HV0226  
 Violation: HW NOT ACCUMULATED IN TANK/CONTAINER  
 Violation Citation: Did not accumulate waste in container or tank. 66262.34 (d)(2)  
 Activity: SUSP

Facility Id: 113029  
 Update Date: 11/02/2012  
 Inspection Date: 03/16/2004  
 Violation Code: 6HV3109  
 Violation: NO SCALED PLOT PLAN AVAIL/TO HMD  
 Violation Citation: Scaled Plot plan showing tank, piping & equipment location not available/complete/submitted to HMD. 2711(a)(8), 2632(d)(1) (C)  
 Activity: SUSP

Facility Id: 113029  
 Update Date: 11/02/2012  
 Inspection Date: 03/22/2005  
 Violation Code: 6HV3160  
 Violation: UST SYSTEM REPAIRS NOT PROPERLY DONE  
 Violation Citation: UST system repair(s) not completed properly. 25292.1(c) ; 2660 (a)(k)(l)(m)  
 Activity: SUSP

Facility Id: 113029  
 Update Date: 11/02/2012  
 Inspection Date: 03/22/2005  
 Violation Code: 6HV3257  
 Violation: 2NDRY CONTAINMENT NOT LIQUID FREE  
 Violation Citation: Secondary containment system components not liquid free. 2631(d)(4)  
 Activity: SUSP

Facility Id: 113029  
 Update Date: 11/02/2012  
 Inspection Date: 01/14/2009  
 Violation Code: 6HV3263  
 Violation: MONITOR SYSTEM NOT ALL FUNCTIONAL  
 Violation Citation: Monitoring system components &/or devices are not all functional. 2630, 2641(j), 2632

MAP FINDINGS

Map ID  
 Direction  
 Distance  
 Distance (ft.)Site

EDR ID Number  
 EPA ID Number

Database(s)

**MOBIL #18 G6F 12721 (Continued)**

**S101302093**

Activity: SUSP

Facility Id: 113029  
 Update Date: 11/02/2012  
 Inspection Date: 01/14/2009  
 Violation Code: 6HV3258  
 Violation: SENSORS NOT AT LOW POINT OR ADEQUATELY  
 Violation Citation: Sensors not placed adequately and/or at low point in sumps. 2641(a), 25291(a)(7)(C)

Activity: SUSP

Facility Id: 113029  
 Update Date: 11/02/2012  
 Inspection Date: 01/14/2009  
 Violation Code: 6HV0228  
 Violation: CONTAINER NOT KEPT CLOSED  
 Violation Citation: Failed to keep container closed. CFR 265.173

Activity: SUSP

Facility Id: 113029  
 Update Date: 11/02/2012  
 Inspection Date: 01/14/2009  
 Violation Code: 6HV3102  
 Violation: OPER. PERMIT NOT CURRENT/ONSITE  
 Violation Citation: Current Operating Permit not available at facility. 25284(a), 25286(a); 2712(i); 68.1003

Activity: SUSP

Facility Id: 113029  
 Update Date: 11/02/2012  
 Inspection Date: 01/14/2009  
 Violation Code: 6HV3411  
 Violation: LLD NOT INSTALLED/NOT FUNCTIONAL  
 Violation Citation: DOUBLE WALLED PRESSURIZED PIPING-Including Under Dispenser Containment (UDC):Line leak detector is not installed, not functional, or not tested. 2636(f)(2), 25284.1(a)(4)(C), 2641(j)

Activity: SUSP

Facility Id: 113029  
 Update Date: 11/02/2012  
 Inspection Date: 03/16/2004  
 Violation Code: 6HV3157  
 Violation: EQUIP. TAMPERING/RECORD FALSIFICATION  
 Violation Citation: Monitoring system disabled or tampered with and/or monitoring records falsified. 25299(f)

Activity: SUSP

Facility Id: 113029  
 Update Date: 11/02/2012  
 Inspection Date: 01/29/2010  
 Violation Code: 6HV0135  
 Violation: MANIFESTS/RECEIPTS FOR 3 YEARS NOT ONSIT  
 Violation Citation: Hazardous waste manifests/receipts for 3 years are not maintained onsite to document proper disposal of hazardous waste. CCR 66262.40(a) & 25160.2(b)(3)

Activity: SUSP

MAP FINDINGS

Map ID  
 Direction  
 Distance  
 Distance (ft.)Site

EDR ID Number

Database(s) EPA ID Number

**MOBIL #18 G6F 12721 (Continued)**

**S101302093**

Facility Id:	113029
Update Date:	11/02/2012
Inspection Date:	03/16/2006
Violation Code:	6HV3254
Violation:	UST SYSTEM W/O APPROVED OVERFILL PROTECT
Violation Citation:	UST system does not have an approved overfill protection system. 2635(b)(2)
Activity:	SUSP
Facility Id:	113029
Update Date:	11/02/2012
Inspection Date:	02/21/2007
Violation Code:	6HV3263
Violation:	MONITOR SYSTEM NOT ALL FUNCTIONAL
Violation Citation:	Monitoring system components &/or devices are not all functional. 2630, 2641(j), 2632
Activity:	SUSP
Facility Id:	113029
Update Date:	11/02/2012
Inspection Date:	01/20/2011
Violation Code:	6HV3263
Violation:	MONITOR SYSTEM NOT ALL FUNCTIONAL
Violation Citation:	Monitoring system components &/or devices are not all functional. 2630, 2641(j), 2632
Activity:	SUSP
Facility Id:	113029
Update Date:	11/02/2012
Inspection Date:	01/14/2009
Violation Code:	6HV0135
Violation:	MANIFESTS/RECEIPTS FOR 3 YEARS NOT ONSIT
Violation Citation:	Hazardous waste manifests/receipts for 3 years are not maintained onsite to document proper disposal of hazardous waste. CCR 66262.40(a) & 25160.2(b)(3)
Activity:	SUSP
Facility Id:	113029
Update Date:	11/02/2012
Inspection Date:	01/22/2008
Violation Code:	6HV3110
Violation:	NO ANNUAL CERT OF ATG AND SENSORS
Violation Citation:	Annual certification for ATG and/or sensors not completed (existing tank systems only). 2641(j), 2638
Activity:	SUSP
Facility Id:	113029
Update Date:	11/02/2012
Inspection Date:	01/20/2011
Violation Code:	6HV3258
Violation:	SENSORS NOT AT LOW POINT OR ADEQUATELY
Violation Citation:	Sensors not placed adequately and/or at low point in sumps. 2641(a), 25291(a)(7)(C)
Activity:	SUSP
Facility Id:	113029
Update Date:	11/02/2012

MAP FINDINGS

Map ID  
 Direction  
 Distance  
 Distance (ft.)Site

EDR ID Number  
 EPA ID Number

Database(s)

**MOBIL #18 G6F 12721 (Continued)**

**S101302093**

Inspection Date: 01/14/2009  
 Violation Code: 6HV0227  
 Violation: HAZWASTE TANK/CONTAINER W/O LABEL/DATE  
 Violation Citation: Failed to properly label/date hazardous waste container &/or tank. 66262.34(f)  
 Activity: SUSP

Facility Id: 113029  
 Update Date: 11/02/2012  
 Inspection Date: 01/14/2009  
 Violation Code: 6HV3101  
 Violation: UPF PERMIT NOT CURRENT/ONSITE  
 Violation Citation: Current UPF permit not obtained/not available. 25284; 68.905, 68.1003, 68.1005  
 Activity: SUSP

Facility Id: 113029  
 Update Date: 11/02/2012  
 Inspection Date: 03/16/2004  
 Violation Code: 6HV3107  
 Violation: MONITORING PROCEDURES NOT AVAIL/TO HMD  
 Violation Citation: Monitoring procedures not available/complete/submitted to HMD 2632(b)& (d), 2634(d), 2641(h), 2711(a)(9)  
 Activity: SUSP

Facility Id: 113029  
 Update Date: 11/02/2012  
 Inspection Date: 01/22/2008  
 Violation Code: 6HV3257  
 Violation: 2NDRY CONTAINMENT NOT LIQUID FREE  
 Violation Citation: Secondary containment system components not liquid free. 2631(d)(4)  
 Activity: SUSP

Facility Id: 113029  
 Update Date: 11/02/2012  
 Inspection Date: 01/20/2011  
 Violation Code: 6HV3257  
 Violation: 2NDRY CONTAINMENT NOT LIQUID FREE  
 Violation Citation: Secondary containment system components not liquid free. 2631(d)(4)  
 Activity: SUSP

Facility Id: 113029  
 Update Date: 11/02/2012  
 Inspection Date: 02/26/2003  
 Violation Code: 6HV3257  
 Violation: 2NDRY CONTAINMENT NOT LIQUID FREE  
 Violation Citation: Secondary containment system components not liquid free. 2631(d)(4)  
 Activity: SUSP

Facility Id: 113029  
 Update Date: 11/02/2012  
 Inspection Date: 03/16/2004  
 Violation Code: 6HV1009  
 Violation: HMBP: INADEQUATE SITE MAP  
 Violation Citation: Business Plan does not have a site map which provides sufficient or complete information for emergency response agencies. HSC 25509(a)(5) & 25505(a)(2)

MAP FINDINGS

Map ID  
 Direction  
 Distance  
 Distance (ft.)Site

EDR ID Number  
 EPA ID Number

Database(s)

**MOBIL #18 G6F 12721 (Continued)**

**S101302093**

Activity: SUSP

Facility Id: 113029  
 Update Date: 11/02/2012  
 Inspection Date: 03/22/2005  
 Violation Code: 6HV3258  
 Violation: SENSORS NOT AT LOW POINT OR ADEQUATELY  
 Violation Citation: Sensors not placed adequately and/or at low point in sumps. 2641(a), 25291(a)(7)(C)

Activity: SUSP

Facility Id: 113029  
 Update Date: 11/02/2012  
 Inspection Date: 02/21/2007  
 Violation Code: 6HV3257  
 Violation: 2NDRY CONTAINMENT NOT LIQUID FREE  
 Violation Citation: Secondary containment system components not liquid free. 2631(d)(4)

Activity: SUSP

Facility Id: 113029  
 Update Date: 11/02/2012  
 Inspection Date: 01/14/2009  
 Violation Code: 6HV0234  
 Violation: FACILITY NOT OPERATED TO MINIM. RELEASE  
 Violation Citation: Did not maintain &/or operate facility to prevent release or fire. CFR 265.31

Activity: SUSP

**EMI:**

Year: 2006  
 County Code: 37  
 Air Basin: SD  
 Facility ID: 4215  
 Air District Name: SD  
 SIC Code: 5541  
 Air District Name: SAN DIEGO COUNTY APCD  
 Community Health Air Pollution Info System: Not reported  
 Consolidated Emission Reporting Rule: Not reported  
 Total Organic Hydrocarbon Gases Tons/Yr: 1.64  
 Reactive Organic Gases Tons/Yr: 1.64  
 Carbon Monoxide Emissions Tons/Yr: 0  
 NOX - Oxides of Nitrogen Tons/Yr: 0  
 SOX - Oxides of Sulphur Tons/Yr: 0  
 Particulate Matter Tons/Yr: 0  
 Part. Matter 10 Micrometers & Smlr Tons/Yr: 0

Year: 2007  
 County Code: 37  
 Air Basin: SD  
 Facility ID: 4215  
 Air District Name: SD  
 SIC Code: 5541  
 Air District Name: SAN DIEGO COUNTY APCD  
 Community Health Air Pollution Info System: Not reported  
 Consolidated Emission Reporting Rule: Not reported  
 Total Organic Hydrocarbon Gases Tons/Yr: 1.64

MAP FINDINGS

Map ID  
 Direction  
 Distance  
 Distance (ft.)Site

EDR ID Number  
 EPA ID Number

Database(s)

**MOBIL #18 G6F 12721 (Continued)**

**S101302093**

Reactive Organic Gases Tons/Yr:	1.64
Carbon Monoxide Emissions Tons/Yr:	0
NOX - Oxides of Nitrogen Tons/Yr:	0
SOX - Oxides of Sulphur Tons/Yr:	0
Particulate Matter Tons/Yr:	0
Part. Matter 10 Micrometers & Smlr Tons/Yr:	0
Year:	2008
County Code:	37
Air Basin:	SD
Facility ID:	4215
Air District Name:	SD
SIC Code:	5541
Air District Name:	SAN DIEGO COUNTY APCD
Community Health Air Pollution Info System:	Not reported
Consolidated Emission Reporting Rule:	Not reported
Total Organic Hydrocarbon Gases Tons/Yr:	1.64
Reactive Organic Gases Tons/Yr:	1.64
Carbon Monoxide Emissions Tons/Yr:	0
NOX - Oxides of Nitrogen Tons/Yr:	0
SOX - Oxides of Sulphur Tons/Yr:	0
Particulate Matter Tons/Yr:	0
Part. Matter 10 Micrometers & Smlr Tons/Yr:	0
Year:	2009
County Code:	37
Air Basin:	SD
Facility ID:	4215
Air District Name:	SD
SIC Code:	5541
Air District Name:	SAN DIEGO COUNTY APCD
Community Health Air Pollution Info System:	Not reported
Consolidated Emission Reporting Rule:	Not reported
Total Organic Hydrocarbon Gases Tons/Yr:	1.6399999999999999
Reactive Organic Gases Tons/Yr:	1.6399999999999999
Carbon Monoxide Emissions Tons/Yr:	0
NOX - Oxides of Nitrogen Tons/Yr:	0
SOX - Oxides of Sulphur Tons/Yr:	0
Particulate Matter Tons/Yr:	0
Part. Matter 10 Micrometers & Smlr Tons/Yr:	0
Year:	2010
County Code:	37
Air Basin:	SD
Facility ID:	4215
Air District Name:	SD
SIC Code:	5541
Air District Name:	SAN DIEGO COUNTY APCD
Community Health Air Pollution Info System:	Not reported
Consolidated Emission Reporting Rule:	Not reported
Total Organic Hydrocarbon Gases Tons/Yr:	1.6399999999999999
Reactive Organic Gases Tons/Yr:	1.6399999999999999
Carbon Monoxide Emissions Tons/Yr:	0
NOX - Oxides of Nitrogen Tons/Yr:	0
SOX - Oxides of Sulphur Tons/Yr:	0
Particulate Matter Tons/Yr:	0
Part. Matter 10 Micrometers & Smlr Tons/Yr:	0

MAP FINDINGS

Map ID  
 Direction  
 Distance  
 Distance (ft.)Site

EDR ID Number  
 EPA ID Number

Database(s)

**MOBIL #18 G6F 12721 (Continued)**

**S101302093**

Year: 2011  
 County Code: 37  
 Air Basin: SD  
 Facility ID: 4215  
 Air District Name: SD  
 SIC Code: 5541  
 Air District Name: SAN DIEGO COUNTY APCD  
 Community Health Air Pollution Info System: Not reported  
 Consolidated Emission Reporting Rule: Not reported  
 Total Organic Hydrocarbon Gases Tons/Yr: 1.64  
 Reactive Organic Gases Tons/Yr: 1.64  
 Carbon Monoxide Emissions Tons/Yr: 0  
 NOX - Oxides of Nitrogen Tons/Yr: 0  
 SOX - Oxides of Sulphur Tons/Yr: 0  
 Particulate Matter Tons/Yr: 0  
 Part. Matter 10 Micrometers & Smlr Tons/Yr: 0

Year: 2012  
 County Code: 37  
 Air Basin: SD  
 Facility ID: 4215  
 Air District Name: SD  
 SIC Code: 5541  
 Air District Name: SAN DIEGO COUNTY APCD  
 Community Health Air Pollution Info System: Not reported  
 Consolidated Emission Reporting Rule: Not reported  
 Total Organic Hydrocarbon Gases Tons/Yr: 1.64  
 Reactive Organic Gases Tons/Yr: 1.64  
 Carbon Monoxide Emissions Tons/Yr: 0  
 NOX - Oxides of Nitrogen Tons/Yr: 0  
 SOX - Oxides of Sulphur Tons/Yr: 0  
 Particulate Matter Tons/Yr: 0  
 Part. Matter 10 Micrometers & Smlr Tons/Yr: 0

35

**MOBIL SERVICE STATION #18-G6F**  
**5494 MISSION CENTER**  
**SAN DIEGO, CA 92108**

**CA HIST CORTESE**  
**CA LUST**  
**CA Notify 65**  
**CA San Diego Co. HMMD**

**S100178890**  
**N/A**

**HIST CORTESE:**

Region: CORTESE  
 Facility County Code: 37  
 Reg By: LTNKA  
 Reg Id: 9UT1039

**LUST:**

Region: STATE  
 Global Id: T0607300054  
 Latitude: 32.773978655005  
 Longitude: -117.154410481453  
 Case Type: LUST Cleanup Site  
 Status: Completed - Case Closed  
 Status Date: 07/19/2011  
 Lead Agency: SAN DIEGO COUNTY LOP  
 Case Worker: KK  
 Local Agency: SAN DIEGO COUNTY LOP  
 RB Case Number: 9UT1039

MAP FINDINGS

Map ID  
 Direction  
 Distance  
 Distance (ft.)Site

EDR ID Number  
 EPA ID Number

Database(s)

**MOBIL SERVICE STATION #18-G6F (Continued)**

**S100178890**

LOC Case Number: File Location: Potential Media Affect: Potential Contaminants of Concern: Site History:	H13029-001 Local Agency Aquifer used for drinking water supply Gasoline, Waste Oil / Motor / Hydraulic / Lubricating On September 8, 1988, the Department of Environmental Health (DEH) directed soil sampling associated with the replacement of four gasoline and used oil underground storage tanks (USTs). The DEH inspector observed indications that a release of hydrocarbons had occurred. Approximately 720 cubic yards of hydrocarbon-impacted soil were excavated from the used oil UST excavation. DEH subsequently opened unauthorized release case H13029-001 and requested that hydrocarbon impacts be assessed. As a result, several monitoring wells and borings were installed at the site to assess sorbed- and dissolved-phase hydrocarbons. Hydrocarbon-impacted soil was primarily observed in the central and western portions of the site with concentrations of total petroleum hydrocarbons as gasoline and benzene detected as high as 5,500 and 20 milligrams per kilogram, respectively. Dissolved-phase and liquid-phase hydrocarbons (LPH) have historically been observed in the central and western to southwestern portions of the site. LPH, while observed historically, never reached a measurable thickness and has not been observed at the site since 1999, approximately 12 years ago. Concentrations of dissolved-phase benzene and MTBE were detected up to a maximum of 4,700 and 1,040 micrograms per liter, respectively. Numerous groundwater sampling activities indicated that dissolved-phase hydrocarbon impacts were generally confined to the site boundaries. A natural attenuation evaluation was conducted at the site. Based on trend analysis conducted with site specific data, the consultant determined that natural attenuation is an effective mitigation strategy and estimates that MTBE will reach the secondary maximum contaminant level (MCL) of 5 micrograms per liter within approximately 11 years or by the year 2022. Benzene is estimated to reach the primary MCL of 1 microgram per liter within approximately 41 years or by the year 2052. A soil vapor probe was installed immediately beneath the station building slab to evaluate the potential vapor risk to onsite building occupants. Direct measurement of soil gas indicated that constituents of concern were not present beneath the structure at levels above the laboratory reporting limit. The subsequent vapor risk evaluation conducted with a contaminant value of half the laboratory reporting limit indicated an acceptable level of risk of less than one in a million for the existing commercial site use. The City of San Diego is the local water purveyor and has indicated that they are evaluating potential groundwater use within the Mission Valley Aquifer. However, at this time, the details of any future groundwater development in the vicinity of this site are not clear. As a result, DEH is closing the unauthorized release case for this site. The City of San Diego has reviewed documents associated with this case and is aware of the existing site conditions. Should additional information be provided to DEH which indicates there is a reasonable potential for health impacts to exist or emerge in the near future, as judged by DEH or the Regional Water Quality Control Board, this case will be reopened and appropriate actions will be required of the responsible party to mitigate such risks. A receptor pathway evaluation conducted by the consultant did not identify any complete pathways which could potentially impact human health or the environment based on existing information. The consultant prepared a corrective action plan for the
--	--



MAP FINDINGS

Map ID  
 Direction  
 Distance  
 Distance (ft.)Site

EDR ID Number  
 EPA ID Number

Database(s)

**MOBIL SERVICE STATION #18-G6F (Continued)**

**S100178890**

site and notified the public, including surrounding property owners and other interested parties, of the recommendation to implement natural attenuation and close the associated DEH case. Based on the provided data, DEH agrees with the consultants recommendation for no further action at this time.

[Click here to access the California GeoTracker records for this facility:](#)

**Contact:**

Global Id: T0607300054  
 Contact Type: Local Agency Caseworker  
 Contact Name: KEITH KEZER  
 Organization Name: SAN DIEGO COUNTY LOP  
 Address: P.O. Box 129261  
 City: San Diego  
 Email: keith.kezer@sdcounty.ca.gov  
 Phone Number: Not reported

**Status History:**

Global Id: T0607300054  
 Status: Open - Verification Monitoring  
 Status Date: 03/27/1989

Global Id: T0607300054  
 Status: Completed - Case Closed  
 Status Date: 07/19/2011

Global Id: T0607300054  
 Status: Open - Case Begin Date  
 Status Date: 09/09/1988

Global Id: T0607300054  
 Status: Open - Remediation  
 Status Date: 03/27/1989

**Regulatory Activities:**

Global Id: T0607300054  
 Action Type: ENFORCEMENT  
 Date: 12/21/2010  
 Action: Technical Correspondence / Assistance / Other

Global Id: T0607300054  
 Action Type: ENFORCEMENT  
 Date: 03/09/2010  
 Action: Technical Correspondence / Assistance / Other

Global Id: T0607300054  
 Action Type: ENFORCEMENT  
 Date: 03/10/2010  
 Action: Notification - Public Participation Document

Global Id: T0607300054  
 Action Type: Other  
 Date: 09/09/1988  
 Action: Leak Began

Global Id: T0607300054

MAP FINDINGS

Map ID  
 Direction  
 Distance  
 Distance (ft.)Site

EDR ID Number

Database(s) EPA ID Number

**MOBIL SERVICE STATION #18-G6F (Continued)**

**S100178890**

Action Type: ENFORCEMENT  
 Date: 06/15/2011  
 Action: Technical Correspondence / Assistance / Other

Global Id: T0607300054  
 Action Type: RESPONSE  
 Date: 09/27/2010  
 Action: Other Report / Document

Global Id: T0607300054  
 Action Type: RESPONSE  
 Date: 01/30/2010  
 Action: Other Report / Document

Global Id: T0607300054  
 Action Type: RESPONSE  
 Date: 01/30/2010  
 Action: Other Report / Document

Global Id: T0607300054  
 Action Type: RESPONSE  
 Date: 04/30/2010  
 Action: Other Report / Document

Global Id: T0607300054  
 Action Type: RESPONSE  
 Date: 05/03/2010  
 Action: CAP/RAP - Other Report

Global Id: T0607300054  
 Action Type: RESPONSE  
 Date: 04/30/2011  
 Action: Other Report / Document

Global Id: T0607300054  
 Action Type: Other  
 Date: 09/09/1988  
 Action: Leak Discovery

Global Id: T0607300054  
 Action Type: RESPONSE  
 Date: 01/20/2011  
 Action: Other Report / Document

Global Id: T0607300054  
 Action Type: REMEDIATION  
 Date: 02/10/1989  
 Action: Excavation

Global Id: T0607300054  
 Action Type: REMEDIATION  
 Date: 12/12/2010  
 Action: Monitored Natural Attenuation

Global Id: T0607300054  
 Action Type: ENFORCEMENT  
 Date: 07/19/2011

MAP FINDINGS

Map ID  
 Direction  
 Distance  
 Distance (ft.)Site

EDR ID Number

Database(s) EPA ID Number

**MOBIL SERVICE STATION #18-G6F (Continued)**

**S100178890**

Action:	Closure/No Further Action Letter
Global Id:	T0607300054
Action Type:	Other
Date:	09/09/1988
Action:	Leak Stopped
Global Id:	T0607300054
Action Type:	ENFORCEMENT
Date:	09/09/1988
Action:	Notice of Responsibility
Global Id:	T0607300054
Action Type:	Other
Date:	09/09/1988
Action:	Leak Reported
Global Id:	T0607300054
Action Type:	RESPONSE
Date:	12/01/2009
Action:	Other Report / Document
Global Id:	T0607300054
Action Type:	ENFORCEMENT
Date:	07/09/2009
Action:	Letter - Notice
Global Id:	T0607300054
Action Type:	RESPONSE
Date:	09/16/2009
Action:	CAP/RAP - Other Report
Global Id:	T0607300054
Action Type:	RESPONSE
Date:	10/01/2009
Action:	Correspondence
Global Id:	T0607300054
Action Type:	ENFORCEMENT
Date:	10/19/2009
Action:	Technical Correspondence / Assistance / Other
Global Id:	T0607300054
Action Type:	ENFORCEMENT
Date:	09/22/2009
Action:	Referral to Regional Board
Global Id:	T0607300054
Action Type:	ENFORCEMENT
Date:	06/11/2009
Action:	Technical Correspondence / Assistance / Other
Global Id:	T0607300054
Action Type:	ENFORCEMENT
Date:	06/11/2009
Action:	Technical Correspondence / Assistance / Other

MAP FINDINGS

Map ID  
 Direction  
 Distance  
 Distance (ft.)Site

EDR ID Number

Database(s) EPA ID Number

**MOBIL SERVICE STATION #18-G6F (Continued)**

**S100178890**

Global Id: T0607300054  
 Action Type: RESPONSE  
 Date: 07/30/2010  
 Action: Other Report / Document

**NOTIFY 65:**

Date Reported: Not reported  
 Staff Initials: Not reported  
 Board File Number: Not reported  
 Facility Type: Not reported  
 Discharge Date: Not reported  
 Incident Description: 92108-1334

**SAN DIEGO CO. HMMD:**

Facility Id: 216839  
 Business Type: 6HK29  
 EPA Id Number: CAL000315449  
 APN: 438-011-14-00  
 Last HMMD Inspection: Not reported  
 Permit Status: TEMP  
 Permit Expiration: 08/31/2013  
 Facility Owner: A K B PETROLEUM, INC  
 Facility Address: Not reported  
 Facility City: Not reported  
 Facility State: Not reported  
 Facility Zip: Not reported  
 UST Owner: Not reported  
 Handle Regulated Hazmat: Y  
 Own Or Operate UST: Y  
 Subject To APSA: Not reported  
 Generate Haz Waste: Y  
 Treat Haz Waste: Not reported  
 Generate Medical Waste: Not reported

**UST:**

UST Name: UNDERGROUND TANK 113029 T001  
 Last Update: 2012-11-02 14:17:38  
 Permit Number: 216839  
 Tank Type: SINGLE WALL  
 Additional Id: 3  
 Capacity Gallons: 10000  
 UST Contents: REGULAR UNLEADED  
 Other Content Info: REGULAR UNLEADED  
 Reg Status: REMOVED  
 Remove Close Date: 1988-08-09 00:00:00  
 Year Installed: 1971-01-01 00:00:00  
 Pipe Type: Not reported  
 Delivery System: Not reported  
 Monitor Code: 05  
 UST Monitor Method: SW TANK DW PIPE W/ POS SHUTOFF-ALARM ON LLD W/ SIRS:SIR ANALY MONTHLY, TANK TEST BIENNIALY, PIPE TEST ANN 0.1 G/HR OR MO 0.2 G/HR

UST Name: UNDERGROUND TANK 113029 T002  
 Last Update: 2012-11-02 14:17:38  
 Permit Number: 216839  
 Tank Type: SINGLE WALL

MAP FINDINGS

Map ID  
 Direction  
 Distance  
 Distance (ft.)Site

EDR ID Number  
 EPA ID Number

Database(s)

**MOBIL SERVICE STATION #18-G6F (Continued)**

**S100178890**

Additional Id: 2  
 Capacity Gallons: 8000  
 UST Contents: LEADED  
 Other Content Info: LEADED  
 Reg Status: REMOVED  
 Remove Close Date: 1988-08-09 00:00:00  
 Year Installed: 1971-01-01 00:00:00  
 Pipe Type: Not reported  
 Delivery System: Not reported  
 Monitor Code: 05  
 UST Monitor Method: SW TANK DW PIPE W/ POS SHUTOFF-ALARM ON LLD W/ SIRS:SIR ANALY MONTHLY, TANK TEST BIENNIALY, PIPE TEST ANN 0.1 G/HR OR MO 0.2 G/HR

UST Name: UNDERGROUND TANK 113029 T003  
 Last Update: 2012-11-02 14:17:38  
 Permit Number: 216839  
 Tank Type: SINGLE WALL  
 Additional Id: 1  
 Capacity Gallons: 6000  
 UST Contents: PREMIUM UNLEADED  
 Other Content Info: PREMIUM UNLEADED  
 Reg Status: REMOVED  
 Remove Close Date: 1988-08-09 00:00:00  
 Year Installed: 1971-01-01 00:00:00  
 Pipe Type: Not reported  
 Delivery System: Not reported  
 Monitor Code: 05  
 UST Monitor Method: SW TANK DW PIPE W/ POS SHUTOFF-ALARM ON LLD W/ SIRS:SIR ANALY MONTHLY, TANK TEST BIENNIALY, PIPE TEST ANN 0.1 G/HR OR MO 0.2 G/HR

UST Name: UNDERGROUND TANK 113029 T004  
 Last Update: 2012-11-02 14:17:38  
 Permit Number: 216839  
 Tank Type: SINGLE WALL  
 Additional Id: 4  
 Capacity Gallons: 280  
 UST Contents: Not reported  
 Other Content Info: WASTE OIL  
 Reg Status: REMOVED  
 Remove Close Date: 1988-08-09 00:00:00  
 Year Installed: 1971-01-01 00:00:00  
 Pipe Type: Not reported  
 Delivery System: Not reported  
 Monitor Code: 07  
 UST Monitor Method: SW TANK SW PRESSURE PIPE W/RESTRICTIVE LLD W/DAILY RECONCILIATION OR WEEKLY GAUGING: TANK AND PIPE TEST ANNUALLY

UST Name: UNDERGROUND TANK 113029 T005  
 Last Update: 2012-11-02 14:17:38  
 Permit Number: 216839  
 Tank Type: DOUBLE WALL  
 Additional Id: RT1438 UNLEADED, RT4206  
 Capacity Gallons: 12000  
 UST Contents: REGULAR UNLEADED  
 Other Content Info: REGULAR UNLEADED  
 Reg Status: ACTIVE  
 Remove Close Date: Not reported

MAP FINDINGS

Map ID  
 Direction  
 Distance  
 Distance (ft.)Site

EDR ID Number

Database(s) EPA ID Number

**MOBIL SERVICE STATION #18-G6F (Continued)**

**S100178890**

Year Installed: 1988-01-01 00:00:00  
 Pipe Type: DOUBLE WALL  
 Delivery System: PRESSURE  
 Monitor Code: 31D  
 UST Monitor Method: DW TANK, DW PRESSURIZED PIPE W/ DRY TANK ANNULAR; POSITIVE SHUT-OFF & FAILSAFE, 0.1 LLD; UDC W/ POSITIVE SHUT-OFF

UST Name: UNDERGROUND TANK 113029 T006  
 Last Update: 2012-11-02 14:17:38  
 Permit Number: 216839  
 Tank Type: DOUBLE WALL  
 Additional Id: RT1438, RT4206  
 Capacity Gallons: 10000  
 UST Contents: REGULAR UNLEADED  
 Other Content Info: REGULAR UNLEADED  
 Reg Status: ACTIVE  
 Remove Close Date: Not reported  
 Year Installed: 1988-01-01 00:00:00  
 Pipe Type: DOUBLE WALL  
 Delivery System: PRESSURE  
 Monitor Code: 31D  
 UST Monitor Method: DW TANK, DW PRESSURIZED PIPE W/ DRY TANK ANNULAR; POSITIVE SHUT-OFF & FAILSAFE, 0.1 LLD; UDC W/ POSITIVE SHUT-OFF

UST Name: UNDERGROUND TANK 113029 T007  
 Last Update: 2012-11-02 14:17:38  
 Permit Number: 216839  
 Tank Type: DOUBLE WALL  
 Additional Id: RT1438 PREMIUM UNLEADED, RT3588, RT4206  
 Capacity Gallons: 10000  
 UST Contents: PREMIUM UNLEADED  
 Other Content Info: PREMIUM UNLEADED  
 Reg Status: ACTIVE  
 Remove Close Date: Not reported  
 Year Installed: 1988-01-01 00:00:00  
 Pipe Type: DOUBLE WALL  
 Delivery System: PRESSURE  
 Monitor Code: 31D  
 UST Monitor Method: DW TANK, DW PRESSURIZED PIPE W/ DRY TANK ANNULAR; POSITIVE SHUT-OFF & FAILSAFE, 0.1 LLD; UDC W/ POSITIVE SHUT-OFF

UST Name: UNDERGROUND TANK 113029 T008  
 Last Update: 2012-11-02 14:17:38  
 Permit Number: 216839  
 Tank Type: DOUBLE WALL  
 Additional Id: RT1057 WASTE OILRT3842  
 Capacity Gallons: 550  
 UST Contents: OTHER  
 Other Content Info: WASTE OIL  
 Reg Status: ACTIVE  
 Remove Close Date: Not reported  
 Year Installed: 1988-01-01 00:00:00  
 Pipe Type: DOUBLE WALL  
 Delivery System: GRAVITY  
 Monitor Code: 21  
 UST Monitor Method: DW TANK DW SUCTION AND/ OR GRAVITY PIPING WITH INTERSTITIAL MONITORS: INTERSTITIAL

MAP FINDINGS

Map ID  
 Direction  
 Distance  
 Distance (ft.)Site

EDR ID Number

Database(s) EPA ID Number

**MOBIL SERVICE STATION #18-G6F (Continued)**

**S100178890**

Active Permits:

Facility Id:	216839
Update Date:	11/02/2012
Case Number:	Not reported
Name:	ANTIFREEZE
Other Information:	Not reported
Material Waste:	Material
Hazardous Categories 1:	FIRE
Hazardous Categories 2:	ACUTE
Facility Id:	216839
Update Date:	11/02/2012
Case Number:	8006619
Name:	REGULAR UNLEADED
Other Information:	UNDERGROUND TANK 113029 T005
Material Waste:	Material
Hazardous Categories 1:	FIRE
Hazardous Categories 2:	Not reported
Facility Id:	216839
Update Date:	11/02/2012
Case Number:	8006619
Name:	REGULAR UNLEADED
Other Information:	UNDERGROUND TANK 113029 T006
Material Waste:	Material
Hazardous Categories 1:	FIRE
Hazardous Categories 2:	Not reported
Facility Id:	216839
Update Date:	11/02/2012
Case Number:	Not reported
Name:	WASTE 133 AQUEOUS SOL'N W/ 10% ORG RESID
Other Information:	FUEL SUMP WATER W/GAS
Material Waste:	Waste
Hazardous Categories 1:	Not reported
Hazardous Categories 2:	Not reported
Facility Id:	216839
Update Date:	11/02/2012
Case Number:	8002-05-9
Name:	OIL, LUBRICATING: MOTOR OIL
Other Information:	Not reported
Material Waste:	Material
Hazardous Categories 1:	FIRE
Hazardous Categories 2:	ACUTE
Facility Id:	216839
Update Date:	11/02/2012
Case Number:	Not reported
Name:	WASTE 342 ORGANIC LIQUIDS W/METALS
Other Information:	ANTIFREEZE/COOLANT - RECYCLED
Material Waste:	Waste
Hazardous Categories 1:	Not reported
Hazardous Categories 2:	Not reported
Facility Id:	216839
Update Date:	11/02/2012

MAP FINDINGS

Map ID  
 Direction  
 Distance  
 Distance (ft.)Site

EDR ID Number  
 EPA ID Number

Database(s)

**MOBIL SERVICE STATION #18-G6F (Continued)**

**S100178890**

Case Number: Not reported  
 Name: WASTE 888 USED OIL FILTERS  
 Other Information: VORTEX IS HAULER  
 Material Waste: Waste  
 Hazardous Categories 1: Not reported  
 Hazardous Categories 2: Not reported

Facility Id: 216839  
 Update Date: 11/02/2012  
 Case Number: 8006619  
 Name: PREMIUM UNLEADED  
 Other Information: UNDERGROUND TANK 113029 T007  
 Material Waste: Material  
 Hazardous Categories 1: FIRE  
 Hazardous Categories 2: Not reported

Facility Id: 216839  
 Update Date: 11/02/2012  
 Case Number: Not reported  
 Name: WASTE 221 WASTE OIL & MIXED OIL  
 Other Information: UNDERGROUND TANK 113029 T008  
 Material Waste: Waste  
 Hazardous Categories 1: Not reported  
 Hazardous Categories 2: Not reported

Facility Id: 216839  
 Update Date: 11/02/2012  
 Case Number: Not reported  
 Name: WASTE 352 ORGANIC SOLIDS (OTHER)  
 Other Information: USED ABSORBENT  
 Material Waste: Waste  
 Hazardous Categories 1: Not reported  
 Hazardous Categories 2: Not reported

35

**STANLEY FANDEL  
 5494 MISSION CENTER RD  
 SAN DIEGO, CA 92108**

**CA HIST UST U001572771  
 N/A**

HIST UST:  
 Region: STATE  
 Facility ID: 00000039450  
 Facility Type: Gas Station  
 Other Type: Not reported  
 Contact Name: Not reported  
 Telephone: 6192971534  
 Owner Name: MOBIL OIL CORPORATION  
 Owner Address: 612 S. FLOWER STREET  
 Owner City,St,Zip: LOS ANGELES, CA 90017  
 Total Tanks: 0004

Tank Num: 001  
 Container Num: 1  
 Year Installed: Not reported  
 Tank Capacity: 00010000  
 Tank Used for: PRODUCT  
 Type of Fuel: UNLEADED  
 Container Construction Thickness: Not reported



MAP FINDINGS

Map ID  
 Direction  
 Distance  
 Distance (ft.)Site

EDR ID Number  
 EPA ID Number

Database(s)

**STANLEY FANDEL (Continued)**

**U001572771**

Leak Detection:	Stock Inventor
Tank Num:	002
Container Num:	2
Year Installed:	Not reported
Tank Capacity:	00008000
Tank Used for:	PRODUCT
Type of Fuel:	REGULAR
Container Construction Thickness:	Not reported
Leak Detection:	Stock Inventor
Tank Num:	003
Container Num:	3
Year Installed:	Not reported
Tank Capacity:	00006000
Tank Used for:	PRODUCT
Type of Fuel:	PREMIUM
Container Construction Thickness:	Not reported
Leak Detection:	Stock Inventor
Tank Num:	004
Container Num:	4
Year Installed:	Not reported
Tank Capacity:	00000280
Tank Used for:	WASTE
Type of Fuel:	WASTE OIL
Container Construction Thickness:	Not reported
Leak Detection:	Stock Inventor

**35 MOBIL OIL STATION #18-G6F  
 5494 MISSION CENTER ROAD  
 SAN DIEGO, CA**

**CA RGA LUST S114654167  
 N/A**

RGA LUST:

1993	MOBIL OIL STATION #18-G6F	5494 MISSION CENTER ROAD
1992	MOBIL OIL STATION #18-G6F	5494 MISSION CENTER ROAD

**35 MOBIL OIL STATION #18-G6F  
 5494 MISSION CENTER RD  
 SAN DIEGO, CA**

**CA RGA LUST S114654166  
 N/A**

RGA LUST:

2002	MOBIL OIL STATION #18-G6F	5494 MISSION CENTER RD
2001	MOBIL OIL STATION #18-G6F	5494 MISSION CENTER RD
2000	MOBIL OIL STATION #18-G6F	5494 MISSION CENTER RD
1998	MOBIL OIL STATION #18-G6F	5494 MISSION CENTER RD
1997	MOBIL OIL STATION #18-G6F	5494 MISSION CENTER RD
1996	MOBIL OIL STATION #18-G6F	5494 MISSION CENTER RD
1995	MOBIL OIL STATION #18-G6F	5494 MISSION CENTER RD
1994	MOBIL OIL STATION #18-G6F	5494 MISSION CENTER RD

MAP FINDINGS

Map ID			EDR ID Number
Direction			
Distance			
Distance (ft.)	Site	Database(s)	EPA ID Number

<b>35</b>	<b>MISSION VALLEY MOBIL 18-G6F</b>	<b>CA RGA LUST</b>	<b>S114652033</b>
	<b>5494 MISSION CENTER RD</b>		<b>N/A</b>
	<b>SAN DIEGO, CA</b>		

RGA LUST:

2009	MISSION VALLEY MOBIL 18-G6F	5494 MISSION CENTER RD
2008	MISSION VALLEY MOBIL 18-G6F	5494 MISSION CENTER RD
2007	MISSION VALLEY MOBIL 18-G6F	5494 MISSION CENTER RD
2006	MISSION VALLEY MOBIL 18-G6F	5494 MISSION CENTER RD
2005	MISSION VALLEY MOBIL 18-G6F	5494 MISSION CENTER RD

<b>35</b>	<b>MOBIL 18-G6F</b>	<b>CA RGA LUST</b>	<b>S114653773</b>
	<b>5494 MISSION CENTER RD</b>		<b>N/A</b>
	<b>SAN DIEGO, CA</b>		

RGA LUST:

2012	MOBIL 18-G6F	5494 MISSION CENTER RD
2011	MOBIL 18-G6F	5494 MISSION CENTER RD
2010	MOBIL 18-G6F	5494 MISSION CENTER RD

<b>35</b>	<b>MOBIL</b>	<b>CA RGA LUST</b>	<b>S114655670</b>
	<b>5494 MISSION CENTER RD</b>		<b>N/A</b>
	<b>SAN DIEGO, CA</b>		

RGA LUST:

2004	MOBIL	5494 MISSION CENTER RD
2003	MOBIL	5494 MISSION CENTER RD

<b>35</b>	<b>MISSION VALLEY MOBIL 18-G6F</b>	<b>CA UST</b>	<b>U003789407</b>
	<b>5494 MISSION CENTER RD</b>	<b>CA SAN DIEGO CO. SAM</b>	<b>N/A</b>
	<b>SAN DIEGO, CA 92108</b>		

UST:

Facility ID:	H13029
Permitting Agency:	SAN DIEGO COUNTY
Latitude:	32.775338
Longitude:	-117.153144

SAN DIEGO CO. SAM:

Case Number:	H13029-001
Agency:	DEH Site Assessment & Mitigation
<b>Funding:</b>	<b>LOP - State Fund</b>
Facility Type:	Drinking Water Aquifer Impacted
Facility Status:	Remedial Investigation
Date:	5/9/2005
Date Began:	9/9/1988

MAP FINDINGS

Map ID  
 Direction  
 Distance  
 Distance (ft.)Site

EDR ID Number

Database(s) EPA ID Number

**35 GND TECHNOLOGIES INC  
 1501 FRAZEE RD  
 SAN DIEGO, CA 92108**

**CA San Diego Co. HMMD S106060447  
 N/A**

SAN DIEGO CO. HMMD:

Facility Id: 104845  
 Business Type: 6HK26  
 EPA Id Number: Not reported  
 APN: 438-011-40-00  
 Last HMMD Inspection: 03/17/2000  
 Permit Status: INAC  
 Permit Expiration: 06/30/2000  
 Facility Owner: GNB TECHNOLOGIES INC  
 Facility Address: 1240 E PLAZA BL 604-333  
 Facility City: NATIONAL CITY  
 Facility State: CA  
 Facility Zip: 91950-  
 UST Owner: ORANGE COAST DEVELOPERS  
 Handle Regulated Hazmat: Not reported  
 Own Or Operate UST: Not reported  
 Subject To APSA: Not reported  
 Generate Haz Waste: Y  
 Treat Haz Waste: Not reported  
 Generate Medical Waste: Not reported

UST:

UST Name: UNDERGROUND TANK 104845 T001  
 Last Update: 2012-11-02 14:17:38  
 Permit Number: 104845  
 Tank Type: UNKNOWN  
 Additional Id: 1  
 Capacity Gallons: 10000  
 UST Contents: LEADED  
 Other Content Info: LEADED  
 Reg Status: REMOVED  
 Remove Close Date: 1986-11-08 00:00:00  
 Year Installed: Not reported  
 Pipe Type: Not reported  
 Delivery System: Not reported  
 Monitor Code: 90  
 UST Monitor Method: NO MONITORING ALTERNATIVE SELECTED. VERIFY AND ENTER MONITORING ALTERNATIVE DURING INSPECTION.

UST Name: UNDERGROUND TANK 104845 T002  
 Last Update: 2012-11-02 14:17:38  
 Permit Number: 104845  
 Tank Type: UNKNOWN  
 Additional Id: 2  
 Capacity Gallons: 10000  
 UST Contents: LEADED  
 Other Content Info: LEADED  
 Reg Status: REMOVED  
 Remove Close Date: 1986-11-08 00:00:00  
 Year Installed: Not reported  
 Pipe Type: Not reported  
 Delivery System: Not reported  
 Monitor Code: 90  
 UST Monitor Method: NO MONITORING ALTERNATIVE SELECTED. VERIFY AND ENTER MONITORING ALTERNATIVE DURING INSPECTION.

MAP FINDINGS

Map ID  
 Direction  
 Distance  
 Distance (ft.)Site

EDR ID Number

Database(s) EPA ID Number

**35 SAN DIEGO YARD  
 1501 FRAZEE RD  
 SAN DIEGO, CA 92103**

**CA HIST UST U001572662  
 CA SWEEPS UST N/A  
 CA CHMIRS**

HIST UST:

Region: STATE  
 Facility ID: 00000014691  
 Facility Type: Other  
 Other Type: DEVELOPERS  
 Contact Name: HARRY DENARDI  
 Telephone: 6194290330  
 Owner Name: ORANGE COAST DEVELOPERS  
 Owner Address: 3435 VIA LIDO  
 Owner City,St,Zip: NEWPORT BEACH, CA 92663  
 Total Tanks: 0000

Tank Num: 001  
 Container Num: 1  
 Year Installed: Not reported  
 Tank Capacity: 00010000  
 Tank Used for: PRODUCT  
 Type of Fuel: REGULAR  
 Container Construction Thickness: Not reported  
 Leak Detection: Visual, Stock Inventor

Tank Num: 002  
 Container Num: 2  
 Year Installed: Not reported  
 Tank Capacity: 00010000  
 Tank Used for: PRODUCT  
 Type of Fuel: REGULAR  
 Container Construction Thickness: Not reported  
 Leak Detection: Visual, Stock Inventor

SWEEPS UST:

Status: Not reported  
 Comp Number: 4845  
 Number: Not reported  
 Board Of Equalization: 44-022117  
 Referral Date: Not reported  
 Action Date: Not reported  
 Created Date: Not reported  
 Owner Tank Id: Not reported  
 SWRCB Tank Id: 37-000-004845-000001  
 Tank Status: Not reported  
 Capacity: 10000  
 Active Date: Not reported  
 Tank Use: M.V. FUEL  
 STG: PRODUCT  
 Content: LEADED  
 Number Of Tanks: 2

Status: Not reported  
 Comp Number: 4845  
 Number: Not reported  
 Board Of Equalization: 44-022117  
 Referral Date: Not reported  
 Action Date: Not reported  
 Created Date: Not reported

MAP FINDINGS

Map ID  
 Direction  
 Distance  
 Distance (ft.)Site

EDR ID Number

Database(s) EPA ID Number

**SAN DIEGO YARD (Continued)**

**U001572662**

Owner Tank Id: Not reported  
 SWRCB Tank Id: 37-000-004845-000002  
 Tank Status: Not reported  
 Capacity: 10000  
 Active Date: Not reported  
 Tank Use: M.V. FUEL  
 STG: PRODUCT  
 Content: LEADED  
 Number Of Tanks: Not reported

**CHMIRS:**

OES Incident Number: 97-1620  
 OES notification: 04/24/1997  
 OES Date: Not reported  
 OES Time: Not reported  
 Incident Date: Not reported  
**Date Completed: Not reported**  
 Property Use: Not reported  
 Agency Id Number: Not reported  
 Agency Incident Number: Not reported  
 Time Notified: Not reported  
 Time Completed: Not reported  
 Surrounding Area: Not reported  
 Estimated Temperature: Not reported  
 Property Management: Not reported  
 More Than Two Substances Involved?: Not reported  
 Resp Agncy Personel # Of Decontaminated: Not reported  
 Responding Agency Personel # Of Injuries: Not reported  
 Responding Agency Personel # Of Fatalities: Not reported  
 Others Number Of Decontaminated: Not reported  
 Others Number Of Injuries: Not reported  
 Others Number Of Fatalities: Not reported  
 Vehicle Make/year: Not reported  
 Vehicle License Number: Not reported  
 Vehicle State: Not reported  
 Vehicle Id Number: Not reported  
 CA DOT PUC/ICC Number: Not reported  
 Company Name: Not reported  
 Reporting Officer Name/ID: Not reported  
 Report Date: Not reported  
 Facility Telephone: Not reported  
 Waterway Involved: Yes  
 Waterway: STORM DRAIN  
 Spill Site: Not reported  
 Cleanup By: Reporting Party  
 Containment: Not reported  
 What Happened: Not reported  
 Type: Not reported  
 Measure: Not reported  
 Other: Not reported  
 Date/Time: Not reported  
 Year: 1997  
 Agency: SAN DIEGO WASTEWATER  
 Incident Date: 4/23/1997 12:00:00 AM  
 Admin Agency: San Diego County Health Services Dept.  
 Amount: Not reported  
 Contained: Yes

MAP FINDINGS

Map ID  
 Direction  
 Distance  
 Distance (ft.)Site

EDR ID Number  
 EPA ID Number

Database(s)

**SAN DIEGO YARD (Continued)**

**U001572662**

Site Type:	Road
E Date:	Not reported
Substance:	SEWAGE
Gallons:	1260
Unknown:	0
Substance #2:	Not reported
Substance #3:	Not reported
Evacuations:	0
Number of Injuries:	0
Number of Fatalities:	0
#1 Pipeline:	Not reported
#2 Pipeline:	Not reported
#3 Pipeline:	Not reported
#1 Vessel >= 300 Tons:	Not reported
#2 Vessel >= 300 Tons:	Not reported
#3 Vessel >= 300 Tons:	Not reported
Evacs:	Not reported
Injuries:	Not reported
Fatals:	Not reported
Comments:	Not reported
Description:	POSSIBLE MAIN BREAK CAUSED SPILL.

35

**FRIARS RD. & MISSION CENTER RD.  
 SAN DIEGO, CA 92123**

**CA CHMIRS S106399663  
 N/A**

CHMIRS:

OES Incident Number:	03-4167
OES notification:	08/15/2003
OES Date:	Not reported
OES Time:	Not reported
Incident Date:	Not reported
<b>Date Completed:</b>	<b>Not reported</b>
Property Use:	Not reported
Agency Id Number:	Not reported
Agency Incident Number:	Not reported
Time Notified:	Not reported
Time Completed:	Not reported
Surrounding Area:	Not reported
Estimated Temperature:	Not reported
Property Management:	Not reported
More Than Two Substances Involved?:	Not reported
Resp Agncy Personel # Of Decontaminated:	Not reported
Responding Agency Personel # Of Injuries:	Not reported
Responding Agency Personel # Of Fatalities:	Not reported
Others Number Of Decontaminated:	Not reported
Others Number Of Injuries:	Not reported
Others Number Of Fatalities:	Not reported
Vehicle Make/year:	Not reported
Vehicle License Number:	Not reported
Vehicle State:	Not reported
Vehicle Id Number:	Not reported
CA DOT PUC/ICC Number:	Not reported
Company Name:	Not reported
Reporting Officer Name/ID:	Not reported
Report Date:	Not reported
Facility Telephone:	Not reported
Waterway Involved:	No

MAP FINDINGS

Map ID  
 Direction  
 Distance  
 Distance (ft.)Site

EDR ID Number  
 EPA ID Number

Database(s)

**(Continued)**

**S106399663**

Waterway:	Not reported
Spill Site:	Not reported
Cleanup By:	Reporting Party
Containment:	Not reported
What Happened:	Not reported
Type:	Not reported
Measure:	Not reported
Other:	Not reported
Date/Time:	Not reported
Year:	2003
Agency:	City of San Diego
Incident Date:	8/15/200312:00:00 AM
Admin Agency:	San Diego County Health Services Dept.
Amount:	Not reported
Contained:	Yes
Site Type:	Other
E Date:	Not reported
Substance:	Sewage
Gallons:	315
Unknown:	0
Substance #2:	Not reported
Substance #3:	Not reported
Evacuations:	0
Number of Injuries:	0
Number of Fatalities:	0
#1 Pipeline:	Not reported
#2 Pipeline:	Not reported
#3 Pipeline:	Not reported
#1 Vessel >= 300 Tons:	Not reported
#2 Vessel >= 300 Tons:	Not reported
#3 Vessel >= 300 Tons:	Not reported
Evacs:	Not reported
Injuries:	Not reported
Fatals:	Not reported
Comments:	Not reported
Description:	Root blockage in pipe caused this release.

35

**S D COLLEGE DIST-MAINT SERVICE**  
**1536 FRAZEE RD**  
**SAN DIEGO, CA 92108**

**CA San Diego Co. HMMD S104748099**  
**N/A**

SAN DIEGO CO. HMMD:

Facility Id:	114089
Business Type:	6HK26
EPA Id Number:	CAD981972714
APN:	438-011-38-00
Last HMMD Inspection:	02/22/2006
Permit Status:	INAC
Permit Expiration:	03/31/2008
Facility Owner:	Not reported
Facility Address:	1536 S FRAZEE RD
Facility City:	SAN DIEGO
Facility State:	CA
Facility Zip:	92108
UST Owner:	Not reported
Handle Regulated Hazmat:	Y
Own Or Operate UST:	Not reported
Subject To APSA:	Not reported

MAP FINDINGS

Map ID  
 Direction  
 Distance  
 Distance (ft.)Site

EDR ID Number  
 EPA ID Number

Database(s)

**S D COLLEGE DIST-MAINT SERVICE (Continued)**

**S104748099**

Generate Haz Waste: Y  
 Treat Haz Waste: Not reported  
 Generate Medical Waste: Not reported

Violations Inactive Permits:  
 Facility Id: 114089  
 Update Date: 11/02/2012  
 Inspection Date: 02/06/2003  
 Violation Code: 6HV0202  
 Violation: WASTE CONTAINER W/O LABELS  
 Violation Citation: Hazardous waste containers &/or tanks are missing labels, accumulation date and/or are improperly labeled. CCR 66262.34(a)(2); 66262.34(a)(3) & 66262.34(f)  
 Activity: Inactive Permit

**35 FOUNDATION HIGH SCHOOL THE  
 1536 FRAZEE RD #200  
 SAN DIEGO, CA 92108**

**FINDS 1004444729  
 N/A**

**FINDS:**

Registry ID: 110011492152

**Environmental Interest/Information System**

NCDB (National Compliance Data Base) supports implementation of the Federal Insecticide, Fungicide, and Rodenticide Act (FIFRA) and the Toxic Substances Control Act (TSCA). The system tracks inspections in regions and states with cooperative agreements, enforcement actions, and settlements.

**35 SAN DIEGO COMMUNITY COLLEGE DISTRICT  
 1536 MURRAY CANYON ROAD  
 SAN DIEGO, CA 92108**

**RCRA-SQG 1000110739  
 FINDS CAD981972714**

**RCRA-SQG:**

Date form received by agency: 05/08/1987  
 Facility name: SAN DIEGO COMMTY COLLEGE DIST  
 Facility address: 1536 MURRAY CANYON RD  
 SAN DIEGO, CA 92108  
 EPA ID: CAD981972714  
 Mailing address: MURRAY CANYON RD  
 SAN DIEGO, CA 92108  
 Contact: ENVIRONMENTAL MANAGER  
 Contact address: 1536 MURRAY CANYON RD  
 SAN DIEGO, CA 92108  
 Contact country: US  
 Contact telephone: (619) 230-2280  
 Contact email: Not reported  
 EPA Region: 09  
 Classification: Small Small Quantity Generator  
 Description: Handler: generates more than 100 and less than 1000 kg of hazardous waste during any calendar month and accumulates less than 6000 kg of hazardous waste at any time; or generates 100 kg or less of hazardous waste during any calendar month, and accumulates more than 1000 kg of hazardous waste at any time



MAP FINDINGS

Map ID  
 Direction  
 Distance  
 Distance (ft.)Site

EDR ID Number  
 EPA ID Number

Database(s)

**SAN DIEGO COMMUNITY COLLEGE DISTRICT (Continued)**

**1000110739**

Owner/Operator Summary:

Owner/operator name: NOT REQUIRED  
 Owner/operator address: NOT REQUIRED  
 NOT REQUIRED, ME 99999  
 Owner/operator country: Not reported  
 Owner/operator telephone: (415) 555-1212  
 Legal status: District  
 Owner/Operator Type: Operator  
 Owner/Op start date: Not reported  
 Owner/Op end date: Not reported

Owner/operator name: SAN DIEGO COMMTY COLLEGE  
 Owner/operator address: NOT REQUIRED  
 NOT REQUIRED, ME 99999  
 Owner/operator country: Not reported  
 Owner/operator telephone: (415) 555-1212  
 Legal status: District  
 Owner/Operator Type: Owner  
 Owner/Op start date: Not reported  
 Owner/Op end date: Not reported

Handler Activities Summary:

U.S. importer of hazardous waste: No  
 Mixed waste (haz. and radioactive): No  
 Recycler of hazardous waste: No  
 Transporter of hazardous waste: No  
 Treater, storer or disposer of HW: No  
 Underground injection activity: No  
 On-site burner exemption: No  
 Furnace exemption: No  
 Used oil fuel burner: No  
 Used oil processor: No  
 User oil refiner: No  
 Used oil fuel marketer to burner: No  
 Used oil Specification marketer: No  
 Used oil transfer facility: No  
 Used oil transporter: No

Violation Status: No violations found

FINDS:

Registry ID: 110002760771

Environmental Interest/Information System

California Hazardous Waste Tracking System - Datamart (HWTS-DATAMART) provides California with information on hazardous waste shipments for generators, transporters, and treatment, storage, and disposal facilities.

RCRAInfo is a national information system that supports the Resource Conservation and Recovery Act (RCRA) program through the tracking of events and activities related to facilities that generate, transport, and treat, store, or dispose of hazardous waste. RCRAInfo allows RCRA program staff to track the notification, permit, compliance, and corrective action activities required under RCRA.

MAP FINDINGS

Map ID Direction Distance Distance (ft.)Site Database(s) EPA ID Number EDR ID Number

35 SAN DIEGO COMMTY COLLEGE DIST CA HAZNET S113011000  
 1536 FRAZEE ROAD N/A  
 SAN DIEGO, CA 92108

HAZNET:

envid: S113011000  
 Year: 2013  
 GEPAID: CAD981972714  
 Contact: DONN E BETZ MAINT SPRVSR  
 Telephone: 6193886422  
 Mailing Name: Not reported  
 Mailing Address: 1536 FRAZEE RD  
 Mailing City,St,Zip: SAN DIEGO, CA 921080000  
 Gen County: San Diego  
 TSD EPA ID: CAT000613893  
 TSD County: Los Angeles  
 Waste Category: Not reported  
 Disposal Method: Storage, Bulking, And/Or Transfer Off Site--No Treatment/Reovery (H010-H129) Or (H131-H135)  
 Tons: 0.22  
 Facility County: Not reported

envid: S113011000  
 Year: 2013  
 GEPAID: CAD981972714  
 Contact: DONN E BETZ MAINT SPRVSR  
 Telephone: 6193886422  
 Mailing Name: Not reported  
 Mailing Address: 1536 FRAZEE RD  
 Mailing City,St,Zip: SAN DIEGO, CA 921080000  
 Gen County: San Diego  
 TSD EPA ID: CAT000613893  
 TSD County: Los Angeles  
 Waste Category: Not reported  
 Disposal Method: Storage, Bulking, And/Or Transfer Off Site--No Treatment/Reovery (H010-H129) Or (H131-H135)  
 Tons: 0.1  
 Facility County: Not reported

envid: S113011000  
 Year: 2013  
 GEPAID: CAD981972714  
 Contact: DONN E BETZ MAINT SPRVSR  
 Telephone: 6193886422  
 Mailing Name: Not reported  
 Mailing Address: 1536 FRAZEE RD  
 Mailing City,St,Zip: SAN DIEGO, CA 921080000  
 Gen County: San Diego  
 TSD EPA ID: ARD069748192  
 TSD County: 99  
 Waste Category: Not reported  
 Disposal Method: Incineration--Thermal Destruction Other Than Use As A Fuel  
 Tons: 0.1  
 Facility County: Not reported

envid: S113011000  
 Year: 2013  
 GEPAID: CAD981972714  
 Contact: DONN E BETZ MAINT SPRVSR

MAP FINDINGS

Map ID  
 Direction  
 Distance  
 Distance (ft.)Site

EDR ID Number  
 EPA ID Number

Database(s)

**SAN DIEGO COMMTY COLLEGE DIST (Continued)**

**S113011000**

Telephone: 6193886422  
 Mailing Name: Not reported  
 Mailing Address: 1536 FRAZEE RD  
 Mailing City,St,Zip: SAN DIEGO, CA 921080000  
 Gen County: San Diego  
 TSD EPA ID: CAT000613893  
 TSD County: Los Angeles  
 Waste Category: Not reported  
 Disposal Method: Storage, Bulking, And/Or Transfer Off Site--No Treatment/Reovery (H010-H129) Or (H131-H135)  
 Tons: 0.125  
 Facility County: Not reported

envid: S113011000  
 Year: 2013  
 GEPAID: CAD981972714  
 Contact: DONN E BETZ MAINT SPRVSR  
 Telephone: 6193886422  
 Mailing Name: Not reported  
 Mailing Address: 1536 FRAZEE RD  
 Mailing City,St,Zip: SAN DIEGO, CA 921080000  
 Gen County: San Diego  
 TSD EPA ID: CAD980675276  
 TSD County: Kern  
 Waste Category: Not reported  
 Disposal Method: Landfill Or Surface Impoundment That Will Be Closed As Landfill( To Include On-Site Treatment And/Or Stabilization)  
 Tons: 0.5  
 Facility County: Not reported

[Click this hyperlink](#) while viewing on your computer to access 71 additional CA\_HAZNET: record(s) in the EDR Site Report.

35

**SAN DIEGO MESA COLLEGE  
 7250 MESA COLLEGE DR  
 SAN DIEGO, CA 92111**

**RCRA-SQG 1000110737  
 FINDS CAD981972599  
 CA NPDES  
 CA HIST CORTESE  
 CA SLIC  
 CA HIST UST  
 NY MANIFEST  
 CA SWEEPS UST  
 CA San Diego Co. HMMD  
 CA HAZNET  
 CA SAN DIEGO CO. SAM**

RCRA-SQG:  
 Date form received by agency: 05/08/1987  
 Facility name: SAN DIEGO MESA COLLEGE  
 Facility address: 7250 MESA COLLEGE DR  
 SAN DIEGO, CA 92111  
 EPA ID: CAD981972599  
 Contact: ENVIRONMENTAL MANAGER  
 Contact address: 7250 MESA COLLEGE DR  
 SAN DIEGO, CA 92111  
 Contact country: US  
 Contact telephone: (619) 230-2814  
 Contact email: Not reported  
 EPA Region: 09

MAP FINDINGS

Map ID  
 Direction  
 Distance  
 Distance (ft.)Site

EDR ID Number  
 EPA ID Number

Database(s)

**SAN DIEGO MESA COLLEGE (Continued)**

**1000110737**

Land type: Other land type  
 Classification: Small Small Quantity Generator  
 Description: Handler: generates more than 100 and less than 1000 kg of hazardous waste during any calendar month and accumulates less than 6000 kg of hazardous waste at any time; or generates 100 kg or less of hazardous waste during any calendar month, and accumulates more than 1000 kg of hazardous waste at any time

**Owner/Operator Summary:**

Owner/operator name: NOT REQUIRED  
 Owner/operator address: NOT REQUIRED  
 NOT REQUIRED, ME 99999  
 Owner/operator country: Not reported  
 Owner/operator telephone: (415) 555-1212  
 Legal status: District  
 Owner/Operator Type: Operator  
 Owner/Op start date: Not reported  
 Owner/Op end date: Not reported

Owner/operator name: SAN DIEGO COMMTY COLLEGE  
 Owner/operator address: NOT REQUIRED  
 NOT REQUIRED, ME 99999  
 Owner/operator country: Not reported  
 Owner/operator telephone: (415) 555-1212  
 Legal status: District  
 Owner/Operator Type: Owner  
 Owner/Op start date: Not reported  
 Owner/Op end date: Not reported

**Handler Activities Summary:**

U.S. importer of hazardous waste: No  
 Mixed waste (haz. and radioactive): No  
 Recycler of hazardous waste: No  
 Transporter of hazardous waste: No  
 Treater, storer or disposer of HW: No  
 Underground injection activity: No  
 On-site burner exemption: No  
 Furnace exemption: No  
 Used oil fuel burner: No  
 Used oil processor: No  
 User oil refiner: No  
 Used oil fuel marketer to burner: No  
 Used oil Specification marketer: No  
 Used oil transfer facility: No  
 Used oil transporter: No

**Facility Has Received Notices of Violations:**

Regulation violated: Not reported  
 Area of violation: Generators - General  
 Date violation determined: 10/16/2003  
 Date achieved compliance: 01/16/2004  
 Violation lead agency: State  
 Enforcement action: Not reported  
 Enforcement action date: Not reported  
 Enf. disposition status: Not reported  
 Enf. disp. status date: Not reported

MAP FINDINGS

Map ID  
 Direction  
 Distance  
 Distance (ft.)Site

EDR ID Number  
 EPA ID Number

Database(s)

**SAN DIEGO MESA COLLEGE (Continued)**

**1000110737**

Enforcement lead agency: Not reported  
 Proposed penalty amount: Not reported  
 Final penalty amount: Not reported  
 Paid penalty amount: Not reported

**Evaluation Action Summary:**

Evaluation date: 10/16/2003  
 Evaluation: COMPLIANCE EVALUATION INSPECTION ON-SITE  
 Area of violation: Generators - General  
 Date achieved compliance: 01/16/2004  
 Evaluation lead agency: State Contractor/Grantee

**FINDS:**

Registry ID: 110013854007

**Environmental Interest/Information System**

California Hazardous Waste Tracking System - Datamart (HWTS-DATAMART) provides California with information on hazardous waste shipments for generators, transporters, and treatment, storage, and disposal facilities.

RCRAInfo is a national information system that supports the Resource Conservation and Recovery Act (RCRA) program through the tracking of events and activities related to facilities that generate, transport, and treat, store, or dispose of hazardous waste. RCRAInfo allows RCRA program staff to track the notification, permit, compliance, and corrective action activities required under RCRA.

**CRITERIA AND HAZARDOUS AIR POLLUTANT INVENTORY**

**NPDES:**

Npdes Number: Not reported  
 Facility Status: Not reported  
 Agency Id: Not reported  
 Region: 9  
 Regulatory Measure Id: 445774  
 Order No: Not reported  
 Regulatory Measure Type: Construction  
 Place Id: Not reported  
 WDID: 9 37C369745  
 Program Type: Not reported  
 Adoption Date Of Regulatory Measure: Not reported  
 Effective Date Of Regulatory Measure: Not reported  
 Expiration Date Of Regulatory Measure: Not reported  
 Termination Date Of Regulatory Measure: Not reported  
 Discharge Name: Not reported  
 Discharge Address: Not reported  
 Discharge City: Not reported  
 Discharge State: Not reported  
 Discharge Zip: Not reported  
 RECEIVED DATE: 05/05/2014  
 PROCESSED DATE: 05/14/2014  
 STATUS CODE NAME: Active  
 STATUS DATE: 05/14/2014  
 PLACE SIZE: 3.3

MAP FINDINGS

Map ID  
 Direction  
 Distance  
 Distance (ft.)Site

EDR ID Number  
 EPA ID Number

Database(s)

**SAN DIEGO MESA COLLEGE (Continued)**

**1000110737**

PLACE SIZE UNIT:	Acres
FACILITY CONTACT NAME:	Bryan Rasmussen
FACILITY CONTACT TITLE:	Superintendent
FACILITY CONTACT PHONE:	858-228-7903
FACILITY CONTACT PHONE EXT:	Not reported
FACILITY CONTACT EMAIL:	brasmussen@balfourbeattyus.com
OPERATOR NAME:	San Diego Community College District
OPERATOR ADDRESS:	3375 Camino del Rio S
OPERATOR CITY:	San Diego
OPERATOR STATE:	California
OPERATOR ZIP:	92108
OPERATOR CONTACT NAME:	David Backensto
OPERATOR CONTACT TITLE:	Not reported
OPERATOR CONTACT PHONE:	619-388-6564
OPERATOR CONTACT PHONE EXT:	Not reported
OPERATOR CONTACT EMAIL:	dbackens@sdccd.edu
OPERATOR TYPE:	Special District
DEVELOPER NAME:	Balfour Beatty Construction
DEVELOPER ADDRESS:	10760 Treena Street
DEVELOPER CITY:	San Diego
DEVELOPER STATE:	California
DEVELOPER ZIP:	92131
DEVELOPER CONTACT NAME:	Mark Schull
DEVELOPER CONTACT TITLE:	Project Manager
CONSTYPE LINEAR UTILITY IND:	N
EMERGENCY PHONE NO:	858-228-7903
EMERGENCY PHONE EXT:	Not reported
CONSTYPE ABOVE GROUND IND:	N
CONSTYPE BELOW GROUND IND:	N
CONSTYPE CABLE LINE IND:	N
CONSTYPE COMM LINE IND:	N
CONSTYPE COMMERCIAL IND:	N
CONSTYPE ELECTRICAL LINE IND:	N
CONSTYPE GAS LINE IND:	N
CONSTYPE INDUSTRIAL IND:	N
CONSTYPE OTHER DESCRIPTION:	School
CONSTYPE OTHER IND:	Y
CONSTYPE RECONS IND:	N
CONSTYPE RESIDENTIAL IND:	N
CONSTYPE TRANSPORT IND:	N
CONSTYPE UTILITY DESCRIPTION:	Not reported
CONSTYPE UTILITY IND:	N
CONSTYPE WATER SEWER IND:	N
DIR DISCHARGE USWATER IND:	N
RECEIVING WATER NAME:	Tecolote Creek, Mission Bay, Pacific Ocean
CERTIFIER NAME:	David Backensto
CERTIFIER TITLE:	real property program supervisor
CERTIFICATION DATE:	05-MAY-14
PRIMARY SIC:	Not reported
SECONDARY SIC:	Not reported
TERTIARY SIC:	Not reported
Npdes Number:	Not reported
Facility Status:	Not reported
Agency Id:	Not reported
Region:	9
Regulatory Measure Id:	433480

MAP FINDINGS

Map ID  
 Direction  
 Distance  
 Distance (ft.)Site

EDR ID Number  
 EPA ID Number

Database(s)

**SAN DIEGO MESA COLLEGE (Continued)**

**1000110737**

Order No:	Not reported
Regulatory Measure Type:	Construction
Place Id:	Not reported
WDID:	9 37C365290
Program Type:	Not reported
Adoption Date Of Regulatory Measure:	Not reported
Effective Date Of Regulatory Measure:	Not reported
Expiration Date Of Regulatory Measure:	Not reported
Termination Date Of Regulatory Measure:	10/02/2014
Discharge Name:	Not reported
Discharge Address:	Not reported
Discharge City:	Not reported
Discharge State:	Not reported
Discharge Zip:	Not reported
RECEIVED DATE:	12/18/2012
PROCESSED DATE:	12/21/2012
STATUS CODE NAME:	Terminated
STATUS DATE:	10/02/2014
PLACE SIZE:	2.61
PLACE SIZE UNIT:	Acres
FACILITY CONTACT NAME:	David Backensto
FACILITY CONTACT TITLE:	Not reported
FACILITY CONTACT PHONE:	619-388-6564
FACILITY CONTACT PHONE EXT:	Not reported
FACILITY CONTACT EMAIL:	dbackens@sdccd.edu
OPERATOR NAME:	San Diego Community College District
OPERATOR ADDRESS:	3375 Camino del Rio S
OPERATOR CITY:	San Diego
OPERATOR STATE:	California
OPERATOR ZIP:	92108
OPERATOR CONTACT NAME:	David Backensto
OPERATOR CONTACT TITLE:	Not reported
OPERATOR CONTACT PHONE:	619-388-6564
OPERATOR CONTACT PHONE EXT:	Not reported
OPERATOR CONTACT EMAIL:	dbackens@sdccd.edu
OPERATOR TYPE:	Special District
DEVELOPER NAME:	San Diego Community College District
DEVELOPER ADDRESS:	3375 Camino del Rio S
DEVELOPER CITY:	San Diego
DEVELOPER STATE:	California
DEVELOPER ZIP:	92108
DEVELOPER CONTACT NAME:	David Backensto
DEVELOPER CONTACT TITLE:	Not reported
CONSTYPE LINEAR UTILITY IND:	N
EMERGENCY PHONE NO:	Not reported
EMERGENCY PHONE EXT:	Not reported
CONSTYPE ABOVE GROUND IND:	N
CONSTYPE BELOW GROUND IND:	N
CONSTYPE CABLE LINE IND:	N
CONSTYPE COMM LINE IND:	N
CONSTYPE COMMERCIAL IND:	N
CONSTYPE ELECTRICAL LINE IND:	N
CONSTYPE GAS LINE IND:	N
CONSTYPE INDUSTRIAL IND:	N
CONSTYPE OTHER DESCRIPTION:	Education/Institution
CONSTYPE OTHER IND:	Y
CONSTYPE RECONS IND:	N

MAP FINDINGS

Map ID  
 Direction  
 Distance  
 Distance (ft.)Site

EDR ID Number  
 EPA ID Number

Database(s)

**SAN DIEGO MESA COLLEGE (Continued)**

**1000110737**

CONSTYPE RESIDENTIAL IND:	N
CONSTYPE TRANSPORT IND:	N
CONSTYPE UTILITY DESCRIPTION:	Not reported
CONSTYPE UTILITY IND:	N
CONSTYPE WATER SEWER IND:	N
DIR DISCHARGE USWATER IND:	N
RECEIVING WATER NAME:	Tecelote Creek
CERTIFIER NAME:	David Backensto
CERTIFIER TITLE:	Not reported
CERTIFICATION DATE:	18-DEC-12
PRIMARY SIC:	Not reported
SECONDARY SIC:	Not reported
TERTIARY SIC:	Not reported
Npdes Number:	CAS000002
Facility Status:	Terminated
Agency Id:	0
Region:	9
Regulatory Measure Id:	410697
Order No:	2009-0009-DWQ
Regulatory Measure Type:	Enrollee
Place Id:	Not reported
WDID:	9 37C360887
Program Type:	Construction
Adoption Date Of Regulatory Measure:	Not reported
Effective Date Of Regulatory Measure:	04/28/2011
Expiration Date Of Regulatory Measure:	Not reported
Termination Date Of Regulatory Measure:	10/02/2012
Discharge Name:	San Diego Community College District
Discharge Address:	3375 Camino del Rio S
Discharge City:	San Diego
Discharge State:	California
Discharge Zip:	92108
RECEIVED DATE:	Not reported
PROCESSED DATE:	Not reported
STATUS CODE NAME:	Not reported
STATUS DATE:	Not reported
PLACE SIZE:	Not reported
PLACE SIZE UNIT:	Not reported
FACILITY CONTACT NAME:	Not reported
FACILITY CONTACT TITLE:	Not reported
FACILITY CONTACT PHONE:	Not reported
FACILITY CONTACT PHONE EXT:	Not reported
FACILITY CONTACT EMAIL:	Not reported
OPERATOR NAME:	Not reported
OPERATOR ADDRESS:	Not reported
OPERATOR CITY:	Not reported
OPERATOR STATE:	Not reported
OPERATOR ZIP:	Not reported
OPERATOR CONTACT NAME:	Not reported
OPERATOR CONTACT TITLE:	Not reported
OPERATOR CONTACT PHONE:	Not reported
OPERATOR CONTACT PHONE EXT:	Not reported
OPERATOR CONTACT EMAIL:	Not reported
OPERATOR TYPE:	Not reported
DEVELOPER NAME:	Not reported
DEVELOPER ADDRESS:	Not reported



MAP FINDINGS

Map ID  
 Direction  
 Distance  
 Distance (ft.)Site

EDR ID Number

Database(s) EPA ID Number

**SAN DIEGO MESA COLLEGE (Continued)**

**1000110737**

DEVELOPER CITY:	Not reported
DEVELOPER STATE:	Not reported
DEVELOPER ZIP:	Not reported
DEVELOPER CONTACT NAME:	Not reported
DEVELOPER CONTACT TITLE:	Not reported
CONSTYPE LINEAR UTILITY IND:	Not reported
EMERGENCY PHONE NO:	Not reported
EMERGENCY PHONE EXT:	Not reported
CONSTYPE ABOVE GROUND IND:	Not reported
CONSTYPE BELOW GROUND IND:	Not reported
CONSTYPE CABLE LINE IND:	Not reported
CONSTYPE COMM LINE IND:	Not reported
CONSTYPE COMMERTIAL IND:	Not reported
CONSTYPE ELECTRICAL LINE IND:	Not reported
CONSTYPE GAS LINE IND:	Not reported
CONSTYPE INDUSTRIAL IND:	Not reported
CONSTYPE OTHER DESRIPTION:	Not reported
CONSTYPE OTHER IND:	Not reported
CONSTYPE RECONS IND:	Not reported
CONSTYPE RESIDENTIAL IND:	Not reported
CONSTYPE TRANSPORT IND:	Not reported
CONSTYPE UTILITY DESCRIPTION:	Not reported
CONSTYPE UTILITY IND:	Not reported
CONSTYPE WATER SEWER IND:	Not reported
DIR DISCHARGE USWATER IND:	Not reported
RECEIVING WATER NAME:	Not reported
CERTIFIER NAME:	Not reported
CERTIFIER TITLE:	Not reported
CERTIFICATION DATE:	Not reported
PRIMARY SIC:	Not reported
SECONDARY SIC:	Not reported
TERTIARY SIC:	Not reported
Npdes Number:	Not reported
Facility Status:	Not reported
Agency Id:	Not reported
Region:	9
Regulatory Measure Id:	308426
Order No:	Not reported
Regulatory Measure Type:	Construction
Place Id:	Not reported
WDID:	9 37C343383
Program Type:	Not reported
Adoption Date Of Regulatory Measure:	Not reported
Effective Date Of Regulatory Measure:	Not reported
Expiration Date Of Regulatory Measure:	Not reported
Termination Date Of Regulatory Measure:	06/30/2010
Discharge Name:	Not reported
Discharge Address:	Not reported
Discharge City:	Not reported
Discharge State:	Not reported
Discharge Zip:	Not reported
RECEIVED DATE:	05/09/2008
PROCESSED DATE:	08/31/2006
STATUS CODE NAME:	Terminated
STATUS DATE:	07/15/2010
PLACE SIZE:	21.6

MAP FINDINGS

Map ID  
 Direction  
 Distance  
 Distance (ft.)Site

EDR ID Number  
 EPA ID Number

Database(s)

**SAN DIEGO MESA COLLEGE (Continued)**

**1000110737**

PLACE SIZE UNIT:	Acres
FACILITY CONTACT NAME:	Richard Burkhart
FACILITY CONTACT TITLE:	Not reported
FACILITY CONTACT PHONE:	619-388-6546
FACILITY CONTACT PHONE EXT:	Not reported
FACILITY CONTACT EMAIL:	Not reported
OPERATOR NAME:	San Diego Community College Dist
OPERATOR ADDRESS:	3375 Camino Del Rio S
OPERATOR CITY:	San Diego
OPERATOR STATE:	California
OPERATOR ZIP:	92108
OPERATOR CONTACT NAME:	Richard Burkhart
OPERATOR CONTACT TITLE:	Not reported
OPERATOR CONTACT PHONE:	619-388-6546
OPERATOR CONTACT PHONE EXT:	Not reported
OPERATOR CONTACT EMAIL:	Not reported
OPERATOR TYPE:	Special District
DEVELOPER NAME:	San Diego Community College Dist
DEVELOPER ADDRESS:	3375 Camino Del Rio S Ste 310
DEVELOPER CITY:	San Diego
DEVELOPER STATE:	California
DEVELOPER ZIP:	92108
DEVELOPER CONTACT NAME:	Richard Burkhart
DEVELOPER CONTACT TITLE:	Not reported
CONSTYPE LINEAR UTILITY IND:	Not reported
EMERGENCY PHONE NO:	Not reported
EMERGENCY PHONE EXT:	Not reported
CONSTYPE ABOVE GROUND IND:	Not reported
CONSTYPE BELOW GROUND IND:	Not reported
CONSTYPE CABLE LINE IND:	Not reported
CONSTYPE COMM LINE IND:	Not reported
CONSTYPE COMMERCIAL IND:	Not reported
CONSTYPE ELECTRICAL LINE IND:	Not reported
CONSTYPE GAS LINE IND:	Not reported
CONSTYPE INDUSTRIAL IND:	Not reported
CONSTYPE OTHER DESCRIPTION:	Institutional
CONSTYPE OTHER IND:	Not reported
CONSTYPE RECONS IND:	Not reported
CONSTYPE RESIDENTIAL IND:	Not reported
CONSTYPE TRANSPORT IND:	Not reported
CONSTYPE UTILITY DESCRIPTION:	Not reported
CONSTYPE UTILITY IND:	Not reported
CONSTYPE WATER SEWER IND:	Not reported
DIR DISCHARGE USWATER IND:	Not reported
RECEIVING WATER NAME:	Not reported
CERTIFIER NAME:	Not reported
CERTIFIER TITLE:	Not reported
CERTIFICATION DATE:	Not reported
PRIMARY SIC:	Not reported
SECONDARY SIC:	Not reported
TERTIARY SIC:	Not reported
Npdes Number:	Not reported
Facility Status:	Not reported
Agency Id:	Not reported
Region:	9
Regulatory Measure Id:	445772

MAP FINDINGS

Map ID  
 Direction  
 Distance  
 Distance (ft.)Site

EDR ID Number  
 EPA ID Number

Database(s)

**SAN DIEGO MESA COLLEGE (Continued)**

**1000110737**

Order No:	Not reported
Regulatory Measure Type:	Construction
Place Id:	Not reported
WDID:	9 37C369910
Program Type:	Not reported
Adoption Date Of Regulatory Measure:	Not reported
Effective Date Of Regulatory Measure:	Not reported
Expiration Date Of Regulatory Measure:	Not reported
Termination Date Of Regulatory Measure:	Not reported
Discharge Name:	Not reported
Discharge Address:	Not reported
Discharge City:	Not reported
Discharge State:	Not reported
Discharge Zip:	Not reported
RECEIVED DATE:	06/02/2014
PROCESSED DATE:	06/04/2014
STATUS CODE NAME:	Active
STATUS DATE:	06/04/2014
PLACE SIZE:	1.53
PLACE SIZE UNIT:	Acres
FACILITY CONTACT NAME:	Ryan Giddings
FACILITY CONTACT TITLE:	Superintendent
FACILITY CONTACT PHONE:	858-231-3156
FACILITY CONTACT PHONE EXT:	Not reported
FACILITY CONTACT EMAIL:	rgiddings@balfourbeattyus.com
OPERATOR NAME:	San Diego Community College District
OPERATOR ADDRESS:	3375 Camino del Rio S
OPERATOR CITY:	San Diego
OPERATOR STATE:	California
OPERATOR ZIP:	92108
OPERATOR CONTACT NAME:	David Backensto
OPERATOR CONTACT TITLE:	Property Agent
OPERATOR CONTACT PHONE:	619-388-6564
OPERATOR CONTACT PHONE EXT:	Not reported
OPERATOR CONTACT EMAIL:	dbackens@sdccd.edu
OPERATOR TYPE:	Special District
DEVELOPER NAME:	Balfour Beatty Construction
DEVELOPER ADDRESS:	10760 Treena Street
DEVELOPER CITY:	San Diego
DEVELOPER STATE:	California
DEVELOPER ZIP:	92131
DEVELOPER CONTACT NAME:	Ryan Giddings
DEVELOPER CONTACT TITLE:	Superintendent
CONSTYPE LINEAR UTILITY IND:	N
EMERGENCY PHONE NO:	Not reported
EMERGENCY PHONE EXT:	Not reported
CONSTYPE ABOVE GROUND IND:	N
CONSTYPE BELOW GROUND IND:	N
CONSTYPE CABLE LINE IND:	N
CONSTYPE COMM LINE IND:	N
CONSTYPE COMMERCIAL IND:	N
CONSTYPE ELECTRICAL LINE IND:	N
CONSTYPE GAS LINE IND:	N
CONSTYPE INDUSTRIAL IND:	N
CONSTYPE OTHER DESCRIPTION:	School
CONSTYPE OTHER IND:	Y
CONSTYPE RECONS IND:	N

MAP FINDINGS

Map ID  
 Direction  
 Distance  
 Distance (ft.)Site

EDR ID Number

Database(s) EPA ID Number

**SAN DIEGO MESA COLLEGE (Continued)**

**1000110737**

CONSTYPE RESIDENTIAL IND:	N
CONSTYPE TRANSPORT IND:	N
CONSTYPE UTILITY DESCRIPTION:	Not reported
CONSTYPE UTILITY IND:	N
CONSTYPE WATER SEWER IND:	N
DIR DISCHARGE USWATER IND:	N
RECEIVING WATER NAME:	Tecolote Creek, Mission Bay, Pacific Ocean
CERTIFIER NAME:	David Backensto
CERTIFIER TITLE:	real property program supervisor
CERTIFICATION DATE:	02-JUN-14
PRIMARY SIC:	Not reported
SECONDARY SIC:	Not reported
TERTIARY SIC:	Not reported
Npdes Number:	CAS000002
Facility Status:	Terminated
Agency Id:	0
Region:	9
Regulatory Measure Id:	433480
Order No:	2009-0009-DWQ
Regulatory Measure Type:	Enrollee
Place Id:	Not reported
WDID:	9 37C365290
Program Type:	Construction
Adoption Date Of Regulatory Measure:	Not reported
Effective Date Of Regulatory Measure:	12/21/2012
Expiration Date Of Regulatory Measure:	Not reported
Termination Date Of Regulatory Measure:	10/02/2014
Discharge Name:	San Diego Community College District
Discharge Address:	3375 Camino del Rio S
Discharge City:	San Diego
Discharge State:	California
Discharge Zip:	92108
RECEIVED DATE:	Not reported
PROCESSED DATE:	Not reported
STATUS CODE NAME:	Not reported
STATUS DATE:	Not reported
PLACE SIZE:	Not reported
PLACE SIZE UNIT:	Not reported
FACILITY CONTACT NAME:	Not reported
FACILITY CONTACT TITLE:	Not reported
FACILITY CONTACT PHONE:	Not reported
FACILITY CONTACT PHONE EXT:	Not reported
FACILITY CONTACT EMAIL:	Not reported
OPERATOR NAME:	Not reported
OPERATOR ADDRESS:	Not reported
OPERATOR CITY:	Not reported
OPERATOR STATE:	Not reported
OPERATOR ZIP:	Not reported
OPERATOR CONTACT NAME:	Not reported
OPERATOR CONTACT TITLE:	Not reported
OPERATOR CONTACT PHONE:	Not reported
OPERATOR CONTACT PHONE EXT:	Not reported
OPERATOR CONTACT EMAIL:	Not reported
OPERATOR TYPE:	Not reported
DEVELOPER NAME:	Not reported
DEVELOPER ADDRESS:	Not reported

MAP FINDINGS

Map ID  
 Direction  
 Distance  
 Distance (ft.)Site

EDR ID Number  
 EPA ID Number

Database(s)

**SAN DIEGO MESA COLLEGE (Continued)**

**1000110737**

DEVELOPER CITY: Not reported  
 DEVELOPER STATE: Not reported  
 DEVELOPER ZIP: Not reported  
 DEVELOPER CONTACT NAME: Not reported  
 DEVELOPER CONTACT TITLE: Not reported  
 CONSTYPE LINEAR UTILITY IND: Not reported  
 EMERGENCY PHONE NO: Not reported  
 EMERGENCY PHONE EXT: Not reported  
 CONSTYPE ABOVE GROUND IND: Not reported  
 CONSTYPE BELOW GROUND IND: Not reported  
 CONSTYPE CABLE LINE IND: Not reported  
 CONSTYPE COMM LINE IND: Not reported  
 CONSTYPE COMMERTIAL IND: Not reported  
 CONSTYPE ELECTRICAL LINE IND: Not reported  
 CONSTYPE GAS LINE IND: Not reported  
 CONSTYPE INDUSTRIAL IND: Not reported  
 CONSTYPE OTHER DESRIPTION: Not reported  
 CONSTYPE OTHER IND: Not reported  
 CONSTYPE RECONS IND: Not reported  
 CONSTYPE RESIDENTIAL IND: Not reported  
 CONSTYPE TRANSPORT IND: Not reported  
 CONSTYPE UTILITY DESCRIPTION: Not reported  
 CONSTYPE UTILITY IND: Not reported  
 CONSTYPE WATER SEWER IND: Not reported  
 DIR DISCHARGE USWATER IND: Not reported  
 RECEIVING WATER NAME: Not reported  
 CERTIFIER NAME: Not reported  
 CERTIFIER TITLE: Not reported  
 CERTIFICATION DATE: Not reported  
 PRIMARY SIC: Not reported  
 SECONDARY SIC: Not reported  
 TERTIARY SIC: Not reported

Npdes Number: CAS000002  
 Facility Status: Terminated  
 Agency Id: 0  
 Region: 9  
 Regulatory Measure Id: 402071  
 Order No: 2009-0009-DWQ  
 Regulatory Measure Type: Enrollee  
 Place Id: Not reported  
 WDID: 9 37C357457  
 Program Type: Construction  
 Adoption Date Of Regulatory Measure: Not reported  
 Effective Date Of Regulatory Measure: 02/26/2010  
 Expiration Date Of Regulatory Measure: Not reported  
 Termination Date Of Regulatory Measure: 10/02/2012  
 Discharge Name: San Diego Community College District  
 Discharge Address: 3375 Camino del Rio S  
 Discharge City: San Diego  
 Discharge State: California  
 Discharge Zip: 92108  
 RECEIVED DATE: Not reported  
 PROCESSED DATE: Not reported  
 STATUS CODE NAME: Not reported  
 STATUS DATE: Not reported  
 PLACE SIZE: Not reported

MAP FINDINGS

Map ID  
 Direction  
 Distance  
 Distance (ft.)Site

EDR ID Number  
 EPA ID Number

Database(s)

**SAN DIEGO MESA COLLEGE (Continued)**

**1000110737**

PLACE SIZE UNIT:	Not reported
FACILITY CONTACT NAME:	Not reported
FACILITY CONTACT TITLE:	Not reported
FACILITY CONTACT PHONE:	Not reported
FACILITY CONTACT PHONE EXT:	Not reported
FACILITY CONTACT EMAIL:	Not reported
OPERATOR NAME:	Not reported
OPERATOR ADDRESS:	Not reported
OPERATOR CITY:	Not reported
OPERATOR STATE:	Not reported
OPERATOR ZIP:	Not reported
OPERATOR CONTACT NAME:	Not reported
OPERATOR CONTACT TITLE:	Not reported
OPERATOR CONTACT PHONE:	Not reported
OPERATOR CONTACT PHONE EXT:	Not reported
OPERATOR CONTACT EMAIL:	Not reported
OPERATOR TYPE:	Not reported
DEVELOPER NAME:	Not reported
DEVELOPER ADDRESS:	Not reported
DEVELOPER CITY:	Not reported
DEVELOPER STATE:	Not reported
DEVELOPER ZIP:	Not reported
DEVELOPER CONTACT NAME:	Not reported
DEVELOPER CONTACT TITLE:	Not reported
CONSTYPE LINEAR UTILITY IND:	Not reported
EMERGENCY PHONE NO:	Not reported
EMERGENCY PHONE EXT:	Not reported
CONSTYPE ABOVE GROUND IND:	Not reported
CONSTYPE BELOW GROUND IND:	Not reported
CONSTYPE CABLE LINE IND:	Not reported
CONSTYPE COMM LINE IND:	Not reported
CONSTYPE COMMERCIAL IND:	Not reported
CONSTYPE ELECTRICAL LINE IND:	Not reported
CONSTYPE GAS LINE IND:	Not reported
CONSTYPE INDUSTRIAL IND:	Not reported
CONSTYPE OTHER DESCRIPTION:	Not reported
CONSTYPE OTHER IND:	Not reported
CONSTYPE RECONS IND:	Not reported
CONSTYPE RESIDENTIAL IND:	Not reported
CONSTYPE TRANSPORT IND:	Not reported
CONSTYPE UTILITY DESCRIPTION:	Not reported
CONSTYPE UTILITY IND:	Not reported
CONSTYPE WATER SEWER IND:	Not reported
DIR DISCHARGE USWATER IND:	Not reported
RECEIVING WATER NAME:	Not reported
CERTIFIER NAME:	Not reported
CERTIFIER TITLE:	Not reported
CERTIFICATION DATE:	Not reported
PRIMARY SIC:	Not reported
SECONDARY SIC:	Not reported
TERTIARY SIC:	Not reported
Npdes Number:	Not reported
Facility Status:	Not reported
Agency Id:	Not reported
Region:	9
Regulatory Measure Id:	402071

MAP FINDINGS

Map ID  
 Direction  
 Distance  
 Distance (ft.)Site

EDR ID Number

Database(s) EPA ID Number

**SAN DIEGO MESA COLLEGE (Continued)**

**1000110737**

Order No:	Not reported
Regulatory Measure Type:	Construction
Place Id:	Not reported
WDID:	9 37C357457
Program Type:	Not reported
Adoption Date Of Regulatory Measure:	Not reported
Effective Date Of Regulatory Measure:	Not reported
Expiration Date Of Regulatory Measure:	Not reported
Termination Date Of Regulatory Measure:	10/02/2012
Discharge Name:	Not reported
Discharge Address:	Not reported
Discharge City:	Not reported
Discharge State:	Not reported
Discharge Zip:	Not reported
RECEIVED DATE:	02/16/2010
PROCESSED DATE:	02/26/2010
STATUS CODE NAME:	Terminated
STATUS DATE:	10/02/2012
PLACE SIZE:	2.4
PLACE SIZE UNIT:	Acres
FACILITY CONTACT NAME:	Jimmy Ramirez
FACILITY CONTACT TITLE:	Superintendent
FACILITY CONTACT PHONE:	858-571-0433
FACILITY CONTACT PHONE EXT:	Not reported
FACILITY CONTACT EMAIL:	jramirez@pcl.com
OPERATOR NAME:	San Diego Community College District
OPERATOR ADDRESS:	3375 Camino del Rio S
OPERATOR CITY:	San Diego
OPERATOR STATE:	California
OPERATOR ZIP:	92108
OPERATOR CONTACT NAME:	David Backensto Backensto
OPERATOR CONTACT TITLE:	Facility Management Property Agent
OPERATOR CONTACT PHONE:	619-388-6546
OPERATOR CONTACT PHONE EXT:	Not reported
OPERATOR CONTACT EMAIL:	dbackens@sdccd.edu
OPERATOR TYPE:	Special District
DEVELOPER NAME:	San Diego Community College District
DEVELOPER ADDRESS:	3375 Camino del Rio South
DEVELOPER CITY:	San Diego
DEVELOPER STATE:	California
DEVELOPER ZIP:	92108
DEVELOPER CONTACT NAME:	David Backensto Backensto
DEVELOPER CONTACT TITLE:	Facility Management Property Agent
CONSTYPE LINEAR UTILITY IND:	N
EMERGENCY PHONE NO:	619-992-5500
EMERGENCY PHONE EXT:	Not reported
CONSTYPE ABOVE GROUND IND:	Not reported
CONSTYPE BELOW GROUND IND:	Not reported
CONSTYPE CABLE LINE IND:	Not reported
CONSTYPE COMM LINE IND:	Not reported
CONSTYPE COMMERCIAL IND:	Y
CONSTYPE ELECTRICAL LINE IND:	Not reported
CONSTYPE GAS LINE IND:	Not reported
CONSTYPE INDUSTRIAL IND:	Not reported
CONSTYPE OTHER DESCRIPTION:	Not reported
CONSTYPE OTHER IND:	Not reported
CONSTYPE RECONS IND:	Not reported

MAP FINDINGS

Map ID  
 Direction  
 Distance  
 Distance (ft.)Site

EDR ID Number

Database(s) EPA ID Number

**SAN DIEGO MESA COLLEGE (Continued)**

**1000110737**

CONSTYPE RESIDENTIAL IND:	Not reported
CONSTYPE TRANSPORT IND:	Not reported
CONSTYPE UTILITY DESCRIPTION:	Not reported
CONSTYPE UTILITY IND:	Not reported
CONSTYPE WATER SEWER IND:	Not reported
DIR DISCHARGE USWATER IND:	N
RECEIVING WATER NAME:	Tecolote Creek
CERTIFIER NAME:	David Backensto
CERTIFIER TITLE:	District Architect
CERTIFICATION DATE:	17-JUN-10
PRIMARY SIC:	Not reported
SECONDARY SIC:	Not reported
TERTIARY SIC:	Not reported
Npdes Number:	CAS000002
Facility Status:	Terminated
Agency Id:	0
Region:	9
Regulatory Measure Id:	403745
Order No:	2009-0009-DWQ
Regulatory Measure Type:	Enrollee
Place Id:	Not reported
WDID:	9 37C358466
Program Type:	Construction
Adoption Date Of Regulatory Measure:	Not reported
Effective Date Of Regulatory Measure:	06/10/2010
Expiration Date Of Regulatory Measure:	Not reported
Termination Date Of Regulatory Measure:	10/21/2013
Discharge Name:	San Diego Community College District
Discharge Address:	3375 Camino del Rio S
Discharge City:	San Diego
Discharge State:	California
Discharge Zip:	92108
RECEIVED DATE:	Not reported
PROCESSED DATE:	Not reported
STATUS CODE NAME:	Not reported
STATUS DATE:	Not reported
PLACE SIZE:	Not reported
PLACE SIZE UNIT:	Not reported
FACILITY CONTACT NAME:	Not reported
FACILITY CONTACT TITLE:	Not reported
FACILITY CONTACT PHONE:	Not reported
FACILITY CONTACT PHONE EXT:	Not reported
FACILITY CONTACT EMAIL:	Not reported
OPERATOR NAME:	Not reported
OPERATOR ADDRESS:	Not reported
OPERATOR CITY:	Not reported
OPERATOR STATE:	Not reported
OPERATOR ZIP:	Not reported
OPERATOR CONTACT NAME:	Not reported
OPERATOR CONTACT TITLE:	Not reported
OPERATOR CONTACT PHONE:	Not reported
OPERATOR CONTACT PHONE EXT:	Not reported
OPERATOR CONTACT EMAIL:	Not reported
OPERATOR TYPE:	Not reported
DEVELOPER NAME:	Not reported
DEVELOPER ADDRESS:	Not reported



MAP FINDINGS

Map ID  
 Direction  
 Distance  
 Distance (ft.)Site

EDR ID Number  
 EPA ID Number

Database(s)

**SAN DIEGO MESA COLLEGE (Continued)**

**1000110737**

DEVELOPER CITY: Not reported  
 DEVELOPER STATE: Not reported  
 DEVELOPER ZIP: Not reported  
 DEVELOPER CONTACT NAME: Not reported  
 DEVELOPER CONTACT TITLE: Not reported  
 CONSTYPE LINEAR UTILITY IND: Not reported  
 EMERGENCY PHONE NO: Not reported  
 EMERGENCY PHONE EXT: Not reported  
 CONSTYPE ABOVE GROUND IND: Not reported  
 CONSTYPE BELOW GROUND IND: Not reported  
 CONSTYPE CABLE LINE IND: Not reported  
 CONSTYPE COMM LINE IND: Not reported  
 CONSTYPE COMMERTIAL IND: Not reported  
 CONSTYPE ELECTRICAL LINE IND: Not reported  
 CONSTYPE GAS LINE IND: Not reported  
 CONSTYPE INDUSTRIAL IND: Not reported  
 CONSTYPE OTHER DESRIPTION: Not reported  
 CONSTYPE OTHER IND: Not reported  
 CONSTYPE RECONS IND: Not reported  
 CONSTYPE RESIDENTIAL IND: Not reported  
 CONSTYPE TRANSPORT IND: Not reported  
 CONSTYPE UTILITY DESCRIPTION: Not reported  
 CONSTYPE UTILITY IND: Not reported  
 CONSTYPE WATER SEWER IND: Not reported  
 DIR DISCHARGE USWATER IND: Not reported  
 RECEIVING WATER NAME: Not reported  
 CERTIFIER NAME: Not reported  
 CERTIFIER TITLE: Not reported  
 CERTIFICATION DATE: Not reported  
 PRIMARY SIC: Not reported  
 SECONDARY SIC: Not reported  
 TERTIARY SIC: Not reported

Npdes Number: CAS000002  
 Facility Status: Active  
 Agency Id: 0  
 Region: 9  
 Regulatory Measure Id: 445772  
 Order No: 2009-0009-DWQ  
 Regulatory Measure Type: Enrollee  
 Place Id: Not reported  
 WDID: 9 37C369910  
 Program Type: Construction  
 Adoption Date Of Regulatory Measure: Not reported  
 Effective Date Of Regulatory Measure: 06/04/2014  
 Expiration Date Of Regulatory Measure: Not reported  
 Termination Date Of Regulatory Measure: Not reported  
 Discharge Name: San Diego Community College District  
 Discharge Address: 3375 Camino del Rio S  
 Discharge City: San Diego  
 Discharge State: California  
 Discharge Zip: 92108  
 RECEIVED DATE: Not reported  
 PROCESSED DATE: Not reported  
 STATUS CODE NAME: Not reported  
 STATUS DATE: Not reported  
 PLACE SIZE: Not reported

MAP FINDINGS

Map ID  
 Direction  
 Distance  
 Distance (ft.)Site

EDR ID Number  
 EPA ID Number

Database(s)

**SAN DIEGO MESA COLLEGE (Continued)**

**1000110737**

PLACE SIZE UNIT:	Not reported
FACILITY CONTACT NAME:	Not reported
FACILITY CONTACT TITLE:	Not reported
FACILITY CONTACT PHONE:	Not reported
FACILITY CONTACT PHONE EXT:	Not reported
FACILITY CONTACT EMAIL:	Not reported
OPERATOR NAME:	Not reported
OPERATOR ADDRESS:	Not reported
OPERATOR CITY:	Not reported
OPERATOR STATE:	Not reported
OPERATOR ZIP:	Not reported
OPERATOR CONTACT NAME:	Not reported
OPERATOR CONTACT TITLE:	Not reported
OPERATOR CONTACT PHONE:	Not reported
OPERATOR CONTACT PHONE EXT:	Not reported
OPERATOR CONTACT EMAIL:	Not reported
OPERATOR TYPE:	Not reported
DEVELOPER NAME:	Not reported
DEVELOPER ADDRESS:	Not reported
DEVELOPER CITY:	Not reported
DEVELOPER STATE:	Not reported
DEVELOPER ZIP:	Not reported
DEVELOPER CONTACT NAME:	Not reported
DEVELOPER CONTACT TITLE:	Not reported
CONSTYPE LINEAR UTILITY IND:	Not reported
EMERGENCY PHONE NO:	Not reported
EMERGENCY PHONE EXT:	Not reported
CONSTYPE ABOVE GROUND IND:	Not reported
CONSTYPE BELOW GROUND IND:	Not reported
CONSTYPE CABLE LINE IND:	Not reported
CONSTYPE COMM LINE IND:	Not reported
CONSTYPE COMMERCIAL IND:	Not reported
CONSTYPE ELECTRICAL LINE IND:	Not reported
CONSTYPE GAS LINE IND:	Not reported
CONSTYPE INDUSTRIAL IND:	Not reported
CONSTYPE OTHER DESCRIPTION:	Not reported
CONSTYPE OTHER IND:	Not reported
CONSTYPE RECONS IND:	Not reported
CONSTYPE RESIDENTIAL IND:	Not reported
CONSTYPE TRANSPORT IND:	Not reported
CONSTYPE UTILITY DESCRIPTION:	Not reported
CONSTYPE UTILITY IND:	Not reported
CONSTYPE WATER SEWER IND:	Not reported
DIR DISCHARGE USWATER IND:	Not reported
RECEIVING WATER NAME:	Not reported
CERTIFIER NAME:	Not reported
CERTIFIER TITLE:	Not reported
CERTIFICATION DATE:	Not reported
PRIMARY SIC:	Not reported
SECONDARY SIC:	Not reported
TERTIARY SIC:	Not reported

Npdes Number:	CAS000002
Facility Status:	Active
Agency Id:	0
Region:	9
Regulatory Measure Id:	445774

MAP FINDINGS

Map ID  
 Direction  
 Distance  
 Distance (ft.)Site

EDR ID Number  
 EPA ID Number

Database(s)

**SAN DIEGO MESA COLLEGE (Continued)**

**1000110737**

Order No:	2009-0009-DWQ
Regulatory Measure Type:	Enrollee
Place Id:	Not reported
WDID:	9 37C369745
Program Type:	Construction
Adoption Date Of Regulatory Measure:	Not reported
Effective Date Of Regulatory Measure:	05/14/2014
Expiration Date Of Regulatory Measure:	Not reported
Termination Date Of Regulatory Measure:	Not reported
Discharge Name:	San Diego Community College District
Discharge Address:	3375 Camino del Rio S
Discharge City:	San Diego
Discharge State:	California
Discharge Zip:	92108
RECEIVED DATE:	Not reported
PROCESSED DATE:	Not reported
STATUS CODE NAME:	Not reported
STATUS DATE:	Not reported
PLACE SIZE:	Not reported
PLACE SIZE UNIT:	Not reported
FACILITY CONTACT NAME:	Not reported
FACILITY CONTACT TITLE:	Not reported
FACILITY CONTACT PHONE:	Not reported
FACILITY CONTACT PHONE EXT:	Not reported
FACILITY CONTACT EMAIL:	Not reported
OPERATOR NAME:	Not reported
OPERATOR ADDRESS:	Not reported
OPERATOR CITY:	Not reported
OPERATOR STATE:	Not reported
OPERATOR ZIP:	Not reported
OPERATOR CONTACT NAME:	Not reported
OPERATOR CONTACT TITLE:	Not reported
OPERATOR CONTACT PHONE:	Not reported
OPERATOR CONTACT PHONE EXT:	Not reported
OPERATOR CONTACT EMAIL:	Not reported
OPERATOR TYPE:	Not reported
DEVELOPER NAME:	Not reported
DEVELOPER ADDRESS:	Not reported
DEVELOPER CITY:	Not reported
DEVELOPER STATE:	Not reported
DEVELOPER ZIP:	Not reported
DEVELOPER CONTACT NAME:	Not reported
DEVELOPER CONTACT TITLE:	Not reported
CONSTYPE LINEAR UTILITY IND:	Not reported
EMERGENCY PHONE NO:	Not reported
EMERGENCY PHONE EXT:	Not reported
CONSTYPE ABOVE GROUND IND:	Not reported
CONSTYPE BELOW GROUND IND:	Not reported
CONSTYPE CABLE LINE IND:	Not reported
CONSTYPE COMM LINE IND:	Not reported
CONSTYPE COMMERCIAL IND:	Not reported
CONSTYPE ELECTRICAL LINE IND:	Not reported
CONSTYPE GAS LINE IND:	Not reported
CONSTYPE INDUSTRIAL IND:	Not reported
CONSTYPE OTHER DESCRIPTION:	Not reported
CONSTYPE OTHER IND:	Not reported
CONSTYPE RECONS IND:	Not reported

MAP FINDINGS

Map ID  
 Direction  
 Distance  
 Distance (ft.)Site

EDR ID Number  
 EPA ID Number

Database(s)

**SAN DIEGO MESA COLLEGE (Continued)**

**1000110737**

CONSTYPE RESIDENTIAL IND:	Not reported
CONSTYPE TRANSPORT IND:	Not reported
CONSTYPE UTILITY DESCRIPTION:	Not reported
CONSTYPE UTILITY IND:	Not reported
CONSTYPE WATER SEWER IND:	Not reported
DIR DISCHARGE USWATER IND:	Not reported
RECEIVING WATER NAME:	Not reported
CERTIFIER NAME:	Not reported
CERTIFIER TITLE:	Not reported
CERTIFICATION DATE:	Not reported
PRIMARY SIC:	Not reported
SECONDARY SIC:	Not reported
TERTIARY SIC:	Not reported
Npdes Number:	Not reported
Facility Status:	Not reported
Agency Id:	Not reported
Region:	9
Regulatory Measure Id:	410697
Order No:	Not reported
Regulatory Measure Type:	Construction
Place Id:	Not reported
WDID:	9 37C360887
Program Type:	Not reported
Adoption Date Of Regulatory Measure:	Not reported
Effective Date Of Regulatory Measure:	Not reported
Expiration Date Of Regulatory Measure:	Not reported
Termination Date Of Regulatory Measure:	10/02/2012
Discharge Name:	Not reported
Discharge Address:	Not reported
Discharge City:	Not reported
Discharge State:	Not reported
Discharge Zip:	Not reported
RECEIVED DATE:	02/28/2011
PROCESSED DATE:	04/28/2011
STATUS CODE NAME:	Terminated
STATUS DATE:	10/02/2012
PLACE SIZE:	2.4
PLACE SIZE UNIT:	Acres
FACILITY CONTACT NAME:	David Backensto
FACILITY CONTACT TITLE:	Not reported
FACILITY CONTACT PHONE:	619-388-6564
FACILITY CONTACT PHONE EXT:	Not reported
FACILITY CONTACT EMAIL:	dbackens@sdccd.edu
OPERATOR NAME:	San Diego Community College District
OPERATOR ADDRESS:	3375 Camino del Rio S
OPERATOR CITY:	San Diego
OPERATOR STATE:	California
OPERATOR ZIP:	92108
OPERATOR CONTACT NAME:	David Backensto
OPERATOR CONTACT TITLE:	Not reported
OPERATOR CONTACT PHONE:	619-388-6564
OPERATOR CONTACT PHONE EXT:	Not reported
OPERATOR CONTACT EMAIL:	dbackens@sdccd.edu
OPERATOR TYPE:	Special District
DEVELOPER NAME:	PCL Construction
DEVELOPER ADDRESS:	4690 Executive Drive Suite 100

MAP FINDINGS

Map ID  
 Direction  
 Distance  
 Distance (ft.)Site

EDR ID Number  
 EPA ID Number

Database(s)

**SAN DIEGO MESA COLLEGE (Continued)**

**1000110737**

DEVELOPER CITY:	San Diego
DEVELOPER STATE:	California
DEVELOPER ZIP:	92121
DEVELOPER CONTACT NAME:	Kevin Smart
DEVELOPER CONTACT TITLE:	Project Manager
CONSTYPE LINEAR UTILITY IND:	N
EMERGENCY PHONE NO:	619-481-8364
EMERGENCY PHONE EXT:	Not reported
CONSTYPE ABOVE GROUND IND:	Not reported
CONSTYPE BELOW GROUND IND:	Not reported
CONSTYPE CABLE LINE IND:	Not reported
CONSTYPE COMM LINE IND:	Not reported
CONSTYPE COMMERTIAL IND:	Not reported
CONSTYPE ELECTRICAL LINE IND:	Not reported
CONSTYPE GAS LINE IND:	Not reported
CONSTYPE INDUSTRIAL IND:	Not reported
CONSTYPE OTHER DESRIPTION:	Educational Facility
CONSTYPE OTHER IND:	Y
CONSTYPE RECONS IND:	Not reported
CONSTYPE RESIDENTIAL IND:	Not reported
CONSTYPE TRANSPORT IND:	Not reported
CONSTYPE UTILITY DESCRIPTION:	Not reported
CONSTYPE UTILITY IND:	Not reported
CONSTYPE WATER SEWER IND:	Not reported
DIR DISCHARGE USWATER IND:	N
RECEIVING WATER NAME:	Tecolote Creek
CERTIFIER NAME:	David Backensto
CERTIFIER TITLE:	Not reported
CERTIFICATION DATE:	28-FEB-11
PRIMARY SIC:	Not reported
SECONDARY SIC:	Not reported
TERTIARY SIC:	Not reported
Npdes Number:	Not reported
Facility Status:	Not reported
Agency Id:	Not reported
Region:	9
Regulatory Measure Id:	403745
Order No:	Not reported
Regulatory Measure Type:	Construction
Place Id:	Not reported
WDID:	9 37C358466
Program Type:	Not reported
Adoption Date Of Regulatory Measure:	Not reported
Effective Date Of Regulatory Measure:	Not reported
Expiration Date Of Regulatory Measure:	Not reported
Termination Date Of Regulatory Measure:	10/21/2013
Discharge Name:	Not reported
Discharge Address:	Not reported
Discharge City:	Not reported
Discharge State:	Not reported
Discharge Zip:	Not reported
RECEIVED DATE:	Not reported
PROCESSED DATE:	06/10/2010
STATUS CODE NAME:	Terminated
STATUS DATE:	10/22/2013
PLACE SIZE:	3.62

MAP FINDINGS

Map ID  
 Direction  
 Distance  
 Distance (ft.)Site

EDR ID Number  
 EPA ID Number

Database(s)

**SAN DIEGO MESA COLLEGE (Continued)**

**1000110737**

PLACE SIZE UNIT: Acres  
 FACILITY CONTACT NAME: Richard Burkhart  
 FACILITY CONTACT TITLE: Not reported  
 FACILITY CONTACT PHONE: 999-999-9999  
 FACILITY CONTACT PHONE EXT: Not reported  
 FACILITY CONTACT EMAIL: Not reported  
 OPERATOR NAME: San Diego Community College District  
 OPERATOR ADDRESS: 3375 Camino del Rio S  
 OPERATOR CITY: San Diego  
 OPERATOR STATE: California  
 OPERATOR ZIP: 92108  
 OPERATOR CONTACT NAME: David Backensto  
 OPERATOR CONTACT TITLE: Not reported  
 OPERATOR CONTACT PHONE: 619-388-6546  
 OPERATOR CONTACT PHONE EXT: Not reported  
 OPERATOR CONTACT EMAIL: Not reported  
 OPERATOR TYPE: Special District  
 DEVELOPER NAME: McCarthy Construction  
 DEVELOPER ADDRESS: 6165 Greenwich Dr Ste 340  
 DEVELOPER CITY: San Diego  
 DEVELOPER STATE: California  
 DEVELOPER ZIP: 92122  
 DEVELOPER CONTACT NAME: Ross Malik  
 DEVELOPER CONTACT TITLE: Not reported  
 CONSTYPE LINEAR UTILITY IND: Not reported  
 EMERGENCY PHONE NO: Not reported  
 EMERGENCY PHONE EXT: Not reported  
 CONSTYPE ABOVE GROUND IND: Not reported  
 CONSTYPE BELOW GROUND IND: Not reported  
 CONSTYPE CABLE LINE IND: Not reported  
 CONSTYPE COMM LINE IND: Not reported  
 CONSTYPE COMMERCIAL IND: Y  
 CONSTYPE ELECTRICAL LINE IND: Not reported  
 CONSTYPE GAS LINE IND: Not reported  
 CONSTYPE INDUSTRIAL IND: Not reported  
 CONSTYPE OTHER DESCRIPTION: school  
 CONSTYPE OTHER IND: Y  
 CONSTYPE RECONS IND: Not reported  
 CONSTYPE RESIDENTIAL IND: Not reported  
 CONSTYPE TRANSPORT IND: Not reported  
 CONSTYPE UTILITY DESCRIPTION: Not reported  
 CONSTYPE UTILITY IND: Not reported  
 CONSTYPE WATER SEWER IND: Not reported  
 DIR DISCHARGE USWATER IND: N  
 RECEIVING WATER NAME: San Diego Bay  
 CERTIFIER NAME: David Backensto  
 CERTIFIER TITLE: Not reported  
 CERTIFICATION DATE: 29-JUN-10  
 PRIMARY SIC: Not reported  
 SECONDARY SIC: Not reported  
 TERTIARY SIC: Not reported

HIST CORTESE:  
 Region: CORTESE  
 Facility County Code: 37  
 Reg By: LTNKA  
 Reg Id: 9UT2660

MAP FINDINGS

Map ID  
 Direction  
 Distance  
 Distance (ft.)Site

EDR ID Number  
 EPA ID Number

Database(s)

**SAN DIEGO MESA COLLEGE (Continued)**

**1000110737**

SLIC:

Region: STATE  
**Facility Status: Completed - Case Closed**  
 Status Date: 11/03/1989  
 Global Id: T0607301408  
 Lead Agency: SAN DIEGO COUNTY LOP  
 Lead Agency Case Number: H14065-001  
 Latitude: 32.805005  
 Longitude: -117.169029  
 Case Type: Cleanup Program Site  
 Case Worker: Not reported  
 Local Agency: Not reported  
 RB Case Number: 9UT2660  
 File Location: Local Agency  
 Potential Media Affected: Under Investigation  
 Potential Contaminants of Concern: Diesel  
 Site History: Not reported

[Click here to access the California GeoTracker records for this facility:](#)

HIST UST:

Region: STATE  
 Facility ID: 00000030186  
 Facility Type: Other  
 Other Type: COLLEGE  
 Contact Name: Not reported  
 Telephone: 0000000000  
 Owner Name: SAN DIEGO COMMUNITY COLLEGE DI  
 Owner Address: 3375 CAMINO DEL RIO SOUTH,  
 Owner City,St,Zip: SAN DIEGO, CA 92108  
 Total Tanks: 0003

Tank Num: 001  
 Container Num: 3  
 Year Installed: 1977  
 Tank Capacity: 00000200  
 Tank Used for: WASTE  
 Type of Fuel: Not reported  
 Container Construction Thickness: Not reported  
 Leak Detection: None

Tank Num: 002  
 Container Num: 0000000001  
 Year Installed: 1978  
 Tank Capacity: 00001000  
 Tank Used for: PRODUCT  
 Type of Fuel: UNLEADED  
 Container Construction Thickness: Not reported  
 Leak Detection: None

Tank Num: 003  
 Container Num: 0000000002  
 Year Installed: 1962  
 Tank Capacity: 00006000  
 Tank Used for: PRODUCT  
 Type of Fuel: Not reported

MAP FINDINGS

Map ID  
 Direction  
 Distance  
 Distance (ft.)Site

EDR ID Number

Database(s) EPA ID Number

**SAN DIEGO MESA COLLEGE (Continued)**

**1000110737**

Container Construction Thickness: 3/16  
 Leak Detection: Visual

**NY MANIFEST:**

EPA ID: CAD981972599  
 Country: USA  
 Location Address 1: 1536 FRAZEE ROAD  
 Location Address 2: Not reported  
 Location City: SAN DIEGO  
 Location State: CA  
 Location Zip Code: 92108  
 Location Zip Code 4: Not reported

**Mailing Info:**

Name: SAN DIEGO COMMUNITY COLLEGE DISTRICT  
 Contact: SAN DIEGO COMMUNITY COLLEGE DISTRICT  
 Address: 1536 FRAZEE ROAD  
 City/State/Zip: SAN DIEGO, CA 92108  
 Country: USA  
 Phone: 619-230-2280

**Manifest:**

Document ID: NYA4162950  
 Manifest Status: Completed after the designated time period for a TSDf to get a copy to the DEC  
 Trans1 State ID: 808187  
 Trans2 State ID: 74492BNY  
 Generator Ship Date: 03/24/1988  
 Trans1 Recv Date: 03/24/1988  
 Trans2 Recv Date: / /  
 TSD Site Recv Date: 04/08/1988  
 Part A Recv Date: 05/11/1988  
 Part B Recv Date: 04/18/1988  
 Generator EPA ID: CAD981972599  
 Trans1 EPA ID: NYD980769947  
 Trans2 EPA ID: Not reported  
 TSDf ID: NYD000632372  
 Waste Code: D000 - NON-LISTED TOXIC WASTES  
 Quantity: 00010  
 Units: P - Pounds  
 Number of Containers: 001  
 Container Type: CW - Wooden boxes  
 Handling Method: T Chemical, physical, or biological treatment.  
 Specific Gravity: 100  
 Year: 1988

Document ID: NYA5951808  
 Manifest Status: Completed after the designated time period for a TSDf to get a copy to the DEC  
 Trans1 State ID: 808185  
 Trans2 State ID: 74488B-NY  
 Generator Ship Date: 07/20/1988  
 Trans1 Recv Date: 07/20/1988  
 Trans2 Recv Date: 07/25/1988  
 TSD Site Recv Date: 08/05/1988  
 Part A Recv Date: 09/07/1988  
 Part B Recv Date: 08/15/1988



MAP FINDINGS

Map ID  
 Direction  
 Distance  
 Distance (ft.)Site

EDR ID Number

Database(s) EPA ID Number

**SAN DIEGO MESA COLLEGE (Continued)**

**1000110737**

Generator EPA ID: CAD981972599  
 Trans1 EPA ID: NYD980769947  
 Trans2 EPA ID: NYD980769947  
 TSDF ID: NYD000632372  
 Waste Code: D001 - NON-LISTED IGNITABLE WASTES  
 Quantity: 00035  
 Units: P - Pounds  
 Number of Containers: 001  
 Container Type: CW - Wooden boxes  
 Handling Method: B Incineration, heat recovery, burning.  
 Specific Gravity: 100  
 Year: 1988

Document ID: NYA8014707  
 Manifest Status: Completed after the designated time period for a TSDF to get a copy to the DEC  
 Trans1 State ID: 000000000  
 Trans2 State ID: 000000000  
 Generator Ship Date: 12/05/1988  
 Trans1 Recv Date: 12/05/1988  
 Trans2 Recv Date: 12/05/1988  
 TSD Site Recv Date: 12/16/1988  
 Part A Recv Date: 01/23/1989  
 Part B Recv Date: 12/23/1988  
 Generator EPA ID: CAD981972599  
 Trans1 EPA ID: NYD980769947  
 Trans2 EPA ID: NYD980769947  
 TSDF ID: NYD000632372  
 Waste Code: D001 - NON-LISTED IGNITABLE WASTES  
 Quantity: 00057  
 Units: P - Pounds  
 Number of Containers: 001  
 Container Type: DT - Dump trucks  
 Handling Method: T Chemical, physical, or biological treatment.  
 Specific Gravity: 100  
 Year: 1988

**SWEEPS UST:**

Status: Active  
 Comp Number: 14065  
 Number: 9  
 Board Of Equalization: 44-021983  
 Referral Date: Not reported  
 Action Date: 06-26-92  
 Created Date: 02-29-88  
 Owner Tank Id: Not reported  
 SWRCB Tank Id: 37-000-014065-000003  
 Tank Status: A  
 Capacity: 1000  
 Active Date: Not reported  
 Tank Use: M.V. FUEL  
 STG: P  
 Content: REG UNLEADED  
 Number Of Tanks: 2

Status: Active  
 Comp Number: 14065

MAP FINDINGS

Map ID  
 Direction  
 Distance  
 Distance (ft.)Site

EDR ID Number  
 EPA ID Number

Database(s)

**SAN DIEGO MESA COLLEGE (Continued)**

**1000110737**

Number: 9  
 Board Of Equalization: 44-021983  
 Referral Date: Not reported  
 Action Date: 06-26-92  
 Created Date: 02-29-88  
 Owner Tank Id: Not reported  
 SWRCB Tank Id: 37-000-014065-000004  
 Tank Status: A  
 Capacity: 6000  
 Active Date: Not reported  
 Tank Use: M.V. FUEL  
 STG: P  
 Content: OTHER  
 Number Of Tanks: Not reported

Status: Not reported  
 Comp Number: 14065  
 Number: Not reported  
 Board Of Equalization: 44-021983  
 Referral Date: Not reported  
 Action Date: Not reported  
 Created Date: Not reported  
 Owner Tank Id: Not reported  
 SWRCB Tank Id: 37-000-014065-000001  
 Tank Status: Not reported  
 Capacity: 1000  
 Active Date: Not reported  
 Tank Use: M.V. FUEL  
 STG: PRODUCT  
 Content: REG UNLEADED  
 Number Of Tanks: 2

Status: Not reported  
 Comp Number: 14065  
 Number: Not reported  
 Board Of Equalization: 44-021983  
 Referral Date: Not reported  
 Action Date: Not reported  
 Created Date: Not reported  
 Owner Tank Id: Not reported  
 SWRCB Tank Id: 37-000-014065-000002  
 Tank Status: Not reported  
 Capacity: 6000  
 Active Date: Not reported  
 Tank Use: M.V. FUEL  
 STG: PRODUCT  
 Content: OTHER  
 Number Of Tanks: Not reported

**SAN DIEGO CO. HMMMD:**

Facility Id: 114065  
 Business Type: 6HK63  
 EPA Id Number: CAD981972599  
 APN: 427-020-24-00  
 Last HMMMD Inspection: 10/11/2011  
 Permit Status: OPEN  
 Permit Expiration: 07/31/2013

MAP FINDINGS

Map ID  
 Direction  
 Distance  
 Distance (ft.)Site

EDR ID Number  
 EPA ID Number

Database(s)

**SAN DIEGO MESA COLLEGE (Continued)**

**1000110737**

Facility Owner: SD COMM COLLEGE DIST  
 Facility Address: 1544 FRAZEE RD  
 Facility City: SAN DIEGO  
 Facility State: CA  
 Facility Zip: 92108-3807  
 UST Owner: SAN DIEGO COMMUNITY COLLEGE DI  
 Handle Regulated Hazmat: Y  
 Own Or Operate UST: Y  
 Subject To APSA: Not reported  
 Generate Haz Waste: Y  
 Treat Haz Waste: Not reported  
 Generate Medical Waste: Not reported

UST:

UST Name: UNDERGROUND TANK 114065 T001  
 Last Update: 2012-11-02 14:17:38  
 Permit Number: 114065  
 Tank Type: SINGLE WALL  
 Additional Id: 10  
 Capacity Gallons: 1000  
 UST Contents: REGULAR UNLEADED  
 Other Content Info: REGULAR UNLEADED  
 Reg Status: REMOVED  
 Remove Close Date: 1989-09-15 00:00:00  
 Year Installed: 1978-01-01 00:00:00  
 Pipe Type: SINGLE WALL  
 Delivery System: SUCTION  
 Monitor Code: 05  
 UST Monitor Method: SW TANK DW PIPE W/ POS SHUTOFF-ALARM ON LLD W/ SIRS:SIR ANALY MONTHLY, TANK TEST BIENNIALY, PIPE TEST ANN 0.1 G/HR OR MO 0.2 G/HR

UST Name: UNDERGROUND TANK 114065 T002  
 Last Update: 2012-11-02 14:17:38  
 Permit Number: 114065  
 Tank Type: SINGLE WALL  
 Additional Id: 9  
 Capacity Gallons: 6000  
 UST Contents: DIESEL  
 Other Content Info: DIESEL  
 Reg Status: REMOVED  
 Remove Close Date: 1989-09-15 00:00:00  
 Year Installed: 1962-01-01 00:00:00  
 Pipe Type: SINGLE WALL  
 Delivery System: SUCTION  
 Monitor Code: 07  
 UST Monitor Method: SW TANK SW PRESSURE PIPE W/RESTRICTIVE LLD W/DAILY RECONCILIATION OR WEEKLY GAUGING: TANK AND PIPE TEST ANNUALLY

UST Name: UNDERGROUND TANK 114065 T003  
 Last Update: 2012-11-02 14:17:38  
 Permit Number: 114065  
 Tank Type: DOUBLE WALL  
 Additional Id: 00003/RT2611/RT3927/AT5418  
 Capacity Gallons: 1000  
 UST Contents: REGULAR UNLEADED  
 Other Content Info: REGULAR UNLEADED  
 Reg Status: REMOVED  
 Remove Close Date: 2009-07-09 00:00:00

MAP FINDINGS

Map ID  
 Direction  
 Distance  
 Distance (ft.)Site

EDR ID Number  
 EPA ID Number

Database(s)

**SAN DIEGO MESA COLLEGE (Continued)**

**1000110737**

Year Installed: 1989-01-01 00:00:00  
 Pipe Type: DOUBLE WALL  
 Delivery System: SUCTION  
 Monitor Code: 21  
 UST Monitor Method: DW TANK DW SUCTION AND/ OR GRAVITY PIPING WITH INTERSTITIAL MONITORS: INTERSTITIAL.

UST Name: UNDERGROUND TANK 114065 T004  
 Last Update: 2012-11-02 14:17:38  
 Permit Number: 114065  
 Tank Type: DOUBLE WALL  
 Additional Id: 00004  
 Capacity Gallons: 6000  
 UST Contents: DIESEL  
 Other Content Info: DIESEL  
 Reg Status: REMOVED  
 Remove Close Date: 1997-07-16 00:00:00  
 Year Installed: 1989-01-01 00:00:00  
 Pipe Type: DOUBLE WALL  
 Delivery System: SUCTION  
 Monitor Code: 20  
 UST Monitor Method: DW TANK DW PRESSURE PIPE W/ SHUT OFF AND ALARM ON LINE LEAK DETECTOR: INTERSTITIAL.

UST Name: UNDERGROUND TANK 114065 T005  
 Last Update: 2012-11-02 14:17:38  
 Permit Number: 114065  
 Tank Type: SINGLE WALL  
 Additional Id: AT5474  
 Capacity Gallons: 250  
 UST Contents: Not reported  
 Other Content Info: MERCURY/ACID WASTE  
 Reg Status: PLCK  
 Remove Close Date: 2010-08-03 00:00:00  
 Year Installed: 1975-08-12 00:00:00  
 Pipe Type: Not reported  
 Delivery System: Not reported  
 Monitor Code: 90  
 UST Monitor Method: NO MONITORING ALTERNATIVE SELECTED. VERIFY AND ENTER MONITORING ALTERNATIVE DURING INSPECTION

Active Permits:  
 Facility Id: 114065  
 Update Date: 11/02/2012  
 Case Number: 124-38-9  
 Name: CARBON DIOXIDE, CO2, 99%, COMPRESSED GAS  
 Other Information: Not reported  
 Material Waste: Material  
 Hazardous Categories 1: PRESSURE RELEASE  
 Hazardous Categories 2: ACUTE

Facility Id: 114065  
 Update Date: 11/02/2012  
 Case Number: 74-86-2  
 Name: ACETYLENE C2H2 99% COMPRESSED GAS; USED IN CHEMISTRY DEPT & CERAMICS  
 Other Information:  
 Material Waste: Material

MAP FINDINGS

Map ID  
 Direction  
 Distance  
 Distance (ft.)Site

EDR ID Number

Database(s) EPA ID Number

**SAN DIEGO MESA COLLEGE (Continued)**

**1000110737**

Hazardous Categories 1: PRESSURE RELEASE  
 Hazardous Categories 2: Not reported

Facility Id: 114065  
 Update Date: 11/02/2012  
 Case Number: 74-98-6  
 Name: PROPANE  
 Other Information: Not reported  
 Material Waste: Material  
 Hazardous Categories 1: PRESSURE RELEASE  
 Hazardous Categories 2: Not reported

Facility Id: 114065  
 Update Date: 11/02/2012  
 Case Number: Not reported  
 Name: WASTE 135 UNSPECIFIED AQUEOUS SOL'N  
 Other Information: INORGANIC SOLN, CHEM DEPT  
 Material Waste: Waste  
 Hazardous Categories 1: Not reported  
 Hazardous Categories 2: Not reported

Facility Id: 114065  
 Update Date: 11/02/2012  
 Case Number: Not reported  
 Name: WASTE 791 LIQUIDS WITH PH <OR= 2 WASTE H2SO4 & HCL  
 Other Information: WSTE CORROSIVES  
 Material Waste: Waste  
 Hazardous Categories 1: Not reported  
 Hazardous Categories 2: Not reported

Facility Id: 114065  
 Update Date: 11/02/2012  
 Case Number: MIXTURE  
 Name: FERTILIZER(24-4-12 & 22-0-0 & 22-3-9)  
 Other Information: Not reported  
 Material Waste: Material  
 Hazardous Categories 1: ACUTE  
 Hazardous Categories 2: Not reported

Facility Id: 114065  
 Update Date: 11/02/2012  
 Case Number: Not reported  
 Name: WASTE 221 WASTE OIL & MIXED OIL  
 Other Information: Not reported  
 Material Waste: Waste  
 Hazardous Categories 1: Not reported  
 Hazardous Categories 2: Not reported

Facility Id: 114065  
 Update Date: 11/02/2012  
 Case Number: Not reported  
 Name: CARCINOGENS &/OR REPRODUCTIVE TOXINS  
 Other Information: BELOW STATE DISCLOSURE AMTS ARE/MAY BE ON SITE  
 Material Waste: Not reported  
 Hazardous Categories 1: Not reported  
 Hazardous Categories 2: Not reported

MAP FINDINGS

Map ID  
 Direction  
 Distance  
 Distance (ft.)Site

EDR ID Number  
 EPA ID Number

Database(s)

**SAN DIEGO MESA COLLEGE (Continued)**

**1000110737**

Facility Id: 114065  
 Update Date: 11/02/2012  
 Case Number: Not reported  
 Name: WASTE 331 OFF-SPEC,AGED,SURPLUS ORGANICS  
 Other Information: Not reported  
 Material Waste: Waste  
 Hazardous Categories 1: Not reported  
 Hazardous Categories 2: Not reported

Facility Id: 114065  
 Update Date: 11/02/2012  
 Case Number: Not reported  
 Name: WASTE 541 PHOTOCHEM/PHOTOPROC WASTE  
 Other Information: PHTO,DNTL,ANIML TECH RADI  
 Material Waste: Waste  
 Hazardous Categories 1: Not reported  
 Hazardous Categories 2: Not reported

Facility Id: 114065  
 Update Date: 11/02/2012  
 Case Number: Not reported  
 Name: WASTE 551 LABORATORY WASTE CHEMICALS  
 Other Information: EXPIRED CHEMICALS  
 Material Waste: Waste  
 Hazardous Categories 1: Not reported  
 Hazardous Categories 2: Not reported

Facility Id: 114065  
 Update Date: 11/02/2012  
 Case Number: 7778-54-3  
 Name: CALCIUM HYPOCHLORITE  
 Other Information: PULSAR PLUS BRIQUETTES  
 Material Waste: Material  
 Hazardous Categories 1: ACUTE  
 Hazardous Categories 2: Not reported

Facility Id: 114065  
 Update Date: 11/02/2012  
 Case Number: 7440-59-7  
 Name: HELIUM, HE, 99%, COMPRESSED GAS  
 Other Information: Not reported  
 Material Waste: Material  
 Hazardous Categories 1: PRESSURE RELEASE  
 Hazardous Categories 2: ACUTE

Facility Id: 114065  
 Update Date: 11/02/2012  
 Case Number: Not reported  
 Name: WASTE 214 UNSPEC SOLVENT MIXTURE  
 Other Information: K201,K203,D205,ORGNIC LAB  
 Material Waste: Waste  
 Hazardous Categories 1: Not reported  
 Hazardous Categories 2: Not reported

Facility Id: 114065  
 Update Date: 11/02/2012  
 Case Number: Not reported

MAP FINDINGS

Map ID  
 Direction  
 Distance  
 Distance (ft.)Site

EDR ID Number  
 EPA ID Number

Database(s)

**SAN DIEGO MESA COLLEGE (Continued)**

**1000110737**

Name:	WASTE 461 PAINT SLUDGE
Other Information:	PAINT WASTE
Material Waste:	Waste
Hazardous Categories 1:	Not reported
Hazardous Categories 2:	Not reported
Facility Id:	114065
Update Date:	11/02/2012
Case Number:	7782-44-7
Name:	OXYGEN, O2, 99%, COMPRESSED GAS: USED IN ANIMAL HEALTH
Other Information:	Not reported
Material Waste:	Material
Hazardous Categories 1:	PRESSURE RELEASE
Hazardous Categories 2:	Not reported
Facility Id:	114065
Update Date:	11/02/2012
Case Number:	8006-61-9
Name:	GASOLINE
Other Information:	REGULAR UNLEADED
Material Waste:	Material
Hazardous Categories 1:	REACTIVE
Hazardous Categories 2:	ACUTE
Facility Id:	114065
Update Date:	11/02/2012
Case Number:	Not reported
Name:	WASTE 113 UNSPECIFIED ACID SOL'N - R
Other Information:	CHEM DEPT, MIXED ACIDS
Material Waste:	Waste
Hazardous Categories 1:	Not reported
Hazardous Categories 2:	Not reported
Facility Id:	114065
Update Date:	11/02/2012
Case Number:	Not reported
Name:	WASTE 902 INFECTIOUS WASTE, SHARPS
Other Information:	ANML TECH, HEALTH SERVICES
Material Waste:	Waste
Hazardous Categories 1:	Not reported
Hazardous Categories 2:	Not reported
Facility Id:	114065
Update Date:	11/02/2012
Case Number:	68476-34-6
Name:	DIESEL EMERGENCY GENERATOR
Other Information:	Not reported
Material Waste:	Material
Hazardous Categories 1:	FIRE
Hazardous Categories 2:	Not reported
Facility Id:	114065
Update Date:	11/02/2012
Case Number:	10024-97-2
Name:	NITROUS OXIDE
Other Information:	Not reported
Material Waste:	Material

MAP FINDINGS

Map ID  
 Direction  
 Distance  
 Distance (ft.)Site

EDR ID Number  
 EPA ID Number

Database(s)

**SAN DIEGO MESA COLLEGE (Continued)**

**1000110737**

Hazardous Categories 1: PRESSURE RELEASE  
 Hazardous Categories 2: ACUTE

Facility Id: 114065  
 Update Date: 11/02/2012  
 Case Number: Not reported  
 Name: WASTE 901 INFECTIOUS WASTE, GENERAL  
 Other Information: RED BAG WASTE  
 Material Waste: Waste  
 Hazardous Categories 1: Not reported  
 Hazardous Categories 2: Not reported

Violations Active Permits:

Facility Id: 114065  
 Update Date: 11/02/2012  
 Inspection Date: 12/06/2004  
 Violation Code: 6HV0202  
 Violation: WASTE CONTAINER W/O LABELS  
 Violation Citation: Hazardous waste containers &/or tanks are missing labels, accumulation date and/or are improperly labeled. CCR 66262.34(a)(2); 66262.34(a)(3) & 66262.34(f)  
 Activity: ACTIVE

Facility Id: 114065  
 Update Date: 11/02/2012  
 Inspection Date: 11/05/2007  
 Violation Code: 6HV1017  
 Violation: HMBP NOT CERTIFIED ANNUALLY  
 Violation Citation: Business Plan not certified annually. 25505(d) & (e)(2)  
 Activity: ACTIVE

Facility Id: 114065  
 Update Date: 11/02/2012  
 Inspection Date: 11/05/2007  
 Violation Code: 6HV0227  
 Violation: HAZWASTE TANK/CONTAINER W/O LABEL/DATE  
 Violation Citation: Failed to properly label/date hazardous waste container &/or tank. 66262.34(f)  
 Activity: ACTIVE

Facility Id: 114065  
 Update Date: 11/02/2012  
 Inspection Date: 09/20/2006  
 Violation Code: 6HV4213  
 Violation: NO LABEL: LIDS/SIDES OF CONTAINER  
 Violation Citation: Did not label waste container/bin on the lid and side so as to be clearly visible. 118280(b)  
 Activity: ACTIVE

Facility Id: 114065  
 Update Date: 11/02/2012  
 Inspection Date: 09/20/2006  
 Violation Code: 6HV1017  
 Violation: HMBP NOT CERTIFIED ANNUALLY  
 Violation Citation: Business Plan not certified annually. 25505(d) & (e)(2)  
 Activity: ACTIVE



MAP FINDINGS

Map ID  
 Direction  
 Distance  
 Distance (ft.)Site

EDR ID Number

Database(s) EPA ID Number

**SAN DIEGO MESA COLLEGE (Continued)**

**1000110737**

Facility Id: 114065  
 Update Date: 11/02/2012  
 Inspection Date: 09/23/2008  
 Violation Code: 6HV0228  
 Violation: CONTAINER NOT KEPT CLOSED  
 Violation Citation: Failed to keep container closed. CFR 265.173  
 Activity: ACTIVE

Facility Id: 114065  
 Update Date: 11/02/2012  
 Inspection Date: 09/23/2008  
 Violation Code: 6HV1018  
 Violation: INVENTORY INCOMPLETE/NOT AMENDED  
 Violation Citation: Inventory not amended for 100% increase of hazardous material onsite or inventory is incomplete. 25509, 25510  
 Activity: ACTIVE

Facility Id: 114065  
 Update Date: 11/02/2012  
 Inspection Date: 10/16/2003  
 Violation Code: 6HV4204  
 Violation: WARNING SIGN NOT POSTED  
 Violation Citation: MW designated accumulation area not posted with an approved and legible biohazardous waste "warning sign" in English and Spanish. 118310  
 Activity: ACTIVE

Facility Id: 114065  
 Update Date: 11/02/2012  
 Inspection Date: 12/06/2004  
 Violation Code: 6HV0201  
 Violation: WASTE CONTAINER NOT CLOSED  
 Violation Citation: Hazardous waste containers are not kept closed while in storage. CCR 66265.173(a)  
 Activity: ACTIVE

Facility Id: 114065  
 Update Date: 11/02/2012  
 Inspection Date: 09/20/2006  
 Violation Code: 6HV0227  
 Violation: HAZWASTE TANK/CONTAINER W/O LABEL/DATE  
 Violation Citation: Failed to properly label/date hazardous waste container &/or tank. 66262.34(f)  
 Activity: ACTIVE

Facility Id: 114065  
 Update Date: 11/02/2012  
 Inspection Date: 09/20/2006  
 Violation Code: 6HV0228  
 Violation: CONTAINER NOT KEPT CLOSED  
 Violation Citation: Failed to keep container closed. CFR 265.173  
 Activity: ACTIVE

Facility Id: 114065  
 Update Date: 11/02/2012  
 Inspection Date: 07/05/2011  
 Violation Code: 6HV0227

MAP FINDINGS

Map ID  
 Direction  
 Distance  
 Distance (ft.)Site

EDR ID Number

Database(s) EPA ID Number

**SAN DIEGO MESA COLLEGE (Continued)**

**1000110737**

Violation: HAZWASTE TANK/CONTAINER W/O LABEL/DATE  
 Violation Citation: Failed to properly label/date hazardous waste container &/or tank. 66262.34(f)  
 Activity: ACTIVE

Facility Id: 114065  
 Update Date: 11/02/2012  
 Inspection Date: 11/05/2007  
 Violation Code: 6HV1018  
 Violation: INVENTORY INCOMPLETE/NOT AMENDED  
 Violation Citation: Inventory not amended for 100% increase of hazardous material onsite or inventory is incomplete. 25509, 25510  
 Activity: ACTIVE

Facility Id: 114065  
 Update Date: 11/02/2012  
 Inspection Date: 09/23/2008  
 Violation Code: 6HV0227  
 Violation: HAZWASTE TANK/CONTAINER W/O LABEL/DATE  
 Violation Citation: Failed to properly label/date hazardous waste container &/or tank. 66262.34(f)  
 Activity: ACTIVE

Facility Id: 114065  
 Update Date: 11/02/2012  
 Inspection Date: 09/23/2008  
 Violation Code: 6HV0224  
 Violation: MISMANAGED EMPTY CONTAINERS >5GALS.  
 Violation Citation: Failed to mark date on empty container larger than 5 gallons and/or manage it within one year. 66261.7(e) & (f).  
 Activity: ACTIVE

Facility Id: 114065  
 Update Date: 11/02/2012  
 Inspection Date: 09/23/2008  
 Violation Code: 6HV1008  
 Violation: NO ANNUAL CARC/REPRO TOXIN LIST TO HMD  
 Violation Citation: Annual carcinogen and reproductive toxin list not submitted to HMD. 68.1113( c)  
 Activity: ACTIVE

Facility Id: 114065  
 Update Date: 11/02/2012  
 Inspection Date: 10/16/2003  
 Violation Code: 6HV0215  
 Violation: OIL FILTERS IMPROPERLY MANAGED  
 Violation Citation: Used oil filters not properly drained, stored, or labeled prior to transport for the purpose of metal reclamation. CCR 66266.130  
 Activity: ACTIVE

Facility Id: 114065  
 Update Date: 11/02/2012  
 Inspection Date: 12/06/2004  
 Violation Code: 6HV3255  
 Violation: SPILL CONTAIN. NOT DRY/IN GOOD CONDITION  
 Violation Citation: Spill container is not in good condition and/or liquid free. 2635(b)(1), 2636(a)(1)

MAP FINDINGS

Map ID  
 Direction  
 Distance  
 Distance (ft.)Site

EDR ID Number

Database(s) EPA ID Number

**SAN DIEGO MESA COLLEGE (Continued)**

**1000110737**

Activity: ACTIVE

Facility Id: 114065  
 Update Date: 11/02/2012  
 Inspection Date: 11/05/2007  
 Violation Code: 6HV0228  
 Violation: CONTAINER NOT KEPT CLOSED  
 Violation Citation: Failed to keep container closed. CFR 265.173  
 Activity: ACTIVE

Facility Id: 114065  
 Update Date: 11/02/2012  
 Inspection Date: 11/05/2007  
 Violation Code: 6HV4212  
 Violation: RED BAGS NOT CONTAINERIZED  
 Violation Citation: Did not containerize and place red bags in rigid, leak resistant, and covered containers or bins. 118280(b)  
 Activity: ACTIVE

Facility Id: 114065  
 Update Date: 11/02/2012  
 Inspection Date: 07/05/2011  
 Violation Code: 6HV0304  
 Violation: WASTE DETERMINATION NOT MADE  
 Violation Citation: Generator of a waste has not determined if that waste is a hazardous waste as defined by law. CCR 66262.11 & 66260.200( c)  
 Activity: ACTIVE

Facility Id: 114065  
 Update Date: 11/02/2012  
 Inspection Date: 09/23/2008  
 Violation Code: 6HV0407  
 Violation: EMPLOYEE TRAINING NOT ADEQUATE  
 Violation Citation: Employee training program for small quantity generator of hazardous waste is inadequate. CFR 262.34(d)(5)(iii)  
 Activity: ACTIVE

Facility Id: 114065  
 Update Date: 11/02/2012  
 Inspection Date: 09/23/2008  
 Violation Code: 6HV0304  
 Violation: WASTE DETERMINATION NOT MADE  
 Violation Citation: Generator of a waste has not determined if that waste is a hazardous waste as defined by law. CCR 66262.11 & 66260.200( c)  
 Activity: ACTIVE

Facility Id: 114065  
 Update Date: 11/02/2012  
 Inspection Date: 10/16/2003  
 Violation Code: 6HV0201  
 Violation: WASTE CONTAINER NOT CLOSED  
 Violation Citation: Hazardous waste containers are not kept closed while in storage. CCR 66265.173(a)  
 Activity: ACTIVE

Facility Id: 114065  
 Update Date: 11/02/2012

MAP FINDINGS

Map ID  
 Direction  
 Distance  
 Distance (ft.)Site

EDR ID Number

Database(s) EPA ID Number

**SAN DIEGO MESA COLLEGE (Continued)**

**1000110737**

Inspection Date: 09/20/2006  
 Violation Code: 6HV4256  
 Violation: NO MONTHLY BIOLOGICAL INDICATOR  
 Violation Citation: Did not use a biological indicator or other approved method at least once a month to confirm proper disinfection/sterilization conditions. 118215(2)(D)  
 Activity: ACTIVE

Facility Id: 114065  
 Update Date: 11/02/2012  
 Inspection Date: 07/05/2011  
 Violation Code: 6HV4421  
 Violation: PHARM WASTE NOT SEGREGATED  
 Violation Citation: Generator did not segregate pharmaceutical waste from other medical waste. 118275(g)  
 Activity: ACTIVE

Facility Id: 114065  
 Update Date: 11/02/2012  
 Inspection Date: 09/23/2008  
 Violation Code: 6HV0234  
 Violation: FACILITY NOT OPERATED TO MINIM. RELEASE  
 Violation Citation: Did not maintain &/or operate facility to prevent release or fire. CFR 265.31  
 Activity: ACTIVE

Facility Id: 114065  
 Update Date: 11/02/2012  
 Inspection Date: 09/23/2008  
 Violation Code: 6HV0232  
 Violation: HW CONTAINER IN POOR CONDITION  
 Violation Citation: Waste accumulated in a container in poor condition. CFR 265.171  
 Activity: ACTIVE

Facility Id: 114065  
 Update Date: 11/02/2012  
 Inspection Date: 12/06/2004  
 Violation Code: 6HV4209  
 Violation: NO GENERATOR'S INFO ON RED BAGS/SHARPS  
 Violation Citation: Red bags, sharps containers not labeled with generator's name, address, and phone number. 68.1205  
 Activity: ACTIVE

Facility Id: 114065  
 Update Date: 11/02/2012  
 Inspection Date: 09/07/2005  
 Violation Code: 6HV0202  
 Violation: WASTE CONTAINER W/O LABELS  
 Violation Citation: Hazardous waste containers &/or tanks are missing labels, accumulation date and/or are improperly labeled. CCR 66262.34(a)(2); 66262.34(a)(3) & 66262.34(f)  
 Activity: ACTIVE

Facility Id: 114065  
 Update Date: 11/02/2012  
 Inspection Date: 09/23/2008  
 Violation Code: 6HV0231

MAP FINDINGS

Map ID  
 Direction  
 Distance  
 Distance (ft.)Site

EDR ID Number

Database(s) EPA ID Number

**SAN DIEGO MESA COLLEGE (Continued)**

**1000110737**

Violation: INCOMPATIBLE HW NOT PROPERLY SEPARATED  
 Violation Citation: Failed to properly separate incompatible wastes. CFR 265.177  
 Activity: ACTIVE

Facility Id: 114065  
 Update Date: 11/02/2012  
 Inspection Date: 10/16/2003  
 Violation Code: 6HV0202  
 Violation: WASTE CONTAINER W/O LABELS  
 Violation Citation: Hazardous waste containers &/or tanks are missing labels, accumulation date and/or are improperly labeled. CCR 66262.34(a)(2); 66262.34(a)(3) & 66262.34(f)  
 Activity: ACTIVE

Facility Id: 114065  
 Update Date: 11/02/2012  
 Inspection Date: 11/05/2007  
 Violation Code: 6HV0230  
 Violation: FAILED TO MAINTAIN AISLE SPACE  
 Violation Citation: Failed to maintain aisle space. CFR 265.35  
 Activity: ACTIVE

Facility Id: 114065  
 Update Date: 11/02/2012  
 Inspection Date: 09/07/2005  
 Violation Code: 6HV4204  
 Violation: WARNING SIGN NOT POSTED  
 Violation Citation: MW designated accumulation area not posted with an approved and legible biohazardous waste "warning sign" in English and Spanish. 118310  
 Activity: ACTIVE

Facility Id: 114065  
 Update Date: 11/02/2012  
 Inspection Date: 09/20/2006  
 Violation Code: 6HV4301  
 Violation: SQG:MWMP NOT SUBMITTED TO HMD  
 Violation Citation: Medical Waste Management Plan has not been submitted to County HMD (Initial/updates if Onsite Treatment) 117935  
 Activity: ACTIVE

Facility Id: 114065  
 Update Date: 11/02/2012  
 Inspection Date: 07/05/2011  
 Violation Code: 6HV0407  
 Violation: EMPLOYEE TRAINING NOT ADEQUATE  
 Violation Citation: Employee training program for small quantity generator of hazardous waste is inadequate. CFR 262.34(d)(5)(iii)  
 Activity: ACTIVE

Facility Id: 114065  
 Update Date: 11/02/2012  
 Inspection Date: 07/05/2011  
 Violation Code: 6HV1017  
 Violation: HMBP NOT CERTIFIED ANNUALLY  
 Violation Citation: Business Plan not certified annually. 25505(d) & (e)(2)  
 Activity: ACTIVE

MAP FINDINGS

Map ID  
 Direction  
 Distance  
 Distance (ft.)Site

EDR ID Number  
 EPA ID Number

Database(s)

**SAN DIEGO MESA COLLEGE (Continued)**

**1000110737**

Facility Id: 114065  
 Update Date: 11/02/2012  
 Inspection Date: 10/16/2003  
 Violation Code: 6HV4209  
 Violation: NO GENERATOR'S INFO ON RED BAGS/SHARPS  
 Violation Citation: Red bags, sharps containers not labeled with generator's name, address, and phone number. 68.1205  
 Activity: ACTIVE

Facility Id: 114065  
 Business Type: 6HK63  
 EPA Id Number: CAD981972599  
 APN: 427-020-24-00  
 Last HMMMD Inspection: 10/11/2011  
 Permit Status: OPEN  
 Permit Expiration: 07/31/2013  
 Facility Owner: SD COMM COLLEGE DIST  
 Facility Address: 1544 FRAZEE RD  
 Facility City: SAN DIEGO  
 Facility State: CA  
 Facility Zip: 92108-3807  
 UST Owner: SAN DIEGO COMMUNITY COLLEGE DI  
 Handle Regulated Hazmat: Y  
 Own Or Operate UST: N  
 Subject To APSA: Not reported  
 Generate Haz Waste: Y  
 Treat Haz Waste: Not reported  
 Generate Medical Waste: Not reported

**UST:**

UST Name: UNDERGROUND TANK 114065 T001  
 Last Update: 2012-11-02 14:17:38  
 Permit Number: 114065  
 Tank Type: SINGLE WALL  
 Additional Id: 10  
 Capacity Gallons: 1000  
 UST Contents: REGULAR UNLEADED  
 Other Content Info: REGULAR UNLEADED  
 Reg Status: REMOVED  
 Remove Close Date: 1989-09-15 00:00:00  
 Year Installed: 1978-01-01 00:00:00  
 Pipe Type: SINGLE WALL  
 Delivery System: SUCTION  
 Monitor Code: 05  
 UST Monitor Method: SW TANK DW PIPE W/ POS SHUTOFF-ALARM ON LLD W/ SIRS:SIR ANALY MONTHLY, TANK TEST BIENNIALY, PIPE TEST ANN 0.1 G/HR OR MO 0.2 G/HR

UST Name: UNDERGROUND TANK 114065 T002  
 Last Update: 2012-11-02 14:17:38  
 Permit Number: 114065  
 Tank Type: SINGLE WALL  
 Additional Id: 9  
 Capacity Gallons: 6000  
 UST Contents: DIESEL  
 Other Content Info: DIESEL  
 Reg Status: REMOVED  
 Remove Close Date: 1989-09-15 00:00:00

MAP FINDINGS

Map ID  
 Direction  
 Distance  
 Distance (ft.)Site

EDR ID Number  
 EPA ID Number

Database(s)

**SAN DIEGO MESA COLLEGE (Continued)**

**1000110737**

Year Installed: 1962-01-01 00:00:00  
 Pipe Type: SINGLE WALL  
 Delivery System: SUCTION  
 Monitor Code: 07  
 UST Monitor Method: SW TANK SW PRESSURE PIPE W/RESTRICTIVE LLD W/DAILY RECONCILIATION OR WEEKLY GAUGING: TANK AND PIPE TEST ANNUALLY

UST Name: UNDERGROUND TANK 114065 T003  
 Last Update: 2012-11-02 14:17:38  
 Permit Number: 114065  
 Tank Type: DOUBLE WALL  
 Additional Id: 00003/RT2611/RT3927/AT5418  
 Capacity Gallons: 1000  
 UST Contents: REGULAR UNLEADED  
 Other Content Info: REGULAR UNLEADED  
 Reg Status: REMOVED  
 Remove Close Date: 2009-07-09 00:00:00  
 Year Installed: 1989-01-01 00:00:00  
 Pipe Type: DOUBLE WALL  
 Delivery System: SUCTION  
 Monitor Code: 21  
 UST Monitor Method: DW TANK DW SUCTION AND/ OR GRAVITY PIPING WITH INTERSTITIAL MONITORS: INTERSTITIAL.

UST Name: UNDERGROUND TANK 114065 T004  
 Last Update: 2012-11-02 14:17:38  
 Permit Number: 114065  
 Tank Type: DOUBLE WALL  
 Additional Id: 00004  
 Capacity Gallons: 6000  
 UST Contents: DIESEL  
 Other Content Info: DIESEL  
 Reg Status: REMOVED  
 Remove Close Date: 1997-07-16 00:00:00  
 Year Installed: 1989-01-01 00:00:00  
 Pipe Type: DOUBLE WALL  
 Delivery System: SUCTION  
 Monitor Code: 20  
 UST Monitor Method: DW TANK DW PRESSURE PIPE W/ SHUT OFF AND ALARM ON LINE LEAK DETECTOR: INTERSTITIAL.

UST Name: UNDERGROUND TANK 114065 T005  
 Last Update: 2012-11-02 14:17:38  
 Permit Number: 114065  
 Tank Type: SINGLE WALL  
 Additional Id: AT5474  
 Capacity Gallons: 250  
 UST Contents: Not reported  
 Other Content Info: MERCURY/ACID WASTE  
 Reg Status: PLCK  
 Remove Close Date: 2010-08-03 00:00:00  
 Year Installed: 1975-08-12 00:00:00  
 Pipe Type: Not reported  
 Delivery System: Not reported  
 Monitor Code: 90  
 UST Monitor Method: NO MONITORING ALTERNATIVE SELECTED. VERIFY AND ENTER MONITORING ALTERNATIVE DURING INSPECTION

MAP FINDINGS

Map ID  
 Direction  
 Distance  
 Distance (ft.)Site

EDR ID Number

Database(s) EPA ID Number

**SAN DIEGO MESA COLLEGE (Continued)**

**1000110737**

Active Permits:

Facility Id: 114065  
 Update Date: 11/02/2012  
 Case Number: 124-38-9  
 Name: CARBON DIOXIDE, CO2, 99%, COMPRESSED GAS  
 Other Information: Not reported  
 Material Waste: Material  
 Hazardous Categories 1: PRESSURE RELEASE  
 Hazardous Categories 2: ACUTE

Facility Id: 114065  
 Update Date: 11/02/2012  
 Case Number: 74-86-2  
 Name: ACETYLENE C2H2 99% COMPRESSED  
 Other Information: GAS; USED IN CHEMISTRY DEPT & CERAMICS  
 Material Waste: Material  
 Hazardous Categories 1: PRESSURE RELEASE  
 Hazardous Categories 2: Not reported

Facility Id: 114065  
 Update Date: 11/02/2012  
 Case Number: 74-98-6  
 Name: PROPANE  
 Other Information: Not reported  
 Material Waste: Material  
 Hazardous Categories 1: PRESSURE RELEASE  
 Hazardous Categories 2: Not reported

Facility Id: 114065  
 Update Date: 11/02/2012  
 Case Number: Not reported  
 Name: WASTE 135 UNSPECIFIED AQUEOUS SOL'N  
 Other Information: INORGANIC SOLN, CHEM DEPT  
 Material Waste: Waste  
 Hazardous Categories 1: Not reported  
 Hazardous Categories 2: Not reported

Facility Id: 114065  
 Update Date: 11/02/2012  
 Case Number: Not reported  
 Name: WASTE 791 LIQUIDS WITH PH <OR= 2 WASTE H2SO4 & HCL  
 Other Information: WSTE CORROSIVES  
 Material Waste: Waste  
 Hazardous Categories 1: Not reported  
 Hazardous Categories 2: Not reported

Facility Id: 114065  
 Update Date: 11/02/2012  
 Case Number: MIXTURE  
 Name: FERTILIZER(24-4-12 & 22-0-0 & 22-3-9)  
 Other Information: Not reported  
 Material Waste: Material  
 Hazardous Categories 1: ACUTE  
 Hazardous Categories 2: Not reported

Facility Id: 114065  
 Update Date: 11/02/2012



MAP FINDINGS

Map ID  
 Direction  
 Distance  
 Distance (ft.)Site

EDR ID Number

Database(s) EPA ID Number

**SAN DIEGO MESA COLLEGE (Continued)**

**1000110737**

Case Number: Not reported  
 Name: WASTE 221 WASTE OIL & MIXED OIL  
 Other Information: Not reported  
 Material Waste: Waste  
 Hazardous Categories 1: Not reported  
 Hazardous Categories 2: Not reported

Facility Id: 114065  
 Update Date: 11/02/2012  
 Case Number: Not reported  
 Name: CARCINOGENS &/OR REPRODUCTIVE TOXINS  
 Other Information: BELOW STATE DISCLOSURE AMTS ARE/MAY BE ON SITE  
 Material Waste: Not reported  
 Hazardous Categories 1: Not reported  
 Hazardous Categories 2: Not reported

Facility Id: 114065  
 Update Date: 11/02/2012  
 Case Number: Not reported  
 Name: WASTE 331 OFF-SPEC,AGED,SURPLUS ORGANICS  
 Other Information: Not reported  
 Material Waste: Waste  
 Hazardous Categories 1: Not reported  
 Hazardous Categories 2: Not reported

Facility Id: 114065  
 Update Date: 11/02/2012  
 Case Number: Not reported  
 Name: WASTE 541 PHOTOCHEM/PHOTOPROC WASTE  
 Other Information: PHTO,DNTL,ANIML TECH RADI  
 Material Waste: Waste  
 Hazardous Categories 1: Not reported  
 Hazardous Categories 2: Not reported

Facility Id: 114065  
 Update Date: 11/02/2012  
 Case Number: Not reported  
 Name: WASTE 551 LABORATORY WASTE CHEMICALS  
 Other Information: EXPIRED CHEMICALS  
 Material Waste: Waste  
 Hazardous Categories 1: Not reported  
 Hazardous Categories 2: Not reported

Facility Id: 114065  
 Update Date: 11/02/2012  
 Case Number: 7778-54-3  
 Name: CALCIUM HYPOCHLORITE  
 Other Information: PULSAR PLUS BRIQUETTES  
 Material Waste: Material  
 Hazardous Categories 1: ACUTE  
 Hazardous Categories 2: Not reported

Facility Id: 114065  
 Update Date: 11/02/2012  
 Case Number: 7440-59-7  
 Name: HELIUM, HE, 99%, COMPRESSED GAS  
 Other Information: Not reported

MAP FINDINGS

Map ID  
 Direction  
 Distance  
 Distance (ft.)Site

EDR ID Number  
 EPA ID Number

Database(s)

**SAN DIEGO MESA COLLEGE (Continued)**

**1000110737**

Material Waste: Material  
 Hazardous Categories 1: PRESSURE RELEASE  
 Hazardous Categories 2: ACUTE

Facility Id: 114065  
 Update Date: 11/02/2012  
 Case Number: Not reported  
 Name: WASTE 214 UNSPEC SOLVENT MIXTURE  
 Other Information: K201,K203,D205,ORGNIC LAB  
 Material Waste: Waste  
 Hazardous Categories 1: Not reported  
 Hazardous Categories 2: Not reported

Facility Id: 114065  
 Update Date: 11/02/2012  
 Case Number: Not reported  
 Name: WASTE 461 PAINT SLUDGE  
 Other Information: PAINT WASTE  
 Material Waste: Waste  
 Hazardous Categories 1: Not reported  
 Hazardous Categories 2: Not reported

Facility Id: 114065  
 Update Date: 11/02/2012  
 Case Number: 7782-44-7  
 Name: OXYGEN, 02, 99%, COMPRESSED GAS: USED IN ANIMAL HEALTH  
 Other Information: Not reported  
 Material Waste: Material  
 Hazardous Categories 1: PRESSURE RELEASE  
 Hazardous Categories 2: Not reported

Facility Id: 114065  
 Update Date: 11/02/2012  
 Case Number: 8006-61-9  
 Name: GASOLINE  
 Other Information: REGULAR UNLEADED  
 Material Waste: Material  
 Hazardous Categories 1: REACTIVE  
 Hazardous Categories 2: ACUTE

Facility Id: 114065  
 Update Date: 11/02/2012  
 Case Number: Not reported  
 Name: WASTE 113 UNSPECIFIED ACID SOL'N - R  
 Other Information: CHEM DEPT, MIXED ACIDS  
 Material Waste: Waste  
 Hazardous Categories 1: Not reported  
 Hazardous Categories 2: Not reported

Facility Id: 114065  
 Update Date: 11/02/2012  
 Case Number: Not reported  
 Name: WASTE 902 INFECTIOUS WASTE, SHARPS  
 Other Information: ANML TECH, HEALTH SERVICES  
 Material Waste: Waste  
 Hazardous Categories 1: Not reported  
 Hazardous Categories 2: Not reported

MAP FINDINGS

Map ID  
 Direction  
 Distance  
 Distance (ft.)Site

EDR ID Number  
 EPA ID Number

Database(s)

**SAN DIEGO MESA COLLEGE (Continued)**

**1000110737**

Facility Id: 114065  
 Update Date: 11/02/2012  
 Case Number: 68476-34-6  
 Name: DIESEL EMERGENCY GENERATOR  
 Other Information: Not reported  
 Material Waste: Material  
 Hazardous Categories 1: FIRE  
 Hazardous Categories 2: Not reported

Facility Id: 114065  
 Update Date: 11/02/2012  
 Case Number: 10024-97-2  
 Name: NITROUS OXIDE  
 Other Information: Not reported  
 Material Waste: Material  
 Hazardous Categories 1: PRESSURE RELEASE  
 Hazardous Categories 2: ACUTE

Facility Id: 114065  
 Update Date: 11/02/2012  
 Case Number: Not reported  
 Name: WASTE 901 INFECTIOUS WASTE, GENERAL  
 Other Information: RED BAG WASTE  
 Material Waste: Waste  
 Hazardous Categories 1: Not reported  
 Hazardous Categories 2: Not reported

Violations Active Permits:

Facility Id: 114065  
 Update Date: 11/02/2012  
 Inspection Date: 12/06/2004  
 Violation Code: 6HV0202  
 Violation: WASTE CONTAINER W/O LABELS  
 Violation Citation: Hazardous waste containers &/or tanks are missing labels, accumulation date and/or are improperly labeled. CCR 66262.34(a)(2); 66262.34(a)(3) & 66262.34(f)  
 Activity: ACTIVE

Facility Id: 114065  
 Update Date: 11/02/2012  
 Inspection Date: 11/05/2007  
 Violation Code: 6HV1017  
 Violation: HMBP NOT CERTIFIED ANNUALLY  
 Violation Citation: Business Plan not certified annually. 25505(d) & (e)(2)  
 Activity: ACTIVE

Facility Id: 114065  
 Update Date: 11/02/2012  
 Inspection Date: 11/05/2007  
 Violation Code: 6HV0227  
 Violation: HAZWASTE TANK/CONTAINER W/O LABEL/DATE  
 Violation Citation: Failed to properly label/date hazardous waste container &/or tank. 66262.34(f)  
 Activity: ACTIVE

Facility Id: 114065  
 Update Date: 11/02/2012

MAP FINDINGS

Map ID  
 Direction  
 Distance  
 Distance (ft.)Site

EDR ID Number  
 EPA ID Number

Database(s)

**SAN DIEGO MESA COLLEGE (Continued)**

**1000110737**

Inspection Date: 09/20/2006  
 Violation Code: 6HV4213  
 Violation: NO LABEL: LIDS/SIDES OF CONTAINER  
 Violation Citation: Did not label waste container/bin on the lid and side so as to be clearly visible. 118280(b)  
 Activity: ACTIVE

Facility Id: 114065  
 Update Date: 11/02/2012  
 Inspection Date: 09/20/2006  
 Violation Code: 6HV1017  
 Violation: HMBP NOT CERTIFIED ANNUALLY  
 Violation Citation: Business Plan not certified annually. 25505(d) & (e)(2)  
 Activity: ACTIVE

Facility Id: 114065  
 Update Date: 11/02/2012  
 Inspection Date: 09/23/2008  
 Violation Code: 6HV0228  
 Violation: CONTAINER NOT KEPT CLOSED  
 Violation Citation: Failed to keep container closed. CFR 265.173  
 Activity: ACTIVE

Facility Id: 114065  
 Update Date: 11/02/2012  
 Inspection Date: 09/23/2008  
 Violation Code: 6HV1018  
 Violation: INVENTORY INCOMPLETE/NOT AMENDED  
 Violation Citation: Inventory not amended for 100% increase of hazardous material onsite or inventory is incomplete. 25509, 25510  
 Activity: ACTIVE

Facility Id: 114065  
 Update Date: 11/02/2012  
 Inspection Date: 10/16/2003  
 Violation Code: 6HV4204  
 Violation: WARNING SIGN NOT POSTED  
 Violation Citation: MW designated accumulation area not posted with an approved and legible biohazardous waste "warning sign" in English and Spanish. 118310  
 Activity: ACTIVE

Facility Id: 114065  
 Update Date: 11/02/2012  
 Inspection Date: 12/06/2004  
 Violation Code: 6HV0201  
 Violation: WASTE CONTAINER NOT CLOSED  
 Violation Citation: Hazardous waste containers are not kept closed while in storage. CCR 66265.173(a)  
 Activity: ACTIVE

Facility Id: 114065  
 Update Date: 11/02/2012  
 Inspection Date: 09/20/2006  
 Violation Code: 6HV0227  
 Violation: HAZWASTE TANK/CONTAINER W/O LABEL/DATE  
 Violation Citation: Failed to properly label/date hazardous waste container &/or tank.

MAP FINDINGS

Map ID  
 Direction  
 Distance  
 Distance (ft.)Site

EDR ID Number  
 EPA ID Number

Database(s)

**SAN DIEGO MESA COLLEGE (Continued)**

**1000110737**

66262.34(f)  
 Activity: ACTIVE

Facility Id: 114065  
 Update Date: 11/02/2012  
 Inspection Date: 09/20/2006  
 Violation Code: 6HV0228  
 Violation: CONTAINER NOT KEPT CLOSED  
 Violation Citation: Failed to keep container closed. CFR 265.173  
 Activity: ACTIVE

Facility Id: 114065  
 Update Date: 11/02/2012  
 Inspection Date: 07/05/2011  
 Violation Code: 6HV0227  
 Violation: HAZWASTE TANK/CONTAINER W/O LABEL/DATE  
 Violation Citation: Failed to properly label/date hazardous waste container &/or tank.  
 66262.34(f)  
 Activity: ACTIVE

Facility Id: 114065  
 Update Date: 11/02/2012  
 Inspection Date: 11/05/2007  
 Violation Code: 6HV1018  
 Violation: INVENTORY INCOMPLETE/NOT AMENDED  
 Violation Citation: Inventory not amended for 100% increase of hazardous material onsite  
 or inventory is incomplete. 25509, 25510  
 Activity: ACTIVE

Facility Id: 114065  
 Update Date: 11/02/2012  
 Inspection Date: 09/23/2008  
 Violation Code: 6HV0227  
 Violation: HAZWASTE TANK/CONTAINER W/O LABEL/DATE  
 Violation Citation: Failed to properly label/date hazardous waste container &/or tank.  
 66262.34(f)  
 Activity: ACTIVE

Facility Id: 114065  
 Update Date: 11/02/2012  
 Inspection Date: 09/23/2008  
 Violation Code: 6HV0224  
 Violation: MISMANAGED EMPTY CONTAINERS >5GALS.  
 Violation Citation: Failed to mark date on empty container larger than 5 gallons and/or  
 manage it within one year. 66261.7(e) & (f).  
 Activity: ACTIVE

Facility Id: 114065  
 Update Date: 11/02/2012  
 Inspection Date: 09/23/2008  
 Violation Code: 6HV1008  
 Violation: NO ANNUAL CARC/REPRO TOXIN LIST TO HMD  
 Violation Citation: Annual carcinogen and reproductive toxin list not submitted to HMD.  
 68.1113( c)  
 Activity: ACTIVE

Facility Id: 114065

MAP FINDINGS

Map ID  
 Direction  
 Distance  
 Distance (ft.)Site

EDR ID Number

Database(s) EPA ID Number

**SAN DIEGO MESA COLLEGE (Continued)**

**1000110737**

Update Date: 11/02/2012  
 Inspection Date: 10/16/2003  
 Violation Code: 6HV0215  
 Violation: OIL FILTERS IMPROPERLY MANAGED  
 Violation Citation: Used oil filters not properly drained, stored, or labeled prior to transport for the purpose of metal reclamation. CCR 66266.130  
 Activity: ACTIVE

Facility Id: 114065  
 Update Date: 11/02/2012  
 Inspection Date: 12/06/2004  
 Violation Code: 6HV3255  
 Violation: SPILL CONTAIN. NOT DRY/IN GOOD CONDITION  
 Violation Citation: Spill container is not in good condition and/or liquid free. 2635(b)(1), 2636(a)(1)  
 Activity: ACTIVE

Facility Id: 114065  
 Update Date: 11/02/2012  
 Inspection Date: 11/05/2007  
 Violation Code: 6HV0228  
 Violation: CONTAINER NOT KEPT CLOSED  
 Violation Citation: Failed to keep container closed. CFR 265.173  
 Activity: ACTIVE

Facility Id: 114065  
 Update Date: 11/02/2012  
 Inspection Date: 11/05/2007  
 Violation Code: 6HV4212  
 Violation: RED BAGS NOT CONTAINERIZED  
 Violation Citation: Did not containerize and place red bags in rigid, leak resistant, and covered containers or bins. 118280(b)  
 Activity: ACTIVE

Facility Id: 114065  
 Update Date: 11/02/2012  
 Inspection Date: 07/05/2011  
 Violation Code: 6HV0304  
 Violation: WASTE DETERMINATION NOT MADE  
 Violation Citation: Generator of a waste has not determined if that waste is a hazardous waste as defined by law. CCR 66262.11 & 66260.200( c)  
 Activity: ACTIVE

Facility Id: 114065  
 Update Date: 11/02/2012  
 Inspection Date: 09/23/2008  
 Violation Code: 6HV0407  
 Violation: EMPLOYEE TRAINING NOT ADEQUATE  
 Violation Citation: Employee training program for small quantity generator of hazardous waste is inadequate. CFR 262.34(d)(5)(iii)  
 Activity: ACTIVE

Facility Id: 114065  
 Update Date: 11/02/2012  
 Inspection Date: 09/23/2008  
 Violation Code: 6HV0304  
 Violation: WASTE DETERMINATION NOT MADE

MAP FINDINGS

Map ID  
 Direction  
 Distance  
 Distance (ft.)Site

EDR ID Number  
 EPA ID Number

Database(s)

**SAN DIEGO MESA COLLEGE (Continued)**

**1000110737**

Violation Citation: Generator of a waste has not determined if that waste is a hazardous waste as defined by law. CCR 66262.11 & 66260.200( c)  
 Activity: ACTIVE

Facility Id: 114065  
 Update Date: 11/02/2012  
 Inspection Date: 10/16/2003  
 Violation Code: 6HV0201  
 Violation: WASTE CONTAINER NOT CLOSED  
 Violation Citation: Hazardous waste containers are not kept closed while in storage. CCR 66265.173(a)  
 Activity: ACTIVE

Facility Id: 114065  
 Update Date: 11/02/2012  
 Inspection Date: 09/20/2006  
 Violation Code: 6HV4256  
 Violation: NO MONTHLY BIOLOGICAL INDICATOR  
 Violation Citation: Did not use a biological indicator or other approved method at least once a month to confirm proper disinfection/sterilization conditions. 118215(2)(D)  
 Activity: ACTIVE

Facility Id: 114065  
 Update Date: 11/02/2012  
 Inspection Date: 07/05/2011  
 Violation Code: 6HV4421  
 Violation: PHARM WASTE NOT SEGREGATED  
 Violation Citation: Generator did not segregate pharmaceutical waste from other medical waste. 118275(g)  
 Activity: ACTIVE

Facility Id: 114065  
 Update Date: 11/02/2012  
 Inspection Date: 09/23/2008  
 Violation Code: 6HV0234  
 Violation: FACILITY NOT OPERATED TO MINIM. RELEASE  
 Violation Citation: Did not maintain &/or operate facility to prevent release or fire. CFR 265.31  
 Activity: ACTIVE

Facility Id: 114065  
 Update Date: 11/02/2012  
 Inspection Date: 09/23/2008  
 Violation Code: 6HV0232  
 Violation: HW CONTAINER IN POOR CONDITION  
 Violation Citation: Waste accumulated in a container in poor condition. CFR 265.171  
 Activity: ACTIVE

Facility Id: 114065  
 Update Date: 11/02/2012  
 Inspection Date: 12/06/2004  
 Violation Code: 6HV4209  
 Violation: NO GENERATOR'S INFO ON RED BAGS/SHARPS  
 Violation Citation: Red bags, sharps containers not labeled with generator's name, address, and phone number. 68.1205  
 Activity: ACTIVE

MAP FINDINGS

Map ID  
 Direction  
 Distance  
 Distance (ft.)Site

EDR ID Number  
 EPA ID Number

Database(s)

**SAN DIEGO MESA COLLEGE (Continued)**

**1000110737**

Facility Id: 114065  
 Update Date: 11/02/2012  
 Inspection Date: 09/07/2005  
 Violation Code: 6HV0202  
 Violation: WASTE CONTAINER W/O LABELS  
 Violation Citation: Hazardous waste containers &/or tanks are missing labels, accumulation date and/or are improperly labeled. CCR 66262.34(a)(2); 66262.34(a)(3) & 66262.34(f)  
 Activity: ACTIVE

Facility Id: 114065  
 Update Date: 11/02/2012  
 Inspection Date: 09/23/2008  
 Violation Code: 6HV0231  
 Violation: INCOMPATIBLE HW NOT PROPERLY SEPARATED  
 Violation Citation: Failed to properly separate incompatible wastes. CFR 265.177  
 Activity: ACTIVE

Facility Id: 114065  
 Update Date: 11/02/2012  
 Inspection Date: 10/16/2003  
 Violation Code: 6HV0202  
 Violation: WASTE CONTAINER W/O LABELS  
 Violation Citation: Hazardous waste containers &/or tanks are missing labels, accumulation date and/or are improperly labeled. CCR 66262.34(a)(2); 66262.34(a)(3) & 66262.34(f)  
 Activity: ACTIVE

Facility Id: 114065  
 Update Date: 11/02/2012  
 Inspection Date: 11/05/2007  
 Violation Code: 6HV0230  
 Violation: FAILED TO MAINTAIN AISLE SPACE  
 Violation Citation: Failed to maintain aisle space. CFR 265.35  
 Activity: ACTIVE

Facility Id: 114065  
 Update Date: 11/02/2012  
 Inspection Date: 09/07/2005  
 Violation Code: 6HV4204  
 Violation: WARNING SIGN NOT POSTED  
 Violation Citation: MW designated accumulation area not posted with an approved and legible biohazardous waste "warning sign" in English and Spanish.  
 118310  
 Activity: ACTIVE

Facility Id: 114065  
 Update Date: 11/02/2012  
 Inspection Date: 09/20/2006  
 Violation Code: 6HV4301  
 Violation: SQG:MWMP NOT SUBMITTED TO HMD  
 Violation Citation: Medical Waste Management Plan has not been submitted to County HMD (Initial/updates if Onsite Treatment) 117935  
 Activity: ACTIVE

Facility Id: 114065  
 Update Date: 11/02/2012



MAP FINDINGS

Map ID  
 Direction  
 Distance  
 Distance (ft.)Site

EDR ID Number  
 EPA ID Number

Database(s)

**SAN DIEGO MESA COLLEGE (Continued)**

**1000110737**

Inspection Date: 07/05/2011  
 Violation Code: 6HV0407  
 Violation: EMPLOYEE TRAINING NOT ADEQUATE  
 Violation Citation: Employee training program for small quantity generator of hazardous waste is inadequate. CFR 262.34(d)(5)(iii)  
 Activity: ACTIVE

Facility Id: 114065  
 Update Date: 11/02/2012  
 Inspection Date: 07/05/2011  
 Violation Code: 6HV1017  
 Violation: HMBP NOT CERTIFIED ANNUALLY  
 Violation Citation: Business Plan not certified annually. 25505(d) & (e)(2)  
 Activity: ACTIVE

Facility Id: 114065  
 Update Date: 11/02/2012  
 Inspection Date: 10/16/2003  
 Violation Code: 6HV4209  
 Violation: NO GENERATOR'S INFO ON RED BAGS/SHARPS  
 Violation Citation: Red bags, sharps containers not labeled with generator's name, address, and phone number. 68.1205  
 Activity: ACTIVE

**HAZNET:**

envid: 1000110737  
 Year: 2013  
 GEPAID: CAD981972599  
 Contact: D WARCZAKOWSKI/REGIONAL FACS O  
 Telephone: 6193882814  
 Mailing Name: Not reported  
 Mailing Address: 7250 MESA COLLEGE DR  
 Mailing City,St,Zip: SAN DIEGO, CA 921114902  
 Gen County: San Diego  
 TSD EPA ID: AZD049318009  
 TSD County: 99  
 Waste Category: Not reported  
 Disposal Method: Storage, Bulking, And/Or Transfer Off Site--No Treatment/Reovery (H010-H129) Or (H131-H135)  
 Tons: 0.054  
 Facility County: Not reported

envid: 1000110737  
 Year: 2013  
 GEPAID: CAD981972599  
 Contact: D WARCZAKOWSKI/REGIONAL FACS O  
 Telephone: 6193882814  
 Mailing Name: Not reported  
 Mailing Address: 7250 MESA COLLEGE DR  
 Mailing City,St,Zip: SAN DIEGO, CA 921114902  
 Gen County: San Diego  
 TSD EPA ID: UTD981552177  
 TSD County: 99  
 Waste Category: Not reported  
 Disposal Method: Incineration--Thermal Destruction Other Than Use As A Fuel  
 Tons: 0.0615

MAP FINDINGS

Map ID  
 Direction  
 Distance  
 Distance (ft.)Site

EDR ID Number  
 EPA ID Number

Database(s)

**SAN DIEGO MESA COLLEGE (Continued)**

**1000110737**

Facility County: Not reported

envid: 1000110737  
 Year: 2013  
 GEPAID: CAD981972599  
 Contact: D WARCZAKOWSKI/REGIONAL FACS O  
 Telephone: 6193882814  
 Mailing Name: Not reported  
 Mailing Address: 7250 MESA COLLEGE DR  
 Mailing City,St,Zip: SAN DIEGO, CA 921114902  
 Gen County: San Diego  
 TSD EPA ID: CAD044429835  
 TSD County: Los Angeles  
 Waste Category: Not reported  
 Disposal Method: Storage, Bulking, And/Or Transfer Off Site--No Treatment/Reovery (H010-H129) Or (H131-H135)  
 Tons: 1.6125  
 Facility County: Not reported

envid: 1000110737  
 Year: 2013  
 GEPAID: CAD981972599  
 Contact: D WARCZAKOWSKI/REGIONAL FACS O  
 Telephone: 6193882814  
 Mailing Name: Not reported  
 Mailing Address: 7250 MESA COLLEGE DR  
 Mailing City,St,Zip: SAN DIEGO, CA 921114902  
 Gen County: San Diego  
 TSD EPA ID: CAD044429835  
 TSD County: Los Angeles  
 Waste Category: Not reported  
 Disposal Method: Storage, Bulking, And/Or Transfer Off Site--No Treatment/Reovery (H010-H129) Or (H131-H135)  
 Tons: 0.0625  
 Facility County: Not reported

envid: 1000110737  
 Year: 2013  
 GEPAID: CAD981972599  
 Contact: D WARCZAKOWSKI/REGIONAL FACS O  
 Telephone: 6193882814  
 Mailing Name: Not reported  
 Mailing Address: 7250 MESA COLLEGE DR  
 Mailing City,St,Zip: SAN DIEGO, CA 921114902  
 Gen County: San Diego  
 TSD EPA ID: CAD044429835  
 TSD County: Los Angeles  
 Waste Category: Not reported  
 Disposal Method: Storage, Bulking, And/Or Transfer Off Site--No Treatment/Reovery (H010-H129) Or (H131-H135)  
 Tons: 0.225  
 Facility County: Not reported

[Click this hyperlink](#) while viewing on your computer to access 267 additional CA\_HAZNET: record(s) in the EDR Site Report.

MAP FINDINGS

Map ID  
 Direction  
 Distance  
 Distance (ft.)Site

EDR ID Number  
 EPA ID Number

Database(s)

**SAN DIEGO MESA COLLEGE (Continued)**

**1000110737**

SAN DIEGO CO. SAM:  
 Case Number: H14065-001  
 Agency: DEH Site Assessment & Mitigation  
**Funding: Non Billable**  
 Facility Type: Complaint  
 Facility Status: Closed Case  
 Date: 11/3/1989  
 Date Began: 9/15/1989

**35 UNITED STATES RENTALS  
 1544 FRAZEE  
 SAN DIEGO, CA 92108**

**CA HIST CORTESE S100873488  
 CA San Diego Co. HMMD N/A**

HIST CORTESE:  
 Region: CORTESE  
 Facility County Code: 37  
 Reg By: LTNKA  
 Reg Id: 9UT1857

Region: CORTESE  
 Facility County Code: 37  
 Reg By: LTNKA  
 Reg Id: 9UT558

SAN DIEGO CO. HMMD:  
 Facility Id: 115597  
 Business Type: Not reported  
 EPA Id Number: Not reported  
 APN: 438-011-05-00  
 Last HMMD Inspection: Not reported  
 Permit Status: INAC  
 Permit Expiration: 04/30/2002  
 Facility Owner: ROBERT JENKINS  
 Facility Address: 1544 FRAZEE RD  
 Facility City: SAN DIEGO  
 Facility State: CA  
 Facility Zip: 92108-4345  
 UST Owner: Not reported  
 Handle Regulated Hazmat: Not reported  
 Own Or Operate UST: Not reported  
 Subject To APSA: Not reported  
 Generate Haz Waste: Not reported  
 Treat Haz Waste: Not reported  
 Generate Medical Waste: Not reported

**35 U S RENTALS  
 1544-A W FRAZEE RD A  
 SAN DIEGO, CA 92108**

**CA SWEEPS UST S106933327  
 N/A**

SWEEPS UST:  
 Status: Not reported  
 Comp Number: 19241  
 Number: Not reported  
 Board Of Equalization: 44-016426  
 Referral Date: Not reported

MAP FINDINGS

Map ID  
 Direction  
 Distance  
 Distance (ft.)Site

EDR ID Number  
 EPA ID Number

Database(s)

**U S RENTALS (Continued)**

**S106933327**

Action Date: Not reported  
 Created Date: Not reported  
 Owner Tank Id: Not reported  
 SWRCB Tank Id: 37-000-019241-000001  
 Tank Status: Not reported  
 Capacity: 1000  
 Active Date: Not reported  
 Tank Use: M.V. FUEL  
 STG: PRODUCT  
 Content: OTHER  
 Number Of Tanks: 2

Status: Not reported  
 Comp Number: 19241  
 Number: Not reported  
 Board Of Equalization: 44-016426  
 Referral Date: Not reported  
 Action Date: Not reported  
 Created Date: Not reported  
 Owner Tank Id: Not reported  
 SWRCB Tank Id: 37-000-019241-000002  
 Tank Status: Not reported  
 Capacity: 10000  
 Active Date: Not reported  
 Tank Use: M.V. FUEL  
 STG: PRODUCT  
 Content: REG UNLEADED  
 Number Of Tanks: Not reported

35

**SCA CONSTRUCTION SUPPLY  
 1544 FRAZEE RD  
 SAN DIEGO, CA 92108**

**CA HAZNET S113022827  
 N/A**

HAZNET:

envid: S113022827  
 Year: 1994  
 GEPAID: CAL000003307  
 Contact: HILL RUTH M TRUST  
 Telephone: 0000000000  
 Mailing Name: Not reported  
 Mailing Address: 1544 FRAZEE RD  
 Mailing City,St,Zip: SAN DIEGO, CA 921080000  
 Gen County: Not reported  
 TSD EPA ID: CAT080025711  
 TSD County: Not reported  
 Waste Category: Aqueous solution with total organic residues less than 10 percent  
 Disposal Method: Recycler  
 Tons: .3127  
 Facility County: San Diego

envid: S113022827  
 Year: 1993  
 GEPAID: CAL000003307  
 Contact: HILL RUTH M TRUST  
 Telephone: 0000000000  
 Mailing Name: Not reported  
 Mailing Address: 1544 FRAZEE RD  
 Mailing City,St,Zip: SAN DIEGO, CA 921080000

MAP FINDINGS

Map ID  
 Direction  
 Distance  
 Distance (ft.)Site

EDR ID Number  
 EPA ID Number

Database(s)

**SCA CONSTRUCTION SUPPLY (Continued)**

**S113022827**

Gen County: Not reported  
 TSD EPA ID: CAT080025711  
 TSD County: Not reported  
 Waste Category: Aqueous solution with total organic residues less than 10 percent  
 Disposal Method: Recycler  
 Tons: 0.91739999999  
 Facility County: San Diego

35

**U. S. RENTALS  
 1544 FRAZEE RD  
 SAN DIEGO, CA 92108**

**CA LUST S102439457  
 N/A**

LUST REG 9:

Region: 9  
 Status: Case Closed  
 Case Number: 9UT558  
 Local Case: H19241-001  
 Substance: Gasoline  
 Qty Leaked: Not reported  
 Abate Method: Not reported  
 Local Agency: San Diego  
 How Found: Other Means  
 How Stopped: Not reported  
 Source: Unknown  
 Cause: Unknown  
 Lead Agency: Local Agency  
 Case Type: Aquifer affected  
 Date Found: 09/04/1986  
 Date Stopped: / /  
 Confirm Date: / /  
 Submit Workplan: Not reported  
 Prelim Assess: 09/05/1986  
 Desc Pollution: Not reported  
 Remed Plan: / /  
 Remed Action: Not reported  
 Began Monitor: Not reported  
 Release Date: 09/04/1986  
 Enforce Date: Not reported  
 Closed Date: 8/17/89  
 Enforce Type: Not reported  
 Pilot Program: LOP  
 Basin Number: 907.11  
 GW Depth: 4 FT  
 Beneficial Use: Municipal groundwater use  
 NPDES Number: Not reported  
 Priority: Not reported  
 File Dispn: File archived, case closed and file moved to storage  
 Interim Remedial Actions: No  
 Cleanup and Abatement order Number: Not reported  
 Waste Discharge Requirement Number: Not reported

MAP FINDINGS

Map ID			EDR ID Number
Direction			
Distance			
Distance (ft.)Site		Database(s)	EPA ID Number

<b>35</b>	<b>UNITED STATES RENTALS</b> <b>1544 FRAZEE RD</b> <b>SAN DIEGO, CA 92108</b>	<b>CA LUST</b>	<b>S102439646</b> <b>N/A</b>
-----------	---	----------------	---------------------------------

LUST REG 9:

Region:	9
Status:	Case Closed
Case Number:	9UT1857
Local Case:	H19241-002
Substance:	Gasoline
Qty Leaked:	0
Abate Method:	Excavate and Dispose - remove contaminated soil and dispose in approved site
Local Agency:	San Diego
How Found:	Tank Closure
How Stopped:	Close Tank
Source:	Unknown
Cause:	Unknown
Lead Agency:	Local Agency
Case Type:	Aquifer affected
Date Found:	11/02/1990
Date Stopped:	11/02/1990
Confirm Date:	11/15/1990
Submit Workplan:	11/19/90
Prelim Assess:	/ /
Desc Pollution:	Not reported
Remed Plan:	/ /
Remed Action:	Not reported
Began Monitor:	Not reported
Release Date:	11/02/1990
Enforce Date:	Not reported
Closed Date:	11/29/93
Enforce Type:	Not reported
Pilot Program:	LOP
Basin Number:	907.11
GW Depth:	1.5'
Beneficial Use:	Municipal groundwater use
NPDES Number:	Not reported
Priority:	Low priority. Priority ranking can change over time.
File Disp:	File discarded, case closed
Interim Remedial Actions:	Yes
Cleanup and Abatement order Number:	Not reported
Waste Discharge Requirement Number:	Not reported

<b>35</b>	<b>S D COLLEGE DIST-MAINT SERVICE</b> <b>1544 W FRAZEE RD</b> <b>SAN DIEGO, CA 92108</b>	<b>CA San Diego Co. HMMD</b>	<b>S106061455</b> <b>N/A</b>
-----------	--	------------------------------	---------------------------------

SAN DIEGO CO. HMMD:

Facility Id:	119241
Business Type:	6HK07
EPA Id Number:	Not reported
APN:	438-011-05-00
Last HMMD Inspection:	04/11/1990
Permit Status:	INAC
Permit Expiration:	04/11/1990
Facility Owner:	CHARLES DOANE
Facility Address:	1544-A W FRAZEE RD
Facility City:	SAN DIEGO
Facility State:	CA

MAP FINDINGS

Map ID  
 Direction  
 Distance  
 Distance (ft.)Site

EDR ID Number  
 EPA ID Number

Database(s)

**S D COLLEGE DIST-MAINT SERVICE (Continued)**

**S106061455**

Facility Zip: 92108-4394  
 UST Owner: Not reported  
 Handle Regulated Hazmat: Not reported  
 Own Or Operate UST: Not reported  
 Subject To APSA: Not reported  
 Generate Haz Waste: Y  
 Treat Haz Waste: Not reported  
 Generate Medical Waste: Not reported

**UST:**

UST Name: UNDERGROUND TANK 119241 T001  
 Last Update: 2012-11-02 14:17:38  
 Permit Number: 119241  
 Tank Type: UNKNOWN  
 Additional Id: 02  
 Capacity Gallons: 1000  
 UST Contents: DIESEL  
 Other Content Info: DIESEL  
 Reg Status: REMOVED  
 Remove Close Date: 1990-11-27 00:00:00  
 Year Installed: Not reported  
 Pipe Type: SINGLE WALL  
 Delivery System: PRESSURE  
 Monitor Code: 05  
 UST Monitor Method: SW TANK DW PIPE W/ POS SHUTOFF-ALARM ON LLD W/ SIRS:SIR ANALY  
 MONTHLY, TANK TEST BIENNIALY, PIPE TEST ANN 0.1 G/HR OR MO 0.2 G/HR

UST Name: UNDERGROUND TANK 119241 T002  
 Last Update: 2012-11-02 14:17:38  
 Permit Number: 119241  
 Tank Type: UNKNOWN  
 Additional Id: 01  
 Capacity Gallons: 10000  
 UST Contents: REGULAR UNLEADED  
 Other Content Info: REGULAR UNLEADED  
 Reg Status: REMOVED  
 Remove Close Date: 1990-11-27 00:00:00  
 Year Installed: Not reported  
 Pipe Type: LINED TRENCH  
 Delivery System: PRESSURE  
 Monitor Code: 05  
 UST Monitor Method: SW TANK DW PIPE W/ POS SHUTOFF-ALARM ON LLD W/ SIRS:SIR ANALY  
 MONTHLY, TANK TEST BIENNIALY, PIPE TEST ANN 0.1 G/HR OR MO 0.2 G/HR

Facility Id: 208483  
 Business Type: 6HK26  
 EPA Id Number: CAD981972714  
 APN: 438-011-05-00  
 Last HMMMD Inspection: 03/05/2012  
 Permit Status: OPEN  
 Permit Expiration: 12/31/2012  
 Facility Owner: SAN DIEGO COMMUNITY COLLEGE DISTRICT  
 Facility Address: 1544 FRAZEE RD  
 Facility City: SAN DIEGO  
 Facility State: CA  
 Facility Zip: 92108  
 UST Owner: Not reported

MAP FINDINGS

Map ID  
 Direction  
 Distance  
 Distance (ft.)Site

EDR ID Number  
 EPA ID Number

Database(s)

**S D COLLEGE DIST-MAINT SERVICE (Continued)**

**S106061455**

Handle Regulated Hazmat: Y  
 Own Or Operate UST: Not reported  
 Subject To APSA: Not reported  
 Generate Haz Waste: Y  
 Treat Haz Waste: Not reported  
 Generate Medical Waste: Not reported

Active Permits:

Facility Id: 208483  
 Update Date: 11/02/2012  
 Case Number: 7440-37-1  
 Name: ARGON GAS / CO2  
 Other Information: Not reported  
 Material Waste: Material  
 Hazardous Categories 1: PRESSURE RELEASE  
 Hazardous Categories 2: Not reported

Facility Id: 208483  
 Update Date: 11/02/2012  
 Case Number: Not reported  
 Name: ACRYLIC POLYMER  
 Other Information: PERIMETER-B-GRAFFITI BUSTER  
 Material Waste: Material  
 Hazardous Categories 1: CHRONIC  
 Hazardous Categories 2: Not reported

Facility Id: 208483  
 Update Date: 11/02/2012  
 Case Number: 7782-44-7  
 Name: OXYGEN GAS  
 Other Information: Not reported  
 Material Waste: Material  
 Hazardous Categories 1: FIRE  
 Hazardous Categories 2: PRESSURE RELEASE

Facility Id: 208483  
 Update Date: 11/02/2012  
 Case Number: Not reported  
 Name: WASTE 132 AQUEOUS SOL'N WITH METALS  
 Other Information: WASTE ANTIFREEZE  
 Material Waste: Waste  
 Hazardous Categories 1: Not reported  
 Hazardous Categories 2: Not reported

Facility Id: 208483  
 Update Date: 11/02/2012  
 Case Number: Not reported  
 Name: WASTE 172 METAL DUST & MACHINING WASTE  
 Other Information: SANDBLAST GRIT  
 Material Waste: Waste  
 Hazardous Categories 1: Not reported  
 Hazardous Categories 2: Not reported

Facility Id: 208483  
 Update Date: 11/02/2012  
 Case Number: Not reported  
 Name: WASTE 221 WASTE OIL & MIXED OIL  
 Other Information: WASTE OIL



MAP FINDINGS

Map ID  
 Direction  
 Distance  
 Distance (ft.)Site

EDR ID Number  
 EPA ID Number

Database(s)

**S D COLLEGE DIST-MAINT SERVICE (Continued)**

**S106061455**

Material Waste: Waste  
 Hazardous Categories 1: Not reported  
 Hazardous Categories 2: Not reported

Facility Id: 208483  
 Update Date: 11/02/2012  
 Case Number: 68476-34-6  
 Name: DIESEL FUEL  
 Other Information: BACK-UP GENERATOR  
 Material Waste: Material  
 Hazardous Categories 1: FIRE  
 Hazardous Categories 2: CHRONIC

Facility Id: 208483  
 Update Date: 11/02/2012  
 Case Number: VARIABLE  
 Name: LATEX & OIL-BASED PAINT  
 Other Information: Not reported  
 Material Waste: Material  
 Hazardous Categories 1: FIRE  
 Hazardous Categories 2: CHRONIC

Facility Id: 208483  
 Update Date: 11/02/2012  
 Case Number: Not reported  
 Name: WASTE 461 PAINT SLUDGE  
 Other Information: WASTE PAINT  
 Material Waste: Waste  
 Hazardous Categories 1: Not reported  
 Hazardous Categories 2: Not reported

Facility Id: 208483  
 Update Date: 11/02/2012  
 Case Number: Not reported  
 Name: WASTE 444 USED BATTERIES  
 Other Information: SPENT BATTS,POWERSTRIDE B  
 Material Waste: Waste  
 Hazardous Categories 1: Not reported  
 Hazardous Categories 2: Not reported

Facility Id: 208483  
 Update Date: 11/02/2012  
 Case Number: 74-86-2  
 Name: ACETYLENE GAS  
 Other Information: Not reported  
 Material Waste: Material  
 Hazardous Categories 1: FIRE  
 Hazardous Categories 2: PRESSURE RELEASE

Facility Id: 208483  
 Update Date: 11/02/2012  
 Case Number: Not reported  
 Name: WASTE 214 UNSPEC SOLVENT MIXTURE  
 Other Information: OIL / GASOLINE MIXTURE  
 Material Waste: Waste  
 Hazardous Categories 1: Not reported  
 Hazardous Categories 2: Not reported

MAP FINDINGS

Map ID  
 Direction  
 Distance  
 Distance (ft.)Site

EDR ID Number

Database(s) EPA ID Number

**S D COLLEGE DIST-MAINT SERVICE (Continued)**

**S106061455**

Facility Id: 208483  
 Update Date: 11/02/2012  
 Case Number: 124-38-9  
 Name: CARBON DIOXIDE, 002, 99%,  
 Other Information: Not reported  
 Material Waste: Material  
 Hazardous Categories 1: PRESSURE RELEASE  
 Hazardous Categories 2: ACUTE

Facility Id: 208483  
 Update Date: 11/02/2012  
 Case Number: 8002-05-9  
 Name: OILS, LUBRICATING  
 Other Information: MOTOR OIL  
 Material Waste: Material  
 Hazardous Categories 1: FIRE  
 Hazardous Categories 2: CHRONIC

Facility Id: 208483  
 Update Date: 11/02/2012  
 Case Number: Not reported  
 Name: WASTE 213 HYDROCARBON SOLVENTS  
 Other Information: PAINT THINNER  
 Material Waste: Waste  
 Hazardous Categories 1: Not reported  
 Hazardous Categories 2: Not reported

Facility Id: 208483  
 Update Date: 11/02/2012  
 Case Number: Not reported  
 Name: WASTE 888 USED OIL FILTERS  
 Other Information: EFR  
 Material Waste: Waste  
 Hazardous Categories 1: Not reported  
 Hazardous Categories 2: Not reported

Facility Id: 208483  
 Update Date: 11/02/2012  
 Case Number: Not reported  
 Name: WASTE 135 UNSPECIFIED AQUEOUS SOL'N  
 Other Information: WATER BASE CITRUS SOLVENT  
 Material Waste: Waste  
 Hazardous Categories 1: Not reported  
 Hazardous Categories 2: Not reported

**Violations Active Permits:**

Facility Id: 208483  
 Update Date: 11/02/2012  
 Inspection Date: 03/05/2012  
 Violation Code: 6HV0135  
 Violation: MANIFESTS/RECEIPTS FOR 3 YEARS NOT ONSIT  
 Violation Citation: Hazardous waste manifests/receipts for 3 years are not maintained onsite to document proper disposal of hazardous waste. CCR 66262.40(a) & 25160.2(b)(3)  
 Activity: ACTIVE

Facility Id: 208483

MAP FINDINGS

Map ID  
 Direction  
 Distance  
 Distance (ft.)Site

EDR ID Number  
 EPA ID Number

Database(s)

**S D COLLEGE DIST-MAINT SERVICE (Continued)**

**S106061455**

Update Date: 11/02/2012  
 Inspection Date: 08/23/2007  
 Violation Code: 6HV1001  
 Violation: NO UPF PERMIT FOR HAZMATS  
 Violation Citation: A Unified Program Facility permit has not been obtained for hazardous materials. 68.905  
 Activity: ACTIVE

Facility Id: 208483  
 Update Date: 11/02/2012  
 Inspection Date: 07/22/2009  
 Violation Code: 6HV0227  
 Violation: HAZWASTE TANK/CONTAINER W/O LABEL/DATE  
 Violation Citation: Failed to properly label/date hazardous waste container &/or tank. 66262.34(f)  
 Activity: ACTIVE

Facility Id: 208483  
 Update Date: 11/02/2012  
 Inspection Date: 03/05/2012  
 Violation Code: 6HV0225  
 Violation: ACCUMULATED HW>180 OR >270 DAYS  
 Violation Citation: Accumulated waste too long (>180 or 270 days). 66262.34(d), CFR 262.34(e)&(f), &/or 25201(a) [>90 days for AHW waste]  
 Activity: ACTIVE

Facility Id: 208483  
 Update Date: 11/02/2012  
 Inspection Date: 08/23/2007  
 Violation Code: 6HV0224  
 Violation: MISMANAGED EMPTY CONTAINERS >5GALS.  
 Violation Citation: Failed to mark date on empty container larger than 5 gallons and/or manage it within one year. 66261.7(e) & (f).  
 Activity: ACTIVE

Facility Id: 208483  
 Update Date: 11/02/2012  
 Inspection Date: 03/05/2012  
 Violation Code: 6HV1014  
 Violation: HMBP INCOMPLETE/NOT AMENDED  
 Violation Citation: HMBP is incomplete/inadequate/not amended to reflect changes. 25504, 25505(a)(2) &/or 25509(a); 25505(b); 19 CCR 2729  
 Activity: ACTIVE

Facility Id: 208483  
 Update Date: 11/02/2012  
 Inspection Date: 03/05/2012  
 Violation Code: 6HV0138  
 Violation: NO TSDF SIGNED MANIFEST ONSITE  
 Violation Citation: Generator has not maintained the required signed copy of the hazardous waste manifest from the TSD facility on site for review. CCR 66262.40(a)  
 Activity: ACTIVE

Facility Id: 208483  
 Update Date: 11/02/2012  
 Inspection Date: 08/23/2007

MAP FINDINGS

Map ID  
 Direction  
 Distance  
 Distance (ft.)Site

EDR ID Number  
 EPA ID Number

Database(s)

**S D COLLEGE DIST-MAINT SERVICE (Continued)**

**S106061455**

Violation Code: 6HV1014  
 Violation: HMBP INCOMPLETE/NOT AMENDED  
 Violation Citation: HMBP is incomplete/inadequate/not amended to reflect changes. 25504, 25505(a)(2) &/or 25509(a); 25505(b); 19 CCR 2729  
 Activity: ACTIVE

Facility Id: 208483  
 Update Date: 11/02/2012  
 Inspection Date: 03/05/2012  
 Violation Code: 6HV1015  
 Violation: EMPLOYEE TRAINING NOT ADEQUATE  
 Violation Citation: Did not have adequate employee training program 2732 &/or 25504( c)  
 Activity: ACTIVE

Facility Id: 208483  
 Update Date: 11/02/2012  
 Inspection Date: 08/23/2007  
 Violation Code: 6HV0227  
 Violation: HAZWASTE TANK/CONTAINER W/O LABEL/DATE  
 Violation Citation: Failed to properly label/date hazardous waste container &/or tank. 66262.34(f)  
 Activity: ACTIVE

**35 UNITED STATES RENTALS  
 1544 FRAZEE ROAD  
 SAN DIEGO, CA**

**CA RGA LUST S114709898  
 N/A**

RGA LUST:

1994	UNITED STATES RENTALS	1544 FRAZEE ROAD
1993	UNITED STATES RENTALS	1544 FRAZEE ROAD
1992	UNITED STATES RENTALS	1544 FRAZEE ROAD

**35 UNITED STATES RENTALS  
 1544 FRAZEE RD  
 SAN DIEGO, CA**

**CA RGA LUST S114709897  
 N/A**

RGA LUST:

2002	UNITED STATES RENTALS	1544 FRAZEE RD
2001	UNITED STATES RENTALS	1544 FRAZEE RD
2000	UNITED STATES RENTALS	1544 FRAZEE RD
1998	UNITED STATES RENTALS	1544 FRAZEE RD
1997	UNITED STATES RENTALS	1544 FRAZEE RD
1996	UNITED STATES RENTALS	1544 FRAZEE RD
1995	UNITED STATES RENTALS	1544 FRAZEE RD

MAP FINDINGS

Map ID  
 Direction  
 Distance  
 Distance (ft.)Site

EDR ID Number

Database(s) EPA ID Number

**35 US RENTALS  
 1544 FRAZEE RD  
 SAN DIEGO, CA 92108**

**CA HIST UST U001572775  
 N/A**

HIST UST:  
 Region: STATE  
 Facility ID: 00000040472  
 Facility Type: Other  
 Other Type: RENTALS  
 Contact Name: TODD MOIR  
 Telephone: 6192962105  
 Owner Name: CHAZ-RO AND ASSOC.  
 Owner Address: 1540 FRAZEE ROAD  
 Owner City,St,Zip: SAN DIEGO, CA 92108  
 Total Tanks: 0002

Tank Num: 001  
 Container Num: 02  
 Year Installed: Not reported  
 Tank Capacity: 00001000  
 Tank Used for: PRODUCT  
 Type of Fuel: DIESEL  
 Container Construction Thickness: Not reported  
 Leak Detection: Visual, Stock Inventor

Tank Num: 002  
 Container Num: 01  
 Year Installed: Not reported  
 Tank Capacity: 00010000  
 Tank Used for: PRODUCT  
 Type of Fuel: UNLEADED  
 Container Construction Thickness: Not reported  
 Leak Detection: Visual, Stock Inventor

**35 U. S. RENTALS  
 1544 FRAZEE RD  
 SAN DIEGO, CA**

**CA RGA LUST S114708160  
 N/A**

RGA LUST:

2002	U. S. RENTALS	1544 FRAZEE RD
2001	U. S. RENTALS	1544 FRAZEE RD
2000	U. S. RENTALS	1544 FRAZEE RD
1998	U. S. RENTALS	1544 FRAZEE RD
1997	U. S. RENTALS	1544 FRAZEE RD
1996	U. S. RENTALS	1544 FRAZEE RD
1995	U. S. RENTALS	1544 FRAZEE RD
1994	U. S. RENTALS	1544 FRAZEE RD
1993	U. S. RENTALS	1544 FRAZEE RD

MAP FINDINGS

Map ID  
 Direction  
 Distance  
 Distance (ft.)Site  
 Database(s)  
 EPA ID Number  
 EDR ID Number

35 U. S. RENTALS CA RGA LUST S114708161  
 1544 FRAZEE ROAD  
 SAN DIEGO, CA N/A

RGA LUST:  
 1992 U. S. RENTALS 1544 FRAZEE ROAD

35 U S RENTALS CA LUST S106916373  
 NONE FRAZEE RD CA SLIC N/A  
 SAN DIEGO, CA 92108

LUST:  
 Region: STATE  
 Global Id: T0607300642  
 Latitude: 32.7747708  
 Longitude: -117.1599449  
 Case Type: LUST Cleanup Site  
 Status: Completed - Case Closed  
 Status Date: 12/13/1993  
 Lead Agency: SAN DIEGO COUNTY LOP  
 Case Worker: Not reported  
 Local Agency: Not reported  
 RB Case Number: 9UT1857  
 LOC Case Number: H19241-002  
 File Location: Local Agency  
 Potential Media Affect: Not reported  
 Potential Contaminants of Concern: Not reported  
 Site History: Not reported

[Click here to access the California GeoTracker records for this facility:](#)

Status History:  
 Global Id: T0607300642  
 Status: Completed - Case Closed  
 Status Date: 12/13/1993  
 Global Id: T0607300642  
 Status: Open - Case Begin Date  
 Status Date: 11/02/1990

Regulatory Activities:  
 Global Id: T0607300642  
 Action Type: ENFORCEMENT  
 Date: 11/26/1990  
 Action: Notice of Responsibility

SLIC:  
 Region: STATE  
 Facility Status: Completed - Case Closed  
 Status Date: 09/04/1986  
 Global Id: T0607302847  
 Lead Agency: SAN DIEGO COUNTY LOP  
 Lead Agency Case Number: H19241-001  
 Latitude: 32.7747708  
 Longitude: -117.1599449

MAP FINDINGS

Map ID  
 Direction  
 Distance  
 Distance (ft.)Site

EDR ID Number  
 EPA ID Number

Database(s)

**U S RENTALS (Continued)**

**S106916373**

Case Type: Cleanup Program Site  
 Case Worker: KH  
 Local Agency: SAN DIEGO COUNTY LOP  
 RB Case Number: 9UT558  
 File Location: Local Agency  
 Potential Media Affected: Soil  
 Potential Contaminants of Concern: Gasoline  
 Site History: Not reported

[Click here to access the California GeoTracker records for this facility:](#)

35

**SUNROAD ENTERPRISES**  
**1615 MURRAY CANYON RD**  
**SAN DIEGO, CA 92108**

CA SLIC  
 CA San Diego Co. HMMD  
 CA SAN DIEGO CO. SAM

**S104751978**  
 N/A

SLIC:

Region: STATE  
**Facility Status: Completed - Case Closed**  
 Status Date: 09/14/1995  
 Global Id: T0608163372  
 Lead Agency: SAN DIEGO COUNTY LOP  
 Lead Agency Case Number: H29229-001  
 Latitude: 32.774886  
 Longitude: -117.157761  
 Case Type: Cleanup Program Site  
 Case Worker: Not reported  
 Local Agency: Not reported  
 RB Case Number: Not reported  
 File Location: Local Agency  
 Potential Media Affected: Not reported  
 Potential Contaminants of Concern: Not reported  
 Site History: Not reported

[Click here to access the California GeoTracker records for this facility:](#)

SAN DIEGO CO. HMMD:

Facility Id: 129229  
 Business Type: 6HK03  
 EPA Id Number: Not reported  
 APN: 677-390-08-00  
 Last HMMD Inspection: Not reported  
 Permit Status: INAC  
 Permit Expiration: Not reported  
 Facility Owner: SUNROAD ENTERPRISES  
 Facility Address: 1615 MURRAY CANYON RD  
 Facility City: SAN DIEGO  
 Facility State: CA  
 Facility Zip: 92108-4314  
 UST Owner: Not reported  
 Handle Regulated Hazmat: Not reported  
 Own Or Operate UST: Not reported  
 Subject To APSA: Not reported  
 Generate Haz Waste: Not reported  
 Treat Haz Waste: Not reported  
 Generate Medical Waste: Not reported

MAP FINDINGS

Map ID  
 Direction  
 Distance  
 Distance (ft.)Site

EDR ID Number  
 EPA ID Number

Database(s)

**SUNROAD ENTERPRISES (Continued)**

**S104751978**

SAN DIEGO CO. SAM:  
 Case Number: H29229-001  
 Agency: DEH Site Assessment & Mitigation  
**Funding: Private - VAP**  
 Facility Type: Drinking Water Aquifer Impacted  
 Facility Status: Closed Case  
 Date: 9/14/1995  
 Date Began: 7/12/1989

35 **MISSION HEIGHTS  
 0 MURRAY CYN RD  
 SAN DIEGO, CA 92105**

**CA SLIC S109118222  
 CA SAN DIEGO CO. SAM N/A**

SLIC:  
 Region: STATE  
**Facility Status: Completed - Case Closed**  
 Status Date: 10/26/1998  
 Global Id: T0608148160  
 Lead Agency: SAN DIEGO COUNTY LOP  
 Lead Agency Case Number: H37164-001  
 Latitude: 32.775565  
 Longitude: -117.158028  
 Case Type: Cleanup Program Site  
 Case Worker: Not reported  
 Local Agency: Not reported  
 RB Case Number: Not reported  
 File Location: Local Agency  
 Potential Media Affected: Soil  
 Potential Contaminants of Concern: Diesel  
 Site History: Not reported

[Click here to access the California GeoTracker records for this facility:](#)

SAN DIEGO CO. SAM:  
 Case Number: H37164-001  
 Agency: DEH Site Assessment & Mitigation  
**Funding: Private - VAP**  
 Facility Type: Soils Only  
 Facility Status: Closed Case  
 Date: 10/26/1998  
 Date Began: 10/8/1998

35 **SUNROAD PLAZA EAST III, LTD  
 1615 MURRAY CANYON RD  
 SAN DIEGO, CA**

**CA RGA LUST S114697299  
 N/A**

RGA LUST: 2004 SUNROAD PLAZA EAST III, LTD 1615 MURRAY CANYON RD



MAP FINDINGS

Map ID  
 Direction  
 Distance  
 Distance (ft.)Site  
 Database(s)  
 EDR ID Number  
 EPA ID Number

**35 LANDMARK ASSET MGT CA HAZNET S112942229**  
**1615 MURRAY CANYON RD N/A**  
**SAN DIEGO, CA 92108**

HAZNET:

envid: S112942229  
 Year: 2005  
 GEPAID: CAC002585055  
 Contact: JOHN PRIMICH  
 Telephone: 6192966694  
 Mailing Name: Not reported  
 Mailing Address: 1615 MURRAY CANYON RD  
 Mailing City,St,Zip: SAN DIEGO, CA 92108  
 Gen County: Not reported  
 TSD EPA ID: CAD028409019  
 TSD County: Not reported  
 Waste Category: Aqueous solution with total organic residues 10 percent or more  
 Disposal Method: Treatment, Tank  
 Tons: 5.29  
 Facility County: San Diego

envid: S112942229  
 Year: 2005  
 GEPAID: CAC002585055  
 Contact: JOHN PRIMICH  
 Telephone: 6192966694  
 Mailing Name: Not reported  
 Mailing Address: 1615 MURRAY CANYON RD  
 Mailing City,St,Zip: SAN DIEGO, CA 92108  
 Gen County: Not reported  
 TSD EPA ID: CAD028409019  
 TSD County: Not reported  
 Waste Category: Not reported  
 Disposal Method: Treatment, Tank  
 Tons: 0.91  
 Facility County: San Diego

**35 SUNROAD ENTERPRISES CA RGA LUST S114697297**  
**1615 MURRAY CANYON RD N/A**  
**SAN DIEGO, CA**

RGA LUST:

2007 SUNROAD ENTERPRISES 1615 MURRAY CANYON RD  
 2006 SUNROAD ENTERPRISES 1615 MURRAY CANYON RD  
 2005 SUNROAD ENTERPRISES 1615 MURRAY CANYON RD

**35 SUNROAD PLAZA EAST III, LTD. CA RGA LUST S114697298**  
**1615 MURRAY CANYON RD N/A**  
**SAN DIEGO, CA**

RGA LUST:

2003 SUNROAD PLAZA EAST III, LTD. 1615 MURRAY CANYON RD

MAP FINDINGS

Map ID  
 Direction  
 Distance  
 Distance (ft.)Site

EDR ID Number  
 Database(s)  
 EPA ID Number

**35 PRESSLEY PETERBUILT CA HAZNET S113076851**  
**5620 MISSION CENTER RD N/A**  
**SAN DIEGO, CA 92110**

HAZNET:  
 envid: S113076851  
 Year: 1999  
 GEPAID: CAL000140543  
 Contact: SCOTT PRESSLEY  
 Telephone: 6195662605  
 Mailing Name: Not reported  
 Mailing Address: 8464 MIRAMAR RD  
 Mailing City,St,Zip: SAN DIEGO, CA 921260000  
 Gen County: Not reported  
 TSD EPA ID: CAD028409019  
 TSD County: Not reported  
 Waste Category: Waste oil and mixed oil  
 Disposal Method: Treatment, Tank  
 Tons: 2.5020  
 Facility County: San Diego

**35 FRIARS-MISSION DENTAL GROUP CA San Diego Co. HMMD S106067797**  
**5638 MISSION CENTER RD N/A**  
**SAN DIEGO, CA 92108**

SAN DIEGO CO. HMMD:  
 Facility Id: 201864  
 Business Type: 6HK10  
 EPA Id Number: Not reported  
 APN: 438-332-01-00  
 Last HMMD Inspection: 04/25/2006  
 Permit Status: CHNG  
 Permit Expiration: 09/30/2007  
 Facility Owner: CALIFORNIA SMILE, LLC  
 Facility Address: 1680 S MELROSE RD #108  
 Facility City: VISTA  
 Facility State: CA  
 Facility Zip: 92081  
 UST Owner: Not reported  
 Handle Regulated Hazmat: Not reported  
 Own Or Operate UST: Not reported  
 Subject To APSA: Not reported  
 Generate Haz Waste: Not reported  
 Treat Haz Waste: Not reported  
 Generate Medical Waste: Not reported

Facility Id: 152606  
 Business Type: 6HK10  
 EPA Id Number: CAL000120383  
 APN: 438-332-01-00  
 Last HMMD Inspection: 05/20/2003  
 Permit Status: CHNG  
 Permit Expiration: 02/28/2002  
 Facility Owner: STUART TANI D D S  
 Facility Address: 5638 MISSION CENTER RD #104  
 Facility City: SAN DIEGO  
 Facility State: CA  
 Facility Zip: 92108-  
 UST Owner: Not reported  
 Handle Regulated Hazmat: Not reported

MAP FINDINGS

Map ID  
 Direction  
 Distance  
 Distance (ft.)Site

EDR ID Number  
 EPA ID Number

Database(s)

**FRIARS-MISSION DENTAL GROUP (Continued)**

**S106067797**

Own Or Operate UST: Not reported  
 Subject To APSA: Not reported  
 Generate Haz Waste: Y  
 Treat Haz Waste: Not reported  
 Generate Medical Waste: Not reported

Facility Id: 208769  
 Business Type: 6HK10  
 EPA Id Number: Not reported  
 APN: 438-332-01-00  
 Last HMMD Inspection: 12/01/2010  
 Permit Status: INAC  
 Permit Expiration: 03/31/2012  
 Facility Owner: S.T. TANI, A DENTAL CORPORATION  
 Facility Address: 5638 MISSION CENTER RD, #104  
 Facility City: SAN DIEGO  
 Facility State: CA  
 Facility Zip: 92108  
 UST Owner: Not reported  
 Handle Regulated Hazmat: Not reported  
 Own Or Operate UST: Not reported  
 Subject To APSA: Not reported  
 Generate Haz Waste: Not reported  
 Treat Haz Waste: Not reported  
 Generate Medical Waste: Not reported

Violations Inactive Permits:

Facility Id: 208769  
 Update Date: 11/02/2012  
 Inspection Date: 11/16/2007  
 Violation Code: 6HV4205  
 Violation: MED SOLID WASTE NOT SECURED TO DENY ACCE  
 Violation Citation: Medical Solid Waste not secured to deny access to unauthorized persons. 68.1211  
 Activity: Inactive Permit

Facility Id: 208769  
 Update Date: 11/02/2012  
 Inspection Date: 12/01/2010  
 Violation Code: 6HV4205  
 Violation: MED SOLID WASTE NOT SECURED TO DENY ACCE  
 Violation Citation: Medical Solid Waste not secured to deny access to unauthorized persons. 68.1211  
 Activity: Inactive Permit

Facility Id: 208792  
 Business Type: 6HK10  
 EPA Id Number: Not reported  
 APN: 438-332-01-00  
 Last HMMD Inspection: Not reported  
 Permit Status: INAC  
 Permit Expiration: 11/30/2008  
 Facility Owner: CALIFORNIA SMILE, LLC  
 Facility Address: Not reported  
 Facility City: Not reported  
 Facility State: Not reported  
 Facility Zip: Not reported

MAP FINDINGS

Map ID  
 Direction  
 Distance  
 Distance (ft.)Site

EDR ID Number  
 EPA ID Number

Database(s)

**FRIARS-MISSION DENTAL GROUP (Continued)**

**S106067797**

UST Owner: Not reported  
 Handle Regulated Hazmat: Not reported  
 Own Or Operate UST: Not reported  
 Subject To APSA: Not reported  
 Generate Haz Waste: Not reported  
 Treat Haz Waste: Not reported  
 Generate Medical Waste: Not reported

[Click this hyperlink](#) while viewing on your computer to access  
 -1 additional CA\_HMMD: record(s) in the EDR Site Report.

35

**CVS PHARMACY #9963  
 5644 MISSION CENTER RD  
 SAN DIEGO, CA 92104**

**CA San Diego Co. HMMD**

**S106065060  
 N/A**

SAN DIEGO CO. HMMD:

Facility Id: 136853  
 Business Type: 6HK15  
 EPA Id Number: CAL000168478  
 APN: 438-332-02-00  
 Last HMMD Inspection: 03/16/2006  
 Permit Status: INAC  
 Permit Expiration: 04/30/2011  
 Facility Owner: LONGS DRUG STORES CA, LLC  
 Facility Address: 4020 STIRRUP CREEK DR #100  
 Facility City: DURHAM  
 Facility State: NC  
 Facility Zip: 27703  
 UST Owner: Not reported  
 Handle Regulated Hazmat: Not reported  
 Own Or Operate UST: Not reported  
 Subject To APSA: Not reported  
 Generate Haz Waste: Y  
 Treat Haz Waste: Not reported  
 Generate Medical Waste: Not reported

Facility Id: 212527  
 Business Type: 6HK42  
 EPA Id Number: CAL000356725  
 APN: 438-332-02-00  
 Last HMMD Inspection: 08/23/2012  
 Permit Status: OPEN  
 Permit Expiration: 11/30/2012  
 Facility Owner: LONGS DRUG STORES OF CALIFORNIA, LLC  
 Facility Address: 1 CVS DR, MAIL DROP 23062A  
 Facility City: Woonsocket  
 Facility State: RI  
 Facility Zip: 02895  
 UST Owner: Not reported  
 Handle Regulated Hazmat: Not reported  
 Own Or Operate UST: Not reported  
 Subject To APSA: Not reported  
 Generate Haz Waste: Y  
 Treat Haz Waste: Not reported  
 Generate Medical Waste: Not reported

Active Permits:

Facility Id: 212527

MAP FINDINGS

Map ID  
 Direction  
 Distance  
 Distance (ft.)Site

EDR ID Number

Database(s) EPA ID Number

**CVS PHARMACY #9963 (Continued)**

**S106065060**

Update Date:	11/02/2012
Case Number:	Not reported
Name:	WASTE 214 UNSPEC SOLVENT MIXTURE
Other Information:	AEROSOLS AND FLAMMABLES
Material Waste:	Waste
Hazardous Categories 1:	Not reported
Hazardous Categories 2:	Not reported
Facility Id:	212527
Update Date:	11/02/2012
Case Number:	Not reported
Name:	WASTE 791 LIQUIDS WITH PH <OR= 2
Other Information:	PARTIALLY EMPTY PHOTO CHEMICAL BOXES
Material Waste:	Waste
Hazardous Categories 1:	Not reported
Hazardous Categories 2:	Not reported
Facility Id:	212527
Update Date:	11/02/2012
Case Number:	Not reported
Name:	WASTE 135 UNSPECIFIED AQUEOUS SOL'N
Other Information:	STATE REGULATED TOXIC WASTES
Material Waste:	Waste
Hazardous Categories 1:	Not reported
Hazardous Categories 2:	Not reported
Facility Id:	212527
Update Date:	11/02/2012
Case Number:	Not reported
Name:	WASTE 791 LIQUIDS WITH PH <OR= 2
Other Information:	WASTE CORROSIVE - ACIDIC
Material Waste:	Waste
Hazardous Categories 1:	Not reported
Hazardous Categories 2:	Not reported
Facility Id:	212527
Update Date:	11/02/2012
Case Number:	Not reported
Name:	WASTE 902 INFECTIOUS WASTE, SHARPS
Other Information:	MAIL - BACK
Material Waste:	Waste
Hazardous Categories 1:	Not reported
Hazardous Categories 2:	Not reported
Facility Id:	212527
Update Date:	11/02/2012
Case Number:	Not reported
Name:	WASTE 131 AQUEOUS SOL'N W/REACTIVE ANION
Other Information:	WASTE OXIDIZERS
Material Waste:	Waste
Hazardous Categories 1:	Not reported
Hazardous Categories 2:	Not reported
Facility Id:	212527
Update Date:	11/02/2012
Case Number:	Not reported
Name:	WASTE 123 UNSPECIFIED ALKALINE SOL'N

MAP FINDINGS

Map ID  
 Direction  
 Distance  
 Distance (ft.)Site

EDR ID Number  
 EPA ID Number

Database(s)

**CVS PHARMACY #9963 (Continued)**

**S106065060**

Other Information: WASTE CORROSIVE - BASES  
 Material Waste: Waste  
 Hazardous Categories 1: Not reported  
 Hazardous Categories 2: Not reported

Facility Id: 212527  
 Update Date: 11/02/2012  
 Case Number: Not reported  
 Name: WASTE 311 PHARMACEUTICAL WASTE  
 Other Information: RCRA HAZARDOUS WASTE  
 Material Waste: Waste  
 Hazardous Categories 1: Not reported  
 Hazardous Categories 2: Not reported

Violations Active Permits:  
 Facility Id: 212527  
 Update Date: 11/02/2012  
 Inspection Date: 01/04/2011  
 Violation Code: 6HV0227  
 Violation: HAZWASTE TANK/CONTAINER W/O LABEL/DATE  
 Violation Citation: Failed to properly label/date hazardous waste container &/or tank.  
 66262.34(f)  
 Activity: ACTIVE

Facility Id: 212527  
 Business Type: 6HK42  
 EPA Id Number: CAL000356725  
 APN: 438-332-02-00  
 Last HMMMD Inspection: 08/23/2012  
 Permit Status: OPEN  
 Permit Expiration: 11/30/2012  
 Facility Owner: LONGS DRUG STORES OF CALIFORNIA, LLC  
 Facility Address: 1 CVS DR, MAIL DROP 23062A  
 Facility City: Woonsocket  
 Facility State: RI  
 Facility Zip: 02895  
 UST Owner: Not reported  
 Handle Regulated Hazmat: Not reported  
 Own Or Operate UST: Not reported  
 Subject To APSA: Not reported  
 Generate Haz Waste: Y  
 Treat Haz Waste: Not reported  
 Generate Medical Waste: Y

Active Permits:  
 Facility Id: 212527  
 Update Date: 11/02/2012  
 Case Number: Not reported  
 Name: WASTE 214 UNSPEC SOLVENT MIXTURE  
 Other Information: AEROSOLS AND FLAMMABLES  
 Material Waste: Waste  
 Hazardous Categories 1: Not reported  
 Hazardous Categories 2: Not reported

Facility Id: 212527  
 Update Date: 11/02/2012

MAP FINDINGS

Map ID  
 Direction  
 Distance  
 Distance (ft.)Site

EDR ID Number  
 EPA ID Number

Database(s)

**CVS PHARMACY #9963 (Continued)**

**S106065060**

Case Number:	Not reported
Name:	WASTE 791 LIQUIDS WITH PH <OR= 2
Other Information:	PARTIALLY EMPTY PHOTO CHEMICAL BOXES
Material Waste:	Waste
Hazardous Categories 1:	Not reported
Hazardous Categories 2:	Not reported
Facility Id:	212527
Update Date:	11/02/2012
Case Number:	Not reported
Name:	WASTE 135 UNSPECIFIED AQUEOUS SOL'N
Other Information:	STATE REGULATED TOXIC WASTES
Material Waste:	Waste
Hazardous Categories 1:	Not reported
Hazardous Categories 2:	Not reported
Facility Id:	212527
Update Date:	11/02/2012
Case Number:	Not reported
Name:	WASTE 791 LIQUIDS WITH PH <OR= 2
Other Information:	WASTE CORROSIVE - ACIDIC
Material Waste:	Waste
Hazardous Categories 1:	Not reported
Hazardous Categories 2:	Not reported
Facility Id:	212527
Update Date:	11/02/2012
Case Number:	Not reported
Name:	WASTE 902 INFECTIOUS WASTE, SHARPS
Other Information:	MAIL - BACK
Material Waste:	Waste
Hazardous Categories 1:	Not reported
Hazardous Categories 2:	Not reported
Facility Id:	212527
Update Date:	11/02/2012
Case Number:	Not reported
Name:	WASTE 131 AQUEOUS SOL'N W/REACTIVE ANION
Other Information:	WASTE OXIDIZERS
Material Waste:	Waste
Hazardous Categories 1:	Not reported
Hazardous Categories 2:	Not reported
Facility Id:	212527
Update Date:	11/02/2012
Case Number:	Not reported
Name:	WASTE 123 UNSPECIFIED ALKALINE SOL'N
Other Information:	WASTE CORROSIVE - BASES
Material Waste:	Waste
Hazardous Categories 1:	Not reported
Hazardous Categories 2:	Not reported
Facility Id:	212527
Update Date:	11/02/2012
Case Number:	Not reported
Name:	WASTE 311 PHARMACEUTICAL WASTE
Other Information:	RCRA HAZARDOUS WASTE

MAP FINDINGS

Map ID  
 Direction  
 Distance  
 Distance (ft.)Site

EDR ID Number  
 EPA ID Number

Database(s)

**CVS PHARMACY #9963 (Continued)**

**S106065060**

Material Waste: Waste  
 Hazardous Categories 1: Not reported  
 Hazardous Categories 2: Not reported

Violations Active Permits:

Facility Id: 212527  
 Update Date: 11/02/2012  
 Inspection Date: 01/04/2011  
 Violation Code: 6HV0227  
 Violation: HAZWASTE TANK/CONTAINER W/O LABEL/DATE  
 Violation Citation: Failed to properly label/date hazardous waste container &/or tank.  
 66262.34(f)  
 Activity: ACTIVE

35

**CVS PHARMACY NO 9963  
 5644 MISSION CENTER RD  
 SAN DIEGO, CA 92108**

**CA HAZNET S113159749  
 N/A**

HAZNET:

envid: S113159749  
 Year: 2013  
 GEPAID: CAR000230953  
 Contact: Wendy Brant  
 Telephone: 4017651500  
 Mailing Name: Not reported  
 Mailing Address: 1 CVS DR  
 Mailing City,St,Zip: WOONSOCKET, RI 02895  
 Gen County: San Diego  
 TSD EPA ID: INR000110197  
 TSD County: Not reported  
 Waste Category: Not reported  
 Disposal Method: Storage, Bulking, And/Or Transfer Off Site--No Treatment/Reovery  
 (H010-H129) Or (H131-H135)  
 Tons: 0.0165  
 Facility County: Not reported

envid: S113159749  
 Year: 2013  
 GEPAID: CAR000230953  
 Contact: Wendy Brant  
 Telephone: 4017651500  
 Mailing Name: Not reported  
 Mailing Address: 1 CVS DR  
 Mailing City,St,Zip: WOONSOCKET, RI 02895  
 Gen County: San Diego  
 TSD EPA ID: INR000110197  
 TSD County: Not reported  
 Waste Category: Not reported  
 Disposal Method: Storage, Bulking, And/Or Transfer Off Site--No Treatment/Reovery  
 (H010-H129) Or (H131-H135)  
 Tons: 0.0335  
 Facility County: Not reported

envid: S113159749  
 Year: 2013  
 GEPAID: CAR000230953



MAP FINDINGS

Map ID  
 Direction  
 Distance  
 Distance (ft.)Site

EDR ID Number  
 EPA ID Number

Database(s)

**CVS PHARMACY NO 9963 (Continued)**

**S113159749**

Contact: Wendy Brant  
 Telephone: 4017651500  
 Mailing Name: Not reported  
 Mailing Address: 1 CVS DR  
 Mailing City,St,Zip: WOONSOCKET, RI 02895  
 Gen County: San Diego  
 TSD EPA ID: INR000110197  
 TSD County: Not reported  
 Waste Category: Not reported  
 Disposal Method: Storage, Bulking, And/Or Transfer Off Site--No Treatment/Reovery (H010-H129) Or (H131-H135)  
 Tons: 0.019  
 Facility County: Not reported

envid: S113159749  
 Year: 2013  
 GEPAID: CAR000230953  
 Contact: Wendy Brant  
 Telephone: 4017651500  
 Mailing Name: Not reported  
 Mailing Address: 1 CVS DR  
 Mailing City,St,Zip: WOONSOCKET, RI 02895  
 Gen County: San Diego  
 TSD EPA ID: INR000110197  
 TSD County: Not reported  
 Waste Category: Not reported  
 Disposal Method: Storage, Bulking, And/Or Transfer Off Site--No Treatment/Reovery (H010-H129) Or (H131-H135)  
 Tons: 0.005  
 Facility County: Not reported

envid: S113159749  
 Year: 2013  
 GEPAID: CAR000230953  
 Contact: Wendy Brant  
 Telephone: 4017651500  
 Mailing Name: Not reported  
 Mailing Address: 1 CVS DR  
 Mailing City,St,Zip: WOONSOCKET, RI 02895  
 Gen County: San Diego  
 TSD EPA ID: INR000110197  
 TSD County: Not reported  
 Waste Category: Not reported  
 Disposal Method: Storage, Bulking, And/Or Transfer Off Site--No Treatment/Reovery (H010-H129) Or (H131-H135)  
 Tons: 0.02  
 Facility County: Not reported

[Click this hyperlink](#) while viewing on your computer to access 25 additional CA\_HAZNET: record(s) in the EDR Site Report.

MAP FINDINGS

Map ID Direction EDR ID Number  
 Distance Distance (ft.)Site Database(s) EPA ID Number

35 LONGS DRUG STORE #402 CA HAZNET S113088449  
 5644 MISSION CTR STE 202 N/A  
 SAN DIEGO, CA 92108

HAZNET:

envid: S113088449  
 Year: 2011  
 GEPAID: CAL000168478  
 Contact: Raquel Karnes/ENV Coord  
 Telephone: 7074696853  
 Mailing Name: Not reported  
 Mailing Address: 141 N CIVIC DR  
 Mailing City,St,Zip: WALNUT CREEK, CA 945960000  
 Gen County: Not reported  
 TSD EPA ID: CAD008364432  
 TSD County: Not reported  
 Waste Category: Alkaline solution without metals pH >= 12.5  
 Disposal Method: Storage, Bulking, And/Or Transfer Off Site--No Treatment/Reovery (H010-H129) Or (H131-H135)  
 Tons: 0.035  
 Facility County: San Diego

envid: S113088449  
 Year: 2011  
 GEPAID: CAL000168478  
 Contact: Raquel Karnes/ENV Coord  
 Telephone: 7074696853  
 Mailing Name: Not reported  
 Mailing Address: 141 N CIVIC DR  
 Mailing City,St,Zip: WALNUT CREEK, CA 945960000  
 Gen County: Not reported  
 TSD EPA ID: CAD008364432  
 TSD County: Not reported  
 Waste Category: Alkaline solution without metals pH >= 12.5  
 Disposal Method: Storage, Bulking, And/Or Transfer Off Site--No Treatment/Reovery (H010-H129) Or (H131-H135)  
 Tons: 0.035  
 Facility County: San Diego

envid: S113088449  
 Year: 2008  
 GEPAID: CAL000168478  
 Contact: Raquel Karnes/ENV Coord  
 Telephone: 7074696853  
 Mailing Name: Not reported  
 Mailing Address: 141 N CIVIC DR  
 Mailing City,St,Zip: WALNUT CREEK, CA 945960000  
 Gen County: Not reported  
 TSD EPA ID: CAD008364432  
 TSD County: Not reported  
 Waste Category: Other inorganic solid waste  
 Disposal Method: Storage, Bulking, And/Or Transfer Off Site--No Treatment/Reovery (H010-H129) Or (H131-H135)  
 Tons: 0.0045  
 Facility County: San Diego

envid: S113088449  
 Year: 2008  
 GEPAID: CAL000168478

MAP FINDINGS

Map ID  
 Direction  
 Distance  
 Distance (ft.)Site

EDR ID Number  
 EPA ID Number

Database(s)

**LONGS DRUG STORE #402 (Continued)**

**S113088449**

Contact: Raquel Karnes/ENV Coord  
 Telephone: 7074696853  
 Mailing Name: Not reported  
 Mailing Address: 141 N CIVIC DR  
 Mailing City,St,Zip: WALNUT CREEK, CA 945960000  
 Gen County: Not reported  
 TSD EPA ID: CAD008364432  
 TSD County: Not reported  
 Waste Category: Other inorganic solid waste  
 Disposal Method: Storage, Bulking, And/Or Transfer Off Site--No Treatment/Reovery (H010-H129) Or (H131-H135)  
 Tons: 0.0045  
 Facility County: San Diego

envid: S113088449  
 Year: 2007  
 GEPAID: CAL000168478  
 Contact: Raquel Karnes/ENV Coord  
 Telephone: 7074696853  
 Mailing Name: Not reported  
 Mailing Address: 141 N CIVIC DR  
 Mailing City,St,Zip: WALNUT CREEK, CA 945960000  
 Gen County: Not reported  
 TSD EPA ID: CAD008364432  
 TSD County: Not reported  
 Waste Category: Other inorganic solid waste  
 Disposal Method: Storage, Bulking, And/Or Transfer Off Site--No Treatment/Reovery (H010-H129) Or (H131-H135)  
 Tons: 0  
 Facility County: San Diego

[Click this hyperlink](#) while viewing on your computer to access 9 additional CA\_HAZNET: record(s) in the EDR Site Report.

35

**CVS PHARMACY #9963  
 5644 MISSION CENTER STE 201  
 SAN DIEGO, CA 92108**

**FINDS 1015781259  
 N/A**

FINDS:

Registry ID: 110054821868

Environmental Interest/Information System

RCRAInfo is a national information system that supports the Resource Conservation and Recovery Act (RCRA) program through the tracking of events and activities related to facilities that generate, transport, and treat, store, or dispose of hazardous waste. RCRAInfo allows RCRA program staff to track the notification, permit, compliance, and corrective action activities required under RCRA.

HAZARDOUS WASTE BIENNIAL REPORTER

MAP FINDINGS

Map ID  
 Direction  
 Distance  
 Distance (ft.)Site

EDR ID Number  
 EPA ID Number

Database(s)

**35 CVS PHARMACY #9963  
 5644 MISSION CENTER STE 201  
 SAN DIEGO, CA 92108**

**RCRA-LQG 1015740388  
 CAR000230953**

RCRA-LQG:

Date form received by agency: 03/01/2014  
 Facility name: CVS PHARMACY #9963  
 Facility address: 5644 MISSION CENTER STE 201  
 SAN DIEGO, CA 92108  
 EPA ID: CAR000230953  
 Mailing address: CVS DR-23062A  
 WOONSOCKET, CA 02895  
 Contact: WENDY L BRANT  
 Contact address: CVS DR-23062A  
 WOONSOCKET, RI 02895  
 Contact country: Not reported  
 Contact telephone: (401) 770-7457  
 Contact email: WENDY.BRANT@CVSCAREMARK.COM  
 EPA Region: 09  
 Classification: Large Quantity Generator  
 Description: Handler: generates 1,000 kg or more of hazardous waste during any calendar month; or generates more than 1 kg of acutely hazardous waste during any calendar month; or generates more than 100 kg of any residue or contaminated soil, waste or other debris resulting from the cleanup of a spill, into or on any land or water, of acutely hazardous waste during any calendar month; or generates 1 kg or less of acutely hazardous waste during any calendar month, and accumulates more than 1 kg of acutely hazardous waste at any time; or generates 100 kg or less of any residue or contaminated soil, waste or other debris resulting from the cleanup of a spill, into or on any land or water, of acutely hazardous waste during any calendar month, and accumulates more than 100 kg of that material at any time

Owner/Operator Summary:

Owner/operator name: LONGS DRUG STORES CALIFORNIA LLC  
 Owner/operator address: Not reported  
 Not reported  
 Owner/operator country: US  
 Owner/operator telephone: Not reported  
 Legal status: Private  
 Owner/Operator Type: Operator  
 Owner/Op start date: 10/22/2008  
 Owner/Op end date: Not reported

Owner/operator name: LONGS DRUG STORES CALIFORNIA, LLC  
 Owner/operator address: Not reported  
 Not reported  
 Owner/operator country: Not reported  
 Owner/operator telephone: Not reported  
 Legal status: Private  
 Owner/Operator Type: Operator  
 Owner/Op start date: 10/22/2008  
 Owner/Op end date: Not reported

Owner/operator name: FRIARS MISSION  
 Owner/operator address: ONE INDEPENDENT DR STE 114  
 JACKSONVILLE, FL 32202  
 Owner/operator country: US  
 Owner/operator telephone: 904-598-7000

MAP FINDINGS

Map ID  
 Direction  
 Distance  
 Distance (ft.)Site

EDR ID Number  
 EPA ID Number

Database(s)

**CVS PHARMACY #9963 (Continued)**

**1015740388**

Legal status: Private  
 Owner/Operator Type: Owner  
 Owner/Op start date: 04/19/1996  
 Owner/Op end date: Not reported

Owner/operator name: FRIARS MISSION  
 Owner/operator address: INDEPENDENCE DR STE 114  
 JACKSONVILLE, FL 32202

Owner/operator country: Not reported  
 Owner/operator telephone: (904) 598-7000

Legal status: Private  
 Owner/Operator Type: Owner  
 Owner/Op start date: 04/19/1996  
 Owner/Op end date: Not reported

Handler Activities Summary:

U.S. importer of hazardous waste: No  
 Mixed waste (haz. and radioactive): No  
 Recycler of hazardous waste: No  
 Transporter of hazardous waste: No  
 Treater, storer or disposer of HW: No  
 Underground injection activity: No  
 On-site burner exemption: No  
 Furnace exemption: No  
 Used oil fuel burner: No  
 Used oil processor: No  
 User oil refiner: No  
 Used oil fuel marketer to burner: No  
 Used oil Specification marketer: No  
 Used oil transfer facility: No  
 Used oil transporter: No

. Waste code: 122  
 . Waste name: 122

. Waste code: 123  
 . Waste name: 123

. Waste code: 131  
 . Waste name: 131

. Waste code: 134  
 . Waste name: 134

. Waste code: 141  
 . Waste name: 141

. Waste code: 181  
 . Waste name: 181

. Waste code: 214  
 . Waste name: 214

. Waste code: 311  
 . Waste name: 311

. Waste code: 331

MAP FINDINGS

Map ID  
 Direction  
 Distance  
 Distance (ft.)Site

EDR ID Number

Database(s) EPA ID Number

**CVS PHARMACY #9963 (Continued)**

**1015740388**

. Waste name: 331

. Waste code: 352  
 . Waste name: 352

. Waste code: 541  
 . Waste name: 541

. Waste code: 561  
 . Waste name: 561

. Waste code: 791  
 . Waste name: 791

. Waste code: D001  
 . Waste name: IGNITABLE WASTE

. Waste code: D002  
 . Waste name: CORROSIVE WASTE

. Waste code: D004  
 . Waste name: ARSENIC

. Waste code: D005  
 . Waste name: BARIUM

. Waste code: D006  
 . Waste name: CADMIUM

. Waste code: D007  
 . Waste name: CHROMIUM

. Waste code: D008  
 . Waste name: LEAD

. Waste code: D009  
 . Waste name: MERCURY

. Waste code: D010  
 . Waste name: SELENIUM

. Waste code: D011  
 . Waste name: SILVER

. Waste code: D016  
 . Waste name: 2,4-D (2,4-DICHLOROPHENOXYACETIC ACID)

. Waste code: D018  
 . Waste name: BENZENE

. Waste code: D024  
 . Waste name: M-CRESOL

. Waste code: D027  
 . Waste name: 1,4-DICHLOROBENZENE

. Waste code: D035

MAP FINDINGS

Map ID  
 Direction  
 Distance  
 Distance (ft.)Site

EDR ID Number

Database(s) EPA ID Number

CVS PHARMACY #9963 (Continued)

1015740388

- . Waste name: METHYL ETHYL KETONE
- . Waste code: D039
- . Waste name: TETRACHLOROETHYLENE
- . Waste code: P001
- . Waste name: 2H-1-BENZOPYRAN-2-ONE, 4-HYDROXY-3-(3-OXO-1-PHENYLBUTYL)-, & SALTS, WHEN PRESENT AT CONCENTRATIONS GREATER THAN 0.3% (OR) WARFARIN, & SALTS, WHEN PRESENT AT CONCENTRATIONS GREATER THAN 0.3%
- . Waste code: P012
- . Waste name: ARSENIC OXIDE AS2O3 (OR) ARSENIC TRIOXIDE
- . Waste code: P075
- . Waste name: NICOTINE, & SALTS (OR) PYRIDINE, 3-(1-METHYL-2-PYRROLIDINYL)-,(S)-, & SALTS
- . Waste code: P081
- . Waste name: 1,2,3-PROPANETRIOL, TRINITRATE (R) (OR) NITROGLYCERINE (R)
- . Waste code: P188
- . Waste name: BENZOIC ACID, 2-HYDROXY-, COMPD. WITH (3AS-CIS)-1,2,3,3A,8,8A-HEXAHYDRO-1,3A,8-TRIMETHYLPYRROLO[2,3-B]INDOL-YL METHYLCARBAMATE ESTER (1:1) (OR) PHYSOSTIGMINE SALICYLATE
- . Waste code: U002
- . Waste name: 2-PROPANONE (I) (OR) ACETONE (I)
- . Waste code: U010
- . Waste name: AZIRINO [2',3':3,4]PYRROLO[1,2-A]INDOLE-4,7-DIONE, 6-AMINO-8-[[[(AMINOCARBONYL)OXY]METHYL]-1,1A,2,8,8A,8B-HEXAHYDRO-8A-MET OXY-5-METHYL-, [1AS-(1AALPHA, 8BETA, 8AALPHA, 8BALPHA)]- (OR) MITOMYCIN C
- . Waste code: U031
- . Waste name: 1-BUTANOL (I) (OR) N-BUTYL ALCOHOL (I)
- . Waste code: U034
- . Waste name: ACETALDEHYDE, TRICHLORO- (OR) CHLORAL
- . Waste code: U035
- . Waste name: BENZENEBUTANOIC ACID, 4-[BIS(2-CHLOROETHYL)AMINO]- (OR) CHLORAMBUCIL
- . Waste code: U044
- . Waste name: CHLOROFORM (OR) METHANE, TRICHLORO-
- . Waste code: U058
- . Waste name: 2H-1,3,2-OXAZAPHOSPHORIN-2-AMINE, N,N-BIS(2-CHLOROETHYL)TETRAHYDRO-, 2-OXIDE (OR) CYCLOPHOSPHAMIDE
- . Waste code: U059
- . Waste name: 5,12-NAPHTHACENEDIONE, 8-ACETYL-10-[(3-AMINO-2,3,6-TRIDEOXY)-ALPHA-L-LYXO-HEXOPYRANOSYL)OXY]-,8,9,10-TETRAHYDRO-6,8,11-TRIHYDROXY-1-METHOXY-, (8S-CIS)- (OR) DAUNOMYCIN
- . Waste code: U070

MAP FINDINGS

Map ID  
 Direction  
 Distance  
 Distance (ft.)Site

EDR ID Number

Database(s) EPA ID Number

CVS PHARMACY #9963 (Continued)

1015740388

- . Waste name: BENZENE, 1,2-DICHLORO- (OR) O-DICHLOROBENZENE
- . Waste code: U072
- . Waste name: BENZENE, 1,4-DICHLORO- (OR) P-DICHLOROBENZENE
- . Waste code: U089
- . Waste name: DIETHYLSTILBESTEROL (OR) PHENOL, 4,4'-(1,2-DIETHYL-1,2-ETHENEDIYL)BIS, (E)-
- . Waste code: U122
- . Waste name: FORMALDEHYDE
- . Waste code: U129
- . Waste name: CYCLOHEXANE, 1,2,3,4,5,6-HEXACHLORO-, (1ALPHA, 2ALPHA, 3BETA, 4ALPHA, 5ALPHA, 6BETA)- (OR) LINDANE
- . Waste code: U132
- . Waste name: HEXACHLOROPHENE (OR) PHENOL, 2,2'-METHYLENEBIS[3,4,6-TRICHLORO-
- . Waste code: U150
- . Waste name: L-PHENYLALANINE, 4-[BIS(2-CHLOROETHYL)AMINO]- (OR) MELPHALAN
- . Waste code: U151
- . Waste name: MERCURY
- . Waste code: U154
- . Waste name: METHANOL (I) (OR) METHYL ALCOHOL (I)
- . Waste code: U165
- . Waste name: NAPHTHALENE
- . Waste code: U188
- . Waste name: PHENOL
- . Waste code: U200
- . Waste name: RESERPINE (OR) YOHIMBAN-16-CARBOXYLIC ACID, 11,17-DIMETHOXY-18-[(3,4,5-TRIMETHOXYBENZOYL)OXY]-, METHYL ESTER, (3BETA, 16BETA, 17ALPHA, 18BETA, 20ALPHA)-
- . Waste code: U201
- . Waste name: 1,3-BENZENEDIOL (OR) RESORCINOL
- . Waste code: U204
- . Waste name: SELENIUS ACID (OR) SELENIUM DIOXIDE
- . Waste code: U205
- . Waste name: SELENIUM SULFIDE (OR) SELENIUM SULFIDE SES2 (R,T)
- . Waste code: U206
- . Waste name: D-GLUCOSE, 2-DEOXY-2-[(METHYLNITROSOAMINO)-CARBONYL]AMINO]- (OR) GLUCOPYRANOSE, 2-DEOXY-2-(3-METHYL-3-NITROSOUREIDO)-,D- (OR) STREPTOZOTOCIN
- . Waste code: U210
- . Waste name: ETHENE, TETRACHLORO- (OR) TETRACHLOROETHYLENE
- . Waste code: U279



MAP FINDINGS

Map ID  
 Direction  
 Distance  
 Distance (ft.)Site

EDR ID Number

Database(s) EPA ID Number

**CVS PHARMACY #9963 (Continued)**

**1015740388**

- . Waste name: CARBARYL (OR) 1-NAPHTHALENOL, METHYLCARBAMATE
- . Waste code: U411
- . Waste name: PHENOL, 2-(1-METHYLETHOXY)-, METHYLCARBAMATE (OR) PROPOXUR

Historical Generators:

Date form received by agency: 10/25/2012  
 Site name: CVS PHARMACY NO 9963  
 Classification: Large Quantity Generator

- . Waste code: D001
- . Waste name: IGNITABLE WASTE
- . Waste code: D002
- . Waste name: CORROSIVE WASTE
- . Waste code: P001
- . Waste name: 2H-1-BENZOPYRAN-2-ONE, 4-HYDROXY-3-(3-OXO-1-PHENYLBUTYL)-, & SALTS, WHEN PRESENT AT CONCENTRATIONS GREATER THAN 0.3% (OR) WARFARIN, & SALTS, WHEN PRESENT AT CONCENTRATIONS GREATER THAN 0.3%
- . Waste code: P042
- . Waste name: 1,2-BENZENEDIOL, 4-[1-HYDROXY-2-(METHYLAMINO)ETHYL]-, (R)- (OR) EPINEPHRINE
- . Waste code: P075
- . Waste name: NICOTINE, & SALTS (OR) PYRIDINE, 3-(1-METHYL-2-PYRROLIDINYL)-,(S)-, & SALTS
- . Waste code: P081
- . Waste name: 1,2,3-PROPANETRIOL, TRINITRATE (R) (OR) NITROGLYCERINE (R)

Violation Status: No violations found

35

**QSS ONE HOUR PHOTO  
 5658 MISSION CENTER RD  
 SAN DIEGO, CA 92108**

**CA San Diego Co. HMMD S106064317  
 N/A**

SAN DIEGO CO. HMMD:

Facility Id: 134687  
 Business Type: 6HK18  
 EPA Id Number: CAL000060457  
 APN: 438-332-03-00  
 Last HMMD Inspection: 09/11/1997  
 Permit Status: INAC  
 Permit Expiration: 09/11/1997  
 Facility Owner: MUNZER MOUBAYED  
 Facility Address: 5658 MISSION CENTER RD #305  
 Facility City: SAN DIEGO  
 Facility State: CA  
 Facility Zip: 92108-  
 UST Owner: Not reported  
 Handle Regulated Hazmat: Not reported  
 Own Or Operate UST: Not reported  
 Subject To APSA: Not reported  
 Generate Haz Waste: Y  
 Treat Haz Waste: Not reported  
 Generate Medical Waste: Not reported

MAP FINDINGS

Map ID  
 Direction  
 Distance  
 Distance (ft.)Site

EDR ID Number  
 Database(s)  
 EPA ID Number

**35 QSS 1 HOUR PHOTO** **CA HAZNET S113169347**  
**5658 MISSION CENTER ROAD** **N/A**  
**SAN DIEGO, CA 92108**

HAZNET:  
 envid: S113169347  
 Year: 1993  
 GEPAID: CAL930695197  
 Contact: MUNZER/MAHER MOUBAYED/A BEIRUT  
 Telephone: 6195420334  
 Mailing Name: Not reported  
 Mailing Address: 5658 MISSION CENTER RD STE 305  
 Mailing City,St,Zip: SAN DIEGO, CA 921084349  
 Gen County: Not reported  
 TSD EPA ID: CAD003963592  
 TSD County: Not reported  
 Waste Category: Metal sludge (Alkaline solution (pH >= 12.5) with metals)  
 Disposal Method: Not reported  
 Tons: 0.1700000000  
 Facility County: San Diego

**35 VERIZON WIRELESS: HAZARD CENTER** **FINDS 1016430974**  
**5664 MISSION CENTER RD** **N/A**  
**SAN DIEGO, CA 92108**

FINDS:  
 Registry ID: 110055821918  
 Environmental Interest/Information System  
 STATE MASTER

**35 RALPH'S** **FINDS 1016293319**  
**5680 MISSION CENTER RD** **N/A**  
**SAN DIEGO, CA 92123**

FINDS:  
 Registry ID: 110011652648  
 Environmental Interest/Information System  
 NCDB (National Compliance Data Base) supports implementation of the Federal Insecticide, Fungicide, and Rodenticide Act (FIFRA) and the Toxic Substances Control Act (TSCA). The system tracks inspections in regions and states with cooperative agreements, enforcement actions, and settlements.

MAP FINDINGS

Map ID  
 Direction  
 Distance  
 Distance (ft.)Site

EDR ID Number  
 Database(s) EPA ID Number

**35 RALPHS GROCERY #77 FINDS 1016420273**  
**5680 MISSION CENTER RD N/A**  
**SAN DIEGO, CA 92108**

FINDS:

Registry ID: 110055673695  
 Environmental Interest/Information System  
 STATE MASTER

**35 RALPHS GROCERY CO #077 CA San Diego Co. HMMD S106063804**  
**5680 MISSION CENTER RD N/A**  
**SAN DIEGO, CA 92108**

SAN DIEGO CO. HMMD:

Facility Id: 133160  
 Business Type: Not reported  
 EPA Id Number: Not reported  
 APN: 438-331-02-00  
 Last HMMD Inspection: 06/16/1992  
 Permit Status: INAC  
 Permit Expiration: 06/16/1992  
 Facility Owner: RALPH'S GROCERY CO  
 Facility Address: PO BOX 54143  
 Facility City: LOS ANGELES  
 Facility State: CA  
 Facility Zip: 90054-  
 UST Owner: Not reported  
 Handle Regulated Hazmat: Not reported  
 Own Or Operate UST: Not reported  
 Subject To APSA: Not reported  
 Generate Haz Waste: Not reported  
 Treat Haz Waste: Not reported  
 Generate Medical Waste: Not reported

Facility Id: 211193  
 Business Type: 6HK42  
 EPA Id Number: CAL000344008  
 APN: 438-331-02-00  
 Last HMMD Inspection: 08/09/2011  
 Permit Status: OPEN  
 Permit Expiration: 03/31/2013  
 Facility Owner: RALPHS GROCERY CO  
 Facility Address: PO BOX 54143  
 Facility City: Los Angeles  
 Facility State: CA  
 Facility Zip: 90054  
 UST Owner: Not reported  
 Handle Regulated Hazmat: Y  
 Own Or Operate UST: Not reported  
 Subject To APSA: Not reported  
 Generate Haz Waste: Y  
 Treat Haz Waste: Not reported  
 Generate Medical Waste: Not reported

Active Permits:

Facility Id: 211193  
 Update Date: 11/02/2012

MAP FINDINGS

Map ID  
 Direction  
 Distance  
 Distance (ft.)Site

EDR ID Number

Database(s) EPA ID Number

**RALPHS GROCERY CO #077 (Continued)**

**S106063804**

Case Number: 7440-59-7  
 Name: HELIUM GAS  
 Other Information: Not reported  
 Material Waste: Material  
 Hazardous Categories 1: PRESSURE RELEASE  
 Hazardous Categories 2: ACUTE

Facility Id: 211193  
 Update Date: 11/02/2012  
 Case Number: Not reported  
 Name: WASTE 141 OFF-SPEC,AGED,SURPL INORGANICS  
 Other Information: OXIDIZERS  
 Material Waste: Waste  
 Hazardous Categories 1: Not reported  
 Hazardous Categories 2: Not reported

Facility Id: 211193  
 Update Date: 11/02/2012  
 Case Number: Not reported  
 Name: WASTE 331 OFF-SPEC,AGED,SURPLUS ORGANICS  
 Other Information: FLAMMABLE LIQUIDS  
 Material Waste: Waste  
 Hazardous Categories 1: Not reported  
 Hazardous Categories 2: Not reported

Facility Id: 211193  
 Update Date: 11/02/2012  
 Case Number: Not reported  
 Name: WASTE 122 ALKALINE SOL'N W/OUT METALS  
 Other Information: CORROSIVE, BASIC NAOH  
 Material Waste: Waste  
 Hazardous Categories 1: Not reported  
 Hazardous Categories 2: Not reported

Facility Id: 211193  
 Update Date: 11/02/2012  
 Case Number: Not reported  
 Name: WASTE 131 AQUEOUS SOL'N W/REACTIVE ANION  
 Other Information: OXODIZING LIQUIDS  
 Material Waste: Waste  
 Hazardous Categories 1: Not reported  
 Hazardous Categories 2: Not reported

Facility Id: 211193  
 Update Date: 11/02/2012  
 Case Number: Not reported  
 Name: WASTE 214 UNSPEC SOLVENT MIXTURE  
 Other Information: AEROSOLS  
 Material Waste: Waste  
 Hazardous Categories 1: Not reported  
 Hazardous Categories 2: Not reported

Facility Id: 211193  
 Update Date: 11/02/2012  
 Case Number: Not reported  
 Name: WASTE 352 ORGANIC SOLIDS (OTHER)  
 Other Information: FLAMMABLE SOLID

MAP FINDINGS

Map ID  
 Direction  
 Distance  
 Distance (ft.)Site

EDR ID Number  
 EPA ID Number

Database(s)

**RALPHS GROCERY CO #077 (Continued)**

**S106063804**

Material Waste: Waste  
 Hazardous Categories 1: Not reported  
 Hazardous Categories 2: Not reported

Facility Id: 211193  
 Update Date: 11/02/2012  
 Case Number: Not reported  
 Name: WASTE 792 LIQUIDS W/PH <OR= 2 W/METALS  
 Other Information: CORROSIVE, ACIDIC INORGANICS  
 Material Waste: Waste  
 Hazardous Categories 1: Not reported  
 Hazardous Categories 2: Not reported

Facility Id: 211193  
 Update Date: 11/02/2012  
 Case Number: 75-45-6  
 Name: FREON 408A  
 Other Information: Not reported  
 Material Waste: Material  
 Hazardous Categories 1: PRESSURE RELEASE  
 Hazardous Categories 2: ACUTE

Facility Id: 211193  
 Update Date: 11/02/2012  
 Case Number: 75-45-6  
 Name: FREON 22  
 Other Information: Not reported  
 Material Waste: Material  
 Hazardous Categories 1: PRESSURE RELEASE  
 Hazardous Categories 2: ACUTE

Facility Id: 211193  
 Update Date: 11/02/2012  
 Case Number: 74-98-6  
 Name: PROPANE  
 Other Information: Not reported  
 Material Waste: Material  
 Hazardous Categories 1: PRESSURE RELEASE  
 Hazardous Categories 2: Not reported

Facility Id: 211193  
 Update Date: 11/02/2012  
 Case Number: Not reported  
 Name: WASTE 181 INORGANIC SOLID WASTE (OTHER)  
 Other Information: FLUORESCENT LIGHT TUBES  
 Material Waste: Waste  
 Hazardous Categories 1: Not reported  
 Hazardous Categories 2: Not reported

Violations Active Permits:

Facility Id: 211193  
 Update Date: 11/02/2012  
 Inspection Date: 12/11/2009  
 Violation Code: 6HV1017  
 Violation: HMBP NOT CERTIFIED ANNUALLY  
 Violation Citation: Business Plan not certified annually. 25505(d) & (e)(2)  
 Activity: ACTIVE

MAP FINDINGS

Map ID  
 Direction  
 Distance  
 Distance (ft.)Site

EDR ID Number

Database(s) EPA ID Number

**RALPHS GROCERY CO #077 (Continued)**

**S106063804**

Facility Id:	211193
Update Date:	11/02/2012
Inspection Date:	12/11/2009
Violation Code:	6HV0407
Violation:	EMPLOYEE TRAINING NOT ADEQUATE
Violation Citation:	Employee training program for small quantity generator of hazardous waste is inadequate. CFR 262.34(d)(5)(iii)
Activity:	ACTIVE
Facility Id:	211193
Update Date:	11/02/2012
Inspection Date:	12/11/2009
Violation Code:	6HV0227
Violation:	HAZWASTE TANK/CONTAINER W/O LABEL/DATE
Violation Citation:	Failed to properly label/date hazardous waste container &/or tank. 66262.34(f)
Activity:	ACTIVE
Facility Id:	211193
Update Date:	11/02/2012
Inspection Date:	12/11/2009
Violation Code:	6HV0409
Violation:	NO SPILL/FIRE CONTROL EQUIPMENT
Violation Citation:	Spill/fire control equip not available for small quantity generator of hazardous waste. CFR 265.32( c)
Activity:	ACTIVE
Facility Id:	211193
Update Date:	11/02/2012
Inspection Date:	12/11/2009
Violation Code:	6HV1009
Violation:	HMBP: INADEQUATE SITE MAP
Violation Citation:	Business Plan does not have a site map which provides sufficient or complete information for emergency response agencies. HSC 25509(a)(5) & 25505(a)(2)
Activity:	ACTIVE
Facility Id:	211193
Update Date:	11/02/2012
Inspection Date:	12/11/2009
Violation Code:	6HV1013
Violation:	HMBP NOT AVAILABLE FOR REVIEW
Violation Citation:	Copy of HMBP not onsite for inspector's review. 25505(e)
Activity:	ACTIVE
Facility Id:	211193
Update Date:	11/02/2012
Inspection Date:	12/11/2009
Violation Code:	6HV1015
Violation:	EMPLOYEE TRAINING NOT ADEQUATE
Violation Citation:	Did not have adequate employee training program 2732 &/or 25504( c)
Activity:	ACTIVE
Facility Id:	211193
Update Date:	11/02/2012
Inspection Date:	12/11/2009
Violation Code:	6HV0408

MAP FINDINGS

Map ID  
 Direction  
 Distance  
 Distance (ft.)Site

EDR ID Number  
 EPA ID Number

Database(s)

**RALPHS GROCERY CO #077 (Continued)**

**S106063804**

Violation: FAILED TO POST ER PLAN BY PHONE  
 Violation Citation: Small quantity generator of hazardous waste failed to post emergency response plan by phone. CFR 262.34(d)(5)(ii)  
 Activity: ACTIVE

35

**RALPH'S  
 5680 MISSION CENTER RD  
 SAN DIEGO, CA 92123**

**FTTS 1007291357  
 HIST FTTS N/A**

FTTS INSP:

Inspection Number: 199309292718 1  
 Region: 09  
 Inspection Date: 09/29/93  
 Inspector: OL  
 Violation occurred: No  
 Investigation Type: Specific Product Review  
 Investigation Reason: For Cause, Government  
 Legislation Code: FIFRA  
 Facility Function: Producer

HIST FTTS INSP:

Inspection Number: 199309292718 1  
 Region: 09  
 Inspection Date: Not reported  
 Inspector: OL  
 Violation occurred: No  
 Investigation Type: Specific Product Review  
 Investigation Reason: For Cause, Government  
 Legislation Code: FIFRA  
 Facility Function: Producer

35

**RALPHS GROCERY CO #77  
 5680 MISSION CENTER RD  
 SAN DIEGO, CA 92108**

**CA HAZNET S113798277  
 N/A**

HAZNET:

envid: S113798277  
 Year: 2013  
 GEPAID: CAL000344008  
 Contact: MELISSA PENA  
 Telephone: 3108844016  
 Mailing Name: Not reported  
 Mailing Address: 1100 W. Artesia Blvd.  
 Mailing City,St,Zip: Compton, CA 902200000  
 Gen County: San Diego  
 TSD EPA ID: CAD008364432  
 TSD County: Los Angeles  
 Waste Category: Not reported  
 Disposal Method: Fuel Blending Prior To Energy Recovery At Another Site  
 Tons: 0.007  
 Facility County: Not reported  
  
 envid: S113798277

MAP FINDINGS

Map ID  
 Direction  
 Distance  
 Distance (ft.)Site

EDR ID Number  
 EPA ID Number

Database(s)

**RALPHS GROCERY CO #77 (Continued)**

**S113798277**

Year: 2013  
 GEPAID: CAL000344008  
 Contact: MELISSA PENA  
 Telephone: 3108844016  
 Mailing Name: Not reported  
 Mailing Address: 1100 W. Artesia Blvd.  
 Mailing City,St,Zip: Compton, CA 902200000  
 Gen County: San Diego  
 TSD EPA ID: CAD008364432  
 TSD County: Los Angeles  
 Waste Category: Not reported  
 Disposal Method: Storage, Bulking, And/Or Transfer Off Site--No Treatment/Reovery (H010-H129) Or (H131-H135)  
 Tons: 0.021  
 Facility County: Not reported

envid: S113798277  
 Year: 2013  
 GEPAID: CAL000344008  
 Contact: MELISSA PENA  
 Telephone: 3108844016  
 Mailing Name: Not reported  
 Mailing Address: 1100 W. Artesia Blvd.  
 Mailing City,St,Zip: Compton, CA 902200000  
 Gen County: San Diego  
 TSD EPA ID: CAD008364432  
 TSD County: Los Angeles  
 Waste Category: Not reported  
 Disposal Method: Storage, Bulking, And/Or Transfer Off Site--No Treatment/Reovery (H010-H129) Or (H131-H135)  
 Tons: 0.0005  
 Facility County: Not reported

envid: S113798277  
 Year: 2013  
 GEPAID: CAL000344008  
 Contact: MELISSA PENA  
 Telephone: 3108844016  
 Mailing Name: Not reported  
 Mailing Address: 1100 W. Artesia Blvd.  
 Mailing City,St,Zip: Compton, CA 902200000  
 Gen County: San Diego  
 TSD EPA ID: CAD008364432  
 TSD County: Los Angeles  
 Waste Category: Not reported  
 Disposal Method: Storage, Bulking, And/Or Transfer Off Site--No Treatment/Reovery (H010-H129) Or (H131-H135)  
 Tons: 0.0395  
 Facility County: Not reported

envid: S113798277  
 Year: 2013  
 GEPAID: CAL000344008  
 Contact: MELISSA PENA  
 Telephone: 3108844016  
 Mailing Name: Not reported  
 Mailing Address: 1100 W. Artesia Blvd.



MAP FINDINGS

Map ID			EDR ID Number
Direction			
Distance			
Distance (ft.)Site		Database(s)	EPA ID Number

---

**RALPHS GROCERY CO #77 (Continued)**

**S113798277**

Mailing City,St,Zip: Compton, CA 902200000  
 Gen County: San Diego  
 TSD EPA ID: CAD008364432  
 TSD County: Los Angeles  
 Waste Category: Not reported  
 Disposal Method: Storage, Bulking, And/Or Transfer Off Site--No Treatment/Reovery (H010-H129) Or (H131-H135)  
 Tons: 0.0025  
 Facility County: Not reported

[Click this hyperlink](#) while viewing on your computer to access 5 additional CA\_HAZNET: record(s) in the EDR Site Report.

**35 RALPH'S  
 5680 MISSION CENTER RD  
 SAN DIEGO, CA 92123**

**HIST FTTS 1009521525  
 N/A**

HIST FTTS INSP:  
 Inspection Number: 19910822F2718 3  
 Region: 09  
 Inspection Date: Not reported  
 Inspector: O. LEAL  
 Violation occurred: No  
 Investigation Type: General Product Review  
 Investigation Reason: Neutral Scheme, State  
 Legislation Code: FIFRA  
 Facility Function: Marketplace

**35 RALPH'S  
 5680 MISSION CENTER RD  
 SAN DIEGO, CA 92108**

**FTTS 1004444737  
 N/A**

FTTS INSP:  
 Inspection Number: 19910822F2718 3  
 Region: 09  
 Inspection Date: 08/22/91  
 Inspector: O. LEAL  
 Violation occurred: No  
 Investigation Type: General Product Review  
 Investigation Reason: Neutral Scheme, State  
 Legislation Code: FIFRA  
 Facility Function: Marketplace

MAP FINDINGS

Map ID Direction EDR ID Number  
 Distance Distance (ft.)Site Database(s) EPA ID Number

**35 STADIUM CLEANERS CA HAZNET S113078378**  
**5694 MISSION CENTER #601 N/A**  
**SAN DIEGO, CA 92108**

HAZNET:

envid: S113078378  
 Year: 2005  
 GEPAID: CAL000142970  
 Contact: HENRY NGUYEN, OWNER  
 Telephone: 6192981490  
 Mailing Name: Not reported  
 Mailing Address: 5694 MISSION CENTER RD STE 601  
 Mailing City,St,Zip: SAN DIEGO, CA 921080000  
 Gen County: Not reported  
 TSD EPA ID: NVR000076158  
 TSD County: Not reported  
 Waste Category: Aqueous solution with total organic residues less than 10 percent  
 Disposal Method: Recycler  
 Tons: Not reported  
 Facility County: San Diego

envid: S113078378  
 Year: 2005  
 GEPAID: CAL000142970  
 Contact: HENRY NGUYEN, OWNER  
 Telephone: 6192981490  
 Mailing Name: Not reported  
 Mailing Address: 5694 MISSION CENTER RD STE 601  
 Mailing City,St,Zip: SAN DIEGO, CA 921080000  
 Gen County: Not reported  
 TSD EPA ID: NVR000076158  
 TSD County: Not reported  
 Waste Category: Halogenated solvents (chloroforms, methyl chloride, perchloroethylene, etc)  
 Disposal Method: Not reported  
 Tons: 0.3  
 Facility County: San Diego

envid: S113078378  
 Year: 2005  
 GEPAID: CAL000142970  
 Contact: HENRY NGUYEN, OWNER  
 Telephone: 6192981490  
 Mailing Name: Not reported  
 Mailing Address: 5694 MISSION CENTER RD STE 601  
 Mailing City,St,Zip: SAN DIEGO, CA 921080000  
 Gen County: Not reported  
 TSD EPA ID: NVR000076158  
 TSD County: Not reported  
 Waste Category: Aqueous solution with total organic residues less than 10 percent  
 Disposal Method: Not reported  
 Tons: Not reported  
 Facility County: San Diego

envid: S113078378  
 Year: 2005  
 GEPAID: CAL000142970  
 Contact: HENRY NGUYEN, OWNER  
 Telephone: 6192981490

MAP FINDINGS

Map ID  
 Direction  
 Distance  
 Distance (ft.)Site

EDR ID Number  
 EPA ID Number

Database(s)

**STADIUM CLEANERS (Continued)**

**S113078378**

Mailing Name: Not reported  
 Mailing Address: 5694 MISSION CENTER RD STE 601  
 Mailing City,St,Zip: SAN DIEGO, CA 921080000  
 Gen County: Not reported  
 TSD EPA ID: NVR000076158  
 TSD County: Not reported  
 Waste Category: Hydrocarbon solvents (benzene, hexane, Stoddard, Etc.)  
 Disposal Method: Recycler  
 Tons: Not reported  
 Facility County: San Diego

envid: S113078378  
 Year: 2005  
 GEPAID: CAL000142970  
 Contact: HENRY NGUYEN, OWNER  
 Telephone: 6192981490  
 Mailing Name: Not reported  
 Mailing Address: 5694 MISSION CENTER RD STE 601  
 Mailing City,St,Zip: SAN DIEGO, CA 921080000  
 Gen County: Not reported  
 TSD EPA ID: NVR000076158  
 TSD County: Not reported  
 Waste Category: Hydrocarbon solvents (benzene, hexane, Stoddard, Etc.)  
 Disposal Method: Not reported  
 Tons: Not reported  
 Facility County: San Diego

[Click this hyperlink](#) while viewing on your computer to access  
 15 additional CA\_HAZNET: record(s) in the EDR Site Report.

35

**HG FENTON COMPANY**  
**7243 MISSION VALLEY RD**  
**SAN DIEGO, CA 92108**

**CA SLIC**  
**CA San Diego Co. HMMD**  
**CA SAN DIEGO CO. SAM**

**S104754219**  
**N/A**

SLIC:  
 Region: STATE  
**Facility Status: Completed - Case Closed**  
 Status Date: 01/26/1994  
 Global Id: T0608171650  
 Lead Agency: SAN DIEGO COUNTY LOP  
 Lead Agency Case Number: H34127-001  
 Latitude: 32.77895  
 Longitude: -117.157784  
 Case Type: Cleanup Program Site  
 Case Worker: Not reported  
 Local Agency: Not reported  
 RB Case Number: Not reported  
 File Location: Local Agency  
 Potential Media Affected: Not reported  
 Potential Contaminants of Concern: Not reported  
 Site History: Not reported

Click here to access the California GeoTracker records for this facility:

SAN DIEGO CO. HMMD:  
 Facility Id: 134127  
 Business Type: Not reported

MAP FINDINGS

Map ID  
 Direction  
 Distance  
 Distance (ft.)Site

EDR ID Number  
 EPA ID Number

Database(s)

**HG FENTON COMPANY (Continued)**

**S104754219**

EPA Id Number: Not reported  
 APN: 677-390-06-00  
 Last HMMD Inspection: Not reported  
 Permit Status: INAC  
 Permit Expiration: Not reported  
 Facility Owner: HG FENTON/WESTERN PROPERTIES  
 Facility Address: 7220 TRADE ST #300  
 Facility City: SAN DIEGO  
 Facility State: CA  
 Facility Zip: 92112-  
 UST Owner: Not reported  
 Handle Regulated Hazmat: Not reported  
 Own Or Operate UST: Not reported  
 Subject To APSA: Not reported  
 Generate Haz Waste: Not reported  
 Treat Haz Waste: Not reported  
 Generate Medical Waste: Not reported

**SAN DIEGO CO. SAM:**

Case Number: H34127-001  
 Agency: DEH Site Assessment & Mitigation  
**Funding: Private - VAP**  
 Facility Type: Drinking Water Aquifer Impacted  
 Facility Status: Closed Case  
 Date: 1/26/1994  
 Date Began: Not reported

35

**EDR US Hist Cleaners 1015076231**  
**N/A**

**5694 MISSION CENTER RD**  
**SAN DIEGO, CA 92108**

**EDR Historical Cleaners:**

Name: STADIUM CLEANERS  
 Year: 2004  
 Address: 5694 MISSION CENTER RD

Name: STADIUM CLEANERS  
 Year: 2006  
 Address: 5694 MISSION CENTER RD

Name: STADIUM CLEANERS  
 Year: 2007  
 Address: 5694 MISSION CENTER RD

Name: STADIUM CLEANERS  
 Year: 2008  
 Address: 5694 MISSION CENTER RD

Name: STADIUM CLEANERS  
 Year: 2010  
 Address: 5694 MISSION CENTER RD

Name: STADIUM CLEANERS  
 Year: 2011  
 Address: 5694 MISSION CENTER RD

Name: STADIUM CLEANERS

MAP FINDINGS

Map ID		EDR ID Number
Direction		
Distance		
Distance (ft.)	Site	Database(s) EPA ID Number

(Continued)

1015076231

Year: 2012  
 Address: 5694 MISSION CENTER RD

35

**STADIUM CLEANERS**  
**5694 MISSION CTR RD STE 601**  
**SAN DIEGO, CA 92108**

RCRA NonGen / NLR 1000473130  
 FINDS CAD982460206  
 CA SLIC  
 CA DRYCLEANERS  
 CA San Diego Co. HMMD  
 CA EMI  
 CA SAN DIEGO CO. SAM

RCRA NonGen / NLR:

Date form received by agency: 09/29/1995  
 Facility name: STADIUM CLEANERS  
 Facility address: 5694 MISSION CTR RD STE 601  
 SAN DIEGO, CA 92108  
 EPA ID: CAD982460206  
 Mailing address: 5694 MISSION CTR RD  
 SAN DIEGO, CA 92108  
 Contact: HENRY NGUYEN  
 Contact address: 5694 MISSION CTR RD STE 601  
 SAN DIEGO, CA 92108  
 Contact country: US  
 Contact telephone: (619) 298-1490  
 Contact email: Not reported  
 EPA Region: 09  
 Classification: Non-Generator  
 Description: Handler: Non-Generators do not presently generate hazardous waste

Owner/Operator Summary:

Owner/operator name: TERRY BEASLEY  
 Owner/operator address: NOT REQUIRED  
 NOT REQUIRED, ME 99999  
 Owner/operator country: Not reported  
 Owner/operator telephone: (415) 555-1212  
 Legal status: Private  
 Owner/Operator Type: Owner  
 Owner/Op start date: Not reported  
 Owner/Op end date: Not reported

Owner/operator name: NOT REQUIRED  
 Owner/operator address: NOT REQUIRED  
 NOT REQUIRED, ME 99999  
 Owner/operator country: Not reported  
 Owner/operator telephone: (415) 555-1212  
 Legal status: Private  
 Owner/Operator Type: Operator  
 Owner/Op start date: Not reported  
 Owner/Op end date: Not reported

Handler Activities Summary:

U.S. importer of hazardous waste: No  
 Mixed waste (haz. and radioactive): No  
 Recycler of hazardous waste: No  
 Transporter of hazardous waste: No  
 Treater, storer or disposer of HW: No  
 Underground injection activity: No

MAP FINDINGS

Map ID  
 Direction  
 Distance  
 Distance (ft.)Site

EDR ID Number  
 EPA ID Number

Database(s)

**STADIUM CLEANERS (Continued)**

**1000473130**

On-site burner exemption: No  
 Furnace exemption: No  
 Used oil fuel burner: No  
 Used oil processor: No  
 User oil refiner: No  
 Used oil fuel marketer to burner: No  
 Used oil Specification marketer: No  
 Used oil transfer facility: No  
 Used oil transporter: No

Violation Status: No violations found

**FINDS:**

Registry ID: 110002815446

**Environmental Interest/Information System**

RCRAInfo is a national information system that supports the Resource Conservation and Recovery Act (RCRA) program through the tracking of events and activities related to facilities that generate, transport, and treat, store, or dispose of hazardous waste. RCRAInfo allows RCRA program staff to track the notification, permit, compliance, and corrective action activities required under RCRA.

**CRITERIA AND HAZARDOUS AIR POLLUTANT INVENTORY**

**SLIC:**

Region: STATE  
**Facility Status: Completed - Case Closed**  
 Status Date: 07/28/1997  
 Global Id: T0608129366  
 Lead Agency: SAN DIEGO COUNTY LOP  
 Lead Agency Case Number: H29784-001  
 Latitude: 32.776244  
 Longitude: -117.155014  
 Case Type: Cleanup Program Site  
 Case Worker: Not reported  
 Local Agency: Not reported  
 RB Case Number: Not reported  
 File Location: Local Agency  
 Potential Media Affected: Aquifer used for drinking water supply  
 Potential Contaminants of Concern: \* Chlorinated Hydrocarbons  
 Site History: Not reported

Click here to access the California GeoTracker records for this facility:

**DRYCLEANERS:**

EPA Id: CAL000142970  
 NAICS Code: 81232  
 NAICS Description: Drycleaning and Laundry Services (except Coin-Operated)  
 SIC Code: 7211  
 SIC Description: Power Laundries, Family and Commercial  
 Create Date: 09/20/1995  
 Facility Active: No  
 Inactive Date: 06/30/2006  
 Facility Addr2: Not reported

MAP FINDINGS

Map ID  
 Direction  
 Distance  
 Distance (ft.)Site

EDR ID Number  
 EPA ID Number

Database(s)

**STADIUM CLEANERS (Continued)**

1000473130

Owner Name: HENRY NGUYEN  
 Owner Address: 5694 MISSION CENTER RD STE 601  
 Owner Address 2: Not reported  
 Owner Telephone: 6192981490  
 Contact Name: HENRY NGUYEN, OWNER  
 Contact Address: 5694 MISSION CENTER RD STE 601  
 Contact Address 2: Not reported  
 Contact Telephone: 6192981490  
 Mailing Name: Not reported  
 Mailing Address 1: 5694 MISSION CENTER RD STE 601  
 Mailing Address 2: Not reported  
 Mailing City: SAN DIEGO  
 Mailing State: CA  
 Mailing Zip: 921080000  
 Owner Fax: Not reported  
 Region Code: Not reported

**SAN DIEGO CO. HMMD:**

Facility Id: 129784  
 Business Type: 6HK53  
 EPA Id Number: CAL000142970  
 APN: 438-331-01-00  
 Last HMMD Inspection: 02/12/2004  
 Permit Status: INAC  
 Permit Expiration: 07/31/2005  
 Facility Owner: HENRY NGUYEN  
 Facility Address: 5694 MISSION CENTER RD #601  
 Facility City: SAN DIEGO  
 Facility State: CA  
 Facility Zip: 92108-4349  
 UST Owner: Not reported  
 Handle Regulated Hazmat: Not reported  
 Own Or Operate UST: Not reported  
 Subject To APSA: Not reported  
 Generate Haz Waste: Y  
 Treat Haz Waste: Not reported  
 Generate Medical Waste: Not reported

**EMI:**

Year: 1999  
 County Code: 37  
 Air Basin: SD  
 Facility ID: 89098  
 Air District Name: SD  
 SIC Code: 7216  
 Air District Name: SAN DIEGO COUNTY APCD  
 Community Health Air Pollution Info System: Not reported  
 Consolidated Emission Reporting Rule: Not reported  
 Total Organic Hydrocarbon Gases Tons/Yr: 0  
 Reactive Organic Gases Tons/Yr: 0  
 Carbon Monoxide Emissions Tons/Yr: 0  
 NOX - Oxides of Nitrogen Tons/Yr: 0  
 SOX - Oxides of Sulphur Tons/Yr: 0  
 Particulate Matter Tons/Yr: 0  
 Part. Matter 10 Micrometers & Smlr Tons/Yr: 0

MAP FINDINGS

Map ID  
 Direction  
 Distance  
 Distance (ft.)Site

EDR ID Number

Database(s) EPA ID Number

**STADIUM CLEANERS (Continued)**

**1000473130**

Year: 2000  
 County Code: 37  
 Air Basin: SD  
 Facility ID: 89098  
 Air District Name: SD  
 SIC Code: 7216  
 Air District Name: SAN DIEGO COUNTY APCD  
 Community Health Air Pollution Info System: Not reported  
 Consolidated Emission Reporting Rule: Not reported  
 Total Organic Hydrocarbon Gases Tons/Yr: 0  
 Reactive Organic Gases Tons/Yr: 0  
 Carbon Monoxide Emissions Tons/Yr: 0  
 NOX - Oxides of Nitrogen Tons/Yr: 0  
 SOX - Oxides of Sulphur Tons/Yr: 0  
 Particulate Matter Tons/Yr: 0  
 Part. Matter 10 Micrometers & Smlr Tons/Yr: 0

Year: 2001  
 County Code: 37  
 Air Basin: SD  
 Facility ID: 89098  
 Air District Name: SD  
 SIC Code: 7216  
 Air District Name: SAN DIEGO COUNTY APCD  
 Community Health Air Pollution Info System: Not reported  
 Consolidated Emission Reporting Rule: Not reported  
 Total Organic Hydrocarbon Gases Tons/Yr: 0  
 Reactive Organic Gases Tons/Yr: 0  
 Carbon Monoxide Emissions Tons/Yr: 0  
 NOX - Oxides of Nitrogen Tons/Yr: 0  
 SOX - Oxides of Sulphur Tons/Yr: 0  
 Particulate Matter Tons/Yr: 0  
 Part. Matter 10 Micrometers & Smlr Tons/Yr: 0

Year: 2002  
 County Code: 37  
 Air Basin: SD  
 Facility ID: 89098  
 Air District Name: SD  
 SIC Code: 7216  
 Air District Name: SAN DIEGO COUNTY APCD  
 Community Health Air Pollution Info System: Not reported  
 Consolidated Emission Reporting Rule: Not reported  
 Total Organic Hydrocarbon Gases Tons/Yr: 0  
 Reactive Organic Gases Tons/Yr: 0  
 Carbon Monoxide Emissions Tons/Yr: 0  
 NOX - Oxides of Nitrogen Tons/Yr: 0  
 SOX - Oxides of Sulphur Tons/Yr: 0  
 Particulate Matter Tons/Yr: 0  
 Part. Matter 10 Micrometers & Smlr Tons/Yr: 0

Year: 2003  
 County Code: 37  
 Air Basin: SD  
 Facility ID: 89098  
 Air District Name: SD  
 SIC Code: 7216



MAP FINDINGS

Map ID  
 Direction  
 Distance  
 Distance (ft.)Site

EDR ID Number  
 EPA ID Number

Database(s)

**STADIUM CLEANERS (Continued)**

**1000473130**

Air District Name: SAN DIEGO COUNTY APCD  
 Community Health Air Pollution Info System: Not reported  
 Consolidated Emission Reporting Rule: Not reported  
 Total Organic Hydrocarbon Gases Tons/Yr: 0  
 Reactive Organic Gases Tons/Yr: 0  
 Carbon Monoxide Emissions Tons/Yr: 0  
 NOX - Oxides of Nitrogen Tons/Yr: 0  
 SOX - Oxides of Sulphur Tons/Yr: 0  
 Particulate Matter Tons/Yr: 0  
 Part. Matter 10 Micrometers & Smlr Tons/Yr: 0

Year: 2004  
 County Code: 37  
 Air Basin: SD  
 Facility ID: 89098  
 Air District Name: SD  
 SIC Code: 7216  
 Air District Name: SAN DIEGO COUNTY APCD  
 Community Health Air Pollution Info System: Not reported  
 Consolidated Emission Reporting Rule: Not reported  
 Total Organic Hydrocarbon Gases Tons/Yr: 0.415125  
 Reactive Organic Gases Tons/Yr: 0  
 Carbon Monoxide Emissions Tons/Yr: 0  
 NOX - Oxides of Nitrogen Tons/Yr: 0  
 SOX - Oxides of Sulphur Tons/Yr: 0  
 Particulate Matter Tons/Yr: 0  
 Part. Matter 10 Micrometers & Smlr Tons/Yr: 0

Year: 2005  
 County Code: 37  
 Air Basin: SD  
 Facility ID: 89098  
 Air District Name: SD  
 SIC Code: 7216  
 Air District Name: SAN DIEGO COUNTY APCD  
 Community Health Air Pollution Info System: Not reported  
 Consolidated Emission Reporting Rule: Not reported  
 Total Organic Hydrocarbon Gases Tons/Yr: 0  
 Reactive Organic Gases Tons/Yr: 0  
 Carbon Monoxide Emissions Tons/Yr: 0  
 NOX - Oxides of Nitrogen Tons/Yr: 0  
 SOX - Oxides of Sulphur Tons/Yr: 0  
 Particulate Matter Tons/Yr: 0  
 Part. Matter 10 Micrometers & Smlr Tons/Yr: 0

Year: 2006  
 County Code: 37  
 Air Basin: SD  
 Facility ID: 89098  
 Air District Name: SD  
 SIC Code: 7216  
 Air District Name: SAN DIEGO COUNTY APCD  
 Community Health Air Pollution Info System: Not reported  
 Consolidated Emission Reporting Rule: Not reported  
 Total Organic Hydrocarbon Gases Tons/Yr: .4  
 Reactive Organic Gases Tons/Yr: 0  
 Carbon Monoxide Emissions Tons/Yr: 0

MAP FINDINGS

Map ID  
 Direction  
 Distance  
 Distance (ft.)Site

EDR ID Number  
 EPA ID Number

Database(s)

**STADIUM CLEANERS (Continued)**

1000473130

NOX - Oxides of Nitrogen Tons/Yr:	0
SOX - Oxides of Sulphur Tons/Yr:	0
Particulate Matter Tons/Yr:	0
Part. Matter 10 Micrometers & Smlr Tons/Yr:	0
Year:	2007
County Code:	37
Air Basin:	SD
Facility ID:	89098
Air District Name:	SD
SIC Code:	7216
Air District Name:	SAN DIEGO COUNTY APCD
Community Health Air Pollution Info System:	Not reported
Consolidated Emission Reporting Rule:	Not reported
Total Organic Hydrocarbon Gases Tons/Yr:	.4
Reactive Organic Gases Tons/Yr:	.27944
Carbon Monoxide Emissions Tons/Yr:	0
NOX - Oxides of Nitrogen Tons/Yr:	0
SOX - Oxides of Sulphur Tons/Yr:	0
Particulate Matter Tons/Yr:	0
Part. Matter 10 Micrometers & Smlr Tons/Yr:	0
Year:	2008
County Code:	37
Air Basin:	SD
Facility ID:	89098
Air District Name:	SD
SIC Code:	7216
Air District Name:	SAN DIEGO COUNTY APCD
Community Health Air Pollution Info System:	Not reported
Consolidated Emission Reporting Rule:	Not reported
Total Organic Hydrocarbon Gases Tons/Yr:	.4
Reactive Organic Gases Tons/Yr:	0
Carbon Monoxide Emissions Tons/Yr:	0
NOX - Oxides of Nitrogen Tons/Yr:	0
SOX - Oxides of Sulphur Tons/Yr:	0
Particulate Matter Tons/Yr:	0
Part. Matter 10 Micrometers & Smlr Tons/Yr:	0
Year:	2009
County Code:	37
Air Basin:	SD
Facility ID:	89098
Air District Name:	SD
SIC Code:	7216
Air District Name:	SAN DIEGO COUNTY APCD
Community Health Air Pollution Info System:	Not reported
Consolidated Emission Reporting Rule:	Not reported
Total Organic Hydrocarbon Gases Tons/Yr:	0.4000000000000000002
Reactive Organic Gases Tons/Yr:	0
Carbon Monoxide Emissions Tons/Yr:	0
NOX - Oxides of Nitrogen Tons/Yr:	0
SOX - Oxides of Sulphur Tons/Yr:	0
Particulate Matter Tons/Yr:	0
Part. Matter 10 Micrometers & Smlr Tons/Yr:	0
Year:	2010

MAP FINDINGS

Map ID  
 Direction  
 Distance  
 Distance (ft.)Site

EDR ID Number  
 EPA ID Number

Database(s)

**STADIUM CLEANERS (Continued)**

**1000473130**

County Code: 37  
 Air Basin: SD  
 Facility ID: 89098  
 Air District Name: SD  
 SIC Code: 7216  
 Air District Name: SAN DIEGO COUNTY APCD  
 Community Health Air Pollution Info System: Not reported  
 Consolidated Emission Reporting Rule: Not reported  
 Total Organic Hydrocarbon Gases Tons/Yr: 0.40000000000000002  
 Reactive Organic Gases Tons/Yr: 0  
 Carbon Monoxide Emissions Tons/Yr: 0  
 NOX - Oxides of Nitrogen Tons/Yr: 0  
 SOX - Oxides of Sulphur Tons/Yr: 0  
 Particulate Matter Tons/Yr: 0  
 Part. Matter 10 Micrometers & Smlr Tons/Yr: 0

Year: 2011  
 County Code: 37  
 Air Basin: SD  
 Facility ID: 89098  
 Air District Name: SD  
 SIC Code: 7216  
 Air District Name: SAN DIEGO COUNTY APCD  
 Community Health Air Pollution Info System: Not reported  
 Consolidated Emission Reporting Rule: Not reported  
 Total Organic Hydrocarbon Gases Tons/Yr: 0.4  
 Reactive Organic Gases Tons/Yr: 0  
 Carbon Monoxide Emissions Tons/Yr: 0  
 NOX - Oxides of Nitrogen Tons/Yr: 0  
 SOX - Oxides of Sulphur Tons/Yr: 0  
 Particulate Matter Tons/Yr: 0  
 Part. Matter 10 Micrometers & Smlr Tons/Yr: 0

Year: 2012  
 County Code: 37  
 Air Basin: SD  
 Facility ID: 89098  
 Air District Name: SD  
 SIC Code: 7216  
 Air District Name: SAN DIEGO COUNTY APCD  
 Community Health Air Pollution Info System: Not reported  
 Consolidated Emission Reporting Rule: Not reported  
 Total Organic Hydrocarbon Gases Tons/Yr: 0.4  
 Reactive Organic Gases Tons/Yr: 0  
 Carbon Monoxide Emissions Tons/Yr: 0  
 NOX - Oxides of Nitrogen Tons/Yr: 0  
 SOX - Oxides of Sulphur Tons/Yr: 0  
 Particulate Matter Tons/Yr: 0  
 Part. Matter 10 Micrometers & Smlr Tons/Yr: 0

**SAN DIEGO CO. SAM:**

Case Number: H29784-001  
 Agency: DEH Site Assessment & Mitigation  
**Funding: Private - VAP**  
 Facility Type: Drinking Water Aquifer Impacted  
 Facility Status: Closed Case  
 Date: 7/28/1997

MAP FINDINGS

Map ID  
 Direction  
 Distance  
 Distance (ft.)Site

EDR ID Number  
 EPA ID Number

Database(s)

**STADIUM CLEANERS (Continued)**

**1000473130**

Date Began: Not reported

35

**STADIUM CLEANERS  
 5694 MISSION CENTER RD  
 SAN DIEGO, CA**

**CA RGA LUST**

**S114695308  
 N/A**

RGA LUST:

2007	STADIUM CLEANERS	5694 MISSION CENTER RD
2006	STADIUM CLEANERS	5694 MISSION CENTER RD
2005	STADIUM CLEANERS	5694 MISSION CENTER RD
2004	STADIUM CLEANERS	5694 MISSION CENTER RD
2003	STADIUM CLEANERS	5694 MISSION CENTER RD

35

**STADIUM CLEANERS  
 5694 MISSION CENTER ROAD  
 SAN DIEGO, CA 92108**

**CA HAZNET**

**S113016208  
 N/A**

HAZNET:

envid: S113016208  
 Year: 1996  
 GEPAID: CAD982460206  
 Contact: HENRY NGUYEN  
 Telephone: 6192981490  
 Mailing Name: Not reported  
 Mailing Address: 5694 MISSION CENTER RD STE 601  
 Mailing City,St,Zip: SAN DIEGO, CA 921084312  
 Gen County: Not reported  
 TSD EPA ID: CAD981397417  
 TSD County: Not reported  
 Waste Category: Halogenated solvents (chloroforms, methyl chloride, perchloroethylene, etc)  
 Disposal Method: Recycler  
 Tons: .5025  
 Facility County: San Diego

envid: S113016208  
 Year: 1995  
 GEPAID: CAD982460206  
 Contact: HENRY NGUYEN  
 Telephone: 6192981490  
 Mailing Name: Not reported  
 Mailing Address: 5694 MISSION CENTER RD STE 601  
 Mailing City,St,Zip: SAN DIEGO, CA 921084312  
 Gen County: Not reported  
 TSD EPA ID: CAD981397417  
 TSD County: Not reported  
 Waste Category: Halogenated solvents (chloroforms, methyl chloride, perchloroethylene, etc)  
 Disposal Method: Recycler  
 Tons: 1.3409  
 Facility County: San Diego

envid: S113016208  
 Year: 1995  
 GEPAID: CAD982460206  
 Contact: HENRY NGUYEN

MAP FINDINGS

Map ID  
 Direction  
 Distance  
 Distance (ft.)Site

EDR ID Number  
 EPA ID Number

Database(s)

**STADIUM CLEANERS (Continued)**

**S113016208**

Telephone: 6192981490  
 Mailing Name: Not reported  
 Mailing Address: 5694 MISSION CENTER RD STE 601  
 Mailing City,St,Zip: SAN DIEGO, CA 921084312  
 Gen County: Not reported  
 TSD EPA ID: CAD981397417  
 TSD County: Not reported  
 Waste Category: Not reported  
 Disposal Method: Recycler  
 Tons: .0000  
 Facility County: San Diego

envid: S113016208  
 Year: 1994  
 GEPAID: CAD982460206  
 Contact: HENRY NGUYEN  
 Telephone: 6192981490  
 Mailing Name: Not reported  
 Mailing Address: 5694 MISSION CENTER RD STE 601  
 Mailing City,St,Zip: SAN DIEGO, CA 921084312  
 Gen County: Not reported  
 TSD EPA ID: CAT000613976  
 TSD County: Not reported  
 Waste Category: Liquids with halogenated organic compounds >= 1,000 Mg./L  
 Disposal Method: Transfer Station  
 Tons: .5175  
 Facility County: San Diego

envid: S113016208  
 Year: 1994  
 GEPAID: CAD982460206  
 Contact: HENRY NGUYEN  
 Telephone: 6192981490  
 Mailing Name: Not reported  
 Mailing Address: 5694 MISSION CENTER RD STE 601  
 Mailing City,St,Zip: SAN DIEGO, CA 921084312  
 Gen County: Not reported  
 TSD EPA ID: CAT000613893  
 TSD County: Not reported  
 Waste Category: Liquids with halogenated organic compounds >= 1,000 Mg./L  
 Disposal Method: Not reported  
 Tons: .1950  
 Facility County: San Diego

[Click this hyperlink](#) while viewing on your computer to access  
 3 additional CA\_HAZNET: record(s) in the EDR Site Report.

35

**MINUTEMAN PRESS  
 7525 METROPOLITAN DR  
 SAN DIEGO, CA 92108**

**CA San Diego Co. HMMD S106071812  
 N/A**

SAN DIEGO CO. HMMD:  
 Facility Id: 201829  
 Business Type: 6HK37  
 EPA Id Number: CAL000274490  
 APN: 677-390-10-00  
 Last HMMD Inspection: 03/27/2012  
 Permit Status: OPEN

MAP FINDINGS

Map ID  
 Direction  
 Distance  
 Distance (ft.)Site

EDR ID Number  
 EPA ID Number

Database(s)

**MINUTEMAN PRESS (Continued)**

**S106071812**

Permit Expiration:	01/31/2013
Facility Owner:	METRO
Facility Address:	7525 METROPOLITAN DR #303
Facility City:	SAN DIEGO
Facility State:	CA
Facility Zip:	92108
UST Owner:	Not reported
Handle Regulated Hazmat:	Not reported
Own Or Operate UST:	Not reported
Subject To APSA:	Not reported
Generate Haz Waste:	Y
Treat Haz Waste:	Not reported
Generate Medical Waste:	Not reported
<b>Active Permits:</b>	
Facility Id:	201829
Update Date:	11/02/2012
Case Number:	Not reported
Name:	WASTE 541 PHOTOCHEM/PHOTOPROC WASTE
Other Information:	WASTE PHOTOFIXER
Material Waste:	Waste
Hazardous Categories 1:	Not reported
Hazardous Categories 2:	Not reported
Facility Id:	201829
Update Date:	11/02/2012
Case Number:	Not reported
Name:	WASTE 343 UNSPEC ORGANIC LIQUID MIXTURE
Other Information:	WASTE INK
Material Waste:	Waste
Hazardous Categories 1:	Not reported
Hazardous Categories 2:	Not reported
<b>Violations Active Permits:</b>	
Facility Id:	201829
Update Date:	11/02/2012
Inspection Date:	05/11/2007
Violation Code:	6HV0227
Violation:	HAZWASTE TANK/CONTAINER W/O LABEL/DATE
Violation Citation:	Failed to properly label/date hazardous waste container &/or tank. 66262.34(f)
Activity:	ACTIVE
Facility Id:	201829
Update Date:	11/02/2012
Inspection Date:	08/01/2008
Violation Code:	6HV1015
Violation:	EMPLOYEE TRAINING NOT ADEQUATE
Violation Citation:	Did not have adequate employee training program 2732 &/or 25504( c)
Activity:	ACTIVE
Facility Id:	201829
Update Date:	11/02/2012
Inspection Date:	05/11/2007
Violation Code:	6HV1013
Violation:	HMBP NOT AVAILABLE FOR REVIEW
Violation Citation:	Copy of HMBP not onsite for inspector's review. 25505(e)

MAP FINDINGS

Map ID  
 Direction  
 Distance  
 Distance (ft.)Site

EDR ID Number  
 EPA ID Number

Database(s)

**MINUTEMAN PRESS (Continued)**

**S106071812**

Activity: ACTIVE

Facility Id: 201829  
 Update Date: 11/02/2012  
 Inspection Date: 08/01/2008  
 Violation Code: 6HV1002  
 Violation: HMBP NOT ESTABISHED/IMPLEMENTED.  
 Violation Citation: Hazardous materials handler has not established/implemented a business plan. HSC 25503.5(a)

Activity: ACTIVE

Facility Id: 201829  
 Update Date: 11/02/2012  
 Inspection Date: 05/13/2003  
 Violation Code: 6HV0201  
 Violation: WASTE CONTAINER NOT CLOSED  
 Violation Citation: Hazardous waste containers are not kept closed while in storage. CCR 66265.173(a)

Activity: ACTIVE

Facility Id: 201829  
 Update Date: 11/02/2012  
 Inspection Date: 05/13/2003  
 Violation Code: 6HV0401  
 Violation: TRAINING RECORDS UNAVAILABLE  
 Violation Citation: Personnel training records are not maintained to document compliance with requirements for current and former employees. CCR 66265.16(d)&(e)

Activity: ACTIVE

Facility Id: 201829  
 Update Date: 11/02/2012  
 Inspection Date: 05/11/2007  
 Violation Code: 6HV1015  
 Violation: EMPLOYEE TRAINING NOT ADEQUATE  
 Violation Citation: Did not have adequate employee training program 2732 &/or 25504( c)

Activity: ACTIVE

Facility Id: 201829  
 Business Type: 6HK37  
 EPA Id Number: CAL000274490  
 APN: 677-390-10-00  
 Last HMMD Inspection: 03/27/2012  
 Permit Status: OPEN  
 Permit Expiration: 01/31/2013  
 Facility Owner: METRO  
 Facility Address: 7525 METROPOLITAN DR #303  
 Facility City: SAN DIEGO  
 Facility State: CA  
 Facility Zip: 92108  
 UST Owner: Not reported  
 Handle Regulated Hazmat: Not reported  
 Own Or Operate UST: Not reported  
 Subject To APSA: Not reported  
 Generate Haz Waste: Not reported  
 Treat Haz Waste: Not reported

MAP FINDINGS

Map ID  
 Direction  
 Distance  
 Distance (ft.)Site

EDR ID Number  
 EPA ID Number

Database(s)

**MINUTEMAN PRESS (Continued)**

**S106071812**

Generate Medical Waste: Not reported

Active Permits:

Facility Id: 201829  
 Update Date: 11/02/2012  
 Case Number: Not reported  
 Name: WASTE 541 PHOTOCHEM/PHOTOPROC WASTE  
 Other Information: WASTE PHOTOFIXER  
 Material Waste: Waste  
 Hazardous Categories 1: Not reported  
 Hazardous Categories 2: Not reported

Facility Id: 201829  
 Update Date: 11/02/2012  
 Case Number: Not reported  
 Name: WASTE 343 UNSPEC ORGANIC LIQUID MIXTURE  
 Other Information: WASTE INK  
 Material Waste: Waste  
 Hazardous Categories 1: Not reported  
 Hazardous Categories 2: Not reported

Violations Active Permits:

Facility Id: 201829  
 Update Date: 11/02/2012  
 Inspection Date: 05/11/2007  
 Violation Code: 6HV0227  
 Violation: HAZWASTE TANK/CONTAINER W/O LABEL/DATE  
 Violation Citation: Failed to properly label/date hazardous waste container &/or tank. 66262.34(f)  
 Activity: ACTIVE

Facility Id: 201829  
 Update Date: 11/02/2012  
 Inspection Date: 08/01/2008  
 Violation Code: 6HV1015  
 Violation: EMPLOYEE TRAINING NOT ADEQUATE  
 Violation Citation: Did not have adequate employee training program 2732 &/or 25504( c)  
 Activity: ACTIVE

Facility Id: 201829  
 Update Date: 11/02/2012  
 Inspection Date: 05/11/2007  
 Violation Code: 6HV1013  
 Violation: HMBP NOT AVAILABLE FOR REVIEW  
 Violation Citation: Copy of HMBP not onsite for inspector's review. 25505(e)  
 Activity: ACTIVE

Facility Id: 201829  
 Update Date: 11/02/2012  
 Inspection Date: 08/01/2008  
 Violation Code: 6HV1002  
 Violation: HMBP NOT ESTABLISHED/IMPLEMENTED.  
 Violation Citation: Hazardous materials handler has not established/implemented a business plan. HSC 25503.5(a)  
 Activity: ACTIVE

Facility Id: 201829



MAP FINDINGS

Map ID  
 Direction  
 Distance  
 Distance (ft.)Site

EDR ID Number  
 EPA ID Number

Database(s)

**MINUTEMAN PRESS (Continued)**

**S106071812**

Update Date: 11/02/2012  
 Inspection Date: 05/13/2003  
 Violation Code: 6HV0201  
 Violation: WASTE CONTAINER NOT CLOSED  
 Violation Citation: Hazardous waste containers are not kept closed while in storage. CCR 66265.173(a)  
 Activity: ACTIVE

Facility Id: 201829  
 Update Date: 11/02/2012  
 Inspection Date: 05/13/2003  
 Violation Code: 6HV0401  
 Violation: TRAINING RECORDS UNAVAILABLE  
 Violation Citation: Personnel training records are not maintained to document compliance with requirements for current and former employees. CCR 66265.16(d)&(e)  
 Activity: ACTIVE

Facility Id: 201829  
 Update Date: 11/02/2012  
 Inspection Date: 05/11/2007  
 Violation Code: 6HV1015  
 Violation: EMPLOYEE TRAINING NOT ADEQUATE  
 Violation Citation: Did not have adequate employee training program 2732 &/or 25504( c)  
 Activity: ACTIVE

35

**HUNTLEY PAIN SPECIALISTS  
 7525 METROPOLITAN DR  
 SAN DIEGO, CA 92108**

CA San Diego Co. HMMD

**S106064629  
 N/A**

**SAN DIEGO CO. HMMD:**

Facility Id: 214275  
 Business Type: 6HK10  
 EPA Id Number: Not reported  
 APN: 677-390-10-00  
 Last HMMD Inspection: 06/02/2011  
 Permit Status: OPEN  
 Permit Expiration: 09/30/2013  
 Facility Owner: MICHAEL HUNTLEY  
 Facility Address: 7525 METROPOLITAN DR #302  
 Facility City: San Diego  
 Facility State: CA  
 Facility Zip: 92108  
 UST Owner: Not reported  
 Handle Regulated Hazmat: Not reported  
 Own Or Operate UST: Not reported  
 Subject To APSA: Not reported  
 Generate Haz Waste: Not reported  
 Treat Haz Waste: Not reported  
 Generate Medical Waste: Y

**Inactive Permits:**

Facility Id: 214275  
 Update Date: 11/02/2012  
 Case Number: Not reported  
 Name: WASTE 902 INFECTIOUS WASTE, SHARPS  
 Other Information: Not reported

MAP FINDINGS

Map ID  
 Direction  
 Distance  
 Distance (ft.)Site

EDR ID Number  
 EPA ID Number

Database(s)

**HUNTLEY PAIN SPECIALISTS (Continued)**

**S106064629**

Material Waste: Waste  
 Hazardous Categories 1: Not reported  
 Hazardous Categories 2: Not reported  
  
 Facility Id: 214275  
 Update Date: 11/02/2012  
 Case Number: Not reported  
 Name: WASTE 311 PHARMACEUTICAL WASTE  
 Other Information: NON-RCRA  
 Material Waste: Waste  
 Hazardous Categories 1: Not reported  
 Hazardous Categories 2: Not reported

Facility Id: 135607  
 Business Type: 6HK18  
 EPA Id Number: Not reported  
 APN: 677-390-10-00  
 Last HMMD Inspection: 05/25/1999  
 Permit Status: INAC  
 Permit Expiration: 10/31/2000  
 Facility Owner: SUPREME OIL COMPANY  
 Facility Address: 7525 METROPOLITAN DR #304  
 Facility City: SAN DIEGO  
 Facility State: CA  
 Facility Zip: 92108-  
 UST Owner: Not reported  
 Handle Regulated Hazmat: Not reported  
 Own Or Operate UST: Not reported  
 Subject To APSA: Not reported  
 Generate Haz Waste: Not reported  
 Treat Haz Waste: Not reported  
 Generate Medical Waste: Not reported

35

**MISSION VALLEY PRINTING INC  
 7525 METROPOLITAN DR  
 SAN DIEGO, CA 92108**

**CA San Diego Co. HMMD S106065768  
 N/A**

SAN DIEGO CO. HMMD:  
 Facility Id: 138935  
 Business Type: 6HK37  
 EPA Id Number: CAL000130880  
 APN: 677-390-10-00  
 Last HMMD Inspection: 05/13/2003  
 Permit Status: CHNG  
 Permit Expiration: 12/31/2003  
 Facility Owner: DAVID VANNICE  
 Facility Address: 7525 METROPOLITAN DR #303  
 Facility City: SAN DIEGO  
 Facility State: CA  
 Facility Zip: 92108-  
 UST Owner: Not reported  
 Handle Regulated Hazmat: Not reported  
 Own Or Operate UST: Not reported  
 Subject To APSA: Not reported  
 Generate Haz Waste: Y  
 Treat Haz Waste: Not reported  
 Generate Medical Waste: Not reported

MAP FINDINGS

Map ID  
 Direction  
 Distance  
 Distance (ft.)Site

EDR ID Number  
 EPA ID Number

Database(s)

**35 PATRIOT ENVIRONMENTAL LAB SRVS INC  
 7525 METROPOLITAN DR  
 SAN DIEGO, CA 92108**

**CA San Diego Co. HMMD**

**S106072578  
 N/A**

SAN DIEGO CO. HMMD:

Facility Id: 202658  
 Business Type: 6HK18  
 EPA Id Number: CAL000271968  
 APN: 677-390-10-00  
 Last HMMD Inspection: 10/30/2003  
 Permit Status: INAC  
 Permit Expiration: 03/31/2005  
 Facility Owner: JAMES B THORNBRUGH II  
 Facility Address: 7271 GARDEN GROVE BL # A  
 Facility City: GARDEN GROVE  
 Facility State: CA  
 Facility Zip: 92841  
 UST Owner: Not reported  
 Handle Regulated Hazmat: Not reported  
 Own Or Operate UST: Not reported  
 Subject To APSA: Not reported  
 Generate Haz Waste: Y  
 Treat Haz Waste: Not reported  
 Generate Medical Waste: Not reported

Violations Inactive Permits:

Facility Id: 202658  
 Update Date: 11/02/2012  
 Inspection Date: 10/30/2003  
 Violation Code: 6HV0132  
 Violation: EPA ID NUMBER NOT OBTAINED/MAINTAINED  
 Violation Citation: Generator of hazardous waste has not obtained/maintained an EPA identification number. CCR 66262.12(a)  
 Activity: Inactive Permit

Facility Id: 202658  
 Update Date: 11/02/2012  
 Inspection Date: 10/30/2003  
 Violation Code: 6HV0202  
 Violation: WASTE CONTAINER W/O LABELS  
 Violation Citation: Hazardous waste containers &/or tanks are missing labels, accumulation date and/or are improperly labeled. CCR 66262.34(a)(2); 66262.34(a)(3) & 66262.34(f)  
 Activity: Inactive Permit

Facility Id: 202658  
 Update Date: 11/02/2012  
 Inspection Date: 10/30/2003  
 Violation Code: 6HV0131  
 Violation: UPF Permit NOT OBTAINED for HAZWASTE  
 Violation Citation: A Unified Program Facility permit has not been obtained for the generation of hazardous waste. 68.905  
 Activity: Inactive Permit

Facility Id: 202658  
 Business Type: 6HK18  
 EPA Id Number: CAL000271968  
 APN: 677-390-10-00  
 Last HMMD Inspection: 10/30/2003

MAP FINDINGS

Map ID  
 Direction  
 Distance  
 Distance (ft.)Site

EDR ID Number  
 EPA ID Number

Database(s)

**PATRIOT ENVIRONMENTAL LAB SRVS INC (Continued)**

**S106072578**

Permit Status:	INAC
Permit Expiration:	03/31/2005
Facility Owner:	JAMES B THORNBRUGH II
Facility Address:	7271 GARDEN GROVE BL # A
Facility City:	GARDEN GROVE
Facility State:	CA
Facility Zip:	92841
UST Owner:	Not reported
Handle Regulated Hazmat:	Not reported
Own Or Operate UST:	Not reported
Subject To APSA:	Not reported
Generate Haz Waste:	Not reported
Treat Haz Waste:	Not reported
Generate Medical Waste:	Not reported
Violations Inactive Permits:	
Facility Id:	202658
Update Date:	11/02/2012
Inspection Date:	10/30/2003
Violation Code:	6HV0132
Violation:	EPA ID NUMBER NOT OBTAINED/MAINTAINED
Violation Citation:	Generator of hazardous waste has not obtained/maintained an EPA identification number. CCR 66262.12(a)
Activity:	Inactive Permit
Facility Id:	202658
Update Date:	11/02/2012
Inspection Date:	10/30/2003
Violation Code:	6HV0202
Violation:	WASTE CONTAINER W/O LABELS
Violation Citation:	Hazardous waste containers &/or tanks are missing labels, accumulation date and/or are improperly labeled. CCR 66262.34(a)(2); 66262.34(a)(3) & 66262.34(f)
Activity:	Inactive Permit
Facility Id:	202658
Update Date:	11/02/2012
Inspection Date:	10/30/2003
Violation Code:	6HV0131
Violation:	UPF Permit NOT OBTAINED for HAZWASTE
Violation Citation:	A Unified Program Facility permit has not been obtained for the generation of hazardous waste. 68.905
Activity:	Inactive Permit

35

**SUPREME OIL CO INC  
 7525 METROPOLITAN DR STE 306  
 SAN DIEGO, CA 92108**

**CA HAZNET S112983859  
 N/A**

HAZNET:  
 envid: S112983859  
 Year: 2011  
 GEPAID: CAC002663331  
 Contact: ANDY BARTOTTO/EX: 308  
 Telephone: 6195425020  
 Mailing Name: Not reported  
 Mailing Address: PO BOX 84717  
 Mailing City,St,Zip: SAN DIEGO, CA 92138

MAP FINDINGS

Map ID  
 Direction  
 Distance  
 Distance (ft.)Site

EDR ID Number

Database(s) EPA ID Number

**SUPREME OIL CO INC (Continued)**

**S112983859**

Gen County: Not reported  
 TSD EPA ID: CAD097030993  
 TSD County: Not reported  
 Waste Category: Waste oil and mixed oil  
 Disposal Method: Storage, Bulking, And/Or Transfer Off Site--No Treatment/Reovery (H010-H129) Or (H131-H135)  
 Tons: 0.0114  
 Facility County: San Diego

35

**MISSION VALLEY PRINTING  
 7525 METROPOLITAN DRIVE  
 SAN DIEGO, CA 92108**

**CA HAZNET S113074252  
 N/A**

HAZNET:

envid: S113074252  
 Year: 1998  
 GEPAID: CAL000130880  
 Contact: DAVID VANNICE  
 Telephone: 6192958070  
 Mailing Name: Not reported  
 Mailing Address: 7525 METROPOLITAN DR STE 303  
 Mailing City,St,Zip: SAN DIEGO, CA 921080000  
 Gen County: Not reported  
 TSD EPA ID: CAT000613976  
 TSD County: Not reported  
 Waste Category: Photochemicals/photoprocessing waste  
 Disposal Method: Transfer Station  
 Tons: .1250  
 Facility County: San Diego

envid: S113074252  
 Year: 1997  
 GEPAID: CAL000130880  
 Contact: DAVID VANNICE  
 Telephone: 6192958070  
 Mailing Name: Not reported  
 Mailing Address: 7525 METROPOLITAN DR STE 303  
 Mailing City,St,Zip: SAN DIEGO, CA 921080000  
 Gen County: Not reported  
 TSD EPA ID: CAT000613976  
 TSD County: Not reported  
 Waste Category: Photochemicals/photoprocessing waste  
 Disposal Method: Transfer Station  
 Tons: .0416  
 Facility County: San Diego

envid: S113074252  
 Year: 1996  
 GEPAID: CAL000130880  
 Contact: DAVID VANNICE  
 Telephone: 6192958070  
 Mailing Name: Not reported  
 Mailing Address: 7525 METROPOLITAN DR STE 303  
 Mailing City,St,Zip: SAN DIEGO, CA 921080000  
 Gen County: Not reported  
 TSD EPA ID: CAT000613976  
 TSD County: Not reported  
 Waste Category: Photochemicals/photoprocessing waste

MAP FINDINGS

Map ID  
 Direction  
 Distance  
 Distance (ft.)Site

EDR ID Number  
 EPA ID Number

Database(s)

**MISSION VALLEY PRINTING (Continued)**

**S113074252**

Disposal Method: Transfer Station  
 Tons: .1664  
 Facility County: San Diego

envid: S113074252  
 Year: 1995  
 GEPAID: CAL000130880  
 Contact: DAVID VANNICE  
 Telephone: 6192958070  
 Mailing Name: Not reported  
 Mailing Address: 7525 METROPOLITAN DR STE 303  
 Mailing City,St,Zip: SAN DIEGO, CA 921080000  
 Gen County: Not reported  
 TSD EPA ID: CAT000613976  
 TSD County: Not reported  
 Waste Category: Photochemicals/photoprocessing waste  
 Disposal Method: Transfer Station  
 Tons: .0416  
 Facility County: San Diego

35

**MINUTEMAN PRESS OF MISSION VALLEY  
 7525 METROPOLITAN DR STE 303  
 SAN DIEGO, CA 92108**

**CA HAZNET**

**S113128275  
 N/A**

HAZNET:

envid: S113128275  
 Year: 2013  
 GEPAID: CAL000274490  
 Contact: RANDAL LEWIS  
 Telephone: 6192978929  
 Mailing Name: Not reported  
 Mailing Address: 7525 METROPOLITAN DR #303  
 Mailing City,St,Zip: SAN DIEGO, CA 921080000  
 Gen County: San Diego  
 TSD EPA ID: NED981723513  
 TSD County: 99  
 Waste Category: Not reported  
 Disposal Method: Incineration--Thermal Destruction Other Than Use As A Fuel  
 Tons: 0.0575  
 Facility County: Not reported

envid: S113128275  
 Year: 2013  
 GEPAID: CAL000274490  
 Contact: RANDAL LEWIS  
 Telephone: 6192978929  
 Mailing Name: Not reported  
 Mailing Address: 7525 METROPOLITAN DR #303  
 Mailing City,St,Zip: SAN DIEGO, CA 921080000  
 Gen County: San Diego  
 TSD EPA ID: NED981723513  
 TSD County: 99  
 Waste Category: Not reported  
 Disposal Method: Incineration--Thermal Destruction Other Than Use As A Fuel  
 Tons: 0.54  
 Facility County: Not reported

envid: S113128275

MAP FINDINGS

Map ID  
 Direction  
 Distance  
 Distance (ft.)Site

EDR ID Number  
 EPA ID Number

Database(s)

**MINUTEMAN PRESS OF MISSION VALLEY (Continued)**

**S113128275**

Year: 2013  
 GEPAID: CAL000274490  
 Contact: RANDAL LEWIS  
 Telephone: 6192978929  
 Mailing Name: Not reported  
 Mailing Address: 7525 METROPOLITAN DR #303  
 Mailing City,St,Zip: SAN DIEGO, CA 921080000  
 Gen County: San Diego  
 TSD EPA ID: CAD044429835  
 TSD County: Los Angeles  
 Waste Category: Not reported  
 Disposal Method: Storage, Bulking, And/Or Transfer Off Site--No Treatment/Reovery (H010-H129) Or (H131-H135)  
 Tons: 0.15  
 Facility County: Not reported

envid: S113128275  
 Year: 2012  
 GEPAID: CAL000274490  
 Contact: RANDAL LEWIS  
 Telephone: 6192978929  
 Mailing Name: Not reported  
 Mailing Address: 7525 METROPOLITAN DR #303  
 Mailing City,St,Zip: SAN DIEGO, CA 921080000  
 Gen County: San Diego  
 TSD EPA ID: NVT330010000  
 TSD County: 99  
 Waste Category: Not reported  
 Disposal Method: Other Recovery Of Reclamation For Reuse Including Acid Regeneration, Organics Recovery Ect  
 Tons: 0.1125  
 Facility County: San Diego

envid: S113128275  
 Year: 2010  
 GEPAID: CAL000274490  
 Contact: RANDAL LEWIS  
 Telephone: 6192978929  
 Mailing Name: Not reported  
 Mailing Address: 7525 METROPOLITAN DR #303  
 Mailing City,St,Zip: SAN DIEGO, CA 921080000  
 Gen County: Not reported  
 TSD EPA ID: CAT000613893  
 TSD County: Not reported  
 Waste Category: Not reported  
 Disposal Method: Storage, Bulking, And/Or Transfer Off Site--No Treatment/Reovery (H010-H129) Or (H131-H135)  
 Tons: 0.05838  
 Facility County: San Diego

[Click this hyperlink](#) while viewing on your computer to access 5 additional CA\_HAZNET: record(s) in the EDR Site Report.

MAP FINDINGS

Map ID  
 Direction  
 Distance  
 Distance (ft.)Site

EDR ID Number

Database(s) EPA ID Number

**35**      **INNOFUSION**      **CA San Diego Co. HMMD**      **S106064158**  
**7515 METROPOLITAN DR**      **N/A**  
**SAN DIEGO, CA 92108**

SAN DIEGO CO. HMMD:  
 Facility Id: 134248  
 Business Type: 6HK58  
 EPA Id Number: CAL000121032  
 APN: 677-390-11-00  
 Last HMMD Inspection: 04/23/1997  
 Permit Status: INAC  
 Permit Expiration: 04/23/1997  
 Facility Owner: INNOPUSION CORP  
 Facility Address: 6076 BRESTOL PY #104  
 Facility City: CULVER CITY  
 Facility State: CA  
 Facility Zip: 90230-  
 UST Owner: Not reported  
 Handle Regulated Hazmat: Not reported  
 Own Or Operate UST: Not reported  
 Subject To APSA: Not reported  
 Generate Haz Waste: Not reported  
 Treat Haz Waste: Not reported  
 Generate Medical Waste: Not reported

**35**      **COLLINS & ASSOCIATES**      **CA San Diego Co. HMMD**      **S106062850**  
**7515 METROPOLITAN DR**      **N/A**  
**SAN DIEGO, CA 92108**

SAN DIEGO CO. HMMD:  
 Facility Id: 129094  
 Business Type: 6HK18  
 EPA Id Number: CAL000067364  
 APN: 677-390-11-00  
 Last HMMD Inspection: 10/05/1994  
 Permit Status: INAC  
 Permit Expiration: 05/31/1995  
 Facility Owner: Not reported  
 Facility Address: Not reported  
 Facility City: Not reported  
 Facility State: Not reported  
 Facility Zip: Not reported  
 UST Owner: Not reported  
 Handle Regulated Hazmat: Not reported  
 Own Or Operate UST: Not reported  
 Subject To APSA: Not reported  
 Generate Haz Waste: Y  
 Treat Haz Waste: Not reported  
 Generate Medical Waste: Not reported



MAP FINDINGS

Map ID  
 Direction  
 Distance  
 Distance (ft.)Site

EDR ID Number

Database(s) EPA ID Number

35

**CARDINAL HEALTH NPS  
 7515 METROPOLITAN DR  
 SAN DIEGO, CA 92108**

CA San Diego Co. HMMD

S106062004  
 N/A

SAN DIEGO CO. HMMD:

Facility Id: 206948  
 Business Type: 6HK37  
 EPA Id Number: CAL000039668  
 APN: 677-390-11-00  
 Last HMMD Inspection: 10/04/2012  
 Permit Status: OPEN  
 Permit Expiration: 10/31/2013  
 Facility Owner: JOHN FERRARI  
 Facility Address: 7515 METROPOLITAN DR #405  
 Facility City: SAN DIEGO  
 Facility State: CA  
 Facility Zip: 92108  
 UST Owner: Not reported  
 Handle Regulated Hazmat: Not reported  
 Own Or Operate UST: Not reported  
 Subject To APSA: Not reported  
 Generate Haz Waste: Y  
 Treat Haz Waste: Not reported  
 Generate Medical Waste: Not reported

Active Permits:

Facility Id: 206948  
 Update Date: 11/02/2012  
 Case Number: Not reported  
 Name: WASTE 491 UNSPECIFIED SLUDGE WASTE  
 Other Information: INK SLUDGE  
 Material Waste: Waste  
 Hazardous Categories 1: Not reported  
 Hazardous Categories 2: Not reported

Facility Id: 206948  
 Update Date: 11/02/2012  
 Case Number: Not reported  
 Name: WASTE 541 PHOTOCHEM/PHOTOPROC WASTE  
 Other Information: BLEACH FIX/ DIRECT PLATE PROCESS  
 Material Waste: Waste  
 Hazardous Categories 1: Not reported  
 Hazardous Categories 2: Not reported

Violations Active Permits:

Facility Id: 206948  
 Update Date: 11/02/2012  
 Inspection Date: 03/21/2008  
 Violation Code: 6HV0227  
 Violation: HAZWASTE TANK/CONTAINER W/O LABEL/DATE  
 Violation Citation: Failed to properly label/date hazardous waste container &/or tank.  
 66262.34(f)  
 Activity: ACTIVE

Facility Id: 206948  
 Update Date: 11/02/2012  
 Inspection Date: 03/21/2008  
 Violation Code: 6HV0135  
 Violation: MANIFESTS/RECEIPTS FOR 3 YEARS NOT ONSIT

MAP FINDINGS

Map ID  
 Direction  
 Distance  
 Distance (ft.)Site

EDR ID Number  
 EPA ID Number

Database(s)

**CARDINAL HEALTH NPS (Continued)**

**S106062004**

Violation Citation: Hazardous waste manifests/receipts for 3 years are not maintained onsite to document proper disposal of hazardous waste. CCR 66262.40(a) & 25160.2(b)(3)  
 Activity: ACTIVE

Facility Id: 206948  
 Update Date: 11/02/2012  
 Inspection Date: 09/03/2009  
 Violation Code: 6HV0135  
 Violation: MANIFESTS/RECEIPTS FOR 3 YEARS NOT ONSIT  
 Violation Citation: Hazardous waste manifests/receipts for 3 years are not maintained onsite to document proper disposal of hazardous waste. CCR 66262.40(a) & 25160.2(b)(3)  
 Activity: ACTIVE

Facility Id: 206948  
 Update Date: 11/02/2012  
 Inspection Date: 09/03/2009  
 Violation Code: 6HV1002  
 Violation: HMBP NOT ESTABLISHED/IMPLEMENTED.  
 Violation Citation: Hazardous materials handler has not established/implemented a business plan. HSC 25503.5(a)  
 Activity: ACTIVE

Facility Id: 206948  
 Update Date: 11/02/2012  
 Inspection Date: 03/17/2011  
 Violation Code: 6HV0135  
 Violation: MANIFESTS/RECEIPTS FOR 3 YEARS NOT ONSIT  
 Violation Citation: Hazardous waste manifests/receipts for 3 years are not maintained onsite to document proper disposal of hazardous waste. CCR 66262.40(a) & 25160.2(b)(3)  
 Activity: ACTIVE

Facility Id: 136256  
 Business Type: 6HK37  
 EPA Id Number: CAL000039668  
 APN: 677-390-11-00  
 Last HMMD Inspection: 04/27/2005  
 Permit Status: INAC  
 Permit Expiration: 06/30/2006  
 Facility Owner: ROBERT BAIRD  
 Facility Address: 7515 METROPOLITAN DR #405  
 Facility City: SAN DIEGO  
 Facility State: CA  
 Facility Zip: 92108-  
 UST Owner: Not reported  
 Handle Regulated Hazmat: Not reported  
 Own Or Operate UST: Not reported  
 Subject To APSA: Not reported  
 Generate Haz Waste: Y  
 Treat Haz Waste: Not reported  
 Generate Medical Waste: Not reported

Facility Id: 201862  
 Business Type: 6HK58

MAP FINDINGS

Map ID  
 Direction  
 Distance  
 Distance (ft.)Site

EDR ID Number  
 EPA ID Number

Database(s)

**CARDINAL HEALTH NPS (Continued)**

**S106062004**

EPA Id Number:	Not reported
APN:	677-390-11-00
Last HMMD Inspection:	05/04/2012
Permit Status:	OPEN
Permit Expiration:	09/30/2013
Facility Owner:	CARDINAL HEALTH 414, INC
Facility Address:	7000 CARDINAL PL
Facility City:	DUBLIN
Facility State:	OH
Facility Zip:	43017
UST Owner:	Not reported
Handle Regulated Hazmat:	N
Own Or Operate UST:	Not reported
Subject To APSA:	Not reported
Generate Haz Waste:	N
Treat Haz Waste:	Not reported
Generate Medical Waste:	N
<b>Active Permits:</b>	
Facility Id:	201862
Update Date:	11/02/2012
Case Number:	Not reported
Name:	WASTE 902 INFECTIOUS WASTE, SHARPS
Other Information:	Not reported
Material Waste:	Waste
Hazardous Categories 1:	Not reported
Hazardous Categories 2:	Not reported
<b>Violations Active Permits:</b>	
Facility Id:	201862
Update Date:	11/02/2012
Inspection Date:	05/07/2004
Violation Code:	6HV4351
Violation:	LQG:MWMP NOT SUBMITTED TO HMD
Violation Citation:	Medical Waste Management Plan has not been submitted to County HMD (Initial Submission/updates)(LQG). 117960, 117970
Activity:	ACTIVE
Facility Id:	201862
Update Date:	11/02/2012
Inspection Date:	05/07/2004
Violation Code:	6HV1002
Violation:	HMBP NOT ESTABISHED/IMPLEMENTED.
Violation Citation:	Hazardous materials handler has not established/implemented a business plan. HSC 25503.5(a)
Activity:	ACTIVE
Facility Id:	123171
Business Type:	6HK18
EPA Id Number:	CAL000110701
APN:	677-390-11-00
Last HMMD Inspection:	Not reported
Permit Status:	INAC
Permit Expiration:	02/04/2000
Facility Owner:	AMERICAN REPROGRAPHICS CORP
Facility Address:	7515 METROPOLITAN DR #401

MAP FINDINGS

Map ID  
 Direction  
 Distance  
 Distance (ft.)Site

EDR ID Number  
 EPA ID Number

Database(s)

**CARDINAL HEALTH NPS (Continued)**

**S106062004**

Facility City:	SAN DIEGO
Facility State:	CA
Facility Zip:	92108-4402
UST Owner:	Not reported
Handle Regulated Hazmat:	Not reported
Own Or Operate UST:	Not reported
Subject To APSA:	Not reported
Generate Haz Waste:	Not reported
Treat Haz Waste:	Not reported
Generate Medical Waste:	Not reported
Facility Id:	201862
Business Type:	6HK58
EPA Id Number:	Not reported
APN:	677-390-11-00
Last HMMD Inspection:	05/04/2012
Permit Status:	OPEN
Permit Expiration:	09/30/2013
Facility Owner:	CARDINAL HEALTH 414, INC
Facility Address:	7000 CARDINAL PL
Facility City:	DUBLIN
Facility State:	OH
Facility Zip:	43017
UST Owner:	Not reported
Handle Regulated Hazmat:	Y
Own Or Operate UST:	Not reported
Subject To APSA:	Not reported
Generate Haz Waste:	N
Treat Haz Waste:	Not reported
Generate Medical Waste:	N
Active Permits:	
Facility Id:	201862
Update Date:	11/02/2012
Case Number:	Not reported
Name:	WASTE 902 INFECTIOUS WASTE, SHARPS
Other Information:	Not reported
Material Waste:	Waste
Hazardous Categories 1:	Not reported
Hazardous Categories 2:	Not reported
Violations Active Permits:	
Facility Id:	201862
Update Date:	11/02/2012
Inspection Date:	05/07/2004
Violation Code:	6HV4351
Violation:	LQG:MWMP NOT SUBMITTED TO HMD
Violation Citation:	Medical Waste Management Plan has not been submitted to County HMD (Initial Submission/updates)(LQG). 117960, 117970
Activity:	ACTIVE
Facility Id:	201862
Update Date:	11/02/2012
Inspection Date:	05/07/2004
Violation Code:	6HV1002
Violation:	HMBP NOT ESTABLISHED/IMPLEMENTED.
Violation Citation:	Hazardous materials handler has not established/implemented a business

MAP FINDINGS

Map ID  
 Direction  
 Distance  
 Distance (ft.)Site

EDR ID Number  
 EPA ID Number

Database(s)

**CARDINAL HEALTH NPS (Continued)**

**S106062004**

Activity: plan. HSC 25503.5(a)  
 ACTIVE

[Click this hyperlink](#) while viewing on your computer to access  
 2 additional CA\_HMMD: record(s) in the EDR Site Report.

35

**MANTOANI/WILLIAMS STUDIO  
 7515 METROPOLITAN DR #403  
 SAN DIEGO, CA 92108**

**CA HAZNET S113047583  
 N/A**

HAZNET:

envid: S113047583  
 Year: 1996  
 GEPAID: CAL000067364  
 Contact: T MANTOANI & M WILLIAMS  
 Telephone: 0000000000  
 Mailing Name: Not reported  
 Mailing Address: 3615 INDIA ST # B  
 Mailing City,St,Zip: SAN DIEGO, CA 921030000  
 Gen County: Not reported  
 TSD EPA ID: CAD981402522  
 TSD County: Not reported  
 Waste Category: Photochemicals/photoprocessing waste  
 Disposal Method: Recycler  
 Tons: .1251  
 Facility County: San Diego

envid: S113047583  
 Year: 1995  
 GEPAID: CAL000067364  
 Contact: T MANTOANI & M WILLIAMS  
 Telephone: 0000000000  
 Mailing Name: Not reported  
 Mailing Address: 3615 INDIA ST # B  
 Mailing City,St,Zip: SAN DIEGO, CA 921030000  
 Gen County: Not reported  
 TSD EPA ID: CAD981402522  
 TSD County: Not reported  
 Waste Category: Photochemicals/photoprocessing waste  
 Disposal Method: Recycler  
 Tons: .1876  
 Facility County: San Diego

envid: S113047583  
 Year: 1994  
 GEPAID: CAL000067364  
 Contact: T MANTOANI & M WILLIAMS  
 Telephone: 0000000000  
 Mailing Name: Not reported  
 Mailing Address: 3615 INDIA ST # B  
 Mailing City,St,Zip: SAN DIEGO, CA 921030000  
 Gen County: Not reported  
 TSD EPA ID: CAD982524613  
 TSD County: Not reported  
 Waste Category: Photochemicals/photoprocessing waste  
 Disposal Method: Recycler  
 Tons: .1251

MAP FINDINGS

Map ID  
 Direction  
 Distance  
 Distance (ft.)Site

EDR ID Number  
 EPA ID Number

Database(s)

**MANTOANI/WILLIAMS STUDIO (Continued)**

**S113047583**

Facility County: San Diego

envid: S113047583  
 Year: 1993  
 GEPAID: CAL000067364  
 Contact: T MANTOANI & M WILLIAMS  
 Telephone: 0000000000  
 Mailing Name: Not reported  
 Mailing Address: 3615 INDIA ST # B  
 Mailing City,St,Zip: SAN DIEGO, CA 921030000  
 Gen County: Not reported  
 TSD EPA ID: CAD982524613  
 TSD County: Not reported  
 Waste Category: Photochemicals/photoprocessing waste  
 Disposal Method: Recycler  
 Tons: 0.1668  
 Facility County: San Diego

35

**ECONOMY PRINT & MAGE INC  
 7515 METROPOLITAN DR  
 SAN DIEGO, CA 92108**

**CA HAZNET S113037484  
 N/A**

HAZNET:

envid: S113037484  
 Year: 2010  
 GEPAID: CAL000039668  
 Contact: SUSANNE GUSTAVSON-CONTROLLER  
 Telephone: 6192958307  
 Mailing Name: Not reported  
 Mailing Address: 12642 STOUTWOOD ST  
 Mailing City,St,Zip: POWAY, CA 920640000  
 Gen County: Not reported  
 TSD EPA ID: CAD008364432  
 TSD County: Not reported  
 Waste Category: Off-specification, aged or surplus organics  
 Disposal Method: Fuel Blending Prior To Energy Recovery At Another Site  
 Tons: 0.0495  
 Facility County: San Diego

envid: S113037484  
 Year: 2010  
 GEPAID: CAL000039668  
 Contact: SUSANNE GUSTAVSON-CONTROLLER  
 Telephone: 6192958307  
 Mailing Name: Not reported  
 Mailing Address: 12642 STOUTWOOD ST  
 Mailing City,St,Zip: POWAY, CA 920640000  
 Gen County: Not reported  
 TSD EPA ID: CAD008364432  
 TSD County: Not reported  
 Waste Category: Off-specification, aged or surplus organics  
 Disposal Method: Fuel Blending Prior To Energy Recovery At Another Site  
 Tons: 0.0495  
 Facility County: San Diego

envid: S113037484  
 Year: 2010  
 GEPAID: CAL000039668

MAP FINDINGS

Map ID  
 Direction  
 Distance  
 Distance (ft.)Site

EDR ID Number  
 EPA ID Number

Database(s)

**ECONOMY PRINT & MAGE INC (Continued)**

**S113037484**

Contact: SUSANNE GUSTAVSON-CONTROLLER  
 Telephone: 6192958307  
 Mailing Name: Not reported  
 Mailing Address: 12642 STOUTWOOD ST  
 Mailing City,St,Zip: POWAY, CA 920640000  
 Gen County: Not reported  
 TSD EPA ID: CAD008364432  
 TSD County: Not reported  
 Waste Category: Off-specification, aged or surplus organics  
 Disposal Method: Fuel Blending Prior To Energy Recovery At Another Site  
 Tons: 0.0495  
 Facility County: San Diego

envid: S113037484  
 Year: 2008  
 GEPAID: CAL000039668

Contact: SUSANNE GUSTAVSON-CONTROLLER  
 Telephone: 6192958307  
 Mailing Name: Not reported  
 Mailing Address: 12642 STOUTWOOD ST  
 Mailing City,St,Zip: POWAY, CA 920640000  
 Gen County: Not reported  
 TSD EPA ID: CAD980884183  
 TSD County: Not reported  
 Waste Category: Other organic solids  
 Disposal Method: Storage, Bulking, And/Or Transfer Off Site--No Treatment/Reovery (H010-H129) Or (H131-H135)  
 Tons: 0.0075  
 Facility County: San Diego

envid: S113037484  
 Year: 2008  
 GEPAID: CAL000039668

Contact: SUSANNE GUSTAVSON-CONTROLLER  
 Telephone: 6192958307  
 Mailing Name: Not reported  
 Mailing Address: 12642 STOUTWOOD ST  
 Mailing City,St,Zip: POWAY, CA 920640000  
 Gen County: Not reported  
 TSD EPA ID: CAD980884183  
 TSD County: Not reported  
 Waste Category: Other organic solids  
 Disposal Method: Storage, Bulking, And/Or Transfer Off Site--No Treatment/Reovery (H010-H129) Or (H131-H135)  
 Tons: 0.0075  
 Facility County: San Diego

[Click this hyperlink](#) while viewing on your computer to access 37 additional CA\_HAZNET: record(s) in the EDR Site Report.

MAP FINDINGS

Map ID			EDR ID Number
Direction			
Distance			
Distance (ft.)	Site	Database(s)	EPA ID Number

---

<b>35</b>	<b>SYNCOR CORP</b>	<b>CA San Diego Co. HMMD</b>	<b>S106063329</b>
	<b>7515 METROPOLITAN DR</b>		<b>N/A</b>
	<b>SAN DIEGO, CA 92108</b>		

SAN DIEGO CO. HMMD:

Facility Id:	131612
Business Type:	6HK58
EPA Id Number:	CAL000057722
APN:	677-390-11-00
Last HMMD Inspection:	05/28/2002
Permit Status:	CHNG
Permit Expiration:	05/31/2003
Facility Owner:	SYNCOR
Facility Address:	6464 CANOGA AV
Facility City:	WOODLAND HILLS
Facility State:	CA
Facility Zip:	91367-
UST Owner:	Not reported
Handle Regulated Hazmat:	Y
Own Or Operate UST:	Not reported
Subject To APSA:	Not reported
Generate Haz Waste:	Not reported
Treat Haz Waste:	Not reported
Generate Medical Waste:	Not reported

<b>35</b>	<b>MOSSUTO CHIROPRACTIC CENTER</b>	<b>CA San Diego Co. HMMD</b>	<b>S109279566</b>
	<b>7540 METROPOLITAN DR</b>		<b>N/A</b>
	<b>SAN DIEGO, CA 92108</b>		

SAN DIEGO CO. HMMD:

Facility Id:	208850
Business Type:	6HK15
EPA Id Number:	Not reported
APN:	677-390-25-00
Last HMMD Inspection:	Not reported
Permit Status:	OPEN
Permit Expiration:	03/31/2013
Facility Owner:	DR. MARK MOSSUTO, D.C.
Facility Address:	7540 METROPOLITAN DR #109
Facility City:	SAN DIEGO
Facility State:	CA
Facility Zip:	92108
UST Owner:	Not reported
Handle Regulated Hazmat:	Not reported
Own Or Operate UST:	Not reported
Subject To APSA:	Not reported
Generate Haz Waste:	Y
Treat Haz Waste:	Not reported
Generate Medical Waste:	Not reported

Active Permits:

Facility Id:	208850
Update Date:	11/02/2012
Case Number:	Not reported
Name:	WASTE 541 PHOTOCHEM/PHOTOPROC WASTE
Other Information:	HAULER: SAN DIEGO X-RAY - TREATMENT: ALSO TREATED (103)
Material Waste:	Waste
Hazardous Categories 1:	Not reported
Hazardous Categories 2:	Not reported



MAP FINDINGS

Map ID			EDR ID Number
Direction			
Distance			
Distance (ft.)	Site	Database(s)	EPA ID Number

<b>35</b>	<b>MURRAY RIDGE PARK MISSION CENTER SAN DIEGO, CA 92123</b>	<b>CA LDS</b>	<b>S110770314 N/A</b>
-----------	---	---------------	---------------------------

LDS:

Global Id:	L10002655876
Latitude:	32.77724
Longitude:	-117.1545
Case Type:	Land Disposal Site
Status:	Open - Closed/with Monitoring
Status Date:	10/22/2013
Lead Agency:	SAN DIEGO RWQCB (REGION 9)
Caseworker:	JRO
Local Agency:	Not reported
RB Case Number:	9 000391N00
LOC Case Number:	Not reported
File Location:	Local Agency
Potential Media Affect:	Soil
EDR Link ID:	L10002655876
Potential Contaminants of Concern:	Copper, Lead, Polynuclear aromatic hydrocarbons (PAHs)
Site History:	City of San Diego burn-ash dump site.

[Click here to access the California GeoTracker records for this facility:](#)

<b>35</b>	<b>QINETIQ 7410 MISSION VALLEY RD SAN DIEGO, CA 92108</b>	<b>CA San Diego Co. HMMD</b>	<b>S110497166 N/A</b>
-----------	---	------------------------------	---------------------------

SAN DIEGO CO. HMMD:

Facility Id:	209788
Business Type:	6HK18
EPA Id Number:	Not reported
APN:	677-390-12-00
Last HMMD Inspection:	03/24/2011
Permit Status:	SUSP
Permit Expiration:	03/31/2012
Facility Owner:	APOGEN TECHNOLOGIES, INC
Facility Address:	7545 METROPOLITAN DR
Facility City:	San Diego
Facility State:	CA
Facility Zip:	92108
UST Owner:	Not reported
Handle Regulated Hazmat:	Y
Own Or Operate UST:	Not reported
Subject To APSA:	Not reported
Generate Haz Waste:	N
Treat Haz Waste:	Not reported
Generate Medical Waste:	Not reported

Active Permits:

Facility Id:	209788
Update Date:	11/02/2012
Case Number:	7727-37-9
Name:	NITROGEN LIQUID
Other Information:	LIQUID N2 (250 L)
Material Waste:	Material
Hazardous Categories 1:	Not reported
Hazardous Categories 2:	Not reported

MAP FINDINGS

Map ID  
 Direction  
 Distance  
 Distance (ft.)Site

EDR ID Number  
 EPA ID Number

Database(s)

**QINETIQ (Continued)**

**S110497166**

Violations Active Permits:

Facility Id:	209788
Update Date:	11/02/2012
Inspection Date:	05/15/2009
Violation Code:	6HV1001
Violation:	NO UPF PERMIT FOR HAZMATS
Violation Citation:	A Unified Program Facility permit has not been obtained for hazardous materials. 68.905
Activity:	SUSP
Facility Id:	209788
Update Date:	11/02/2012
Inspection Date:	05/15/2009
Violation Code:	6HV1002
Violation:	HMBP NOT ESTABLISHED/IMPLEMENTED.
Violation Citation:	Hazardous materials handler has not established/implemented a business plan. HSC 25503.5(a)
Activity:	SUSP
Facility Id:	209788
Update Date:	11/02/2012
Inspection Date:	10/02/2008
Violation Code:	6HV1002
Violation:	HMBP NOT ESTABLISHED/IMPLEMENTED.
Violation Citation:	Hazardous materials handler has not established/implemented a business plan. HSC 25503.5(a)
Activity:	SUSP

35

**STATE OF CA, DEPT OF GENERAL SERVICES  
 7575 METROPOLITAN DR  
 SAN DIEGO, CA 92108**

**CA San Diego Co. HMMD**

**S109280057  
 N/A**

SAN DIEGO CO. HMMD:

Facility Id:	205300
Business Type:	6HK18
EPA Id Number:	CAL000281135
APN:	677-390-05-00
Last HMMD Inspection:	08/03/2011
Permit Status:	OPEN
Permit Expiration:	10/31/2013
Facility Owner:	STATE OF CA, DEPT OF GENERAL SERVICES
Facility Address:	7575 METROPOLITAN DR #101
Facility City:	SAN DIEGO
Facility State:	CA
Facility Zip:	92108
UST Owner:	Not reported
Handle Regulated Hazmat:	Y
Own Or Operate UST:	Not reported
Subject To APSA:	Not reported
Generate Haz Waste:	Not reported
Treat Haz Waste:	Not reported
Generate Medical Waste:	Not reported

Active Permits:

Facility Id:	205300
Update Date:	11/02/2012
Case Number:	68476-34-6

MAP FINDINGS

Map ID  
 Direction  
 Distance  
 Distance (ft.)Site

EDR ID Number  
 EPA ID Number

Database(s)

**STATE OF CA, DEPT OF GENERAL SERVICES (Continued)**

**S109280057**

Name: DIESEL FUEL OIL NO. 2  
 Other Information: Not reported  
 Material Waste: Material  
 Hazardous Categories 1: FIRE  
 Hazardous Categories 2: CHRONIC

Violations Active Permits:

Facility Id: 205300  
 Update Date: 11/02/2012  
 Inspection Date: 04/29/2005  
 Violation Code: 6HV1002  
 Violation: HMBP NOT ESTABLISHED/IMPLEMENTED.  
 Violation Citation: Hazardous materials handler has not established/implemented a business plan. HSC 25503.5(a)  
 Activity: ACTIVE

Facility Id: 205300  
 Update Date: 11/02/2012  
 Inspection Date: 04/29/2005  
 Violation Code: 6HV1001  
 Violation: NO UPF PERMIT FOR HAZMATs  
 Violation Citation: A Unified Program Facility permit has not been obtained for hazardous materials. 68.905  
 Activity: ACTIVE

35

**UC SAN DIEGO  
 7425 MISSION VALLEY ROAD  
 SAN DIEGO, CA 92108**

**CA HAZNET S113070271  
 N/A**

HAZNET:

envid: S113070271  
 Year: 1998  
 GEPAID: CAL000124525  
 Contact: UNIVERSITY OF CALIF REGENTS  
 Telephone: 6195342753  
 Mailing Name: Not reported  
 Mailing Address: 9500 GILMAN DR  
 Mailing City,St,Zip: LA JOLLA, CA 920930958  
 Gen County: Not reported  
 TSD EPA ID: CAD981696420  
 TSD County: Not reported  
 Waste Category: Waste oil and mixed oil  
 Disposal Method: Transfer Station  
 Tons: .0374  
 Facility County: San Diego

envid: S113070271  
 Year: 1998  
 GEPAID: CAL000124525  
 Contact: UNIVERSITY OF CALIF REGENTS  
 Telephone: 6195342753  
 Mailing Name: Not reported  
 Mailing Address: 9500 GILMAN DR  
 Mailing City,St,Zip: LA JOLLA, CA 920930958  
 Gen County: Not reported  
 TSD EPA ID: CAD008364432

MAP FINDINGS

Map ID  
 Direction  
 Distance  
 Distance (ft.)Site

EDR ID Number  
 EPA ID Number

Database(s)

**UC SAN DIEGO (Continued)**

**S113070271**

TSD County: Not reported  
 Waste Category: Laboratory waste chemicals  
 Disposal Method: Treatment, Incineration  
 Tons: .0020  
 Facility County: San Diego

envid: S113070271  
 Year: 1997  
 GEPAID: CAL000124525  
 Contact: UNIVERSITY OF CALIF REGENTS  
 Telephone: 6195342753  
 Mailing Name: Not reported  
 Mailing Address: 9500 GILMAN DR  
 Mailing City,St,Zip: LA JOLLA, CA 920930958  
 Gen County: Not reported  
 TSD EPA ID: CAD008302903  
 TSD County: Not reported  
 Waste Category: Unspecified organic liquid mixture  
 Disposal Method: Recycler  
 Tons: .4170  
 Facility County: San Diego

envid: S113070271  
 Year: 1997  
 GEPAID: CAL000124525  
 Contact: UNIVERSITY OF CALIF REGENTS  
 Telephone: 6195342753  
 Mailing Name: Not reported  
 Mailing Address: 9500 GILMAN DR  
 Mailing City,St,Zip: LA JOLLA, CA 920930958  
 Gen County: Not reported  
 TSD EPA ID: CAD981696420  
 TSD County: Not reported  
 Waste Category: Waste oil and mixed oil  
 Disposal Method: Transfer Station  
 Tons: .0208  
 Facility County: San Diego

envid: S113070271  
 Year: 1996  
 GEPAID: CAL000124525  
 Contact: UNIVERSITY OF CALIF REGENTS  
 Telephone: 6195342753  
 Mailing Name: Not reported  
 Mailing Address: 9500 GILMAN DR  
 Mailing City,St,Zip: LA JOLLA, CA 920930958  
 Gen County: Not reported  
 TSD EPA ID: CAD050806850  
 TSD County: Not reported  
 Waste Category: Laboratory waste chemicals  
 Disposal Method: Transfer Station  
 Tons: .0265  
 Facility County: San Diego

[Click this hyperlink](#) while viewing on your computer to access 1 additional CA\_HAZNET: record(s) in the EDR Site Report.

MAP FINDINGS

Map ID  
 Direction  
 Distance  
 Distance (ft.)Site

EDR ID Number  
 EPA ID Number

Database(s)

**35 TRIDENT TECHNOLOGIES INC  
 7425 MISSION VALLEY RD STE 207  
 SAN DIEGO, CA 92108**

**CA HAZNET S113175014  
 N/A**

HAZNET:

envid: S113175014  
 Year: 2012  
 GEPAID: CAR000074526  
 Contact: DAVID MRACHEK, VICE PRESIDENT  
 Telephone: 6196889600  
 Mailing Name: Not reported  
 Mailing Address: 7425 MISSION VALLEY RD STE 207  
 Mailing City,St,Zip: SAN DIEGO, CA 921084409  
 Gen County: San Diego  
 TSD EPA ID: CAD044429835  
 TSD County: Los Angeles  
 Waste Category: Not reported  
 Disposal Method: Storage, Bulking, And/Or Transfer Off Site--No Treatment/Reovery  
 (H010-H129) Or (H131-H135)  
 Tons: 0.005  
 Facility County: San Diego

envid: S113175014  
 Year: 2012  
 GEPAID: CAR000074526  
 Contact: DAVID MRACHEK, VICE PRESIDENT  
 Telephone: 6196889600  
 Mailing Name: Not reported  
 Mailing Address: 7425 MISSION VALLEY RD STE 207  
 Mailing City,St,Zip: SAN DIEGO, CA 921084409  
 Gen County: San Diego  
 TSD EPA ID: CAD044429835  
 TSD County: Los Angeles  
 Waste Category: Not reported  
 Disposal Method: Storage, Bulking, And/Or Transfer Off Site--No Treatment/Reovery  
 (H010-H129) Or (H131-H135)  
 Tons: 0.1015  
 Facility County: San Diego

envid: S113175014  
 Year: 2012  
 GEPAID: CAR000074526  
 Contact: DAVID MRACHEK, VICE PRESIDENT  
 Telephone: 6196889600  
 Mailing Name: Not reported  
 Mailing Address: 7425 MISSION VALLEY RD STE 207  
 Mailing City,St,Zip: SAN DIEGO, CA 921084409  
 Gen County: San Diego  
 TSD EPA ID: CAD044429835  
 TSD County: Los Angeles  
 Waste Category: Not reported  
 Disposal Method: Storage, Bulking, And/Or Transfer Off Site--No Treatment/Reovery  
 (H010-H129) Or (H131-H135)  
 Tons: 0.1015  
 Facility County: San Diego

envid: S113175014  
 Year: 2012  
 GEPAID: CAR000074526

MAP FINDINGS

Map ID  
 Direction  
 Distance  
 Distance (ft.)Site

EDR ID Number  
 EPA ID Number

Database(s)

**TRIDENT TECHNOLOGIES INC (Continued)**

**S113175014**

Contact: DAVID MRACHEK, VICE PRESIDENT  
 Telephone: 6196889600  
 Mailing Name: Not reported  
 Mailing Address: 7425 MISSION VALLEY RD STE 207  
 Mailing City,St,Zip: SAN DIEGO, CA 921084409  
 Gen County: San Diego  
 TSD EPA ID: CAD044429835  
 TSD County: Los Angeles  
 Waste Category: Not reported  
 Disposal Method: Storage, Bulking, And/Or Transfer Off Site--No Treatment/Reovery (H010-H129) Or (H131-H135)  
 Tons: 0.005  
 Facility County: San Diego

envid: S113175014  
 Year: 2000  
 GEPAID: CAR000074526  
 Contact: DAVID MRACHEK, VICE PRESIDENT  
 Telephone: 6196889600  
 Mailing Name: Not reported  
 Mailing Address: 7425 MISSION VALLEY RD NO 207  
 Mailing City,St,Zip: SAN DIEGO, CA 921080000  
 Gen County: Not reported  
 TSD EPA ID: CAT080013352  
 TSD County: Not reported  
 Waste Category: Aqueous solution with total organic residues 10 percent or more  
 Disposal Method: Recycler  
 Tons: 0.32  
 Facility County: San Diego

[Click this hyperlink](#) while viewing on your computer to access 1 additional CA\_HAZNET: record(s) in the EDR Site Report.

35

**LITTON GUIDANCE & CONTROL SYST  
 7425 MISSION VALLEY RD  
 SAN DIEGO, CA 92108**

**CA San Diego Co. HMMD S106063764  
 N/A**

SAN DIEGO CO. HMMD:  
 Facility Id: 133057  
 Business Type: 6HK18  
 EPA Id Number: Not reported  
 APN: 377-390-27-00  
 Last HMMD Inspection: 08/04/1992  
 Permit Status: INAC  
 Permit Expiration: 10/31/1992  
 Facility Owner: Not reported  
 Facility Address: Not reported  
 Facility City: Not reported  
 Facility State: Not reported  
 Facility Zip: Not reported  
 UST Owner: Not reported  
 Handle Regulated Hazmat: Not reported  
 Own Or Operate UST: Not reported  
 Subject To APSA: Not reported  
 Generate Haz Waste: Not reported  
 Treat Haz Waste: Not reported  
 Generate Medical Waste: Not reported

MAP FINDINGS

Map ID  
 Direction  
 Distance  
 Distance (ft.)Site

EDR ID Number

Database(s) EPA ID Number

**35 TRIDENT TECHNOLOGIES INC  
 7425 MISSION VLY RD UNIT 207  
 SAN DIEGO, CA 92108**

**RCRA-SQG 1004675560  
 FINDS CAR000074526**

RCRA-SQG:

Date form received by agency: 06/06/2000  
 Facility name: TRIDENT TECHNOLOGIES INC  
 Facility address: 7425 MISSION VLY RD UNIT 207  
 SAN DIEGO, CA 921084409  
 EPA ID: CAR000074526  
 Mailing address: 7425 MISSION VLY RD UNIT 20  
 SAN DIEGO, CA 921084409  
 Contact: DAVID MRACHEK  
 Contact address: 7425 MISSION VLY RD UNIT 207  
 SAN DIEGO, CA 921084409  
 Contact country: US  
 Contact telephone: (619) 688-9600  
 Contact email: Not reported  
 EPA Region: 09  
 Classification: Small Small Quantity Generator  
 Description: Handler: generates more than 100 and less than 1000 kg of hazardous waste during any calendar month and accumulates less than 6000 kg of hazardous waste at any time; or generates 100 kg or less of hazardous waste during any calendar month, and accumulates more than 1000 kg of hazardous waste at any time

Owner/Operator Summary:

Owner/operator name: TRIDENT TECHNOLOGIES INC  
 Owner/operator address: 7425 MISSION VALLEY RD UNIT 20  
 SAN DIEGO, CA 92108  
 Owner/operator country: Not reported  
 Owner/operator telephone: (619) 688-9600  
 Legal status: Private  
 Owner/Operator Type: Owner  
 Owner/Op start date: Not reported  
 Owner/Op end date: Not reported

Handler Activities Summary:

U.S. importer of hazardous waste: No  
 Mixed waste (haz. and radioactive): No  
 Recycler of hazardous waste: No  
 Transporter of hazardous waste: No  
 Treater, storer or disposer of HW: No  
 Underground injection activity: No  
 On-site burner exemption: No  
 Furnace exemption: No  
 Used oil fuel burner: No  
 Used oil processor: No  
 User oil refiner: No  
 Used oil fuel marketer to burner: No  
 Used oil Specification marketer: No  
 Used oil transfer facility: No  
 Used oil transporter: No

. Waste code: D002  
 . Waste name: CORROSIVE WASTE

Violation Status: No violations found

MAP FINDINGS

Map ID			EDR ID Number
Direction			
Distance			
Distance (ft.)Site		Database(s)	EPA ID Number

**TRIDENT TECHNOLOGIES INC (Continued)**

**1004675560**

FINDS:

Registry ID: 110002937813

Environmental Interest/Information System

California Hazardous Waste Tracking System - Datamart (HWTS-DATAMART) provides California with information on hazardous waste shipments for generators, transporters, and treatment, storage, and disposal facilities.

RCRAInfo is a national information system that supports the Resource Conservation and Recovery Act (RCRA) program through the tracking of events and activities related to facilities that generate, transport, and treat, store, or dispose of hazardous waste. RCRAInfo allows RCRA program staff to track the notification, permit, compliance, and corrective action activities required under RCRA.

35

**UCSD REGIONAL TISSUE BANK  
7425 MISSION VALLEY RD  
SAN DIEGO, CA 92108**

**CA San Diego Co. HMMD S106064149  
N/A**

SAN DIEGO CO. HMMD:

Facility Id: 152741  
 Business Type: 6HK10  
 EPA Id Number: Not reported  
 APN: 377-390-27-00  
 Last HMMD Inspection: Not reported  
 Permit Status: INAC  
 Permit Expiration: 08/31/1993  
 Facility Owner: Not reported  
 Facility Address: Not reported  
 Facility City: Not reported  
 Facility State: Not reported  
 Facility Zip: Not reported  
 UST Owner: Not reported  
 Handle Regulated Hazmat: Not reported  
 Own Or Operate UST: Not reported  
 Subject To APSA: Not reported  
 Generate Haz Waste: Not reported  
 Treat Haz Waste: Not reported  
 Generate Medical Waste: Not reported

Facility Id: 134220  
 Business Type: 6HK58  
 EPA Id Number: Not reported  
 APN: 377-390-27-00  
 Last HMMD Inspection: 04/25/2006  
 Permit Status: INAC  
 Permit Expiration: 11/30/2006  
 Facility Owner: UCSD  
 Facility Address: 7425 MISSION VALLEY RD #202  
 Facility City: SAN DIEGO  
 Facility State: CA  
 Facility Zip: 92108-  
 UST Owner: Not reported  
 Handle Regulated Hazmat: Y



MAP FINDINGS

Map ID  
 Direction  
 Distance  
 Distance (ft.)Site

EDR ID Number  
 EPA ID Number

Database(s)

**UCSD REGIONAL TISSUE BANK (Continued)**

**S106064149**

Own Or Operate UST: Not reported  
 Subject To APSA: Not reported  
 Generate Haz Waste: Not reported  
 Treat Haz Waste: Not reported  
 Generate Medical Waste: Not reported

Violations Inactive Permits:

Facility Id: 134220  
 Update Date: 11/02/2012  
 Inspection Date: 06/24/2003  
 Violation Code: 6HV1002  
 Violation: HMBP NOT ESTABLISHED/IMPLEMENTED.  
 Violation Citation: Hazardous materials handler has not established/implemented a business plan. HSC 25503.5(a)  
 Activity: Inactive Permit

Facility Id: 134220  
 Update Date: 11/02/2012  
 Inspection Date: 05/25/2004  
 Violation Code: 6HV4212  
 Violation: RED BAGS NOT CONTAINERIZED  
 Violation Citation: Did not containerize and place red bags in rigid, leak resistant, and covered containers or bins. 118280(b)  
 Activity: Inactive Permit

35

**TRIDENT TECHNOLOGIES INC  
 7425 MISSION VALLEY RD  
 SAN DIEGO, CA 92108**

CA San Diego Co. HMMD

**S106063797  
 N/A**

SAN DIEGO CO. HMMD:

Facility Id: 133137  
 Business Type: 6HK76  
 EPA Id Number: Not reported  
 APN: 377-390-27-00  
 Last HMMD Inspection: 07/10/2012  
 Permit Status: OPEN  
 Permit Expiration: 02/28/2013  
 Facility Owner: TRIDENT TECHNOLOGIES, INC  
 Facility Address: 7425 MISSION VALLEY RD #207  
 Facility City: SAN DIEGO  
 Facility State: CA  
 Facility Zip: 92108  
 UST Owner: Not reported  
 Handle Regulated Hazmat: Y  
 Own Or Operate UST: Not reported  
 Subject To APSA: Not reported  
 Generate Haz Waste: Not reported  
 Treat Haz Waste: Not reported  
 Generate Medical Waste: Not reported

Active Permits:

Facility Id: 133137  
 Update Date: 11/02/2012  
 Case Number: 1310-73-2  
 Name: SODIUM HYDROXIDE, NAOH, 50%  
 Other Information: LIQUID CAUSTIC SODA 1003  
 Material Waste: Material  
 Hazardous Categories 1: REACTIVE

MAP FINDINGS

Map ID  
 Direction  
 Distance  
 Distance (ft.)Site

EDR ID Number  
 EPA ID Number

Database(s)

**TRIDENT TECHNOLOGIES INC (Continued)**

**S106063797**

Hazardous Categories 2: ACUTE

Facility Id: 133137  
 Update Date: 11/02/2012  
 Case Number: Not reported  
 Name: AQUICAR 545  
 Other Information: MICROBIOCIDES  
 Material Waste: Material  
 Hazardous Categories 1: ACUTE  
 Hazardous Categories 2: Not reported

Facility Id: 133137  
 Update Date: 11/02/2012  
 Case Number: 7664-38-2  
 Name: PHOSPHORIC ACID  
 Other Information: 6137 COOLING WATER CORROSION INHIBITOR  
 Material Waste: Material  
 Hazardous Categories 1: ACUTE  
 Hazardous Categories 2: Not reported

Facility Id: 133137  
 Update Date: 11/02/2012  
 Case Number: 110-91-8  
 Name: DCYCLOHEXYLAMINE 10%, TRIDENT 3504, CONDENSATE TREATMENT  
 Other Information: MORPHOLINE 30%  
 Material Waste: Material  
 Hazardous Categories 1: ACUTE  
 Hazardous Categories 2: CHRONIC

Facility Id: 133137  
 Update Date: 11/02/2012  
 Case Number: Not reported  
 Name: TRIDENT 5705  
 Other Information: CORROSION INHIBITOR  
 Material Waste: Material  
 Hazardous Categories 1: FIRE  
 Hazardous Categories 2: REACTIVE

Facility Id: 133137  
 Update Date: 11/02/2012  
 Case Number: Not reported  
 Name: TRIDENT 6520  
 Other Information: COOLING WATER TREATMENT  
 Material Waste: Material  
 Hazardous Categories 1: REACTIVE  
 Hazardous Categories 2: ACUTE

Facility Id: 133137  
 Update Date: 11/02/2012  
 Case Number: Not reported  
 Name: CL49  
 Other Information: MICROBIOCIDES  
 Material Waste: Material  
 Hazardous Categories 1: FIRE  
 Hazardous Categories 2: REACTIVE

Facility Id: 133137

MAP FINDINGS

Map ID  
 Direction  
 Distance  
 Distance (ft.)Site

EDR ID Number

Database(s) EPA ID Number

**TRIDENT TECHNOLOGIES INC (Continued)**

**S106063797**

Update Date: 11/02/2012  
 Case Number: 67-63-0  
 Name: ISOPROPANOL, 55% COBRATEC 45-I, BENZOTRIAZOLE 45%  
 Other Information: Not reported  
 Material Waste: Material  
 Hazardous Categories 1: FIRE  
 Hazardous Categories 2: ACUTE

Facility Id: 133137  
 Update Date: 11/02/2012  
 Case Number: 1310-73-2  
 Name: SODIUM HYDROXIDE 11%, TRIDENT 1102, BOILER TREATMENT  
 Other Information: Not reported  
 Material Waste: Material  
 Hazardous Categories 1: ACUTE  
 Hazardous Categories 2: CHRONIC

Facility Id: 133137  
 Update Date: 11/02/2012  
 Case Number: Not reported  
 Name: TRIDENT 1183  
 Other Information: POLYMER BLEND BOILER TREATMENT  
 Material Waste: Material  
 Hazardous Categories 1: REACTIVE  
 Hazardous Categories 2: ACUTE

Facility Id: 133137  
 Update Date: 11/02/2012  
 Case Number: 7681-57-4  
 Name: TRIDENT 2006  
 Other Information: BOILER TREATMENT  
 Material Waste: Material  
 Hazardous Categories 1: REACTIVE  
 Hazardous Categories 2: ACUTE

Facility Id: 133137  
 Update Date: 11/02/2012  
 Case Number: Not reported  
 Name: TRIDENT 6060  
 Other Information: CORROSION INHIBITOR, WATER TREATMENT  
 Material Waste: Material  
 Hazardous Categories 1: FIRE  
 Hazardous Categories 2: ACUTE

Facility Id: 133137  
 Update Date: 11/02/2012  
 Case Number: Not reported  
 Name: TRIDENT 6525  
 Other Information: WATER ANTIFOULANT TREATMENT  
 Material Waste: Material  
 Hazardous Categories 1: CHRONIC  
 Hazardous Categories 2: Not reported

Facility Id: 133137  
 Update Date: 11/02/2012  
 Case Number: 7681-52-9  
 Name: SODIUM HYPOCHLORITE 12.5% NAOCL

MAP FINDINGS

Map ID  
 Direction  
 Distance  
 Distance (ft.)Site

EDR ID Number  
 EPA ID Number

Database(s)

**TRIDENT TECHNOLOGIES INC (Continued)**

**S106063797**

Other Information: NAOCL 12%: LIQUID CHLORINE BLEACH  
 Material Waste: Material  
 Hazardous Categories 1: REACTIVE  
 Hazardous Categories 2: ACUTE

Facility Id: 133137  
 Update Date: 11/02/2012  
 Case Number: Not reported  
 Name: TRIDENT 3502  
 Other Information: CONDENSATE TREATMENT  
 Material Waste: Material  
 Hazardous Categories 1: FIRE  
 Hazardous Categories 2: REACTIVE

Violations Active Permits:

Facility Id: 133137  
 Update Date: 11/02/2012  
 Inspection Date: 10/02/2008  
 Violation Code: 6HV1018  
 Violation: INVENTORY INCOMPLETE/NOT AMENDED  
 Violation Citation: Inventory not amended for 100% increase of hazardous material onsite or inventory is incomplete. 25509, 25510  
 Activity: ACTIVE

Facility Id: 133137  
 Business Type: 6HK76  
 EPA Id Number: Not reported  
 APN: 377-390-27-00  
 Last HMMD Inspection: 07/10/2012  
 Permit Status: OPEN  
 Permit Expiration: 02/28/2013  
 Facility Owner: TRIDENT TECHNOLOGIES, INC  
 Facility Address: 7425 MISSION VALLEY RD #207  
 Facility City: SAN DIEGO  
 Facility State: CA  
 Facility Zip: 92108  
 UST Owner: Not reported  
 Handle Regulated Hazmat: Y  
 Own Or Operate UST: Not reported  
 Subject To APSA: Not reported  
 Generate Haz Waste: Y  
 Treat Haz Waste: Not reported  
 Generate Medical Waste: Not reported

Active Permits:

Facility Id: 133137  
 Update Date: 11/02/2012  
 Case Number: 1310-73-2  
 Name: SODIUM HYDROXIDE, NAOH, 50%  
 Other Information: LIQUID CAUSTIC SODA 1003  
 Material Waste: Material  
 Hazardous Categories 1: REACTIVE  
 Hazardous Categories 2: ACUTE

Facility Id: 133137  
 Update Date: 11/02/2012

MAP FINDINGS

Map ID  
 Direction  
 Distance  
 Distance (ft.)Site

EDR ID Number

Database(s) EPA ID Number

**TRIDENT TECHNOLOGIES INC (Continued)**

**S106063797**

Case Number: Not reported  
 Name: AQUICAR 545  
 Other Information: MICROBIOCIDE  
 Material Waste: Material  
 Hazardous Categories 1: ACUTE  
 Hazardous Categories 2: Not reported

Facility Id: 133137  
 Update Date: 11/02/2012  
 Case Number: 7664-38-2  
 Name: PHOSPHORIC ACID  
 Other Information: 6137 COOLING WATER CORROSION INHIBITOR  
 Material Waste: Material  
 Hazardous Categories 1: ACUTE  
 Hazardous Categories 2: Not reported

Facility Id: 133137  
 Update Date: 11/02/2012  
 Case Number: 110-91-8  
 Name: DCYCLOHEXYLAMINE 10%, TRIDENT 3504, CONDENSATE TREATMENT  
 Other Information: MORPHOLINE 30%  
 Material Waste: Material  
 Hazardous Categories 1: ACUTE  
 Hazardous Categories 2: CHRONIC

Facility Id: 133137  
 Update Date: 11/02/2012  
 Case Number: Not reported  
 Name: TRIDENT 5705  
 Other Information: CORROSION INHIBITOR  
 Material Waste: Material  
 Hazardous Categories 1: FIRE  
 Hazardous Categories 2: REACTIVE

Facility Id: 133137  
 Update Date: 11/02/2012  
 Case Number: Not reported  
 Name: TRIDENT 6520  
 Other Information: COOLING WATER TREATMENT  
 Material Waste: Material  
 Hazardous Categories 1: REACTIVE  
 Hazardous Categories 2: ACUTE

Facility Id: 133137  
 Update Date: 11/02/2012  
 Case Number: Not reported  
 Name: CL49  
 Other Information: MICROBIOCIDE  
 Material Waste: Material  
 Hazardous Categories 1: FIRE  
 Hazardous Categories 2: REACTIVE

Facility Id: 133137  
 Update Date: 11/02/2012  
 Case Number: 67-63-0  
 Name: ISOPROPANOL, 55% COBRATEC 45-I, BENZOTRIAZOLE 45%  
 Other Information: Not reported

MAP FINDINGS

Map ID  
 Direction  
 Distance  
 Distance (ft.)Site

EDR ID Number

Database(s) EPA ID Number

**TRIDENT TECHNOLOGIES INC (Continued)**

**S106063797**

Material Waste:	Material
Hazardous Categories 1:	FIRE
Hazardous Categories 2:	ACUTE
Facility Id:	133137
Update Date:	11/02/2012
Case Number:	1310-73-2
Name:	SODIUM HYDROXIDE 11%, TRIDENT 1102, BOILER TREATMENT
Other Information:	Not reported
Material Waste:	Material
Hazardous Categories 1:	ACUTE
Hazardous Categories 2:	CHRONIC
Facility Id:	133137
Update Date:	11/02/2012
Case Number:	Not reported
Name:	TRIDENT 1183
Other Information:	POLYMER BLEND BOILER TREATMENT
Material Waste:	Material
Hazardous Categories 1:	REACTIVE
Hazardous Categories 2:	ACUTE
Facility Id:	133137
Update Date:	11/02/2012
Case Number:	7681-57-4
Name:	TRIDENT 2006
Other Information:	BOILER TREATMENT
Material Waste:	Material
Hazardous Categories 1:	REACTIVE
Hazardous Categories 2:	ACUTE
Facility Id:	133137
Update Date:	11/02/2012
Case Number:	Not reported
Name:	TRIDENT 6060
Other Information:	CORROSION INHIBITOR, WATER TREATMENT
Material Waste:	Material
Hazardous Categories 1:	FIRE
Hazardous Categories 2:	ACUTE
Facility Id:	133137
Update Date:	11/02/2012
Case Number:	Not reported
Name:	TRIDENT 6525
Other Information:	WATER ANTIFOULANT TREATMENT
Material Waste:	Material
Hazardous Categories 1:	CHRONIC
Hazardous Categories 2:	Not reported
Facility Id:	133137
Update Date:	11/02/2012
Case Number:	7681-52-9
Name:	SODIUM HYPOCHLORITE 12.5% NAOCL
Other Information:	NAOCL 12%: LIQUID CHLORINE BLEACH
Material Waste:	Material
Hazardous Categories 1:	REACTIVE
Hazardous Categories 2:	ACUTE

MAP FINDINGS

Map ID  
 Direction  
 Distance  
 Distance (ft.)Site

EDR ID Number  
 EPA ID Number

Database(s)

**TRIDENT TECHNOLOGIES INC (Continued)**

**S106063797**

Facility Id: 133137  
 Update Date: 11/02/2012  
 Case Number: Not reported  
 Name: TRIDENT 3502  
 Other Information: CONDENSATE TREATMENT  
 Material Waste: Material  
 Hazardous Categories 1: FIRE  
 Hazardous Categories 2: REACTIVE

Violations Active Permits:

Facility Id: 133137  
 Update Date: 11/02/2012  
 Inspection Date: 10/02/2008  
 Violation Code: 6HV1018  
 Violation: INVENTORY INCOMPLETE/NOT AMENDED  
 Violation Citation: Inventory not amended for 100% increase of hazardous material onsite or inventory is incomplete. 25509, 25510  
 Activity: ACTIVE

35

**VULCAN- CAL-MAT DIVISION  
 5745 MISSION CENTER RD  
 SAN DIEGO, CA 92108**

**CA AST S105112987  
 CA San Diego Co. HMMD N/A**

AST:

Certified Unified Program Agencies: San Diego  
 Owner: CAL-MAT COMPANY  
 Total Gallons: 12990

SAN DIEGO CO. HMMD:

Facility Id: 129603  
 Business Type: 6HK70  
 EPA Id Number: CAD983594854  
 APN: 438-012-01-00  
 Last HMMD Inspection: 03/09/2011  
 Permit Status: OPEN  
 Permit Expiration: 08/31/2013  
 Facility Owner: VULCAN MATERIALS COMPANY  
 Facility Address: 7220 TRADE ST #200  
 Facility City: SAN DIEGO  
 Facility State: CA  
 Facility Zip: 92121  
 UST Owner: CAL-MAT COMPANY  
 Handle Regulated Hazmat: Y  
 Own Or Operate UST: Y  
 Subject To APSA: Y  
 Generate Haz Waste: Y  
 Treat Haz Waste: Not reported  
 Generate Medical Waste: Not reported

UST:

UST Name: UNDERGROUND TANK 129603 T001  
 Last Update: 2012-11-02 14:17:38  
 Permit Number: 129603  
 Tank Type: SINGLE WALL  
 Additional Id: 1 UNLEADED  
 Capacity Gallons: 10000

MAP FINDINGS

Map ID  
 Direction  
 Distance  
 Distance (ft.)Site

EDR ID Number  
 EPA ID Number

Database(s)

**VULCAN- CAL-MAT DIVISION (Continued)**

**S105112987**

UST Contents: REGULAR UNLEADED  
 Other Content Info: REGULAR UNLEADED  
 Reg Status: REMOVED  
 Remove Close Date: 1990-06-21 00:00:00  
 Year Installed: Not reported  
 Pipe Type: Not reported  
 Delivery System: Not reported  
 Monitor Code: 07  
 UST Monitor Method: SW TANK SW PRESSURE PIPE W/RESTRICTIVE LLD W/DAILY RECONCILIATION OR WEEKLY GAUGING: TANK AND PIPE TEST ANNUALLY

UST Name: UNDERGROUND TANK 129603 T002  
 Last Update: 2012-11-02 14:17:38  
 Permit Number: 129603  
 Tank Type: SINGLE WALL  
 Additional Id: 2 DIESEL  
 Capacity Gallons: 10000  
 UST Contents: DIESEL  
 Other Content Info: DIESEL  
 Reg Status: REMOVED  
 Remove Close Date: 1990-06-21 00:00:00  
 Year Installed: Not reported  
 Pipe Type: Not reported  
 Delivery System: Not reported  
 Monitor Code: 05  
 UST Monitor Method: SW TANK DW PIPE W/ POS SHUTOFF-ALARM ON LLD W/ SIRS:SIR ANALY MONTHLY, TANK TEST BIENNIALLY, PIPE TEST ANN 0.1 G/HR OR MO 0.2 G/HR

UST Name: UNDERGROUND TANK 129603 T003  
 Last Update: 2012-11-02 14:17:38  
 Permit Number: 129603  
 Tank Type: UNKNOWN  
 Additional Id: 3 WASTE OIL  
 Capacity Gallons: 500  
 UST Contents: Not reported  
 Other Content Info: WASTE OIL  
 Reg Status: REMOVED  
 Remove Close Date: 1990-06-21 00:00:00  
 Year Installed: Not reported  
 Pipe Type: Not reported  
 Delivery System: Not reported  
 Monitor Code: 07  
 UST Monitor Method: SW TANK SW PRESSURE PIPE W/RESTRICTIVE LLD W/DAILY RECONCILIATION OR WEEKLY GAUGING: TANK AND PIPE TEST ANNUALLY

UST Name: UNDERGROUND TANK 129603 T004  
 Last Update: 2012-11-02 14:17:38  
 Permit Number: 129603  
 Tank Type: SINGLE WALL  
 Additional Id: 4  
 Capacity Gallons: 1000  
 UST Contents: DIESEL  
 Other Content Info: DIESEL  
 Reg Status: REMOVED  
 Remove Close Date: 1990-06-21 00:00:00  
 Year Installed: Not reported  
 Pipe Type: Not reported



MAP FINDINGS

Map ID  
 Direction  
 Distance  
 Distance (ft.)Site

EDR ID Number

Database(s) EPA ID Number

**VULCAN- CAL-MAT DIVISION (Continued)**

**S105112987**

Delivery System:	SUCTION
Monitor Code:	07
UST Monitor Method:	SW TANK SW PRESSURE PIPE W/RESTRICTIVE LLD W/DAILY RECONCILIATION OR WEEKLY GAUGING: TANK AND PIPE TEST ANNUALLY
UST Name:	UNDERGROUND TANK 129603 T005
Last Update:	2012-11-02 14:17:38
Permit Number:	129603
Tank Type:	DOUBLE WALL
Additional Id:	5/AT5218
Capacity Gallons:	15000
UST Contents:	DIESEL
Other Content Info:	DIESEL
Reg Status:	REMOVED
Remove Close Date:	2005-11-07 00:00:00
Year Installed:	1989-01-01 00:00:00
Pipe Type:	DOUBLE WALL
Delivery System:	PRESSURE
Monitor Code:	20
UST Monitor Method:	DW TANK DW PRESSURE PIPE W/ SHUT OFF AND ALARM ON LINE LEAK DETECTOR: INTERSTITIAL
UST Name:	UNDERGROUND TANK 129603 T006
Last Update:	2012-11-02 14:17:38
Permit Number:	129603
Tank Type:	DOUBLE WALL
Additional Id:	6/AT5218
Capacity Gallons:	10000
UST Contents:	DIESEL
Other Content Info:	DIESEL
Reg Status:	REMOVED
Remove Close Date:	2005-11-07 00:00:00
Year Installed:	1989-01-01 00:00:00
Pipe Type:	DOUBLE WALL
Delivery System:	PRESSURE
Monitor Code:	20
UST Monitor Method:	DW TANK DW PRESSURE PIPE W/ SHUT OFF AND ALARM ON LINE LEAK DETECTOR: INTERSTITIAL
UST Name:	UNDERGROUND TANK 129603 T007
Last Update:	2012-11-02 14:17:38
Permit Number:	129603
Tank Type:	SINGLE WALL
Additional Id:	1
Capacity Gallons:	10000
UST Contents:	DIESEL
Other Content Info:	DIESEL
Reg Status:	REMOVED
Remove Close Date:	1990-04-26 00:00:00
Year Installed:	1984-01-01 00:00:00
Pipe Type:	Not reported
Delivery System:	Not reported
Monitor Code:	10
UST Monitor Method:	SW TANK DW PRESSURE PIPE W/POS SHUTOFF LLD W/DAILY RECONCILE OR WEEKLY GAUGE: TNK TEST ANN, PIPE TEST ANN 0.1 GAL/HR OR MO 0.2 GAL/HR
UST Name:	UNDERGROUND TANK 129603 T008

MAP FINDINGS

Map ID  
 Direction  
 Distance  
 Distance (ft.)Site

EDR ID Number  
 EPA ID Number

Database(s)

**VULCAN- CAL-MAT DIVISION (Continued)**

**S105112987**

Last Update: 2012-11-02 14:17:38  
 Permit Number: 129603  
 Tank Type: DOUBLE WALL  
 Additional Id: 2 DIESEL, RT3736; RT3736/AT5506  
 Capacity Gallons: 10000  
 UST Contents: DIESEL  
 Other Content Info: DIESEL  
 Reg Status: ACTIVE  
 Remove Close Date: 2011-06-06 00:00:00  
 Year Installed: 1990-01-01 00:00:00  
 Pipe Type: DOUBLE WALL  
 Delivery System: SUCTION  
 Monitor Code: 21  
 UST Monitor Method: DW TANK DW SUCTION AND/ OR GRAVITY PIPING WITH INTERSTITIAL MONITORS: INTERSTITIAL

Active Permits:

Facility Id: 129603  
 Update Date: 11/02/2012  
 Case Number: MIXTURE  
 Name: CALCIUM NITRATE/NITRATE BASED SOLUTION  
 Other Information: POLARSET  
 Material Waste: Material  
 Hazardous Categories 1: ACUTE  
 Hazardous Categories 2: Not reported

Facility Id: 129603  
 Update Date: 11/02/2012  
 Case Number: MIXTURE  
 Name: HYDROXYCARBOXYLIC ACID 15%;RECOVER (CONCRETE ADDITIVE)  
 Other Information: Not reported  
 Material Waste: Material  
 Hazardous Categories 1: ACUTE  
 Hazardous Categories 2: Not reported

Facility Id: 129603  
 Update Date: 11/02/2012  
 Case Number: Not reported  
 Name: TRUCK WASH  
 Other Information: READY-MIX TRUCK WASH & WAX  
 Material Waste: Material  
 Hazardous Categories 1: ACUTE  
 Hazardous Categories 2: Not reported

Facility Id: 129603  
 Update Date: 11/02/2012  
 Case Number: Not reported  
 Name: WASTE 888 USED OIL FILTERS  
 Other Information: Not reported  
 Material Waste: Waste  
 Hazardous Categories 1: Not reported  
 Hazardous Categories 2: Not reported

Facility Id: 129603  
 Update Date: 11/02/2012  
 Case Number: 179733-16-5  
 Name: 2-PROPENOIC ACID 35%

MAP FINDINGS

Map ID  
 Direction  
 Distance  
 Distance (ft.)Site

EDR ID Number  
 EPA ID Number

Database(s)

**VULCAN- CAL-MAT DIVISION (Continued)**

**S105112987**

Other Information: ADVAFLOW - CONCRETE ADDITIVE  
 Material Waste: Material  
 Hazardous Categories 1: ACUTE  
 Hazardous Categories 2: Not reported

Facility Id: 129603  
 Update Date: 11/02/2012  
 Case Number: 74-86-2  
 Name: ACETYLENE, C2H2, 99%, COMPRESSED GAS  
 Other Information: Not reported  
 Material Waste: Material  
 Hazardous Categories 1: FIRE  
 Hazardous Categories 2: REACTIVE

Facility Id: 129603  
 Update Date: 11/02/2012  
 Case Number: Not reported  
 Name: AQUEOUS SOLUTION OF LIGNOSULFONATE, MELAMINE POLYMER & AMINE  
 Other Information: MIRE 85  
 Material Waste: Material  
 Hazardous Categories 1: ACUTE  
 Hazardous Categories 2: Not reported

Facility Id: 129603  
 Update Date: 11/02/2012  
 Case Number: MIXTURE  
 Name: CARBOXYLATED POLYETHER  
 Other Information: ADVA 170 AND 370  
 Material Waste: Material  
 Hazardous Categories 1: ACUTE  
 Hazardous Categories 2: Not reported

Facility Id: 129603  
 Update Date: 11/02/2012  
 Case Number: Not reported  
 Name: ZEP ORANGE GEL DEGREASER  
 Other Information: Not reported  
 Material Waste: Material  
 Hazardous Categories 1: CHRONIC  
 Hazardous Categories 2: Not reported

Facility Id: 129603  
 Update Date: 11/02/2012  
 Case Number: MIXTURE  
 Name: LUBE GREASE  
 Other Information: HIGHLY REFINED BASE OILS  
 Material Waste: Material  
 Hazardous Categories 1: ACUTE  
 Hazardous Categories 2: Not reported

Facility Id: 129603  
 Update Date: 11/02/2012  
 Case Number: Not reported  
 Name: WASTE 132 AQUEOUS SOL'N WITH METALS  
 Other Information: USED COOLANT, ANTIFREEZE  
 Material Waste: Waste  
 Hazardous Categories 1: Not reported

MAP FINDINGS

Map ID  
 Direction  
 Distance  
 Distance (ft.)Site

EDR ID Number  
 EPA ID Number

Database(s)

**VULCAN- CAL-MAT DIVISION (Continued)**

**S105112987**

Hazardous Categories 2: Not reported

Facility Id: 129603  
 Update Date: 11/02/2012  
 Case Number: Not reported  
 Name: WASTE 221 WASTE OIL & MIXED OIL  
 Other Information: WASTE OILS  
 Material Waste: Waste  
 Hazardous Categories 1: Not reported  
 Hazardous Categories 2: Not reported

Facility Id: 129603  
 Update Date: 11/02/2012  
 Case Number: MIXTURE  
 Name: AQUEOUS SOLUTION OF LIGNOSULFONATE  
 Other Information: WRDA-14 & DARATARD 17  
 Material Waste: Material  
 Hazardous Categories 1: ACUTE  
 Hazardous Categories 2: Not reported

Facility Id: 129603  
 Update Date: 11/02/2012  
 Case Number: MIXTURE  
 Name: AQUEOUS SOLUTION OF CALCIUM CHLORIDE  
 Other Information: GRACE ACCELERATOR  
 Material Waste: Material  
 Hazardous Categories 1: ACUTE  
 Hazardous Categories 2: Not reported

Facility Id: 129603  
 Update Date: 11/02/2012  
 Case Number: 124-38-9  
 Name: CARBON DIOXIDE GAS  
 Other Information: Not reported  
 Material Waste: Material  
 Hazardous Categories 1: FIRE  
 Hazardous Categories 2: PRESSURE RELEASE

Facility Id: 129603  
 Update Date: 11/02/2012  
 Case Number: 61790-50-9  
 Name: DARAVAIR 1000  
 Other Information: CONCRETE ADDITIVE - RESIN/ROSIN ACID SALTS 10%  
 Material Waste: Material  
 Hazardous Categories 1: ACUTE  
 Hazardous Categories 2: CHRONIC

Facility Id: 129603  
 Update Date: 11/02/2012  
 Case Number: Not reported  
 Name: ETHYLENE GLYCOL 10%-LIQUID COLOR (CONCRETE ADDITIVE)  
 Other Information: Not reported  
 Material Waste: Material  
 Hazardous Categories 1: ACUTE  
 Hazardous Categories 2: Not reported

Facility Id: 129603

MAP FINDINGS

Map ID  
 Direction  
 Distance  
 Distance (ft.)Site

EDR ID Number  
 EPA ID Number

Database(s)

**VULCAN- CAL-MAT DIVISION (Continued)**

**S105112987**

Update Date: 11/02/2012  
 Case Number: 10024-97-2  
 Name: NITRIOUS OXIDE  
 Other Information: Not reported  
 Material Waste: Material  
 Hazardous Categories 1: FIRE  
 Hazardous Categories 2: PRESSURE RELEASE

Facility Id: 129603  
 Update Date: 11/02/2012  
 Case Number: 7782-44-7  
 Name: OXYGEN, O2, 99%, COMPRESSED GAS  
 Other Information: Not reported  
 Material Waste: Material  
 Hazardous Categories 1: FIRE  
 Hazardous Categories 2: PRESSURE RELEASE

Facility Id: 129603  
 Update Date: 11/02/2012  
 Case Number: 74-98-6  
 Name: PROPANE  
 Other Information: LIQUIFIED PETROLEUM GAS  
 Material Waste: Material  
 Hazardous Categories 1: FIRE  
 Hazardous Categories 2: Not reported

Facility Id: 129603  
 Update Date: 11/02/2012  
 Case Number: 13780-06-8  
 Name: CALCIUM NITRITE, 30%, CALCIUM NITRATE 5%  
 Other Information: DCI CORROSION INHIBITOR, CONCRETE ADDITIVE 10124-37-5  
 Material Waste: Material  
 Hazardous Categories 1: ACUTE  
 Hazardous Categories 2: Not reported

Facility Id: 129603  
 Update Date: 11/02/2012  
 Case Number: 107-21-1  
 Name: ETHYLENE GLYCOL  
 Other Information: ANTIFREEZE  
 Material Waste: Material  
 Hazardous Categories 1: FIRE  
 Hazardous Categories 2: Not reported

Facility Id: 129603  
 Update Date: 11/02/2012  
 Case Number: 7727-37-9  
 Name: NITROGEN, N2, 99%, COMPRESSED GAS  
 Other Information: Not reported  
 Material Waste: Material  
 Hazardous Categories 1: PRESSURE RELEASE  
 Hazardous Categories 2: ACUTE

Facility Id: 129603  
 Update Date: 11/02/2012  
 Case Number: 65997-15-1  
 Name: PORTLAND CEMENT-POWDER

MAP FINDINGS

Map ID  
 Direction  
 Distance  
 Distance (ft.)Site

EDR ID Number  
 EPA ID Number

Database(s)

**VULCAN- CAL-MAT DIVISION (Continued)**

**S105112987**

Other Information: Not reported  
 Material Waste: Material  
 Hazardous Categories 1: ACUTE  
 Hazardous Categories 2: Not reported

Facility Id: 129603  
 Update Date: 11/02/2012  
 Case Number: 1310-58-3  
 Name: POTASSIUM HYDROXIDE, KOH, 1%;  
 Other Information: SODIUM HYDROXIDE, NAOH, 1%, DARAVAIR 1000  
 Material Waste: Material  
 Hazardous Categories 1: ACUTE  
 Hazardous Categories 2: CHRONIC

Facility Id: 129603  
 Update Date: 11/02/2012  
 Case Number: 57-55-6  
 Name: PROPYLENE GLYCOL, 99%: ENGINE ANTIFREEZE  
 Other Information: Not reported  
 Material Waste: Material  
 Hazardous Categories 1: ACUTE  
 Hazardous Categories 2: CHRONIC

Facility Id: 129603  
 Update Date: 11/02/2012  
 Case Number: MIXTURE  
 Name: SILICA, 57%; ALUMINUM OXIDE, 25% : FLY ASH  
 Other Information: Not reported  
 Material Waste: Material  
 Hazardous Categories 1: ACUTE  
 Hazardous Categories 2: Not reported

Facility Id: 129603  
 Update Date: 11/02/2012  
 Case Number: 6152-33-6  
 Name: TRIETHANOLAMINE 6% SODIUM O-PHENYLPHENATE  
 Other Information: TETRAHYDRATE, 1% : DARATARD 17, & WRDA -64, CONCRETE ADDTIVE  
 Material Waste: Material  
 Hazardous Categories 1: ACUTE  
 Hazardous Categories 2: CHRONIC

Facility Id: 129603  
 Update Date: 11/02/2012  
 Case Number: Not reported  
 Name: WASTE 135 UNSPECIFIED AQUEOUS SOL'N  
 Other Information: SAFETY KLEEN AQUEOUS CLNR  
 Material Waste: Waste  
 Hazardous Categories 1: Not reported  
 Hazardous Categories 2: Not reported

Facility Id: 129603  
 Update Date: 11/02/2012  
 Case Number: Not reported  
 Name: WASTE 451 DEGREASING SLUDGE  
 Other Information: SUMP SLUDGE  
 Material Waste: Waste  
 Hazardous Categories 1: Not reported

MAP FINDINGS

Map ID  
 Direction  
 Distance  
 Distance (ft.)Site

EDR ID Number  
 EPA ID Number

Database(s)

**VULCAN- CAL-MAT DIVISION (Continued)**

**S105112987**

Hazardous Categories 2: Not reported

Facility Id: 129603  
 Update Date: 11/02/2012  
 Case Number: 7440-37-1  
 Name: ARGON, AR, 99%, COMPRESSED GAS  
 Other Information: Not reported  
 Material Waste: Material  
 Hazardous Categories 1: PRESSURE RELEASE  
 Hazardous Categories 2: Not reported

Facility Id: 129603  
 Update Date: 11/02/2012  
 Case Number: Not reported  
 Name: BARRACUDA / TRUCK WASH SOAP  
 Other Information: Not reported  
 Material Waste: Material  
 Hazardous Categories 1: CHRONIC  
 Hazardous Categories 2: Not reported

Facility Id: 129603  
 Update Date: 11/02/2012  
 Case Number: 8002-05-9  
 Name: OIL, LUBRICATING, MOTOR OIL, ATF, GEAR, TORQUE  
 Other Information: HYDRAULIC  
 Material Waste: Material  
 Hazardous Categories 1: FIRE  
 Hazardous Categories 2: ACUTE

Facility Id: 129603  
 Update Date: 11/02/2012  
 Case Number: Not reported  
 Name: WASTE 223 UNSPEC OIL CONTAINING WASTE  
 Other Information: DIRT, OIL, GREASE  
 Material Waste: Waste  
 Hazardous Categories 1: Not reported  
 Hazardous Categories 2: Not reported

Facility Id: 129603  
 Update Date: 11/02/2012  
 Case Number: Not reported  
 Name: WASTE 444 USED BATTERIES  
 Other Information: Not reported  
 Material Waste: Waste  
 Hazardous Categories 1: Not reported  
 Hazardous Categories 2: Not reported

Facility Id: 129603  
 Update Date: 11/02/2012  
 Case Number: MIXTURE  
 Name: ALPHATIC PROPYLENE GLYCOL ETHERS  
 Other Information: ECLIPSE - CONCRETE ADMIXTURE  
 Material Waste: Material  
 Hazardous Categories 1: ACUTE  
 Hazardous Categories 2: Not reported

Facility Id: 129603

MAP FINDINGS

Map ID  
 Direction  
 Distance  
 Distance (ft.)Site

EDR ID Number  
 EPA ID Number

Database(s)

**VULCAN- CAL-MAT DIVISION (Continued)**

**S105112987**

Update Date: 11/02/2012  
 Case Number: MIX  
 Name: BUCKEYE ULTRAFIBER 500  
 Other Information: Not reported  
 Material Waste: Material  
 Hazardous Categories 1: CHRONIC  
 Hazardous Categories 2: Not reported

Violations Active Permits:

Facility Id: 129603  
 Update Date: 11/02/2012  
 Inspection Date: 03/21/2007  
 Violation Code: 6HV3114  
 Violation: 2NDRY CONT TEST NOT DONE/SENT TO CUPA  
 Violation Citation: Secondary containment testing not done at 6/36 months and/or not sent to CUPA within 30 days. 25284.1; 2637(a)&(e)  
 Activity: ACTIVE

Facility Id: 129603  
 Update Date: 11/02/2012  
 Inspection Date: 08/27/2003  
 Violation Code: 6HV0202  
 Violation: WASTE CONTAINER W/O LABELS  
 Violation Citation: Hazardous waste containers &/or tanks are missing labels, accumulation date and/or are improperly labeled. CCR 66262.34(a)(2); 66262.34(a)(3) & 66262.34(f)  
 Activity: ACTIVE

Facility Id: 129603  
 Update Date: 11/02/2012  
 Inspection Date: 08/27/2003  
 Violation Code: 6HV1604  
 Violation: 2ND. CONTAINMENT NOT KEPT EMPTY  
 Violation Citation: Secondary containment not kept empty. 66265.196(b)(c), 66265.194( c)  
 Activity: ACTIVE

Facility Id: 129603  
 Update Date: 11/02/2012  
 Inspection Date: 08/27/2003  
 Violation Code: 6HV0205  
 Violation: WASTE CONTAINER: POOR CONDITION  
 Violation Citation: Failed to transfer hazardous waste from a container that leaked or was in poor condition to another container in good condition. CCR 66265.171  
 Activity: ACTIVE

Facility Id: 129603  
 Update Date: 11/02/2012  
 Inspection Date: 08/27/2003  
 Violation Code: 6HV0201  
 Violation: WASTE CONTAINER NOT CLOSED  
 Violation Citation: Hazardous waste containers are not kept closed while in storage. CCR 66265.173(a)  
 Activity: ACTIVE

Facility Id: 129603  
 Update Date: 11/02/2012



MAP FINDINGS

Map ID  
 Direction  
 Distance  
 Distance (ft.)Site

EDR ID Number  
 EPA ID Number

Database(s)

**VULCAN- CAL-MAT DIVISION (Continued)**

**S105112987**

Inspection Date: 03/21/2007  
 Violation Code: 6HV3108  
 Violation: UST ER RESPONSE PLAN NOT COMPLETE/AVAIL  
 Violation Citation: Emergency Response Plan is not available/complete. 25289(b); 2632(b), 2634(e), 2641(h)  
 Activity: ACTIVE

Facility Id: 129603  
 Update Date: 11/02/2012  
 Inspection Date: 03/09/2011  
 Violation Code: 6HV0149  
 Violation: NO RECEIPTS (3 YRS) FOR OIL/FUEL FILTERS  
 Violation Citation: Failed to keep disposal receipts (3 years) for drained used oil filters and/or drained fuel filters. 25250.22 and 66266.130(c)(5)  
 Activity: ACTIVE

Facility Id: 129603  
 Update Date: 11/02/2012  
 Inspection Date: 03/21/2007  
 Violation Code: 6HV0135  
 Violation: MANIFESTS/RECEIPTS FOR 3 YEARS NOT ONSIT  
 Violation Citation: Hazardous waste manifests/receipts for 3 years are not maintained onsite to document proper disposal of hazardous waste. CCR 66262.40(a) & 25160.2(b)(3)  
 Activity: ACTIVE

Facility Id: 129603  
 Update Date: 11/02/2012  
 Inspection Date: 08/27/2003  
 Violation Code: 6HV0215  
 Violation: OIL FILTERS IMPROPERLY MANAGED  
 Violation Citation: Used oil filters not properly drained, stored, or labeled prior to transport for the purpose of metal reclamation. CCR 66266.130  
 Activity: ACTIVE

Facility Id: 129603  
 Update Date: 11/02/2012  
 Inspection Date: 08/27/2003  
 Violation Code: 6HV0216  
 Violation: HAZMATS WITHOUT PROPER LABELS  
 Violation Citation: Hazardous materials have not been adequately labeled within 10 days & are now declared hazardous waste. HSC 25124(b)(3)(A) & 66262.34(f)  
 Activity: ACTIVE

Facility Id: 129603  
 Business Type: 6HK70  
 EPA Id Number: CAD983594854  
 APN: 438-012-01-00  
 Last HMMD Inspection: 03/09/2011  
 Permit Status: OPEN  
 Permit Expiration: 08/31/2013  
 Facility Owner: VULCAN MATERIALS COMPANY  
 Facility Address: 7220 TRADE ST #200  
 Facility City: SAN DIEGO  
 Facility State: CA  
 Facility Zip: 92121

MAP FINDINGS

Map ID  
 Direction  
 Distance  
 Distance (ft.)Site

EDR ID Number  
 EPA ID Number

Database(s)

**VULCAN- CAL-MAT DIVISION (Continued)**

**S105112987**

UST Owner: CAL-MAT COMPANY  
 Handle Regulated Hazmat: Y  
 Own Or Operate UST: Y  
 Subject To APSA: Not reported  
 Generate Haz Waste: Y  
 Treat Haz Waste: Not reported  
 Generate Medical Waste: Not reported

UST:

UST Name: UNDERGROUND TANK 129603 T001  
 Last Update: 2012-11-02 14:17:38  
 Permit Number: 129603  
 Tank Type: SINGLE WALL  
 Additional Id: 1 UNLEADED  
 Capacity Gallons: 10000  
 UST Contents: REGULAR UNLEADED  
 Other Content Info: REGULAR UNLEADED  
 Reg Status: REMOVED  
 Remove Close Date: 1990-06-21 00:00:00  
 Year Installed: Not reported  
 Pipe Type: Not reported  
 Delivery System: Not reported  
 Monitor Code: 07  
 UST Monitor Method: SW TANK SW PRESSURE PIPE W/RESTRICTIVE LLD W/DAILY RECONCILIATION OR WEEKLY GAUGING: TANK AND PIPE TEST ANNUALLY

UST Name: UNDERGROUND TANK 129603 T002  
 Last Update: 2012-11-02 14:17:38  
 Permit Number: 129603  
 Tank Type: SINGLE WALL  
 Additional Id: 2 DIESEL  
 Capacity Gallons: 10000  
 UST Contents: DIESEL  
 Other Content Info: DIESEL  
 Reg Status: REMOVED  
 Remove Close Date: 1990-06-21 00:00:00  
 Year Installed: Not reported  
 Pipe Type: Not reported  
 Delivery System: Not reported  
 Monitor Code: 05  
 UST Monitor Method: SW TANK DW PIPE W/ POS SHUTOFF-ALARM ON LLD W/ SIRS:SIR ANALY MONTHLY, TANK TEST BIENNIALY, PIPE TEST ANN 0.1 G/HR OR MO 0.2 G/HR

UST Name: UNDERGROUND TANK 129603 T003  
 Last Update: 2012-11-02 14:17:38  
 Permit Number: 129603  
 Tank Type: UNKNOWN  
 Additional Id: 3 WASTE OIL  
 Capacity Gallons: 500  
 UST Contents: Not reported  
 Other Content Info: WASTE OIL  
 Reg Status: REMOVED  
 Remove Close Date: 1990-06-21 00:00:00  
 Year Installed: Not reported  
 Pipe Type: Not reported  
 Delivery System: Not reported  
 Monitor Code: 07  
 UST Monitor Method: SW TANK SW PRESSURE PIPE W/RESTRICTIVE LLD W/DAILY RECONCILIATION OR

MAP FINDINGS

Map ID  
 Direction  
 Distance  
 Distance (ft.)Site

EDR ID Number  
 EPA ID Number

Database(s)

**VULCAN- CAL-MAT DIVISION (Continued)**

**S105112987**

WEEKLY GAUGING: TANK AND PIPE TEST ANNUALLY

UST Name: UNDERGROUND TANK 129603 T004  
 Last Update: 2012-11-02 14:17:38  
 Permit Number: 129603  
 Tank Type: SINGLE WALL  
 Additional Id: 4  
 Capacity Gallons: 1000  
 UST Contents: DIESEL  
 Other Content Info: DIESEL  
 Reg Status: REMOVED  
 Remove Close Date: 1990-06-21 00:00:00  
 Year Installed: Not reported  
 Pipe Type: Not reported  
 Delivery System: SUCTION  
 Monitor Code: 07  
 UST Monitor Method: SW TANK SW PRESSURE PIPE W/RESTRICTIVE LLD W/DAILY RECONCILIATION OR WEEKLY GAUGING: TANK AND PIPE TEST ANNUALLY

UST Name: UNDERGROUND TANK 129603 T005  
 Last Update: 2012-11-02 14:17:38  
 Permit Number: 129603  
 Tank Type: DOUBLE WALL  
 Additional Id: 5/AT5218  
 Capacity Gallons: 15000  
 UST Contents: DIESEL  
 Other Content Info: DIESEL  
 Reg Status: REMOVED  
 Remove Close Date: 2005-11-07 00:00:00  
 Year Installed: 1989-01-01 00:00:00  
 Pipe Type: DOUBLE WALL  
 Delivery System: PRESSURE  
 Monitor Code: 20  
 UST Monitor Method: DW TANK DW PRESSURE PIPE W/ SHUT OFF AND ALARM ON LINE LEAK DETECTOR: INTERSTITIAL

UST Name: UNDERGROUND TANK 129603 T006  
 Last Update: 2012-11-02 14:17:38  
 Permit Number: 129603  
 Tank Type: DOUBLE WALL  
 Additional Id: 6/AT5218  
 Capacity Gallons: 10000  
 UST Contents: DIESEL  
 Other Content Info: DIESEL  
 Reg Status: REMOVED  
 Remove Close Date: 2005-11-07 00:00:00  
 Year Installed: 1989-01-01 00:00:00  
 Pipe Type: DOUBLE WALL  
 Delivery System: PRESSURE  
 Monitor Code: 20  
 UST Monitor Method: DW TANK DW PRESSURE PIPE W/ SHUT OFF AND ALARM ON LINE LEAK DETECTOR: INTERSTITIAL

UST Name: UNDERGROUND TANK 129603 T007  
 Last Update: 2012-11-02 14:17:38  
 Permit Number: 129603  
 Tank Type: SINGLE WALL

MAP FINDINGS

Map ID  
 Direction  
 Distance  
 Distance (ft.)Site

EDR ID Number  
 EPA ID Number

Database(s)

**VULCAN- CAL-MAT DIVISION (Continued)**

**S105112987**

Additional Id: 1  
 Capacity Gallons: 10000  
 UST Contents: DIESEL  
 Other Content Info: DIESEL  
 Reg Status: REMOVED  
 Remove Close Date: 1990-04-26 00:00:00  
 Year Installed: 1984-01-01 00:00:00  
 Pipe Type: Not reported  
 Delivery System: Not reported  
 Monitor Code: 10  
 UST Monitor Method: SW TANK DW PRESSURE PIPE W/POS SHUTOFF LLD W/DAILY RECONCILE OR WEEKLY GAUGE: TNK TEST ANN, PIPE TEST ANN 0.1 GAL/HR OR MO 0.2 GAL/HR

UST Name: UNDERGROUND TANK 129603 T008  
 Last Update: 2012-11-02 14:17:38  
 Permit Number: 129603  
 Tank Type: DOUBLE WALL  
 Additional Id: 2 DIESEL, RT3736; RT3736/AT5506  
 Capacity Gallons: 10000  
 UST Contents: DIESEL  
 Other Content Info: DIESEL  
 Reg Status: ACTIVE  
 Remove Close Date: 2011-06-06 00:00:00  
 Year Installed: 1990-01-01 00:00:00  
 Pipe Type: DOUBLE WALL  
 Delivery System: SUCTION  
 Monitor Code: 21  
 UST Monitor Method: DW TANK DW SUCTION AND/ OR GRAVITY PIPING WITH INTERSTITIAL MONITORS: INTERSTITIAL

Active Permits:

Facility Id: 129603  
 Update Date: 11/02/2012  
 Case Number: MIXTURE  
 Name: CALCIUM NITRATE/NITRATE BASED SOLUTION  
 Other Information: POLARSET  
 Material Waste: Material  
 Hazardous Categories 1: ACUTE  
 Hazardous Categories 2: Not reported

Facility Id: 129603  
 Update Date: 11/02/2012  
 Case Number: MIXTURE  
 Name: HYDROXYCARBOXYLIC ACID 15%;RECOVER (CONCRETE ADDITIVE)  
 Other Information: Not reported  
 Material Waste: Material  
 Hazardous Categories 1: ACUTE  
 Hazardous Categories 2: Not reported

Facility Id: 129603  
 Update Date: 11/02/2012  
 Case Number: Not reported  
 Name: TRUCK WASH  
 Other Information: READY-MIX TRUCK WASH & WAX  
 Material Waste: Material  
 Hazardous Categories 1: ACUTE  
 Hazardous Categories 2: Not reported

MAP FINDINGS

Map ID  
 Direction  
 Distance  
 Distance (ft.)Site

EDR ID Number

Database(s) EPA ID Number

**VULCAN- CAL-MAT DIVISION (Continued)**

**S105112987**

Facility Id: 129603  
 Update Date: 11/02/2012  
 Case Number: Not reported  
 Name: WASTE 888 USED OIL FILTERS  
 Other Information: Not reported  
 Material Waste: Waste  
 Hazardous Categories 1: Not reported  
 Hazardous Categories 2: Not reported

Facility Id: 129603  
 Update Date: 11/02/2012  
 Case Number: 179733-16-5  
 Name: 2-PROPENOIC ACID 35%  
 Other Information: ADVAFLOW - CONCRETE ADDITIVE  
 Material Waste: Material  
 Hazardous Categories 1: ACUTE  
 Hazardous Categories 2: Not reported

Facility Id: 129603  
 Update Date: 11/02/2012  
 Case Number: 74-86-2  
 Name: ACETYLENE, C2H2, 99%, COMPRESSED GAS  
 Other Information: Not reported  
 Material Waste: Material  
 Hazardous Categories 1: FIRE  
 Hazardous Categories 2: REACTIVE

Facility Id: 129603  
 Update Date: 11/02/2012  
 Case Number: Not reported  
 Name: AQUEOUS SOLUTION OF LIGNOSULFONATE, MELAMINE POLYMER & AMINE  
 Other Information: MIRE 85  
 Material Waste: Material  
 Hazardous Categories 1: ACUTE  
 Hazardous Categories 2: Not reported

Facility Id: 129603  
 Update Date: 11/02/2012  
 Case Number: MIXTURE  
 Name: CARBOXYLATED POLYETHER  
 Other Information: ADVA 170 AND 370  
 Material Waste: Material  
 Hazardous Categories 1: ACUTE  
 Hazardous Categories 2: Not reported

Facility Id: 129603  
 Update Date: 11/02/2012  
 Case Number: Not reported  
 Name: ZEP ORANGE GEL DEGREASER  
 Other Information: Not reported  
 Material Waste: Material  
 Hazardous Categories 1: CHRONIC  
 Hazardous Categories 2: Not reported

Facility Id: 129603  
 Update Date: 11/02/2012  
 Case Number: MIXTURE

MAP FINDINGS

Map ID  
 Direction  
 Distance  
 Distance (ft.)Site

EDR ID Number

Database(s) EPA ID Number

**VULCAN- CAL-MAT DIVISION (Continued)**

**S105112987**

Name: LUBE GREASE  
 Other Information: HIGHLY REFINED BASE OILS  
 Material Waste: Material  
 Hazardous Categories 1: ACUTE  
 Hazardous Categories 2: Not reported

Facility Id: 129603  
 Update Date: 11/02/2012  
 Case Number: Not reported  
 Name: WASTE 132 AQUEOUS SOL'N WITH METALS  
 Other Information: USED COOLANT, ANTIFREEZE  
 Material Waste: Waste  
 Hazardous Categories 1: Not reported  
 Hazardous Categories 2: Not reported

Facility Id: 129603  
 Update Date: 11/02/2012  
 Case Number: Not reported  
 Name: WASTE 221 WASTE OIL & MIXED OIL  
 Other Information: WASTE OILS  
 Material Waste: Waste  
 Hazardous Categories 1: Not reported  
 Hazardous Categories 2: Not reported

Facility Id: 129603  
 Update Date: 11/02/2012  
 Case Number: MIXTURE  
 Name: AQUEOUS SOLUTION OF LIGNOSULFONATE  
 Other Information: WRDA-14 & DARATARD 17  
 Material Waste: Material  
 Hazardous Categories 1: ACUTE  
 Hazardous Categories 2: Not reported

Facility Id: 129603  
 Update Date: 11/02/2012  
 Case Number: MIXTURE  
 Name: AQUEOUS SOLUTION OF CALCIUM CHLORIDE  
 Other Information: GRACE ACCELERATOR  
 Material Waste: Material  
 Hazardous Categories 1: ACUTE  
 Hazardous Categories 2: Not reported

Facility Id: 129603  
 Update Date: 11/02/2012  
 Case Number: 124-38-9  
 Name: CARBON DIOXIDE GAS  
 Other Information: Not reported  
 Material Waste: Material  
 Hazardous Categories 1: FIRE  
 Hazardous Categories 2: PRESSURE RELEASE

Facility Id: 129603  
 Update Date: 11/02/2012  
 Case Number: 61790-50-9  
 Name: DARAVAIR 1000  
 Other Information: CONCRETE ADDITIVE - RESIN/ROSIN ACID SALTS 10%  
 Material Waste: Material

MAP FINDINGS

Map ID  
 Direction  
 Distance  
 Distance (ft.)Site

EDR ID Number

Database(s) EPA ID Number

**VULCAN- CAL-MAT DIVISION (Continued)**

**S105112987**

Hazardous Categories 1: ACUTE  
 Hazardous Categories 2: CHRONIC

Facility Id: 129603  
 Update Date: 11/02/2012  
 Case Number: Not reported  
 Name: ETHYLENE GLYCOL 10%-LIQUID COLOR (CONCRETE ADDITIVE)  
 Other Information: Not reported  
 Material Waste: Material  
 Hazardous Categories 1: ACUTE  
 Hazardous Categories 2: Not reported

Facility Id: 129603  
 Update Date: 11/02/2012  
 Case Number: 10024-97-2  
 Name: NITRIOUS OXIDE  
 Other Information: Not reported  
 Material Waste: Material  
 Hazardous Categories 1: FIRE  
 Hazardous Categories 2: PRESSURE RELEASE

Facility Id: 129603  
 Update Date: 11/02/2012  
 Case Number: 7782-44-7  
 Name: OXYGEN, O2, 99%, COMPRESSED GAS  
 Other Information: Not reported  
 Material Waste: Material  
 Hazardous Categories 1: FIRE  
 Hazardous Categories 2: PRESSURE RELEASE

Facility Id: 129603  
 Update Date: 11/02/2012  
 Case Number: 74-98-6  
 Name: PROPANE  
 Other Information: LIQUIFIED PETROLEUM GAS  
 Material Waste: Material  
 Hazardous Categories 1: FIRE  
 Hazardous Categories 2: Not reported

Facility Id: 129603  
 Update Date: 11/02/2012  
 Case Number: 13780-06-8  
 Name: CALCIUM NITRITE, 30%, CALCIUM NITRATE 5%  
 Other Information: DCI CORROSION INHIBITOR, CONCRETE ADDITIVE 10124-37-5  
 Material Waste: Material  
 Hazardous Categories 1: ACUTE  
 Hazardous Categories 2: Not reported

Facility Id: 129603  
 Update Date: 11/02/2012  
 Case Number: 107-21-1  
 Name: ETHYLENE GLYCOL  
 Other Information: ANTIFREEZE  
 Material Waste: Material  
 Hazardous Categories 1: FIRE  
 Hazardous Categories 2: Not reported

MAP FINDINGS

Map ID  
 Direction  
 Distance  
 Distance (ft.)Site

EDR ID Number  
 EPA ID Number

Database(s)

**VULCAN- CAL-MAT DIVISION (Continued)**

**S105112987**

Facility Id: 129603  
 Update Date: 11/02/2012  
 Case Number: 7727-37-9  
 Name: NITROGEN, N2, 99%, COMPRESSED GAS  
 Other Information: Not reported  
 Material Waste: Material  
 Hazardous Categories 1: PRESSURE RELEASE  
 Hazardous Categories 2: ACUTE

Facility Id: 129603  
 Update Date: 11/02/2012  
 Case Number: 65997-15-1  
 Name: PORTLAND CEMENT-POWDER  
 Other Information: Not reported  
 Material Waste: Material  
 Hazardous Categories 1: ACUTE  
 Hazardous Categories 2: Not reported

Facility Id: 129603  
 Update Date: 11/02/2012  
 Case Number: 1310-58-3  
 Name: POTASSIUM HYDROXIDE, KOH, 1%;  
 Other Information: SODIUM HYDROXIDE, NAOH, 1%, DARAVAIR 1000  
 Material Waste: Material  
 Hazardous Categories 1: ACUTE  
 Hazardous Categories 2: CHRONIC

Facility Id: 129603  
 Update Date: 11/02/2012  
 Case Number: 57-55-6  
 Name: PROPYLENE GLYCOL, 99%: ENGINE ANTIFREEZE  
 Other Information: Not reported  
 Material Waste: Material  
 Hazardous Categories 1: ACUTE  
 Hazardous Categories 2: CHRONIC

Facility Id: 129603  
 Update Date: 11/02/2012  
 Case Number: MIXTURE  
 Name: SILICA, 57%; ALUMINUM OXIDE, 25% : FLY ASH  
 Other Information: Not reported  
 Material Waste: Material  
 Hazardous Categories 1: ACUTE  
 Hazardous Categories 2: Not reported

Facility Id: 129603  
 Update Date: 11/02/2012  
 Case Number: 6152-33-6  
 Name: TRIETHANOLAMINE 6% SODIUM O-PHENYLPHENATE  
 Other Information: TETRAHYDRATE, 1% : DARATARD 17, & WRDA -64, CONCRETE ADDTIVE  
 Material Waste: Material  
 Hazardous Categories 1: ACUTE  
 Hazardous Categories 2: CHRONIC

Facility Id: 129603  
 Update Date: 11/02/2012  
 Case Number: Not reported



MAP FINDINGS

Map ID  
 Direction  
 Distance  
 Distance (ft.)Site

EDR ID Number

Database(s) EPA ID Number

**VULCAN- CAL-MAT DIVISION (Continued)**

**S105112987**

Name: WASTE 135 UNSPECIFIED AQUEOUS SOL'N  
 Other Information: SAFETY KLEEN AQUEOUS CLNR  
 Material Waste: Waste  
 Hazardous Categories 1: Not reported  
 Hazardous Categories 2: Not reported

Facility Id: 129603  
 Update Date: 11/02/2012  
 Case Number: Not reported  
 Name: WASTE 451 DEGREASING SLUDGE  
 Other Information: SUMP SLUDGE  
 Material Waste: Waste  
 Hazardous Categories 1: Not reported  
 Hazardous Categories 2: Not reported

Facility Id: 129603  
 Update Date: 11/02/2012  
 Case Number: 7440-37-1  
 Name: ARGON, AR, 99%, COMPRESSED GAS  
 Other Information: Not reported  
 Material Waste: Material  
 Hazardous Categories 1: PRESSURE RELEASE  
 Hazardous Categories 2: Not reported

Facility Id: 129603  
 Update Date: 11/02/2012  
 Case Number: Not reported  
 Name: BARRACUDA / TRUCK WASH SOAP  
 Other Information: Not reported  
 Material Waste: Material  
 Hazardous Categories 1: CHRONIC  
 Hazardous Categories 2: Not reported

Facility Id: 129603  
 Update Date: 11/02/2012  
 Case Number: 8002-05-9  
 Name: OIL, LUBRICATING, MOTOR OIL, ATF, GEAR, TORQUE  
 Other Information: HYDRAULIC  
 Material Waste: Material  
 Hazardous Categories 1: FIRE  
 Hazardous Categories 2: ACUTE

Facility Id: 129603  
 Update Date: 11/02/2012  
 Case Number: Not reported  
 Name: WASTE 223 UNSPEC OIL CONTAINING WASTE  
 Other Information: DIRT, OIL, GREASE  
 Material Waste: Waste  
 Hazardous Categories 1: Not reported  
 Hazardous Categories 2: Not reported

Facility Id: 129603  
 Update Date: 11/02/2012  
 Case Number: Not reported  
 Name: WASTE 444 USED BATTERIES  
 Other Information: Not reported  
 Material Waste: Waste

MAP FINDINGS

Map ID  
 Direction  
 Distance  
 Distance (ft.)Site

EDR ID Number  
 EPA ID Number

Database(s)

**VULCAN- CAL-MAT DIVISION (Continued)**

**S105112987**

Hazardous Categories 1: Not reported  
 Hazardous Categories 2: Not reported

Facility Id: 129603  
 Update Date: 11/02/2012  
 Case Number: MIXTURE  
 Name: ALPHATIC PROPYLENE GLYCOL ETHERS  
 Other Information: ECLIPSE - CONCRETE ADMIXTURE  
 Material Waste: Material  
 Hazardous Categories 1: ACUTE  
 Hazardous Categories 2: Not reported

Facility Id: 129603  
 Update Date: 11/02/2012  
 Case Number: MIX  
 Name: BUCKEYE ULTRAFIBER 500  
 Other Information: Not reported  
 Material Waste: Material  
 Hazardous Categories 1: CHRONIC  
 Hazardous Categories 2: Not reported

Violations Active Permits:

Facility Id: 129603  
 Update Date: 11/02/2012  
 Inspection Date: 03/21/2007  
 Violation Code: 6HV3114  
 Violation: 2NDRY CONT TEST NOT DONE/SENT TO CUPA  
 Violation Citation: Secondary containment testing not done at 6/36 months and/or not sent to CUPA within 30 days. 25284.1; 2637(a)&(e)  
 Activity: ACTIVE

Facility Id: 129603  
 Update Date: 11/02/2012  
 Inspection Date: 08/27/2003  
 Violation Code: 6HV0202  
 Violation: WASTE CONTAINER W/O LABELS  
 Violation Citation: Hazardous waste containers &/or tanks are missing labels, accumulation date and/or are improperly labeled. CCR 66262.34(a)(2); 66262.34(a)(3) & 66262.34(f)  
 Activity: ACTIVE

Facility Id: 129603  
 Update Date: 11/02/2012  
 Inspection Date: 08/27/2003  
 Violation Code: 6HV1604  
 Violation: 2ND. CONTAINMENT NOT KEPT EMPTY  
 Violation Citation: Secondary containment not kept empty. 66265.196(b)(c), 66265.194( c)  
 Activity: ACTIVE

Facility Id: 129603  
 Update Date: 11/02/2012  
 Inspection Date: 08/27/2003  
 Violation Code: 6HV0205  
 Violation: WASTE CONTAINER: POOR CONDITION  
 Violation Citation: Failed to transfer hazardous waste from a container that leaked or was in poor condition to another container in good condition. CCR 66265.171

MAP FINDINGS

Map ID  
 Direction  
 Distance  
 Distance (ft.)Site

EDR ID Number  
 EPA ID Number

Database(s)

**VULCAN- CAL-MAT DIVISION (Continued)**

**S105112987**

Activity: ACTIVE

Facility Id: 129603  
 Update Date: 11/02/2012  
 Inspection Date: 08/27/2003  
 Violation Code: 6HV0201  
 Violation: WASTE CONTAINER NOT CLOSED  
 Violation Citation: Hazardous waste containers are not kept closed while in storage. CCR 66265.173(a)

Activity: ACTIVE

Facility Id: 129603  
 Update Date: 11/02/2012  
 Inspection Date: 03/21/2007  
 Violation Code: 6HV3108  
 Violation: UST ER RESPONSE PLAN NOT COMPLETE/AVAIL  
 Violation Citation: Emergency Response Plan is not available/complete. 25289(b); 2632(b), 2634(e), 2641(h)

Activity: ACTIVE

Facility Id: 129603  
 Update Date: 11/02/2012  
 Inspection Date: 03/09/2011  
 Violation Code: 6HV0149  
 Violation: NO RECEIPTS (3 YRS) FOR OIL/FUEL FILTERS  
 Violation Citation: Failed to keep disposal receipts (3 years) for drained used oil filters and/or drained fuel filters. 25250.22 and 66266.130(c)(5)

Activity: ACTIVE

Facility Id: 129603  
 Update Date: 11/02/2012  
 Inspection Date: 03/21/2007  
 Violation Code: 6HV0135  
 Violation: MANIFESTS/RECEIPTS FOR 3 YEARS NOT ONSIT  
 Violation Citation: Hazardous waste manifests/receipts for 3 years are not maintained onsite to document proper disposal of hazardous waste. CCR 66262.40(a) & 25160.2(b)(3)

Activity: ACTIVE

Facility Id: 129603  
 Update Date: 11/02/2012  
 Inspection Date: 08/27/2003  
 Violation Code: 6HV0215  
 Violation: OIL FILTERS IMPROPERLY MANAGED  
 Violation Citation: Used oil filters not properly drained, stored, or labeled prior to transport for the purpose of metal reclamation. CCR 66266.130

Activity: ACTIVE

Facility Id: 129603  
 Update Date: 11/02/2012  
 Inspection Date: 08/27/2003  
 Violation Code: 6HV0216  
 Violation: HAZMATS WITHOUT PROPER LABELS  
 Violation Citation: Hazardous materials have not been adequately labeled within 10 days & are now declared hazardous waste. HSC 25124(b)(3)(A) & 66262.34(f)

Activity: ACTIVE

MAP FINDINGS

Map ID  
 Direction  
 Distance  
 Distance (ft.)Site

EDR ID Number

Database(s) EPA ID Number

**35 MISSION VALLEY  
 5745 MISSION CENTER RD  
 SAN DIEGO, CA 92108**

**CA NPDES S103665445  
 CA LUST N/A  
 CA San Diego Co. HMMDC  
 CA EMI**

NPDES:

Npdes Number:	Not reported
Facility Status:	Not reported
Agency Id:	Not reported
Region:	9
Regulatory Measure Id:	218329
Order No:	Not reported
Regulatory Measure Type:	Industrial
Place Id:	Not reported
WDID:	9 371005217
Program Type:	Not reported
Adoption Date Of Regulatory Measure:	Not reported
Effective Date Of Regulatory Measure:	Not reported
Expiration Date Of Regulatory Measure:	Not reported
Termination Date Of Regulatory Measure:	01/30/2015
Discharge Name:	Not reported
Discharge Address:	Not reported
Discharge City:	Not reported
Discharge State:	Not reported
Discharge Zip:	Not reported
RECEIVED DATE:	05/09/2008
PROCESSED DATE:	04/09/1992
STATUS CODE NAME:	Terminated
STATUS DATE:	04/28/2015
PLACE SIZE:	242
PLACE SIZE UNIT:	Acres
FACILITY CONTACT NAME:	Bill Woyshner
FACILITY CONTACT TITLE:	Plant Manager
FACILITY CONTACT PHONE:	323-258-2777
FACILITY CONTACT PHONE EXT:	Not reported
FACILITY CONTACT EMAIL:	Not reported
OPERATOR NAME:	CalMat Co dba Vulcan Materials Co
OPERATOR ADDRESS:	500 N Brand Boulevard
OPERATOR CITY:	Glendale
OPERATOR STATE:	California
OPERATOR ZIP:	91203
OPERATOR CONTACT NAME:	Bill Woyshner
OPERATOR CONTACT TITLE:	Not reported
OPERATOR CONTACT PHONE:	323-258-2777
OPERATOR CONTACT PHONE EXT:	Not reported
OPERATOR CONTACT EMAIL:	Not reported
OPERATOR TYPE:	Private Business
DEVELOPER NAME:	Not reported
DEVELOPER ADDRESS:	Not reported
DEVELOPER CITY:	Not reported
DEVELOPER STATE:	California
DEVELOPER ZIP:	Not reported
DEVELOPER CONTACT NAME:	Not reported
DEVELOPER CONTACT TITLE:	Not reported
CONSTYPE LINEAR UTILITY IND:	Not reported
EMERGENCY PHONE NO:	323-258-2777
EMERGENCY PHONE EXT:	Not reported
CONSTYPE ABOVE GROUND IND:	Not reported
CONSTYPE BELOW GROUND IND:	Not reported

MAP FINDINGS

Map ID  
 Direction  
 Distance  
 Distance (ft.)Site

EDR ID Number  
 EPA ID Number

Database(s)

**MISSION VALLEY (Continued)**

**S103665445**

CONSTYPE CABLE LINE IND: Not reported  
 CONSTYPE COMM LINE IND: Not reported  
 CONSTYPE COMMERCIAL IND: Not reported  
 CONSTYPE ELECTRICAL LINE IND: Not reported  
 CONSTYPE GAS LINE IND: Not reported  
 CONSTYPE INDUSTRIAL IND: Not reported  
 CONSTYPE OTHER DESCRIPTION: Not reported  
 CONSTYPE OTHER IND: Not reported  
 CONSTYPE RECONS IND: Not reported  
 CONSTYPE RESIDENTIAL IND: Not reported  
 CONSTYPE TRANSPORT IND: Not reported  
 CONSTYPE UTILITY DESCRIPTION: Not reported  
 CONSTYPE UTILITY IND: Not reported  
 CONSTYPE WATER SEWER IND: Not reported  
 DIR DISCHARGE USWATER IND: Not reported  
 RECEIVING WATER NAME: San Diego River  
 CERTIFIER NAME: Charles St John  
 CERTIFIER TITLE: Not reported  
 CERTIFICATION DATE: 21-JUN-12  
 PRIMARY SIC: 1442-Construction Sand and Gravel  
 SECONDARY SIC: 3273-Ready-Mixed Concrete  
 TERTIARY SIC: 2951-Asphalt Paving Mixtures and Blocks

Npdes Number: CAS000001  
 Facility Status: Terminated  
 Agency Id: 0  
 Region: 9  
 Regulatory Measure Id: 218329  
 Order No: 97-03-DWQ  
 Regulatory Measure Type: Enrollee  
 Place Id: Not reported  
 WDID: 9 371005217  
 Program Type: Industrial  
 Adoption Date Of Regulatory Measure: Not reported  
 Effective Date Of Regulatory Measure: 04/09/1992  
 Expiration Date Of Regulatory Measure: Not reported  
 Termination Date Of Regulatory Measure: 01/30/2015  
 Discharge Name: CalMat Co dba Vulcan Materials Co  
 Discharge Address: 500 N Brand Boulevard  
 Discharge City: Glendale  
 Discharge State: California  
 Discharge Zip: 91203  
 RECEIVED DATE: Not reported  
 PROCESSED DATE: Not reported  
 STATUS CODE NAME: Not reported  
 STATUS DATE: Not reported  
 PLACE SIZE: Not reported  
 PLACE SIZE UNIT: Not reported  
 FACILITY CONTACT NAME: Not reported  
 FACILITY CONTACT TITLE: Not reported  
 FACILITY CONTACT PHONE: Not reported  
 FACILITY CONTACT PHONE EXT: Not reported  
 FACILITY CONTACT EMAIL: Not reported  
 OPERATOR NAME: Not reported  
 OPERATOR ADDRESS: Not reported  
 OPERATOR CITY: Not reported  
 OPERATOR STATE: Not reported

MAP FINDINGS

Map ID  
 Direction  
 Distance  
 Distance (ft.)Site

EDR ID Number  
 EPA ID Number

Database(s)

MISSION VALLEY (Continued)

S103665445

OPERATOR ZIP: Not reported  
 OPERATOR CONTACT NAME: Not reported  
 OPERATOR CONTACT TITLE: Not reported  
 OPERATOR CONTACT PHONE: Not reported  
 OPERATOR CONTACT PHONE EXT: Not reported  
 OPERATOR CONTACT EMAIL: Not reported  
 OPERATOR TYPE: Not reported  
 DEVELOPER NAME: Not reported  
 DEVELOPER ADDRESS: Not reported  
 DEVELOPER CITY: Not reported  
 DEVELOPER STATE: Not reported  
 DEVELOPER ZIP: Not reported  
 DEVELOPER CONTACT NAME: Not reported  
 DEVELOPER CONTACT TITLE: Not reported  
 CONSTYPE LINEAR UTILITY IND: Not reported  
 EMERGENCY PHONE NO: Not reported  
 EMERGENCY PHONE EXT: Not reported  
 CONSTYPE ABOVE GROUND IND: Not reported  
 CONSTYPE BELOW GROUND IND: Not reported  
 CONSTYPE CABLE LINE IND: Not reported  
 CONSTYPE COMM LINE IND: Not reported  
 CONSTYPE COMMERTIAL IND: Not reported  
 CONSTYPE ELECTRICAL LINE IND: Not reported  
 CONSTYPE GAS LINE IND: Not reported  
 CONSTYPE INDUSTRIAL IND: Not reported  
 CONSTYPE OTHER DESRIPTION: Not reported  
 CONSTYPE OTHER IND: Not reported  
 CONSTYPE RECONS IND: Not reported  
 CONSTYPE RESIDENTIAL IND: Not reported  
 CONSTYPE TRANSPORT IND: Not reported  
 CONSTYPE UTILITY DESCRIPTION: Not reported  
 CONSTYPE UTILITY IND: Not reported  
 CONSTYPE WATER SEWER IND: Not reported  
 DIR DISCHARGE USWATER IND: Not reported  
 RECEIVING WATER NAME: Not reported  
 CERTIFIER NAME: Not reported  
 CERTIFIER TITLE: Not reported  
 CERTIFICATION DATE: Not reported  
 PRIMARY SIC: Not reported  
 SECONDARY SIC: Not reported  
 TERTIARY SIC: Not reported

LUST:

Region: STATE  
 Global Id: T0607393442  
 Latitude: 32.775803  
 Longitude: -117.151958  
 Case Type: LUST Cleanup Site  
 Status: Completed - Case Closed  
 Status Date: 12/01/2008  
 Lead Agency: SAN DIEGO COUNTY LOP  
 Case Worker: Not reported  
 Local Agency: Not reported  
 RB Case Number: Not reported  
 LOC Case Number: H29603-001  
 File Location: Local Agency  
 Potential Media Affect: Aquifer used for drinking water supply

MAP FINDINGS

Map ID  
 Direction  
 Distance  
 Distance (ft.)Site

EDR ID Number  
 EPA ID Number

Database(s)

**MISSION VALLEY (Continued)**

**S103665445**

Potential Contaminants of Concern: Diesel  
 Site History: Not reported

[Click here to access the California GeoTracker records for this facility:](#)

Status History:

Global Id: T0607393442  
 Status: Completed - Case Closed  
 Status Date: 12/01/2008

Global Id: T0607393442  
 Status: Open - Case Begin Date  
 Status Date: 05/29/2002

Global Id: T0607393442  
 Status: Open - Remediation  
 Status Date: 10/27/2003

Regulatory Activities:

Global Id: T0607393442  
 Action Type: Other  
 Date: 05/29/2002  
 Action: Leak Began

Global Id: T0607393442  
 Action Type: Other  
 Date: 05/29/2002  
 Action: Leak Discovery

Global Id: T0607393442  
 Action Type: Other  
 Date: 05/29/2002  
 Action: Leak Stopped

Global Id: T0607393442  
 Action Type: ENFORCEMENT  
 Date: 09/03/2002  
 Action: Notice of Responsibility

Global Id: T0607393442  
 Action Type: Other  
 Date: 06/25/2002  
 Action: Leak Reported

Global Id: T0607393442  
 Action Type: ENFORCEMENT  
 Date: 12/04/2008  
 Action: Closure/No Further Action Letter

Global Id: T0607393442  
 Action Type: ENFORCEMENT  
 Date: 09/24/2008  
 Action: Notification - Public Notice of Case Closure

SAN DIEGO CO. HMMD:

Facility Id: 133408

MAP FINDINGS

Map ID  
 Direction  
 Distance  
 Distance (ft.)Site

EDR ID Number  
 EPA ID Number

Database(s)

**MISSION VALLEY (Continued)**

**S103665445**

Business Type: 6HK18  
 EPA Id Number: Not reported  
 APN: 438-012-01-00  
 Last HMMMD Inspection: 06/01/1994  
 Permit Status: INAC  
 Permit Expiration: 11/30/1994  
 Facility Owner: R E HAZARD CONTRACTING COMPANY  
 Facility Address: 6465 MARINDUSTRY PL  
 Facility City: SAN DIEGO  
 Facility State: CA  
 Facility Zip: 92121-  
 UST Owner: Not reported  
 Handle Regulated Hazmat: Not reported  
 Own Or Operate UST: Not reported  
 Subject To APSA: Not reported  
 Generate Haz Waste: Not reported  
 Treat Haz Waste: Not reported  
 Generate Medical Waste: Not reported

EMI:

Year: 1996  
 County Code: 37  
 Air Basin: SD  
 Facility ID: 56  
 Air District Name: SD  
 SIC Code: 1429  
 Air District Name: SAN DIEGO COUNTY APCD  
 Community Health Air Pollution Info System: Not reported  
 Consolidated Emission Reporting Rule: Not reported  
 Total Organic Hydrocarbon Gases Tons/Yr: 0  
 Reactive Organic Gases Tons/Yr: 0  
 Carbon Monoxide Emissions Tons/Yr: 0  
 NOX - Oxides of Nitrogen Tons/Yr: 0  
 SOX - Oxides of Sulphur Tons/Yr: 0  
 Particulate Matter Tons/Yr: 0  
 Part. Matter 10 Micrometers & Smlr Tons/Yr: 0

Year: 1997  
 County Code: 37  
 Air Basin: SD  
 Facility ID: 56  
 Air District Name: SD  
 SIC Code: 1429  
 Air District Name: SAN DIEGO COUNTY APCD  
 Community Health Air Pollution Info System: Not reported  
 Consolidated Emission Reporting Rule: Not reported  
 Total Organic Hydrocarbon Gases Tons/Yr: 5  
 Reactive Organic Gases Tons/Yr: 3  
 Carbon Monoxide Emissions Tons/Yr: 17  
 NOX - Oxides of Nitrogen Tons/Yr: 10  
 SOX - Oxides of Sulphur Tons/Yr: 1  
 Particulate Matter Tons/Yr: 158  
 Part. Matter 10 Micrometers & Smlr Tons/Yr: 72

Year: 1998  
 County Code: 37  
 Air Basin: SD



MAP FINDINGS

Map ID  
 Direction  
 Distance  
 Distance (ft.)Site

EDR ID Number  
 EPA ID Number

Database(s)

MISSION VALLEY (Continued)

S103665445

Facility ID: 56  
 Air District Name: SD  
 SIC Code: 1429  
 Air District Name: SAN DIEGO COUNTY APCD  
 Community Health Air Pollution Info System: Not reported  
 Consolidated Emission Reporting Rule: Not reported  
 Total Organic Hydrocarbon Gases Tons/Yr: 5  
 Reactive Organic Gases Tons/Yr: 2  
 Carbon Monoxide Emissions Tons/Yr: 17  
 NOX - Oxides of Nitrogen Tons/Yr: 10  
 SOX - Oxides of Sulphur Tons/Yr: 0  
 Particulate Matter Tons/Yr: 146  
 Part. Matter 10 Micrometers & Smlr Tons/Yr: 61

Year: 1999  
 County Code: 37  
 Air Basin: SD  
 Facility ID: 56  
 Air District Name: SD  
 SIC Code: 1429  
 Air District Name: SAN DIEGO COUNTY APCD  
 Community Health Air Pollution Info System: Not reported  
 Consolidated Emission Reporting Rule: Not reported  
 Total Organic Hydrocarbon Gases Tons/Yr: 5  
 Reactive Organic Gases Tons/Yr: 2  
 Carbon Monoxide Emissions Tons/Yr: 17  
 NOX - Oxides of Nitrogen Tons/Yr: 10  
 SOX - Oxides of Sulphur Tons/Yr: 0  
 Particulate Matter Tons/Yr: 146  
 Part. Matter 10 Micrometers & Smlr Tons/Yr: 61

Year: 2000  
 County Code: 37  
 Air Basin: SD  
 Facility ID: 56  
 Air District Name: SD  
 SIC Code: 1429  
 Air District Name: SAN DIEGO COUNTY APCD  
 Community Health Air Pollution Info System: Not reported  
 Consolidated Emission Reporting Rule: Not reported  
 Total Organic Hydrocarbon Gases Tons/Yr: 6  
 Reactive Organic Gases Tons/Yr: 2  
 Carbon Monoxide Emissions Tons/Yr: 20  
 NOX - Oxides of Nitrogen Tons/Yr: 4  
 SOX - Oxides of Sulphur Tons/Yr: 0  
 Particulate Matter Tons/Yr: 128  
 Part. Matter 10 Micrometers & Smlr Tons/Yr: 54

Year: 2001  
 County Code: 37  
 Air Basin: SD  
 Facility ID: 56  
 Air District Name: SD  
 SIC Code: 1429  
 Air District Name: SAN DIEGO COUNTY APCD  
 Community Health Air Pollution Info System: Y  
 Consolidated Emission Reporting Rule: Not reported

MAP FINDINGS

Map ID  
 Direction  
 Distance  
 Distance (ft.)Site

EDR ID Number  
 EPA ID Number

Database(s)

**MISSION VALLEY (Continued)**

**S103665445**

Total Organic Hydrocarbon Gases Tons/Yr: 6  
 Reactive Organic Gases Tons/Yr: 2  
 Carbon Monoxide Emissions Tons/Yr: 20  
 NOX - Oxides of Nitrogen Tons/Yr: 4  
 SOX - Oxides of Sulphur Tons/Yr: 0  
 Particulate Matter Tons/Yr: 128  
 Part. Matter 10 Micrometers & Smlr Tons/Yr: 54

Year: 2002  
 County Code: 37  
 Air Basin: SD  
 Facility ID: 56  
 Air District Name: SD  
 SIC Code: 1429  
 Air District Name: SAN DIEGO COUNTY APCD  
 Community Health Air Pollution Info System: Y  
 Consolidated Emission Reporting Rule: Not reported  
 Total Organic Hydrocarbon Gases Tons/Yr: 6  
 Reactive Organic Gases Tons/Yr: 2  
 Carbon Monoxide Emissions Tons/Yr: 20  
 NOX - Oxides of Nitrogen Tons/Yr: 4  
 SOX - Oxides of Sulphur Tons/Yr: 0  
 Particulate Matter Tons/Yr: 128  
 Part. Matter 10 Micrometers & Smlr Tons/Yr: 54

Year: 2003  
 County Code: 37  
 Air Basin: SD  
 Facility ID: 56  
 Air District Name: SD  
 SIC Code: 1429  
 Air District Name: SAN DIEGO COUNTY APCD  
 Community Health Air Pollution Info System: Not reported  
 Consolidated Emission Reporting Rule: Not reported  
 Total Organic Hydrocarbon Gases Tons/Yr: 6  
 Reactive Organic Gases Tons/Yr: 2  
 Carbon Monoxide Emissions Tons/Yr: 20  
 NOX - Oxides of Nitrogen Tons/Yr: 4  
 SOX - Oxides of Sulphur Tons/Yr: 0  
 Particulate Matter Tons/Yr: 128  
 Part. Matter 10 Micrometers & Smlr Tons/Yr: 54

Year: 2004  
 County Code: 37  
 Air Basin: SD  
 Facility ID: 56  
 Air District Name: SD  
 SIC Code: 1429  
 Air District Name: SAN DIEGO COUNTY APCD  
 Community Health Air Pollution Info System: Y  
 Consolidated Emission Reporting Rule: Not reported  
 Total Organic Hydrocarbon Gases Tons/Yr: 5.733129  
 Reactive Organic Gases Tons/Yr: 2.228511  
 Carbon Monoxide Emissions Tons/Yr: 19.57  
 NOX - Oxides of Nitrogen Tons/Yr: 4.082302  
 SOX - Oxides of Sulphur Tons/Yr: 0.023484  
 Particulate Matter Tons/Yr: 127.9991577

MAP FINDINGS

Map ID  
 Direction  
 Distance  
 Distance (ft.)Site

EDR ID Number  
 EPA ID Number

Database(s)

**MISSION VALLEY (Continued)**

**S103665445**

Part. Matter 10 Micrometers & Smlr Tons/Yr:	53.69170599
Year:	2005
County Code:	37
Air Basin:	SD
Facility ID:	56
Air District Name:	SD
SIC Code:	1429
Air District Name:	SAN DIEGO COUNTY APCD
Community Health Air Pollution Info System:	Not reported
Consolidated Emission Reporting Rule:	Not reported
Total Organic Hydrocarbon Gases Tons/Yr:	2.540589
Reactive Organic Gases Tons/Yr:	1.420521
Carbon Monoxide Emissions Tons/Yr:	22.3113
NOX - Oxides of Nitrogen Tons/Yr:	5.68604
SOX - Oxides of Sulphur Tons/Yr:	.020071
Particulate Matter Tons/Yr:	111.7096902231401777
Part. Matter 10 Micrometers & Smlr Tons/Yr:	64.238337
Year:	2006
County Code:	37
Air Basin:	SD
Facility ID:	56
Air District Name:	SD
SIC Code:	1429
Air District Name:	SAN DIEGO COUNTY APCD
Community Health Air Pollution Info System:	Not reported
Consolidated Emission Reporting Rule:	Not reported
Total Organic Hydrocarbon Gases Tons/Yr:	2.74825
Reactive Organic Gases Tons/Yr:	1.50825
Carbon Monoxide Emissions Tons/Yr:	22.85
NOX - Oxides of Nitrogen Tons/Yr:	6.05
SOX - Oxides of Sulphur Tons/Yr:	.02
Particulate Matter Tons/Yr:	153.4777355
Part. Matter 10 Micrometers & Smlr Tons/Yr:	66.33711666
Year:	2007
County Code:	37
Air Basin:	SD
Facility ID:	56
Air District Name:	SD
SIC Code:	1429
Air District Name:	SAN DIEGO COUNTY APCD
Community Health Air Pollution Info System:	Not reported
Consolidated Emission Reporting Rule:	Not reported
Total Organic Hydrocarbon Gases Tons/Yr:	2.74825
Reactive Organic Gases Tons/Yr:	1.50825
Carbon Monoxide Emissions Tons/Yr:	22.85
NOX - Oxides of Nitrogen Tons/Yr:	6.05
SOX - Oxides of Sulphur Tons/Yr:	.02
Particulate Matter Tons/Yr:	153.47774
Part. Matter 10 Micrometers & Smlr Tons/Yr:	66.33712
Year:	2008
County Code:	37
Air Basin:	SD
Facility ID:	56

MAP FINDINGS

Map ID  
 Direction  
 Distance  
 Distance (ft.)Site

EDR ID Number  
 EPA ID Number

Database(s)

**MISSION VALLEY (Continued)**

**S103665445**

Air District Name: SD  
 SIC Code: 1429  
 Air District Name: SAN DIEGO COUNTY APCD  
 Community Health Air Pollution Info System: Not reported  
 Consolidated Emission Reporting Rule: Not reported  
 Total Organic Hydrocarbon Gases Tons/Yr: 2.480165  
 Reactive Organic Gases Tons/Yr: 1.350165  
 Carbon Monoxide Emissions Tons/Yr: 18.93  
 NOX - Oxides of Nitrogen Tons/Yr: 4.9  
 SOX - Oxides of Sulphur Tons/Yr: .02  
 Particulate Matter Tons/Yr: 128.1124  
 Part. Matter 10 Micrometers & Smlr Tons/Yr: 55.79822

Year: 2009  
 County Code: 37  
 Air Basin: SD  
 Facility ID: 56  
 Air District Name: SD  
 SIC Code: 1429  
 Air District Name: SAN DIEGO COUNTY APCD  
 Community Health Air Pollution Info System: Not reported  
 Consolidated Emission Reporting Rule: Not reported  
 Total Organic Hydrocarbon Gases Tons/Yr: 2.4900000000000002  
 Reactive Organic Gases Tons/Yr: 1.3600000000000001  
 Carbon Monoxide Emissions Tons/Yr: 18.940000000000001  
 NOX - Oxides of Nitrogen Tons/Yr: 4.9100000000000001  
 SOX - Oxides of Sulphur Tons/Yr: 0.02  
 Particulate Matter Tons/Yr: 128.28999999999999  
 Part. Matter 10 Micrometers & Smlr Tons/Yr: 55.960000000000001

Year: 2010  
 County Code: 37  
 Air Basin: SD  
 Facility ID: 56  
 Air District Name: SD  
 SIC Code: 1429  
 Air District Name: SAN DIEGO COUNTY APCD  
 Community Health Air Pollution Info System: Not reported  
 Consolidated Emission Reporting Rule: Not reported  
 Total Organic Hydrocarbon Gases Tons/Yr: 2.3999999999999999  
 Reactive Organic Gases Tons/Yr: 1.3100000000000001  
 Carbon Monoxide Emissions Tons/Yr: 19.079999999999998  
 NOX - Oxides of Nitrogen Tons/Yr: 4.7699999999999996  
 SOX - Oxides of Sulphur Tons/Yr: 0.02  
 Particulate Matter Tons/Yr: 101.66082  
 Part. Matter 10 Micrometers & Smlr Tons/Yr: 44.15701

Year: 2011  
 County Code: 37  
 Air Basin: SD  
 Facility ID: 56  
 Air District Name: SD  
 SIC Code: 1429  
 Air District Name: SAN DIEGO COUNTY APCD  
 Community Health Air Pollution Info System: Not reported  
 Consolidated Emission Reporting Rule: Not reported  
 Total Organic Hydrocarbon Gases Tons/Yr: 2.11

MAP FINDINGS

Map ID  
 Direction  
 Distance  
 Distance (ft.)Site

EDR ID Number  
 EPA ID Number

Database(s)

**MISSION VALLEY (Continued)**

**S103665445**

Reactive Organic Gases Tons/Yr:	1.17
Carbon Monoxide Emissions Tons/Yr:	17.48
NOX - Oxides of Nitrogen Tons/Yr:	4.37
SOX - Oxides of Sulphur Tons/Yr:	0.02
Particulate Matter Tons/Yr:	83.02
Part. Matter 10 Micrometers & Smlr Tons/Yr:	36.54
Year:	2012
County Code:	37
Air Basin:	SD
Facility ID:	56
Air District Name:	SD
SIC Code:	1429
Air District Name:	SAN DIEGO COUNTY APCD
Community Health Air Pollution Info System:	Not reported
Consolidated Emission Reporting Rule:	Not reported
Total Organic Hydrocarbon Gases Tons/Yr:	2.11
Reactive Organic Gases Tons/Yr:	1.17
Carbon Monoxide Emissions Tons/Yr:	17.48
NOX - Oxides of Nitrogen Tons/Yr:	4.37
SOX - Oxides of Sulphur Tons/Yr:	0.02
Particulate Matter Tons/Yr:	83.02
Part. Matter 10 Micrometers & Smlr Tons/Yr:	36.54

35

**CAL MAT COMPANY**  
**5745 MISSION CENTER RD**  
**SAN DIEGO, CA 92108**

**CA SAN DIEGO CO. SAM**

**S106874614**  
**N/A**

SAN DIEGO CO. SAM:  
 Case Number: H29603-001  
 Agency: DEH Site Assessment & Mitigation  
**Funding: LOP - State Fund**  
 Facility Type: Drinking Water Aquifer Impacted  
 Facility Status: Closed Case  
 Date: 12/6/2008  
 Date Began: 5/29/2002

35

**CAL-MAT COMPANY**  
**5745 MISSION CENTER RD**  
**SAN DIEGO, CA 92108**

**CA UST**  
**CA SWEEPS UST**

**U003789895**  
**N/A**

UST:  
 Facility ID: H29603  
 Permitting Agency: SAN DIEGO COUNTY  
 Latitude: 32.777911  
 Longitude: -117.150133

SWEEPS UST:  
 Status: Active  
 Comp Number: 29603  
 Number: 9  
 Board Of Equalization: Not reported  
 Referral Date: Not reported  
 Action Date: 06-26-92  
 Created Date: 02-29-88  
 Owner Tank Id: Not reported

MAP FINDINGS

Map ID  
 Direction  
 Distance  
 Distance (ft.)Site

EDR ID Number  
 EPA ID Number

Database(s)

**CAL-MAT COMPANY (Continued)**

**U003789895**

SWRCB Tank Id: 37-000-029603-000005  
 Tank Status: A  
 Capacity: 15000  
 Active Date: Not reported  
 Tank Use: M.V. FUEL  
 STG: P  
 Content: OTHER  
 Number Of Tanks: 2

Status: Active  
 Comp Number: 29603  
 Number: 9  
 Board Of Equalization: Not reported  
 Referral Date: Not reported  
 Action Date: 06-26-92  
 Created Date: 02-29-88  
 Owner Tank Id: Not reported  
 SWRCB Tank Id: 37-000-029603-000006  
 Tank Status: A  
 Capacity: 10000  
 Active Date: Not reported  
 Tank Use: M.V. FUEL  
 STG: P  
 Content: REG UNLEADED  
 Number Of Tanks: Not reported

Status: Not reported  
 Comp Number: 29603  
 Number: Not reported  
 Board Of Equalization: Not reported  
 Referral Date: Not reported  
 Action Date: Not reported  
 Created Date: Not reported  
 Owner Tank Id: Not reported  
 SWRCB Tank Id: 37-000-029603-000001  
 Tank Status: Not reported  
 Capacity: 10000  
 Active Date: Not reported  
 Tank Use: M.V. FUEL  
 STG: PRODUCT  
 Content: REG UNLEADED  
 Number Of Tanks: 4

Status: Not reported  
 Comp Number: 29603  
 Number: Not reported  
 Board Of Equalization: Not reported  
 Referral Date: Not reported  
 Action Date: Not reported  
 Created Date: Not reported  
 Owner Tank Id: Not reported  
 SWRCB Tank Id: 37-000-029603-000002  
 Tank Status: Not reported  
 Capacity: 10000  
 Active Date: Not reported  
 Tank Use: M.V. FUEL  
 STG: PRODUCT

MAP FINDINGS

Map ID  
 Direction  
 Distance  
 Distance (ft.)Site

EDR ID Number  
 EPA ID Number

Database(s)

**CAL-MAT COMPANY (Continued)**

**U003789895**

Content: OTHER  
 Number Of Tanks: Not reported

Status: Not reported  
 Comp Number: 29603  
 Number: Not reported  
 Board Of Equalization: Not reported  
 Referral Date: Not reported  
 Action Date: Not reported  
 Created Date: Not reported  
 Owner Tank Id: Not reported  
 SWRCB Tank Id: 37-000-029603-000003  
 Tank Status: Not reported  
 Capacity: 500  
 Active Date: Not reported  
 Tank Use: CHEMICAL  
 STG: WASTE  
 Content: Not reported  
 Number Of Tanks: Not reported

Status: Not reported  
 Comp Number: 29603  
 Number: Not reported  
 Board Of Equalization: Not reported  
 Referral Date: Not reported  
 Action Date: Not reported  
 Created Date: Not reported  
 Owner Tank Id: Not reported  
 SWRCB Tank Id: 37-000-029603-000004  
 Tank Status: Not reported  
 Capacity: 1000  
 Active Date: Not reported  
 Tank Use: M.V. FUEL  
 STG: PRODUCT  
 Content: OTHER  
 Number Of Tanks: Not reported

35

**CALMAT CO MISSION VALLEY**  
**5745 MISSION CTR RD**  
**SAN DIEGO, CA 92108**

**RCRA-SQG 1000595535**  
**CAD983594854**

RCRA-SQG:  
 Date form received by agency: 11/04/1991  
 Facility name: CALMAT CO MISSION VALLEY  
 Facility address: 5745 MISSION CTR RD  
 SAN DIEGO, CA 92108  
 EPA ID: CAD983594854  
 Mailing address: P O BOX 3098  
 SAN DIEGO, CA 92163  
 Contact: VARISCO TONY  
 Contact address: 5745 MISSION CTR RD  
 SAN DIEGO, CA 92108  
 Contact country: US  
 Contact telephone: (619) 298-0551  
 Contact email: Not reported  
 EPA Region: 09  
 Land type: Other land type  
 Classification: Small Small Quantity Generator

MAP FINDINGS

Map ID  
 Direction  
 Distance  
 Distance (ft.)Site

EDR ID Number  
 EPA ID Number

Database(s)

**CALMAT CO MISSION VALLEY (Continued)**

**1000595535**

Description: Handler: generates more than 100 and less than 1000 kg of hazardous waste during any calendar month and accumulates less than 6000 kg of hazardous waste at any time; or generates 100 kg or less of hazardous waste during any calendar month, and accumulates more than 1000 kg of hazardous waste at any time

Owner/Operator Summary:

Owner/operator name: CALMAT CO  
 Owner/operator address: PO BOX 2950 TERMINAL ANNEX  
 LOS ANGELES, CA 92163  
 Owner/operator country: Not reported  
 Owner/operator telephone: (213) 258-2777  
 Legal status: Private  
 Owner/Operator Type: Owner  
 Owner/Op start date: Not reported  
 Owner/Op end date: Not reported

Owner/operator name: NOT REQUIRED  
 Owner/operator address: NOT REQUIRED  
 NOT REQUIRED, ME 99999

Owner/operator country: Not reported  
 Owner/operator telephone: (415) 555-1212  
 Legal status: Private  
 Owner/Operator Type: Operator  
 Owner/Op start date: Not reported  
 Owner/Op end date: Not reported

Handler Activities Summary:

U.S. importer of hazardous waste: No  
 Mixed waste (haz. and radioactive): No  
 Recycler of hazardous waste: No  
 Transporter of hazardous waste: No  
 Treater, storer or disposer of HW: No  
 Underground injection activity: No  
 On-site burner exemption: No  
 Furnace exemption: No  
 Used oil fuel burner: No  
 Used oil processor: No  
 User oil refiner: No  
 Used oil fuel marketer to burner: No  
 Used oil Specification marketer: No  
 Used oil transfer facility: No  
 Used oil transporter: No

Facility Has Received Notices of Violations:

Regulation violated: Not reported  
 Area of violation: Generators - General  
 Date violation determined: 08/27/2003  
 Date achieved compliance: 08/27/2003  
 Violation lead agency: State  
 Enforcement action: Not reported  
 Enforcement action date: Not reported  
 Enf. disposition status: Not reported  
 Enf. disp. status date: Not reported  
 Enforcement lead agency: Not reported  
 Proposed penalty amount: Not reported



MAP FINDINGS

Map ID  
 Direction  
 Distance  
 Distance (ft.)Site

EDR ID Number  
 EPA ID Number

Database(s)

**CALMAT CO MISSION VALLEY (Continued)**

**1000595535**

Final penalty amount: Not reported  
 Paid penalty amount: Not reported

Evaluation Action Summary:

Evaluation date: 08/27/2003  
 Evaluation: COMPLIANCE EVALUATION INSPECTION ON-SITE  
 Area of violation: Generators - General  
 Date achieved compliance: 08/27/2003  
 Evaluation lead agency: State Contractor/Grantee

35

**MISSION VALLEY PLANT COMPLEX  
 5745 MISSION CENTER RD  
 SAN DIEGO, CA 92108**

**CA WDS S105255810  
 N/A**

WDS:

Facility ID: San Diego 000000260  
 Facility Type: Industrial - Facility that treats and/or disposes of liquid or semisolid wastes from any servicing, producing, manufacturing or processing operation of whatever nature, including mining, gravel washing, geothermal operations, air conditioning, ship building and repairing, oil production, storage and disposal operations, water pumping.  
 Facility Status: Active - Any facility with a continuous or seasonal discharge that is under Waste Discharge Requirements.  
 NPDES Number: Not reported  
 Subregion: 9  
 Facility Telephone: Not reported  
 Facility Contact: TONY VARISCO  
 Agency Name: VULCAN MATERIALS  
 Agency Address: PO BOX 3098  
 Agency City,St,Zip: SAN DIEGO 92163  
 Agency Contact: tony varisco  
 Agency Telephone: 8585473768  
 Agency Type: Private  
 SIC Code: 1442  
 SIC Code 2: 3273  
 Primary Waste Type: Designated/Influent or Solid Wastes that pose a significant threat to water quality because of their high concentrations (E.G., BOD, Hardness, TRF, Chloride). 'Manageable' hazardous wastes (E.G., inorganic salts and heavy metals) are included in this category.  
 Primary Waste: WSHWTR  
 Waste Type2: Not reported  
 Waste2: Washwater Waste (Product washwater wastes: E.G., photo reuse wastewater, vegetable washwater)  
 Primary Waste Type: Designated/Influent or Solid Wastes that pose a significant threat to water quality because of their high concentrations (E.G., BOD, Hardness, TRF, Chloride). 'Manageable' hazardous wastes (E.G., inorganic salts and heavy metals) are included in this category.  
 Secondary Waste: Not reported  
 Secondary Waste Type: Not reported  
 Design Flow: 0  
 Baseline Flow: 0  
 Reclamation: No reclamation requirements associated with this facility.  
 POTW: The facility is not a POTW.  
 Treat To Water: Minor Threat to Water Quality. A violation of a regional board order should cause a relatively minor impairment of beneficial uses compared to a major or minor threat. Not: All nurds without a TTWQ will be considered a minor threat to water quality unless coded at a higher

MAP FINDINGS

Map ID			EDR ID Number
Direction			
Distance			
Distance (ft.)Site		Database(s)	EPA ID Number

---

**MISSION VALLEY PLANT COMPLEX (Continued)**

**S105255810**

Complexity: Level. A Zero (0) may be used to code those NURDS that are found to represent no threat to water quality.  
 Category C - Facilities having no waste treatment systems, such as cooling water dischargers or those who must comply through best management practices, facilities with passive waste treatment and disposal systems, such as septic systems with subsurface disposal, or dischargers having waste storage systems with land disposal such as dairy waste ponds.

**35 VULCAN MISSION VALLEY  
 5745 MISSION CENTER ROAD  
 SAN DIEGO, CA 92108**

**FINDS 1016305306  
 N/A**

**FINDS:**

Registry ID: 110013854668

**Environmental Interest/Information System**

California Hazardous Waste Tracking System - Datamart (HWTS-DATAMART) provides California with information on hazardous waste shipments for generators, transporters, and treatment, storage, and disposal facilities.

US EPA TRIS (Toxics Release Inventory System) contains information from facilities on the amounts of over 300 listed toxic chemicals that these facilities release directly to air, water, land, or that are transported off-site.

RCRAInfo is a national information system that supports the Resource Conservation and Recovery Act (RCRA) program through the tracking of events and activities related to facilities that generate, transport, and treat, store, or dispose of hazardous waste. RCRAInfo allows RCRA program staff to track the notification, permit, compliance, and corrective action activities required under RCRA.

**CRITERIA AND HAZARDOUS AIR POLLUTANT INVENTORY**

**35 JD EDWARDS CO INC  
 5745 MISSION CENTER RD  
 SAN DIEGO, CA 92108**

**CA HAZNET S112960361  
 N/A**

**HAZNET:**

envid: S112960361  
 Year: 2007  
 GEPAID: CAC002614933  
 Contact: MATT RUSSO  
 Telephone: 9093763844  
 Mailing Name: Not reported  
 Mailing Address: 987 W FOOTHILL BLVD STE D  
 Mailing City, St, Zip: CLAREMONT, CA 91711  
 Gen County: Not reported  
 TSD EPA ID: CAT080013352  
 TSD County: Not reported  
 Waste Category: Oil/water separation sludge  
 Disposal Method: Discharge To Sewer/Potw Or Npdes(With Prior Storage--With Or Without

MAP FINDINGS

Map ID  
 Direction  
 Distance  
 Distance (ft.)Site

EDR ID Number  
 EPA ID Number

Database(s)

**JD EDWARDS CO INC (Continued)**

**S112960361**

Treatment)  
 Tons: 4.17  
 Facility County: San Diego

envid: S112960361  
 Year: 2007  
 GEPAID: CAC002614933  
 Contact: MATT RUSSO  
 Telephone: 9093763844  
 Mailing Name: Not reported  
 Mailing Address: 987 W FOOTHILL BLVD STE D  
 Mailing City,St,Zip: CLAREMONT, CA 91711  
 Gen County: Not reported  
 TSD EPA ID: CAD097030993  
 TSD County: Not reported  
 Waste Category: Other organic solids  
 Disposal Method: Storage, Bulking, And/Or Transfer Off Site--No Treatment/Reovery (H010-H129) Or (H131-H135)

Tons: 1.85  
 Facility County: San Diego

envid: S112960361  
 Year: 2007  
 GEPAID: CAC002614933  
 Contact: MATT RUSSO  
 Telephone: 9093763844  
 Mailing Name: Not reported  
 Mailing Address: 987 W FOOTHILL BLVD STE D  
 Mailing City,St,Zip: CLAREMONT, CA 91711  
 Gen County: Not reported  
 TSD EPA ID: CAD097030993  
 TSD County: Not reported  
 Waste Category: Unspecified sludge waste  
 Disposal Method: Storage, Bulking, And/Or Transfer Off Site--No Treatment/Reovery (H010-H129) Or (H131-H135)

Tons: 0.22  
 Facility County: San Diego

35

**CALMAT CO/MISSION VALLEY  
 5745 MISSION CENTER RD  
 SAN DIEGO, CA 92108**

**CA HAZNET S113017708  
 N/A**

HAZNET:  
 envid: S113017708  
 Year: 2013  
 GEPAID: CAD983594854  
 Contact: JOHN JANKE  
 Telephone: 3233129960  
 Mailing Name: Not reported  
 Mailing Address: 500 N BRAND BLVD  
 Mailing City,St,Zip: GLENDALE, CA 912030000  
 Gen County: San Diego  
 TSD EPA ID: CAD097030993  
 TSD County: Los Angeles  
 Waste Category: Not reported  
 Disposal Method: Storage, Bulking, And/Or Transfer Off Site--No Treatment/Reovery (H010-H129) Or (H131-H135)

Tons: 0.42

MAP FINDINGS

Map ID  
 Direction  
 Distance  
 Distance (ft.)Site

EDR ID Number  
 EPA ID Number

Database(s)

**CALMAT CO/MISSION VALLEY (Continued)**

**S113017708**

Facility County: Not reported

envid: S113017708  
 Year: 2013  
 GEPAID: CAD983594854  
 Contact: JOHN JANKE  
 Telephone: 3233129960  
 Mailing Name: Not reported  
 Mailing Address: 500 N BRAND BLVD  
 Mailing City,St,Zip: GLENDALE, CA 912030000  
 Gen County: San Diego  
 TSD EPA ID: AZ0000337360  
 TSD County: 99  
 Waste Category: Not reported  
 Disposal Method: Storage, Bulking, And/Or Transfer Off Site--No Treatment/Reovery (H010-H129) Or (H131-H135)  
 Tons: 0.34162  
 Facility County: Not reported

envid: S113017708  
 Year: 2013  
 GEPAID: CAD983594854  
 Contact: JOHN JANKE  
 Telephone: 3233129960  
 Mailing Name: Not reported  
 Mailing Address: 500 N BRAND BLVD  
 Mailing City,St,Zip: GLENDALE, CA 912030000  
 Gen County: San Diego  
 TSD EPA ID: CAD097030993  
 TSD County: Los Angeles  
 Waste Category: Not reported  
 Disposal Method: Storage, Bulking, And/Or Transfer Off Site--No Treatment/Reovery (H010-H129) Or (H131-H135)  
 Tons: 0.31275  
 Facility County: Not reported

envid: S113017708  
 Year: 2013  
 GEPAID: CAD983594854  
 Contact: JOHN JANKE  
 Telephone: 3233129960  
 Mailing Name: Not reported  
 Mailing Address: 500 N BRAND BLVD  
 Mailing City,St,Zip: GLENDALE, CA 912030000  
 Gen County: San Diego  
 TSD EPA ID: CAT000613893  
 TSD County: Los Angeles  
 Waste Category: Not reported  
 Disposal Method: Storage, Bulking, And/Or Transfer Off Site--No Treatment/Reovery (H010-H129) Or (H131-H135)  
 Tons: 0.01  
 Facility County: Not reported

envid: S113017708  
 Year: 2013  
 GEPAID: CAD983594854  
 Contact: JOHN JANKE

MAP FINDINGS

Map ID  
 Direction  
 Distance  
 Distance (ft.)Site

EDR ID Number  
 EPA ID Number

Database(s)

**CALMAT CO/MISSION VALLEY (Continued)**

**S113017708**

Telephone: 3233129960  
 Mailing Name: Not reported  
 Mailing Address: 500 N BRAND BLVD  
 Mailing City,St,Zip: GLENDALE, CA 912030000  
 Gen County: San Diego  
 TSD EPA ID: CAD097030993  
 TSD County: Los Angeles  
 Waste Category: Not reported  
 Disposal Method: Storage, Bulking, And/Or Transfer Off Site--No Treatment/Reovery (H010-H129) Or (H131-H135)  
 Tons: 0.25  
 Facility County: Not reported

Click this hyperlink while viewing on your computer to access 133 additional CA\_HAZNET: record(s) in the EDR Site Report.

35

**CAL MAT COMPANY  
 5745 MISSION CENTER RD  
 SAN DIEGO, CA**

**CA RGA LUST**

**S114589266  
 N/A**

RGALUST:

2012	CAL MAT COMPANY	5745 MISSION CENTER RD
2011	CAL MAT COMPANY	5745 MISSION CENTER RD
2010	CAL MAT COMPANY	5745 MISSION CENTER RD
2009	CAL MAT COMPANY	5745 MISSION CENTER RD
2008	CAL MAT COMPANY	5745 MISSION CENTER RD
2007	CAL MAT COMPANY	5745 MISSION CENTER RD
2006	CAL MAT COMPANY	5745 MISSION CENTER RD
2005	CAL MAT COMPANY	5745 MISSION CENTER RD

35

**J D EDWARDS CO INC  
 5745 MISSION CENTER RD  
 SAN DIEGO, CA 92108**

**CA HAZNET**

**S112948375  
 N/A**

HAZNET:

envid: S112948375  
 Year: 2006  
 GEPAID: CAC002595174  
 Contact: DUC BUI  
 Telephone: 9096255354  
 Mailing Name: Not reported  
 Mailing Address: PO BOX 7368  
 Mailing City,St,Zip: LA VERNE, CA 917507368  
 Gen County: Not reported  
 TSD EPA ID: NVT330010000  
 TSD County: Not reported  
 Waste Category: Other organic solids  
 Disposal Method: Disposal, Land Fill  
 Tons: 15.17  
 Facility County: San Diego

envid: S112948375  
 Year: 2006  
 GEPAID: CAC002595174  
 Contact: DUC BUI  
 Telephone: 9096255354

MAP FINDINGS

Map ID  
 Direction  
 Distance  
 Distance (ft.)Site

EDR ID Number  
 EPA ID Number

Database(s)

**J D EDWARDS CO INC (Continued)**

**S112948375**

Mailing Name: Not reported  
 Mailing Address: PO BOX 7368  
 Mailing City,St,Zip: LA VERNE, CA 917507368  
 Gen County: Not reported  
 TSD EPA ID: NVT330010000  
 TSD County: Not reported  
 Waste Category: Other organic solids  
 Disposal Method: Disposal, Land Fill  
 Tons: 12.64  
 Facility County: San Diego

35

**CALMAT CO**

**US MINES 1016468072  
 N/A**

**SAN DIEGO (County), CA**

US MINES:

Mine ID: 0401933  
 SIC code(s): 144200 000000 000000 000000 000000 000000  
 Entity name: MISSION VALLEY PLANT  
 Company: CALMAT CO  
 Status: 4  
 Status date: 20110808  
 Operation Class: non-Coal Mining  
 Number of shops: 0  
 Number of plants: 0  
 Latitude: 32 46 39  
 Longitude: 117 09 16

Violations Details:

Violation Number: 6431762  
 Date Issued: 12/27/2007  
 Mine Status: Abandoned  
 Status Date: 08/08/2011  
 Action Type: 104(a)  
 Date Abated: 02/05/2008  
 Citation/Order: Citation  
 Sig and Sub Designation: N  
 Proposed Penalty: 100.00  
 Paid Penalty: 100.00  
 Assessment Status code: Closed  
 Assess. Case Status code: Proposed  
 Assessment Amount: 100.00  
 Year: 2007

Violation Number: 6431761  
 Date Issued: 12/27/2007  
 Mine Status: Abandoned  
 Status Date: 08/08/2011  
 Action Type: 104(a)  
 Date Abated: 02/05/2008  
 Citation/Order: Citation  
 Sig and Sub Designation: N  
 Proposed Penalty: 100.00  
 Paid Penalty: 100.00  
 Assessment Status code: Closed  
 Assess. Case Status code: Proposed  
 Assessment Amount: 100.00

MAP FINDINGS

Map ID  
 Direction  
 Distance  
 Distance (ft.)Site

EDR ID Number  
 EPA ID Number

Database(s)

**CALMAT CO (Continued)**

**1016468072**

Year:	2007
Violation Number:	6431759
Date Issued:	12/27/2007
Mine Status:	Abandoned
Status Date:	08/08/2011
Action Type:	104(a)
Date Abated:	12/27/2007
Citation/Order:	Citation
Sig and Sub Designation:	N
Proposed Penalty:	100.00
Paid Penalty:	100.00
Assessment Status code:	Closed
Assess. Case Status code:	Proposed
Assessment Amount:	100.00
Year:	2007
Violation Number:	6431760
Date Issued:	12/27/2007
Mine Status:	Abandoned
Status Date:	08/08/2011
Action Type:	104(a)
Date Abated:	12/27/2007
Citation/Order:	Citation
Sig and Sub Designation:	N
Proposed Penalty:	100.00
Paid Penalty:	100.00
Assessment Status code:	Closed
Assess. Case Status code:	Proposed
Assessment Amount:	100.00
Year:	2007
Violation Number:	6431755
Date Issued:	12/26/2007
Mine Status:	Abandoned
Status Date:	08/08/2011
Action Type:	104(a)
Date Abated:	12/26/2007
Citation/Order:	Citation
Sig and Sub Designation:	N
Proposed Penalty:	100.00
Paid Penalty:	100.00
Assessment Status code:	Closed
Assess. Case Status code:	Proposed
Assessment Amount:	100.00
Year:	2007
Violation Number:	6431756
Date Issued:	12/26/2007
Mine Status:	Abandoned
Status Date:	08/08/2011
Action Type:	104(a)
Date Abated:	12/26/2007
Citation/Order:	Citation
Sig and Sub Designation:	N
Proposed Penalty:	100.00
Paid Penalty:	100.00

MAP FINDINGS

Map ID  
 Direction  
 Distance  
 Distance (ft.)Site

EDR ID Number  
 EPA ID Number

Database(s)

**CALMAT CO (Continued)**

**1016468072**

Assessment Status code: Closed  
 Assess. Case Status code: Proposed  
 Assessment Amount: 100.00  
 Year: 2007

Violation Number: 6431757  
 Date Issued: 12/26/2007  
 Mine Status: Abandoned  
 Status Date: 08/08/2011  
 Action Type: 104(a)  
 Date Abated: 12/26/2007  
 Citation/Order: Citation  
 Sig and Sub Designation: N  
 Proposed Penalty: 100.00  
 Paid Penalty: 100.00  
 Assessment Status code: Closed  
 Assess. Case Status code: Proposed  
 Assessment Amount: 100.00  
 Year: 2007

Violation Number: 6431758  
 Date Issued: 12/26/2007  
 Mine Status: Abandoned  
 Status Date: 08/08/2011  
 Action Type: 104(a)  
 Date Abated: 12/26/2007  
 Citation/Order: Citation  
 Sig and Sub Designation: N  
 Proposed Penalty: 100.00  
 Paid Penalty: 100.00  
 Assessment Status code: Closed  
 Assess. Case Status code: Proposed  
 Assessment Amount: 100.00  
 Year: 2007

Violation Number: 6431754  
 Date Issued: 12/19/2007  
 Mine Status: Abandoned  
 Status Date: 08/08/2011  
 Action Type: 104(a)  
 Date Abated: 12/20/2007  
 Citation/Order: Citation  
 Sig and Sub Designation: N  
 Proposed Penalty: 127.00  
 Paid Penalty: 127.00  
 Assessment Status code: Closed  
 Assess. Case Status code: Proposed  
 Assessment Amount: 127.00  
 Year: 2007

Violation Number: 6441214  
 Date Issued: 12/15/2008  
 Mine Status: Abandoned  
 Status Date: 08/08/2011  
 Action Type: 104(a)  
 Date Abated: 12/15/2008  
 Citation/Order: Citation



MAP FINDINGS

Map ID  
 Direction  
 Distance  
 Distance (ft.)Site

EDR ID Number  
 EPA ID Number

Database(s)

**CALMAT CO (Continued)**

**1016468072**

Sig and Sub Designation: N  
 Proposed Penalty: 100.00  
 Paid Penalty: 100.00  
 Assessment Status code: Closed  
 Assess. Case Status code: Proposed  
 Assessment Amount: 100.00  
 Year: 2008

Violation Number: 6364377  
 Date Issued: 12/07/2004  
 Mine Status: Abandoned  
 Status Date: 08/08/2011  
 Action Type: 104(a)  
 Date Abated: 12/08/2004  
 Citation/Order: Citation  
 Sig and Sub Designation: N  
 Proposed Penalty: 60.00  
 Paid Penalty: 60.00  
 Assessment Status code: Closed  
 Assess. Case Status code: Proposed  
 Assessment Amount: 60.00  
 Year: 2004

Violation Number: 6364376  
 Date Issued: 12/07/2004  
 Mine Status: Abandoned  
 Status Date: 08/08/2011  
 Action Type: 104(a)  
 Date Abated: 12/22/2004  
 Citation/Order: Citation  
 Sig and Sub Designation: N  
 Proposed Penalty: 60.00  
 Paid Penalty: 60.00  
 Assessment Status code: Closed  
 Assess. Case Status code: Proposed  
 Assessment Amount: 60.00  
 Year: 2004

Violation Number: 6364375  
 Date Issued: 12/07/2004  
 Mine Status: Abandoned  
 Status Date: 08/08/2011  
 Action Type: 104(a)  
 Date Abated: 12/07/2004  
 Citation/Order: Citation  
 Sig and Sub Designation: N  
 Proposed Penalty: 60.00  
 Paid Penalty: 60.00  
 Assessment Status code: Closed  
 Assess. Case Status code: Proposed  
 Assessment Amount: 60.00  
 Year: 2004

Violation Number: 6364378  
 Date Issued: 12/07/2004  
 Mine Status: Abandoned  
 Status Date: 08/08/2011

MAP FINDINGS

Map ID  
 Direction  
 Distance  
 Distance (ft.)Site

EDR ID Number

Database(s) EPA ID Number

**CALMAT CO (Continued)**

**1016468072**

Action Type: 104(a)  
 Date Abated: 12/22/2004  
 Citation/Order: Citation  
 Sig and Sub Designation: N  
 Proposed Penalty: 60.00  
 Paid Penalty: 60.00  
 Assessment Status code: Closed  
 Assess. Case Status code: Proposed  
 Assessment Amount: 60.00  
 Year: 2004

Violation Number: 6364373  
 Date Issued: 12/06/2004  
 Mine Status: Abandoned  
 Status Date: 08/08/2011  
 Action Type: 104(a)  
 Date Abated: 12/08/2004  
 Citation/Order: Citation  
 Sig and Sub Designation: N  
 Proposed Penalty: 60.00  
 Paid Penalty: 60.00  
 Assessment Status code: Closed  
 Assess. Case Status code: Proposed  
 Assessment Amount: 60.00  
 Year: 2004

Violation Number: 6364372  
 Date Issued: 12/06/2004  
 Mine Status: Abandoned  
 Status Date: 08/08/2011  
 Action Type: 104(a)  
 Date Abated: 02/02/2005  
 Citation/Order: Citation  
 Sig and Sub Designation: Y  
 Proposed Penalty: 207.00  
 Paid Penalty: 207.00  
 Assessment Status code: Closed  
 Assess. Case Status code: Proposed  
 Assessment Amount: 207.00  
 Year: 2004

Violation Number: 6364371  
 Date Issued: 12/06/2004  
 Mine Status: Abandoned  
 Status Date: 08/08/2011  
 Action Type: 107(a)  
 Date Abated: 12/06/2004  
 Citation/Order: Order  
 Sig and Sub Designation: Not reported  
 Proposed Penalty: Not reported  
 Paid Penalty: Not reported  
 Assessment Status code: Not reported  
 Assess. Case Status code: Not reported  
 Assessment Amount: Not reported  
 Year: 2004

Violation Number: 6364374

MAP FINDINGS

Map ID  
 Direction  
 Distance  
 Distance (ft.)Site

EDR ID Number

Database(s) EPA ID Number

**CALMAT CO (Continued)**

**1016468072**

Date Issued: 12/06/2004  
 Mine Status: Abandoned  
 Status Date: 08/08/2011  
 Action Type: 104(a)  
 Date Abated: 12/07/2004  
 Citation/Order: Citation  
 Sig and Sub Designation: N  
 Proposed Penalty: 60.00  
 Paid Penalty: 60.00  
 Assessment Status code: Closed  
 Assess. Case Status code: Proposed  
 Assessment Amount: 60.00  
 Year: 2004

Violation Number: 6380651  
 Date Issued: 09/06/2005  
 Mine Status: Abandoned  
 Status Date: 08/08/2011  
 Action Type: 104(a)  
 Date Abated: 09/06/2005  
 Citation/Order: Citation  
 Sig and Sub Designation: N  
 Proposed Penalty: 60.00  
 Paid Penalty: 60.00  
 Assessment Status code: Closed  
 Assess. Case Status code: Proposed  
 Assessment Amount: 60.00  
 Year: 2005

Violation Number: 6339792  
 Date Issued: 09/04/2002  
 Mine Status: Abandoned  
 Status Date: 08/08/2011  
 Action Type: 104(a)  
 Date Abated: 09/05/2002  
 Citation/Order: Citation  
 Sig and Sub Designation: N  
 Proposed Penalty: 55.00  
 Paid Penalty: 55.00  
 Assessment Status code: Closed  
 Assess. Case Status code: Proposed  
 Assessment Amount: 55.00  
 Year: 2002

MAP FINDINGS

Map ID		EDR ID Number
Direction		
Distance		
Distance (ft.)Site	Database(s)	EPA ID Number

**CALMAT CO (Continued)**

**1016468072**

[Click this hyperlink](#) while viewing on your computer to access  
64 additional US\_MINES: record(s) in the EDR Site Report.

**35**

**UCSD REGIONAL TISSUE BANK  
7580 METROPOLITAN DR  
SAN DIEGO, CA 92108**

**CA San Diego Co. HMMD S109280163  
N/A**

**SAN DIEGO CO. HMMD:**

Facility Id:	207913
Business Type:	6HK10
EPA Id Number:	CAL000124525
APN:	677-390-24-00
Last HMMD Inspection:	12/30/2008
Permit Status:	INAC
Permit Expiration:	07/31/2012
Facility Owner:	UCSD MEDICAL CENTER (LIFESHARING)
Facility Address:	200 W ARBOR DR, MAIL CODE 8235
Facility City:	SAN DIEGO
Facility State:	CA
Facility Zip:	92103
UST Owner:	Not reported
Handle Regulated Hazmat:	Y
Own Or Operate UST:	Not reported
Subject To APSA:	Not reported
Generate Haz Waste:	Not reported
Treat Haz Waste:	Not reported
Generate Medical Waste:	Not reported

**Violations Inactive Permits:**

Facility Id:	207913
Update Date:	11/02/2012
Inspection Date:	04/04/2007
Violation Code:	6HV4309
Violation:	SQG:MWMP OR EQUIV NOT ONSITE
Violation Citation:	Medical Waste Management Plan or equivalent information not onsite for review (SQG). 117945
Activity:	Inactive Permit

Facility Id:	207913
Update Date:	11/02/2012
Inspection Date:	04/04/2007
Violation Code:	6HV4201
Violation:	NO UPF PERMIT FOR MEDICAL WASTE
Violation Citation:	A Unified Program Facility Permit has not been obtained for the generation of medical waste. 117705, 68.905
Activity:	Inactive Permit

Facility Id:	207913
Business Type:	6HK10
EPA Id Number:	CAL000124525
APN:	677-390-24-00
Last HMMD Inspection:	12/30/2008
Permit Status:	INAC
Permit Expiration:	07/31/2012
Facility Owner:	UCSD MEDICAL CENTER (LIFESHARING)
Facility Address:	200 W ARBOR DR, MAIL CODE 8235
Facility City:	SAN DIEGO

MAP FINDINGS

Map ID  
 Direction  
 Distance  
 Distance (ft.)Site

EDR ID Number

Database(s) EPA ID Number

**UCSD REGIONAL TISSUE BANK (Continued)**

**S109280163**

Facility State: CA  
 Facility Zip: 92103  
 UST Owner: Not reported  
 Handle Regulated Hazmat: Y  
 Own Or Operate UST: Not reported  
 Subject To APSA: Not reported  
 Generate Haz Waste: Y  
 Treat Haz Waste: Not reported  
 Generate Medical Waste: Not reported

Violations Inactive Permits:

Facility Id: 207913  
 Update Date: 11/02/2012  
 Inspection Date: 04/04/2007  
 Violation Code: 6HV4309  
 Violation: SQG:MWMP OR EQUIV NOT ONSITE  
 Violation Citation: Medical Waste Management Plan or equivalent information not onsite for review (SQG). 117945  
 Activity: Inactive Permit

Facility Id: 207913  
 Update Date: 11/02/2012  
 Inspection Date: 04/04/2007  
 Violation Code: 6HV4201  
 Violation: NO UPF PERMIT FOR MEDICAL WASTE  
 Violation Citation: A Unified Program Facility Permit has not been obtained for the generation of medical waste. 117705, 68.905  
 Activity: Inactive Permit

Facility Id: 207913  
 Business Type: 6HK10  
 EPA Id Number: CAL000124525  
 APN: 677-390-24-00  
 Last HMMD Inspection: 12/30/2008  
 Permit Status: INAC  
 Permit Expiration: 07/31/2012  
 Facility Owner: UCSD MEDICAL CENTER (LIFESHARING)  
 Facility Address: 200 W ARBOR DR, MAIL CODE 8235  
 Facility City: SAN DIEGO  
 Facility State: CA  
 Facility Zip: 92103  
 UST Owner: Not reported  
 Handle Regulated Hazmat: N  
 Own Or Operate UST: Not reported  
 Subject To APSA: Not reported  
 Generate Haz Waste: N  
 Treat Haz Waste: Not reported  
 Generate Medical Waste: Not reported

Violations Inactive Permits:

Facility Id: 207913  
 Update Date: 11/02/2012  
 Inspection Date: 04/04/2007  
 Violation Code: 6HV4309  
 Violation: SQG:MWMP OR EQUIV NOT ONSITE  
 Violation Citation: Medical Waste Management Plan or equivalent information not onsite for review (SQG). 117945

MAP FINDINGS

Map ID  
 Direction  
 Distance  
 Distance (ft.)Site

EDR ID Number  
 EPA ID Number

Database(s)

**UCSD REGIONAL TISSUE BANK (Continued)**

**S109280163**

Activity: Inactive Permit

Facility Id: 207913  
 Update Date: 11/02/2012  
 Inspection Date: 04/04/2007  
 Violation Code: 6HV4201  
 Violation: NO UPF PERMIT FOR MEDICAL WASTE  
 Violation Citation: A Unified Program Facility Permit has not been obtained for the generation of medical waste. 117705, 68.905

Activity: Inactive Permit

Facility Id: 216218  
 Business Type: 6HK70  
 EPA Id Number: CAL000375754  
 APN: 677-390-24-00  
 Last HMMMD Inspection: 07/23/2012  
 Permit Status: OPEN  
 Permit Expiration: 11/30/2012  
 Facility Owner: ENGILITY C2S2  
 Facility Address: 7420 MISSION VALLEY RD  
 Facility City: San Diego  
 Facility State: CA  
 Facility Zip: 92108  
 UST Owner: Not reported  
 Handle Regulated Hazmat: Y  
 Own Or Operate UST: Not reported  
 Subject To APSA: Not reported  
 Generate Haz Waste: Y  
 Treat Haz Waste: Not reported  
 Generate Medical Waste: Not reported

Active Permits:

Facility Id: 216218  
 Update Date: 11/02/2012  
 Case Number: Not reported  
 Name: WASTE 352 ORGANIC SOLIDS (OTHER)  
 Other Information: DEBRIS WITH OIL/IPA  
 Material Waste: Waste  
 Hazardous Categories 1: Not reported  
 Hazardous Categories 2: Not reported

Facility Id: 216218  
 Update Date: 11/02/2012  
 Case Number: Not reported  
 Name: WASTE 135 UNSPECIFIED AQUEOUS SOL'N  
 Other Information: AQUEOUS PARTS WASHER  
 Material Waste: Waste  
 Hazardous Categories 1: Not reported  
 Hazardous Categories 2: Not reported

Facility Id: 216218  
 Update Date: 11/02/2012  
 Case Number: 68476-85-7  
 Name: PROPANE  
 Other Information: Not reported  
 Material Waste: Material  
 Hazardous Categories 1: PRESSURE RELEASE

MAP FINDINGS

Map ID  
 Direction  
 Distance  
 Distance (ft.)Site

EDR ID Number  
 EPA ID Number

Database(s)

**UCSD REGIONAL TISSUE BANK (Continued)**

**S109280163**

Hazardous Categories 2: Not reported

Facility Id: 207913  
 Business Type: 6HK10  
 EPA Id Number: CAL000124525  
 APN: 677-390-24-00  
 Last HMMD Inspection: 12/30/2008  
 Permit Status: INAC  
 Permit Expiration: 07/31/2012  
 Facility Owner: UCSD MEDICAL CENTER (LIFESHARING)  
 Facility Address: 200 W ARBOR DR, MAIL CODE 8235  
 Facility City: SAN DIEGO  
 Facility State: CA  
 Facility Zip: 92103  
 UST Owner: Not reported  
 Handle Regulated Hazmat: N  
 Own Or Operate UST: Not reported  
 Subject To APSA: Not reported  
 Generate Haz Waste: Y  
 Treat Haz Waste: Not reported  
 Generate Medical Waste: Not reported

Violations Inactive Permits:

Facility Id: 207913  
 Update Date: 11/02/2012  
 Inspection Date: 04/04/2007  
 Violation Code: 6HV4309  
 Violation: SQG:MWMP OR EQUIV NOT ONSITE  
 Violation Citation: Medical Waste Management Plan or equivalent information not onsite for review (SQG). 117945  
 Activity: Inactive Permit

Facility Id: 207913  
 Update Date: 11/02/2012  
 Inspection Date: 04/04/2007  
 Violation Code: 6HV4201  
 Violation: NO UPF PERMIT FOR MEDICAL WASTE  
 Violation Citation: A Unified Program Facility Permit has not been obtained for the generation of medical waste. 117705, 68.905  
 Activity: Inactive Permit

[Click this hyperlink](#) while viewing on your computer to access additional CA\_HMMD: detail in the EDR Site Report.

35

**7650 MISSION VALLEY RD  
 SAN DIEGO, CA 92108**

**EDR US Hist Auto Stat 1015628835  
 N/A**

EDR Historical Auto Stations:

Name: CHEVRON STATIONS INC  
 Year: 2009  
 Address: 7650 MISSION VALLEY RD

MAP FINDINGS

Map ID  
 Direction  
 Distance  
 Distance (ft.)Site

EDR ID Number  
 Database(s)  
 EPA ID Number

**35 TIGER REPROGHAPH INC CA HAZNET S112922963**  
**7584 METROPOLITAN DR N/A**  
**SAN DIEGO, CA 92108**

HAZNET:  
 envid: S112922963  
 Year: 2002  
 GEPAID: CAC002553369  
 Contact: JOE POWELL  
 Telephone: 6192978300  
 Mailing Name: Not reported  
 Mailing Address: 7584 METROPOLITAN DR  
 Mailing City,St,Zip: SAN DIEGO, CA 921080000  
 Gen County: Not reported  
 TSD EPA ID: CAD980884183  
 TSD County: Not reported  
 Waste Category: Unspecified organic liquid mixture  
 Disposal Method: Disposal, Other  
 Tons: 0.04  
 Facility County: San Diego

**35 TIGER REPROGRAPHICS CA San Diego Co. HMMD S104757188**  
**7584 METROPOLITAN DR N/A**  
**SAN DIEGO, CA 92108**

SAN DIEGO CO. HMMD:  
 Facility Id: 139056  
 Business Type: 6HK18  
 EPA Id Number: Not reported  
 APN: 677-390-24-00  
 Last HMMD Inspection: 07/02/2001  
 Permit Status: INAC  
 Permit Expiration: 07/02/2001  
 Facility Owner: Not reported  
 Facility Address: Not reported  
 Facility City: Not reported  
 Facility State: Not reported  
 Facility Zip: Not reported  
 UST Owner: Not reported  
 Handle Regulated Hazmat: Not reported  
 Own Or Operate UST: Not reported  
 Subject To APSA: Not reported  
 Generate Haz Waste: Not reported  
 Treat Haz Waste: Not reported  
 Generate Medical Waste: Not reported

**35 OPTION CARE CA San Diego Co. HMMD S106063609**  
**7445 MISSION VALLEY RD N/A**  
**SAN DIEGO, CA 92108**

SAN DIEGO CO. HMMD:  
 Facility Id: 132628  
 Business Type: 6HK58  
 EPA Id Number: CAD982402745  
 APN: 677-390-28-00  
 Last HMMD Inspection: 10/20/1998  
 Permit Status: INAC  
 Permit Expiration: 10/20/1998



MAP FINDINGS

Map ID  
 Direction  
 Distance  
 Distance (ft.)Site

EDR ID Number  
 EPA ID Number

Database(s)

**OPTION CARE (Continued)**

**S106063609**

Facility Owner: OPTIONCARE  
 Facility Address: 7445 MISSION VALLEY RD #A-1  
 Facility City: SAN DIEGO  
 Facility State: CA  
 Facility Zip: 92108-  
 UST Owner: Not reported  
 Handle Regulated Hazmat: Not reported  
 Own Or Operate UST: Not reported  
 Subject To APSA: Not reported  
 Generate Haz Waste: Y  
 Treat Haz Waste: Not reported  
 Generate Medical Waste: Not reported

35

**PACIFIC COLL. OF ORIENTAL MED.  
 7445 MISSION VALLEY RD  
 SAN DIEGO, CA 92108**

**CA San Diego Co. HMMD**

**S106067710  
 N/A**

SAN DIEGO CO. HMMD:

Facility Id: 152457  
 Business Type: 6HK10  
 EPA Id Number: Not reported  
 APN: 677-390-28-00  
 Last HMMD Inspection: 08/13/2010  
 Permit Status: OPEN  
 Permit Expiration: 12/31/2012  
 Facility Owner: PACIFIC COLL OF ORIENTAL MED  
 Facility Address: 7445 MISSION VALLEY RD #105  
 Facility City: SAN DIEGO  
 Facility State: CA  
 Facility Zip: 92108  
 UST Owner: Not reported  
 Handle Regulated Hazmat: Not reported  
 Own Or Operate UST: Not reported  
 Subject To APSA: Not reported  
 Generate Haz Waste: Not reported  
 Treat Haz Waste: Not reported  
 Generate Medical Waste: Y

Inactive Permits:

Facility Id: 152457  
 Update Date: 11/02/2012  
 Case Number: Not reported  
 Name: WASTE 902 INFECTIOUS WASTE, SHARPS  
 Other Information: Not reported  
 Material Waste: Waste  
 Hazardous Categories 1: Not reported  
 Hazardous Categories 2: Not reported

Facility Id: 152457  
 Update Date: 11/02/2012  
 Case Number: Not reported  
 Name: WASTE 901 INFECTIOUS WASTE, GENERAL  
 Other Information: RED BAG WASTE  
 Material Waste: Waste  
 Hazardous Categories 1: Not reported  
 Hazardous Categories 2: Not reported

MAP FINDINGS

Map ID  
 Direction  
 Distance  
 Distance (ft.)Site

EDR ID Number  
 Database(s)  
 EPA ID Number

35 **7592 METROPOLITAN DR** **EDR US Hist Cleaners** **1015094078**  
**SAN DIEGO, CA 92108** **N/A**

EDR Historical Cleaners:

Name: DEVIN JANI KING CLEANING  
 Year: 2003  
 Address: 7592 METROPOLITAN DR

Name: DEVIN JANI KING CLEANING  
 Year: 2004  
 Address: 7592 METROPOLITAN DR

35 **SAN DIEGO PATHOLOGISTS MEDICAL GROUP INC** **CA HAZNET** **S113150312**  
**7592 METROPOLITAN DR STE 406** **N/A**  
**SAN DIEGO, CA 92108**

HAZNET:

envid: S113150312  
 Year: 2013  
 GEPAID: CAL000326096  
 Contact: SHIRLEY RIEDY  
 Telephone: 6192974900  
 Mailing Name: Not reported  
 Mailing Address: 7592 METROPOLITAN DR STE 406  
 Mailing City,St,Zip: SAN DIEGO, CA 921084428  
 Gen County: San Diego  
 TSD EPA ID: ARD069748192  
 TSD County: 99  
 Waste Category: Not reported  
 Disposal Method: Incineration--Thermal Destruction Other Than Use As A Fuel  
 Tons: 0.23  
 Facility County: Not reported

envid: S113150312  
 Year: 2013  
 GEPAID: CAL000326096  
 Contact: SHIRLEY RIEDY  
 Telephone: 6192974900  
 Mailing Name: Not reported  
 Mailing Address: 7592 METROPOLITAN DR STE 406  
 Mailing City,St,Zip: SAN DIEGO, CA 921084428  
 Gen County: San Diego  
 TSD EPA ID: ARD069748192  
 TSD County: 99  
 Waste Category: Not reported  
 Disposal Method: Incineration--Thermal Destruction Other Than Use As A Fuel  
 Tons: 9.085  
 Facility County: Not reported

envid: S113150312  
 Year: 2012  
 GEPAID: CAL000326096  
 Contact: SHIRLEY RIEDY  
 Telephone: 6192974900  
 Mailing Name: Not reported  
 Mailing Address: 7592 METROPOLITAN DR STE 406  
 Mailing City,St,Zip: SAN DIEGO, CA 921084428  
 Gen County: San Diego  
 TSD EPA ID: ARD069748192

MAP FINDINGS

Map ID  
 Direction  
 Distance  
 Distance (ft.)Site

EDR ID Number  
 EPA ID Number

Database(s)

**SAN DIEGO PATHOLOGISTS MEDICAL GROUP INC (Continued)**

**S113150312**

TSD County: 99  
 Waste Category: Not reported  
 Disposal Method: Incineration--Thermal Destruction Other Than Use As A Fuel  
 Tons: 9.63  
 Facility County: San Diego

envid: S113150312  
 Year: 2011  
 GEPAID: CAL000326096  
 Contact: SHIRLEY RIEDY  
 Telephone: 6192974900  
 Mailing Name: Not reported  
 Mailing Address: 7592 METROPOLITAN DR STE 406  
 Mailing City,St,Zip: SAN DIEGO, CA 921084428  
 Gen County: Not reported  
 TSD EPA ID: ARD069748192  
 TSD County: Not reported  
 Waste Category: Liquids with pH <= 2  
 Disposal Method: Incineration--Thermal Destruction Other Than Use As A Fuel  
 Tons: 3.85  
 Facility County: San Diego

envid: S113150312  
 Year: 2010  
 GEPAID: CAL000326096  
 Contact: SHIRLEY RIEDY  
 Telephone: 6192974900  
 Mailing Name: Not reported  
 Mailing Address: 7592 METROPOLITAN DR STE 406  
 Mailing City,St,Zip: SAN DIEGO, CA 921084428  
 Gen County: Not reported  
 TSD EPA ID: ARD069748192  
 TSD County: Not reported  
 Waste Category: Liquids with pH <= 2  
 Disposal Method: Storage, Bulking, And/Or Transfer Off Site--No Treatment/Reovery (H010-H129) Or (H131-H135)  
 Tons: 0.225  
 Facility County: San Diego

[Click this hyperlink](#) while viewing on your computer to access 7 additional CA\_HAZNET: record(s) in the EDR Site Report.

35

**FENTON TENTH AVENUE LLC  
 7577 MISSION VALLEY RD STE 200  
 SAN DIEGO, CA 92108**

**CA HAZNET S117285680  
 N/A**

HAZNET:  
 envid: S117285680  
 Year: 2013  
 GEPAID: CAC002721067  
 Contact: MICHAEL GADDIE  
 Telephone: 6194000120  
 Mailing Name: Not reported  
 Mailing Address: 7577 MISSION VALLEY RD STE 200  
 Mailing City,St,Zip: SAN DIEGO, CA 921084432  
 Gen County: San Diego  
 TSD EPA ID: AZR000002428  
 TSD County: 99

MAP FINDINGS

Map ID  
 Direction  
 Distance  
 Distance (ft.)Site

EDR ID Number  
 EPA ID Number

Database(s)

**FENTON TENTH AVENUE LLC (Continued)**

**S117285680**

Waste Category: Not reported  
 Disposal Method: Landfill Or Surface Impoundment That Will Be Closed As Landfill( To Include On-Site Treatment And/Or Stabilization)  
 Tons: 1813.66  
 Facility County: Not reported

35

**SCRIPPS CLINIC MISSION VALLEY  
 7565 MISSION VALLEY  
 SAN DIEGO, CA 92108**

CA San Diego Co. HMMD

**S110498272  
 N/A**

SAN DIEGO CO. HMMD:

Facility Id: 210973  
 Business Type: 6HK10  
 EPA Id Number: Not reported  
 APN: 677-390-35-00  
 Last HMMD Inspection: 07/02/2009  
 Permit Status: OPEN  
 Permit Expiration: 10/31/2013  
 Facility Owner: SCRIPPS HEALTH  
 Facility Address: 7565 MISSION VALLEY RD #200  
 Facility City: SAN DIEGO  
 Facility State: CA  
 Facility Zip: 92108  
 UST Owner: Not reported  
 Handle Regulated Hazmat: Not reported  
 Own Or Operate UST: Not reported  
 Subject To APSA: Not reported  
 Generate Haz Waste: Not reported  
 Treat Haz Waste: Not reported  
 Generate Medical Waste: Y

Inactive Permits:

Facility Id: 210973  
 Update Date: 11/02/2012  
 Case Number: Not reported  
 Name: WASTE 902 INFECTIOUS WASTE, SHARPS  
 Other Information: Not reported  
 Material Waste: Waste  
 Hazardous Categories 1: Not reported  
 Hazardous Categories 2: Not reported

Facility Id: 210973  
 Update Date: 11/02/2012  
 Case Number: Not reported  
 Name: WASTE 311 PHARMACEUTICAL WASTE  
 Other Information: Not reported  
 Material Waste: Waste  
 Hazardous Categories 1: Not reported  
 Hazardous Categories 2: Not reported

Facility Id: 210973  
 Update Date: 11/02/2012  
 Case Number: Not reported  
 Name: WASTE 901 INFECTIOUS WASTE, GENERAL  
 Other Information: RED BAG  
 Material Waste: Waste  
 Hazardous Categories 1: Not reported  
 Hazardous Categories 2: Not reported

MAP FINDINGS

Map ID  
 Direction  
 Distance  
 Distance (ft.)Site

EDR ID Number  
 EPA ID Number

Database(s)

**SCRIPPS CLINIC MISSION VALLEY (Continued)**

**S110498272**

Violations Active Permits:

Facility Id:	210973
Update Date:	11/02/2012
Inspection Date:	07/02/2009
Violation Code:	6HV4204
Violation:	WARNING SIGN NOT POSTED
Violation Citation:	MW designated accumulation area not posted with an approved and legible biohazardous waste "warning sign" in English and Spanish. 118310
Activity:	ACTIVE
Facility Id:	210973
Update Date:	11/02/2012
Inspection Date:	07/02/2009
Violation Code:	6HV4201
Violation:	NO UPF PERMIT FOR MEDICAL WASTE
Violation Citation:	A Unified Program Facility Permit has not been obtained for the generation of medical waste. 117705, 68.905
Activity:	ACTIVE

**35 MISSION VALLEY HEIGHTS SURGERY CTR LP  
 7485 MISSION VALLEY RD  
 SAN DIEGO, CA 92108**

**FINDS 1016429337  
 N/A**

FINDS:

Registry ID: 110055799220  
 Environmental Interest/Information System  
 STATE MASTER

**35 MISSION VALLEY SURGERY CTR  
 7485 MISSION VALLEY RD  
 SAN DIEGO, CA 92108**

**CA San Diego Co. HMMD S105298838  
 N/A**

SAN DIEGO CO. HMMD:

Facility Id:	102752
Business Type:	6HK20
EPA Id Number:	Not reported
APN:	677-390-29-00
Last HMMD Inspection:	Not reported
Permit Status:	INAC
Permit Expiration:	01/31/2002
Facility Owner:	M ESA
Facility Address:	7485 MISSION VALLEY RD
Facility City:	SAN DIEGO
Facility State:	CA
Facility Zip:	92108-
UST Owner:	Not reported
Handle Regulated Hazmat:	Not reported
Own Or Operate UST:	Not reported
Subject To APSA:	Not reported
Generate Haz Waste:	Not reported
Treat Haz Waste:	Not reported

MAP FINDINGS

Map ID		EDR ID Number
Direction		
Distance		Database(s)
Distance (ft.)	Site	EPA ID Number

**MISSION VALLEY SURGERY CTR (Continued)**

**S105298838**

Generate Medical Waste: Not reported

**35 INTERVENTIONAL PAIN SPECIALISTS OF S.C.  
7485 MISSION VALLEY RD  
SAN DIEGO, CA 92108**

**CA San Diego Co. HMMD**

**S106070325  
N/A**

SAN DIEGO CO. HMMD:

Facility Id:	200176
Business Type:	6HK10
EPA Id Number:	Not reported
APN:	677-390-29-00
Last HMMD Inspection:	06/03/2005
Permit Status:	INAC
Permit Expiration:	07/31/2007
Facility Owner:	MICHAEL HUNTLEY & KEVIN SMITH, M.D.
Facility Address:	7485 MISSION VALLEY RD #104B
Facility City:	SAN DIEGO
Facility State:	CA
Facility Zip:	92108
UST Owner:	Not reported
Handle Regulated Hazmat:	Not reported
Own Or Operate UST:	Not reported
Subject To APSA:	Not reported
Generate Haz Waste:	Not reported
Treat Haz Waste:	Not reported
Generate Medical Waste:	Not reported

**35 MISSION VALLEY HEIGHTS SURGERY CTR LP  
7485 MISSION VALLEY RD  
SAN DIEGO, CA 92108**

**CA San Diego Co. HMMD**

**S106071480  
N/A**

SAN DIEGO CO. HMMD:

Facility Id:	201450
Business Type:	6HK58
EPA Id Number:	Not reported
APN:	677-390-29-00
Last HMMD Inspection:	10/04/2012
Permit Status:	OPEN
Permit Expiration:	05/31/2013
Facility Owner:	MISSION VALLEY HEIGHTS SURGERY CTR, LP
Facility Address:	7485 MISSION VALLEY RD #106
Facility City:	SAN DIEGO
Facility State:	CA
Facility Zip:	92108
UST Owner:	Not reported
Handle Regulated Hazmat:	Y
Own Or Operate UST:	Not reported
Subject To APSA:	Not reported
Generate Haz Waste:	Not reported
Treat Haz Waste:	Not reported
Generate Medical Waste:	N

Active Permits:

Facility Id:	201450
Update Date:	11/02/2012
Case Number:	68476-34-6
Name:	DIESEL FUEL

MAP FINDINGS

Map ID  
 Direction  
 Distance  
 Distance (ft.)Site

EDR ID Number  
 EPA ID Number

Database(s)

MISSION VALLEY HEIGHTS SURGERY CTR LP (Continued)

S106071480

Other Information: Not reported  
 Material Waste: Material  
 Hazardous Categories 1: FIRE  
 Hazardous Categories 2: Not reported

Facility Id: 201450  
 Update Date: 11/02/2012  
 Case Number: 7727-37-9  
 Name: NITROGEN GAS  
 Other Information: Not reported  
 Material Waste: Material  
 Hazardous Categories 1: PRESSURE RELEASE  
 Hazardous Categories 2: Not reported

Facility Id: 201450  
 Update Date: 11/02/2012  
 Case Number: Not reported  
 Name: WASTE 311 PHARMACEUTICAL WASTE  
 Other Information: Not reported  
 Material Waste: Waste  
 Hazardous Categories 1: Not reported  
 Hazardous Categories 2: Not reported

Facility Id: 201450  
 Update Date: 11/02/2012  
 Case Number: 10024-97-2  
 Name: NITROUS OXIDE  
 Other Information: Not reported  
 Material Waste: Material  
 Hazardous Categories 1: PRESSURE RELEASE  
 Hazardous Categories 2: Not reported

Facility Id: 201450  
 Update Date: 11/02/2012  
 Case Number: Not reported  
 Name: WASTE 902 INFECTIOUS WASTE, SHARPS  
 Other Information: SHARPS  
 Material Waste: Waste  
 Hazardous Categories 1: Not reported  
 Hazardous Categories 2: Not reported

Facility Id: 201450  
 Update Date: 11/02/2012  
 Case Number: 7782-44-7  
 Name: OXYGEN GAS  
 Other Information: Not reported  
 Material Waste: Material  
 Hazardous Categories 1: FIRE  
 Hazardous Categories 2: PRESSURE RELEASE

Facility Id: 201450  
 Update Date: 11/02/2012  
 Case Number: Not reported  
 Name: WASTE 901 INFECTIOUS WASTE, GENERAL  
 Other Information: GENERAL INFECTIOUS WASTE  
 Material Waste: Waste  
 Hazardous Categories 1: Not reported

MAP FINDINGS

Map ID  
 Direction  
 Distance  
 Distance (ft.)Site

EDR ID Number  
 EPA ID Number

Database(s)

**MISSION VALLEY HEIGHTS SURGERY CTR LP (Continued)**

**S106071480**

Hazardous Categories 2: Not reported

Violations Active Permits:

Facility Id: 201450  
 Update Date: 11/02/2012  
 Inspection Date: 01/26/2006  
 Violation Code: 6HV4202  
 Violation: MED WASTE NO SEGREGATED AT POINT OF ORIG  
 Violation Citation: Medical waste was not separated from other waste at the point of origin. 118275  
 Activity: ACTIVE

Facility Id: 201450  
 Update Date: 11/02/2012  
 Inspection Date: 02/17/2009  
 Violation Code: 6HV4204  
 Violation: WARNING SIGN NOT POSTED  
 Violation Citation: MW designated accumulation area not posted with an approved and legible biohazardous waste "warning sign" in English and Spanish. 118310  
 Activity: ACTIVE

Facility Id: 201450  
 Business Type: 6HK58  
 EPA Id Number: Not reported  
 APN: 677-390-29-00  
 Last HMMD Inspection: 10/04/2012  
 Permit Status: OPEN  
 Permit Expiration: 05/31/2013  
 Facility Owner: MISSION VALLEY HEIGHTS SURGERY CTR, LP  
 Facility Address: 7485 MISSION VALLEY RD #106  
 Facility City: SAN DIEGO  
 Facility State: CA  
 Facility Zip: 92108  
 UST Owner: Not reported  
 Handle Regulated Hazmat: Not reported  
 Own Or Operate UST: Not reported  
 Subject To APSA: Not reported  
 Generate Haz Waste: Not reported  
 Treat Haz Waste: Not reported  
 Generate Medical Waste: Not reported

Active Permits:

Facility Id: 201450  
 Update Date: 11/02/2012  
 Case Number: 68476-34-6  
 Name: DIESEL FUEL  
 Other Information: Not reported  
 Material Waste: Material  
 Hazardous Categories 1: FIRE  
 Hazardous Categories 2: Not reported

Facility Id: 201450  
 Update Date: 11/02/2012  
 Case Number: 7727-37-9  
 Name: NITROGEN GAS



MAP FINDINGS

Map ID  
 Direction  
 Distance  
 Distance (ft.)Site

EDR ID Number  
 EPA ID Number

Database(s)

**MISSION VALLEY HEIGHTS SURGERY CTR LP (Continued)**

**S106071480**

Other Information: Not reported  
 Material Waste: Material  
 Hazardous Categories 1: PRESSURE RELEASE  
 Hazardous Categories 2: Not reported

Facility Id: 201450  
 Update Date: 11/02/2012  
 Case Number: Not reported  
 Name: WASTE 311 PHARMACEUTICAL WASTE  
 Other Information: Not reported  
 Material Waste: Waste  
 Hazardous Categories 1: Not reported  
 Hazardous Categories 2: Not reported

Facility Id: 201450  
 Update Date: 11/02/2012  
 Case Number: 10024-97-2  
 Name: NITROUS OXIDE  
 Other Information: Not reported  
 Material Waste: Material  
 Hazardous Categories 1: PRESSURE RELEASE  
 Hazardous Categories 2: Not reported

Facility Id: 201450  
 Update Date: 11/02/2012  
 Case Number: Not reported  
 Name: WASTE 902 INFECTIOUS WASTE, SHARPS  
 Other Information: SHARPS  
 Material Waste: Waste  
 Hazardous Categories 1: Not reported  
 Hazardous Categories 2: Not reported

Facility Id: 201450  
 Update Date: 11/02/2012  
 Case Number: 7782-44-7  
 Name: OXYGEN GAS  
 Other Information: Not reported  
 Material Waste: Material  
 Hazardous Categories 1: FIRE  
 Hazardous Categories 2: PRESSURE RELEASE

Facility Id: 201450  
 Update Date: 11/02/2012  
 Case Number: Not reported  
 Name: WASTE 901 INFECTIOUS WASTE, GENERAL  
 Other Information: GENERAL INFECTIOUS WASTE  
 Material Waste: Waste  
 Hazardous Categories 1: Not reported  
 Hazardous Categories 2: Not reported

Violations Active Permits:  
 Facility Id: 201450  
 Update Date: 11/02/2012  
 Inspection Date: 01/26/2006  
 Violation Code: 6HV4202  
 Violation: MED WASTE NO SEGREGATED AT POINT OF ORIG  
 Violation Citation: Medical waste was not separated from other waste at the point of

MAP FINDINGS

Map ID  
 Direction  
 Distance  
 Distance (ft.)Site

EDR ID Number

Database(s) EPA ID Number

**MISSION VALLEY HEIGHTS SURGERY CTR LP (Continued)**

**S106071480**

Activity: origin. 118275  
 ACTIVE

Facility Id: 201450  
 Update Date: 11/02/2012  
 Inspection Date: 02/17/2009  
 Violation Code: 6HV4204  
 Violation: WARNING SIGN NOT POSTED  
 Violation Citation: MW designated accumulation area not posted with an approved and legible biohazardous waste "warning sign" in English and Spanish.  
 118310

Activity: ACTIVE

Facility Id: 201450  
 Business Type: 6HK58  
 EPA Id Number: Not reported  
 APN: 677-390-29-00  
 Last HMMMD Inspection: 10/04/2012  
 Permit Status: OPEN  
 Permit Expiration: 05/31/2013  
 Facility Owner: MISSION VALLEY HEIGHTS SURGERY CTR, LP  
 Facility Address: 7485 MISSION VALLEY RD #106  
 Facility City: SAN DIEGO  
 Facility State: CA  
 Facility Zip: 92108  
 UST Owner: Not reported  
 Handle Regulated Hazmat: Y  
 Own Or Operate UST: Not reported  
 Subject To APSA: Not reported  
 Generate Haz Waste: Not reported  
 Treat Haz Waste: Not reported  
 Generate Medical Waste: Y

Active Permits:

Facility Id: 201450  
 Update Date: 11/02/2012  
 Case Number: 68476-34-6  
 Name: DIESEL FUEL  
 Other Information: Not reported  
 Material Waste: Material  
 Hazardous Categories 1: FIRE  
 Hazardous Categories 2: Not reported

Facility Id: 201450  
 Update Date: 11/02/2012  
 Case Number: 7727-37-9  
 Name: NITROGEN GAS  
 Other Information: Not reported  
 Material Waste: Material  
 Hazardous Categories 1: PRESSURE RELEASE  
 Hazardous Categories 2: Not reported

Facility Id: 201450  
 Update Date: 11/02/2012  
 Case Number: Not reported  
 Name: WASTE 311 PHARMACEUTICAL WASTE  
 Other Information: Not reported

MAP FINDINGS

Map ID  
 Direction  
 Distance  
 Distance (ft.)Site

EDR ID Number  
 EPA ID Number

Database(s)

MISSION VALLEY HEIGHTS SURGERY CTR LP (Continued)

S106071480

Material Waste: Waste  
 Hazardous Categories 1: Not reported  
 Hazardous Categories 2: Not reported

Facility Id: 201450  
 Update Date: 11/02/2012  
 Case Number: 10024-97-2  
 Name: NITROUS OXIDE  
 Other Information: Not reported  
 Material Waste: Material  
 Hazardous Categories 1: PRESSURE RELEASE  
 Hazardous Categories 2: Not reported

Facility Id: 201450  
 Update Date: 11/02/2012  
 Case Number: Not reported  
 Name: WASTE 902 INFECTIOUS WASTE, SHARPS  
 Other Information: SHARPS  
 Material Waste: Waste  
 Hazardous Categories 1: Not reported  
 Hazardous Categories 2: Not reported

Facility Id: 201450  
 Update Date: 11/02/2012  
 Case Number: 7782-44-7  
 Name: OXYGEN GAS  
 Other Information: Not reported  
 Material Waste: Material  
 Hazardous Categories 1: FIRE  
 Hazardous Categories 2: PRESSURE RELEASE

Facility Id: 201450  
 Update Date: 11/02/2012  
 Case Number: Not reported  
 Name: WASTE 901 INFECTIOUS WASTE, GENERAL  
 Other Information: GENERAL INFECTIOUS WASTE  
 Material Waste: Waste  
 Hazardous Categories 1: Not reported  
 Hazardous Categories 2: Not reported

Violations Active Permits:

Facility Id: 201450  
 Update Date: 11/02/2012  
 Inspection Date: 01/26/2006  
 Violation Code: 6HV4202  
 Violation: MED WASTE NO SEGREGATED AT POINT OF ORIG  
 Violation Citation: Medical waste was not separated from other waste at the point of origin. 118275  
 Activity: ACTIVE

Facility Id: 201450  
 Update Date: 11/02/2012  
 Inspection Date: 02/17/2009  
 Violation Code: 6HV4204  
 Violation: WARNING SIGN NOT POSTED  
 Violation Citation: MW designated accumulation area not posted with an approved and legible biohazardous waste "warning sign" in English and Spanish.

MAP FINDINGS

Map ID  
 Direction  
 Distance  
 Distance (ft.)Site

EDR ID Number  
 EPA ID Number

Database(s)

**MISSION VALLEY HEIGHTS SURGERY CTR LP (Continued)**

**S106071480**

Activity: 118310  
 ACTIVE

35

**CALIF ORTHOPAEDIC INSTITUTE MED ASSOC.  
 7485 MISSION VALLEY RD  
 SAN DIEGO, CA 92108**

**CA San Diego Co. HMMD**

**S106070308  
 N/A**

**SAN DIEGO CO. HMMD:**

Facility Id: 200158  
 Business Type: 6HK10  
 EPA Id Number: Not reported  
 APN: 677-390-29-00  
 Last HMMD Inspection: 06/02/2011  
 Permit Status: OPEN  
 Permit Expiration: 01/31/2013  
 Facility Owner: CA ORTHOPAEDIC MEDICAL ASSOC INC.  
 Facility Address: 7485 MISSION VALLEY RD SUITE 104-A  
 Facility City: SAN DIEGO  
 Facility State: CA  
 Facility Zip: 92108  
 UST Owner: Not reported  
 Handle Regulated Hazmat: Not reported  
 Own Or Operate UST: Not reported  
 Subject To APSA: Not reported  
 Generate Haz Waste: Not reported  
 Treat Haz Waste: Not reported  
 Generate Medical Waste: Y

**Inactive Permits:**

Facility Id: 200158  
 Update Date: 11/02/2012  
 Case Number: Not reported  
 Name: WASTE 902 INFECTIOUS WASTE, SHARPS  
 Other Information: SHARPS  
 Material Waste: Waste  
 Hazardous Categories 1: Not reported  
 Hazardous Categories 2: Not reported

Facility Id: 200158  
 Update Date: 11/02/2012  
 Case Number: Not reported  
 Name: WASTE 901 INFECTIOUS WASTE, GENERAL  
 Other Information: GENERAL INFECTIOUS WASTE  
 Material Waste: Waste  
 Hazardous Categories 1: Not reported  
 Hazardous Categories 2: Not reported

Facility Id: 200158  
 Update Date: 11/02/2012  
 Case Number: Not reported  
 Name: WASTE 311 PHARMACEUTICAL WASTE  
 Other Information: NON-RCRA PHARMACEUTICALS  
 Material Waste: Waste  
 Hazardous Categories 1: Not reported  
 Hazardous Categories 2: Not reported

MAP FINDINGS

Map ID Direction EDR ID Number  
 Distance Database(s) EPA ID Number  
 Distance (ft.)Site

**35 SCRIPPS CLINIC MISSION VALLEY CA HAZNET S113800183**  
**7565 MISSION VALLEY RD N/A**  
**SAN DIEGO, CA 92108**

HAZNET:

envid: S113800183  
 Year: 2013  
 GEPAID: CAL000368403  
 Contact: MICHAEL MORRIS  
 Telephone: 8586786918  
 Mailing Name: Not reported  
 Mailing Address: 10010 CAMPUS POINT DRIVE  
 Mailing City,St,Zip: SAN DIEGO, CA 921210000  
 Gen County: San Diego  
 TSD EPA ID: NVT330010000  
 TSD County: 99  
 Waste Category: Not reported  
 Disposal Method: Other Recovery Of Reclamation For Reuse Including Acid Regeneration,  
 Organics Recovery Ect  
 Tons: 0.1975  
 Facility County: Not reported

envid: S113800183  
 Year: 2013  
 GEPAID: CAL000368403  
 Contact: MICHAEL MORRIS  
 Telephone: 8586786918  
 Mailing Name: Not reported  
 Mailing Address: 10010 CAMPUS POINT DRIVE  
 Mailing City,St,Zip: SAN DIEGO, CA 921210000  
 Gen County: San Diego  
 TSD EPA ID: ARD069748192  
 TSD County: 99  
 Waste Category: Not reported  
 Disposal Method: Incineration--Thermal Destruction Other Than Use As A Fuel  
 Tons: 0.0435  
 Facility County: Not reported

envid: S113800183  
 Year: 2013  
 GEPAID: CAL000368403  
 Contact: MICHAEL MORRIS  
 Telephone: 8586786918  
 Mailing Name: Not reported  
 Mailing Address: 10010 CAMPUS POINT DRIVE  
 Mailing City,St,Zip: SAN DIEGO, CA 921210000  
 Gen County: San Diego  
 TSD EPA ID: ARD069748192  
 TSD County: 99  
 Waste Category: Not reported  
 Disposal Method: Incineration--Thermal Destruction Other Than Use As A Fuel  
 Tons: 0.0025  
 Facility County: Not reported

envid: S113800183  
 Year: 2013  
 GEPAID: CAL000368403  
 Contact: MICHAEL MORRIS  
 Telephone: 8586786918

MAP FINDINGS

Map ID  
 Direction  
 Distance  
 Distance (ft.)Site

EDR ID Number  
 EPA ID Number

Database(s)

**SCRIPPS CLINIC MISSION VALLEY (Continued)**

**S113800183**

Mailing Name: Not reported  
 Mailing Address: 10010 CAMPUS POINT DRIVE  
 Mailing City,St,Zip: SAN DIEGO, CA 921210000  
 Gen County: San Diego  
 TSD EPA ID: CAD008252405  
 TSD County: Los Angeles  
 Waste Category: Not reported  
 Disposal Method: Fuel Blending Prior To Energy Recovery At Another Site  
 Tons: 0.007  
 Facility County: Not reported

envid: S113800183  
 Year: 2012  
 GEPAID: CAL000368403  
 Contact: DOUGLAS TYRONE  
 Telephone: 8586786917  
 Mailing Name: Not reported  
 Mailing Address: 7565 MISSION VALLEY RD  
 Mailing City,St,Zip: SAN DIEGO, CA 92108  
 Gen County: San Diego  
 TSD EPA ID: ARD069748192  
 TSD County: 99  
 Waste Category: Not reported  
 Disposal Method: Incineration--Thermal Destruction Other Than Use As A Fuel  
 Tons: 0.079  
 Facility County: San Diego

[Click this hyperlink](#) while viewing on your computer to access  
 1 additional CA\_HAZNET: record(s) in the EDR Site Report.

35

**CLARK SECURITY PRODUCTS  
 7520 MISSION VALLEY RD  
 SAN DIEGO, CA 92108**

**CA San Diego Co. HMMD S104755733  
 N/A**

SAN DIEGO CO. HMMD:  
 Facility Id: 136729  
 Business Type: 6HK20  
 EPA Id Number: Not reported  
 APN: 677-390-33-00  
 Last HMMD Inspection: 05/13/1998  
 Permit Status: INAC  
 Permit Expiration: 05/13/1998  
 Facility Owner: Not reported  
 Facility Address: Not reported  
 Facility City: Not reported  
 Facility State: Not reported  
 Facility Zip: Not reported  
 UST Owner: Not reported  
 Handle Regulated Hazmat: Not reported  
 Own Or Operate UST: Not reported  
 Subject To APSA: Not reported  
 Generate Haz Waste: Not reported  
 Treat Haz Waste: Not reported  
 Generate Medical Waste: Not reported

MAP FINDINGS

Map ID Direction EDR ID Number  
 Distance Database(s) EPA ID Number  
 Distance (ft.)Site

35 QUEST CA HAZNET S113080721  
 7470 MISSION VALLEY RD N/A  
 SAN DIEGO, CA 92108

HAZNET:

envid: S113080721  
 Year: 2008  
 GEPAID: CAL000146794  
 Contact: ELLEN PONTES/EH&S MANAGER  
 Telephone: 6197789070  
 Mailing Name: Not reported  
 Mailing Address: 9245 ACTIVITY RD STE 109  
 Mailing City,St,Zip: SAN DIEGO, CA 921264442  
 Gen County: Not reported  
 TSD EPA ID: CAD008364432  
 TSD County: Not reported  
 Waste Category: Liquids with pH <= 2  
 Disposal Method: Storage, Bulking, And/Or Transfer Off Site--No Treatment/Reovery (H010-H129) Or (H131-H135)  
 Tons: 0.025  
 Facility County: San Diego

envid: S113080721  
 Year: 2008  
 GEPAID: CAL000146794  
 Contact: ELLEN PONTES/EH&S MANAGER  
 Telephone: 6197789070  
 Mailing Name: Not reported  
 Mailing Address: 9245 ACTIVITY RD STE 109  
 Mailing City,St,Zip: SAN DIEGO, CA 921264442  
 Gen County: Not reported  
 TSD EPA ID: CAD008364432  
 TSD County: Not reported  
 Waste Category: Aqueous solution with total organic residues 10 percent or more  
 Disposal Method: Fuel Blending Prior To Energy Recovery At Another Site  
 Tons: 0.025  
 Facility County: San Diego

envid: S113080721  
 Year: 2008  
 GEPAID: CAL000146794  
 Contact: ELLEN PONTES/EH&S MANAGER  
 Telephone: 6197789070  
 Mailing Name: Not reported  
 Mailing Address: 9245 ACTIVITY RD STE 109  
 Mailing City,St,Zip: SAN DIEGO, CA 921264442  
 Gen County: Not reported  
 TSD EPA ID: CAD008364432  
 TSD County: Not reported  
 Waste Category: Aqueous solution with total organic residues 10 percent or more  
 Disposal Method: Fuel Blending Prior To Energy Recovery At Another Site  
 Tons: 0.025  
 Facility County: San Diego

envid: S113080721  
 Year: 2008  
 GEPAID: CAL000146794  
 Contact: ELLEN PONTES/EH&S MANAGER  
 Telephone: 6197789070

MAP FINDINGS

Map ID  
 Direction  
 Distance  
 Distance (ft.)Site

EDR ID Number  
 EPA ID Number

Database(s)

**QUEST (Continued)**

**S113080721**

Mailing Name: Not reported  
 Mailing Address: 9245 ACTIVITY RD STE 109  
 Mailing City,St,Zip: SAN DIEGO, CA 921264442  
 Gen County: Not reported  
 TSD EPA ID: CAD008364432  
 TSD County: Not reported  
 Waste Category: Liquids with pH <= 2  
 Disposal Method: Storage, Bulking, And/Or Transfer Off Site--No Treatment/Reovery (H010-H129) Or (H131-H135)  
 Tons: 0.025  
 Facility County: San Diego

envid: S113080721  
 Year: 2008  
 GEPAID: CAL000146794  
 Contact: ELLEN PONTES/EH&S MANAGER  
 Telephone: 6197789070

Mailing Name: Not reported  
 Mailing Address: 9245 ACTIVITY RD STE 109  
 Mailing City,St,Zip: SAN DIEGO, CA 921264442  
 Gen County: Not reported  
 TSD EPA ID: CAD008364432  
 TSD County: Not reported  
 Waste Category: Laboratory waste chemicals  
 Disposal Method: Storage, Bulking, And/Or Transfer Off Site--No Treatment/Reovery (H010-H129) Or (H131-H135)  
 Tons: 0.002  
 Facility County: San Diego

[Click this hyperlink](#) while viewing on your computer to access 51 additional CA\_HAZNET: record(s) in the EDR Site Report.

35

**CORNING CLINICAL LABORATORY  
 7470 MISSION VALLEY ROAD  
 SAN DIEGO, CA 92108**

**CA HAZNET S113061705  
 N/A**

HAZNET:  
 envid: S113061705  
 Year: 1997  
 GEPAID: CAL000106401  
 Contact: CORNING LIFE SCIENCES INC  
 Telephone: 6195662000  
 Mailing Name: Not reported  
 Mailing Address: 7470 MISSION VALLEY RD  
 Mailing City,St,Zip: SAN DIEGO, CA 921084406  
 Gen County: Not reported  
 TSD EPA ID: CAD050806850  
 TSD County: Not reported  
 Waste Category: Laboratory waste chemicals  
 Disposal Method: Transfer Station  
 Tons: .5235  
 Facility County: San Diego

envid: S113061705  
 Year: 1997  
 GEPAID: CAL000106401  
 Contact: CORNING LIFE SCIENCES INC  
 Telephone: 6195662000



MAP FINDINGS

Map ID  
 Direction  
 Distance  
 Distance (ft.)Site

EDR ID Number

Database(s) EPA ID Number

**CORNING CLINICAL LABORATORY (Continued)**

**S113061705**

Mailing Name: Not reported  
 Mailing Address: 7470 MISSION VALLEY RD  
 Mailing City,St,Zip: SAN DIEGO, CA 921084406  
 Gen County: Not reported  
 TSD EPA ID: CAD050806850  
 TSD County: Not reported  
 Waste Category: Not reported  
 Disposal Method: Transfer Station  
 Tons: .0100  
 Facility County: San Diego

envid: S113061705  
 Year: 1996  
 GEPAID: CAL000106401  
 Contact: CORNING LIFE SCIENCES INC  
 Telephone: 6195662000  
 Mailing Name: Not reported  
 Mailing Address: 7470 MISSION VALLEY RD  
 Mailing City,St,Zip: SAN DIEGO, CA 921084406  
 Gen County: Not reported  
 TSD EPA ID: AZD049318009  
 TSD County: Not reported  
 Waste Category: Liquids with pH <= 2  
 Disposal Method: Transfer Station  
 Tons: .0035  
 Facility County: San Diego

envid: S113061705  
 Year: 1996  
 GEPAID: CAL000106401  
 Contact: CORNING LIFE SCIENCES INC  
 Telephone: 6195662000  
 Mailing Name: Not reported  
 Mailing Address: 7470 MISSION VALLEY RD  
 Mailing City,St,Zip: SAN DIEGO, CA 921084406  
 Gen County: Not reported  
 TSD EPA ID: AZD049318009  
 TSD County: Not reported  
 Waste Category: Liquids with halogenated organic compounds >= 1,000 Mg./L  
 Disposal Method: Transfer Station  
 Tons: .2085  
 Facility County: San Diego

envid: S113061705  
 Year: 1996  
 GEPAID: CAL000106401  
 Contact: CORNING LIFE SCIENCES INC  
 Telephone: 6195662000  
 Mailing Name: Not reported  
 Mailing Address: 7470 MISSION VALLEY RD  
 Mailing City,St,Zip: SAN DIEGO, CA 921084406  
 Gen County: Not reported  
 TSD EPA ID: AZD049318009  
 TSD County: Not reported  
 Waste Category: Unspecified organic liquid mixture  
 Disposal Method: Transfer Station  
 Tons: .0400

MAP FINDINGS

Map ID  
 Direction  
 Distance  
 Distance (ft.)Site

EDR ID Number  
 EPA ID Number

Database(s)

**CORNING CLINICAL LABORATORY (Continued)**

**S113061705**

Facility County: San Diego

[Click this hyperlink](#) while viewing on your computer to access  
 1 additional CA\_HAZNET: record(s) in the EDR Site Report.

35

**SAN DIEGO PATHOLOGY MED GROUP  
 7470 MISSION VALLEY RD  
 SAN DIEGO, CA 92108**

**CA HAZNET S113098771  
 N/A**

HAZNET:

envid: S113098771  
 Year: 2007  
 GEPAID: CAL000188621  
 Contact: SHIRLEY RIDDY  
 Telephone: 6192974900  
 Mailing Name: Not reported  
 Mailing Address: 7470 MISSION VALLEY RD  
 Mailing City,St,Zip: SAN DIEGO, CA 921080000  
 Gen County: Not reported  
 TSD EPA ID: ARD069748192  
 TSD County: Not reported  
 Waste Category: Liquids with pH <= 2  
 Disposal Method: Incineration--Thermal Destruction Other Than Use As A Fuel  
 Tons: 2.54  
 Facility County: San Diego

envid: S113098771  
 Year: 2007  
 GEPAID: CAL000188621  
 Contact: SHIRLEY RIDDY  
 Telephone: 6192974900  
 Mailing Name: Not reported  
 Mailing Address: 7470 MISSION VALLEY RD  
 Mailing City,St,Zip: SAN DIEGO, CA 921080000  
 Gen County: Not reported  
 TSD EPA ID: CAD008302903  
 TSD County: Not reported  
 Waste Category: Liquids with pH <= 2  
 Disposal Method: Fuel Blending Prior To Energy Recovery At Another Site  
 Tons: 0.95  
 Facility County: San Diego

envid: S113098771  
 Year: 2006  
 GEPAID: CAL000188621  
 Contact: SHIRLEY RIDDY  
 Telephone: 6192974900  
 Mailing Name: Not reported  
 Mailing Address: 7470 MISSION VALLEY RD  
 Mailing City,St,Zip: SAN DIEGO, CA 921080000  
 Gen County: Not reported  
 TSD EPA ID: ARD069748192  
 TSD County: Not reported  
 Waste Category: Liquids with mercury >= 20 Mg./L  
 Disposal Method: Not reported  
 Tons: 0  
 Facility County: San Diego

MAP FINDINGS

Map ID  
 Direction  
 Distance  
 Distance (ft.)Site

EDR ID Number  
 EPA ID Number

Database(s)

**SAN DIEGO PATHOLOGY MED GROUP (Continued)**

**S113098771**

envid: S113098771  
 Year: 2006  
 GEPAID: CAL000188621  
 Contact: SHIRLEY RIDDY  
 Telephone: 6192974900  
 Mailing Name: Not reported  
 Mailing Address: 7470 MISSION VALLEY RD  
 Mailing City,St,Zip: SAN DIEGO, CA 921080000  
 Gen County: Not reported  
 TSD EPA ID: ARD069748192  
 TSD County: Not reported  
 Waste Category: Liquids with mercury >= 20 Mg./L  
 Disposal Method: Not reported  
 Tons: 0.02  
 Facility County: San Diego

envid: S113098771  
 Year: 2006  
 GEPAID: CAL000188621  
 Contact: SHIRLEY RIDDY  
 Telephone: 6192974900  
 Mailing Name: Not reported  
 Mailing Address: 7470 MISSION VALLEY RD  
 Mailing City,St,Zip: SAN DIEGO, CA 921080000  
 Gen County: Not reported  
 TSD EPA ID: ARD069748192  
 TSD County: Not reported  
 Waste Category: Liquids with mercury >= 20 Mg./L  
 Disposal Method: Not reported  
 Tons: 0.02  
 Facility County: San Diego

[Click this hyperlink](#) while viewing on your computer to access  
 15 additional CA\_HAZNET: record(s) in the EDR Site Report.

35

**QUEST DIAGNOSTICS INC  
 7470 MISSION VALLEY RD  
 SAN DIEGO, CA 92108**

**CA San Diego Co. HMMD S102863749  
 N/A**

SAN DIEGO CO. HMMD:  
 Facility Id: 132648  
 Business Type: 6HK58  
 EPA Id Number: CAL000146794  
 APN: 677-390-31-00  
 Last HMMD Inspection: 01/31/2007  
 Permit Status: INAC  
 Permit Expiration: 11/30/2007  
 Facility Owner: QUEST DIAGNOSTICS  
 Facility Address: 7470 MISSION VALLEY RD  
 Facility City: SAN DIEGO  
 Facility State: CA  
 Facility Zip: 92108-  
 UST Owner: Not reported  
 Handle Regulated Hazmat: Y  
 Own Or Operate UST: Not reported  
 Subject To APSA: Not reported  
 Generate Haz Waste: Y  
 Treat Haz Waste: Not reported

MAP FINDINGS

Map ID  
 Direction  
 Distance  
 Distance (ft.)Site

EDR ID Number

Database(s) EPA ID Number

**QUEST DIAGNOSTICS INC (Continued)**

**S102863749**

Generate Medical Waste: Not reported

Violations Inactive Permits:

Facility Id: 132648  
 Update Date: 11/02/2012  
 Inspection Date: 09/22/2003  
 Violation Code: 6HV0202  
 Violation: WASTE CONTAINER W/O LABELS  
 Violation Citation: Hazardous waste containers &/or tanks are missing labels, accumulation date and/or are improperly labeled. CCR 66262.34(a)(2); 66262.34(a)(3) & 66262.34(f)  
 Activity: Inactive Permit

Facility Id: 132648  
 Update Date: 11/02/2012  
 Inspection Date: 08/10/2005  
 Violation Code: 6HV0139  
 Violation: NO BIENNIAL REPORT TO DTSC  
 Violation Citation: Generator has not submitted the biennial report to CAL-EPA as required and maintained a copy on site for review. CCR 66262.40, 66262.41  
 Activity: Inactive Permit

Facility Id: 132648  
 Update Date: 11/02/2012  
 Inspection Date: 09/22/2003  
 Violation Code: 6HV0304  
 Violation: WASTE DETERMINATION NOT MADE  
 Violation Citation: Generator of a waste has not determined if that waste is a hazardous waste as defined by law. CCR 66262.11 & 66260.200( c)  
 Activity: Inactive Permit

Facility Id: 132648  
 Update Date: 11/02/2012  
 Inspection Date: 08/10/2005  
 Violation Code: 6HV0304  
 Violation: WASTE DETERMINATION NOT MADE  
 Violation Citation: Generator of a waste has not determined if that waste is a hazardous waste as defined by law. CCR 66262.11 & 66260.200( c)  
 Activity: Inactive Permit

Facility Id: 132648  
 Update Date: 11/02/2012  
 Inspection Date: 08/10/2005  
 Violation Code: 6HV4205  
 Violation: MED SOLID WASTE NOT SECURED TO DENY ACCE  
 Violation Citation: Medical Solid Waste not secured to deny access to unauthorized persons. 68.1211  
 Activity: Inactive Permit

Facility Id: 132648  
 Update Date: 11/02/2012  
 Inspection Date: 01/31/2007  
 Violation Code: 6HV1002  
 Violation: HMBP NOT ESTABLISHED/IMPLEMENTED.  
 Violation Citation: Hazardous materials handler has not established/implemented a business plan. HSC 25503.5(a)  
 Activity: Inactive Permit

MAP FINDINGS

Map ID  
 Direction  
 Distance  
 Distance (ft.)Site

EDR ID Number  
 EPA ID Number

Database(s)

**QUEST DIAGNOSTICS INC (Continued)**

**S102863749**

Facility Id: 132648  
 Update Date: 11/02/2012  
 Inspection Date: 01/31/2007  
 Violation Code: 6HV0217  
 Violation: HAZMAT CON. NOT REPACKAGED WI 96 HRS.  
 Violation Citation: Failed to repackage damaged/deteriorated hazardous material container within 96 hours. 25124(b)(3)(B) & 66262.34(f)  
 Activity: Inactive Permit

Facility Id: 132648  
 Update Date: 11/02/2012  
 Inspection Date: 01/31/2007  
 Violation Code: 6HV1009  
 Violation: HMBP: INADEQUATE SITE MAP  
 Violation Citation: Business Plan does not have a site map which provides sufficient or complete information for emergency response agencies. HSC 25509(a)(5) & 25505(a)(2)  
 Activity: Inactive Permit

Facility Id: 132648  
 Update Date: 11/02/2012  
 Inspection Date: 09/22/2003  
 Violation Code: 6HV0209  
 Violation: WASTE ONSITE >90/180/270 DAYS  
 Violation Citation: Hazardous waste is stored in excess of allowable time period (90 days) without a State permit or written variance. CCR 25201(a) & 66262.34(a)&( c)  
 Activity: Inactive Permit

Facility Id: 132648  
 Update Date: 11/02/2012  
 Inspection Date: 09/22/2003  
 Violation Code: 6HV1006  
 Violation: HMBP: INVENTORY INADEQUATE  
 Violation Citation: Business Plan inventory does not list all hazardous materials on site in disclosable quantities. HSC 25504(a),25503.5  
 Activity: Inactive Permit

Facility Id: 132648  
 Update Date: 11/02/2012  
 Inspection Date: 08/10/2005  
 Violation Code: 6HV0209  
 Violation: WASTE ONSITE >90/180/270 DAYS  
 Violation Citation: Hazardous waste is stored in excess of allowable time period (90 days) without a State permit or written variance. CCR 25201(a) & 66262.34(a)&( c)  
 Activity: Inactive Permit

Facility Id: 132648  
 Update Date: 11/02/2012  
 Inspection Date: 08/10/2005  
 Violation Code: 6HV0203  
 Violation: DAMAGED CONTAINER NOT REPACKAGED  
 Violation Citation: Hazardous materials in damaged containers have not been repackaged within 96 hours & are now declared hazardous waste. HSC 25124(E)  
 Activity: Inactive Permit

MAP FINDINGS

Map ID  
 Direction  
 Distance  
 Distance (ft.)Site

EDR ID Number  
 EPA ID Number

Database(s)

**QUEST DIAGNOSTICS INC (Continued)**

**S102863749**

Facility Id:	132648
Update Date:	11/02/2012
Inspection Date:	08/10/2005
Violation Code:	6HV4312
Violation:	LQHETRACK DOCS NOT KEPT 3 YRS.
Violation Citation:	Medical Waste tracking documents/logs not maintained for 3 years for Limited Quantity Hauling Exemption(LQHE). 118040(a)
Activity:	Inactive Permit
Facility Id:	132648
Update Date:	11/02/2012
Inspection Date:	01/31/2007
Violation Code:	6HV1017
Violation:	HMBP NOT CERTIFIED ANNUALLY
Violation Citation:	Business Plan not certified annually. 25505(d) & (e)(2)
Activity:	Inactive Permit
Facility Id:	132648
Update Date:	11/02/2012
Inspection Date:	01/31/2007
Violation Code:	6HV4312
Violation:	LQHETRACK DOCS NOT KEPT 3 YRS.
Violation Citation:	Medical Waste tracking documents/logs not maintained for 3 years for Limited Quantity Hauling Exemption(LQHE). 118040(a)
Activity:	Inactive Permit
Facility Id:	132648
Update Date:	11/02/2012
Inspection Date:	01/31/2007
Violation Code:	6HV4205
Violation:	MED SOLID WASTE NOT SECURED TO DENY ACCE
Violation Citation:	Medical Solid Waste not secured to deny access to unauthorized persons. 68.1211
Activity:	Inactive Permit
Facility Id:	132648
Update Date:	11/02/2012
Inspection Date:	09/22/2003
Violation Code:	6HV4205
Violation:	MED SOLID WASTE NOT SECURED TO DENY ACCE
Violation Citation:	Medical Solid Waste not secured to deny access to unauthorized persons. 68.1211
Activity:	Inactive Permit
Facility Id:	132648
Update Date:	11/02/2012
Inspection Date:	08/10/2005
Violation Code:	6HV1002
Violation:	HMBP NOT ESTABLISHED/IMPLEMENTED.
Violation Citation:	Hazardous materials handler has not established/implemented a business plan. HSC 25503.5(a)
Activity:	Inactive Permit
Facility Id:	132648
Update Date:	11/02/2012
Inspection Date:	01/31/2007
Violation Code:	6HV1008

MAP FINDINGS

Map ID  
 Direction  
 Distance  
 Distance (ft.)Site

EDR ID Number  
 EPA ID Number

Database(s)

**QUEST DIAGNOSTICS INC (Continued)**

**S102863749**

Violation: NO ANNUAL CARC/REPRO TOXIN LIST TO HMD  
 Violation Citation: Annual carcinogen and reproductive toxin list not submitted to HMD.  
 68.1113( c)  
 Activity: Inactive Permit

Facility Id: 132648  
 Update Date: 11/02/2012  
 Inspection Date: 01/31/2007  
 Violation Code: 6HV0307  
 Violation: ILLEGAL DISPOSAL OF UNIVERSAL WASTE  
 Violation Citation: Disposal of universal waste to an unauthorized point. 25189.5(a);  
 SQH:66273.11(a); LQH: 66273.31(a)  
 Activity: Inactive Permit

35

**SAN DIEGO PATHOLOGISTS MED GRP  
 7470 MISSION VALLEY RD  
 SAN DIEGO, CA 92108**

**CA San Diego Co. HMMD S106066053  
 N/A**

SAN DIEGO CO. HMMD:

Facility Id: 139597  
 Business Type: 6HK58  
 EPA Id Number: CAL000188621  
 APN: DEH-139597  
 Last HMMD Inspection: 08/03/2007  
 Permit Status: INAC  
 Permit Expiration: 05/31/2008  
 Facility Owner: SAN DIEGO PATHOLOGISTS MED GRP  
 Facility Address: 7470 MISSION VALLEY RD 2ND FL  
 Facility City: SAN DIEGO  
 Facility State: CA  
 Facility Zip: 92108-  
 UST Owner: Not reported  
 Handle Regulated Hazmat: Not reported  
 Own Or Operate UST: Not reported  
 Subject To APSA: Not reported  
 Generate Haz Waste: Y  
 Treat Haz Waste: Not reported  
 Generate Medical Waste: Not reported

Violations Inactive Permits:

Facility Id: 139597  
 Update Date: 11/02/2012  
 Inspection Date: 08/03/2007  
 Violation Code: 6HV4309  
 Violation: SQG:MWMP OR EQUIV NOT ONSITE  
 Violation Citation: Medical Waste Management Plan or equivalent information not onsite for  
 review (SQG). 117945  
 Activity: Inactive Permit

Facility Id: 139597  
 Update Date: 11/02/2012  
 Inspection Date: 06/29/2004  
 Violation Code: 6HV1002  
 Violation: HMBP NOT ESTABLISHED/IMPLEMENTED.  
 Violation Citation: Hazardous materials handler has not established/implemented a business  
 plan. HSC 25503.5(a)  
 Activity: Inactive Permit

MAP FINDINGS

Map ID  
 Direction  
 Distance  
 Distance (ft.)Site

EDR ID Number  
 Database(s)  
 EPA ID Number

**36 DR JOHN WEISENSEEL** **CA HAZNET S113109586**  
**9040 FRIARS RD STE 105** **N/A**  
**SAN DIEGO, CA 92108**

HAZNET:  
 envid: S113109586  
 Year: 2007  
 GEPAID: CAL000216774  
 Contact: DR. JOHN WEISENSEEL  
 Telephone: 6192827088  
 Mailing Name: Not reported  
 Mailing Address: 9040 FRIARS RD STE 105  
 Mailing City,St,Zip: SAN DIEGO, CA 921080000  
 Gen County: Not reported  
 TSD EPA ID: CAD008364432  
 TSD County: Not reported  
 Waste Category: Unspecified solvent mixture  
 Disposal Method: Fuel Blending Prior To Energy Recovery At Another Site  
 Tons: 0.12  
 Facility County: San Diego

**36 DR WILLIAM SHOEMAKER DO** **CA HAZNET S113088392**  
**9040 FRIARS ROAD** **N/A**  
**SAN DIEGO, CA 92108**

HAZNET:  
 envid: S113088392  
 Year: 1996  
 GEPAID: CAL000168391  
 Contact: WILLIAM SHOEMAKER DO  
 Telephone: 6192846377  
 Mailing Name: Not reported  
 Mailing Address: 9040 FRIARS RD STE 230  
 Mailing City,St,Zip: SAN DIEGO, CA 921080000  
 Gen County: Not reported  
 TSD EPA ID: CAD982049306  
 TSD County: Not reported  
 Waste Category: Metal sludge (Alkaline solution (pH >= 12.5) with metals)  
 Disposal Method: Recycler  
 Tons: .0041  
 Facility County: San Diego

**36 EVELYN T HUAMAN DMD** **CA San Diego Co. HMMD S112907566**  
**9040 FRIARS RD** **CA HAZNET N/A**  
**SAN DIEGO, CA 92108**

SAN DIEGO CO. HMMD:  
 Facility Id: 216321  
 Business Type: 6HK10  
 EPA Id Number: Not reported  
 APN: 433-270-43-00  
 Last HMMD Inspection: 04/18/2012  
 Permit Status: OPEN  
 Permit Expiration: 07/31/2013  
 Facility Owner: EVELYN T HUAMAN DMD  
 Facility Address: 9040 FRIARS RD #535  
 Facility City: San Diego  
 Facility State: CA



MAP FINDINGS

Map ID  
 Direction  
 Distance  
 Distance (ft.)Site

EDR ID Number  
 EPA ID Number

Database(s)

**EVELYN T HUAMAN DMD (Continued)**

**S112907566**

Facility Zip:	92108
UST Owner:	Not reported
Handle Regulated Hazmat:	Not reported
Own Or Operate UST:	Not reported
Subject To APSA:	Not reported
Generate Haz Waste:	Not reported
Treat Haz Waste:	Not reported
Generate Medical Waste:	Y
<b>Inactive Permits:</b>	
Facility Id:	216321
Update Date:	11/02/2012
Case Number:	Not reported
Name:	WASTE 902 INFECTIOUS WASTE, SHARPS
Other Information:	ISOLYSER
Material Waste:	Waste
Hazardous Categories 1:	Not reported
Hazardous Categories 2:	Not reported
Facility Id:	216386
Business Type:	6HK10
EPA Id Number:	Not reported
APN:	433-270-43-00
Last HMMD Inspection:	06/08/2012
Permit Status:	OPEN
Permit Expiration:	09/30/2013
Facility Owner:	BLAKE R THOMPSON, MD
Facility Address:	9040 FRIARS RD #400
Facility City:	San Diego
Facility State:	CA
Facility Zip:	92108
UST Owner:	Not reported
Handle Regulated Hazmat:	Not reported
Own Or Operate UST:	Not reported
Subject To APSA:	Not reported
Generate Haz Waste:	Y
Treat Haz Waste:	Not reported
Generate Medical Waste:	Y
<b>Inactive Permits:</b>	
Facility Id:	216386
Update Date:	11/02/2012
Case Number:	Not reported
Name:	WASTE 902 INFECTIOUS WASTE, SHARPS
Other Information:	MAIL BACK
Material Waste:	Waste
Hazardous Categories 1:	Not reported
Hazardous Categories 2:	Not reported
Facility Id:	216386
Update Date:	11/02/2012
Case Number:	Not reported
Name:	WASTE 311 PHARMACEUTICAL WASTE
Other Information:	NON-RCRA HAZARDOUS WASTE MAILBACK
Material Waste:	Waste
Hazardous Categories 1:	Not reported
Hazardous Categories 2:	Not reported

MAP FINDINGS

Map ID  
 Direction  
 Distance  
 Distance (ft.)Site

EDR ID Number

Database(s) EPA ID Number

**EVELYN T HUAMAN DMD (Continued)**

**S112907566**

HAZNET:

envid: S112907566  
 Year: 2000  
 GEPAID: CAC002253577  
 Contact: JIM ATKINSON  
 Telephone: 6196415128  
 Mailing Name: Not reported  
 Mailing Address: 9040 FRIARS RD  
 Mailing City,St,Zip: SAN DIEGO, CA 921080000  
 Gen County: Not reported  
 TSD EPA ID: CAD050806850  
 TSD County: Not reported  
 Waste Category: Alkaline solution without metals pH >= 12.5  
 Disposal Method: Treatment, Tank  
 Tons: 0  
 Facility County: San Diego

envid: S112907566  
 Year: 2000  
 GEPAID: CAC002253577  
 Contact: JIM ATKINSON  
 Telephone: 6196415128  
 Mailing Name: Not reported  
 Mailing Address: 9040 FRIARS RD  
 Mailing City,St,Zip: SAN DIEGO, CA 921080000  
 Gen County: Not reported  
 TSD EPA ID: CAD050806850  
 TSD County: Not reported  
 Waste Category: Off-specification, aged or surplus organics  
 Disposal Method: Transfer Station  
 Tons: 0.04  
 Facility County: San Diego

envid: S112907566  
 Year: 2000  
 GEPAID: CAC002253577  
 Contact: JIM ATKINSON  
 Telephone: 6196415128  
 Mailing Name: Not reported  
 Mailing Address: 9040 FRIARS RD  
 Mailing City,St,Zip: SAN DIEGO, CA 921080000  
 Gen County: Not reported  
 TSD EPA ID: CAD050806850  
 TSD County: Not reported  
 Waste Category: Liquids with pH <= 2  
 Disposal Method: Treatment, Tank  
 Tons: 0.03  
 Facility County: San Diego

MAP FINDINGS

Map ID  
 Direction  
 Distance  
 Distance (ft.)Site

EDR ID Number  
 Database(s)  
 EPA ID Number

**36 MEDICAL CENTERR FOR CLINICAL RESEARCH CA HAZNET S113149822**  
**9040 FRIARS RD STE 540 N/A**  
**SAN DIEGO, CA 92108**

HAZNET:

envid: S113149822  
 Year: 2012  
 GEPAID: CAL000324815  
 Contact: KAREN WILBORN  
 Telephone: 6195212830  
 Mailing Name: Not reported  
 Mailing Address: 9040 FRIARS RD STE 540  
 Mailing City,St,Zip: SAN DIEGO, CA 921080000  
 Gen County: San Diego  
 TSD EPA ID: TXD077603371  
 TSD County: 99  
 Waste Category: Not reported  
 Disposal Method: Storage, Bulking, And/Or Transfer Off Site--No Treatment/Reovery  
 (H010-H129) Or (H131-H135)  
 Tons: 0.275  
 Facility County: San Diego

envid: S113149822  
 Year: 2009  
 GEPAID: CAL000324815  
 Contact: KATHERINE TUCKER  
 Telephone: 6195212830  
 Mailing Name: Not reported  
 Mailing Address: 9040 FRIARS RD STE 540  
 Mailing City,St,Zip: SAN DIEGO, CA 921080000  
 Gen County: Not reported  
 TSD EPA ID: TXD077603371  
 TSD County: Not reported  
 Waste Category: Other organic solids  
 Disposal Method: Storage, Bulking, And/Or Transfer Off Site--No Treatment/Reovery  
 (H010-H129) Or (H131-H135)  
 Tons: 0.085  
 Facility County: San Diego

**36 CENTRUM DENTAL CA HAZNET S113093374**  
**9040 FRIARS RD STE 535 N/A**  
**SAN DIEGO, CA 92108**

HAZNET:

envid: S113093374  
 Year: 1998  
 GEPAID: CAL000176933  
 Contact: SCOTT & LESLIE STROMMER DDS  
 Telephone: 6197809100  
 Mailing Name: Not reported  
 Mailing Address: 9040 FRIARS RD STE 535  
 Mailing City,St,Zip: SAN DIEGO, CA 921080000  
 Gen County: Not reported  
 TSD EPA ID: CAT000613976  
 TSD County: Not reported  
 Waste Category: Photochemicals/photoprocessing waste  
 Disposal Method: Transfer Station  
 Tons: .0208  
 Facility County: San Diego

MAP FINDINGS

Map ID Direction EDR ID Number  
 Distance Database(s) EPA ID Number  
 Distance (ft.)Site

36 **BYRON A COLE DDS** CA HAZNET S113149141  
**9040 FRIARS RD STE 535** N/A  
**SAN DIEGO, CA 92108**

HAZNET:

envid: S113149141  
 Year: 2011  
 GEPAID: CAL000323436  
 Contact: BYRON COLE  
 Telephone: 8585581355  
 Mailing Name: Not reported  
 Mailing Address: 2788 COSTEBELLE DR  
 Mailing City,St,Zip: LA JOLLA, CA 92037  
 Gen County: Not reported  
 TSD EPA ID: CAD008364432  
 TSD County: Not reported  
 Waste Category: Oxygenated solvents (acetone, butanol, ethyl acetate, etc.)  
 Disposal Method: Fuel Blending Prior To Energy Recovery At Another Site  
 Tons: 0.0495  
 Facility County: San Diego

envid: S113149141  
 Year: 2010  
 GEPAID: CAL000323436  
 Contact: BYRON COLE  
 Telephone: 8585581355  
 Mailing Name: Not reported  
 Mailing Address: 2788 COSTEBELLE DR  
 Mailing City,St,Zip: LA JOLLA, CA 920370000  
 Gen County: Not reported  
 TSD EPA ID: CAD008364432  
 TSD County: Not reported  
 Waste Category: Oxygenated solvents (acetone, butanol, ethyl acetate, etc.)  
 Disposal Method: Fuel Blending Prior To Energy Recovery At Another Site  
 Tons: 0.0297  
 Facility County: San Diego

envid: S113149141  
 Year: 2009  
 GEPAID: CAL000323436  
 Contact: PERI MARR  
 Telephone: 6195160018  
 Mailing Name: Not reported  
 Mailing Address: 9040 FRIARS RD STE 535  
 Mailing City,St,Zip: SAN DIEGO, CA 921080000  
 Gen County: Not reported  
 TSD EPA ID: CAD008364432  
 TSD County: Not reported  
 Waste Category: Oxygenated solvents (acetone, butanol, ethyl acetate, etc.)  
 Disposal Method: Fuel Blending Prior To Energy Recovery At Another Site  
 Tons: 0.0165  
 Facility County: San Diego

envid: S113149141  
 Year: 2008  
 GEPAID: CAL000323436  
 Contact: PERI MARR  
 Telephone: 6195160018  
 Mailing Name: Not reported

MAP FINDINGS

Map ID  
 Direction  
 Distance  
 Distance (ft.)Site

EDR ID Number  
 EPA ID Number

Database(s)

**BYRON A COLE DDS (Continued)**

**S113149141**

Mailing Address: 9040 FRIARS RD STE 535  
 Mailing City,St,Zip: SAN DIEGO, CA 921080000  
 Gen County: Not reported  
 TSD EPA ID: CAD008364432  
 TSD County: Not reported  
 Waste Category: Oxygenated solvents (acetone, butanol, ethyl acetate, etc.)  
 Disposal Method: Fuel Blending Prior To Energy Recovery At Another Site  
 Tons: 0.0165  
 Facility County: San Diego

envid: S113149141  
 Year: 2008  
 GEPAID: CAL000323436  
 Contact: PERI MARR  
 Telephone: 6195160018  
 Mailing Name: Not reported  
 Mailing Address: 9040 FRIARS RD STE 535  
 Mailing City,St,Zip: SAN DIEGO, CA 921080000  
 Gen County: Not reported  
 TSD EPA ID: CAD008364432  
 TSD County: Not reported  
 Waste Category: Unspecified solvent mixture  
 Disposal Method: Fuel Blending Prior To Energy Recovery At Another Site  
 Tons: 0.018  
 Facility County: San Diego

[Click this hyperlink](#) while viewing on your computer to access additional CA\_HAZNET: detail in the EDR Site Report.

36

**DIAGNOSTIC CLINICAL LABORATORY  
 9040 FRIARS RD  
 SAN DIEGO, CA 92108**

**CA San Diego Co. HMMD S106067829  
 N/A**

SAN DIEGO CO. HMMD:  
 Facility Id: 152656  
 Business Type: 6HK10  
 EPA Id Number: Not reported  
 APN: 433-270-43-00  
 Last HMMD Inspection: 02/10/1998  
 Permit Status: INAC  
 Permit Expiration: 02/10/1998  
 Facility Owner: DR. MASON  
 Facility Address: 9040 FRIARS RD #500  
 Facility City: SAN DIEGO  
 Facility State: CA  
 Facility Zip: 92108-  
 UST Owner: Not reported  
 Handle Regulated Hazmat: Not reported  
 Own Or Operate UST: Not reported  
 Subject To APSA: Not reported  
 Generate Haz Waste: Not reported  
 Treat Haz Waste: Not reported  
 Generate Medical Waste: Not reported

MAP FINDINGS

Map ID  
 Direction  
 Distance  
 Distance (ft.)Site

EDR ID Number

Database(s) EPA ID Number

**36 UNILAB-FRIARS RD PSC CA San Diego Co. HMMD S106068514**  
**9040 FRIARS RD N/A**  
**SAN DIEGO, CA 92108**

SAN DIEGO CO. HMMD:  
 Facility Id: 153672  
 Business Type: 6HK10  
 EPA Id Number: Not reported  
 APN: 433-270-43-00  
 Last HMMD Inspection: 01/07/2000  
 Permit Status: INAC  
 Permit Expiration: 01/07/2000  
 Facility Owner: UNILAB-FRIARS RD PSC  
 Facility Address: 9040 FRIARS RD 400A  
 Facility City: SAN DIEGO  
 Facility State: CA  
 Facility Zip: 92108-  
 UST Owner: Not reported  
 Handle Regulated Hazmat: Not reported  
 Own Or Operate UST: Not reported  
 Subject To APSA: Not reported  
 Generate Haz Waste: Not reported  
 Treat Haz Waste: Not reported  
 Generate Medical Waste: Not reported

**36 BYRON A. COLE, DDS, MSD CA San Diego Co. HMMD S104890881**  
**9040 FRIARS RD N/A**  
**SAN DIEGO, CA 92108**

SAN DIEGO CO. HMMD:  
 Facility Id: 209415  
 Business Type: 6HK10  
 EPA Id Number: Not reported  
 APN: 433-270-43-00  
 Last HMMD Inspection: 08/03/2011  
 Permit Status: INAC  
 Permit Expiration: 11/30/2012  
 Facility Owner: BYRON A COLE  
 Facility Address: 9040 FRIARS RD #535  
 Facility City: SAN DIEGO  
 Facility State: CA  
 Facility Zip: 92108  
 UST Owner: Not reported  
 Handle Regulated Hazmat: Not reported  
 Own Or Operate UST: Not reported  
 Subject To APSA: Not reported  
 Generate Haz Waste: Not reported  
 Treat Haz Waste: Not reported  
 Generate Medical Waste: Not reported

Violations Inactive Permits:  
 Facility Id: 209415  
 Update Date: 11/02/2012  
 Inspection Date: 06/05/2008  
 Violation Code: 6HV4205  
 Violation: MED SOLID WASTE NOT SECURED TO DENY ACCE  
 Violation Citation: Medical Solid Waste not secured to deny access to unauthorized persons. 68.1211  
 Activity: Inactive Permit

MAP FINDINGS

Map ID  
 Direction  
 Distance  
 Distance (ft.)Site

EDR ID Number  
 EPA ID Number

Database(s)

**36 CENTER FOR SPECIALTY CARE  
 9040 FRIARS RD  
 SAN DIEGO, CA 92108**

**CA San Diego Co. HMMD**

**S106068394  
 N/A**

SAN DIEGO CO. HMMD:

Facility Id: 202616  
 Business Type: 6HK10  
 EPA Id Number: Not reported  
 APN: 433-270-43-00  
 Last HMMD Inspection: 02/06/2007  
 Permit Status: INAC  
 Permit Expiration: 03/31/2009  
 Facility Owner: U.S HEALTHWORKS  
 Facility Address: 9040 FRIARS RD #400  
 Facility City: SAN DIEGO  
 Facility State: CA  
 Facility Zip: 92108  
 UST Owner: Not reported  
 Handle Regulated Hazmat: Not reported  
 Own Or Operate UST: Not reported  
 Subject To APSA: Not reported  
 Generate Haz Waste: Not reported  
 Treat Haz Waste: Not reported  
 Generate Medical Waste: Not reported

Violations Inactive Permits:

Facility Id: 202616  
 Update Date: 11/02/2012  
 Inspection Date: 02/06/2007  
 Violation Code: 6HV0304  
 Violation: WASTE DETERMINATION NOT MADE  
 Violation Citation: Generator of a waste has not determined if that waste is a hazardous waste as defined by law. CCR 66262.11 & 66260.200( c)  
 Activity: Inactive Permit

Facility Id: 202616  
 Update Date: 11/02/2012  
 Inspection Date: 02/06/2007  
 Violation Code: 6HV4209  
 Violation: NO GENERATOR'S INFO ON RED BAGS/SHARPS  
 Violation Citation: Red bags, sharps containers not labeled with generator's name, address, and phone number. 68.1205  
 Activity: Inactive Permit

Facility Id: 153513  
 Business Type: 6HK10  
 EPA Id Number: Not reported  
 APN: 433-270-43-00  
 Last HMMD Inspection: 09/28/2000  
 Permit Status: INAC  
 Permit Expiration: 01/31/2004  
 Facility Owner: HEALTHSOUTH CORP  
 Facility Address: 9040 FRIARS RD #400  
 Facility City: SAN DIEGO  
 Facility State: CA  
 Facility Zip: 92108-  
 UST Owner: Not reported  
 Handle Regulated Hazmat: Not reported  
 Own Or Operate UST: Not reported

MAP FINDINGS

Map ID			EDR ID Number
Direction			
Distance			
Distance (ft.)Site		Database(s)	EPA ID Number

**CENTER FOR SPECIALTY CARE (Continued)**

**S106068394**

Subject To APSA:	Not reported
Generate Haz Waste:	Y
Treat Haz Waste:	Not reported
Generate Medical Waste:	Not reported

**36**

**WILLIAM SHOEMAKER, D.O.  
9040 FRIARS RD  
SAN DIEGO, CA 92108**

**CA San Diego Co. HMMD**

**S106068502  
N/A**

**SAN DIEGO CO. HMMD:**

Facility Id:	153657
Business Type:	6HK10
EPA Id Number:	CAL000168391
APN:	433-270-43-00
Last HMMD Inspection:	02/25/2010
Permit Status:	SUSP
Permit Expiration:	02/29/2012
Facility Owner:	WILLIAM SHOEMAKER, D.O.
Facility Address:	9040 FRIARS RD #230
Facility City:	SAN DIEGO
Facility State:	CA
Facility Zip:	92108-
UST Owner:	Not reported
Handle Regulated Hazmat:	Not reported
Own Or Operate UST:	Not reported
Subject To APSA:	Not reported
Generate Haz Waste:	Y
Treat Haz Waste:	Not reported
Generate Medical Waste:	Y

**Inactive Permits:**

Facility Id:	153657
Update Date:	11/02/2012
Case Number:	Not reported
Name:	WASTE 902 INFECTIOUS WASTE, SHARPS
Other Information:	Not reported
Material Waste:	Waste
Hazardous Categories 1:	Not reported
Hazardous Categories 2:	Not reported

Facility Id:	153657
Update Date:	11/02/2012
Case Number:	Not reported
Name:	WASTE 311 PHARMACEUTICAL WASTE
Other Information:	Not reported
Material Waste:	Waste
Hazardous Categories 1:	Not reported
Hazardous Categories 2:	Not reported

**Violations Active Permits:**

Facility Id:	153657
Update Date:	11/02/2012
Inspection Date:	02/25/2010
Violation Code:	6HV4309
Violation:	SQG:MWMP OR EQUIV NOT ONSITE
Violation Citation:	Medical Waste Management Plan or equivalent information not onsite for review (SQG). 117945
Activity:	SUSP



MAP FINDINGS

Map ID  
 Direction  
 Distance  
 Distance (ft.)Site

EDR ID Number  
 EPA ID Number

Database(s)

**WILLIAM SHOEMAKER, D.O. (Continued)**

**S106068502**

Facility Id: 153657  
 Update Date: 11/02/2012  
 Inspection Date: 02/12/2007  
 Violation Code: 6HV4209  
 Violation: NO GENERATOR'S INFO ON RED BAGS/SHARPS  
 Violation Citation: Red bags, sharps containers not labeled with generator's name, address, and phone number. 68.1205  
 Activity: SUSP

36

**THE CENTER FOR WOMENS MEDICINE  
 9040 FRIARS RD STE 400  
 SAN DIEGO, CA 92108**

**RCRA-SQG 1000904997  
 FINDS CA0000239798**

RCRA-SQG:

Date form received by agency: 04/15/1994  
 Facility name: THE CENTER FOR WOMENS MEDICINE  
 Facility address: 9040 FRIARS RD STE 400  
 SAN DIEGO, CA 92108  
 EPA ID: CA0000239798  
 Mailing address: FRIARS RD STE 400  
 SAN DIEGO, CA 92108  
 Contact: DON WHISTLER  
 Contact address: 9040 FRIARS RD STE 400  
 SAN DIEGO, CA 92108  
 Contact country: US  
 Contact telephone: (619) 739-5400  
 Contact email: Not reported  
 EPA Region: 09  
 Classification: Small Small Quantity Generator  
 Description: Handler: generates more than 100 and less than 1000 kg of hazardous waste during any calendar month and accumulates less than 6000 kg of hazardous waste at any time; or generates 100 kg or less of hazardous waste during any calendar month, and accumulates more than 1000 kg of hazardous waste at any time

Owner/Operator Summary:

Owner/operator name: THE CENTER FOR WOMENS MEDICINE  
 Owner/operator address: 9040 FRIARS RD STE 400  
 SAN DIEGO, CA 92108  
 Owner/operator country: Not reported  
 Owner/operator telephone: (619) 584-3177  
 Legal status: Private  
 Owner/Operator Type: Owner  
 Owner/Op start date: Not reported  
 Owner/Op end date: Not reported

Handler Activities Summary:

U.S. importer of hazardous waste: No  
 Mixed waste (haz. and radioactive): No  
 Recycler of hazardous waste: No  
 Transporter of hazardous waste: No  
 Treater, storer or disposer of HW: No  
 Underground injection activity: No  
 On-site burner exemption: No  
 Furnace exemption: No  
 Used oil fuel burner: No

MAP FINDINGS

Map ID  
 Direction  
 Distance  
 Distance (ft.)Site

EDR ID Number  
 EPA ID Number

Database(s)

**THE CENTER FOR WOMENS MEDICINE (Continued)**

**1000904997**

Used oil processor: No  
 User oil refiner: No  
 Used oil fuel marketer to burner: No  
 Used oil Specification marketer: No  
 Used oil transfer facility: No  
 Used oil transporter: No

Violation Status: No violations found

**FINDS:**

Registry ID: 110002616027

**Environmental Interest/Information System**

RCRAInfo is a national information system that supports the Resource Conservation and Recovery Act (RCRA) program through the tracking of events and activities related to facilities that generate, transport, and treat, store, or dispose of hazardous waste. RCRAInfo allows RCRA program staff to track the notification, permit, compliance, and corrective action activities required under RCRA.

36

**MISSION SPECIALTY MGMT  
 9040 FRIARS RD  
 SAN DIEGO, CA 92108**

**CA San Diego Co. HMMD S106067561  
 N/A**

**SAN DIEGO CO. HMMD:**

Facility Id: 152245  
 Business Type: 6HK10  
 EPA Id Number: CAL000216774  
 APN: 433-270-43-00  
 Last HMMD Inspection: 02/06/2007  
 Permit Status: INAC  
 Permit Expiration: 01/31/2008  
 Facility Owner: MISSION SPECIALTY MGMT  
 Facility Address: 9040 FRIARS RD #105  
 Facility City: SAN DIEGO  
 Facility State: CA  
 Facility Zip: 92108-  
 UST Owner: Not reported  
 Handle Regulated Hazmat: Not reported  
 Own Or Operate UST: Not reported  
 Subject To APSA: Not reported  
 Generate Haz Waste: Y  
 Treat Haz Waste: Not reported  
 Generate Medical Waste: Not reported

MAP FINDINGS

Map ID  
 Direction  
 Distance  
 Distance (ft.)Site  
 Database(s)  
 EDR ID Number  
 EPA ID Number

**36 S.P.O.R.T. INSTITUTE MED GROUP CA San Diego Co. HMMD S106068905**  
**9040 FRIARS RD N/A**  
**SAN DIEGO, CA 92108**

SAN DIEGO CO. HMMD:  
 Facility Id: 154203  
 Business Type: 6HK10  
 EPA Id Number: CAL000194058  
 APN: 433-270-43-00  
 Last HMMD Inspection: 08/04/2004  
 Permit Status: INAC  
 Permit Expiration: 04/30/2007  
 Facility Owner: Not reported  
 Facility Address: 9040 FRIARS RD #500  
 Facility City: SAN DIEGO  
 Facility State: CA  
 Facility Zip: 92108  
 UST Owner: Not reported  
 Handle Regulated Hazmat: Not reported  
 Own Or Operate UST: Not reported  
 Subject To APSA: Not reported  
 Generate Haz Waste: Y  
 Treat Haz Waste: Not reported  
 Generate Medical Waste: Not reported

**36 ROBIN C. WEDBERG, MD CA San Diego Co. HMMD S106069170**  
**9040 FRIARS RD N/A**  
**SAN DIEGO, CA 92108**

SAN DIEGO CO. HMMD:  
 Facility Id: 154597  
 Business Type: 6HK10  
 EPA Id Number: Not reported  
 APN: 433-270-43-00  
 Last HMMD Inspection: 10/30/2003  
 Permit Status: INAC  
 Permit Expiration: 04/30/2005  
 Facility Owner: ROBIN C. WEDBERG, MD, APC  
 Facility Address: 9040 FRIARS RD #320  
 Facility City: SAN DIEGO  
 Facility State: CA  
 Facility Zip: 92108-  
 UST Owner: Not reported  
 Handle Regulated Hazmat: Not reported  
 Own Or Operate UST: Not reported  
 Subject To APSA: Not reported  
 Generate Haz Waste: Not reported  
 Treat Haz Waste: Not reported  
 Generate Medical Waste: Not reported

Violations Inactive Permits:  
 Facility Id: 154597  
 Update Date: 11/02/2012  
 Inspection Date: 10/30/2003  
 Violation Code: 6HV4209  
 Violation: NO GENERATOR'S INFO ON RED BAGS/SHARPS  
 Violation Citation: Red bags, sharps containers not labeled with generator's name, address, and phone number. 68.1205  
 Activity: Inactive Permit

MAP FINDINGS

Map ID  
 Direction  
 Distance  
 Distance (ft.)Site

EDR ID Number  
 EPA ID Number

Database(s)

**ROBIN C. WEDBERG, MD (Continued)**

**S106069170**

Facility Id: 154597  
 Update Date: 11/02/2012  
 Inspection Date: 10/30/2003  
 Violation Code: 6HV4213  
 Violation: NO LABEL: LIDS/SIDES OF CONTAINER  
 Violation Citation: Did not label waste container/bin on the lid and side so as to be clearly visible. 118280(b)  
 Activity: Inactive Permit

36

**WILLIAM D KOLTUN, MD  
 9040 FRIARS RD  
 SAN DIEGO, CA 92108**

**CA San Diego Co. HMMD**

**S106070443  
 N/A**

**SAN DIEGO CO. HMMD:**

Facility Id: 200301  
 Business Type: 6HK58  
 EPA Id Number: CAL000324815  
 APN: 433-270-43-00  
 Last HMMD Inspection: 08/03/2011  
 Permit Status: OPEN  
 Permit Expiration: 10/31/2013  
 Facility Owner: WILLIAM D KOLTUN, MD  
 Facility Address: 9040 FRIARS RD #540  
 Facility City: SAN DIEGO  
 Facility State: CA  
 Facility Zip: 92108  
 UST Owner: Not reported  
 Handle Regulated Hazmat: Not reported  
 Own Or Operate UST: Not reported  
 Subject To APSA: Not reported  
 Generate Haz Waste: Not reported  
 Treat Haz Waste: Not reported  
 Generate Medical Waste: Y

**Active Permits:**

Facility Id: 200301  
 Update Date: 11/02/2012  
 Case Number: Not reported  
 Name: WASTE 311 PHARMACEUTICAL WASTE  
 Other Information: Not reported  
 Material Waste: Waste  
 Hazardous Categories 1: Not reported  
 Hazardous Categories 2: Not reported

Facility Id: 200301  
 Update Date: 11/02/2012  
 Case Number: Not reported  
 Name: WASTE 551 LABORATORY WASTE CHEMICALS  
 Other Information: FORMALIN & TISSUE WASTE  
 Material Waste: Waste  
 Hazardous Categories 1: Not reported  
 Hazardous Categories 2: Not reported

Facility Id: 200301  
 Update Date: 11/02/2012  
 Case Number: Not reported  
 Name: WASTE 901 INFECTIOUS WASTE, GENERAL

MAP FINDINGS

Map ID  
 Direction  
 Distance  
 Distance (ft.)Site

EDR ID Number  
 EPA ID Number

Database(s)

**WILLIAM D KOLTUN, MD (Continued)**

**S106070443**

Other Information: GENERAL INFECTIOUS WASTE  
 Material Waste: Waste  
 Hazardous Categories 1: Not reported  
 Hazardous Categories 2: Not reported

Facility Id: 200301  
 Update Date: 11/02/2012  
 Case Number: Not reported  
 Name: WASTE 902 INFECTIOUS WASTE, SHARPS  
 Other Information: SHARPS  
 Material Waste: Waste  
 Hazardous Categories 1: Not reported  
 Hazardous Categories 2: Not reported

Violations Active Permits:

Facility Id: 200301  
 Update Date: 11/02/2012  
 Inspection Date: 06/26/2008  
 Violation Code: 6HV0227  
 Violation: HAZWASTE TANK/CONTAINER W/O LABEL/DATE  
 Violation Citation: Failed to properly label/date hazardous waste container &/or tank.  
 66262.34(f)  
 Activity: ACTIVE

Facility Id: 200301  
 Update Date: 11/02/2012  
 Inspection Date: 06/26/2008  
 Violation Code: 6HV4209  
 Violation: NO GENERATOR'S INFO ON RED BAGS/SHARPS  
 Violation Citation: Red bags, sharps containers not labeled with generator's name,  
 address, and phone number. 68.1205  
 Activity: ACTIVE

Facility Id: 200301  
 Business Type: 6HK58  
 EPA Id Number: CAL000324815  
 APN: 433-270-43-00  
 Last HMMD Inspection: 08/03/2011  
 Permit Status: OPEN  
 Permit Expiration: 10/31/2013  
 Facility Owner: WILLIAM D KOLTUN, MD  
 Facility Address: 9040 FRIARS RD #540  
 Facility City: SAN DIEGO  
 Facility State: CA  
 Facility Zip: 92108  
 UST Owner: Not reported  
 Handle Regulated Hazmat: Not reported  
 Own Or Operate UST: Not reported  
 Subject To APSA: Not reported  
 Generate Haz Waste: Y  
 Treat Haz Waste: Not reported  
 Generate Medical Waste: Y

Active Permits:

Facility Id: 200301  
 Update Date: 11/02/2012

MAP FINDINGS

Map ID  
 Direction  
 Distance  
 Distance (ft.)Site

EDR ID Number  
 EPA ID Number

Database(s)

**WILLIAM D KOLTUN, MD (Continued)**

**S106070443**

Case Number: Not reported  
 Name: WASTE 311 PHARMACEUTICAL WASTE  
 Other Information: Not reported  
 Material Waste: Waste  
 Hazardous Categories 1: Not reported  
 Hazardous Categories 2: Not reported

Facility Id: 200301  
 Update Date: 11/02/2012  
 Case Number: Not reported  
 Name: WASTE 551 LABORATORY WASTE CHEMICALS  
 Other Information: FORMALIN & TISSUE WASTE  
 Material Waste: Waste  
 Hazardous Categories 1: Not reported  
 Hazardous Categories 2: Not reported

Facility Id: 200301  
 Update Date: 11/02/2012  
 Case Number: Not reported  
 Name: WASTE 901 INFECTIOUS WASTE, GENERAL  
 Other Information: GENERAL INFECTIOUS WASTE  
 Material Waste: Waste  
 Hazardous Categories 1: Not reported  
 Hazardous Categories 2: Not reported

Facility Id: 200301  
 Update Date: 11/02/2012  
 Case Number: Not reported  
 Name: WASTE 902 INFECTIOUS WASTE, SHARPS  
 Other Information: SHARPS  
 Material Waste: Waste  
 Hazardous Categories 1: Not reported  
 Hazardous Categories 2: Not reported

Violations Active Permits:

Facility Id: 200301  
 Update Date: 11/02/2012  
 Inspection Date: 06/26/2008  
 Violation Code: 6HV0227  
 Violation: HAZWASTE TANK/CONTAINER W/O LABEL/DATE  
 Violation Citation: Failed to properly label/date hazardous waste container &/or tank.  
 66262.34(f)  
 Activity: ACTIVE

Facility Id: 200301  
 Update Date: 11/02/2012  
 Inspection Date: 06/26/2008  
 Violation Code: 6HV4209  
 Violation: NO GENERATOR'S INFO ON RED BAGS/SHARPS  
 Violation Citation: Red bags, sharps containers not labeled with generator's name,  
 address, and phone number. 68.1205  
 Activity: ACTIVE

MAP FINDINGS

Map ID  
 Direction  
 Distance  
 Distance (ft.)Site

EDR ID Number  
 EPA ID Number

Database(s)

**36 CENTRUM DENTAL  
 9040 FRIARS RD  
 SAN DIEGO, CA 92108**

CA San Diego Co. HMMD

S106068274  
 N/A

SAN DIEGO CO. HMMD:  
 Facility Id: 153334  
 Business Type: 6HK10  
 EPA Id Number: CAL000176933  
 APN: 433-270-43-00  
 Last HMMD Inspection: 08/04/2004  
 Permit Status: INAC  
 Permit Expiration: 12/31/2007  
 Facility Owner: SCOTT STROMMER DDS  
 Facility Address: 9040 FRIARS RD 535  
 Facility City: SAN DIEGO  
 Facility State: CA  
 Facility Zip: 92108-  
 UST Owner: Not reported  
 Handle Regulated Hazmat: Not reported  
 Own Or Operate UST: Not reported  
 Subject To APSA: Not reported  
 Generate Haz Waste: Y  
 Treat Haz Waste: Not reported  
 Generate Medical Waste: Not reported

**36 VERIZON WIRELESS - MISSION CONTROL  
 9042 FRIARS RD  
 SAN DIEGO, CA 92108**

CA San Diego Co. HMMD

S106064520  
 N/A

SAN DIEGO CO. HMMD:  
 Facility Id: 135295  
 Business Type: 6HK18  
 EPA Id Number: Not reported  
 APN: 433-270-43-00  
 Last HMMD Inspection: 08/13/2003  
 Permit Status: INAC  
 Permit Expiration: 11/30/2006  
 Facility Owner: DIABLO COMMUNICATIONS INC <LF>  
 Facility Address: 11512 EL CAMINO REAL #100  
 Facility City: Not reported  
 Facility State: Not reported  
 Facility Zip: 92130  
 UST Owner: Not reported  
 Handle Regulated Hazmat: Y  
 Own Or Operate UST: Not reported  
 Subject To APSA: Not reported  
 Generate Haz Waste: Not reported  
 Treat Haz Waste: Not reported  
 Generate Medical Waste: Not reported

Violations Inactive Permits:  
 Facility Id: 135295  
 Update Date: 11/02/2012  
 Inspection Date: 08/13/2003  
 Violation Code: 6HV0401  
 Violation: TRAINING RECORDS UNAVAILABLE  
 Violation Citation: Personnel training records are not maintained to document compliance with requirements for current and former employees. CCR 66265.16(d)&(e)  
 Activity: Inactive Permit

MAP FINDINGS

Map ID  
 Direction  
 Distance  
 Distance (ft.)Site

EDR ID Number  
 EPA ID Number

Database(s)

**VERIZON WIRELESS - MISSION CONTROL (Continued)**

**S106064520**

Facility Id: 135027  
 Business Type: 6HK18  
 EPA Id Number: Not reported  
 APN: 433-270-43-00  
 Last HMMD Inspection: 09/03/1999  
 Permit Status: INAC  
 Permit Expiration: 12/31/2002  
 Facility Owner: VERIZON WIRELESS  
 Facility Address: 15505 SAND CANYON AV #D  
 Facility City: IRVINE  
 Facility State: CA  
 Facility Zip: 92618-  
 UST Owner: Not reported  
 Handle Regulated Hazmat: Y  
 Own Or Operate UST: Not reported  
 Subject To APSA: Not reported  
 Generate Haz Waste: Not reported  
 Treat Haz Waste: Not reported  
 Generate Medical Waste: Not reported

Facility Id: 200281  
 Business Type: 6HK52  
 EPA Id Number: Not reported  
 APN: 433-270-43-00  
 Last HMMD Inspection: 04/16/2010  
 Permit Status: OPEN  
 Permit Expiration: 12/31/2012  
 Facility Owner: VERIZON WIRELESS  
 Facility Address: 15505 SAND CANYON AV #D  
 Facility City: IRVINE  
 Facility State: CA  
 Facility Zip: 92618  
 UST Owner: Not reported  
 Handle Regulated Hazmat: Y  
 Own Or Operate UST: Not reported  
 Subject To APSA: Not reported  
 Generate Haz Waste: Not reported  
 Treat Haz Waste: Not reported  
 Generate Medical Waste: Not reported

**Active Permits:**

Facility Id: 200281  
 Update Date: 11/02/2012  
 Case Number: 68476-34-6  
 Name: DIESEL FUEL  
 Other Information: Not reported  
 Material Waste: Material  
 Hazardous Categories 1: FIRE  
 Hazardous Categories 2: Not reported

Facility Id: 200281  
 Update Date: 11/02/2012  
 Case Number: 7664-93-9  
 Name: SULFURIC ACID, H2504; LEAD ACID BATTERY ELECTROLITE,  
 Other Information: 23% H2SO4  
 Material Waste: Material  
 Hazardous Categories 1: ACUTE  
 Hazardous Categories 2: CHRONIC



MAP FINDINGS

Map ID  
 Direction  
 Distance  
 Distance (ft.)Site

EDR ID Number  
 EPA ID Number

Database(s)

**VERIZON WIRELESS - MISSION CONTROL (Continued)**

**S106064520**

Violations Active Permits:

Facility Id: 200281  
 Update Date: 11/02/2012  
 Inspection Date: 10/20/2008  
 Violation Code: 6HV1014  
 Violation: HMBP INCOMPLETE/NOT AMENDED  
 Violation Citation: HMBP is incomplete/inadequate/not amended to reflect changes. 25504, 25505(a)(2) &/or 25509(a); 25505(b); 19 CCR 2729  
 Activity: ACTIVE

36

**MISSION VALLEY AMERICAN TOWER CORP #8572  
 9042 FRIARS RD  
 SAN DIEGO, CA 92108**

**CA San Diego Co. HMMD**

**S106064438  
 N/A**

SAN DIEGO CO. HMMD:

Facility Id: 206869  
 Business Type: 6HK70  
 EPA Id Number: Not reported  
 APN: 433-270-43-00  
 Last HMMD Inspection: 07/30/2010  
 Permit Status: INAC  
 Permit Expiration: 10/31/2011  
 Facility Owner: AMERICAN TOWER CORPORATION  
 Facility Address: PO BOX 63604  
 Facility City: PHOENIX  
 Facility State: AZ  
 Facility Zip: 85082  
 UST Owner: Not reported  
 Handle Regulated Hazmat: Y  
 Own Or Operate UST: Not reported  
 Subject To APSA: Not reported  
 Generate Haz Waste: Not reported  
 Treat Haz Waste: Not reported  
 Generate Medical Waste: Not reported

36

**MELVIN CHIROPRACTIC OFFICE  
 9050 FRIARS RD  
 SAN DIEGO, CA 92108**

**CA San Diego Co. HMMD**

**S106063632  
 N/A**

SAN DIEGO CO. HMMD:

Facility Id: 132690  
 Business Type: 6HK18  
 EPA Id Number: CAL930116031  
 APN: 433-270-41-00  
 Last HMMD Inspection: 11/05/1997  
 Permit Status: INAC  
 Permit Expiration: 11/05/1997  
 Facility Owner: GREGORY MELVIN  
 Facility Address: P O BOX 3161 #335  
 Facility City: LA MESA  
 Facility State: CA  
 Facility Zip: 91944-3161  
 UST Owner: Not reported  
 Handle Regulated Hazmat: Not reported  
 Own Or Operate UST: Not reported

MAP FINDINGS

Map ID  
 Direction  
 Distance  
 Distance (ft.)Site

EDR ID Number  
 EPA ID Number

Database(s)

**MELVIN CHIROPRACTIC OFFICE (Continued)**

**S106063632**

Subject To APSA: Not reported  
 Generate Haz Waste: Y  
 Treat Haz Waste: Not reported  
 Generate Medical Waste: Not reported

36

**MISSION CONTROL PROJECTS  
 9060 FRIARS ROAD  
 SAN DIEGO, CA 92108**

**CA NPDES S117705338  
 N/A**

NPDES:

Npdes Number: Not reported  
 Facility Status: Not reported  
 Agency Id: Not reported  
 Region: 9  
 Regulatory Measure Id: 417477  
 Order No: Not reported  
 Regulatory Measure Type: Construction  
 Place Id: Not reported  
 WDID: 9 37C361527  
 Program Type: Not reported  
 Adoption Date Of Regulatory Measure: Not reported  
 Effective Date Of Regulatory Measure: Not reported  
 Expiration Date Of Regulatory Measure: Not reported  
 Termination Date Of Regulatory Measure: 03/07/2012  
 Discharge Name: Not reported  
 Discharge Address: Not reported  
 Discharge City: Not reported  
 Discharge State: Not reported  
 Discharge Zip: Not reported  
 RECEIVED DATE: 07/26/2011  
 PROCESSED DATE: 07/27/2011  
 STATUS CODE NAME: Terminated  
 STATUS DATE: 05/02/2012  
 PLACE SIZE: 2.18  
 PLACE SIZE UNIT: Acres  
 FACILITY CONTACT NAME: Willie Gaters  
 FACILITY CONTACT TITLE: Senior Environmental Specialist  
 FACILITY CONTACT PHONE: 858-637-3726  
 FACILITY CONTACT PHONE EXT: Not reported  
 FACILITY CONTACT EMAIL: WGaters@semprautilities.com  
 OPERATOR NAME: San Diego Gas & Electric Co  
 OPERATOR ADDRESS: 8315 Century Park Ct CP 21E  
 OPERATOR CITY: San Diego  
 OPERATOR STATE: California  
 OPERATOR ZIP: 92123  
 OPERATOR CONTACT NAME: Willie Gaters  
 OPERATOR CONTACT TITLE: Senior Environmental Specialist  
 OPERATOR CONTACT PHONE: 858-637-3726  
 OPERATOR CONTACT PHONE EXT: Not reported  
 OPERATOR CONTACT EMAIL: WGaters@semprautilities.com  
 OPERATOR TYPE: Private Business  
 DEVELOPER NAME: San Diego Gas & Electric Co  
 DEVELOPER ADDRESS: 8315 Century Park Ct CP 21E  
 DEVELOPER CITY: San Diego  
 DEVELOPER STATE: California  
 DEVELOPER ZIP: 92123  
 DEVELOPER CONTACT NAME: Willie Gaters  
 DEVELOPER CONTACT TITLE: Senior Environmental Specialist

MAP FINDINGS

Map ID  
 Direction  
 Distance  
 Distance (ft.)Site

EDR ID Number  
 EPA ID Number

Database(s)

**MISSION CONTROL PROJECTS (Continued)**

**S117705338**

CONSTYPE LINEAR UTILITY IND: N  
 EMERGENCY PHONE NO: Not reported  
 EMERGENCY PHONE EXT: Not reported  
 CONSTYPE ABOVE GROUND IND: Not reported  
 CONSTYPE BELOW GROUND IND: Not reported  
 CONSTYPE CABLE LINE IND: Not reported  
 CONSTYPE COMM LINE IND: Not reported  
 CONSTYPE COMMERCIAL IND: Not reported  
 CONSTYPE ELECTRICAL LINE IND: Not reported  
 CONSTYPE GAS LINE IND: Not reported  
 CONSTYPE INDUSTRIAL IND: Not reported  
 CONSTYPE OTHER DESCRIPTION: Not reported  
 CONSTYPE OTHER IND: Not reported  
 CONSTYPE RECONS IND: Not reported  
 CONSTYPE RESIDENTIAL IND: Not reported  
 CONSTYPE TRANSPORT IND: Not reported  
 CONSTYPE UTILITY DESCRIPTION: Not reported  
 CONSTYPE UTILITY IND: Y  
 CONSTYPE WATER SEWER IND: Not reported  
 DIR DISCHARGE USWATER IND: N  
 RECEIVING WATER NAME: San Diego River  
 CERTIFIER NAME: Grant Frost  
 CERTIFIER TITLE: Not reported  
 CERTIFICATION DATE: 26-JUL-11  
 PRIMARY SIC: Not reported  
 SECONDARY SIC: Not reported  
 TERTIARY SIC: Not reported

**36 BENNETT COIN OPERATED WASHETTE  
 9101 FRIARS RD  
 SAN DIEGO, CA**

**EDR US Hist Cleaners 1009127976  
 N/A**

EDR Historical Cleaners:  
 Name: BENNETT COIN OPERATED WASHETTE  
 Year: 1966  
 Type: LAUNDRIES - SELF SERVE

**37 UNIVERSITY MECH CONTRACTORS  
 4464 ALVARADO CANYON RD  
 SAN DIEGO, CA 92120**

**CA LUST S104160585  
 CA SWEEPS UST N/A  
 CA San Diego Co. HMMD  
 CA SAN DIEGO CO. SAM**

LUST REG 9:  
 Region: 9  
 Status: Case Closed  
 Case Number: 9UT324  
 Local Case: H00036  
 Substance: Diesel  
 Qty Leaked: Not reported  
 Abate Method: Not reported  
 Local Agency: San Diego  
 How Found: Other Means  
 How Stopped: Close Tank  
 Source: Unknown  
 Cause: Unknown  
 Lead Agency: Local Agency

MAP FINDINGS

Map ID  
 Direction  
 Distance  
 Distance (ft.)Site

EDR ID Number  
 EPA ID Number

Database(s)

**UNIVERSITY MECH CONTRACTORS (Continued)**

**S104160585**

Case Type: Aquifer affected  
 Date Found: 12/05/1986  
 Date Stopped: / /  
 Confirm Date: / /  
 Submit Workplan: Not reported  
 Prelim Assess: 12/15/1986  
 Desc Pollution: Not reported  
 Remed Plan: / /  
 Remed Action: Not reported  
 Began Monitor: Not reported  
 Release Date: 12/05/1986  
 Enforce Date: Not reported  
 Closed Date: 10/27/87  
 Enforce Type: Not reported  
 Pilot Program: LOP  
 Basin Number: 907.11  
 GW Depth: Not reported  
 Beneficial Use: Municipal groundwater use  
 NPDES Number: Not reported  
 Priority: Not reported  
 File Disp: File archived, case closed and file moved to storage  
 Interim Remedial Actions: Yes  
 Cleanup and Abatement order Number: Not reported  
 Waste Discharge Requirement Number: Not reported

**SWEEPS UST:**

Status: Active  
 Comp Number: 36  
 Number: 9  
 Board Of Equalization: 44-021518  
 Referral Date: Not reported  
 Action Date: 06-26-92  
 Created Date: 02-29-88  
 Owner Tank Id: Not reported  
 SWRCB Tank Id: Not reported  
 Tank Status: Not reported  
 Capacity: Not reported  
 Active Date: Not reported  
 Tank Use: Not reported  
 STG: Not reported  
 Content: Not reported  
 Number Of Tanks: Not reported

Status: Not reported  
 Comp Number: 36  
 Number: Not reported  
 Board Of Equalization: 44-021518  
 Referral Date: Not reported  
 Action Date: Not reported  
 Created Date: Not reported  
 Owner Tank Id: Not reported  
 SWRCB Tank Id: 37-000-000036-000001  
 Tank Status: Not reported  
 Capacity: 12000  
 Active Date: Not reported  
 Tank Use: M.V. FUEL  
 STG: PRODUCT

MAP FINDINGS

Map ID  
 Direction  
 Distance  
 Distance (ft.)Site

EDR ID Number  
 EPA ID Number

Database(s)

**UNIVERSITY MECH CONTRACTORS (Continued)**

**S104160585**

Content:	LEADED
Number Of Tanks:	4
Status:	Not reported
Comp Number:	36
Number:	Not reported
Board Of Equalization:	44-021518
Referral Date:	Not reported
Action Date:	Not reported
Created Date:	Not reported
Owner Tank Id:	Not reported
SWRCB Tank Id:	37-000-000036-000002
Tank Status:	Not reported
Capacity:	12000
Active Date:	Not reported
Tank Use:	M.V. FUEL
STG:	PRODUCT
Content:	REG UNLEADED
Number Of Tanks:	Not reported
Status:	Not reported
Comp Number:	36
Number:	Not reported
Board Of Equalization:	44-021518
Referral Date:	Not reported
Action Date:	Not reported
Created Date:	Not reported
Owner Tank Id:	Not reported
SWRCB Tank Id:	37-000-000036-000003
Tank Status:	Not reported
Capacity:	6000
Active Date:	Not reported
Tank Use:	M.V. FUEL
STG:	PRODUCT
Content:	OTHER
Number Of Tanks:	Not reported
Status:	Not reported
Comp Number:	36
Number:	Not reported
Board Of Equalization:	44-021518
Referral Date:	Not reported
Action Date:	Not reported
Created Date:	Not reported
Owner Tank Id:	Not reported
SWRCB Tank Id:	37-000-000036-000004
Tank Status:	Not reported
Capacity:	12000
Active Date:	Not reported
Tank Use:	M.V. FUEL
STG:	PRODUCT
Content:	REG UNLEADED
Number Of Tanks:	Not reported

SAN DIEGO CO. HMMD:  
 Facility Id: 100036  
 Business Type: 6HK70

MAP FINDINGS

Map ID  
 Direction  
 Distance  
 Distance (ft.)Site

EDR ID Number  
 EPA ID Number

Database(s)

**UNIVERSITY MECH CONTRACTORS (Continued)**

**S104160585**

EPA Id Number: CAL000537176  
 APN: 461-320-29-00  
 Last HMMD Inspection: 08/16/1999  
 Permit Status: INAC  
 Permit Expiration: 08/31/2000  
 Facility Owner: EMCOR INC.  
 Facility Address: 4464 ALVARADO CANYON RD  
 Facility City: SAN DIEGO  
 Facility State: CA  
 Facility Zip: 92120-4302  
 UST Owner: UNIVERSITY INDUSTRIES  
 Handle Regulated Hazmat: Not reported  
 Own Or Operate UST: Not reported  
 Subject To APSA: Not reported  
 Generate Haz Waste: Not reported  
 Treat Haz Waste: Not reported  
 Generate Medical Waste: Not reported

UST:

UST Name: UNDERGROUND TANK 100036 T001  
 Last Update: 2012-11-02 14:17:38  
 Permit Number: 100036  
 Tank Type: SINGLE WALL  
 Additional Id: 1  
 Capacity Gallons: 12000  
 UST Contents: LEADED  
 Other Content Info: LEADED  
 Reg Status: REMOVED  
 Remove Close Date: 1986-11-08 00:00:00  
 Year Installed: 1979-01-01 00:00:00  
 Pipe Type: SINGLE WALL  
 Delivery System: SUCTION  
 Monitor Code: 07  
 UST Monitor Method: SW TANK SW PRESSURE PIPE W/RESTRICTIVE LLD W/DAILY RECONCILIATION OR WEEKLY GAUGING: TANK AND PIPE TEST ANNUALLY

UST Name: UNDERGROUND TANK 100036 T002  
 Last Update: 2012-11-02 14:17:38  
 Permit Number: 100036  
 Tank Type: SINGLE WALL  
 Additional Id: 2 UNLEADED  
 Capacity Gallons: 12000  
 UST Contents: REGULAR UNLEADED  
 Other Content Info: REGULAR UNLEADED  
 Reg Status: REMOVED  
 Remove Close Date: 1992-09-04 00:00:00  
 Year Installed: 1979-01-01 00:00:00  
 Pipe Type: SINGLE WALL  
 Delivery System: SUCTION  
 Monitor Code: 07  
 UST Monitor Method: SW TANK SW PRESSURE PIPE W/RESTRICTIVE LLD W/DAILY RECONCILIATION OR WEEKLY GAUGING: TANK AND PIPE TEST ANNUALLY

UST Name: UNDERGROUND TANK 100036 T003  
 Last Update: 2012-11-02 14:17:38  
 Permit Number: 100036  
 Tank Type: SINGLE WALL  
 Additional Id: 3 DIESEL

MAP FINDINGS

Map ID  
 Direction  
 Distance  
 Distance (ft.)Site

EDR ID Number  
 EPA ID Number

Database(s)

**UNIVERSITY MECH CONTRACTORS (Continued)**

**S104160585**

Capacity Gallons: 6000  
 UST Contents: DIESEL  
 Other Content Info: DIESEL  
 Reg Status: REMOVED  
 Remove Close Date: 1992-09-04 00:00:00  
 Year Installed: 1979-01-01 00:00:00  
 Pipe Type: SINGLE WALL  
 Delivery System: SUCTION  
 Monitor Code: 07  
 UST Monitor Method: SW TANK SW PRESSURE PIPE W/RESTRICTIVE LLD W/DAILY RECONCILIATION OR WEEKLY GAUGING: TANK AND PIPE TEST ANNUALLY

UST Name: UNDERGROUND TANK 100036 T004  
 Last Update: 2012-11-02 14:17:38  
 Permit Number: 100036  
 Tank Type: SINGLE WALL  
 Additional Id: 4 UNLEADED  
 Capacity Gallons: 12000  
 UST Contents: REGULAR UNLEADED  
 Other Content Info: REGULAR UNLEADED  
 Reg Status: REMOVED  
 Remove Close Date: 1992-09-04 00:00:00  
 Year Installed: 1979-01-01 00:00:00  
 Pipe Type: SINGLE WALL  
 Delivery System: SUCTION  
 Monitor Code: 07  
 UST Monitor Method: SW TANK SW PRESSURE PIPE W/RESTRICTIVE LLD W/DAILY RECONCILIATION OR WEEKLY GAUGING: TANK AND PIPE TEST ANNUALLY

**SAN DIEGO CO. SAM:**

Case Number: H00036-001  
 Agency: DEH Site Assessment & Mitigation  
**Funding: Private - VAP**  
 Facility Type: Drinking Water Aquifer Impacted  
 Facility Status: Closed Case  
 Date: 1/14/2002  
 Date Began: 9/23/1999

Case Number: H00036-002  
 Agency: DEH Site Assessment & Mitigation  
**Funding: Non Billable**  
 Facility Type: Soils Only  
 Facility Status: Closed Case  
 Date: 9/1/1987  
 Date Began: 9/1/1987

37

**UNIVERSITY MECHANICAL & ENGINE**  
**4464 ALVARADO CANYON RD**  
**SAN DIEGO, CA 92120**

CA SLIC U001573154  
 CA HIST UST N/A

SLIC:

Region: STATE  
**Facility Status: Completed - Case Closed**  
 Status Date: 09/01/1987  
 Global Id: T0608183235  
 Lead Agency: SAN DIEGO COUNTY LOP

MAP FINDINGS

Map ID  
 Direction  
 Distance  
 Distance (ft.)Site

EDR ID Number  
 EPA ID Number

Database(s)

**UNIVERSITY MECHANICAL & ENGINE (Continued)**

**U001573154**

Lead Agency Case Number: H00036-002  
 Latitude: 32.780463  
 Longitude: -117.097301  
 Case Type: Cleanup Program Site  
 Case Worker: Not reported  
 Local Agency: Not reported  
 RB Case Number: Not reported  
 File Location: Local Agency  
 Potential Media Affected: Soil  
 Potential Contaminants of Concern: Diesel  
 Site History: Not reported

[Click here to access the California GeoTracker records for this facility:](#)

Region: STATE  
**Facility Status: Completed - Case Closed**  
 Status Date: 01/14/2002  
 Global Id: T0608171882  
 Lead Agency: SAN DIEGO COUNTY LOP  
 Lead Agency Case Number: H00036-001  
 Latitude: 32.780463  
 Longitude: -117.097301  
 Case Type: Cleanup Program Site  
 Case Worker: Not reported  
 Local Agency: Not reported  
 RB Case Number: 9UT324  
 File Location: Local Agency  
 Potential Media Affected: Aquifer used for drinking water supply  
 Potential Contaminants of Concern: \* Chlorinated Hydrocarbons  
 Site History: Not reported

[Click here to access the California GeoTracker records for this facility:](#)

**HIST UST:**

Region: STATE  
 Facility ID: 00000044282  
 Facility Type: Gas Station  
 Other Type: Not reported  
 Contact Name: EARL TURNER  
 Telephone: 6192833181  
 Owner Name: UNIVERSITY INDUSTRIES  
 Owner Address: 3430 CAMINO DEL RIO NORTH  
 Owner City,St,Zip: SAN DIEGO, CA 92108  
 Total Tanks: 0004

Tank Num: 001  
 Container Num: 1  
 Year Installed: Not reported  
 Tank Capacity: 00010000  
 Tank Used for: PRODUCT  
 Type of Fuel: DIESEL  
 Container Construction Thickness: Not reported  
 Leak Detection: Visual

Tank Num: 002  
 Container Num: 2  
 Year Installed: 1979



MAP FINDINGS

Map ID  
 Direction  
 Distance  
 Distance (ft.)Site

EDR ID Number  
 EPA ID Number

Database(s)

**UNIVERSITY MECHANICAL & ENGINE (Continued)**

**U001573154**

Tank Capacity: 00006000  
 Tank Used for: PRODUCT  
 Type of Fuel: REGULAR  
 Container Construction Thickness: Not reported  
 Leak Detection: Visual

Tank Num: 003  
 Container Num: 3  
 Year Installed: 1979  
 Tank Capacity: 00012000  
 Tank Used for: PRODUCT  
 Type of Fuel: REGULAR  
 Container Construction Thickness: Not reported  
 Leak Detection: Visual

Tank Num: 004  
 Container Num: 4  
 Year Installed: 1979  
 Tank Capacity: 00012000  
 Tank Used for: PRODUCT  
 Type of Fuel: UNLEADED  
 Container Construction Thickness: Not reported  
 Leak Detection: Visual

**38 HANSON AGGREGATES PACIFIC SOUTHWEST  
 5785 MISSION CENTER RD  
 SAN DIEGO, CA 92108**

**FINDS 1009606689  
 N/A**

FINDS:

Registry ID: 110025332566

Environmental Interest/Information System

US EPA TRIS (Toxics Release Inventory System) contains information from facilities on the amounts of over 300 listed toxic chemicals that these facilities release directly to air, water, land, or that are transported off-site.

CRITERIA AND HAZARDOUS AIR POLLUTANT INVENTORY

**38 HANSON AGGREGATES PSW, INC  
 5785 MISSION CENTER RD  
 SAN DIEGO, CA 92108**

**CA San Diego Co. HMMD S106071761  
 N/A**

SAN DIEGO CO. HMMD:

Facility Id: 201776  
 Business Type: 6HK61  
 EPA Id Number: CAL000218375  
 APN: 677-220-14-00  
 Last HMMD Inspection: 02/18/2004  
 Permit Status: INAC  
 Permit Expiration: 06/30/2006  
 Facility Owner: HANSON AGGREGATES PSW, INC  
 Facility Address: PO BOX 639069  
 Facility City: SAN DIEGO

MAP FINDINGS

Map ID  
 Direction  
 Distance  
 Distance (ft.)Site

EDR ID Number  
 EPA ID Number

Database(s)

**HANSON AGGREGATES PSW, INC (Continued)**

**S106071761**

Facility State: CA  
 Facility Zip: 92163-9069  
 UST Owner: Not reported  
 Handle Regulated Hazmat: Y  
 Own Or Operate UST: Not reported  
 Subject To APSA: Y  
 Generate Haz Waste: Y  
 Treat Haz Waste: Not reported  
 Generate Medical Waste: Not reported

Violations Inactive Permits:

Facility Id: 201776  
 Update Date: 11/02/2012  
 Inspection Date: 02/18/2004  
 Violation Code: 6HV1002  
 Violation: HMBP NOT ESTABLISHED/IMPLEMENTED.  
 Violation Citation: Hazardous materials handler has not established/implemented a business plan. HSC 25503.5(a)  
 Activity: Inactive Permit

Facility Id: 201776  
 Update Date: 11/02/2012  
 Inspection Date: 02/18/2004  
 Violation Code: 6HV1012  
 Violation: SPCC PLAN NOT PREPARED  
 Violation Citation: Spill Prevention Countermeasures & Control Plan not prepared as required. 25270.5 (c)  
 Activity: Inactive Permit

Facility Id: 201776  
 Update Date: 11/02/2012  
 Inspection Date: 02/18/2004  
 Violation Code: 6HV1011  
 Violation: TRAINING RECORDS NOT AVAILABLE  
 Violation Citation: Personnel training records not available. 19 CCR 2732  
 Activity: Inactive Permit

Facility Id: 201776  
 Business Type: 6HK61  
 EPA Id Number: CAL000218375  
 APN: 677-220-14-00  
 Last HMMMD Inspection: 02/18/2004  
 Permit Status: INAC  
 Permit Expiration: 06/30/2006  
 Facility Owner: HANSON AGGREGATES PSW, INC  
 Facility Address: PO BOX 639069  
 Facility City: SAN DIEGO  
 Facility State: CA  
 Facility Zip: 92163-9069  
 UST Owner: Not reported  
 Handle Regulated Hazmat: Not reported  
 Own Or Operate UST: Not reported  
 Subject To APSA: Not reported  
 Generate Haz Waste: Not reported  
 Treat Haz Waste: Not reported  
 Generate Medical Waste: Not reported

MAP FINDINGS

Map ID  
 Direction  
 Distance  
 Distance (ft.)Site

EDR ID Number  
 EPA ID Number

Database(s)

**HANSON AGGREGATES PSW, INC (Continued)**

**S106071761**

Violations Inactive Permits:

Facility Id: 201776  
 Update Date: 11/02/2012  
 Inspection Date: 02/18/2004  
 Violation Code: 6HV1002  
 Violation: HMBP NOT ESTABISHED/IMPLEMENTED.  
 Violation Citation: Hazardous materials handler has not established/implemented a business plan. HSC 25503.5(a)  
 Activity: Inactive Permit

Facility Id: 201776  
 Update Date: 11/02/2012  
 Inspection Date: 02/18/2004  
 Violation Code: 6HV1012  
 Violation: SPCC PLAN NOT PREPARED  
 Violation Citation: Spill Prevention Countermeasures & Control Plan not prepared as required. 25270.5 (c)  
 Activity: Inactive Permit

Facility Id: 201776  
 Update Date: 11/02/2012  
 Inspection Date: 02/18/2004  
 Violation Code: 6HV1011  
 Violation: TRAINING RECORDS NOT AVAILABLE  
 Violation Citation: Personnel training records not available. 19 CCR 2732  
 Activity: Inactive Permit

39

**HAUSTEN, LLC DBA IKEA SAN DIEGO  
 2149 FENTON PKWY  
 SAN DIEGO, CA 92107**

**CA HAZNET**

**S113125982  
 N/A**

HAZNET:

envid: S113125982  
 Year: 2009  
 GEPAID: CAL000269143  
 Contact: JOHAN CARLSSON/OPERATIONS MGR  
 Telephone: 6192836166  
 Mailing Name: Not reported  
 Mailing Address: 2149 FENTON PKWY  
 Mailing City,St,Zip: SAN DIEGO, CA 921070000  
 Gen County: Not reported  
 TSD EPA ID: TXD077603371  
 TSD County: Not reported  
 Waste Category: Not reported  
 Disposal Method: Storage, Bulking, And/Or Transfer Off Site--No Treatment/Reovery (H010-H129) Or (H131-H135)  
 Tons: 1.7225  
 Facility County: San Diego

envid: S113125982  
 Year: 2009  
 GEPAID: CAL000269143  
 Contact: JOHAN CARLSSON/OPERATIONS MGR  
 Telephone: 6192836166  
 Mailing Name: Not reported  
 Mailing Address: 2149 FENTON PKWY

MAP FINDINGS

Map ID  
 Direction  
 Distance  
 Distance (ft.)Site

EDR ID Number  
 EPA ID Number

Database(s)

**HAUSTEN, LLC DBA IKEA SAN DIEGO (Continued)**

**S113125982**

Mailing City,St,Zip: SAN DIEGO, CA 921070000  
 Gen County: Not reported  
 TSD EPA ID: NVT330010000  
 TSD County: Not reported  
 Waste Category: Off-specification, aged or surplus organics  
 Disposal Method: Other Recovery Of Reclamation For Reuse Including Acid Regeneration,  
 Organics Recovery Ect  
 Tons: 0.03  
 Facility County: San Diego

envid: S113125982  
 Year: 2009  
 GEPAID: CAL000269143  
 Contact: JOHAN CARLSSON/OPERATIONS MGR  
 Telephone: 6192836166  
 Mailing Name: Not reported  
 Mailing Address: 2149 FENTON PKWY  
 Mailing City,St,Zip: SAN DIEGO, CA 921070000  
 Gen County: Not reported  
 TSD EPA ID: TXD077603371  
 TSD County: Not reported  
 Waste Category: Other inorganic solid waste  
 Disposal Method: Storage, Bulking, And/Or Transfer Off Site--No Treatment/Reovery  
 (H010-H129) Or (H131-H135)  
 Tons: 0.242  
 Facility County: San Diego

envid: S113125982  
 Year: 2008  
 GEPAID: CAL000269143  
 Contact: JOHAN CARLSSON/OPERATIONS MGR  
 Telephone: 6192836166  
 Mailing Name: Not reported  
 Mailing Address: 2149 FENTON PKWY  
 Mailing City,St,Zip: SAN DIEGO, CA 921070000  
 Gen County: Not reported  
 TSD EPA ID: CAD008252405  
 TSD County: Not reported  
 Waste Category: Off-specification, aged or surplus organics  
 Disposal Method: Fuel Blending Prior To Energy Recovery At Another Site  
 Tons: 0.3065  
 Facility County: San Diego

envid: S113125982  
 Year: 2008  
 GEPAID: CAL000269143  
 Contact: JOHAN CARLSSON/OPERATIONS MGR  
 Telephone: 6192836166  
 Mailing Name: Not reported  
 Mailing Address: 2149 FENTON PKWY  
 Mailing City,St,Zip: SAN DIEGO, CA 921070000  
 Gen County: Not reported  
 TSD EPA ID: AZ0000337360  
 TSD County: Not reported  
 Waste Category: Liquids with mercury >= 20 Mg./L  
 Disposal Method: Metals Recovery Including Retoring,Smelting,Chemicals,Ect  
 Tons: 0.0025

MAP FINDINGS

Map ID  
 Direction  
 Distance  
 Distance (ft.)Site

EDR ID Number  
 EPA ID Number

Database(s)

**HAUSTEN, LLC DBA IKEA SAN DIEGO (Continued)**

**S113125982**

Facility County: San Diego

[Click this hyperlink](#) while viewing on your computer to access  
 6 additional CA\_HAZNET: record(s) in the EDR Site Report.

39

**HANGERS CLEANERS  
 2169 FENTON PKY  
 SAN DIEGO, CA 92108**

CA San Diego Co. HMMMD

**S106065998  
 N/A**

SAN DIEGO CO. HMMMD:

Facility Id: 209416  
 Business Type: 6HK53  
 EPA Id Number: CAL000222166  
 APN: 433-101-10-00  
 Last HMMMD Inspection: 08/09/2011  
 Permit Status: OPEN  
 Permit Expiration: 09/30/2013  
 Facility Owner: HANGERS CLEANERS  
 Facility Address: 2169 FENTON PY #104  
 Facility City: SAN DIEGO  
 Facility State: CA  
 Facility Zip: 92108  
 UST Owner: Not reported  
 Handle Regulated Hazmat: Y  
 Own Or Operate UST: Not reported  
 Subject To APSA: Not reported  
 Generate Haz Waste: Y  
 Treat Haz Waste: Not reported  
 Generate Medical Waste: Not reported

Active Permits:

Facility Id: 209416  
 Update Date: 11/02/2012  
 Case Number: 124-38-9  
 Name: CARBON DIOXIDE 99% CO2, COMPRESSED LIQUIFIED GAS  
 Other Information: Not reported  
 Material Waste: Material  
 Hazardous Categories 1: PRESSURE RELEASE  
 Hazardous Categories 2: ACUTE

Facility Id: 209416  
 Update Date: 11/02/2012  
 Case Number: Not reported  
 Name: WASTE 214 UNSPEC SOLVENT MIXTURE  
 Other Information: STILL BOTTOM WASTE  
 Material Waste: Waste  
 Hazardous Categories 1: Not reported  
 Hazardous Categories 2: Not reported

Violations Active Permits:

Facility Id: 209416  
 Update Date: 11/02/2012  
 Inspection Date: 06/05/2008  
 Violation Code: 6HV0135  
 Violation: MANIFESTS/RECEIPTS FOR 3 YEARS NOT ONSIT  
 Violation Citation: Hazardous waste manifests/receipts for 3 years are not maintained onsite to document proper disposal of hazardous waste. CCR 66262.40(a) & 25160.2(b)(3)

MAP FINDINGS

Map ID  
 Direction  
 Distance  
 Distance (ft.)Site

EDR ID Number  
 EPA ID Number

Database(s)

**HANGERS CLEANERS (Continued)**

**S106065998**

Activity: ACTIVE

Facility Id: 209416  
 Update Date: 11/02/2012  
 Inspection Date: 01/14/2010  
 Violation Code: 6HV1002  
 Violation: HMBP NOT ESTABISHED/IMPLEMENTED.  
 Violation Citation: Hazardous materials handler has not established/implemented a business plan. HSC 25503.5(a)

Activity: ACTIVE

Facility Id: 209416  
 Update Date: 11/02/2012  
 Inspection Date: 01/14/2010  
 Violation Code: 6HV0227  
 Violation: HAZWASTE TANK/CONTAINER W/O LABEL/DATE  
 Violation Citation: Failed to properly label/date hazardous waste container &/or tank. 66262.34(f)

Activity: ACTIVE

Facility Id: 209416  
 Update Date: 11/02/2012  
 Inspection Date: 06/05/2008  
 Violation Code: 6HV1004  
 Violation: HMBP NOT SUBMITTED TO HMD  
 Violation Citation: Hazardous Materials Handler has not submitted a completed Business Plan to the HMMD. HSC 25505(a)

Activity: ACTIVE

Facility Id: 139462  
 Business Type: 6HK53  
 EPA Id Number: CAL000222166  
 APN: 433-101-10-00  
 Last HMMD Inspection: 08/01/2007  
 Permit Status: CHNG  
 Permit Expiration: 07/31/2008  
 Facility Owner: FAIRLANE CLEANERS, INC  
 Facility Address: 2169 FENTON PY #104  
 Facility City: SAN DIEGO  
 Facility State: CA  
 Facility Zip: 92108-  
 UST Owner: Not reported  
 Handle Regulated Hazmat: Y  
 Own Or Operate UST: Not reported  
 Subject To APSA: Not reported  
 Generate Haz Waste: Y  
 Treat Haz Waste: Not reported  
 Generate Medical Waste: Not reported

MAP FINDINGS

Map ID Direction EDR ID Number  
 Distance Database(s) EPA ID Number  
 Distance (ft.)Site

39 HANGERS CLEANERS CA DRYCLEANERS S104890840  
 2169 FENTON PKWY STE 104 N/A  
 SAN DIEGO, CA 92108

DRYCLEANERS:  
 EPA Id: CAL000222166  
 NAICS Code: 81232  
 NAICS Description: Drycleaning and Laundry Services (except Coin-Operated)  
 SIC Code: 7211  
 SIC Description: Power Laundries, Family and Commercial  
 Create Date: 06/07/2001  
 Facility Active: No  
 Inactive Date: 06/30/2008  
 Facility Addr2: Not reported  
 Owner Name: FAIRLANE CLENERS INC  
 Owner Address: 2169 FENTON PKWY STE 104  
 Owner Address 2: Not reported  
 Owner Telephone: 6195638200  
 Contact Name: ALEXANDER SHAW-PRESIDENT  
 Contact Address: 2169 FENTON PKWY STE 104  
 Contact Address 2: Not reported  
 Contact Telephone: 6195638200  
 Mailing Name: Not reported  
 Mailing Address 1: 2169 FENTON PKWY STE 104  
 Mailing Address 2: Not reported  
 Mailing City: SAN DIEGO  
 Mailing State: CA  
 Mailing Zip: 921084735  
 Owner Fax: Not reported  
 Region Code: Not reported

39 IKEA WEST, INC #166 CA San Diego Co. HMMD S108208601  
 2149 FENTON PY N/A  
 SAN DIEGO, CA 92108

SAN DIEGO CO. HMMD:  
 Facility Id: 203473  
 Business Type: 6HK70  
 EPA Id Number: CAL000269143  
 APN: 433-100-39-00  
 Last HMMD Inspection: 06/08/2012  
 Permit Status: OPEN  
 Permit Expiration: 09/30/2013  
 Facility Owner: HAUSLER LLC  
 Facility Address: 2149 FENTON PY  
 Facility City: SAN DIEGO  
 Facility State: CA  
 Facility Zip: 92108  
 UST Owner: Not reported  
 Handle Regulated Hazmat: Y  
 Own Or Operate UST: Not reported  
 Subject To APSA: Y  
 Generate Haz Waste: Y  
 Treat Haz Waste: Not reported  
 Generate Medical Waste: Not reported

Active Permits:  
 Facility Id: 203473  
 Update Date: 11/02/2012  
 Case Number: Not reported

MAP FINDINGS

Map ID  
 Direction  
 Distance  
 Distance (ft.)Site

EDR ID Number  
 EPA ID Number

Database(s)

**IKEA WEST, INC #166 (Continued)**

**S108208601**

Name: WASTE 291 LATEX WASTE  
 Other Information: LATEX PAINTS WASTE  
 Material Waste: Waste  
 Hazardous Categories 1: Not reported  
 Hazardous Categories 2: Not reported

Facility Id: 203473  
 Update Date: 11/02/2012  
 Case Number: 68476-34-6  
 Name: DIESEL FUEL  
 Other Information: IN GENERATOR  
 Material Waste: Material  
 Hazardous Categories 1: FIRE  
 Hazardous Categories 2: CHRONIC

Violations Active Permits:

Facility Id: 203473  
 Update Date: 11/02/2012  
 Inspection Date: 05/06/2004  
 Violation Code: 6HV1004  
 Violation: HMBP NOT SUBMITTED TO HMD  
 Violation Citation: Hazardous Materials Handler has not submitted a completed Business Plan to the HMMD. HSC 25505(a)  
 Activity: ACTIVE

Facility Id: 203473  
 Update Date: 11/02/2012  
 Inspection Date: 05/06/2004  
 Violation Code: 6HV1001  
 Violation: NO UPF PERMIT FOR HAZMATS  
 Violation Citation: A Unified Program Facility permit has not been obtained for hazardous materials. 68.905  
 Activity: ACTIVE

Facility Id: 203473  
 Update Date: 11/02/2012  
 Inspection Date: 05/06/2004  
 Violation Code: 6HV1002  
 Violation: HMBP NOT ESTABLISHED/IMPLEMENTED.  
 Violation Citation: Hazardous materials handler has not established/implemented a business plan. HSC 25503.5(a)  
 Activity: ACTIVE

Facility Id: 203473  
 Update Date: 11/02/2012  
 Inspection Date: 10/15/2010  
 Violation Code: 6HV1013  
 Violation: HMBP NOT AVAILABLE FOR REVIEW  
 Violation Citation: Copy of HMBP not onsite for inspector's review. 25505(e)  
 Activity: ACTIVE

Facility Id: 203473  
 Update Date: 11/02/2012  
 Inspection Date: 06/08/2012  
 Violation Code: 6HV0232  
 Violation: HW CONTAINER IN POOR CONDITION  
 Violation Citation: Waste accumulated in a container in poor condition. CFR 265.171



MAP FINDINGS

Map ID  
 Direction  
 Distance  
 Distance (ft.)Site

EDR ID Number  
 EPA ID Number

Database(s)

**IKEA WEST, INC #166 (Continued)**

**S108208601**

Activity: ACTIVE

Facility Id: 203473  
 Update Date: 11/02/2012  
 Inspection Date: 05/06/2004  
 Violation Code: 6HV1011  
 Violation: TRAINING RECORDS NOT AVAILABLE  
 Violation Citation: Personnel training records not available. 19 CCR 2732  
 Activity: ACTIVE

Facility Id: 203473  
 Update Date: 11/02/2012  
 Inspection Date: 12/27/2005  
 Violation Code: 6HV0202  
 Violation: WASTE CONTAINER W/O LABELS  
 Violation Citation: Hazardous waste containers &/or tanks are missing labels, accumulation date and/or are improperly labeled. CCR 66262.34(a)(2); 66262.34(a)(3) & 66262.34(f)  
 Activity: ACTIVE

Facility Id: 203473  
 Update Date: 11/02/2012  
 Inspection Date: 12/27/2005  
 Violation Code: 6HV0133  
 Violation: MANIFEST COPY NOT SENT TO DTSC  
 Violation Citation: Generator of hazardous waste has not sent the appropriate copy of the manifest to DTSC/Cal-EPA. CCR 66262.23(a)(4)  
 Activity: ACTIVE

Facility Id: 203473  
 Update Date: 11/02/2012  
 Inspection Date: 12/27/2005  
 Violation Code: 6HV0301  
 Violation: HAZWASTE:UNAUTHORIZED DISPOSAL  
 Violation Citation: Disposal or causing the disposal of hazardous waste to an unauthorized point (ground, storm drain, sewer system, trash, or air). HSC 25189.5(a) or 25189(d)  
 Activity: ACTIVE

Facility Id: 203473  
 Update Date: 11/02/2012  
 Inspection Date: 12/27/2005  
 Violation Code: 6HV1005  
 Violation: HMBP: NO ER CONTACTS LISTED OR CURRENT  
 Violation Citation: Business Plan does not list the name and 24 hour phone numbers of Emergency Contact persons or contact is not current. HSC 25509(a)(7)  
 Activity: ACTIVE

Facility Id: 203473  
 Update Date: 11/02/2012  
 Inspection Date: 06/08/2012  
 Violation Code: 6HV0228  
 Violation: CONTAINER NOT KEPT CLOSED  
 Violation Citation: Failed to keep container closed. CFR 265.173  
 Activity: ACTIVE

Facility Id: 203473

MAP FINDINGS

Map ID  
 Direction  
 Distance  
 Distance (ft.)Site

EDR ID Number  
 EPA ID Number

Database(s)

**IKEA WEST, INC #166 (Continued)**

**S108208601**

Update Date: 11/02/2012  
 Inspection Date: 10/15/2010  
 Violation Code: 6HV0227  
 Violation: HAZWASTE TANK/CONTAINER W/O LABEL/DATE  
 Violation Citation: Failed to properly label/date hazardous waste container &/or tank.  
 66262.34(f)  
 Activity: ACTIVE

Facility Id: 203473  
 Business Type: 6HK70  
 EPA Id Number: CAL000269143  
 APN: 433-100-39-00  
 Last HMMD Inspection: 06/08/2012  
 Permit Status: OPEN  
 Permit Expiration: 09/30/2013  
 Facility Owner: HAUSLER LLC  
 Facility Address: 2149 FENTON PY  
 Facility City: SAN DIEGO  
 Facility State: CA  
 Facility Zip: 92108  
 UST Owner: Not reported  
 Handle Regulated Hazmat: Y  
 Own Or Operate UST: Not reported  
 Subject To APSA: Y  
 Generate Haz Waste: Not reported  
 Treat Haz Waste: Not reported  
 Generate Medical Waste: Not reported

Active Permits:

Facility Id: 203473  
 Update Date: 11/02/2012  
 Case Number: Not reported  
 Name: WASTE 291 LATEX WASTE  
 Other Information: LATEX PAINTS WASTE  
 Material Waste: Waste  
 Hazardous Categories 1: Not reported  
 Hazardous Categories 2: Not reported

Facility Id: 203473  
 Update Date: 11/02/2012  
 Case Number: 68476-34-6  
 Name: DIESEL FUEL  
 Other Information: IN GENERATOR  
 Material Waste: Material  
 Hazardous Categories 1: FIRE  
 Hazardous Categories 2: CHRONIC

Violations Active Permits:

Facility Id: 203473  
 Update Date: 11/02/2012  
 Inspection Date: 05/06/2004  
 Violation Code: 6HV1004  
 Violation: HMBP NOT SUBMITTED TO HMD  
 Violation Citation: Hazardous Materials Handler has not submitted a completed Business  
 Plan to the HMMD. HSC 25505(a)  
 Activity: ACTIVE

MAP FINDINGS

Map ID  
 Direction  
 Distance  
 Distance (ft.)Site

EDR ID Number

Database(s) EPA ID Number

**IKEA WEST, INC #166 (Continued)**

**S108208601**

Facility Id:	203473
Update Date:	11/02/2012
Inspection Date:	05/06/2004
Violation Code:	6HV1001
Violation:	NO UPF PERMIT FOR HAZMATS
Violation Citation:	A Unified Program Facility permit has not been obtained for hazardous materials. 68.905
Activity:	ACTIVE
Facility Id:	203473
Update Date:	11/02/2012
Inspection Date:	05/06/2004
Violation Code:	6HV1002
Violation:	HMBP NOT ESTABLISHED/IMPLEMENTED.
Violation Citation:	Hazardous materials handler has not established/implemented a business plan. HSC 25503.5(a)
Activity:	ACTIVE
Facility Id:	203473
Update Date:	11/02/2012
Inspection Date:	10/15/2010
Violation Code:	6HV1013
Violation:	HMBP NOT AVAILABLE FOR REVIEW
Violation Citation:	Copy of HMBP not onsite for inspector's review. 25505(e)
Activity:	ACTIVE
Facility Id:	203473
Update Date:	11/02/2012
Inspection Date:	06/08/2012
Violation Code:	6HV0232
Violation:	HW CONTAINER IN POOR CONDITION
Violation Citation:	Waste accumulated in a container in poor condition. CFR 265.171
Activity:	ACTIVE
Facility Id:	203473
Update Date:	11/02/2012
Inspection Date:	05/06/2004
Violation Code:	6HV1011
Violation:	TRAINING RECORDS NOT AVAILABLE
Violation Citation:	Personnel training records not available. 19 CCR 2732
Activity:	ACTIVE
Facility Id:	203473
Update Date:	11/02/2012
Inspection Date:	12/27/2005
Violation Code:	6HV0202
Violation:	WASTE CONTAINER W/O LABELS
Violation Citation:	Hazardous waste containers &/or tanks are missing labels, accumulation date and/or are improperly labeled. CCR 66262.34(a)(2); 66262.34(a)(3) & 66262.34(f)
Activity:	ACTIVE
Facility Id:	203473
Update Date:	11/02/2012
Inspection Date:	12/27/2005
Violation Code:	6HV0133
Violation:	MANIFEST COPY NOT SENT TO DTSC

MAP FINDINGS

Map ID  
 Direction  
 Distance  
 Distance (ft.)Site

EDR ID Number  
 EPA ID Number

Database(s)

**IKEA WEST, INC #166 (Continued)**

**S108208601**

Violation Citation: Generator of hazardous waste has not sent the appropriate copy of the manifest to DTSC/Cal-EPA. CCR 66262.23(a)(4)  
 Activity: ACTIVE

Facility Id: 203473  
 Update Date: 11/02/2012  
 Inspection Date: 12/27/2005  
 Violation Code: 6HV0301  
 Violation: HAZWASTE:UNAUTHORIZED DISPOSAL  
 Violation Citation: Disposal or causing the disposal of hazardous waste to an unauthorized point (ground, storm drain, sewer system, trash, or air). HSC 25189.5(a) or 25189(d)  
 Activity: ACTIVE

Facility Id: 203473  
 Update Date: 11/02/2012  
 Inspection Date: 12/27/2005  
 Violation Code: 6HV1005  
 Violation: HMBP: NO ER CONTACTS LISTED OR CURRENT  
 Violation Citation: Business Plan does not list the name and 24 hour phone numbers of Emergency Contact persons or contact is not current. HSC 25509(a)(7)  
 Activity: ACTIVE

Facility Id: 203473  
 Update Date: 11/02/2012  
 Inspection Date: 06/08/2012  
 Violation Code: 6HV0228  
 Violation: CONTAINER NOT KEPT CLOSED  
 Violation Citation: Failed to keep container closed. CFR 265.173  
 Activity: ACTIVE

Facility Id: 203473  
 Update Date: 11/02/2012  
 Inspection Date: 10/15/2010  
 Violation Code: 6HV0227  
 Violation: HAZWASTE TANK/CONTAINER W/O LABEL/DATE  
 Violation Citation: Failed to properly label/date hazardous waste container &/or tank. 66262.34(f)  
 Activity: ACTIVE

39

**2169 FENTON PKWY  
 SAN DIEGO, CA 92108**

**EDR US Hist Cleaners 1015019222  
 N/A**

EDR Historical Cleaners:  
 Name: HANGERS CLEANERS  
 Year: 2003  
 Address: 2169 FENTON PKWY

Name: HANGERS CLEANERS  
 Year: 2005  
 Address: 2169 FENTON PKWY

Name: HANGERS CLEANERS  
 Year: 2006  
 Address: 2169 FENTON PKWY

MAP FINDINGS

Map ID  
 Direction  
 Distance  
 Distance (ft.)Site

EDR ID Number

Database(s) EPA ID Number

(Continued)

1015019222

Name: HANGERS CLEANERS  
 Year: 2007  
 Address: 2169 FENTON PKWY

Name: HANGERS CLEANERS  
 Year: 2008  
 Address: 2169 FENTON PKWY

Name: HANGERS CLEANERS  
 Year: 2010  
 Address: 2169 FENTON PKWY

Name: HANGERS CLEANERS  
 Year: 2011  
 Address: 2169 FENTON PKWY

Name: HANGERS CLEANERS  
 Year: 2012  
 Address: 2169 FENTON PKWY

39

**HANGERS CLEANERS  
 2169 FENTON PKWY STE 104  
 SAN DIEGO, CA 92108**

**CA HAZNET S113112137  
 N/A**

HAZNET:

envid: S113112137  
 Year: 2011  
 GEPAID: CAL000222166  
 Contact: ALEXANDER SHAW-PRESIDENT  
 Telephone: 6195638200  
 Mailing Name: Not reported  
 Mailing Address: 2169 FENTON PKWY STE 104  
 Mailing City,St,Zip: SAN DIEGO, CA 921084735  
 Gen County: Not reported  
 TSD EPA ID: CAD008302903  
 TSD County: Not reported  
 Waste Category: Unspecified solvent mixture  
 Disposal Method: Fuel Blending Prior To Energy Recovery At Another Site  
 Tons: 0.16  
 Facility County: San Diego

envid: S113112137  
 Year: 2011  
 GEPAID: CAL000222166  
 Contact: ALEXANDER SHAW-PRESIDENT  
 Telephone: 6195638200  
 Mailing Name: Not reported  
 Mailing Address: 2169 FENTON PKWY STE 104  
 Mailing City,St,Zip: SAN DIEGO, CA 921084735  
 Gen County: Not reported  
 TSD EPA ID: CAD008302903  
 TSD County: Not reported  
 Waste Category: Unspecified solvent mixture  
 Disposal Method: Fuel Blending Prior To Energy Recovery At Another Site  
 Tons: 0.16  
 Facility County: San Diego

envid: S113112137

MAP FINDINGS

Map ID  
 Direction  
 Distance  
 Distance (ft.)Site

EDR ID Number

Database(s) EPA ID Number

**HANGERS CLEANERS (Continued)**

**S113112137**

Year: 2010  
 GEPAID: CAL000222166  
 Contact: ALEXANDER SHAW-PRESIDENT  
 Telephone: 6195638200  
 Mailing Name: Not reported  
 Mailing Address: 2169 FENTON PKWY STE 104  
 Mailing City,St,Zip: SAN DIEGO, CA 921084735  
 Gen County: Not reported  
 TSD EPA ID: CAD008302903  
 TSD County: Not reported  
 Waste Category: Unspecified solvent mixture  
 Disposal Method: Fuel Blending Prior To Energy Recovery At Another Site  
 Tons: 0.16  
 Facility County: San Diego

envid: S113112137  
 Year: 2010  
 GEPAID: CAL000222166  
 Contact: ALEXANDER SHAW-PRESIDENT  
 Telephone: 6195638200  
 Mailing Name: Not reported  
 Mailing Address: 2169 FENTON PKWY STE 104  
 Mailing City,St,Zip: SAN DIEGO, CA 921084735  
 Gen County: Not reported  
 TSD EPA ID: CAD008302903  
 TSD County: Not reported  
 Waste Category: Unspecified solvent mixture  
 Disposal Method: Fuel Blending Prior To Energy Recovery At Another Site  
 Tons: 0.16  
 Facility County: San Diego

envid: S113112137  
 Year: 2009  
 GEPAID: CAL000222166  
 Contact: ALEXANDER SHAW-PRESIDENT  
 Telephone: 6195638200  
 Mailing Name: Not reported  
 Mailing Address: 2169 FENTON PKWY STE 104  
 Mailing City,St,Zip: SAN DIEGO, CA 921084735  
 Gen County: Not reported  
 TSD EPA ID: CAD008302903  
 TSD County: Not reported  
 Waste Category: Unspecified solvent mixture  
 Disposal Method: Fuel Blending Prior To Energy Recovery At Another Site  
 Tons: 0.16  
 Facility County: San Diego

[Click this hyperlink](#) while viewing on your computer to access 25 additional CA\_HAZNET: record(s) in the EDR Site Report.

MAP FINDINGS

Map ID  
 Direction  
 Distance  
 Distance (ft.)Site

EDR ID Number

Database(s) EPA ID Number

39

CA CHMIRS S116362418  
 N/A

**2169 FENTON PARKWAY #104  
 SAN DIEGO, CA 92108**

CHMIRS:  
 OES Incident Number: 14-0551  
 OES notification: 01/29/2014  
 OES Date: Not reported  
 OES Time: Not reported  
 Incident Date: Not reported  
**Date Completed: Not reported**  
 Property Use: Not reported  
 Agency Id Number: Not reported  
 Agency Incident Number: Not reported  
 Time Notified: Not reported  
 Time Completed: Not reported  
 Surrounding Area: Not reported  
 Estimated Temperature: Not reported  
 Property Management: Not reported  
 More Than Two Substances Involved?: Not reported  
 Resp Agncy Personel # Of Decontaminated: Not reported  
 Responding Agency Personel # Of Injuries: Not reported  
 Responding Agency Personel # Of Fatalities: Not reported  
 Others Number Of Decontaminated: Not reported  
 Others Number Of Injuries: Not reported  
 Others Number Of Fatalities: Not reported  
 Vehicle Make/year: Not reported  
 Vehicle License Number: Not reported  
 Vehicle State: Not reported  
 Vehicle Id Number: Not reported  
 CA DOT PUC/ICC Number: Not reported  
 Company Name: Not reported  
 Reporting Officer Name/ID: Not reported  
 Report Date: Not reported  
 Facility Telephone: Not reported  
 Waterway Involved: No  
 Waterway: Not reported  
 Spill Site: Merchant/Business  
 Cleanup By: No  
 Containment: Not reported  
 What Happened: Not reported  
 Type: Not reported  
 Measure: Not reported  
 Other: Not reported  
 Type: VAPOR  
 Measure: Gal(s)  
 Other: Not reported  
 Date/Time: 930  
 Year: 2014  
 Agency: Green Cleaners  
 Incident Date: 11/11/2013  
 Admin Agency: Not reported  
 Amount: Not reported  
 Contained: Yes  
 Site Type: Not reported  
 E Date: Not reported  
 Substance: CO2  
 Quantity Released: 5  
 Unknown: Not reported

MAP FINDINGS

Map ID  
 Direction  
 Distance  
 Distance (ft.)Site

EDR ID Number  
 EPA ID Number

Database(s)

(Continued)

S116362418

Substance #2:	Not reported
Substance #3:	Not reported
Evacuations:	Not reported
Number of Injuries:	Not reported
Number of Fatalities:	Not reported
#1 Pipeline:	No
#2 Pipeline:	No
#3 Pipeline:	No
#1 Vessel >= 300 Tons:	No
#2 Vessel >= 300 Tons:	No
#3 Vessel >= 300 Tons:	No
Evacs:	No
Injuries:	Mechanical
Fatals:	No
Comments:	Not reported
Description:	**** Historical report**** Caller states a machine had a mechanical malfunction and caused the release of 5 gallons of CO2. A fan was used to blow the CO2 away into the atmosphere. It is unrecoverable. The machine repairs have been completed. No waterways were effected.

39

**COSTCO WHOLESALE #488**  
**2123 FENTON PY**  
**SAN DIEGO, CA 92108**

**CA San Diego Co. HMMD S109279040**  
**N/A**

SAN DIEGO CO. HMMD:

Facility Id:	139001
Business Type:	6HK28
EPA Id Number:	CAR000089284
APN:	433-100-39-00
Last HMMD Inspection:	08/02/2012
Permit Status:	OPEN
Permit Expiration:	11/30/2012
Facility Owner:	COSTCO WHOLESALE CORP
Facility Address:	PO BOX 35005
Facility City:	Seattle
Facility State:	WA
Facility Zip:	98124
UST Owner:	COSTCO WHOLESALE
Handle Regulated Hazmat:	Y
Own Or Operate UST:	Y
Subject To APSA:	Not reported
Generate Haz Waste:	Y
Treat Haz Waste:	Not reported
Generate Medical Waste:	Not reported

UST:

UST Name:	UNDERGROUND TANK 139001 T001
Last Update:	2012-11-02 14:17:38
Permit Number:	139001
Tank Type:	DOUBLE WALL
Additional Id:	NT2213, RT2926RT3471, RT3726, RT4238, RT5315
Capacity Gallons:	20000
UST Contents:	REGULAR UNLEADED
Other Content Info:	REGULAR UNLEADED
Reg Status:	ACTIVE
Remove Close Date:	Not reported
Year Installed:	1999-01-01 00:00:00
Pipe Type:	DOUBLE WALL



MAP FINDINGS

Map ID  
 Direction  
 Distance  
 Distance (ft.)Site

EDR ID Number  
 EPA ID Number

Database(s)

**COSTCO WHOLESALE #488 (Continued)**

**S109279040**

Delivery System: PRESSURE  
 Monitor Code: 30A  
 UST Monitor Method: DW TANK, DW PRESSURIZED PIPE W/ WET TANK ANNULAR; POSITIVE SHUT-OFF & FAILSAFE, 3.0LLD; UDC W/ POSITIVE SHUT-OFF

UST Name: UNDERGROUND TANK 139001 T002  
 Last Update: 2012-11-02 14:17:38  
 Permit Number: 139001  
 Tank Type: DOUBLE WALL  
 Additional Id: NT2213, RT2926RT3471, RT3726, RT4238, RT5315  
 Capacity Gallons: 20000  
 UST Contents: REGULAR UNLEADED  
 Other Content Info: REGULAR UNLEADED  
 Reg Status: ACTIVE  
 Remove Close Date: Not reported  
 Year Installed: 1999-01-01 00:00:00  
 Pipe Type: DOUBLE WALL  
 Delivery System: PRESSURE  
 Monitor Code: 30A  
 UST Monitor Method: DW TANK, DW PRESSURIZED PIPE W/ WET TANK ANNULAR; POSITIVE SHUT-OFF & FAILSAFE, 3.0LLD; UDC W/ POSITIVE SHUT-OFF

UST Name: UNDERGROUND TANK 139001 T003  
 Last Update: 2012-11-02 14:17:38  
 Permit Number: 139001  
 Tank Type: DOUBLE WALL  
 Additional Id: NT2213, RT2926RT3471, RT3726, RT4238, RT5315  
 Capacity Gallons: 20000  
 UST Contents: PREMIUM UNLEADED  
 Other Content Info: PREMIUM UNLEADED  
 Reg Status: ACTIVE  
 Remove Close Date: Not reported  
 Year Installed: 1999-01-01 00:00:00  
 Pipe Type: DOUBLE WALL  
 Delivery System: PRESSURE  
 Monitor Code: 30A  
 UST Monitor Method: DW TANK, DW PRESSURIZED PIPE W/ WET TANK ANNULAR; POSITIVE SHUT-OFF & FAILSAFE, 3.0LLD; UDC W/ POSITIVE SHUT-OFF

Active Permits:

Facility Id: 139001  
 Update Date: 11/02/2012  
 Case Number: Not reported  
 Name: KAY POWER CLEANER  
 Other Information: FLOOR ANULLARY CLEANER  
 Material Waste: Material  
 Hazardous Categories 1: Not reported  
 Hazardous Categories 2: Not reported

Facility Id: 139001  
 Update Date: 11/02/2012  
 Case Number: 8006-61-9  
 Name: REGULAR UNLEADED  
 Other Information: UNDERGROUND TANK 139001 T001  
 Material Waste: Material  
 Hazardous Categories 1: FIRE  
 Hazardous Categories 2: Not reported

MAP FINDINGS

Map ID  
 Direction  
 Distance  
 Distance (ft.)Site

EDR ID Number

Database(s) EPA ID Number

**COSTCO WHOLESALE #488 (Continued)**

**S109279040**

Facility Id: 139001  
 Update Date: 11/02/2012  
 Case Number: 8006-61-9  
 Name: REGULAR UNLEADED  
 Other Information: UNDERGROUND TANK 139001 T002  
 Material Waste: Material  
 Hazardous Categories 1: FIRE  
 Hazardous Categories 2: Not reported

Facility Id: 139001  
 Update Date: 11/02/2012  
 Case Number: 8006-61-9  
 Name: SUPER UNLEADED  
 Other Information: UNDERGROUND TANK 139001 T003  
 Material Waste: Material  
 Hazardous Categories 1: FIRE  
 Hazardous Categories 2: Not reported

Facility Id: 139001  
 Update Date: 11/02/2012  
 Case Number: 7727-37-9  
 Name: NITROGEN GAS  
 Other Information: Not reported  
 Material Waste: Material  
 Hazardous Categories 1: PRESSURE RELEASE  
 Hazardous Categories 2: CHRONIC

Facility Id: 139001  
 Update Date: 11/02/2012  
 Case Number: Not reported  
 Name: WASTE 902 INFECTIOUS WASTE, SHARPS  
 Other Information: Not reported  
 Material Waste: Waste  
 Hazardous Categories 1: Not reported  
 Hazardous Categories 2: Not reported

Facility Id: 139001  
 Update Date: 11/02/2012  
 Case Number: Not reported  
 Name: WASTE 352 ORGANIC SOLIDS (OTHER)  
 Other Information: GASOLINE DISPNSR FILTERS  
 Material Waste: Waste  
 Hazardous Categories 1: Not reported  
 Hazardous Categories 2: Not reported

Facility Id: 139001  
 Update Date: 11/02/2012  
 Case Number: Not reported  
 Name: WASTE 541 PHOTOCHEM/PHOTOPROC WASTE  
 Other Information: INK WASTE  
 Material Waste: Waste  
 Hazardous Categories 1: Not reported  
 Hazardous Categories 2: Not reported

Facility Id: 139001  
 Update Date: 11/02/2012  
 Case Number: Not reported

MAP FINDINGS

Map ID  
 Direction  
 Distance  
 Distance (ft.)Site

EDR ID Number  
 EPA ID Number

Database(s)

**COSTCO WHOLESALE #488 (Continued)**

**S109279040**

Name: CARCINOGENS &/OR REPRODUCTIVE TOXINS  
 Other Information: BELOW STATE DISCLOSURE AMTS ARE/MAY BE ON SITE  
 Material Waste: Not reported  
 Hazardous Categories 1: Not reported  
 Hazardous Categories 2: Not reported

Facility Id: 139001  
 Update Date: 11/02/2012  
 Case Number: Not reported  
 Name: WASTE 134 AQUEOUS SOL'N W/LESS 10% ORG  
 Other Information: WATER & FUEL  
 Material Waste: Waste  
 Hazardous Categories 1: Not reported  
 Hazardous Categories 2: Not reported

Facility Id: 139001  
 Update Date: 11/02/2012  
 Case Number: Not reported  
 Name: WASTE 791 LIQUIDS WITH PH <OR= 2  
 Other Information: WASTE CORROSIVE LIQUID  
 Material Waste: Waste  
 Hazardous Categories 1: Not reported  
 Hazardous Categories 2: Not reported

Facility Id: 139001  
 Update Date: 11/02/2012  
 Case Number: Not reported  
 Name: WASTE 792 LIQUIDS W/PH <OR= 2 W/METALS  
 Other Information: USED AUTOMOTIVE BATTERIS  
 Material Waste: Waste  
 Hazardous Categories 1: Not reported  
 Hazardous Categories 2: Not reported

Facility Id: 139001  
 Update Date: 11/02/2012  
 Case Number: Not reported  
 Name: WASTE 541 PHOTOCHEM/PHOTOPROC WASTE  
 Other Information: HALLMARK REFINING CORP, SRU  
 Material Waste: Waste  
 Hazardous Categories 1: Not reported  
 Hazardous Categories 2: Not reported

Facility Id: 139001  
 Update Date: 11/02/2012  
 Case Number: Not reported  
 Name: WASTE 213 HYDROCARBON SOLVENTS  
 Other Information: SOLIDS W/FLAMMABLE LIQUIDS  
 Material Waste: Waste  
 Hazardous Categories 1: Not reported  
 Hazardous Categories 2: Not reported

Facility Id: 139001  
 Update Date: 11/02/2012  
 Case Number: Not reported  
 Name: WASTE 214 UNSPEC SOLVENT MIXTURE  
 Other Information: WASTE PAINT & RELATED MATERIALS  
 Material Waste: Waste

MAP FINDINGS

Map ID  
 Direction  
 Distance  
 Distance (ft.)Site

EDR ID Number  
 EPA ID Number

Database(s)

**COSTCO WHOLESALE #488 (Continued)**

**S109279040**

Hazardous Categories 1: Not reported  
 Hazardous Categories 2: Not reported

Facility Id: 139001  
 Update Date: 11/02/2012  
 Case Number: Not reported  
 Name: WASTE 352 ORGANIC SOLIDS (OTHER)  
 Other Information: WASTE AEROSOL CANS  
 Material Waste: Waste  
 Hazardous Categories 1: Not reported  
 Hazardous Categories 2: Not reported

Violations Active Permits:

Facility Id: 139001  
 Update Date: 11/02/2012  
 Inspection Date: 04/30/2004  
 Violation Code: 6HV0138  
 Violation: NO TSDF SIGNED MANIFEST ONSITE  
 Violation Citation: Generator has not maintained the required signed copy of the hazardous waste manifest from the TSD facility on site for review. CCR 66262.40(a)

Activity: ACTIVE

Facility Id: 139001  
 Update Date: 11/02/2012  
 Inspection Date: 02/16/2006  
 Violation Code: 6HV3192  
 Violation: NO D.O INSPECTION/INCOMPL;NO REPORTS  
 Violation Citation: Designated Operator monthly inspection not conducted or incomplete; or DO inspection reports not onsite 2715 (c)(d)(e)

Activity: ACTIVE

Facility Id: 139001  
 Update Date: 11/02/2012  
 Inspection Date: 01/31/2007  
 Violation Code: 6HV0227  
 Violation: HAZWASTE TANK/CONTAINER W/O LABEL/DATE  
 Violation Citation: Failed to properly label/date hazardous waste container &/or tank. 66262.34(f)

Activity: ACTIVE

Facility Id: 139001  
 Update Date: 11/02/2012  
 Inspection Date: 04/30/2004  
 Violation Code: 6HV1009  
 Violation: HMBP: INADEQUATE SITE MAP  
 Violation Citation: Business Plan does not have a site map which provides sufficient or complete information for emergency response agencies. HSC 25509(a)(5) & 25505(a)(2)

Activity: ACTIVE

Facility Id: 139001  
 Update Date: 11/02/2012  
 Inspection Date: 01/31/2007  
 Violation Code: 6HV3192  
 Violation: NO D.O INSPECTION/INCOMPL;NO REPORTS  
 Violation Citation: Designated Operator monthly inspection not conducted or incomplete; or

MAP FINDINGS

Map ID  
 Direction  
 Distance  
 Distance (ft.)Site

EDR ID Number  
 EPA ID Number

Database(s)

**COSTCO WHOLESALE #488 (Continued)**

**S109279040**

Activity: DO inspection reports not onsite 2715 (c)(d)(e)  
 ACTIVE

Facility Id: 139001  
 Update Date: 11/02/2012  
 Inspection Date: 08/10/2011  
 Violation Code: 6HV0138  
 Violation: NO TSDf SIGNED MANIFEST ONSITE  
 Violation Citation: Generator has not maintained the required signed copy of the hazardous waste manifest from the TSD facility on site for review. CCR 66262.40(a)

Activity: ACTIVE

Facility Id: 139001  
 Update Date: 11/02/2012  
 Inspection Date: 08/10/2011  
 Violation Code: 6HV3192  
 Violation: NO D.O INSPECTION/INCOMPL;NO REPORTS  
 Violation Citation: Designated Operator monthly inspection not conducted or incomplete; or DO inspection reports not onsite 2715 (c)(d)(e)

Activity: ACTIVE

Facility Id: 139001  
 Update Date: 11/02/2012  
 Inspection Date: 02/16/2006  
 Violation Code: 6HV3115  
 Violation: NO 2NDARY CONTAINMT. TEST/REPAIRS  
 Violation Citation: Secondary containment testing not completed (passed) for all components &/or repairs to secondary containment components not completed. 25284.1, 25291(a)(2); 2637

Activity: ACTIVE

Facility Id: 139001  
 Business Type: 6HK28  
 EPA Id Number: CAR000089284  
 APN: 433-100-39-00  
 Last HMMD Inspection: 08/02/2012  
 Permit Status: OPEN  
 Permit Expiration: 11/30/2012  
 Facility Owner: COSTCO WHOLESALE CORP  
 Facility Address: PO BOX 35005  
 Facility City: Seattle  
 Facility State: WA  
 Facility Zip: 98124  
 UST Owner: COSTCO WHOLESALE  
 Handle Regulated Hazmat: Y  
 Own Or Operate UST: Y  
 Subject To APSA: Not reported  
 Generate Haz Waste: Y  
 Treat Haz Waste: Not reported  
 Generate Medical Waste: Y

UST:  
 UST Name: UNDERGROUND TANK 139001 T001  
 Last Update: 2012-11-02 14:17:38  
 Permit Number: 139001  
 Tank Type: DOUBLE WALL

MAP FINDINGS

Map ID  
 Direction  
 Distance  
 Distance (ft.)Site

EDR ID Number  
 EPA ID Number

Database(s)

**COSTCO WHOLESALE #488 (Continued)**

**S109279040**

Additional Id: NT2213, RT2926RT3471, RT3726, RT4238, RT5315  
 Capacity Gallons: 20000  
 UST Contents: REGULAR UNLEADED  
 Other Content Info: REGULAR UNLEADED  
 Reg Status: ACTIVE  
 Remove Close Date: Not reported  
 Year Installed: 1999-01-01 00:00:00  
 Pipe Type: DOUBLE WALL  
 Delivery System: PRESSURE  
 Monitor Code: 30A  
 UST Monitor Method: DW TANK, DW PRESSURIZED PIPE W/ WET TANK ANNULAR; POSITIVE SHUT-OFF & FAILSAFE, 3.0LLD; UDC W/ POSITIVE SHUT-OFF

UST Name: UNDERGROUND TANK 139001 T002  
 Last Update: 2012-11-02 14:17:38  
 Permit Number: 139001  
 Tank Type: DOUBLE WALL  
 Additional Id: NT2213, RT2926RT3471, RT3726, RT4238, RT5315  
 Capacity Gallons: 20000  
 UST Contents: REGULAR UNLEADED  
 Other Content Info: REGULAR UNLEADED  
 Reg Status: ACTIVE  
 Remove Close Date: Not reported  
 Year Installed: 1999-01-01 00:00:00  
 Pipe Type: DOUBLE WALL  
 Delivery System: PRESSURE  
 Monitor Code: 30A  
 UST Monitor Method: DW TANK, DW PRESSURIZED PIPE W/ WET TANK ANNULAR; POSITIVE SHUT-OFF & FAILSAFE, 3.0LLD; UDC W/ POSITIVE SHUT-OFF

UST Name: UNDERGROUND TANK 139001 T003  
 Last Update: 2012-11-02 14:17:38  
 Permit Number: 139001  
 Tank Type: DOUBLE WALL  
 Additional Id: NT2213, RT2926RT3471, RT3726, RT4238, RT5315  
 Capacity Gallons: 20000  
 UST Contents: PREMIUM UNLEADED  
 Other Content Info: PREMIUM UNLEADED  
 Reg Status: ACTIVE  
 Remove Close Date: Not reported  
 Year Installed: 1999-01-01 00:00:00  
 Pipe Type: DOUBLE WALL  
 Delivery System: PRESSURE  
 Monitor Code: 30A  
 UST Monitor Method: DW TANK, DW PRESSURIZED PIPE W/ WET TANK ANNULAR; POSITIVE SHUT-OFF & FAILSAFE, 3.0LLD; UDC W/ POSITIVE SHUT-OFF

Active Permits:  
 Facility Id: 139001  
 Update Date: 11/02/2012  
 Case Number: Not reported  
 Name: KAY POWER CLEANER  
 Other Information: FLOOR ANULLARY CLEANER  
 Material Waste: Material  
 Hazardous Categories 1: Not reported  
 Hazardous Categories 2: Not reported

MAP FINDINGS

Map ID  
 Direction  
 Distance  
 Distance (ft.)Site

EDR ID Number

Database(s) EPA ID Number

**COSTCO WHOLESALE #488 (Continued)**

**S109279040**

Facility Id: 139001  
 Update Date: 11/02/2012  
 Case Number: 8006-61-9  
 Name: REGULAR UNLEADED  
 Other Information: UNDERGROUND TANK 139001 T001  
 Material Waste: Material  
 Hazardous Categories 1: FIRE  
 Hazardous Categories 2: Not reported

Facility Id: 139001  
 Update Date: 11/02/2012  
 Case Number: 8006-61-9  
 Name: REGULAR UNLEADED  
 Other Information: UNDERGROUND TANK 139001 T002  
 Material Waste: Material  
 Hazardous Categories 1: FIRE  
 Hazardous Categories 2: Not reported

Facility Id: 139001  
 Update Date: 11/02/2012  
 Case Number: 8006-61-9  
 Name: SUPER UNLEADED  
 Other Information: UNDERGROUND TANK 139001 T003  
 Material Waste: Material  
 Hazardous Categories 1: FIRE  
 Hazardous Categories 2: Not reported

Facility Id: 139001  
 Update Date: 11/02/2012  
 Case Number: 7727-37-9  
 Name: NITROGEN GAS  
 Other Information: Not reported  
 Material Waste: Material  
 Hazardous Categories 1: PRESSURE RELEASE  
 Hazardous Categories 2: CHRONIC

Facility Id: 139001  
 Update Date: 11/02/2012  
 Case Number: Not reported  
 Name: WASTE 902 INFECTIOUS WASTE, SHARPS  
 Other Information: Not reported  
 Material Waste: Waste  
 Hazardous Categories 1: Not reported  
 Hazardous Categories 2: Not reported

Facility Id: 139001  
 Update Date: 11/02/2012  
 Case Number: Not reported  
 Name: WASTE 352 ORGANIC SOLIDS (OTHER)  
 Other Information: GASOLINE DISPNSR FILTERS  
 Material Waste: Waste  
 Hazardous Categories 1: Not reported  
 Hazardous Categories 2: Not reported

Facility Id: 139001  
 Update Date: 11/02/2012  
 Case Number: Not reported

MAP FINDINGS

Map ID  
 Direction  
 Distance  
 Distance (ft.)Site

EDR ID Number

Database(s) EPA ID Number

**COSTCO WHOLESALE #488 (Continued)**

**S109279040**

Name: WASTE 541 PHOTOCHEM/PHOTOPROC WASTE  
 Other Information: INK WASTE  
 Material Waste: Waste  
 Hazardous Categories 1: Not reported  
 Hazardous Categories 2: Not reported

Facility Id: 139001  
 Update Date: 11/02/2012  
 Case Number: Not reported  
 Name: CARCINOGENS &/OR REPRODUCTIVE TOXINS  
 Other Information: BELOW STATE DISCLOSURE AMTS ARE/MAY BE ON SITE  
 Material Waste: Not reported  
 Hazardous Categories 1: Not reported  
 Hazardous Categories 2: Not reported

Facility Id: 139001  
 Update Date: 11/02/2012  
 Case Number: Not reported  
 Name: WASTE 134 AQUEOUS SOL'N W/LESS 10% ORG  
 Other Information: WATER & FUEL  
 Material Waste: Waste  
 Hazardous Categories 1: Not reported  
 Hazardous Categories 2: Not reported

Facility Id: 139001  
 Update Date: 11/02/2012  
 Case Number: Not reported  
 Name: WASTE 791 LIQUIDS WITH PH <OR= 2  
 Other Information: WASTE CORROSIVE LIQUID  
 Material Waste: Waste  
 Hazardous Categories 1: Not reported  
 Hazardous Categories 2: Not reported

Facility Id: 139001  
 Update Date: 11/02/2012  
 Case Number: Not reported  
 Name: WASTE 792 LIQUIDS W/PH <OR= 2 W/METALS  
 Other Information: USED AUTOMOTIVE BATTERIS  
 Material Waste: Waste  
 Hazardous Categories 1: Not reported  
 Hazardous Categories 2: Not reported

Facility Id: 139001  
 Update Date: 11/02/2012  
 Case Number: Not reported  
 Name: WASTE 541 PHOTOCHEM/PHOTOPROC WASTE  
 Other Information: HALLMARK REFINING CORP, SRU  
 Material Waste: Waste  
 Hazardous Categories 1: Not reported  
 Hazardous Categories 2: Not reported

Facility Id: 139001  
 Update Date: 11/02/2012  
 Case Number: Not reported  
 Name: WASTE 213 HYDROCARBON SOLVENTS  
 Other Information: SOLIDS W/FLAMMABLE LIQUIDS  
 Material Waste: Waste



MAP FINDINGS

Map ID  
 Direction  
 Distance  
 Distance (ft.)Site

EDR ID Number  
 EPA ID Number

Database(s)

**COSTCO WHOLESALE #488 (Continued)**

**S109279040**

Hazardous Categories 1: Not reported  
 Hazardous Categories 2: Not reported

Facility Id: 139001  
 Update Date: 11/02/2012  
 Case Number: Not reported  
 Name: WASTE 214 UNSPEC SOLVENT MIXTURE  
 Other Information: WASTE PAINT & RELATED MATERIALS  
 Material Waste: Waste  
 Hazardous Categories 1: Not reported  
 Hazardous Categories 2: Not reported

Facility Id: 139001  
 Update Date: 11/02/2012  
 Case Number: Not reported  
 Name: WASTE 352 ORGANIC SOLIDS (OTHER)  
 Other Information: WASTE AEROSOL CANS  
 Material Waste: Waste  
 Hazardous Categories 1: Not reported  
 Hazardous Categories 2: Not reported

**Violations Active Permits:**

Facility Id: 139001  
 Update Date: 11/02/2012  
 Inspection Date: 04/30/2004  
 Violation Code: 6HV0138  
 Violation: NO TSDF SIGNED MANIFEST ONSITE  
 Violation Citation: Generator has not maintained the required signed copy of the hazardous waste manifest from the TSD facility on site for review. CCR 66262.40(a)  
 Activity: ACTIVE

Facility Id: 139001  
 Update Date: 11/02/2012  
 Inspection Date: 02/16/2006  
 Violation Code: 6HV3192  
 Violation: NO D.O INSPECTION/INCOMPL;NO REPORTS  
 Violation Citation: Designated Operator monthly inspection not conducted or incomplete; or DO inspection reports not onsite 2715 (c)(d)(e)  
 Activity: ACTIVE

Facility Id: 139001  
 Update Date: 11/02/2012  
 Inspection Date: 01/31/2007  
 Violation Code: 6HV0227  
 Violation: HAZWASTE TANK/CONTAINER W/O LABEL/DATE  
 Violation Citation: Failed to properly label/date hazardous waste container &/or tank. 66262.34(f)  
 Activity: ACTIVE

Facility Id: 139001  
 Update Date: 11/02/2012  
 Inspection Date: 04/30/2004  
 Violation Code: 6HV1009  
 Violation: HMBP: INADEQUATE SITE MAP  
 Violation Citation: Business Plan does not have a site map which provides sufficient or complete information for emergency response agencies. HSC 25509(a)(5)

MAP FINDINGS

Map ID  
 Direction  
 Distance  
 Distance (ft.)Site

EDR ID Number  
 EPA ID Number

Database(s)

**COSTCO WHOLESALE #488 (Continued)**

**S109279040**

Activity: & 25505(a)(2)  
 ACTIVE

Facility Id: 139001  
 Update Date: 11/02/2012  
 Inspection Date: 01/31/2007  
 Violation Code: 6HV3192  
 Violation: NO D.O INSPECTION/INCOMPL;NO REPORTS  
 Violation Citation: Designated Operator monthly inspection not conducted or incomplete; or  
 DO inspection reports not onsite 2715 (c)(d)(e)

Activity: ACTIVE

Facility Id: 139001  
 Update Date: 11/02/2012  
 Inspection Date: 08/10/2011  
 Violation Code: 6HV0138  
 Violation: NO TSDf SIGNED MANIFEST ONSITE  
 Violation Citation: Generator has not maintained the required signed copy of the hazardous  
 waste manifest from the TSD facility on site for review. CCR  
 66262.40(a)

Activity: ACTIVE

Facility Id: 139001  
 Update Date: 11/02/2012  
 Inspection Date: 08/10/2011  
 Violation Code: 6HV3192  
 Violation: NO D.O INSPECTION/INCOMPL;NO REPORTS  
 Violation Citation: Designated Operator monthly inspection not conducted or incomplete; or  
 DO inspection reports not onsite 2715 (c)(d)(e)

Activity: ACTIVE

Facility Id: 139001  
 Update Date: 11/02/2012  
 Inspection Date: 02/16/2006  
 Violation Code: 6HV3115  
 Violation: NO 2NDARY CONTAINMT. TEST/REPAIRS  
 Violation Citation: Secondary containment testing not completed (passed) for all  
 components &/or repairs to secondary containment components not  
 completed. 25284.1, 25291(a)(2); 2637

Activity: ACTIVE

40

**NATIONAL UNIVERSITY  
 4085 CAMINO DEL RIO  
 SAN DIEGO, CA 92108**

**CA HAZNET S112883762  
 N/A**

HAZNET:  
 envid: S112883762  
 Year: 1997  
 GEPAID: CAC001345016  
 Contact: NATIONAL UNIVERSITY CORP  
 Telephone: 0000000000  
 Mailing Name: Not reported  
 Mailing Address: 11255 N TORREY PINES  
 Mailing City,St,Zip: LA JOLLA, CA 920370000  
 Gen County: Not reported  
 TSD EPA ID: CAD009007626  
 TSD County: Not reported

MAP FINDINGS

Map ID			EDR ID Number
Direction			
Distance			
Distance (ft.)Site		Database(s)	EPA ID Number

---

**NATIONAL UNIVERSITY (Continued)**

**S112883762**

Waste Category: Asbestos containing waste  
 Disposal Method: Disposal, Land Fill  
 Tons: 67.4240  
 Facility County: San Diego

---

**40 NATIONAL UNIVERSITY  
 4125 S CAMINO DEL RIO  
 SAN DIEGO, CA 92108**

**CA HAZNET S112883763  
 N/A**

HAZNET:  
 envid: S112883763  
 Year: 1997  
 GEPAID: CAC001345024  
 Contact: NATIONAL UNIVERSITY CORP  
 Telephone: 0000000000  
 Mailing Name: Not reported  
 Mailing Address: 11255 N TORREY PINES  
 Mailing City,St,Zip: LA JOLLA, CA 920370000  
 Gen County: Not reported  
 TSD EPA ID: CAD009007626  
 TSD County: Not reported  
 Waste Category: Asbestos containing waste  
 Disposal Method: Disposal, Land Fill  
 Tons: 5.4782  
 Facility County: San Diego

---

**40 LEANNE TROY  
 4025 CAMINO DEL RIO S  
 SAN DIEGO, CA 92108**

**CA HAZNET S113461162  
 N/A**

HAZNET:  
 envid: S113461162  
 Year: 2010  
 GEPAID: CAC002654988  
 Contact: LEANNE TROY  
 Telephone: 4082247084  
 Mailing Name: Not reported  
 Mailing Address: 6910 SANTA TERESA BLVD  
 Mailing City,St,Zip: SAN JOSE, CA 951191339  
 Gen County: Not reported  
 TSD EPA ID: AZR000501510  
 TSD County: Not reported  
 Waste Category: Not reported  
 Disposal Method: Storage, Bulking, And/Or Transfer Off Site--No Treatment/Reovery  
 (H010-H129) Or (H131-H135)  
 Tons: 7.75  
 Facility County: San Diego

MAP FINDINGS

Map ID  
 Direction  
 Distance  
 Distance (ft.)Site

EDR ID Number  
 EPA ID Number

Database(s)

40 NATIONAL UNIVERSITY/V.A.P.  
 4007 CAMINO DEL RIO S  
 SAN DIEGO, CA 92108

CA SLIC  
 CA San Diego Co. HMMD  
 CA SAN DIEGO CO. SAM

S106065565  
 N/A

SLIC:

Region: STATE  
**Facility Status: Completed - Case Closed**  
 Status Date: 08/12/1999  
 Global Id: T0608197377  
 Lead Agency: SAN DIEGO COUNTY LOP  
 Lead Agency Case Number: H38278-001  
 Latitude: 32.77747  
 Longitude: -117.108162  
 Case Type: Cleanup Program Site  
 Case Worker: NA  
 Local Agency: SAN DIEGO COUNTY LOP  
 RB Case Number: Not reported  
 File Location: Local Agency  
 Potential Media Affected: Soil  
 Potential Contaminants of Concern: Waste Oil / Motor / Hydraulic / Lubricating  
 Site History: Not reported

[Click here to access the California GeoTracker records for this facility:](#)

SAN DIEGO CO. HMMD:

Facility Id: 138278  
 Business Type: Not reported  
 EPA Id Number: Not reported  
 APN: 440-670-49-00  
 Last HMMD Inspection: Not reported  
 Permit Status: INAC  
 Permit Expiration: Not reported  
 Facility Owner: Not reported  
 Facility Address: Not reported  
 Facility City: Not reported  
 Facility State: Not reported  
 Facility Zip: Not reported  
 UST Owner: Not reported  
 Handle Regulated Hazmat: Not reported  
 Own Or Operate UST: Not reported  
 Subject To APSA: Not reported  
 Generate Haz Waste: Not reported  
 Treat Haz Waste: Not reported  
 Generate Medical Waste: Not reported

SAN DIEGO CO. SAM:

Case Number: H38278-001  
 Agency: DEH Site Assessment & Mitigation  
**Funding: Private - VAP**  
 Facility Type: Soils Only  
 Facility Status: Closed Case  
 Date: 8/12/1999  
 Date Began: 2/8/1999

MAP FINDINGS

Map ID  
 Direction  
 Distance  
 Distance (ft.)Site

EDR ID Number  
 Database(s) EPA ID Number

**40**      **1X NATIONAL UNIVERSITY**      **CA HAZNET**      **S112847867**  
**4007 CAMINO DEL RIO SOUTH**      **N/A**  
**SAN DIEGO, CA 92108**

HAZNET:  
 envid:                    S112847867  
 Year:                    1993  
 GEPAID:                CAC000855780  
 Contact:                NATIONAL UNIVERSITY  
 Telephone:              0000000000  
 Mailing Name:          Not reported  
 Mailing Address:       4025 SAMINO DEL RIO SOUTH  
 Mailing City,St,Zip:   SAN DIEGO, CA 921080000  
 Gen County:            Not reported  
 TSD EPA ID:            CAT000646117  
 TSD County:            Not reported  
 Waste Category:       Polychlorinated biphenyls and material containing PCBs  
 Disposal Method:      Not reported  
 Tons:                    3.8746  
 Facility County:        San Diego

**40**      **POINT LOMA NAZARENE UNIVERSITY**      **CA HAZNET**      **S112935732**  
**4007 CAMINO DEL RIO SOUTH**      **N/A**  
**SAN DIEGO, CA 92108**

HAZNET:  
 envid:                    S112935732  
 Year:                    2004  
 GEPAID:                CAC002574656  
 Contact:                Martha Zanabria/Conference svcs  
 Telephone:              6195632855  
 Mailing Name:          Not reported  
 Mailing Address:       4007 Camino Del Rio S Ste 104  
 Mailing City,St,Zip:   San Diego, CA 92108  
 Gen County:            Not reported  
 TSD EPA ID:            AZD009015389  
 TSD County:            Not reported  
 Waste Category:       Contaminated soil from site clean-up  
 Disposal Method:      Disposal, Land Fill  
 Tons:                    9.75  
 Facility County:        San Diego

**40**      **NATIONAL UNIVERSITY**      **CA HAZNET**      **S113042290**  
**4125 CAMINO DEL RIO SOUTH**      **N/A**  
**SAN DIEGO, CA 92108**

HAZNET:  
 envid:                    S113042290  
 Year:                    1997  
 GEPAID:                CAL000050185  
 Contact:                NATIONAL UNIVERSITY  
 Telephone:              6196428100  
 Mailing Name:          Not reported  
 Mailing Address:       11255 N TORREY PINES RD  
 Mailing City,St,Zip:   LA JOLLA, CA 920374107  
 Gen County:            Not reported  
 TSD EPA ID:            CAT080013352  
 TSD County:            Not reported

MAP FINDINGS

Map ID  
 Direction  
 Distance  
 Distance (ft.)Site

EDR ID Number

Database(s) EPA ID Number

**NATIONAL UNIVERSITY (Continued)**

**S113042290**

Waste Category: Unspecified aqueous solution  
 Disposal Method: Recycler  
 Tons: .0834  
 Facility County: San Diego

envid: S113042290  
 Year: 1996  
 GEPAID: CAL000050185  
 Contact: NATIONAL UNIVERSITY  
 Telephone: 6196428100  
 Mailing Name: Not reported  
 Mailing Address: 11255 N TORREY PINES RD  
 Mailing City,St,Zip: LA JOLLA, CA 920374107  
 Gen County: Not reported  
 TSD EPA ID: CAT080013352  
 TSD County: Not reported  
 Waste Category: Unspecified aqueous solution  
 Disposal Method: Recycler  
 Tons: .2085  
 Facility County: San Diego

envid: S113042290  
 Year: 1994  
 GEPAID: CAL000050185  
 Contact: NATIONAL UNIVERSITY  
 Telephone: 6196428100  
 Mailing Name: Not reported  
 Mailing Address: 11255 N TORREY PINES RD  
 Mailing City,St,Zip: LA JOLLA, CA 920374107  
 Gen County: Not reported  
 TSD EPA ID: CAT080025711  
 TSD County: Not reported  
 Waste Category: Waste oil and mixed oil  
 Disposal Method: Recycler  
 Tons: .0000  
 Facility County: San Diego

envid: S113042290  
 Year: 1994  
 GEPAID: CAL000050185  
 Contact: NATIONAL UNIVERSITY  
 Telephone: 6196428100  
 Mailing Name: Not reported  
 Mailing Address: 11255 N TORREY PINES RD  
 Mailing City,St,Zip: LA JOLLA, CA 920374107  
 Gen County: Not reported  
 TSD EPA ID: CAT080025711  
 TSD County: Not reported  
 Waste Category: Aqueous solution with total organic residues less than 10 percent  
 Disposal Method: Recycler  
 Tons: .2293  
 Facility County: San Diego

MAP FINDINGS

Map ID  
 Direction  
 Distance  
 Distance (ft.)Site

EDR ID Number  
 Database(s) EPA ID Number

**40 NATIONAL UNIVERSITY** **CA HAZNET S112962021**  
**4141 CAMINO DEL RIO S** **N/A**  
**SAN DIEGO, CA 92108**

HAZNET:  
 envid: S112962021  
 Year: 2007  
 GEPAID: CAC002617570  
 Contact: KEVIN FISCHER  
 Telephone: 8585417782  
 Mailing Name: Not reported  
 Mailing Address: 4141 CAMINO DEL RIO S  
 Mailing City,St,Zip: SAN DIEGO, CA 921084103  
 Gen County: Not reported  
 TSD EPA ID: NVT330010000  
 TSD County: Not reported  
 Waste Category: Other organic solids  
 Disposal Method: Landfill Or Surface Impoundment That Will Be Closed As Landfill( To Include On-Site Treatment And/Or Stabilization)  
 Tons: 3.6  
 Facility County: San Diego

**40 NATIONAL UNIVERSITY** **CA San Diego Co. HMMD S106879919**  
**4141 CAM DEL RIO SOUTH** **N/A**  
**SAN DIEGO, CA 92108**

SAN DIEGO CO. HMMD:  
 Facility Id: 210754  
 Business Type: 6HK18  
 EPA Id Number: Not reported  
 APN: 440-670-40-00  
 Last HMMD Inspection: 06/14/2011  
 Permit Status: OPEN  
 Permit Expiration: 09/30/2013  
 Facility Owner: NATIONAL UNIVERSITY  
 Facility Address: 11355 N TORREY PINES RD  
 Facility City: LA JOLLA  
 Facility State: CA  
 Facility Zip: 92037  
 UST Owner: Not reported  
 Handle Regulated Hazmat: Y  
 Own Or Operate UST: Not reported  
 Subject To APSA: Not reported  
 Generate Haz Waste: Not reported  
 Treat Haz Waste: Not reported  
 Generate Medical Waste: Not reported

Active Permits:  
 Facility Id: 210754  
 Update Date: 11/02/2012  
 Case Number: 68476-34-6  
 Name: DIESEL FUEL  
 Other Information: BACK-UP GENERATOR  
 Material Waste: Material  
 Hazardous Categories 1: FIRE  
 Hazardous Categories 2: REACTIVE

Violations Active Permits:  
 Facility Id: 210754  
 Update Date: 11/02/2012

MAP FINDINGS

Map ID  
 Direction  
 Distance  
 Distance (ft.)Site

EDR ID Number

Database(s) EPA ID Number

**NATIONAL UNIVERSITY (Continued)**

**S106879919**

Inspection Date: 05/13/2009  
 Violation Code: 6HV1014  
 Violation: HMBP INCOMPLETE/NOT AMENDED  
 Violation Citation: HMBP is incomplete/inadequate/not amended to reflect changes. 25504, 25505(a)(2) &/or 25509(a); 25505(b); 19 CCR 2729  
 Activity: ACTIVE

Facility Id: 204839  
 Business Type: 6HK18  
 EPA Id Number: Not reported  
 APN: 440-670-40-00  
 Last HMMD Inspection: 06/20/2008  
 Permit Status: INAC  
 Permit Expiration: 07/31/2009  
 Facility Owner: NATIONAL UNIVERSITY  
 Facility Address: 9388 LIGHTWAVE AV  
 Facility City: SAN DIEGO  
 Facility State: CA  
 Facility Zip: 92123-1426  
 UST Owner: Not reported  
 Handle Regulated Hazmat: Y  
 Own Or Operate UST: Not reported  
 Subject To APSA: Not reported  
 Generate Haz Waste: Not reported  
 Treat Haz Waste: Not reported  
 Generate Medical Waste: Not reported

Violations Inactive Permits:

Facility Id: 204839  
 Update Date: 11/02/2012  
 Inspection Date: 06/20/2008  
 Violation Code: 6HV1013  
 Violation: HMBP NOT AVAILABLE FOR REVIEW  
 Violation Citation: Copy of HMBP not onsite for inspector's review. 25505(e)  
 Activity: Inactive Permit

Facility Id: 204839  
 Update Date: 11/02/2012  
 Inspection Date: 02/17/2005  
 Violation Code: 6HV1001  
 Violation: NO UPF PERMIT FOR HAZMATS  
 Violation Citation: A Unified Program Facility permit has not been obtained for hazardous materials. 68.905  
 Activity: Inactive Permit

Facility Id: 204839  
 Update Date: 11/02/2012  
 Inspection Date: 02/17/2005  
 Violation Code: 6HV1002  
 Violation: HMBP NOT ESTABLISHED/IMPLEMENTED.  
 Violation Citation: Hazardous materials handler has not established/implemented a business plan. HSC 25503.5(a)  
 Activity: Inactive Permit



MAP FINDINGS

Map ID Direction EDR ID Number  
 Distance Database(s) EPA ID Number  
 Distance (ft.)Site

40 NATIONAL UNIVERSITY CA HAZNET S112903571  
 4141 CAMINO DEL RIO SOUTH N/A  
 SAN DIEGO, CA 92108

HAZNET:  
 envid: S112903571  
 Year: 2000  
 GEPAID: CAC002204521  
 Contact: ALAN SMITH  
 Telephone: 6195632590  
 Mailing Name: Not reported  
 Mailing Address: 11255 N TORREY PINES RD  
 Mailing City,St,Zip: LA JOLLA, CA 920370000  
 Gen County: Not reported  
 TSD EPA ID: CAD009007626  
 TSD County: Not reported  
 Waste Category: Asbestos containing waste  
 Disposal Method: Disposal, Land Fill  
 Tons: 2.52  
 Facility County: San Diego

envid: S112903571  
 Year: 2000  
 GEPAID: CAC002204521  
 Contact: ALAN SMITH  
 Telephone: 6195632590  
 Mailing Name: Not reported  
 Mailing Address: 11255 N TORREY PINES RD  
 Mailing City,St,Zip: LA JOLLA, CA 920370000  
 Gen County: Not reported  
 TSD EPA ID: CAD009007626  
 TSD County: Not reported  
 Waste Category: Asbestos containing waste  
 Disposal Method: Not reported  
 Tons: 0.05  
 Facility County: San Diego

40 NATIONAL UNIVERSITY CA San Diego Co. HMMD S106062835  
 4125 CAMINO DEL RIO N/A  
 SAN DIEGO, CA 92108

SAN DIEGO CO. HMMD:  
 Facility Id: 128996  
 Business Type: 6HK26  
 EPA Id Number: CAL000050185  
 APN: DEH-128996  
 Last HMMD Inspection: 01/20/1998  
 Permit Status: INAC  
 Permit Expiration: 01/20/1998  
 Facility Owner: NATIONAL UNIVERSITY  
 Facility Address: 4025 CAMINO DEL RIO S  
 Facility City: SAN DIEGO  
 Facility State: CA  
 Facility Zip: 92108-4107  
 UST Owner: Not reported  
 Handle Regulated Hazmat: Not reported  
 Own Or Operate UST: Not reported  
 Subject To APSA: Not reported  
 Generate Haz Waste: Y  
 Treat Haz Waste: Not reported

MAP FINDINGS

Map ID  
 Direction  
 Distance  
 Distance (ft.)Site Database(s) EDR ID Number  
 EPA ID Number

**NATIONAL UNIVERSITY (Continued)**

**S106062835**

Generate Medical Waste: Not reported

41

**DON MCNABB  
 10097 RIO SAN DIEGO DR  
 SAN DIEGO, CA 92108**

**CA HAZNET S112878116  
 N/A**

HAZNET:

envid: S112878116  
 Year: 1997  
 GEPAID: CAC001253672  
 Contact: DON MCNABB  
 Telephone: 0000000000  
 Mailing Name: Not reported  
 Mailing Address: 1546 SEACOAST DR  
 Mailing City,St,Zip: IMPERIAL BEACH, CA 919320000  
 Gen County: Not reported  
 TSD EPA ID: CAT080013352  
 TSD County: Not reported  
 Waste Category: Unspecified organic liquid mixture  
 Disposal Method: Recycler  
 Tons: .1459  
 Facility County: San Diego

42

**1640 CAMINO DEL RIO N  
 SAN DIEGO, CA 92108**

**EDR US Hist Auto Stat 1015259231  
 N/A**

EDR Historical Auto Stations:

Name: MUSSARI AUTO DETAILING  
 Year: 2003  
 Address: 1640 CAMINO DEL RIO N

42

**MAX PHOTO  
 1640 CAMINO DEL RIO NORTH  
 SAN DIEGO, CA 92108**

**RCRA-SQG 1000118146  
 CAD982406050**

RCRA-SQG:

Date form received by agency: 03/27/1992  
 Facility name: MAX PHOTO  
 Facility address: 1640 CAMINO DEL RIO NORTH  
 NO 1468  
 SAN DIEGO, CA 92108  
 EPA ID: CAD982406050  
 Contact: HEE KANG  
 Contact address: 1640 CAMINO DEL RIO NORTH NO 1468  
 SAN DIEGO, CA 92108  
 Contact country: US  
 Contact telephone: (619) 296-6575  
 Contact email: Not reported  
 EPA Region: 09  
 Classification: Small Small Quantity Generator  
 Description: Handler: generates more than 100 and less than 1000 kg of hazardous waste during any calendar month and accumulates less than 6000 kg of hazardous waste at any time; or generates 100 kg or less of hazardous waste during any calendar month, and accumulates more than 1000 kg of

MAP FINDINGS

Map ID  
 Direction  
 Distance  
 Distance (ft.)Site

EDR ID Number  
 EPA ID Number

Database(s)

**MAX PHOTO (Continued)**

**1000118146**

hazardous waste at any time

Owner/Operator Summary:

Owner/operator name: HYON N LEE AND KEE KANG  
 Owner/operator address: 16208 AVENIDA SUAVIDAD  
 SAN DIEGO, CA 92128  
 Owner/operator country: Not reported  
 Owner/operator telephone: (619) 487-9667  
 Legal status: Private  
 Owner/Operator Type: Owner  
 Owner/Op start date: Not reported  
 Owner/Op end date: Not reported

Owner/operator name: NOT REQUIRED  
 Owner/operator address: NOT REQUIRED  
 NOT REQUIRED, ME 99999  
 Owner/operator country: Not reported  
 Owner/operator telephone: (415) 555-1212  
 Legal status: Private  
 Owner/Operator Type: Operator  
 Owner/Op start date: Not reported  
 Owner/Op end date: Not reported

Handler Activities Summary:

U.S. importer of hazardous waste: No  
 Mixed waste (haz. and radioactive): No  
 Recycler of hazardous waste: No  
 Transporter of hazardous waste: No  
 Treater, storer or disposer of HW: No  
 Underground injection activity: No  
 On-site burner exemption: No  
 Furnace exemption: No  
 Used oil fuel burner: No  
 Used oil processor: No  
 User oil refiner: No  
 Used oil fuel marketer to burner: No  
 Used oil Specification marketer: No  
 Used oil transfer facility: No  
 Used oil transporter: No

Violation Status: No violations found

42

**EXPRESSLY PORTRAITS INC  
 1640 CAMINO DEL RIO N NO 1260  
 SAN DIEGO, CA 92108**

**RCRA-SQG 1000857281  
 FINDS CAD983666934**

RCRA-SQG:

Date form received by agency: 05/03/1993  
 Facility name: EXPRESSLY PORTRAITS INC  
 Facility address: 1640 CAMINO DEL RIO N NO 1260  
 MISSION VALLEY CTR  
 SAN DIEGO, CA 92108  
 EPA ID: CAD983666934  
 Mailing address: TRITON DR STE C  
 FOSTER CITY, CA 94404  
 Contact: MEL ORCHARD  
 Contact address: 1151 TRITON DR STE C  
 FOSTER CITY, CA 94404

MAP FINDINGS

Map ID  
 Direction  
 Distance  
 Distance (ft.)Site

EDR ID Number  
 EPA ID Number

Database(s)

**EXPRESSLY PORTRAITS INC (Continued)**

**1000857281**

Contact country: US  
 Contact telephone: (415) 578-9291  
 Contact email: Not reported  
 EPA Region: 09  
 Classification: Small Small Quantity Generator  
 Description: Handler: generates more than 100 and less than 1000 kg of hazardous waste during any calendar month and accumulates less than 6000 kg of hazardous waste at any time; or generates 100 kg or less of hazardous waste during any calendar month, and accumulates more than 1000 kg of hazardous waste at any time

**Owner/Operator Summary:**

Owner/operator name: EXPRESSLY PORTRAITS INC  
 Owner/operator address: 1151 TRITON DR STE C  
 FOSTER CITY, CA 94404  
 Owner/operator country: Not reported  
 Owner/operator telephone: (415) 578-9291  
 Legal status: Private  
 Owner/Operator Type: Owner  
 Owner/Op start date: Not reported  
 Owner/Op end date: Not reported

**Handler Activities Summary:**

U.S. importer of hazardous waste: No  
 Mixed waste (haz. and radioactive): No  
 Recycler of hazardous waste: No  
 Transporter of hazardous waste: No  
 Treater, storer or disposer of HW: No  
 Underground injection activity: No  
 On-site burner exemption: No  
 Furnace exemption: No  
 Used oil fuel burner: No  
 Used oil processor: No  
 User oil refiner: No  
 Used oil fuel marketer to burner: No  
 Used oil Specification marketer: No  
 Used oil transfer facility: No  
 Used oil transporter: No

Violation Status: No violations found

**FINDS:**

Registry ID: 110002898142

**Environmental Interest/Information System**

RCRAInfo is a national information system that supports the Resource Conservation and Recovery Act (RCRA) program through the tracking of events and activities related to facilities that generate, transport, and treat, store, or dispose of hazardous waste. RCRAInfo allows RCRA program staff to track the notification, permit, compliance, and corrective action activities required under RCRA.

MAP FINDINGS

Map ID  
 Direction  
 Distance  
 Distance (ft.)Site

EDR ID Number  
 Database(s)  
 EPA ID Number

**42**      **MAX PHOTO**      **CA San Diego Co. HMMD**      **S106064051**  
**1640 CAMINO DEL RIO**  
**SAN DIEGO, CA 92108**      **N/A**

SAN DIEGO CO. HMMD:  
 Facility Id: 133950  
 Business Type: 6HK15  
 EPA Id Number: CAD982406050  
 APN: DEH-133950  
 Last HMMD Inspection: 11/07/1994  
 Permit Status: INAC  
 Permit Expiration: 11/07/1994  
 Facility Owner: HEE Y KANG  
 Facility Address: 1640 CAMINO DEL RIO N  
 Facility City: SAN DIEGO  
 Facility State: CA  
 Facility Zip: 92108-  
 UST Owner: Not reported  
 Handle Regulated Hazmat: Not reported  
 Own Or Operate UST: Not reported  
 Subject To APSA: Not reported  
 Generate Haz Waste: Y  
 Treat Haz Waste: Not reported  
 Generate Medical Waste: Not reported

**42**      **EXPRESSLY PORTRAITS #49**      **CA San Diego Co. HMMD**      **S106064932**  
**1640 CAMINO DEL RIO**  
**SAN DIEGO, CA 92108**      **N/A**

SAN DIEGO CO. HMMD:  
 Facility Id: 136454  
 Business Type: 6HK15  
 EPA Id Number: CAD983666652  
 APN: DEH-136454  
 Last HMMD Inspection: 03/16/2000  
 Permit Status: CHNG  
 Permit Expiration: 07/31/2006  
 Facility Owner: EXPRESSLY PORTRAITS  
 Facility Address: 1157 TRITON DR #B  
 Facility City: FOSTER CITY  
 Facility State: CA  
 Facility Zip: 94404-  
 UST Owner: Not reported  
 Handle Regulated Hazmat: Not reported  
 Own Or Operate UST: Not reported  
 Subject To APSA: Not reported  
 Generate Haz Waste: Y  
 Treat Haz Waste: Not reported  
 Generate Medical Waste: Not reported

MAP FINDINGS

Map ID  
 Direction  
 Distance  
 Distance (ft.)Site

EDR ID Number  
 EPA ID Number

Database(s)

**42      STEPHEN B NINICH GOLDSMITH  
 1640 CAMINO DEL RIO  
 SAN DIEGO, CA 92108**

**CA San Diego Co. HMMD      S106060598  
 N/A**

SAN DIEGO CO. HMMD:

Facility Id: 106957  
 Business Type: Not reported  
 EPA Id Number: CAY000212761  
 APN: DEH-106957  
 Last HMMD Inspection: 07/15/1987  
 Permit Status: INAC  
 Permit Expiration: 07/15/1987  
 Facility Owner: STEPHEN B NINICH  
 Facility Address: 1640 CAMINO DEL RIO N #303  
 Facility City: SAN DIEGO  
 Facility State: CA  
 Facility Zip: 92108-1506  
 UST Owner: Not reported  
 Handle Regulated Hazmat: Not reported  
 Own Or Operate UST: Not reported  
 Subject To APSA: Not reported  
 Generate Haz Waste: Y  
 Treat Haz Waste: Not reported  
 Generate Medical Waste: Not reported

Facility Id: 206296  
 Business Type: 6HK15  
 EPA Id Number: CAD983666652  
 APN: DEH-136454  
 Last HMMD Inspection: 05/02/2005  
 Permit Status: INAC  
 Permit Expiration: 04/30/2009  
 Facility Owner: THE PICTURE PEOPLE INC  
 Facility Address: 1800 10TH ST # 300  
 Facility City: PLAN  
 Facility State: TX  
 Facility Zip: 75074-8010  
 UST Owner: Not reported  
 Handle Regulated Hazmat: Not reported  
 Own Or Operate UST: Not reported  
 Subject To APSA: Not reported  
 Generate Haz Waste: Y  
 Treat Haz Waste: Not reported  
 Generate Medical Waste: Not reported

**42      MAX PHOTO  
 1640 CAMINO DEL RIO NORTH  
 SAN DIEGO, CA 92108**

**RCRA-SQG 1000382431  
 FINDS CAD134017730  
 CA HIST UST**

RCRA-SQG:

Date form received by agency: 07/09/1986  
 Facility name: MISSION VALLEY CTR CENTRAL PLT  
 Facility address: 1640 CAMINO DEL RIO NORTH  
 SAN DIEGO, CA 92108  
 EPA ID: CAD134017730  
 Mailing address: 1640 CAMINO DEL RIO N STE 1290  
 SAN DIEGO, CA 92108  
 Contact: ENVIRONMENTAL MANAGER  
 Contact address: 1640 CAMINO DEL RIO NORTH  
 SAN DIEGO, CA 92108

MAP FINDINGS

Map ID  
 Direction  
 Distance  
 Distance (ft.)Site

EDR ID Number  
 EPA ID Number

Database(s)

**MAX PHOTO (Continued)**

**1000382431**

Contact country: US  
 Contact telephone: (619) 298-1970  
 Contact email: Not reported  
 EPA Region: 09  
 Classification: Small Small Quantity Generator  
 Description: Handler: generates more than 100 and less than 1000 kg of hazardous waste during any calendar month and accumulates less than 6000 kg of hazardous waste at any time; or generates 100 kg or less of hazardous waste during any calendar month, and accumulates more than 1000 kg of hazardous waste at any time

**Owner/Operator Summary:**

Owner/operator name: MISSION VLY PARTNERS  
 Owner/operator address: NOT REQUIRED  
 NOT REQUIRED, ME 99999  
 Owner/operator country: Not reported  
 Owner/operator telephone: (415) 555-1212  
 Legal status: Private  
 Owner/Operator Type: Owner  
 Owner/Op start date: Not reported  
 Owner/Op end date: Not reported

Owner/operator name: NOT REQUIRED  
 Owner/operator address: NOT REQUIRED  
 NOT REQUIRED, ME 99999  
 Owner/operator country: Not reported  
 Owner/operator telephone: (415) 555-1212  
 Legal status: Private  
 Owner/Operator Type: Operator  
 Owner/Op start date: Not reported  
 Owner/Op end date: Not reported

**Handler Activities Summary:**

U.S. importer of hazardous waste: No  
 Mixed waste (haz. and radioactive): No  
 Recycler of hazardous waste: No  
 Transporter of hazardous waste: No  
 Treater, storer or disposer of HW: No  
 Underground injection activity: No  
 On-site burner exemption: No  
 Furnace exemption: No  
 Used oil fuel burner: No  
 Used oil processor: No  
 User oil refiner: No  
 Used oil fuel marketer to burner: No  
 Used oil Specification marketer: No  
 Used oil transfer facility: No  
 Used oil transporter: No

Violation Status: No violations found

**FINDS:**

Registry ID: 110002668738

**Environmental Interest/Information System**

RCRAInfo is a national information system that supports the Resource

MAP FINDINGS

Map ID  
 Direction  
 Distance  
 Distance (ft.)Site

EDR ID Number  
 EPA ID Number

Database(s)

**MAX PHOTO (Continued)**

**1000382431**

Conservation and Recovery Act (RCRA) program through the tracking of events and activities related to facilities that generate, transport, and treat, store, or dispose of hazardous waste. RCRAInfo allows RCRA program staff to track the notification, permit, compliance, and corrective action activities required under RCRA.

Registry ID: 110009544626

Environmental Interest/Information System

California Hazardous Waste Tracking System - Datamart (HWTS-DATAMART) provides California with information on hazardous waste shipments for generators, transporters, and treatment, storage, and disposal facilities.

RCRAInfo is a national information system that supports the Resource Conservation and Recovery Act (RCRA) program through the tracking of events and activities related to facilities that generate, transport, and treat, store, or dispose of hazardous waste. RCRAInfo allows RCRA program staff to track the notification, permit, compliance, and corrective action activities required under RCRA.

HIST UST:

Region: STATE  
 Facility ID: 00000068760  
 Facility Type: Other  
 Other Type: SHOPPING CENTER  
 Contact Name: MR. TOM SEDLAK  
 Telephone: 6192966375  
 Owner Name: MISSION VALLEY PARTNERSHIP  
 Owner Address: 611 OLIVE STREET, SUITE 1555  
 Owner City,St,Zip: ST. LOUIS, MO 63101  
 Total Tanks: 0003

Tank Num: 001  
 Container Num: 1  
 Year Installed: 1983  
 Tank Capacity: 00000500  
 Tank Used for: WASTE  
 Type of Fuel: 5  
 Container Construction Thickness: X  
 Leak Detection: None

Tank Num: 002  
 Container Num: 2  
 Year Installed: 1983  
 Tank Capacity: 00019000  
 Tank Used for: PRODUCT  
 Type of Fuel: DIESEL  
 Container Construction Thickness: Not reported  
 Leak Detection: None

Tank Num: 003  
 Container Num: 3  
 Year Installed: 1983  
 Tank Capacity: 00000500  
 Tank Used for: WASTE



MAP FINDINGS

Map ID			EDR ID Number
Direction			
Distance			
Distance (ft.)Site		Database(s)	EPA ID Number

**MAX PHOTO (Continued)**

**1000382431**

Type of Fuel:	WASTE OIL
Container Construction Thickness:	Not reported
Leak Detection:	None

**42 THE PICTURE PEOPLE #49  
1640 CAMINO DEL RIO  
SAN DIEGO, CA 92108**

**CA San Diego Co. HMMD S106061982  
N/A**

SAN DIEGO CO. HMMD:

Facility Id:	123121
Business Type:	6HK15
EPA Id Number:	Not reported
APN:	DEH-123121
Last HMMD Inspection:	02/22/2006
Permit Status:	INAC
Permit Expiration:	02/28/2011
Facility Owner:	THE PICTURE PEOPLE, INC
Facility Address:	2703 TELECOM PY #190
Facility City:	RICHARDSON
Facility State:	TX
Facility Zip:	75082-3558
UST Owner:	Not reported
Handle Regulated Hazmat:	Y
Own Or Operate UST:	Not reported
Subject To APSA:	Not reported
Generate Haz Waste:	Y
Treat Haz Waste:	Not reported
Generate Medical Waste:	Not reported

**42 WESTFIELD DESIGN & CONSTRUCTION  
1640 CAMINO SEL RIO NORTH  
SAN DIEGO, CA 92108**

**CA HAZNET S112875696  
N/A**

HAZNET:

envid:	S112875696
Year:	1997
GEPaid:	CAC001224488
Contact:	WESTFIELD DESIGN & CONSTR
Telephone:	6192966556
Mailing Name:	Not reported
Mailing Address:	1640 CAMINO SEL RIO NORTH
Mailing City,St,Zip:	SAN DIEGO, CA 921080000
Gen County:	Not reported
TSD EPA ID:	AZD049318009
TSD County:	Not reported
Waste Category:	Other organic solids
Disposal Method:	Disposal, Other
Tons:	.0075
Facility County:	San Diego

MAP FINDINGS

Map ID  
 Direction  
 Distance  
 Distance (ft.)Site

EDR ID Number

Database(s) EPA ID Number

42 **LENSCRAFTERS #268**  
**1640 N CAMINO DEL RIO**  
**SAN DIEGO, CA 92108**

**CA SWEEPS UST** S106879757  
**CA San Diego Co. HMMD** N/A

SWEEPS UST:

Status: Not reported  
 Comp Number: 32534  
 Number: Not reported  
 Board Of Equalization: Not reported  
 Referral Date: Not reported  
 Action Date: Not reported  
 Created Date: Not reported  
 Owner Tank Id: Not reported  
 SWRCB Tank Id: 37-000-032534-000001  
 Tank Status: Not reported  
 Capacity: 20000  
 Active Date: Not reported  
 Tank Use: M.V. FUEL  
 STG: PRODUCT  
 Content: OTHER  
 Number Of Tanks: 1

SAN DIEGO CO. HMMD:

Facility Id: 204510  
 Business Type: 6HK18  
 EPA Id Number: CAD008302903  
 APN: DEH-366962  
 Last HMMD Inspection: 08/23/2012  
 Permit Status: OPEN  
 Permit Expiration: 03/31/2013  
 Facility Owner: LENS CRAFTERS, INC  
 Facility Address: 4000 LUXOTTICA PL  
 Facility City: MASON  
 Facility State: OH  
 Facility Zip: 45040  
 UST Owner: Not reported  
 Handle Regulated Hazmat: Not reported  
 Own Or Operate UST: Not reported  
 Subject To APSA: Not reported  
 Generate Haz Waste: Y  
 Treat Haz Waste: Y  
 Generate Medical Waste: Not reported

Active Permits:

Facility Id: 204510  
 Update Date: 11/02/2012  
 Case Number: Not reported  
 Name: WASTE 272 POLYMERIC RESIN WASTE  
 Other Information: SOLID CURED COATING WASTE DEBRIS  
 Material Waste: Waste  
 Hazardous Categories 1: Not reported  
 Hazardous Categories 2: Not reported

Facility Id: 202292  
 Business Type: 6HK15  
 EPA Id Number: Not reported  
 APN: 438-030-32-00  
 Last HMMD Inspection: Not reported

MAP FINDINGS

Map ID  
 Direction  
 Distance  
 Distance (ft.)Site

EDR ID Number

Database(s) EPA ID Number

**LENSCRAFTERS #268 (Continued)**

**S106879757**

Permit Status: INAC  
 Permit Expiration: 11/30/2004  
 Facility Owner: QUALEX, INC  
 Facility Address: 4020 STIRRUP CREEK DR, #211  
 Facility City: DURHAML  
 Facility State: NC  
 Facility Zip: 27244  
 UST Owner: Not reported  
 Handle Regulated Hazmat: Not reported  
 Own Or Operate UST: Not reported  
 Subject To APSA: Not reported  
 Generate Haz Waste: Y  
 Treat Haz Waste: Not reported  
 Generate Medical Waste: Not reported

Facility Id: 202292  
 Business Type: 6HK15  
 EPA Id Number: Not reported  
 APN: 438-030-32-00  
 Last HMMD Inspection: Not reported  
 Permit Status: INAC  
 Permit Expiration: 11/30/2004  
 Facility Owner: QUALEX, INC  
 Facility Address: 4020 STIRRUP CREEK DR, #211  
 Facility City: DURHAML  
 Facility State: NC  
 Facility Zip: 27244  
 UST Owner: Not reported  
 Handle Regulated Hazmat: Not reported  
 Own Or Operate UST: Not reported  
 Subject To APSA: Not reported  
 Generate Haz Waste: Not reported  
 Treat Haz Waste: Not reported  
 Generate Medical Waste: Not reported

Facility Id: 132534  
 Business Type: 6HK70  
 EPA Id Number: CAD134017730  
 APN: 438-020-42-00  
 Last HMMD Inspection: 06/09/2011  
 Permit Status: OPEN  
 Permit Expiration: 02/28/2013  
 Facility Owner: Not reported  
 Facility Address: 1640 CAMINO DEL RIO N 1290  
 Facility City: SAN DIEGO  
 Facility State: CA  
 Facility Zip: 92108  
 UST Owner: Not reported  
 Handle Regulated Hazmat: Y  
 Own Or Operate UST: Not reported  
 Subject To APSA: Not reported  
 Generate Haz Waste: Y  
 Treat Haz Waste: Not reported  
 Generate Medical Waste: Not reported

UST:  
 UST Name: UNDERGROUND TANK 132534 T001  
 Last Update: 2012-11-02 14:17:38

MAP FINDINGS

Map ID  
 Direction  
 Distance  
 Distance (ft.)Site

EDR ID Number  
 EPA ID Number

Database(s)

**LENSCRAFTERS #268 (Continued)**

**S106879757**

Permit Number: 132534  
 Tank Type: SINGLE WALL  
 Additional Id: 1  
 Capacity Gallons: 20000  
 UST Contents: DIESEL  
 Other Content Info: DIESEL  
 Reg Status: REMOVED  
 Remove Close Date: 1992-10-14 00:00:00  
 Year Installed: Not reported  
 Pipe Type: SINGLE WALL  
 Delivery System: Not reported  
 Monitor Code: 90  
 UST Monitor Method: NO MONITORING ALTERNATIVE SELECTED. VERIFY AND ENTER MONITORING ALTERNATIVE DURING INSPECTION.

Active Permits:

Facility Id: 132534  
 Update Date: 11/02/2012  
 Case Number: 7782-44-7  
 Name: OXYGEN, O2, 99%, COMPRESSED GAS  
 Other Information: Not reported  
 Material Waste: Material  
 Hazardous Categories 1: FIRE  
 Hazardous Categories 2: PRESSURE RELEASE

Facility Id: 132534  
 Update Date: 11/02/2012  
 Case Number: Not reported  
 Name: WASTE 461 PAINT SLUDGE  
 Other Information: PAINT THINNER  
 Material Waste: Waste  
 Hazardous Categories 1: Not reported  
 Hazardous Categories 2: Not reported

Facility Id: 132534  
 Update Date: 11/02/2012  
 Case Number: Not reported  
 Name: WASTE 221 WASTE OIL & MIXED OIL  
 Other Information: INFREQUENT WASTE STREAM  
 Material Waste: Waste  
 Hazardous Categories 1: Not reported  
 Hazardous Categories 2: Not reported

Facility Id: 132534  
 Update Date: 11/02/2012  
 Case Number: 7664-93-9  
 Name: SULFURIC ACID, H2SO4, 50%: SULFURIC ACID  
 Other Information: Not reported  
 Material Waste: Material  
 Hazardous Categories 1: ACUTE  
 Hazardous Categories 2: CHRONIC

Facility Id: 132534  
 Update Date: 11/02/2012  
 Case Number: Not reported  
 Name: WASTE 135 UNSPECIFIED AQUEOUS SOL'N  
 Other Information: OZZY JUICE

MAP FINDINGS

Map ID  
 Direction  
 Distance  
 Distance (ft.)Site

EDR ID Number  
 EPA ID Number

Database(s)

**LENSCRAFTERS #268 (Continued)**

**S106879757**

Material Waste: Waste  
 Hazardous Categories 1: Not reported  
 Hazardous Categories 2: Not reported

Facility Id: 132534  
 Update Date: 11/02/2012  
 Case Number: Not reported  
 Name: PHOSPHORIC ACID  
 Other Information: TRIDENT 6137  
 Material Waste: Material  
 Hazardous Categories 1: REACTIVE  
 Hazardous Categories 2: ACUTE

Violations Active Permits:

Facility Id: 132534  
 Update Date: 11/02/2012  
 Inspection Date: 05/11/2007  
 Violation Code: 6HV0232  
 Violation: HW CONTAINER IN POOR CONDITION  
 Violation Citation: Waste accumulated in a container in poor condition. CFR 265.171  
 Activity: ACTIVE

Facility Id: 132534  
 Update Date: 11/02/2012  
 Inspection Date: 05/11/2007  
 Violation Code: 6HV1012  
 Violation: SPCC PLAN NOT PREPARED  
 Violation Citation: Spill Prevention Countermeasures & Control Plan not prepared as required. 25270.5 (c)  
 Activity: ACTIVE

Facility Id: 132534  
 Update Date: 11/02/2012  
 Inspection Date: 07/24/2009  
 Violation Code: 6HV1002  
 Violation: HMBP NOT ESTABLISHED/IMPLEMENTED.  
 Violation Citation: Hazardous materials handler has not established/implemented a business plan. HSC 25503.5(a)  
 Activity: ACTIVE

Facility Id: 132534  
 Update Date: 11/02/2012  
 Inspection Date: 05/11/2007  
 Violation Code: 6HV0227  
 Violation: HAZWASTE TANK/CONTAINER W/O LABEL/DATE  
 Violation Citation: Failed to properly label/date hazardous waste container &/or tank. 66262.34(f)  
 Activity: ACTIVE

Facility Id: 204510  
 Business Type: 6HK18  
 EPA Id Number: CAD008302903  
 APN: DEH-366962  
 Last HMMD Inspection: 08/23/2012  
 Permit Status: OPEN  
 Permit Expiration: 03/31/2013

MAP FINDINGS

Map ID  
 Direction  
 Distance  
 Distance (ft.)Site

EDR ID Number  
 EPA ID Number

Database(s)

**LENSCRAFTERS #268 (Continued)**

**S106879757**

Facility Owner: LENS CRAFTERS, INC  
 Facility Address: 4000 LUXOTTICA PL  
 Facility City: MASON  
 Facility State: OH  
 Facility Zip: 45040  
 UST Owner: Not reported  
 Handle Regulated Hazmat: Not reported  
 Own Or Operate UST: Not reported  
 Subject To APSA: Not reported  
 Generate Haz Waste: Y  
 Treat Haz Waste: Not reported  
 Generate Medical Waste: Not reported

Active Permits:  
 Facility Id: 204510  
 Update Date: 11/02/2012  
 Case Number: Not reported  
 Name: WASTE 272 POLYMERIC RESIN WASTE  
 Other Information: SOLID CURED COATING WASTE DEBRIS  
 Material Waste: Waste  
 Hazardous Categories 1: Not reported  
 Hazardous Categories 2: Not reported

[Click this hyperlink](#) while viewing on your computer to access  
 1 additional CA\_HMMD: record(s) in the EDR Site Report.

42

**THE PICTURE PEOPLE INC #49  
 1640 CAMINO DEL RIO N NO 1260  
 SAN DIEGO, CA 92108**

**CA HAZNET S113019382  
 N/A**

HAZNET:  
 envid: S113019382  
 Year: 1998  
 GEPAID: CAD983666934  
 Contact: THE PICTURE PEOPLE INC  
 Telephone: 6505789291  
 Mailing Name: Not reported  
 Mailing Address: 1157 TRITON DRIVE SUITE B  
 Mailing City,St,Zip: FOSTER CITY, CA 944041213  
 Gen County: Not reported  
 TSD EPA ID: CAD003963592  
 TSD County: Not reported  
 Waste Category: Other inorganic solid waste  
 Disposal Method: Recycler  
 Tons: .0035  
 Facility County: San Diego

envid: S113019382  
 Year: 1998  
 GEPAID: CAD983666934  
 Contact: THE PICTURE PEOPLE INC  
 Telephone: 6505789291  
 Mailing Name: Not reported  
 Mailing Address: 1157 TRITON DRIVE SUITE B  
 Mailing City,St,Zip: FOSTER CITY, CA 944041213  
 Gen County: Not reported  
 TSD EPA ID: CAD003963592

MAP FINDINGS

Map ID  
 Direction  
 Distance  
 Distance (ft.)Site

EDR ID Number  
 EPA ID Number

Database(s)

**THE PICTURE PEOPLE INC #49 (Continued)**

**S113019382**

TSD County: Not reported  
 Waste Category: Metal sludge (Alkaline solution (pH >= 12.5) with metals)  
 Disposal Method: Recycler  
 Tons: .0700  
 Facility County: San Diego

envid: S113019382  
 Year: 1994  
 GEPAID: CAD983666934  
 Contact: THE PICTURE PEOPLE INC  
 Telephone: 6505789291  
 Mailing Name: Not reported  
 Mailing Address: 1157 TRITON DRIVE SUITE B  
 Mailing City,St,Zip: FOSTER CITY, CA 944041213  
 Gen County: Not reported  
 TSD EPA ID: CAD003963592  
 TSD County: Not reported  
 Waste Category: Metal sludge (Alkaline solution (pH >= 12.5) with metals)  
 Disposal Method: Recycler  
 Tons: .0700  
 Facility County: San Diego

42

**MAX PHOTO & CAMERA  
 1640 CAMINO DEL RIO  
 SAN DIEGO, CA 92108**

CA San Diego Co. HMMD

**S106064708  
 N/A**

SAN DIEGO CO. HMMD:  
 Facility Id: 135836  
 Business Type: 6HK15  
 EPA Id Number: CAD982406050  
 APN: DEH-135836  
 Last HMMD Inspection: 12/30/2005  
 Permit Status: INAC  
 Permit Expiration: 02/28/2009  
 Facility Owner: HEE Y. KANG  
 Facility Address: 1640 CAMINO DEL RIO N #1224  
 Facility City: SAN DIEGO  
 Facility State: CA  
 Facility Zip: 92108-  
 UST Owner: Not reported  
 Handle Regulated Hazmat: Not reported  
 Own Or Operate UST: Not reported  
 Subject To APSA: Not reported  
 Generate Haz Waste: Y  
 Treat Haz Waste: Not reported  
 Generate Medical Waste: Not reported

MAP FINDINGS

Map ID  
 Direction  
 Distance  
 Distance (ft.)Site

EDR ID Number  
 EPA ID Number

Database(s)

42

CA CHMIRS

S109036572  
 N/A

**1640 CAMINO DEL RIO NORTH  
 SAN DIEGO, CA 92108**

CHMIRS:

OES Incident Number:	06-3945
OES notification:	07/04/2006
OES Date:	Not reported
OES Time:	Not reported
Incident Date:	Not reported
<b>Date Completed:</b>	<b>Not reported</b>
Property Use:	Not reported
Agency Id Number:	Not reported
Agency Incident Number:	Not reported
Time Notified:	Not reported
Time Completed:	Not reported
Surrounding Area:	Not reported
Estimated Temperature:	Not reported
Property Management:	Not reported
More Than Two Substances Involved?:	Not reported
Resp Agncy Personel # Of Decontaminated:	Not reported
Responding Agency Personel # Of Injuries:	Not reported
Responding Agency Personel # Of Fatalities:	Not reported
Others Number Of Decontaminated:	Not reported
Others Number Of Injuries:	Not reported
Others Number Of Fatalities:	Not reported
Vehicle Make/year:	Not reported
Vehicle License Number:	Not reported
Vehicle State:	Not reported
Vehicle Id Number:	Not reported
CA DOT PUC/ICC Number:	Not reported
Company Name:	Not reported
Reporting Officer Name/ID:	Not reported
Report Date:	Not reported
Facility Telephone:	Not reported
Waterway Involved:	Not reported
Waterway:	Not reported
Spill Site:	Not reported
Cleanup By:	Responsible Party
Containment:	Not reported
What Happened:	Not reported
Type:	Not reported
Measure:	Not reported
Other:	Not reported
Date/Time:	Not reported
Year:	2006
Agency:	City of San Diego
Incident Date:	7/4/2006 12:00:00 AM
Admin Agency:	San Diego County Health Services Dept.
Amount:	Not reported
Contained:	Yes
Site Type:	Merchant/Business
E Date:	Not reported
Substance:	Sewage
Gallons:	20
Unknown:	0
Substance #2:	Not reported
Substance #3:	Not reported
Evacuations:	0



MAP FINDINGS

Map ID  
 Direction  
 Distance  
 Distance (ft.)Site

EDR ID Number  
 EPA ID Number

Database(s)

(Continued)

S109036572

Number of Injuries: 0  
 Number of Fatalities: 0  
 #1 Pipeline: Not reported  
 #2 Pipeline: Not reported  
 #3 Pipeline: Not reported  
 #1 Vessel >= 300 Tons: Not reported  
 #2 Vessel >= 300 Tons: Not reported  
 #3 Vessel >= 300 Tons: Not reported  
 Evacs: Not reported  
 Injuries: Not reported  
 Fatafs: Not reported  
 Comments: Not reported  
 Description: Substance was released due to blockage. Substance released at the clean-out.

42

**DENTISTRY AT THE PROMENADE  
 8555 STATION VILLAGE LN  
 SAN DIEGO, CA 92108**

CA San Diego Co. HMMD S106879959  
 N/A

SAN DIEGO CO. HMMD:

Facility Id: 205027  
 Business Type: 6HK10  
 EPA Id Number: Not reported  
 APN: 438-361-02-00  
 Last HMMD Inspection: 05/04/2012  
 Permit Status: OPEN  
 Permit Expiration: 11/30/2012  
 Facility Owner: ESTELA E. CAEG-BUSTAMANTE, DMD  
 Facility Address: PO BOX 881565  
 Facility City: SAN DIEGO  
 Facility State: CA  
 Facility Zip: 92168-1565  
 UST Owner: Not reported  
 Handle Regulated Hazmat: Not reported  
 Own Or Operate UST: Not reported  
 Subject To APSA: Not reported  
 Generate Haz Waste: Not reported  
 Treat Haz Waste: Not reported  
 Generate Medical Waste: Y

Inactive Permits:

Facility Id: 205027  
 Update Date: 11/02/2012  
 Case Number: Not reported  
 Name: WASTE 902 INFECTIOUS WASTE, SHARPS  
 Other Information: ISOLYZER  
 Material Waste: Waste  
 Hazardous Categories 1: Not reported  
 Hazardous Categories 2: Not reported

Facility Id: 208350  
 Business Type: 6HK15  
 EPA Id Number: Not reported  
 APN: 438-361-02-00  
 Last HMMD Inspection: Not reported  
 Permit Status: OPEN  
 Permit Expiration: 10/31/2013

MAP FINDINGS

Map ID  
 Direction  
 Distance  
 Distance (ft.)Site

EDR ID Number  
 EPA ID Number

Database(s)

**DENTISTRY AT THE PROMENADE (Continued)**

**S106879959**

Facility Owner: CHRIS SPENCE, DC  
 Facility Address: 8555 STATION VILLAGE DR #B  
 Facility City: SAN DIEGO  
 Facility State: CA  
 Facility Zip: 92108  
 UST Owner: Not reported  
 Handle Regulated Hazmat: Not reported  
 Own Or Operate UST: Not reported  
 Subject To APSA: Not reported  
 Generate Haz Waste: Y  
 Treat Haz Waste: Not reported  
 Generate Medical Waste: Not reported

Active Permits:  
 Facility Id: 208350  
 Update Date: 11/02/2012  
 Case Number: Not reported  
 Name: WASTE 171 METAL SLUDGE  
 Other Information: HAULER: INTEGRITY IMAGING SOLUTIONS  
 Material Waste: Waste  
 Hazardous Categories 1: Not reported  
 Hazardous Categories 2: Not reported

42

**RIO VISTA FAMILY DENTISTRY  
 8590 RIO SAN DIEGO DR  
 SAN DIEGO, CA 92108**

CA San Diego Co. HMMD

**S106068669  
 N/A**

SAN DIEGO CO. HMMD:  
 Facility Id: 204418  
 Business Type: 6HK10  
 EPA Id Number: Not reported  
 APN: 438-360-04-00  
 Last HMMD Inspection: 03/18/2011  
 Permit Status: OPEN  
 Permit Expiration: 04/30/2013  
 Facility Owner: BONIFACIO & REYES DDS, INC  
 Facility Address: 8590 RIO SAN DIEGO DR, #110  
 Facility City: SAN DIEGO  
 Facility State: CA  
 Facility Zip: 92108  
 UST Owner: Not reported  
 Handle Regulated Hazmat: Not reported  
 Own Or Operate UST: Not reported  
 Subject To APSA: Not reported  
 Generate Haz Waste: Not reported  
 Treat Haz Waste: Not reported  
 Generate Medical Waste: Y

Inactive Permits:  
 Facility Id: 204418  
 Update Date: 11/02/2012  
 Case Number: Not reported  
 Name: WASTE 902 INFECTIOUS WASTE, SHARPS  
 Other Information: Not reported  
 Material Waste: Waste  
 Hazardous Categories 1: Not reported  
 Hazardous Categories 2: Not reported

MAP FINDINGS

Map ID  
 Direction  
 Distance  
 Distance (ft.)Site

EDR ID Number  
 EPA ID Number

Database(s)

**RIO VISTA FAMILY DENTISTRY (Continued)**

**S106068669**

Violations Active Permits:

Facility Id: 204418  
 Update Date: 11/02/2012  
 Inspection Date: 12/16/2007  
 Violation Code: 6HV4303  
 Violation: SQG:NO MED WASTE DISPOSAL RECORDS  
 Violation Citation: Generator did not retain on file disposal receipts and/or tracking documents for waste shipped offsite for at least 2 years (SQG). 117945(b)  
 Activity: ACTIVE

Facility Id: 204418  
 Update Date: 11/02/2012  
 Inspection Date: 11/16/2004  
 Violation Code: 6HV4201  
 Violation: NO UPF PERMIT FOR MEDICAL WASTE  
 Violation Citation: A Unified Program Facility Permit has not been obtained for the generation of medical waste. 117705, 68.905  
 Activity: ACTIVE

Facility Id: 204418  
 Update Date: 11/02/2012  
 Inspection Date: 12/16/2007  
 Violation Code: 6HV4309  
 Violation: SQG:MWMP OR EQUIV NOT ONSITE  
 Violation Citation: Medical Waste Management Plan or equivalent information not onsite for review (SQG). 117945  
 Activity: ACTIVE

Facility Id: 153871  
 Business Type: 6HK10  
 EPA Id Number: Not reported  
 APN: 438-360-04-00  
 Last HMMD Inspection: 09/24/2003  
 Permit Status: INAC  
 Permit Expiration: 03/31/2005  
 Facility Owner: DONALD DOMBROW DDS  
 Facility Address: 8590 RIO SAN DIEGO DR #110  
 Facility City: SAN DIEGO  
 Facility State: CA  
 Facility Zip: 92108-  
 UST Owner: Not reported  
 Handle Regulated Hazmat: Not reported  
 Own Or Operate UST: Not reported  
 Subject To APSA: Not reported  
 Generate Haz Waste: Y  
 Treat Haz Waste: Not reported  
 Generate Medical Waste: Not reported

MAP FINDINGS

Map ID  
 Direction  
 Distance  
 Distance (ft.)Site

EDR ID Number  
 Database(s)  
 EPA ID Number

42      **EMPIRE COMMUNITY PAINTING INC**      **CA HAZNET**      **S112982003**  
**2195 STATION VILLAGE WAY**      **N/A**  
**SAN DIEGO, CA 92108**

HAZNET:

envid:                    S112982003  
 Year:                    2011  
 GEPAID:                CAC002658190  
 Contact:                FRANCISCO MICAH  
 Telephone:             6198463138  
 Mailing Name:         Not reported  
 Mailing Address:      1682 LANGLEY AVE  
 Mailing City,St,Zip:  IRVINE, CA 926145620  
 Gen County:            Not reported  
 TSD EPA ID:            CAD982444481  
 TSD County:            Not reported  
 Waste Category:      Unspecified aqueous solution  
 Disposal Method:     Storage, Bulking, And/Or Transfer Off Site--No Treatment/Reovery  
 (H010-H129) Or (H131-H135)  
 Tons:                    2.625  
 Facility County:        San Diego

envid:                    S112982003  
 Year:                    2010  
 GEPAID:                CAC002658190  
 Contact:                FRANCISCO MICAH  
 Telephone:             6198463138  
 Mailing Name:         Not reported  
 Mailing Address:      1682 LANGLEY AVE  
 Mailing City,St,Zip:  IRVINE, CA 926145620  
 Gen County:            Not reported  
 TSD EPA ID:            CAD982444481  
 TSD County:            Not reported  
 Waste Category:      Unspecified aqueous solution  
 Disposal Method:     Storage, Bulking, And/Or Transfer Off Site--No Treatment/Reovery  
 (H010-H129) Or (H131-H135)  
 Tons:                    3.15  
 Facility County:        San Diego

42      **2195 STATION VILLAGE WAY**      **EDR US Hist Cleaners**      **1015019825**  
**SAN DIEGO, CA 92108**      **N/A**

EDR Historical Cleaners:

Name:                    SIMPLY CLEANER  
 Year:                    2004  
 Address:                2195 STATION VILLAGE WAY

Name:                    SIMPLY CLEANER  
 Year:                    2004  
 Address:                2195 STATION VILLAGE WAY

Name:                    SIMPLY CLEANER  
 Year:                    2005  
 Address:                2195 STATION VILLAGE WAY

Name:                    SIMPLY CLEANER  
 Year:                    2010  
 Address:                2195 STATION VILLAGE WAY

MAP FINDINGS

Map ID  
 Direction  
 Distance  
 Distance (ft.)Site

EDR ID Number  
 EPA ID Number

Database(s)

(Continued)

1015019825

Name: SIMPLY CLEANER  
 Year: 2011  
 Address: 2195 STATION VILLAGE WAY

Name: SIMPLY CLEANER  
 Year: 2012  
 Address: 2195 STATION VILLAGE WAY

42

CA CHMIRS S106399425  
 N/A

**2195 STATION VILLAGE WAY  
 SAN DIEGO, CA 92123**

CHMIRS:

OES Incident Number: 03-3577  
 OES notification: 07/16/2003  
 OES Date: Not reported  
 OES Time: Not reported  
 Incident Date: Not reported  
**Date Completed: Not reported**  
 Property Use: Not reported  
 Agency Id Number: Not reported  
 Agency Incident Number: Not reported  
 Time Notified: Not reported  
 Time Completed: Not reported  
 Surrounding Area: Not reported  
 Estimated Temperature: Not reported  
 Property Management: Not reported  
 More Than Two Substances Involved?: Not reported  
 Resp Agncy Personel # Of Decontaminated: Not reported  
 Responding Agency Personel # Of Injuries: Not reported  
 Responding Agency Personel # Of Fatalities: Not reported  
 Others Number Of Decontaminated: Not reported  
 Others Number Of Injuries: Not reported  
 Others Number Of Fatalities: Not reported  
 Vehicle Make/year: Not reported  
 Vehicle License Number: Not reported  
 Vehicle State: Not reported  
 Vehicle Id Number: Not reported  
 CA DOT PUC/ICC Number: Not reported  
 Company Name: Not reported  
 Reporting Officer Name/ID: Not reported  
 Report Date: Not reported  
 Facility Telephone: Not reported  
 Waterway Involved: No  
 Waterway: Not reported  
 Spill Site: Not reported  
 Cleanup By: Responsible Party  
 Containment: Not reported  
 What Happened: Not reported  
 Type: Not reported  
 Measure: Not reported  
 Other: Not reported  
 Date/Time: Not reported  
 Year: 2003  
 Agency: San Diego Waste Water  
 Incident Date: 7/16/2003 12:00:00 AM  
 Admin Agency: San Diego County Health Services Dept.  
 Amount: Not reported

MAP FINDINGS

Map ID  
 Direction  
 Distance  
 Distance (ft.)Site

EDR ID Number  
 EPA ID Number

Database(s)

(Continued)

S106399425

Contained:	Yes
Site Type:	Residence
E Date:	Not reported
Substance:	sewage
Gallons:	174
Unknown:	0
Substance #2:	Not reported
Substance #3:	Not reported
Evacuations:	0
Number of Injuries:	0
Number of Fatalities:	0
#1 Pipeline:	Not reported
#2 Pipeline:	Not reported
#3 Pipeline:	Not reported
#1 Vessel >= 300 Tons:	Not reported
#2 Vessel >= 300 Tons:	Not reported
#3 Vessel >= 300 Tons:	Not reported
Evacs:	Not reported
Injuries:	Not reported
Fatals:	Not reported
Comments:	Not reported
Description:	Roots, grease and construction debris blocked a line.

42

**KMART #7678**  
**8730 RIO SAN DIEGO DR**  
**SAN DIEGO, CA 92108**

CA San Diego Co. HMMD S113092028  
 CA HAZNET N/A

SAN DIEGO CO. HMMD:

Facility Id:	206325
Business Type:	6HK70
EPA Id Number:	CAL000294643
APN:	438-360-01-00
Last HMMD Inspection:	06/23/2012
Permit Status:	OPEN
Permit Expiration:	08/31/2013
Facility Owner:	SEARS HOLDINGS CORP
Facility Address:	3333 BEVERLY RD B5-362A
Facility City:	HOFFMAN ESTATES
Facility State:	IL
Facility Zip:	60179
UST Owner:	Not reported
Handle Regulated Hazmat:	Y
Own Or Operate UST:	Not reported
Subject To APSA:	Not reported
Generate Haz Waste:	Y
Treat Haz Waste:	Not reported
Generate Medical Waste:	Not reported

Active Permits:

Facility Id:	206325
Update Date:	11/02/2012
Case Number:	Not reported
Name:	WASTE 612 HOUSEHOLD WASTES
Other Information:	WASTE AEROSOL CANS
Material Waste:	Waste
Hazardous Categories 1:	Not reported
Hazardous Categories 2:	Not reported

MAP FINDINGS

Map ID  
 Direction  
 Distance  
 Distance (ft.)Site

EDR ID Number

Database(s) EPA ID Number

**KMART #7678 (Continued)**

**S113092028**

Facility Id: 206325  
 Update Date: 11/02/2012  
 Case Number: Not reported  
 Name: WASTE 141 OFF-SPEC,AGED,SURPL INORGANICS  
 Other Information: HYPOCHLORITE SOLUTIONS  
 Material Waste: Waste  
 Hazardous Categories 1: Not reported  
 Hazardous Categories 2: Not reported

Facility Id: 206325  
 Update Date: 11/02/2012  
 Case Number: Not reported  
 Name: WASTE 331 OFF-SPEC,AGED,SURPLUS ORGANICS  
 Other Information: ORGANIC TOXICS & PROPANE  
 Material Waste: Waste  
 Hazardous Categories 1: Not reported  
 Hazardous Categories 2: Not reported

Facility Id: 206325  
 Update Date: 11/02/2012  
 Case Number: Not reported  
 Name: WASTE 214 UNSPEC SOLVENT MIXTURE  
 Other Information: LATEX PAINT & PAINT WASTE  
 Material Waste: Waste  
 Hazardous Categories 1: Not reported  
 Hazardous Categories 2: Not reported

Facility Id: 206325  
 Update Date: 11/02/2012  
 Case Number: 74-98-6  
 Name: PROPANE  
 Other Information: Not reported  
 Material Waste: Material  
 Hazardous Categories 1: FIRE  
 Hazardous Categories 2: PRESSURE RELEASE

Facility Id: 206325  
 Update Date: 11/02/2012  
 Case Number: Not reported  
 Name: WASTE 123 UNSPECIFIED ALKALINE SOL'N  
 Other Information: INORGANIC BASIC SODIUM HYDROXIDE  
 Material Waste: Waste  
 Hazardous Categories 1: Not reported  
 Hazardous Categories 2: Not reported

Facility Id: 206325  
 Update Date: 11/02/2012  
 Case Number: Not reported  
 Name: WASTE 792 LIQUIDS W/PH <OR= 2 W/METALS  
 Other Information: USED LEAD ACID BATTERIES  
 Material Waste: Waste  
 Hazardous Categories 1: Not reported  
 Hazardous Categories 2: Not reported

Facility Id: 206325  
 Update Date: 11/02/2012  
 Case Number: Not reported

MAP FINDINGS

Map ID  
 Direction  
 Distance  
 Distance (ft.)Site

EDR ID Number

Database(s) EPA ID Number

**KMART #7678 (Continued)**

**S113092028**

Name: WASTE 212 OXYGENATED SOLVENTS  
 Other Information: WASTE OXIDIZERS  
 Material Waste: Waste  
 Hazardous Categories 1: Not reported  
 Hazardous Categories 2: Not reported

Violations Active Permits:

Facility Id: 206325  
 Update Date: 11/02/2012  
 Inspection Date: 06/23/2012  
 Violation Code: 6HV0135  
 Violation: MANIFESTS/RECEIPTS FOR 3 YEARS NOT ONSIT  
 Violation Citation: Hazardous waste manifests/receipts for 3 years are not maintained onsite to document proper disposal of hazardous waste. CCR 66262.40(a) & 25160.2(b)(3)  
 Activity: ACTIVE

HAZNET:

envid: S113092028  
 Year: 1997  
 GEPAID: CAL000174821  
 Contact: KMART  
 Telephone: 2486376544  
 Mailing Name: Not reported  
 Mailing Address: 3100 W BIG BEAVER RD  
 Mailing City,St,Zip: TROY, MI 480843136  
 Gen County: Not reported  
 TSD EPA ID: CAL000121946  
 TSD County: Not reported  
 Waste Category: Photochemicals/photoprocessing waste  
 Disposal Method: Recycler  
 Tons: .0200  
 Facility County: San Diego

envid: S113092028  
 Year: 1996  
 GEPAID: CAL000174821  
 Contact: KMART  
 Telephone: 2486376544  
 Mailing Name: Not reported  
 Mailing Address: 3100 W BIG BEAVER RD  
 Mailing City,St,Zip: TROY, MI 480843136  
 Gen County: Not reported  
 TSD EPA ID: CAL000121946  
 TSD County: Not reported  
 Waste Category: Photochemicals/photoprocessing waste  
 Disposal Method: Recycler  
 Tons: .1709  
 Facility County: San Diego



MAP FINDINGS

Map ID Direction EDR ID Number  
 Distance Distance (ft.)Site Database(s) EPA ID Number

42 **K MART** CA San Diego Co. HMMD S104754790  
**8730 RIO SAN DIEGO DR**  
**SAN DIEGO, CA 92108** N/A

SAN DIEGO CO. HMMD:  
 Facility Id: 135041  
 Business Type: 6HK70  
 EPA Id Number: CAL000174821  
 APN: 438-360-01-00  
 Last HMMD Inspection: 04/08/2005  
 Permit Status: INAC  
 Permit Expiration: 03/31/2006  
 Facility Owner: K MART CORP  
 Facility Address: 3100 WEST BIG BEAVER  
 Facility City: TROY  
 Facility State: MI  
 Facility Zip: 48084-3163  
 UST Owner: Not reported  
 Handle Regulated Hazmat: Y  
 Own Or Operate UST: Not reported  
 Subject To APSA: Not reported  
 Generate Haz Waste: Y  
 Treat Haz Waste: Not reported  
 Generate Medical Waste: Not reported

42 **SEARS, ROEBUCK & CO.** CA HAZNET S113137445  
**8730 RIO SAN DIEGO DR**  
**SAN DIEGO, CA 92108** N/A

HAZNET:  
 envid: S113137445  
 Year: 2013  
 GEPAID: CAL000294643  
 Contact: CHRISTOPHER LIPMAN  
 Telephone: 8472860037  
 Mailing Name: Not reported  
 Mailing Address: 3333 BEVERLY RD B5-362A  
 Mailing City,St,Zip: HOFFMAN ESTATES, IL 601790000  
 Gen County: San Diego  
 TSD EPA ID: CAD008364432  
 TSD County: Los Angeles  
 Waste Category: Not reported  
 Disposal Method: Storage, Bulking, And/Or Transfer Off Site--No Treatment/Reovery (H010-H129) Or (H131-H135)  
 Tons: 0.027  
 Facility County: Not reported

envid: S113137445  
 Year: 2013  
 GEPAID: CAL000294643  
 Contact: CHRISTOPHER LIPMAN  
 Telephone: 8472860037  
 Mailing Name: Not reported  
 Mailing Address: 3333 BEVERLY RD B5-362A  
 Mailing City,St,Zip: HOFFMAN ESTATES, IL 601790000  
 Gen County: San Diego  
 TSD EPA ID: CAD008364432  
 TSD County: Los Angeles  
 Waste Category: Not reported  
 Disposal Method: Fuel Blending Prior To Energy Recovery At Another Site

MAP FINDINGS

Map ID  
 Direction  
 Distance  
 Distance (ft.)Site

EDR ID Number  
 EPA ID Number

Database(s)

**SEARS, ROEBUCK & CO. (Continued)**

**S113137445**

Tons: 0.0445  
 Facility County: Not reported

envid: S113137445  
 Year: 2013  
 GEPAID: CAL000294643  
 Contact: CHRISTOPHER LIPMAN  
 Telephone: 8472860037  
 Mailing Name: Not reported  
 Mailing Address: 3333 BEVERLY RD B5-362A  
 Mailing City,St,Zip: HOFFMAN ESTATES, IL 601790000  
 Gen County: San Diego  
 TSD EPA ID: CAD008364432  
 TSD County: Los Angeles  
 Waste Category: Not reported  
 Disposal Method: Storage, Bulking, And/Or Transfer Off Site--No Treatment/Reovery (H010-H129) Or (H131-H135)

Tons: 0.0235  
 Facility County: Not reported

envid: S113137445  
 Year: 2013  
 GEPAID: CAL000294643  
 Contact: CHRISTOPHER LIPMAN  
 Telephone: 8472860037  
 Mailing Name: Not reported  
 Mailing Address: 3333 BEVERLY RD B5-362A  
 Mailing City,St,Zip: HOFFMAN ESTATES, IL 601790000  
 Gen County: San Diego  
 TSD EPA ID: CAD008364432  
 TSD County: Los Angeles  
 Waste Category: Not reported  
 Disposal Method: Storage, Bulking, And/Or Transfer Off Site--No Treatment/Reovery (H010-H129) Or (H131-H135)

Tons: 0.124  
 Facility County: Not reported

envid: S113137445  
 Year: 2012  
 GEPAID: CAL000294643  
 Contact: CHRISTOPHER LIPMAN  
 Telephone: 8472860037  
 Mailing Name: Not reported  
 Mailing Address: 3333 BEVERLY RD B5-362A  
 Mailing City,St,Zip: HOFFMAN ESTATES, IL 601790000  
 Gen County: San Diego  
 TSD EPA ID: WAD991281767  
 TSD County: 99  
 Waste Category: Not reported  
 Disposal Method: Storage, Bulking, And/Or Transfer Off Site--No Treatment/Reovery (H010-H129) Or (H131-H135)

Tons: 0.003  
 Facility County: San Diego

[Click this hyperlink](#) while viewing on your computer to access 26 additional CA\_HAZNET: record(s) in the EDR Site Report.

MAP FINDINGS

Map ID  
 Direction  
 Distance  
 Distance (ft.)Site

EDR ID Number  
 Database(s)  
 EPA ID Number

**42**      **KMART CORP #7678**  
**8730 RIO**  
**SAN DIEGO, CA 92108**

**CA HAZNET**    **S113080517**  
**N/A**

HAZNET:  
 envid:                S113080517  
 Year:                 1998  
 GEPAID:             CAL000146429  
 Contact:             K-MART CORP  
 Telephone:          2486141493  
 Mailing Name:       Not reported  
 Mailing Address:   3100 W BIG BEAVER RD  
 Mailing City,St,Zip: TROY, MI 480843136  
 Gen County:         Not reported  
 TSD EPA ID:         CAD981402522  
 TSD County:         Not reported  
 Waste Category:    Photochemicals/photoprocessing waste  
 Disposal Method:   Recycler  
 Tons:                 .0666  
 Facility County:     San Diego

envid:                S113080517  
 Year:                 1997  
 GEPAID:             CAL000146429  
 Contact:             K-MART CORP  
 Telephone:          2486141493  
 Mailing Name:       Not reported  
 Mailing Address:   3100 W BIG BEAVER RD  
 Mailing City,St,Zip: TROY, MI 480843136  
 Gen County:         Not reported  
 TSD EPA ID:         CAD981402522  
 TSD County:         Not reported  
 Waste Category:    Photochemicals/photoprocessing waste  
 Disposal Method:   Recycler  
 Tons:                 .0700  
 Facility County:     San Diego

**42**      **MISSION VALLEY MARRIOTT PARKING LOT**  
**8757 RIO SAN DIEGO DR PARKING LOT**  
**SAN DIEGO, CA 92108**

**CA HAZNET**    **S113171347**  
**N/A**

HAZNET:  
 envid:                S113171347  
 Year:                 2004  
 GEPAID:             CAP000154443  
 Contact:             MICHEAL T FINN  
 Telephone:          7037905281  
 Mailing Name:       Not reported  
 Mailing Address:   1919 GALLOWS RD STE 950  
 Mailing City,St,Zip: VIENNA, VA 22182  
 Gen County:         Not reported  
 TSD EPA ID:         CAT080033681  
 TSD County:         Not reported  
 Waste Category:    Other organic solids  
 Disposal Method:   Disposal, Land Fill  
 Tons:                 6.74  
 Facility County:     San Diego

MAP FINDINGS

Map ID  
 Direction  
 Distance  
 Distance (ft.)Site

EDR ID Number

Database(s) EPA ID Number

**42 MARRIOTT MISSION VALLEY  
 8757 RIO SAN DIEGO DR  
 SAN DIEGO, CA 92108**

**CA San Diego Co. HMMD S104751889  
 N/A**

SAN DIEGO CO. HMMD:

Facility Id: 129088  
 Business Type: 6HK41  
 EPA Id Number: CAL000214248  
 APN: 438-051-09-00  
 Last HMMD Inspection: 08/09/2011  
 Permit Status: OPEN  
 Permit Expiration: 11/30/2012  
 Facility Owner: MARRIOTT INTL  
 Facility Address: 8757 RIO SAN DIEGO DR  
 Facility City: SAN DIEGO  
 Facility State: CA  
 Facility Zip: 92108-1620  
 UST Owner: Not reported  
 Handle Regulated Hazmat: Y  
 Own Or Operate UST: Not reported  
 Subject To APSA: Not reported  
 Generate Haz Waste: Y  
 Treat Haz Waste: Not reported  
 Generate Medical Waste: Not reported

Active Permits:

Facility Id: 129088  
 Update Date: 11/02/2012  
 Case Number: Not reported  
 Name: BUILDER C  
 Other Information: LAUNDY ALKALI  
 Material Waste: Material  
 Hazardous Categories 1: REACTIVE  
 Hazardous Categories 2: Not reported

Facility Id: 129088  
 Update Date: 11/02/2012  
 Case Number: Not reported  
 Name: WASTE 461 PAINT SLUDGE  
 Other Information: FLAMMABLE-OIL BASED PAINT  
 Material Waste: Waste  
 Hazardous Categories 1: Not reported  
 Hazardous Categories 2: Not reported

Facility Id: 129088  
 Update Date: 11/02/2012  
 Case Number: 68476-34-6  
 Name: DIESEL, FUEL NO. 2  
 Other Information: Not reported  
 Material Waste: Material  
 Hazardous Categories 1: FIRE  
 Hazardous Categories 2: CHRONIC

Facility Id: 129088  
 Update Date: 11/02/2012  
 Case Number: Not reported  
 Name: LAUNDRY DETERGENT PLUS  
 Other Information: CONCENTRATED  
 Material Waste: Material  
 Hazardous Categories 1: CHRONIC

MAP FINDINGS

Map ID  
 Direction  
 Distance  
 Distance (ft.)Site

EDR ID Number  
 EPA ID Number

Database(s)

**MARRIOTT MISSION VALLEY (Continued)**

**S104751889**

Hazardous Categories 2:	Not reported
Facility Id:	129088
Update Date:	11/02/2012
Case Number:	7681-52-9
Name:	SODIUM HYPOCHLORITE 12.5%, NADCL, LIQUID CHLORINE BLEACH
Other Information:	Not reported
Material Waste:	Material
Hazardous Categories 1:	ACUTE
Hazardous Categories 2:	CHRONIC
Facility Id:	129088
Update Date:	11/02/2012
Case Number:	Not reported
Name:	ECOLAB DESTAINER
Other Information:	CONC.LIQUID BLEACH
Material Waste:	Material
Hazardous Categories 1:	FIRE
Hazardous Categories 2:	REACTIVE
Facility Id:	129088
Update Date:	11/02/2012
Case Number:	Not reported
Name:	WASTE 291 LATEX WASTE
Other Information:	WATER BASED PAINT
Material Waste:	Waste
Hazardous Categories 1:	Not reported
Hazardous Categories 2:	Not reported
Facility Id:	129088
Update Date:	11/02/2012
Case Number:	Not reported
Name:	ECOLAB LAUNDRY SOUR
Other Information:	Not reported
Material Waste:	Material
Hazardous Categories 1:	CHRONIC
Hazardous Categories 2:	Not reported
Facility Id:	129088
Update Date:	11/02/2012
Case Number:	Not reported
Name:	LATEX PAINT
Other Information:	LATEX PAINT
Material Waste:	Material
Hazardous Categories 1:	Not reported
Hazardous Categories 2:	Not reported
Violations Active Permits:	
Facility Id:	129088
Update Date:	11/02/2012
Inspection Date:	02/22/2007
Violation Code:	6HV4309
Violation:	SQG:MWMP OR EQUIV NOT ONSITE
Violation Citation:	Medical Waste Management Plan or equivalent information not onsite for review (SQG). 117945
Activity:	ACTIVE

MAP FINDINGS

Map ID  
 Direction  
 Distance  
 Distance (ft.)Site

EDR ID Number

Database(s) EPA ID Number

**MARRIOTT MISSION VALLEY (Continued)**

**S104751889**

Facility Id:	129088
Update Date:	11/02/2012
Inspection Date:	07/31/2008
Violation Code:	6HV1015
Violation:	EMPLOYEE TRAINING NOT ADEQUATE
Violation Citation:	Did not have adequate employee training program 2732 &/or 25504( c)
Activity:	ACTIVE
Facility Id:	129088
Update Date:	11/02/2012
Inspection Date:	02/22/2007
Violation Code:	6HV1002
Violation:	HMBP NOT ESTABISHED/IMPLEMENTED.
Violation Citation:	Hazardous materials handler has not established/implemented a business plan. HSC 25503.5(a)
Activity:	ACTIVE
Facility Id:	129088
Update Date:	11/02/2012
Inspection Date:	07/31/2008
Violation Code:	6HV0220
Violation:	SPENT LEAD ACID BATTERY IMPROP. MANAGED
Violation Citation:	Spent lead acid batteries not properly managed. 66266.81
Activity:	ACTIVE
Facility Id:	129088
Update Date:	11/02/2012
Inspection Date:	02/22/2007
Violation Code:	6HV4209
Violation:	NO GENERATOR'S INFO ON RED BAGS/SHARPS
Violation Citation:	Red bags, sharps containers not labeled with generator's name, address, and phone number. 68.1205
Activity:	ACTIVE
Facility Id:	129088
Update Date:	11/02/2012
Inspection Date:	07/31/2008
Violation Code:	6HV1009
Violation:	HMBP: INADEQUATE SITE MAP
Violation Citation:	Business Plan does not have a site map which provides sufficient or complete information for emergency response agencies. HSC 25509(a)(5) & 25505(a)(2)
Activity:	ACTIVE
Facility Id:	129088
Update Date:	11/02/2012
Inspection Date:	02/22/2007
Violation Code:	6HV1015
Violation:	EMPLOYEE TRAINING NOT ADEQUATE
Violation Citation:	Did not have adequate employee training program 2732 &/or 25504( c)
Activity:	ACTIVE
Facility Id:	129088
Update Date:	11/02/2012
Inspection Date:	02/22/2007
Violation Code:	6HV0227
Violation:	HAZWASTE TANK/CONTAINER W/O LABEL/DATE

MAP FINDINGS

Map ID  
 Direction  
 Distance  
 Distance (ft.)Site

EDR ID Number  
 EPA ID Number

Database(s)

**MARRIOTT MISSION VALLEY (Continued)**

**S104751889**

Violation Citation: Failed to properly label/date hazardous waste container &/or tank.  
 66262.34(f)  
 Activity: ACTIVE

Facility Id: 129088  
 Update Date: 11/02/2012  
 Inspection Date: 07/31/2008  
 Violation Code: 6HV0227  
 Violation: HAZWASTE TANK/CONTAINER W/O LABEL/DATE  
 Violation Citation: Failed to properly label/date hazardous waste container &/or tank.  
 66262.34(f)  
 Activity: ACTIVE

Facility Id: 129088  
 Update Date: 11/02/2012  
 Inspection Date: 08/09/2011  
 Violation Code: 6HV1013  
 Violation: HMBP NOT AVAILABLE FOR REVIEW  
 Violation Citation: Copy of HMBP not onsite for inspector's review. 25505(e)  
 Activity: ACTIVE

Facility Id: 129088  
 Update Date: 11/02/2012  
 Inspection Date: 02/22/2007  
 Violation Code: 6HV0225  
 Violation: ACCUMULATED HW>180 OR >270 DAYS  
 Violation Citation: Accumulated waste too long (>180 or 270 days). 66262.34(d), CFR  
 262.34(e)&(f), &/or 25201(a) [>90 days for AHW waste]  
 Activity: ACTIVE

Facility Id: 129088  
 Update Date: 11/02/2012  
 Inspection Date: 07/31/2008  
 Violation Code: 6HV1017  
 Violation: HMBP NOT CERTIFIED ANNUALLY  
 Violation Citation: Business Plan not certified annually. 25505(d) & (e)(2)  
 Activity: ACTIVE

42

**SAN DIEGO MARRIOTT MISSION VALLEY  
 8757 RIO SAN DIEGO DR  
 SAN DIEGO, CA 92108**

**CA HAZNET S113044315  
 N/A**

HAZNET:  
 envid: S113044315  
 Year: 2013  
 GEPAID: CAL000058094  
 Contact: BUD STEVENS  
 Telephone: 6192096620  
 Mailing Name: Not reported  
 Mailing Address: 8757 RIO SAN DIEGO DR  
 Mailing City,St,Zip: SAN DIEGO, CA 92108  
 Gen County: San Diego  
 TSD EPA ID: CAT000613893  
 TSD County: Los Angeles  
 Waste Category: Not reported  
 Disposal Method: Storage, Bulking, And/Or Transfer Off Site--No Treatment/Reovery  
 (H010-H129) Or (H131-H135)

MAP FINDINGS

Map ID  
 Direction  
 Distance  
 Distance (ft.)Site

EDR ID Number  
 EPA ID Number

Database(s)

**SAN DIEGO MARRIOTT MISSION VALLEY (Continued)**

**S113044315**

Tons: 0.425  
 Facility County: Not reported

envid: S113044315  
 Year: 2010  
 GEPAID: CAL000058094  
 Contact: B STEVENS DUAL PROP DIR OF ENG  
 Telephone: 6192096620  
 Mailing Name: Not reported  
 Mailing Address: 8757 RIO SAN DIEGO DR  
 Mailing City,St,Zip: SAN DIEGO, CA 921081620  
 Gen County: Not reported  
 TSD EPA ID: NVT330010000  
 TSD County: Not reported  
 Waste Category: Latex waste  
 Disposal Method: Other Recovery Of Reclamation For Reuse Including Acid Regeneration, Organics Recovery Ect

Tons: 0.225  
 Facility County: San Diego

envid: S113044315  
 Year: 2010  
 GEPAID: CAL000058094  
 Contact: B STEVENS DUAL PROP DIR OF ENG  
 Telephone: 6192096620  
 Mailing Name: Not reported  
 Mailing Address: 8757 RIO SAN DIEGO DR  
 Mailing City,St,Zip: SAN DIEGO, CA 921081620  
 Gen County: Not reported  
 TSD EPA ID: NVT330010000  
 TSD County: Not reported  
 Waste Category: Latex waste  
 Disposal Method: Other Recovery Of Reclamation For Reuse Including Acid Regeneration, Organics Recovery Ect

Tons: 0.225  
 Facility County: San Diego

envid: S113044315  
 Year: 2009  
 GEPAID: CAL000058094  
 Contact: SEAN FLOOD/DIR OF ENGINEERING  
 Telephone: 6192096620  
 Mailing Name: Not reported  
 Mailing Address: 8757 RIO SAN DIEGO DR  
 Mailing City,St,Zip: SAN DIEGO, CA 921081620  
 Gen County: Not reported  
 TSD EPA ID: TXD077603371  
 TSD County: Not reported  
 Waste Category: Hydrocarbon solvents (benzene, hexane, Stoddard, Etc.)  
 Disposal Method: Fuel Blending Prior To Energy Recovery At Another Site  
 Tons: 0.175  
 Facility County: San Diego

envid: S113044315  
 Year: 2009  
 GEPAID: CAL000058094  
 Contact: SEAN FLOOD/DIR OF ENGINEERING



MAP FINDINGS

Map ID		EDR ID Number
Direction		
Distance		
Distance (ft.)Site	Database(s)	EPA ID Number

---

**SAN DIEGO MARRIOTT MISSION VALLEY (Continued)**

**S113044315**

Telephone: 6192096620  
Mailing Name: Not reported  
Mailing Address: 8757 RIO SAN DIEGO DR  
Mailing City,St,Zip: SAN DIEGO, CA 921081620  
Gen County: Not reported  
TSD EPA ID: NVT330010000  
TSD County: Not reported  
Waste Category: Latex waste  
Disposal Method: Other Recovery Of Reclamation For Reuse Including Acid Regeneration,  
Organics Recovery Ect  
Tons: 0.2  
Facility County: San Diego

[Click this hyperlink](#) while viewing on your computer to access  
10 additional CA\_HAZNET: record(s) in the EDR Site Report.

**42 FUJI PHOTO FILM U S A INC**  
**8757 RIO SAN DIEGO DR SAN DIEGO MARRI**  
**SAN DIEGO, CA 92108**

**CA HAZNET S113170252**  
**N/A**

HAZNET:  
envid: S113170252  
Year: 1998  
GEPaid: CAP000043463  
Contact: FUJI PHOTO FILM U S A INC  
Telephone: 0000000000  
Mailing Name: Not reported  
Mailing Address: 8757 Rio San Diego Dr San Diego Marri  
Mailing City,St,Zip: SAN DIEGO, CA 921080000  
Gen County: Not reported  
TSD EPA ID: CAT000613976  
TSD County: Not reported  
Waste Category: Photochemicals/photoprocessing waste  
Disposal Method: Transfer Station  
Tons: .1251  
Facility County: San Diego

**42 SPORTS AUTHORITY #753**  
**8550 RIO SAN DIEGO**  
**SAN DIEGO, CA 92108**

**CA HAZNET S113061150**  
**N/A**

HAZNET:  
envid: S113061150  
Year: 1999  
GEPaid: CAL000105295  
Contact: SPORTS AUTHORITY #753  
Telephone: 3057351701  
Mailing Name: Not reported  
Mailing Address: 8550 RIO SAN DIEGO  
Mailing City,St,Zip: SAN DIEGO, CA 921080000  
Gen County: Not reported  
TSD EPA ID: CAD088504881  
TSD County: Not reported  
Waste Category: Liquids with pH <= 2 with metals  
Disposal Method: Recycler  
Tons: .0200

MAP FINDINGS

Map ID  
 Direction  
 Distance  
 Distance (ft.)Site

EDR ID Number  
 EPA ID Number

Database(s)

**SPORTS AUTHORITY #753 (Continued)**

**S113061150**

Facility County: San Diego

42

**CAL-MAT MISSION VALLEY  
 2240 STADIUM WY  
 SAN DIEGO, CA 92108**

CA San Diego Co. HMMD

**S104745486  
 N/A**

SAN DIEGO CO. HMMD:

Facility Id: 102471  
 Business Type: Not reported  
 EPA Id Number: CAD981570864  
 APN: 438-360-01-00  
 Last HMMD Inspection: 05/23/1990  
 Permit Status: INAC  
 Permit Expiration: Not reported  
 Facility Owner: CAL-MAT COMPANY  
 Facility Address: P O BOX 3098  
 Facility City: SAN DIEGO  
 Facility State: CA  
 Facility Zip: 92163-1098  
 UST Owner: CAL-MAT  
 Handle Regulated Hazmat: Not reported  
 Own Or Operate UST: Not reported  
 Subject To APSA: Not reported  
 Generate Haz Waste: Not reported  
 Treat Haz Waste: Not reported  
 Generate Medical Waste: Not reported

UST:

UST Name: UNDERGROUND TANK 102471 T001  
 Last Update: 2012-11-02 14:17:38  
 Permit Number: 102471  
 Tank Type: UNKNOWN  
 Additional Id: AT2411  
 Capacity Gallons: 550  
 UST Contents: Not reported  
 Other Content Info: GASOLINE & WASTE OIL  
 Reg Status: REMOVED  
 Remove Close Date: 1991-11-10 00:00:00  
 Year Installed: Not reported  
 Pipe Type: Not reported  
 Delivery System: Not reported  
 Monitor Code: 90  
 UST Monitor Method: NO MONITORING ALTERNATIVE SELECTED. VERIFY AND ENTER MONITORING ALTERNATIVE DURING INSPECTION.

UST Name: UNDERGROUND TANK 102471 T002  
 Last Update: 2012-11-02 14:17:38  
 Permit Number: 102471  
 Tank Type: UNKNOWN  
 Additional Id: AT1818  
 Capacity Gallons: 10000  
 UST Contents: REGULAR UNLEADED  
 Other Content Info: REGULAR UNLEADED  
 Reg Status: REMOVED  
 Remove Close Date: 1992-06-21 00:00:00  
 Year Installed: Not reported  
 Pipe Type: Not reported  
 Delivery System: Not reported

MAP FINDINGS

Map ID  
 Direction  
 Distance  
 Distance (ft.)Site

EDR ID Number

Database(s) EPA ID Number

**CAL-MAT MISSION VALLEY (Continued)**

**S104745486**

Monitor Code: 90  
 UST Monitor Method: NO MONITORING ALTERNATIVE SELECTED. VERIFY AND ENTER MONITORING ALTERNATIVE DURING INSPECTION.

UST Name: UNDERGROUND TANK 102471 T003  
 Last Update: 2012-11-02 14:17:38  
 Permit Number: 102471  
 Tank Type: UNKNOWN  
 Additional Id: AT1818  
 Capacity Gallons: 10000  
 UST Contents: REGULAR UNLEADED  
 Other Content Info: REGULAR UNLEADED  
 Reg Status: REMOVED  
 Remove Close Date: 1990-06-21 00:00:00  
 Year Installed: Not reported  
 Pipe Type: Not reported  
 Delivery System: Not reported  
 Monitor Code: 90

UST Monitor Method: NO MONITORING ALTERNATIVE SELECTED. VERIFY AND ENTER MONITORING ALTERNATIVE DURING INSPECTION.

UST Name: UNDERGROUND TANK 102471 T004  
 Last Update: 2012-11-02 14:17:38  
 Permit Number: 102471  
 Tank Type: UNKNOWN  
 Additional Id: AT1818  
 Capacity Gallons: 1000  
 UST Contents: REGULAR UNLEADED  
 Other Content Info: REGULAR UNLEADED  
 Reg Status: REMOVED  
 Remove Close Date: 1990-06-21 00:00:00  
 Year Installed: Not reported  
 Pipe Type: Not reported  
 Delivery System: Not reported  
 Monitor Code: 90

UST Monitor Method: NO MONITORING ALTERNATIVE SELECTED. VERIFY AND ENTER MONITORING ALTERNATIVE DURING INSPECTION.

UST Name: UNDERGROUND TANK 102471 T005  
 Last Update: 2012-11-02 14:17:38  
 Permit Number: 102471  
 Tank Type: UNKNOWN  
 Additional Id: AT1818  
 Capacity Gallons: 550  
 UST Contents: REGULAR UNLEADED  
 Other Content Info: REGULAR UNLEADED  
 Reg Status: REMOVED  
 Remove Close Date: 1990-06-21 00:00:00  
 Year Installed: Not reported  
 Pipe Type: Not reported  
 Delivery System: Not reported  
 Monitor Code: 90

UST Monitor Method: NO MONITORING ALTERNATIVE SELECTED. VERIFY AND ENTER MONITORING ALTERNATIVE DURING INSPECTION.

UST Name: UNDERGROUND TANK 102471 T006  
 Last Update: 2012-11-02 14:17:38

MAP FINDINGS

Map ID  
 Direction  
 Distance  
 Distance (ft.)Site

EDR ID Number  
 EPA ID Number

Database(s)

**CAL-MAT MISSION VALLEY (Continued)**

**S104745486**

Permit Number: 102471  
 Tank Type: UNKNOWN  
 Additional Id: 006  
 Capacity Gallons: 1000  
 UST Contents: REGULAR UNLEADED  
 Other Content Info: REGULAR UNLEADED  
 Reg Status: REMOVED  
 Remove Close Date: 1990-03-08 00:00:00  
 Year Installed: Not reported  
 Pipe Type: Not reported  
 Delivery System: Not reported  
 Monitor Code: 90  
 UST Monitor Method: NO MONITORING ALTERNATIVE SELECTED. VERIFY AND ENTER MONITORING ALTERNATIVE DURING INSPECTION.

42

**VA MISSION VALLEY CLINIC  
 8810 RIO SAN DIEGO DR  
 SAN DIEGO, CA 92108**

**CA San Diego Co. HMMD S106069055  
 N/A**

**SAN DIEGO CO. HMMD:**

Facility Id: 154428  
 Business Type: 6HK58  
 EPA Id Number: CAL000349685  
 APN: 438-051-06-00  
 Last HMMD Inspection: 05/21/2012  
 Permit Status: OPEN  
 Permit Expiration: 03/31/2013  
 Facility Owner: VA SAN DIEGO HEALTHCARE SYSTEM  
 Facility Address: 3350 LA JOLLA VILLAGE DR  
 Facility City: SAN DIEGO  
 Facility State: CA  
 Facility Zip: 920137  
 UST Owner: Not reported  
 Handle Regulated Hazmat: Not reported  
 Own Or Operate UST: Not reported  
 Subject To APSA: Not reported  
 Generate Haz Waste: Not reported  
 Treat Haz Waste: Not reported  
 Generate Medical Waste: Y

**Active Permits:**

Facility Id: 154428  
 Update Date: 11/02/2012  
 Case Number: Not reported  
 Name: WASTE 902 INFECTIOUS WASTE, SHARPS  
 Other Information: Not reported  
 Material Waste: Waste  
 Hazardous Categories 1: Not reported  
 Hazardous Categories 2: Not reported

Facility Id: 154428  
 Update Date: 11/02/2012  
 Case Number: Not reported  
 Name: WASTE 905 INFECTIOUS WASTE, LAB  
 Other Information: Not reported  
 Material Waste: Waste  
 Hazardous Categories 1: Not reported

MAP FINDINGS

Map ID  
 Direction  
 Distance  
 Distance (ft.)Site

EDR ID Number  
 EPA ID Number

Database(s)

**VA MISSION VALLEY CLINIC (Continued)**

**S106069055**

Hazardous Categories 2: Not reported

Facility Id: 154428  
 Update Date: 11/02/2012  
 Case Number: Not reported  
 Name: WASTE 901 INFECTIOUS WASTE, GENERAL  
 Other Information: RED BAG  
 Material Waste: Waste  
 Hazardous Categories 1: Not reported  
 Hazardous Categories 2: Not reported

Facility Id: 154428  
 Update Date: 11/02/2012  
 Case Number: Not reported  
 Name: WASTE 551 LABORATORY WASTE CHEMICALS  
 Other Information: LAB PACKS  
 Material Waste: Waste  
 Hazardous Categories 1: Not reported  
 Hazardous Categories 2: Not reported

Facility Id: 154428  
 Update Date: 11/02/2012  
 Case Number: Not reported  
 Name: WASTE 311 PHARMACEUTICAL WASTE  
 Other Information: BOTH CA  
 Material Waste: Waste  
 Hazardous Categories 1: Not reported  
 Hazardous Categories 2: Not reported

Violations Active Permits:

Facility Id: 154428  
 Update Date: 11/02/2012  
 Inspection Date: 02/13/2007  
 Violation Code: 6HV4209  
 Violation: NO GENERATOR'S INFO ON RED BAGS/SHARPS  
 Violation Citation: Red bags, sharps containers not labeled with generator's name, address, and phone number. 68.1205  
 Activity: ACTIVE

Facility Id: 154428  
 Update Date: 11/02/2012  
 Inspection Date: 06/18/2008  
 Violation Code: 6HV4209  
 Violation: NO GENERATOR'S INFO ON RED BAGS/SHARPS  
 Violation Citation: Red bags, sharps containers not labeled with generator's name, address, and phone number. 68.1205  
 Activity: ACTIVE

Facility Id: 154428  
 Update Date: 11/02/2012  
 Inspection Date: 10/03/2003  
 Violation Code: 6HV4209  
 Violation: NO GENERATOR'S INFO ON RED BAGS/SHARPS  
 Violation Citation: Red bags, sharps containers not labeled with generator's name, address, and phone number. 68.1205  
 Activity: ACTIVE

MAP FINDINGS

Map ID  
 Direction  
 Distance  
 Distance (ft.)Site

EDR ID Number

Database(s) EPA ID Number

**VA MISSION VALLEY CLINIC (Continued)**

**S106069055**

Facility Id: 154428  
 Business Type: 6HK58  
 EPA Id Number: CAL000349685  
 APN: 438-051-06-00  
 Last HMMD Inspection: 05/21/2012  
 Permit Status: OPEN  
 Permit Expiration: 03/31/2013  
 Facility Owner: VA SAN DIEGO HEALTHCARE SYSTEM  
 Facility Address: 3350 LA JOLLA VILLAGE DR  
 Facility City: SAN DIEGO  
 Facility State: CA  
 Facility Zip: 920137  
 UST Owner: Not reported  
 Handle Regulated Hazmat: Not reported  
 Own Or Operate UST: Not reported  
 Subject To APSA: Not reported  
 Generate Haz Waste: Not reported  
 Treat Haz Waste: Not reported  
 Generate Medical Waste: N

Active Permits:

Facility Id: 154428  
 Update Date: 11/02/2012  
 Case Number: Not reported  
 Name: WASTE 902 INFECTIOUS WASTE, SHARPS  
 Other Information: Not reported  
 Material Waste: Waste  
 Hazardous Categories 1: Not reported  
 Hazardous Categories 2: Not reported

Facility Id: 154428  
 Update Date: 11/02/2012  
 Case Number: Not reported  
 Name: WASTE 905 INFECTIOUS WASTE, LAB  
 Other Information: Not reported  
 Material Waste: Waste  
 Hazardous Categories 1: Not reported  
 Hazardous Categories 2: Not reported

Facility Id: 154428  
 Update Date: 11/02/2012  
 Case Number: Not reported  
 Name: WASTE 901 INFECTIOUS WASTE, GENERAL  
 Other Information: RED BAG  
 Material Waste: Waste  
 Hazardous Categories 1: Not reported  
 Hazardous Categories 2: Not reported

Facility Id: 154428  
 Update Date: 11/02/2012  
 Case Number: Not reported  
 Name: WASTE 551 LABORATORY WASTE CHEMICALS  
 Other Information: LAB PACKS  
 Material Waste: Waste  
 Hazardous Categories 1: Not reported  
 Hazardous Categories 2: Not reported

Facility Id: 154428

MAP FINDINGS

Map ID  
 Direction  
 Distance  
 Distance (ft.)Site

EDR ID Number  
 EPA ID Number

Database(s)

**VA MISSION VALLEY CLINIC (Continued)**

**S106069055**

Update Date: 11/02/2012  
 Case Number: Not reported  
 Name: WASTE 311 PHARMACEUTICAL WASTE  
 Other Information: BOTH CA  
 Material Waste: Waste  
 Hazardous Categories 1: Not reported  
 Hazardous Categories 2: Not reported

Violations Active Permits:

Facility Id: 154428  
 Update Date: 11/02/2012  
 Inspection Date: 02/13/2007  
 Violation Code: 6HV4209  
 Violation: NO GENERATOR'S INFO ON RED BAGS/SHARPS  
 Violation Citation: Red bags, sharps containers not labeled with generator's name, address, and phone number. 68.1205  
 Activity: ACTIVE

Facility Id: 154428  
 Update Date: 11/02/2012  
 Inspection Date: 06/18/2008  
 Violation Code: 6HV4209  
 Violation: NO GENERATOR'S INFO ON RED BAGS/SHARPS  
 Violation Citation: Red bags, sharps containers not labeled with generator's name, address, and phone number. 68.1205  
 Activity: ACTIVE

Facility Id: 154428  
 Update Date: 11/02/2012  
 Inspection Date: 10/03/2003  
 Violation Code: 6HV4209  
 Violation: NO GENERATOR'S INFO ON RED BAGS/SHARPS  
 Violation Citation: Red bags, sharps containers not labeled with generator's name, address, and phone number. 68.1205  
 Activity: ACTIVE

42

**MISSION VALLEY VA CLINIC  
 8810 RIO SAN DIEGO DR  
 SAN DIEGO, CA 92108**

**CA HAZNET S113157948  
 N/A**

HAZNET:

envid: S113157948  
 Year: 2013  
 GEPAID: CAL000349685  
 Contact: JEAN PARKINSON  
 Telephone: 8586421052  
 Mailing Name: Not reported  
 Mailing Address: 3350 LA JOLLA VILLAGE DR # MC-001S  
 Mailing City,St,Zip: SAN DIEGO, CA 921610002  
 Gen County: San Diego  
 TSD EPA ID: TXD055135388  
 TSD County: 99  
 Waste Category: Not reported  
 Disposal Method: Storage, Bulking, And/Or Transfer Off Site--No Treatment/Reovery (H010-H129) Or (H131-H135)  
 Tons: 0.0025

MAP FINDINGS

Map ID  
 Direction  
 Distance  
 Distance (ft.)Site

EDR ID Number  
 EPA ID Number

Database(s)

**MISSION VALLEY VA CLINIC (Continued)**

**S113157948**

Facility County: Not reported

envid: S113157948  
 Year: 2011  
 GEPAID: CAL000349685  
 Contact: JEAN PARKINSON  
 Telephone: 8589676356  
 Mailing Name: Not reported  
 Mailing Address: 3350 LA JOLLA VILLAGE DR  
 Mailing City,St,Zip: SAN DIEGO, CA 921610002  
 Gen County: Not reported  
 TSD EPA ID: TXD055135388  
 TSD County: Not reported  
 Waste Category: Liquids with halogenated organic compounds >= 1,000 Mg./L  
 Disposal Method: Other Treatment  
 Tons: 0.004  
 Facility County: San Diego

envid: S113157948  
 Year: 2011  
 GEPAID: CAL000349685  
 Contact: JEAN PARKINSON  
 Telephone: 8589676356  
 Mailing Name: Not reported  
 Mailing Address: 3350 LA JOLLA VILLAGE DR  
 Mailing City,St,Zip: SAN DIEGO, CA 921610002  
 Gen County: Not reported  
 TSD EPA ID: CAD008302903  
 TSD County: Not reported  
 Waste Category: Aqueous solution with total organic residues less than 10 percent  
 Disposal Method: Other Recovery Of Reclamation For Reuse Including Acid Regeneration,  
 Organics Recovery Ect  
 Tons: 0.462  
 Facility County: San Diego

envid: S113157948  
 Year: 2011  
 GEPAID: CAL000349685  
 Contact: JEAN PARKINSON  
 Telephone: 8589676356  
 Mailing Name: Not reported  
 Mailing Address: 3350 LA JOLLA VILLAGE DR  
 Mailing City,St,Zip: SAN DIEGO, CA 921610002  
 Gen County: Not reported  
 TSD EPA ID: TXD055135388  
 TSD County: Not reported  
 Waste Category: Liquids with halogenated organic compounds >= 1,000 Mg./L  
 Disposal Method: Storage, Bulking, And/Or Transfer Off Site--No Treatment/Reovery  
 (H010-H129) Or (H131-H135)  
 Tons: 0.0105  
 Facility County: San Diego

envid: S113157948  
 Year: 2010  
 GEPAID: CAL000349685  
 Contact: JEAN PARKINSON  
 Telephone: 8589676356



MAP FINDINGS

Map ID  
 Direction  
 Distance  
 Distance (ft.)Site

EDR ID Number  
 EPA ID Number

Database(s)

**MISSION VALLEY VA CLINIC (Continued)**

**S113157948**

Mailing Name: Not reported  
 Mailing Address: 3350 LA JOLLA VILLAGE DR  
 Mailing City,St,Zip: SAN DIEGO, CA 921610002  
 Gen County: Not reported  
 TSD EPA ID: TXD982560294  
 TSD County: Not reported  
 Waste Category: Liquids with pH <= 2  
 Disposal Method: Incineration--Thermal Destruction Other Than Use As A Fuel  
 Tons: 0.005  
 Facility County: San Diego

[Click this hyperlink](#) while viewing on your computer to access  
 2 additional CA\_HAZNET: record(s) in the EDR Site Report.

**42 VA SAN DIEGO - MISSION VALLEY CLINIC  
 8810 RIO SAN DIEGO DR  
 SAN DIEGO, CA 92108**

**FINDS 1016783583  
 N/A**

FINDS:

Registry ID: 110058243896  
 Environmental Interest/Information System  
 STATE MASTER

**42 MISSION VALLEY  
 2240 STADIUM WAY  
 SAN DIEGO, CA 92108**

**CA HIST UST U001572760  
 N/A**

HIST UST:

Region: STATE  
 Facility ID: 00000001124  
 Facility Type: Other  
 Other Type: BLDG SUPPLY  
 Contact Name: ROBERT DUGGER  
 Telephone: 6192980551  
 Owner Name: CONROCK CO.-SAN DIEGO DIVISION  
 Owner Address: P. O. BOX 3098  
 Owner City,St,Zip: SAN DIEGO,, CA 92103  
 Total Tanks: 0003

Tank Num: 001  
 Container Num: MV 1  
 Year Installed: Not reported  
 Tank Capacity: 00010000  
 Tank Used for: PRODUCT  
 Type of Fuel: UNLEADED  
 Container Construction Thickness: Not reported  
 Leak Detection: Stock Inventor

Tank Num: 002  
 Container Num: MV2  
 Year Installed: Not reported  
 Tank Capacity: 00010000  
 Tank Used for: PRODUCT

MAP FINDINGS

Map ID  
 Direction  
 Distance  
 Distance (ft.)Site

EDR ID Number  
 EPA ID Number

Database(s)

**MISSION VALLEY (Continued)**

**U001572760**

Type of Fuel: DIESEL  
 Container Construction Thickness: Not reported  
 Leak Detection: Stock Inventor

Tank Num: 003  
 Container Num: MV3  
 Year Installed: Not reported  
 Tank Capacity: 00010000  
 Tank Used for: WASTE  
 Type of Fuel: Not reported  
 Container Construction Thickness: Not reported  
 Leak Detection: None

42

CA CHMIRS S100280069  
 N/A

**FRIANS ROAD & STADIUM WAY  
 SAN DIEGO, CA**

CHMIRS:

OES Incident Number: 9099629  
 OES notification: Not reported  
 OES Date: Not reported  
 OES Time: Not reported  
 Incident Date: 16-OCT-90  
**Date Completed: 16-OCT-90**  
 Property Use: 962  
 Agency Id Number: 37717  
 Agency Incident Number: UNKNOWN  
 Time Notified: 600  
 Time Completed: 0  
 Surrounding Area: 962  
 Estimated Temperature: 65  
 Property Management: C  
 More Than Two Substances Involved?: N  
 Resp Agency Personel # Of Decontaminated: 0  
 Responding Agency Personel # Of Injuries: 0  
 Responding Agency Personel # Of Fatalities: 0  
 Others Number Of Decontaminated: 0  
 Others Number Of Injuries: 0  
 Others Number Of Fatalities: 0  
 Vehicle Make/year: Not reported  
 Vehicle License Number: Not reported  
 Vehicle State: Not reported  
 Vehicle Id Number: Not reported  
 CA DOT PUC/ICC Number: Not reported  
 Company Name: Not reported  
 Reporting Officer Name/ID: JOHN MENATTI  
 Report Date: 16-OCT-90  
 Facility Telephone: 619 236-2222  
 Waterway Involved: Not reported  
 Waterway: Not reported  
 Spill Site: Not reported  
 Cleanup By: Not reported  
 Containment: Not reported  
 What Happened: Not reported  
 Type: Not reported  
 Measure: Not reported  
 Other: Not reported  
 Date/Time: Not reported

MAP FINDINGS

Map ID  
 Direction  
 Distance  
 Distance (ft.)Site

EDR ID Number  
 EPA ID Number

Database(s)

(Continued)

S100280069

Year: 88-92  
 Agency: Not reported  
 Incident Date: Not reported  
 Admin Agency: Not reported  
 Amount: Not reported  
 Contained: Not reported  
 Site Type: Not reported  
 E Date: 13-JUN-91  
 Substance: Not reported  
 Unknown: Not reported  
 Substance #2: Not reported  
 Substance #3: Not reported  
 Evacuations: Not reported  
 Number of Injuries: Not reported  
 Number of Fatalities: Not reported  
 #1 Pipeline: Not reported  
 #2 Pipeline: Not reported  
 #3 Pipeline: Not reported  
 #1 Vessel >= 300 Tons: Not reported  
 #2 Vessel >= 300 Tons: Not reported  
 #3 Vessel >= 300 Tons: Not reported  
 Evacs: Not reported  
 Injuries: Not reported  
 Fataals: Not reported  
 Comments: N  
 Description: Not reported

43

10041 RIO SAN DIEGO DR  
 SAN DIEGO, CA 92123

CA CHMIRS S105883295  
 N/A

CHMIRS:  
 OES Incident Number: 02-1055  
 OES notification: 02/23/2002  
 OES Date: Not reported  
 OES Time: Not reported  
 Incident Date: Not reported  
**Date Completed: Not reported**  
 Property Use: Not reported  
 Agency Id Number: Not reported  
 Agency Incident Number: Not reported  
 Time Notified: Not reported  
 Time Completed: Not reported  
 Surrounding Area: Not reported  
 Estimated Temperature: Not reported  
 Property Management: Not reported  
 More Than Two Substances Involved?: Not reported  
 Resp Agncy Personel # Of Decontaminated: Not reported  
 Responding Agency Personel # Of Injuries: Not reported  
 Responding Agency Personel # Of Fatalities: Not reported  
 Others Number Of Decontaminated: Not reported  
 Others Number Of Injuries: Not reported  
 Others Number Of Fatalities: Not reported  
 Vehicle Make/year: Not reported  
 Vehicle License Number: Not reported  
 Vehicle State: Not reported  
 Vehicle Id Number: Not reported  
 CA DOT PUC/ICC Number: Not reported

MAP FINDINGS

Map ID  
 Direction  
 Distance  
 Distance (ft.)Site

EDR ID Number  
 EPA ID Number

Database(s)

**(Continued)**

**S105883295**

Company Name:	Not reported
Reporting Officer Name/ID:	Not reported
Report Date:	Not reported
Facility Telephone:	Not reported
Waterway Involved:	No
Waterway:	Not reported
Spill Site:	Not reported
Cleanup By:	Reporting Party
Containment:	Not reported
What Happened:	Not reported
Type:	Not reported
Measure:	Not reported
Other:	Not reported
Date/Time:	Not reported
Year:	2002
Agency:	City of San Diego
Incident Date:	2/1/2002 12:00:00 AM
Admin Agency:	San Diego County Health Services Dept.
Amount:	Not reported
Contained:	Yes
Site Type:	Residence
E Date:	Not reported
Substance:	Sewage
Gallons:	255
Unknown:	0
Substance #2:	Not reported
Substance #3:	Not reported
Evacuations:	0
Number of Injuries:	0
Number of Fatalities:	0
#1 Pipeline:	Not reported
#2 Pipeline:	Not reported
#3 Pipeline:	Not reported
#1 Vessel >= 300 Tons:	Not reported
#2 Vessel >= 300 Tons:	Not reported
#3 Vessel >= 300 Tons:	Not reported
Evacs:	Not reported
Injuries:	Not reported
Fatals:	Not reported
Comments:	Not reported
Description:	Per caller, Rocks in a main caused the release.

43

**2222 RIVER RUN DR  
 SAN DIEGO, CA 92108**

**EDR US Hist Cleaners 1015021180  
 N/A**

EDR Historical Cleaners:  
 Name: CARINI CLEANING & MAINTENANCE  
 Year: 2002  
 Address: 2222 RIVER RUN DR

MAP FINDINGS

Map ID  
 Direction  
 Distance  
 Distance (ft.)Site

EDR ID Number

Database(s) EPA ID Number

**44 TURPIN & RATTAN ENGR. INC. CA San Diego Co. HMMD S106065694**  
**8989 RIO SAN DIEGO DR N/A**  
**SAN DIEGO, CA 92108**

SAN DIEGO CO. HMMD:

Facility Id: 138682  
 Business Type: 6HK18  
 EPA Id Number: CAL000091199  
 APN: 438-051-12-00  
 Last HMMD Inspection: 05/25/1999  
 Permit Status: INAC  
 Permit Expiration: 07/31/2000  
 Facility Owner: TURPIN & RATTAN ENGR. INC.  
 Facility Address: 8989 RIO SAN DIEGO DR 200  
 Facility City: SAN DIEGO  
 Facility State: CA  
 Facility Zip: 92108-  
 UST Owner: Not reported  
 Handle Regulated Hazmat: Not reported  
 Own Or Operate UST: Not reported  
 Subject To APSA: Not reported  
 Generate Haz Waste: Y  
 Treat Haz Waste: Not reported  
 Generate Medical Waste: Not reported

**44 TURPIN & RATTAN ENGINEERING CA HAZNET S113055917**  
**8989 RIO SAN DIEGO DRIVE N/A**  
**SAN DIEGO, CA 92108**

HAZNET:

envid: S113055917  
 Year: 1999  
 GEPAID: CAL000091199  
 Contact: W R RATTAN VICE PRESIDENT  
 Telephone: 6192997771  
 Mailing Name: Not reported  
 Mailing Address: 8989 RIO SAN DIEGO DRIVE SUITE 200  
 Mailing City,St,Zip: SAN DIEGO, CA 921081648  
 Gen County: Not reported  
 TSD EPA ID: CAD050806850  
 TSD County: Not reported  
 Waste Category: Off-specification, aged or surplus organics  
 Disposal Method: Transfer Station  
 Tons: .0160  
 Facility County: San Diego

envid: S113055917  
 Year: 1997  
 GEPAID: CAL000091199  
 Contact: W R RATTAN VICE PRESIDENT  
 Telephone: 6192997771  
 Mailing Name: Not reported  
 Mailing Address: 8989 RIO SAN DIEGO DRIVE SUITE 200  
 Mailing City,St,Zip: SAN DIEGO, CA 921081648  
 Gen County: Not reported  
 TSD EPA ID: CAD050806850  
 TSD County: Not reported  
 Waste Category: Off-specification, aged or surplus organics  
 Disposal Method: Transfer Station  
 Tons: .0375

MAP FINDINGS

Map ID  
 Direction  
 Distance  
 Distance (ft.)Site

EDR ID Number

Database(s) EPA ID Number

**TURPIN & RATTAN ENGINEERING (Continued)**

**S113055917**

Facility County: San Diego  
 envid: S113055917  
 Year: 1996  
 GEPAID: CAL000091199  
 Contact: W R RATTAN VICE PRESIDENT  
 Telephone: 6192997771  
 Mailing Name: Not reported  
 Mailing Address: 8989 RIO SAN DIEGO DRIVE SUITE 200  
 Mailing City,St,Zip: SAN DIEGO, CA 921081648  
 Gen County: Not reported  
 TSD EPA ID: AZD049318009  
 TSD County: Not reported  
 Waste Category: Off-specification, aged or surplus organics  
 Disposal Method: Transfer Station  
 Tons: .0400  
 Facility County: San Diego

envid: S113055917  
 Year: 1996  
 GEPAID: CAL000091199  
 Contact: W R RATTAN VICE PRESIDENT  
 Telephone: 6192997771  
 Mailing Name: Not reported  
 Mailing Address: 8989 RIO SAN DIEGO DRIVE SUITE 200  
 Mailing City,St,Zip: SAN DIEGO, CA 921081648  
 Gen County: Not reported  
 TSD EPA ID: AZD049318009  
 TSD County: Not reported  
 Waste Category: Alkaline solution without metals pH >= 12.5  
 Disposal Method: Transfer Station  
 Tons: .0400  
 Facility County: San Diego

envid: S113055917  
 Year: 1993  
 GEPAID: CAL000091199  
 Contact: W R RATTAN VICE PRESIDENT  
 Telephone: 6192997771  
 Mailing Name: Not reported  
 Mailing Address: 8989 RIO SAN DIEGO DRIVE SUITE 200  
 Mailing City,St,Zip: SAN DIEGO, CA 921081648  
 Gen County: Not reported  
 TSD EPA ID: CAT080010101  
 TSD County: Not reported  
 Waste Category: Off-specification, aged or surplus organics  
 Disposal Method: Transfer Station  
 Tons: 0.1167  
 Facility County: San Diego

[Click this hyperlink](#) while viewing on your computer to access  
 1 additional CA\_HAZNET: record(s) in the EDR Site Report.

MAP FINDINGS

Map ID  
 Direction  
 Distance  
 Distance (ft.)Site

EDR ID Number  
 Database(s) EPA ID Number

**44 CINTAS DOCUMENT MGMT** **CA HAZNET** **S112955899**  
**8989 RIO SAN DIEGO DR** **N/A**  
**SAN DIEGO, CA 92108**

HAZNET:  
 envid: S112955899  
 Year: 2006  
 GEPAID: CAC002607517  
 Contact: OMAR HERNANDEZ  
 Telephone: 6194620098  
 Mailing Name: Not reported  
 Mailing Address: 3833 Bancroft Dr  
 Mailing City,St,Zip: SPRING VALLEY, CA 919772122  
 Gen County: Not reported  
 TSD EPA ID: CAD028409019  
 TSD County: Not reported  
 Waste Category: Unspecified oil-containing waste  
 Disposal Method: Not reported  
 Tons: 1.25  
 Facility County: San Diego

**44 UNION BANK OF CALIFORNIA** **CA San Diego Co. HMMD** **S105112671**  
**8954 RIO SAN DIEGO DR** **N/A**  
**SAN DIEGO, CA 92108**

SAN DIEGO CO. HMMD:  
 Facility Id: 201420  
 Business Type: 6HK18  
 EPA Id Number: Not reported  
 APN: 438-051-14-00  
 Last HMMD Inspection: 04/11/2011  
 Permit Status: OPEN  
 Permit Expiration: 05/31/2013  
 Facility Owner: UNION BANK OF CALIFORNIA  
 Facility Address: 530 B ST # 1400  
 Facility City: SAN DIEGO  
 Facility State: CA  
 Facility Zip: 92101  
 UST Owner: Not reported  
 Handle Regulated Hazmat: Y  
 Own Or Operate UST: Not reported  
 Subject To APSA: Not reported  
 Generate Haz Waste: Not reported  
 Treat Haz Waste: Not reported  
 Generate Medical Waste: Not reported

Active Permits:  
 Facility Id: 201420  
 Update Date: 11/02/2012  
 Case Number: 68476-34-6  
 Name: DIESEL FUEL OIL NO. 2  
 Other Information: DIESEL  
 Material Waste: Material  
 Hazardous Categories 1: FIRE  
 Hazardous Categories 2: CHRONIC

Facility Id: 102252  
 Business Type: 6HK20  
 EPA Id Number: Not reported

MAP FINDINGS

Map ID  
 Direction  
 Distance  
 Distance (ft.)Site

EDR ID Number  
 EPA ID Number

Database(s)

**UNION BANK OF CALIFORNIA (Continued)**

**S105112671**

APN: DEH-102252  
 Last HMMMD Inspection: Not reported  
 Permit Status: INAC  
 Permit Expiration: 05/31/2003  
 Facility Owner: UNION BANK OF CALIFORNIA  
 Facility Address: 530 B ST # 1350  
 Facility City: SAN DIEGO  
 Facility State: CA  
 Facility Zip: 92101  
 UST Owner: Not reported  
 Handle Regulated Hazmat: Not reported  
 Own Or Operate UST: Not reported  
 Subject To APSA: Not reported  
 Generate Haz Waste: Not reported  
 Treat Haz Waste: Not reported  
 Generate Medical Waste: Not reported

Facility Id: 201420  
 Business Type: 6HK18  
 EPA Id Number: Not reported  
 APN: 438-051-14-00  
 Last HMMMD Inspection: 04/11/2011  
 Permit Status: OPEN  
 Permit Expiration: 05/31/2013  
 Facility Owner: UNION BANK OF CALIFORNIA  
 Facility Address: 530 B ST # 1400  
 Facility City: SAN DIEGO  
 Facility State: CA  
 Facility Zip: 92101  
 UST Owner: Not reported  
 Handle Regulated Hazmat: Not reported  
 Own Or Operate UST: Not reported  
 Subject To APSA: Not reported  
 Generate Haz Waste: Not reported  
 Treat Haz Waste: Not reported  
 Generate Medical Waste: Not reported

Active Permits:  
 Facility Id: 201420  
 Update Date: 11/02/2012  
 Case Number: 68476-34-6  
 Name: DIESEL FUEL OIL NO. 2  
 Other Information: DIESEL  
 Material Waste: Material  
 Hazardous Categories 1: FIRE  
 Hazardous Categories 2: CHRONIC

44

**8885 RIO SAN DIEGO RD.  
 SAN DIEGO, CA 92108**

**CA CHMIRS S100275180  
 N/A**

CHMIRS:  
 OES Incident Number: 8908672  
 OES notification: Not reported  
 OES Date: Not reported  
 OES Time: Not reported  
 Incident Date: 01-NOV-89



MAP FINDINGS

Map ID  
 Direction  
 Distance  
 Distance (ft.)Site

EDR ID Number  
 EPA ID Number

Database(s)

(Continued)

S100275180

<b>Date Completed:</b>	<b>01-NOV-89</b>
Property Use:	500
Agency Id Number:	37140
Agency Incident Number:	022542
Time Notified:	1605
Time Completed:	1632
Surrounding Area:	500
Estimated Temperature:	70
Property Management:	P
More Than Two Substances Involved?:	N
Resp Agency Personel # Of Decontaminated:	0
Responding Agency Personel # Of Injuries:	0
Responding Agency Personel # Of Fatalities:	0
Others Number Of Decontaminated:	0
Others Number Of Injuries:	0
Others Number Of Fatalities:	0
Vehicle Make/year:	TRACTOR/TRAILER
Vehicle License Number:	YE7520
Vehicle State:	CA
Vehicle Id Number:	Not reported
CA DOT PUC/ICC Number:	Not reported
Company Name:	BAYAREA/LAEXPRESS INCORP
Reporting Officer Name/ID:	TIMOTHY E. THORPE
Report Date:	01-NOV-89
Facility Telephone:	619 236-7773
Waterway Involved:	Not reported
Waterway:	Not reported
Spill Site:	Not reported
Cleanup By:	Not reported
Containment:	Not reported
What Happened:	Not reported
Type:	Not reported
Measure:	Not reported
Other:	Not reported
Date/Time:	Not reported
Year:	88-92
Agency:	Not reported
Incident Date:	Not reported
Admin Agency:	Not reported
Amount:	Not reported
Contained:	Not reported
Site Type:	Not reported
E Date:	22-MAY-90
Substance:	Not reported
Unknown:	Not reported
Substance #2:	Not reported
Substance #3:	Not reported
Evacuations:	Not reported
Number of Injuries:	Not reported
Number of Fatalities:	Not reported
#1 Pipeline:	Not reported
#2 Pipeline:	Not reported
#3 Pipeline:	Not reported
#1 Vessel >= 300 Tons:	Not reported
#2 Vessel >= 300 Tons:	Not reported
#3 Vessel >= 300 Tons:	Not reported
Evacs:	Not reported

MAP FINDINGS

Map ID			EDR ID Number
Direction			
Distance			
Distance (ft.)Site		Database(s)	EPA ID Number

**(Continued)**

**S100275180**

Injuries:	Not reported
Fatals:	Not reported
Comments:	Not reported
Description:	Not reported

**44**

**AFFILIATED RESEARCH INSTITUTE  
8880 RIO SAN DIEGO DR  
SAN DIEGO, CA 92108**

**CA San Diego Co. HMMD**

**S106068533  
N/A**

**SAN DIEGO CO. HMMD:**

Facility Id:	206333
Business Type:	6HK10
EPA Id Number:	Not reported
APN:	438-051-07-00
Last HMMD Inspection:	02/02/2006
Permit Status:	INAC
Permit Expiration:	08/31/2007
Facility Owner:	LEONARD SCHULKIND, MD
Facility Address:	8880 RIO SAN DIEGO DR #1040
Facility City:	San Diego
Facility State:	CA
Facility Zip:	92108
UST Owner:	Not reported
Handle Regulated Hazmat:	Not reported
Own Or Operate UST:	Not reported
Subject To APSA:	Not reported
Generate Haz Waste:	Y
Treat Haz Waste:	Not reported
Generate Medical Waste:	Not reported

**Violations Inactive Permits:**

Facility Id:	206333
Update Date:	11/02/2012
Inspection Date:	02/02/2006
Violation Code:	6HV4201
Violation:	NO UPF PERMIT FOR MEDICAL WASTE
Violation Citation:	A Unified Program Facility Permit has not been obtained for the generation of medical waste. 117705, 68.905
Activity:	Inactive Permit

Facility Id:	206333
Update Date:	11/02/2012
Inspection Date:	02/02/2006
Violation Code:	6HV4309
Violation:	SQG:MWMP OR EQUIV NOT ONSITE
Violation Citation:	Medical Waste Management Plan or equivalent information not onsite for review (SQG). 117945
Activity:	Inactive Permit

Facility Id:	153695
Business Type:	6HK10
EPA Id Number:	Not reported
APN:	438-051-07-00
Last HMMD Inspection:	01/22/1999
Permit Status:	INAC
Permit Expiration:	03/31/2002
Facility Owner:	CHARLES H. MERIDETH

MAP FINDINGS

Map ID  
 Direction  
 Distance  
 Distance (ft.)Site

EDR ID Number  
 EPA ID Number

Database(s)

**AFFILIATED RESEARCH INSTITUTE (Continued)**

**S106068533**

Facility Address: 8880 RIO SAN DIEGO DR 1090  
 Facility City: SAN DIEGO  
 Facility State: CA  
 Facility Zip: 92108-  
 UST Owner: Not reported  
 Handle Regulated Hazmat: Not reported  
 Own Or Operate UST: Not reported  
 Subject To APSA: Not reported  
 Generate Haz Waste: Not reported  
 Treat Haz Waste: Not reported  
 Generate Medical Waste: Not reported

**44 ERIC WETSMAN D O, INC  
 8880 RIO SAN DIEGO DR  
 SAN DIEGO, CA 92108**

**CA San Diego Co. HMMD S106071191  
 N/A**

SAN DIEGO CO. HMMD:

Facility Id: 201134  
 Business Type: 6HK10  
 EPA Id Number: Not reported  
 APN: 438-051-07-00  
 Last HMMD Inspection: 12/10/2002  
 Permit Status: INAC  
 Permit Expiration: 09/30/2006  
 Facility Owner: ERIC WETSMAN D O  
 Facility Address: 8880 RIO SAN DIEGO DR #1040  
 Facility City: SAN DIEGO  
 Facility State: CA  
 Facility Zip: 92108  
 UST Owner: Not reported  
 Handle Regulated Hazmat: Not reported  
 Own Or Operate UST: Not reported  
 Subject To APSA: Not reported  
 Generate Haz Waste: Not reported  
 Treat Haz Waste: Not reported  
 Generate Medical Waste: Not reported

**44 AFFILIATED RESEARCH INSTITUTE  
 8989 RIO SAN DIEGO DR  
 SAN DIEGO, CA 92108**

**CA San Diego Co. HMMD S106071435  
 N/A**

SAN DIEGO CO. HMMD:

Facility Id: 201399  
 Business Type: 6HK10  
 EPA Id Number: Not reported  
 APN: 438-051-12-00  
 Last HMMD Inspection: 06/11/2009  
 Permit Status: OPEN  
 Permit Expiration: 03/31/2013  
 Facility Owner: SAN DIEGO AFFILIATED RESEARCH INSTITUTE  
 Facility Address: 8989 RIO SAN DIEGO DR, STE #350  
 Facility City: SAN DIEGO  
 Facility State: CA  
 Facility Zip: 92108  
 UST Owner: Not reported  
 Handle Regulated Hazmat: Not reported

MAP FINDINGS

Map ID  
 Direction  
 Distance  
 Distance (ft.)Site

EDR ID Number  
 Database(s) EPA ID Number

**AFFILIATED RESEARCH INSTITUTE (Continued)**

**S106071435**

Own Or Operate UST: Not reported  
 Subject To APSA: Not reported  
 Generate Haz Waste: Not reported  
 Treat Haz Waste: Not reported  
 Generate Medical Waste: Y

Inactive Permits:

Facility Id: 201399  
 Update Date: 11/02/2012  
 Case Number: Not reported  
 Name: WASTE 902 INFECTIOUS WASTE, SHARPS  
 Other Information: Not reported  
 Material Waste: Waste  
 Hazardous Categories 1: Not reported  
 Hazardous Categories 2: Not reported

Facility Id: 201399  
 Update Date: 11/02/2012  
 Case Number: Not reported  
 Name: WASTE 901 INFECTIOUS WASTE, GENERAL  
 Other Information: RED BAGS  
 Material Waste: Waste  
 Hazardous Categories 1: Not reported  
 Hazardous Categories 2: Not reported

44

**TRANS WESTERN PROPERTY MANAGEMENT  
 2275 RIO BONITO WAY  
 SAN DIEGO, CA 92108**

**CA HAZNET S113772068  
 N/A**

HAZNET:

envid: S113772068  
 Year: 2012  
 GEPAID: CAC002684125  
 Contact: MICHELLE PLUMMER  
 Telephone: 8584528668  
 Mailing Name: Not reported  
 Mailing Address: 5935 CORNERSTONE CT W STE 200  
 Mailing City,St,Zip: SAN DIEGO, CA 92121  
 Gen County: San Diego  
 TSD EPA ID: CAD028409019  
 TSD County: Los Angeles  
 Waste Category: Not reported  
 Disposal Method: Storage, Bulking, And/Or Transfer Off Site--No Treatment/Reovery  
 (H010-H129) Or (H131-H135)  
 Tons: 0.08  
 Facility County: San Diego

envid: S113772068  
 Year: 2012  
 GEPAID: CAC002684125  
 Contact: MICHELLE PLUMMER  
 Telephone: 8584528668  
 Mailing Name: Not reported  
 Mailing Address: 5935 CORNERSTONE CT W STE 200  
 Mailing City,St,Zip: SAN DIEGO, CA 92121  
 Gen County: San Diego  
 TSD EPA ID: CAD028409019

MAP FINDINGS

Map ID  
 Direction  
 Distance  
 Distance (ft.)Site

EDR ID Number  
 EPA ID Number

Database(s)

**TRANS WESTERN PROPERTY MANAGEMENT (Continued)**

**S113772068**

TSD County: Los Angeles  
 Waste Category: Not reported  
 Disposal Method: Storage, Bulking, And/Or Transfer Off Site--No Treatment/Reovery (H010-H129) Or (H131-H135)  
 Tons: 0.22935  
 Facility County: San Diego

44

**SDCERA  
 2275 RIO BONITO WY  
 SAN DIEGO, CA 92108**

**CA San Diego Co. HMMD**

**S109279968  
 N/A**

SAN DIEGO CO. HMMD:

Facility Id: 206807  
 Business Type: 6HK70  
 EPA Id Number: Not reported  
 APN: 438-051-15-00  
 Last HMMD Inspection: 03/27/2012  
 Permit Status: OPEN  
 Permit Expiration: 04/30/2013  
 Facility Owner: SAN DIEGO COUNTY EMPLOYEES RETIREMENT ASSO.  
 Facility Address: 2275 RIO BONITO WY #200  
 Facility City: San Diego  
 Facility State: CA  
 Facility Zip: 92108  
 UST Owner: Not reported  
 Handle Regulated Hazmat: Y  
 Own Or Operate UST: Not reported  
 Subject To APSA: Not reported  
 Generate Haz Waste: Not reported  
 Treat Haz Waste: Not reported  
 Generate Medical Waste: Not reported

Active Permits:

Facility Id: 206807  
 Update Date: 11/02/2012  
 Case Number: 64742-46-7  
 Name: HYDROTREATED MIDDLE PETROLEUM DISTILLATE  
 Other Information: ULTRA LOW SULFUR DIESEL FUEL  
 Material Waste: Material  
 Hazardous Categories 1: FIRE  
 Hazardous Categories 2: CHRONIC

Facility Id: 206807  
 Update Date: 11/02/2012  
 Case Number: 7664-93-9  
 Name: ORGANIC BLEND AND SULFURIC ACID (CHEM PRO 3050C)  
 Other Information: Not reported  
 Material Waste: Material  
 Hazardous Categories 1: ACUTE  
 Hazardous Categories 2: CHRONIC

MAP FINDINGS

Map ID			EDR ID Number
Direction			
Distance			
Distance (ft.)Site		Database(s)	EPA ID Number

---

<b>44</b>	<b>DBG PLASTIC SURGERY 2275 RIO BONITO Y SAN DIEGO, CA 92108</b>	<b>CA San Diego Co. HMMD</b>	<b>S112138110 N/A</b>
-----------	--	------------------------------	---------------------------

SAN DIEGO CO. HMMD:

Facility Id:	215540
Business Type:	6HK10
EPA Id Number:	Not reported
APN:	760-245-23-00
Last HMMD Inspection:	10/07/2011
Permit Status:	OPEN
Permit Expiration:	01/31/2013
Facility Owner:	DIANA BREISTER GHOSH, MD
Facility Address:	2275 RIO BONITO WAY #220
Facility City:	San Diego
Facility State:	CA
Facility Zip:	92108
UST Owner:	Not reported
Handle Regulated Hazmat:	Not reported
Own Or Operate UST:	Not reported
Subject To APSA:	Not reported
Generate Haz Waste:	Not reported
Treat Haz Waste:	Not reported
Generate Medical Waste:	Y

Inactive Permits:

Facility Id:	215540
Update Date:	11/02/2012
Case Number:	Not reported
Name:	WASTE 901 INFECTIOUS WASTE, GENERAL
Other Information:	RED BAG
Material Waste:	Waste
Hazardous Categories 1:	Not reported
Hazardous Categories 2:	Not reported

Facility Id:	215540
Update Date:	11/02/2012
Case Number:	Not reported
Name:	WASTE 902 INFECTIOUS WASTE, SHARPS
Other Information:	Not reported
Material Waste:	Waste
Hazardous Categories 1:	Not reported
Hazardous Categories 2:	Not reported

<b>45</b>	<b>SPARKS AVE &amp; SPARKS PLACE  SAN DIEGO, CA</b>	<b>CA Notify 65</b>	<b>S100178210 N/A</b>
-----------	---	---------------------	---------------------------

NOTIFY 65:

Date Reported:	Not reported
Staff Initials:	Not reported
Board File Number:	Not reported
Facility Type:	Not reported
Discharge Date:	Not reported
Incident Description:	Not reported

MAP FINDINGS

Map ID			EDR ID Number
Direction			
Distance			
Distance (ft.)Site		Database(s)	EPA ID Number

<b>46</b>	<b>CARSON ELEMENTARY SCHOOL</b> <b>6905 KRAMER STREET</b> <b>SAN DIEGO, CA 92111</b>	<b>CA SCH</b> <b>CA HIST CORTESE</b> <b>CA LUST</b> <b>CA SWEEPS UST</b> <b>CA San Diego Co. HMMD</b> <b>CA ENVIROSTOR</b> <b>CA SAN DIEGO CO. SAM</b>	<b>S101302056</b> <b>N/A</b>
-----------	--	--	---------------------------------

SCH:

Facility ID:	60000009
Site Type:	School Investigation
Site Type Detail:	School
Site Mgmt. Req.:	NONE SPECIFIED
Acres:	7.7
National Priorities List:	NO
Cleanup Oversight Agencies:	SMBRP
Lead Agency:	SMBRP
Lead Agency Description:	DTSC - Site Cleanup Program
Project Manager:	Angela Garcia
Supervisor:	Shahir Haddad
Division Branch:	Southern California Schools & Brownfields Outreach
Site Code:	404422
Assembly:	79
Senate:	39
Special Program Status:	Not reported
Status:	Inactive - Needs Evaluation
Status Date:	02/15/2005
Restricted Use:	NO
Funding:	School District
Latitude:	32.7759
Longitude:	-117.1709
APN:	NONE SPECIFIED
Past Use:	* EDUCATIONAL SERVICES
Potential COC:	NONE SPECIFIED
Confirmed COC:	NONE SPECIFIED
Potential Description:	NONE SPECIFIED
Alias Name:	SAN DIEGO CITY SCHOOLS-CARSON ELEM SCL
Alias Type:	Alternate Name
Alias Name:	404422
Alias Type:	Project Code (Site Code)
Alias Name:	60000009
Alias Type:	Envirostor ID Number

Completed Info:

Completed Area Name:	PROJECT WIDE
Completed Sub Area Name:	Not reported
Completed Document Type:	Cost Recovery Closeout Memo
Completed Date:	02/15/2005
Comments:	Not reported

Future Area Name:	Not reported
Future Sub Area Name:	Not reported
Future Document Type:	Not reported
Future Due Date:	Not reported
Schedule Area Name:	Not reported
Schedule Sub Area Name:	Not reported
Schedule Document Type:	Not reported
Schedule Due Date:	Not reported
Schedule Revised Date:	Not reported

MAP FINDINGS

Map ID  
 Direction  
 Distance  
 Distance (ft.)Site

EDR ID Number  
 EPA ID Number

Database(s)

**CARSON ELEMENTARY SCHOOL (Continued)**

**S101302056**

**HIST CORTESE:**

Region: CORTESE  
 Facility County Code: 37  
 Reg By: LTNKA  
 Reg Id: 9UT1002

**LUST:**

Region: STATE  
 Global Id: T0607300024  
 Latitude: 32.7769443  
 Longitude: -117.1711577  
 Case Type: LUST Cleanup Site  
 Status: Completed - Case Closed  
 Status Date: 04/26/2000  
 Lead Agency: SAN DIEGO COUNTY LOP  
 Case Worker: Not reported  
 Local Agency: Not reported  
 RB Case Number: 9UT1002  
 LOC Case Number: H21181-001  
 File Location: Local Agency  
 Potential Media Affect: Soil  
 Potential Contaminants of Concern: Heating Oil / Fuel Oil  
 Site History: Not reported

[Click here to access the California GeoTracker records for this facility:](#)

**Status History:**

Global Id: T0607300024  
 Status: Completed - Case Closed  
 Status Date: 04/26/2000  
  
 Global Id: T0607300024  
 Status: Open - Case Begin Date  
 Status Date: 08/03/1988

**Regulatory Activities:**

Global Id: T0607300024  
 Action Type: Other  
 Date: 08/03/1988  
 Action: Leak Began  
  
 Global Id: T0607300024  
 Action Type: Other  
 Date: 08/03/1988  
 Action: Leak Discovery  
  
 Global Id: T0607300024  
 Action Type: Other  
 Date: 08/03/1988  
 Action: Leak Stopped  
  
 Global Id: T0607300024  
 Action Type: ENFORCEMENT  
 Date: 04/26/2000  
 Action: Closure/No Further Action Letter - #H21181-001



MAP FINDINGS

Map ID  
 Direction  
 Distance  
 Distance (ft.)Site

EDR ID Number  
 EPA ID Number

Database(s)

**CARSON ELEMENTARY SCHOOL (Continued)**

**S101302056**

Global Id: T0607300024  
 Action Type: Other  
 Date: 08/03/1988  
 Action: Leak Reported

**LUST REG 9:**

Region: 9  
 Status: Case Closed  
 Case Number: 9UT1002  
 Local Case: H21181-001  
 Substance: Boiler Fuel  
 Qty Leaked: Not reported  
 Abate Method: Excavate and Dispose - remove contaminated soil and dispose in approved site  
 Local Agency: San Diego  
 How Found: Tank Closure  
 How Stopped: Close Tank  
 Source: Unknown  
 Cause: Unknown  
 Lead Agency: Local Agency  
 Case Type: Soil only  
 Date Found: 08/03/1988  
 Date Stopped: 08/03/1988  
 Confirm Date: 08/03/1988  
 Submit Workplan: Not reported  
 Prelim Assess: 08/24/1988  
 Desc Pollution: Not reported  
 Remed Plan: / /  
 Remed Action: Not reported  
 Began Monitor: Not reported  
 Release Date: 08/24/1988  
 Enforce Date: Not reported  
 Closed Date: 4/26/00  
 Enforce Type: Not reported  
 Pilot Program: LOP  
 Basin Number: 907.11  
 GW Depth: >100  
 Beneficial Use: MUNBU  
 NPDES Number: Not reported  
 Priority: Low priority. Priority ranking can change over time.  
 File Dispn: File discarded, case closed  
 Interim Remedial Actions: Yes  
 Cleanup and Abatement order Number: Not reported  
 Waste Discharge Requirement Number: Not reported

**SWEEPS UST:**

Status: Active  
 Comp Number: 21181  
 Number: 9  
 Board Of Equalization: Not reported  
 Referral Date: Not reported  
 Action Date: 06-26-92  
 Created Date: 02-29-88  
 Owner Tank Id: Not reported  
 SWRCB Tank Id: Not reported

MAP FINDINGS

Map ID  
 Direction  
 Distance  
 Distance (ft.)Site

EDR ID Number  
 EPA ID Number

Database(s)

**CARSON ELEMENTARY SCHOOL (Continued)**

**S101302056**

Tank Status: Not reported  
 Capacity: Not reported  
 Active Date: Not reported  
 Tank Use: Not reported  
 STG: Not reported  
 Content: Not reported  
 Number Of Tanks: Not reported

Status: Not reported  
 Comp Number: 21181  
 Number: Not reported  
 Board Of Equalization: Not reported  
 Referral Date: Not reported  
 Action Date: Not reported  
 Created Date: Not reported  
 Owner Tank Id: Not reported  
 SWRCB Tank Id: 37-000-021181-000001  
 Tank Status: Not reported  
 Capacity: 2000  
 Active Date: Not reported  
 Tank Use: M.V. FUEL  
 STG: PRODUCT  
 Content: OTHER  
 Number Of Tanks: 1

**SAN DIEGO CO. HMMD:**

Facility Id: 121181  
 Business Type: Not reported  
 EPA Id Number: Not reported  
 APN: 437-120-01-00  
 Last HMMD Inspection: 01/12/1989  
 Permit Status: INAC  
 Permit Expiration: Not reported  
 Facility Owner: SD CITY SCHOOLS  
 Facility Address: 6905 KRAMER ST  
 Facility City: SAN DIEGO  
 Facility State: CA  
 Facility Zip: 92111-7021  
 UST Owner: SD UNIFIED SCHOOL DIST  
 Handle Regulated Hazmat: Not reported  
 Own Or Operate UST: Not reported  
 Subject To APSA: Not reported  
 Generate Haz Waste: Not reported  
 Treat Haz Waste: Not reported  
 Generate Medical Waste: Not reported

**UST:**

UST Name: UNDERGROUND TANK 121181 T001  
 Last Update: 2012-11-02 14:17:38  
 Permit Number: 121181  
 Tank Type: SINGLE WALL  
 Additional Id: 1  
 Capacity Gallons: 2000  
 UST Contents: DIESEL  
 Other Content Info: DIESEL  
 Reg Status: REMOVED  
 Remove Close Date: 1988-03-08 00:00:00

MAP FINDINGS

Map ID  
 Direction  
 Distance  
 Distance (ft.)Site

EDR ID Number  
 EPA ID Number

Database(s)

**CARSON ELEMENTARY SCHOOL (Continued)**

**S101302056**

Year Installed: Not reported  
 Pipe Type: Not reported  
 Delivery System: SUCTION  
 Monitor Code: 10  
 UST Monitor Method: SW TANK DW PRESSURE PIPE W/POS SHUTOFF LLD W/DAILY RECONCILE OR WEEKLY GAUGE: TNK TEST ANN, PIPE TEST ANN 0.1 GAL/HR OR MO 0.2 GAL/HR

**ENVIROSTOR:**

Facility ID: 60000009  
 Status: Inactive - Needs Evaluation  
 Status Date: 02/15/2005  
 Site Code: 404422  
 Site Type: School Investigation  
 Site Type Detailed: School  
 Acres: 7.7  
 NPL: NO  
 Regulatory Agencies: SMBRP  
 Lead Agency: SMBRP  
 Program Manager: Angela Garcia  
 Supervisor: Shahir Haddad  
 Division Branch: Southern California Schools & Brownfields Outreach  
 Assembly: 79  
 Senate: 39  
 Special Program: Not reported  
 Restricted Use: NO  
 Site Mgmt Req: NONE SPECIFIED  
 Funding: School District  
 Latitude: 32.7759  
 Longitude: -117.1709  
 APN: NONE SPECIFIED  
 Past Use: \* EDUCATIONAL SERVICES  
 Potential COC: NONE SPECIFIED  
 Confirmed COC: NONE SPECIFIED  
 Potential Description: NONE SPECIFIED  
 Alias Name: SAN DIEGO CITY SCHOOLS-CARSON ELEM SCL  
 Alias Type: Alternate Name  
 Alias Name: 404422  
 Alias Type: Project Code (Site Code)  
 Alias Name: 60000009  
 Alias Type: Envirostor ID Number

**Completed Info:**

Completed Area Name: PROJECT WIDE  
 Completed Sub Area Name: Not reported  
 Completed Document Type: Cost Recovery Closeout Memo  
 Completed Date: 02/15/2005  
 Comments: Not reported  
 Future Area Name: Not reported  
 Future Sub Area Name: Not reported  
 Future Document Type: Not reported  
 Future Due Date: Not reported  
 Schedule Area Name: Not reported  
 Schedule Sub Area Name: Not reported  
 Schedule Document Type: Not reported  
 Schedule Due Date: Not reported

MAP FINDINGS

Map ID  
 Direction  
 Distance  
 Distance (ft.)Site

EDR ID Number  
 EPA ID Number

Database(s)

**CARSON ELEMENTARY SCHOOL (Continued)**

**S101302056**

Schedule Revised Date: Not reported

SAN DIEGO CO. SAM:

Case Number: H21181-001  
 Agency: DEH Site Assessment & Mitigation  
**Funding: LOP - State Fund**  
 Facility Type: Soils Only  
 Facility Status: Closed Case  
 Date: 4/26/2000  
 Date Began: 8/3/1988

47

**CITY OF SAN DIEGO WATER LAB  
 3250 CAMINO DEL RIO NORTH  
 SAN DIEGO, CA 92108**

**CA HAZNET S113034854  
 N/A**

HAZNET:

envid: S113034854  
 Year: 1993  
 GEPAID: CAL000034118  
 Contact: CITY OF SAN DIEGO  
 Telephone: 6194925005  
 Mailing Name: Not reported  
 Mailing Address: 14103 HIGHLAND VALLEY RD  
 Mailing City,St,Zip: SAN DIEGO, CA 921250000  
 Gen County: Not reported  
 TSD EPA ID: AZD049318009  
 TSD County: Not reported  
 Waste Category: Unspecified solvent mixture  
 Disposal Method: Recycler  
 Tons: 2.91000000000  
 Facility County: San Diego

envid: S113034854  
 Year: 1993  
 GEPAID: CAL000034118  
 Contact: CITY OF SAN DIEGO  
 Telephone: 6194925005  
 Mailing Name: Not reported  
 Mailing Address: 14103 HIGHLAND VALLEY RD  
 Mailing City,St,Zip: SAN DIEGO, CA 921250000  
 Gen County: Not reported  
 TSD EPA ID: CAT080010101  
 TSD County: Not reported  
 Waste Category: Laboratory waste chemicals  
 Disposal Method: Transfer Station  
 Tons: 8.69999999999  
 Facility County: San Diego

envid: S113034854  
 Year: 1993  
 GEPAID: CAL000034118  
 Contact: CITY OF SAN DIEGO  
 Telephone: 6194925005  
 Mailing Name: Not reported  
 Mailing Address: 14103 HIGHLAND VALLEY RD  
 Mailing City,St,Zip: SAN DIEGO, CA 921250000  
 Gen County: Not reported

MAP FINDINGS

Map ID		EDR ID Number
Direction		
Distance		
Distance (ft.)Site	Database(s)	EPA ID Number

**CITY OF SAN DIEGO WATER LAB (Continued)**

**S113034854**

TSD EPA ID: CAT080022148  
 TSD County: Not reported  
 Waste Category: Laboratory waste chemicals  
 Disposal Method: Not reported  
 Tons: 5.0000000000  
 Facility County: San Diego

**47 CITY OF SAN DIEGO  
 3250 CAMINO DEL RIO NORTH  
 SAN DIEGO, CA 92108**

**CA HAZNET S112875147  
 N/A**

HAZNET:  
 envid: S112875147  
 Year: 1996  
 GEPAID: CAC001218544  
 Contact: CITY OF SAN DIEGO  
 Telephone: 6194925073  
 Mailing Name: Not reported  
 Mailing Address: 9601 RIDGEHAIVEN 320  
 Mailing City,St,Zip: SAN DIEGO, CA 921230000  
 Gen County: Not reported  
 TSD EPA ID: AZD982441263  
 TSD County: Not reported  
 Waste Category: Other inorganic solid waste  
 Disposal Method: Treatment, Incineration  
 Tons: .4000  
 Facility County: San Diego

**48 INDUSTRIAL ASPHALT  
 8150 FRIARS RD  
 SAN DIEGO, CA 92108**

**CA EMI S106833007  
 N/A**

EMI:  
 Year: 1993  
 County Code: 37  
 Air Basin: SD  
 Facility ID: 5961  
 Air District Name: SD  
 SIC Code: 2951  
 Air District Name: SAN DIEGO COUNTY APCD  
 Community Health Air Pollution Info System: Not reported  
 Consolidated Emission Reporting Rule: Not reported  
 Total Organic Hydrocarbon Gases Tons/Yr: 7  
 Reactive Organic Gases Tons/Yr: 7  
 Carbon Monoxide Emissions Tons/Yr: 6  
 NOX - Oxides of Nitrogen Tons/Yr: 5  
 SOX - Oxides of Sulphur Tons/Yr: 0  
 Particulate Matter Tons/Yr: 18  
 Part. Matter 10 Micrometers & Smlr Tons/Yr: 8

Year: 1995  
 County Code: 37  
 Air Basin: SD  
 Facility ID: 5961  
 Air District Name: SD  
 SIC Code: 2951

MAP FINDINGS

Map ID  
 Direction  
 Distance  
 Distance (ft.)Site

EDR ID Number

Database(s) EPA ID Number

**INDUSTRIAL ASPHALT (Continued)**

**S106833007**

Air District Name: SAN DIEGO COUNTY APCD  
 Community Health Air Pollution Info System: Not reported  
 Consolidated Emission Reporting Rule: Not reported  
 Total Organic Hydrocarbon Gases Tons/Yr: 7  
 Reactive Organic Gases Tons/Yr: 7  
 Carbon Monoxide Emissions Tons/Yr: 6  
 NOX - Oxides of Nitrogen Tons/Yr: 5  
 SOX - Oxides of Sulphur Tons/Yr: 0  
 Particulate Matter Tons/Yr: 18  
 Part. Matter 10 Micrometers & Smlr Tons/Yr: 8

Year: 1996

County Code: 37

Air Basin: SD

Facility ID: 5961

Air District Name: SD

SIC Code: 2951

Air District Name: SAN DIEGO COUNTY APCD

Community Health Air Pollution Info System: Not reported

Consolidated Emission Reporting Rule: Not reported

Total Organic Hydrocarbon Gases Tons/Yr: 7

Reactive Organic Gases Tons/Yr: 7

Carbon Monoxide Emissions Tons/Yr: 6

NOX - Oxides of Nitrogen Tons/Yr: 5

SOX - Oxides of Sulphur Tons/Yr: 0

Particulate Matter Tons/Yr: 18

Part. Matter 10 Micrometers & Smlr Tons/Yr: 8

Year: 1997

County Code: 37

Air Basin: SD

Facility ID: 5961

Air District Name: SD

SIC Code: 2951

Air District Name: SAN DIEGO COUNTY APCD

Community Health Air Pollution Info System: Not reported

Consolidated Emission Reporting Rule: Not reported

Total Organic Hydrocarbon Gases Tons/Yr: 7

Reactive Organic Gases Tons/Yr: 7

Carbon Monoxide Emissions Tons/Yr: 6

NOX - Oxides of Nitrogen Tons/Yr: 5

SOX - Oxides of Sulphur Tons/Yr: 0

Particulate Matter Tons/Yr: 18

Part. Matter 10 Micrometers & Smlr Tons/Yr: 8

48

**INDUSTRIAL ASPHALT  
 8150 FRIARS RD  
 SAN DIEGO, CA 92108**

**RCRA-SQG 1000428501  
 FINDS CAD982401952  
 CA HIST CORTESE  
 CA LUST  
 CA UST  
 CA HIST UST  
 CA SWEEPS UST  
 CA San Diego Co. HMD  
 CA SAN DIEGO CO. SAM**

RCRA-SQG:

Date form received by agency: 09/01/1996

Facility name: INDUSTRIAL ASPHALT

MAP FINDINGS

Map ID  
 Direction  
 Distance  
 Distance (ft.)Site

EDR ID Number  
 EPA ID Number

Database(s)

**INDUSTRIAL ASPHALT (Continued)**

**1000428501**

Facility address: 8150 FRIARS RD  
 SAN DIEGO, CA 92108

EPA ID: CAD982401952

Mailing address: P O BOX 2263  
 IRWINDALE, CA 91706

Contact: Not reported

Contact address: Not reported

Contact country: US

Contact telephone: Not reported

Contact email: Not reported

EPA Region: 09

Classification: Small Small Quantity Generator

Description: Handler: generates more than 100 and less than 1000 kg of hazardous waste during any calendar month and accumulates less than 6000 kg of hazardous waste at any time; or generates 100 kg or less of hazardous waste during any calendar month, and accumulates more than 1000 kg of hazardous waste at any time

Owner/Operator Summary:

Owner/operator name: NOT REQUIRED

Owner/operator address: NOT REQUIRED  
 NOT REQUIRED, ME 99999

Owner/operator country: Not reported

Owner/operator telephone: (415) 555-1212

Legal status: Private

Owner/Operator Type: Operator

Owner/Op start date: Not reported

Owner/Op end date: Not reported

Owner/operator name: INDUSTRIAL ASPHALT

Owner/operator address: NOT REQUIRED  
 NOT REQUIRED, ME 99999

Owner/operator country: Not reported

Owner/operator telephone: (415) 555-1212

Legal status: Private

Owner/Operator Type: Owner

Owner/Op start date: Not reported

Owner/Op end date: Not reported

Handler Activities Summary:

U.S. importer of hazardous waste: No

Mixed waste (haz. and radioactive): No

Recycler of hazardous waste: No

Transporter of hazardous waste: No

Treater, storer or disposer of HW: No

Underground injection activity: No

On-site burner exemption: No

Furnace exemption: No

Used oil fuel burner: No

Used oil processor: No

User oil refiner: No

Used oil fuel marketer to burner: No

Used oil Specification marketer: No

Used oil transfer facility: No

Used oil transporter: No

MAP FINDINGS

Map ID  
 Direction  
 Distance  
 Distance (ft.)Site

EDR ID Number  
 Database(s) EPA ID Number

**INDUSTRIAL ASPHALT (Continued)**

**1000428501**

Historical Generators:

Date form received by agency: 11/21/1989  
 Site name: INDUSTRIAL ASPHALT  
 Classification: Large Quantity Generator

Violation Status: No violations found

FINDS:

Registry ID: 110001187518

Environmental Interest/Information System

RCRAInfo is a national information system that supports the Resource Conservation and Recovery Act (RCRA) program through the tracking of events and activities related to facilities that generate, transport, and treat, store, or dispose of hazardous waste. RCRAInfo allows RCRA program staff to track the notification, permit, compliance, and corrective action activities required under RCRA.

HIST CORTESE:

Region: CORTESE  
 Facility County Code: 37  
 Reg By: LTNKA  
 Reg Id: 9UT1675

LUST:

Region: STATE  
 Global Id: T0607300491  
 Latitude: 32.776047  
 Longitude: -117.147607  
 Case Type: LUST Cleanup Site  
 Status: Completed - Case Closed  
 Status Date: 12/30/1992  
 Lead Agency: SAN DIEGO COUNTY LOP  
 Case Worker: Not reported  
 Local Agency: Not reported  
 RB Case Number: 9UT1675  
 LOC Case Number: H21129-001  
 File Location: Local Agency  
 Potential Media Affect: Aquifer used for drinking water supply  
 Potential Contaminants of Concern: Diesel  
 Site History: Not reported

[Click here to access the California GeoTracker records for this facility:](#)

Status History:

Global Id: T0607300491  
 Status: Completed - Case Closed  
 Status Date: 12/30/1992

Global Id: T0607300491  
 Status: Open - Case Begin Date  
 Status Date: 04/09/1990

Regulatory Activities:



MAP FINDINGS

Map ID  
 Direction  
 Distance  
 Distance (ft.)Site

EDR ID Number

Database(s) EPA ID Number

**INDUSTRIAL ASPHALT (Continued)**

**1000428501**

Global Id:	T0607300491
Action Type:	Other
Date:	04/09/1990
Action:	Leak Began
Global Id:	T0607300491
Action Type:	Other
Date:	04/09/1990
Action:	Leak Discovery
Global Id:	T0607300491
Action Type:	ENFORCEMENT
Date:	04/23/1990
Action:	Notice of Violation
Global Id:	T0607300491
Action Type:	Other
Date:	05/02/1990
Action:	Leak Stopped
Global Id:	T0607300491
Action Type:	Other
Date:	04/09/1990
Action:	Leak Reported

**LUST REG 9:**

Region:	9
Status:	Case Closed
Case Number:	9UT1675
Local Case:	H21129-001
Substance:	Diesel
Qty Leaked:	Not reported
Abate Method:	Excavate and Dispose - remove contaminated soil and dispose in approved site
Local Agency:	San Diego
How Found:	Tank Closure
How Stopped:	Close Tank
Source:	Unknown
Cause:	Unknown
Lead Agency:	Local Agency
Case Type:	Aquifer affected
Date Found:	04/09/1990
Date Stopped:	04/09/1990
Confirm Date:	04/24/1990
Submit Workplan:	Not reported
Prelim Assess:	06/27/1990
Desc Pollution:	Not reported
Remed Plan:	/ /
Remed Action:	Not reported
Began Monitor:	Not reported
Release Date:	04/20/1990
Enforce Date:	4/23/90
Closed Date:	12/18/92
Enforce Type:	SEL
Pilot Program:	LOP
Basin Number:	907.11

MAP FINDINGS

Map ID  
 Direction  
 Distance  
 Distance (ft.)Site

EDR ID Number  
 EPA ID Number

Database(s)

**INDUSTRIAL ASPHALT (Continued)**

**1000428501**

GW Depth: 21'  
 Beneficial Use: Municipal groundwater use  
 NPDES Number: Not reported  
 Priority: Medium priority  
 File Dispn: File discarded, case closed  
 Interim Remedial Actions: Yes  
 Cleanup and Abatement order Number: Not reported  
 Waste Discharge Requirement Number: Not reported

UST:

Facility ID: H21129  
 Permitting Agency: SAN DIEGO COUNTY  
 Latitude: 32.777373  
 Longitude: -117.146875

HIST UST:

Region: STATE  
 Facility ID: 00000002115  
 Facility Type: Other  
 Other Type: ASPHALT PLANT  
 Contact Name: DIST MGR  
 Telephone: 6192911440  
 Owner Name: INDUSTRIAL ASPHALT  
 Owner Address: BOX 7607  
 Owner City,St,Zip: VAN NUYS, CA 91409  
 Total Tanks: 0001

Tank Num: 001  
 Container Num: 1  
 Year Installed: 1984  
 Tank Capacity: 00010000  
 Tank Used for: PRODUCT  
 Type of Fuel: DIESEL  
 Container Construction Thickness: Not reported  
 Leak Detection: Visual, Stock Inventor, Vapor Sniff Well

SWEEPS UST:

Status: Active  
 Comp Number: 21129  
 Number: 9  
 Board Of Equalization: 44-003380  
 Referral Date: Not reported  
 Action Date: 06-26-92  
 Created Date: 02-29-88  
 Owner Tank Id: Not reported  
 SWRCB Tank Id: 37-000-021129-000002  
 Tank Status: A  
 Capacity: 10000  
 Active Date: Not reported  
 Tank Use: M.V. FUEL  
 STG: P  
 Content: OTHER  
 Number Of Tanks: 1

SAN DIEGO CO. HMMMD:

MAP FINDINGS

Map ID  
 Direction  
 Distance  
 Distance (ft.)Site

EDR ID Number  
 EPA ID Number

Database(s)

**INDUSTRIAL ASPHALT (Continued)**

**1000428501**

Facility Id: 121129  
 Business Type: 6HK70  
 EPA Id Number: CAD982401952  
 APN: 438-012-01-00  
 Last HMMD Inspection: 07/22/1998  
 Permit Status: INAC  
 Permit Expiration: 06/30/2001  
 Facility Owner: CALMAT  
 Facility Address: PO BOX 2950  
 Facility City: LOS ANGELES  
 Facility State: CA  
 Facility Zip: 90051-  
 UST Owner: CAL MAT  
 Handle Regulated Hazmat: Not reported  
 Own Or Operate UST: Not reported  
 Subject To APSA: Not reported  
 Generate Haz Waste: Not reported  
 Treat Haz Waste: Not reported  
 Generate Medical Waste: Not reported

**SAN DIEGO CO. SAM:**

Case Number: H21129-001  
 Agency: DEH Site Assessment & Mitigation  
**Funding: LOP - Federal Fund**  
 Facility Type: Drinking Water Aquifer Impacted  
 Facility Status: Closed Case  
 Date: 12/30/1992  
 Date Began: 4/9/1990

48

**INDUSTRIAL ASPHALT  
 8150 FRIARS RD  
 SAN DIEGO, CA**

**CA RGA LUST S114635149  
 N/A**

**RGA LUST:**

2012	INDUSTRIAL ASPHALT	8150 FRIARS RD
2011	INDUSTRIAL ASPHALT	8150 FRIARS RD
2010	INDUSTRIAL ASPHALT	8150 FRIARS RD
2009	INDUSTRIAL ASPHALT	8150 FRIARS RD
2008	INDUSTRIAL ASPHALT	8150 FRIARS RD
2007	INDUSTRIAL ASPHALT	8150 FRIARS RD
2006	INDUSTRIAL ASPHALT	8150 FRIARS RD
2005	INDUSTRIAL ASPHALT	8150 FRIARS RD
2004	INDUSTRIAL ASPHALT	8150 FRIARS RD
2003	INDUSTRIAL ASPHALT	8150 FRIARS RD
2002	INDUSTRIAL ASPHALT	8150 FRIARS RD
2001	INDUSTRIAL ASPHALT	8150 FRIARS RD
2000	INDUSTRIAL ASPHALT	8150 FRIARS RD
1998	INDUSTRIAL ASPHALT	8150 FRIARS RD
1997	INDUSTRIAL ASPHALT	8150 FRIARS RD
1996	INDUSTRIAL ASPHALT	8150 FRIARS RD
1995	INDUSTRIAL ASPHALT	8150 FRIARS RD

MAP FINDINGS

Map ID Direction EDR ID Number  
 Distance Database(s) EPA ID Number  
 Distance (ft.)Site

48 INDUSTRIAL ASPHALT CA RGA LUST S114635150  
 8150 FRIARS ROAD N/A  
 SAN DIEGO, CA

RGA LUST:

1994	INDUSTRIAL ASPHALT	8150 FRIARS ROAD
1993	INDUSTRIAL ASPHALT	8150 FRIARS ROAD
1992	INDUSTRIAL ASPHALT	8150 FRIARS ROAD

48 QUARRY FALLS - UNITS D THROUGH I CA SLIC S110590892  
 0 MISSION CENTER N/A  
 SAN DIEGO, CA 92108

SLIC:

Region:	STATE
<b>Facility Status:</b>	<b>Completed - Case Closed</b>
Status Date:	06/29/2012
Global Id:	T10000003630
Lead Agency:	SAN DIEGO COUNTY LOP
Lead Agency Case Number:	H39754-002
Latitude:	32.7760895299012
Longitude:	-117.149405479431
Case Type:	Cleanup Program Site
Case Worker:	CB
Local Agency:	SAN DIEGO COUNTY LOP
RB Case Number:	Not reported
File Location:	Local Agency
Potential Media Affected:	Not reported
Potential Contaminants of Concern:	Not reported
Site History:	Please refer to "Site Maps/Documents" tab for Closure Letter

Click here to access the California GeoTracker records for this facility:

Region:	STATE
<b>Facility Status:</b>	<b>Completed - Case Closed</b>
Status Date:	11/18/2010
Global Id:	T10000002579
Lead Agency:	SAN DIEGO COUNTY LOP
Lead Agency Case Number:	H39754-001
Latitude:	32.7764864409557
Longitude:	-117.152409553528
Case Type:	Cleanup Program Site
Case Worker:	CB
Local Agency:	SAN DIEGO COUNTY LOP
RB Case Number:	Not reported
File Location:	Local Agency
Potential Media Affected:	Not reported
Potential Contaminants of Concern:	Not reported
Site History:	Not reported

Click here to access the California GeoTracker records for this facility:

MAP FINDINGS

Map ID  
 Direction  
 Distance  
 Distance (ft.)Site

EDR ID Number  
 Database(s)  
 EPA ID Number

**49**      **MAXWELL W F CO INC**      **CA SWEEPS UST**      **S106929222**  
**3051 N CAMINO DEL RIO**      **N/A**  
**SAN DIEGO, CA 92108**

**SWEEPS UST:**

Status: Not reported  
 Comp Number: 21125  
 Number: Not reported  
 Board Of Equalization: 44-023443  
 Referral Date: Not reported  
 Action Date: Not reported  
 Created Date: Not reported  
 Owner Tank Id: Not reported  
 SWRCB Tank Id: 37-000-021125-000001  
 Tank Status: Not reported  
 Capacity: 8000  
 Active Date: Not reported  
 Tank Use: M.V. FUEL  
 STG: PRODUCT  
 Content: OTHER  
 Number Of Tanks: 2

Status: Not reported  
 Comp Number: 21125  
 Number: Not reported  
 Board Of Equalization: 44-023443  
 Referral Date: Not reported  
 Action Date: Not reported  
 Created Date: Not reported  
 Owner Tank Id: Not reported  
 SWRCB Tank Id: 37-000-021125-000002  
 Tank Status: Not reported  
 Capacity: 8000  
 Active Date: Not reported  
 Tank Use: M.V. FUEL  
 STG: PRODUCT  
 Content: LEADED  
 Number Of Tanks: Not reported

**49**      **TIAA CENTERSIDE I**      **CA HAZNET**      **S113143601**  
**3111 CAMINO DEL RIO N**      **N/A**  
**SAN DIEGO, CA 92108**

**HAZNET:**

envid: S113143601  
 Year: 2012  
 GEPAID: CAL000309244  
 Contact: SCOTT BRINEGAR  
 Telephone: 6192821827  
 Mailing Name: Not reported  
 Mailing Address: 4747 EXECUTIVE DR STE 400  
 Mailing City,St,Zip: SAN DIEGO, CA 921210000  
 Gen County: San Diego  
 TSD EPA ID: CAD097030993  
 TSD County: Los Angeles  
 Waste Category: Not reported  
 Disposal Method: Storage, Bulking, And/Or Transfer Off Site--No Treatment/Reovery  
 (H010-H129) Or (H131-H135)  
 Tons: 0.01  
 Facility County: San Diego

MAP FINDINGS

Map ID  
 Direction  
 Distance  
 Distance (ft.)Site

EDR ID Number

Database(s) EPA ID Number

**TIAA CENTERSIDE I (Continued)**

**S113143601**

envid: S113143601  
 Year: 2012  
 GEPAID: CAL000309244  
 Contact: SCOTT BRINEGAR  
 Telephone: 6192821827  
 Mailing Name: Not reported  
 Mailing Address: 4747 EXECUTIVE DR STE 400  
 Mailing City,St,Zip: SAN DIEGO, CA 921210000  
 Gen County: San Diego  
 TSD EPA ID: CAD008252405  
 TSD County: Los Angeles  
 Waste Category: Not reported  
 Disposal Method: Storage, Bulking, And/Or Transfer Off Site--No Treatment/Reovery (H010-H129) Or (H131-H135)  
 Tons: 0.015  
 Facility County: San Diego

envid: S113143601  
 Year: 2011  
 GEPAID: CAL000309244  
 Contact: SCOTT BRINEGAR  
 Telephone: 6192821827  
 Mailing Name: Not reported  
 Mailing Address: 4747 EXECUTIVE DR STE 400  
 Mailing City,St,Zip: SAN DIEGO, CA 92121  
 Gen County: Not reported  
 TSD EPA ID: CAD981696420  
 TSD County: Not reported  
 Waste Category: Waste oil and mixed oil  
 Disposal Method: Storage, Bulking, And/Or Transfer Off Site--No Treatment/Reovery (H010-H129) Or (H131-H135)  
 Tons: 0.285  
 Facility County: San Diego

envid: S113143601  
 Year: 2010  
 GEPAID: CAL000309244  
 Contact: SCOTT BRINEGAR  
 Telephone: 6192821827  
 Mailing Name: Not reported  
 Mailing Address: 4747 EXECUTIVE DR STE 400  
 Mailing City,St,Zip: SAN DIEGO, CA 921210000  
 Gen County: Not reported  
 TSD EPA ID: CAD981696420  
 TSD County: Not reported  
 Waste Category: Aqueous solution with total organic residues less than 10 percent  
 Disposal Method: Storage, Bulking, And/Or Transfer Off Site--No Treatment/Reovery (H010-H129) Or (H131-H135)  
 Tons: 0.105  
 Facility County: San Diego

envid: S113143601  
 Year: 2008  
 GEPAID: CAL000309244  
 Contact: SCOTT BRINEGAR  
 Telephone: 6192821827  
 Mailing Name: Not reported

MAP FINDINGS

Map ID  
 Direction  
 Distance  
 Distance (ft.)Site

EDR ID Number  
 EPA ID Number

Database(s)

**TIAA CENTERSIDE I (Continued)**

**S113143601**

Mailing Address: 110 W A ST STE 900  
 Mailing City,St,Zip: SAN DIEGO, CA 921010000  
 Gen County: Not reported  
 TSD EPA ID: CAD981696420  
 TSD County: Not reported  
 Waste Category: Waste oil and mixed oil  
 Disposal Method: Storage, Bulking, And/Or Transfer Off Site--No Treatment/Reovery  
 (H010-H129) Or (H131-H135)  
 Tons: 0.038  
 Facility County: San Diego

[Click this hyperlink](#) while viewing on your computer to access  
 2 additional CA\_HAZNET: record(s) in the EDR Site Report.

49

**CENTERSIDE ONE**  
**3111 CAMINO DEL RIO N 603**  
**SAN DIEGO, CA 92108**

**CA SWEEPS UST**

**S106924148**  
**N/A**

**SWEEPS UST:**

Status: Active  
 Comp Number: 29774  
 Number: 9  
 Board Of Equalization: 44-023806  
 Referral Date: Not reported  
 Action Date: 06-26-92  
 Created Date: 02-29-88  
 Owner Tank Id: Not reported  
 SWRCB Tank Id: 37-000-029774-000001  
 Tank Status: A  
 Capacity: 575  
 Active Date: Not reported  
 Tank Use: M.V. FUEL  
 STG: P  
 Content: OTHER  
 Number Of Tanks: 1

49

**REAL ENERGY INC**  
**3111 CAMINO DEL RIO N #310**  
**SAN DIEGO, CA 92108**

**FINDS**

**1011986681**  
**N/A**

**FINDS:**

Registry ID: 110037988586  
 Environmental Interest/Information System  
 CRITERIA AND HAZARDOUS AIR POLLUTANT INVENTORY

MAP FINDINGS

Map ID  
 Direction  
 Distance  
 Distance (ft.)Site

EDR ID Number

Database(s) EPA ID Number

**49 CAL.PUBLIC EMPLOYEES' RETIREME  
 3111 CAMINO DEL RIO  
 SAN DIEGO, CA 92108**

**CA San Diego Co. HMMD S106063053  
 N/A**

SAN DIEGO CO. HMMD:

Facility Id: 206663  
 Business Type: 6HK70  
 EPA Id Number: CAL000309244  
 APN: DEH-129774  
 Last HMMD Inspection: 07/23/2010  
 Permit Status: INAC  
 Permit Expiration: 11/30/2012  
 Facility Owner: TIAA CREF  
 Facility Address: 4747 EXECUTIVE DR #400  
 Facility City: SAN DIEGO  
 Facility State: CA  
 Facility Zip: 92121  
 UST Owner: Not reported  
 Handle Regulated Hazmat: Y  
 Own Or Operate UST: Not reported  
 Subject To APSA: Not reported  
 Generate Haz Waste: Not reported  
 Treat Haz Waste: Not reported  
 Generate Medical Waste: Not reported

Facility Id: 206663  
 Business Type: 6HK70  
 EPA Id Number: CAL000309244  
 APN: DEH-129774  
 Last HMMD Inspection: 07/23/2010  
 Permit Status: INAC  
 Permit Expiration: 11/30/2012  
 Facility Owner: TIAA CREF  
 Facility Address: 4747 EXECUTIVE DR #400  
 Facility City: SAN DIEGO  
 Facility State: CA  
 Facility Zip: 92121  
 UST Owner: Not reported  
 Handle Regulated Hazmat: Y  
 Own Or Operate UST: Not reported  
 Subject To APSA: Not reported  
 Generate Haz Waste: Y  
 Treat Haz Waste: Not reported  
 Generate Medical Waste: Not reported

Facility Id: 216820  
 Business Type: 6HK18  
 EPA Id Number: Not reported  
 APN: DEH-129774  
 Last HMMD Inspection: 07/30/2012  
 Permit Status: OPEN  
 Permit Expiration: 11/30/2012  
 Facility Owner: THE IRVINE COMPANY, LLC  
 Facility Address: 225 BROADWAY #1550  
 Facility City: SAN DIEGO  
 Facility State: CA  
 Facility Zip: 92101  
 UST Owner: Not reported  
 Handle Regulated Hazmat: Y



MAP FINDINGS

Map ID  
 Direction  
 Distance  
 Distance (ft.)Site

EDR ID Number  
 EPA ID Number

Database(s)

**CAL.PUBLIC EMPLOYEES' RETIREME (Continued)**

**S106063053**

Own Or Operate UST: Not reported  
 Subject To APSA: Not reported  
 Generate Haz Waste: N  
 Treat Haz Waste: Not reported  
 Generate Medical Waste: Not reported

Active Permits:

Facility Id: 216820  
 Update Date: 11/02/2012  
 Case Number: 68476-34-6  
 Name: DIESEL FUEL OIL #2  
 Other Information: Not reported  
 Material Waste: Material  
 Hazardous Categories 1: FIRE  
 Hazardous Categories 2: CHRONIC

Facility Id: 129774  
 Business Type: 6HK18  
 EPA Id Number: CAL000094416  
 APN: DEH-129774  
 Last HMMD Inspection: 05/13/2004  
 Permit Status: INAC  
 Permit Expiration: 12/31/2006  
 Facility Owner: CPERS  
 Facility Address: 4275 EXECUTIVE SQUARE #300  
 Facility City: LA JOLLA  
 Facility State: CA  
 Facility Zip: 92037  
 UST Owner: TRT CENTERSIDE ONE INC  
 Handle Regulated Hazmat: Y  
 Own Or Operate UST: Not reported  
 Subject To APSA: Not reported  
 Generate Haz Waste: Not reported  
 Treat Haz Waste: Not reported  
 Generate Medical Waste: Not reported

UST:

UST Name: UNDERGROUND TANK 129774 T001  
 Last Update: 2012-11-02 14:17:38  
 Permit Number: 129774  
 Tank Type: SINGLE WALL  
 Additional Id: 00001/ AT  
 Capacity Gallons: 575  
 UST Contents: DIESEL  
 Other Content Info: DIESEL  
 Reg Status: REMOVED  
 Remove Close Date: 1994-02-15 00:00:00  
 Year Installed: Not reported  
 Pipe Type: SINGLE WALL  
 Delivery System: Not reported  
 Monitor Code: 07  
 UST Monitor Method: SW TANK SW PRESSURE PIPE W/RESTRICTIVE LLD W/DAILY RECONCILIATION OR WEEKLY GAUGING: TANK AND PIPE TEST ANNUALLY

Facility Id: 216820  
 Business Type: 6HK18

MAP FINDINGS

Map ID  
 Direction  
 Distance  
 Distance (ft.)Site

EDR ID Number  
 EPA ID Number

Database(s)

**CAL.PUBLIC EMPLOYEES' RETIREME (Continued)**

**S106063053**

EPA Id Number: Not reported  
 APN: DEH-129774  
 Last HMMD Inspection: 07/30/2012  
 Permit Status: OPEN  
 Permit Expiration: 11/30/2012  
 Facility Owner: THE IRVINE COMPANY, LLC  
 Facility Address: 225 BROADWAY #1550  
 Facility City: SAN DIEGO  
 Facility State: CA  
 Facility Zip: 92101  
 UST Owner: Not reported  
 Handle Regulated Hazmat: Y  
 Own Or Operate UST: Not reported  
 Subject To APSA: Not reported  
 Generate Haz Waste: Not reported  
 Treat Haz Waste: Not reported  
 Generate Medical Waste: Not reported

Active Permits:

Facility Id: 216820  
 Update Date: 11/02/2012  
 Case Number: 68476-34-6  
 Name: DIESEL FUEL OIL #2  
 Other Information: Not reported  
 Material Waste: Material  
 Hazardous Categories 1: FIRE  
 Hazardous Categories 2: CHRONIC

[Click this hyperlink](#) while viewing on your computer to access  
 2 additional CA\_HMMD: record(s) in the EDR Site Report.

49

**TRST CENTERSIDE I  
 3111 CAMINO DEL RIO NORTH  
 SAN DIEGO, CA 92108**

**CA HAZNET S112839734  
 N/A**

HAZNET:

envid: S112839734  
 Year: 1994  
 GEPAID: CAC000716400  
 Contact: TEACHERS RETIREMENT CENTER  
 Telephone: 0000000000  
 Mailing Name: Not reported  
 Mailing Address: 3111 CAMINO DEL RIO NORTH  
 Mailing City,St,Zip: SAN DIEGO, CA 921080000  
 Gen County: Not reported  
 TSD EPA ID: CAT080013352  
 TSD County: Not reported  
 Waste Category: Waste oil and mixed oil  
 Disposal Method: Recycler  
 Tons: .2502  
 Facility County: San Diego

MAP FINDINGS

Map ID  
 Direction  
 Distance  
 Distance (ft.)Site

EDR ID Number  
 Database(s)  
 EPA ID Number

**49 TRST CENTERSIDE INC/CENTERSIDE 3111 CAMINO DEL RIO NORTH SAN DIEGO, CA 92108** **CA HAZNET S113057799 N/A**

HAZNET:  
 envid: S113057799  
 Year: 1995  
 GEPAID: CAL000094416  
 Contact: TRST CENTERSIDE INC  
 Telephone: 0000000000  
 Mailing Name: Not reported  
 Mailing Address: 3111 CAMINO DEL RIO N  
 Mailing City,St,Zip: SAN DIEGO, CA 921085720  
 Gen County: Not reported  
 TSD EPA ID: AZD983481813  
 TSD County: Not reported  
 Waste Category: Asbestos containing waste  
 Disposal Method: Not reported  
 Tons: .8428  
 Facility County: San Diego

**49 REAL ENERGY INC 3111 CAMINO DEL RIO N #310 SAN DIEGO, CA 92108** **CA EMI S106921369 N/A**

EMI:  
 Year: 2003  
 County Code: 37  
 Air Basin: SD  
 Facility ID: 7705  
 Air District Name: SD  
 SIC Code: 4911  
 Air District Name: SAN DIEGO COUNTY APCD  
 Community Health Air Pollution Info System: Not reported  
 Consolidated Emission Reporting Rule: Not reported  
 Total Organic Hydrocarbon Gases Tons/Yr: 0  
 Reactive Organic Gases Tons/Yr: 0  
 Carbon Monoxide Emissions Tons/Yr: 1  
 NOX - Oxides of Nitrogen Tons/Yr: 0  
 SOX - Oxides of Sulphur Tons/Yr: 0  
 Particulate Matter Tons/Yr: 0  
 Part. Matter 10 Micrometers & Smlr Tons/Yr: 0

Year: 2004  
 County Code: 37  
 Air Basin: SD  
 Facility ID: 7705  
 Air District Name: SD  
 SIC Code: 4911  
 Air District Name: SAN DIEGO COUNTY APCD  
 Community Health Air Pollution Info System: Not reported  
 Consolidated Emission Reporting Rule: Not reported  
 Total Organic Hydrocarbon Gases Tons/Yr: 0.2934382  
 Reactive Organic Gases Tons/Yr: 0.0242657  
 Carbon Monoxide Emissions Tons/Yr: 0.7826335  
 NOX - Oxides of Nitrogen Tons/Yr: 0.012232  
 SOX - Oxides of Sulphur Tons/Yr: 0.004821  
 Particulate Matter Tons/Yr: 0.159093  
 Part. Matter 10 Micrometers & Smlr Tons/Yr: 0.159093

MAP FINDINGS

Map ID  
 Direction  
 Distance  
 Distance (ft.)Site

EDR ID Number  
 EPA ID Number

Database(s)

**REAL ENERGY INC (Continued)**

**S106921369**

Year: 2005  
 County Code: 37  
 Air Basin: SD  
 Facility ID: 7705  
 Air District Name: SD  
 SIC Code: 4911  
 Air District Name: SAN DIEGO COUNTY APCD  
 Community Health Air Pollution Info System: Not reported  
 Consolidated Emission Reporting Rule: Not reported  
 Total Organic Hydrocarbon Gases Tons/Yr: .29  
 Reactive Organic Gases Tons/Yr: .01914  
 Carbon Monoxide Emissions Tons/Yr: .78  
 NOX - Oxides of Nitrogen Tons/Yr: .01121  
 SOX - Oxides of Sulphur Tons/Yr: .00483  
 Particulate Matter Tons/Yr: .1408450704225352112  
 Part. Matter 10 Micrometers & Smlr Tons/Yr: .14

Year: 2006  
 County Code: 37  
 Air Basin: SD  
 Facility ID: 7705  
 Air District Name: SD  
 SIC Code: 4911  
 Air District Name: SAN DIEGO COUNTY APCD  
 Community Health Air Pollution Info System: Not reported  
 Consolidated Emission Reporting Rule: Not reported  
 Total Organic Hydrocarbon Gases Tons/Yr: .29  
 Reactive Organic Gases Tons/Yr: .0191355  
 Carbon Monoxide Emissions Tons/Yr: .78  
 NOX - Oxides of Nitrogen Tons/Yr: .01121  
 SOX - Oxides of Sulphur Tons/Yr: .004821  
 Particulate Matter Tons/Yr: .14  
 Part. Matter 10 Micrometers & Smlr Tons/Yr: .14

49

**HEALTH NET  
 3131 CAMINO DEL RIO N  
 SAN DIEGO, CA 92108**

**CA San Diego Co. HMMD S106068328  
 N/A**

SAN DIEGO CO. HMMD:  
 Facility Id: 153412  
 Business Type: 6HK10  
 EPA Id Number: Not reported  
 APN: 433-230-40-00  
 Last HMMD Inspection: 05/14/1997  
 Permit Status: INAC  
 Permit Expiration: 05/14/1997  
 Facility Owner: HEALTH NET  
 Facility Address: 3131 CAMINO DEL RIO N. 1100  
 Facility City: SAN DIEGO  
 Facility State: CA  
 Facility Zip: 92108-  
 UST Owner: Not reported  
 Handle Regulated Hazmat: Not reported  
 Own Or Operate UST: Not reported  
 Subject To APSA: Not reported  
 Generate Haz Waste: Not reported  
 Treat Haz Waste: Not reported  
 Generate Medical Waste: Not reported

MAP FINDINGS

Map ID  
 Direction  
 Distance  
 Distance (ft.)Site

EDR ID Number  
 EPA ID Number

Database(s)

**49**      **SCRIPPS MEM HOSP HOME HTH CARE**  
**3131 CAMINO DEL RIO N**  
**SAN DIEGO, CA 92108**

**CA San Diego Co. HMMD**      **S106066974**  
**N/A**

SAN DIEGO CO. HMMD:

Facility Id: 151348  
 Business Type: 6HK10  
 EPA Id Number: Not reported  
 APN: 433-230-40-00  
 Last HMMD Inspection: 08/22/1995  
 Permit Status: INAC  
 Permit Expiration: 06/30/1997  
 Facility Owner: SCRIPPS MEM HOSP HOME HEALTHCA  
 Facility Address: 3131 CAMINO DEL RIO NORTH 550  
 Facility City: SAN DIEGO  
 Facility State: CA  
 Facility Zip: 92108-5701  
 UST Owner: Not reported  
 Handle Regulated Hazmat: Not reported  
 Own Or Operate UST: Not reported  
 Subject To APSA: Not reported  
 Generate Haz Waste: Not reported  
 Treat Haz Waste: Not reported  
 Generate Medical Waste: Not reported

**49**      **CENTERSIDE II**  
**3131 CAMINO DEL RIO N**  
**SAN DIEGO, CA 92108**

**CA HAZNET**      **S112958437**  
**N/A**

HAZNET:

envid: S112958437  
 Year: 2007  
 GEPAID: CAC002611766  
 Contact: WAYNE HARRIS  
 Telephone: 8583346625  
 Mailing Name: Not reported  
 Mailing Address: 9255 TOWNE CENTRE DR STE 800  
 Mailing City,St,Zip: SAN DIEGO, CA 921213041  
 Gen County: Not reported  
 TSD EPA ID: CAD028409019  
 TSD County: Not reported  
 Waste Category: Off-specification, aged or surplus organics  
 Disposal Method: Storage, Bulking, And/Or Transfer Off Site--No Treatment/Reovery  
 (H010-H129) Or (H131-H135)  
 Tons: 0.03  
 Facility County: San Diego

envid: S112958437  
 Year: 2007  
 GEPAID: CAC002611766  
 Contact: WAYNE HARRIS  
 Telephone: 8583346625  
 Mailing Name: Not reported  
 Mailing Address: 9255 TOWNE CENTRE DR STE 800  
 Mailing City,St,Zip: SAN DIEGO, CA 921213041  
 Gen County: Not reported  
 TSD EPA ID: CAD028409019  
 TSD County: Not reported  
 Waste Category: Waste oil and mixed oil  
 Disposal Method: Storage, Bulking, And/Or Transfer Off Site--No Treatment/Reovery

MAP FINDINGS

Map ID  
 Direction  
 Distance  
 Distance (ft.)Site

EDR ID Number  
 EPA ID Number

Database(s)

**CENTERSIDE II (Continued)**

**S112958437**

(H010-H129) Or (H131-H135)  
 Tons: 0.15  
 Facility County: San Diego  
  
 envid: S112958437  
 Year: 2007  
 GEPAID: CAC002611766  
 Contact: WAYNE HARRIS  
 Telephone: 8583346625  
 Mailing Name: Not reported  
 Mailing Address: 9255 TOWNE CENTRE DR STE 800  
 Mailing City,St,Zip: SAN DIEGO, CA 921213041  
 Gen County: Not reported  
 TSD EPA ID: CAD028409019  
 TSD County: Not reported  
 Waste Category: Unspecified solvent mixture  
 Disposal Method: Fuel Blending Prior To Energy Recovery At Another Site  
 Tons: 0.03  
 Facility County: San Diego

envid: S112958437  
 Year: 2006  
 GEPAID: CAC002611766  
 Contact: WAYNE HARRIS  
 Telephone: 8583346625  
 Mailing Name: Not reported  
 Mailing Address: 9255 TOWNE CENTRE DR STE 800  
 Mailing City,St,Zip: SAN DIEGO, CA 921213041  
 Gen County: Not reported  
 TSD EPA ID: CAD028409019  
 TSD County: Not reported  
 Waste Category: Unspecified solvent mixture  
 Disposal Method: Fuel Blending Prior To Energy Recovery At Another Site  
 Tons: 0.8  
 Facility County: San Diego

49

**WILLIAM WILSON & ASSOCIATES  
 3131 CAMINO DEL RIO NORTH  
 SAN DIEGO, CA 92108**

**CA HAZNET S112899523  
 N/A**

HAZNET:  
 envid: S112899523  
 Year: 2002  
 GEPAID: CAC002131801  
 Contact: STEVE ISAACSON  
 Telephone: 6192828175  
 Mailing Name: Not reported  
 Mailing Address: 3131 CAMINO DEL RIO NORTH #310  
 Mailing City,St,Zip: SAN DIEGO, CA 921080000  
 Gen County: Not reported  
 TSD EPA ID: CAD050806850  
 TSD County: Not reported  
 Waste Category: Off-specification, aged or surplus organics  
 Disposal Method: Transfer Station  
 Tons: 0.2  
 Facility County: San Diego  
  
 envid: S112899523

MAP FINDINGS

Map ID  
 Direction  
 Distance  
 Distance (ft.)Site

EDR ID Number  
 EPA ID Number

Database(s)

**WILLIAM WILSON & ASSOCIATES (Continued)**

**S112899523**

Year: 2001  
 GEPAID: CAC002131801  
 Contact: STEVE ISAACSON  
 Telephone: 6192828175  
 Mailing Name: Not reported  
 Mailing Address: 3131 CAMINO DEL RIO NORTH #310  
 Mailing City,St,Zip: SAN DIEGO, CA 921080000  
 Gen County: Not reported  
 TSD EPA ID: CAD050806850  
 TSD County: Not reported  
 Waste Category: Off-specification, aged or surplus organics  
 Disposal Method: Transfer Station  
 Tons: 0.2  
 Facility County: San Diego

envid: S112899523  
 Year: 2001  
 GEPAID: CAC002131801  
 Contact: STEVE ISAACSON  
 Telephone: 6192828175  
 Mailing Name: Not reported  
 Mailing Address: 3131 CAMINO DEL RIO NORTH #310  
 Mailing City,St,Zip: SAN DIEGO, CA 921080000  
 Gen County: Not reported  
 TSD EPA ID: CAD050806850  
 TSD County: Not reported  
 Waste Category: Latex waste  
 Disposal Method: Transfer Station  
 Tons: 0.2  
 Facility County: San Diego

envid: S112899523  
 Year: 1998  
 GEPAID: CAC002131801  
 Contact: WILLIAM WILSON & ASSOCIATES  
 Telephone: 0000000000  
 Mailing Name: Not reported  
 Mailing Address: 3131 CAMINO DEL RIO NORTH #310  
 Mailing City,St,Zip: SAN DIEGO, CA 921080000  
 Gen County: Not reported  
 TSD EPA ID: CAD050806850  
 TSD County: Not reported  
 Waste Category: Latex waste  
 Disposal Method: Transfer Station  
 Tons: .1250  
 Facility County: San Diego

49

**CENTERS DE II  
 3131 CAMINO DEL RIO  
 SAN DIEGO, CA 92108**

**CA San Diego Co. HMMD S106062836  
 N/A**

SAN DIEGO CO. HMMD:  
 Facility Id: 128997  
 Business Type: Not reported  
 EPA Id Number: Not reported  
 APN: DEH-128997  
 Last HMMD Inspection: 03/07/1991  
 Permit Status: INAC

MAP FINDINGS

Map ID  
 Direction  
 Distance  
 Distance (ft.)Site

EDR ID Number  
 EPA ID Number

Database(s)

**CENTERS DE II (Continued)**

**S106062836**

Permit Expiration: 03/07/1991  
 Facility Owner: HOMART DEVELOPMENT  
 Facility Address: 3266 EASY ST  
 Facility City: SAN DIEGO  
 Facility State: CA  
 Facility Zip: 92105-3764  
 UST Owner: Not reported  
 Handle Regulated Hazmat: Not reported  
 Own Or Operate UST: Not reported  
 Subject To APSA: Not reported  
 Generate Haz Waste: Not reported  
 Treat Haz Waste: Not reported  
 Generate Medical Waste: Not reported

50

**7-ELEVEN  
 6615 LINDA VISTA  
 SAN DIEGO, CA 92111**

**CA HIST CORTESE S103988803  
 CA LUST N/A**

HIST CORTESE:  
 Region: CORTESE  
 Facility County Code: 37  
 Reg By: LTNKA  
 Reg Id: 9UT2641

LUST:  
 Region: STATE  
 Global Id: T0607301389  
 Latitude: 32.773735089295  
 Longitude: -117.174940109253  
 Case Type: LUST Cleanup Site  
 Status: Completed - Case Closed  
 Status Date: 01/28/1994  
 Lead Agency: SAN DIEGO COUNTY LOP  
 Case Worker: Not reported  
 Local Agency: Not reported  
 RB Case Number: 9UT2641  
 LOC Case Number: H21184-001  
 File Location: Local Agency  
 Potential Media Affect: Soil  
 Potential Contaminants of Concern: Gasoline  
 Site History: Not reported

Click here to access the California GeoTracker records for this facility:

Status History:  
 Global Id: T0607301389  
 Status: Completed - Case Closed  
 Status Date: 01/28/1994  
  
 Global Id: T0607301389  
 Status: Open - Case Begin Date  
 Status Date: 11/30/1993

Regulatory Activities:  
 Global Id: T0607301389  
 Action Type: Other  
 Date: 11/30/1993



MAP FINDINGS

Map ID  
 Direction  
 Distance  
 Distance (ft.)Site

EDR ID Number  
 EPA ID Number

Database(s)

**7-ELEVEN (Continued)**

**S103988803**

Action:	Leak Began
Global Id:	T0607301389
Action Type:	Other
Date:	11/30/1993
Action:	Leak Discovery
Global Id:	T0607301389
Action Type:	Other
Date:	11/30/1993
Action:	Leak Stopped
Global Id:	T0607301389
Action Type:	ENFORCEMENT
Date:	01/11/1994
Action:	Notice of Responsibility
Global Id:	T0607301389
Action Type:	Other
Date:	12/30/1993
Action:	Leak Reported

50

**7 ELEVEN FOOD STORES  
 6615 LINDA VISTA RD  
 SAN DIEGO, CA 92111**

**CA LUST S102423536  
 CA EMI N/A**

LUST REG 9:

Region:	9
Status:	Case Closed
Case Number:	9UT2641
Local Case:	H21184-001
Substance:	Unleaded Gasoline
Qty Leaked:	0
Abate Method:	Excavate and Dispose - remove contaminated soil and dispose in approved site
Local Agency:	San Diego
How Found:	Other Means
How Stopped:	Other Means
Source:	Unknown
Cause:	Unknown
Lead Agency:	Local Agency
Case Type:	Soil only
Date Found:	11/30/1993
Date Stopped:	11/30/1993
Confirm Date:	12/30/1993
Submit Workplan:	1/11/94
Prelim Assess:	/ /
Desc Pollution:	Not reported
Remed Plan:	/ /
Remed Action:	Not reported
Began Monitor:	Not reported
Release Date:	01/06/1994
Enforce Date:	Not reported
Closed Date:	1/27/94
Enforce Type:	Not reported
Pilot Program:	LOP
Basin Number:	907.11

MAP FINDINGS

Map ID  
 Direction  
 Distance  
 Distance (ft.)Site

EDR ID Number  
 EPA ID Number

Database(s)

**7 ELEVEN FOOD STORES (Continued)**

**S102423536**

GW Depth: Not reported  
 Beneficial Use: Municipal groundwater use  
 NPDES Number: Not reported  
 Priority: Low priority. Priority ranking can change over time.  
 File Dispn: File discarded, case closed  
 Interim Remedial Actions: No  
 Cleanup and Abatement order Number: Not reported  
 Waste Discharge Requirement Number: Not reported

**EMI:**

Year: 2006  
 County Code: 37  
 Air Basin: SD  
 Facility ID: 85298  
 Air District Name: SD  
 SIC Code: 5541  
 Air District Name: SAN DIEGO COUNTY APCD  
 Community Health Air Pollution Info System: Not reported  
 Consolidated Emission Reporting Rule: Not reported  
 Total Organic Hydrocarbon Gases Tons/Yr: 1.26  
 Reactive Organic Gases Tons/Yr: 1.26  
 Carbon Monoxide Emissions Tons/Yr: 0  
 NOX - Oxides of Nitrogen Tons/Yr: 0  
 SOX - Oxides of Sulphur Tons/Yr: 0  
 Particulate Matter Tons/Yr: 0  
 Part. Matter 10 Micrometers & Smlr Tons/Yr: 0

Year: 2007  
 County Code: 37  
 Air Basin: SD  
 Facility ID: 85298  
 Air District Name: SD  
 SIC Code: 5541  
 Air District Name: SAN DIEGO COUNTY APCD  
 Community Health Air Pollution Info System: Not reported  
 Consolidated Emission Reporting Rule: Not reported  
 Total Organic Hydrocarbon Gases Tons/Yr: 1.26  
 Reactive Organic Gases Tons/Yr: 1.26  
 Carbon Monoxide Emissions Tons/Yr: 0  
 NOX - Oxides of Nitrogen Tons/Yr: 0  
 SOX - Oxides of Sulphur Tons/Yr: 0  
 Particulate Matter Tons/Yr: 0  
 Part. Matter 10 Micrometers & Smlr Tons/Yr: 0

Year: 2008  
 County Code: 37  
 Air Basin: SD  
 Facility ID: 85298  
 Air District Name: SD  
 SIC Code: 5541  
 Air District Name: SAN DIEGO COUNTY APCD  
 Community Health Air Pollution Info System: Not reported  
 Consolidated Emission Reporting Rule: Not reported  
 Total Organic Hydrocarbon Gases Tons/Yr: 1.26  
 Reactive Organic Gases Tons/Yr: 1.26  
 Carbon Monoxide Emissions Tons/Yr: 0  
 NOX - Oxides of Nitrogen Tons/Yr: 0

MAP FINDINGS

Map ID  
 Direction  
 Distance  
 Distance (ft.)Site

EDR ID Number  
 EPA ID Number

Database(s)

**7 ELEVEN FOOD STORES (Continued)**

**S102423536**

SOX - Oxides of Sulphur Tons/Yr:	0
Particulate Matter Tons/Yr:	0
Part. Matter 10 Micrometers & Smlr Tons/Yr:	0
Year:	2009
County Code:	37
Air Basin:	SD
Facility ID:	85298
Air District Name:	SD
SIC Code:	5541
Air District Name:	SAN DIEGO COUNTY APCD
Community Health Air Pollution Info System:	Not reported
Consolidated Emission Reporting Rule:	Not reported
Total Organic Hydrocarbon Gases Tons/Yr:	1.26
Reactive Organic Gases Tons/Yr:	1.26
Carbon Monoxide Emissions Tons/Yr:	0
NOX - Oxides of Nitrogen Tons/Yr:	0
SOX - Oxides of Sulphur Tons/Yr:	0
Particulate Matter Tons/Yr:	0
Part. Matter 10 Micrometers & Smlr Tons/Yr:	0
Year:	2010
County Code:	37
Air Basin:	SD
Facility ID:	85298
Air District Name:	SD
SIC Code:	5541
Air District Name:	SAN DIEGO COUNTY APCD
Community Health Air Pollution Info System:	Not reported
Consolidated Emission Reporting Rule:	Not reported
Total Organic Hydrocarbon Gases Tons/Yr:	1.26
Reactive Organic Gases Tons/Yr:	1.26
Carbon Monoxide Emissions Tons/Yr:	0
NOX - Oxides of Nitrogen Tons/Yr:	0
SOX - Oxides of Sulphur Tons/Yr:	0
Particulate Matter Tons/Yr:	0
Part. Matter 10 Micrometers & Smlr Tons/Yr:	0
Year:	2011
County Code:	37
Air Basin:	SD
Facility ID:	85298
Air District Name:	SD
SIC Code:	5541
Air District Name:	SAN DIEGO COUNTY APCD
Community Health Air Pollution Info System:	Not reported
Consolidated Emission Reporting Rule:	Not reported
Total Organic Hydrocarbon Gases Tons/Yr:	1.26
Reactive Organic Gases Tons/Yr:	1.26
Carbon Monoxide Emissions Tons/Yr:	0
NOX - Oxides of Nitrogen Tons/Yr:	0
SOX - Oxides of Sulphur Tons/Yr:	0
Particulate Matter Tons/Yr:	0
Part. Matter 10 Micrometers & Smlr Tons/Yr:	0
Year:	2012
County Code:	37

MAP FINDINGS

Map ID  
 Direction  
 Distance  
 Distance (ft.)Site

EDR ID Number  
 EPA ID Number

Database(s)

**7 ELEVEN FOOD STORES (Continued)**

**S102423536**

Air Basin: SD  
 Facility ID: 85298  
 Air District Name: SD  
 SIC Code: 5541  
 Air District Name: SAN DIEGO COUNTY APCD  
 Community Health Air Pollution Info System: Not reported  
 Consolidated Emission Reporting Rule: Not reported  
 Total Organic Hydrocarbon Gases Tons/Yr: 1.26  
 Reactive Organic Gases Tons/Yr: 1.26  
 Carbon Monoxide Emissions Tons/Yr: 0  
 NOX - Oxides of Nitrogen Tons/Yr: 0  
 SOX - Oxides of Sulphur Tons/Yr: 0  
 Particulate Matter Tons/Yr: 0  
 Part. Matter 10 Micrometers & Smlr Tons/Yr: 0

50

**7-ELEVEN #13643  
 6615 LINDA VISTA RD  
 SAN DIEGO, CA 92111**

**CA UST  
 CA SWEEPS UST  
 CA San Diego Co. HMMD  
 CA SAN DIEGO CO. SAM**

**U003937250  
 N/A**

UST:

Facility ID: H21184  
 Permitting Agency: SAN DIEGO COUNTY  
 Latitude: 32.7748724  
 Longitude: -117.1736244

SWEEPS UST:

Status: Active  
 Comp Number: 21184  
 Number: 9  
 Board Of Equalization: 44-002251  
 Referral Date: Not reported  
 Action Date: 06-26-92  
 Created Date: 02-29-88  
 Owner Tank Id: Not reported  
 SWRCB Tank Id: 37-000-021184-000001  
 Tank Status: A  
 Capacity: 10000  
 Active Date: Not reported  
 Tank Use: M.V. FUEL  
 STG: P  
 Content: REG UNLEADED  
 Number Of Tanks: 3

Status: Active  
 Comp Number: 21184  
 Number: 9  
 Board Of Equalization: 44-002251  
 Referral Date: Not reported  
 Action Date: 06-26-92  
 Created Date: 02-29-88  
 Owner Tank Id: Not reported  
 SWRCB Tank Id: 37-000-021184-000002  
 Tank Status: A  
 Capacity: 10000  
 Active Date: Not reported  
 Tank Use: M.V. FUEL

MAP FINDINGS

Map ID  
 Direction  
 Distance  
 Distance (ft.)Site

EDR ID Number

Database(s) EPA ID Number

**7-ELEVEN #13643 (Continued)**

**U003937250**

STG: P  
 Content: LEADED  
 Number Of Tanks: Not reported

Status: Active  
 Comp Number: 21184  
 Number: 9  
 Board Of Equalization: 44-002251  
 Referral Date: Not reported  
 Action Date: 06-26-92  
 Created Date: 02-29-88  
 Owner Tank Id: Not reported  
 SWRCB Tank Id: 37-000-021184-000003  
 Tank Status: A  
 Capacity: 10000  
 Active Date: Not reported  
 Tank Use: M.V. FUEL  
 STG: P  
 Content: LEADED  
 Number Of Tanks: Not reported

**SAN DIEGO CO. HMMD:**

Facility Id: 121184  
 Business Type: 6HK28  
 EPA Id Number: CAL000146849  
 APN: 437-030-14-00  
 Last HMMD Inspection: 08/20/2012  
 Permit Status: OPEN  
 Permit Expiration: 03/31/2013  
 Facility Owner: 7-ELEVEN, INC.  
 Facility Address: PO BOX 711  
 Facility City: DALLAS  
 Facility State: TX  
 Facility Zip: 75221-  
 UST Owner: 7-ELEVEN, INC.  
 Handle Regulated Hazmat: Y  
 Own Or Operate UST: Y  
 Subject To APSA: Not reported  
 Generate Haz Waste: Y  
 Treat Haz Waste: Not reported  
 Generate Medical Waste: Not reported

**UST:**

UST Name: UNDERGROUND TANK 121184 T001  
 Last Update: 2012-11-02 14:17:38  
 Permit Number: 121184  
 Tank Type: DOUBLE WALL  
 Additional Id: RT1390, RT4264; RT 4993  
 Capacity Gallons: 10000  
 UST Contents: REGULAR UNLEADED  
 Other Content Info: REGULAR UNLEADED  
 Reg Status: ACTIVE  
 Remove Close Date: Not reported  
 Year Installed: 1986-01-01 00:00:00  
 Pipe Type: DOUBLE WALL  
 Delivery System: PRESSURE  
 Monitor Code: 31A

MAP FINDINGS

Map ID  
 Direction  
 Distance  
 Distance (ft.)Site

EDR ID Number

Database(s) EPA ID Number

**7-ELEVEN #13643 (Continued)**

**U003937250**

UST Monitor Method: DW TANK, DW PRESSURIZED PIPE W/ DRY TANK ANNULAR; POSITIVE SHUT-OFF & FAILSAFE, 3.0LLD; UDC W/ POSITIVE SHUT-OFF

UST Name: UNDERGROUND TANK 121184 T002

Last Update: 2012-11-02 14:17:38

Permit Number: 121184

Tank Type: DOUBLE WALL

Additional Id: RT1390, RT4264; RT4993

Capacity Gallons: 10000

UST Contents: MIDGRADE UNLEADED

Other Content Info: MIDGRADE UNLEADED

Reg Status: ACTIVE

Remove Close Date: Not reported

Year Installed: 1986-01-01 00:00:00

Pipe Type: DOUBLE WALL

Delivery System: PRESSURE

Monitor Code: 31A

UST Monitor Method: DW TANK, DW PRESSURIZED PIPE W/ DRY TANK ANNULAR; POSITIVE SHUT-OFF & FAILSAFE, 3.0LLD; UDC W/ POSITIVE SHUT-OFF

UST Name: UNDERGROUND TANK 121184 T003

Last Update: 2012-11-02 14:17:38

Permit Number: 121184

Tank Type: DOUBLE WALL

Additional Id: RT1390, RT4264; RT4993

Capacity Gallons: 10000

UST Contents: PREMIUM UNLEADED

Other Content Info: PREMIUM UNLEADED

Reg Status: ACTIVE

Remove Close Date: Not reported

Year Installed: 1986-01-01 00:00:00

Pipe Type: DOUBLE WALL

Delivery System: PRESSURE

Monitor Code: 31A

UST Monitor Method: DW TANK, DW PRESSURIZED PIPE W/ DRY TANK ANNULAR; POSITIVE SHUT-OFF & FAILSAFE, 3.0LLD; UDC W/ POSITIVE SHUT-OFF

Active Permits:

Facility Id: 121184

Update Date: 11/02/2012

Case Number: Not reported

Name: MIDGRADE UNLEADED

Other Information: UNDERGROUND TANK 121184 T002

Material Waste: Material

Hazardous Categories 1: FIRE

Hazardous Categories 2: Not reported

Facility Id: 121184

Update Date: 11/02/2012

Case Number: Not reported

Name: REGULAR UNLEADED

Other Information: UNDERGROUND TANK 121184 T001

Material Waste: Material

Hazardous Categories 1: FIRE

Hazardous Categories 2: Not reported

Facility Id: 121184

MAP FINDINGS

Map ID  
 Direction  
 Distance  
 Distance (ft.)Site

EDR ID Number  
 EPA ID Number

Database(s)

**7-ELEVEN #13643 (Continued)**

**U003937250**

Update Date: 11/02/2012  
 Case Number: Not reported  
 Name: WASTE 352 ORGANIC SOLIDS (OTHER)  
 Other Information: FUEL FILTERS  
 Material Waste: Waste  
 Hazardous Categories 1: Not reported  
 Hazardous Categories 2: Not reported

Facility Id: 121184  
 Update Date: 11/02/2012  
 Case Number: Not reported  
 Name: SUPER UNLEADED  
 Other Information: UNDERGROUND TANK 121184 T003  
 Material Waste: Material  
 Hazardous Categories 1: FIRE  
 Hazardous Categories 2: Not reported

Facility Id: 121184  
 Update Date: 11/02/2012  
 Case Number: Not reported  
 Name: WASTE 134 AQUEOUS SOL'N W/LESS 10% ORG  
 Other Information: GAS & WATER  
 Material Waste: Waste  
 Hazardous Categories 1: Not reported  
 Hazardous Categories 2: Not reported

Violations Active Permits:

Facility Id: 121184  
 Update Date: 11/02/2012  
 Inspection Date: 08/12/2005  
 Violation Code: 6HV3255  
 Violation: SPILL CONTAIN. NOT DRY/IN GOOD CONDITION  
 Violation Citation: Spill container is not in good condition and/or liquid free.  
 2635(b)(1), 2636(a)(1)  
 Activity: ACTIVE

Facility Id: 121184  
 Update Date: 11/02/2012  
 Inspection Date: 08/12/2005  
 Violation Code: 6HV3411  
 Violation: LLD NOT INSTALLED/NOT FUNCTIONAL  
 Violation Citation: DOUBLE WALLED PRESSURIZED PIPING-Including Under Dispenser Containment  
 (UDC):Line leak detector is not installed, not functional, or not  
 tested. 2636(f)(2), 25284.1(a)(4)(C), 2641(j)  
 Activity: ACTIVE

Facility Id: 121184  
 Update Date: 11/02/2012  
 Inspection Date: 08/18/2010  
 Violation Code: 6HV3258  
 Violation: SENSORS NOT AT LOW POINT OR ADEQUATELY  
 Violation Citation: Sensors not placed adequately and/or at low point in sumps. 2641(a),  
 25291(a)(7)(C)  
 Activity: ACTIVE

Facility Id: 121184  
 Update Date: 11/02/2012

MAP FINDINGS

Map ID  
 Direction  
 Distance  
 Distance (ft.)Site

EDR ID Number  
 EPA ID Number

Database(s)

**7-ELEVEN #13643 (Continued)**

**U003937250**

Inspection Date: 08/12/2005  
 Violation Code: 6HV0216  
 Violation: HAZMATs WITHOUT PROPER LABELS  
 Violation Citation: Hazardous materials have not been adequately labeled within 10 days & are now declared hazardous waste. HSC 25124(b)(3)(A) & 66262.34(f)  
 Activity: ACTIVE

Facility Id: 121184  
 Update Date: 11/02/2012  
 Inspection Date: 08/18/2010  
 Violation Code: 6HV3411  
 Violation: LLD NOT INSTALLED/NOT FUNCTIONAL  
 Violation Citation: DOUBLE WALLED PRESSURIZED PIPING-Including Under Dispenser Containment (UDC):Line leak detector is not installed, not functional, or not tested. 2636(f)(2), 25284.1(a)(4)(C), 2641(j)  
 Activity: ACTIVE

Facility Id: 121184  
 Update Date: 11/02/2012  
 Inspection Date: 07/27/2004  
 Violation Code: 6HV3105  
 Violation: NO CURRENT FINANCIAL RESPONSIBILITY  
 Violation Citation: Current evidence of financial responsibility not available. 25292.2(a), 25299.33; 2809  
 Activity: ACTIVE

Facility Id: 121184  
 Update Date: 11/02/2012  
 Inspection Date: 08/06/2008  
 Violation Code: 6HV3411  
 Violation: LLD NOT INSTALLED/NOT FUNCTIONAL  
 Violation Citation: DOUBLE WALLED PRESSURIZED PIPING-Including Under Dispenser Containment (UDC):Line leak detector is not installed, not functional, or not tested. 2636(f)(2), 25284.1(a)(4)(C), 2641(j)  
 Activity: ACTIVE

Facility Id: 121184  
 Update Date: 11/02/2012  
 Inspection Date: 07/27/2004  
 Violation Code: 6HV3106  
 Violation: NO OWNER/OPERATOR AGREEMENT  
 Violation Citation: Owner/operator agreement not available/complete/submitted to HMD. 25284(a)(3); 2620(b)  
 Activity: ACTIVE

Facility Id: 121184  
 Update Date: 11/02/2012  
 Inspection Date: 08/12/2005  
 Violation Code: 6HV3107  
 Violation: MONITORING PROCEDURES NOT AVAIL/TO HMD  
 Violation Citation: Monitoring procedures not available/complete/submitted to HMD 2632(b)& (d), 2634(d), 2641(h), 2711(a)(9)  
 Activity: ACTIVE

Facility Id: 121184  
 Update Date: 11/02/2012  
 Inspection Date: 08/12/2005



MAP FINDINGS

Map ID  
 Direction  
 Distance  
 Distance (ft.)Site

EDR ID Number  
 EPA ID Number

Database(s)

**7-ELEVEN #13643 (Continued)**

**U003937250**

Violation Code: 6HV3152  
 Violation: ALL MAINT/MONITOR RECORDS NOT AVAILABLE  
 Violation Citation: All maintenance/monitoring/calibration/ repair records not available.  
 25293; 2712 (b)  
 Activity: ACTIVE

Facility Id: 121184  
 Update Date: 11/02/2012  
 Inspection Date: 07/27/2004  
 Violation Code: 6HV3114  
 Violation: 2NDRY CONT TEST NOT DONE/SENT TO CUPA  
 Violation Citation: Secondary containment testing not done at 6/36 months and/or not sent  
 to CUPA within 30 days. 25284.1; 2637(a)&(e)  
 Activity: ACTIVE

Facility Id: 121184  
 Update Date: 11/02/2012  
 Inspection Date: 08/06/2008  
 Violation Code: 6HV3255  
 Violation: SPILL CONTAIN. NOT DRY/IN GOOD CONDITION  
 Violation Citation: Spill container is not in good condition and/or liquid free.  
 2635(b)(1), 2636(a)(1)  
 Activity: ACTIVE

Facility Id: 121184  
 Business Type: 6HK28  
 EPA Id Number: CAL000146849  
 APN: 437-030-14-00  
 Last HMMD Inspection: 08/20/2012  
 Permit Status: OPEN  
 Permit Expiration: 03/31/2013  
 Facility Owner: 7-ELEVEN, INC.  
 Facility Address: PO BOX 711  
 Facility City: DALLAS  
 Facility State: TX  
 Facility Zip: 75221-  
 UST Owner: 7-ELEVEN, INC.  
 Handle Regulated Hazmat: Y  
 Own Or Operate UST: Y  
 Subject To APSA: Not reported  
 Generate Haz Waste: Not reported  
 Treat Haz Waste: Not reported  
 Generate Medical Waste: Not reported

UST:  
 UST Name: UNDERGROUND TANK 121184 T001  
 Last Update: 2012-11-02 14:17:38  
 Permit Number: 121184  
 Tank Type: DOUBLE WALL  
 Additional Id: RT1390, RT4264; RT 4993  
 Capacity Gallons: 10000  
 UST Contents: REGULAR UNLEADED  
 Other Content Info: REGULAR UNLEADED  
 Reg Status: ACTIVE  
 Remove Close Date: Not reported  
 Year Installed: 1986-01-01 00:00:00  
 Pipe Type: DOUBLE WALL

MAP FINDINGS

Map ID  
 Direction  
 Distance  
 Distance (ft.)Site

EDR ID Number  
 EPA ID Number

Database(s)

**7-ELEVEN #13643 (Continued)**

**U003937250**

Delivery System: PRESSURE  
 Monitor Code: 31A  
 UST Monitor Method: DW TANK, DW PRESSURIZED PIPE W/ DRY TANK ANNULAR; POSITIVE SHUT-OFF & FAILSAFE, 3.0LLD; UDC W/ POSITIVE SHUT-OFF

UST Name: UNDERGROUND TANK 121184 T002  
 Last Update: 2012-11-02 14:17:38  
 Permit Number: 121184  
 Tank Type: DOUBLE WALL  
 Additional Id: RT1390, RT4264; RT4993  
 Capacity Gallons: 10000  
 UST Contents: MIDGRADE UNLEADED  
 Other Content Info: MIDGRADE UNLEADED  
 Reg Status: ACTIVE  
 Remove Close Date: Not reported  
 Year Installed: 1986-01-01 00:00:00  
 Pipe Type: DOUBLE WALL  
 Delivery System: PRESSURE  
 Monitor Code: 31A  
 UST Monitor Method: DW TANK, DW PRESSURIZED PIPE W/ DRY TANK ANNULAR; POSITIVE SHUT-OFF & FAILSAFE, 3.0LLD; UDC W/ POSITIVE SHUT-OFF

UST Name: UNDERGROUND TANK 121184 T003  
 Last Update: 2012-11-02 14:17:38  
 Permit Number: 121184  
 Tank Type: DOUBLE WALL  
 Additional Id: RT1390, RT4264; RT4993  
 Capacity Gallons: 10000  
 UST Contents: PREMIUM UNLEADED  
 Other Content Info: PREMIUM UNLEADED  
 Reg Status: ACTIVE  
 Remove Close Date: Not reported  
 Year Installed: 1986-01-01 00:00:00  
 Pipe Type: DOUBLE WALL  
 Delivery System: PRESSURE  
 Monitor Code: 31A  
 UST Monitor Method: DW TANK, DW PRESSURIZED PIPE W/ DRY TANK ANNULAR; POSITIVE SHUT-OFF & FAILSAFE, 3.0LLD; UDC W/ POSITIVE SHUT-OFF

Active Permits:  
 Facility Id: 121184  
 Update Date: 11/02/2012  
 Case Number: Not reported  
 Name: MIDGRADE UNLEADED  
 Other Information: UNDERGROUND TANK 121184 T002  
 Material Waste: Material  
 Hazardous Categories 1: FIRE  
 Hazardous Categories 2: Not reported

Facility Id: 121184  
 Update Date: 11/02/2012  
 Case Number: Not reported  
 Name: REGULAR UNLEADED  
 Other Information: UNDERGROUND TANK 121184 T001  
 Material Waste: Material  
 Hazardous Categories 1: FIRE  
 Hazardous Categories 2: Not reported

MAP FINDINGS

Map ID  
 Direction  
 Distance  
 Distance (ft.)Site

EDR ID Number

Database(s) EPA ID Number

**7-ELEVEN #13643 (Continued)**

**U003937250**

Facility Id: 121184  
 Update Date: 11/02/2012  
 Case Number: Not reported  
 Name: WASTE 352 ORGANIC SOLIDS (OTHER)  
 Other Information: FUEL FILTERS  
 Material Waste: Waste  
 Hazardous Categories 1: Not reported  
 Hazardous Categories 2: Not reported

Facility Id: 121184  
 Update Date: 11/02/2012  
 Case Number: Not reported  
 Name: SUPER UNLEADED  
 Other Information: UNDERGROUND TANK 121184 T003  
 Material Waste: Material  
 Hazardous Categories 1: FIRE  
 Hazardous Categories 2: Not reported

Facility Id: 121184  
 Update Date: 11/02/2012  
 Case Number: Not reported  
 Name: WASTE 134 AQUEOUS SOL'N W/LESS 10% ORG  
 Other Information: GAS & WATER  
 Material Waste: Waste  
 Hazardous Categories 1: Not reported  
 Hazardous Categories 2: Not reported

Violations Active Permits:

Facility Id: 121184  
 Update Date: 11/02/2012  
 Inspection Date: 08/12/2005  
 Violation Code: 6HV3255  
 Violation: SPILL CONTAIN. NOT DRY/IN GOOD CONDITION  
 Violation Citation: Spill container is not in good condition and/or liquid free.  
 2635(b)(1), 2636(a)(1)  
 Activity: ACTIVE

Facility Id: 121184  
 Update Date: 11/02/2012  
 Inspection Date: 08/12/2005  
 Violation Code: 6HV3411  
 Violation: LLD NOT INSTALLED/NOT FUNCTIONAL  
 Violation Citation: DOUBLE WALLED PRESSURIZED PIPING-Including Under Dispenser Containment  
 (UDC):Line leak detector is not installed, not functional, or not  
 tested. 2636(f)(2), 25284.1(a)(4)(C), 2641(j)  
 Activity: ACTIVE

Facility Id: 121184  
 Update Date: 11/02/2012  
 Inspection Date: 08/18/2010  
 Violation Code: 6HV3258  
 Violation: SENSORS NOT AT LOW POINT OR ADEQUATELY  
 Violation Citation: Sensors not placed adequately and/or at low point in sumps. 2641(a),  
 25291(a)(7)(C)  
 Activity: ACTIVE

Facility Id: 121184

MAP FINDINGS

Map ID  
 Direction  
 Distance  
 Distance (ft.)Site

EDR ID Number  
 EPA ID Number

Database(s)

**7-ELEVEN #13643 (Continued)**

**U003937250**

Update Date: 11/02/2012  
 Inspection Date: 08/12/2005  
 Violation Code: 6HV0216  
 Violation: HAZMATS WITHOUT PROPER LABELS  
 Violation Citation: Hazardous materials have not been adequately labeled within 10 days & are now declared hazardous waste. HSC 25124(b)(3)(A) & 66262.34(f)  
 Activity: ACTIVE

Facility Id: 121184  
 Update Date: 11/02/2012  
 Inspection Date: 08/18/2010  
 Violation Code: 6HV3411  
 Violation: LLD NOT INSTALLED/NOT FUNCTIONAL  
 Violation Citation: DOUBLE WALLED PRESSURIZED PIPING-Including Under Dispenser Containment (UDC):Line leak detector is not installed, not functional, or not tested. 2636(f)(2), 25284.1(a)(4)(C), 2641(j)  
 Activity: ACTIVE

Facility Id: 121184  
 Update Date: 11/02/2012  
 Inspection Date: 07/27/2004  
 Violation Code: 6HV3105  
 Violation: NO CURRENT FINANCIAL RESPONSIBILITY  
 Violation Citation: Current evidence of financial responsibility not available. 25292.2(a), 25299.33; 2809  
 Activity: ACTIVE

Facility Id: 121184  
 Update Date: 11/02/2012  
 Inspection Date: 08/06/2008  
 Violation Code: 6HV3411  
 Violation: LLD NOT INSTALLED/NOT FUNCTIONAL  
 Violation Citation: DOUBLE WALLED PRESSURIZED PIPING-Including Under Dispenser Containment (UDC):Line leak detector is not installed, not functional, or not tested. 2636(f)(2), 25284.1(a)(4)(C), 2641(j)  
 Activity: ACTIVE

Facility Id: 121184  
 Update Date: 11/02/2012  
 Inspection Date: 07/27/2004  
 Violation Code: 6HV3106  
 Violation: NO OWNER/OPERATOR AGREEMENT  
 Violation Citation: Owner/operator agreement not available/complete/submitted to HMD. 25284(a)(3); 2620(b)  
 Activity: ACTIVE

Facility Id: 121184  
 Update Date: 11/02/2012  
 Inspection Date: 08/12/2005  
 Violation Code: 6HV3107  
 Violation: MONITORING PROCEDURES NOT AVAIL/TO HMD  
 Violation Citation: Monitoring procedures not available/complete/submitted to HMD 2632(b)& (d), 2634(d), 2641(h), 2711(a)(9)  
 Activity: ACTIVE

Facility Id: 121184  
 Update Date: 11/02/2012

MAP FINDINGS

Map ID  
 Direction  
 Distance  
 Distance (ft.)Site

EDR ID Number  
 EPA ID Number

Database(s)

**7-ELEVEN #13643 (Continued)**

**U003937250**

Inspection Date: 08/12/2005  
 Violation Code: 6HV3152  
 Violation: ALL MAINT/MONITOR RECORDS NOT AVAILABLE  
 Violation Citation: All maintenance/monitoring/calibration/ repair records not available.  
 25293; 2712 (b)  
 Activity: ACTIVE

Facility Id: 121184  
 Update Date: 11/02/2012  
 Inspection Date: 07/27/2004  
 Violation Code: 6HV3114  
 Violation: 2NDRY CONT TEST NOT DONE/SENT TO CUPA  
 Violation Citation: Secondary containment testing not done at 6/36 months and/or not sent  
 to CUPA within 30 days. 25284.1; 2637(a)&(e)  
 Activity: ACTIVE

Facility Id: 121184  
 Update Date: 11/02/2012  
 Inspection Date: 08/06/2008  
 Violation Code: 6HV3255  
 Violation: SPILL CONTAIN. NOT DRY/IN GOOD CONDITION  
 Violation Citation: Spill container is not in good condition and/or liquid free.  
 2635(b)(1), 2636(a)(1)  
 Activity: ACTIVE

**SAN DIEGO CO. SAM:**

Case Number: H21184-001  
 Agency: DEH Site Assessment & Mitigation  
**Funding: LOP - Federal Fund**  
 Facility Type: Soils Only  
 Facility Status: Closed Case  
 Date: 1/28/1994  
 Date Began: 11/30/1993

50

**TST**  
**6619 LINDA VISTA RD**  
**SAN DIEGO, CA 92111**

**CA HIST CORTESE S101302061**  
**CA LUST N/A**  
**CA San Diego Co. HMMD**  
**CA SAN DIEGO CO. SAM**

**HIST CORTESE:**

Region: CORTESE  
 Facility County Code: 37  
 Reg By: LTNKA  
 Reg Id: 9UT2471

**LUST REG 9:**

Region: 9  
 Status: Preliminary site assessment underway  
 Case Number: 9UT2471  
 Local Case: H05309-001  
 Substance: Gasoline  
 Qty Leaked: 0  
 Abate Method: Not reported  
 Local Agency: San Diego  
 How Found: Inventory Control  
 How Stopped: Not reported

MAP FINDINGS

Map ID  
 Direction  
 Distance  
 Distance (ft.)Site

EDR ID Number  
 EPA ID Number

Database(s)

**TST (Continued)**

**S101302061**

Source: Not reported  
 Cause: Not reported  
 Lead Agency: Local Agency  
 Case Type: Other ground water affected  
 Date Found: 04/07/1993  
 Date Stopped: 08/26/1982  
 Confirm Date: 04/07/1993  
 Submit Workplan: 4/7/93  
 Prelim Assess: 07/19/1993  
 Desc Pollution: Not reported  
 Remed Plan: / /  
 Remed Action: Not reported  
 Began Monitor: Not reported  
 Release Date: 04/07/1993  
 Enforce Date: Not reported  
 Closed Date: Not reported  
 Enforce Type: Not reported  
 Pilot Program: LOP  
 Basin Number: 907.11  
 GW Depth: Not reported  
 Beneficial Use: Municipal groundwater use  
 NPDES Number: Not reported  
 Priority: High priority  
 File Dispn: File discarded, case closed  
 Interim Remedial Actions: No  
 Cleanup and Abatement order Number: Not reported  
 Waste Discharge Requirement Number: Not reported

**SAN DIEGO CO. HMMD:**

Facility Id: 105309  
 Business Type: Not reported  
 EPA Id Number: Not reported  
 APN: 437-030-13-00  
 Last HMMD Inspection: Not reported  
 Permit Status: INAC  
 Permit Expiration: 03/10/1994  
 Facility Owner: Not reported  
 Facility Address: Not reported  
 Facility City: Not reported  
 Facility State: Not reported  
 Facility Zip: Not reported  
 UST Owner: Not reported  
 Handle Regulated Hazmat: Not reported  
 Own Or Operate UST: Not reported  
 Subject To APSA: Not reported  
 Generate Haz Waste: Not reported  
 Treat Haz Waste: Not reported  
 Generate Medical Waste: Not reported

**SAN DIEGO CO. SAM:**

Case Number: H05309-001  
 Agency: DEH Site Assessment & Mitigation  
**Funding: LOP - State Fund**  
 Facility Type: Drinking Water Aquifer Impacted  
 Facility Status: Remedial Action (Clean-Up)  
 Date: 3/2/2001

MAP FINDINGS

Map ID			EDR ID Number
Direction			
Distance			
Distance (ft.)	Site	Database(s)	EPA ID Number

**TST (Continued)**

**S101302061**

Date Began: 8/26/1982

50

**TST**  
**6619 LINDA VISTA RD**  
**SAN DIEGO, CA 92111**

**CA LUST S109040306**  
**CA SLIC N/A**  
**CA CHMIRS**

LUST:

Region:	STATE
Global Id:	T0607301230
Latitude:	32.77385932
Longitude:	-117.174759303
Case Type:	LUST Cleanup Site
Status:	Completed - Case Closed
Status Date:	08/27/2013
Lead Agency:	SAN DIEGO COUNTY LOP
Case Worker:	CF
Local Agency:	SAN DIEGO COUNTY LOP
RB Case Number:	9UT2471
LOC Case Number:	H05309-001
File Location:	Local Agency
Potential Media Affect:	Aquifer used for drinking water supply
Potential Contaminants of Concern:	Gasoline
Site History:	The site was historically operated as a gasoline service station and is located on a dissected mesa in the Linda Vista area of metropolitan San Diego. Four underground storage tanks (USTs) were removed from the site by the owner/operator (Exxon) just prior to sale of its property in August 1982. The service station ceased operation following the UST removals, which were performed before the County required UST closure permits. The former USTs included one 280-gallon waste oil tank, two 3,000-gallon gasoline tanks, and one 5,000-gallon gasoline tank that had been installed in 1961. Initial subsurface investigations at the site included a soil gas survey and soil sample collection from three trenches excavated across the former gasoline UST pit and from three additional trenches located near product lines (Note: the product lines were removed under permit in May 1994). Petroleum hydrocarbon detections were associated with soil gas samples collected southwest of the station building, either within the footprint of the former gasoline UST pit or within approximately 5 feet of its perimeter. Analytical results for soil samples collected in the UST pit area included a maximum total petroleum hydrocarbon (TPH) concentration of 6,240 milligrams per kilogram (mg/kg). Based on the soil sample results, DEH opened an unauthorized release case on July 7, 1993. Site investigations performed from 1995 to 2003 by Environmental Resolutions, Inc. (ERI) included the advancement and sampling of four borings and the installation of four vapor extraction wells (VEW1 through VEW4), of which two were dual-nested; four, dual-nested, groundwater monitoring wells (MW1s/d, MW2s/d, MW3s/d, and MW5s/d); two additional dual-nested vapor extraction wells (SVE5s/d and SVE6s/d); and groundwater monitoring well MW4. Two of the dual-nested groundwater monitoring wells (MW3s/d and MW5s/d) were installed on the adjoining property to the southwest, the site of a 7-11 convenience store. Three pairs of groundwater monitoring wells (MW9s/MW9d, MW10s/MW10d, and MW11s/MW11d) were installed on the adjoining 7-11 property during field activities performed in June 2008 by ETIC Engineering, Inc. Groundwater monitoring well pair MW7s/MW7d was installed in the alley adjoining the site to the northeast in January 2010. Groundwater monitoring well pair MW6s/MW6d was installed onsite near the Linda

MAP FINDINGS

Map ID  
Direction  
Distance  
Distance (ft.)Site

EDR ID Number  
EPA ID Number

Database(s)

TST (Continued)

S109040306

Vista Road right-of-way in April and August 2010. [Note: Following the advancement of the well boring MW-13 to a total depth of 163 feet in November 2009, the conductor casing broke and it was abandoned in place. The MW-13 well boring, which was located in the UST pit area, was destroyed under permit]. Fill materials were encountered to a depth of approximately 13 feet bgs in trenches excavated during initial site assessment activities in 1991. Subsurface bedrock units underlying the fill materials consisted primarily of well-indurated pebble and cobble conglomerates and thin, interbedded sandstones. A 55-foot thick, massive sandstone unit was logged, underlain by alternating layers of sandy siltstone, mudstone, and sandstone to the maximum depth of exploration (163 feet bgs). Most of the site vapor extraction and groundwater monitoring well borings were advanced using either air rotary or sonic methods. [Note: Neither of these methods was conducive to preservation of petroleum and aromatic hydrocarbons in formation samples]. Two groundwater zones were identified beneath the site in the massive sandstone unit. Groundwater is measured in upper zone wells at a depth of approximately 105 feet bgs. The water level in lower zone wells occurs at approximately 115 feet bgs. According to the consultant (Cardno ERI), The upper and lower zones appear to be consistently separate but may actually be in communication with one another. The movement of groundwater beneath the site is complex due to the variability in material sizes, porosity and permeability of the conglomerate and sandstone. The groundwater flow directions interpreted from water elevation data for the two zones have been variable, but the most recent data (June 2013) suggest a southeasterly flow direction for the upper zone and a northerly flow direction for the lower zone. [DEH notes that the screened interval for each of the upper zone monitoring wells terminates at depths of 107 or 108 feet bgs; the water level in each of these wells had fallen to approximately 107 feet bgs or deeper when monitored in June 2013 (i.e., the wells were dry or nearly so). Two of the wells screened across the lower zone were also dry, indicating water levels had fallen below 125 feet bgs in some areas of the site]. Free product has been detected historically in five wells (MW1s, MW1d, MW4, SVE5s and SVE6d) at maximum apparent thicknesses of 2.75, 6.75, 5.78, 0.25 and 8.73 feet, respectively. Monthly bailing activities were initiated in July 1997 and suspended in May 2010. Approximately 627 gallons of product had been recovered by bailing. Free product was observed in four wells (MW1s, MW1d, MW4, and SVE6d) during the most recent monitoring round performed on June 12, 2013 (SVE5s was dry). The measured apparent thicknesses of free product were 0.07, 0.13, 3.43, and 0.02 feet, respectively [Note: The free product thickness in MW-4 increased from 0.80 foot to 3.43 feet from June 2012 to June 2013 as the water level fell 3.89 feet. In contrast, water levels in MW1s, MW1d, and SVE6d dropped 0.3 foot, 1.39 feet, and 1.62 feet, respectively, during the same period]. From July 1999 to April 2006, a soil vapor extraction (SVE) system operated at the site. In October 2001, slurping tubes were installed in lower zone wells MW1d and SVE6d, both of which had free product. The SVE system and slurping tubes operated continuously through the first few months of 2002 until free product was no longer detected. In the latter half of 2003, MW-4 was manifolded to the SVE to facilitate removal of free product. Approximately 100,565 pounds of hydrocarbon vapors were extracted during the system operation. The system was shut down in 2006 due to low vapor influent concentration. Evaluation of rebound,



MAP FINDINGS

Map ID  
 Direction  
 Distance  
 Distance (ft.)Site

EDR ID Number

Database(s) EPA ID Number

**TST (Continued)**

**S109040306**

including occasional bailing of free product, was performed following cessation of system operation. According to Cardno ERIs site conceptual model, the gasoline release at the site appears to have migrated vertically through the vadose zone to groundwater. DEH notes that the gasoline then spread laterally in the massive sandstone unit as free product and a dissolved contaminant plume. The consultant estimated the areal extent of the free product plume to be 540 square feet and that an estimated 69.38 cubic yards of gasoline-impacted bedrock remains in place. The free product plume is confined to the site. The length of the dissolved contaminant plume was estimated to be less than 100 feet. Although the site source area lies approximately 50 feet inside the boundary of a non-beneficial use area, the upper zone may be tributary to the Mission Hydrologic Area, which has beneficial uses, including municipal supply. The nearest production wells to the site are located in Mission Valley more than one-half mile from the site and are used for golf course irrigation purposes. A human health risk assessment was performed for the site building in November 2009 by ETIC. The calculated carcinogenic risk was less than the threshold value of  $1 \times 10^{-6}$ . Although free product remains in the subsurface at depths greater than 100 feet, thicknesses have generally decreased. A revised Corrective Action Plan (CAP) for the site was submitted to DEH in May 2013 proposed site remediation by natural attenuation. The consultant recommended no further action and case closure. DEH concurs with these recommendations.

[Click here to access the California GeoTracker records for this facility:](#)

**Contact:**

Global Id: T0607301230  
 Contact Type: Local Agency Caseworker  
 Contact Name: CAROL FENNER  
 Organization Name: SAN DIEGO COUNTY LOP  
 Address: P.O. Box 129261  
 City: San Diego  
 Email: carol.fenner@sdcounty.ca.gov  
 Phone Number: Not reported

**Status History:**

Global Id: T0607301230  
 Status: Completed - Case Closed  
 Status Date: 08/27/2013

Global Id: T0607301230  
 Status: Open - Assessment & Interim Remedial Action  
 Status Date: 10/06/2009

Global Id: T0607301230  
 Status: Open - Case Begin Date  
 Status Date: 08/26/1982

Global Id: T0607301230  
 Status: Open - Eligible for Closure  
 Status Date: 07/11/2013

Global Id: T0607301230  
 Status: Open - Remediation

MAP FINDINGS

Map ID  
 Direction  
 Distance  
 Distance (ft.)Site

EDR ID Number

Database(s) EPA ID Number

**TST (Continued)**

**S109040306**

Status Date: 02/10/2000

Regulatory Activities:

Global Id: T0607301230  
 Action Type: ENFORCEMENT  
 Date: 03/05/2010  
 Action: Notice of Responsibility

Global Id: T0607301230  
 Action Type: Other  
 Date: 08/26/1982  
 Action: Leak Began

Global Id: T0607301230  
 Action Type: RESPONSE  
 Date: 04/29/2011  
 Action: CAP/RAP - Feasibility Study Report - Regulator Responded

Global Id: T0607301230  
 Action Type: RESPONSE  
 Date: 05/03/2013  
 Action: CAP/RAP - Feasibility Study Report - Regulator Responded

Global Id: T0607301230  
 Action Type: RESPONSE  
 Date: 08/05/2010  
 Action: Monitoring Report - Semi-Annually

Global Id: T0607301230  
 Action Type: RESPONSE  
 Date: 10/31/2010  
 Action: Monitoring Report - Quarterly

Global Id: T0607301230  
 Action Type: RESPONSE  
 Date: 07/21/2009  
 Action: Respond to Petition

Global Id: T0607301230  
 Action Type: RESPONSE  
 Date: 01/31/2011  
 Action: Monitoring Report - Quarterly

Global Id: T0607301230  
 Action Type: REMEDIATION  
 Date: 07/02/1997  
 Action: Free Product Removal

Global Id: T0607301230  
 Action Type: ENFORCEMENT  
 Date: 11/21/2008  
 Action: Petition Submitted for Review

Global Id: T0607301230  
 Action Type: Other  
 Date: 08/26/1982  
 Action: Leak Discovery

MAP FINDINGS

Map ID  
 Direction  
 Distance  
 Distance (ft.)Site

EDR ID Number

Database(s) EPA ID Number

**TST (Continued)**

**S109040306**

Global Id:	T0607301230
Action Type:	RESPONSE
Date:	03/31/2011
Action:	Monitoring Report - Quarterly
Global Id:	T0607301230
Action Type:	RESPONSE
Date:	07/31/2011
Action:	Monitoring Report - Semi-Annually
Global Id:	T0607301230
Action Type:	RESPONSE
Date:	06/30/2011
Action:	Monitoring Report - Semi-Annually
Global Id:	T0607301230
Action Type:	REMEDIATION
Date:	07/01/1999
Action:	Soil Vapor Extraction (SVE)
Global Id:	T0607301230
Action Type:	ENFORCEMENT
Date:	10/21/2011
Action:	Petition Dismissed by Executive Director
Global Id:	T0607301230
Action Type:	Other
Date:	08/26/1982
Action:	Leak Stopped
Global Id:	T0607301230
Action Type:	RESPONSE
Date:	01/31/2012
Action:	Monitoring Report - Semi-Annually
Global Id:	T0607301230
Action Type:	ENFORCEMENT
Date:	07/21/1993
Action:	Notice of Responsibility
Global Id:	T0607301230
Action Type:	RESPONSE
Date:	07/31/2012
Action:	Monitoring Report - Semi-Annually
Global Id:	T0607301230
Action Type:	ENFORCEMENT
Date:	08/08/2012
Action:	Letter - Notice
Global Id:	T0607301230
Action Type:	ENFORCEMENT
Date:	08/27/2013
Action:	Closure/No Further Action Letter
Global Id:	T0607301230
Action Type:	Other

MAP FINDINGS

Map ID  
 Direction  
 Distance  
 Distance (ft.)Site

EDR ID Number  
 EPA ID Number

Database(s)

**TST (Continued)**

**S109040306**

Date: 10/05/1993  
 Action: Leak Reported

Global Id: T0607301230  
 Action Type: RESPONSE  
 Date: 01/31/2013  
 Action: Monitoring Report - Semi-Annually

Global Id: T0607301230  
 Action Type: ENFORCEMENT  
 Date: 11/21/2008  
 Action: Notice of Responsibility

Global Id: T0607301230  
 Action Type: RESPONSE  
 Date: 07/08/2013  
 Action: Monitoring Report - Semi-Annually

Global Id: T0607301230  
 Action Type: ENFORCEMENT  
 Date: 04/21/2009  
 Action: Technical Correspondence / Assistance / Other

Global Id: T0607301230  
 Action Type: ENFORCEMENT  
 Date: 07/09/2009  
 Action: Letter - Notice

Global Id: T0607301230  
 Action Type: ENFORCEMENT  
 Date: 04/16/2009  
 Action: Staff Letter

Global Id: T0607301230  
 Action Type: RESPONSE  
 Date: 04/07/2011  
 Action: Site Assessment Report - Regulator Responded

**SLIC:**

Region: STATE  
**Facility Status:** **Completed - Case Closed**  
 Status Date: 02/11/2014  
 Global Id: T10000005246  
 Lead Agency: SAN DIEGO COUNTY LOP  
 Lead Agency Case Number: DEH2013-LSAM-000206  
 Latitude: 32.7740335692385  
 Longitude: -117.174677035582  
 Case Type: Cleanup Program Site  
 Case Worker: CF  
 Local Agency: SAN DIEGO COUNTY LOP  
 RB Case Number: Not reported  
 File Location: Local Agency  
 Potential Media Affected: Not reported  
 Potential Contaminants of Concern: Not reported  
 Site History: Refer to "Site Maps/Documents" tab for No Further Action Letter

MAP FINDINGS

Map ID  
 Direction  
 Distance  
 Distance (ft.)Site

EDR ID Number  
 EPA ID Number

Database(s)

**TST (Continued)**

**S109040306**

[Click here to access the California GeoTracker records for this facility:](#)

CHMIRS:

OES Incident Number:	06-7427
OES notification:	12/16/2006
OES Date:	Not reported
OES Time:	Not reported
Incident Date:	Not reported
<b>Date Completed:</b>	<b>Not reported</b>
Property Use:	Not reported
Agency Id Number:	Not reported
Agency Incident Number:	Not reported
Time Notified:	Not reported
Time Completed:	Not reported
Surrounding Area:	Not reported
Estimated Temperature:	Not reported
Property Management:	Not reported
More Than Two Substances Involved?:	Not reported
Resp Agncy Personel # Of Decontaminated:	Not reported
Responding Agency Personel # Of Injuries:	Not reported
Responding Agency Personel # Of Fatalities:	Not reported
Others Number Of Decontaminated:	Not reported
Others Number Of Injuries:	Not reported
Others Number Of Fatalities:	Not reported
Vehicle Make/year:	Not reported
Vehicle License Number:	Not reported
Vehicle State:	Not reported
Vehicle Id Number:	Not reported
CA DOT PUC/ICC Number:	Not reported
Company Name:	Not reported
Reporting Officer Name/ID:	Not reported
Report Date:	Not reported
Facility Telephone:	Not reported
Waterway Involved:	Not reported
Waterway:	Not reported
Spill Site:	Not reported
Cleanup By:	Reporting Party
Containment:	Not reported
What Happened:	Not reported
Type:	Not reported
Measure:	Not reported
Other:	Not reported
Date/Time:	Not reported
Year:	2006
Agency:	City of San Diego, Metro Waste Water Collections
Incident Date:	12/16/2006 12:00:00 AM
Admin Agency:	San Diego County Health Services Dept.
Amount:	Not reported
Contained:	Yes
Site Type:	Residence
E Date:	Not reported
Substance:	Sewage
Gallons:	207
Unknown:	0
Substance #2:	Not reported
Substance #3:	Not reported

MAP FINDINGS

Map ID  
 Direction  
 Distance  
 Distance (ft.)Site

EDR ID Number  
 EPA ID Number

Database(s)

**TST (Continued)**

**S109040306**

Evacuations: 0  
 Number of Injuries: 0  
 Number of Fatalities: 0  
 #1 Pipeline: Not reported  
 #2 Pipeline: Not reported  
 #3 Pipeline: Not reported  
 #1 Vessel >= 300 Tons: Not reported  
 #2 Vessel >= 300 Tons: Not reported  
 #3 Vessel >= 300 Tons: Not reported  
 Evacs: Not reported  
 Injuries: Not reported  
 Fataals: Not reported  
 Comments: Not reported  
 Description: RP States: A root blockage in a VC main caused the sewage to come out of the clean-out. The spill was contained within the backyard.

50

**PRESIDIO AUTO CENTER  
 6645 LINDA VISTA RD  
 SAN DIEGO, CA 92111**

**CA San Diego Co. HMMD S104747487  
 CA SAN DIEGO CO. SAM N/A**

SAN DIEGO CO. HMMD:

Facility Id: 126446  
 Business Type: 6HK03  
 EPA Id Number: Not reported  
 APN: 437-030-03-00  
 Last HMMD Inspection: 01/20/1988  
 Permit Status: INAC  
 Permit Expiration: 01/20/1988  
 Facility Owner: A HESHMATY & T TABATABAI  
 Facility Address: 6645 LINDA VISTA RD  
 Facility City: SAN DIEGO  
 Facility State: CA  
 Facility Zip: 92111-7325  
 UST Owner: Not reported  
 Handle Regulated Hazmat: Not reported  
 Own Or Operate UST: Not reported  
 Subject To APSA: Not reported  
 Generate Haz Waste: Not reported  
 Treat Haz Waste: Not reported  
 Generate Medical Waste: Not reported

Facility Id: 112773  
 Business Type: 6HK26  
 EPA Id Number: CAL000236098  
 APN: 437-030-03-00  
 Last HMMD Inspection: 08/18/2009  
 Permit Status: OPEN  
 Permit Expiration: 12/31/2012  
 Facility Owner: QUANG TRINH  
 Facility Address: 6645 LINDA VISTA RD  
 Facility City: SAN DIEGO  
 Facility State: CA  
 Facility Zip: 92111-7325  
 UST Owner: LEO H LAFRENIERE  
 Handle Regulated Hazmat: Not reported  
 Own Or Operate UST: Not reported  
 Subject To APSA: Not reported  
 Generate Haz Waste: Y

MAP FINDINGS

Map ID  
 Direction  
 Distance  
 Distance (ft.)Site

EDR ID Number  
 EPA ID Number

Database(s)

**PRESIDIO AUTO CENTER (Continued)**

**S104747487**

Treat Haz Waste: Not reported  
 Generate Medical Waste: Not reported

UST:

UST Name: UNDERGROUND TANK 112773 T001  
 Last Update: 2012-11-02 14:17:38  
 Permit Number: 112773  
 Tank Type: SINGLE WALL  
 Additional Id: 00001  
 Capacity Gallons: 10000  
 UST Contents: REGULAR UNLEADED  
 Other Content Info: REGULAR UNLEADED  
 Reg Status: REMOVED  
 Remove Close Date: 1993-11-03 00:00:00  
 Year Installed: Not reported  
 Pipe Type: Not reported  
 Delivery System: Not reported  
 Monitor Code: 05  
 UST Monitor Method: SW TANK DW PIPE W/ POS SHUTOFF-ALARM ON LLD W/ SIRS:SIR ANALY  
 MONTHLY, TANK TEST BIENNIALY, PIPE TEST ANN 0.1 G/HR OR MO 0.2 G/HR

UST Name: UNDERGROUND TANK 112773 T002  
 Last Update: 2012-11-02 14:17:38  
 Permit Number: 112773  
 Tank Type: SINGLE WALL  
 Additional Id: 00002  
 Capacity Gallons: 10000  
 UST Contents: LEADED  
 Other Content Info: LEADED  
 Reg Status: REMOVED  
 Remove Close Date: 1993-11-03 00:00:00  
 Year Installed: Not reported  
 Pipe Type: Not reported  
 Delivery System: Not reported  
 Monitor Code: 05  
 UST Monitor Method: SW TANK DW PIPE W/ POS SHUTOFF-ALARM ON LLD W/ SIRS:SIR ANALY  
 MONTHLY, TANK TEST BIENNIALY, PIPE TEST ANN 0.1 G/HR OR MO 0.2 G/HR

UST Name: UNDERGROUND TANK 112773 T003  
 Last Update: 2012-11-02 14:17:38  
 Permit Number: 112773  
 Tank Type: SINGLE WALL  
 Additional Id: 00003  
 Capacity Gallons: 10000  
 UST Contents: REGULAR UNLEADED  
 Other Content Info: REGULAR UNLEADED  
 Reg Status: REMOVED  
 Remove Close Date: 1993-11-03 00:00:00  
 Year Installed: Not reported  
 Pipe Type: Not reported  
 Delivery System: PRESSURE  
 Monitor Code: 05  
 UST Monitor Method: SW TANK DW PIPE W/ POS SHUTOFF-ALARM ON LLD W/ SIRS:SIR ANALY  
 MONTHLY, TANK TEST BIENNIALY, PIPE TEST ANN 0.1 G/HR OR MO 0.2 G/HR

Active Permits:  
 Facility Id: 112773

MAP FINDINGS

Map ID  
 Direction  
 Distance  
 Distance (ft.)Site

EDR ID Number  
 EPA ID Number

Database(s)

**PRESIDIO AUTO CENTER (Continued)**

**S104747487**

Update Date: 11/02/2012  
 Case Number: Not reported  
 Name: WASTE 221 WASTE OIL & MIXED OIL  
 Other Information: \*  
 Material Waste: Waste  
 Hazardous Categories 1: Not reported  
 Hazardous Categories 2: Not reported

Facility Id: 112773  
 Update Date: 11/02/2012  
 Case Number: Not reported  
 Name: WASTE 888 USED OIL FILTERS  
 Other Information: VORTEX  
 Material Waste: Waste  
 Hazardous Categories 1: Not reported  
 Hazardous Categories 2: Not reported

Facility Id: 112773  
 Update Date: 11/02/2012  
 Case Number: Not reported  
 Name: WASTE 342 ORGANIC LIQUIDS W/METALS  
 Other Information: ANTIFREEZE  
 Material Waste: Waste  
 Hazardous Categories 1: Not reported  
 Hazardous Categories 2: Not reported

Facility Id: 112773  
 Update Date: 11/02/2012  
 Case Number: Not reported  
 Name: WASTE 444 USED BATTERIES  
 Other Information: CALSTATE BATTERY  
 Material Waste: Waste  
 Hazardous Categories 1: Not reported  
 Hazardous Categories 2: Not reported

SAN DIEGO CO. SAM:  
 Case Number: H12773-001  
 Agency: DEH Site Assessment & Mitigation  
**Funding: Non Billable**  
 Facility Type: Failed Integrity Test  
 Facility Status: Closed Case  
 Date: 4/16/1993  
 Date Began: 12/27/1989

50

**APOLLO GAS  
 6645 LINDA VISTA RD  
 SAN DIEGO, CA 92109**

**CA SLIC  
 CA HIST UST  
 CA SWEEPS UST**

**U001572779  
 N/A**

SLIC:  
 Region: STATE  
**Facility Status: Completed - Case Closed**  
 Status Date: 04/16/1993  
 Global Id: T0608139370  
 Lead Agency: SAN DIEGO COUNTY LOP  
 Lead Agency Case Number: H12773-001  
 Latitude: 32.774403



MAP FINDINGS

Map ID  
 Direction  
 Distance  
 Distance (ft.)Site

EDR ID Number  
 EPA ID Number

Database(s)

**APOLLO GAS (Continued)**

**U001572779**

Longitude: -117.173998  
 Case Type: Cleanup Program Site  
 Case Worker: Not reported  
 Local Agency: Not reported  
 RB Case Number: Not reported  
 File Location: Local Agency  
 Potential Media Affected: Under Investigation  
 Potential Contaminants of Concern: Gasoline  
 Site History: Not reported

[Click here to access the California GeoTracker records for this facility:](#)

**HIST UST:**

Region: STATE  
 Facility ID: 00000045977  
 Facility Type: Gas Station  
 Other Type: Not reported  
 Contact Name: MARK KENNEDY  
 Telephone: 6194883666  
 Owner Name: JAMES R. BEVERLEY JR.  
 Owner Address: 1233 OPAL ST.  
 Owner City,St,Zip: PACIFIC BEACH, CA 92109  
 Total Tanks: 0003

Tank Num: 001  
 Container Num: #3  
 Year Installed: Not reported  
 Tank Capacity: 00006000  
 Tank Used for: PRODUCT  
 Type of Fuel: PREMIUM  
 Container Construction Thickness: Not reported  
 Leak Detection: Visual, Stock Inventor, Pressure Test

Tank Num: 002  
 Container Num: #2  
 Year Installed: Not reported  
 Tank Capacity: 00010000  
 Tank Used for: PRODUCT  
 Type of Fuel: UNLEADED  
 Container Construction Thickness: Not reported  
 Leak Detection: Visual, Stock Inventor, Pressure Test

Tank Num: 003  
 Container Num: #1  
 Year Installed: Not reported  
 Tank Capacity: 00010000  
 Tank Used for: PRODUCT  
 Type of Fuel: REGULAR  
 Container Construction Thickness: Not reported  
 Leak Detection: Visual, Stock Inventor, Pressure Test

**SWEEPS UST:**

Status: Active  
 Comp Number: 12773  
 Number: 9  
 Board Of Equalization: 44-022641

MAP FINDINGS

Map ID  
 Direction  
 Distance  
 Distance (ft.)Site

EDR ID Number  
 EPA ID Number

Database(s)

**APOLLO GAS (Continued)**

**U001572779**

Referral Date: Not reported  
 Action Date: 06-26-92  
 Created Date: 02-29-88  
 Owner Tank Id: Not reported  
 SWRCB Tank Id: 37-000-012773-000001  
 Tank Status: A  
 Capacity: 10000  
 Active Date: Not reported  
 Tank Use: M.V. FUEL  
 STG: P  
 Content: REG UNLEADED  
 Number Of Tanks: 3

Status: Active  
 Comp Number: 12773  
 Number: 9  
 Board Of Equalization: 44-022641  
 Referral Date: Not reported  
 Action Date: 06-26-92  
 Created Date: 02-29-88  
 Owner Tank Id: Not reported  
 SWRCB Tank Id: 37-000-012773-000002  
 Tank Status: A  
 Capacity: 10000  
 Active Date: Not reported  
 Tank Use: M.V. FUEL  
 STG: P  
 Content: LEADED  
 Number Of Tanks: Not reported

Status: Active  
 Comp Number: 12773  
 Number: 9  
 Board Of Equalization: 44-022641  
 Referral Date: Not reported  
 Action Date: 06-26-92  
 Created Date: 02-29-88  
 Owner Tank Id: Not reported  
 SWRCB Tank Id: 37-000-012773-000003  
 Tank Status: A  
 Capacity: 10000  
 Active Date: Not reported  
 Tank Use: M.V. FUEL  
 STG: P  
 Content: REG UNLEADED  
 Number Of Tanks: Not reported

50

**SKEETERS AUTOMOTIVE (TEXACO)  
 6705 LINDA VISTA RD  
 SAN DIEGO, CA 92111**

**CA HIST CORTESE S100729176  
 CA LUST N/A  
 CA San Diego Co. HMMD  
 CA SAN DIEGO CO. SAM**

HIST CORTESE:  
 Region: CORTESE  
 Facility County Code: 37  
 Reg By: LTNKA  
 Reg Id: 9UT1015

MAP FINDINGS

Map ID  
 Direction  
 Distance  
 Distance (ft.)Site

EDR ID Number  
 EPA ID Number

Database(s)

**SKEETERS AUTOMOTIVE (TEXACO) (Continued)**

**S100729176**

LUST:

Region: STATE  
 Global Id: T0607300037  
 Latitude: 32.7753547  
 Longitude: -117.1735274  
 Case Type: LUST Cleanup Site  
 Status: Completed - Case Closed  
 Status Date: 11/08/1992  
 Lead Agency: SAN DIEGO COUNTY LOP  
 Case Worker: Not reported  
 Local Agency: Not reported  
 RB Case Number: 9UT1015  
 LOC Case Number: H13302-001  
 File Location: Local Agency  
 Potential Media Affect: Not reported  
 Potential Contaminants of Concern: Not reported  
 Site History: Not reported

[Click here to access the California GeoTracker records for this facility:](#)

Status History:

Global Id: T0607300037  
 Status: Completed - Case Closed  
 Status Date: 11/08/1992

Global Id: T0607300037  
 Status: Open - Case Begin Date  
 Status Date: 06/01/1988

Regulatory Activities:

Global Id: T0607300037  
 Action Type: ENFORCEMENT  
 Date: 06/01/1988  
 Action: Notice of Responsibility

LUST REG 9:

Region: 9  
 Status: Case Closed  
 Case Number: 9UT1015  
 Local Case: H13302-001  
 Substance: Gasoline  
 Qty Leaked: Not reported  
 Abate Method: EDETVS  
 Local Agency: San Diego  
 How Found: Other Means  
 How Stopped: Not reported  
 Source: Not reported  
 Cause: Not reported  
 Lead Agency: Local Agency  
 Case Type: Soil only  
 Date Found: 05/26/1988  
 Date Stopped: 06/01/1988  
 Confirm Date: 06/01/1988  
 Submit Workplan: Not reported  
 Prelim Assess: 06/06/1988

MAP FINDINGS

Map ID  
 Direction  
 Distance  
 Distance (ft.)Site

EDR ID Number  
 EPA ID Number

Database(s)

**SKEETERS AUTOMOTIVE (TEXACO) (Continued)**

**S100729176**

Desc Pollution: 3/16/90  
 Remed Plan: / /  
 Remed Action: 6/15/89  
 Began Monitor: Not reported  
 Release Date: 06/06/1988  
 Enforce Date: Not reported  
 Closed Date: 11/8/92  
 Enforce Type: Not reported  
 Pilot Program: LOP  
 Basin Number: 908.22  
 GW Depth: Not reported  
 Beneficial Use: Not reported  
 NPDES Number: Not reported  
 Priority: Low priority. Priority ranking can change over time.  
 File Dispn: File discarded, case closed  
 Interim Remedial Actions: Yes  
 Cleanup and Abatement order Number: Not reported  
 Waste Discharge Requirement Number: Not reported

**SAN DIEGO CO. HMMD:**

Facility Id: 113302  
 Business Type: Not reported  
 EPA Id Number: Not reported  
 APN: 437-030-05-00  
 Last HMMD Inspection: Not reported  
 Permit Status: INAC  
 Permit Expiration: Not reported  
 Facility Owner: Not reported  
 Facility Address: Not reported  
 Facility City: Not reported  
 Facility State: Not reported  
 Facility Zip: Not reported  
 UST Owner: Not reported  
 Handle Regulated Hazmat: Not reported  
 Own Or Operate UST: Not reported  
 Subject To APSA: Not reported  
 Generate Haz Waste: Not reported  
 Treat Haz Waste: Not reported  
 Generate Medical Waste: Not reported

**SAN DIEGO CO. SAM:**

Case Number: H13302-001  
 Agency: DEH Site Assessment & Mitigation  
**Funding: LOP - Federal Fund**  
 Facility Type: Soils Only  
 Facility Status: Closed Case  
 Date: 11/8/1992  
 Date Began: 6/1/1988

MAP FINDINGS

Map ID  
 Direction  
 Distance  
 Distance (ft.)Site

EDR ID Number  
 EPA ID Number

Database(s)

51

**GUARDIAN ANGEL HOME CARE INC**  
**3160 CAMINO DEL RIO S**  
**SAN DIEGO, CA 92108**

CA San Diego Co. HMMMD

S106068422  
 N/A

SAN DIEGO CO. HMMMD:

Facility Id: 153550  
 Business Type: 6HK10  
 EPA Id Number: Not reported  
 APN: 439-080-18-00  
 Last HMMMD Inspection: 05/13/2002  
 Permit Status: INAC  
 Permit Expiration: 04/30/2003  
 Facility Owner: W. ANDREW WRIGHT  
 Facility Address: 2401 S. PLUM GROVE RD  
 Facility City: PALATINE  
 Facility State: IL  
 Facility Zip: 60067  
 UST Owner: Not reported  
 Handle Regulated Hazmat: Not reported  
 Own Or Operate UST: Not reported  
 Subject To APSA: Not reported  
 Generate Haz Waste: Y  
 Treat Haz Waste: Not reported  
 Generate Medical Waste: Not reported

Facility Id: 212583  
 Business Type: 6HK10  
 EPA Id Number: Not reported  
 APN: 439-080-18-00  
 Last HMMMD Inspection: 08/11/2010  
 Permit Status: INAC  
 Permit Expiration: 11/30/2012  
 Facility Owner: GUARDIAN ANGEL HOME CARE INC  
 Facility Address: 1715 NORTHFIELD DR  
 Facility City: ROCHESTER HILLS  
 Facility State: MI  
 Facility Zip: 48309  
 UST Owner: Not reported  
 Handle Regulated Hazmat: Not reported  
 Own Or Operate UST: Not reported  
 Subject To APSA: Not reported  
 Generate Haz Waste: Not reported  
 Treat Haz Waste: Not reported  
 Generate Medical Waste: Not reported

Facility Id: 153550  
 Business Type: 6HK10  
 EPA Id Number: Not reported  
 APN: 439-080-18-00  
 Last HMMMD Inspection: 05/13/2002  
 Permit Status: INAC  
 Permit Expiration: 04/30/2003  
 Facility Owner: W. ANDREW WRIGHT  
 Facility Address: 2401 S. PLUM GROVE RD  
 Facility City: PALATINE  
 Facility State: IL  
 Facility Zip: 60067  
 UST Owner: Not reported  
 Handle Regulated Hazmat: Not reported

MAP FINDINGS

Map ID		EDR ID Number
Direction		
Distance		
Distance (ft.)Site	Database(s)	EPA ID Number

**GUARDIAN ANGEL HOME CARE INC (Continued)**

**S106068422**

Own Or Operate UST:	Not reported
Subject To APSA:	Not reported
Generate Haz Waste:	Not reported
Treat Haz Waste:	Not reported
Generate Medical Waste:	Not reported

**51 RENAISSANCE HOME HEALTH  
3160 CAMINO DEL RIO S  
SAN DIEGO, CA 92108**

**CA San Diego Co. HMMD S106072481  
N/A**

SAN DIEGO CO. HMMD:

Facility Id:	202551
Business Type:	6HK10
EPA Id Number:	Not reported
APN:	439-080-18-00
Last HMMD Inspection:	02/23/2010
Permit Status:	OPEN
Permit Expiration:	03/31/2013
Facility Owner:	PAULA EGBERT
Facility Address:	3160 CAMINO DEL RIO SOUTH, #312
Facility City:	SAN DIEGO
Facility State:	CA
Facility Zip:	92108
UST Owner:	Not reported
Handle Regulated Hazmat:	Not reported
Own Or Operate UST:	Not reported
Subject To APSA:	Not reported
Generate Haz Waste:	Not reported
Treat Haz Waste:	Not reported
Generate Medical Waste:	Y

Inactive Permits:

Facility Id:	202551
Update Date:	11/02/2012
Case Number:	Not reported
Name:	WASTE 902 INFECTIOUS WASTE, SHARPS
Other Information:	SHARPS COMPLIANCE INC (MAIL BACK)
Material Waste:	Waste
Hazardous Categories 1:	Not reported
Hazardous Categories 2:	Not reported

**51 INDUSTRIAL INDEMNITY COMPANY  
3255 CAMINO DEL RIO SOUTH  
SAN DIEGO, CA 92108**

**CA HAZNET S112862327  
N/A**

HAZNET:

envid:	S112862327
Year:	1995
GEPaid:	CAC001039240
Contact:	INDUSTRIAL INDEMNITY COMPANY
Telephone:	0000000000
Mailing Name:	Not reported
Mailing Address:	3255 CAMINO DEL RIO S
Mailing City,St,Zip:	SAN DIEGO, CA 921083826
Gen County:	Not reported
TSD EPA ID:	CAT080033681

MAP FINDINGS

Map ID  
 Direction  
 Distance  
 Distance (ft.)Site

EDR ID Number  
 EPA ID Number

Database(s)

**INDUSTRIAL INDEMNITY COMPANY (Continued)**

**S112862327**

TSD County: Not reported  
 Waste Category: Other organic solids  
 Disposal Method: Disposal, Other  
 Tons: .8428  
 Facility County: San Diego  
  
 envid: S112862327  
 Year: 1995  
 GEPAID: CAC001039240  
 Contact: INDUSTRIAL INDEMNITY COMPANY  
 Telephone: 0000000000  
 Mailing Name: Not reported  
 Mailing Address: 3255 CAMINO DEL RIO S  
 Mailing City,St,Zip: SAN DIEGO, CA 921083826  
 Gen County: Not reported  
 TSD EPA ID: CAD067786749  
 TSD County: Not reported  
 Waste Category: Asbestos containing waste  
 Disposal Method: Disposal, Land Fill  
 Tons: 21.9128  
 Facility County: San Diego

**52 SDCTY-PUD, PUMP STATION 49  
 2949 CAMINO DEL RIO NORTH  
 SAN DIEGO, CA 92108**

**FINDS 1016714749  
 N/A**

FINDS:

Registry ID: 110057061520  
 Environmental Interest/Information System  
 STATE MASTER

**52 SDCTY-PUBLIC UTILITIES-PUMP STATION 49  
 2949 CAM DEL RIO NORTH  
 SAN DIEGO, CA 92108**

**CA San Diego Co. HMMD S106879545  
 N/A**

SAN DIEGO CO. HMMD:  
 Facility Id: 203958  
 Business Type: 6HK18  
 EPA Id Number: Not reported  
 APN: 433-230-34-00  
 Last HMMD Inspection: 09/27/2011  
 Permit Status: OPEN  
 Permit Expiration: 12/31/2012  
 Facility Owner: METRO OPERATIONS STATION  
 Facility Address: 9150 TOPAZ WY  
 Facility City: SAN DIEGO  
 Facility State: CA  
 Facility Zip: 92123  
 UST Owner: Not reported  
 Handle Regulated Hazmat: Y  
 Own Or Operate UST: Not reported  
 Subject To APSA: Not reported  
 Generate Haz Waste: Not reported

MAP FINDINGS

Map ID  
 Direction  
 Distance  
 Distance (ft.)Site

EDR ID Number  
 EPA ID Number

Database(s)

**SDCTY-PUBLIC UTILITIES-PUMP STATION 49 (Continued)**

**S106879545**

Treat Haz Waste: Not reported  
 Generate Medical Waste: Not reported  
 Active Permits:  
 Facility Id: 203958  
 Update Date: 11/02/2012  
 Case Number: 68476-34-6  
 Name: DIESEL FUEL  
 Other Information: Not reported  
 Material Waste: Material  
 Hazardous Categories 1: FIRE  
 Hazardous Categories 2: ACUTE

53

**8275 STATION VILLAGE LN  
 SAN DIEGO, CA 92108**

EDR US Hist Cleaners

**1015099610  
 N/A**

EDR Historical Cleaners:  
 Name: EXPRESS MOBILE DRAPERY CLEANING  
 Year: 2011  
 Address: 8275 STATION VILLAGE LN

54

**MISSION VALLEY CHEVRON #94991  
 2290 CAMINO DEL RIO  
 SAN DIEGO, CA 92108**

CA San Diego Co. HMMD

**S106061019  
 N/A**

SAN DIEGO CO. HMMD:  
 Facility Id: 112975  
 Business Type: 6HK29  
 EPA Id Number: CAL000211598  
 APN: 438-120-11-00  
 Last HMMD Inspection: 07/11/2012  
 Permit Status: OPEN  
 Permit Expiration: 09/30/2013  
 Facility Owner: CHEVRON PRODUCTS COMPANY  
 Facility Address: PO BOX 6004  
 Facility City: SAN RAMON  
 Facility State: CA  
 Facility Zip: 94583  
 UST Owner: CHEVRON PRODUCTS CO  
 Handle Regulated Hazmat: Y  
 Own Or Operate UST: Y  
 Subject To APSA: Not reported  
 Generate Haz Waste: Y  
 Treat Haz Waste: Not reported  
 Generate Medical Waste: Not reported

UST:  
 UST Name: UNDERGROUND TANK 112975 T001  
 Last Update: 2012-11-02 14:17:38  
 Permit Number: 112975  
 Tank Type: SINGLE WALL  
 Additional Id: 1 UNLEADED  
 Capacity Gallons: 10000  
 UST Contents: REGULAR UNLEADED  
 Other Content Info: REGULAR UNLEADED



MAP FINDINGS

Map ID  
 Direction  
 Distance  
 Distance (ft.)Site

EDR ID Number

Database(s) EPA ID Number

**MISSION VALLEY CHEVRON #94991 (Continued)**

**S106061019**

Reg Status: REMOVED  
 Remove Close Date: 1993-09-23 00:00:00  
 Year Installed: 1965-01-01 00:00:00  
 Pipe Type: SINGLE WALL  
 Delivery System: SUCTION  
 Monitor Code: 05  
 UST Monitor Method: SW TANK DW PIPE W/ POS SHUTOFF-ALARM ON LLD W/ SIRS:SIR ANALY MONTHLY, TANK TEST BIENNIALY, PIPE TEST ANN 0.1 G/HR OR MO 0.2 G/HR

UST Name: UNDERGROUND TANK 112975 T002  
 Last Update: 2012-11-02 14:17:38  
 Permit Number: 112975  
 Tank Type: SINGLE WALL  
 Additional Id: 2 UNLEADED  
 Capacity Gallons: 9000  
 UST Contents: REGULAR UNLEADED  
 Other Content Info: REGULAR UNLEADED  
 Reg Status: REMOVED  
 Remove Close Date: 1993-09-23 00:00:00  
 Year Installed: 1965-01-01 00:00:00  
 Pipe Type: SINGLE WALL  
 Delivery System: SUCTION  
 Monitor Code: 05  
 UST Monitor Method: SW TANK DW PIPE W/ POS SHUTOFF-ALARM ON LLD W/ SIRS:SIR ANALY MONTHLY, TANK TEST BIENNIALY, PIPE TEST ANN 0.1 G/HR OR MO 0.2 G/HR

UST Name: UNDERGROUND TANK 112975 T003  
 Last Update: 2012-11-02 14:17:38  
 Permit Number: 112975  
 Tank Type: SINGLE WALL  
 Additional Id: 3 REGULAR LEADED  
 Capacity Gallons: 4000  
 UST Contents: LEADED  
 Other Content Info: LEADED  
 Reg Status: REMOVED  
 Remove Close Date: 1993-09-23 00:00:00  
 Year Installed: 1965-01-01 00:00:00  
 Pipe Type: SINGLE WALL  
 Delivery System: SUCTION  
 Monitor Code: 05  
 UST Monitor Method: SW TANK DW PIPE W/ POS SHUTOFF-ALARM ON LLD W/ SIRS:SIR ANALY MONTHLY, TANK TEST BIENNIALY, PIPE TEST ANN 0.1 G/HR OR MO 0.2 G/HR

UST Name: UNDERGROUND TANK 112975 T004  
 Last Update: 2012-11-02 14:17:38  
 Permit Number: 112975  
 Tank Type: SINGLE WALL  
 Additional Id: 4 WASTE OIL  
 Capacity Gallons: 550  
 UST Contents: Not reported  
 Other Content Info: WASTE OIL  
 Reg Status: REMOVED  
 Remove Close Date: 1993-09-23 00:00:00  
 Year Installed: 1965-01-01 00:00:00  
 Pipe Type: Not reported  
 Delivery System: Not reported  
 Monitor Code: 07

MAP FINDINGS

Map ID  
 Direction  
 Distance  
 Distance (ft.)Site

EDR ID Number

Database(s) EPA ID Number

**MISSION VALLEY CHEVRON #94991 (Continued)**

**S106061019**

UST Monitor Method: SW TANK SW PRESSURE PIPE W/RESTRICTIVE LLD W/DAILY RECONCILIATION OR WEEKLY GAUGING; TANK AND PIPE TEST ANNUALLY

UST Name: UNDERGROUND TANK 112975 T005  
 Last Update: 2012-11-02 14:17:38  
 Permit Number: 112975  
 Tank Type: DOUBLE WALL  
 Additional Id: 005RT3493RT3678, RT5197  
 Capacity Gallons: 12000  
 UST Contents: REGULAR UNLEADED  
 Other Content Info: REGULAR UNLEADED  
 Reg Status: ACTIVE  
 Remove Close Date: Not reported  
 Year Installed: 1993-01-01 00:00:00  
 Pipe Type: DOUBLE WALL  
 Delivery System: PRESSURE  
 Monitor Code: 31A

UST Monitor Method: DW TANK, DW PRESSURIZED PIPE W/ DRY TANK ANNULAR; POSITIVE SHUT-OFF & FAILSAFE, 3.0LLD; UDC W/ POSITIVE SHUT-OFF

UST Name: UNDERGROUND TANK 112975 T006  
 Last Update: 2012-11-02 14:17:38  
 Permit Number: 112975  
 Tank Type: DOUBLE WALL  
 Additional Id: 006RT3493RT3678, RT3929, RT5197  
 Capacity Gallons: 12000  
 UST Contents: MIDGRADE UNLEADED  
 Other Content Info: MIDGRADE UNLEADED  
 Reg Status: ACTIVE  
 Remove Close Date: Not reported  
 Year Installed: 1993-01-01 00:00:00  
 Pipe Type: DOUBLE WALL  
 Delivery System: PRESSURE  
 Monitor Code: 31A

UST Monitor Method: DW TANK, DW PRESSURIZED PIPE W/ DRY TANK ANNULAR; POSITIVE SHUT-OFF & FAILSAFE, 3.0LLD; UDC W/ POSITIVE SHUT-OFF

UST Name: UNDERGROUND TANK 112975 T007  
 Last Update: 2012-11-02 14:17:38  
 Permit Number: 112975  
 Tank Type: DOUBLE WALL  
 Additional Id: 007RT3493RT3678, RT5197  
 Capacity Gallons: 12000  
 UST Contents: PREMIUM UNLEADED  
 Other Content Info: PREMIUM UNLEADED  
 Reg Status: ACTIVE  
 Remove Close Date: Not reported  
 Year Installed: 1993-01-01 00:00:00  
 Pipe Type: DOUBLE WALL  
 Delivery System: PRESSURE  
 Monitor Code: 31A

UST Monitor Method: DW TANK, DW PRESSURIZED PIPE W/ DRY TANK ANNULAR; POSITIVE SHUT-OFF & FAILSAFE, 3.0LLD; UDC W/ POSITIVE SHUT-OFF

UST Name: UNDERGROUND TANK 112975 T008  
 Last Update: 2012-11-02 14:17:38  
 Permit Number: 112975

MAP FINDINGS

Map ID  
 Direction  
 Distance  
 Distance (ft.)Site

EDR ID Number  
 EPA ID Number

Database(s)

**MISSION VALLEY CHEVRON #94991 (Continued)**

**S106061019**

Tank Type: DOUBLE WALL  
 Additional Id: 008RT3678, RT3929, RT5197  
 Capacity Gallons: 1000  
 UST Contents: OTHER  
 Other Content Info: WASTE OIL  
 Reg Status: ACTIVE  
 Remove Close Date: Not reported  
 Year Installed: 1993-01-01 00:00:00  
 Pipe Type: DOUBLE WALL  
 Delivery System: GRAVITY  
 Monitor Code: 21  
 UST Monitor Method: DW TANK DW SUCTION AND/ OR GRAVITY PIPING WITH INTERSTITIAL MONITORS: INTERSTITIAL.

Active Permits:

Facility Id: 112975  
 Update Date: 11/02/2012  
 Case Number: Not reported  
 Name: WASTE 352 ORGANIC SOLIDS (OTHER)  
 Other Information: FUEL FLTRS  
 Material Waste: Waste  
 Hazardous Categories 1: Not reported  
 Hazardous Categories 2: Not reported

Facility Id: 112975  
 Update Date: 11/02/2012  
 Case Number: Not reported  
 Name: WASTE 221 WASTE OIL & MIXED OIL  
 Other Information: Not reported  
 Material Waste: Waste  
 Hazardous Categories 1: Not reported  
 Hazardous Categories 2: Not reported

Facility Id: 112975  
 Update Date: 11/02/2012  
 Case Number: Not reported  
 Name: WASTE 444 USED BATTERIES  
 Other Information: INTERSTATE BATTERY  
 Material Waste: Waste  
 Hazardous Categories 1: Not reported  
 Hazardous Categories 2: Not reported

Facility Id: 112975  
 Update Date: 11/02/2012  
 Case Number: 8006-61-9  
 Name: MIDGRADE UNLEADED  
 Other Information: UNDERGROUND TANK 112975 T006  
 Material Waste: Material  
 Hazardous Categories 1: FIRE  
 Hazardous Categories 2: Not reported

Facility Id: 112975  
 Update Date: 11/02/2012  
 Case Number: Not reported  
 Name: WASTE 134 AQUEOUS SOL'N W/LESS 10% ORG  
 Other Information: WATER & FUEL  
 Material Waste: Waste

MAP FINDINGS

Map ID  
 Direction  
 Distance  
 Distance (ft.)Site

EDR ID Number  
 EPA ID Number

Database(s)

**MISSION VALLEY CHEVRON #94991 (Continued)**

**S106061019**

Hazardous Categories 1: Not reported  
 Hazardous Categories 2: Not reported

Facility Id: 112975  
 Update Date: 11/02/2012  
 Case Number: 107-21-1  
 Name: WASTE 331 OFF-SPEC,AGED,SURPLUS ORGANICS  
 Other Information: USED ANITFREEZE  
 Material Waste: Waste  
 Hazardous Categories 1: Not reported  
 Hazardous Categories 2: Not reported

Facility Id: 112975  
 Update Date: 11/02/2012  
 Case Number: Not reported  
 Name: WASTE 888 USED OIL FILTERS  
 Other Information: OIL FLTR  
 Material Waste: Waste  
 Hazardous Categories 1: Not reported  
 Hazardous Categories 2: Not reported

Facility Id: 112975  
 Update Date: 11/02/2012  
 Case Number: 8006-61-9  
 Name: PREMIUM UNLEADED  
 Other Information: UNDERGROUND TANK 112975 T007  
 Material Waste: Material  
 Hazardous Categories 1: FIRE  
 Hazardous Categories 2: Not reported

Facility Id: 112975  
 Update Date: 11/02/2012  
 Case Number: 8006-61-9  
 Name: REGULAR UNLEADED  
 Other Information: UNDERGROUND TANK 112975 T005  
 Material Waste: Material  
 Hazardous Categories 1: FIRE  
 Hazardous Categories 2: Not reported

Violations Active Permits:

Facility Id: 112975  
 Update Date: 11/02/2012  
 Inspection Date: 07/03/2003  
 Violation Code: 6HV3257  
 Violation: 2NDRY CONTAINMENT NOT LIQUID FREE  
 Violation Citation: Secondary containment system components not liquid free. 2631(d)(4)  
 Activity: ACTIVE

Facility Id: 112975  
 Update Date: 11/02/2012  
 Inspection Date: 07/19/2004  
 Violation Code: 6HV1011  
 Violation: TRAINING RECORDS NOT AVAILABLE  
 Violation Citation: Personnel training records not available. 19 CCR 2732  
 Activity: ACTIVE

Facility Id: 112975

MAP FINDINGS

Map ID  
 Direction  
 Distance  
 Distance (ft.)Site

EDR ID Number  
 EPA ID Number

Database(s)

**MISSION VALLEY CHEVRON #94991 (Continued)**

**S106061019**

Update Date: 11/02/2012  
 Inspection Date: 07/09/2007  
 Violation Code: 6HV3157  
 Violation: EQUIP. TAMPERING/RECORD FALSIFICATION  
 Violation Citation: Monitoring system disabled or tampered with and/or monitoring records falsified. 25299(f)  
 Activity: ACTIVE

Facility Id: 112975  
 Update Date: 11/02/2012  
 Inspection Date: 07/28/2005  
 Violation Code: 6HV3115  
 Violation: NO 2NDARY CONTAINMT. TEST/REPAIRS  
 Violation Citation: Secondary containment testing not completed (passed) for all components &/or repairs to secondary containment components not completed. 25284.1, 25291(a)(2); 2637  
 Activity: ACTIVE

Facility Id: 112975  
 Update Date: 11/02/2012  
 Inspection Date: 07/01/2008  
 Violation Code: 6HV3411  
 Violation: LLD NOT INSTALLED/NOT FUNCTIONAL  
 Violation Citation: DOUBLE WALLED PRESSURIZED PIPING-Including Under Dispenser Containment (UDC):Line leak detector is not installed, not functional, or not tested. 2636(f)(2), 25284.1(a)(4)(C), 2641(j)  
 Activity: ACTIVE

Facility Id: 112975  
 Update Date: 11/02/2012  
 Inspection Date: 07/19/2004  
 Violation Code: 6HV0402  
 Violation: TRAINING PROGRAM NOT ADEQUATE  
 Violation Citation: Personnel training is not adequate to ensure compliance with hazardous waste regulations. CCR 66265.16(a)&(b)  
 Activity: ACTIVE

Facility Id: 112975  
 Update Date: 11/02/2012  
 Inspection Date: 07/12/2006  
 Violation Code: 6HV3263  
 Violation: MONITOR SYSTEM NOT ALL FUNCTIONAL  
 Violation Citation: Monitoring system components &/or devices are not all functional. 2630, 2641(j), 2632  
 Activity: ACTIVE

Facility Id: 112975  
 Update Date: 11/02/2012  
 Inspection Date: 07/03/2003  
 Violation Code: 6HV0202  
 Violation: WASTE CONTAINER W/O LABELS  
 Violation Citation: Hazardous waste containers &/or tanks are missing labels, accumulation date and/or are improperly labeled. CCR 66262.34(a)(2); 66262.34(a)(3) & 66262.34(f)  
 Activity: ACTIVE

Facility Id: 112975

MAP FINDINGS

Map ID  
 Direction  
 Distance  
 Distance (ft.)Site

EDR ID Number  
 EPA ID Number

Database(s)

**MISSION VALLEY CHEVRON #94991 (Continued)**

**S106061019**

Update Date: 11/02/2012  
 Inspection Date: 07/03/2003  
 Violation Code: 6HV3261  
 Violation: DISPENSER CONTAINMENT NOT DRY  
 Violation Citation: Dispenser containment not free of liquid. 2631(d)(4)  
 Activity: ACTIVE

Facility Id: 112975  
 Update Date: 11/02/2012  
 Inspection Date: 07/19/2004  
 Violation Code: 6HV3255  
 Violation: SPILL CONTAIN. NOT DRY/IN GOOD CONDITION  
 Violation Citation: Spill container is not in good condition and/or liquid free. 2635(b)(1), 2636(a)(1)  
 Activity: ACTIVE

Facility Id: 112975  
 Update Date: 11/02/2012  
 Inspection Date: 07/19/2004  
 Violation Code: 6HV3260  
 Violation: DISPENSER CONT NOT ADEQ. MONITORED  
 Violation Citation: Dispenser containment not adequately monitored. 2636(f)(1) & (g)  
 Activity: ACTIVE

Facility Id: 112975  
 Update Date: 11/02/2012  
 Inspection Date: 07/03/2003  
 Violation Code: 6HV0210  
 Violation: DID NOT CLEAN SPILL TO FLOOR  
 Violation Citation: Failure to clean up hazardous waste off of floor surface. 66262.10b  
 Activity: ACTIVE

Facility Id: 112975  
 Update Date: 11/02/2012  
 Inspection Date: 07/09/2007  
 Violation Code: 6HV3258  
 Violation: SENSORS NOT AT LOW POINT OR ADEQUATELY  
 Violation Citation: Sensors not placed adequately and/or at low point in sumps. 2641(a), 25291(a)(7)(C)  
 Activity: ACTIVE

Facility Id: 112975  
 Update Date: 11/02/2012  
 Inspection Date: 07/03/2003  
 Violation Code: 6HV3158  
 Violation: ALL OPERATING CONDITIONS NOT MET  
 Violation Citation: All permit operating conditions not met. 25284; 2712  
 Activity: ACTIVE

Facility Id: 112975  
 Update Date: 11/02/2012  
 Inspection Date: 07/28/2005  
 Violation Code: 6HV3160  
 Violation: UST SYSTEM REPAIRS NOT PROPERLY DONE  
 Violation Citation: UST system repair(s) not completed properly. 25292.1(c); 2660 (a)(k)(l)(m)  
 Activity: ACTIVE

MAP FINDINGS

Map ID  
 Direction  
 Distance  
 Distance (ft.)Site

EDR ID Number  
 EPA ID Number

Database(s)

**MISSION VALLEY CHEVRON #94991 (Continued)**

**S106061019**

Facility Id: 112975  
 Update Date: 11/02/2012  
 Inspection Date: 07/19/2004  
 Violation Code: 6HV3258  
 Violation: SENSORS NOT AT LOW POINT OR ADEQUATELY  
 Violation Citation: Sensors not placed adequately and/or at low point in sumps. 2641(a), 25291(a)(7)(C)  
 Activity: ACTIVE

Facility Id: 112975  
 Update Date: 11/02/2012  
 Inspection Date: 07/03/2003  
 Violation Code: 6HV3112  
 Violation: 2NDRY CONT TEST NOT DONE (6/36 MOS.)  
 Violation Citation: Secondary containment testing not conducted at 6months/36 months. 25284.1; 2637(a)  
 Activity: ACTIVE

54

**CHEVRON STATION NO 94991  
 2290 CAMINO DEL RIO N  
 SAN DIEGO, CA 92108**

**RCRA-SQG 1000382465  
 CAD982478984**

RCRA-SQG:

Date form received by agency: 05/16/2002  
 Facility name: CHEVRON STATION NO 94991  
 Facility address: 2290 CAMINO DEL RIO N  
 SAN DIEGO, CA 921081510  
 EPA ID: CAD982478984  
 Mailing address: P O BOX 6004  
 SAN RAMON, CA 94583  
 Contact: KATHY NORRIS  
 Contact address: P O BOX 6004  
 SAN RAMON, CA 94583  
 Contact country: US  
 Contact telephone: (925) 842-5931  
 Contact email: Not reported  
 EPA Region: 09  
 Land type: Private  
 Classification: Small Small Quantity Generator  
 Description: Handler: generates more than 100 and less than 1000 kg of hazardous waste during any calendar month and accumulates less than 6000 kg of hazardous waste at any time; or generates 100 kg or less of hazardous waste during any calendar month, and accumulates more than 1000 kg of hazardous waste at any time

Owner/Operator Summary:

Owner/operator name: CHEVRON PRODUCTS CO  
 Owner/operator address: P O BOX 6004  
 SAN RAMON, CA 94583  
 Owner/operator country: Not reported  
 Owner/operator telephone: (925) 842-5931  
 Legal status: Private  
 Owner/Operator Type: Owner  
 Owner/Op start date: Not reported  
 Owner/Op end date: Not reported

MAP FINDINGS

Map ID  
 Direction  
 Distance  
 Distance (ft.)Site

EDR ID Number  
 EPA ID Number

Database(s)

**CHEVRON STATION NO 94991 (Continued)**

**1000382465**

Owner/operator name: NOT REQUIRED  
 Owner/operator address: NOT REQUIRED  
 NOT REQUIRED, ME 99999  
 Owner/operator country: Not reported  
 Owner/operator telephone: (415) 555-1212  
 Legal status: Private  
 Owner/Operator Type: Operator  
 Owner/Op start date: Not reported  
 Owner/Op end date: Not reported

Handler Activities Summary:

U.S. importer of hazardous waste: No  
 Mixed waste (haz. and radioactive): No  
 Recycler of hazardous waste: No  
 Transporter of hazardous waste: No  
 Treater, storer or disposer of HW: No  
 Underground injection activity: No  
 On-site burner exemption: No  
 Furnace exemption: No  
 Used oil fuel burner: No  
 Used oil processor: No  
 User oil refiner: No  
 Used oil fuel marketer to burner: No  
 Used oil Specification marketer: No  
 Used oil transfer facility: No  
 Used oil transporter: No

. Waste code: D001  
 . Waste name: IGNITABLE WASTE  
  
 . Waste code: D018  
 . Waste name: BENZENE

Historical Generators:

Date form received by agency: 02/28/1994  
 Site name: CHEVRON USA PROD CO SERV STAT #94991  
 Classification: Large Quantity Generator

Facility Has Received Notices of Violations:

Regulation violated: Not reported  
 Area of violation: Generators - General  
 Date violation determined: 07/03/2003  
 Date achieved compliance: 08/03/2003  
 Violation lead agency: State  
 Enforcement action: Not reported  
 Enforcement action date: Not reported  
 Enf. disposition status: Not reported  
 Enf. disp. status date: Not reported  
 Enforcement lead agency: Not reported  
 Proposed penalty amount: Not reported  
 Final penalty amount: Not reported  
 Paid penalty amount: Not reported

Evaluation Action Summary:

Evaluation date: 07/03/2003



MAP FINDINGS

Map ID  
 Direction  
 Distance  
 Distance (ft.)Site

EDR ID Number  
 EPA ID Number

Database(s)

**CHEVRON STATION NO 94991 (Continued)**

**1000382465**

Evaluation: COMPLIANCE EVALUATION INSPECTION ON-SITE  
 Area of violation: Generators - General  
 Date achieved compliance: 08/03/2003  
 Evaluation lead agency: State Contractor/Grantee

**54**

**CHEVRON CAMINO DEL RIO N  
 2290 CAMINO DEL RIO N  
 SAN DIEGO, CA 92108**

**CA LUST  
 CA SWEEPS UST  
 CA EMI**

**S100728964  
 N/A**

**LUST REG 9:**

Region: 9  
 Status: Preliminary site assessment underway  
 Case Number: 9UT2965  
 Local Case: H12975-002  
 Substance: Gasoline  
 Qty Leaked: 0  
 Abate Method: Not reported  
 Local Agency: San Diego  
 How Found: Tank Closure  
 How Stopped: Close Tank  
 Source: Unknown  
 Cause: Unknown  
 Lead Agency: Local Agency  
 Case Type: Aquifer affected  
 Date Found: 09/23/1993  
 Date Stopped: 09/23/1993  
 Confirm Date: 09/23/1993  
 Submit Workplan: Not reported  
 Prelim Assess: 10/04/1993  
 Desc Pollution: Not reported  
 Remed Plan: / /  
 Remed Action: Not reported  
 Began Monitor: Not reported  
 Release Date: 09/23/1993  
 Enforce Date: 10/5/93  
 Closed Date: Not reported  
 Enforce Type: SEL  
 Pilot Program: LOP  
 Basin Number: 907.11  
 GW Depth: Not reported  
 Beneficial Use: MUNOCB/E  
 NPDES Number: Not reported  
 Priority: 2A  
 File Disp: Not reported  
 Interim Remedial Actions: Yes  
 Cleanup and Abatement order Number: Not reported  
 Waste Discharge Requirement Number: Not reported

**SWEEPS UST:**

Status: Active  
 Comp Number: 12975  
 Number: 9  
 Board Of Equalization: 44-022683  
 Referral Date: Not reported  
 Action Date: 06-26-92  
 Created Date: 02-29-88  
 Owner Tank Id: Not reported  
 SWRCB Tank Id: 37-000-012975-000001

MAP FINDINGS

Map ID  
 Direction  
 Distance  
 Distance (ft.)Site

EDR ID Number  
 EPA ID Number

Database(s)

**CHEVRON CAMINO DEL RIO N (Continued)**

**S100728964**

Tank Status:	A
Capacity:	10000
Active Date:	Not reported
Tank Use:	M.V. FUEL
STG:	P
Content:	REG UNLEADED
Number Of Tanks:	4
Status:	Active
Comp Number:	12975
Number:	9
Board Of Equalization:	44-022683
Referral Date:	Not reported
Action Date:	06-26-92
Created Date:	02-29-88
Owner Tank Id:	Not reported
SWRCB Tank Id:	37-000-012975-000002
Tank Status:	A
Capacity:	9000
Active Date:	Not reported
Tank Use:	M.V. FUEL
STG:	P
Content:	REG UNLEADED
Number Of Tanks:	Not reported
Status:	Active
Comp Number:	12975
Number:	9
Board Of Equalization:	44-022683
Referral Date:	Not reported
Action Date:	06-26-92
Created Date:	02-29-88
Owner Tank Id:	Not reported
SWRCB Tank Id:	37-000-012975-000003
Tank Status:	A
Capacity:	4000
Active Date:	Not reported
Tank Use:	M.V. FUEL
STG:	P
Content:	LEADED
Number Of Tanks:	Not reported
Status:	Active
Comp Number:	12975
Number:	9
Board Of Equalization:	44-022683
Referral Date:	Not reported
Action Date:	06-26-92
Created Date:	02-29-88
Owner Tank Id:	Not reported
SWRCB Tank Id:	37-000-012975-000004
Tank Status:	A
Capacity:	550
Active Date:	Not reported
Tank Use:	PETROLEUM
STG:	W
Content:	Not reported

MAP FINDINGS

Map ID  
 Direction  
 Distance  
 Distance (ft.)Site

EDR ID Number  
 EPA ID Number

Database(s)

**CHEVRON CAMINO DEL RIO N (Continued)**

**S100728964**

Number Of Tanks: Not reported

EMI:

Year: 1999  
 County Code: 37  
 Air Basin: SD  
 Facility ID: 4508  
 Air District Name: SD  
 SIC Code: 5541  
 Air District Name: SAN DIEGO COUNTY APCD  
 Community Health Air Pollution Info System: Not reported  
 Consolidated Emission Reporting Rule: Not reported  
 Total Organic Hydrocarbon Gases Tons/Yr: 2  
 Reactive Organic Gases Tons/Yr: 2  
 Carbon Monoxide Emissions Tons/Yr: 0  
 NOX - Oxides of Nitrogen Tons/Yr: 0  
 SOX - Oxides of Sulphur Tons/Yr: 0  
 Particulate Matter Tons/Yr: 0  
 Part. Matter 10 Micrometers & Smllr Tons/Yr: 0

Year: 2000  
 County Code: 37  
 Air Basin: SD  
 Facility ID: 4508  
 Air District Name: SD  
 SIC Code: 5541  
 Air District Name: SAN DIEGO COUNTY APCD  
 Community Health Air Pollution Info System: Not reported  
 Consolidated Emission Reporting Rule: Not reported  
 Total Organic Hydrocarbon Gases Tons/Yr: 2  
 Reactive Organic Gases Tons/Yr: 2  
 Carbon Monoxide Emissions Tons/Yr: 0  
 NOX - Oxides of Nitrogen Tons/Yr: 0  
 SOX - Oxides of Sulphur Tons/Yr: 0  
 Particulate Matter Tons/Yr: 0  
 Part. Matter 10 Micrometers & Smllr Tons/Yr: 0

Year: 2001  
 County Code: 37  
 Air Basin: SD  
 Facility ID: 4508  
 Air District Name: SD  
 SIC Code: 5541  
 Air District Name: SAN DIEGO COUNTY APCD  
 Community Health Air Pollution Info System: Not reported  
 Consolidated Emission Reporting Rule: Not reported  
 Total Organic Hydrocarbon Gases Tons/Yr: 2  
 Reactive Organic Gases Tons/Yr: 2  
 Carbon Monoxide Emissions Tons/Yr: 0  
 NOX - Oxides of Nitrogen Tons/Yr: 0  
 SOX - Oxides of Sulphur Tons/Yr: 0  
 Particulate Matter Tons/Yr: 0  
 Part. Matter 10 Micrometers & Smllr Tons/Yr: 0

Year: 2002  
 County Code: 37  
 Air Basin: SD

MAP FINDINGS

Map ID  
 Direction  
 Distance  
 Distance (ft.)Site

EDR ID Number  
 EPA ID Number

Database(s)

**CHEVRON CAMINO DEL RIO N (Continued)**

**S100728964**

Facility ID: 4508  
 Air District Name: SD  
 SIC Code: 5541  
 Air District Name: SAN DIEGO COUNTY APCD  
 Community Health Air Pollution Info System: Not reported  
 Consolidated Emission Reporting Rule: Not reported  
 Total Organic Hydrocarbon Gases Tons/Yr: 2  
 Reactive Organic Gases Tons/Yr: 2  
 Carbon Monoxide Emissions Tons/Yr: 0  
 NOX - Oxides of Nitrogen Tons/Yr: 0  
 SOX - Oxides of Sulphur Tons/Yr: 0  
 Particulate Matter Tons/Yr: 0  
 Part. Matter 10 Micrometers & Smlr Tons/Yr: 0

Year: 2003  
 County Code: 37  
 Air Basin: SD  
 Facility ID: 4508  
 Air District Name: SD  
 SIC Code: 5541  
 Air District Name: SAN DIEGO COUNTY APCD  
 Community Health Air Pollution Info System: Not reported  
 Consolidated Emission Reporting Rule: Not reported  
 Total Organic Hydrocarbon Gases Tons/Yr: 2  
 Reactive Organic Gases Tons/Yr: 2  
 Carbon Monoxide Emissions Tons/Yr: 0  
 NOX - Oxides of Nitrogen Tons/Yr: 0  
 SOX - Oxides of Sulphur Tons/Yr: 0  
 Particulate Matter Tons/Yr: 0  
 Part. Matter 10 Micrometers & Smlr Tons/Yr: 0

Year: 2004  
 County Code: 37  
 Air Basin: SD  
 Facility ID: 4508  
 Air District Name: SD  
 SIC Code: 5541  
 Air District Name: SAN DIEGO COUNTY APCD  
 Community Health Air Pollution Info System: Not reported  
 Consolidated Emission Reporting Rule: Not reported  
 Total Organic Hydrocarbon Gases Tons/Yr: 2.1606088  
 Reactive Organic Gases Tons/Yr: 2.1606088  
 Carbon Monoxide Emissions Tons/Yr: 0  
 NOX - Oxides of Nitrogen Tons/Yr: 0  
 SOX - Oxides of Sulphur Tons/Yr: 0  
 Particulate Matter Tons/Yr: 0  
 Part. Matter 10 Micrometers & Smlr Tons/Yr: 0

Year: 2005  
 County Code: 37  
 Air Basin: SD  
 Facility ID: 4508  
 Air District Name: SD  
 SIC Code: 5541  
 Air District Name: SAN DIEGO COUNTY APCD  
 Community Health Air Pollution Info System: Not reported  
 Consolidated Emission Reporting Rule: Not reported

MAP FINDINGS

Map ID  
 Direction  
 Distance  
 Distance (ft.)Site

EDR ID Number  
 EPA ID Number

Database(s)

**CHEVRON CAMINO DEL RIO N (Continued)**

**S100728964**

Total Organic Hydrocarbon Gases Tons/Yr: 2.1606088  
 Reactive Organic Gases Tons/Yr: 2.1606088  
 Carbon Monoxide Emissions Tons/Yr: 0  
 NOX - Oxides of Nitrogen Tons/Yr: 0  
 SOX - Oxides of Sulphur Tons/Yr: 0  
 Particulate Matter Tons/Yr: 0  
 Part. Matter 10 Micrometers & Smlr Tons/Yr: 0

Year: 2006  
 County Code: 37  
 Air Basin: SD  
 Facility ID: 4508  
 Air District Name: SD  
 SIC Code: 5541  
 Air District Name: SAN DIEGO COUNTY APCD  
 Community Health Air Pollution Info System: Not reported  
 Consolidated Emission Reporting Rule: Not reported  
 Total Organic Hydrocarbon Gases Tons/Yr: 2.71  
 Reactive Organic Gases Tons/Yr: 2.71  
 Carbon Monoxide Emissions Tons/Yr: 0  
 NOX - Oxides of Nitrogen Tons/Yr: 0  
 SOX - Oxides of Sulphur Tons/Yr: 0  
 Particulate Matter Tons/Yr: 0  
 Part. Matter 10 Micrometers & Smlr Tons/Yr: 0

Year: 2007  
 County Code: 37  
 Air Basin: SD  
 Facility ID: 4508  
 Air District Name: SD  
 SIC Code: 5541  
 Air District Name: SAN DIEGO COUNTY APCD  
 Community Health Air Pollution Info System: Not reported  
 Consolidated Emission Reporting Rule: Not reported  
 Total Organic Hydrocarbon Gases Tons/Yr: 2.71  
 Reactive Organic Gases Tons/Yr: 2.71  
 Carbon Monoxide Emissions Tons/Yr: 0  
 NOX - Oxides of Nitrogen Tons/Yr: 0  
 SOX - Oxides of Sulphur Tons/Yr: 0  
 Particulate Matter Tons/Yr: 0  
 Part. Matter 10 Micrometers & Smlr Tons/Yr: 0

Year: 2008  
 County Code: 37  
 Air Basin: SD  
 Facility ID: 4508  
 Air District Name: SD  
 SIC Code: 5541  
 Air District Name: SAN DIEGO COUNTY APCD  
 Community Health Air Pollution Info System: Not reported  
 Consolidated Emission Reporting Rule: Not reported  
 Total Organic Hydrocarbon Gases Tons/Yr: 2.71  
 Reactive Organic Gases Tons/Yr: 2.71  
 Carbon Monoxide Emissions Tons/Yr: 0  
 NOX - Oxides of Nitrogen Tons/Yr: 0  
 SOX - Oxides of Sulphur Tons/Yr: 0  
 Particulate Matter Tons/Yr: 0

MAP FINDINGS

Map ID  
 Direction  
 Distance  
 Distance (ft.)Site

EDR ID Number  
 EPA ID Number

Database(s)

**CHEVRON CAMINO DEL RIO N (Continued)**

**S100728964**

Part. Matter 10 Micrometers & Smlr Tons/Yr:	0
Year:	2009
County Code:	37
Air Basin:	SD
Facility ID:	4508
Air District Name:	SD
SIC Code:	5541
Air District Name:	SAN DIEGO COUNTY APCD
Community Health Air Pollution Info System:	Not reported
Consolidated Emission Reporting Rule:	Not reported
Total Organic Hydrocarbon Gases Tons/Yr:	2.71
Reactive Organic Gases Tons/Yr:	2.71
Carbon Monoxide Emissions Tons/Yr:	0
NOX - Oxides of Nitrogen Tons/Yr:	0
SOX - Oxides of Sulphur Tons/Yr:	0
Particulate Matter Tons/Yr:	0
Part. Matter 10 Micrometers & Smlr Tons/Yr:	0
Year:	2010
County Code:	37
Air Basin:	SD
Facility ID:	4508
Air District Name:	SD
SIC Code:	5541
Air District Name:	SAN DIEGO COUNTY APCD
Community Health Air Pollution Info System:	Not reported
Consolidated Emission Reporting Rule:	Not reported
Total Organic Hydrocarbon Gases Tons/Yr:	2.71
Reactive Organic Gases Tons/Yr:	2.71
Carbon Monoxide Emissions Tons/Yr:	0
NOX - Oxides of Nitrogen Tons/Yr:	0
SOX - Oxides of Sulphur Tons/Yr:	0
Particulate Matter Tons/Yr:	0
Part. Matter 10 Micrometers & Smlr Tons/Yr:	0
Year:	2011
County Code:	37
Air Basin:	SD
Facility ID:	4508
Air District Name:	SD
SIC Code:	5541
Air District Name:	SAN DIEGO COUNTY APCD
Community Health Air Pollution Info System:	Not reported
Consolidated Emission Reporting Rule:	Not reported
Total Organic Hydrocarbon Gases Tons/Yr:	2.71
Reactive Organic Gases Tons/Yr:	2.71
Carbon Monoxide Emissions Tons/Yr:	0
NOX - Oxides of Nitrogen Tons/Yr:	0
SOX - Oxides of Sulphur Tons/Yr:	0
Particulate Matter Tons/Yr:	0
Part. Matter 10 Micrometers & Smlr Tons/Yr:	0
Year:	2012
County Code:	37
Air Basin:	SD
Facility ID:	4508

MAP FINDINGS

Map ID  
 Direction  
 Distance  
 Distance (ft.)Site

EDR ID Number  
 EPA ID Number

Database(s)

**CHEVRON CAMINO DEL RIO N (Continued)**

**S100728964**

Air District Name: SD  
 SIC Code: 5541  
 Air District Name: SAN DIEGO COUNTY APCD  
 Community Health Air Pollution Info System: Not reported  
 Consolidated Emission Reporting Rule: Not reported  
 Total Organic Hydrocarbon Gases Tons/Yr: 2.71  
 Reactive Organic Gases Tons/Yr: 2.71  
 Carbon Monoxide Emissions Tons/Yr: 0  
 NOX - Oxides of Nitrogen Tons/Yr: 0  
 SOX - Oxides of Sulphur Tons/Yr: 0  
 Particulate Matter Tons/Yr: 0  
 Part. Matter 10 Micrometers & Smlr Tons/Yr: 0

54

EDR US Hist Auto Stat 1008997732  
 N/A

**2290 CAMINO DEL RIO N  
 SAN DIEGO, CA 92108**

EDR Historical Auto Stations:

Name: DONAGHE JIM CHEVRON SERVICE  
 Year: 1975  
 Type: GASOLINE STATIONS

Name: MISSION VALLEY CHEVRON  
 Year: 1999  
 Address: 2290 CAMINO DEL RIO N

Name: MISSION VALLEY CHEVRON  
 Year: 2000  
 Address: 2290 CAMINO DEL RIO N

Name: MISSION VALLEY CHEVRON  
 Year: 2002  
 Address: 2290 CAMINO DEL RIO N

Name: MISSION VALLEY CHEVRON  
 Year: 2004  
 Address: 2290 CAMINO DEL RIO N

Name: MISSION VALLEY CHEVRON  
 Year: 2005  
 Address: 2290 CAMINO DEL RIO N

Name: CHEVRON CORP  
 Year: 2007  
 Address: 2290 CAMINO DEL RIO N

Name: MISSION VALLEY CHEVRON  
 Year: 2010  
 Address: 2290 CAMINO DEL RIO N

Name: MISSION VALLEY CHEVRON  
 Year: 2011  
 Address: 2290 CAMINO DEL RIO N

Name: MISSION VALLEY CHEVRON  
 Year: 2012  
 Address: 2290 CAMINO DEL RIO N

MAP FINDINGS

Map ID  
 Direction  
 Distance  
 Distance (ft.)Site

EDR ID Number

Database(s) EPA ID Number

**54 94991  
 2290 CAMINO DEL RIO N  
 SAN DIEGO, CA 92108**

**CA LUST U001572758  
 CA SLIC N/A  
 CA HIST UST**

LUST:

Region: STATE  
 Global Id: T0607301731  
 Latitude: 32.77148  
 Longitude: -117.1405751  
 Case Type: LUST Cleanup Site  
 Status: Completed - Case Closed  
 Status Date: 05/12/2004  
 Lead Agency: SAN DIEGO COUNTY LOP  
 Case Worker: Not reported  
 Local Agency: Not reported  
 RB Case Number: 9UT2965  
 LOC Case Number: H12975-002  
 File Location: Local Agency  
 Potential Media Affect: Aquifer used for drinking water supply  
 Potential Contaminants of Concern: Gasoline  
 Site History: Not reported

[Click here to access the California GeoTracker records for this facility:](#)

Status History:

Global Id: T0607301731  
 Status: Completed - Case Closed  
 Status Date: 05/12/2004

Global Id: T0607301731  
 Status: Open - Case Begin Date  
 Status Date: 09/23/1993

Regulatory Activities:

Global Id: T0607301731  
 Action Type: Other  
 Date: 09/23/1993  
 Action: Leak Began

Global Id: T0607301731  
 Action Type: Other  
 Date: 09/23/1993  
 Action: Leak Discovery

Global Id: T0607301731  
 Action Type: Other  
 Date: 09/23/1993  
 Action: Leak Stopped

Global Id: T0607301731  
 Action Type: ENFORCEMENT  
 Date: 10/05/1993  
 Action: Notice of Responsibility

Global Id: T0607301731  
 Action Type: Other  
 Date: 09/23/1993  
 Action: Leak Reported



MAP FINDINGS

Map ID  
 Direction  
 Distance  
 Distance (ft.)Site

EDR ID Number

Database(s) EPA ID Number

94991 (Continued)

U001572758

SLIC:

Region: STATE  
**Facility Status: Completed - Case Closed**  
 Status Date: 10/04/1993  
 Global Id: T0608150179  
 Lead Agency: SAN DIEGO COUNTY LOP  
 Lead Agency Case Number: H12975-001  
 Latitude: 32.771553  
 Longitude: -117.140884  
 Case Type: Cleanup Program Site  
 Case Worker: SW  
 Local Agency: SAN DIEGO COUNTY LOP  
 RB Case Number: Not reported  
 File Location: Local Agency  
 Potential Media Affected: Not reported  
 Potential Contaminants of Concern: Not reported  
 Site History: Not reported

[Click here to access the California GeoTracker records for this facility:](#)

HIST UST:

Region: STATE  
 Facility ID: 00000062699  
 Facility Type: Gas Station  
 Other Type: Not reported  
 Contact Name: FAYMAN,MARK M  
 Telephone: 6192991930  
 Owner Name: CHEVRON U.S.A. INC.  
 Owner Address: 575 MARKET  
 Owner City,St,Zip: SAN FRANCISCO, CA 94105  
 Total Tanks: 0004

Tank Num: 001  
 Container Num: 1  
 Year Installed: 1965  
 Tank Capacity: 00010000  
 Tank Used for: PRODUCT  
 Type of Fuel: Not reported  
 Container Construction Thickness: 0000250  
 Leak Detection: Stock Inventor

Tank Num: 002  
 Container Num: 2  
 Year Installed: 1965  
 Tank Capacity: 00009000  
 Tank Used for: PRODUCT  
 Type of Fuel: Not reported  
 Container Construction Thickness: 0000250  
 Leak Detection: Stock Inventor

Tank Num: 003  
 Container Num: 3  
 Year Installed: 1965  
 Tank Capacity: 00004000  
 Tank Used for: PRODUCT  
 Type of Fuel: Not reported

MAP FINDINGS

Map ID  
 Direction  
 Distance  
 Distance (ft.)Site

EDR ID Number  
 EPA ID Number

Database(s)

94991 (Continued)

U001572758

Container Construction Thickness: 0000170  
 Leak Detection: Stock Inventor  
  
 Tank Num: 004  
 Container Num: 4  
 Year Installed: 1965  
 Tank Capacity: 00000550  
 Tank Used for: WASTE  
 Type of Fuel: Not reported  
 Container Construction Thickness: 0000100  
 Leak Detection: Stock Inventor

54

MISSION VALLEY CHEVRON  
 2290 CAMINO DEL RIO N  
 SAN DIEGO, CA 92108

CA HAZNET S113107028  
 N/A

HAZNET:

envid: S113107028  
 Year: 2013  
 GEPAID: CAL000211598  
 Contact: SAAD ATTISHA  
 Telephone: 6193009201  
 Mailing Name: Not reported  
 Mailing Address: 2290 CAMINO DEL RIO N  
 Mailing City,St,Zip: SAN DIEGO, CA 921081510  
 Gen County: San Diego  
 TSD EPA ID: CAT080013352  
 TSD County: Los Angeles  
 Waste Category: Not reported  
 Disposal Method: Other Recovery Of Reclamation For Reuse Including Acid Regeneration,  
 Organics Recovery Ect  
 Tons: 0.1251  
 Facility County: Not reported

envid: S113107028  
 Year: 2011  
 GEPAID: CAL000211598  
 Contact: SAAD ATTISHA  
 Telephone: 6193009201  
 Mailing Name: Not reported  
 Mailing Address: 2290 CAMINO DEL RIO N  
 Mailing City,St,Zip: SAN DIEGO, CA 921081510  
 Gen County: Not reported  
 TSD EPA ID: CAT080013352  
 TSD County: Not reported  
 Waste Category: Unspecified organic liquid mixture  
 Disposal Method: Other Recovery Of Reclamation For Reuse Including Acid Regeneration,  
 Organics Recovery Ect  
 Tons: 0.663  
 Facility County: San Diego

envid: S113107028  
 Year: 2011  
 GEPAID: CAL000211598  
 Contact: SAAD ATTISHA  
 Telephone: 6193009201  
 Mailing Name: Not reported  
 Mailing Address: 2290 CAMINO DEL RIO N

MAP FINDINGS

Map ID  
 Direction  
 Distance  
 Distance (ft.)Site

EDR ID Number  
 EPA ID Number

Database(s)

**MISSION VALLEY CHEVRON (Continued)**

**S113107028**

Mailing City,St,Zip: SAN DIEGO, CA 921081510  
 Gen County: Not reported  
 TSD EPA ID: CAD097030993  
 TSD County: Not reported  
 Waste Category: Other organic solids  
 Disposal Method: Storage, Bulking, And/Or Transfer Off Site--No Treatment/Reovery (H010-H129) Or (H131-H135)  
 Tons: 0.1  
 Facility County: San Diego

envid: S113107028  
 Year: 2010  
 GEPAID: CAL000211598  
 Contact: SAAD ATTISHA  
 Telephone: 6193009201  
 Mailing Name: Not reported  
 Mailing Address: 2290 CAMINO DEL RIO N  
 Mailing City,St,Zip: SAN DIEGO, CA 921081510  
 Gen County: Not reported  
 TSD EPA ID: CAT080013352  
 TSD County: Not reported  
 Waste Category: Unspecified oil-containing waste  
 Disposal Method: Other Recovery Of Reclamation For Reuse Including Acid Regeneration, Organics Recovery Ect  
 Tons: 0.10425  
 Facility County: San Diego

envid: S113107028  
 Year: 2010  
 GEPAID: CAL000211598  
 Contact: SAAD ATTISHA  
 Telephone: 6193009201  
 Mailing Name: Not reported  
 Mailing Address: 2290 CAMINO DEL RIO N  
 Mailing City,St,Zip: SAN DIEGO, CA 921081510  
 Gen County: Not reported  
 TSD EPA ID: CAT080013352  
 TSD County: Not reported  
 Waste Category: Unspecified organic liquid mixture  
 Disposal Method: Other Recovery Of Reclamation For Reuse Including Acid Regeneration, Organics Recovery Ect  
 Tons: 0.102  
 Facility County: San Diego

[Click this hyperlink](#) while viewing on your computer to access 6 additional CA\_HAZNET: record(s) in the EDR Site Report.

54

**CHEVRON 94991  
 2290 CAMINO DEL RIO NORTH  
 SAN DIEGO, CA 92108**

**CA HAZNET S113016572  
 N/A**

HAZNET:  
 envid: S113016572  
 Year: 2012  
 GEPAID: CAD982478984  
 Contact: KATHY NORRIS-SLUSHER  
 Telephone: 8773866044  
 Mailing Name: Not reported

MAP FINDINGS

Map ID  
 Direction  
 Distance  
 Distance (ft.)Site

EDR ID Number  
 EPA ID Number

Database(s)

**CHEVRON 94991 (Continued)**

**S113016572**

Mailing Address: PO BOX 6004  
 Mailing City,St,Zip: SAN RAMON, CA 945830000  
 Gen County: San Diego  
 TSD EPA ID: CAD044429835  
 TSD County: Los Angeles  
 Waste Category: Not reported  
 Disposal Method: Storage, Bulking, And/Or Transfer Off Site--No Treatment/Reovery  
 (H010-H129) Or (H131-H135)  
 Tons: 0.17  
 Facility County: San Diego

envid: S113016572  
 Year: 2012  
 GEPAID: CAD982478984  
 Contact: KATHY NORRIS-SLUSHER  
 Telephone: 8773866044  
 Mailing Name: Not reported  
 Mailing Address: PO BOX 6004  
 Mailing City,St,Zip: SAN RAMON, CA 945830000  
 Gen County: San Diego  
 TSD EPA ID: CAD044429835  
 TSD County: Los Angeles  
 Waste Category: Not reported  
 Disposal Method: Storage, Bulking, And/Or Transfer Off Site--No Treatment/Reovery  
 (H010-H129) Or (H131-H135)  
 Tons: 0.17  
 Facility County: San Diego

envid: S113016572  
 Year: 2012  
 GEPAID: CAD982478984  
 Contact: KATHY NORRIS-SLUSHER  
 Telephone: 8773866044  
 Mailing Name: Not reported  
 Mailing Address: PO BOX 6004  
 Mailing City,St,Zip: SAN RAMON, CA 945830000  
 Gen County: San Diego  
 TSD EPA ID: CAD982444481  
 TSD County: San Bernardino  
 Waste Category: Not reported  
 Disposal Method: Storage, Bulking, And/Or Transfer Off Site--No Treatment/Reovery  
 (H010-H129) Or (H131-H135)  
 Tons: 1.05  
 Facility County: San Diego

envid: S113016572  
 Year: 2012  
 GEPAID: CAD982478984  
 Contact: KATHY NORRIS-SLUSHER  
 Telephone: 8773866044  
 Mailing Name: Not reported  
 Mailing Address: PO BOX 6004  
 Mailing City,St,Zip: SAN RAMON, CA 945830000  
 Gen County: San Diego  
 TSD EPA ID: CAD982444481  
 TSD County: San Bernardino  
 Waste Category: Not reported

MAP FINDINGS

Map ID  
 Direction  
 Distance  
 Distance (ft.)Site

EDR ID Number  
 EPA ID Number

Database(s)

**CHEVRON 94991 (Continued)**

**S113016572**

Disposal Method: Storage, Bulking, And/Or Transfer Off Site--No Treatment/Reovery  
 (H010-H129) Or (H131-H135)  
 Tons: 1.05  
 Facility County: San Diego

envid: S113016572  
 Year: 2010  
 GEPAID: CAD982478984  
 Contact: KATHY NORRIS-SLUSHER  
 Telephone: 8773866044  
 Mailing Name: Not reported  
 Mailing Address: PO BOX 6004  
 Mailing City,St,Zip: SAN RAMON, CA 945830000  
 Gen County: Not reported  
 TSD EPA ID: CAD008302903  
 TSD County: Not reported  
 Waste Category: Aqueous solution with total organic residues less than 10 percent  
 Disposal Method: Other Recovery Of Reclamation For Reuse Including Acid Regeneration,  
 Organics Recovery Ect  
 Tons: 2.142  
 Facility County: San Diego

[Click this hyperlink](#) while viewing on your computer to access  
 31 additional CA\_HAZNET: record(s) in the EDR Site Report.

54

**MISSION VY CHEVRON #94991**  
**2290 CAMINO DEL RIO N**  
**SAN DIEGO, CA 92108**

**CA UST U003940553**  
**CA SAN DIEGO CO. SAM N/A**

UST:  
 Facility ID: H12975  
 Permitting Agency: SAN DIEGO COUNTY  
 Latitude: 32.7728832  
 Longitude: -117.1395082

SAN DIEGO CO. SAM:  
 Case Number: H12975-001  
 Agency: DEH Site Assessment & Mitigation  
**Funding: Private - VAP**  
 Facility Type: Soils Only  
 Facility Status: Closed Case  
 Date: 10/4/1993  
 Date Began: 9/16/1993

Case Number: H12975-002  
 Agency: DEH Site Assessment & Mitigation  
**Funding: POP**  
 Facility Type: Drinking Water Aquifer Impacted  
 Facility Status: Closed Case  
 Date: 5/12/2004  
 Date Began: 9/23/1993

MAP FINDINGS

Map ID  
 Direction  
 Distance  
 Distance (ft.)Site Database(s) EPA ID Number  
 EDR ID Number

54 **FREEMAN MARK CHEVRON SERV** EDR US Hist Auto Stat 1008998400  
 2290 CAMINO ZARA N/A  
 SAN DIEGO, CA

EDR Historical Auto Stations:  
 Name: FREEMAN MARK CHEVRON SERV  
 Year: 1980  
 Type: GASOLINE STATIONS

54 **FAYMAN MARK CHEVRON SERV** EDR US Hist Auto Stat 1008998607  
 2290 CAMINO ZARA DEL RIO N N/A  
 SAN DIEGO, CA

EDR Historical Auto Stations:  
 Name: FAYMAN MARK CHEVRON SERV  
 Year: 1984  
 Type: GASOLINE STATIONS

54 **MISSION VALLEY CHEVRON** CA HIST CORTESE S104747598  
 2290 CAMINO DEL RIO N/A  
 SAN DIEGO, CA 92108

HIST CORTESE:  
 Region: CORTESE  
 Facility County Code: 37  
 Reg By: LTNKA  
 Reg Id: 9UT2965

54 **EFFICARE HEALTH SERVICES** CA San Diego Co. HMMD S106068382  
 2515 CAMINO DEL RIO N/A  
 SAN DIEGO, CA 92108

SAN DIEGO CO. HMMD:  
 Facility Id: 153494  
 Business Type: 6HK10  
 EPA Id Number: Not reported  
 APN: DEH-153494  
 Last HMMD Inspection: 08/22/1997  
 Permit Status: INAC  
 Permit Expiration: 06/30/1998  
 Facility Owner: ARACELI ABUTIN  
 Facility Address: 2515 CAMINO DEL RIO SOUTH 236  
 Facility City: SAN DIEGO  
 Facility State: CA  
 Facility Zip: 92108-  
 UST Owner: Not reported  
 Handle Regulated Hazmat: Not reported  
 Own Or Operate UST: Not reported  
 Subject To APSA: Not reported  
 Generate Haz Waste: Not reported  
 Treat Haz Waste: Not reported  
 Generate Medical Waste: Not reported

MAP FINDINGS

Map ID  
 Direction  
 Distance  
 Distance (ft.)Site

EDR ID Number  
 Database(s)  
 EPA ID Number

54      **DR. FARAGALLAH CHIROPRACTIC OF**      **CA San Diego Co. HMMD**      **S106060169**  
**2515 CAMINO DEL RIO**      **N/A**  
**SAN DIEGO, CA 92108**

SAN DIEGO CO. HMMD:  
 Facility Id: 102622  
 Business Type: 6HK15  
 EPA Id Number: Not reported  
 APN: DEH-102622  
 Last HMMD Inspection: 08/22/2001  
 Permit Status: INAC  
 Permit Expiration: 01/31/2003  
 Facility Owner: SAMINR FARAGALLER, D.C.  
 Facility Address: P.O. BOX 420514  
 Facility City: SAN DIEGO  
 Facility State: CA  
 Facility Zip: 92142-054  
 UST Owner: Not reported  
 Handle Regulated Hazmat: Not reported  
 Own Or Operate UST: Not reported  
 Subject To APSA: Not reported  
 Generate Haz Waste: Y  
 Treat Haz Waste: Not reported  
 Generate Medical Waste: Not reported

54      **STANDARD STATIONS INC**      **EDR US Hist Auto Stat**      **1009000285**  
**2290 CAMINO DE LA REINA**      **N/A**  
**SAN DIEGO, CA**

EDR Historical Auto Stations:  
 Name: STANDARD STATIONS INC  
 Year: 1970  
 Type: GASOLINE STATIONS

54      **R A SNYDER PROPERTIES**      **FTTS**      **1005848356**  
**2399 CAMINO DEL RIO**      **HIST FTTS**      **N/A**  
**SAN DIEGO, CA 92108**

FTTS INSP:  
 Inspection Number: 2001082819360 2  
 Region: 09  
 Inspection Date: 08/28/01  
 Inspector: H BURKE  
 Violation occurred: Yes  
 Investigation Type: Lead, Section 1018, Federal  
 Investigation Reason: Neutral Scheme, Region  
 Legislation Code: TSCA  
 Facility Function: Real Estate/Broker Facility

HIST FTTS INSP:  
 Inspection Number: 2001082819360 2  
 Region: 09  
 Inspection Date: Not reported  
 Inspector: H BURKE  
 Violation occurred: Yes  
 Investigation Type: Lead, Section 1018, Federal  
 Investigation Reason: Neutral Scheme, Region

MAP FINDINGS

Map ID  
 Direction  
 Distance  
 Distance (ft.)Site

EDR ID Number  
 EPA ID Number

Database(s)

**R A SNYDER PROPERTIES (Continued)**

**1005848356**

Legislation Code: TSCA  
 Facility Function: Real Estate/Broker Facility

54

**2667 CAMINO DEL RIO  
 SAN DIEGO, CA 92108**

**ERNS 2006819784  
 N/A**

[Click this hyperlink](#) while viewing on your computer to access additional ERNS detail in the EDR Site Report.

54

**2667 CAMINO DEL RIO  
 SAN DIEGO, CA 92108**

**CA CHMIRS S109037909  
 N/A**

CHMIRS:

OES Incident Number: 06-7126  
 OES notification: 12/02/2006  
 OES Date: Not reported  
 OES Time: Not reported  
 Incident Date: Not reported  
**Date Completed: Not reported**  
 Property Use: Not reported  
 Agency Id Number: Not reported  
 Agency Incident Number: Not reported  
 Time Notified: Not reported  
 Time Completed: Not reported  
 Surrounding Area: Not reported  
 Estimated Temperature: Not reported  
 Property Management: Not reported  
 More Than Two Substances Involved?: Not reported  
 Resp Agncy Personel # Of Decontaminated: Not reported  
 Responding Agency Personel # Of Injuries: Not reported  
 Responding Agency Personel # Of Fatalities: Not reported  
 Others Number Of Decontaminated: Not reported  
 Others Number Of Injuries: Not reported  
 Others Number Of Fatalities: Not reported  
 Vehicle Make/year: Not reported  
 Vehicle License Number: Not reported  
 Vehicle State: Not reported  
 Vehicle Id Number: Not reported  
 CA DOT PUC/ICC Number: Not reported  
 Company Name: Not reported  
 Reporting Officer Name/ID: Not reported  
 Report Date: Not reported  
 Facility Telephone: Not reported  
 Waterway Involved: Not reported  
 Waterway: Not reported  
 Spill Site: Not reported  
 Cleanup By: Reporting Party  
 Containment: Not reported  
 What Happened: Not reported  
 Type: Not reported  
 Measure: Not reported



MAP FINDINGS

Map ID  
 Direction  
 Distance  
 Distance (ft.)Site

EDR ID Number  
 EPA ID Number

Database(s)

(Continued)

S109037909

Other:	Not reported
Date/Time:	Not reported
Year:	2006
Agency:	San Diego Gas and Elect
Incident Date:	12/2/2006 12:00:00 AM
Admin Agency:	San Diego County Health Services Dept.
Amount:	Not reported
Contained:	Yes
Site Type:	Merchant/Business
E Date:	Not reported
Substance:	Transformer oil
Gallons:	200
Unknown:	0
Substance #2:	Not reported
Substance #3:	Not reported
Evacuations:	0
Number of Injuries:	0
Number of Fatalities:	0
#1 Pipeline:	Not reported
#2 Pipeline:	Not reported
#3 Pipeline:	Not reported
#1 Vessel >= 300 Tons:	Not reported
#2 Vessel >= 300 Tons:	Not reported
#3 Vessel >= 300 Tons:	Not reported
Evacs:	Not reported
Injuries:	Not reported
Fatals:	Not reported
Comments:	Not reported
Description:	Bottom of the transformer was rusted out. When they removed the transformer they spilled the oil. The mineral oil leaked on to soil only, no storm drain involved.

54

2600 CAMINO DEL RIO NORTH  
 SAN DIEGO, CA 92108

CA CHMIRS S105670056  
 N/A

CHMIRS:

OES Incident Number:	01-7165
OES notification:	12/11/2001
OES Date:	Not reported
OES Time:	Not reported
Incident Date:	Not reported
<b>Date Completed:</b>	<b>Not reported</b>
Property Use:	Not reported
Agency Id Number:	Not reported
Agency Incident Number:	Not reported
Time Notified:	Not reported
Time Completed:	Not reported
Surrounding Area:	Not reported
Estimated Temperature:	Not reported
Property Management:	Not reported
More Than Two Substances Involved?:	Not reported
Resp Agncy Personel # Of Decontaminated:	Not reported
Responding Agency Personel # Of Injuries:	Not reported
Responding Agency Personel # Of Fatalities:	Not reported
Others Number Of Decontaminated:	Not reported
Others Number Of Injuries:	Not reported
Others Number Of Fatalities:	Not reported

MAP FINDINGS

Map ID  
 Direction  
 Distance  
 Distance (ft.)Site

EDR ID Number  
 EPA ID Number

Database(s)

(Continued)

S105670056

Vehicle Make/year:	Not reported
Vehicle License Number:	Not reported
Vehicle State:	Not reported
Vehicle Id Number:	Not reported
CA DOT PUC/ICC Number:	Not reported
Company Name:	Not reported
Reporting Officer Name/ID:	Not reported
Report Date:	Not reported
Facility Telephone:	Not reported
Waterway Involved:	No
Waterway:	Not reported
Spill Site:	Not reported
Cleanup By:	Reporting Party
Containment:	Not reported
What Happened:	Not reported
Type:	Not reported
Measure:	Not reported
Other:	Not reported
Date/Time:	Not reported
Year:	2001
Agency:	City of San Diego Waste Water Collection
Incident Date:	12/11/200112:00:00 AM
Admin Agency:	San Diego County Health Services Dept.
Amount:	Not reported
Contained:	Yes
Site Type:	Merchant/Business
E Date:	Not reported
Substance:	Sewage;;;
Gallons:	30
Unknown:	0.000000
Substance #2:	Not reported
Substance #3:	Not reported
Evacuations:	0
Number of Injuries:	0
Number of Fatalities:	0
#1 Pipeline:	Not reported
#2 Pipeline:	Not reported
#3 Pipeline:	Not reported
#1 Vessel >= 300 Tons:	Not reported
#2 Vessel >= 300 Tons:	Not reported
#3 Vessel >= 300 Tons:	Not reported
Evacs:	Not reported
Injuries:	Not reported
Fatals:	Not reported
Comments:	Not reported
Description:	Blockage occurred on private sewage lateral. Note: 20 of the 30 gallons where recovered.



MAP FINDINGS

Map ID  
 Direction  
 Distance  
 Distance (ft.)Site

EDR ID Number  
 EPA ID Number

Database(s)

**FAMILY PRACTICE ASSO INC (Continued)**

**S113078437**

TSD County: Not reported  
 Waste Category: Photochemicals/photoprocessing waste  
 Disposal Method: Recycler  
 Tons: .0208  
 Facility County: San Diego

54

**SHARP REES STEALY CORPORATION  
 2655 CAMINO DEL RIO  
 SAN DIEGO, CA 92108**

CA San Diego Co. HMMD

**S106068408  
 N/A**

SAN DIEGO CO. HMMD:

Facility Id: 153532  
 Business Type: 6HK10  
 EPA Id Number: CAL000143059  
 APN: DEH-153532  
 Last HMMD Inspection: 07/15/1998  
 Permit Status: INAC  
 Permit Expiration: 12/31/1999  
 Facility Owner: SHARP REES STEALY CORPORATION  
 Facility Address: 2001 04TH AV  
 Facility City: SAN DIEGO  
 Facility State: CA  
 Facility Zip: 92101-  
 UST Owner: Not reported  
 Handle Regulated Hazmat: Not reported  
 Own Or Operate UST: Not reported  
 Subject To APSA: Not reported  
 Generate Haz Waste: Y  
 Treat Haz Waste: Not reported  
 Generate Medical Waste: Not reported

54

**MISSION SPECIALTY MGMT  
 2655 CAMINO DEL RIO DR STE 150-140  
 SAN DIEGO, CA 92108**

CA HAZNET

**S113148759  
 N/A**

HAZNET:

envid: S113148759  
 Year: 2012  
 GEPAID: CAL000322617  
 Contact: JOHN WEISENSEEL  
 Telephone: 6192827088  
 Mailing Name: Not reported  
 Mailing Address: 2655 CAMINO DEL RIO DR STE 150-140  
 Mailing City,St,Zip: SAN DIEGO, CA 921080000  
 Gen County: San Diego  
 TSD EPA ID: CAD008364432  
 TSD County: Los Angeles  
 Waste Category: Not reported  
 Disposal Method: Fuel Blending Prior To Energy Recovery At Another Site  
 Tons: 0.0495  
 Facility County: San Diego

envid: S113148759  
 Year: 2011  
 GEPAID: CAL000322617  
 Contact: JOHN WEISENSEEL

MAP FINDINGS

Map ID  
 Direction  
 Distance  
 Distance (ft.)Site

EDR ID Number  
 EPA ID Number

Database(s)

**MISSION SPECIALTY MGMT (Continued)**

**S113148759**

Telephone: 6192827088  
 Mailing Name: Not reported  
 Mailing Address: 2655 CAMINO DEL RIO DR STE 150-140  
 Mailing City,St,Zip: SAN DIEGO, CA 921080000  
 Gen County: Not reported  
 TSD EPA ID: CAD008364432  
 TSD County: Not reported  
 Waste Category: Oxygenated solvents (acetone, butanol, ethyl acetate, etc.)  
 Disposal Method: Fuel Blending Prior To Energy Recovery At Another Site  
 Tons: 0.0495  
 Facility County: San Diego

envid: S113148759  
 Year: 2010  
 GEPAID: CAL000322617  
 Contact: JOHN WEISENSEEL  
 Telephone: 6192827088  
 Mailing Name: Not reported  
 Mailing Address: 2655 CAMINO DEL RIO DR STE 150-140  
 Mailing City,St,Zip: SAN DIEGO, CA 921080000  
 Gen County: Not reported  
 TSD EPA ID: CAD008364432  
 TSD County: Not reported  
 Waste Category: Oxygenated solvents (acetone, butanol, ethyl acetate, etc.)  
 Disposal Method: Fuel Blending Prior To Energy Recovery At Another Site  
 Tons: 0.066  
 Facility County: San Diego

envid: S113148759  
 Year: 2010  
 GEPAID: CAL000322617  
 Contact: JOHN WEISENSEEL  
 Telephone: 6192827088  
 Mailing Name: Not reported  
 Mailing Address: 2655 CAMINO DEL RIO DR STE 150-140  
 Mailing City,St,Zip: SAN DIEGO, CA 921080000  
 Gen County: Not reported  
 TSD EPA ID: CAD008364432  
 TSD County: Not reported  
 Waste Category: Unspecified solvent mixture  
 Disposal Method: Fuel Blending Prior To Energy Recovery At Another Site  
 Tons: 0.018  
 Facility County: San Diego

envid: S113148759  
 Year: 2009  
 GEPAID: CAL000322617  
 Contact: JOHN WEISENSEEL  
 Telephone: 6192827088  
 Mailing Name: Not reported  
 Mailing Address: 2655 CAMINO DEL RIO DR STE 150-140  
 Mailing City,St,Zip: SAN DIEGO, CA 921080000  
 Gen County: Not reported  
 TSD EPA ID: CAD008364432  
 TSD County: Not reported  
 Waste Category: Oxygenated solvents (acetone, butanol, ethyl acetate, etc.)  
 Disposal Method: Fuel Blending Prior To Energy Recovery At Another Site

MAP FINDINGS

Map ID  
 Direction  
 Distance  
 Distance (ft.)Site

EDR ID Number  
 EPA ID Number

Database(s)

**MISSION SPECIALTY MGMT (Continued)**

**S113148759**

Tons: 0.0495  
 Facility County: San Diego

[Click this hyperlink](#) while viewing on your computer to access  
 3 additional CA\_HAZNET: record(s) in the EDR Site Report.

54

**MISSION SPECIALTY MANAGEMENT  
 2655 N CAMINO DEL RIO  
 SAN DIEGO, CA 92108**

CA San Diego Co. HMMD

**S109279553  
 N/A**

SAN DIEGO CO. HMMD:

Facility Id: 207325  
 Business Type: 6HK10  
 EPA Id Number: CAL000322617  
 APN: 438-052-13-00  
 Last HMMD Inspection: 09/22/2010  
 Permit Status: OPEN  
 Permit Expiration: 02/28/2013  
 Facility Owner: MISSION SPECIALTY MANAGEMENT  
 Facility Address: 2655 CAMINO DEL RIO NORTH #150  
 Facility City: SAN DIEGO  
 Facility State: CA  
 Facility Zip: 92108  
 UST Owner: Not reported  
 Handle Regulated Hazmat: Not reported  
 Own Or Operate UST: Not reported  
 Subject To APSA: Not reported  
 Generate Haz Waste: Y  
 Treat Haz Waste: Not reported  
 Generate Medical Waste: Y

Inactive Permits:

Facility Id: 207325  
 Update Date: 11/02/2012  
 Case Number: Not reported  
 Name: WASTE 212 OXYGENATED SOLVENTS  
 Other Information: FORMALIN-HARVY VAPO-STERILE  
 Material Waste: Waste  
 Hazardous Categories 1: Not reported  
 Hazardous Categories 2: Not reported

Facility Id: 207325  
 Update Date: 11/02/2012  
 Case Number: Not reported  
 Name: WASTE 901 INFECTIOUS WASTE, GENERAL  
 Other Information: RED BAG  
 Material Waste: Waste  
 Hazardous Categories 1: Not reported  
 Hazardous Categories 2: Not reported

Facility Id: 207325  
 Update Date: 11/02/2012  
 Case Number: Not reported  
 Name: WASTE 902 INFECTIOUS WASTE, SHARPS  
 Other Information: SHARPS  
 Material Waste: Waste  
 Hazardous Categories 1: Not reported  
 Hazardous Categories 2: Not reported

MAP FINDINGS

Map ID  
 Direction  
 Distance  
 Distance (ft.)Site

EDR ID Number  
 EPA ID Number

Database(s)

**MISSION SPECIALTY MANAGEMENT (Continued)**

**S109279553**

Violations Active Permits:

Facility Id: 207325  
 Update Date: 11/02/2012  
 Inspection Date: 09/22/2010  
 Violation Code: 6HV4212  
 Violation: RED BAGS NOT CONTAINERIZED  
 Violation Citation: Did not containerize and place red bags in rigid, leak resistant, and covered containers or bins. 118280(b)  
 Activity: ACTIVE

54

**ATHLETIC ORTHOPEDIC INSTITUTE  
 2650 CAMINO DEL RIO NORTH  
 SAN DIEGO, CA 92108**

**CA HAZNET S113048081  
 N/A**

HAZNET:

envid: S113048081  
 Year: 1994  
 GEPAID: CAL000068615  
 Contact: HARRIS THOMAS WILLIAM MD  
 Telephone: 0000000000  
 Mailing Name: Not reported  
 Mailing Address: 3444 KEARNY VILLA RD STE 202  
 Mailing City,St,Zip: SAN DIEGO, CA 921230000  
 Gen County: Not reported  
 TSD EPA ID: CAD981402522  
 TSD County: Not reported  
 Waste Category: Metal sludge (Alkaline solution (pH >= 12.5) with metals)  
 Disposal Method: Recycler  
 Tons: .0025  
 Facility County: San Diego

envid: S113048081  
 Year: 1994  
 GEPAID: CAL000068615  
 Contact: HARRIS THOMAS WILLIAM MD  
 Telephone: 0000000000  
 Mailing Name: Not reported  
 Mailing Address: 3444 KEARNY VILLA RD STE 202  
 Mailing City,St,Zip: SAN DIEGO, CA 921230000  
 Gen County: Not reported  
 TSD EPA ID: CAL920973155  
 TSD County: Not reported  
 Waste Category: Photochemicals/photoprocessing waste  
 Disposal Method: Recycler  
 Tons: .0625  
 Facility County: San Diego

envid: S113048081  
 Year: 1993  
 GEPAID: CAL000068615  
 Contact: HARRIS THOMAS WILLIAM MD  
 Telephone: 0000000000  
 Mailing Name: Not reported  
 Mailing Address: 3444 KEARNY VILLA RD STE 202  
 Mailing City,St,Zip: SAN DIEGO, CA 921230000  
 Gen County: Not reported

MAP FINDINGS

Map ID  
 Direction  
 Distance  
 Distance (ft.)Site

EDR ID Number  
 EPA ID Number

Database(s)

**ATHLETIC ORTHOPEDIC INSTITUTE (Continued)**

**S113048081**

TSD EPA ID: CAD981402522  
 TSD County: Not reported  
 Waste Category: Not reported  
 Disposal Method: Recycler  
 Tons: 0  
 Facility County: San Diego

envid: S113048081  
 Year: 1993  
 GEPAID: CAL000068615  
 Contact: HARRIS THOMAS WILLIAM MD  
 Telephone: 0000000000  
 Mailing Name: Not reported  
 Mailing Address: 3444 KEARNY VILLA RD STE 202  
 Mailing City,St,Zip: SAN DIEGO, CA 921230000  
 Gen County: Not reported  
 TSD EPA ID: CAD981402522  
 TSD County: Not reported  
 Waste Category: Metal sludge (Alkaline solution (pH >= 12.5) with metals)  
 Disposal Method: Not reported  
 Tons: 4.0000000000  
 Facility County: San Diego

54

**MISSION VALLEY DENTAL  
 2650 N CAMINO DEL RIO STE 102  
 SAN DIEGO, CA 92108**

**CA HAZNET S113117944  
 N/A**

HAZNET:  
 envid: S113117944  
 Year: 2006  
 GEPAID: CAL000245086  
 Contact: DR JAMES KASSNER  
 Telephone: 6192980848  
 Mailing Name: Not reported  
 Mailing Address: 2650 N CAMINO DEL RIO STE 102  
 Mailing City,St,Zip: SAN DIEGO, CA 921080000  
 Gen County: Not reported  
 TSD EPA ID: CAL000175030  
 TSD County: Not reported  
 Waste Category: Unspecified organic liquid mixture  
 Disposal Method: Storage, Bulking, And/Or Transfer Off Site--No Treatment/Reovery (H010-H129) Or (H131-H135)  
 Tons: 0.02  
 Facility County: San Diego

envid: S113117944  
 Year: 2006  
 GEPAID: CAL000245086  
 Contact: DR JAMES KASSNER  
 Telephone: 6192980848  
 Mailing Name: Not reported  
 Mailing Address: 2650 N CAMINO DEL RIO STE 102  
 Mailing City,St,Zip: SAN DIEGO, CA 921080000  
 Gen County: Not reported  
 TSD EPA ID: CAL000175030  
 TSD County: Not reported  
 Waste Category: Oxygenated solvents (acetone, butanol, ethyl acetate, etc.)  
 Disposal Method: Not reported



MAP FINDINGS

Map ID  
 Direction  
 Distance  
 Distance (ft.)Site

EDR ID Number  
 EPA ID Number

Database(s)

**MISSION VALLEY DENTAL (Continued)**

**S113117944**

Tons: 0.01  
 Facility County: San Diego  
  
 envid: S113117944  
 Year: 2005  
 GEPAID: CAL000245086  
 Contact: DR JAMES KASSNER  
 Telephone: 6192980848  
 Mailing Name: Not reported  
 Mailing Address: 2650 N CAMINO DEL RIO STE 102  
 Mailing City,St,Zip: SAN DIEGO, CA 921080000  
 Gen County: Not reported  
 TSD EPA ID: CAL000175030  
 TSD County: Not reported  
 Waste Category: Oxygenated solvents (acetone, butanol, ethyl acetate, etc.)  
 Disposal Method: Transfer Station  
 Tons: 0  
 Facility County: San Diego

envid: S113117944  
 Year: 2003  
 GEPAID: CAL000245086  
 Contact: DR JAMES KASSNER  
 Telephone: 6192980848  
 Mailing Name: Not reported  
 Mailing Address: 2650 N CAMINO DEL RIO STE 102  
 Mailing City,St,Zip: SAN DIEGO, CA 921080000  
 Gen County: Not reported  
 TSD EPA ID: CAL000212588  
 TSD County: Not reported  
 Waste Category: Oxygenated solvents (acetone, butanol, ethyl acetate, etc.)  
 Disposal Method: Not reported  
 Tons: 0  
 Facility County: San Diego

54

**SMILE SAN DIEGO  
 2650 CAMINO DEL RIO  
 SAN DIEGO, CA 92108**

**CA San Diego Co. HMMD S106069073  
 N/A**

SAN DIEGO CO. HMMD:  
 Facility Id: 211864  
 Business Type: 6HK10  
 EPA Id Number: Not reported  
 APN: DEH-154450  
 Last HMMD Inspection: 03/02/2010  
 Permit Status: OPEN  
 Permit Expiration: 06/30/2013  
 Facility Owner: JOSEPH R WISNIESKI DDS  
 Facility Address: 2650 CAMINO DEL RIO N #102  
 Facility City: SAN DIEGO  
 Facility State: CA  
 Facility Zip: 92108  
 UST Owner: Not reported  
 Handle Regulated Hazmat: Not reported  
 Own Or Operate UST: Not reported  
 Subject To APSA: Not reported  
 Generate Haz Waste: Y  
 Treat Haz Waste: Not reported

MAP FINDINGS

Map ID  
 Direction  
 Distance  
 Distance (ft.)Site

EDR ID Number  
 EPA ID Number

Database(s)

**SMILE SAN DIEGO (Continued)**

**S106069073**

Generate Medical Waste:	Y
Inactive Permits:	
Facility Id:	211864
Update Date:	11/02/2012
Case Number:	Not reported
Name:	WASTE 541 PHOTOCHEM/PHOTOPROC WASTE
Other Information:	SILVER RECOVERY UNIT
Material Waste:	Waste
Hazardous Categories 1:	Not reported
Hazardous Categories 2:	Not reported
Facility Id:	211864
Update Date:	11/02/2012
Case Number:	Not reported
Name:	WASTE 901 INFECTIOUS WASTE, GENERAL
Other Information:	Not reported
Material Waste:	Waste
Hazardous Categories 1:	Not reported
Hazardous Categories 2:	Not reported
Facility Id:	211864
Update Date:	11/02/2012
Case Number:	Not reported
Name:	WASTE 902 INFECTIOUS WASTE, SHARPS
Other Information:	Not reported
Material Waste:	Waste
Hazardous Categories 1:	Not reported
Hazardous Categories 2:	Not reported
Facility Id:	211864
Update Date:	11/02/2012
Case Number:	64-17-5
Name:	WASTE 212 OXYGENATED SOLVENTS
Other Information:	ETHANOL WASTE FLAMMABLE LIQUID
Material Waste:	Waste
Hazardous Categories 1:	Not reported
Hazardous Categories 2:	Not reported
Facility Id:	210996
Business Type:	6HK10
EPA Id Number:	Not reported
APN:	438-052-15-00
Last HMMD Inspection:	07/09/2009
Permit Status:	EXPR
Permit Expiration:	10/31/2012
Facility Owner:	PACIFICA HEALTH & MEDICAL
Facility Address:	2650 CAMINO DEL RIO N #212
Facility City:	SAN DIEGO
Facility State:	CA
Facility Zip:	92108
UST Owner:	Not reported
Handle Regulated Hazmat:	Not reported
Own Or Operate UST:	Not reported
Subject To APSA:	Not reported
Generate Haz Waste:	Not reported
Treat Haz Waste:	Not reported

MAP FINDINGS

Map ID  
 Direction  
 Distance  
 Distance (ft.)Site

EDR ID Number  
 EPA ID Number

Database(s)

**SMILE SAN DIEGO (Continued)**

**S106069073**

Generate Medical Waste: Y

Inactive Permits:

Facility Id: 210996  
 Update Date: 11/02/2012  
 Case Number: Not reported  
 Name: WASTE 901 INFECTIOUS WASTE, GENERAL  
 Other Information: RED BAG  
 Material Waste: Waste  
 Hazardous Categories 1: Not reported  
 Hazardous Categories 2: Not reported

Facility Id: 210996  
 Update Date: 11/02/2012  
 Case Number: Not reported  
 Name: WASTE 902 INFECTIOUS WASTE, SHARPS  
 Other Information: Not reported  
 Material Waste: Waste  
 Hazardous Categories 1: Not reported  
 Hazardous Categories 2: Not reported

Facility Id: 154450  
 Business Type: 6HK10  
 EPA Id Number: CAL000175030  
 APN: DEH-154450  
 Last HMMD Inspection: 02/14/2007  
 Permit Status: CHNG  
 Permit Expiration: 07/31/2010  
 Facility Owner: FAMILY DENTAL GROUP APC  
 Facility Address: 2650 CAMINO DEL RIO N 102  
 Facility City: SAN DIEGO  
 Facility State: CA  
 Facility Zip: 92108-  
 UST Owner: Not reported  
 Handle Regulated Hazmat: Not reported  
 Own Or Operate UST: Not reported  
 Subject To APSA: Not reported  
 Generate Haz Waste: Y  
 Treat Haz Waste: Not reported  
 Generate Medical Waste: Not reported

Facility Id: 211864  
 Business Type: 6HK10  
 EPA Id Number: Not reported  
 APN: DEH-154450  
 Last HMMD Inspection: 03/02/2010  
 Permit Status: OPEN  
 Permit Expiration: 06/30/2013  
 Facility Owner: JOSEPH R WISNIESKI DDS  
 Facility Address: 2650 CAMINO DEL RIO N #102  
 Facility City: SAN DIEGO  
 Facility State: CA  
 Facility Zip: 92108  
 UST Owner: Not reported  
 Handle Regulated Hazmat: Not reported  
 Own Or Operate UST: Not reported  
 Subject To APSA: Not reported

MAP FINDINGS

Map ID  
 Direction  
 Distance  
 Distance (ft.)Site

EDR ID Number  
 EPA ID Number

Database(s)

**SMILE SAN DIEGO (Continued)**

**S106069073**

Generate Haz Waste:	N
Treat Haz Waste:	Not reported
Generate Medical Waste:	Y
<b>Inactive Permits:</b>	
Facility Id:	211864
Update Date:	11/02/2012
Case Number:	Not reported
Name:	WASTE 541 PHOTOCHEM/PHOTOPROC WASTE
Other Information:	SILVER RECOVERY UNIT
Material Waste:	Waste
Hazardous Categories 1:	Not reported
Hazardous Categories 2:	Not reported
Facility Id:	211864
Update Date:	11/02/2012
Case Number:	Not reported
Name:	WASTE 901 INFECTIOUS WASTE, GENERAL
Other Information:	Not reported
Material Waste:	Waste
Hazardous Categories 1:	Not reported
Hazardous Categories 2:	Not reported
Facility Id:	211864
Update Date:	11/02/2012
Case Number:	Not reported
Name:	WASTE 902 INFECTIOUS WASTE, SHARPS
Other Information:	Not reported
Material Waste:	Waste
Hazardous Categories 1:	Not reported
Hazardous Categories 2:	Not reported
Facility Id:	211864
Update Date:	11/02/2012
Case Number:	64-17-5
Name:	WASTE 212 OXYGENATED SOLVENTS
Other Information:	ETHANOL WASTE FLAMMABLE LIQUID
Material Waste:	Waste
Hazardous Categories 1:	Not reported
Hazardous Categories 2:	Not reported

[Click this hyperlink](#) while viewing on your computer to access  
 1 additional CA\_HMMD: record(s) in the EDR Site Report.

54

**ATHLETIC ORTHOPEDIC INSTITUTE  
 2650 CAMINO DEL RIO N  
 SAN DIEGO, CA 92108**

**CA San Diego Co. HMMD S106067232  
 N/A**

<b>SAN DIEGO CO. HMMD:</b>	
Facility Id:	209323
Business Type:	6HK10
EPA Id Number:	Not reported
APN:	438-052-15-00
Last HMMD Inspection:	05/09/2008
Permit Status:	INAC
Permit Expiration:	10/31/2011
Facility Owner:	JEANNETTE L JEFFERY

MAP FINDINGS

Map ID  
 Direction  
 Distance  
 Distance (ft.)Site

EDR ID Number  
 EPA ID Number

Database(s)

**ATHLETIC ORTHOPEDIC INSTITUTE (Continued)**

**S106067232**

Facility Address: 2650 CAMINO DEL RIO N #302  
 Facility City: SAN DIEGO  
 Facility State: CA  
 Facility Zip: 92108  
 UST Owner: Not reported  
 Handle Regulated Hazmat: Not reported  
 Own Or Operate UST: Not reported  
 Subject To APSA: Not reported  
 Generate Haz Waste: N  
 Treat Haz Waste: Not reported  
 Generate Medical Waste: Not reported

Violations Inactive Permits:

Facility Id: 209323  
 Update Date: 11/02/2012  
 Inspection Date: 05/09/2008  
 Violation Code: 6HV4204  
 Violation: WARNING SIGN NOT POSTED  
 Violation Citation: MW designated accumulation area not posted with an approved and legible biohazardous waste "warning sign" in English and Spanish. 118310  
 Activity: Inactive Permit

Facility Id: 209323  
 Update Date: 11/02/2012  
 Inspection Date: 05/09/2008  
 Violation Code: 6HV4209  
 Violation: NO GENERATOR'S INFO ON RED BAGS/SHARPS  
 Violation Citation: Red bags, sharps containers not labeled with generator's name, address, and phone number. 68.1205  
 Activity: Inactive Permit

Facility Id: 209323  
 Update Date: 11/02/2012  
 Inspection Date: 05/09/2008  
 Violation Code: 6HV4309  
 Violation: SQG:MWMP OR EQUIV NOT ONSITE  
 Violation Citation: Medical Waste Management Plan or equivalent information not onsite for review (SQG). 117945  
 Activity: Inactive Permit

Facility Id: 215708  
 Business Type: 6HK10  
 EPA Id Number: Not reported  
 APN: 438-052-15-00  
 Last HMMMD Inspection: 11/04/2011  
 Permit Status: OPEN  
 Permit Expiration: 11/30/2012  
 Facility Owner: FAITH NATHON (ADMIN)  
 Facility Address: 2650 CAMINO DEL RIO NORTH #301  
 Facility City: San Diego  
 Facility State: CA  
 Facility Zip: 92108  
 UST Owner: Not reported  
 Handle Regulated Hazmat: Not reported  
 Own Or Operate UST: Not reported  
 Subject To APSA: Not reported

MAP FINDINGS

Map ID  
 Direction  
 Distance  
 Distance (ft.)Site

EDR ID Number  
 EPA ID Number

Database(s)

**ATHLETIC ORTHOPEDIC INSTITUTE (Continued)**

**S106067232**

Generate Haz Waste: Not reported  
 Treat Haz Waste: Not reported  
 Generate Medical Waste: Y

Inactive Permits:

Facility Id: 215708  
 Update Date: 11/02/2012  
 Case Number: Not reported  
 Name: WASTE 902 INFECTIOUS WASTE, SHARPS  
 Other Information: Not reported  
 Material Waste: Waste  
 Hazardous Categories 1: Not reported  
 Hazardous Categories 2: Not reported

Violations Active Permits:

Facility Id: 215708  
 Update Date: 11/02/2012  
 Inspection Date: 11/04/2011  
 Violation Code: 6HV4309  
 Violation: SQG:MWMP OR EQUIV NOT ONSITE  
 Violation Citation: Medical Waste Management Plan or equivalent information not onsite for review (SQG). 117945  
 Activity: ACTIVE

Facility Id: 215708  
 Update Date: 11/02/2012  
 Inspection Date: 11/04/2011  
 Violation Code: 6HV4304  
 Violation: LQHE NOT OBTAINED FOR MEDWASTE  
 Violation Citation: Did not apply for and receive a limited-quantity hauling exemption for self-hauled medical waste (<20 pounds of waste per week). 118025, 118030(a)(1)  
 Activity: ACTIVE

Facility Id: 151697  
 Business Type: 6HK10  
 EPA Id Number: CAL000068615  
 APN: 438-052-15-00  
 Last HMMMD Inspection: 05/11/1995  
 Permit Status: INAC  
 Permit Expiration: 01/31/1998  
 Facility Owner: THOMAS W HARRIS M.D.  
 Facility Address: 2650 CAMINO DEL RIO N #205  
 Facility City: SAN DIEGO  
 Facility State: CA  
 Facility Zip: 92108-1621  
 UST Owner: Not reported  
 Handle Regulated Hazmat: Not reported  
 Own Or Operate UST: Not reported  
 Subject To APSA: Not reported  
 Generate Haz Waste: Y  
 Treat Haz Waste: Not reported  
 Generate Medical Waste: Not reported

MAP FINDINGS

Map ID  
 Direction  
 Distance  
 Distance (ft.)Site

EDR ID Number

Database(s) EPA ID Number

**54 PACIFIC SOUTHWEST REHAB  
 2650 CAMINO DEL RIO N  
 SAN DIEGO, CA 92108**

**CA San Diego Co. HMMD S106068513  
 N/A**

SAN DIEGO CO. HMMD:  
 Facility Id: 153671  
 Business Type: 6HK10  
 EPA Id Number: Not reported  
 APN: 438-052-15-00  
 Last HMMD Inspection: 10/03/1996  
 Permit Status: INAC  
 Permit Expiration: 10/03/1996  
 Facility Owner: PACIFIC SOUTHWEST REHAB  
 Facility Address: 8100 PARKWAY DR NE 190  
 Facility City: VANCOUVER  
 Facility State: WA  
 Facility Zip: 89110-  
 UST Owner: Not reported  
 Handle Regulated Hazmat: Not reported  
 Own Or Operate UST: Not reported  
 Subject To APSA: Not reported  
 Generate Haz Waste: Not reported  
 Treat Haz Waste: Not reported  
 Generate Medical Waste: Not reported

**54 GOLD CHIROPRACTIC  
 2831 CAMINO DEL RIO  
 SAN DIEGO, CA 92108**

**CA San Diego Co. HMMD S106060082  
 N/A**

SAN DIEGO CO. HMMD:  
 Facility Id: 102427  
 Business Type: 6HK15  
 EPA Id Number: Not reported  
 APN: DEH-102427  
 Last HMMD Inspection: 02/09/2006  
 Permit Status: INAC  
 Permit Expiration: 11/30/2006  
 Facility Owner: NANCY B. GOLD, D.C  
 Facility Address: 2831 CAMINO DEL RIO S #209  
 Facility City: SAN DIEGO  
 Facility State: CA  
 Facility Zip: 92108-  
 UST Owner: Not reported  
 Handle Regulated Hazmat: Not reported  
 Own Or Operate UST: Not reported  
 Subject To APSA: Not reported  
 Generate Haz Waste: Y  
 Treat Haz Waste: Not reported  
 Generate Medical Waste: Not reported

Facility Id: 207070  
 Business Type: 6HK15  
 EPA Id Number: Not reported  
 APN: DEH-102427  
 Last HMMD Inspection: 04/05/2006  
 Permit Status: EXPR  
 Permit Expiration: 10/31/2012  
 Facility Owner: JASON MORRISON  
 Facility Address: 2831 CAMINO DEL RIO S #209  
 Facility City: SAN DIEGO

MAP FINDINGS

Map ID  
 Direction  
 Distance  
 Distance (ft.)Site

EDR ID Number  
 EPA ID Number

Database(s)

**GOLD CHIROPRACTIC (Continued)**

**S106060082**

Facility State: CA  
 Facility Zip: 92108  
 UST Owner: Not reported  
 Handle Regulated Hazmat: Not reported  
 Own Or Operate UST: Not reported  
 Subject To APSA: Not reported  
 Generate Haz Waste: Y  
 Treat Haz Waste: Not reported  
 Generate Medical Waste: Not reported

Active Permits:  
 Facility Id: 207070  
 Update Date: 11/02/2012  
 Case Number: Not reported  
 Name: WASTE 541 PHOTOCHEM/PHOTOPROC WASTE  
 Other Information: HAULER: INTEGRITY IMAGING SOLUTIONS  
 Material Waste: Waste  
 Hazardous Categories 1: Not reported  
 Hazardous Categories 2: Not reported

**54 VANTILE PARCELS  
 0 QUALCOMM WAY  
 SAN DIEGO, CA 92108**

**CA SLIC S110770332  
 N/A**

SLIC:  
 Region: STATE  
**Facility Status: Completed - Case Closed**  
 Status Date: 05/05/2011  
 Global Id: T10000002818  
 Lead Agency: SAN DIEGO COUNTY LOP  
 Lead Agency Case Number: H39763-001  
 Latitude: 32.7729141777335  
 Longitude: -117.138912677765  
 Case Type: Cleanup Program Site  
 Case Worker: CF  
 Local Agency: SAN DIEGO COUNTY LOP  
 RB Case Number: Not reported  
 File Location: Local Agency  
 Potential Media Affected: Soil  
 Potential Contaminants of Concern: Diesel, Gasoline  
 Site History: For Closure Summary, please refer to the "Regulatory Activities" tab.

Click here to access the California GeoTracker records for this facility:

**55 1428 MINDEN DR  
 SAN DIEGO, CA 92111**

**EDR US Hist Auto Stat 1015226708  
 N/A**

EDR Historical Auto Stations:  
 Name: THE MANHATTAN GASLAMP  
 Year: 2005  
 Address: 1428 MINDEN DR

Name: THE MANHATTAN GASLAMP  
 Year: 2006  
 Address: 1428 MINDEN DR



MAP FINDINGS

Map ID  
 Direction  
 Distance  
 Distance (ft.)Site

EDR ID Number  
 Database(s)  
 EPA ID Number

56      **SAN DIEGO APARTMENTS.COM**      FTTS      1007261757  
**2878 CAMINO DEL RIO S**      HIST FTTS      N/A  
**SAN DIEGO, CA 92103**

FTTS INSP:  
 Inspection Number: 200312039ST15 2  
 Region: 09  
 Inspection Date: 12/03/03  
 Inspector: C. MARTIN, N. OIEN  
 Violation occurred: No  
 Investigation Type: Lead, Section 1018, SEE  
 Investigation Reason: Neutral Scheme, Region  
 Legislation Code: TSCA  
 Facility Function: Landlord/Renter Facility

HIST FTTS INSP:  
 Inspection Number: 200312039ST15 2  
 Region: 09  
 Inspection Date: Not reported  
 Inspector: C. MARTIN, N. OIEN  
 Violation occurred: No  
 Investigation Type: Lead, Section 1018, SEE  
 Investigation Reason: Neutral Scheme, Region  
 Legislation Code: TSCA  
 Facility Function: Landlord/Renter Facility

56      **MISSION VALLEY ORAL/MAXILLOFAC**      CA San Diego Co. HMMD      S106068827  
**2878 CAMINO DEL RIO S**      N/A  
**SAN DIEGO, CA 92108**

SAN DIEGO CO. HMMD:  
 Facility Id: 154081  
 Business Type: 6HK10  
 EPA Id Number: CAL000083979  
 APN: 438-210-29-00  
 Last HMMD Inspection: 05/15/2012  
 Permit Status: OPEN  
 Permit Expiration: 08/31/2013  
 Facility Owner: MISSION VALLEY ORAL/MAXILLOFACIAL INC  
 Facility Address: 2878 CAMINO DEL RIO S #210  
 Facility City: SAN DIEGO  
 Facility State: CA  
 Facility Zip: 92108  
 UST Owner: Not reported  
 Handle Regulated Hazmat: Not reported  
 Own Or Operate UST: Not reported  
 Subject To APSA: Not reported  
 Generate Haz Waste: N  
 Treat Haz Waste: Not reported  
 Generate Medical Waste: Y

Inactive Permits:  
 Facility Id: 154081  
 Update Date: 11/02/2012  
 Case Number: Not reported  
 Name: WASTE 902 INFECTIOUS WASTE, SHARPS  
 Other Information: ISOLYSER  
 Material Waste: Waste

MAP FINDINGS

Map ID  
 Direction  
 Distance  
 Distance (ft.)Site

EDR ID Number  
 EPA ID Number

Database(s)

**MISSION VALLEY ORAL/MAXILLOFAC (Continued)**

**S106068827**

Hazardous Categories 1: Not reported  
 Hazardous Categories 2: Not reported

Violations Active Permits:

Facility Id: 154081  
 Update Date: 11/02/2012  
 Inspection Date: 02/23/2009  
 Violation Code: 6HV4209  
 Violation: NO GENERATOR'S INFO ON RED BAGS/SHARPS  
 Violation Citation: Red bags, sharps containers not labeled with generator's name, address, and phone number. 68.1205  
 Activity: ACTIVE

Facility Id: 154081  
 Business Type: 6HK10  
 EPA Id Number: CAL000083979  
 APN: 438-210-29-00  
 Last HMMD Inspection: 05/15/2012  
 Permit Status: OPEN  
 Permit Expiration: 08/31/2013  
 Facility Owner: MISSION VALLEY ORAL/MAXILLOFACIAL INC  
 Facility Address: 2878 CAMINO DEL RIO S #210  
 Facility City: SAN DIEGO  
 Facility State: CA  
 Facility Zip: 92108  
 UST Owner: Not reported  
 Handle Regulated Hazmat: Not reported  
 Own Or Operate UST: Not reported  
 Subject To APSA: Not reported  
 Generate Haz Waste: Y  
 Treat Haz Waste: Not reported  
 Generate Medical Waste: Y

Inactive Permits:

Facility Id: 154081  
 Update Date: 11/02/2012  
 Case Number: Not reported  
 Name: WASTE 902 INFECTIOUS WASTE, SHARPS  
 Other Information: ISOLYSER  
 Material Waste: Waste  
 Hazardous Categories 1: Not reported  
 Hazardous Categories 2: Not reported

Violations Active Permits:

Facility Id: 154081  
 Update Date: 11/02/2012  
 Inspection Date: 02/23/2009  
 Violation Code: 6HV4209  
 Violation: NO GENERATOR'S INFO ON RED BAGS/SHARPS  
 Violation Citation: Red bags, sharps containers not labeled with generator's name, address, and phone number. 68.1205  
 Activity: ACTIVE

MAP FINDINGS

Map ID  
 Direction  
 Distance  
 Distance (ft.)Site

EDR ID Number  
 EPA ID Number

Database(s)

**56**      **MAXIM HEALTH CARE SERVICES**  
**2878 CAMINO DEL RIO S**  
**SAN DIEGO, CA 92108**

**CA San Diego Co. HMMD**

**S106069233**  
**N/A**

SAN DIEGO CO. HMMD:

Facility Id: 154685  
 Business Type: 6HK10  
 EPA Id Number: Not reported  
 APN: 438-210-29-00  
 Last HMMD Inspection: 10/22/2003  
 Permit Status: INAC  
 Permit Expiration: 04/30/2007  
 Facility Owner: MAXIM HEALTH CARE SERVICES  
 Facility Address: 2878 CAMINO DEL RIO S #220  
 Facility City: SAN DIEGO  
 Facility State: CA  
 Facility Zip: 92108  
 UST Owner: Not reported  
 Handle Regulated Hazmat: Not reported  
 Own Or Operate UST: Not reported  
 Subject To APSA: Not reported  
 Generate Haz Waste: Not reported  
 Treat Haz Waste: Not reported  
 Generate Medical Waste: Not reported

Violations Inactive Permits:

Facility Id: 154685  
 Update Date: 11/02/2012  
 Inspection Date: 10/22/2003  
 Violation Code: 6HV4203  
 Violation: MED WASTE STORAGE NOT SECURED  
 Violation Citation: Generator has not secured the enclosure or designated accumulation area for medical waste containers so as to deny access to unauthorized persons. 118307, 118310  
 Activity: Inactive Permit

Facility Id: 154685  
 Update Date: 11/02/2012  
 Inspection Date: 10/22/2003  
 Violation Code: 6HV4209  
 Violation: NO GENERATOR'S INFO ON RED BAGS/SHARPS  
 Violation Citation: Red bags, sharps containers not labeled with generator's name, address, and phone number. 68.1205  
 Activity: Inactive Permit

Facility Id: 154685  
 Update Date: 11/02/2012  
 Inspection Date: 10/22/2003  
 Violation Code: 6HV4304  
 Violation: LQHE NOT OBTAINED FOR MEDWASTE  
 Violation Citation: Did not apply for and receive a limited-quantity hauling exemption for self-hauled medical waste (<20 pounds of waste per week). 118025, 118030(a)(1)  
 Activity: Inactive Permit

Facility Id: 154685  
 Update Date: 11/02/2012  
 Inspection Date: 10/22/2003  
 Violation Code: 6HV4212  
 Violation: RED BAGS NOT CONTAINERIZED

MAP FINDINGS

Map ID  
 Direction  
 Distance  
 Distance (ft.)Site

EDR ID Number  
 EPA ID Number

Database(s)

**MAXIM HEALTH CARE SERVICES (Continued)**

**S106069233**

Violation Citation: Did not containerize and place red bags in rigid, leak resistant, and covered containers or bins. 118280(b)  
 Activity: Inactive Permit

Facility Id: 154685  
 Update Date: 11/02/2012  
 Inspection Date: 10/22/2003  
 Violation Code: 6HV4309  
 Violation: SQG:MWMP OR EQUIV NOT ONSITE  
 Violation Citation: Medical Waste Management Plan or equivalent information not onsite for review (SQG). 117945  
 Activity: Inactive Permit

Facility Id: 154685  
 Update Date: 11/02/2012  
 Inspection Date: 10/22/2003  
 Violation Code: 6HV4204  
 Violation: WARNING SIGN NOT POSTED  
 Violation Citation: MW designated accumulation area not posted with an approved and legible biohazardous waste "warning sign" in English and Spanish. 118310  
 Activity: Inactive Permit

56

**MISSION VALLEY ORAL & MAXILLOFACIAL  
 2878 CAMINO DEL RIO SO # 210  
 SAN DIEGO, CA 92108**

**CA HAZNET S113054228  
 N/A**

HAZNET:

envid: S113054228  
 Year: 1997  
 GEPAID: CAL000083979  
 Contact: MISSION VALLEY ORAL & MAXILLOF  
 Telephone: 6192982200  
 Mailing Name: Not reported  
 Mailing Address: 2878 CAMINO DEL RIO S STE 210  
 Mailing City,St,Zip: SAN DIEGO, CA 921083845  
 Gen County: Not reported  
 TSD EPA ID: CAD982049306  
 TSD County: Not reported  
 Waste Category: Not reported  
 Disposal Method: Recycler  
 Tons: .0000  
 Facility County: San Diego

envid: S113054228  
 Year: 1997  
 GEPAID: CAL000083979  
 Contact: MISSION VALLEY ORAL & MAXILLOF  
 Telephone: 6192982200  
 Mailing Name: Not reported  
 Mailing Address: 2878 CAMINO DEL RIO S STE 210  
 Mailing City,St,Zip: SAN DIEGO, CA 921083845  
 Gen County: Not reported  
 TSD EPA ID: CAD982049306  
 TSD County: Not reported  
 Waste Category: Metal sludge (Alkaline solution (pH >= 12.5) with metals)  
 Disposal Method: Recycler

MAP FINDINGS

Map ID  
 Direction  
 Distance  
 Distance (ft.)Site

EDR ID Number

Database(s) EPA ID Number

**MISSION VALLEY ORAL & MAXILLOFACIAL (Continued)**

**S113054228**

Tons: .0333  
 Facility County: San Diego  
  
 envid: S113054228  
 Year: 1996  
 GEPAID: CAL000083979  
 Contact: MISSION VALLEY ORAL & MAXILLOF  
 Telephone: 6192982200  
 Mailing Name: Not reported  
 Mailing Address: 2878 CAMINO DEL RIO S STE 210  
 Mailing City,St,Zip: SAN DIEGO, CA 921083845  
 Gen County: Not reported  
 TSD EPA ID: CAD982049306  
 TSD County: Not reported  
 Waste Category: Metal sludge (Alkaline solution (pH >= 12.5) with metals)  
 Disposal Method: Recycler  
 Tons: .0125  
 Facility County: San Diego

envid: S113054228  
 Year: 1996  
 GEPAID: CAL000083979  
 Contact: MISSION VALLEY ORAL & MAXILLOF  
 Telephone: 6192982200  
 Mailing Name: Not reported  
 Mailing Address: 2878 CAMINO DEL RIO S STE 210  
 Mailing City,St,Zip: SAN DIEGO, CA 921083845  
 Gen County: Not reported  
 TSD EPA ID: CAD982049306  
 TSD County: Not reported  
 Waste Category: Photochemicals/photoprocessing waste  
 Disposal Method: Recycler  
 Tons: .0125  
 Facility County: San Diego

envid: S113054228  
 Year: 1995  
 GEPAID: CAL000083979  
 Contact: MISSION VALLEY ORAL & MAXILLOF  
 Telephone: 6192982200  
 Mailing Name: Not reported  
 Mailing Address: 2878 CAMINO DEL RIO S STE 210  
 Mailing City,St,Zip: SAN DIEGO, CA 921083845  
 Gen County: Not reported  
 TSD EPA ID: CAL920973155  
 TSD County: Not reported  
 Waste Category: Photochemicals/photoprocessing waste  
 Disposal Method: Recycler  
 Tons: .0499  
 Facility County: San Diego

[Click this hyperlink](#) while viewing on your computer to access 5 additional CA\_HAZNET: record(s) in the EDR Site Report.

MAP FINDINGS

Map ID  
 Direction  
 Distance  
 Distance (ft.)Site

EDR ID Number  
 EPA ID Number

Database(s)

**56 CAMINO DEL RIO MAINT. FACILITY  
 2915 CAMINO DEL RIO SOUTH  
 SAN DIEGO, CA 92108**

**CA WDS S105558041  
 N/A**

WDS:

Facility ID: San Diego 000000995  
 Facility Type: Other - Does not fall into the category of Municipal/Domestic, Industrial, Agricultural or Solid Waste (Class I, II or III)  
 Facility Status: Active - Any facility with a continuous or seasonal discharge that is under Waste Discharge Requirements.  
 NPDES Number: CAS000003 The 1st 2 characters designate the state. The remaining 7 are assigned by the Regional Board  
 Subregion: 9  
 Facility Telephone: Not reported  
 Facility Contact: ERIC PENNY  
 Agency Name: CALTRANS DISTRICT 11  
 Agency Address: 2829 JUAN STREET PO BOX 85406  
 Agency City,St,Zip: SAN DIEGO 922865406  
 Agency Contact: CORY BINNS  
 Agency Telephone: 6196883626  
 Agency Type: State  
 SIC Code: 1611  
 SIC Code 2: Not reported  
 Primary Waste Type: Nonhazardous Solid Wastes/Influent or Solid Wastes that contain nonhazardous putrescible and non putrescible solid, semisolid, and liquid wastes (E.G., garbage, trash, refuse, paper, demolition and construction wastes, manure, vegetable or animal solid and semisolid waste).  
 Primary Waste: STORMS  
 Waste Type2: Not reported  
 Waste2: Stormwater Runoff  
 Primary Waste Type: Nonhazardous Solid Wastes/Influent or Solid Wastes that contain nonhazardous putrescible and non putrescible solid, semisolid, and liquid wastes (E.G., garbage, trash, refuse, paper, demolition and construction wastes, manure, vegetable or animal solid and semisolid waste).  
 Secondary Waste: Not reported  
 Secondary Waste Type: Not reported  
 Design Flow: 0  
 Baseline Flow: 0  
 Reclamation: No reclamation requirements associated with this facility.  
 POTW: The facility is not a POTW.  
 Treat To Water: Major Threat to Water Quality. A violation could render unusable a ground water or surface water resource used as a significant drink water supply, require closure of an area used for contact recreation, result in long-term deleterious effects on shell fish spawning or growth areas of aquatic resources, or directly expose the public to toxic substances.  
 Complexity: Category A - Any major NPDES facility, any non-NPDES facility (particularly those with toxic wastes) that would be a major if discharge was made to surface or ground waters, or any Class I disposal site. Includes any small-volume complex facility (particularly those with toxicwastes) with numerous discharge points, leak detection systems or ground water monitoring wells.

MAP FINDINGS

Map ID  
 Direction  
 Distance  
 Distance (ft.)Site

EDR ID Number

Database(s) EPA ID Number

57

**SIUMAN FAN, D.D.S.  
 2221 CAMINO DEL RIO  
 SAN DIEGO, CA 92108**

CA San Diego Co. HMMMD

S110498461  
 N/A

SAN DIEGO CO. HMMMD:

Facility Id: 212793  
 Business Type: 6HK10  
 EPA Id Number: Not reported  
 APN: 438-140-36-02  
 Last HMMMD Inspection: 10/06/2010  
 Permit Status: OPEN  
 Permit Expiration: 01/31/2013  
 Facility Owner: BYUNG SUN YOO DDS, INC  
 Facility Address: 2221 CAMINO DEL RIO S #102  
 Facility City: SAN DIEGO  
 Facility State: CA  
 Facility Zip: 92101  
 UST Owner: Not reported  
 Handle Regulated Hazmat: Not reported  
 Own Or Operate UST: Not reported  
 Subject To APSA: Not reported  
 Generate Haz Waste: Not reported  
 Treat Haz Waste: Not reported  
 Generate Medical Waste: Y

Inactive Permits:

Facility Id: 212793  
 Update Date: 11/02/2012  
 Case Number: Not reported  
 Name: WASTE 902 INFECTIOUS WASTE, SHARPS  
 Other Information: SHARPS WASTE ISOLYSER  
 Material Waste: Waste  
 Hazardous Categories 1: Not reported  
 Hazardous Categories 2: Not reported

Facility Id: 211370  
 Business Type: 6HK10  
 EPA Id Number: Not reported  
 APN: 438-140-36-06  
 Last HMMMD Inspection: 05/25/2010  
 Permit Status: OPEN  
 Permit Expiration: 08/31/2013  
 Facility Owner: SIUMAN FAN, D.D.S.  
 Facility Address: 2221 CAMINO DEL RIO S #208,  
 Facility City: San Diego  
 Facility State: CA  
 Facility Zip: 92108  
 UST Owner: Not reported  
 Handle Regulated Hazmat: Not reported  
 Own Or Operate UST: Not reported  
 Subject To APSA: Not reported  
 Generate Haz Waste: N  
 Treat Haz Waste: Not reported  
 Generate Medical Waste: Y

Inactive Permits:

Facility Id: 211370  
 Update Date: 11/02/2012  
 Case Number: Not reported

MAP FINDINGS

Map ID  
 Direction  
 Distance  
 Distance (ft.)Site

EDR ID Number  
 EPA ID Number

Database(s)

**SIUMAN FAN, D.D.S. (Continued)**

**S110498461**

Name: WASTE 902 INFECTIOUS WASTE, SHARPS  
 Other Information: ISOLYSER  
 Material Waste: Waste  
 Hazardous Categories 1: Not reported  
 Hazardous Categories 2: Not reported

57

**MISSION VALLEY CHIROPRACTIC  
 5005 TEXAS ST  
 SAN DIEGO, CA 92108**

**CA CHMIRS  
 CA San Diego Co. HMMD**

**S105658822  
 N/A**

CHMIRS:

OES Incident Number: 99-5080  
 OES notification: 12/01/1999  
 OES Date: Not reported  
 OES Time: Not reported  
 Incident Date: Not reported  
**Date Completed: Not reported**  
 Property Use: Not reported  
 Agency Id Number: Not reported  
 Agency Incident Number: Not reported  
 Time Notified: Not reported  
 Time Completed: Not reported  
 Surrounding Area: Not reported  
 Estimated Temperature: Not reported  
 Property Management: Not reported  
 More Than Two Substances Involved?: Not reported  
 Resp Agncy Personel # Of Decontaminated: Not reported  
 Responding Agency Personel # Of Injuries: Not reported  
 Responding Agency Personel # Of Fatalities: Not reported  
 Others Number Of Decontaminated: Not reported  
 Others Number Of Injuries: Not reported  
 Others Number Of Fatalities: Not reported  
 Vehicle Make/year: Not reported  
 Vehicle License Number: Not reported  
 Vehicle State: Not reported  
 Vehicle Id Number: Not reported  
 CA DOT PUC/ICC Number: Not reported  
 Company Name: Not reported  
 Reporting Officer Name/ID: Not reported  
 Report Date: Not reported  
 Facility Telephone: Not reported  
 Waterway Involved: No  
 Waterway: Not reported  
 Spill Site: Not reported  
 Cleanup By: Reporting Party  
 Containment: Not reported  
 What Happened: Not reported  
 Type: Not reported  
 Measure: Not reported  
 Other: Not reported  
 Date/Time: Not reported  
 Year: 1999  
 Agency: SD City Wastewater  
 Incident Date: 11/30/199912:00:00 AM  
 Admin Agency: San Diego County Health Services Dept.  
 Amount: Not reported  
 Contained: Yes



MAP FINDINGS

Map ID  
 Direction  
 Distance  
 Distance (ft.)Site

EDR ID Number  
 EPA ID Number

Database(s)

**MISSION VALLEY CHIROPRACTIC (Continued)**

**S105658822**

Site Type:	Road
E Date:	Not reported
Substance:	Raw Sewage
Gallons:	872
Unknown:	0
Substance #2:	Not reported
Substance #3:	Not reported
Evacuations:	0
Number of Injuries:	0
Number of Fatalities:	0
#1 Pipeline:	Not reported
#2 Pipeline:	Not reported
#3 Pipeline:	Not reported
#1 Vessel >= 300 Tons:	Not reported
#2 Vessel >= 300 Tons:	Not reported
#3 Vessel >= 300 Tons:	Not reported
Evacs:	Not reported
Injuries:	Not reported
Fatals:	Not reported
Comments:	Not reported
Description:	Line blockage of a Main. All cleaned up.

**SAN DIEGO CO. HMMD:**

Facility Id:	204621
Business Type:	6HK15
EPA Id Number:	Not reported
APN:	438-320-14-00
Last HMMD Inspection:	02/28/2006
Permit Status:	INAC
Permit Expiration:	04/30/2006
Facility Owner:	MICHAEL HSU
Facility Address:	5005 TEXAS ST, #303
Facility City:	SAN DIEGO
Facility State:	CA
Facility Zip:	92108
UST Owner:	Not reported
Handle Regulated Hazmat:	Not reported
Own Or Operate UST:	Not reported
Subject To APSA:	Not reported
Generate Haz Waste:	Y
Treat Haz Waste:	Not reported
Generate Medical Waste:	Not reported

57

**MISSION VALLEY CHIROPRACTIC  
 5005 TEXAS ST  
 SAN DIEGO, CA 92108**

**CA San Diego Co. HMMD S106072342  
 N/A**

**SAN DIEGO CO. HMMD:**

Facility Id:	202410
Business Type:	6HK15
EPA Id Number:	Not reported
APN:	438-320-14-00
Last HMMD Inspection:	05/09/2002
Permit Status:	CHNG
Permit Expiration:	11/30/2004
Facility Owner:	JONI L'ABBE
Facility Address:	5005 TEXAS ST, #303

MAP FINDINGS

Map ID  
 Direction  
 Distance  
 Distance (ft.)Site

EDR ID Number  
 EPA ID Number

Database(s)

**MISSION VALLEY CHIROPRACTIC (Continued)**

**S106072342**

Facility City: SAN DIEGO  
 Facility State: CA  
 Facility Zip: 92108  
 UST Owner: Not reported  
 Handle Regulated Hazmat: Not reported  
 Own Or Operate UST: Not reported  
 Subject To APSA: Not reported  
 Generate Haz Waste: Y  
 Treat Haz Waste: Not reported  
 Generate Medical Waste: Not reported

**57 ALTA VISTA PARK LF KELLOG PAUL H  
 2423 CAMINO DEL RIO S STE 102  
 SAN DIEGO, CA 92108**

**CA HAZNET S112964692  
 N/A**

HAZNET:

envid: S112964692  
 Year: 2007  
 GEPAID: CAC002621755  
 Contact: STAN SMITH  
 Telephone: 6192918780  
 Mailing Name: Not reported  
 Mailing Address: 2423 CAMINO DEL RIO S STE 202  
 Mailing City,St,Zip: SAN DIEGO, CA 92108  
 Gen County: Not reported  
 TSD EPA ID: AZC950823111  
 TSD County: Not reported  
 Waste Category: Asbestos containing waste  
 Disposal Method: Landfill Or Surface Impoundment That Will Be Closed As Landfill( To Include On-Site Treatment And/Or Stabilization)  
 Tons: 0.4  
 Facility County: San Diego

**57 BEIJING ACUPUNCTURE CLINIC  
 2333 CAMINO DEL RIO SOUTH  
 SAN DIEGO, CA 92108**

**CA San Diego Co. HMMD S106068978  
 N/A**

SAN DIEGO CO. HMMD:

Facility Id: 154310  
 Business Type: 6HK10  
 EPA Id Number: Not reported  
 APN: 438-140-30-00  
 Last HMMD Inspection: 08/18/1998  
 Permit Status: INAC  
 Permit Expiration: 10/31/2000  
 Facility Owner: NATHAN TENG  
 Facility Address: 2333 S CAMINO DEL RIO 100  
 Facility City: SAN DIEGO  
 Facility State: CA  
 Facility Zip: 92108-  
 UST Owner: Not reported  
 Handle Regulated Hazmat: Not reported  
 Own Or Operate UST: Not reported  
 Subject To APSA: Not reported  
 Generate Haz Waste: Not reported  
 Treat Haz Waste: Not reported

MAP FINDINGS

Map ID  
 Direction  
 Distance  
 Distance (ft.)Site

EDR ID Number  
 EPA ID Number

Database(s)

**BEIJING ACUPUNCTURE CLINIC (Continued)**

**S106068978**

Generate Medical Waste: Not reported

57

**MISSION VALLEY DENTAL ARTS  
 2333 CAMINO DEL RIO SOUTH  
 SAN DIEGO, CA 92108**

CA San Diego Co. HMMMD

**S106065354  
 N/A**

SAN DIEGO CO. HMMMD:

Facility Id: 137667  
 Business Type: 6HK15  
 EPA Id Number: CAL000140125  
 APN: 438-140-30-00  
 Last HMMMD Inspection: 02/16/2006  
 Permit Status: OPEN  
 Permit Expiration: 01/31/2013  
 Facility Owner: R A MCPHERSON PROF CHIRO CORP  
 Facility Address: 2333 CAMINO DEL RIO S #230  
 Facility City: SAN DIEGO  
 Facility State: CA  
 Facility Zip: 92108-  
 UST Owner: Not reported  
 Handle Regulated Hazmat: Not reported  
 Own Or Operate UST: Not reported  
 Subject To APSA: Not reported  
 Generate Haz Waste: Y  
 Treat Haz Waste: Not reported  
 Generate Medical Waste: Not reported

Active Permits:

Facility Id: 137667  
 Update Date: 11/02/2012  
 Case Number: Not reported  
 Name: WASTE 171 METAL SLUDGE  
 Other Information: HAULER: FIXER TREATMENT SYSTEMS  
 Material Waste: Waste  
 Hazardous Categories 1: Not reported  
 Hazardous Categories 2: Not reported

Facility Id: 209903  
 Business Type: 6HK10  
 EPA Id Number: Not reported  
 APN: 438-140-30-00  
 Last HMMMD Inspection: 05/15/2012  
 Permit Status: OPEN  
 Permit Expiration: 11/30/2012  
 Facility Owner: ELMIRA KHODAPANAH DDS  
 Facility Address: 2333 CAMINO DEL RIO S #140  
 Facility City: SAN DIEGO  
 Facility State: CA  
 Facility Zip: 92108  
 UST Owner: Not reported  
 Handle Regulated Hazmat: Not reported  
 Own Or Operate UST: Not reported  
 Subject To APSA: Not reported  
 Generate Haz Waste: N  
 Treat Haz Waste: Not reported  
 Generate Medical Waste: Y

MAP FINDINGS

Map ID  
 Direction  
 Distance  
 Distance (ft.)Site

EDR ID Number  
 EPA ID Number

Database(s)

**MISSION VALLEY DENTAL ARTS (Continued)**

**S106065354**

Inactive Permits:

Facility Id: 209903  
 Update Date: 11/02/2012  
 Case Number: Not reported  
 Name: WASTE 902 INFECTIOUS WASTE, SHARPS  
 Other Information: AUTOCLAVED ON-SITE  
 Material Waste: Waste  
 Hazardous Categories 1: Not reported  
 Hazardous Categories 2: Not reported

Violations Active Permits:

Facility Id: 209903  
 Update Date: 11/02/2012  
 Inspection Date: 11/14/2008  
 Violation Code: 6HV4254  
 Violation: THERMOM: NO CALIBRATION RECORDS -3YRS  
 Violation Citation: Generator did not maintain records of annual thermometer calibration checks onsite for at least the past 3 years. 118215(2)(B)  
 Activity: ACTIVE

Facility Id: 209903  
 Update Date: 11/02/2012  
 Inspection Date: 11/14/2008  
 Violation Code: 6HV4205  
 Violation: MED SOLID WASTE NOT SECURED TO DENY ACCE  
 Violation Citation: Medical Solid Waste not secured to deny access to unauthorized persons. 68.1211  
 Activity: ACTIVE

Facility Id: 209903  
 Business Type: 6HK10  
 EPA Id Number: Not reported  
 APN: 438-140-30-00  
 Last HMMD Inspection: 05/15/2012  
 Permit Status: OPEN  
 Permit Expiration: 11/30/2012  
 Facility Owner: ELMIRA KHODAPANAH DDS  
 Facility Address: 2333 CAMINO DEL RIO S #140  
 Facility City: SAN DIEGO  
 Facility State: CA  
 Facility Zip: 92108  
 UST Owner: Not reported  
 Handle Regulated Hazmat: Not reported  
 Own Or Operate UST: Not reported  
 Subject To APSA: Not reported  
 Generate Haz Waste: Y  
 Treat Haz Waste: Not reported  
 Generate Medical Waste: Y

Inactive Permits:

Facility Id: 209903  
 Update Date: 11/02/2012  
 Case Number: Not reported  
 Name: WASTE 902 INFECTIOUS WASTE, SHARPS  
 Other Information: AUTOCLAVED ON-SITE  
 Material Waste: Waste

MAP FINDINGS

Map ID  
 Direction  
 Distance  
 Distance (ft.)Site

EDR ID Number  
 EPA ID Number

Database(s)

**MISSION VALLEY DENTAL ARTS (Continued)**

**S106065354**

Hazardous Categories 1: Not reported  
 Hazardous Categories 2: Not reported

Violations Active Permits:

Facility Id: 209903  
 Update Date: 11/02/2012  
 Inspection Date: 11/14/2008  
 Violation Code: 6HV4254  
 Violation: THERMOM: NO CALIBRATION RECORDS -3YRS  
 Violation Citation: Generator did not maintain records of annual thermometer calibration checks onsite for at least the past 3 years. 118215(2)(B)  
 Activity: ACTIVE

Facility Id: 209903  
 Update Date: 11/02/2012  
 Inspection Date: 11/14/2008  
 Violation Code: 6HV4205  
 Violation: MED SOLID WASTE NOT SECURED TO DENY ACCE  
 Violation Citation: Medical Solid Waste not secured to deny access to unauthorized persons. 68.1211  
 Activity: ACTIVE

57

**GRAHAM SIMPSON DDS  
 2333 CAMINO DEL RIO SOUTH  
 SAN DIEGO, CA 92108**

**CA San Diego Co. HMMD S106068903  
 N/A**

SAN DIEGO CO. HMMD:

Facility Id: 154198  
 Business Type: 6HK10  
 EPA Id Number: CAL000181567  
 APN: 438-140-30-00  
 Last HMMD Inspection: 04/08/2010  
 Permit Status: OPEN  
 Permit Expiration: 07/31/2013  
 Facility Owner: GRAHAM SIMPSON DDS  
 Facility Address: 2333 CAMINO DEL RIO S #310  
 Facility City: SAN DIEGO  
 Facility State: CA  
 Facility Zip: 92108-  
 UST Owner: Not reported  
 Handle Regulated Hazmat: Not reported  
 Own Or Operate UST: Not reported  
 Subject To APSA: Not reported  
 Generate Haz Waste: Y  
 Treat Haz Waste: Not reported  
 Generate Medical Waste: Y

Inactive Permits:

Facility Id: 154198  
 Update Date: 11/02/2012  
 Case Number: Not reported  
 Name: WASTE 902 INFECTIOUS WASTE, SHARPS  
 Other Information: Not reported  
 Material Waste: Waste  
 Hazardous Categories 1: Not reported  
 Hazardous Categories 2: Not reported

MAP FINDINGS

Map ID  
 Direction  
 Distance  
 Distance (ft.)Site

EDR ID Number  
 EPA ID Number

Database(s)

**GRAHAM SIMPSON DDS (Continued)**

**S106068903**

Violations Active Permits:

Facility Id: 154198  
 Update Date: 11/02/2012  
 Inspection Date: 03/06/2007  
 Violation Code: 6HV4205  
 Violation: MED SOLID WASTE NOT SECURED TO DENY ACCE  
 Violation Citation: Medical Solid Waste not secured to deny access to unauthorized  
 persons. 68.1211  
 Activity: ACTIVE

**57 CHIROPRACTIC SPORTS AND INJURY CENTER  
 2333 CAMINO DEL RIO SOUTH STE 230  
 SAN DIEGO, CA 92108**

**CA HAZNET S113076630  
 N/A**

HAZNET:

envid: S113076630  
 Year: 2000  
 GEPAID: CAL000140125  
 Contact: ROBERT MCPHERSON-OWNER  
 Telephone: 6192962225  
 Mailing Name: Not reported  
 Mailing Address: 2333 CAMINO DEL RIO SOUTH STE 230  
 Mailing City,St,Zip: SAN DIEGO, CA 921080000  
 Gen County: Not reported  
 TSD EPA ID: CAT080013352  
 TSD County: Not reported  
 Waste Category: Oil/water separation sludge  
 Disposal Method: Recycler  
 Tons: 2.08  
 Facility County: San Diego

**57 DR GRAHAM SIMPSON DDS  
 2333 CAMINO DEL RIO S STE 310  
 SAN DIEGO, CA 92108**

**CA HAZNET S113096267  
 N/A**

HAZNET:

envid: S113096267  
 Year: 1998  
 GEPAID: CAL000181567  
 Contact: DR GRAHAM SIMPSON  
 Telephone: 6192918827  
 Mailing Name: Not reported  
 Mailing Address: 2333 CAMINO DEL RIO S STE 310  
 Mailing City,St,Zip: SAN DIEGO, CA 921080000  
 Gen County: Not reported  
 TSD EPA ID: CAT000613976  
 TSD County: Not reported  
 Waste Category: Photochemicals/photoprocessing waste  
 Disposal Method: Transfer Station  
 Tons: .0625  
 Facility County: San Diego

MAP FINDINGS

Map ID  
 Direction  
 Distance  
 Distance (ft.)Site

EDR ID Number  
 EPA ID Number

Database(s)

**57 THOMAS L RODERICK DDS  
 2333 CAMINO DEL RIO SOUTH  
 SAN DIEGO, CA 92108**

CA San Diego Co. HMMMD

S106067478  
 N/A

SAN DIEGO CO. HMMMD:

Facility Id: 152114  
 Business Type: 6HK12  
 EPA Id Number: CAL000172125  
 APN: 438-140-30-00  
 Last HMMMD Inspection: 04/15/2008  
 Permit Status: CHNG  
 Permit Expiration: 11/30/2008  
 Facility Owner: THOMAS L RODERICK DDS  
 Facility Address: 2333 CAMINO DEL RIO S #140  
 Facility City: SAN DIEGO  
 Facility State: CA  
 Facility Zip: 92108-3607  
 UST Owner: Not reported  
 Handle Regulated Hazmat: Not reported  
 Own Or Operate UST: Not reported  
 Subject To APSA: Not reported  
 Generate Haz Waste: Y  
 Treat Haz Waste: Not reported  
 Generate Medical Waste: Not reported

**57 INSTITUTE FOR EFFECTIVE EDUCATION  
 2255 CAMINO DEL RIO S  
 SAN DIEGO, CA 92129**

CA HAZNET

S112891815  
 N/A

HAZNET:

envid: S112891815  
 Year: 2010  
 GEPAID: CAC002657691  
 Contact: MARY COHEN  
 Telephone: 6192431390  
 Mailing Name: Not reported  
 Mailing Address: 2255 CAMINO DEL RIO S  
 Mailing City,St,Zip: SAN DIEGO, CA 921083605  
 Gen County: Not reported  
 TSD EPA ID: CAD982042475  
 TSD County: Not reported  
 Waste Category: Asbestos containing waste  
 Disposal Method: Landfill Or Surface Impoundment That Will Be Closed As Landfill( To Include On-Site Treatment And/Or Stabilization)  
 Tons: 0.4  
 Facility County: San Diego

envid: S112891815  
 Year: 2000  
 GEPAID: CAC001440256  
 Contact: KEN TROUTMAN  
 Telephone: 6195213990  
 Mailing Name: Not reported  
 Mailing Address: 248 NUTMEG ST  
 Mailing City,St,Zip: SAN DIEGO, CA 921030000  
 Gen County: Not reported  
 TSD EPA ID: CAD009007626  
 TSD County: Not reported  
 Waste Category: Asbestos containing waste  
 Disposal Method: Disposal, Land Fill

MAP FINDINGS

Map ID  
 Direction  
 Distance  
 Distance (ft.)Site

EDR ID Number  
 EPA ID Number

Database(s)

**INSTITUTE FOR EFFECTIVE EDUCATION (Continued)**

**S112891815**

Tons: 33.71  
 Facility County: San Diego  
  
 envid: S112891815  
 Year: 2000  
 GEPAID: CAC001440256  
 Contact: KEN TROUTMAN  
 Telephone: 6195213990  
 Mailing Name: Not reported  
 Mailing Address: 248 NUTMEG ST  
 Mailing City,St,Zip: SAN DIEGO, CA 921030000  
 Gen County: Not reported  
 TSD EPA ID: CAD028409019  
 TSD County: Not reported  
 Waste Category: Other organic solids  
 Disposal Method: Transfer Station  
 Tons: 0.03  
 Facility County: San Diego

57

**PSYCHIATRIC HEALTH SYSTEMS  
 2535 CAMINO DEL RIO S  
 SAN DIEGO, CA 92108**

CA San Diego Co. HMMD

**S106068756  
 N/A**

SAN DIEGO CO. HMMD:

Facility Id: 203419  
 Business Type: 6HK10  
 EPA Id Number: Not reported  
 APN: 438-190-07-00  
 Last HMMD Inspection: 04/08/2010  
 Permit Status: INAC  
 Permit Expiration: 09/30/2011  
 Facility Owner: AMERICAN HEALTH SERVICES OF SD, INC  
 Facility Address: 2535 CAMINO DEL RIO S, STE 112  
 Facility City: SAN DIEGO  
 Facility State: CA  
 Facility Zip: 92108-3755  
 UST Owner: Not reported  
 Handle Regulated Hazmat: Not reported  
 Own Or Operate UST: Not reported  
 Subject To APSA: Not reported  
 Generate Haz Waste: Not reported  
 Treat Haz Waste: Not reported  
 Generate Medical Waste: Not reported

Violations Inactive Permits:

Facility Id: 203419  
 Update Date: 11/02/2012  
 Inspection Date: 04/08/2010  
 Violation Code: 6HV4304  
 Violation: LQHE NOT OBTAINED FOR MEDWASTE  
 Violation Citation: Did not apply for and receive a limited-quantity hauling exemption for self-hauled medical waste (<20 pounds of waste per week). 118025, 118030(a)(1)  
 Activity: Inactive Permit

Facility Id: 203419  
 Update Date: 11/02/2012  
 Inspection Date: 04/08/2010



MAP FINDINGS

Map ID  
 Direction  
 Distance  
 Distance (ft.)Site

EDR ID Number  
 EPA ID Number

Database(s)

**PSYCHIATRIC HEALTH SYSTEMS (Continued)**

**S106068756**

Violation Code: 6HV4209  
 Violation: NO GENERATOR'S INFO ON RED BAGS/SHARPS  
 Violation Citation: Red bags, sharps containers not labeled with generator's name, address, and phone number. 68.1205  
 Activity: Inactive Permit

Facility Id: 203419  
 Update Date: 11/02/2012  
 Inspection Date: 04/08/2010  
 Violation Code: 6HV4309  
 Violation: SQG:MWMP OR EQUIV NOT ONSITE  
 Violation Citation: Medical Waste Management Plan or equivalent information not onsite for review (SQG). 117945  
 Activity: Inactive Permit

Facility Id: 216134  
 Business Type: 6HK10  
 EPA Id Number: Not reported  
 APN: 438-190-07-00  
 Last HMMD Inspection: 03/26/2012  
 Permit Status: OPEN  
 Permit Expiration: 07/31/2013  
 Facility Owner: AMERICAN HEALTH SERVICES OF SD, LP  
 Facility Address: 2535 CAMINO DEL RIO S, STE 112  
 Facility City: SAN DIEGO  
 Facility State: CA  
 Facility Zip: 92108-3755  
 UST Owner: Not reported  
 Handle Regulated Hazmat: Not reported  
 Own Or Operate UST: Not reported  
 Subject To APSA: Not reported  
 Generate Haz Waste: Not reported  
 Treat Haz Waste: Not reported  
 Generate Medical Waste: Y

Inactive Permits:  
 Facility Id: 216134  
 Update Date: 11/02/2012  
 Case Number: Not reported  
 Name: WASTE 902 INFECTIOUS WASTE, SHARPS  
 Other Information: Not reported  
 Material Waste: Waste  
 Hazardous Categories 1: Not reported  
 Hazardous Categories 2: Not reported

Facility Id: 153991  
 Business Type: 6HK12  
 EPA Id Number: Not reported  
 APN: 438-190-07-00  
 Last HMMD Inspection: 02/02/1999  
 Permit Status: INAC  
 Permit Expiration: 03/31/1999  
 Facility Owner: MICHAEL T. LARDON, M.D.  
 Facility Address: 2535 S CAMINO DEL RIO S.  
 Facility City: SAN DIEGO  
 Facility State: CA

MAP FINDINGS

Map ID		EDR ID Number
Direction		
Distance		Database(s)
Distance (ft.)	Site	EPA ID Number

**PSYCHIATRIC HEALTH SYSTEMS (Continued)**

**S106068756**

Facility Zip: 92108-  
 UST Owner: Not reported  
 Handle Regulated Hazmat: Not reported  
 Own Or Operate UST: Not reported  
 Subject To APSA: Not reported  
 Generate Haz Waste: Not reported  
 Treat Haz Waste: Not reported  
 Generate Medical Waste: Not reported

57

**PSYCHIATRIC HEALTHY SYSTEMS  
 2535 CAMINO DEL RIO S  
 SAN DIEGO, CA 92108**

CA San Diego Co. HMMD

**S106069281  
 N/A**

SAN DIEGO CO. HMMD:

Facility Id: 154750  
 Business Type: 6HK10  
 EPA Id Number: Not reported  
 APN: 438-190-07-00  
 Last HMMD Inspection: 04/21/2003  
 Permit Status: CHNG  
 Permit Expiration: 12/31/2002  
 Facility Owner: TOM TUDDY  
 Facility Address: 2535 CAMINO DEL RIOS S #150  
 Facility City: SAN DIEGO  
 Facility State: CA  
 Facility Zip: 92108  
 UST Owner: Not reported  
 Handle Regulated Hazmat: Not reported  
 Own Or Operate UST: Not reported  
 Subject To APSA: Not reported  
 Generate Haz Waste: Y  
 Treat Haz Waste: Not reported  
 Generate Medical Waste: Not reported

57

**MILLER FAMILY CHIROPRACTIC CTR  
 2635 CAMINO DEL RIO  
 SAN DIEGO, CA 92108**

CA San Diego Co. HMMD

**S106061818  
 N/A**

SAN DIEGO CO. HMMD:

Facility Id: 121127  
 Business Type: 6HK18  
 EPA Id Number: CAL000138939  
 APN: DEH-121127  
 Last HMMD Inspection: 03/01/2000  
 Permit Status: INAC  
 Permit Expiration: 03/01/2000  
 Facility Owner: GARY MILLER  
 Facility Address: 2333 CAMINO DEL RIO S #230  
 Facility City: SAN DIEGO  
 Facility State: CA  
 Facility Zip: 92108-3600  
 UST Owner: NORWICH/VAN RAAPHORST  
 Handle Regulated Hazmat: Not reported  
 Own Or Operate UST: Not reported  
 Subject To APSA: Not reported  
 Generate Haz Waste: Y

MAP FINDINGS

Map ID  
 Direction  
 Distance  
 Distance (ft.)Site

EDR ID Number  
 EPA ID Number

Database(s)

**MILLER FAMILY CHIROPRACTIC CTR (Continued)**

**S106061818**

Treat Haz Waste: Not reported  
 Generate Medical Waste: Not reported

UST:

UST Name: UNDERGROUND TANK 121127 T001  
 Last Update: 2012-11-02 14:17:38  
 Permit Number: 121127  
 Tank Type: SINGLE WALL  
 Additional Id: 1  
 Capacity Gallons: 6000  
 UST Contents: REGULAR UNLEADED  
 Other Content Info: REGULAR UNLEADED  
 Reg Status: REMOVED  
 Remove Close Date: 1987-01-12 00:00:00  
 Year Installed: Not reported  
 Pipe Type: Not reported  
 Delivery System: Not reported  
 Monitor Code: 90  
 UST Monitor Method: NO MONITORING ALTERNATIVE SELECTED. VERIFY AND ENTER MONITORING ALTERNATIVE DURING INSPECTION.

UST Name: UNDERGROUND TANK 121127 T002  
 Last Update: 2012-11-02 14:17:38  
 Permit Number: 121127  
 Tank Type: SINGLE WALL  
 Additional Id: 2  
 Capacity Gallons: 6000  
 UST Contents: LEADED  
 Other Content Info: LEADED  
 Reg Status: REMOVED  
 Remove Close Date: 1987-01-12 00:00:00  
 Year Installed: Not reported  
 Pipe Type: Not reported  
 Delivery System: Not reported  
 Monitor Code: 90  
 UST Monitor Method: NO MONITORING ALTERNATIVE SELECTED. VERIFY AND ENTER MONITORING ALTERNATIVE DURING INSPECTION.

UST Name: UNDERGROUND TANK 121127 T003  
 Last Update: 2012-11-02 14:17:38  
 Permit Number: 121127  
 Tank Type: SINGLE WALL  
 Additional Id: 3  
 Capacity Gallons: 10000  
 UST Contents: REGULAR UNLEADED  
 Other Content Info: REGULAR UNLEADED  
 Reg Status: REMOVED  
 Remove Close Date: 1987-01-12 00:00:00  
 Year Installed: Not reported  
 Pipe Type: Not reported  
 Delivery System: Not reported  
 Monitor Code: 90  
 UST Monitor Method: NO MONITORING ALTERNATIVE SELECTED. VERIFY AND ENTER MONITORING ALTERNATIVE DURING INSPECTION.

UST Name: UNDERGROUND TANK 121127 T004  
 Last Update: 2012-11-02 14:17:38  
 Permit Number: 121127

MAP FINDINGS

Map ID  
 Direction  
 Distance  
 Distance (ft.)Site

EDR ID Number  
 EPA ID Number

Database(s)

**MILLER FAMILY CHIROPRACTIC CTR (Continued)**

**S106061818**

Tank Type: SINGLE WALL  
 Additional Id: 4  
 Capacity Gallons: 300  
 UST Contents: Not reported  
 Other Content Info: WASTE OIL  
 Reg Status: REMOVED  
 Remove Close Date: 1987-01-12 00:00:00  
 Year Installed: Not reported  
 Pipe Type: Not reported  
 Delivery System: Not reported  
 Monitor Code: 90  
 UST Monitor Method: NO MONITORING ALTERNATIVE SELECTED. VERIFY AND ENTER MONITORING ALTERNATIVE DURING INSPECTION.

UST Name: UNDERGROUND TANK 121127 T005  
 Last Update: 2012-11-02 14:17:38  
 Permit Number: 121127  
 Tank Type: SINGLE WALL  
 Additional Id: 5  
 Capacity Gallons: 300  
 UST Contents: Not reported  
 Other Content Info: WASTE OIL  
 Reg Status: REMOVED  
 Remove Close Date: 1987-01-12 00:00:00  
 Year Installed: Not reported  
 Pipe Type: Not reported  
 Delivery System: Not reported  
 Monitor Code: 90  
 UST Monitor Method: NO MONITORING ALTERNATIVE SELECTED. VERIFY AND ENTER MONITORING ALTERNATIVE DURING INSPECTION.

57

**AMERICAN HEALTH SERVICES OF SD, INC**  
**2535 CAMINO DEL RIO S**  
**SAN DIEGO, CA 92108**

**CA San Diego Co. HMMD S106071875**  
**N/A**

SAN DIEGO CO. HMMD:

Facility Id: 201902  
 Business Type: 6HK10  
 EPA Id Number: Not reported  
 APN: 438-190-07-00  
 Last HMMD Inspection: 10/22/2003  
 Permit Status: INAC  
 Permit Expiration: 10/31/2003  
 Facility Owner: AMERICAN HEALTH SERVICES OF SD, INC  
 Facility Address: 2535 CAMINO DEL RIOS S #150  
 Facility City: SAN DIEGO  
 Facility State: CA  
 Facility Zip: 92108  
 UST Owner: Not reported  
 Handle Regulated Hazmat: Not reported  
 Own Or Operate UST: Not reported  
 Subject To APSA: Not reported  
 Generate Haz Waste: Not reported  
 Treat Haz Waste: Not reported  
 Generate Medical Waste: Not reported

MAP FINDINGS

Map ID  
 Direction  
 Distance  
 Distance (ft.)Site

EDR ID Number  
 EPA ID Number

Database(s)

**57 NORWICH/VAN RAAPHORST AT0003  
 2635 S CAMINO DEL RIO  
 SAN DIEGO, CA 92108**

**CA SWEEPS UST S106930002  
 N/A**

SWEEPS UST:

Status: Not reported  
 Comp Number: 21127  
 Number: Not reported  
 Board Of Equalization: 44-023445  
 Referral Date: Not reported  
 Action Date: Not reported  
 Created Date: Not reported  
 Owner Tank Id: Not reported  
 SWRCB Tank Id: 37-000-021127-000001  
 Tank Status: Not reported  
 Capacity: 6000  
 Active Date: Not reported  
 Tank Use: M.V. FUEL  
 STG: PRODUCT  
 Content: REG UNLEADED  
 Number Of Tanks: 5

Status: Not reported  
 Comp Number: 21127  
 Number: Not reported  
 Board Of Equalization: 44-023445  
 Referral Date: Not reported  
 Action Date: Not reported  
 Created Date: Not reported  
 Owner Tank Id: Not reported  
 SWRCB Tank Id: 37-000-021127-000002  
 Tank Status: Not reported  
 Capacity: 6000  
 Active Date: Not reported  
 Tank Use: M.V. FUEL  
 STG: PRODUCT  
 Content: LEADED  
 Number Of Tanks: Not reported

Status: Not reported  
 Comp Number: 21127  
 Number: Not reported  
 Board Of Equalization: 44-023445  
 Referral Date: Not reported  
 Action Date: Not reported  
 Created Date: Not reported  
 Owner Tank Id: Not reported  
 SWRCB Tank Id: 37-000-021127-000003  
 Tank Status: Not reported  
 Capacity: 10000  
 Active Date: Not reported  
 Tank Use: M.V. FUEL  
 STG: PRODUCT  
 Content: REG UNLEADED  
 Number Of Tanks: Not reported

Status: Not reported  
 Comp Number: 21127  
 Number: Not reported

MAP FINDINGS

Map ID  
 Direction  
 Distance  
 Distance (ft.)Site

EDR ID Number  
 EPA ID Number

Database(s)

**NORWICH/VAN RAAPHORST AT0003 (Continued)**

**S106930002**

Board Of Equalization: 44-023445  
 Referral Date: Not reported  
 Action Date: Not reported  
 Created Date: Not reported  
 Owner Tank Id: Not reported  
 SWRCB Tank Id: 37-000-021127-000004  
 Tank Status: Not reported  
 Capacity: 300  
 Active Date: Not reported  
 Tank Use: PETROLEUM  
 STG: PRODUCT  
 Content: Not reported  
 Number Of Tanks: Not reported

Status: Not reported  
 Comp Number: 21127  
 Number: Not reported  
 Board Of Equalization: 44-023445  
 Referral Date: Not reported  
 Action Date: Not reported  
 Created Date: Not reported  
 Owner Tank Id: Not reported  
 SWRCB Tank Id: 37-000-021127-000005  
 Tank Status: Not reported  
 Capacity: 300  
 Active Date: Not reported  
 Tank Use: PETROLEUM  
 STG: PRODUCT  
 Content: Not reported  
 Number Of Tanks: Not reported

57

**AMERICAN HOME HEALTH  
 2535 CAMINO DEL RIO S  
 SAN DIEGO, CA 92108**

CA San Diego Co. HMMD

S106069085  
 N/A

SAN DIEGO CO. HMMD:  
 Facility Id: 154465  
 Business Type: 6HK10  
 EPA Id Number: Not reported  
 APN: 438-190-07-00  
 Last HMMD Inspection: 04/13/1999  
 Permit Status: INAC  
 Permit Expiration: 06/30/2002  
 Facility Owner: AMERICAN HOME HEALTH  
 Facility Address: 2535 S CAMINO DEL RIO #112  
 Facility City: SAN DIEGO  
 Facility State: CA  
 Facility Zip: 92108-  
 UST Owner: Not reported  
 Handle Regulated Hazmat: Not reported  
 Own Or Operate UST: Not reported  
 Subject To APSA: Not reported  
 Generate Haz Waste: Not reported  
 Treat Haz Waste: Not reported  
 Generate Medical Waste: Not reported

MAP FINDINGS

Map ID  
 Direction  
 Distance  
 Distance (ft.)Site

EDR ID Number

Database(s) EPA ID Number

**57 SO CA MULTI SPECIALTY MED GRP CA San Diego Co. HMMD S106067370**  
**2225 CAMINO DEL RIO S N/A**  
**SAN DIEGO, CA 92108**

SAN DIEGO CO. HMMD:  
 Facility Id: 151899  
 Business Type: 6HK10  
 EPA Id Number: Not reported  
 APN: 438-140-36-00  
 Last HMMD Inspection: 09/08/1994  
 Permit Status: INAC  
 Permit Expiration: 09/08/1994  
 Facility Owner: KENNETH SHANDELL MD  
 Facility Address: 2225 S CAMINO DEL RIO  
 Facility City: SAN DIEGO  
 Facility State: CA  
 Facility Zip: 92108-3613  
 UST Owner: Not reported  
 Handle Regulated Hazmat: Not reported  
 Own Or Operate UST: Not reported  
 Subject To APSA: Not reported  
 Generate Haz Waste: Not reported  
 Treat Haz Waste: Not reported  
 Generate Medical Waste: Not reported

**57 SOUTHERN CALIFORNIA MUTI-SPEC CA San Diego Co. HMMD S106067357**  
**2225 CAMINO DEL RIO S N/A**  
**SAN DIEGO, CA 92108**

SAN DIEGO CO. HMMD:  
 Facility Id: 151878  
 Business Type: 6HK10  
 EPA Id Number: Not reported  
 APN: 438-140-36-00  
 Last HMMD Inspection: Not reported  
 Permit Status: INAC  
 Permit Expiration: 08/31/2002  
 Facility Owner: KENNETH SHANDELL  
 Facility Address: 2225 CAMINO DEL RIO S #B  
 Facility City: SAN DIEGO  
 Facility State: CA  
 Facility Zip: 92108-3613  
 UST Owner: Not reported  
 Handle Regulated Hazmat: Not reported  
 Own Or Operate UST: Not reported  
 Subject To APSA: Not reported  
 Generate Haz Waste: Not reported  
 Treat Haz Waste: Not reported  
 Generate Medical Waste: Not reported

MAP FINDINGS

Map ID  
 Direction  
 Distance  
 Distance (ft.)Site

EDR ID Number  
 Database(s)  
 EPA ID Number

**57**      **FIRST UNITED METHODIST CHURCH**      **CA HAZNET**      **S112889753**  
**2111 CAMINO DEL RIO SOUTH**      **N/A**  
**SAN DIEGO, CA 92108**

HAZNET:  
 envid:                    S112889753  
 Year:                     1998  
 GEPAID:                CAC001417240  
 Contact:                FIRST UNITED/TODD BRADLEY  
 Telephone:             6192974366  
 Mailing Name:         Not reported  
 Mailing Address:      2111 CAMINO DEL RIO SOUTH  
 Mailing City,St,Zip:   SAN DIEGO, CA 921080000  
 Gen County:            Not reported  
 TSD EPA ID:            AZC950823111  
 TSD County:            Not reported  
 Waste Category:       Asbestos containing waste  
 Disposal Method:     Disposal, Land Fill  
 Tons:                     .7002  
 Facility County:        San Diego

**57**      **NEW LIFE HEALTH PARTNERS**      **CA San Diego Co. HMMD**      **S106069134**  
**2515 CAMINO DEL RIO S**      **N/A**  
**SAN DIEGO, CA 92108**

SAN DIEGO CO. HMMD:  
 Facility Id:              154539  
 Business Type:         6HK10  
 EPA Id Number:        Not reported  
 APN:                     438-190-05-00  
 Last HMMD Inspection: 05/28/2003  
 Permit Status:         INAC  
 Permit Expiration:    11/30/2005  
 Facility Owner:         ALEXANDER/JARA ACUPUNCTURE  
 Facility Address:       2515 CAMINO DEL RIO SOUTH #200  
 Facility City:            SAN DIEGO  
 Facility State:         CA  
 Facility Zip:            92108-  
 UST Owner:             Not reported  
 Handle Regulated Hazmat: Not reported  
 Own Or Operate UST:   Not reported  
 Subject To APSA:      Not reported  
 Generate Haz Waste:   Not reported  
 Treat Haz Waste:      Not reported  
 Generate Medical Waste: Not reported

Facility Id:              208888  
 Business Type:         6HK10  
 EPA Id Number:        Not reported  
 APN:                     438-190-05-00  
 Last HMMD Inspection: 12/21/2007  
 Permit Status:         INAC  
 Permit Expiration:    04/30/2009  
 Facility Owner:         MARGI DURAN, GREG SPERBER & PETER MEADEN  
 Facility Address:       2515 CAMINO DEL RIO S #220  
 Facility City:            SAN DIEGO  
 Facility State:         CA  
 Facility Zip:            92108  
 UST Owner:             Not reported  
 Handle Regulated Hazmat: Not reported



MAP FINDINGS

Map ID  
 Direction  
 Distance  
 Distance (ft.)Site

EDR ID Number  
 Database(s) EPA ID Number

**NEW LIFE HEALTH PARTNERS (Continued)**

**S106069134**

Own Or Operate UST: Not reported  
 Subject To APSA: Not reported  
 Generate Haz Waste: Not reported  
 Treat Haz Waste: Not reported  
 Generate Medical Waste: Not reported

**57 ENCIN REAL ESTATE CORP  
 2515 CAMINO DEL RIO S  
 SAN DIEGO, CA 92108**

**CA HAZNET S112924466  
 N/A**

HAZNET:  
 envid: S112924466  
 Year: 2002  
 GEPAID: CAC002555934  
 Contact: DAVID RAMBOW  
 Telephone: 8584548857  
 Mailing Name: Not reported  
 Mailing Address: 1120 SILVERADO ST  
 Mailing City,St,Zip: LA JOLLA, CA 92037  
 Gen County: Not reported  
 TSD EPA ID: CAT080033681  
 TSD County: Not reported  
 Waste Category: Other organic solids  
 Disposal Method: Disposal, Land Fill  
 Tons: 5.4  
 Facility County: San Diego

**57 GENTIVA HEALTH SERVICES  
 2525 CAMINO DEL RIO S  
 SAN DIEGO, CA 92108**

**CA San Diego Co. HMMD S106068856  
 N/A**

SAN DIEGO CO. HMMD:  
 Facility Id: 154128  
 Business Type: 6HK10  
 EPA Id Number: Not reported  
 APN: 438-190-06-00  
 Last HMMD Inspection: 02/25/2010  
 Permit Status: OPEN  
 Permit Expiration: 07/31/2013  
 Facility Owner: GENTIVA HEALTH SERVICES  
 Facility Address: 12900 FOSTER  
 Facility City: OVERLAND PARKS  
 Facility State: KS  
 Facility Zip: 66213  
 UST Owner: Not reported  
 Handle Regulated Hazmat: Not reported  
 Own Or Operate UST: Not reported  
 Subject To APSA: Not reported  
 Generate Haz Waste: Not reported  
 Treat Haz Waste: Not reported  
 Generate Medical Waste: Y

Inactive Permits:  
 Facility Id: 154128  
 Update Date: 11/02/2012  
 Case Number: Not reported  
 Name: WASTE 902 INFECTIOUS WASTE, SHARPS

MAP FINDINGS

Map ID  
 Direction  
 Distance  
 Distance (ft.)Site

EDR ID Number  
 EPA ID Number

Database(s)

**GENTIVA HEALTH SERVICES (Continued)**

**S106068856**

Other Information: MAIL AWAY SHARPS TO STERICYCLE  
 Material Waste: Waste  
 Hazardous Categories 1: Not reported  
 Hazardous Categories 2: Not reported

Violations Active Permits:

Facility Id: 154128  
 Update Date: 11/02/2012  
 Inspection Date: 02/06/2007  
 Violation Code: 6HV4312  
 Violation: LQHETRACK DOCS NOT KEPT 3 YRS.  
 Violation Citation: Medical Waste tracking documents/logs not maintained for 3 years for Limited Quantity Hauling Exemption(LQHE). 118040(a)  
 Activity: ACTIVE

Facility Id: 154128  
 Update Date: 11/02/2012  
 Inspection Date: 02/06/2007  
 Violation Code: 6HV4209  
 Violation: NO GENERATOR'S INFO ON RED BAGS/SHARPS  
 Violation Citation: Red bags, sharps containers not labeled with generator's name, address, and phone number. 68.1205  
 Activity: ACTIVE

57

**ULTRA MEDICAL CARE  
 2525 CAMINO DEL RIO S  
 SAN DIEGO, CA 92108**

CA San Diego Co. HMMD

**S106068894  
 N/A**

SAN DIEGO CO. HMMD:

Facility Id: 154186  
 Business Type: 6HK10  
 EPA Id Number: Not reported  
 APN: 438-190-06-00  
 Last HMMD Inspection: 01/15/1998  
 Permit Status: INAC  
 Permit Expiration: 03/31/1998  
 Facility Owner: TLC MANAGEMENT OF CA LLC  
 Facility Address: 6255 W SUNSET BL #724  
 Facility City: LOS ANGELES  
 Facility State: CA  
 Facility Zip: 90028-7408  
 UST Owner: Not reported  
 Handle Regulated Hazmat: Not reported  
 Own Or Operate UST: Not reported  
 Subject To APSA: Not reported  
 Generate Haz Waste: Not reported  
 Treat Haz Waste: Not reported  
 Generate Medical Waste: Not reported

MAP FINDINGS

Map ID  
 Direction  
 Distance  
 Distance (ft.)Site

EDR ID Number  
 EPA ID Number

Database(s)

57

**PASSPORT HEALTH  
 2525 CAMINO DEL RIO S  
 SAN DIEGO, CA 92108**

CA San Diego Co. HMMMD

S106067346  
 N/A

SAN DIEGO CO. HMMMD:

Facility Id: 151861  
 Business Type: 6HK10  
 EPA Id Number: Not reported  
 APN: 438-190-06-00  
 Last HMMMD Inspection: 08/20/1992  
 Permit Status: INAC  
 Permit Expiration: 07/31/1993  
 Facility Owner: SERVICEONE NURSING & HOME CARE  
 Facility Address: 2525 S CAMINO DEL RIO SO #100  
 Facility City: SAN DIEGO  
 Facility State: CA  
 Facility Zip: 92108-3717  
 UST Owner: Not reported  
 Handle Regulated Hazmat: Not reported  
 Own Or Operate UST: Not reported  
 Subject To APSA: Not reported  
 Generate Haz Waste: Not reported  
 Treat Haz Waste: Not reported  
 Generate Medical Waste: Not reported

Facility Id: 209787  
 Business Type: 6HK10  
 EPA Id Number: Not reported  
 APN: 438-190-06-00  
 Last HMMMD Inspection: 05/15/2012  
 Permit Status: OPEN  
 Permit Expiration: 03/31/2013  
 Facility Owner: PASSPORT HEALTH  
 Facility Address: 2525 CAMINO DEL RIO S #325  
 Facility City: SAN DIEGO  
 Facility State: CA  
 Facility Zip: 92108  
 UST Owner: Not reported  
 Handle Regulated Hazmat: Not reported  
 Own Or Operate UST: Not reported  
 Subject To APSA: Not reported  
 Generate Haz Waste: Not reported  
 Treat Haz Waste: Not reported  
 Generate Medical Waste: Y

Inactive Permits:

Facility Id: 209787  
 Update Date: 11/02/2012  
 Case Number: Not reported  
 Name: WASTE 902 INFECTIOUS WASTE, SHARPS  
 Other Information: Not reported  
 Material Waste: Waste  
 Hazardous Categories 1: Not reported  
 Hazardous Categories 2: Not reported

Violations Active Permits:

Facility Id: 209787  
 Update Date: 11/02/2012  
 Inspection Date: 10/09/2008

MAP FINDINGS

Map ID  
 Direction  
 Distance  
 Distance (ft.)Site

EDR ID Number  
 EPA ID Number

Database(s)

**PASSPORT HEALTH (Continued)**

**S106067346**

Violation Code: 6HV4204  
 Violation: WARNING SIGN NOT POSTED  
 Violation Citation: MW designated accumulation area not posted with an approved and legible biohazardous waste "warning sign" in English and Spanish.  
 118310  
 Activity: ACTIVE

57

**CENTER CITY CHIROPRACTIC  
 2555 CAMINO DEL RIO  
 SAN DIEGO, CA 92108**

**CA San Diego Co. HMMMD**

**S110497312  
 N/A**

SAN DIEGO CO. HMMMD:

Facility Id: 209342  
 Business Type: 6HK15  
 EPA Id Number: Not reported  
 APN: 438-180-30-00  
 Last HMMMD Inspection: 05/16/2008  
 Permit Status: EXPR  
 Permit Expiration: 10/31/2012  
 Facility Owner: THEO KIRCHEN  
 Facility Address: 2555 CAMINO DEL RIO S #201  
 Facility City: SAN DIEGO  
 Facility State: CA  
 Facility Zip: 92108  
 UST Owner: Not reported  
 Handle Regulated Hazmat: Not reported  
 Own Or Operate UST: Not reported  
 Subject To APSA: Not reported  
 Generate Haz Waste: Y  
 Treat Haz Waste: Not reported  
 Generate Medical Waste: Not reported

Active Permits:

Facility Id: 209342  
 Update Date: 11/02/2012  
 Case Number: Not reported  
 Name: WASTE 541 PHOTOCHEM/PHOTOPROC WASTE  
 Other Information: LIQUID FIXER-HAULER SAN DIEGO X-RAY  
 Material Waste: Waste  
 Hazardous Categories 1: Not reported  
 Hazardous Categories 2: Not reported

57

**DOHOLIS CHIROPRACTIC CLINIC  
 2615 CAMINO DEL RIO  
 SAN DIEGO, CA 00000**

**CA HAZNET**

**S113063773  
 N/A**

HAZNET:

envid: S113063773  
 Year: 2001  
 GEPAID: CAL000112158  
 Contact: DR. STEVEN DOHOLIS  
 Telephone: 6192999293  
 Mailing Name: Not reported  
 Mailing Address: 2615 CAMINO DEL RIO S #100  
 Mailing City,St,Zip: SAN DIEGO, CA 921080000

MAP FINDINGS

Map ID  
 Direction  
 Distance  
 Distance (ft.)Site

EDR ID Number  
 Database(s) EPA ID Number

**DOHOLIS CHIROPRACTIC CLINIC (Continued)**

**S113063773**

Gen County: Not reported  
 TSD EPA ID: CAT000646117  
 TSD County: Not reported  
 Waste Category: Not reported  
 Disposal Method: Disposal, Land Fill  
 Tons: 1.1  
 Facility County: San Diego

**57 GREAT WESTERN BANK  
 1900 CAMINO DEL RIO NORTH  
 SAN DIEGO, CA 92108**

**CA HAZNET S112849786  
 N/A**

HAZNET:  
 envid: S112849786  
 Year: 1994  
 GEPAID: CAC000882928  
 Contact: GREAT WESTERN BANK  
 Telephone: 0000000000  
 Mailing Name: Not reported  
 Mailing Address: 285 HAMILTON AVE  
 Mailing City,St,Zip: PALO ALTO, CA 943010000  
 Gen County: Not reported  
 TSD EPA ID: CAL000027741  
 TSD County: Not reported  
 Waste Category: Asbestos containing waste  
 Disposal Method: Disposal, Land Fill  
 Tons: .8428  
 Facility County: San Diego

**57 ADDUS HEALTHCARE INC.  
 2555 CAM DEL RIO SOUTH  
 SAN DIEGO, CA 92108**

**CA San Diego Co. HMMD S106070632  
 N/A**

SAN DIEGO CO. HMMD:  
 Facility Id: 200506  
 Business Type: 6HK10  
 EPA Id Number: Not reported  
 APN: 438-180-30-00  
 Last HMMD Inspection: 08/13/2002  
 Permit Status: INAC  
 Permit Expiration: 01/31/2003  
 Facility Owner: ANDREW WRIGHT  
 Facility Address: 2555 CAMINO DEL RIO S. , #202  
 Facility City: SAN DIEGO  
 Facility State: CA  
 Facility Zip: 92108  
 UST Owner: Not reported  
 Handle Regulated Hazmat: Not reported  
 Own Or Operate UST: Not reported  
 Subject To APSA: Not reported  
 Generate Haz Waste: Not reported  
 Treat Haz Waste: Not reported  
 Generate Medical Waste: Not reported  
  
 Facility Id: 200506  
 Business Type: 6HK10

MAP FINDINGS

Map ID  
 Direction  
 Distance  
 Distance (ft.)Site

EDR ID Number  
 EPA ID Number

Database(s)

**ADDUS HEALTHCARE INC. (Continued)**

**S106070632**

EPA Id Number: Not reported  
 APN: 438-180-30-00  
 Last HMMD Inspection: 08/13/2002  
 Permit Status: INAC  
 Permit Expiration: 01/31/2003  
 Facility Owner: ANDREW WRIGHT  
 Facility Address: 2555 CAMINO DEL RIO S. , #202  
 Facility City: SAN DIEGO  
 Facility State: CA  
 Facility Zip: 92108  
 UST Owner: Not reported  
 Handle Regulated Hazmat: Not reported  
 Own Or Operate UST: Not reported  
 Subject To APSA: Not reported  
 Generate Haz Waste: Y  
 Treat Haz Waste: Not reported  
 Generate Medical Waste: Not reported

57

**WARREN WEST CONSTRUCTION  
 2667 CAMINO DEL RIO S 107C  
 SAN DIEGO, CA 92108**

**RCRA NonGen / NLR 1001217496  
 FINDS CAR000035725**

RCRA NonGen / NLR:

Date form received by agency: 01/26/1998  
 Facility name: WARREN WEST CONSTRUCTION  
 Facility address: 2667 CAMINO DEL RIO S 107C  
 SAN DIEGO, CA 92108  
 EPA ID: CAR000035725  
 Contact: TIM WARREN  
 Contact address: 2667 CAMINO DEL RIO S 107C  
 SAN DIEGO, CA 92108  
 Contact country: US  
 Contact telephone: (619) 291-0018  
 Contact email: Not reported  
 EPA Region: 09  
 Classification: Non-Generator  
 Description: Handler: Non-Generators do not presently generate hazardous waste

Owner/Operator Summary:

Owner/operator name: TIM WARREN  
 Owner/operator address: 2667 CAMINO DEL RIO S 107C  
 SAN DIEGO, CA 92108  
 Owner/operator country: Not reported  
 Owner/operator telephone: (619) 291-0018  
 Legal status: Private  
 Owner/Operator Type: Owner  
 Owner/Op start date: Not reported  
 Owner/Op end date: Not reported

Handler Activities Summary:

U.S. importer of hazardous waste: No  
 Mixed waste (haz. and radioactive): No  
 Recycler of hazardous waste: No  
 Transporter of hazardous waste: Yes  
 Treater, storer or disposer of HW: No  
 Underground injection activity: No  
 On-site burner exemption: No

MAP FINDINGS

Map ID  
 Direction  
 Distance  
 Distance (ft.)Site

EDR ID Number  
 EPA ID Number

Database(s)

**WARREN WEST CONSTRUCTION (Continued)**

**1001217496**

Furnace exemption: No  
 Used oil fuel burner: No  
 Used oil processor: No  
 User oil refiner: No  
 Used oil fuel marketer to burner: No  
 Used oil Specification marketer: No  
 Used oil transfer facility: No  
 Used oil transporter: No

Violation Status: No violations found

**FINDS:**

Registry ID: 110002920689

**Environmental Interest/Information System**

RCRAInfo is a national information system that supports the Resource Conservation and Recovery Act (RCRA) program through the tracking of events and activities related to facilities that generate, transport, and treat, store, or dispose of hazardous waste. RCRAInfo allows RCRA program staff to track the notification, permit, compliance, and corrective action activities required under RCRA.

57

**STERN CHIROPRACTIC CENTER  
 2615 CAMINO DEL RIO SOUTH  
 SAN DIEGO, CA 92108**

**CA San Diego Co. HMMD**

**S106059944  
 N/A**

**SAN DIEGO CO. HMMD:**

Facility Id: 102022  
 Business Type: 6HK15  
 EPA Id Number: Not reported  
 APN: 438-180-28-00  
 Last HMMD Inspection: 06/02/2010  
 Permit Status: INAC  
 Permit Expiration: 06/30/2009  
 Facility Owner: NEIL C. STERN D.C  
 Facility Address: 2615 CAMINO DEL RIO SOUTH #100  
 Facility City: SAN DIEGO  
 Facility State: CA  
 Facility Zip: 92108-  
 UST Owner: Not reported  
 Handle Regulated Hazmat: Not reported  
 Own Or Operate UST: Not reported  
 Subject To APSA: Not reported  
 Generate Haz Waste: Y  
 Treat Haz Waste: Not reported  
 Generate Medical Waste: Not reported

**Violations Inactive Permits:**

Facility Id: 102022  
 Update Date: 11/02/2012  
 Inspection Date: 06/02/2010  
 Violation Code: 6HV0131  
 Violation: UPF Permit NOT OBTAINED for HAZWASTE  
 Violation Citation: A Unified Program Facility permit has not been obtained for the generation of hazardous waste. 68.905  
 Activity: Inactive Permit

MAP FINDINGS

Map ID  
 Direction  
 Distance  
 Distance (ft.)Site

EDR ID Number  
 EPA ID Number

Database(s)

**STERN CHIROPRACTIC CENTER (Continued)**

**S106059944**

Facility Id:	208247
Business Type:	6HK10
EPA Id Number:	Not reported
APN:	438-180-28-00
Last HMMD Inspection:	08/13/2010
Permit Status:	OPEN
Permit Expiration:	11/30/2012
Facility Owner:	RICHARD GOLD
Facility Address:	2615 CAMINO DEL RIO S #201
Facility City:	SAN DIEGO
Facility State:	CA
Facility Zip:	92108
UST Owner:	Not reported
Handle Regulated Hazmat:	Not reported
Own Or Operate UST:	Not reported
Subject To APSA:	Not reported
Generate Haz Waste:	Not reported
Treat Haz Waste:	Not reported
Generate Medical Waste:	Y
<b>Inactive Permits:</b>	
Facility Id:	208247
Update Date:	11/02/2012
Case Number:	Not reported
Name:	WASTE 902 INFECTIOUS WASTE, SHARPS
Other Information:	Not reported
Material Waste:	Waste
Hazardous Categories 1:	Not reported
Hazardous Categories 2:	Not reported
<b>Violations Active Permits:</b>	
Facility Id:	208247
Update Date:	11/02/2012
Inspection Date:	06/28/2007
Violation Code:	6HV4309
Violation:	SQG:MWMP OR EQUIV NOT ONSITE
Violation Citation:	Medical Waste Management Plan or equivalent information not onsite for review (SQG). 117945
Activity:	ACTIVE
Facility Id:	208247
Update Date:	11/02/2012
Inspection Date:	06/28/2007
Violation Code:	6HV4209
Violation:	NO GENERATOR'S INFO ON RED BAGS/SHARPS
Violation Citation:	Red bags, sharps containers not labeled with generator's name, address, and phone number. 68.1205
Activity:	ACTIVE



MAP FINDINGS

Map ID  
 Direction  
 Distance  
 Distance (ft.)Site

EDR ID Number  
 Database(s)  
 EPA ID Number

**57 GILLARD ENTERPRISES CA HAZNET S112916916**  
**2667 CAMINO DEL RIO SOUTH N/A**  
**MISSION VALLEY, CA 92108**

HAZNET:  
 envid: S112916916  
 Year: 2001  
 GEPAID: CAC002376711  
 Contact: MIKE GILLARD-PARTNER  
 Telephone: 6195072649  
 Mailing Name: Not reported  
 Mailing Address: 1133 FLORA AVE  
 Mailing City,St,Zip: CORONADO, CA 921180000  
 Gen County: Not reported  
 TSD EPA ID: CAT080033681  
 TSD County: Not reported  
 Waste Category: Other organic solids  
 Disposal Method: Recycler  
 Tons: 3.5  
 Facility County: San Diego

envid: S112916916  
 Year: 2001  
 GEPAID: CAC002376711  
 Contact: MIKE GILLARD-PARTNER  
 Telephone: 6195072649  
 Mailing Name: Not reported  
 Mailing Address: 1133 FLORA AVE  
 Mailing City,St,Zip: CORONADO, CA 921180000  
 Gen County: Not reported  
 TSD EPA ID: CAT080033681  
 TSD County: Not reported  
 Waste Category: Other organic solids  
 Disposal Method: Disposal, Land Fill  
 Tons: 5.6  
 Facility County: San Diego

**57 MIKE GILLARD CA HAZNET S112920672**  
**2667 CAMINO DEL RIO S N/A**  
**SAN DIEGO, CA 92108**

HAZNET:  
 envid: S112920672  
 Year: 2002  
 GEPAID: CAC002528711  
 Contact: MIKE GILLARD  
 Telephone: 6195205250  
 Mailing Name: Not reported  
 Mailing Address: 1133 FLORA AVE  
 Mailing City,St,Zip: CORONADO, CA 921180000  
 Gen County: Not reported  
 TSD EPA ID: CAD008252405  
 TSD County: Not reported  
 Waste Category: Unspecified organic liquid mixture  
 Disposal Method: Recycler  
 Tons: 0.12  
 Facility County: San Diego

MAP FINDINGS

Map ID  
 Direction  
 Distance  
 Distance (ft.)Site

EDR ID Number  
 EPA ID Number

Database(s)

**57 ALTERNAMED MANAGEMENT  
 2667 CAMINO DEL RIO S  
 SAN DIEGO, CA 92108**

CA San Diego Co. HMMD

S106068892  
 N/A

SAN DIEGO CO. HMMD:

Facility Id: 209814  
 Business Type: 6HK10  
 EPA Id Number: Not reported  
 APN: 438-180-33-00  
 Last HMMD Inspection: 10/06/2008  
 Permit Status: INAC  
 Permit Expiration: 02/28/2010  
 Facility Owner: SCHUBERT J ATIGA, MD  
 Facility Address: 752 MEDICAL CENTER DR #106  
 Facility City: CHULA VISTA  
 Facility State: CA  
 Facility Zip: 91911  
 UST Owner: Not reported  
 Handle Regulated Hazmat: Not reported  
 Own Or Operate UST: Not reported  
 Subject To APSA: Not reported  
 Generate Haz Waste: N  
 Treat Haz Waste: Not reported  
 Generate Medical Waste: Not reported

Violations Inactive Permits:

Facility Id: 209814  
 Update Date: 11/02/2012  
 Inspection Date: 10/06/2008  
 Violation Code: 6HV4209  
 Violation: NO GENERATOR'S INFO ON RED BAGS/SHARPS  
 Violation Citation: Red bags, sharps containers not labeled with generator's name, address, and phone number. 68.1205  
 Activity: Inactive Permit

Facility Id: 209814  
 Update Date: 11/02/2012  
 Inspection Date: 10/06/2008  
 Violation Code: 6HV4309  
 Violation: SQG:MWMP OR EQUIV NOT ONSITE  
 Violation Citation: Medical Waste Management Plan or equivalent information not onsite for review (SQG). 117945  
 Activity: Inactive Permit

Facility Id: 154183  
 Business Type: 6HK10  
 EPA Id Number: Not reported  
 APN: 438-180-33-00  
 Last HMMD Inspection: 01/07/2000  
 Permit Status: INAC  
 Permit Expiration: 01/07/2000  
 Facility Owner: ALTERNAMED MANAGEMENT  
 Facility Address: 8950 VILLA LA JOLLA DR 1162  
 Facility City: LA JOLLA  
 Facility State: CA  
 Facility Zip: 92037-1706  
 UST Owner: Not reported  
 Handle Regulated Hazmat: Not reported  
 Own Or Operate UST: Not reported

MAP FINDINGS

Map ID  
 Direction  
 Distance  
 Distance (ft.)Site

EDR ID Number  
 EPA ID Number

Database(s)

**ALTERNAMED MANAGEMENT (Continued)**

**S106068892**

Subject To APSA: Not reported  
 Generate Haz Waste: Not reported  
 Treat Haz Waste: Not reported  
 Generate Medical Waste: Not reported

57

EDR US Hist Auto Stat 1015381371  
 N/A

**2727 CAMINO DEL RIO S  
 SAN DIEGO, CA 92108**

EDR Historical Auto Stations:

Name: BRAKE TEAM  
 Year: 2004  
 Address: 2727 CAMINO DEL RIO S

Name: THE BRAKE PLACE INC  
 Year: 2005  
 Address: 2727 CAMINO DEL RIO S

Name: BRAKE TEAM  
 Year: 2009  
 Address: 2727 CAMINO DEL RIO S

57

CA San Diego Co. HMMD S109279310  
 N/A

**GOLDEN CROWNE HOME HEALTH CARE  
 2727 S CAMINO DEL RIO  
 SAN DIEGO, CA 92108**

SAN DIEGO CO. HMMD:

Facility Id: 153963  
 Business Type: 6HK10  
 EPA Id Number: Not reported  
 APN: 438-180-27-00  
 Last HMMD Inspection: 05/13/1998  
 Permit Status: INAC  
 Permit Expiration: 05/13/1998  
 Facility Owner: GOLDEN CROWNE HOME HEALTH CARE  
 Facility Address: 2727 CAMINO DEL RIO SOUTH #337  
 Facility City: SAN DIEGO  
 Facility State: CA  
 Facility Zip: 92108-  
 UST Owner: Not reported  
 Handle Regulated Hazmat: Not reported  
 Own Or Operate UST: Not reported  
 Subject To APSA: Not reported  
 Generate Haz Waste: Not reported  
 Treat Haz Waste: Not reported  
 Generate Medical Waste: Not reported

MAP FINDINGS

Map ID  
 Direction  
 Distance  
 Distance (ft.)Site

EDR ID Number  
 Database(s) EPA ID Number

57 **2737 CAMINO DEL RIO S** **EDR US Hist Auto Stat** **1015382070**  
**SAN DIEGO, CA 92108** **N/A**

EDR Historical Auto Stations:  
 Name: BRAKE TEAM  
 Year: 2003  
 Address: 2737 CAMINO DEL RIO S

57 **HIMINKOOL CHIROPRACTIC CENTER** **CA San Diego Co. HMMD** **S106063566**  
**2810 CAMINO DEL RIO** **N/A**  
**SAN DIEGO, CA 92108**

SAN DIEGO CO. HMMD:  
 Facility Id: 132530  
 Business Type: 6HK18  
 EPA Id Number: CAL00009491  
 APN: DEH-132530  
 Last HMMD Inspection: 01/26/1994  
 Permit Status: INAC  
 Permit Expiration: 01/26/1994  
 Facility Owner: JOHN HIMINKOOL  
 Facility Address: 2810 CAMINO DEL RIO S #101  
 Facility City: SAN DIEGO  
 Facility State: CA  
 Facility Zip: 92108-  
 UST Owner: Not reported  
 Handle Regulated Hazmat: Not reported  
 Own Or Operate UST: Not reported  
 Subject To APSA: Not reported  
 Generate Haz Waste: Y  
 Treat Haz Waste: Not reported  
 Generate Medical Waste: Not reported

57 **MISSION VALLEY DISPOSAL AREA** **CA WMUDS/SWAT** **S103442757**  
**UNKNOWN** **N/A**  
**SAN DIEGO, CA**

WMUDS/SWAT:  
 Edit Date: Not reported  
 Complexity: Not reported  
 Primary Waste: Not reported  
 Primary Waste Type: Not reported  
 Secondary Waste: Not reported  
 Secondary Waste Type: Not reported  
 Base Meridian: Not reported  
 NPID: Not reported  
 Tonnage: 0  
 Regional Board ID: Not reported  
 Municipal Solid Waste: False  
 Superorder: False  
 Open To Public: False  
 Waste List: False  
 Agency Type: Not reported  
 Agency Name: UNKNOWN  
 Agency Department: Not reported  
 Agency Address: Not reported  
 Agency City,St,Zip: Not reported

MAP FINDINGS

Map ID  
 Direction  
 Distance  
 Distance (ft.)Site

EDR ID Number  
 EPA ID Number

Database(s)

**MISSION VALLEY DISPOSAL AREA (Continued)**

**S103442757**

Agency Contact: Not reported  
 Agency Telephone: Not reported  
 Land Owner Name: UNKNOWN  
 Land Owner Address: Not reported  
 Land Owner City,St,Zip: Not reported  
 Land Owner Contact: Not reported  
 Land Owner Phone: Not reported  
 Region: 9  
 Facility Type: Not reported  
 Facility Description: Not reported  
 Facility Telephone: Not reported  
 SWAT Facility Name: Not reported  
 Primary SIC: Not reported  
 Secondary SIC: Not reported  
 Comments: Not reported  
 Last Facility Editors: Not reported  
 Waste Discharge System: False  
 Solid Waste Assessment Test Program: True  
 Toxic Pits Cleanup Act Program: False  
 Resource Conservation Recovery Act: False  
 Department of Defence: False  
 Solid Waste Assessment Test Program: UNKNOWN  
 Threat to Water Quality: Not reported  
 Sub Chapter 15: False  
 Regional Board Project Officer: MA  
 Number of WMUDS at Facility: 1  
 Section Range: Not reported  
 RCRA Facility: Not reported  
 Waste Discharge Requirements: Not reported  
 Self-Monitoring Rept. Frequency: Not reported  
 Waste Discharge System ID: 9 370135NUR  
 Solid Waste Information ID: Not reported

57

**TERRASANTA COMMUNITY AREA II  
 UNKNOWN  
 SAN DIEGO, CA**

**CA WMUDS/SWAT**

**S103442756  
 N/A**

WMUDS/SWAT:  
 Edit Date: Not reported  
 Complexity: Not reported  
 Primary Waste: Not reported  
 Primary Waste Type: Not reported  
 Secondary Waste: Not reported  
 Secondary Waste Type: Not reported  
 Base Meridian: Not reported  
 NPID: Not reported  
 Tonnage: 0  
 Regional Board ID: Not reported  
 Municipal Solid Waste: False  
 Superorder: False  
 Open To Public: False  
 Waste List: False  
 Agency Type: Not reported  
 Agency Name: UNKNOWN  
 Agency Department: Not reported  
 Agency Address: Not reported  
 Agency City,St,Zip: Not reported  
 Agency Contact: Not reported

MAP FINDINGS

Map ID  
 Direction  
 Distance  
 Distance (ft.)Site

EDR ID Number  
 EPA ID Number

Database(s)

**TERRASANTA COMMUNITY AREA II (Continued)**

**S103442756**

Agency Telephone: Not reported  
 Land Owner Name: UNKNOWN  
 Land Owner Address: Not reported  
 Land Owner City,St,Zip: Not reported  
 Land Owner Contact: Not reported  
 Land Owner Phone: Not reported  
 Region: 9  
 Facility Type: Not reported  
 Facility Description: Not reported  
 Facility Telephone: Not reported  
 SWAT Facility Name: Not reported  
 Primary SIC: Not reported  
 Secondary SIC: Not reported  
 Comments: Not reported  
 Last Facility Editors: Not reported  
 Waste Discharge System: False  
 Solid Waste Assessment Test Program: True  
 Toxic Pits Cleanup Act Program: False  
 Resource Conservation Recovery Act: False  
 Department of Defence: False  
 Solid Waste Assessment Test Program: UNKNOWN  
 Threat to Water Quality: Not reported  
 Sub Chapter 15: False  
 Regional Board Project Officer: MA  
 Number of WMUDS at Facility: 1  
 Section Range: Not reported  
 RCRA Facility: Not reported  
 Waste Discharge Requirements: Not reported  
 Self-Monitoring Rept. Frequency: Not reported  
 Waste Discharge System ID: 9 370131NUR  
 Solid Waste Information ID: Not reported

57

**TERRASANTA COMMUNITY AREA  
 UNKNOWN  
 SAN DIEGO, CA**

**CA WMUDS/SWAT**

**S103442755  
 N/A**

**WMUDS/SWAT:**

Edit Date: Not reported  
 Complexity: Not reported  
 Primary Waste: Not reported  
 Primary Waste Type: Not reported  
 Secondary Waste: Not reported  
 Secondary Waste Type: Not reported  
 Base Meridian: Not reported  
 NPID: Not reported  
 Tonnage: 0  
 Regional Board ID: Not reported  
 Municipal Solid Waste: False  
 Superorder: False  
 Open To Public: False  
 Waste List: False  
 Agency Type: Not reported  
 Agency Name: UNKNOWN  
 Agency Department: Not reported  
 Agency Address: Not reported  
 Agency City,St,Zip: Not reported  
 Agency Contact: Not reported  
 Agency Telephone: Not reported

MAP FINDINGS

Map ID  
 Direction  
 Distance  
 Distance (ft.)Site

EDR ID Number  
 EPA ID Number

Database(s)

TERRASANTA COMMUNITY AREA (Continued)

S103442755

Land Owner Name: UNKNOWN  
 Land Owner Address: Not reported  
 Land Owner City, St, Zip: Not reported  
 Land Owner Contact: Not reported  
 Land Owner Phone: Not reported  
 Region: 9  
 Facility Type: Not reported  
 Facility Description: Not reported  
 Facility Telephone: Not reported  
 SWAT Facility Name: Not reported  
 Primary SIC: Not reported  
 Secondary SIC: Not reported  
 Comments: Not reported  
 Last Facility Editors: Not reported  
 Waste Discharge System: False  
 Solid Waste Assessment Test Program: True  
 Toxic Pits Cleanup Act Program: False  
 Resource Conservation Recovery Act: False  
 Department of Defence: False  
 Solid Waste Assessment Test Program: UNKNOWN  
 Threat to Water Quality: Not reported  
 Sub Chapter 15: False  
 Regional Board Project Officer: MA  
 Number of WMUDS at Facility: 1  
 Section Range: Not reported  
 RCRA Facility: Not reported  
 Waste Discharge Requirements: Not reported  
 Self-Monitoring Rept. Frequency: Not reported  
 Waste Discharge System ID: 9 370130NUR  
 Solid Waste Information ID: Not reported

57

NAS MIRAMAR  
 UNKNOWN  
 SAN DIEGO, CA 92145

CA CHMIRS S103320837  
 CA WMUDS/SWAT N/A

CHMIRS:  
 OES Incident Number: 03-3419  
 OES notification: 07/07/2003  
 OES Date: Not reported  
 OES Time: Not reported  
 Incident Date: Not reported  
**Date Completed: Not reported**  
 Property Use: Not reported  
 Agency Id Number: Not reported  
 Agency Incident Number: Not reported  
 Time Notified: Not reported  
 Time Completed: Not reported  
 Surrounding Area: Not reported  
 Estimated Temperature: Not reported  
 Property Management: Not reported  
 More Than Two Substances Involved?: Not reported  
 Resp Agency Personel # Of Decontaminated: Not reported  
 Responding Agency Personel # Of Injuries: Not reported  
 Responding Agency Personel # Of Fatalities: Not reported  
 Others Number Of Decontaminated: Not reported  
 Others Number Of Injuries: Not reported  
 Others Number Of Fatalities: Not reported  
 Vehicle Make/year: Not reported

MAP FINDINGS

Map ID  
 Direction  
 Distance  
 Distance (ft.)Site

EDR ID Number  
 EPA ID Number

Database(s)

**NAS MIRAMAR (Continued)**

**S103320837**

Vehicle License Number:	Not reported
Vehicle State:	Not reported
Vehicle Id Number:	Not reported
CA DOT PUC/ICC Number:	Not reported
Company Name:	Not reported
Reporting Officer Name/ID:	Not reported
Report Date:	Not reported
Facility Telephone:	Not reported
Waterway Involved:	No
Waterway:	Not reported
Spill Site:	Not reported
Cleanup By:	Customer
Containment:	Not reported
What Happened:	Not reported
Type:	Not reported
Measure:	Not reported
Other:	Not reported
Date/Time:	Not reported
Year:	2003
Agency:	Quality Carriers
Incident Date:	7/7/2003 12:00:00 AM
Admin Agency:	San Diego County Health Services Dept.
Amount:	Not reported
Contained:	Yes
Site Type:	Merchant/Business
E Date:	Not reported
Substance:	Sodium Hydrochloride
Gallons:	0.000000
Unknown:	0
Substance #2:	Not reported
Substance #3:	Not reported
Evacuations:	0
Number of Injuries:	0
Number of Fatalities:	0
#1 Pipeline:	Not reported
#2 Pipeline:	Not reported
#3 Pipeline:	Not reported
#1 Vessel >= 300 Tons:	Not reported
#2 Vessel >= 300 Tons:	Not reported
#3 Vessel >= 300 Tons:	Not reported
Evacs:	Not reported
Injuries:	Not reported
Fatals:	Not reported
Comments:	Not reported
Description:	A PCV leak on a truck caused the release.

**WMUDS/SWAT:**

Edit Date:	Not reported
Complexity:	Not reported
Primary Waste:	Not reported
Primary Waste Type:	Not reported
Secondary Waste:	Not reported
Secondary Waste Type:	Not reported
Base Meridian:	SB
NPID:	Not reported
Tonnage:	0
Regional Board ID:	Not reported



MAP FINDINGS

Map ID  
 Direction  
 Distance  
 Distance (ft.)Site

EDR ID Number  
 EPA ID Number

Database(s)

**NAS MIRAMAR (Continued)**

**S103320837**

Municipal Solid Waste: False  
 Superorder: False  
 Open To Public: False  
 Waste List: False  
 Agency Type: Not reported  
 Agency Name: NAVY  
 Agency Department: Not reported  
 Agency Address: MIRAMAR NAVAL AIR STATION  
 Agency City,St,Zip: SAN DIEGO 92105  
 Agency Contact: Not reported  
 Agency Telephone: Not reported  
 Land Owner Name: NAS MIRAMAR  
 Land Owner Address: Not reported  
 Land Owner City,St,Zip: SAN DIEGO, CA 92145  
 Land Owner Contact: Not reported  
 Land Owner Phone: 7142713401  
 Region: 9  
 Facility Type: Not reported  
 Facility Description: Not reported  
 Facility Telephone: Not reported  
 SWAT Facility Name: NAS MIRAMAR  
 Primary SIC: Not reported  
 Secondary SIC: Not reported  
 Comments: Not reported  
 Last Facility Editors: Not reported  
 Waste Discharge System: False  
 Solid Waste Assessment Test Program: True  
 Toxic Pits Cleanup Act Program: False  
 Resource Conservation Recovery Act: False  
 Department of Defence: True  
 Solid Waste Assessment Test Program: NAVY  
 Threat to Water Quality: Not reported  
 Sub Chapter 15: False  
 Regional Board Project Officer: DFH  
 Number of WMUDS at Facility: 1  
 Section Range: 15S03W  
 RCRA Facility: Not reported  
 Waste Discharge Requirements: Not reported  
 Self-Monitoring Rept. Frequency: Not reported  
 Waste Discharge System ID: 9 370016NUR  
 Solid Waste Information ID: 37-SS-0091

57

**SIUMAN FAN DDS  
 2020 CAMINO DEL RIO NORTH  
 SAN DIEGO, CA 92118**

**CA San Diego Co. HMMD S106071151  
 N/A**

SAN DIEGO CO. HMMD:  
 Facility Id: 201091  
 Business Type: 6HK10  
 EPA Id Number: CAL000195432  
 APN: 438-120-24-00  
 Last HMMD Inspection: 04/28/2009  
 Permit Status: INAC  
 Permit Expiration: 04/30/2010  
 Facility Owner: SIUMAN FAN  
 Facility Address: 2020 CAMINO DEL RIO NORTH STE 101  
 Facility City: SAN DIEGO  
 Facility State: CA

MAP FINDINGS

Map ID  
 Direction  
 Distance  
 Distance (ft.)Site

EDR ID Number  
 EPA ID Number

Database(s)

**SIUMAN FAN DDS (Continued)**

**S106071151**

Facility Zip: 92108  
 UST Owner: Not reported  
 Handle Regulated Hazmat: Not reported  
 Own Or Operate UST: Not reported  
 Subject To APSA: Not reported  
 Generate Haz Waste: Y  
 Treat Haz Waste: Not reported  
 Generate Medical Waste: Not reported

Violations Inactive Permits:

Facility Id: 201091  
 Update Date: 11/02/2012  
 Inspection Date: 02/02/2006  
 Violation Code: 6HV4309  
 Violation: SQG:MWMP OR EQUIV NOT ONSITE  
 Violation Citation: Medical Waste Management Plan or equivalent information not onsite for review (SQG). 117945  
 Activity: Inactive Permit

Facility Id: 201091  
 Update Date: 11/02/2012  
 Inspection Date: 04/28/2009  
 Violation Code: 6HV4205  
 Violation: MED SOLID WASTE NOT SECURED TO DENY ACCE  
 Violation Citation: Medical Solid Waste not secured to deny access to unauthorized persons. 68.1211  
 Activity: Inactive Permit

Facility Id: 201091  
 Update Date: 11/02/2012  
 Inspection Date: 02/02/2006  
 Violation Code: 6HV4205  
 Violation: MED SOLID WASTE NOT SECURED TO DENY ACCE  
 Violation Citation: Medical Solid Waste not secured to deny access to unauthorized persons. 68.1211  
 Activity: Inactive Permit

Facility Id: 201091  
 Business Type: 6HK10  
 EPA Id Number: CAL000195432  
 APN: 438-120-24-00  
 Last HMMD Inspection: 04/28/2009  
 Permit Status: INAC  
 Permit Expiration: 04/30/2010  
 Facility Owner: SIUMAN FAN  
 Facility Address: 2020 CAMINO DEL RIO NORTH STE 101  
 Facility City: SAN DIEGO  
 Facility State: CA  
 Facility Zip: 92108  
 UST Owner: Not reported  
 Handle Regulated Hazmat: Not reported  
 Own Or Operate UST: Not reported  
 Subject To APSA: Not reported  
 Generate Haz Waste: Not reported  
 Treat Haz Waste: Not reported  
 Generate Medical Waste: Not reported

MAP FINDINGS

Map ID  
 Direction  
 Distance  
 Distance (ft.)Site

EDR ID Number  
 EPA ID Number

Database(s)

**SIUMAN FAN DDS (Continued)**

**S106071151**

Violations Inactive Permits:

Facility Id: 201091  
 Update Date: 11/02/2012  
 Inspection Date: 02/02/2006  
 Violation Code: 6HV4309  
 Violation: SQG:MWMP OR EQUIV NOT ONSITE  
 Violation Citation: Medical Waste Management Plan or equivalent information not onsite for review (SQG). 117945  
 Activity: Inactive Permit

Facility Id: 201091  
 Update Date: 11/02/2012  
 Inspection Date: 04/28/2009  
 Violation Code: 6HV4205  
 Violation: MED SOLID WASTE NOT SECURED TO DENY ACCE  
 Violation Citation: Medical Solid Waste not secured to deny access to unauthorized persons. 68.1211  
 Activity: Inactive Permit

Facility Id: 201091  
 Update Date: 11/02/2012  
 Inspection Date: 02/02/2006  
 Violation Code: 6HV4205  
 Violation: MED SOLID WASTE NOT SECURED TO DENY ACCE  
 Violation Citation: Medical Solid Waste not secured to deny access to unauthorized persons. 68.1211  
 Activity: Inactive Permit

57

**MARC D ROSE, M.D.  
 2020 CAMINO DEL RIO  
 SAN DIEGO, CA 92108**

**CA San Diego Co. HMMD**

**S106070442  
 N/A**

SAN DIEGO CO. HMMD:

Facility Id: 200300  
 Business Type: 6HK10  
 EPA Id Number: Not reported  
 APN: DEH-101711  
 Last HMMD Inspection: 07/21/2005  
 Permit Status: INAC  
 Permit Expiration: 10/31/2007  
 Facility Owner: MARC D ROSE  
 Facility Address: 2020 CAMINO DEL RIO N #808  
 Facility City: SAN DIEGO  
 Facility State: CA  
 Facility Zip: 92108  
 UST Owner: Not reported  
 Handle Regulated Hazmat: Not reported  
 Own Or Operate UST: Not reported  
 Subject To APSA: Not reported  
 Generate Haz Waste: Not reported  
 Treat Haz Waste: Not reported  
 Generate Medical Waste: Not reported

MAP FINDINGS

Map ID  
 Direction  
 Distance  
 Distance (ft.)Site

EDR ID Number  
 EPA ID Number

Database(s)

57

**2020 CAMINO DEL RIO N  
 SAN DIEGO, CA 92108**

EDR US Hist Cleaners

1015013878  
 N/A

EDR Historical Cleaners:

Name: FLAMINGO DRY CLEANERS  
 Year: 2004  
 Address: 2020 CAMINO DEL RIO N

Name: FLAMINGO CLEANERS  
 Year: 2005  
 Address: 2020 CAMINO DEL RIO N

57

**OASIS DENTISTRY - C. RHOADES, DDS, INC  
 2020 CAMINO DEL RIO NORTH  
 SAN DIEGO, CA 92108**

CA San Diego Co. HMMD

S106071551  
 N/A

SAN DIEGO CO. HMMD:

Facility Id: 201531  
 Business Type: 6HK10  
 EPA Id Number: Not reported  
 APN: 438-120-24-00  
 Last HMMD Inspection: 07/12/2012  
 Permit Status: OPEN  
 Permit Expiration: 08/31/2013  
 Facility Owner: CHRISTOPHER RHOADES  
 Facility Address: 2020 CAMINO DEL RIO NORTH #108  
 Facility City: SAN DIEGO  
 Facility State: CA  
 Facility Zip: 92108  
 UST Owner: Not reported  
 Handle Regulated Hazmat: Not reported  
 Own Or Operate UST: Not reported  
 Subject To APSA: Not reported  
 Generate Haz Waste: Y  
 Treat Haz Waste: Not reported  
 Generate Medical Waste: Y

Inactive Permits:

Facility Id: 201531  
 Update Date: 11/02/2012  
 Case Number: Not reported  
 Name: WASTE 541 PHOTOCHEM/PHOTOPROC WASTE  
 Other Information: X-RAY FIXER WASTE  
 Material Waste: Waste  
 Hazardous Categories 1: Not reported  
 Hazardous Categories 2: Not reported

Facility Id: 201531  
 Update Date: 11/02/2012  
 Case Number: Not reported  
 Name: WASTE 902 INFECTIOUS WASTE, SHARPS  
 Other Information: SHARPS/ISOLYSER  
 Material Waste: Waste  
 Hazardous Categories 1: Not reported  
 Hazardous Categories 2: Not reported

Violations Active Permits:

Facility Id: 201531  
 Update Date: 11/02/2012

MAP FINDINGS

Map ID  
 Direction  
 Distance  
 Distance (ft.)Site

EDR ID Number  
 EPA ID Number

Database(s)

**OASIS DENTISTRY - C. RHOADES, DDS, INC (Continued)**

**S106071551**

Inspection Date: 05/06/2009  
 Violation Code: 6HV4441  
 Violation: ILLEGAL DISPOSAL OF PHOTO/HAZWASTE  
 Violation Citation: Illegal disposal of photoprocessing/ hazardous waste to the sewer, trash, etc. 25189.5  
 Activity: ACTIVE

Facility Id: 201531  
 Update Date: 11/02/2012  
 Inspection Date: 05/06/2009  
 Violation Code: 6HV4205  
 Violation: MED SOLID WASTE NOT SECURED TO DENY ACCE  
 Violation Citation: Medical Solid Waste not secured to deny access to unauthorized persons. 68.1211  
 Activity: ACTIVE

Facility Id: 201531  
 Business Type: 6HK10  
 EPA Id Number: Not reported  
 APN: 438-120-24-00  
 Last HMMD Inspection: 07/12/2012  
 Permit Status: OPEN  
 Permit Expiration: 08/31/2013  
 Facility Owner: CHRISTOPHER RHOADES  
 Facility Address: 2020 CAMINO DEL RIO NORTH #108  
 Facility City: SAN DIEGO  
 Facility State: CA  
 Facility Zip: 92108  
 UST Owner: Not reported  
 Handle Regulated Hazmat: Not reported  
 Own Or Operate UST: Not reported  
 Subject To APSA: Not reported  
 Generate Haz Waste: N  
 Treat Haz Waste: Not reported  
 Generate Medical Waste: Y

Inactive Permits:  
 Facility Id: 201531  
 Update Date: 11/02/2012  
 Case Number: Not reported  
 Name: WASTE 541 PHOTOCHEM/PHOTOPROC WASTE  
 Other Information: X-RAY FIXER WASTE  
 Material Waste: Waste  
 Hazardous Categories 1: Not reported  
 Hazardous Categories 2: Not reported

Facility Id: 201531  
 Update Date: 11/02/2012  
 Case Number: Not reported  
 Name: WASTE 902 INFECTIOUS WASTE, SHARPS  
 Other Information: SHARPS/ISOLYSER  
 Material Waste: Waste  
 Hazardous Categories 1: Not reported  
 Hazardous Categories 2: Not reported

Violations Active Permits:

MAP FINDINGS

Map ID  
 Direction  
 Distance  
 Distance (ft.)Site

EDR ID Number  
 EPA ID Number

Database(s)

**OASIS DENTISTRY - C. RHOADES, DDS, INC (Continued)**

**S106071551**

Facility Id: 201531  
 Update Date: 11/02/2012  
 Inspection Date: 05/06/2009  
 Violation Code: 6HV4441  
 Violation: ILLEGAL DISPOSAL OF PHOTO/HAZWASTE  
 Violation Citation: Illegal disposal of photoprocessing/ hazardous waste to the sewer, trash, etc. 25189.5  
 Activity: ACTIVE

Facility Id: 201531  
 Update Date: 11/02/2012  
 Inspection Date: 05/06/2009  
 Violation Code: 6HV4205  
 Violation: MED SOLID WASTE NOT SECURED TO DENY ACCE  
 Violation Citation: Medical Solid Waste not secured to deny access to unauthorized persons. 68.1211  
 Activity: ACTIVE

Facility Id: 201531  
 Business Type: 6HK10  
 EPA Id Number: Not reported  
 APN: 438-120-24-00  
 Last HMMD Inspection: 07/12/2012  
 Permit Status: OPEN  
 Permit Expiration: 08/31/2013  
 Facility Owner: CHRISTOPHER RHOADES  
 Facility Address: 2020 CAMINO DEL RIO NORTH #108  
 Facility City: SAN DIEGO  
 Facility State: CA  
 Facility Zip: 92108  
 UST Owner: Not reported  
 Handle Regulated Hazmat: Not reported  
 Own Or Operate UST: Not reported  
 Subject To APSA: Not reported  
 Generate Haz Waste: Not reported  
 Treat Haz Waste: Not reported  
 Generate Medical Waste: Not reported

Inactive Permits:

Facility Id: 201531  
 Update Date: 11/02/2012  
 Case Number: Not reported  
 Name: WASTE 541 PHOTOCHEM/PHOTOPROC WASTE  
 Other Information: X-RAY FIXER WASTE  
 Material Waste: Waste  
 Hazardous Categories 1: Not reported  
 Hazardous Categories 2: Not reported

Facility Id: 201531  
 Update Date: 11/02/2012  
 Case Number: Not reported  
 Name: WASTE 902 INFECTIOUS WASTE, SHARPS  
 Other Information: SHARPS/ISOLYSER  
 Material Waste: Waste  
 Hazardous Categories 1: Not reported  
 Hazardous Categories 2: Not reported

MAP FINDINGS

Map ID  
 Direction  
 Distance  
 Distance (ft.)Site

EDR ID Number  
 EPA ID Number

Database(s)

**OASIS DENTISTRY - C. RHOADES, DDS, INC (Continued)**

**S106071551**

Violations Active Permits:

Facility Id: 201531  
 Update Date: 11/02/2012  
 Inspection Date: 05/06/2009  
 Violation Code: 6HV4441  
 Violation: ILLEGAL DISPOSAL OF PHOTO/HAZWASTE  
 Violation Citation: Illegal disposal of photoprocessing/ hazardous waste to the sewer, trash, etc. 25189.5  
 Activity: ACTIVE

Facility Id: 201531  
 Update Date: 11/02/2012  
 Inspection Date: 05/06/2009  
 Violation Code: 6HV4205  
 Violation: MED SOLID WASTE NOT SECURED TO DENY ACCE  
 Violation Citation: Medical Solid Waste not secured to deny access to unauthorized persons. 68.1211  
 Activity: ACTIVE

Facility Id: 201531  
 Business Type: 6HK10  
 EPA Id Number: Not reported  
 APN: 438-120-24-00  
 Last HMMD Inspection: 07/12/2012  
 Permit Status: OPEN  
 Permit Expiration: 08/31/2013  
 Facility Owner: CHRISTOPHER RHOADES  
 Facility Address: 2020 CAMINO DEL RIO NORTH #108  
 Facility City: SAN DIEGO  
 Facility State: CA  
 Facility Zip: 92108  
 UST Owner: Not reported  
 Handle Regulated Hazmat: Not reported  
 Own Or Operate UST: Not reported  
 Subject To APSA: Not reported  
 Generate Haz Waste: Not reported  
 Treat Haz Waste: Not reported  
 Generate Medical Waste: Y

Inactive Permits:

Facility Id: 201531  
 Update Date: 11/02/2012  
 Case Number: Not reported  
 Name: WASTE 541 PHOTOCHEM/PHOTOPROC WASTE  
 Other Information: X-RAY FIXER WASTE  
 Material Waste: Waste  
 Hazardous Categories 1: Not reported  
 Hazardous Categories 2: Not reported

Facility Id: 201531  
 Update Date: 11/02/2012  
 Case Number: Not reported  
 Name: WASTE 902 INFECTIOUS WASTE, SHARPS  
 Other Information: SHARPS/ISOLYSER  
 Material Waste: Waste  
 Hazardous Categories 1: Not reported

MAP FINDINGS

Map ID  
 Direction  
 Distance  
 Distance (ft.)Site

EDR ID Number  
 EPA ID Number

Database(s)

**OASIS DENTISTRY - C. RHOADES, DDS, INC (Continued)**

**S106071551**

Hazardous Categories 2: Not reported

Violations Active Permits:

Facility Id: 201531  
 Update Date: 11/02/2012  
 Inspection Date: 05/06/2009  
 Violation Code: 6HV4441  
 Violation: ILLEGAL DISPOSAL OF PHOTO/HAZWASTE  
 Violation Citation: Illegal disposal of photoprocessing/ hazardous waste to the sewer, trash, etc. 25189.5  
 Activity: ACTIVE

Facility Id: 201531  
 Update Date: 11/02/2012  
 Inspection Date: 05/06/2009  
 Violation Code: 6HV4205  
 Violation: MED SOLID WASTE NOT SECURED TO DENY ACCE  
 Violation Citation: Medical Solid Waste not secured to deny access to unauthorized persons. 68.1211  
 Activity: ACTIVE

[Click this hyperlink](#) while viewing on your computer to access  
 -1 additional CA\_HMMD: record(s) in the EDR Site Report.

57

**PROPERTY SYSTEMS INC  
 2020 CAMINO DEL RIO NORTH  
 SAN DIEGO, CA 92108**

**CA HAZNET S113099761  
 N/A**

HAZNET:

envid: S113099761  
 Year: 2001  
 GEPAID: CAL000190250  
 Contact: DAVE BLACKBURN/OWNER  
 Telephone: 6195631198  
 Mailing Name: Not reported  
 Mailing Address: 2020 CAMINO DEL RIO NORTH STE 200  
 Mailing City,St,Zip: SAN DIEGO, CA 921080000  
 Gen County: Not reported  
 TSD EPA ID: CAD008252405  
 TSD County: Not reported  
 Waste Category: Other organic solids  
 Disposal Method: Transfer Station  
 Tons: 0.1  
 Facility County: San Diego

envid: S113099761  
 Year: 2001  
 GEPAID: CAL000190250  
 Contact: DAVE BLACKBURN/OWNER  
 Telephone: 6195631198  
 Mailing Name: Not reported  
 Mailing Address: 2020 CAMINO DEL RIO NORTH STE 200  
 Mailing City,St,Zip: SAN DIEGO, CA 921080000  
 Gen County: Not reported  
 TSD EPA ID: CAD008252405  
 TSD County: Not reported



MAP FINDINGS

Map ID  
 Direction  
 Distance  
 Distance (ft.)Site

EDR ID Number  
 EPA ID Number

Database(s)

**PROPERTY SYSTEMS INC (Continued)**

**S113099761**

Waste Category: Unspecified solvent mixture  
 Disposal Method: Recycler  
 Tons: 0.13  
 Facility County: San Diego

envid: S113099761  
 Year: 2000  
 GEPAID: CAL000190250  
 Contact: DAVE BLACKBURN/OWNER  
 Telephone: 6195631198  
 Mailing Name: Not reported  
 Mailing Address: 2020 CAMINO DEL RIO NORTH STE 200  
 Mailing City,St,Zip: SAN DIEGO, CA 921080000  
 Gen County: Not reported  
 TSD EPA ID: CAD009007626  
 TSD County: Not reported  
 Waste Category: Asbestos containing waste  
 Disposal Method: Disposal, Land Fill  
 Tons: 5.3  
 Facility County: San Diego

envid: S113099761  
 Year: 2000  
 GEPAID: CAL000190250  
 Contact: DAVE BLACKBURN/OWNER  
 Telephone: 6195631198  
 Mailing Name: Not reported  
 Mailing Address: 2020 CAMINO DEL RIO NORTH STE 200  
 Mailing City,St,Zip: SAN DIEGO, CA 921080000  
 Gen County: Not reported  
 TSD EPA ID: AZC950823111  
 TSD County: Not reported  
 Waste Category: Not reported  
 Disposal Method: Disposal, Land Fill  
 Tons: 33.71  
 Facility County: San Diego

envid: S113099761  
 Year: 2000  
 GEPAID: CAL000190250  
 Contact: DAVE BLACKBURN/OWNER  
 Telephone: 6195631198  
 Mailing Name: Not reported  
 Mailing Address: 2020 CAMINO DEL RIO NORTH STE 200  
 Mailing City,St,Zip: SAN DIEGO, CA 921080000  
 Gen County: Not reported  
 TSD EPA ID: AZ0950823111  
 TSD County: Not reported  
 Waste Category: Asbestos containing waste  
 Disposal Method: Not reported  
 Tons: 27.64  
 Facility County: San Diego

[Click this hyperlink](#) while viewing on your computer to access 6 additional CA\_HAZNET: record(s) in the EDR Site Report.

MAP FINDINGS

Map ID  
 Direction  
 Distance  
 Distance (ft.)Site

EDR ID Number

Database(s) EPA ID Number

**57 BRONSON MEDICAL CORPORATION CA San Diego Co. HMMD S106066666**  
**2810 CAMINO DEL RIO S N/A**  
**SAN DIEGO, CA 92108**

SAN DIEGO CO. HMMD:  
 Facility Id: 150908  
 Business Type: 6HK10  
 EPA Id Number: Not reported  
 APN: 438-180-34-00  
 Last HMMD Inspection: 02/07/1994  
 Permit Status: INAC  
 Permit Expiration: 02/07/1994  
 Facility Owner: BRONSON MEDICAL CORPORATION  
 Facility Address: 2810 CAMINO DEL RIO SOUTH 104  
 Facility City: SAN DIEGO  
 Facility State: CA  
 Facility Zip: 92108-3818  
 UST Owner: Not reported  
 Handle Regulated Hazmat: Not reported  
 Own Or Operate UST: Not reported  
 Subject To APSA: Not reported  
 Generate Haz Waste: Not reported  
 Treat Haz Waste: Not reported  
 Generate Medical Waste: Not reported

**57 JOHN L BECK MD CA San Diego Co. HMMD S106067554**  
**2810 CAMINO DEL RIO S N/A**  
**SAN DIEGO, CA 92108**

SAN DIEGO CO. HMMD:  
 Facility Id: 152234  
 Business Type: 6HK10  
 EPA Id Number: CAL000108205  
 APN: 438-180-34-00  
 Last HMMD Inspection: 07/09/1998  
 Permit Status: INAC  
 Permit Expiration: 07/09/1998  
 Facility Owner: JOHN L BECK MD  
 Facility Address: 2810 CAMINO DEL RIO S #203  
 Facility City: SAN DIEGO  
 Facility State: CA  
 Facility Zip: 92108-3506  
 UST Owner: Not reported  
 Handle Regulated Hazmat: Not reported  
 Own Or Operate UST: Not reported  
 Subject To APSA: Not reported  
 Generate Haz Waste: Y  
 Treat Haz Waste: Not reported  
 Generate Medical Waste: Not reported

MAP FINDINGS

Map ID  
 Direction  
 Distance  
 Distance (ft.)Site  
 Database(s)  
 EDR ID Number  
 EPA ID Number

**57 DR. GERALD WOLFE** **CA San Diego Co. HMMD** **S106066597**  
**2810 CAMINO DEL RIO S** **N/A**  
**SAN DIEGO, CA 92108**

SAN DIEGO CO. HMMD:

Facility Id: 150807  
 Business Type: 6HK10  
 EPA Id Number: Not reported  
 APN: 438-180-34-00  
 Last HMMD Inspection: Not reported  
 Permit Status: INAC  
 Permit Expiration: 08/31/1995  
 Facility Owner: DR. GERALD WOLFE  
 Facility Address: 2810 CAMINO DEL RIO SOUTH 203  
 Facility City: SAN DIEGO  
 Facility State: CA  
 Facility Zip: 92108-3818  
 UST Owner: Not reported  
 Handle Regulated Hazmat: Not reported  
 Own Or Operate UST: Not reported  
 Subject To APSA: Not reported  
 Generate Haz Waste: Not reported  
 Treat Haz Waste: Not reported  
 Generate Medical Waste: Not reported

**57 VAMC OUTPATIENT CLINIC** **RCRA-SQG** **1000978125**  
**2022 CAMINO DEL RIO N** **FINDS** **CA0000920975**  
**SAN DIEGO, CA 92108**

RCRA-SQG:

Date form received by agency: 11/07/1994  
 Facility name: VAMC OUTPATIENT CLINIC  
 Facility address: 2022 CAMINO DEL RIO N  
 SAN DIEGO, CA 92108  
 EPA ID: CA0000920975  
 Mailing address: LA JOLLA VILLAGE DR  
 SAN DIEGO, CA 92161  
 Contact: ROUCAL REOH  
 Contact address: 3350 LA JOLLA VILLAGE DR  
 SAN DIEGO, CA 92161  
 Contact country: US  
 Contact telephone: (619) 552-8585  
 Contact email: Not reported  
 EPA Region: 09  
 Classification: Small Small Quantity Generator  
 Description: Handler: generates more than 100 and less than 1000 kg of hazardous waste during any calendar month and accumulates less than 6000 kg of hazardous waste at any time; or generates 100 kg or less of hazardous waste during any calendar month, and accumulates more than 1000 kg of hazardous waste at any time

Owner/Operator Summary:

Owner/operator name: DEPARTMENT OF VETERANS AFFAIRS  
 Owner/operator address: 810 VERMONT AVE NW  
 WASHINGTON, DC 20420  
 Owner/operator country: Not reported  
 Owner/operator telephone: (202) 233-7220  
 Legal status: State  
 Owner/Operator Type: Owner

MAP FINDINGS

Map ID  
 Direction  
 Distance  
 Distance (ft.)Site

EDR ID Number  
 EPA ID Number

Database(s)

**VAMC OUTPATIENT CLINIC (Continued)**

**1000978125**

Owner/Op start date: Not reported  
 Owner/Op end date: Not reported

Handler Activities Summary:

U.S. importer of hazardous waste: No  
 Mixed waste (haz. and radioactive): No  
 Recycler of hazardous waste: No  
 Transporter of hazardous waste: No  
 Treater, storer or disposer of HW: No  
 Underground injection activity: No  
 On-site burner exemption: No  
 Furnace exemption: No  
 Used oil fuel burner: No  
 Used oil processor: No  
 User oil refiner: No  
 Used oil fuel marketer to burner: No  
 Used oil Specification marketer: No  
 Used oil transfer facility: No  
 Used oil transporter: No

Violation Status: No violations found

FINDS:

Registry ID: 110002621128

Environmental Interest/Information System

RCRAInfo is a national information system that supports the Resource Conservation and Recovery Act (RCRA) program through the tracking of events and activities related to facilities that generate, transport, and treat, store, or dispose of hazardous waste. RCRAInfo allows RCRA program staff to track the notification, permit, compliance, and corrective action activities required under RCRA.

57

**RALVIN PACIFIC PROPERTIES INC  
 2022 CAMINO DEL RIO NORTH  
 SAN DIEGO, CA 92108**

**CA HAZNET S112867993  
 N/A**

HAZNET:

envid: S112867993  
 Year: 1997  
 GEPAID: CAC001131760  
 Contact: RALVIN PACIFIC PROP INC  
 Telephone: 0000000000  
 Mailing Name: Not reported  
 Mailing Address: 2223 AVENIDA DE LA PLAYA  
 Mailing City,St,Zip: LA JOLLA, CA 920370000  
 Gen County: Not reported  
 TSD EPA ID: CAD009007626  
 TSD County: Not reported  
 Waste Category: Asbestos containing waste  
 Disposal Method: Disposal, Land Fill  
 Tons: 63.2100  
 Facility County: San Diego

envid: S112867993  
 Year: 1996

MAP FINDINGS

Map ID  
 Direction  
 Distance  
 Distance (ft.)Site

EDR ID Number  
 EPA ID Number

Database(s)

**RALVIN PACIFIC PROPERTIES INC (Continued)**

**S112867993**

GEPaid: CAC001131760  
 Contact: RALVIN PACIFIC PROP INC  
 Telephone: 0000000000  
 Mailing Name: Not reported  
 Mailing Address: 2223 AVENIDA DE LA PLAYA  
 Mailing City,St,Zip: LA JOLLA, CA 920370000  
 Gen County: Not reported  
 TSD EPA ID: CAD009007626  
 TSD County: Not reported  
 Waste Category: Asbestos containing waste  
 Disposal Method: Disposal, Land Fill  
 Tons: 1.8963  
 Facility County: San Diego

envid: S112867993  
 Year: 1995  
 GEPaid: CAC001131760  
 Contact: RALVIN PACIFIC PROP INC  
 Telephone: 0000000000  
 Mailing Name: Not reported  
 Mailing Address: 2223 AVENIDA DE LA PLAYA  
 Mailing City,St,Zip: LA JOLLA, CA 920370000  
 Gen County: Not reported  
 TSD EPA ID: CAD009007626  
 TSD County: Not reported  
 Waste Category: Asbestos containing waste  
 Disposal Method: Disposal, Land Fill  
 Tons: 1.6856  
 Facility County: San Diego

57

**DR GERALD L. WOLFE D.O.  
 2831 CAMINO DEL RIO S  
 SAN DIEGO, CA 92108**

**CA San Diego Co. HMMD S106068690  
 N/A**

SAN DIEGO CO. HMMD:  
 Facility Id: 153904  
 Business Type: 6HK10  
 EPA Id Number: Not reported  
 APN: 438-210-27-00  
 Last HMMD Inspection: 03/10/1999  
 Permit Status: INAC  
 Permit Expiration: 03/10/1999  
 Facility Owner: DR GERALD L WOLFE D.O.  
 Facility Address: 2831 S CAMINO DEL RIO 104  
 Facility City: SAN DIEGO  
 Facility State: CA  
 Facility Zip: 92108-  
 UST Owner: Not reported  
 Handle Regulated Hazmat: Not reported  
 Own Or Operate UST: Not reported  
 Subject To APSA: Not reported  
 Generate Haz Waste: Not reported  
 Treat Haz Waste: Not reported  
 Generate Medical Waste: Not reported

MAP FINDINGS

Map ID  
 Direction  
 Distance  
 Distance (ft.)Site

EDR ID Number  
 Database(s)  
 EPA ID Number

57      **TODAI RESTURANT**      **CA HAZNET**      **S112924080**  
**2828 CAMINO DEL RIO S**      **N/A**  
**SAN DIEGO, CA 92108**

HAZNET:

envid:                    S112924080  
 Year:                    2002  
 GEPAID:                CAC002555258  
 Contact:                BILL CHOI  
 Telephone:             6192998996  
 Mailing Name:         Not reported  
 Mailing Address:     2828 CAMINO DEL RIO S  
 Mailing City,St,Zip: SAN DIEGO, CA 92108  
 Gen County:            Not reported  
 TSD EPA ID:            CAT080033681  
 TSD County:            Not reported  
 Waste Category:      Other organic solids  
 Disposal Method:     Disposal, Land Fill  
 Tons:                    0.12  
 Facility County:        San Diego

envid:                    S112924080  
 Year:                    2002  
 GEPAID:                CAC002555258  
 Contact:                BILL CHOI  
 Telephone:             6192998996  
 Mailing Name:         Not reported  
 Mailing Address:     2828 CAMINO DEL RIO S  
 Mailing City,St,Zip: SAN DIEGO, CA 92108  
 Gen County:            Not reported  
 TSD EPA ID:            CAT080013352  
 TSD County:            Not reported  
 Waste Category:      Unspecified oil-containing waste  
 Disposal Method:     Recycler  
 Tons:                    1.66  
 Facility County:        San Diego

57      **TODAI RESTAURANT**      **CA HAZNET**      **S112948347**  
**2828 CAMINO DEL RIO S**      **N/A**  
**SAN DIEGO, CA 92108**

HAZNET:

envid:                    S112948347  
 Year:                    2005  
 GEPAID:                CAC002595117  
 Contact:                DEAN LEHR/OWNER  
 Telephone:             4154865180  
 Mailing Name:         Not reported  
 Mailing Address:     PO BOX 67  
 Mailing City,St,Zip: CORTE MADERA, CA 949760067  
 Gen County:            Not reported  
 TSD EPA ID:            AZC950823111  
 TSD County:            Not reported  
 Waste Category:      Asbestos containing waste  
 Disposal Method:     Disposal, Land Fill  
 Tons:                    0.84  
 Facility County:        San Diego

MAP FINDINGS

Map ID  
 Direction  
 Distance  
 Distance (ft.)Site

EDR ID Number

Database(s) EPA ID Number

**57 PULSE HEALTH SERVICES  
 2820 CAMINO DEL RIO S  
 SAN DIEGO, CA 92108**

**CA San Diego Co. HMMD S106067883  
 N/A**

SAN DIEGO CO. HMMD:

Facility Id: 153786  
 Business Type: 6HK10  
 EPA Id Number: Not reported  
 APN: 438-180-34-00  
 Last HMMD Inspection: 11/05/1997  
 Permit Status: INAC  
 Permit Expiration: 11/05/1997  
 Facility Owner: PULSE HEALTH SERVICES  
 Facility Address: 2820 S CAMINO DEL RIO #105  
 Facility City: SAN DIEGO  
 Facility State: CA  
 Facility Zip: 92108-  
 UST Owner: Not reported  
 Handle Regulated Hazmat: Not reported  
 Own Or Operate UST: Not reported  
 Subject To APSA: Not reported  
 Generate Haz Waste: Not reported  
 Treat Haz Waste: Not reported  
 Generate Medical Waste: Not reported

Facility Id: 152731  
 Business Type: 6HK10  
 EPA Id Number: Not reported  
 APN: 438-180-34-00  
 Last HMMD Inspection: 03/24/1993  
 Permit Status: INAC  
 Permit Expiration: 06/30/1995  
 Facility Owner: ORNDA HEALTH CORP  
 Facility Address: 2820 CAMINO DEL RIO S #208  
 Facility City: SAN DIEGO  
 Facility State: CA  
 Facility Zip: 92108-  
 UST Owner: Not reported  
 Handle Regulated Hazmat: Not reported  
 Own Or Operate UST: Not reported  
 Subject To APSA: Not reported  
 Generate Haz Waste: Not reported  
 Treat Haz Waste: Not reported  
 Generate Medical Waste: Not reported

**57 CALIFORNIA COLLEGE SAN DIEGO  
 2820 CAMINO DEL RIO S  
 SAN DIEGO, CA 92108**

**CA San Diego Co. HMMD S106879940  
 N/A**

SAN DIEGO CO. HMMD:

Facility Id: 204971  
 Business Type: 6HK63  
 EPA Id Number: Not reported  
 APN: 438-180-34-00  
 Last HMMD Inspection: 04/11/2011  
 Permit Status: SUSP  
 Permit Expiration: 09/30/2012  
 Facility Owner: CALIFORNIA COLLEGE SAN DIEGO  
 Facility Address: 2820 CAMINO DEL RIO S #300  
 Facility City: SAN DIEGO

MAP FINDINGS

Map ID  
 Direction  
 Distance  
 Distance (ft.)Site

EDR ID Number  
 EPA ID Number

Database(s)

**CALIFORNIA COLLEGE SAN DIEGO (Continued)**

**S106879940**

Facility State:	CA
Facility Zip:	92108
UST Owner:	Not reported
Handle Regulated Hazmat:	Y
Own Or Operate UST:	Not reported
Subject To APSA:	Not reported
Generate Haz Waste:	Not reported
Treat Haz Waste:	Not reported
Generate Medical Waste:	Y
<b>Active Permits:</b>	
Facility Id:	204971
Update Date:	11/02/2012
Case Number:	7782-44-7
Name:	OXYGEN GAS
Other Information:	Not reported
Material Waste:	Material
Hazardous Categories 1:	PRESSURE RELEASE
Hazardous Categories 2:	Not reported
Facility Id:	204971
Update Date:	11/02/2012
Case Number:	Not reported
Name:	AIR, COMPRESSED
Other Information:	Not reported
Material Waste:	Material
Hazardous Categories 1:	Not reported
Hazardous Categories 2:	Not reported
Facility Id:	204971
Update Date:	11/02/2012
Case Number:	Not reported
Name:	WASTE 541 PHOTOCHEM/PHOTOPROC WASTE
Other Information:	WASTE PHOTOFIXER/SRU
Material Waste:	Waste
Hazardous Categories 1:	Not reported
Hazardous Categories 2:	Not reported
Facility Id:	204971
Update Date:	11/02/2012
Case Number:	Not reported
Name:	WASTE 902 INFECTIOUS WASTE, SHARPS
Other Information:	STERICYCLE
Material Waste:	Waste
Hazardous Categories 1:	Not reported
Hazardous Categories 2:	Not reported
<b>Violations Active Permits:</b>	
Facility Id:	204971
Update Date:	11/02/2012
Inspection Date:	08/20/2009
Violation Code:	6HV1009
Violation:	HMBP: INADEQUATE SITE MAP
Violation Citation:	Business Plan does not have a site map which provides sufficient or complete information for emergency response agencies. HSC 25509(a)(5) & 25505(a)(2)
Activity:	SUSP



MAP FINDINGS

Map ID  
 Direction  
 Distance  
 Distance (ft.)Site

EDR ID Number  
 EPA ID Number

Database(s)

**CALIFORNIA COLLEGE SAN DIEGO (Continued)**

**S106879940**

Facility Id: 204971  
 Update Date: 11/02/2012  
 Inspection Date: 04/11/2011  
 Violation Code: 6HV4303  
 Violation: SQG:NO MED WASTE DISPOSAL RECORDS  
 Violation Citation: Generator did not retain on file disposal receipts and/or tracking documents for waste shipped offsite for at least 2 years (SQG). 117945(b)  
 Activity: SUSP

Facility Id: 204971  
 Update Date: 11/02/2012  
 Inspection Date: 04/11/2011  
 Violation Code: 6HV4209  
 Violation: NO GENERATOR'S INFO ON RED BAGS/SHARPS  
 Violation Citation: Red bags, sharps containers not labeled with generator's name, address, and phone number. 68.1205  
 Activity: SUSP

Facility Id: 204971  
 Update Date: 11/02/2012  
 Inspection Date: 08/20/2009  
 Violation Code: 6HV4303  
 Violation: SQG:NO MED WASTE DISPOSAL RECORDS  
 Violation Citation: Generator did not retain on file disposal receipts and/or tracking documents for waste shipped offsite for at least 2 years (SQG). 117945(b)  
 Activity: SUSP

Facility Id: 204971  
 Update Date: 11/02/2012  
 Inspection Date: 08/20/2009  
 Violation Code: 6HV4209  
 Violation: NO GENERATOR'S INFO ON RED BAGS/SHARPS  
 Violation Citation: Red bags, sharps containers not labeled with generator's name, address, and phone number. 68.1205  
 Activity: SUSP

Facility Id: 204971  
 Update Date: 11/02/2012  
 Inspection Date: 08/03/2007  
 Violation Code: 6HV1013  
 Violation: HMBP NOT AVAILABLE FOR REVIEW  
 Violation Citation: Copy of HMBP not onsite for inspector's review. 25505(e)  
 Activity: SUSP

Facility Id: 204971  
 Update Date: 11/02/2012  
 Inspection Date: 08/20/2009  
 Violation Code: 6HV4213  
 Violation: NO LABEL: LIDS/SIDES OF CONTAINER  
 Violation Citation: Did not label waste container/bin on the lid and side so as to be clearly visible. 118280(b)  
 Activity: SUSP

Facility Id: 204971  
 Update Date: 11/02/2012

MAP FINDINGS

Map ID  
 Direction  
 Distance  
 Distance (ft.)Site

EDR ID Number  
 EPA ID Number

Database(s)

**CALIFORNIA COLLEGE SAN DIEGO (Continued)**

**S106879940**

Inspection Date: 08/20/2009  
 Violation Code: 6HV4309  
 Violation: SQG:MWMP OR EQUIV NOT ONSITE  
 Violation Citation: Medical Waste Management Plan or equivalent information not onsite for review (SQG). 117945  
 Activity: SUSP

Facility Id: 204971  
 Update Date: 11/02/2012  
 Inspection Date: 04/11/2011  
 Violation Code: 6HV4309  
 Violation: SQG:MWMP OR EQUIV NOT ONSITE  
 Violation Citation: Medical Waste Management Plan or equivalent information not onsite for review (SQG). 117945  
 Activity: SUSP

57

**CETHRON PROPERTY MANAGEMENT  
 2835 CAMINO DEL RIO SOUTH  
 SAN DIEGO, CA 92108**

**FTTS 1010002182  
 N/A**

FTTS INSP:  
 Inspection Number: 200312039FL01 2  
 Region: 09  
 Inspection Date: 12/03/03  
 Inspector: N.OIEN,C.MARTIN  
 Violation occurred: No  
 Investigation Type: Lead, Section 1018, SEE  
 Investigation Reason: Neutral Scheme, Region  
 Legislation Code: TSCA  
 Facility Function: Landlord/Renter Facility

57

**NEW CENTURY SPINE CENTERS  
 2835 CAM DEL RIO SOUTH  
 SAN DIEGO, CA 92108**

**CA San Diego Co. HMMD S109278735  
 N/A**

SAN DIEGO CO. HMMD:  
 Facility Id: 215438  
 Business Type: 6HK10  
 EPA Id Number: Not reported  
 APN: 438-210-19-00  
 Last HMMD Inspection: 10/07/2011  
 Permit Status: OPEN  
 Permit Expiration: 02/28/2013  
 Facility Owner: DENISE JARA & JONATHAN BURKE  
 Facility Address: 2835 CAMINO DEL RIO SOUTH #120A  
 Facility City: San Diego  
 Facility State: CA  
 Facility Zip: 92108  
 UST Owner: Not reported  
 Handle Regulated Hazmat: Not reported  
 Own Or Operate UST: Not reported  
 Subject To APSA: Not reported  
 Generate Haz Waste: Not reported  
 Treat Haz Waste: Not reported

MAP FINDINGS

Map ID  
 Direction  
 Distance  
 Distance (ft.)Site

EDR ID Number  
 EPA ID Number

Database(s)

**NEW CENTURY SPINE CENTERS (Continued)**

**S109278735**

Generate Medical Waste: Y

Inactive Permits:

Facility Id: 215438  
 Update Date: 11/02/2012  
 Case Number: Not reported  
 Name: WASTE 902 INFECTIOUS WASTE, SHARPS  
 Other Information: ACUPUNCTURE NEEDLES (TREATMENT: MAIL-BACK)  
 Material Waste: Waste  
 Hazardous Categories 1: Not reported  
 Hazardous Categories 2: Not reported

Facility Id: 206337  
 Business Type: 6HK10  
 EPA Id Number: Not reported  
 APN: 438-210-19-00  
 Last HMMD Inspection: 05/13/2009  
 Permit Status: INAC  
 Permit Expiration: 08/31/2011  
 Facility Owner: DENISE JARA, BONNIE ALEXANDER  
 Facility Address: 2835 CAMINO DEL RIO S #120A  
 Facility City: San Diego  
 Facility State: CA  
 Facility Zip: 92108  
 UST Owner: Not reported  
 Handle Regulated Hazmat: Not reported  
 Own Or Operate UST: Not reported  
 Subject To APSA: Not reported  
 Generate Haz Waste: Not reported  
 Treat Haz Waste: Not reported  
 Generate Medical Waste: Not reported

Violations Inactive Permits:

Facility Id: 206337  
 Update Date: 11/02/2012  
 Inspection Date: 05/13/2009  
 Violation Code: 6HV4309  
 Violation: SQG:MWMP OR EQUIV NOT ONSITE  
 Violation Citation: Medical Waste Management Plan or equivalent information not onsite for review (SQG). 117945  
 Activity: Inactive Permit

Facility Id: 206337  
 Update Date: 11/02/2012  
 Inspection Date: 05/13/2009  
 Violation Code: 6HV4353  
 Violation: LQG:NO MW DISPOSAL RECORDS FOR 3 YRS  
 Violation Citation: Generator did not retain on file disposal receipts and/or tracking documents for waste shipped offsite for at least 3 years (LQG). 117975  
 Activity: Inactive Permit

Facility Id: 212201  
 Business Type: 6HK15  
 EPA Id Number: Not reported  
 APN: 438-210-19-00  
 Last HMMD Inspection: Not reported

MAP FINDINGS

Map ID  
 Direction  
 Distance  
 Distance (ft.)Site

EDR ID Number

Database(s) EPA ID Number

**NEW CENTURY SPINE CENTERS (Continued)**

**S109278735**

Permit Status: OPEN  
 Permit Expiration: 09/30/2013  
 Facility Owner: DIRK KANCILIA  
 Facility Address: 2835 CAMINO DEL RIO S, STE# 110  
 Facility City: San Diego  
 Facility State: CA  
 Facility Zip: 92108  
 UST Owner: Not reported  
 Handle Regulated Hazmat: Not reported  
 Own Or Operate UST: Not reported  
 Subject To APSA: Not reported  
 Generate Haz Waste: Y  
 Treat Haz Waste: Not reported  
 Generate Medical Waste: Not reported

Active Permits:

Facility Id: 212201  
 Update Date: 11/02/2012  
 Case Number: Not reported  
 Name: WASTE 541 PHOTOCHEM/PHOTOPROC WASTE  
 Other Information: SOUTHWEST IMAGING  
 Material Waste: Waste  
 Hazardous Categories 1: Not reported  
 Hazardous Categories 2: Not reported

57

**VETERANS ADMINISTRATION CLINIC  
 2022 CAMINO DEL RIO  
 SAN DIEGO, CA 92108**

CA San Diego Co. HMMD S106068462  
 N/A

SAN DIEGO CO. HMMD:

Facility Id: 153600  
 Business Type: 6HK10  
 EPA Id Number: Not reported  
 APN: DEH-153600  
 Last HMMD Inspection: 10/20/1998  
 Permit Status: INAC  
 Permit Expiration: 12/31/1998  
 Facility Owner: VETERANS ADMINISTRATION CLINIC  
 Facility Address: 2022 N CAMINO DEL RIO N  
 Facility City: SAN DIEGO  
 Facility State: CA  
 Facility Zip: 92108-  
 UST Owner: Not reported  
 Handle Regulated Hazmat: Not reported  
 Own Or Operate UST: Not reported  
 Subject To APSA: Not reported  
 Generate Haz Waste: Y  
 Treat Haz Waste: Not reported  
 Generate Medical Waste: Not reported

MAP FINDINGS

Map ID  
 Direction  
 Distance  
 Distance (ft.)Site

EDR ID Number  
 EPA ID Number

Database(s)

**57 LASI-CARE CA San Diego Co. HMMD S106060203**  
**2020 CAMINO DEL RIO N/A**  
**SAN DIEGO, CA 92108**

SAN DIEGO CO. HMMD:  
 Facility Id: 102749  
 Business Type: 6HK20  
 EPA Id Number: Not reported  
 APN: DEH-102749  
 Last HMMD Inspection: Not reported  
 Permit Status: INAC  
 Permit Expiration: 12/31/2002  
 Facility Owner: HAIFA BOUTROS  
 Facility Address: 2020 CAMINO DEL RIO N 800  
 Facility City: SAN DIEGO  
 Facility State: CA  
 Facility Zip: 92108-  
 UST Owner: Not reported  
 Handle Regulated Hazmat: Not reported  
 Own Or Operate UST: Not reported  
 Subject To APSA: Not reported  
 Generate Haz Waste: Not reported  
 Treat Haz Waste: Not reported  
 Generate Medical Waste: Not reported

**57 AIDAN M CLARKE, MD INC CA San Diego Co. HMMD S106068980**  
**2020 CAMINO DEL RIO N/A**  
**SAN DIEGO, CA 92108**

SAN DIEGO CO. HMMD:  
 Facility Id: 154313  
 Business Type: 6HK10  
 EPA Id Number: Not reported  
 APN: DEH-154313  
 Last HMMD Inspection: 05/13/2004  
 Permit Status: INAC  
 Permit Expiration: 06/30/2006  
 Facility Owner: AIDAN M. CLARKE M.D.  
 Facility Address: 2020 CAMINO DEL RIO N #202  
 Facility City: SAN DIEGO  
 Facility State: CA  
 Facility Zip: 92108-  
 UST Owner: Not reported  
 Handle Regulated Hazmat: Not reported  
 Own Or Operate UST: Not reported  
 Subject To APSA: Not reported  
 Generate Haz Waste: Not reported  
 Treat Haz Waste: Not reported  
 Generate Medical Waste: Not reported

MAP FINDINGS

Map ID  
 Direction  
 Distance  
 Distance (ft.)Site

EDR ID Number

Database(s) EPA ID Number

**57 JOHN BECK,MD  
 2810 CAMINO DEL RIOSOUTH  
 SAN DIEGO, CA 00000**

**CA HAZNET S113062359  
 N/A**

HAZNET:

envid: S113062359  
 Year: 1996  
 GEPAID: CAL000108205  
 Contact: Not reported  
 Telephone: 0000000000  
 Mailing Name: Not reported  
 Mailing Address: 3703 CAMINO DEL RIO SO #210  
 Mailing City,St,Zip: SAN DIEGO, CA 921083820  
 Gen County: Not reported  
 TSD EPA ID: CAD981402522  
 TSD County: Not reported  
 Waste Category: Other inorganic solid waste  
 Disposal Method: Recycler  
 Tons: .0000  
 Facility County: San Diego

envid: S113062359  
 Year: 1995  
 GEPAID: CAL000108205  
 Contact: Not reported  
 Telephone: 0000000000  
 Mailing Name: Not reported  
 Mailing Address: 3703 CAMINO DEL RIO SO #210  
 Mailing City,St,Zip: SAN DIEGO, CA 921083820  
 Gen County: Not reported  
 TSD EPA ID: CAL920973155  
 TSD County: Not reported  
 Waste Category: Photochemicals/photoprocessing waste  
 Disposal Method: Recycler  
 Tons: .0208  
 Facility County: San Diego

envid: S113062359  
 Year: 1994  
 GEPAID: CAL000108205  
 Contact: Not reported  
 Telephone: 0000000000  
 Mailing Name: Not reported  
 Mailing Address: 3703 CAMINO DEL RIO SO #210  
 Mailing City,St,Zip: SAN DIEGO, CA 921083820  
 Gen County: Not reported  
 TSD EPA ID: CAD981402522  
 TSD County: Not reported  
 Waste Category: Metal sludge (Alkaline solution (pH >= 12.5) with metals)  
 Disposal Method: Recycler  
 Tons: .0025  
 Facility County: San Diego

envid: S113062359  
 Year: 1993  
 GEPAID: CAL000108205  
 Contact: Not reported  
 Telephone: 0000000000  
 Mailing Name: Not reported

MAP FINDINGS

Map ID  
 Direction  
 Distance  
 Distance (ft.)Site

EDR ID Number  
 EPA ID Number

Database(s)

**JOHN BECK,MD (Continued)**

**S113062359**

Mailing Address: 3703 CAMINO DEL RIO SO #210  
 Mailing City,St,Zip: SAN DIEGO, CA 921083820  
 Gen County: Not reported  
 TSD EPA ID: CAD981402522  
 TSD County: Not reported  
 Waste Category: Other inorganic solid waste  
 Disposal Method: Recycler  
 Tons: 0.001  
 Facility County: San Diego

57

**I-8 AND I-805 NORTHBOUND  
 SAN DIEGO, CA**

**CA CHMIRS S100217937  
 N/A**

CHMIRS:

OES Incident Number: 8908749  
 OES notification: Not reported  
 OES Date: Not reported  
 OES Time: Not reported  
 Incident Date: 02-NOV-89  
**Date Completed: 02-NOV-89**  
 Property Use: 961  
 Agency Id Number: 37717  
 Agency Incident Number: 99999  
 Time Notified: 930  
 Time Completed: 1130  
 Surrounding Area: 961  
 Estimated Temperature: 80  
 Property Management: S  
 More Than Two Substances Involved?: N  
 Resp Agency Personel # Of Decontaminated: 0  
 Responding Agency Personel # Of Injuries: 0  
 Responding Agency Personel # Of Fatalities: 0  
 Others Number Of Decontaminated: 0  
 Others Number Of Injuries: 0  
 Others Number Of Fatalities: 0  
 Vehicle Make/year: Not reported  
 Vehicle License Number: Not reported  
 Vehicle State: Not reported  
 Vehicle Id Number: Not reported  
 CA DOT PUC/ICC Number: Not reported  
 Company Name: Not reported  
 Reporting Officer Name/ID: NICK VENT  
 Report Date: 02-NOV-89  
 Facility Telephone: 619 338-2222  
 Waterway Involved: Not reported  
 Waterway: Not reported  
 Spill Site: Not reported  
 Cleanup By: Not reported  
 Containment: Not reported  
 What Happened: Not reported  
 Type: Not reported  
 Measure: Not reported  
 Other: Not reported  
 Date/Time: Not reported  
 Year: 88-92  
 Agency: Not reported  
 Incident Date: Not reported

MAP FINDINGS

Map ID  
 Direction  
 Distance  
 Distance (ft.)Site

EDR ID Number

Database(s) EPA ID Number

**(Continued)**

**S100217937**

Admin Agency:	Not reported
Amount:	Not reported
Contained:	Not reported
Site Type:	Not reported
E Date:	22-MAY-90
Substance:	Not reported
Unknown:	Not reported
Substance #2:	Not reported
Substance #3:	Not reported
Evacuations:	Not reported
Number of Injuries:	Not reported
Number of Fatalities:	Not reported
#1 Pipeline:	Not reported
#2 Pipeline:	Not reported
#3 Pipeline:	Not reported
#1 Vessel >= 300 Tons:	Not reported
#2 Vessel >= 300 Tons:	Not reported
#3 Vessel >= 300 Tons:	Not reported
Evacs:	Not reported
Injuries:	Not reported
Fatals:	Not reported
Comments:	Not reported
Description:	Not reported

58

**CAMP KEARNY MESA  
 6521 LINDA VISTA ROAD  
 SAN DIEGO, CA**

**CA SWF/LF S105454032  
 N/A**

SWF/LF (SWIS):

Region:	STATE
Facility ID:	37-CR-0090
Lat/Long:	32.7719700 / -117.17756
Owner Name:	Francis W. Parker School
Owner Telephone:	8585697900
Owner Address:	Not reported
Owner Address2:	6501 Linda Vista Road
Owner City,St,Zip:	San Diego, CA 92111
Operational Status:	Closed
Operator:	Not reported
Operator Phone:	Not reported
Operator Address:	Not reported
Operator Address2:	Not reported
Operator City,St,Zip:	Not reported
Permit Date:	Not reported
Permit Status:	Not reported
Permitted Acreage:	0
Activity:	Solid Waste Disposal Site
Regulation Status:	Pre-regulations
Landuse Name:	Residential
GIS Source:	Map
Category:	Disposal
Unit Number:	01
Inspection Frequency:	Quarterly
Accepted Waste:	Ash
Closure Date:	01/01/1939
Closure Type:	Estimated
Disposal Acreage:	0
SWIS Num:	37-CR-0090



MAP FINDINGS

Map ID  
 Direction  
 Distance  
 Distance (ft.)Site

EDR ID Number  
 EPA ID Number

Database(s)

**CAMP KEARNY MESA (Continued)**

**S105454032**

Waste Discharge Requirement Num: Not reported  
 Program Type: Not reported  
 Permitted Throughput with Units: Not reported  
 Actual Throughput with Units: Not reported  
 Permitted Capacity with Units: Not reported  
 Remaining Capacity: Not reported  
 Remaining Capacity with Units: Not reported  
 Lat/Long: 32.7719700 / -117.17756

58

**FRANCIS PARKER SCHOOL  
 6501 LINDA VISTA ROAD  
 SAN DIEGO, CA 92111**

**CA LDS  
 CA ENVIROSTOR**

**S109286972  
 N/A**

LDS:

Global Id: L10008321362  
 Latitude: 32.77113  
 Longitude: -117.1776  
 Case Type: Land Disposal Site  
 Status: Open - Closing/with Monitoring  
 Status Date: 01/13/2014  
 Lead Agency: SAN DIEGO RWQCB (REGION 9)  
 Caseworker: JRO  
 Local Agency: Not reported  
 RB Case Number: 9 000394N00  
 LOC Case Number: H39541-001  
 File Location: Regional Board  
 Potential Media Affect: Soil  
 EDR Link ID: L10008321362  
 Potential Contaminants of Concern: Lead, Other Metal  
 Site History: Possibly the Former Camp Kearny Burn Ash Site.

[Click here to access the California GeoTracker records for this facility:](#)

ENVIROSTOR:

Facility ID: 37000042  
 Status: Refer: 1248 Local Agency  
 Status Date: 08/02/2001  
 Site Code: Not reported  
 Site Type: Evaluation  
 Site Type Detailed: Evaluation  
 Acres: Not reported  
 NPL: NO  
 Regulatory Agencies: NONE SPECIFIED  
 Lead Agency: NONE SPECIFIED  
 Program Manager: Not reported  
 Supervisor: Referred - Not Assigned  
 Division Branch: Cleanup Cypress  
 Assembly: 79  
 Senate: 39  
 Special Program: Not reported  
 Restricted Use: NO  
 Site Mgmt Req: NONE SPECIFIED  
 Funding: Not Applicable  
 Latitude: 32.77116  
 Longitude: -117.1769

MAP FINDINGS

Map ID  
 Direction  
 Distance  
 Distance (ft.)Site

EDR ID Number  
 EPA ID Number

Database(s)

**FRANCIS PARKER SCHOOL (Continued)**

**S109286972**

APN: NONE SPECIFIED  
 Past Use: NONE SPECIFIED  
 Potential COC: NONE SPECIFIED  
 Confirmed COC: NONE SPECIFIED  
 Potential Description: NONE SPECIFIED  
 Alias Name: T0608149552  
 Alias Type: GeoTracker Global ID  
 Alias Name: 37000042  
 Alias Type: Envirostor ID Number

Completed Info:  
 Completed Area Name: Not reported  
 Completed Sub Area Name: Not reported  
 Completed Document Type: Not reported  
 Completed Date: Not reported  
 Comments: Not reported

Future Area Name: Not reported  
 Future Sub Area Name: Not reported  
 Future Document Type: Not reported  
 Future Due Date: Not reported  
 Schedule Area Name: Not reported  
 Schedule Sub Area Name: Not reported  
 Schedule Document Type: Not reported  
 Schedule Due Date: Not reported  
 Schedule Revised Date: Not reported

**58 CAMP KEARNY MESA BURN ASH SITE  
 6507 LINDA VISTA RD  
 SAN DIEGO, CA 92111**

**CA SAN DIEGO CO. SAM S105691889  
 N/A**

SAN DIEGO CO. SAM:  
 Case Number: H39541-001  
 Agency: DEH Site Assessment & Mitigation  
**Funding: XV**  
 Facility Type: Soils Only  
 Facility Status: Remedial Investigation  
 Date: 8/23/2001  
 Date Began: 8/17/2001

**59 HAZARD R E INC  
 CABRILLO FWY & FRIARS RD  
 SAN DIEGO, CA 92120**

**CERC-NFRAP 1003878264  
 CAD006911382**

CERC-NFRAP:  
 Site ID: 0900978  
 Federal Facility: Not a Federal Facility  
 NPL Status: Not on the NPL  
 Non NPL Status: NFRAP-Site does not qualify for the NPL based on existing information

CERCLIS-NFRAP Site Contact Details:  
 Contact Sequence ID: 13288314.00000  
 Person ID: 13003854.00000

Contact Sequence ID: 13293909.00000  
 Person ID: 13003858.00000

MAP FINDINGS

Map ID  
 Direction  
 Distance  
 Distance (ft.)Site

EDR ID Number  
 EPA ID Number

Database(s)

**HAZARD R E INC (Continued)**

**1003878264**

Contact Sequence ID: 13299767.00000  
 Person ID: 13004003.00000

CERCLIS-NFRAP Assessment History:

Action: DISCOVERY  
 Date Started: / /  
 Date Completed: 12/01/79  
 Priority Level: Not reported

Action: ARCHIVE SITE  
 Date Started: / /  
 Date Completed: 09/01/84  
 Priority Level: Not reported

Action: PRELIMINARY ASSESSMENT  
 Date Started: / /  
 Date Completed: 09/01/84  
 Priority Level: NFRAP-Site does not qualify for the NPL based on existing information

59

**R. E. HAZARD  
 7501 FRIARS RD  
 SAN DIEGO, CA 92108**

**CA HIST CORTESE  
 CA LUST  
 CA SWEEPS UST  
 CA San Diego Co. HMMD  
 CA SAN DIEGO CO. SAM**

**S102435627  
 N/A**

HIST CORTESE:

Region: CORTESE  
 Facility County Code: 37  
 Reg By: LTNKA  
 Reg Id: 9UT405

LUST:

Region: STATE  
 Global Id: T0607302721  
 Latitude: 32.7726978  
 Longitude: -117.1572523  
 Case Type: LUST Cleanup Site  
 Status: Completed - Case Closed  
 Status Date: 07/30/1993  
 Lead Agency: SAN DIEGO COUNTY LOP  
 Case Worker: Not reported  
 Local Agency: Not reported  
 RB Case Number: 9UT405  
 LOC Case Number: H01350-001  
 File Location: Local Agency  
 Potential Media Affect: Aquifer used for drinking water supply  
 Potential Contaminants of Concern: Diesel  
 Site History: Not reported

Click here to access the California GeoTracker records for this facility:

Status History:

Global Id: T0607302721  
 Status: Completed - Case Closed  
 Status Date: 07/30/1993

Global Id: T0607302721

MAP FINDINGS

Map ID  
 Direction  
 Distance  
 Distance (ft.)Site

EDR ID Number  
 EPA ID Number

Database(s)

**R. E. HAZARD (Continued)**

**S102435627**

Status: Open - Case Begin Date  
 Status Date: 06/17/1986

Regulatory Activities:

Global Id: T0607302721  
 Action Type: Other  
 Date: 06/17/1986  
 Action: Leak Began

Global Id: T0607302721  
 Action Type: Other  
 Date: 06/17/1986  
 Action: Leak Discovery

Global Id: T0607302721  
 Action Type: Other  
 Date: 06/17/1986  
 Action: Leak Stopped

Global Id: T0607302721  
 Action Type: ENFORCEMENT  
 Date: 06/17/1986  
 Action: Notice of Responsibility

Global Id: T0607302721  
 Action Type: Other  
 Date: 06/17/1986  
 Action: Leak Reported

LUST REG 9:

Region: 9  
 Status: Case Closed  
 Case Number: 9UT405  
 Local Case: H01350-001  
 Substance: Diesel  
 Qty Leaked: 0  
 Abate Method: EDETGTCB  
 Local Agency: San Diego  
 How Found: Tank Closure  
 How Stopped: Close Tank  
 Source: Tank  
 Cause: Corrosion  
 Lead Agency: Local Agency  
 Case Type: Aquifer affected  
 Date Found: 06/13/1986  
 Date Stopped: 06/13/1986  
 Confirm Date: 06/17/1986  
 Submit Workplan: Not reported  
 Prelim Assess: 07/08/1986  
 Desc Pollution: Not reported  
 Remed Plan: / /  
 Remed Action: 8/21/87  
 Began Monitor: Not reported  
 Release Date: 06/17/1986  
 Enforce Date: Not reported

MAP FINDINGS

Map ID  
 Direction  
 Distance  
 Distance (ft.)Site

EDR ID Number  
 EPA ID Number

Database(s)

**R. E. HAZARD (Continued)**

**S102435627**

Closed Date: 7/12/93  
 Enforce Type: Not reported  
 Pilot Program: LOP  
 Basin Number: 907.11  
 GW Depth: Not reported  
 Beneficial Use: Municipal groundwater use  
 NPDES Number: Not reported  
 Priority: High priority  
 File Dispn: File discarded, case closed  
 Interim Remedial Actions: Yes  
 Cleanup and Abatement order Number: Not reported  
 Waste Discharge Requirement Number: Not reported

**SWEEPS UST:**

Status: Active  
 Comp Number: 1350  
 Number: 9  
 Board Of Equalization: 44-021606  
 Referral Date: Not reported  
 Action Date: 06-26-92  
 Created Date: 02-29-88  
 Owner Tank Id: Not reported  
 SWRCB Tank Id: Not reported  
 Tank Status: Not reported  
 Capacity: Not reported  
 Active Date: Not reported  
 Tank Use: Not reported  
 STG: Not reported  
 Content: Not reported  
 Number Of Tanks: Not reported

Status: Not reported  
 Comp Number: 1350  
 Number: Not reported  
 Board Of Equalization: 44-021606  
 Referral Date: Not reported  
 Action Date: Not reported  
 Created Date: Not reported  
 Owner Tank Id: Not reported  
 SWRCB Tank Id: 37-000-001350-000002  
 Tank Status: Not reported  
 Capacity: 2000  
 Active Date: Not reported  
 Tank Use: M.V. FUEL  
 STG: PRODUCT  
 Content: LEADED  
 Number Of Tanks: Not reported

Status: Not reported  
 Comp Number: 1350  
 Number: Not reported  
 Board Of Equalization: 44-021606  
 Referral Date: Not reported  
 Action Date: Not reported  
 Created Date: Not reported  
 Owner Tank Id: Not reported  
 SWRCB Tank Id: 37-000-001350-000003

MAP FINDINGS

Map ID  
 Direction  
 Distance  
 Distance (ft.)Site

EDR ID Number

Database(s) EPA ID Number

**R. E. HAZARD (Continued)**

**S102435627**

Tank Status:	Not reported
Capacity:	10000
Active Date:	Not reported
Tank Use:	M.V. FUEL
STG:	PRODUCT
Content:	REG UNLEADED
Number Of Tanks:	Not reported
Status:	Not reported
Comp Number:	1350
Number:	Not reported
Board Of Equalization:	44-021606
Referral Date:	Not reported
Action Date:	Not reported
Created Date:	Not reported
Owner Tank Id:	Not reported
SWRCB Tank Id:	37-000-001350-000004
Tank Status:	Not reported
Capacity:	10000
Active Date:	Not reported
Tank Use:	M.V. FUEL
STG:	PRODUCT
Content:	OTHER
Number Of Tanks:	Not reported
Status:	Not reported
Comp Number:	1350
Number:	Not reported
Board Of Equalization:	44-021606
Referral Date:	Not reported
Action Date:	Not reported
Created Date:	Not reported
Owner Tank Id:	Not reported
SWRCB Tank Id:	37-000-001350-000005
Tank Status:	Not reported
Capacity:	2500
Active Date:	Not reported
Tank Use:	CHEMICAL
STG:	PRODUCT
Content:	Not reported
Number Of Tanks:	Not reported
Status:	Not reported
Comp Number:	1350
Number:	Not reported
Board Of Equalization:	44-021606
Referral Date:	Not reported
Action Date:	Not reported
Created Date:	Not reported
Owner Tank Id:	Not reported
SWRCB Tank Id:	37-000-001350-000006
Tank Status:	Not reported
Capacity:	1500
Active Date:	Not reported
Tank Use:	CHEMICAL
STG:	PRODUCT
Content:	Not reported

MAP FINDINGS

Map ID  
 Direction  
 Distance  
 Distance (ft.)Site

EDR ID Number  
 EPA ID Number

Database(s)

**R. E. HAZARD (Continued)**

**S102435627**

Number Of Tanks:	Not reported
Status:	Not reported
Comp Number:	1350
Number:	Not reported
Board Of Equalization:	44-021606
Referral Date:	Not reported
Action Date:	Not reported
Created Date:	Not reported
Owner Tank Id:	Not reported
SWRCB Tank Id:	37-000-001350-000007
Tank Status:	Not reported
Capacity:	2000
Active Date:	Not reported
Tank Use:	PETROLEUM
STG:	WASTE
Content:	Not reported
Number Of Tanks:	Not reported
Status:	Not reported
Comp Number:	1350
Number:	Not reported
Board Of Equalization:	44-021606
Referral Date:	Not reported
Action Date:	Not reported
Created Date:	Not reported
Owner Tank Id:	Not reported
SWRCB Tank Id:	37-000-001350-000008
Tank Status:	Not reported
Capacity:	6000
Active Date:	Not reported
Tank Use:	M.V. FUEL
STG:	PRODUCT
Content:	LEADED
Number Of Tanks:	Not reported
Status:	Not reported
Comp Number:	1350
Number:	Not reported
Board Of Equalization:	44-021606
Referral Date:	Not reported
Action Date:	Not reported
Created Date:	Not reported
Owner Tank Id:	Not reported
SWRCB Tank Id:	37-000-001350-000009
Tank Status:	Not reported
Capacity:	6000
Active Date:	Not reported
Tank Use:	M.V. FUEL
STG:	PRODUCT
Content:	LEADED
Number Of Tanks:	Not reported
Status:	Not reported
Comp Number:	1350
Number:	Not reported
Board Of Equalization:	44-021606

MAP FINDINGS

Map ID  
 Direction  
 Distance  
 Distance (ft.)Site

EDR ID Number

Database(s) EPA ID Number

**R. E. HAZARD (Continued)**

**S102435627**

Referral Date: Not reported  
 Action Date: Not reported  
 Created Date: Not reported  
 Owner Tank Id: Not reported  
 SWRCB Tank Id: 37-000-001350-000001  
 Tank Status: Not reported  
 Capacity: 5000  
 Active Date: Not reported  
 Tank Use: M.V. FUEL  
 STG: PRODUCT  
 Content: LEADED  
 Number Of Tanks: 11

**SAN DIEGO CO. HMMD:**

Facility Id: 101350  
 Business Type: Not reported  
 EPA Id Number: Not reported  
 APN: 438-021-20-00  
 Last HMMD Inspection: 12/20/1984  
 Permit Status: INAC  
 Permit Expiration: Not reported  
 Facility Owner: Not reported  
 Facility Address: Not reported  
 Facility City: Not reported  
 Facility State: Not reported  
 Facility Zip: Not reported  
 UST Owner: R.E. HAZARD CONTRACTING CO.  
 Handle Regulated Hazmat: Not reported  
 Own Or Operate UST: Not reported  
 Subject To APSA: Not reported  
 Generate Haz Waste: Y  
 Treat Haz Waste: Not reported  
 Generate Medical Waste: Not reported

**UST:**

UST Name: UNDERGROUND TANK 101350 T001  
 Last Update: 2012-11-02 14:17:38  
 Permit Number: 101350  
 Tank Type: UNKNOWN  
 Additional Id: 1  
 Capacity Gallons: 5000  
 UST Contents: LEADED  
 Other Content Info: LEADED  
 Reg Status: REMOVED  
 Remove Close Date: 1986-11-08 00:00:00  
 Year Installed: Not reported  
 Pipe Type: Not reported  
 Delivery System: Not reported  
 Monitor Code: 24  
 UST Monitor Method: VISUAL MONITORING: DAILY (MINIMUM) LOG OF INSPECTIONS

UST Name: UNDERGROUND TANK 101350 T002  
 Last Update: 2012-11-02 14:17:38  
 Permit Number: 101350  
 Tank Type: UNKNOWN  
 Additional Id: 2  
 Capacity Gallons: 2000



MAP FINDINGS

Map ID  
 Direction  
 Distance  
 Distance (ft.)Site

EDR ID Number  
 EPA ID Number

Database(s)

**R. E. HAZARD (Continued)**

**S102435627**

UST Contents: LEADED  
 Other Content Info: LEADED  
 Reg Status: REMOVED  
 Remove Close Date: 1986-11-08 00:00:00  
 Year Installed: Not reported  
 Pipe Type: Not reported  
 Delivery System: Not reported  
 Monitor Code: 24  
 UST Monitor Method: VISUAL MONITORING: DAILY (MINIMUM) LOG OF INSPECTIONS

UST Name: UNDERGROUND TANK 101350 T003  
 Last Update: 2012-11-02 14:17:38  
 Permit Number: 101350  
 Tank Type: UNKNOWN  
 Additional Id: 5  
 Capacity Gallons: 10000  
 UST Contents: REGULAR UNLEADED  
 Other Content Info: REGULAR UNLEADED  
 Reg Status: REMOVED  
 Remove Close Date: 1986-11-08 00:00:00  
 Year Installed: Not reported  
 Pipe Type: Not reported  
 Delivery System: Not reported  
 Monitor Code: 24  
 UST Monitor Method: VISUAL MONITORING: DAILY (MINIMUM) LOG OF INSPECTIONS

UST Name: UNDERGROUND TANK 101350 T004  
 Last Update: 2012-11-02 14:17:38  
 Permit Number: 101350  
 Tank Type: UNKNOWN  
 Additional Id: 8  
 Capacity Gallons: 10000  
 UST Contents: DIESEL  
 Other Content Info: DIESEL  
 Reg Status: REMOVED  
 Remove Close Date: 1986-11-08 00:00:00  
 Year Installed: Not reported  
 Pipe Type: Not reported  
 Delivery System: Not reported  
 Monitor Code: 24  
 UST Monitor Method: VISUAL MONITORING: DAILY (MINIMUM) LOG OF INSPECTIONS

UST Name: UNDERGROUND TANK 101350 T005  
 Last Update: 2012-11-02 14:17:38  
 Permit Number: 101350  
 Tank Type: UNKNOWN  
 Additional Id: 4  
 Capacity Gallons: 2500  
 UST Contents: Not reported  
 Other Content Info: SEE FILE FOR CONTENTS  
 Reg Status: REMOVED  
 Remove Close Date: 1986-11-08 00:00:00  
 Year Installed: Not reported  
 Pipe Type: Not reported  
 Delivery System: Not reported  
 Monitor Code: 24  
 UST Monitor Method: VISUAL MONITORING: DAILY (MINIMUM) LOG OF INSPECTIONS

MAP FINDINGS

Map ID  
 Direction  
 Distance  
 Distance (ft.)Site

EDR ID Number

Database(s) EPA ID Number

**R. E. HAZARD (Continued)**

**S102435627**

UST Name: UNDERGROUND TANK 101350 T006  
 Last Update: 2012-11-02 14:17:38  
 Permit Number: 101350  
 Tank Type: UNKNOWN  
 Additional Id: 6  
 Capacity Gallons: 1500  
 UST Contents: Not reported  
 Other Content Info: SEE FILE FOR CONTENTS  
 Reg Status: REMOVED  
 Remove Close Date: 1986-11-08 00:00:00  
 Year Installed: Not reported  
 Pipe Type: Not reported  
 Delivery System: Not reported  
 Monitor Code: 24  
 UST Monitor Method: VISUAL MONITORING: DAILY (MINIMUM) LOG OF INSPECTIONS

UST Name: UNDERGROUND TANK 101350 T007  
 Last Update: 2012-11-02 14:17:38  
 Permit Number: 101350  
 Tank Type: UNKNOWN  
 Additional Id: 3  
 Capacity Gallons: 2000  
 UST Contents: Not reported  
 Other Content Info: WASTE OIL  
 Reg Status: REMOVED  
 Remove Close Date: 1986-11-08 00:00:00  
 Year Installed: Not reported  
 Pipe Type: Not reported  
 Delivery System: Not reported  
 Monitor Code: 24  
 UST Monitor Method: VISUAL MONITORING: DAILY (MINIMUM) LOG OF INSPECTIONS

UST Name: UNDERGROUND TANK 101350 T008  
 Last Update: 2012-11-02 14:17:38  
 Permit Number: 101350  
 Tank Type: UNKNOWN  
 Additional Id: 7  
 Capacity Gallons: 6000  
 UST Contents: LEADED  
 Other Content Info: LEADED  
 Reg Status: REMOVED  
 Remove Close Date: 1986-11-08 00:00:00  
 Year Installed: Not reported  
 Pipe Type: Not reported  
 Delivery System: Not reported  
 Monitor Code: 24  
 UST Monitor Method: VISUAL MONITORING: DAILY (MINIMUM) LOG OF INSPECTIONS

UST Name: UNDERGROUND TANK 101350 T009  
 Last Update: 2012-11-02 14:17:38  
 Permit Number: 101350  
 Tank Type: UNKNOWN  
 Additional Id: 9  
 Capacity Gallons: 6000  
 UST Contents: LEADED  
 Other Content Info: LEADED  
 Reg Status: REMOVED

MAP FINDINGS

Map ID  
 Direction  
 Distance  
 Distance (ft.)Site

EDR ID Number  
 EPA ID Number

Database(s)

**R. E. HAZARD (Continued)**

**S102435627**

Remove Close Date: 1986-11-08 00:00:00  
 Year Installed: Not reported  
 Pipe Type: Not reported  
 Delivery System: Not reported  
 Monitor Code: 24  
 UST Monitor Method: VISUAL MONITORING: DAILY (MINIMUM) LOG OF INSPECTIONS

UST Name: UNDERGROUND TANK 101350 T015  
 Last Update: 2012-11-02 14:17:38  
 Permit Number: 101350  
 Tank Type: UNKNOWN  
 Additional Id: 15  
 Capacity Gallons: 3000  
 UST Contents: Not reported  
 Other Content Info: SEE FILE FOR CONTENTS  
 Reg Status: REMOVED  
 Remove Close Date: 1988-08-18 00:00:00  
 Year Installed: Not reported  
 Pipe Type: Not reported  
 Delivery System: Not reported  
 Monitor Code: 05  
 UST Monitor Method: SW TANK DW PIPE W/ POS SHUTOFF-ALARM ON LLD W/ SIRS:SIR ANALY MONTHLY, TANK TEST BIENNIALY, PIPE TEST ANN 0.1 G/HR OR MO 0.2 G/HR

UST Name: UNDERGROUND TANK 101350 T016  
 Last Update: 2012-11-02 14:17:38  
 Permit Number: 101350  
 Tank Type: UNKNOWN  
 Additional Id: 16  
 Capacity Gallons: 5000  
 UST Contents: Not reported  
 Other Content Info: SEE FILE FOR CONTENTS  
 Reg Status: REMOVED  
 Remove Close Date: 1988-08-18 00:00:00  
 Year Installed: Not reported  
 Pipe Type: Not reported  
 Delivery System: Not reported  
 Monitor Code: 05  
 UST Monitor Method: SW TANK DW PIPE W/ POS SHUTOFF-ALARM ON LLD W/ SIRS:SIR ANALY MONTHLY, TANK TEST BIENNIALY, PIPE TEST ANN 0.1 G/HR OR MO 0.2 G/HR

**SAN DIEGO CO. SAM:**

Case Number: H01350-001  
 Agency: DEH Site Assessment & Mitigation  
**Funding: LOP - Federal Fund**  
 Facility Type: Drinking Water Aquifer Impacted  
 Facility Status: Closed Case  
 Date: 7/30/1993  
 Date Began: 6/17/1986

MAP FINDINGS

Map ID  
 Direction  
 Distance  
 Distance (ft.)Site Database(s) EDR ID Number  
 EPA ID Number

59 HAZARD CENTER CA RGA LUST S114631386  
 7501 FRIARS RD N/A  
 SAN DIEGO, CA

RGA LUST:

2004 HAZARD CENTER 7501 FRIARS RD  
 2003 HAZARD CENTER 7501 FRIARS RD

59 R. E. HAZARD CA RGA LUST S114673615  
 7501 FRIARS ROAD N/A  
 SAN DIEGO, CA

RGA LUST:

1993 R. E. HAZARD 7501 FRIARS ROAD  
 1992 R. E. HAZARD 7501 FRIARS ROAD

59 R. E. HAZARD CA RGA LUST S114673614  
 7501 FRIARS RD N/A  
 SAN DIEGO, CA

RGA LUST:

2002 R. E. HAZARD 7501 FRIARS RD  
 2001 R. E. HAZARD 7501 FRIARS RD  
 2000 R. E. HAZARD 7501 FRIARS RD  
 1998 R. E. HAZARD 7501 FRIARS RD  
 1997 R. E. HAZARD 7501 FRIARS RD  
 1996 R. E. HAZARD 7501 FRIARS RD  
 1995 R. E. HAZARD 7501 FRIARS RD  
 1994 R. E. HAZARD 7501 FRIARS RD

59 R.E. HAZARD CONTRACTING CO CA RGA LUST S114673658  
 7501 FRIARS RD N/A  
 SAN DIEGO, CA

RGA LUST:

2012 R.E. HAZARD CONTRACTING CO 7501 FRIARS RD  
 2011 R.E. HAZARD CONTRACTING CO 7501 FRIARS RD  
 2010 R.E. HAZARD CONTRACTING CO 7501 FRIARS RD  
 2009 R.E. HAZARD CONTRACTING CO 7501 FRIARS RD  
 2008 R.E. HAZARD CONTRACTING CO 7501 FRIARS RD  
 2007 R.E. HAZARD CONTRACTING CO 7501 FRIARS RD  
 2006 R.E. HAZARD CONTRACTING CO 7501 FRIARS RD  
 2005 R.E. HAZARD CONTRACTING CO 7501 FRIARS RD

MAP FINDINGS

Map ID			EDR ID Number
Direction			
Distance			
Distance (ft.)	Site	Database(s)	EPA ID Number

<b>59</b>	<b>CROW HAZARD ASSOC. HAZARD CENTER</b>	<b>RCRA-LQG</b>	<b>1007199619</b>
	<b>7501 FRIARS ROAD</b>		<b>CAD981693443</b>
	<b>SAN DIEGO, CA 92108</b>		

RCRA-LQG:

Date form received by agency: 04/13/1990  
 Facility name: CROW HAZARD ASSOC. HAZARD CENTER  
 Facility address: 7501 FRIARS ROAD  
 SAN DIEGO, CA 92108  
 EPA ID: CAD981693443  
 Mailing address: PO BOX 229000  
 SAN DIEGO, CA 92122  
 Contact: DAVID B DOLNICK  
 Contact address: Not reported  
 Not reported  
 Contact country: US  
 Contact telephone: (619) 587-3600  
 Telephone ext.: 0119  
 Contact email: Not reported  
 EPA Region: 09  
 Classification: Large Quantity Generator  
 Description: Handler: generates 1,000 kg or more of hazardous waste during any calendar month; or generates more than 1 kg of acutely hazardous waste during any calendar month; or generates more than 100 kg of any residue or contaminated soil, waste or other debris resulting from the cleanup of a spill, into or on any land or water, of acutely hazardous waste during any calendar month; or generates 1 kg or less of acutely hazardous waste during any calendar month, and accumulates more than 1 kg of acutely hazardous waste at any time; or generates 100 kg or less of any residue or contaminated soil, waste or other debris resulting from the cleanup of a spill, into or on any land or water, of acutely hazardous waste during any calendar month, and accumulates more than 100 kg of that material at any time

Handler Activities Summary:

U.S. importer of hazardous waste: No  
 Mixed waste (haz. and radioactive): No  
 Recycler of hazardous waste: No  
 Transporter of hazardous waste: No  
 Treater, storer or disposer of HW: No  
 Underground injection activity: No  
 On-site burner exemption: No  
 Furnace exemption: No  
 Used oil fuel burner: No  
 Used oil processor: No  
 User oil refiner: No  
 Used oil fuel marketer to burner: No  
 Used oil Specification marketer: No  
 Used oil transfer facility: No  
 Used oil transporter: No

Violation Status: No violations found

MAP FINDINGS

Map ID  
 Direction  
 Distance  
 Distance (ft.)Site

EDR ID Number

Database(s) EPA ID Number

**59 HAZARD CONTR. MAIN YARD  
 7501 FRIARS RD  
 SAN DIEGO, CA 92108**

**CA HIST UST U001572759  
 N/A**

HIST UST:

Region: STATE  
 Facility ID: 00000021526  
 Facility Type: Other  
 Other Type: CONSTRUCTION YARD  
 Contact Name: JIM SCHMAUTZ  
 Telephone: 6192950051  
 Owner Name: R.E. HAZARD CONTRACTING CO.  
 Owner Address: P.O. BOX 3217, 7501 FRIARS ROA  
 Owner City,St,Zip: SAN DIEGO, CA 92103  
 Total Tanks: 0009

Tank Num: 001  
 Container Num: 1  
 Year Installed: Not reported  
 Tank Capacity: 00005000  
 Tank Used for: PRODUCT  
 Type of Fuel: REGULAR  
 Container Construction Thickness: Not reported  
 Leak Detection: Visual

Tank Num: 002  
 Container Num: 2  
 Year Installed: Not reported  
 Tank Capacity: 00002000  
 Tank Used for: PRODUCT  
 Type of Fuel: REGULAR  
 Container Construction Thickness: Not reported  
 Leak Detection: Visual

Tank Num: 003  
 Container Num: 5  
 Year Installed: Not reported  
 Tank Capacity: 00010000  
 Tank Used for: PRODUCT  
 Type of Fuel: UNLEADED  
 Container Construction Thickness: Not reported  
 Leak Detection: Visual

Tank Num: 004  
 Container Num: 8  
 Year Installed: Not reported  
 Tank Capacity: 00010000  
 Tank Used for: PRODUCT  
 Type of Fuel: DIESEL  
 Container Construction Thickness: Not reported  
 Leak Detection: Visual

Tank Num: 005  
 Container Num: 4  
 Year Installed: Not reported  
 Tank Capacity: 00002500  
 Tank Used for: PRODUCT  
 Type of Fuel: Not reported  
 Container Construction Thickness: Not reported

MAP FINDINGS

Map ID  
 Direction  
 Distance  
 Distance (ft.)Site

EDR ID Number  
 EPA ID Number

Database(s)

**HAZARD CONTR. MAIN YARD (Continued)**

**U001572759**

Leak Detection:	Visual
Tank Num:	006
Container Num:	6
Year Installed:	Not reported
Tank Capacity:	00001500
Tank Used for:	PRODUCT
Type of Fuel:	Not reported
Container Construction Thickness:	Not reported
Leak Detection:	Visual
Tank Num:	007
Container Num:	3
Year Installed:	Not reported
Tank Capacity:	00002000
Tank Used for:	WASTE
Type of Fuel:	WASTE OIL
Container Construction Thickness:	Not reported
Leak Detection:	Visual
Tank Num:	008
Container Num:	7
Year Installed:	Not reported
Tank Capacity:	00010000
Tank Used for:	PRODUCT
Type of Fuel:	REGULAR
Container Construction Thickness:	Not reported
Leak Detection:	Visual
Tank Num:	009
Container Num:	9
Year Installed:	Not reported
Tank Capacity:	00008000
Tank Used for:	PRODUCT
Type of Fuel:	REGULAR
Container Construction Thickness:	Not reported
Leak Detection:	Visual

60

**6956 CAMINO REVUELTOS  
 SAN DIEGO, CA 92111**

**EDR US Hist Auto Stat 1015602705  
 N/A**

EDR Historical Auto Stations:

Name:	AUTO WERKS EXPRESS
Year:	2003
Address:	6956 CAMINO REVUELTOS

MAP FINDINGS

Map ID  
 Direction  
 Distance  
 Distance (ft.)Site

EDR ID Number  
 Database(s) EPA ID Number

61 **7084 CAMINO DEGRAZIA** **EDR US Hist Auto Stat** **1015609832**  
**SAN DIEGO, CA 92111** **N/A**

EDR Historical Auto Stations:  
 Name: NATIONAL GAS  
 Year: 2005  
 Address: 7084 CAMINO DEGRAZIA

62 **DOUBLE TREE HOTEL** **CA HAZNET** **S112895971**  
**7450 HAZARD CENTER DR.** **N/A**  
**SAN DIEGO, CA 92108**

HAZNET:  
 envid: S112895971  
 Year: 1998  
 GEPAID: CAC001496264  
 Contact: DOUBLE TREE HOTELS & INNS  
 Telephone: 3239654900  
 Mailing Name: Not reported  
 Mailing Address: 7450 HAZARD CENTER DR.  
 Mailing City,St,Zip: SAN DIEGO, CA 921080000  
 Gen County: Not reported  
 TSD EPA ID: CAT000613976  
 TSD County: Not reported  
 Waste Category: Photochemicals/photoprocessing waste  
 Disposal Method: Transfer Station  
 Tons: .2293  
 Facility County: San Diego

62 **HAZARD CENTER DR WESTERLY EXTENSION** **CA NPDES** **S106072377**  
**7450 HAZARD CENTER DRIVE** **CA San Diego Co. HMMD** **N/A**  
**SAN DIEGO, CA 92108**

NPDES:  
 Npdes Number: Not reported  
 Facility Status: Not reported  
 Agency Id: Not reported  
 Region: 9  
 Regulatory Measure Id: 402703  
 Order No: Not reported  
 Regulatory Measure Type: Construction  
 Place Id: Not reported  
 WDID: 9 37C357715  
 Program Type: Not reported  
 Adoption Date Of Regulatory Measure: Not reported  
 Effective Date Of Regulatory Measure: Not reported  
 Expiration Date Of Regulatory Measure: Not reported  
 Termination Date Of Regulatory Measure: Not reported  
 Discharge Name: Not reported  
 Discharge Address: Not reported  
 Discharge City: Not reported  
 Discharge State: Not reported  
 Discharge Zip: Not reported  
 RECEIVED DATE: 03/16/2010  
 PROCESSED DATE: 03/24/2010  
 STATUS CODE NAME: Active  
 STATUS DATE: 03/24/2010



MAP FINDINGS

Map ID  
 Direction  
 Distance  
 Distance (ft.)Site

EDR ID Number  
 EPA ID Number

Database(s)

**HAZARD CENTER DR WESTERLY EXTENSION (Continued)**

**S106072377**

PLACE SIZE:	1.88
PLACE SIZE UNIT:	Acres
FACILITY CONTACT NAME:	Mark Rowson
FACILITY CONTACT TITLE:	Not reported
FACILITY CONTACT PHONE:	858-602-9984
FACILITY CONTACT PHONE EXT:	Not reported
FACILITY CONTACT EMAIL:	markrowsonldsi@san.rr.com
OPERATOR NAME:	Hazard Center Associates
OPERATOR ADDRESS:	Wilde Building A4 CRI
OPERATOR CITY:	Hartford
OPERATOR STATE:	California
OPERATOR ZIP:	06019
OPERATOR CONTACT NAME:	Michele Kadis
OPERATOR CONTACT TITLE:	Not reported
OPERATOR CONTACT PHONE:	860-226-8806
OPERATOR CONTACT PHONE EXT:	Not reported
OPERATOR CONTACT EMAIL:	Not reported
OPERATOR TYPE:	Private Business
DEVELOPER NAME:	Hazard Center Associates Land Development Strate
DEVELOPER ADDRESS:	16652 Maverick Ln
DEVELOPER CITY:	Poway
DEVELOPER STATE:	Connecticut
DEVELOPER ZIP:	92064
DEVELOPER CONTACT NAME:	Mark Rowson
DEVELOPER CONTACT TITLE:	Not reported
CONSTYPE LINEAR UTILITY IND:	N
EMERGENCY PHONE NO:	Not reported
EMERGENCY PHONE EXT:	Not reported
CONSTYPE ABOVE GROUND IND:	Not reported
CONSTYPE BELOW GROUND IND:	Not reported
CONSTYPE CABLE LINE IND:	Not reported
CONSTYPE COMM LINE IND:	Not reported
CONSTYPE COMMERTIAL IND:	Not reported
CONSTYPE ELECTRICAL LINE IND:	Not reported
CONSTYPE GAS LINE IND:	Not reported
CONSTYPE INDUSTRIAL IND:	Not reported
CONSTYPE OTHER DESRIPTION:	Not reported
CONSTYPE OTHER IND:	Not reported
CONSTYPE RECONS IND:	Not reported
CONSTYPE RESIDENTIAL IND:	Not reported
CONSTYPE TRANSPORT IND:	Y
CONSTYPE UTILITY DESCRIPTION:	Not reported
CONSTYPE UTILITY IND:	Y
CONSTYPE WATER SEWER IND:	Not reported
DIR DISCHARGE USWATER IND:	N
RECEIVING WATER NAME:	San Diego River
CERTIFIER NAME:	Michele Kadis
CERTIFIER TITLE:	Sr Principal
CERTIFICATION DATE:	16-JUN-10
PRIMARY SIC:	Not reported
SECONDARY SIC:	Not reported
TERTIARY SIC:	Not reported
Npdes Number:	CAS000002
Facility Status:	Active
Agency Id:	0
Region:	9

MAP FINDINGS

Map ID  
 Direction  
 Distance  
 Distance (ft.)Site

EDR ID Number  
 EPA ID Number

Database(s)

**HAZARD CENTER DR WESTERLY EXTENSION (Continued)**

**S106072377**

Regulatory Measure Id:	402703
Order No:	2009-0009-DWQ
Regulatory Measure Type:	Enrollee
Place Id:	Not reported
WDID:	9 37C357715
Program Type:	Construction
Adoption Date Of Regulatory Measure:	Not reported
Effective Date Of Regulatory Measure:	03/24/2010
Expiration Date Of Regulatory Measure:	Not reported
Termination Date Of Regulatory Measure:	Not reported
Discharge Name:	Hazard Center Associates
Discharge Address:	Wilde Building A4 CRI
Discharge City:	Hartford
Discharge State:	California
Discharge Zip:	6019
RECEIVED DATE:	Not reported
PROCESSED DATE:	Not reported
STATUS CODE NAME:	Not reported
STATUS DATE:	Not reported
PLACE SIZE:	Not reported
PLACE SIZE UNIT:	Not reported
FACILITY CONTACT NAME:	Not reported
FACILITY CONTACT TITLE:	Not reported
FACILITY CONTACT PHONE:	Not reported
FACILITY CONTACT PHONE EXT:	Not reported
FACILITY CONTACT EMAIL:	Not reported
OPERATOR NAME:	Not reported
OPERATOR ADDRESS:	Not reported
OPERATOR CITY:	Not reported
OPERATOR STATE:	Not reported
OPERATOR ZIP:	Not reported
OPERATOR CONTACT NAME:	Not reported
OPERATOR CONTACT TITLE:	Not reported
OPERATOR CONTACT PHONE:	Not reported
OPERATOR CONTACT PHONE EXT:	Not reported
OPERATOR CONTACT EMAIL:	Not reported
OPERATOR TYPE:	Not reported
DEVELOPER NAME:	Not reported
DEVELOPER ADDRESS:	Not reported
DEVELOPER CITY:	Not reported
DEVELOPER STATE:	Not reported
DEVELOPER ZIP:	Not reported
DEVELOPER CONTACT NAME:	Not reported
DEVELOPER CONTACT TITLE:	Not reported
CONSTYPE LINEAR UTILITY IND:	Not reported
EMERGENCY PHONE NO:	Not reported
EMERGENCY PHONE EXT:	Not reported
CONSTYPE ABOVE GROUND IND:	Not reported
CONSTYPE BELOW GROUND IND:	Not reported
CONSTYPE CABLE LINE IND:	Not reported
CONSTYPE COMM LINE IND:	Not reported
CONSTYPE COMMERTIAL IND:	Not reported
CONSTYPE ELECTRICAL LINE IND:	Not reported
CONSTYPE GAS LINE IND:	Not reported
CONSTYPE INDUSTRIAL IND:	Not reported
CONSTYPE OTHER DESRIPTION:	Not reported
CONSTYPE OTHER IND:	Not reported

MAP FINDINGS

Map ID  
 Direction  
 Distance  
 Distance (ft.)Site

EDR ID Number  
 EPA ID Number

Database(s)

**HAZARD CENTER DR WESTERLY EXTENSION (Continued)**

**S106072377**

CONSTYPE RECONS IND: Not reported  
 CONSTYPE RESIDENTIAL IND: Not reported  
 CONSTYPE TRANSPORT IND: Not reported  
 CONSTYPE UTILITY DESCRIPTION: Not reported  
 CONSTYPE UTILITY IND: Not reported  
 CONSTYPE WATER SEWER IND: Not reported  
 DIR DISCHARGE USWATER IND: Not reported  
 RECEIVING WATER NAME: Not reported  
 CERTIFIER NAME: Not reported  
 CERTIFIER TITLE: Not reported  
 CERTIFICATION DATE: Not reported  
 PRIMARY SIC: Not reported  
 SECONDARY SIC: Not reported  
 TERTIARY SIC: Not reported

**SAN DIEGO CO. HMMD:**

Facility Id: 202446  
 Business Type: 6HK41  
 EPA Id Number: Not reported  
 APN: 438-021-17-00  
 Last HMMD Inspection: 04/23/2012  
 Permit Status: OPEN  
 Permit Expiration: 04/30/2013  
 Facility Owner: HILTON HOTELS CORP  
 Facility Address: 7450 HAZARD CENTER DR  
 Facility City: SAN DIEGO  
 Facility State: CA  
 Facility Zip: 92108  
 UST Owner: Not reported  
 Handle Regulated Hazmat: Y  
 Own Or Operate UST: Not reported  
 Subject To APSA: Not reported  
 Generate Haz Waste: Not reported  
 Treat Haz Waste: Not reported  
 Generate Medical Waste: Not reported

**Active Permits:**

Facility Id: 202446  
 Update Date: 11/02/2012  
 Case Number: 68476-34-6  
 Name: DIESEL FUEL  
 Other Information: DIESEL FUEL OIL NO 2  
 Material Waste: Material  
 Hazardous Categories 1: FIRE  
 Hazardous Categories 2: CHRONIC

Facility Id: 202446  
 Update Date: 11/02/2012  
 Case Number: Not reported  
 Name: LATEX PAINT  
 Other Information: Not reported  
 Material Waste: Material  
 Hazardous Categories 1: FIRE  
 Hazardous Categories 2: CHRONIC

Facility Id: 202446  
 Update Date: 11/02/2012

MAP FINDINGS

Map ID  
 Direction  
 Distance  
 Distance (ft.)Site

EDR ID Number  
 EPA ID Number

Database(s)

**HAZARD CENTER DR WESTERLY EXTENSION (Continued)**

**S106072377**

Case Number: Not reported  
 Name: WASTE 461 PAINT SLUDGE  
 Other Information: Not reported  
 Material Waste: Waste  
 Hazardous Categories 1: Not reported  
 Hazardous Categories 2: Not reported

Facility Id: 202446  
 Update Date: 11/02/2012  
 Case Number: Not reported  
 Name: WASTE 221 WASTE OIL & MIXED OIL  
 Other Information: USED OIL/ SELF HAULED TO KRAGEN  
 Material Waste: Waste  
 Hazardous Categories 1: Not reported  
 Hazardous Categories 2: Not reported

Violations Active Permits:

Facility Id: 202446  
 Update Date: 11/02/2012  
 Inspection Date: 02/22/2007  
 Violation Code: 6HV4303  
 Violation: SQG:NO MED WASTE DISPOSAL RECORDS  
 Violation Citation: Generator did not retain on file disposal receipts and/or tracking documents for waste shipped offsite for at least 2 years (SQG). 117945(b)  
 Activity: ACTIVE

Facility Id: 202446  
 Update Date: 11/02/2012  
 Inspection Date: 02/22/2007  
 Violation Code: 6HV1017  
 Violation: HMBP NOT CERTIFIED ANNUALLY  
 Violation Citation: Business Plan not certified annually. 25505(d) & (e)(2)  
 Activity: ACTIVE

Facility Id: 202446  
 Update Date: 11/02/2012  
 Inspection Date: 02/22/2007  
 Violation Code: 6HV0227  
 Violation: HAZWASTE TANK/CONTAINER W/O LABEL/DATE  
 Violation Citation: Failed to properly label/date hazardous waste container &/or tank. 66262.34(f)  
 Activity: ACTIVE

Facility Id: 202446  
 Update Date: 11/02/2012  
 Inspection Date: 02/22/2007  
 Violation Code: 6HV4209  
 Violation: NO GENERATOR'S INFO ON RED BAGS/SHARPS  
 Violation Citation: Red bags, sharps containers not labeled with generator's name, address, and phone number. 68.1205  
 Activity: ACTIVE

Facility Id: 202446  
 Update Date: 11/02/2012  
 Inspection Date: 02/22/2007  
 Violation Code: 6HV4309

MAP FINDINGS

Map ID  
 Direction  
 Distance  
 Distance (ft.)Site

EDR ID Number  
 EPA ID Number

Database(s)

**HAZARD CENTER DR WESTERLY EXTENSION (Continued)**

**S106072377**

Violation: SQG:MWMP OR EQUIV NOT ONSITE  
 Violation Citation: Medical Waste Management Plan or equivalent information not onsite for review (SQG). 117945  
 Activity: ACTIVE

Facility Id: 202446  
 Update Date: 11/02/2012  
 Inspection Date: 05/11/2010  
 Violation Code: 6HV0135  
 Violation: MANIFESTS/RECEIPTS FOR 3 YEARS NOT ONSIT  
 Violation Citation: Hazardous waste manifests/receipts for 3 years are not maintained onsite to document proper disposal of hazardous waste. CCR 66262.40(a) & 25160.2(b)(3)  
 Activity: ACTIVE

Facility Id: 202446  
 Update Date: 11/02/2012  
 Inspection Date: 02/22/2007  
 Violation Code: 6HV1013  
 Violation: HMBP NOT AVAILABLE FOR REVIEW  
 Violation Citation: Copy of HMBP not onsite for inspector's review. 25505(e)  
 Activity: ACTIVE

Facility Id: 202446  
 Business Type: 6HK41  
 EPA Id Number: Not reported  
 APN: 438-021-17-00  
 Last HMMD Inspection: 04/23/2012  
 Permit Status: OPEN  
 Permit Expiration: 04/30/2013  
 Facility Owner: HILTON HOTELS CORP  
 Facility Address: 7450 HAZARD CENTER DR  
 Facility City: SAN DIEGO  
 Facility State: CA  
 Facility Zip: 92108  
 UST Owner: Not reported  
 Handle Regulated Hazmat: Y  
 Own Or Operate UST: Not reported  
 Subject To APSA: Not reported  
 Generate Haz Waste: Y  
 Treat Haz Waste: Not reported  
 Generate Medical Waste: Not reported

Active Permits:  
 Facility Id: 202446  
 Update Date: 11/02/2012  
 Case Number: 68476-34-6  
 Name: DIESEL FUEL  
 Other Information: DIESEL FUEL OIL NO 2  
 Material Waste: Material  
 Hazardous Categories 1: FIRE  
 Hazardous Categories 2: CHRONIC

Facility Id: 202446  
 Update Date: 11/02/2012  
 Case Number: Not reported  
 Name: LATEX PAINT

MAP FINDINGS

Map ID  
 Direction  
 Distance  
 Distance (ft.)Site

EDR ID Number

Database(s) EPA ID Number

**HAZARD CENTER DR WESTERLY EXTENSION (Continued)**

**S106072377**

Other Information: Not reported  
 Material Waste: Material  
 Hazardous Categories 1: FIRE  
 Hazardous Categories 2: CHRONIC

Facility Id: 202446  
 Update Date: 11/02/2012  
 Case Number: Not reported  
 Name: WASTE 461 PAINT SLUDGE  
 Other Information: Not reported  
 Material Waste: Waste  
 Hazardous Categories 1: Not reported  
 Hazardous Categories 2: Not reported

Facility Id: 202446  
 Update Date: 11/02/2012  
 Case Number: Not reported  
 Name: WASTE 221 WASTE OIL & MIXED OIL  
 Other Information: USED OIL/ SELF HAULED TO KRAGEN  
 Material Waste: Waste  
 Hazardous Categories 1: Not reported  
 Hazardous Categories 2: Not reported

Violations Active Permits:

Facility Id: 202446  
 Update Date: 11/02/2012  
 Inspection Date: 02/22/2007  
 Violation Code: 6HV4303  
 Violation: SQG:NO MED WASTE DISPOSAL RECORDS  
 Violation Citation: Generator did not retain on file disposal receipts and/or tracking documents for waste shipped offsite for at least 2 years (SQG). 117945(b)  
 Activity: ACTIVE

Facility Id: 202446  
 Update Date: 11/02/2012  
 Inspection Date: 02/22/2007  
 Violation Code: 6HV1017  
 Violation: HMBP NOT CERTIFIED ANNUALLY  
 Violation Citation: Business Plan not certified annually. 25505(d) & (e)(2)  
 Activity: ACTIVE

Facility Id: 202446  
 Update Date: 11/02/2012  
 Inspection Date: 02/22/2007  
 Violation Code: 6HV0227  
 Violation: HAZWASTE TANK/CONTAINER W/O LABEL/DATE  
 Violation Citation: Failed to properly label/date hazardous waste container &/or tank. 66262.34(f)  
 Activity: ACTIVE

Facility Id: 202446  
 Update Date: 11/02/2012  
 Inspection Date: 02/22/2007  
 Violation Code: 6HV4209  
 Violation: NO GENERATOR'S INFO ON RED BAGS/SHARPS  
 Violation Citation: Red bags, sharps containers not labeled with generator's name,

MAP FINDINGS

Map ID  
 Direction  
 Distance  
 Distance (ft.)Site

EDR ID Number  
 EPA ID Number

Database(s)

**HAZARD CENTER DR WESTERLY EXTENSION (Continued)**

**S106072377**

address, and phone number. 68.1205  
 Activity: ACTIVE

Facility Id: 202446  
 Update Date: 11/02/2012  
 Inspection Date: 02/22/2007  
 Violation Code: 6HV4309  
 Violation: SQG:MWMP OR EQUIV NOT ONSITE  
 Violation Citation: Medical Waste Management Plan or equivalent information not onsite for review (SQG). 117945

Activity: ACTIVE

Facility Id: 202446  
 Update Date: 11/02/2012  
 Inspection Date: 05/11/2010  
 Violation Code: 6HV0135  
 Violation: MANIFESTS/RECEIPTS FOR 3 YEARS NOT ONSIT  
 Violation Citation: Hazardous waste manifests/receipts for 3 years are not maintained onsite to document proper disposal of hazardous waste. CCR 66262.40(a) & 25160.2(b)(3)

Activity: ACTIVE

Facility Id: 202446  
 Update Date: 11/02/2012  
 Inspection Date: 02/22/2007  
 Violation Code: 6HV1013  
 Violation: HMBP NOT AVAILABLE FOR REVIEW  
 Violation Citation: Copy of HMBP not onsite for inspector's review. 25505(e)

Activity: ACTIVE

62

**HAZARD CENTER RETAIL INC  
 7510 HAZARD CENTER DR  
 SAN DIEGO, CA 92108**

CA HAZNET

**S112979616  
 N/A**

HAZNET:  
 envid: S112979616  
 Year: 2009  
 GEPAID: CAC002645039  
 Contact: DAVE KEARNY  
 Telephone: 6192475344  
 Mailing Name: Not reported  
 Mailing Address: 7676 HAZARD CENTER DR STE 845  
 Mailing City,St,Zip: SAN DIEGO, CA 921084521  
 Gen County: Not reported  
 TSD EPA ID: NVT330010000  
 TSD County: Not reported  
 Waste Category: Unspecified oil-containing waste  
 Disposal Method: Landfill Or Surface Impoundment That Will Be Closed As Landfill( To Include On-Site Treatment And/Or Stabilization)  
 Tons: 0.3  
 Facility County: San Diego

MAP FINDINGS

Map ID  
 Direction  
 Distance  
 Distance (ft.)Site

EDR ID Number  
 EPA ID Number

Database(s)

**62 NEW IMAGE DENTAL  
 7510 HAZARD CENTER DR  
 SAN DIEGO, CA 92108**

CA San Diego Co. HMMD

S109279678  
 N/A

SAN DIEGO CO. HMMD:

Facility Id: 207560  
 Business Type: 6HK10  
 EPA Id Number: CAL000323824  
 APN: 438-021-17-00  
 Last HMMD Inspection: 09/22/2010  
 Permit Status: OPEN  
 Permit Expiration: 12/31/2012  
 Facility Owner: SCOTT STROMMER DDS,  
 Facility Address: 7510 HAZARD CENTER DR #203  
 Facility City: SAN DIEGO  
 Facility State: CA  
 Facility Zip: 92108  
 UST Owner: Not reported  
 Handle Regulated Hazmat: Not reported  
 Own Or Operate UST: Not reported  
 Subject To APSA: Not reported  
 Generate Haz Waste: Y  
 Treat Haz Waste: Not reported  
 Generate Medical Waste: Y

Inactive Permits:

Facility Id: 207560  
 Update Date: 11/02/2012  
 Case Number: Not reported  
 Name: WASTE 902 INFECTIOUS WASTE, SHARPS  
 Other Information: Not reported  
 Material Waste: Waste  
 Hazardous Categories 1: Not reported  
 Hazardous Categories 2: Not reported

Facility Id: 207560  
 Update Date: 11/02/2012  
 Case Number: Not reported  
 Name: WASTE 541 PHOTOCHEM/PHOTOPROC WASTE  
 Other Information: X-RAY SILVER RECOVERY UNIT  
 Material Waste: Waste  
 Hazardous Categories 1: Not reported  
 Hazardous Categories 2: Not reported

Facility Id: 207560  
 Update Date: 11/02/2012  
 Case Number: Not reported  
 Name: WASTE 212 OXYGENATED SOLVENTS  
 Other Information: CHEMICLAVE VAPO-STERILIZER  
 Material Waste: Waste  
 Hazardous Categories 1: Not reported  
 Hazardous Categories 2: Not reported



MAP FINDINGS

Map ID Direction EDR ID Number  
 Distance Database(s) EPA ID Number  
 Distance (ft.)Site

**62 NEW IMAGE DENTAL CA HAZNET S113149390**  
**7510 HAZARD CENTER DR STE 203 N/A**  
**SAN DIEGO, CA 92108**

HAZNET:

envid: S113149390  
 Year: 2009  
 GEPAID: CAL000323824  
 Contact: SCOTT STROMMER  
 Telephone: 6192809100  
 Mailing Name: Not reported  
 Mailing Address: 7510 HAZARD CENTER DR STE 203  
 Mailing City,St,Zip: SAN DIEGO, CA 921084523  
 Gen County: Not reported  
 TSD EPA ID: CAD008364432  
 TSD County: Not reported  
 Waste Category: Oxygenated solvents (acetone, butanol, ethyl acetate, etc.)  
 Disposal Method: Fuel Blending Prior To Energy Recovery At Another Site  
 Tons: 0.0165  
 Facility County: San Diego

envid: S113149390  
 Year: 2008  
 GEPAID: CAL000323824  
 Contact: SCOTT STROMMER  
 Telephone: 6192809100  
 Mailing Name: Not reported  
 Mailing Address: 7510 HAZARD CENTER DR STE 203  
 Mailing City,St,Zip: SAN DIEGO, CA 921084523  
 Gen County: Not reported  
 TSD EPA ID: CAD008364432  
 TSD County: Not reported  
 Waste Category: Unspecified solvent mixture  
 Disposal Method: Fuel Blending Prior To Energy Recovery At Another Site  
 Tons: 0.0144  
 Facility County: San Diego

**62 APADANA CLEANERS RCRA-SQG 1007569126**  
**7610 HAZARD CENTER DR CAR000155978**  
**SAN DIEGO, CA 92108**

RCRA-SQG:

Date form received by agency: 08/13/2004  
 Facility name: APADANA CLEANERS  
 Facility address: 7610 HAZARD CENTER DR  
 NO 515  
 SAN DIEGO, CA 92108  
 EPA ID: CAR000155978  
 Contact: KAZEM NADERI  
 Contact address: 7610 HAZARD CENTER DR NO 515  
 SAN DIEGO, CA 92108  
 Contact country: US  
 Contact telephone: 619-298-2928  
 Contact email: Not reported  
 EPA Region: 09  
 Classification: Small Small Quantity Generator  
 Description: Handler: generates more than 100 and less than 1000 kg of hazardous waste during any calendar month and accumulates less than 6000 kg of hazardous waste at any time; or generates 100 kg or less of hazardous waste during any calendar month, and accumulates more than 1000 kg of

MAP FINDINGS

Map ID  
 Direction  
 Distance  
 Distance (ft.)Site

EDR ID Number  
 Database(s) EPA ID Number

**APADANA CLEANERS (Continued)**

**1007569126**

hazardous waste at any time

Owner/Operator Summary:

Owner/operator name: APADANA GROUP INC  
 Owner/operator address: 7610 HAZARD CENTER DR STE 515  
 SAN DIEGO, CA 92108  
 Owner/operator country: US  
 Owner/operator telephone: Not reported  
 Legal status: Private  
 Owner/Operator Type: Owner  
 Owner/Op start date: 08/20/1992  
 Owner/Op end date: Not reported

Owner/operator name: APADANA GROUP INC  
 Owner/operator address: Not reported  
 Not reported  
 Owner/operator country: US  
 Owner/operator telephone: Not reported  
 Legal status: Private  
 Owner/Operator Type: Operator  
 Owner/Op start date: 08/20/1992  
 Owner/Op end date: Not reported

Handler Activities Summary:

U.S. importer of hazardous waste: No  
 Mixed waste (haz. and radioactive): No  
 Recycler of hazardous waste: No  
 Transporter of hazardous waste: No  
 Treater, storer or disposer of HW: No  
 Underground injection activity: No  
 On-site burner exemption: No  
 Furnace exemption: No  
 Used oil fuel burner: No  
 Used oil processor: No  
 User oil refiner: No  
 Used oil fuel marketer to burner: No  
 Used oil Specification marketer: No  
 Used oil transfer facility: No  
 Used oil transporter: No

. Waste code: F002  
 . Waste name: THE FOLLOWING SPENT HALOGENATED SOLVENTS: TETRACHLOROETHYLENE, METHYLENE CHLORIDE, TRICHLOROETHYLENE, 1,1,1-TRICHLOROETHANE, CHLOROBENZENE, 1,1,2-TRICHLORO-1,2,2-TRIFLUOROETHANE, ORTHO-DICHLOROBENZENE, TRICHLOROFLUOROMETHANE, AND 1,1,2, TRICHLOROETHANE; ALL SPENT SOLVENT MIXTURES/BLENDS CONTAINING, BEFORE USE, A TOTAL OF TEN PERCENT OR MORE (BY VOLUME) OF ONE OR MORE OF THE ABOVE HALOGENATED SOLVENTS OR THOSE SOLVENTS LISTED IN F001, F004, AND F005; AND STILL BOTTOMS FROM THE RECOVERY OF THESE SPENT SOLVENTS AND SPENT SOLVENT MIXTURES.

Violation Status: No violations found

MAP FINDINGS

Map ID  
 Direction  
 Distance  
 Distance (ft.)Site

EDR ID Number

Database(s) EPA ID Number

**62 APADANA CLEANERS  
 7610 HAZARD CENTER DR STE 513  
 SAN DIEGO, CA 92108**

**RCRA-SQG 1000818745  
 FINDS CAD983646555  
 CA DRYCLEANERS  
 CA HAZNET**

RCRA-SQG:

Date form received by agency: 08/25/1992  
 Facility name: APADANA CLEANERS  
 Facility address: 7610 HAZARD CENTER DR STE 513  
 SAN DIEGO, CA 92108  
 EPA ID: CAD983646555  
 Mailing address: HAZARD CENTER DR STE 513  
 SAN DIEGO, CA 92108  
 Contact: SASSAN RAHIMZADEH  
 Contact address: 7610 HAZARD CENTER DR STE 513  
 SAN DIEGO, CA 92108  
 Contact country: US  
 Contact telephone: (619) 298-2928  
 Contact email: Not reported  
 EPA Region: 09  
 Classification: Small Small Quantity Generator  
 Description: Handler: generates more than 100 and less than 1000 kg of hazardous waste during any calendar month and accumulates less than 6000 kg of hazardous waste at any time; or generates 100 kg or less of hazardous waste during any calendar month, and accumulates more than 1000 kg of hazardous waste at any time

Owner/Operator Summary:

Owner/operator name: SAEED RAHIMZADEH  
 Owner/operator address: 7610 HAZARD CENTER DR STE 513  
 SAN DIEGO, CA 92108  
 Owner/operator country: Not reported  
 Owner/operator telephone: (619) 298-2928  
 Legal status: Private  
 Owner/Operator Type: Owner  
 Owner/Op start date: Not reported  
 Owner/Op end date: Not reported

Handler Activities Summary:

U.S. importer of hazardous waste: No  
 Mixed waste (haz. and radioactive): No  
 Recycler of hazardous waste: No  
 Transporter of hazardous waste: No  
 Treater, storer or disposer of HW: No  
 Underground injection activity: No  
 On-site burner exemption: No  
 Furnace exemption: No  
 Used oil fuel burner: No  
 Used oil processor: No  
 User oil refiner: No  
 Used oil fuel marketer to burner: No  
 Used oil Specification marketer: No  
 Used oil transfer facility: No  
 Used oil transporter: No

Violation Status: No violations found

FINDS:

MAP FINDINGS

Map ID  
 Direction  
 Distance  
 Distance (ft.)Site

EDR ID Number  
 EPA ID Number

Database(s)

**APADANA CLEANERS (Continued)**

**1000818745**

Registry ID: 110002883443

Environmental Interest/Information System

California Hazardous Waste Tracking System - Datamart (HWTS-DATAMART) provides California with information on hazardous waste shipments for generators, transporters, and treatment, storage, and disposal facilities.

RCRAInfo is a national information system that supports the Resource Conservation and Recovery Act (RCRA) program through the tracking of events and activities related to facilities that generate, transport, and treat, store, or dispose of hazardous waste. RCRAInfo allows RCRA program staff to track the notification, permit, compliance, and corrective action activities required under RCRA.

CRITERIA AND HAZARDOUS AIR POLLUTANT INVENTORY

DRYCLEANERS:

EPA Id: CAD983646555  
 NAICS Code: 81232  
 NAICS Description: Drycleaning and Laundry Services (except Coin-Operated)  
 SIC Code: 7211  
 SIC Description: Power Laundries, Family and Commercial  
 Create Date: 08/25/1992  
 Facility Active: No  
 Inactive Date: 06/30/2007  
 Facility Addr2: Not reported  
 Owner Name: APADANA GROUP, INC.  
 Owner Address: 7610 HAZARD CENTER DR #515  
 Owner Address 2: Not reported  
 Owner Telephone: 6192982928  
 Contact Name: KAZEM NADERI MANAGER  
 Contact Address: 7610 HAZARD CENTER DR STE 515  
 Contact Address 2: Not reported  
 Contact Telephone: 6192982928  
 Mailing Name: Not reported  
 Mailing Address 1: 7610 HAZARD CTR DR STE 515  
 Mailing Address 2: Not reported  
 Mailing City: SAN DIEGO  
 Mailing State: CA  
 Mailing Zip: 921080000  
 Owner Fax: Not reported  
 Region Code: Not reported

HAZNET:

envid: 1000818745  
 Year: 2004  
 GEPAID: CAD983646555  
 Contact: KAZEM NADERI MANAGER  
 Telephone: 6192982928  
 Mailing Name: Not reported  
 Mailing Address: 7610 HAZARD CTR DR STE 515  
 Mailing City,St,Zip: SAN DIEGO, CA 921080000  
 Gen County: Not reported  
 TSD EPA ID: CAT000613893

MAP FINDINGS

Map ID  
 Direction  
 Distance  
 Distance (ft.)Site

EDR ID Number

Database(s) EPA ID Number

**APADANA CLEANERS (Continued)**

**1000818745**

TSD County: Not reported  
 Waste Category: Liquids with halogenated organic compounds >= 1,000 Mg./L  
 Disposal Method: Transfer Station  
 Tons: 0.87  
 Facility County: San Diego

envid: 1000818745  
 Year: 2003  
 GEPAID: CAD983646555  
 Contact: KAZEM NADERI MANAGER  
 Telephone: 6192982928  
 Mailing Name: Not reported  
 Mailing Address: 7610 HAZARD CTR DR STE 515  
 Mailing City,St,Zip: SAN DIEGO, CA 921080000  
 Gen County: Not reported  
 TSD EPA ID: CAT000613893  
 TSD County: Not reported  
 Waste Category: Liquids with halogenated organic compounds >= 1,000 Mg./L  
 Disposal Method: Transfer Station  
 Tons: 0.97  
 Facility County: San Diego

envid: 1000818745  
 Year: 2002  
 GEPAID: CAD983646555  
 Contact: KAZEM NADERI MANAGER  
 Telephone: 6192982928  
 Mailing Name: Not reported  
 Mailing Address: 7610 HAZARD CTR DR STE 515  
 Mailing City,St,Zip: SAN DIEGO, CA 921080000  
 Gen County: Not reported  
 TSD EPA ID: CAT000613893  
 TSD County: Not reported  
 Waste Category: Liquids with halogenated organic compounds >= 1,000 Mg./L  
 Disposal Method: Transfer Station  
 Tons: 0.39  
 Facility County: San Diego

envid: 1000818745  
 Year: 2002  
 GEPAID: CAD983646555  
 Contact: KAZEM NADERI MANAGER  
 Telephone: 6192982928  
 Mailing Name: Not reported  
 Mailing Address: 7610 HAZARD CTR DR STE 515  
 Mailing City,St,Zip: SAN DIEGO, CA 921080000  
 Gen County: Not reported  
 TSD EPA ID: CAT000613976  
 TSD County: Not reported  
 Waste Category: Liquids with halogenated organic compounds >= 1,000 Mg./L  
 Disposal Method: Transfer Station  
 Tons: 0.58  
 Facility County: San Diego

envid: 1000818745  
 Year: 2001  
 GEPAID: CAD983646555

MAP FINDINGS

Map ID		EDR ID Number
Direction		
Distance		
Distance (ft.)Site	Database(s)	EPA ID Number

**APADANA CLEANERS (Continued)**

**1000818745**

Contact: KAZEM NADERI MANAGER  
 Telephone: 6192982928  
 Mailing Name: Not reported  
 Mailing Address: 7610 HAZARD CTR DR STE 515  
 Mailing City,St,Zip: SAN DIEGO, CA 921080000  
 Gen County: Not reported  
 TSD EPA ID: CAT000613976  
 TSD County: Not reported  
 Waste Category: Liquids with halogenated organic compounds >= 1,000 Mg./L  
 Disposal Method: Transfer Station  
 Tons: 1.13  
 Facility County: San Diego

[Click this hyperlink](#) while viewing on your computer to access  
 11 additional CA\_HAZNET: record(s) in the EDR Site Report.

**62**

**ONE HOUR DOUBLE PHOTO  
 7610 HAZARD CENTER DR  
 SAN DIEGO, CA 92108**

**CA San Diego Co. HMMD S106063348  
 N/A**

SAN DIEGO CO. HMMD:  
 Facility Id: 203242  
 Business Type: 6HK53  
 EPA Id Number: CAR000155978  
 APN: 438-021-20-00  
 Last HMMD Inspection: 10/22/2010  
 Permit Status: INAC  
 Permit Expiration: 09/30/2010  
 Facility Owner: APADANA GROUP INC  
 Facility Address: 7610 HAZARD CTR DR #515  
 Facility City: SAN DIEGO  
 Facility State: CA  
 Facility Zip: 92108  
 UST Owner: Not reported  
 Handle Regulated Hazmat: Y  
 Own Or Operate UST: Not reported  
 Subject To APSA: Not reported  
 Generate Haz Waste: Y  
 Treat Haz Waste: Not reported  
 Generate Medical Waste: Not reported

**Violations Inactive Permits:**

Facility Id: 203242  
 Update Date: 11/02/2012  
 Inspection Date: 02/17/2009  
 Violation Code: 6HV1016  
 Violation: ER RESPONSE PLAN NOT ADEQUATE  
 Violation Citation: Failure to have an adequate emergency response plan 25504 (b); 2731  
 Activity: Inactive Permit

Facility Id: 131651  
 Business Type: Not reported  
 EPA Id Number: Not reported  
 APN: 438-021-20-00  
 Last HMMD Inspection: 05/23/1991  
 Permit Status: INAC  
 Permit Expiration: 05/23/1991

MAP FINDINGS

Map ID  
 Direction  
 Distance  
 Distance (ft.)Site

EDR ID Number  
 EPA ID Number

Database(s)

**ONE HOUR DOUBLE PHOTO (Continued)**

**S106063348**

Facility Owner: KEVORK MATOSSIAN  
 Facility Address: 7610 HAZARD CENTER DR #517  
 Facility City: SAN DIEGO  
 Facility State: CA  
 Facility Zip: 92108-4529  
 UST Owner: Not reported  
 Handle Regulated Hazmat: Not reported  
 Own Or Operate UST: Not reported  
 Subject To APSA: Not reported  
 Generate Haz Waste: Y  
 Treat Haz Waste: Not reported  
 Generate Medical Waste: Not reported

62

**APADANA CLEANERS  
 7610 HAZARD CENTER DR  
 SAN DIEGO, CA 92108**

CA San Diego Co. HMMD

**S106063740  
 N/A**

SAN DIEGO CO. HMMD:

Facility Id: 132987  
 Business Type: 6HK53  
 EPA Id Number: CAD983646555  
 APN: 438-021-20-00  
 Last HMMD Inspection: 12/18/2002  
 Permit Status: INAC  
 Permit Expiration: 09/30/2004  
 Facility Owner: APADANA GROUP, INC  
 Facility Address: 7610 HAZARD CENTER DR #513  
 Facility City: SAN DIEGO  
 Facility State: CA  
 Facility Zip: 92108  
 UST Owner: Not reported  
 Handle Regulated Hazmat: Y  
 Own Or Operate UST: Not reported  
 Subject To APSA: Not reported  
 Generate Haz Waste: Y  
 Treat Haz Waste: Not reported  
 Generate Medical Waste: Not reported

62

**APADANA CLEANERS  
 7610 HAZARD CENTER DR NO 515  
 SAN DIEGO, CA 92108**

CA HAZNET

**S113177643  
 N/A**

HAZNET:

envid: S113177643  
 Year: 2013  
 GEPAID: CAR000155978  
 Contact: KAZEM NADERI  
 Telephone: 6192982928  
 Mailing Name: Not reported  
 Mailing Address: 7610 HAZARD CTR DR #515  
 Mailing City,St,Zip: SAN DIEGO, CA 921080000  
 Gen County: San Diego  
 TSD EPA ID: TXD077603371  
 TSD County: 99  
 Waste Category: Not reported  
 Disposal Method: Storage, Bulking, And/Or Transfer Off Site--No Treatment/Reovery

MAP FINDINGS

Map ID  
 Direction  
 Distance  
 Distance (ft.)Site

EDR ID Number  
 EPA ID Number

Database(s)

**APADANA CLEANERS (Continued)**

**S113177643**

(H010-H129) Or (H131-H135)  
 Tons: 0.19  
 Facility County: Not reported

envid: S113177643  
 Year: 2010  
 GEPAID: CAR000155978  
 Contact: KAZEM NADERI  
 Telephone: 6192982928  
 Mailing Name: Not reported  
 Mailing Address: 7610 HAZARD CTR DR #515  
 Mailing City,St,Zip: SAN DIEGO, CA 921080000  
 Gen County: Not reported  
 TSD EPA ID: CAT000613893  
 TSD County: Not reported  
 Waste Category: Liquids with halogenated organic compounds >= 1,000 Mg./L  
 Disposal Method: Storage, Bulking, And/Or Transfer Off Site--No Treatment/Reovery  
 (H010-H129) Or (H131-H135)

Tons: 0.345  
 Facility County: San Diego

envid: S113177643  
 Year: 2009  
 GEPAID: CAR000155978  
 Contact: KAZEM NADERI  
 Telephone: 6192982928  
 Mailing Name: Not reported  
 Mailing Address: 7610 HAZARD CENTER DR NO 515  
 Mailing City,St,Zip: SAN DIEGO, CA 921080000  
 Gen County: Not reported  
 TSD EPA ID: CAT000613893  
 TSD County: Not reported  
 Waste Category: Liquids with halogenated organic compounds >= 1,000 Mg./L  
 Disposal Method: Storage, Bulking, And/Or Transfer Off Site--No Treatment/Reovery  
 (H010-H129) Or (H131-H135)

Tons: 0.3925  
 Facility County: San Diego

envid: S113177643  
 Year: 2008  
 GEPAID: CAR000155978  
 Contact: KAZEM NADERI  
 Telephone: 6192982928  
 Mailing Name: Not reported  
 Mailing Address: 7610 HAZARD CENTER DR NO 515  
 Mailing City,St,Zip: SAN DIEGO, CA 921080000  
 Gen County: Not reported  
 TSD EPA ID: CAT000613893  
 TSD County: Not reported  
 Waste Category: Liquids with halogenated organic compounds >= 1,000 Mg./L  
 Disposal Method: Storage, Bulking, And/Or Transfer Off Site--No Treatment/Reovery  
 (H010-H129) Or (H131-H135)

Tons: 0.54  
 Facility County: San Diego

envid: S113177643  
 Year: 2007



MAP FINDINGS

Map ID  
 Direction  
 Distance  
 Distance (ft.)Site

EDR ID Number  
 EPA ID Number

Database(s)

**APADANA CLEANERS (Continued)**

**S113177643**

GEPaid: CAR000155978  
 Contact: KAZEM NADERI  
 Telephone: 6192982928  
 Mailing Name: Not reported  
 Mailing Address: 7610 HAZARD CENTER DR NO 515  
 Mailing City,St,Zip: SAN DIEGO, CA 921080000  
 Gen County: Not reported  
 TSD EPA ID: CAT000613893  
 TSD County: Not reported  
 Waste Category: Liquids with halogenated organic compounds >= 1,000 Mg./L  
 Disposal Method: Storage, Bulking, And/Or Transfer Off Site--No Treatment/Reovery (H010-H129) Or (H131-H135)  
 Tons: 0.78  
 Facility County: San Diego

[Click this hyperlink](#) while viewing on your computer to access  
 4 additional CA\_HAZNET: record(s) in the EDR Site Report.

62

**APADANA CLEANERS  
 7610 HAZARD CENTER DR # 515  
 SAN DIEGO, CA 92108**

**CA EMI S109280540  
 N/A**

EMI:

Year: 2000  
 County Code: 37  
 Air Basin: SD  
 Facility ID: 91456  
 Air District Name: SD  
 SIC Code: 7216  
 Air District Name: SAN DIEGO COUNTY APCD  
 Community Health Air Pollution Info System: Not reported  
 Consolidated Emission Reporting Rule: Not reported  
 Total Organic Hydrocarbon Gases Tons/Yr: 0  
 Reactive Organic Gases Tons/Yr: 0  
 Carbon Monoxide Emissions Tons/Yr: 0  
 NOX - Oxides of Nitrogen Tons/Yr: 0  
 SOX - Oxides of Sulphur Tons/Yr: 0  
 Particulate Matter Tons/Yr: 0  
 Part. Matter 10 Micrometers & Smlr Tons/Yr: 0

Year: 2001  
 County Code: 37  
 Air Basin: SD  
 Facility ID: 91456  
 Air District Name: SD  
 SIC Code: 7216  
 Air District Name: SAN DIEGO COUNTY APCD  
 Community Health Air Pollution Info System: Not reported  
 Consolidated Emission Reporting Rule: Not reported  
 Total Organic Hydrocarbon Gases Tons/Yr: 0  
 Reactive Organic Gases Tons/Yr: 0  
 Carbon Monoxide Emissions Tons/Yr: 0  
 NOX - Oxides of Nitrogen Tons/Yr: 0  
 SOX - Oxides of Sulphur Tons/Yr: 0  
 Particulate Matter Tons/Yr: 0  
 Part. Matter 10 Micrometers & Smlr Tons/Yr: 0

Year: 2002

MAP FINDINGS

Map ID  
 Direction  
 Distance  
 Distance (ft.)Site

EDR ID Number  
 EPA ID Number

Database(s)

**APADANA CLEANERS (Continued)**

**S109280540**

County Code: 37  
 Air Basin: SD  
 Facility ID: 91456  
 Air District Name: SD  
 SIC Code: 7216  
 Air District Name: SAN DIEGO COUNTY APCD  
 Community Health Air Pollution Info System: Not reported  
 Consolidated Emission Reporting Rule: Not reported  
 Total Organic Hydrocarbon Gases Tons/Yr: 0  
 Reactive Organic Gases Tons/Yr: 0  
 Carbon Monoxide Emissions Tons/Yr: 0  
 NOX - Oxides of Nitrogen Tons/Yr: 0  
 SOX - Oxides of Sulphur Tons/Yr: 0  
 Particulate Matter Tons/Yr: 0  
 Part. Matter 10 Micrometers & Smlr Tons/Yr: 0

Year: 2003  
 County Code: 37  
 Air Basin: SD  
 Facility ID: 91456  
 Air District Name: SD  
 SIC Code: 7216  
 Air District Name: SAN DIEGO COUNTY APCD  
 Community Health Air Pollution Info System: Not reported  
 Consolidated Emission Reporting Rule: Not reported  
 Total Organic Hydrocarbon Gases Tons/Yr: 0  
 Reactive Organic Gases Tons/Yr: 0  
 Carbon Monoxide Emissions Tons/Yr: 0  
 NOX - Oxides of Nitrogen Tons/Yr: 0  
 SOX - Oxides of Sulphur Tons/Yr: 0  
 Particulate Matter Tons/Yr: 0  
 Part. Matter 10 Micrometers & Smlr Tons/Yr: 0

Year: 2004  
 County Code: 37  
 Air Basin: SD  
 Facility ID: 91456  
 Air District Name: SD  
 SIC Code: 7216  
 Air District Name: SAN DIEGO COUNTY APCD  
 Community Health Air Pollution Info System: Not reported  
 Consolidated Emission Reporting Rule: Not reported  
 Total Organic Hydrocarbon Gases Tons/Yr: 0.215325  
 Reactive Organic Gases Tons/Yr: 0  
 Carbon Monoxide Emissions Tons/Yr: 0  
 NOX - Oxides of Nitrogen Tons/Yr: 0  
 SOX - Oxides of Sulphur Tons/Yr: 0  
 Particulate Matter Tons/Yr: 0  
 Part. Matter 10 Micrometers & Smlr Tons/Yr: 0

Year: 2005  
 County Code: 37  
 Air Basin: SD  
 Facility ID: 91456  
 Air District Name: SD  
 SIC Code: 7216  
 Air District Name: SAN DIEGO COUNTY APCD

MAP FINDINGS

Map ID  
 Direction  
 Distance  
 Distance (ft.)Site

EDR ID Number  
 EPA ID Number

Database(s)

**APADANA CLEANERS (Continued)**

**S109280540**

Community Health Air Pollution Info System: Not reported  
 Consolidated Emission Reporting Rule: Not reported  
 Total Organic Hydrocarbon Gases Tons/Yr: 0  
 Reactive Organic Gases Tons/Yr: 0  
 Carbon Monoxide Emissions Tons/Yr: 0  
 NOX - Oxides of Nitrogen Tons/Yr: 0  
 SOX - Oxides of Sulphur Tons/Yr: 0  
 Particulate Matter Tons/Yr: 0  
 Part. Matter 10 Micrometers & Smlr Tons/Yr: 0

Year: 2005  
 County Code: 37  
 Air Basin: SD  
 Facility ID: 9743  
 Air District Name: SD  
 SIC Code: 7216  
 Air District Name: SAN DIEGO COUNTY APCD  
 Community Health Air Pollution Info System: Not reported  
 Consolidated Emission Reporting Rule: Not reported  
 Total Organic Hydrocarbon Gases Tons/Yr: 0  
 Reactive Organic Gases Tons/Yr: 0  
 Carbon Monoxide Emissions Tons/Yr: 0  
 NOX - Oxides of Nitrogen Tons/Yr: 0  
 SOX - Oxides of Sulphur Tons/Yr: 0  
 Particulate Matter Tons/Yr: 0  
 Part. Matter 10 Micrometers & Smlr Tons/Yr: 0

Year: 2006  
 County Code: 37  
 Air Basin: SD  
 Facility ID: 9743  
 Air District Name: SD  
 SIC Code: 7216  
 Air District Name: SAN DIEGO COUNTY APCD  
 Community Health Air Pollution Info System: Not reported  
 Consolidated Emission Reporting Rule: Not reported  
 Total Organic Hydrocarbon Gases Tons/Yr: .45  
 Reactive Organic Gases Tons/Yr: 0  
 Carbon Monoxide Emissions Tons/Yr: 0  
 NOX - Oxides of Nitrogen Tons/Yr: 0  
 SOX - Oxides of Sulphur Tons/Yr: 0  
 Particulate Matter Tons/Yr: 0  
 Part. Matter 10 Micrometers & Smlr Tons/Yr: 0

Year: 2006  
 County Code: 37  
 Air Basin: SD  
 Facility ID: 91456  
 Air District Name: SD  
 SIC Code: 7216  
 Air District Name: SAN DIEGO COUNTY APCD  
 Community Health Air Pollution Info System: Not reported  
 Consolidated Emission Reporting Rule: Not reported  
 Total Organic Hydrocarbon Gases Tons/Yr: .215325  
 Reactive Organic Gases Tons/Yr: .150426045  
 Carbon Monoxide Emissions Tons/Yr: 0  
 NOX - Oxides of Nitrogen Tons/Yr: 0

MAP FINDINGS

Map ID  
 Direction  
 Distance  
 Distance (ft.)Site

EDR ID Number  
 EPA ID Number

Database(s)

**APADANA CLEANERS (Continued)**

**S109280540**

SOX - Oxides of Sulphur Tons/Yr:	0
Particulate Matter Tons/Yr:	0
Part. Matter 10 Micrometers & Smlr Tons/Yr:	0
Year:	2007
County Code:	37
Air Basin:	SD
Facility ID:	9743
Air District Name:	SD
SIC Code:	7216
Air District Name:	SAN DIEGO COUNTY APCD
Community Health Air Pollution Info System:	Not reported
Consolidated Emission Reporting Rule:	Not reported
Total Organic Hydrocarbon Gases Tons/Yr:	.45
Reactive Organic Gases Tons/Yr:	.31437
Carbon Monoxide Emissions Tons/Yr:	0
NOX - Oxides of Nitrogen Tons/Yr:	0
SOX - Oxides of Sulphur Tons/Yr:	0
Particulate Matter Tons/Yr:	0
Part. Matter 10 Micrometers & Smlr Tons/Yr:	0
Year:	2008
County Code:	37
Air Basin:	SD
Facility ID:	9743
Air District Name:	SD
SIC Code:	7216
Air District Name:	SAN DIEGO COUNTY APCD
Community Health Air Pollution Info System:	Not reported
Consolidated Emission Reporting Rule:	Not reported
Total Organic Hydrocarbon Gases Tons/Yr:	.45
Reactive Organic Gases Tons/Yr:	0
Carbon Monoxide Emissions Tons/Yr:	0
NOX - Oxides of Nitrogen Tons/Yr:	0
SOX - Oxides of Sulphur Tons/Yr:	0
Particulate Matter Tons/Yr:	0
Part. Matter 10 Micrometers & Smlr Tons/Yr:	0
Year:	2009
County Code:	37
Air Basin:	SD
Facility ID:	9743
Air District Name:	SD
SIC Code:	7216
Air District Name:	SAN DIEGO COUNTY APCD
Community Health Air Pollution Info System:	Not reported
Consolidated Emission Reporting Rule:	Not reported
Total Organic Hydrocarbon Gases Tons/Yr:	0.45000000000000001
Reactive Organic Gases Tons/Yr:	0
Carbon Monoxide Emissions Tons/Yr:	0
NOX - Oxides of Nitrogen Tons/Yr:	0
SOX - Oxides of Sulphur Tons/Yr:	0
Particulate Matter Tons/Yr:	0
Part. Matter 10 Micrometers & Smlr Tons/Yr:	0
Year:	2010
County Code:	37

MAP FINDINGS

Map ID  
 Direction  
 Distance  
 Distance (ft.)Site

EDR ID Number  
 EPA ID Number

Database(s)

**APADANA CLEANERS (Continued)**

**S109280540**

Air Basin:	SD
Facility ID:	9743
Air District Name:	SD
SIC Code:	7216
Air District Name:	SAN DIEGO COUNTY APCD
Community Health Air Pollution Info System:	Not reported
Consolidated Emission Reporting Rule:	Not reported
Total Organic Hydrocarbon Gases Tons/Yr:	0.45000000000000001
Reactive Organic Gases Tons/Yr:	0
Carbon Monoxide Emissions Tons/Yr:	0
NOX - Oxides of Nitrogen Tons/Yr:	0
SOX - Oxides of Sulphur Tons/Yr:	0
Particulate Matter Tons/Yr:	0
Part. Matter 10 Micrometers & Smlr Tons/Yr:	0
Year:	2011
County Code:	37
Air Basin:	SD
Facility ID:	9743
Air District Name:	SD
SIC Code:	7216
Air District Name:	SAN DIEGO COUNTY APCD
Community Health Air Pollution Info System:	Not reported
Consolidated Emission Reporting Rule:	Not reported
Total Organic Hydrocarbon Gases Tons/Yr:	0.45
Reactive Organic Gases Tons/Yr:	0
Carbon Monoxide Emissions Tons/Yr:	0
NOX - Oxides of Nitrogen Tons/Yr:	0
SOX - Oxides of Sulphur Tons/Yr:	0
Particulate Matter Tons/Yr:	0
Part. Matter 10 Micrometers & Smlr Tons/Yr:	0
Year:	2012
County Code:	37
Air Basin:	SD
Facility ID:	9743
Air District Name:	SD
SIC Code:	7216
Air District Name:	SAN DIEGO COUNTY APCD
Community Health Air Pollution Info System:	Not reported
Consolidated Emission Reporting Rule:	Not reported
Total Organic Hydrocarbon Gases Tons/Yr:	0.45
Reactive Organic Gases Tons/Yr:	0
Carbon Monoxide Emissions Tons/Yr:	0
NOX - Oxides of Nitrogen Tons/Yr:	0
SOX - Oxides of Sulphur Tons/Yr:	0
Particulate Matter Tons/Yr:	0
Part. Matter 10 Micrometers & Smlr Tons/Yr:	0

MAP FINDINGS

Map ID  
 Direction  
 Distance  
 Distance (ft.)Site

EDR ID Number  
 EPA ID Number

Database(s)

62

EDR US Hist Cleaners

1015094291  
 N/A

**7610 HAZARD CENTER DR  
 SAN DIEGO, CA 92108**

EDR Historical Cleaners:

Name:	APADANA CLEANERS
Year:	1999
Address:	7610 HAZARD CENTER DR
Name:	APADANA CLEANERS
Year:	2000
Address:	7610 HAZARD CENTER DR
Name:	APADANA CLEANERS
Year:	2002
Address:	7610 HAZARD CENTER DR
Name:	APADANA CLEANERS
Year:	2003
Address:	7610 HAZARD CENTER DR
Name:	APADANA CLEANERS
Year:	2010
Address:	7610 HAZARD CENTER DR

62

CA CHMIRS

S100277122  
 N/A

**7676 HAZARD CENTER ROAD  
 SAN DIEGO, CA 92108**

CHMIRS:

OES Incident Number:	9114956
OES notification:	Not reported
OES Date:	Not reported
OES Time:	Not reported
Incident Date:	14-JAN-91
<b>Date Completed:</b>	<b>14-JAN-91</b>
Property Use:	099
Agency Id Number:	37140
Agency Incident Number:	35139
Time Notified:	904
Time Completed:	1001
Surrounding Area:	600
Estimated Temperature:	68
Property Management:	P
Special Studies 4:	B
More Than Two Substances Involved?:	N
Resp Agncy Personel # Of Decontaminated:	0
Responding Agency Personel # Of Injuries:	0
Responding Agency Personel # Of Fatalities:	0
Others Number Of Decontaminated:	1
Others Number Of Injuries:	1
Others Number Of Fatalities:	0
Vehicle Make/year:	Not reported
Vehicle License Number:	Not reported
Vehicle State:	Not reported
Vehicle Id Number:	Not reported
CA DOT PUC/ICC Number:	Not reported
Company Name:	Not reported
Reporting Officer Name/ID:	JERRY GRAY
Report Date:	14-JAN-91

MAP FINDINGS

Map ID  
 Direction  
 Distance  
 Distance (ft.)Site

EDR ID Number  
 EPA ID Number

Database(s)

**(Continued)**

**S100277122**

Facility Telephone:	619 533-4300
Waterway Involved:	Not reported
Waterway:	Not reported
Spill Site:	Not reported
Cleanup By:	Not reported
Containment:	Not reported
What Happened:	Not reported
Type:	Not reported
Measure:	Not reported
Other:	Not reported
Date/Time:	Not reported
Year:	88-92
Agency:	Not reported
Incident Date:	Not reported
Admin Agency:	Not reported
Amount:	Not reported
Contained:	Not reported
Site Type:	Not reported
E Date:	09-JUN-92
Substance:	Not reported
Unknown:	Not reported
Substance #2:	Not reported
Substance #3:	Not reported
Evacuations:	Not reported
Number of Injuries:	Not reported
Number of Fatalities:	Not reported
#1 Pipeline:	Not reported
#2 Pipeline:	Not reported
#3 Pipeline:	Not reported
#1 Vessel >= 300 Tons:	Not reported
#2 Vessel >= 300 Tons:	Not reported
#3 Vessel >= 300 Tons:	Not reported
Evacs:	Not reported
Injuries:	Not reported
Fatals:	Not reported
Comments:	Y
Description:	Not reported

62

**HAZARD CENTER OFFICE TOWER  
 7676 HAZARD CENTER DR  
 SAN DIEGO, CA 92108**

**CA San Diego Co. HMMD S106068876  
 N/A**

SAN DIEGO CO. HMMD:

Facility Id:	204838
Business Type:	6HK18
EPA Id Number:	Not reported
APN:	438-021-13-00
Last HMMD Inspection:	06/06/2011
Permit Status:	OPEN
Permit Expiration:	07/31/2013
Facility Owner:	7510 HAZARD, LLC
Facility Address:	7676 HAZARD CNTR DR #845
Facility City:	San Diego
Facility State:	CA
Facility Zip:	92108
UST Owner:	Not reported
Handle Regulated Hazmat:	Y
Own Or Operate UST:	Not reported

MAP FINDINGS

Map ID  
 Direction  
 Distance  
 Distance (ft.)Site

EDR ID Number  
 EPA ID Number

Database(s)

**HAZARD CENTER OFFICE TOWER (Continued)**

**S106068876**

Subject To APSA:	Not reported
Generate Haz Waste:	N
Treat Haz Waste:	Not reported
Generate Medical Waste:	Not reported
Active Permits:	
Facility Id:	204838
Update Date:	11/02/2012
Case Number:	68476-34-6
Name:	DIESEL FUEL
Other Information:	#2
Material Waste:	Material
Hazardous Categories 1:	FIRE
Hazardous Categories 2:	CHRONIC
Violations Active Permits:	
Facility Id:	204838
Update Date:	11/02/2012
Inspection Date:	04/04/2007
Violation Code:	6HV1012
Violation:	SPCC PLAN NOT PREPARED
Violation Citation:	Spill Prevention Countermeasures & Control Plan not prepared as required. 25270.5 (c)
Activity:	ACTIVE
Facility Id:	204838
Update Date:	11/02/2012
Inspection Date:	05/06/2009
Violation Code:	6HV1013
Violation:	HMBP NOT AVAILABLE FOR REVIEW
Violation Citation:	Copy of HMBP not onsite for inspector's review. 25505(e)
Activity:	ACTIVE
Facility Id:	154158
Business Type:	6HK10
EPA Id Number:	Not reported
APN:	438-021-13-00
Last HMMD Inspection:	01/06/1998
Permit Status:	INAC
Permit Expiration:	10/31/1998
Facility Owner:	DEV ANUROOP BRAR
Facility Address:	7676 HAZARDS CENTER DR #500
Facility City:	SAN DIEGO
Facility State:	CA
Facility Zip:	92108-
UST Owner:	Not reported
Handle Regulated Hazmat:	Not reported
Own Or Operate UST:	Not reported
Subject To APSA:	Not reported
Generate Haz Waste:	Not reported
Treat Haz Waste:	Not reported
Generate Medical Waste:	Not reported



MAP FINDINGS

Map ID		EDR ID Number
Direction		
Distance		
Distance (ft.)Site	Database(s)	EPA ID Number

---

62	<b>7676 HAZARD CENTER RD HAZARD, CA 92037</b>	<b>ERNS 91201961 N/A</b>
----	---	------------------------------

[Click this hyperlink](#) while viewing on your computer to access additional ERNS detail in the EDR Site Report.

62	<b>MISSION CENTER ROAD AT HAZARD CENTER DRIVE SAN DIEGO, CA</b>	<b>CA CHMIRS S105655775 N/A</b>
----	---	-------------------------------------

CHMIRS:

OES Incident Number:	98-2764
OES notification:	06/16/1998
OES Date:	Not reported
OES Time:	Not reported
Incident Date:	Not reported
<b>Date Completed:</b>	<b>Not reported</b>
Property Use:	Not reported
Agency Id Number:	Not reported
Agency Incident Number:	Not reported
Time Notified:	Not reported
Time Completed:	Not reported
Surrounding Area:	Not reported
Estimated Temperature:	Not reported
Property Management:	Not reported
More Than Two Substances Involved?:	Not reported
Resp Agncy Personel # Of Decontaminated:	Not reported
Responding Agency Personel # Of Injuries:	Not reported
Responding Agency Personel # Of Fatalities:	Not reported
Others Number Of Decontaminated:	Not reported
Others Number Of Injuries:	Not reported
Others Number Of Fatalities:	Not reported
Vehicle Make/year:	Not reported
Vehicle License Number:	Not reported
Vehicle State:	Not reported
Vehicle Id Number:	Not reported
CA DOT PUC/ICC Number:	Not reported
Company Name:	Not reported
Reporting Officer Name/ID:	Not reported
Report Date:	Not reported
Facility Telephone:	Not reported
Waterway Involved:	Yes
Waterway:	San Diego River
Spill Site:	Not reported
Cleanup By:	Reporting Party
Containment:	Not reported
What Happened:	Not reported
Type:	Not reported
Measure:	Not reported
Other:	Not reported
Date/Time:	Not reported
Year:	1998
Agency:	City of San Diego Waste Water Collections
Incident Date:	6/16/199812:00:00 AM
Admin Agency:	Not reported
Amount:	Not reported

MAP FINDINGS

Map ID  
 Direction  
 Distance  
 Distance (ft.)Site

EDR ID Number  
 EPA ID Number

Database(s)

(Continued)

S105655775

Contained:	Yes
Site Type:	Road
E Date:	Not reported
Substance:	sewage
Gallons:	1,800
Unknown:	0
Substance #2:	Not reported
Substance #3:	Not reported
Evacuations:	0
Number of Injuries:	0
Number of Fatalities:	0
#1 Pipeline:	Not reported
#2 Pipeline:	Not reported
#3 Pipeline:	Not reported
#1 Vessel >= 300 Tons:	Not reported
#2 Vessel >= 300 Tons:	Not reported
#3 Vessel >= 300 Tons:	Not reported
Evacs:	Not reported
Injuries:	Not reported
Fatals:	Not reported
Comments:	Not reported
Description:	Clogged line. The release has been stopped.

62

CA CHMIRS S110981090  
 N/A

**HAZARD CENTER DRIVE AT FRAZEE ROAD  
 SAN DIEGO, CA**

CHMIRS:

OES Incident Number:	'10-4963
OES notification:	08/19/2010
OES Date:	Not reported
OES Time:	Not reported
Incident Date:	Not reported
<b>Date Completed:</b>	<b>Not reported</b>
Property Use:	Not reported
Agency Id Number:	Not reported
Agency Incident Number:	Not reported
Time Notified:	Not reported
Time Completed:	Not reported
Surrounding Area:	Not reported
Estimated Temperature:	Not reported
Property Management:	Not reported
More Than Two Substances Involved?:	Not reported
Resp Agncy Personel # Of Decontaminated:	Not reported
Responding Agency Personel # Of Injuries:	Not reported
Responding Agency Personel # Of Fatalities:	Not reported
Others Number Of Decontaminated:	Not reported
Others Number Of Injuries:	Not reported
Others Number Of Fatalities:	Not reported
Vehicle Make/year:	Not reported
Vehicle License Number:	Not reported
Vehicle State:	Not reported
Vehicle Id Number:	Not reported
CA DOT PUC/ICC Number:	Not reported
Company Name:	Not reported
Reporting Officer Name/ID:	Not reported
Report Date:	Not reported
Facility Telephone:	Not reported

MAP FINDINGS

Map ID  
 Direction  
 Distance  
 Distance (ft.)Site

EDR ID Number  
 EPA ID Number

Database(s)

(Continued)

S110981090

Waterway Involved:	No
Waterway:	Not reported
Spill Site:	Other
Cleanup By:	Reporting Party
Containment:	Not reported
What Happened:	Not reported
Type:	Not reported
Measure:	Gal(s)
Other:	Not reported
Date/Time:	100
Year:	2010
Agency:	San Diego Gas and Electric
Incident Date:	8/19/2010
Admin Agency:	San Diego County Health Services Department
Amount:	Not reported
Contained:	Yes
Site Type:	Not reported
E Date:	Not reported
Substance:	Transformer Oil
Quantity Released:	48
Unknown:	Not reported
Substance #2:	Not reported
Substance #3:	Not reported
Evacuations:	Not reported
Number of Injuries:	Not reported
Number of Fatalities:	Not reported
#1 Pipeline:	Not reported
#2 Pipeline:	Not reported
#3 Pipeline:	Not reported
#1 Vessel >= 300 Tons:	Not reported
#2 Vessel >= 300 Tons:	Not reported
#3 Vessel >= 300 Tons:	Not reported
Evacs:	Not reported
Injuries:	Not reported
Fatals:	Not reported
Comments:	Not reported
Description:	An equipment failure caused the spill of oil on a pad mounted transformer.

62

**MISSION CENTER RD AND HAZARD CENTER DR  
 SAN DIEGO, CA 92108**

CA CHMIRS S105643126  
 N/A

CHMIRS:

OES Incident Number:	016767
OES notification:	Not reported
OES Date:	12/3/1996
OES Time:	01:05:11 AM
Incident Date:	Not reported
<b>Date Completed:</b>	<b>Not reported</b>
Property Use:	Not reported
Agency Id Number:	Not reported
Agency Incident Number:	Not reported
Time Notified:	Not reported
Time Completed:	Not reported
Surrounding Area:	Not reported
Estimated Temperature:	Not reported
Property Management:	Not reported

MAP FINDINGS

Map ID  
 Direction  
 Distance  
 Distance (ft.)Site

EDR ID Number  
 EPA ID Number

Database(s)

(Continued)

S105643126

More Than Two Substances Involved?:	Not reported
Resp Agency Personel # Of Decontaminated:	Not reported
Responding Agency Personel # Of Injuries:	Not reported
Responding Agency Personel # Of Fatalities:	Not reported
Others Number Of Decontaminated:	Not reported
Others Number Of Injuries:	Not reported
Others Number Of Fatalities:	Not reported
Vehicle Make/year:	Not reported
Vehicle License Number:	Not reported
Vehicle State:	Not reported
Vehicle Id Number:	Not reported
CA DOT PUC/ICC Number:	Not reported
Company Name:	Not reported
Reporting Officer Name/ID:	Not reported
Report Date:	Not reported
Facility Telephone:	Not reported
Waterway Involved:	YES
Waterway:	storm drain to san diego river
Spill Site:	Not reported
Cleanup By:	Not reported
Containment:	Not reported
What Happened:	Not reported
Type:	SEWAGE
Measure:	Not reported
Other:	Not reported
Date/Time:	Not reported
Year:	1996
Agency:	wastewater collections
Incident Date:	1554/12-2-96
Admin Agency:	Not reported
Amount:	1180 gallons
Contained:	YES
Site Type:	RD
E Date:	Not reported
Substance:	sewage
Unknown:	Not reported
Substance #2:	Not reported
Substance #3:	Not reported
Evacuations:	NO
Number of Injuries:	NO
Number of Fatalities:	NO
#1 Pipeline:	Not reported
#2 Pipeline:	Not reported
#3 Pipeline:	Not reported
#1 Vessel >= 300 Tons:	Not reported
#2 Vessel >= 300 Tons:	Not reported
#3 Vessel >= 300 Tons:	Not reported
Evacs:	Not reported
Injuries:	Not reported
Fatals:	Not reported
Comments:	Not reported
Description:	sewer stopped up by grease.

MAP FINDINGS

Map ID			EDR ID Number
Direction			
Distance			
Distance (ft.)	Site	Database(s)	EPA ID Number

<b>62</b>	<b>FOOD 4 LESS #333</b> <b>7730 HAZARD CENTER DR</b> <b>SAN DIEGO, CA 92108</b>	<b>FINDS</b>	<b>1016420284</b> <b>N/A</b>
-----------	---	--------------	---------------------------------

FINDS:

Registry ID: 110055673855

Environmental Interest/Information System  
STATE MASTER

<b>62</b>	<b>FOOD 4 LESS #333</b> <b>7730 HAZARD CENTER DR</b> <b>SAN DIEGO, CA 92108</b>	<b>CA SWRCY</b> <b>CA CHMIRS</b> <b>CA San Diego Co. HMMD</b>	<b>S109426494</b> <b>N/A</b>
-----------	---	---	---------------------------------

SWRCY:

Reg Id: 156639

Cert Id: RC156639.001

Mailing Address: 800 N Haven Ave Suite 120

Mailing City: Ontario

Mailing State: CA

Mailing Zip Code: 91764

Website: <http://www.replanetusa.com>

Email: [jennifer.june@replanet.com](mailto:jennifer.june@replanet.com)

Phone Number: (951) 520-1700

Grand Father: N

Rural: N

Operation Begin Date: 05/01/2012

Aluminium: Y

Glass: Y

Plastic: Y

Bimetal: Y

Agency: N/A

Monday Hours Of Operation: CLOSED

Tuesday Hours Of Operation: 8:00 am - 5:00 pm; Closed 1:00 pm - 1:30 pm

Wednesday Hours Of Operation: 8:00 am - 5:00 pm; Closed 1:00 pm - 1:30 pm

Thursday Hours Of Operation: 8:00 am - 5:00 pm; Closed 1:00 pm - 1:30 pm

Friday Hours Of Operation: 8:00 am - 5:00 pm; Closed 1:00 pm - 1:30 pm

Saturday Hours Of Operation: 8:00 am - 5:00 pm; Closed 1:00 pm - 1:30 pm

Sunday Hours Of Operation: CLOSED

Organization ID: 151891

Organization Name: rePLANET LLC

CHMIRS:

OES Incident Number: 11-0523

OES notification: 01/26/2011

OES Date: Not reported

OES Time: Not reported

Incident Date: Not reported

**Date Completed: Not reported**

Property Use: Not reported

Agency Id Number: Not reported

Agency Incident Number: Not reported

Time Notified: Not reported

Time Completed: Not reported

Surrounding Area: Not reported

Estimated Temperature: Not reported

Property Management: Not reported

MAP FINDINGS

Map ID  
 Direction  
 Distance  
 Distance (ft.)Site

EDR ID Number  
 EPA ID Number

Database(s)

**FOOD 4 LESS #333 (Continued)**

**S109426494**

More Than Two Substances Involved?:	Not reported
Resp Agency Personel # Of Decontaminated:	Not reported
Responding Agency Personel # Of Injuries:	Not reported
Responding Agency Personel # Of Fatalities:	Not reported
Others Number Of Decontaminated:	Not reported
Others Number Of Injuries:	Not reported
Others Number Of Fatalities:	Not reported
Vehicle Make/year:	Not reported
Vehicle License Number:	Not reported
Vehicle State:	Not reported
Vehicle Id Number:	Not reported
CA DOT PUC/ICC Number:	Not reported
Company Name:	Not reported
Reporting Officer Name/ID:	Not reported
Report Date:	Not reported
Facility Telephone:	Not reported
Waterway Involved:	Yes
Waterway:	Storm Drain
Spill Site:	Merchant/Business
Cleanup By:	Reporting Party
Containment:	Not reported
What Happened:	Not reported
Type:	Not reported
Measure:	Gal(s)
Other:	Not reported
Date/Time:	1218
Year:	2011
Agency:	City of San Diego
Incident Date:	1/26/2011
Admin Agency:	Not reported
Amount:	Not reported
Contained:	Yes
Site Type:	Storm Drain
E Date:	Not reported
Substance:	Sewage
Quantity Released:	155
Unknown:	Not reported
Substance #2:	Not reported
Substance #3:	Not reported
Evacuations:	Not reported
Number of Injuries:	Not reported
Number of Fatalities:	Not reported
#1 Pipeline:	Not reported
#2 Pipeline:	Not reported
#3 Pipeline:	Not reported
#1 Vessel >= 300 Tons:	Not reported
#2 Vessel >= 300 Tons:	Not reported
#3 Vessel >= 300 Tons:	Not reported
Evacs:	Not reported
Injuries:	Not reported
Fatals:	Not reported
Comments:	Not reported
Description:	Caller states substance released from a clean-out due to the lateral being blocked. Caller states 135 gallons was recovered of the initial release. Caller states the remaining 20 gallons went into the storm drain.

MAP FINDINGS

Map ID  
 Direction  
 Distance  
 Distance (ft.)Site

EDR ID Number  
 EPA ID Number

Database(s)

**FOOD 4 LESS #333 (Continued)**

**S109426494**

SAN DIEGO CO. HMMD:

Facility Id: 211216  
 Business Type: 6HK42  
 EPA Id Number: CAL000320535  
 APN: 438-021-15-00  
 Last HMMD Inspection: 04/18/2012  
 Permit Status: OPEN  
 Permit Expiration: 03/31/2013  
 Facility Owner: RALPHS GROCERY CO  
 Facility Address: PO BOX 54143  
 Facility City: LOS ANGELES  
 Facility State: CA  
 Facility Zip: 90054-0143  
 UST Owner: Not reported  
 Handle Regulated Hazmat: Y  
 Own Or Operate UST: Not reported  
 Subject To APSA: Not reported  
 Generate Haz Waste: Y  
 Treat Haz Waste: Not reported  
 Generate Medical Waste: Not reported

Active Permits:

Facility Id: 211216  
 Update Date: 11/02/2012  
 Case Number: Not reported  
 Name: WASTE 791 LIQUIDS WITH PH <OR= 2  
 Other Information: CORROISVE - ACIDIC  
 Material Waste: Waste  
 Hazardous Categories 1: Not reported  
 Hazardous Categories 2: Not reported

Facility Id: 211216  
 Update Date: 11/02/2012  
 Case Number: Not reported  
 Name: WASTE 122 ALKALINE SOL'N W/OUT METALS  
 Other Information: CORROSIVE - BASES  
 Material Waste: Waste  
 Hazardous Categories 1: Not reported  
 Hazardous Categories 2: Not reported

Facility Id: 211216  
 Update Date: 11/02/2012  
 Case Number: Not reported  
 Name: WASTE 141 OFF-SPEC,AGED,SURPL INORGANICS  
 Other Information: RETURN & BROKEN ITEMS-CORROSIVES  
 Material Waste: Waste  
 Hazardous Categories 1: Not reported  
 Hazardous Categories 2: Not reported

Facility Id: 211216  
 Update Date: 11/02/2012  
 Case Number: 75-45-6  
 Name: FREON 22  
 Other Information: Not reported  
 Material Waste: Material  
 Hazardous Categories 1: PRESSURE RELEASE  
 Hazardous Categories 2: ACUTE

MAP FINDINGS

Map ID  
 Direction  
 Distance  
 Distance (ft.)Site

EDR ID Number

Database(s) EPA ID Number

**FOOD 4 LESS #333 (Continued)**

**S109426494**

Facility Id: 211216  
 Update Date: 11/02/2012  
 Case Number: Not reported  
 Name: WASTE 352 ORGANIC SOLIDS (OTHER)  
 Other Information: FLAMMABLE SOLIDS  
 Material Waste: Waste  
 Hazardous Categories 1: Not reported  
 Hazardous Categories 2: Not reported

Facility Id: 211216  
 Update Date: 11/02/2012  
 Case Number: Not reported  
 Name: WASTE 214 UNSPEC SOLVENT MIXTURE  
 Other Information: AEROSOLS  
 Material Waste: Waste  
 Hazardous Categories 1: Not reported  
 Hazardous Categories 2: Not reported

Facility Id: 211216  
 Update Date: 11/02/2012  
 Case Number: Not reported  
 Name: WASTE 331 OFF-SPEC,AGED,SURPLUS ORGANICS  
 Other Information: RETURNS & BROKEN ITEMS-FLAMMABLE  
 Material Waste: Waste  
 Hazardous Categories 1: Not reported  
 Hazardous Categories 2: Not reported

Facility Id: 211216  
 Update Date: 11/02/2012  
 Case Number: 75-45-6  
 Name: FREON 404A  
 Other Information: Not reported  
 Material Waste: Material  
 Hazardous Categories 1: PRESSURE RELEASE  
 Hazardous Categories 2: ACUTE

Violations Active Permits:

Facility Id: 211216  
 Update Date: 11/02/2012  
 Inspection Date: 10/26/2010  
 Violation Code: 6HV1016  
 Violation: ER RESPONSE PLAN NOT ADEQUATE  
 Violation Citation: Failure to have an adequate emergency response plan 25504 (b); 2731  
 Activity: ACTIVE

Facility Id: 211216  
 Update Date: 11/02/2012  
 Inspection Date: 12/11/2009  
 Violation Code: 6HV0408  
 Violation: FAILED TO POST ER PLAN BY PHONE  
 Violation Citation: Small quantity generator of hazardous waste failed to post emergency response plan by phone. CFR 262.34(d)(5)(ii)  
 Activity: ACTIVE

Facility Id: 211216  
 Update Date: 11/02/2012  
 Inspection Date: 12/11/2009



MAP FINDINGS

Map ID  
 Direction  
 Distance  
 Distance (ft.)Site

EDR ID Number

Database(s) EPA ID Number

**FOOD 4 LESS #333 (Continued)**

**S109426494**

Violation Code: 6HV0227  
 Violation: HAZWASTE TANK/CONTAINER W/O LABEL/DATE  
 Violation Citation: Failed to properly label/date hazardous waste container &/or tank.  
 66262.34(f)  
 Activity: ACTIVE

Facility Id: 211216  
 Update Date: 11/02/2012  
 Inspection Date: 10/26/2010  
 Violation Code: 6HV1015  
 Violation: EMPLOYEE TRAINING NOT ADEQUATE  
 Violation Citation: Did not have adequate employee training program 2732 &/or 25504( c)  
 Activity: ACTIVE

Facility Id: 211216  
 Update Date: 11/02/2012  
 Inspection Date: 12/11/2009  
 Violation Code: 6HV0409  
 Violation: NO SPILL/FIRE CONTROL EQUIPMENT  
 Violation Citation: Spill/fire control equip not available for small quantity generator of  
 hazardous waste. CFR 265.32( c)  
 Activity: ACTIVE

Facility Id: 211216  
 Update Date: 11/02/2012  
 Inspection Date: 12/11/2009  
 Violation Code: 6HV0407  
 Violation: EMPLOYEE TRAINING NOT ADEQUATE  
 Violation Citation: Employee training program for small quantity generator of hazardous  
 waste is inadequate. CFR 262.34(d)(5)(iii)  
 Activity: ACTIVE

Facility Id: 211216  
 Business Type: 6HK42  
 EPA Id Number: CAL000320535  
 APN: 438-021-15-00  
 Last HMMMD Inspection: 04/18/2012  
 Permit Status: OPEN  
 Permit Expiration: 03/31/2013  
 Facility Owner: RALPHS GROCERY CO  
 Facility Address: PO BOX 54143  
 Facility City: LOS ANGELES  
 Facility State: CA  
 Facility Zip: 90054-0143  
 UST Owner: Not reported  
 Handle Regulated Hazmat: Not reported  
 Own Or Operate UST: Not reported  
 Subject To APSA: Not reported  
 Generate Haz Waste: Y  
 Treat Haz Waste: Not reported  
 Generate Medical Waste: Not reported

Active Permits:  
 Facility Id: 211216  
 Update Date: 11/02/2012  
 Case Number: Not reported  
 Name: WASTE 791 LIQUIDS WITH PH <OR= 2

MAP FINDINGS

Map ID  
 Direction  
 Distance  
 Distance (ft.)Site

EDR ID Number

Database(s) EPA ID Number

**FOOD 4 LESS #333 (Continued)**

**S109426494**

Other Information: CORROISVE - ACIDIC  
 Material Waste: Waste  
 Hazardous Categories 1: Not reported  
 Hazardous Categories 2: Not reported

Facility Id: 211216  
 Update Date: 11/02/2012  
 Case Number: Not reported  
 Name: WASTE 122 ALKALINE SOL'N W/OUT METALS  
 Other Information: CORROSIVE - BASES  
 Material Waste: Waste  
 Hazardous Categories 1: Not reported  
 Hazardous Categories 2: Not reported

Facility Id: 211216  
 Update Date: 11/02/2012  
 Case Number: Not reported  
 Name: WASTE 141 OFF-SPEC,AGED,SURPL INORGANICS  
 Other Information: RETURN & BROKEN ITEMS-CORROSIVES  
 Material Waste: Waste  
 Hazardous Categories 1: Not reported  
 Hazardous Categories 2: Not reported

Facility Id: 211216  
 Update Date: 11/02/2012  
 Case Number: 75-45-6  
 Name: FREON 22  
 Other Information: Not reported  
 Material Waste: Material  
 Hazardous Categories 1: PRESSURE RELEASE  
 Hazardous Categories 2: ACUTE

Facility Id: 211216  
 Update Date: 11/02/2012  
 Case Number: Not reported  
 Name: WASTE 352 ORGANIC SOLIDS (OTHER)  
 Other Information: FLAMMABLE SOLIDS  
 Material Waste: Waste  
 Hazardous Categories 1: Not reported  
 Hazardous Categories 2: Not reported

Facility Id: 211216  
 Update Date: 11/02/2012  
 Case Number: Not reported  
 Name: WASTE 214 UNSPEC SOLVENT MIXTURE  
 Other Information: AEROSOLS  
 Material Waste: Waste  
 Hazardous Categories 1: Not reported  
 Hazardous Categories 2: Not reported

Facility Id: 211216  
 Update Date: 11/02/2012  
 Case Number: Not reported  
 Name: WASTE 331 OFF-SPEC,AGED,SURPLUS ORGANICS  
 Other Information: RETURNS & BROKEN ITEMS-FLAMMABLE  
 Material Waste: Waste  
 Hazardous Categories 1: Not reported

MAP FINDINGS

Map ID  
 Direction  
 Distance  
 Distance (ft.)Site

EDR ID Number

Database(s) EPA ID Number

**FOOD 4 LESS #333 (Continued)**

**S109426494**

Hazardous Categories 2: Not reported

Facility Id: 211216  
 Update Date: 11/02/2012  
 Case Number: 75-45-6  
 Name: FREON 404A  
 Other Information: Not reported  
 Material Waste: Material  
 Hazardous Categories 1: PRESSURE RELEASE  
 Hazardous Categories 2: ACUTE

Violations Active Permits:

Facility Id: 211216  
 Update Date: 11/02/2012  
 Inspection Date: 10/26/2010  
 Violation Code: 6HV1016  
 Violation: ER RESPONSE PLAN NOT ADEQUATE  
 Violation Citation: Failure to have an adequate emergency response plan 25504 (b); 2731  
 Activity: ACTIVE

Facility Id: 211216  
 Update Date: 11/02/2012  
 Inspection Date: 12/11/2009  
 Violation Code: 6HV0408  
 Violation: FAILED TO POST ER PLAN BY PHONE  
 Violation Citation: Small quantity generator of hazardous waste failed to post emergency response plan by phone. CFR 262.34(d)(5)(ii)  
 Activity: ACTIVE

Facility Id: 211216  
 Update Date: 11/02/2012  
 Inspection Date: 12/11/2009  
 Violation Code: 6HV0227  
 Violation: HAZWASTE TANK/CONTAINER W/O LABEL/DATE  
 Violation Citation: Failed to properly label/date hazardous waste container &/or tank. 66262.34(f)  
 Activity: ACTIVE

Facility Id: 211216  
 Update Date: 11/02/2012  
 Inspection Date: 10/26/2010  
 Violation Code: 6HV1015  
 Violation: EMPLOYEE TRAINING NOT ADEQUATE  
 Violation Citation: Did not have adequate employee training program 2732 &/or 25504( c)  
 Activity: ACTIVE

Facility Id: 211216  
 Update Date: 11/02/2012  
 Inspection Date: 12/11/2009  
 Violation Code: 6HV0409  
 Violation: NO SPILL/FIRE CONTROL EQUIPMENT  
 Violation Citation: Spill/fire control equip not available for small quantity generator of hazardous waste. CFR 265.32( c)  
 Activity: ACTIVE

Facility Id: 211216  
 Update Date: 11/02/2012

MAP FINDINGS

Map ID  
 Direction  
 Distance  
 Distance (ft.)Site

EDR ID Number  
 EPA ID Number

Database(s)

**FOOD 4 LESS #333 (Continued)**

**S109426494**

Inspection Date: 12/11/2009  
 Violation Code: 6HV0407  
 Violation: EMPLOYEE TRAINING NOT ADEQUATE  
 Violation Citation: Employee training program for small quantity generator of hazardous waste is inadequate. CFR 262.34(d)(5)(iii)  
 Activity: ACTIVE

62

**FOOD 4 LESS #333  
 7730 HAZARD CENTER DR  
 SAN DIEGO, CA 92108**

**CA HAZNET**

**S113147933  
 N/A**

HAZNET:

envid: S113147933  
 Year: 2013  
 GEPAID: CAL000320535  
 Contact: MELISSA PENA  
 Telephone: 3108844016  
 Mailing Name: Not reported  
 Mailing Address: 1100 W. Artesia Blvd.  
 Mailing City,St,Zip: Compton, CA 902200000  
 Gen County: San Diego  
 TSD EPA ID: CAD008364432  
 TSD County: Los Angeles  
 Waste Category: Not reported  
 Disposal Method: Storage, Bulking, And/Or Transfer Off Site--No Treatment/Reovery (H010-H129) Or (H131-H135)  
 Tons: 0.037  
 Facility County: Not reported

envid: S113147933  
 Year: 2013  
 GEPAID: CAL000320535  
 Contact: MELISSA PENA  
 Telephone: 3108844016  
 Mailing Name: Not reported  
 Mailing Address: 1100 W. Artesia Blvd.  
 Mailing City,St,Zip: Compton, CA 902200000  
 Gen County: San Diego  
 TSD EPA ID: CAD008364432  
 TSD County: Los Angeles  
 Waste Category: Not reported  
 Disposal Method: Storage, Bulking, And/Or Transfer Off Site--No Treatment/Reovery (H010-H129) Or (H131-H135)  
 Tons: 0.011  
 Facility County: Not reported

envid: S113147933  
 Year: 2013  
 GEPAID: CAL000320535  
 Contact: MELISSA PENA  
 Telephone: 3108844016  
 Mailing Name: Not reported  
 Mailing Address: 1100 W. Artesia Blvd.  
 Mailing City,St,Zip: Compton, CA 902200000  
 Gen County: San Diego  
 TSD EPA ID: CAD008364432  
 TSD County: Los Angeles

MAP FINDINGS

Map ID  
 Direction  
 Distance  
 Distance (ft.)Site

EDR ID Number

Database(s) EPA ID Number

**FOOD 4 LESS #333 (Continued)**

**S113147933**

Waste Category: Not reported  
 Disposal Method: Storage, Bulking, And/Or Transfer Off Site--No Treatment/Reovery  
 (H010-H129) Or (H131-H135)  
 Tons: 0.015  
 Facility County: Not reported

envid: S113147933  
 Year: 2013  
 GEPAID: CAL000320535  
 Contact: MELISSA PENA  
 Telephone: 3108844016  
 Mailing Name: Not reported  
 Mailing Address: 1100 W. Artesia Blvd.  
 Mailing City,St,Zip: Compton, CA 902200000

Gen County: San Diego  
 TSD EPA ID: CAD008364432  
 TSD County: Los Angeles  
 Waste Category: Not reported  
 Disposal Method: Storage, Bulking, And/Or Transfer Off Site--No Treatment/Reovery  
 (H010-H129) Or (H131-H135)  
 Tons: 0.1205  
 Facility County: Not reported

envid: S113147933  
 Year: 2013  
 GEPAID: CAL000320535  
 Contact: MELISSA PENA  
 Telephone: 3108844016  
 Mailing Name: Not reported  
 Mailing Address: 1100 W. Artesia Blvd.  
 Mailing City,St,Zip: Compton, CA 902200000

Gen County: San Diego  
 TSD EPA ID: CAD008364432  
 TSD County: Los Angeles  
 Waste Category: Not reported  
 Disposal Method: Fuel Blending Prior To Energy Recovery At Another Site  
 Tons: 0.016  
 Facility County: Not reported

[Click this hyperlink](#) while viewing on your computer to access  
 7 additional CA\_HAZNET: record(s) in the EDR Site Report.

62

**MISSION VALLEY MEDICAL CLINIC  
 5333 MISSION CENTER RD  
 SAN DIEGO, CA 92108**

**CA San Diego Co. HMMD S106068233  
 N/A**

SAN DIEGO CO. HMMD:

Facility Id: 153273  
 Business Type: 6HK10  
 EPA Id Number: Not reported  
 APN: 438-170-10-00  
 Last HMMD Inspection: 08/13/2010  
 Permit Status: OPEN  
 Permit Expiration: 08/31/2013  
 Facility Owner: MISSION VALLEY MEDICAL CENTER  
 Facility Address: 5333 MISSION CENTER RD #100  
 Facility City: SAN DIEGO  
 Facility State: CA

MAP FINDINGS

Map ID  
 Direction  
 Distance  
 Distance (ft.)Site

EDR ID Number  
 EPA ID Number

Database(s)

**MISSION VALLEY MEDICAL CLINIC (Continued)**

**S106068233**

Facility Zip: 92108-  
 UST Owner: Not reported  
 Handle Regulated Hazmat: Not reported  
 Own Or Operate UST: Not reported  
 Subject To APSA: Not reported  
 Generate Haz Waste: Y  
 Treat Haz Waste: Not reported  
 Generate Medical Waste: Y

Inactive Permits:

Facility Id: 153273  
 Update Date: 11/02/2012  
 Case Number: Not reported  
 Name: WASTE 901 INFECTIOUS WASTE, GENERAL  
 Other Information: Not reported  
 Material Waste: Waste  
 Hazardous Categories 1: Not reported  
 Hazardous Categories 2: Not reported

Facility Id: 153273  
 Update Date: 11/02/2012  
 Case Number: Not reported  
 Name: WASTE 541 PHOTOCHEM/PHOTOPROC WASTE  
 Other Information: SAN DIEGO X-RAY  
 Material Waste: Waste  
 Hazardous Categories 1: Not reported  
 Hazardous Categories 2: Not reported

Facility Id: 153273  
 Update Date: 11/02/2012  
 Case Number: Not reported  
 Name: WASTE 902 INFECTIOUS WASTE, SHARPS  
 Other Information: Not reported  
 Material Waste: Waste  
 Hazardous Categories 1: Not reported  
 Hazardous Categories 2: Not reported

Violations Active Permits:

Facility Id: 153273  
 Update Date: 11/02/2012  
 Inspection Date: 06/29/2007  
 Violation Code: 6HV4204  
 Violation: WARNING SIGN NOT POSTED  
 Violation Citation: MW designated accumulation area not posted with an approved and legible biohazardous waste "warning sign" in English and Spanish.  
 118310  
 Activity: ACTIVE

MAP FINDINGS

Map ID  
 Direction  
 Distance  
 Distance (ft.)Site

EDR ID Number  
 EPA ID Number

Database(s)

**62 UNIVERSAL SCHOOLS & COLLEGES OF HHS  
 5353 MISSION CENTER RD  
 SAN DIEGO, CA 92108**

**CA San Diego Co. HMMD**

**S106879523  
 N/A**

SAN DIEGO CO. HMMD:

Facility Id: 203881  
 Business Type: 6HK10  
 EPA Id Number: Not reported  
 APN: 438-170-10-00  
 Last HMMD Inspection: 09/17/2010  
 Permit Status: OPEN  
 Permit Expiration: 12/31/2012  
 Facility Owner: KIM ESQUERRE  
 Facility Address: 2023 CHICAGO AVE, #B-1  
 Facility City: RIVERSIDE  
 Facility State: CA  
 Facility Zip: 92507  
 UST Owner: Not reported  
 Handle Regulated Hazmat: Not reported  
 Own Or Operate UST: Not reported  
 Subject To APSA: Not reported  
 Generate Haz Waste: Not reported  
 Treat Haz Waste: Not reported  
 Generate Medical Waste: Not reported

Inactive Permits:

Facility Id: 203881  
 Update Date: 11/02/2012  
 Case Number: Not reported  
 Name: WASTE 901 INFECTIOUS WASTE, GENERAL  
 Other Information: RED BAGS  
 Material Waste: Waste  
 Hazardous Categories 1: Not reported  
 Hazardous Categories 2: Not reported

Facility Id: 203881  
 Update Date: 11/02/2012  
 Case Number: Not reported  
 Name: WASTE 902 INFECTIOUS WASTE, SHARPS  
 Other Information: Not reported  
 Material Waste: Waste  
 Hazardous Categories 1: Not reported  
 Hazardous Categories 2: Not reported

Violations Active Permits:

Facility Id: 203881  
 Update Date: 11/02/2012  
 Inspection Date: 09/17/2010  
 Violation Code: 6HV4309  
 Violation: SQG:MWMP OR EQUIV NOT ONSITE  
 Violation Citation: Medical Waste Management Plan or equivalent information not onsite for review (SQG). 117945  
 Activity: ACTIVE

Facility Id: 203881  
 Update Date: 11/02/2012  
 Inspection Date: 08/15/2007  
 Violation Code: 6HV4209  
 Violation: NO GENERATOR'S INFO ON RED BAGS/SHARPS

MAP FINDINGS

Map ID  
 Direction  
 Distance  
 Distance (ft.)Site

EDR ID Number  
 EPA ID Number

Database(s)

**UNIVERSAL SCHOOLS & COLLEGES OF HHS (Continued)**

**S106879523**

Violation Citation: Red bags, sharps containers not labeled with generator's name, address, and phone number. 68.1205  
 Activity: ACTIVE

Facility Id: 203881  
 Update Date: 11/02/2012  
 Inspection Date: 09/17/2010  
 Violation Code: 6HV4209  
 Violation: NO GENERATOR'S INFO ON RED BAGS/SHARPS  
 Violation Citation: Red bags, sharps containers not labeled with generator's name, address, and phone number. 68.1205  
 Activity: ACTIVE

Facility Id: 203881  
 Update Date: 11/02/2012  
 Inspection Date: 09/17/2010  
 Violation Code: 6HV4213  
 Violation: NO LABEL: LIDS/SIDES OF CONTAINER  
 Violation Citation: Did not label waste container/bin on the lid and side so as to be clearly visible. 118280(b)  
 Activity: ACTIVE

Facility Id: 203881  
 Update Date: 11/02/2012  
 Inspection Date: 09/17/2010  
 Violation Code: 6HV4212  
 Violation: RED BAGS NOT CONTAINERIZED  
 Violation Citation: Did not containerize and place red bags in rigid, leak resistant, and covered containers or bins. 118280(b)  
 Activity: ACTIVE

Facility Id: 203881  
 Business Type: 6HK10  
 EPA Id Number: Not reported  
 APN: 438-170-10-00  
 Last HMMD Inspection: 09/17/2010  
 Permit Status: OPEN  
 Permit Expiration: 12/31/2012  
 Facility Owner: KIM ESQUERRE  
 Facility Address: 2023 CHICAGO AVE, #B-1  
 Facility City: RIVERSIDE  
 Facility State: CA  
 Facility Zip: 92507  
 UST Owner: Not reported  
 Handle Regulated Hazmat: Not reported  
 Own Or Operate UST: Not reported  
 Subject To APSA: Not reported  
 Generate Haz Waste: Not reported  
 Treat Haz Waste: Not reported  
 Generate Medical Waste: Y

Inactive Permits:  
 Facility Id: 203881  
 Update Date: 11/02/2012  
 Case Number: Not reported  
 Name: WASTE 901 INFECTIOUS WASTE, GENERAL  
 Other Information: RED BAGS



MAP FINDINGS

Map ID  
 Direction  
 Distance  
 Distance (ft.)Site

EDR ID Number

Database(s) EPA ID Number

**UNIVERSAL SCHOOLS & COLLEGES OF HHS (Continued)**

**S106879523**

Material Waste: Waste  
 Hazardous Categories 1: Not reported  
 Hazardous Categories 2: Not reported

Facility Id: 203881  
 Update Date: 11/02/2012  
 Case Number: Not reported  
 Name: WASTE 902 INFECTIOUS WASTE, SHARPS  
 Other Information: Not reported  
 Material Waste: Waste  
 Hazardous Categories 1: Not reported  
 Hazardous Categories 2: Not reported

Violations Active Permits:

Facility Id: 203881  
 Update Date: 11/02/2012  
 Inspection Date: 09/17/2010  
 Violation Code: 6HV4309  
 Violation: SQG:MWMP OR EQUIV NOT ONSITE  
 Violation Citation: Medical Waste Management Plan or equivalent information not onsite for review (SQG). 117945  
 Activity: ACTIVE

Facility Id: 203881  
 Update Date: 11/02/2012  
 Inspection Date: 08/15/2007  
 Violation Code: 6HV4209  
 Violation: NO GENERATOR'S INFO ON RED BAGS/SHARPS  
 Violation Citation: Red bags, sharps containers not labeled with generator's name, address, and phone number. 68.1205  
 Activity: ACTIVE

Facility Id: 203881  
 Update Date: 11/02/2012  
 Inspection Date: 09/17/2010  
 Violation Code: 6HV4209  
 Violation: NO GENERATOR'S INFO ON RED BAGS/SHARPS  
 Violation Citation: Red bags, sharps containers not labeled with generator's name, address, and phone number. 68.1205  
 Activity: ACTIVE

Facility Id: 203881  
 Update Date: 11/02/2012  
 Inspection Date: 09/17/2010  
 Violation Code: 6HV4213  
 Violation: NO LABEL: LIDS/SIDES OF CONTAINER  
 Violation Citation: Did not label waste container/bin on the lid and side so as to be clearly visible. 118280(b)  
 Activity: ACTIVE

Facility Id: 203881  
 Update Date: 11/02/2012  
 Inspection Date: 09/17/2010  
 Violation Code: 6HV4212  
 Violation: RED BAGS NOT CONTAINERIZED  
 Violation Citation: Did not containerize and place red bags in rigid, leak resistant, and covered containers or bins. 118280(b)

MAP FINDINGS

Map ID  
 Direction  
 Distance  
 Distance (ft.)Site  
 Database(s)  
 EPA ID Number  
 EDR ID Number

**UNIVERSAL SCHOOLS & COLLEGES OF HHS (Continued)**

**S106879523**

Activity: ACTIVE

**62 SENTRE PARTNERS INC  
 5353 MISSION CENTER RD  
 SAN DIEGO, CA 92108**

**CA HAZNET S112972286  
 N/A**

HAZNET:  
 envid: S112972286  
 Year: 2008  
 GEPAID: CAC002633565  
 Contact: TAM ENNIS  
 Telephone: 8588743407  
 Mailing Name: Not reported  
 Mailing Address: 5353 MISSION CENTER RD  
 Mailing City,St,Zip: SAN DIEGO, CA 92108  
 Gen County: Not reported  
 TSD EPA ID: NVT330010000  
 TSD County: Not reported  
 Waste Category: Other organic solids  
 Disposal Method: Landfill Or Surface Impoundment That Will Be Closed As Landfill( To Include On-Site Treatment And/Or Stabilization)  
 Tons: 13.6  
 Facility County: San Diego

**63 UNIVERSITY OF SAN DIEGO  
 5998 LINDA VISTA RD  
 SAN DIEGO, CA 92110**

**CA HIST CORTESE S102439668  
 CA LUST N/A**

HIST CORTESE:  
 Region: CORTESE  
 Facility County Code: 37  
 Reg By: LTNKA  
 Reg Id: 9UT357

LUST REG 9:  
 Region: 9  
 Status: Case Closed  
 Case Number: 9UT357  
 Local Case: H21155-001  
 Substance: 0  
 Qty Leaked: 0  
 Abate Method: Not reported  
 Local Agency: San Diego  
 How Found: Other Means  
 How Stopped: Remove Contents  
 Source: Unknown  
 Cause: Unknown  
 Lead Agency: Local Agency  
 Case Type: Aquifer affected  
 Date Found: 07/30/1986  
 Date Stopped: / /  
 Confirm Date: / /  
 Submit Workplan: Not reported  
 Prelim Assess: / /  
 Desc Pollution: Not reported

MAP FINDINGS

Map ID  
 Direction  
 Distance  
 Distance (ft.)Site

EDR ID Number  
 EPA ID Number

Database(s)

**UNIVERSITY OF SAN DIEGO (Continued)**

**S102439668**

Remed Plan: / /  
 Remed Action: Not reported  
 Began Monitor: Not reported  
 Release Date: 07/31/1986  
 Enforce Date: Not reported  
 Closed Date: 12/31/86  
 Enforce Type: Not reported  
 Pilot Program: LOP  
 Basin Number: 906.50  
 GW Depth: 200'  
 Beneficial Use: Municipal groundwater use  
 NPDES Number: Not reported  
 Priority: Low priority. Priority ranking can change over time.  
 File Dispn: File discarded, case closed  
 Interim Remedial Actions: No  
 Cleanup and Abatement order Number: Not reported  
 Waste Discharge Requirement Number: Not reported

64

**USD CUNNINGHAM FIELD EXTERIOR RENOVATIONS  
 5998 ALCALA PARK  
 SAN DIEGO, CA 92119**

**CA NPDES S103979330  
 CA SLIC N/A**

NPDES:

Npdes Number: CAS000002  
 Facility Status: Terminated  
 Agency Id: 0  
 Region: 9  
 Regulatory Measure Id: 423431  
 Order No: 2009-0009-DWQ  
 Regulatory Measure Type: Enrollee  
 Place Id: Not reported  
 WDID: 9 36C362914  
 Program Type: Construction  
 Adoption Date Of Regulatory Measure: Not reported  
 Effective Date Of Regulatory Measure: 02/01/2012  
 Expiration Date Of Regulatory Measure: Not reported  
 Termination Date Of Regulatory Measure: 01/31/2014  
 Discharge Name: University of San Diego  
 Discharge Address: 5998 Alcala Park  
 Discharge City: San Diego  
 Discharge State: California  
 Discharge Zip: 92110  
 RECEIVED DATE: Not reported  
 PROCESSED DATE: Not reported  
 STATUS CODE NAME: Not reported  
 STATUS DATE: Not reported  
 PLACE SIZE: Not reported  
 PLACE SIZE UNIT: Not reported  
 FACILITY CONTACT NAME: Not reported  
 FACILITY CONTACT TITLE: Not reported  
 FACILITY CONTACT PHONE: Not reported  
 FACILITY CONTACT PHONE EXT: Not reported  
 FACILITY CONTACT EMAIL: Not reported  
 OPERATOR NAME: Not reported  
 OPERATOR ADDRESS: Not reported  
 OPERATOR CITY: Not reported  
 OPERATOR STATE: Not reported  
 OPERATOR ZIP: Not reported

MAP FINDINGS

Map ID  
 Direction  
 Distance  
 Distance (ft.)Site

EDR ID Number  
 EPA ID Number

Database(s)

**USD CUNNINGHAM FIELD EXTERIOR RENOVATIONS (Continued)**

**S103979330**

OPERATOR CONTACT NAME:	Not reported
OPERATOR CONTACT TITLE:	Not reported
OPERATOR CONTACT PHONE:	Not reported
OPERATOR CONTACT PHONE EXT:	Not reported
OPERATOR CONTACT EMAIL:	Not reported
OPERATOR TYPE:	Not reported
DEVELOPER NAME:	Not reported
DEVELOPER ADDRESS:	Not reported
DEVELOPER CITY:	Not reported
DEVELOPER STATE:	Not reported
DEVELOPER ZIP:	Not reported
DEVELOPER CONTACT NAME:	Not reported
DEVELOPER CONTACT TITLE:	Not reported
CONSTYPE LINEAR UTILITY IND:	Not reported
EMERGENCY PHONE NO:	Not reported
EMERGENCY PHONE EXT:	Not reported
CONSTYPE ABOVE GROUND IND:	Not reported
CONSTYPE BELOW GROUND IND:	Not reported
CONSTYPE CABLE LINE IND:	Not reported
CONSTYPE COMM LINE IND:	Not reported
CONSTYPE COMMERTIAL IND:	Not reported
CONSTYPE ELECTRICAL LINE IND:	Not reported
CONSTYPE GAS LINE IND:	Not reported
CONSTYPE INDUSTRIAL IND:	Not reported
CONSTYPE OTHER DESRIPTION:	Not reported
CONSTYPE OTHER IND:	Not reported
CONSTYPE RECONS IND:	Not reported
CONSTYPE RESIDENTIAL IND:	Not reported
CONSTYPE TRANSPORT IND:	Not reported
CONSTYPE UTILITY DESCRIPTION:	Not reported
CONSTYPE UTILITY IND:	Not reported
CONSTYPE WATER SEWER IND:	Not reported
DIR DISCHARGE USWATER IND:	Not reported
RECEIVING WATER NAME:	Not reported
CERTIFIER NAME:	Not reported
CERTIFIER TITLE:	Not reported
CERTIFICATION DATE:	Not reported
PRIMARY SIC:	Not reported
SECONDARY SIC:	Not reported
TERTIARY SIC:	Not reported
Npdes Number:	Not reported
Facility Status:	Not reported
Agency Id:	Not reported
Region:	9
Regulatory Measure Id:	423431
Order No:	Not reported
Regulatory Measure Type:	Construction
Place Id:	Not reported
WDID:	9 36C362914
Program Type:	Not reported
Adoption Date Of Regulatory Measure:	Not reported
Effective Date Of Regulatory Measure:	Not reported
Expiration Date Of Regulatory Measure:	Not reported
Termination Date Of Regulatory Measure:	01/31/2014
Discharge Name:	Not reported
Discharge Address:	Not reported

MAP FINDINGS

Map ID  
 Direction  
 Distance  
 Distance (ft.)Site

EDR ID Number  
 EPA ID Number

Database(s)

**USD CUNNINGHAM FIELD EXTERIOR RENOVATIONS (Continued)**

**S103979330**

Discharge City:	Not reported
Discharge State:	Not reported
Discharge Zip:	Not reported
RECEIVED DATE:	01/27/2012
PROCESSED DATE:	02/01/2012
STATUS CODE NAME:	Terminated
STATUS DATE:	01/31/2014
PLACE SIZE:	1.66
PLACE SIZE UNIT:	Acres
FACILITY CONTACT NAME:	Roger Manion
FACILITY CONTACT TITLE:	Assistant VP for Facilities
FACILITY CONTACT PHONE:	619-260-4666
FACILITY CONTACT PHONE EXT:	Not reported
FACILITY CONTACT EMAIL:	manion@sandiego.edu
OPERATOR NAME:	University of San Diego
OPERATOR ADDRESS:	5998 Alcalá Park
OPERATOR CITY:	San Diego
OPERATOR STATE:	California
OPERATOR ZIP:	92110
OPERATOR CONTACT NAME:	Mark Norita
OPERATOR CONTACT TITLE:	Assistant VP for Facilities
OPERATOR CONTACT PHONE:	619-260-4666
OPERATOR CONTACT PHONE EXT:	Not reported
OPERATOR CONTACT EMAIL:	mnorita@sandiego.edu
OPERATOR TYPE:	Private Business
DEVELOPER NAME:	University of San Diego
DEVELOPER ADDRESS:	5998 Alcalá Park
DEVELOPER CITY:	San Diego
DEVELOPER STATE:	California
DEVELOPER ZIP:	92110
DEVELOPER CONTACT NAME:	Mark Norita
DEVELOPER CONTACT TITLE:	Assistant VP for Facilities
CONSTYPE LINEAR UTILITY IND:	N
EMERGENCY PHONE NO:	619-260-4666
EMERGENCY PHONE EXT:	Not reported
CONSTYPE ABOVE GROUND IND:	Not reported
CONSTYPE BELOW GROUND IND:	Not reported
CONSTYPE CABLE LINE IND:	Not reported
CONSTYPE COMM LINE IND:	Not reported
CONSTYPE COMMERTIAL IND:	Not reported
CONSTYPE ELECTRICAL LINE IND:	Not reported
CONSTYPE GAS LINE IND:	Not reported
CONSTYPE INDUSTRIAL IND:	Not reported
CONSTYPE OTHER DESRIPTION:	Not reported
CONSTYPE OTHER IND:	Not reported
CONSTYPE RECONS IND:	Y
CONSTYPE RESIDENTIAL IND:	Not reported
CONSTYPE TRANSPORT IND:	Not reported
CONSTYPE UTILITY DESCRIPTION:	Not reported
CONSTYPE UTILITY IND:	Not reported
CONSTYPE WATER SEWER IND:	Not reported
DIR DISCHARGE USWATER IND:	N
RECEIVING WATER NAME:	Tecolote Canyon
CERTIFIER NAME:	Roger Manion
CERTIFIER TITLE:	Assistant VP Facilities
CERTIFICATION DATE:	27-JAN-12
PRIMARY SIC:	Not reported

MAP FINDINGS

Map ID  
 Direction  
 Distance  
 Distance (ft.)Site

EDR ID Number  
 EPA ID Number

Database(s)

**USD CUNNINGHAM FIELD EXTERIOR RENOVATIONS (Continued)**

**S103979330**

SECONDARY SIC: Not reported  
 TERTIARY SIC: Not reported

SLIC:

Region: STATE  
**Facility Status: Completed - Case Closed**  
 Status Date: 12/29/1986  
 Global Id: T0607302337  
 Lead Agency: SAN DIEGO COUNTY LOP  
 Lead Agency Case Number: H21155-001  
 Latitude: 32.770772  
 Longitude: -117.193917  
 Case Type: Cleanup Program Site  
 Case Worker: Not reported  
 Local Agency: Not reported  
 RB Case Number: 9UT357  
 File Location: Local Agency  
 Potential Media Affected: Not reported  
 Potential Contaminants of Concern: Not reported  
 Site History: Not reported

[Click here to access the California GeoTracker records for this facility:](#)

Region: STATE  
**Facility Status: Completed - Case Closed**  
 Status Date: 03/05/2007  
 Global Id: T06019789448  
 Lead Agency: SAN DIEGO COUNTY LOP  
 Lead Agency Case Number: H21155-002  
 Latitude: 32.771381  
 Longitude: -117.186023  
 Case Type: Cleanup Program Site  
 Case Worker: JC  
 Local Agency: SAN DIEGO COUNTY LOP  
 RB Case Number: Not reported  
 File Location: Local Agency  
 Potential Media Affected: Soil  
 Potential Contaminants of Concern: Waste Oil / Motor / Hydraulic / Lubricating  
 Site History: Not reported

[Click here to access the California GeoTracker records for this facility:](#)

64

**UNIVERSITY OF SAN DIEGO**  
**5998 ALCALA PK**  
**SAN DIEGO, CA 92110**

CA AST  
 CA San Diego Co. HMMD  
 CA SAN DIEGO CO. SAM

**S107619940**  
**N/A**

AST:

Certified Unified Program Agencies: San Diego  
 Owner: UNIVERSITY OF SAN DIEGO  
 Total Gallons: 11372

SAN DIEGO CO. HMMD:

Facility Id: 121155  
 Business Type: 6HK63  
 EPA Id Number: CAD982033888  
 APN: 436-280-10-00  
 Last HMMD Inspection: 10/21/2011

MAP FINDINGS

Map ID  
 Direction  
 Distance  
 Distance (ft.)Site

EDR ID Number

Database(s) EPA ID Number

**UNIVERSITY OF SAN DIEGO (Continued)**

**S107619940**

Permit Status: OPEN  
 Permit Expiration: 06/30/2013  
 Facility Owner: UNIVERSITY OF SAN DIEGO  
 Facility Address: 5998 ALCALA PK  
 Facility City: SAN DIEGO  
 Facility State: CA  
 Facility Zip: 92110-  
 UST Owner: UNIVERSITY OF SAN DIEGO  
 Handle Regulated Hazmat: Y  
 Own Or Operate UST: Y  
 Subject To APSA: Y  
 Generate Haz Waste: Y  
 Treat Haz Waste: Not reported  
 Generate Medical Waste: Not reported

UST:

UST Name: UNDERGROUND TANK 121155 T006  
 Last Update: 2012-11-02 14:17:38  
 Permit Number: 121155  
 Tank Type: SINGLE WALL  
 Additional Id: AT5360  
 Capacity Gallons: 12000  
 UST Contents: DIESEL  
 Other Content Info: Not reported  
 Reg Status: Not reported  
 Remove Close Date: 2008-06-10 00:00:00  
 Year Installed: Not reported  
 Pipe Type: Not reported  
 Delivery System: Not reported  
 Monitor Code: 90  
 UST Monitor Method: NO MONITORING ALTERNATIVE SELECTED. VERIFY AND ENTER MONITORING ALTERNATIVE DURING INSPECTION

UST Name: UNDERGROUND TANK 121155 T001  
 Last Update: 2012-11-02 14:17:38  
 Permit Number: 121155  
 Tank Type: UNKNOWN  
 Additional Id: T.C. #1  
 Capacity Gallons: 1000  
 UST Contents: REGULAR UNLEADED  
 Other Content Info: REGULAR UNLEADED  
 Reg Status: CLOSED  
 Remove Close Date: 1986-11-08 00:00:00  
 Year Installed: Not reported  
 Pipe Type: Not reported  
 Delivery System: Not reported  
 Monitor Code: 90  
 UST Monitor Method: NO MONITORING ALTERNATIVE SELECTED. VERIFY AND ENTER MONITORING ALTERNATIVE DURING INSPECTION.

UST Name: UNDERGROUND TANK 121155 T002  
 Last Update: 2012-11-02 14:17:38  
 Permit Number: 121155  
 Tank Type: UNKNOWN  
 Additional Id: #1  
 Capacity Gallons: 10000  
 UST Contents: DIESEL  
 Other Content Info: DIESEL

MAP FINDINGS

Map ID  
 Direction  
 Distance  
 Distance (ft.)Site

EDR ID Number  
 EPA ID Number

Database(s)

**UNIVERSITY OF SAN DIEGO (Continued)**

**S107619940**

Reg Status: CLOSED  
 Remove Close Date: 1986-11-08 00:00:00  
 Year Installed: 1954-01-01 00:00:00  
 Pipe Type: Not reported  
 Delivery System: Not reported  
 Monitor Code: 90  
 UST Monitor Method: NO MONITORING ALTERNATIVE SELECTED. VERIFY AND ENTER MONITORING ALTERNATIVE DURING INSPECTION.

UST Name: UNDERGROUND TANK 121155 T003  
 Last Update: 2012-11-02 14:17:38  
 Permit Number: 121155  
 Tank Type: UNKNOWN  
 Additional Id: SERRA #1  
 Capacity Gallons: 10000  
 UST Contents: DIESEL  
 Other Content Info: DIESEL  
 Reg Status: CLOSED  
 Remove Close Date: 1986-11-08 00:00:00  
 Year Installed: 1956-01-01 00:00:00  
 Pipe Type: Not reported  
 Delivery System: Not reported  
 Monitor Code: 90  
 UST Monitor Method: NO MONITORING ALTERNATIVE SELECTED. VERIFY AND ENTER MONITORING ALTERNATIVE DURING INSPECTION.

UST Name: UNDERGROUND TANK 121155 T004  
 Last Update: 2012-11-02 14:17:38  
 Permit Number: 121155  
 Tank Type: DOUBLE WALL  
 Additional Id: 002  
 Capacity Gallons: 2500  
 UST Contents: PREMIUM UNLEADED  
 Other Content Info: PREMIUM UNLEADED  
 Reg Status: ACTIVE  
 Remove Close Date: Not reported  
 Year Installed: 1985-01-01 00:00:00  
 Pipe Type: DOUBLE WALL  
 Delivery System: SUCTION  
 Monitor Code: 21  
 UST Monitor Method: DW TANK DW SUCTION AND/ OR GRAVITY PIPING WITH INTERSTITIAL MONITORS: INTERSTITIAL.

UST Name: UNDERGROUND TANK 121155 T005  
 Last Update: 2012-11-02 14:17:38  
 Permit Number: 121155  
 Tank Type: DOUBLE WALL  
 Additional Id: 0005 WASTE OIL  
 Capacity Gallons: 500  
 UST Contents: Not reported  
 Other Content Info: WASTE OIL  
 Reg Status: REMOVED  
 Remove Close Date: 1998-12-08 00:00:00  
 Year Installed: 1984-01-01 00:00:00  
 Pipe Type: DOUBLE WALL  
 Delivery System: GRAVITY  
 Monitor Code: 21



MAP FINDINGS

Map ID  
 Direction  
 Distance  
 Distance (ft.)Site

EDR ID Number

Database(s) EPA ID Number

**UNIVERSITY OF SAN DIEGO (Continued)**

**S107619940**

UST Monitor Method: DW TANK DW SUCTION AND/ OR GRAVITY PIPING WITH INTERSTITIAL MONITORS: INTERSTITIAL.

Active Permits:

Facility Id: 121155  
 Update Date: 11/02/2012  
 Case Number: 74-86-2  
 Name: ACETYLENE  
 Other Information: Not reported  
 Material Waste: Material  
 Hazardous Categories 1: PRESSURE RELEASE  
 Hazardous Categories 2: Not reported

Facility Id: 121155  
 Update Date: 11/02/2012  
 Case Number: 7440-37-1  
 Name: ARGON  
 Other Information: Not reported  
 Material Waste: Material  
 Hazardous Categories 1: PRESSURE RELEASE  
 Hazardous Categories 2: Not reported

Facility Id: 121155  
 Update Date: 11/02/2012  
 Case Number: 13463-67-7  
 Name: LATEX PAINT  
 Other Information: Not reported  
 Material Waste: Material  
 Hazardous Categories 1: FIRE  
 Hazardous Categories 2: Not reported

Facility Id: 121155  
 Update Date: 11/02/2012  
 Case Number: Not reported  
 Name: REGULAR UNLEADED  
 Other Information: UNDERGROUND TANK 121155 T004  
 Material Waste: Material  
 Hazardous Categories 1: FIRE  
 Hazardous Categories 2: Not reported

Facility Id: 121155  
 Update Date: 11/02/2012  
 Case Number: Not reported  
 Name: WASTE 134 AQUEOUS SOL'N W/LESS 10% ORG  
 Other Information: PARTS WASHER  
 Material Waste: Waste  
 Hazardous Categories 1: Not reported  
 Hazardous Categories 2: Not reported

Facility Id: 121155  
 Update Date: 11/02/2012  
 Case Number: Not reported  
 Name: WASTE 342 ORGANIC LIQUIDS W/METALS  
 Other Information: USED ENGINE COOLANT  
 Material Waste: Waste  
 Hazardous Categories 1: Not reported  
 Hazardous Categories 2: Not reported

MAP FINDINGS

Map ID  
 Direction  
 Distance  
 Distance (ft.)Site

EDR ID Number  
 EPA ID Number

Database(s)

**UNIVERSITY OF SAN DIEGO (Continued)**

**S107619940**

Facility Id: 121155  
 Update Date: 11/02/2012  
 Case Number: Not reported  
 Name: WASTE 461 PAINT SLUDGE  
 Other Information: PAINT WASTE  
 Material Waste: Waste  
 Hazardous Categories 1: Not reported  
 Hazardous Categories 2: Not reported

Facility Id: 121155  
 Update Date: 11/02/2012  
 Case Number: Not reported  
 Name: WASTE 888 USED OIL FILTERS  
 Other Information: US FILTER RECOVERY SERVICES  
 Material Waste: Waste  
 Hazardous Categories 1: Not reported  
 Hazardous Categories 2: Not reported

Facility Id: 121155  
 Update Date: 11/02/2012  
 Case Number: 7727-37-9  
 Name: NITROGEN, N2 99%, COMPRESSED  
 Other Information: GAS  
 Material Waste: Material  
 Hazardous Categories 1: PRESSURE RELEASE  
 Hazardous Categories 2: ACUTE

Facility Id: 121155  
 Update Date: 11/02/2012  
 Case Number: Not reported  
 Name: WASTE 214 UNSPEC SOLVENT MIXTURE  
 Other Information: FLAMMABLE LAB WASTE  
 Material Waste: Waste  
 Hazardous Categories 1: Not reported  
 Hazardous Categories 2: Not reported

Facility Id: 121155  
 Update Date: 11/02/2012  
 Case Number: 68476-85-7  
 Name: PROPANE  
 Other Information: Not reported  
 Material Waste: Material  
 Hazardous Categories 1: PRESSURE RELEASE  
 Hazardous Categories 2: Not reported

Facility Id: 121155  
 Update Date: 11/02/2012  
 Case Number: 7681-52-9  
 Name: SODIUM HYPOCHLORITE; 12.5%: POOL CHLORINE LIQUID  
 Other Information: Not reported  
 Material Waste: Material  
 Hazardous Categories 1: ACUTE  
 Hazardous Categories 2: Not reported

Facility Id: 121155  
 Update Date: 11/02/2012  
 Case Number: Not reported

MAP FINDINGS

Map ID  
 Direction  
 Distance  
 Distance (ft.)Site

EDR ID Number  
 EPA ID Number

Database(s)

**UNIVERSITY OF SAN DIEGO (Continued)**

**S107619940**

Name: WASTE 122 ALKALINE SOL'N W/OUT METALS  
 Other Information: LABORATORY, BASE  
 Material Waste: Waste  
 Hazardous Categories 1: Not reported  
 Hazardous Categories 2: Not reported

Facility Id: 121155  
 Update Date: 11/02/2012  
 Case Number: 8002-05-9  
 Name: OIL, LUBRICATING: MOTOR OIL UBE  
 Other Information: Not reported  
 Material Waste: Material  
 Hazardous Categories 1: ACUTE  
 Hazardous Categories 2: Not reported

Facility Id: 121155  
 Update Date: 11/02/2012  
 Case Number: 7782-44-7  
 Name: OXYGEN, O2, 99%, COMPRESSED GAS:  
 Other Information: Not reported  
 Material Waste: Material  
 Hazardous Categories 1: PRESSURE RELEASE  
 Hazardous Categories 2: Not reported

Facility Id: 121155  
 Update Date: 11/02/2012  
 Case Number: 7664-38-2  
 Name: PHOSPHORIC ACID  
 Other Information: <50% CLEANER/WT 550/DESCALER  
 Material Waste: Material  
 Hazardous Categories 1: Not reported  
 Hazardous Categories 2: Not reported

Facility Id: 121155  
 Update Date: 11/02/2012  
 Case Number: Not reported  
 Name: WASTE 112 ACID SOL'N W/OUT METALS - R  
 Other Information: LABORATORY, ACID  
 Material Waste: Waste  
 Hazardous Categories 1: Not reported  
 Hazardous Categories 2: Not reported

Facility Id: 121155  
 Update Date: 11/02/2012  
 Case Number: 1333-74-0  
 Name: HYDROGEN  
 Other Information: Not reported  
 Material Waste: Material  
 Hazardous Categories 1: PRESSURE RELEASE  
 Hazardous Categories 2: Not reported

Facility Id: 121155  
 Update Date: 11/02/2012  
 Case Number: 67-64-1  
 Name: ACETONE, CH3COCH3, 99%  
 Other Information: Not reported  
 Material Waste: Material

MAP FINDINGS

Map ID  
 Direction  
 Distance  
 Distance (ft.)Site

EDR ID Number

Database(s) EPA ID Number

**UNIVERSITY OF SAN DIEGO (Continued)**

**S107619940**

Hazardous Categories 1: ACUTE  
 Hazardous Categories 2: Not reported

Facility Id: 121155  
 Update Date: 11/02/2012  
 Case Number: Not reported  
 Name: ARGON CARBON DIOXIDE MIX  
 Other Information: Not reported  
 Material Waste: Material  
 Hazardous Categories 1: PRESSURE RELEASE  
 Hazardous Categories 2: Not reported

Facility Id: 121155  
 Update Date: 11/02/2012  
 Case Number: 68476-34-6  
 Name: CARB DIESEL #2  
 Other Information: DIESEL/EMERGENCY GENERATORS (8)  
 Material Waste: Material  
 Hazardous Categories 1: FIRE  
 Hazardous Categories 2: Not reported

Facility Id: 121155  
 Update Date: 11/02/2012  
 Case Number: 7446.59.7  
 Name: HELIUM, HE, 99%, COMPRESSED GAS:  
 Other Information: Not reported  
 Material Waste: Material  
 Hazardous Categories 1: PRESSURE RELEASE  
 Hazardous Categories 2: ACUTE

Facility Id: 121155  
 Update Date: 11/02/2012  
 Case Number: Not reported  
 Name: WASTE 151 ASBESTOS CONTAINING WASTE  
 Other Information: ASBESTOS/HAULER-CASPER CO  
 Material Waste: Waste  
 Hazardous Categories 1: Not reported  
 Hazardous Categories 2: Not reported

Facility Id: 121155  
 Update Date: 11/02/2012  
 Case Number: Not reported  
 Name: WASTE 221 WASTE OIL & MIXED OIL  
 Other Information: WASTE MOTOR OIL  
 Material Waste: Waste  
 Hazardous Categories 1: Not reported  
 Hazardous Categories 2: Not reported

Facility Id: 121155  
 Update Date: 11/02/2012  
 Case Number: Not reported  
 Name: WASTE 352 ORGANIC SOLIDS (OTHER)-  
 Other Information: CONTAMINATED RAGS/ASBORBENT (WASTE FLAMMABLE SOLIDS)  
 Material Waste: Waste  
 Hazardous Categories 1: Not reported  
 Hazardous Categories 2: Not reported

MAP FINDINGS

Map ID  
 Direction  
 Distance  
 Distance (ft.)Site

EDR ID Number

Database(s) EPA ID Number

**UNIVERSITY OF SAN DIEGO (Continued)**

**S107619940**

Facility Id: 121155  
 Update Date: 11/02/2012  
 Case Number: Not reported  
 Name: WASTE 541 PHOTOCHEM/PHOTOPROC WASTE  
 Other Information: STUDENT LAB & PRINT SHOP  
 Material Waste: Waste  
 Hazardous Categories 1: Not reported  
 Hazardous Categories 2: Not reported

Facility Id: 121155  
 Update Date: 11/02/2012  
 Case Number: Not reported  
 Name: WASTE 792 LIQUIDS W/PH <OR= 2 W/METALS  
 Other Information: WASTE FERRIE CHLORIDE  
 Material Waste: Waste  
 Hazardous Categories 1: Not reported  
 Hazardous Categories 2: Not reported

Facility Id: 121155  
 Update Date: 11/02/2012  
 Case Number: Not reported  
 Name: WASTE 901 INFECTIOUS WASTE, GENERAL  
 Other Information: ISOLYSER USED - 200 TRT MTD  
 Material Waste: Waste  
 Hazardous Categories 1: Not reported  
 Hazardous Categories 2: Not reported

Facility Id: 121155  
 Update Date: 11/02/2012  
 Case Number: MIXTURE  
 Name: AIR, COMPRESSED GAS MIXTURE.  
 Other Information: Not reported  
 Material Waste: Material  
 Hazardous Categories 1: PRESSURE RELEASE  
 Hazardous Categories 2: ACUTE

Facility Id: 121155  
 Update Date: 11/02/2012  
 Case Number: 124.38.9  
 Name: CARBON DIOXIDE;CO2,99% COMPRESSED  
 Other Information: GAS & LIQUIFIED COMPRESSED GAS.  
 Material Waste: Material  
 Hazardous Categories 1: PRESSURE RELEASE  
 Hazardous Categories 2: ACUTE

Facility Id: 121155  
 Update Date: 11/02/2012  
 Case Number: 74-84-0  
 Name: ETHYLENE  
 Other Information: Not reported  
 Material Waste: Material  
 Hazardous Categories 1: PRESSURE RELEASE  
 Hazardous Categories 2: Not reported

Facility Id: 121155  
 Update Date: 11/02/2012  
 Case Number: 7727-37-9

MAP FINDINGS

Map ID  
 Direction  
 Distance  
 Distance (ft.)Site

EDR ID Number

Database(s) EPA ID Number

**UNIVERSITY OF SAN DIEGO (Continued)**

**S107619940**

Name: NITROGEN LIQUID  
 Other Information: Not reported  
 Material Waste: Material  
 Hazardous Categories 1: CRYOGENIC  
 Hazardous Categories 2: ACUTE

Facility Id: 121155  
 Update Date: 11/02/2012  
 Case Number: 7664-93-9  
 Name: SULFURIC ACID 50-50%  
 Other Information: Not reported  
 Material Waste: Material  
 Hazardous Categories 1: REACTIVE  
 Hazardous Categories 2: ACUTE

Facility Id: 121155  
 Update Date: 11/02/2012  
 Case Number: Not reported  
 Name: WASTE 551 LABORATORY WASTE CHEMICALS  
 Other Information: LAB CHEMICALS  
 Material Waste: Waste  
 Hazardous Categories 1: Not reported  
 Hazardous Categories 2: Not reported

Violations Active Permits:

Facility Id: 121155  
 Update Date: 11/02/2012  
 Inspection Date: 10/21/2011  
 Violation Code: 6HV3254  
 Violation: UST SYSTEM W/O APPROVED OVERFILL PROTECT  
 Violation Citation: UST system does not have an approved overfill protection system.  
 2635(b)(2)  
 Activity: ACTIVE

Facility Id: 121155  
 Update Date: 11/02/2012  
 Inspection Date: 10/21/2004  
 Violation Code: 6HV0202  
 Violation: WASTE CONTAINER W/O LABELS  
 Violation Citation: Hazardous waste containers &/or tanks are missing labels, accumulation  
 date and/or are improperly labeled. CCR 66262.34(a)(2);  
 66262.34(a)(3) & 66262.34(f)  
 Activity: ACTIVE

Facility Id: 121155  
 Update Date: 11/02/2012  
 Inspection Date: 10/30/2007  
 Violation Code: 6HV0301  
 Violation: HAZWASTE:UNAUTHORIZED DISPOSAL  
 Violation Citation: Disposal or causing the disposal of hazardous waste to an unauthorized  
 point (ground, storm drain, sewer system, trash, or air). HSC  
 25189.5(a) or 25189(d)  
 Activity: ACTIVE

Facility Id: 121155  
 Update Date: 11/02/2012  
 Inspection Date: 10/30/2007

MAP FINDINGS

Map ID  
 Direction  
 Distance  
 Distance (ft.)Site

EDR ID Number  
 EPA ID Number

Database(s)

**UNIVERSITY OF SAN DIEGO (Continued)**

**S107619940**

Violation Code: 6HV0307  
 Violation: ILLEGAL DISPOSAL OF UNIVERSAL WASTE  
 Violation Citation: Disposal of universal waste to an unauthorized point. 25189.5(a); SQH:66273.11(a); LQH: 66273.31(a)  
 Activity: ACTIVE

Facility Id: 121155  
 Update Date: 11/02/2012  
 Inspection Date: 10/30/2007  
 Violation Code: 6HV0217  
 Violation: HAZMAT CON. NOT REPACKAGED WI 96 HRS.  
 Violation Citation: Failed to repackage damaged/deteriorated hazardous material container within 96 hours. 25124(b)(3)(B) & 66262.34(f)  
 Activity: ACTIVE

Facility Id: 121155  
 Update Date: 11/02/2012  
 Inspection Date: 10/30/2007  
 Violation Code: 6HV0224  
 Violation: MISMANAGED EMPTY CONTAINERS >5GALS.  
 Violation Citation: Failed to mark date on empty container larger than 5 gallons and/or manage it within one year. 66261.7(e) & (f).  
 Activity: ACTIVE

Facility Id: 121155  
 Update Date: 11/02/2012  
 Inspection Date: 10/25/2005  
 Violation Code: 6HV3252  
 Violation: AUDIO&VISUAL ALARMS NOT WORKING OK  
 Violation Citation: All audible and/or visual alarms not functioning properly. 2632(c)(2)(B), 2636(f)(1)  
 Activity: ACTIVE

Facility Id: 121155  
 Update Date: 11/02/2012  
 Inspection Date: 10/13/2008  
 Violation Code: 6HV0227  
 Violation: HAZWASTE TANK/CONTAINER W/O LABEL/DATE  
 Violation Citation: Failed to properly label/date hazardous waste container &/or tank. 66262.34(f)  
 Activity: ACTIVE

Facility Id: 121155  
 Update Date: 11/02/2012  
 Inspection Date: 10/21/2004  
 Violation Code: 6HV0201  
 Violation: WASTE CONTAINER NOT CLOSED  
 Violation Citation: Hazardous waste containers are not kept closed while in storage. CCR 66265.173(a)  
 Activity: ACTIVE

Facility Id: 121155  
 Update Date: 11/02/2012  
 Inspection Date: 10/25/2005  
 Violation Code: 6HV0207  
 Violation: FIRE/EXPLOSION/RELEASE NOT MINIMIZED  
 Violation Citation: Facility not maintained &/operated to minimize possibility of fire,

MAP FINDINGS

Map ID  
 Direction  
 Distance  
 Distance (ft.)Site

EDR ID Number  
 EPA ID Number

Database(s)

UNIVERSITY OF SAN DIEGO (Continued)

S107619940

explosion or release. CCR 66265.31  
 Activity: ACTIVE

Facility Id: 121155  
 Update Date: 11/02/2012  
 Inspection Date: 10/25/2005  
 Violation Code: 6HV3257  
 Violation: 2NDRY CONTAINMENT NOT LIQUID FREE  
 Violation Citation: Secondary containment system components not liquid free. 2631(d)(4)  
 Activity: ACTIVE

Facility Id: 121155  
 Update Date: 11/02/2012  
 Inspection Date: 10/25/2006  
 Violation Code: 6HV0216  
 Violation: HAZMATS WITHOUT PROPER LABELS  
 Violation Citation: Hazardous materials have not been adequately labeled within 10 days & are now declared hazardous waste. HSC 25124(b)(3)(A) & 66262.34(f)  
 Activity: ACTIVE

Facility Id: 121155  
 Update Date: 11/02/2012  
 Inspection Date: 10/15/2003  
 Violation Code: 6HV0204  
 Violation: WASTE CONTAINER:IMPROPER MGMT  
 Violation Citation: Hazardous waste storage container is not handled or stored in a manner which will prevent leaks or rupture. CCR 66265.173  
 Activity: ACTIVE

Facility Id: 121155  
 Update Date: 11/02/2012  
 Inspection Date: 10/12/2009  
 Violation Code: 6HV0221  
 Violation: DID NOT COMPLY W/SATELLITE REGS.  
 Violation Citation: Failed to comply with satellite regulations. 66262.34(e)  
 Activity: ACTIVE

Facility Id: 121155  
 Update Date: 11/02/2012  
 Inspection Date: 10/30/2007  
 Violation Code: 6HV0221  
 Violation: DID NOT COMPLY W/SATELLITE REGS.  
 Violation Citation: Failed to comply with satellite regulations. 66262.34(e)  
 Activity: ACTIVE

Facility Id: 121155  
 Update Date: 11/02/2012  
 Inspection Date: 10/18/2010  
 Violation Code: 6HV3107  
 Violation: MONITORING PROCEDURES NOT AVAIL/TO HMD  
 Violation Citation: Monitoring procedures not available/complete/submitted to HMD 2632(b)& (d), 2634(d), 2641(h), 2711(a)(9)  
 Activity: ACTIVE

Facility Id: 121155  
 Update Date: 11/02/2012  
 Inspection Date: 10/21/2004



MAP FINDINGS

Map ID  
 Direction  
 Distance  
 Distance (ft.)Site

EDR ID Number  
 EPA ID Number

Database(s)

**UNIVERSITY OF SAN DIEGO (Continued)**

**S107619940**

Violation Code: Violation: Violation Citation: Activity:	6HV4209 NO GENERATOR'S INFO ON RED BAGS/SHARPS Red bags, sharps containers not labeled with generator's name, address, and phone number. 68.1205 ACTIVE
Facility Id: Update Date: Inspection Date: Violation Code: Violation: Violation Citation: Activity:	121155 11/02/2012 10/13/2008 6HV3193 NO TRAINING/RECORD INCOMPLETE-NOT ONSITE Facility employee(s) are not trained, training records are incomplete, and/or not onsite. 2715(f) ACTIVE
Facility Id: Update Date: Inspection Date: Violation Code: Violation: Violation Citation: Activity:	121155 11/02/2012 10/15/2003 6HV4209 NO GENERATOR'S INFO ON RED BAGS/SHARPS Red bags, sharps containers not labeled with generator's name, address, and phone number. 68.1205 ACTIVE
Facility Id: Update Date: Inspection Date: Violation Code: Violation: Violation Citation: Activity:	121155 11/02/2012 10/12/2009 6HV0225 ACCUMULATED HW>180 OR >270 DAYS Accumulated waste too long (>180 or 270 days). 66262.34(d), CFR 262.34(e)&(f), &/or 25201(a) [>90 days for AHW waste] ACTIVE
Facility Id: Update Date: Inspection Date: Violation Code: Violation: Violation Citation: Activity:	121155 11/02/2012 10/30/2007 6HV0227 HAZWASTE TANK/CONTAINER W/O LABEL/DATE Failed to properly label/date hazardous waste container &/or tank. 66262.34(f) ACTIVE
Facility Id: Update Date: Inspection Date: Violation Code: Violation: Violation Citation: Activity:	121155 11/02/2012 10/13/2008 6HV1018 INVENTORY INCOMPLETE/NOT AMENDED Inventory not amended for 100% increase of hazardous material onsite or inventory is incomplete. 25509, 25510 ACTIVE
Facility Id: Update Date: Inspection Date: Violation Code: Violation: Violation Citation:	121155 11/02/2012 10/30/2007 6HV1018 INVENTORY INCOMPLETE/NOT AMENDED Inventory not amended for 100% increase of hazardous material onsite

MAP FINDINGS

Map ID  
 Direction  
 Distance  
 Distance (ft.)Site

EDR ID Number  
 EPA ID Number

Database(s)

UNIVERSITY OF SAN DIEGO (Continued)

S107619940

or inventory is incomplete. 25509, 25510  
 Activity: ACTIVE

Facility Id: 121155  
 Update Date: 11/02/2012  
 Inspection Date: 10/25/2005  
 Violation Code: 6HV0209  
 Violation: WASTE ONSITE >90/180/270 DAYS  
 Violation Citation: Hazardous waste is stored in excess of allowable time period (90 days) without a State permit or written variance. CCR 25201(a) & 66262.34(a)&( c)

Activity: ACTIVE

Facility Id: 121155  
 Update Date: 11/02/2012  
 Inspection Date: 10/25/2006  
 Violation Code: 6HV0227  
 Violation: HAZWASTE TANK/CONTAINER W/O LABEL/DATE  
 Violation Citation: Failed to properly label/date hazardous waste container &/or tank. 66262.34(f)

Activity: ACTIVE

Facility Id: 121155  
 Update Date: 11/02/2012  
 Inspection Date: 10/15/2003  
 Violation Code: 6HV3252  
 Violation: AUDIO&VISUAL ALARMS NOT WORKING OK  
 Violation Citation: All audible and/or visual alarms not functioning properly. 2632(c)(2)(B), 2636(f)(1)

Activity: ACTIVE

Facility Id: 121155  
 Update Date: 11/02/2012  
 Inspection Date: 10/30/2007  
 Violation Code: 6HV0306  
 Violation: ILLEGAL DISPOSAL OF LATEX PAINT  
 Violation Citation: Disposed of latex paint illegally. 25217.1

Activity: ACTIVE

Facility Id: 121155  
 Update Date: 11/02/2012  
 Inspection Date: 10/25/2006  
 Violation Code: 6HV0225  
 Violation: ACCUMULATED HW>180 OR >270 DAYS  
 Violation Citation: Accumulated waste too long (>180 or 270 days). 66262.34(d), CFR 262.34(e)&(f), &/or 25201(a) [>90 days for AHW waste]

Activity: ACTIVE

Facility Id: 121155  
 Update Date: 11/02/2012  
 Inspection Date: 10/15/2003  
 Violation Code: 6HV0202  
 Violation: WASTE CONTAINER W/O LABELS  
 Violation Citation: Hazardous waste containers &/or tanks are missing labels, accumulation date and/or are improperly labeled. CCR 66262.34(a)(2); 66262.34(a)(3) & 66262.34(f)

Activity: ACTIVE

MAP FINDINGS

Map ID  
 Direction  
 Distance  
 Distance (ft.)Site

EDR ID Number  
 EPA ID Number

Database(s)

**UNIVERSITY OF SAN DIEGO (Continued)**

**S107619940**

Facility Id: 121155  
 Update Date: 11/02/2012  
 Inspection Date: 10/12/2009  
 Violation Code: 6HV0227  
 Violation: HAZWASTE TANK/CONTAINER W/O LABEL/DATE  
 Violation Citation: Failed to properly label/date hazardous waste container &/or tank.  
 66262.34(f)  
 Activity: ACTIVE

Facility Id: 121155  
 Update Date: 11/02/2012  
 Inspection Date: 10/25/2006  
 Violation Code: 6HV1017  
 Violation: HMBP NOT CERTIFIED ANNUALLY  
 Violation Citation: Business Plan not certified annually. 25505(d) & (e)(2)  
 Activity: ACTIVE

Facility Id: 121155  
 Update Date: 11/02/2012  
 Inspection Date: 10/18/2010  
 Violation Code: 6HV0227  
 Violation: HAZWASTE TANK/CONTAINER W/O LABEL/DATE  
 Violation Citation: Failed to properly label/date hazardous waste container &/or tank.  
 66262.34(f)  
 Activity: ACTIVE

Facility Id: 121155  
 Business Type: 6HK63  
 EPA Id Number: CAD982033888  
 APN: 436-280-10-00  
 Last HMMD Inspection: 10/21/2011  
 Permit Status: OPEN  
 Permit Expiration: 06/30/2013  
 Facility Owner: UNIVERSITY OF SAN DIEGO  
 Facility Address: 5998 ALCALA PK  
 Facility City: SAN DIEGO  
 Facility State: CA  
 Facility Zip: 92110-  
 UST Owner: UNIVERSITY OF SAN DIEGO  
 Handle Regulated Hazmat: Y  
 Own Or Operate UST: Y  
 Subject To APSA: Not reported  
 Generate Haz Waste: Y  
 Treat Haz Waste: Not reported  
 Generate Medical Waste: Not reported

UST:

UST Name: UNDERGROUND TANK 121155 T006  
 Last Update: 2012-11-02 14:17:38  
 Permit Number: 121155  
 Tank Type: SINGLE WALL  
 Additional Id: AT5360  
 Capacity Gallons: 12000  
 UST Contents: DIESEL  
 Other Content Info: Not reported  
 Reg Status: Not reported  
 Remove Close Date: 2008-06-10 00:00:00

MAP FINDINGS

Map ID  
 Direction  
 Distance  
 Distance (ft.)Site

EDR ID Number  
 EPA ID Number

Database(s)

**UNIVERSITY OF SAN DIEGO (Continued)**

**S107619940**

Year Installed: Not reported  
 Pipe Type: Not reported  
 Delivery System: Not reported  
 Monitor Code: 90  
 UST Monitor Method: NO MONITORING ALTERNATIVE SELECTED. VERIFY AND ENTER MONITORING ALTERNATIVE DURING INSPECTION

UST Name: UNDERGROUND TANK 121155 T001  
 Last Update: 2012-11-02 14:17:38  
 Permit Number: 121155  
 Tank Type: UNKNOWN  
 Additional Id: T.C. #1  
 Capacity Gallons: 1000  
 UST Contents: REGULAR UNLEADED  
 Other Content Info: REGULAR UNLEADED  
 Reg Status: CLOSED  
 Remove Close Date: 1986-11-08 00:00:00  
 Year Installed: Not reported  
 Pipe Type: Not reported  
 Delivery System: Not reported  
 Monitor Code: 90  
 UST Monitor Method: NO MONITORING ALTERNATIVE SELECTED. VERIFY AND ENTER MONITORING ALTERNATIVE DURING INSPECTION.

UST Name: UNDERGROUND TANK 121155 T002  
 Last Update: 2012-11-02 14:17:38  
 Permit Number: 121155  
 Tank Type: UNKNOWN  
 Additional Id: #1  
 Capacity Gallons: 10000  
 UST Contents: DIESEL  
 Other Content Info: DIESEL  
 Reg Status: CLOSED  
 Remove Close Date: 1986-11-08 00:00:00  
 Year Installed: 1954-01-01 00:00:00  
 Pipe Type: Not reported  
 Delivery System: Not reported  
 Monitor Code: 90  
 UST Monitor Method: NO MONITORING ALTERNATIVE SELECTED. VERIFY AND ENTER MONITORING ALTERNATIVE DURING INSPECTION.

UST Name: UNDERGROUND TANK 121155 T003  
 Last Update: 2012-11-02 14:17:38  
 Permit Number: 121155  
 Tank Type: UNKNOWN  
 Additional Id: SERRA #1  
 Capacity Gallons: 10000  
 UST Contents: DIESEL  
 Other Content Info: DIESEL  
 Reg Status: CLOSED  
 Remove Close Date: 1986-11-08 00:00:00  
 Year Installed: 1956-01-01 00:00:00  
 Pipe Type: Not reported  
 Delivery System: Not reported  
 Monitor Code: 90  
 UST Monitor Method: NO MONITORING ALTERNATIVE SELECTED. VERIFY AND ENTER MONITORING ALTERNATIVE DURING INSPECTION.

MAP FINDINGS

Map ID  
 Direction  
 Distance  
 Distance (ft.)Site

EDR ID Number

Database(s) EPA ID Number

**UNIVERSITY OF SAN DIEGO (Continued)**

**S107619940**

UST Name: UNDERGROUND TANK 121155 T004  
 Last Update: 2012-11-02 14:17:38  
 Permit Number: 121155  
 Tank Type: DOUBLE WALL  
 Additional Id: 002  
 Capacity Gallons: 2500  
 UST Contents: PREMIUM UNLEADED  
 Other Content Info: PREMIUM UNLEADED  
 Reg Status: ACTIVE  
 Remove Close Date: Not reported  
 Year Installed: 1985-01-01 00:00:00  
 Pipe Type: DOUBLE WALL  
 Delivery System: SUCTION  
 Monitor Code: 21  
 UST Monitor Method: DW TANK DW SUCTION AND/ OR GRAVITY PIPING WITH INTERSTITIAL MONITORS: INTERSTITIAL.

UST Name: UNDERGROUND TANK 121155 T005  
 Last Update: 2012-11-02 14:17:38  
 Permit Number: 121155  
 Tank Type: DOUBLE WALL  
 Additional Id: 0005 WASTE OIL  
 Capacity Gallons: 500  
 UST Contents: Not reported  
 Other Content Info: WASTE OIL  
 Reg Status: REMOVED  
 Remove Close Date: 1998-12-08 00:00:00  
 Year Installed: 1984-01-01 00:00:00  
 Pipe Type: DOUBLE WALL  
 Delivery System: GRAVITY  
 Monitor Code: 21  
 UST Monitor Method: DW TANK DW SUCTION AND/ OR GRAVITY PIPING WITH INTERSTITIAL MONITORS: INTERSTITIAL.

Active Permits:  
 Facility Id: 121155  
 Update Date: 11/02/2012  
 Case Number: 74-86-2  
 Name: ACETYLENE  
 Other Information: Not reported  
 Material Waste: Material  
 Hazardous Categories 1: PRESSURE RELEASE  
 Hazardous Categories 2: Not reported

Facility Id: 121155  
 Update Date: 11/02/2012  
 Case Number: 7440-37-1  
 Name: ARGON  
 Other Information: Not reported  
 Material Waste: Material  
 Hazardous Categories 1: PRESSURE RELEASE  
 Hazardous Categories 2: Not reported

Facility Id: 121155  
 Update Date: 11/02/2012  
 Case Number: 13463-67-7  
 Name: LATEX PAINT

MAP FINDINGS

Map ID  
 Direction  
 Distance  
 Distance (ft.)Site

EDR ID Number

Database(s) EPA ID Number

**UNIVERSITY OF SAN DIEGO (Continued)**

**S107619940**

Other Information: Not reported  
 Material Waste: Material  
 Hazardous Categories 1: FIRE  
 Hazardous Categories 2: Not reported

Facility Id: 121155  
 Update Date: 11/02/2012  
 Case Number: Not reported  
 Name: REGULAR UNLEADED  
 Other Information: UNDERGROUND TANK 121155 T004  
 Material Waste: Material  
 Hazardous Categories 1: FIRE  
 Hazardous Categories 2: Not reported

Facility Id: 121155  
 Update Date: 11/02/2012  
 Case Number: Not reported  
 Name: WASTE 134 AQUEOUS SOL'N W/LESS 10% ORG  
 Other Information: PARTS WASHER  
 Material Waste: Waste  
 Hazardous Categories 1: Not reported  
 Hazardous Categories 2: Not reported

Facility Id: 121155  
 Update Date: 11/02/2012  
 Case Number: Not reported  
 Name: WASTE 342 ORGANIC LIQUIDS W/METALS  
 Other Information: USED ENGINE COOLANT  
 Material Waste: Waste  
 Hazardous Categories 1: Not reported  
 Hazardous Categories 2: Not reported

Facility Id: 121155  
 Update Date: 11/02/2012  
 Case Number: Not reported  
 Name: WASTE 461 PAINT SLUDGE  
 Other Information: PAINT WASTE  
 Material Waste: Waste  
 Hazardous Categories 1: Not reported  
 Hazardous Categories 2: Not reported

Facility Id: 121155  
 Update Date: 11/02/2012  
 Case Number: Not reported  
 Name: WASTE 888 USED OIL FILTERS  
 Other Information: US FILTER RECOVERY SERVICES  
 Material Waste: Waste  
 Hazardous Categories 1: Not reported  
 Hazardous Categories 2: Not reported

Facility Id: 121155  
 Update Date: 11/02/2012  
 Case Number: 7727-37-9  
 Name: NITROGEN, N2 99%, COMPRESSED  
 Other Information: GAS  
 Material Waste: Material  
 Hazardous Categories 1: PRESSURE RELEASE

MAP FINDINGS

Map ID  
 Direction  
 Distance  
 Distance (ft.)Site

EDR ID Number

Database(s) EPA ID Number

**UNIVERSITY OF SAN DIEGO (Continued)**

**S107619940**

Hazardous Categories 2:	ACUTE
Facility Id:	121155
Update Date:	11/02/2012
Case Number:	Not reported
Name:	WASTE 214 UNSPEC SOLVENT MIXTURE
Other Information:	FLAMMABLE LAB WASTE
Material Waste:	Waste
Hazardous Categories 1:	Not reported
Hazardous Categories 2:	Not reported
Facility Id:	121155
Update Date:	11/02/2012
Case Number:	68476-85-7
Name:	PROPANE
Other Information:	Not reported
Material Waste:	Material
Hazardous Categories 1:	PRESSURE RELEASE
Hazardous Categories 2:	Not reported
Facility Id:	121155
Update Date:	11/02/2012
Case Number:	7681-52-9
Name:	SODIUM HYPOCHLORITE; 12.5%: POOL CHLORINE LIQUID
Other Information:	Not reported
Material Waste:	Material
Hazardous Categories 1:	ACUTE
Hazardous Categories 2:	Not reported
Facility Id:	121155
Update Date:	11/02/2012
Case Number:	Not reported
Name:	WASTE 122 ALKALINE SOL'N W/OUT METALS
Other Information:	LABORATORY, BASE
Material Waste:	Waste
Hazardous Categories 1:	Not reported
Hazardous Categories 2:	Not reported
Facility Id:	121155
Update Date:	11/02/2012
Case Number:	8002-05-9
Name:	OIL, LUBRICATING: MOTOR OIL UBE
Other Information:	Not reported
Material Waste:	Material
Hazardous Categories 1:	ACUTE
Hazardous Categories 2:	Not reported
Facility Id:	121155
Update Date:	11/02/2012
Case Number:	7782-44-7
Name:	OXYGEN, O2, 99%, COMPRESSED GAS:
Other Information:	Not reported
Material Waste:	Material
Hazardous Categories 1:	PRESSURE RELEASE
Hazardous Categories 2:	Not reported
Facility Id:	121155

MAP FINDINGS

Map ID  
 Direction  
 Distance  
 Distance (ft.)Site

EDR ID Number

Database(s) EPA ID Number

**UNIVERSITY OF SAN DIEGO (Continued)**

**S107619940**

Update Date: 11/02/2012  
 Case Number: 7664-38-2  
 Name: PHOSPHORIC ACID  
 Other Information: <50% CLEANER/WT 550/DESCALER  
 Material Waste: Material  
 Hazardous Categories 1: Not reported  
 Hazardous Categories 2: Not reported

Facility Id: 121155  
 Update Date: 11/02/2012  
 Case Number: Not reported  
 Name: WASTE 112 ACID SOL'N W/OUT METALS - R  
 Other Information: LABORATORY, ACID  
 Material Waste: Waste  
 Hazardous Categories 1: Not reported  
 Hazardous Categories 2: Not reported

Facility Id: 121155  
 Update Date: 11/02/2012  
 Case Number: 1333-74-0  
 Name: HYDROGEN  
 Other Information: Not reported  
 Material Waste: Material  
 Hazardous Categories 1: PRESSURE RELEASE  
 Hazardous Categories 2: Not reported

Facility Id: 121155  
 Update Date: 11/02/2012  
 Case Number: 67-64-1  
 Name: ACETONE, CH3COCH3, 99%  
 Other Information: Not reported  
 Material Waste: Material  
 Hazardous Categories 1: ACUTE  
 Hazardous Categories 2: Not reported

Facility Id: 121155  
 Update Date: 11/02/2012  
 Case Number: Not reported  
 Name: ARGON CARBON DIOXIDE MIX  
 Other Information: Not reported  
 Material Waste: Material  
 Hazardous Categories 1: PRESSURE RELEASE  
 Hazardous Categories 2: Not reported

Facility Id: 121155  
 Update Date: 11/02/2012  
 Case Number: 68476-34-6  
 Name: CARB DIESEL #2  
 Other Information: DIESEL/EMERGENCY GENERATORS (8)  
 Material Waste: Material  
 Hazardous Categories 1: FIRE  
 Hazardous Categories 2: Not reported

Facility Id: 121155  
 Update Date: 11/02/2012  
 Case Number: 7446.59.7  
 Name: HELIUM, HE, 99%, COMPRESSED GAS:



MAP FINDINGS

Map ID  
 Direction  
 Distance  
 Distance (ft.)Site

EDR ID Number

Database(s) EPA ID Number

**UNIVERSITY OF SAN DIEGO (Continued)**

**S107619940**

Other Information:	Not reported
Material Waste:	Material
Hazardous Categories 1:	PRESSURE RELEASE
Hazardous Categories 2:	ACUTE
Facility Id:	121155
Update Date:	11/02/2012
Case Number:	Not reported
Name:	WASTE 151 ASBESTOS CONTAINING WASTE
Other Information:	ASBESTOS/HAULER-CASPER CO
Material Waste:	Waste
Hazardous Categories 1:	Not reported
Hazardous Categories 2:	Not reported
Facility Id:	121155
Update Date:	11/02/2012
Case Number:	Not reported
Name:	WASTE 221 WASTE OIL & MIXED OIL
Other Information:	WASTE MOTOR OIL
Material Waste:	Waste
Hazardous Categories 1:	Not reported
Hazardous Categories 2:	Not reported
Facility Id:	121155
Update Date:	11/02/2012
Case Number:	Not reported
Name:	WASTE 352 ORGANIC SOLIDS (OTHER)-
Other Information:	CONTAMINATED RAGS/ASBORBENT (WASTE FLAMMABLE SOLIDS)
Material Waste:	Waste
Hazardous Categories 1:	Not reported
Hazardous Categories 2:	Not reported
Facility Id:	121155
Update Date:	11/02/2012
Case Number:	Not reported
Name:	WASTE 541 PHOTOCHEM/PHOTOPROC WASTE
Other Information:	STUDENT LAB & PRINT SHOP
Material Waste:	Waste
Hazardous Categories 1:	Not reported
Hazardous Categories 2:	Not reported
Facility Id:	121155
Update Date:	11/02/2012
Case Number:	Not reported
Name:	WASTE 792 LIQUIDS W/PH <OR= 2 W/METALS
Other Information:	WASTE FERRIE CHLORIDE
Material Waste:	Waste
Hazardous Categories 1:	Not reported
Hazardous Categories 2:	Not reported
Facility Id:	121155
Update Date:	11/02/2012
Case Number:	Not reported
Name:	WASTE 901 INFECTIOUS WASTE, GENERAL
Other Information:	ISOLYSER USED - 200 TRT MTD
Material Waste:	Waste
Hazardous Categories 1:	Not reported

MAP FINDINGS

Map ID  
 Direction  
 Distance  
 Distance (ft.)Site

EDR ID Number

Database(s) EPA ID Number

**UNIVERSITY OF SAN DIEGO (Continued)**

**S107619940**

Hazardous Categories 2: Not reported

Facility Id: 121155  
 Update Date: 11/02/2012  
 Case Number: MIXTURE  
 Name: AIR, COMPRESSED GAS MIXTURE.  
 Other Information: Not reported  
 Material Waste: Material  
 Hazardous Categories 1: PRESSURE RELEASE  
 Hazardous Categories 2: ACUTE

Facility Id: 121155  
 Update Date: 11/02/2012  
 Case Number: 124.38.9  
 Name: CARBON DIOXIDE;CO2,99% COMPRESSED  
 GAS & LIQUIFIED COMPRESSED GAS.  
 Other Information:  
 Material Waste: Material  
 Hazardous Categories 1: PRESSURE RELEASE  
 Hazardous Categories 2: ACUTE

Facility Id: 121155  
 Update Date: 11/02/2012  
 Case Number: 74-84-0  
 Name: ETHYLENE  
 Other Information: Not reported  
 Material Waste: Material  
 Hazardous Categories 1: PRESSURE RELEASE  
 Hazardous Categories 2: Not reported

Facility Id: 121155  
 Update Date: 11/02/2012  
 Case Number: 7727-37-9  
 Name: NITROGEN LIQUID  
 Other Information: Not reported  
 Material Waste: Material  
 Hazardous Categories 1: CRYOGENIC  
 Hazardous Categories 2: ACUTE

Facility Id: 121155  
 Update Date: 11/02/2012  
 Case Number: 7664-93-9  
 Name: SULFURIC ACID 50-50%  
 Other Information: Not reported  
 Material Waste: Material  
 Hazardous Categories 1: REACTIVE  
 Hazardous Categories 2: ACUTE

Facility Id: 121155  
 Update Date: 11/02/2012  
 Case Number: Not reported  
 Name: WASTE 551 LABORATORY WASTE CHEMICALS  
 Other Information: LAB CHEMICALS  
 Material Waste: Waste  
 Hazardous Categories 1: Not reported  
 Hazardous Categories 2: Not reported

MAP FINDINGS

Map ID  
 Direction  
 Distance  
 Distance (ft.)Site

EDR ID Number  
 EPA ID Number

Database(s)

UNIVERSITY OF SAN DIEGO (Continued)

S107619940

Violations Active Permits:

Facility Id: 121155  
 Update Date: 11/02/2012  
 Inspection Date: 10/21/2011  
 Violation Code: 6HV3254  
 Violation: UST SYSTEM W/O APPROVED OVERFILL PROTECT  
 Violation Citation: UST system does not have an approved overfill protection system.  
 2635(b)(2)  
 Activity: ACTIVE

Facility Id: 121155  
 Update Date: 11/02/2012  
 Inspection Date: 10/21/2004  
 Violation Code: 6HV0202  
 Violation: WASTE CONTAINER W/O LABELS  
 Violation Citation: Hazardous waste containers &/or tanks are missing labels, accumulation  
 date and/or are improperly labeled. CCR 66262.34(a)(2);  
 66262.34(a)(3) & 66262.34(f)  
 Activity: ACTIVE

Facility Id: 121155  
 Update Date: 11/02/2012  
 Inspection Date: 10/30/2007  
 Violation Code: 6HV0301  
 Violation: HAZWASTE:UNAUTHORIZED DISPOSAL  
 Violation Citation: Disposal or causing the disposal of hazardous waste to an unauthorized  
 point (ground, storm drain, sewer system, trash, or air). HSC  
 25189.5(a) or 25189(d)  
 Activity: ACTIVE

Facility Id: 121155  
 Update Date: 11/02/2012  
 Inspection Date: 10/30/2007  
 Violation Code: 6HV0307  
 Violation: ILLEGAL DISPOSAL OF UNIVERSAL WASTE  
 Violation Citation: Disposal of universal waste to an unauthorized point. 25189.5(a);  
 SQH:66273.11(a); LQH: 66273.31(a)  
 Activity: ACTIVE

Facility Id: 121155  
 Update Date: 11/02/2012  
 Inspection Date: 10/30/2007  
 Violation Code: 6HV0217  
 Violation: HAZMAT CON. NOT REPACKAGED WI 96 HRS.  
 Violation Citation: Failed to repackage damaged/deteriorated hazardous material container  
 within 96 hours. 25124(b)(3)(B) & 66262.34(f)  
 Activity: ACTIVE

Facility Id: 121155  
 Update Date: 11/02/2012  
 Inspection Date: 10/30/2007  
 Violation Code: 6HV0224  
 Violation: MISMANAGED EMPTY CONTAINERS >5GALS.  
 Violation Citation: Failed to mark date on empty container larger than 5 gallons and/or  
 manage it within one year. 66261.7(e) & (f).  
 Activity: ACTIVE

MAP FINDINGS

Map ID  
 Direction  
 Distance  
 Distance (ft.)Site

EDR ID Number

Database(s) EPA ID Number

**UNIVERSITY OF SAN DIEGO (Continued)**

**S107619940**

Facility Id: 121155  
 Update Date: 11/02/2012  
 Inspection Date: 10/25/2005  
 Violation Code: 6HV3252  
 Violation: AUDIO&VISUAL ALARMS NOT WORKING OK  
 Violation Citation: All audible and/or visual alarms not functioning properly.  
 2632(c)(2)(B), 2636(f)(1)  
 Activity: ACTIVE

Facility Id: 121155  
 Update Date: 11/02/2012  
 Inspection Date: 10/13/2008  
 Violation Code: 6HV0227  
 Violation: HAZWASTE TANK/CONTAINER W/O LABEL/DATE  
 Violation Citation: Failed to properly label/date hazardous waste container &/or tank.  
 66262.34(f)  
 Activity: ACTIVE

Facility Id: 121155  
 Update Date: 11/02/2012  
 Inspection Date: 10/21/2004  
 Violation Code: 6HV0201  
 Violation: WASTE CONTAINER NOT CLOSED  
 Violation Citation: Hazardous waste containers are not kept closed while in storage. CCR  
 66265.173(a)  
 Activity: ACTIVE

Facility Id: 121155  
 Update Date: 11/02/2012  
 Inspection Date: 10/25/2005  
 Violation Code: 6HV0207  
 Violation: FIRE/EXPLOSION/RELEASE NOT MINIMIZED  
 Violation Citation: Facility not maintained &/operated to minimize possibility of fire,  
 explosion or release. CCR 66265.31  
 Activity: ACTIVE

Facility Id: 121155  
 Update Date: 11/02/2012  
 Inspection Date: 10/25/2005  
 Violation Code: 6HV3257  
 Violation: 2NDRY CONTAINMENT NOT LIQUID FREE  
 Violation Citation: Secondary containment system components not liquid free. 2631(d)(4)  
 Activity: ACTIVE

Facility Id: 121155  
 Update Date: 11/02/2012  
 Inspection Date: 10/25/2006  
 Violation Code: 6HV0216  
 Violation: HAZMATS WITHOUT PROPER LABELS  
 Violation Citation: Hazardous materials have not been adequately labeled within 10 days &  
 are now declared hazardous waste. HSC 25124(b)(3)(A) & 66262.34(f)  
 Activity: ACTIVE

Facility Id: 121155  
 Update Date: 11/02/2012  
 Inspection Date: 10/15/2003  
 Violation Code: 6HV0204

MAP FINDINGS

Map ID  
 Direction  
 Distance  
 Distance (ft.)Site

EDR ID Number  
 EPA ID Number

Database(s)

**UNIVERSITY OF SAN DIEGO (Continued)**

**S107619940**

Violation: WASTE CONTAINER:IMPROPER MGMT  
 Violation Citation: Hazardous waste storage container is not handled or stored in a manner which will prevent leaks or rupture. CCR 66265.173  
 Activity: ACTIVE

Facility Id: 121155  
 Update Date: 11/02/2012  
 Inspection Date: 10/12/2009  
 Violation Code: 6HV0221  
 Violation: DID NOT COMPLY W/SATELLITE REGS.  
 Violation Citation: Failed to comply with satellite regulations. 66262.34(e)  
 Activity: ACTIVE

Facility Id: 121155  
 Update Date: 11/02/2012  
 Inspection Date: 10/30/2007  
 Violation Code: 6HV0221  
 Violation: DID NOT COMPLY W/SATELLITE REGS.  
 Violation Citation: Failed to comply with satellite regulations. 66262.34(e)  
 Activity: ACTIVE

Facility Id: 121155  
 Update Date: 11/02/2012  
 Inspection Date: 10/18/2010  
 Violation Code: 6HV3107  
 Violation: MONITORING PROCEDURES NOT AVAIL/TO HMD  
 Violation Citation: Monitoring procedures not available/complete/submitted to HMD 2632(b)& (d), 2634(d), 2641(h), 2711(a)(9)  
 Activity: ACTIVE

Facility Id: 121155  
 Update Date: 11/02/2012  
 Inspection Date: 10/21/2004  
 Violation Code: 6HV4209  
 Violation: NO GENERATOR'S INFO ON RED BAGS/SHARPS  
 Violation Citation: Red bags, sharps containers not labeled with generator's name, address, and phone number. 68.1205  
 Activity: ACTIVE

Facility Id: 121155  
 Update Date: 11/02/2012  
 Inspection Date: 10/13/2008  
 Violation Code: 6HV3193  
 Violation: NO TRAINING/RECORD INCOMPLETE-NOT ONSITE  
 Violation Citation: Facility employee(s) are not trained, training records are incomplete, and/or not onsite. 2715(f)  
 Activity: ACTIVE

Facility Id: 121155  
 Update Date: 11/02/2012  
 Inspection Date: 10/15/2003  
 Violation Code: 6HV4209  
 Violation: NO GENERATOR'S INFO ON RED BAGS/SHARPS  
 Violation Citation: Red bags, sharps containers not labeled with generator's name, address, and phone number. 68.1205  
 Activity: ACTIVE

MAP FINDINGS

Map ID  
 Direction  
 Distance  
 Distance (ft.)Site

EDR ID Number  
 EPA ID Number

Database(s)

**UNIVERSITY OF SAN DIEGO (Continued)**

**S107619940**

Facility Id:	121155
Update Date:	11/02/2012
Inspection Date:	10/12/2009
Violation Code:	6HV0225
Violation:	ACCUMULATED HW>180 OR >270 DAYS
Violation Citation:	Accumulated waste too long (>180 or 270 days). 66262.34(d), CFR 262.34(e)&(f), &/or 25201(a) [>90 days for AHW waste]
Activity:	ACTIVE
Facility Id:	121155
Update Date:	11/02/2012
Inspection Date:	10/30/2007
Violation Code:	6HV0227
Violation:	HAZWASTE TANK/CONTAINER W/O LABEL/DATE
Violation Citation:	Failed to properly label/date hazardous waste container &/or tank. 66262.34(f)
Activity:	ACTIVE
Facility Id:	121155
Update Date:	11/02/2012
Inspection Date:	10/13/2008
Violation Code:	6HV1018
Violation:	INVENTORY INCOMPLETE/NOT AMENDED
Violation Citation:	Inventory not amended for 100% increase of hazardous material onsite or inventory is incomplete. 25509, 25510
Activity:	ACTIVE
Facility Id:	121155
Update Date:	11/02/2012
Inspection Date:	10/30/2007
Violation Code:	6HV1018
Violation:	INVENTORY INCOMPLETE/NOT AMENDED
Violation Citation:	Inventory not amended for 100% increase of hazardous material onsite or inventory is incomplete. 25509, 25510
Activity:	ACTIVE
Facility Id:	121155
Update Date:	11/02/2012
Inspection Date:	10/25/2005
Violation Code:	6HV0209
Violation:	WASTE ONSITE >90/180/270 DAYS
Violation Citation:	Hazardous waste is stored in excess of allowable time period (90 days) without a State permit or written variance. CCR 25201(a) & 66262.34(a)&( c)
Activity:	ACTIVE
Facility Id:	121155
Update Date:	11/02/2012
Inspection Date:	10/25/2006
Violation Code:	6HV0227
Violation:	HAZWASTE TANK/CONTAINER W/O LABEL/DATE
Violation Citation:	Failed to properly label/date hazardous waste container &/or tank. 66262.34(f)
Activity:	ACTIVE
Facility Id:	121155
Update Date:	11/02/2012

MAP FINDINGS

Map ID  
 Direction  
 Distance  
 Distance (ft.)Site

EDR ID Number  
 EPA ID Number

Database(s)

**UNIVERSITY OF SAN DIEGO (Continued)**

**S107619940**

Inspection Date: 10/15/2003  
 Violation Code: 6HV3252  
 Violation: AUDIO&VISUAL ALARMS NOT WORKING OK  
 Violation Citation: All audible and/or visual alarms not functioning properly.  
 2632(c)(2)(B), 2636(f)(1)  
 Activity: ACTIVE

Facility Id: 121155  
 Update Date: 11/02/2012  
 Inspection Date: 10/30/2007  
 Violation Code: 6HV0306  
 Violation: ILLEGAL DISPOSAL OF LATEX PAINT  
 Violation Citation: Disposed of latex paint illegally. 25217.1  
 Activity: ACTIVE

Facility Id: 121155  
 Update Date: 11/02/2012  
 Inspection Date: 10/25/2006  
 Violation Code: 6HV0225  
 Violation: ACCUMULATED HW>180 OR >270 DAYS  
 Violation Citation: Accumulated waste too long (>180 or 270 days). 66262.34(d), CFR  
 262.34(e)&(f), &/or 25201(a) [>90 days for AHW waste]  
 Activity: ACTIVE

Facility Id: 121155  
 Update Date: 11/02/2012  
 Inspection Date: 10/15/2003  
 Violation Code: 6HV0202  
 Violation: WASTE CONTAINER W/O LABELS  
 Violation Citation: Hazardous waste containers &/or tanks are missing labels, accumulation  
 date and/or are improperly labeled. CCR 66262.34(a)(2);  
 66262.34(a)(3) & 66262.34(f)  
 Activity: ACTIVE

Facility Id: 121155  
 Update Date: 11/02/2012  
 Inspection Date: 10/12/2009  
 Violation Code: 6HV0227  
 Violation: HAZWASTE TANK/CONTAINER W/O LABEL/DATE  
 Violation Citation: Failed to properly label/date hazardous waste container &/or tank.  
 66262.34(f)  
 Activity: ACTIVE

Facility Id: 121155  
 Update Date: 11/02/2012  
 Inspection Date: 10/25/2006  
 Violation Code: 6HV1017  
 Violation: HMBP NOT CERTIFIED ANNUALLY  
 Violation Citation: Business Plan not certified annually. 25505(d) & (e)(2)  
 Activity: ACTIVE

Facility Id: 121155  
 Update Date: 11/02/2012  
 Inspection Date: 10/18/2010  
 Violation Code: 6HV0227  
 Violation: HAZWASTE TANK/CONTAINER W/O LABEL/DATE  
 Violation Citation: Failed to properly label/date hazardous waste container &/or tank.

MAP FINDINGS

Map ID  
 Direction  
 Distance  
 Distance (ft.)Site

EDR ID Number  
 EPA ID Number

Database(s)

UNIVERSITY OF SAN DIEGO (Continued)

S107619940

Activity: 66262.34(f)  
 ACTIVE

SAN DIEGO CO. SAM:

Case Number: H21155-001  
 Agency: DEH Site Assessment & Mitigation  
**Funding: Private - VAP**  
 Facility Type: Soils Only  
 Facility Status: Closed Case  
 Date: 12/29/1986  
 Date Began: 7/31/1986

Case Number: H21155-002  
 Agency: DEH Site Assessment & Mitigation  
**Funding: Private - VAP**  
 Facility Type: Soils Only  
 Facility Status: Closed Case  
 Date: 3/5/2007  
 Date Began: 10/26/2005

65

MACY'S #556  
 1555 CAMINO DE LA REINA  
 SAN DIEGO, CA 92108

CA San Diego Co. HMMD

S103975883  
 N/A

SAN DIEGO CO. HMMD:

Facility Id: 210913  
 Business Type: 6HK18  
 EPA Id Number: CAD073359895  
 APN: 438-030-50-00  
 Last HMMD Inspection: 04/10/2012  
 Permit Status: OPEN  
 Permit Expiration: 02/28/2013  
 Facility Owner: MACY'S WEST STORES, INC  
 Facility Address: 7 WEST 7TH ST  
 Facility City: CINCINNATI  
 Facility State: OH  
 Facility Zip: 45202  
 UST Owner: Not reported  
 Handle Regulated Hazmat: Y  
 Own Or Operate UST: Not reported  
 Subject To APSA: Not reported  
 Generate Haz Waste: Y  
 Treat Haz Waste: Not reported  
 Generate Medical Waste: Not reported

Active Permits:

Facility Id: 210913  
 Update Date: 11/02/2012  
 Case Number: Not reported  
 Name: WASTE 221 WASTE OIL & MIXED OIL  
 Other Information: GENERATED FROM CHILLER  
 Material Waste: Waste  
 Hazardous Categories 1: Not reported  
 Hazardous Categories 2: Not reported

Violations Active Permits:



MAP FINDINGS

Map ID  
 Direction  
 Distance  
 Distance (ft.)Site

EDR ID Number  
 EPA ID Number

Database(s)

**MACY'S #556 (Continued)**

**S103975883**

Facility Id: 210913  
 Update Date: 11/02/2012  
 Inspection Date: 04/10/2012  
 Violation Code: 6HV0232  
 Violation: HW CONTAINER IN POOR CONDITION  
 Violation Citation: Waste accumulated in a container in poor condition. CFR 265.171  
 Activity: ACTIVE

Facility Id: 210913  
 Update Date: 11/02/2012  
 Inspection Date: 04/10/2012  
 Violation Code: 6HV1013  
 Violation: HMBP NOT AVAILABLE FOR REVIEW  
 Violation Citation: Copy of HMBP not onsite for inspector's review. 25505(e)  
 Activity: ACTIVE

Facility Id: 117017  
 Business Type: Not reported  
 EPA Id Number: CAD073359895  
 APN: 438-030-50-00  
 Last HMMD Inspection: 03/08/1989  
 Permit Status: INAC  
 Permit Expiration: 03/08/1989  
 Facility Owner: FEDERATED DEPARTMENT STORES  
 Facility Address: 1555 CAMINO DE LA REINA  
 Facility City: SAN DIEGO  
 Facility State: CA  
 Facility Zip: 92108-1501  
 UST Owner: Not reported  
 Handle Regulated Hazmat: Not reported  
 Own Or Operate UST: Not reported  
 Subject To APSA: Not reported  
 Generate Haz Waste: Y  
 Treat Haz Waste: Not reported  
 Generate Medical Waste: Not reported

65

**MACY'S WEST 158A**  
**1555 CAMINO DE LA REINA**  
**SAN DIEGO, CA 92108**

**CA HAZNET S113001637**  
**N/A**

HAZNET:  
 envid: S113001637  
 Year: 2013  
 GEPAID: CAD073359895  
 Contact: Monica Ng  
 Telephone: 7326315578  
 Mailing Name: Not reported  
 Mailing Address: 755 ROUTE 18 SOUTH  
 Mailing City,St,Zip: EAST BRUNSWICK, NJ 088160000  
 Gen County: San Diego  
 TSD EPA ID: CAD099452708  
 TSD County: Los Angeles  
 Waste Category: Not reported  
 Disposal Method: Other Recovery Of Reclamation For Reuse Including Acid Regeneration,  
 Organics Recovery Ect  
 Tons: 0.38  
 Facility County: Not reported

MAP FINDINGS

Map ID  
 Direction  
 Distance  
 Distance (ft.)Site

EDR ID Number  
 EPA ID Number

Database(s)

**MACY'S WEST 158A (Continued)**

**S113001637**

envid: S113001637  
 Year: 2012  
 GEPAID: CAD073359895  
 Contact: KEVIN BANAHAN  
 Telephone: 6464294147  
 Mailing Name: Not reported  
 Mailing Address: 755 ROUTE 18 SOUTH  
 Mailing City,St,Zip: EAST BRUNSWICK, NJ 088160000  
 Gen County: San Diego  
 TSD EPA ID: CAD044429835  
 TSD County: Los Angeles  
 Waste Category: Not reported  
 Disposal Method: Storage, Bulking, And/Or Transfer Off Site--No Treatment/Reovery (H010-H129) Or (H131-H135)  
 Tons: 0.175  
 Facility County: San Diego

envid: S113001637  
 Year: 2012  
 GEPAID: CAD073359895  
 Contact: KEVIN BANAHAN  
 Telephone: 6464294147  
 Mailing Name: Not reported  
 Mailing Address: 755 ROUTE 18 SOUTH  
 Mailing City,St,Zip: EAST BRUNSWICK, NJ 088160000  
 Gen County: San Diego  
 TSD EPA ID: CAD044429835  
 TSD County: Los Angeles  
 Waste Category: Not reported  
 Disposal Method: Storage, Bulking, And/Or Transfer Off Site--No Treatment/Reovery (H010-H129) Or (H131-H135)  
 Tons: 0.175  
 Facility County: San Diego

envid: S113001637  
 Year: 2012  
 GEPAID: CAD073359895  
 Contact: KEVIN BANAHAN  
 Telephone: 6464294147  
 Mailing Name: Not reported  
 Mailing Address: 755 ROUTE 18 SOUTH  
 Mailing City,St,Zip: EAST BRUNSWICK, NJ 088160000  
 Gen County: San Diego  
 TSD EPA ID: CAD044429835  
 TSD County: Los Angeles  
 Waste Category: Not reported  
 Disposal Method: Storage, Bulking, And/Or Transfer Off Site--No Treatment/Reovery (H010-H129) Or (H131-H135)  
 Tons: 0.175  
 Facility County: San Diego

envid: S113001637  
 Year: 2011  
 GEPAID: CAD073359895  
 Contact: Macy's Facility Management  
 Telephone: 7326315578  
 Mailing Name: Not reported

MAP FINDINGS

Map ID  
 Direction  
 Distance  
 Distance (ft.)Site

EDR ID Number  
 EPA ID Number

Database(s)

**MACY'S WEST 158A (Continued)**

**S113001637**

Mailing Address: 755 ROUTE 18  
 Mailing City,St,Zip: EAST BRUNSWICK, NJ 88160000  
 Gen County: Not reported  
 TSD EPA ID: CAD009007626  
 TSD County: Not reported  
 Waste Category: Asbestos containing waste  
 Disposal Method: Landfill Or Surface Impoundment That Will Be Closed As Landfill( To  
 Include On-Site Treatment And/Or Stabilization)  
 Tons: 0.4  
 Facility County: San Diego

[Click this hyperlink](#) while viewing on your computer to access  
 20 additional CA\_HAZNET: record(s) in the EDR Site Report.

65

**BULLOCK'S/MACY'S WEST (MISSION VALLEY)  
 1555 CAMINO DE LA REINA  
 SAN DIEGO, CA 92108**

**CA HAZNET S113059951  
 N/A**

HAZNET:

envid: S113059951  
 Year: 2000  
 GEPAID: CAL000100396  
 Contact: JILL RICE CRAGO/STORE MANAGER  
 Telephone: 6192999811  
 Mailing Name: Not reported  
 Mailing Address: 1555 CAMINO DE LA REINA  
 Mailing City,St,Zip: SAN DIEGO, CA 921081501  
 Gen County: Not reported  
 TSD EPA ID: CAD009007626  
 TSD County: Not reported  
 Waste Category: Asbestos containing waste  
 Disposal Method: Disposal, Land Fill  
 Tons: 0.84  
 Facility County: San Diego

envid: S113059951  
 Year: 1993  
 GEPAID: CAL000100396  
 Contact: FEDERATED DEPT STORES INC  
 Telephone: 5135797078  
 Mailing Name: Not reported  
 Mailing Address: 1555 CAMINO DE LA REINA  
 Mailing City,St,Zip: SAN DIEGO, CA 921081501  
 Gen County: Not reported  
 TSD EPA ID: CAT080011059  
 TSD County: Not reported  
 Waste Category: Unspecified aqueous solution  
 Disposal Method: Not reported  
 Tons: 4.10000000000  
 Facility County: San Diego

envid: S113059951  
 Year: 1993  
 GEPAID: CAL000100396  
 Contact: FEDERATED DEPT STORES INC  
 Telephone: 5135797078  
 Mailing Name: Not reported  
 Mailing Address: 1555 CAMINO DE LA REINA

MAP FINDINGS

Map ID  
 Direction  
 Distance  
 Distance (ft.)Site

EDR ID Number

Database(s) EPA ID Number

**BULLOCK'S/MACY'S WEST (MISSION VALLEY) (Continued)**

**S113059951**

Mailing City,St,Zip: SAN DIEGO, CA 921081501  
 Gen County: Not reported  
 TSD EPA ID: CAT080011059  
 TSD County: Not reported  
 Waste Category: Unspecified oil-containing waste  
 Disposal Method: Not reported  
 Tons: 0.7923  
 Facility County: San Diego

65

**BULLOCK'S MISSION VALLEY MALL  
 1555 COMINO DE LA REINA  
 SAN DIEGO, CA 92108**

**FTTS 1006282538  
 N/A**

FTTS INSP:  
 Inspection Number: 1991112601231 1  
 Region: 09  
 Inspection Date: 11/26/91  
 Inspector: LGARCIA  
 Violation occurred: No  
 Investigation Type: Section 6 PCB State Conducted  
 Investigation Reason: Neutral Scheme, State  
 Legislation Code: TSCA  
 Facility Function: User

66

**RUDLUFF, CAROLINE M.  
 5052 34TH  
 SAN DIEGO, CA 92116**

**CA HIST CORTESE S105026140  
 N/A**

HIST CORTESE:  
 Region: CORTESE  
 Facility County Code: 18  
 Reg By: WBC&D  
 Reg Id: 6A189103N51

67

**RELIEF VALVE CLAPPERS  
 I-5 AND S.D. RIVER CHANNE  
 SAN DIEGO, CA**

**CA Notify 65 S100178438  
 N/A**

NOTIFY 65:  
 Date Reported: Not reported  
 Staff Initials: Not reported  
 Board File Number: Not reported  
 Facility Type: Not reported  
 Discharge Date: Not reported  
 Incident Description: Not reported

MAP FINDINGS

Map ID  
 Direction  
 Distance  
 Distance (ft.)Site

EDR ID Number  
 EPA ID Number

Database(s)

**67 SEARS WAREHOUSE  
 5258 ANNA ST  
 SAN DIEGO, CA 92110**

**CA SWEEPS UST  
 CA San Diego Co. HMMD  
 CA SAN DIEGO CO. SAM**

**S104751046  
 N/A**

SWEEPS UST:

Status: Active  
 Comp Number: 26468  
 Number: 9  
 Board Of Equalization: Not reported  
 Referral Date: Not reported  
 Action Date: 06-26-92  
 Created Date: 02-29-88  
 Owner Tank Id: Not reported  
 SWRCB Tank Id: Not reported  
 Tank Status: Not reported  
 Capacity: Not reported  
 Active Date: Not reported  
 Tank Use: Not reported  
 STG: Not reported  
 Content: Not reported  
 Number Of Tanks: Not reported

Status: Not reported  
 Comp Number: 26468  
 Number: Not reported  
 Board Of Equalization: Not reported  
 Referral Date: Not reported  
 Action Date: Not reported  
 Created Date: Not reported  
 Owner Tank Id: Not reported  
 SWRCB Tank Id: 37-000-026468-000001  
 Tank Status: Not reported  
 Capacity: 6000  
 Active Date: Not reported  
 Tank Use: M.V. FUEL  
 STG: PRODUCT  
 Content: REG UNLEADED  
 Number Of Tanks: 2

Status: Not reported  
 Comp Number: 26468  
 Number: Not reported  
 Board Of Equalization: Not reported  
 Referral Date: Not reported  
 Action Date: Not reported  
 Created Date: Not reported  
 Owner Tank Id: Not reported  
 SWRCB Tank Id: 37-000-026468-000002  
 Tank Status: Not reported  
 Capacity: 550  
 Active Date: Not reported  
 Tank Use: PETROLEUM  
 STG: WASTE  
 Content: Not reported  
 Number Of Tanks: Not reported

SAN DIEGO CO. HMMD:

Facility Id: 126468  
 Business Type: Not reported

MAP FINDINGS

Map ID  
 Direction  
 Distance  
 Distance (ft.)Site

EDR ID Number

Database(s) EPA ID Number

**SEARS WAREHOUSE (Continued)**

**S104751046**

EPA Id Number: Not reported  
 APN: DEH-126468  
 Last HMMD Inspection: Not reported  
 Permit Status: INAC  
 Permit Expiration: Not reported  
 Facility Owner: SEARS WAREHOUSE  
 Facility Address: 5258 ANNA ST  
 Facility City: SAN DIEGO  
 Facility State: CA  
 Facility Zip: 92110-4007  
 UST Owner: SEARS WAREHOUSE  
 Handle Regulated Hazmat: Not reported  
 Own Or Operate UST: Not reported  
 Subject To APSA: Not reported  
 Generate Haz Waste: Not reported  
 Treat Haz Waste: Not reported  
 Generate Medical Waste: Not reported

**UST:**

UST Name: UNDERGROUND TANK 126468 T001  
 Last Update: 2012-11-02 14:17:38  
 Permit Number: 126468  
 Tank Type: SINGLE WALL  
 Additional Id: 1  
 Capacity Gallons: 6000  
 UST Contents: REGULAR UNLEADED  
 Other Content Info: REGULAR UNLEADED  
 Reg Status: REMOVED  
 Remove Close Date: 1988-03-25 00:00:00  
 Year Installed: Not reported  
 Pipe Type: Not reported  
 Delivery System: Not reported  
 Monitor Code: 05  
 UST Monitor Method: SW TANK DW PIPE W/ POS SHUTOFF-ALARM ON LLD W/ SIRS:SIR ANALY MONTHLY, TANK TEST BIENNIALY, PIPE TEST ANN 0.1 G/HR OR MO 0.2 G/HR

UST Name: UNDERGROUND TANK 126468 T002  
 Last Update: 2012-11-02 14:17:38  
 Permit Number: 126468  
 Tank Type: SINGLE WALL  
 Additional Id: 2  
 Capacity Gallons: 550  
 UST Contents: Not reported  
 Other Content Info: WASTE OIL  
 Reg Status: REMOVED  
 Remove Close Date: 1988-03-25 00:00:00  
 Year Installed: Not reported  
 Pipe Type: Not reported  
 Delivery System: Not reported  
 Monitor Code: 07  
 UST Monitor Method: SW TANK SW PRESSURE PIPE W/RESTRICTIVE LLD W/DAILY RECONCILIATION OR WEEKLY GAUGING: TANK AND PIPE TEST ANNUALLY

**SAN DIEGO CO. SAM:**

Case Number: H26468-001  
 Agency: DEH Site Assessment & Mitigation

MAP FINDINGS

Map ID  
 Direction  
 Distance  
 Distance (ft.)Site

EDR ID Number  
 EPA ID Number

Database(s)

**SEARS WAREHOUSE (Continued)**

**S104751046**

**Funding:** LOP - State Fund  
 Facility Type: Soils Only  
 Facility Status: Closed Case  
 Date: 5/25/1988  
 Date Began: 3/25/1988

67

**SEARS WAREHOUSE  
 5258 ANNA AVE  
 SAN DIEGO, CA 92110**

**CA HIST CORTESE  
 CA LUST**

**S100733610  
 N/A**

**HIST CORTESE:**

Region: CORTESE  
 Facility County Code: 37  
 Reg By: LTNKA  
 Reg Id: 9UT922

**LUST:**

Region: STATE  
 Global Id: T0607303165  
 Latitude: 32.7631415  
 Longitude: -117.2009321  
 Case Type: LUST Cleanup Site  
 Status: Completed - Case Closed  
 Status Date: 05/25/1988  
 Lead Agency: SAN DIEGO COUNTY LOP  
 Case Worker: Not reported  
 Local Agency: Not reported  
 RB Case Number: 9UT922  
 LOC Case Number: H26468-001  
 File Location: Local Agency  
 Potential Media Affect: Not reported  
 Potential Contaminants of Concern: Not reported  
 Site History: Not reported

Click here to access the California GeoTracker records for this facility:

**Status History:**

Global Id: T0607303165  
 Status: Open - Case Begin Date  
 Status Date: 04/18/1988

Global Id: T0607303165  
 Status: Completed - Case Closed  
 Status Date: 05/25/1988

**LUST REG 9:**

Region: 9  
 Status: Case Closed  
 Case Number: 9UT922  
 Local Case: H26468-001  
 Substance: Gasoline  
 Qty Leaked: Not reported  
 Abate Method: Excavate and Dispose - remove contaminated soil and dispose in approved site  
 Local Agency: San Diego  
 How Found: Tank Closure

MAP FINDINGS

Map ID  
 Direction  
 Distance  
 Distance (ft.)Site

EDR ID Number  
 EPA ID Number

Database(s)

**SEARS WAREHOUSE (Continued)**

**S100733610**

How Stopped: Close Tank  
 Source: Tank  
 Cause: Corrosion  
 Lead Agency: Local Agency  
 Case Type: Aquifer affected  
 Date Found: 03/25/1988  
 Date Stopped: 03/25/1988  
 Confirm Date: 03/25/1988  
 Submit Workplan: Not reported  
 Prelim Assess: 03/25/1988  
 Desc Pollution: Not reported  
 Remed Plan: / /  
 Remed Action: Not reported  
 Began Monitor: Not reported  
 Release Date: 03/25/1988  
 Enforce Date: Not reported  
 Closed Date: 5/25/88  
 Enforce Type: Not reported  
 Pilot Program: LOP  
 Basin Number: 907.11  
 GW Depth: 16'  
 Beneficial Use: MUNISW  
 NPDES Number: Not reported  
 Priority: Low priority. Priority ranking can change over time.  
 File Dispn: File discarded, case closed  
 Interim Remedial Actions: Yes  
 Cleanup and Abatement order Number: Not reported  
 Waste Discharge Requirement Number: Not reported

67

**RESCUE INDUSTRIES  
 4850 PACIFIC HIGHWAY 1ST  
 SAN DIEGO, CA 92110**

**CA SWEEPS UST S106931260  
 N/A**

**SWEEPS UST:**

Status: Active  
 Comp Number: 24729  
 Number: 9  
 Board Of Equalization: 44-021803  
 Referral Date: Not reported  
 Action Date: 06-26-92  
 Created Date: 02-29-88  
 Owner Tank Id: Not reported  
 SWRCB Tank Id: 37-000-024729-000001  
 Tank Status: A  
 Capacity: 10000  
 Active Date: Not reported  
 Tank Use: M.V. FUEL  
 STG: P  
 Content: OTHER  
 Number Of Tanks: 1



MAP FINDINGS

Map ID  
 Direction  
 Distance  
 Distance (ft.)Site

EDR ID Number

Database(s) EPA ID Number

**67 CARL'S BAR SUPPLIES  
 880 SHERMAN ST  
 SAN DIEGO, CA 92110**

**CA HIST CORTESE S102426344  
 CA LUST N/A  
 CA SLIC  
 CA SWEEPS UST**

HIST CORTESE:

Region: CORTESE  
 Facility County Code: 37  
 Reg By: LTNKA  
 Reg Id: 9UT85

LUST REG 9:

Region: 9  
 Status: Case Closed  
 Case Number: 9UT85  
 Local Case: H03573-001  
 Substance: Unleaded Gasoline  
 Qty Leaked: 0  
 Abate Method: Not reported  
 Local Agency: San Diego  
 How Found: Tank Closure  
 How Stopped: Close Tank  
 Source: Tank  
 Cause: Corrosion  
 Lead Agency: Local Agency  
 Case Type: Soil only  
 Date Found: 09/24/1986  
 Date Stopped: 09/24/1986  
 Confirm Date: 09/12/1986  
 Submit Workplan: Not reported  
 Prelim Assess: 09/29/1986  
 Desc Pollution: Not reported  
 Remed Plan: / /  
 Remed Action: Not reported  
 Began Monitor: Not reported  
 Release Date: 09/24/1986  
 Enforce Date: Not reported  
 Closed Date: 10/5/86  
 Enforce Type: Not reported  
 Pilot Program: LOP  
 Basin Number: 908.21  
 GW Depth: 10'  
 Beneficial Use: Not reported  
 NPDES Number: Not reported  
 Priority: Low priority. Priority ranking can change over time.  
 File Dispn: File discarded, case closed  
 Interim Remedial Actions: Yes  
 Cleanup and Abatement order Number: Not reported  
 Waste Discharge Requirement Number: Not reported

SLIC:

Region: STATE  
**Facility Status: Completed - Case Closed**  
 Status Date: 10/06/1986  
 Global Id: T0607303096  
 Lead Agency: SAN DIEGO COUNTY LOP  
 Lead Agency Case Number: H03573-001  
 Latitude: 32.7634156

MAP FINDINGS

Map ID  
 Direction  
 Distance  
 Distance (ft.)Site

EDR ID Number  
 EPA ID Number

Database(s)

**CARL'S BAR SUPPLIES (Continued)**

**S102426344**

Longitude: -117.2006161  
 Case Type: Cleanup Program Site  
 Case Worker: KH  
 Local Agency: SAN DIEGO COUNTY LOP  
 RB Case Number: 9UT85  
 File Location: Local Agency  
 Potential Media Affected: Soil  
 Potential Contaminants of Concern: Gasoline  
 Site History: Not reported

[Click here to access the California GeoTracker records for this facility:](#)

**SWEEPS UST:**

Status: Not reported  
 Comp Number: 3573  
 Number: Not reported  
 Board Of Equalization: Not reported  
 Referral Date: Not reported  
 Action Date: Not reported  
 Created Date: Not reported  
 Owner Tank Id: Not reported  
 SWRCB Tank Id: 37-000-003573-000001  
 Tank Status: Not reported  
 Capacity: 2000  
 Active Date: Not reported  
 Tank Use: M.V. FUEL  
 STG: PRODUCT  
 Content: REG UNLEADED  
 Number Of Tanks: 2

Status: Not reported  
 Comp Number: 3573  
 Number: Not reported  
 Board Of Equalization: Not reported  
 Referral Date: Not reported  
 Action Date: Not reported  
 Created Date: Not reported  
 Owner Tank Id: Not reported  
 SWRCB Tank Id: 37-000-003573-000002  
 Tank Status: Not reported  
 Capacity: 2000  
 Active Date: Not reported  
 Tank Use: M.V. FUEL  
 STG: PRODUCT  
 Content: REG UNLEADED  
 Number Of Tanks: Not reported

67

**CARLS COCKTAIL LOUNGE SUPPLIES  
 880 SHERMAN ST  
 SAN DIEGO, CA 92110**

**CA HIST UST U001572827  
 CA SWEEPS UST N/A  
 CA San Diego Co. HMMD  
 CA SAN DIEGO CO. SAM**

**HIST UST:**

Region: STATE  
 Facility ID: 00000002281  
 Facility Type: Other  
 Other Type: Not reported

MAP FINDINGS

Map ID  
 Direction  
 Distance  
 Distance (ft.)Site

EDR ID Number  
 EPA ID Number

Database(s)

**CARLS COCKTAIL LOUNGE SUPPLIES (Continued)**

**U001572827**

Contact Name: MANAGER-TONY SANFILIPPO  
 Telephone: 8132973741  
 Owner Name: JOHN R FEWEL  
 Owner Address: 3661 LIGGETT DR  
 Owner City,St,Zip: SAN DIEGO, CA 92106  
 Total Tanks: 0002

Tank Num: 001  
 Container Num: 1  
 Year Installed: 1966  
 Tank Capacity: 00002000  
 Tank Used for: PRODUCT  
 Type of Fuel: UNLEADED  
 Container Construction Thickness: Not reported  
 Leak Detection: Stock Inventor

Tank Num: 002  
 Container Num: 2  
 Year Installed: 1966  
 Tank Capacity: 00002000  
 Tank Used for: PRODUCT  
 Type of Fuel: UNLEADED  
 Container Construction Thickness: Not reported  
 Leak Detection: Stock Inventor

**SWEEPS UST:**

Status: Active  
 Comp Number: 3573  
 Number: 9  
 Board Of Equalization: Not reported  
 Referral Date: Not reported  
 Action Date: 06-26-92  
 Created Date: 02-29-88  
 Owner Tank Id: Not reported  
 SWRCB Tank Id: Not reported  
 Tank Status: Not reported  
 Capacity: Not reported  
 Active Date: Not reported  
 Tank Use: Not reported  
 STG: Not reported  
 Content: Not reported  
 Number Of Tanks: Not reported

**SAN DIEGO CO. HMMD:**

Facility Id: 103573  
 Business Type: Not reported  
 EPA Id Number: Not reported  
 APN: 436-660-26-00  
 Last HMMD Inspection: Not reported  
 Permit Status: INAC  
 Permit Expiration: Not reported  
 Facility Owner: JOHN R FEWEL  
 Facility Address: 880 SHERMAN ST  
 Facility City: SAN DIEGO  
 Facility State: CA  
 Facility Zip: 92110-4013

MAP FINDINGS

Map ID  
 Direction  
 Distance  
 Distance (ft.)Site

EDR ID Number  
 EPA ID Number

Database(s)

**CARLS COCKTAIL LOUNGE SUPPLIES (Continued)**

**U001572827**

UST Owner: JOHN R FEWEL  
 Handle Regulated Hazmat: Not reported  
 Own Or Operate UST: Not reported  
 Subject To APSA: Not reported  
 Generate Haz Waste: Not reported  
 Treat Haz Waste: Not reported  
 Generate Medical Waste: Not reported

UST:

UST Name: UNDERGROUND TANK 103573 T001  
 Last Update: 2012-11-02 14:17:38  
 Permit Number: 103573  
 Tank Type: SINGLE WALL  
 Additional Id: 1  
 Capacity Gallons: 2000  
 UST Contents: REGULAR UNLEADED  
 Other Content Info: REGULAR UNLEADED  
 Reg Status: REMOVED  
 Remove Close Date: 1986-11-08 00:00:00  
 Year Installed: 1966-01-01 00:00:00  
 Pipe Type: Not reported  
 Delivery System: Not reported  
 Monitor Code: 90  
 UST Monitor Method: NO MONITORING ALTERNATIVE SELECTED. VERIFY AND ENTER MONITORING ALTERNATIVE DURING INSPECTION.

UST Name: UNDERGROUND TANK 103573 T002  
 Last Update: 2012-11-02 14:17:38  
 Permit Number: 103573  
 Tank Type: UNKNOWN  
 Additional Id: 2  
 Capacity Gallons: 2000  
 UST Contents: REGULAR UNLEADED  
 Other Content Info: REGULAR UNLEADED  
 Reg Status: REMOVED  
 Remove Close Date: 1986-11-08 00:00:00  
 Year Installed: 1966-01-01 00:00:00  
 Pipe Type: Not reported  
 Delivery System: Not reported  
 Monitor Code: 90  
 UST Monitor Method: NO MONITORING ALTERNATIVE SELECTED. VERIFY AND ENTER MONITORING ALTERNATIVE DURING INSPECTION.

**SAN DIEGO CO. SAM:**

Case Number: H03573-001  
 Agency: DEH Site Assessment & Mitigation  
**Funding: Private - VAP**  
 Facility Type: Soils Only  
 Facility Status: Closed Case  
 Date: 10/6/1986  
 Date Began: 9/12/1986

MAP FINDINGS

Map ID			EDR ID Number
Direction			
Distance			
Distance (ft.)	Site	Database(s)	EPA ID Number

---

<b>67</b>	<b>MV WEST LIGHT RAIL EXTENSION NONE MORENA BL, SEGMENT SAN DIEGO, CA 92108</b>	<b>CA SLIC</b>	<b>S106916578 N/A</b>
-----------	---	----------------	---------------------------

SLIC:

Region:	STATE
<b>Facility Status:</b>	<b>Completed - Case Closed</b>
Status Date:	06/25/2013
Global Id:	T0608103247
Lead Agency:	SAN DIEGO COUNTY LOP
Lead Agency Case Number:	H35617-001
Latitude:	32.7634827791177
Longitude:	-117.195925645447
Case Type:	Cleanup Program Site
Case Worker:	VAP
Local Agency:	SAN DIEGO COUNTY LOP
RB Case Number:	Not reported
File Location:	Local Agency
Potential Media Affected:	Other Groundwater (uses other than drinking water)
Potential Contaminants of Concern:	* Chlorinated Hydrocarbons
Site History:	Refer to "Site Maps/Documents" tab for Administrative Closure Memo

[Click here to access the California GeoTracker records for this facility:](#)

<b>67</b>	<b>SUNDOWN AUTOMOTIVE 5338 CUSTER ST SAN DIEGO, CA</b>	<b>EDR US Hist Auto Stat</b>	<b>1008997041 N/A</b>
-----------	--	------------------------------	---------------------------

EDR Historical Auto Stations:

Name:	SUNDOWN AUTOMOTIVE
Year:	1980
Type:	A T S AUTOMATIC
Name:	SUNDOWN AUTOMOTIVE
Year:	1984
Type:	A T S AUTOMATIC

<b>67</b>	<b>NINTEMAN CONSTRUCTION CO INC 5320 CUSTER ST SAN DIEGO, CA 92110</b>	<b>CA SWEEPS UST CA San Diego Co. HMMD</b>	<b>S100726217 N/A</b>
-----------	--	--	---------------------------

SWEEPS UST:

Status:	Active
Comp Number:	3304
Number:	9
Board Of Equalization:	Not reported
Referral Date:	Not reported
Action Date:	06-26-92
Created Date:	02-29-88
Owner Tank Id:	Not reported
SWRCB Tank Id:	Not reported
Tank Status:	Not reported
Capacity:	Not reported
Active Date:	Not reported
Tank Use:	Not reported
STG:	Not reported
Content:	Not reported
Number Of Tanks:	Not reported

MAP FINDINGS

Map ID  
 Direction  
 Distance  
 Distance (ft.)Site

EDR ID Number  
 EPA ID Number

Database(s)

**NINTEMAN CONSTRUCTION CO INC (Continued)**

**S100726217**

Status: Not reported  
 Comp Number: 3304  
 Number: Not reported  
 Board Of Equalization: Not reported  
 Referral Date: Not reported  
 Action Date: Not reported  
 Created Date: Not reported  
 Owner Tank Id: Not reported  
 SWRCB Tank Id: 37-000-003304-000001  
 Tank Status: Not reported  
 Capacity: 1500  
 Active Date: Not reported  
 Tank Use: M.V. FUEL  
 STG: PRODUCT  
 Content: LEADED  
 Number Of Tanks: 1

**SAN DIEGO CO. HMMD:**

Facility Id: 103304  
 Business Type: 6HK70  
 EPA Id Number: CAL000055541  
 APN: 436-452-02-00  
 Last HMMD Inspection: 08/22/2002  
 Permit Status: CHNG  
 Permit Expiration: 01/31/2003  
 Facility Owner: NINTEMAN CONSTRUCTION CO, INC.  
 Facility Address: P O BOX 80577  
 Facility City: SAN DIEGO  
 Facility State: CA  
 Facility Zip: 92138-0577  
 UST Owner: NINTEMAN CONSTRUCTION COMPANY,  
 Handle Regulated Hazmat: Not reported  
 Own Or Operate UST: Not reported  
 Subject To APSA: Not reported  
 Generate Haz Waste: Y  
 Treat Haz Waste: Not reported  
 Generate Medical Waste: Not reported

**UST:**

UST Name: UNDERGROUND TANK 103304 T001  
 Last Update: 2012-11-02 14:17:38  
 Permit Number: 103304  
 Tank Type: UNKNOWN  
 Additional Id: NO. 1  
 Capacity Gallons: 1500  
 UST Contents: LEADED  
 Other Content Info: LEADED  
 Reg Status: REMOVED  
 Remove Close Date: 1987-12-24 00:00:00  
 Year Installed: Not reported  
 Pipe Type: Not reported  
 Delivery System: Not reported  
 Monitor Code: 07  
 UST Monitor Method: SW TANK SW PRESSURE PIPE W/RESTRICTIVE LLD W/DAILY RECONCILIATION OR WEEKLY GAUGING: TANK AND PIPE TEST ANNUALLY

MAP FINDINGS

Map ID  
 Direction  
 Distance  
 Distance (ft.)Site

EDR ID Number  
 EPA ID Number

Database(s)

**NINTEMAN CONSTRUCTION CO INC (Continued)**

**S100726217**

Facility Id: 201240  
 Business Type: 6HK70  
 EPA Id Number: Not reported  
 APN: 436-452-02-00  
 Last HMMD Inspection: Not reported  
 Permit Status: INAC  
 Permit Expiration: 01/31/2004  
 Facility Owner: NINTEMAN CONSTRUCTION CO, INC.  
 Facility Address: P O BOX 80577  
 Facility City: SAN DIEGO  
 Facility State: CA  
 Facility Zip: 92138-0577  
 UST Owner: Not reported  
 Handle Regulated Hazmat: Not reported  
 Own Or Operate UST: Not reported  
 Subject To APSA: Not reported  
 Generate Haz Waste: Not reported  
 Treat Haz Waste: Not reported  
 Generate Medical Waste: Not reported

67

**NINTEMAN CONSTRUCTION COMPANY  
 5320 CUSTER ST  
 SAN DIEGO, CA 92110**

**CA HIST UST**

**U001572852  
 N/A**

HIST UST:  
 Region: STATE  
 Facility ID: 00000000616  
 Facility Type: Other  
 Other Type: Not reported  
 Contact Name: CLIFF TABADISTO  
 Telephone: 6192950011  
 Owner Name: NINTEMAN CONSTRUCTION COMPANY,  
 Owner Address: 1465 MORENA BLVD.  
 Owner City,St,Zip: SAN DIEGO, CA 92110  
 Total Tanks: 0001  
  
 Tank Num: 001  
 Container Num: NO. 1  
 Year Installed: Not reported  
 Tank Capacity: 00001500  
 Tank Used for: PRODUCT  
 Type of Fuel: REGULAR  
 Container Construction Thickness: Not reported  
 Leak Detection: None

67

**WALKER SCOTT  
 908 SHERMAN ST  
 SAN DIEGO, CA 92110**

**CA LUST  
 CA SWEEPS UST  
 CA San Diego Co. HMMD**

**S105033005  
 N/A**

SWEEPS UST:  
 Status: Active  
 Comp Number: 21163  
 Number: 9  
 Board Of Equalization: 44-023464  
 Referral Date: Not reported  
 Action Date: 06-26-92

MAP FINDINGS

Map ID  
 Direction  
 Distance  
 Distance (ft.)Site

EDR ID Number  
 EPA ID Number

Database(s)

**WALKER SCOTT (Continued)**

**S105033005**

Created Date: 02-29-88  
 Owner Tank Id: Not reported  
 SWRCB Tank Id: Not reported  
 Tank Status: Not reported  
 Capacity: Not reported  
 Active Date: Not reported  
 Tank Use: Not reported  
 STG: Not reported  
 Content: Not reported  
 Number Of Tanks: Not reported

Status: Not reported  
 Comp Number: 21163  
 Number: Not reported  
 Board Of Equalization: 44-023464  
 Referral Date: Not reported  
 Action Date: Not reported  
 Created Date: Not reported  
 Owner Tank Id: Not reported  
 SWRCB Tank Id: 37-000-021163-000001  
 Tank Status: Not reported  
 Capacity: 1000  
 Active Date: Not reported  
 Tank Use: M.V. FUEL  
 STG: PRODUCT  
 Content: OTHER  
 Number Of Tanks: 1

**SAN DIEGO CO. HMMD:**

Facility Id: 121163  
 Business Type: Not reported  
 EPA Id Number: Not reported  
 APN: 436-440-07-00  
 Last HMMD Inspection: Not reported  
 Permit Status: INAC  
 Permit Expiration: Not reported  
 Facility Owner: WALKER SCOTT COMPANY  
 Facility Address: P.O. BOX PO BOX 85500  
 Facility City: SAN DIEGO  
 Facility State: CA  
 Facility Zip: 92138-  
 UST Owner: WALKER SCOTT COMPANY  
 Handle Regulated Hazmat: Not reported  
 Own Or Operate UST: Not reported  
 Subject To APSA: Not reported  
 Generate Haz Waste: Not reported  
 Treat Haz Waste: Not reported  
 Generate Medical Waste: Not reported

**UST:**

UST Name: UNDERGROUND TANK 121163 T001  
 Last Update: 2012-11-02 14:17:38  
 Permit Number: 121163  
 Tank Type: UNKNOWN  
 Additional Id: 90801  
 Capacity Gallons: 1000  
 UST Contents: DIESEL



MAP FINDINGS

Map ID  
 Direction  
 Distance  
 Distance (ft.)Site

EDR ID Number  
 EPA ID Number

Database(s)

**WALKER SCOTT (Continued)**

**S105033005**

Other Content Info: DIESEL  
 Reg Status: REMOVED  
 Remove Close Date: 1986-11-08 00:00:00  
 Year Installed: Not reported  
 Pipe Type: Not reported  
 Delivery System: Not reported  
 Monitor Code: 90  
 UST Monitor Method: NO MONITORING ALTERNATIVE SELECTED. VERIFY AND ENTER MONITORING ALTERNATIVE DURING INSPECTION.

67

**WALKER SCOTT COMPANY  
 908 SHERMAN ST  
 SAN DIEGO, CA 92110**

**CA HIST CORTESE  
 CA SLIC  
 CA HIST UST  
 CA SAN DIEGO CO. SAM**

**U001572879  
 N/A**

**HIST CORTESE:**

Region: CORTESE  
 Facility County Code: 37  
 Reg By: LTNKA  
 Reg Id: 9UT466

**SLIC:**

Region: STATE  
**Facility Status: Completed - Case Closed**  
 Status Date: 03/05/1987  
 Global Id: T0607302768  
 Lead Agency: SAN DIEGO COUNTY LOP  
 Lead Agency Case Number: H21163-001  
 Latitude: 32.764119  
 Longitude: -117.200794  
 Case Type: Cleanup Program Site  
 Case Worker: Not reported  
 Local Agency: Not reported  
 RB Case Number: 9UT466  
 File Location: Local Agency  
 Potential Media Affected: Not reported  
 Potential Contaminants of Concern: Not reported  
 Site History: Not reported

Click here to access the California GeoTracker records for this facility:

**HIST UST:**

Region: STATE  
 Facility ID: 00000007353  
 Facility Type: Other  
 Other Type: RETAIL MDSE DIST. CN  
 Contact Name: B.J. BANDISH  
 Telephone: 6194264803  
 Owner Name: WALKER SCOTT COMPANY  
 Owner Address: 908 SHERMAN STREET  
 Owner City,St,Zip: SAN DIEGO, CA 92110  
 Total Tanks: 0001  
  
 Tank Num: 001  
 Container Num: 90801  
 Year Installed: Not reported

MAP FINDINGS

Map ID  
 Direction  
 Distance  
 Distance (ft.)Site

EDR ID Number  
 EPA ID Number

Database(s)

**WALKER SCOTT COMPANY (Continued)**

**U001572879**

Tank Capacity: 00001000  
 Tank Used for: PRODUCT  
 Type of Fuel: DIESEL  
 Container Construction Thickness: Not reported  
 Leak Detection: Stock Inventor

**SAN DIEGO CO. SAM:**

Case Number: H21163-001  
 Agency: DEH Site Assessment & Mitigation  
**Funding: Private - VAP**  
 Facility Type: Soils Only  
 Facility Status: Closed Case  
 Date: 3/5/1987  
 Date Began: 7/14/1986

67

**MISSION VALLEY YMCA  
 5505 FRIARS RD  
 SAN DIEGO, CA 92110**

**CA CHMIRS S104756612  
 CA San Diego Co. HMMD N/A**

**CHMIRS:**

OES Incident Number: '10-5976  
 OES notification: 10/04/2010  
 OES Date: Not reported  
 OES Time: Not reported  
 Incident Date: Not reported  
**Date Completed: Not reported**  
 Property Use: Not reported  
 Agency Id Number: Not reported  
 Agency Incident Number: Not reported  
 Time Notified: Not reported  
 Time Completed: Not reported  
 Surrounding Area: Not reported  
 Estimated Temperature: Not reported  
 Property Management: Not reported  
 More Than Two Substances Involved?: Not reported  
 Resp Agncy Personel # Of Decontaminated: Not reported  
 Responding Agency Personel # Of Injuries: Not reported  
 Responding Agency Personel # Of Fatalities: Not reported  
 Others Number Of Decontaminated: Not reported  
 Others Number Of Injuries: Not reported  
 Others Number Of Fatalities: Not reported  
 Vehicle Make/year: Not reported  
 Vehicle License Number: Not reported  
 Vehicle State: Not reported  
 Vehicle Id Number: Not reported  
 CA DOT PUC/ICC Number: Not reported  
 Company Name: Not reported  
 Reporting Officer Name/ID: Not reported  
 Report Date: Not reported  
 Facility Telephone: Not reported  
 Waterway Involved: No  
 Waterway: Not reported  
 Spill Site: Merchant/Business  
 Cleanup By: Fire Dept.  
 Containment: Not reported  
 What Happened: Not reported  
 Type: Not reported

MAP FINDINGS

Map ID  
 Direction  
 Distance  
 Distance (ft.)Site

EDR ID Number

Database(s) EPA ID Number

**MISSION VALLEY YMCA (Continued)**

**S104756612**

Measure:	Gal(s)
Other:	Not reported
Date/Time:	1130
Year:	2010
Agency:	Mission Valley YMCA
Incident Date:	10/4/2010
Admin Agency:	San Diego County Health Services Department
Amount:	Not reported
Contained:	Yes
Site Type:	Not reported
E Date:	Not reported
Substance:	Hydrochloric Acid
Quantity Released:	10
Unknown:	Not reported
Substance #2:	Not reported
Substance #3:	Not reported
Evacuations:	Not reported
Number of Injuries:	Not reported
Number of Fatalities:	Not reported
#1 Pipeline:	Not reported
#2 Pipeline:	Not reported
#3 Pipeline:	Not reported
#1 Vessel >= 300 Tons:	Not reported
#2 Vessel >= 300 Tons:	Not reported
#3 Vessel >= 300 Tons:	Not reported
Evacs:	Not reported
Injuries:	Not reported
Fatals:	Not reported
Comments:	Not reported
Description:	RP states that a possible broken pipe caused the release of Hydrochloric Acid to a concrete floor.

**SAN DIEGO CO. HMMMD:**

Facility Id:	201634
Business Type:	6HK56
EPA Id Number:	CAC002658722
APN:	436-540-06-00
Last HMMMD Inspection:	10/04/2010
Permit Status:	OPEN
Permit Expiration:	09/30/2013
Facility Owner:	YMCA OF SAN DIEGO COUNTY
Facility Address:	3708 RUFFIN RD
Facility City:	SAN DIEGO
Facility State:	CA
Facility Zip:	92123
UST Owner:	Not reported
Handle Regulated Hazmat:	Y
Own Or Operate UST:	Not reported
Subject To APSA:	Not reported
Generate Haz Waste:	Not reported
Treat Haz Waste:	Not reported
Generate Medical Waste:	Not reported

**Active Permits:**

Facility Id:	201634
Update Date:	11/02/2012
Case Number:	7647-01-0

MAP FINDINGS

Map ID  
 Direction  
 Distance  
 Distance (ft.)Site

EDR ID Number

Database(s) EPA ID Number

**MISSION VALLEY YMCA (Continued)**

**S104756612**

Name: MURIATIC ACID  
 Other Information: HYDROCHLORIC ACID  
 Material Waste: Material  
 Hazardous Categories 1: REACTIVE  
 Hazardous Categories 2: Not reported

Facility Id: 201634  
 Update Date: 11/02/2012  
 Case Number: 7681-52-9  
 Name: SODIUM HYPOCHLORITE, NAOCL, 12%: LIQUID POOL CHLORINE  
 Other Information: Not reported  
 Material Waste: Material  
 Hazardous Categories 1: REACTIVE  
 Hazardous Categories 2: Not reported

**Violations Active Permits:**

Facility Id: 201634  
 Update Date: 11/02/2012  
 Inspection Date: 10/04/2010  
 Violation Code: 6HV0411  
 Violation: CONTINGENCY PLAN NOT IMPLEMENTED  
 Violation Citation: Small quantity generator of hazardous waste failed to carry out contingency plan during an emergency. CFR 262.34(d)(5)(iv)  
 Activity: ACTIVE

Facility Id: 201634  
 Update Date: 11/02/2012  
 Inspection Date: 10/04/2010  
 Violation Code: 6HV1009  
 Violation: HMBP: INADEQUATE SITE MAP  
 Violation Citation: Business Plan does not have a site map which provides sufficient or complete information for emergency response agencies. HSC 25509(a)(5) & 25505(a)(2)  
 Activity: ACTIVE

Facility Id: 201634  
 Update Date: 11/02/2012  
 Inspection Date: 10/04/2010  
 Violation Code: 6HV1010  
 Violation: NO REPORT OF RELEASE/THREATENED RELEASE  
 Violation Citation: Business has failed to report a release or threatened release of a hazardous material to the appropriate agencies. HSC 25507(a), CCR 2703  
 Activity: ACTIVE

Facility Id: 201634  
 Update Date: 11/02/2012  
 Inspection Date: 10/04/2010  
 Violation Code: 6HV1002  
 Violation: HMBP NOT ESTABLISHED/IMPLEMENTED.  
 Violation Citation: Hazardous materials handler has not established/implemented a business plan. HSC 25503.5(a)  
 Activity: ACTIVE

Facility Id: 201634  
 Update Date: 11/02/2012  
 Inspection Date: 10/04/2010

MAP FINDINGS

Map ID  
 Direction  
 Distance  
 Distance (ft.)Site

EDR ID Number  
 EPA ID Number

Database(s)

MISSION VALLEY YMCA (Continued)

S104756612

Violation Code: 6HV0407  
 Violation: EMPLOYEE TRAINING NOT ADEQUATE  
 Violation Citation: Employee training program for small quantity generator of hazardous waste is inadequate. CFR 262.34(d)(5)(iii)  
 Activity: ACTIVE

Facility Id: 201634  
 Update Date: 11/02/2012  
 Inspection Date: 10/04/2010  
 Violation Code: 6HV1014  
 Violation: HMBP INCOMPLETE/NOT AMENDED  
 Violation Citation: HMBP is incomplete/inadequate/not amended to reflect changes. 25504, 25505(a)(2) &/or 25509(a); 25505(b); 19 CCR 2729  
 Activity: ACTIVE

Facility Id: 201634  
 Update Date: 11/02/2012  
 Inspection Date: 10/04/2010  
 Violation Code: 6HV0234  
 Violation: FACILITY NOT OPERATED TO MINIM. RELEASE  
 Violation Citation: Did not maintain &/or operate facility to prevent release or fire. CFR 265.31  
 Activity: ACTIVE

Facility Id: 201634  
 Update Date: 11/02/2012  
 Inspection Date: 10/04/2010  
 Violation Code: 6HV1015  
 Violation: EMPLOYEE TRAINING NOT ADEQUATE  
 Violation Citation: Did not have adequate employee training program 2732 &/or 25504( c)  
 Activity: ACTIVE

Facility Id: 138125  
 Business Type: 6HK18  
 EPA Id Number: Not reported  
 APN: 436-540-06-00  
 Last HMMD Inspection: 03/13/2001  
 Permit Status: CHNG  
 Permit Expiration: 10/31/2003  
 Facility Owner: YMCA OF SD CITY MISSION VALLEY  
 Facility Address: 4715 VIEWRIDGE AVE #100  
 Facility City: SAN DIEGO  
 Facility State: CA  
 Facility Zip: 92123-  
 UST Owner: Not reported  
 Handle Regulated Hazmat: Y  
 Own Or Operate UST: Not reported  
 Subject To APSA: Not reported  
 Generate Haz Waste: Not reported  
 Treat Haz Waste: Not reported  
 Generate Medical Waste: Not reported

MAP FINDINGS

Map ID			EDR ID Number
Direction			
Distance			
Distance (ft.)Site		Database(s)	EPA ID Number

<b>67</b>	<b>YMCA OF SAN DIEGO COUNTY/MISSION VALLEY YMCA 5505 FRIARS RD SAN DIEGO, CA 92110</b>	<b>CA HAZNET</b>	<b>S113463414 N/A</b>
-----------	--	------------------	---------------------------

HAZNET:

envid: S113463414  
 Year: 2010  
 GEPAID: CAC002658722  
 Contact: JASON PREMO/X1220  
 Telephone: 6192983576  
 Mailing Name: Not reported  
 Mailing Address: 5505 FRIARS RD  
 Mailing City,St,Zip: SAN DIEGO, CA 92110  
 Gen County: Not reported  
 TSD EPA ID: CAD008364432  
 TSD County: Not reported  
 Waste Category: Off-specification, aged or surplus inorganics  
 Disposal Method: Storage, Bulking, And/Or Transfer Off Site--No Treatment/Reovery (H010-H129) Or (H131-H135)  
 Tons: 0.02085  
 Facility County: San Diego

envid: S113463414  
 Year: 2010  
 GEPAID: CAC002658722  
 Contact: JASON PREMO/X1220  
 Telephone: 6192983576  
 Mailing Name: Not reported  
 Mailing Address: 5505 FRIARS RD  
 Mailing City,St,Zip: SAN DIEGO, CA 92110  
 Gen County: Not reported  
 TSD EPA ID: CAD008364432  
 TSD County: Not reported  
 Waste Category: Other inorganic solid waste  
 Disposal Method: Storage, Bulking, And/Or Transfer Off Site--No Treatment/Reovery (H010-H129) Or (H131-H135)  
 Tons: 0.01  
 Facility County: San Diego

<b>67</b>	<b>SVENSK MOTORSPORT 5354 BANKS ST SAN DIEGO, CA</b>	<b>EDR US Hist Auto Stat</b>	<b>1008997043 N/A</b>
-----------	--	------------------------------	---------------------------

EDR Historical Auto Stations:

Name: SVENSK MOTORSPORT  
 Year: 1980  
 Type: A T S AUTOMATIC

Name: SVENSK MOTORSPORT  
 Year: 1984  
 Type: A T S AUTOMATIC

Name: RANDYS FOREIGN CAR CLINIC  
 Year: 1999  
 Address: 5354 BANKS ST

Name: RANDYS FOREIGN CAR CLINIC  
 Year: 2000  
 Address: 5354 BANKS ST

MAP FINDINGS

Map ID  
 Direction  
 Distance  
 Distance (ft.)Site

EDR ID Number  
 EPA ID Number

Database(s)

**SVENSK MOTORSPORT (Continued)**

**1008997043**

Name: RANDYS FOREIGN CAR CLINIC  
 Year: 2001  
 Address: 5354 BANKS ST

Name: RANDYS FOREIGN CAR CLINIC  
 Year: 2002  
 Address: 5354 BANKS ST

Name: RANDYS FOREIGN CAR CLINIC  
 Year: 2003  
 Address: 5354 BANKS ST

Name: RANDYS FRGN CAR CLNC SPCLZNG  
 Year: 2004  
 Address: 5354 BANKS ST

Name: RANDYS FOREIGN CAR CLINIC  
 Year: 2008  
 Address: 5354 BANKS ST

Name: RANDYS FRGN CAR CLINIC SPCLZNG  
 Year: 2009  
 Address: 5354 BANKS ST

Name: BEEMER & BENZ AUTO REPR  
 Year: 2011  
 Address: 5354 BANKS ST

**67 FLORENTINE COMPANY**  
**5353 BANKS ST**  
**SAN DIEGO, CA 92110**

**CA LUST S105036573**  
**N/A**

**67 FLORENTINE COMPANY**  
**5353 BANKS ST**  
**SAN DIEGO, CA 92110**

**CA HIST UST U001572836**  
**N/A**

HIST UST:  
 Region: STATE  
 Facility ID: 00000068911  
 Facility Type: Other  
 Other Type: FLORENTINE COMPANY  
 Contact Name: GORDON FORSYTH  
 Telephone: 6192986143  
 Owner Name: FLORENTINE COMPANY  
 Owner Address: 5353 BANKS STREET  
 Owner City,St,Zip: SAN DIEGO, CA 92110  
 Total Tanks: 0001

Tank Num: 001  
 Container Num: 1  
 Year Installed: 1965  
 Tank Capacity: 00002000  
 Tank Used for: WASTE  
 Type of Fuel: 1

MAP FINDINGS

Map ID			EDR ID Number
Direction			
Distance			
Distance (ft.)	Site	Database(s)	EPA ID Number

**FLORENTINE COMPANY (Continued)**

**U001572836**

Container Construction Thickness: X  
 Leak Detection: None

**67**

**FLORENTINE CO  
 5353 BANKS ST  
 SAN DIEGO, CA 92110**

**CA HIST CORTESE  
 CA LUST  
 CA SWEEPS UST  
 CA CHMIRS  
 CA San Diego Co. HMMD  
 CA SAN DIEGO CO. SAM**

**S100698221  
 N/A**

**HIST CORTESE:**

Region: CORTESE  
 Facility County Code: 37  
 Reg By: LTNKA  
 Reg Id: 9UT920

**LUST:**

Region: STATE  
 Global Id: T0607303163  
 Latitude: 32.7636139  
 Longitude: -117.199008  
 Case Type: LUST Cleanup Site  
 Status: Completed - Case Closed  
 Status Date: 05/23/1996  
 Lead Agency: SAN DIEGO COUNTY LOP  
 Case Worker: Not reported  
 Local Agency: Not reported  
 RB Case Number: 9UT920  
 LOC Case Number: H03199-001  
 File Location: Local Agency  
 Potential Media Affect: Aquifer used for drinking water supply  
 Potential Contaminants of Concern: Gasoline  
 Site History: Not reported

Click here to access the California GeoTracker records for this facility:

**Status History:**

Global Id: T0607303163  
 Status: Open - Case Begin Date  
 Status Date: 03/02/1988

Global Id: T0607303163  
 Status: Completed - Case Closed  
 Status Date: 05/23/1996

**Regulatory Activities:**

Global Id: T0607303163  
 Action Type: Other  
 Date: 03/02/1988  
 Action: Leak Began

Global Id: T0607303163  
 Action Type: Other  
 Date: 03/02/1988  
 Action: Leak Discovery

Global Id: T0607303163



MAP FINDINGS

Map ID  
 Direction  
 Distance  
 Distance (ft.)Site

EDR ID Number  
 EPA ID Number

Database(s)

**FLORENTINE CO (Continued)**

**S100698221**

Action Type: ENFORCEMENT  
 Date: 03/24/1988  
 Action: Notice of Responsibility

Global Id: T0607303163  
 Action Type: Other  
 Date: 03/02/1988  
 Action: Leak Stopped

Global Id: T0607303163  
 Action Type: Other  
 Date: 03/02/1988  
 Action: Leak Reported

**SWEEPS UST:**

Status: Active  
 Comp Number: 3199  
 Number: 9  
 Board Of Equalization: Not reported  
 Referral Date: Not reported  
 Action Date: 06-26-92  
 Created Date: 02-29-88  
 Owner Tank Id: Not reported  
 SWRCB Tank Id: Not reported  
 Tank Status: Not reported  
 Capacity: Not reported  
 Active Date: Not reported  
 Tank Use: Not reported  
 STG: Not reported  
 Content: Not reported  
 Number Of Tanks: Not reported

Status: Not reported  
 Comp Number: 3199  
 Number: Not reported  
 Board Of Equalization: Not reported  
 Referral Date: Not reported  
 Action Date: Not reported  
 Created Date: Not reported  
 Owner Tank Id: Not reported  
 SWRCB Tank Id: 37-000-003199-000001  
 Tank Status: Not reported  
 Capacity: 2000  
 Active Date: Not reported  
 Tank Use: M.V. FUEL  
 STG: PRODUCT  
 Content: LEADED  
 Number Of Tanks: 1

**CHMIRS:**

OES Incident Number: 9000382  
 OES notification: Not reported  
 OES Date: Not reported  
 OES Time: Not reported  
 Incident Date: 26-FEB-90

MAP FINDINGS

Map ID  
 Direction  
 Distance  
 Distance (ft.)Site

EDR ID Number  
 EPA ID Number

Database(s)

**FLORENTINE CO (Continued)**

**S100698221**

<b>Date Completed:</b>	<b>26-FEB-90</b>
Property Use:	600
Agency Id Number:	37140
Agency Incident Number:	43456
Time Notified:	841
Time Completed:	1026
Surrounding Area:	600
Estimated Temperature:	70
Property Management:	P
More Than Two Substances Involved?:	N
Resp Agency Personel # Of Decontaminated:	0
Responding Agency Personel # Of Injuries:	0
Responding Agency Personel # Of Fatalities:	0
Others Number Of Decontaminated:	0
Others Number Of Injuries:	0
Others Number Of Fatalities:	0
Vehicle Make/year:	Not reported
Vehicle License Number:	Not reported
Vehicle State:	Not reported
Vehicle Id Number:	Not reported
CA DOT PUC/ICC Number:	Not reported
Company Name:	Not reported
Reporting Officer Name/ID:	JEFF A. HINCK
Report Date:	26-FEB-90
Facility Telephone:	619 236-7773
Waterway Involved:	Not reported
Waterway:	Not reported
Spill Site:	Not reported
Cleanup By:	Not reported
Containment:	Not reported
What Happened:	Not reported
Type:	Not reported
Measure:	Not reported
Other:	Not reported
Date/Time:	Not reported
Year:	88-92
Agency:	Not reported
Incident Date:	Not reported
Admin Agency:	Not reported
Amount:	Not reported
Contained:	Not reported
Site Type:	Not reported
E Date:	29-MAY-90
Substance:	Not reported
Unknown:	Not reported
Substance #2:	Not reported
Substance #3:	Not reported
Evacuations:	Not reported
Number of Injuries:	Not reported
Number of Fatalities:	Not reported
#1 Pipeline:	Not reported
#2 Pipeline:	Not reported
#3 Pipeline:	Not reported
#1 Vessel >= 300 Tons:	Not reported
#2 Vessel >= 300 Tons:	Not reported
#3 Vessel >= 300 Tons:	Not reported
Evacs:	Not reported

MAP FINDINGS

Map ID  
 Direction  
 Distance  
 Distance (ft.)Site

EDR ID Number  
 EPA ID Number

Database(s)

**FLORENTINE CO (Continued)**

**S100698221**

Injuries: Not reported  
 Fatales: Not reported  
 Comments: Not reported  
 Description: Not reported

**SAN DIEGO CO. HMMD:**

Facility Id: 103199  
 Business Type: 6HK70  
 EPA Id Number: Not reported  
 APN: 436-452-14-00  
 Last HMMD Inspection: 05/21/1997  
 Permit Status: INAC  
 Permit Expiration: 05/21/1997  
 Facility Owner: FLORENTINE CO  
 Facility Address: 5353 BANKS ST  
 Facility City: SAN DIEGO  
 Facility State: CA  
 Facility Zip: 92110-4008  
 UST Owner: Not reported  
 Handle Regulated Hazmat: Y  
 Own Or Operate UST: Not reported  
 Subject To APSA: Not reported  
 Generate Haz Waste: Not reported  
 Treat Haz Waste: Not reported  
 Generate Medical Waste: Not reported

**UST:**

UST Name: UNDERGROUND TANK 103199 T001  
 Last Update: 2012-11-02 14:17:38  
 Permit Number: 103199  
 Tank Type: SINGLE WALL  
 Additional Id: 1  
 Capacity Gallons: 2000  
 UST Contents: LEADED  
 Other Content Info: LEADED  
 Reg Status: REMOVED  
 Remove Close Date: 1988-02-03 00:00:00  
 Year Installed: Not reported  
 Pipe Type: Not reported  
 Delivery System: Not reported  
 Monitor Code: 90  
 UST Monitor Method: NO MONITORING ALTERNATIVE SELECTED. VERIFY AND ENTER MONITORING ALTERNATIVE DURING INSPECTION.

**SAN DIEGO CO. SAM:**

Case Number: H03199-001  
 Agency: DEH Site Assessment & Mitigation  
**Funding: LOP - Federal Fund**  
 Facility Type: Drinking Water Aquifer Impacted  
 Facility Status: Closed Case  
 Date: 5/23/1996  
 Date Began: 3/2/1988

MAP FINDINGS

Map ID  
 Direction  
 Distance  
 Distance (ft.)Site

EDR ID Number  
 EPA ID Number

Database(s)

**67 LLOYD'S PEST CONTROL  
 935 SHERMAN ST  
 SAN DIEGO, CA 92110**

**CA LUST S102432691  
 N/A**

LUST REG 9:

Region: 9  
 Status: Case Closed  
 Case Number: 9UT251  
 Local Case: H11498-001  
 Substance: 0  
 Qty Leaked: 0  
 Abate Method: Not reported  
 Local Agency: San Diego  
 How Found: Tank Closure  
 How Stopped: New Tank  
 Source: Tank  
 Cause: Corrosion  
 Lead Agency: Local Agency  
 Case Type: Soil only  
 Date Found: 01/15/1987  
 Date Stopped: 01/15/1987  
 Confirm Date: / /  
 Submit Workplan: Not reported  
 Prelim Assess: 02/05/1987  
 Desc Pollution: Not reported  
 Remed Plan: / /  
 Remed Action: Not reported  
 Began Monitor: Not reported  
 Release Date: 01/19/1987  
 Enforce Date: Not reported  
 Closed Date: 4/21/87  
 Enforce Type: Not reported  
 Pilot Program: LOP  
 Basin Number: 908.21  
 GW Depth: Not reported  
 Beneficial Use: Not reported  
 NPDES Number: Not reported  
 Priority: Low priority. Priority ranking can change over time.  
 File Dispn: File discarded, case closed  
 Interim Remedial Actions: Yes  
 Cleanup and Abatement order Number: Not reported  
 Waste Discharge Requirement Number: Not reported

**67 LLOYD PEST CONTROL  
 935 SHERMAN ST  
 SAN DIEGO, CA 92110**

**RCRA-SQG 1000441289  
 FINDS CAD029122900  
 CA HIST CORTESE  
 CA LUST  
 CA SLIC  
 CA SWEEPS UST  
 CA San Diego Co. HMMD  
 CA HAZNET  
 CA SAN DIEGO CO. SAM**

RCRA-SQG:

Date form received by agency: 09/01/1996  
 Facility name: LLOYD PEST CONTROL  
 Facility address: 935 SHERMAN ST  
 SAN DIEGO, CA 92110  
 EPA ID: CAD029122900  
 Contact: Not reported

MAP FINDINGS

Map ID  
 Direction  
 Distance  
 Distance (ft.)Site

EDR ID Number  
 EPA ID Number

Database(s)

**LLOYD PEST CONTROL (Continued)**

**1000441289**

Contact address: Not reported  
 Not reported  
 Contact country: US  
 Contact telephone: Not reported  
 Contact email: Not reported  
 EPA Region: 09  
 Classification: Small Small Quantity Generator  
 Description: Handler: generates more than 100 and less than 1000 kg of hazardous waste during any calendar month and accumulates less than 6000 kg of hazardous waste at any time; or generates 100 kg or less of hazardous waste during any calendar month, and accumulates more than 1000 kg of hazardous waste at any time

Owner/Operator Summary:

Owner/operator name: JAMES A OGLE JR  
 Owner/operator address: NOT REQUIRED  
 NOT REQUIRED, ME 99999  
 Owner/operator country: Not reported  
 Owner/operator telephone: (415) 555-1212  
 Legal status: Private  
 Owner/Operator Type: Owner  
 Owner/Op start date: Not reported  
 Owner/Op end date: Not reported

Owner/operator name: NOT REQUIRED  
 Owner/operator address: NOT REQUIRED  
 NOT REQUIRED, ME 99999  
 Owner/operator country: Not reported  
 Owner/operator telephone: (415) 555-1212  
 Legal status: Private  
 Owner/Operator Type: Operator  
 Owner/Op start date: Not reported  
 Owner/Op end date: Not reported

Handler Activities Summary:

U.S. importer of hazardous waste: No  
 Mixed waste (haz. and radioactive): No  
 Recycler of hazardous waste: No  
 Transporter of hazardous waste: No  
 Treater, storer or disposer of HW: No  
 Underground injection activity: No  
 On-site burner exemption: No  
 Furnace exemption: No  
 Used oil fuel burner: No  
 Used oil processor: No  
 User oil refiner: No  
 Used oil fuel marketer to burner: No  
 Used oil Specification marketer: No  
 Used oil transfer facility: No  
 Used oil transporter: No

Historical Generators:

Date form received by agency: 04/14/1986  
 Site name: LLOYD PEST CONTROL  
 Classification: Large Quantity Generator

MAP FINDINGS

Map ID  
 Direction  
 Distance  
 Distance (ft.)Site

EDR ID Number  
 EPA ID Number

Database(s)

**LLOYD PEST CONTROL (Continued)**

**1000441289**

Violation Status: No violations found

**FINDS:**

Registry ID: 110002641696

**Environmental Interest/Information System**

RCRAInfo is a national information system that supports the Resource Conservation and Recovery Act (RCRA) program through the tracking of events and activities related to facilities that generate, transport, and treat, store, or dispose of hazardous waste. RCRAInfo allows RCRA program staff to track the notification, permit, compliance, and corrective action activities required under RCRA.

**HIST CORTESE:**

Region: CORTESE  
 Facility County Code: 37  
 Reg By: LTNKA  
 Reg Id: 9UT251

**LUST:**

Region: STATE  
 Global Id: T0608115063  
 Latitude: 32.7640550679513  
 Longitude: -117.199337482452  
 Case Type: LUST Cleanup Site  
 Status: Completed - Case Closed  
 Status Date: 02/12/2013  
 Lead Agency: SAN DIEGO COUNTY LOP  
 Case Worker: CF  
 Local Agency: SAN DIEGO COUNTY LOP  
 RB Case Number: Not reported  
 LOC Case Number: H11498-002  
 File Location: Local Agency  
 Potential Media Affect: Other Groundwater (uses other than drinking water)  
 Potential Contaminants of Concern: Gasoline  
 Site History: An unauthorized release was discovered during removal of two underground storage tanks (USTs) associated with a pest control business on October 29, 1998. Each of the USTs had a 10,000-gallon capacity and had contained gasoline to service company vehicles. The former USTs were located adjacent to a two-story building that parallels the southeastern property boundary. The concrete block building is occupied by a garage on the first floor with office space located on the second floor. Upon removal of the USTs, the County DEH inspector noted the presence of groundwater that had accumulated at the base of the excavation. A hydrocarbon sheen was observed on the water and staining was present on excavation soils. Analytical results for soil samples collected during the removal inspection indicated that an unauthorized release of gasoline had occurred. Five hundred gallons of a product/water mixture were removed from the excavation by vacuum truck and transported offsite for disposal. Approximately 423 tons of petroleum hydrocarbon-impacted soil were then removed from the excavation and disposed of at recycling facility. The former tanks were replaced with a 12,000-gallon capacity UST. Donan Environmental Services, Inc (DES) submitted a UST closure report to DEH in March 2001. DEH Case #H11498-002 was opened

MAP FINDINGS

Map ID  
 Direction  
 Distance  
 Distance (ft.)Site

EDR ID Number

Database(s) EPA ID Number

**LLOYD PEST CONTROL (Continued)**

**1000441289**

following review of the reported soil sample analytical results. DES subsequently estimated that 699 tons (approximately 466 cubic yards) of petroleum hydrocarbon-impacted soil remained in place at the site. Five groundwater monitoring wells were installed at the site in November 2002 to depths of 20 feet below ground surface (bgs). Analytical results for groundwater samples collected in January 2003 indicated that the chemicals of concern (COCs) at the site were benzene, toluene, ethylbenzene, and xylene (BTEX) and the fuel oxygenates methyl-tert-butyl ether (MTBE) and tert-amyl-methyl ether (TAME). Soil vapor samples were collected at three locations below the foundation slab of the garage in December 2004. None of the COCs were detected in the soil vapor samples. Two additional on-site groundwater monitoring wells were installed in August 2005 and three were installed in November 2007. A well was installed immediately west of the subject property in November 2009. Groundwater sampling of this off-site well in January 2010 indicated the detection of MTBE at a concentration of 111 micrograms per liter (g/l). In order to assess the lateral extent of dissolved MTBE, four borings were advanced in the Custer Street right-of-way, approximately 250 to 300 feet west of the off-site well. Groundwater grab samples were collected from the borings and analyzed by a mobile laboratory. MTBE was detected in three of the grab samples and the most westerly boring was converted to a monitoring well. MTBE was detected at a concentration of 3 g/l when the well was sampled in February 2012. Based on the MTBE result, the consultant concluded that the dissolved contaminant plume had been adequately delineated. DES submitted a Corrective Action Plan (CAP) for the site on August 1, 2012. Analytical results for the February 2012 groundwater monitoring and sampling round indicated that benzene was not detected in groundwater samples. Trend analyses presented in the CAP show decreasing trends for MTBE concentrations. DES estimates that MTBE concentrations will fall below its Primary Maximum Contaminant Level (MCL, 13 g/l) in 13 years and its Secondary MCL in 20 years. Although groundwater beneath the site is designated for potential municipal use, it flows into a non-beneficial use basin approximately 1,500 feet downgradient of the site. Based on the lack of detection of benzene in the most recently collected groundwater samples, the lack of human health risk, and the decreasing concentrations of MTBE in groundwater, DES has recommended no further action and case closure. DEH concurs with these recommendations.

[Click here to access the California GeoTracker records for this facility:](#)

Contact:  
 Global Id: T0608115063  
 Contact Type: Local Agency Caseworker  
 Contact Name: CAROL FENNER  
 Organization Name: SAN DIEGO COUNTY LOP  
 Address: P.O. Box 129261  
 City: San Diego  
 Email: carol.fenner@sdcounty.ca.gov  
 Phone Number: Not reported

Status History:  
 Global Id: T0608115063  
 Status: Open - Site Assessment  
 Status Date: 01/22/2010

MAP FINDINGS

Map ID  
 Direction  
 Distance  
 Distance (ft.)Site

EDR ID Number

Database(s) EPA ID Number

**LLOYD PEST CONTROL (Continued)**

**1000441289**

Global Id: T0608115063  
 Status: Completed - Case Closed  
 Status Date: 02/12/2013

Global Id: T0608115063  
 Status: Open - Case Begin Date  
 Status Date: 10/28/1998

Global Id: T0608115063  
 Status: Open - Remediation  
 Status Date: 01/28/2004

Global Id: T0608115063  
 Status: Open - Remediation  
 Status Date: 10/17/2012

Regulatory Activities:

Global Id: T0608115063  
 Action Type: Other  
 Date: 10/29/1998  
 Action: Leak Began

Global Id: T0608115063  
 Action Type: RESPONSE  
 Date: 08/10/2012  
 Action: CAP/RAP - Feasibility Study Report - Regulator Responded

Global Id: T0608115063  
 Action Type: RESPONSE  
 Date: 12/31/2010  
 Action: Monitoring Report - Semi-Annually

Global Id: T0608115063  
 Action Type: ENFORCEMENT  
 Date: 07/20/2010  
 Action: Technical Correspondence / Assistance / Other

Global Id: T0608115063  
 Action Type: Other  
 Date: 10/29/1998  
 Action: Leak Discovery

Global Id: T0608115063  
 Action Type: RESPONSE  
 Date: 04/30/2011  
 Action: Monitoring Report - Semi-Annually

Global Id: T0608115063  
 Action Type: Other  
 Date: 10/29/1998  
 Action: Leak Stopped

Global Id: T0608115063  
 Action Type: RESPONSE  
 Date: 07/31/2011  
 Action: Monitoring Report - Semi-Annually



MAP FINDINGS

Map ID  
 Direction  
 Distance  
 Distance (ft.)Site

EDR ID Number

Database(s) EPA ID Number

**LLOYD PEST CONTROL (Continued)**

**1000441289**

Global Id:	T0608115063
Action Type:	ENFORCEMENT
Date:	04/23/2001
Action:	Notice of Responsibility
Global Id:	T0608115063
Action Type:	ENFORCEMENT
Date:	01/18/2012
Action:	Letter - Notice
Global Id:	T0608115063
Action Type:	ENFORCEMENT
Date:	02/12/2013
Action:	Closure/No Further Action Letter
Global Id:	T0608115063
Action Type:	ENFORCEMENT
Date:	07/06/2012
Action:	Letter - Notice
Global Id:	T0608115063
Action Type:	ENFORCEMENT
Date:	01/09/2013
Action:	Technical Correspondence / Assistance / Other
Global Id:	T0608115063
Action Type:	ENFORCEMENT
Date:	08/25/2008
Action:	Technical Correspondence / Assistance / Other
Global Id:	T0608115063
Action Type:	Other
Date:	03/26/2001
Action:	Leak Reported
Global Id:	T0608115063
Action Type:	ENFORCEMENT
Date:	11/30/2010
Action:	Technical Correspondence / Assistance / Other
Global Id:	T0608115063
Action Type:	ENFORCEMENT
Date:	05/28/2009
Action:	Technical Correspondence / Assistance / Other
Global Id:	T0608115063
Action Type:	ENFORCEMENT
Date:	01/08/2013
Action:	Notice of Responsibility
Global Id:	T0608115063
Action Type:	ENFORCEMENT
Date:	07/09/2009
Action:	Letter - Notice
Global Id:	T0608115063
Action Type:	RESPONSE

MAP FINDINGS

Map ID  
 Direction  
 Distance  
 Distance (ft.)Site

EDR ID Number  
 EPA ID Number

Database(s)

**LLOYD PEST CONTROL (Continued)**

**1000441289**

Date: 11/04/2010  
 Action: Clean Up Fund - 5-Year Review Summary - Regulator Responded

Global Id: T0608115063  
 Action Type: RESPONSE  
 Date: 02/22/2012  
 Action: Site Assessment Report - Regulator Responded

Global Id: T0608115063  
 Action Type: RESPONSE  
 Date: 01/25/2012  
 Action: Clean Up Fund - 5-Year Review Summary - Regulator Responded

**SLIC:**

Region: STATE  
**Facility Status: Completed - Case Closed**  
 Status Date: 04/21/1987  
 Global Id: T0607301254  
 Lead Agency: SAN DIEGO COUNTY LOP  
 Lead Agency Case Number: H11498-001  
 Latitude: 32.764159  
 Longitude: -117.199694  
 Case Type: Cleanup Program Site  
 Case Worker: Not reported  
 Local Agency: Not reported  
 RB Case Number: 9UT251  
 File Location: Local Agency  
 Potential Media Affected: Not reported  
 Potential Contaminants of Concern: Not reported  
 Site History: Not reported

[Click here to access the California GeoTracker records for this facility:](#)

**SWEEPS UST:**

Status: Active  
 Comp Number: 11498  
 Number: 9  
 Board Of Equalization: 44-022505  
 Referral Date: Not reported  
 Action Date: 06-26-92  
 Created Date: 02-29-88  
 Owner Tank Id: Not reported  
 SWRCB Tank Id: 37-000-011498-000001  
 Tank Status: A  
 Capacity: 10000  
 Active Date: Not reported  
 Tank Use: M.V. FUEL  
 STG: P  
 Content: REG UNLEADED  
 Number Of Tanks: Not reported

Status: Active  
 Comp Number: 11498  
 Number: 9  
 Board Of Equalization: 44-022505

MAP FINDINGS

Map ID  
 Direction  
 Distance  
 Distance (ft.)Site

EDR ID Number  
 EPA ID Number

Database(s)

**LLOYD PEST CONTROL (Continued)**

**1000441289**

Referral Date: Not reported  
 Action Date: 06-26-92  
 Created Date: 02-29-88  
 Owner Tank Id: Not reported  
 SWRCB Tank Id: 37-000-011498-000002  
 Tank Status: A  
 Capacity: 10000  
 Active Date: Not reported  
 Tank Use: M.V. FUEL  
 STG: P  
 Content: REG UNLEADED  
 Number Of Tanks: Not reported

Status: Not reported  
 Comp Number: 11498  
 Number: Not reported  
 Board Of Equalization: 44-022505  
 Referral Date: Not reported  
 Action Date: Not reported  
 Created Date: Not reported  
 Owner Tank Id: Not reported  
 SWRCB Tank Id: 37-000-011498-000003  
 Tank Status: Not reported  
 Capacity: 1000  
 Active Date: Not reported  
 Tank Use: PETROLEUM  
 STG: WASTE  
 Content: Not reported  
 Number Of Tanks: 2

Status: Not reported  
 Comp Number: 11498  
 Number: Not reported  
 Board Of Equalization: 44-022505  
 Referral Date: Not reported  
 Action Date: Not reported  
 Created Date: Not reported  
 Owner Tank Id: Not reported  
 SWRCB Tank Id: 37-000-011498-000004  
 Tank Status: Not reported  
 Capacity: 7500  
 Active Date: Not reported  
 Tank Use: M.V. FUEL  
 STG: PRODUCT  
 Content: REG UNLEADED  
 Number Of Tanks: Not reported

**SAN DIEGO CO. HMMD:**

Facility Id: 111498  
 Business Type: 6HK69  
 EPA Id Number: CAL000036820  
 APN: 436-452-09-00  
 Last HMMD Inspection: 05/16/2011  
 Permit Status: OPEN  
 Permit Expiration: 07/31/2013  
 Facility Owner: J.A. OGLE JR  
 Facility Address: 935 SHERMAN ST

MAP FINDINGS

Map ID  
 Direction  
 Distance  
 Distance (ft.)Site

EDR ID Number

Database(s) EPA ID Number

**LLOYD PEST CONTROL (Continued)**

**1000441289**

Facility City: SAN DIEGO  
 Facility State: CA  
 Facility Zip: 92110-4016  
 UST Owner: J.A.OGLE JR  
 Handle Regulated Hazmat: Y  
 Own Or Operate UST: Y  
 Subject To APSA: Not reported  
 Generate Haz Waste: Y  
 Treat Haz Waste: Not reported  
 Generate Medical Waste: Not reported

UST:

UST Name: UNDERGROUND TANK 111498 T001  
 Last Update: 2012-11-02 14:17:38  
 Permit Number: 111498  
 Tank Type: SINGLE WALL  
 Additional Id: NT2143  
 Capacity Gallons: 10000  
 UST Contents: REGULAR UNLEADED  
 Other Content Info: REGULAR UNLEADED  
 Reg Status: REMOVED  
 Remove Close Date: 1998-10-29 00:00:00  
 Year Installed: 1972-01-01 00:00:00  
 Pipe Type: SINGLE WALL  
 Delivery System: SUCTION  
 Monitor Code: 21  
 UST Monitor Method: DW TANK DW SUCTION AND/ OR GRAVITY PIPING WITH INTERSTITIAL MONITORS: INTERSTITIAL

UST Name: UNDERGROUND TANK 111498 T002  
 Last Update: 2012-11-02 14:17:38  
 Permit Number: 111498  
 Tank Type: SINGLE WALL  
 Additional Id: NT2143  
 Capacity Gallons: 10000  
 UST Contents: REGULAR UNLEADED  
 Other Content Info: REGULAR UNLEADED  
 Reg Status: REMOVED  
 Remove Close Date: 1998-10-29 00:00:00  
 Year Installed: 1972-01-01 00:00:00  
 Pipe Type: SINGLE WALL  
 Delivery System: SUCTION  
 Monitor Code: 01  
 UST Monitor Method: SW TANK SW SUCTION PIPE W/ SIRS: SIR DATA ANALYSIS MONTHLY, TANK TEST BIENNIALY, PIPE TEST TRIENNIALY

UST Name: UNDERGROUND TANK 111498 T003  
 Last Update: 2012-11-02 14:17:38  
 Permit Number: 111498  
 Tank Type: SINGLE WALL  
 Additional Id: AT0770  
 Capacity Gallons: 1000  
 UST Contents: Not reported  
 Other Content Info: WASTE OIL  
 Reg Status: REMOVED  
 Remove Close Date: 1986-11-08 00:00:00  
 Year Installed: Not reported  
 Pipe Type: Not reported

MAP FINDINGS

Map ID  
 Direction  
 Distance  
 Distance (ft.)Site

EDR ID Number  
 EPA ID Number

Database(s)

**LLOYD PEST CONTROL (Continued)**

**1000441289**

Delivery System: Not reported  
 Monitor Code: 10  
 UST Monitor Method: SW TANK DW PRESSURE PIPE W/POS SHUTOFF LLD W/DAILY RECONCILE OR WEEKLY GAUGE: TNK TEST ANN, PIPE TEST ANN 0.1 GAL/HR OR MO 0.2 GAL/HR

UST Name: UNDERGROUND TANK 111498 T004  
 Last Update: 2012-11-02 14:17:38  
 Permit Number: 111498  
 Tank Type: SINGLE WALL  
 Additional Id: AT0770  
 Capacity Gallons: 7500  
 UST Contents: REGULAR UNLEADED  
 Other Content Info: REGULAR UNLEADED  
 Reg Status: REMOVED  
 Remove Close Date: 1986-11-08 00:00:00  
 Year Installed: Not reported  
 Pipe Type: Not reported  
 Delivery System: Not reported  
 Monitor Code: 10  
 UST Monitor Method: SW TANK DW PRESSURE PIPE W/POS SHUTOFF LLD W/DAILY RECONCILE OR WEEKLY GAUGE: TNK TEST ANN, PIPE TEST ANN 0.1 GAL/HR OR MO 0.2 GAL/HR

UST Name: UNDERGROUND TANK 111498 T005  
 Last Update: 2012-11-02 14:17:38  
 Permit Number: 111498  
 Tank Type: DOUBLE WALL  
 Additional Id: NT2143, RT2420/AT5399  
 Capacity Gallons: 12000  
 UST Contents: REGULAR UNLEADED  
 Other Content Info: REGULAR UNLEADED  
 Reg Status: REMOVED  
 Remove Close Date: 2009-03-05 00:00:00  
 Year Installed: Not reported  
 Pipe Type: DOUBLE WALL  
 Delivery System: SUCTION  
 Monitor Code: 21  
 UST Monitor Method: DW TANK DW SUCTION AND/ OR GRAVITY PIPING WITH INTERSTITIAL MONITORS: INTERSTITIAL

UST Name: UNDERGROUND TANK 111498 T006  
 Last Update: 2012-11-02 14:17:38  
 Permit Number: 111498  
 Tank Type: UNKNOWN  
 Additional Id: AT0770  
 Capacity Gallons: 280  
 UST Contents: Not reported  
 Other Content Info: WASTE OIL  
 Reg Status: REMOVED  
 Remove Close Date: 1987-01-15 00:00:00  
 Year Installed: Not reported  
 Pipe Type: Not reported  
 Delivery System: Not reported  
 Monitor Code: 90  
 UST Monitor Method: NO MONITORING ALTERNATIVE SELECTED. VERIFY AND ENTER MONITORING ALTERNATIVE DURING INSPECTION.

MAP FINDINGS

Map ID  
 Direction  
 Distance  
 Distance (ft.)Site

EDR ID Number

Database(s) EPA ID Number

**LLOYD PEST CONTROL (Continued)**

**1000441289**

Active Permits:

Facility Id: 111498  
 Update Date: 11/02/2012  
 Case Number: 002699-79-8  
 Name: VIKANE (SULFURYL FLUORIDE): TLV, 5PPM; STEL, 10PPM  
 Other Information: Not reported  
 Material Waste: Material  
 Hazardous Categories 1: EXTREMELY HAZARDOUS  
 Hazardous Categories 2: Not reported

Facility Id: 111498  
 Update Date: 11/02/2012  
 Case Number: Not reported  
 Name: WASTE 888 USED OIL FILTERS  
 Other Information: Not reported  
 Material Waste: Waste  
 Hazardous Categories 1: Not reported  
 Hazardous Categories 2: Not reported

Facility Id: 111498  
 Update Date: 11/02/2012  
 Case Number: 107-21-1  
 Name: ETHYLENE GLYCOL  
 Other Information: ANTIFREEZE  
 Material Waste: Material  
 Hazardous Categories 1: ACUTE  
 Hazardous Categories 2: Not reported

Facility Id: 111498  
 Update Date: 11/02/2012  
 Case Number: 82651-04-3  
 Name: TALSTAR GRANULES (BITEN THRIN)  
 Other Information: Not reported  
 Material Waste: Material  
 Hazardous Categories 1: ACUTE  
 Hazardous Categories 2: Not reported

Facility Id: 111498  
 Update Date: 11/02/2012  
 Case Number: 68359-37-5  
 Name: CYFLUTHRIN  
 Other Information: CY KICK CD CONTROLLED RELEASE  
 Material Waste: Material  
 Hazardous Categories 1: ACUTE  
 Hazardous Categories 2: CHRONIC

Facility Id: 111498  
 Update Date: 11/02/2012  
 Case Number: Not reported  
 Name: WASTE 221 WASTE OIL & MIXED OIL  
 Other Information: WASTE OIL  
 Material Waste: Waste  
 Hazardous Categories 1: Not reported  
 Hazardous Categories 2: Not reported

Facility Id: 111498  
 Update Date: 11/02/2012

MAP FINDINGS

Map ID  
 Direction  
 Distance  
 Distance (ft.)Site

EDR ID Number

Database(s) EPA ID Number

**LLOYD PEST CONTROL (Continued)**

**1000441289**

Case Number: 74-98-6  
 Name: PROPANE, LIQUIFIED PETROLEUM COMPRESSED GAS  
 Other Information: Not reported  
 Material Waste: Material  
 Hazardous Categories 1: PRESSURE RELEASE  
 Hazardous Categories 2: Not reported

Facility Id: 111498  
 Update Date: 11/02/2012  
 Case Number: 8005-05-9  
 Name: LUBRICATING OIL  
 Other Information: Not reported  
 Material Waste: Material  
 Hazardous Categories 1: FIRE  
 Hazardous Categories 2: Not reported

Violations Active Permits:

Facility Id: 111498  
 Update Date: 11/02/2012  
 Inspection Date: 02/06/2007  
 Violation Code: 6HV3255  
 Violation: SPILL CONTAIN. NOT DRY/IN GOOD CONDITION  
 Violation Citation: Spill container is not in good condition and/or liquid free.  
 2635(b)(1), 2636(a)(1)  
 Activity: ACTIVE

Facility Id: 111498  
 Update Date: 11/02/2012  
 Inspection Date: 10/16/2003  
 Violation Code: 6HV3113  
 Violation: 2NDRY CONT TEST NOT SENT TO CUPA  
 Violation Citation: Secondary Containment testing not submitted to CUPA within 30 days.  
 2637(a)(4)  
 Activity: ACTIVE

Facility Id: 111498  
 Update Date: 11/02/2012  
 Inspection Date: 02/06/2007  
 Violation Code: 6HV0226  
 Violation: HW NOT ACCUMULATED IN TANK/CONTAINER  
 Violation Citation: Did not accumulate waste in container or tank. 66262.34 (d)(2)  
 Activity: ACTIVE

Facility Id: 111498  
 Update Date: 11/02/2012  
 Inspection Date: 10/16/2003  
 Violation Code: 6HV3102  
 Violation: OPER. PERMIT NOT CURRENT/ONSITE  
 Violation Citation: Current Operating Permit not available at facility. 25284(a),  
 25286(a); 2712(i); 68.1003  
 Activity: ACTIVE

Facility Id: 111498  
 Update Date: 11/02/2012  
 Inspection Date: 10/16/2003  
 Violation Code: 6HV3257  
 Violation: 2NDRY CONTAINMENT NOT LIQUID FREE

MAP FINDINGS

Map ID  
 Direction  
 Distance  
 Distance (ft.)Site

EDR ID Number  
 EPA ID Number

Database(s)

**LLOYD PEST CONTROL (Continued)**

**1000441289**

Violation Citation: Secondary containment system components not liquid free. 2631(d)(4)  
 Activity: ACTIVE

Facility Id: 111498  
 Update Date: 11/02/2012  
 Inspection Date: 10/16/2003  
 Violation Code: 6HV0202  
 Violation: WASTE CONTAINER W/O LABELS  
 Violation Citation: Hazardous waste containers &/or tanks are missing labels, accumulation date and/or are improperly labeled. CCR 66262.34(a)(2); 66262.34(a)(3) & 66262.34(f)  
 Activity: ACTIVE

Facility Id: 111498  
 Update Date: 11/02/2012  
 Inspection Date: 02/06/2007  
 Violation Code: 6HV3267  
 Violation: DISP. CONTAINMENT NOT ADEQ. MONITORED  
 Violation Citation: Dispenser containment not adequately monitored. 2636(f)(1) or (f)(5)(A)  
 Activity: ACTIVE

Facility Id: 111498  
 Update Date: 11/02/2012  
 Inspection Date: 05/16/2011  
 Violation Code: 6HV1017  
 Violation: HMBP NOT CERTIFIED ANNUALLY  
 Violation Citation: Business Plan not certified annually. 25505(d) & (e)(2)  
 Activity: ACTIVE

Facility Id: 111498  
 Update Date: 11/02/2012  
 Inspection Date: 10/16/2003  
 Violation Code: 6HV3256  
 Violation: NO FUNCTIONAL DRAIN BOX/BACKUP  
 Violation Citation: Fill box drain not functional and backup system is not available. 2635(b)(1)(C)  
 Activity: ACTIVE

**HAZNET:**

envid: 1000441289  
 Year: 1993  
 GEPAID: CAD029122900  
 Contact: Not reported  
 Telephone: 0000000000  
 Mailing Name: Not reported  
 Mailing Address: 935 SHERMAN ST  
 Mailing City,St,Zip: SAN DIEGO, CA 921100000  
 Gen County: Not reported  
 TSD EPA ID: CAT080011059  
 TSD County: Not reported  
 Waste Category: Unspecified solvent mixture  
 Disposal Method: Recycler  
 Tons: 2.07999999999  
 Facility County: San Diego



MAP FINDINGS

Map ID  
 Direction  
 Distance  
 Distance (ft.)Site

EDR ID Number  
 EPA ID Number

Database(s)

**LLOYD PEST CONTROL (Continued)**

**1000441289**

**SAN DIEGO CO. SAM:**

Case Number: H11498-002  
 Agency: DEH Site Assessment & Mitigation  
**Funding: LOP - State Fund**  
 Facility Type: Drinking Water Aquifer Impacted  
 Facility Status: Remedial Investigation  
 Date: 4/2/2001  
 Date Began: 10/29/1998

Case Number: H11498-001  
 Agency: DEH Site Assessment & Mitigation  
**Funding: Private - VAP**  
 Facility Type: Soils Only  
 Facility Status: Closed Case  
 Date: 4/21/1987  
 Date Began: 1/15/1987

67

**VITA PACK CITRUS PROD AT0551**  
**5265 LOVELOCK ST**  
**SAN DIEGO, CA 92110**

**CA SWEEPS UST S104745725**  
**CA San Diego Co. HMMD N/A**

**SWEEPS UST:**

Status: Not reported  
 Comp Number: 3572  
 Number: Not reported  
 Board Of Equalization: 44-021892  
 Referral Date: Not reported  
 Action Date: Not reported  
 Created Date: Not reported  
 Owner Tank Id: Not reported  
 SWRCB Tank Id: 37-000-003572-000001  
 Tank Status: Not reported  
 Capacity: 2000  
 Active Date: Not reported  
 Tank Use: M.V. FUEL  
 STG: PRODUCT  
 Content: REG UNLEADED  
 Number Of Tanks: 2

Status: Not reported  
 Comp Number: 3572  
 Number: Not reported  
 Board Of Equalization: 44-021892  
 Referral Date: Not reported  
 Action Date: Not reported  
 Created Date: Not reported  
 Owner Tank Id: Not reported  
 SWRCB Tank Id: 37-000-003572-000002  
 Tank Status: Not reported  
 Capacity: 2000  
 Active Date: Not reported  
 Tank Use: M.V. FUEL  
 STG: PRODUCT  
 Content: REG UNLEADED  
 Number Of Tanks: Not reported

MAP FINDINGS

Map ID  
 Direction  
 Distance  
 Distance (ft.)Site

EDR ID Number  
 EPA ID Number

Database(s)

VITA PACK CITRUS PROD AT0551 (Continued)

S104745725

SAN DIEGO CO. HMMD:

Facility Id: 103572  
 Business Type: 6HK03  
 EPA Id Number: Not reported  
 APN: 436-660-25-00  
 Last HMMD Inspection: Not reported  
 Permit Status: INAC  
 Permit Expiration: Not reported  
 Facility Owner: VITA PACK CITRUS PROD  
 Facility Address: 5265 LOVELOCK ST  
 Facility City: SAN DIEGO  
 Facility State: CA  
 Facility Zip: 92110-4012  
 UST Owner: VITA PACK CITRUS PROD  
 Handle Regulated Hazmat: Not reported  
 Own Or Operate UST: Not reported  
 Subject To APSA: Not reported  
 Generate Haz Waste: Not reported  
 Treat Haz Waste: Not reported  
 Generate Medical Waste: Not reported

UST:

UST Name: UNDERGROUND TANK 103572 T001  
 Last Update: 2012-11-02 14:17:38  
 Permit Number: 103572  
 Tank Type: SINGLE WALL  
 Additional Id: 001  
 Capacity Gallons: 2000  
 UST Contents: REGULAR UNLEADED  
 Other Content Info: REGULAR UNLEADED  
 Reg Status: REMOVED  
 Remove Close Date: 1987-01-12 00:00:00  
 Year Installed: Not reported  
 Pipe Type: Not reported  
 Delivery System: Not reported  
 Monitor Code: 90  
 UST Monitor Method: NO MONITORING ALTERNATIVE SELECTED. VERIFY AND ENTER MONITORING ALTERNATIVE DURING INSPECTION.

UST Name: UNDERGROUND TANK 103572 T002  
 Last Update: 2012-11-02 14:17:38  
 Permit Number: 103572  
 Tank Type: SINGLE WALL  
 Additional Id: 002  
 Capacity Gallons: 2000  
 UST Contents: REGULAR UNLEADED  
 Other Content Info: REGULAR UNLEADED  
 Reg Status: REMOVED  
 Remove Close Date: 1987-01-12 00:00:00  
 Year Installed: Not reported  
 Pipe Type: Not reported  
 Delivery System: Not reported  
 Monitor Code: 90  
 UST Monitor Method: NO MONITORING ALTERNATIVE SELECTED. VERIFY AND ENTER MONITORING ALTERNATIVE DURING INSPECTION.

MAP FINDINGS

Map ID  
 Direction  
 Distance  
 Distance (ft.)Site

EDR ID Number

Database(s) EPA ID Number

**67 POLICE DEPARTMENT  
 5215 GAINES ST  
 SAN DIEGO, CA 92110**

**CA HIST UST U001572858  
 N/A**

HIST UST:

Region: STATE  
 Facility ID: 00000024479  
 Facility Type: Gas Station  
 Other Type: Not reported  
 Contact Name: BUDDY CARROLL  
 Telephone: 6192367318  
 Owner Name: CITY OF SAN DIEGO  
 Owner Address: 1222 FIRST AVE., CITY OPERATIO  
 Owner City,St,Zip: SAN DIEGO, CA 92101  
 Total Tanks: 0005

Tank Num: 001  
 Container Num: 1  
 Year Installed: 1984  
 Tank Capacity: 00010000  
 Tank Used for: PRODUCT  
 Type of Fuel: UNLEADED  
 Container Construction Thickness: Not reported  
 Leak Detection: None

Tank Num: 002  
 Container Num: 2  
 Year Installed: 1984  
 Tank Capacity: 00010000  
 Tank Used for: PRODUCT  
 Type of Fuel: UNLEADED  
 Container Construction Thickness: Not reported  
 Leak Detection: None

Tank Num: 003  
 Container Num: 3  
 Year Installed: 1984  
 Tank Capacity: 00003000  
 Tank Used for: PRODUCT  
 Type of Fuel: DIESEL  
 Container Construction Thickness: Not reported  
 Leak Detection: None

Tank Num: 004  
 Container Num: 4  
 Year Installed: 1984  
 Tank Capacity: 00001000  
 Tank Used for: PRODUCT  
 Type of Fuel: Not reported  
 Container Construction Thickness: Not reported  
 Leak Detection: None

Tank Num: 005  
 Container Num: 5  
 Year Installed: 1984  
 Tank Capacity: 00001000  
 Tank Used for: WASTE  
 Type of Fuel: WASTE OIL  
 Container Construction Thickness: Not reported

MAP FINDINGS

Map ID  
 Direction  
 Distance  
 Distance (ft.)Site

EDR ID Number  
 EPA ID Number

Database(s)

**POLICE DEPARTMENT (Continued)**

**U001572858**

Leak Detection: None

67

**SDCTY-POLICE WESTERN  
 5215 GAINES ST  
 SAN DIEGO, CA 92110**

**CA UST  
 CA SWEEPS UST  
 CA San Diego Co. HMMD  
 CA SAN DIEGO CO. SAM**

**U003789067  
 N/A**

UST:

Facility ID: H01782  
 Permitting Agency: SAN DIEGO COUNTY  
 Latitude: 32.76509  
 Longitude: -117.1937738

SWEEPS UST:

Status: Active  
 Comp Number: 1782  
 Number: 9  
 Board Of Equalization: 44-021630  
 Referral Date: Not reported  
 Action Date: 06-26-92  
 Created Date: 02-29-88  
 Owner Tank Id: Not reported  
 SWRCB Tank Id: 37-000-001782-000001  
 Tank Status: A  
 Capacity: 10000  
 Active Date: Not reported  
 Tank Use: M.V. FUEL  
 STG: P  
 Content: REG UNLEADED  
 Number Of Tanks: 5

Status: Active  
 Comp Number: 1782  
 Number: 9  
 Board Of Equalization: 44-021630  
 Referral Date: Not reported  
 Action Date: 06-26-92  
 Created Date: 02-29-88  
 Owner Tank Id: Not reported  
 SWRCB Tank Id: 37-000-001782-000002  
 Tank Status: A  
 Capacity: 10000  
 Active Date: Not reported  
 Tank Use: M.V. FUEL  
 STG: P  
 Content: REG UNLEADED  
 Number Of Tanks: Not reported

Status: Active  
 Comp Number: 1782  
 Number: 9  
 Board Of Equalization: 44-021630  
 Referral Date: Not reported  
 Action Date: 06-26-92  
 Created Date: 02-29-88  
 Owner Tank Id: Not reported  
 SWRCB Tank Id: 37-000-001782-000003

MAP FINDINGS

Map ID  
 Direction  
 Distance  
 Distance (ft.)Site

EDR ID Number  
 EPA ID Number

Database(s)

**SDCTY-POLICE WESTERN (Continued)**

**U003789067**

Tank Status: A  
 Capacity: 3000  
 Active Date: Not reported  
 Tank Use: M.V. FUEL  
 STG: P  
 Content: OTHER  
 Number Of Tanks: Not reported

Status: Active  
 Comp Number: 1782  
 Number: 9  
 Board Of Equalization: 44-021630  
 Referral Date: Not reported  
 Action Date: 06-26-92  
 Created Date: 02-29-88  
 Owner Tank Id: Not reported  
 SWRCB Tank Id: 37-000-001782-000004  
 Tank Status: A  
 Capacity: 1000  
 Active Date: Not reported  
 Tank Use: OIL  
 STG: P  
 Content: Not reported  
 Number Of Tanks: Not reported

Status: Active  
 Comp Number: 1782  
 Number: 9  
 Board Of Equalization: 44-021630  
 Referral Date: Not reported  
 Action Date: 06-26-92  
 Created Date: 02-29-88  
 Owner Tank Id: Not reported  
 SWRCB Tank Id: 37-000-001782-000005  
 Tank Status: A  
 Capacity: 1000  
 Active Date: Not reported  
 Tank Use: PETROLEUM  
 STG: W  
 Content: Not reported  
 Number Of Tanks: Not reported

**SAN DIEGO CO. HMMD:**

Facility Id: 101782  
 Business Type: 6HK24  
 EPA Id Number: CAL000017518  
 APN: 436-540-08-00  
 Last HMMD Inspection: 07/18/2012  
 Permit Status: OPEN  
 Permit Expiration: 08/31/2013  
 Facility Owner: CITY OF SAN DIEGO  
 Facility Address: 3940 FEDERAL BL  
 Facility City: SAN DIEGO  
 Facility State: CA  
 Facility Zip: 92102  
 UST Owner: CITY OF SAN DIEGO POLICE  
 Handle Regulated Hazmat: Y

MAP FINDINGS

Map ID  
 Direction  
 Distance  
 Distance (ft.)Site

EDR ID Number  
 EPA ID Number

Database(s)

**SDCTY-POLICE WESTERN (Continued)**

**U003789067**

Own Or Operate UST: Y  
 Subject To APSA: Not reported  
 Generate Haz Waste: Y  
 Treat Haz Waste: N  
 Generate Medical Waste: Not reported

**UST:**

UST Name: UNDERGROUND TANK 101782 T001  
 Last Update: 2012-11-02 14:17:38  
 Permit Number: 101782  
 Tank Type: SINGLE WALL  
 Additional Id: 1  
 Capacity Gallons: 10000  
 UST Contents: REGULAR UNLEADED  
 Other Content Info: REGULAR UNLEADED  
 Reg Status: REMOVED  
 Remove Close Date: 1998-05-21 00:00:00  
 Year Installed: 1984-01-01 00:00:00  
 Pipe Type: SINGLE WALL  
 Delivery System: PRESSURE  
 Monitor Code: 07  
 UST Monitor Method: SW TANK SW PRESSURE PIPE W/RESTRICTIVE LLD W/DAILY RECONCILIATION OR WEEKLY GAUGING: TANK AND PIPE TEST ANNUALLY

UST Name: UNDERGROUND TANK 101782 T002  
 Last Update: 2012-11-02 14:17:38  
 Permit Number: 101782  
 Tank Type: SINGLE WALL  
 Additional Id: 2  
 Capacity Gallons: 10000  
 UST Contents: REGULAR UNLEADED  
 Other Content Info: REGULAR UNLEADED  
 Reg Status: REMOVED  
 Remove Close Date: 1998-12-05 00:00:00  
 Year Installed: 1984-01-01 00:00:00  
 Pipe Type: SINGLE WALL  
 Delivery System: PRESSURE  
 Monitor Code: 07  
 UST Monitor Method: SW TANK SW PRESSURE PIPE W/RESTRICTIVE LLD W/DAILY RECONCILIATION OR WEEKLY GAUGING: TANK AND PIPE TEST ANNUALLY

UST Name: UNDERGROUND TANK 101782 T003  
 Last Update: 2012-11-02 14:17:38  
 Permit Number: 101782  
 Tank Type: SINGLE WALL  
 Additional Id: 3  
 Capacity Gallons: 3000  
 UST Contents: DIESEL  
 Other Content Info: DIESEL  
 Reg Status: REMOVED  
 Remove Close Date: 1998-12-05 00:00:00  
 Year Installed: 1984-01-01 00:00:00  
 Pipe Type: SINGLE WALL  
 Delivery System: PRESSURE  
 Monitor Code: 07  
 UST Monitor Method: SW TANK SW PRESSURE PIPE W/RESTRICTIVE LLD W/DAILY RECONCILIATION OR WEEKLY GAUGING: TANK AND PIPE TEST ANNUALLY

MAP FINDINGS

Map ID  
 Direction  
 Distance  
 Distance (ft.)Site

EDR ID Number  
 EPA ID Number

Database(s)

**SDCTY-POLICE WESTERN (Continued)**

**U003789067**

UST Name: UNDERGROUND TANK 101782 T004  
 Last Update: 2012-11-02 14:17:38  
 Permit Number: 101782  
 Tank Type: SINGLE WALL  
 Additional Id: 4  
 Capacity Gallons: 1000  
 UST Contents: Not reported  
 Other Content Info: MOTOR OIL  
 Reg Status: REMOVED  
 Remove Close Date: 1998-03-20 00:00:00  
 Year Installed: 1984-01-01 00:00:00  
 Pipe Type: SINGLE WALL  
 Delivery System: PRESSURE  
 Monitor Code: 06  
 UST Monitor Method: SW TANK SW SUCTION PIPE W/DAILY RECONCILIATION OR WEEKLY GAUGING;  
 TANK TEST ANNUAL (EXEMPT IF UST < 551 GAL), PIPE TEST TRIENNIALLY

UST Name: UNDERGROUND TANK 101782 T005  
 Last Update: 2012-11-02 14:17:38  
 Permit Number: 101782  
 Tank Type: SINGLE WALL  
 Additional Id: 5  
 Capacity Gallons: 1000  
 UST Contents: Not reported  
 Other Content Info: WASTE OIL  
 Reg Status: REMOVED  
 Remove Close Date: 1998-03-20 00:00:00  
 Year Installed: 1984-01-01 00:00:00  
 Pipe Type: SINGLE WALL  
 Delivery System: GRAVITY  
 Monitor Code: Not reported  
 UST Monitor Method: Not reported

UST Name: UNDERGROUND TANK 101782 T006  
 Last Update: 2012-11-02 14:17:38  
 Permit Number: 101782  
 Tank Type: DOUBLE WALL  
 Additional Id: NT2034/ RT2508, RT4168  
 Capacity Gallons: 10000  
 UST Contents: REGULAR UNLEADED  
 Other Content Info: REGULAR UNLEADED  
 Reg Status: ACTIVE  
 Remove Close Date: Not reported  
 Year Installed: 1998-01-01 00:00:00  
 Pipe Type: DOUBLE WALL  
 Delivery System: PRESSURE  
 Monitor Code: 31B  
 UST Monitor Method: DW TANK, DW PRESSURIZED PIPE W/ DRY TANK ANNULAR; POSITIVE SHUT-OFF &  
 FAILSAFE, 3.0LLD; UDC W/ MECHANICAL FLOAT

UST Name: UNDERGROUND TANK 101782 T007  
 Last Update: 2012-11-02 14:17:38  
 Permit Number: 101782  
 Tank Type: DOUBLE WALL  
 Additional Id: NT2034/ RT2508, RT4168  
 Capacity Gallons: 10000  
 UST Contents: REGULAR UNLEADED

MAP FINDINGS

Map ID  
 Direction  
 Distance  
 Distance (ft.)Site

EDR ID Number  
 EPA ID Number

Database(s)

**SDCTY-POLICE WESTERN (Continued)**

**U003789067**

Other Content Info: REGULAR UNLEADED  
 Reg Status: ACTIVE  
 Remove Close Date: Not reported  
 Year Installed: 1998-01-01 00:00:00  
 Pipe Type: DOUBLE WALL  
 Delivery System: PRESSURE  
 Monitor Code: 31B  
 UST Monitor Method: DW TANK, DW PRESSURIZED PIPE W/ DRY TANK ANNULAR; POSITIVE SHUT-OFF & FAILSAFE, 3.0LLD; UDC W/ MECHANICAL FLOAT

UST Name: UNDERGROUND TANK 101782 T008  
 Last Update: 2012-11-02 14:17:38  
 Permit Number: 101782  
 Tank Type: DOUBLE WALL  
 Additional Id: NT2034/ RT2508  
 Capacity Gallons: 1000  
 UST Contents: Not reported  
 Other Content Info: MOTOR OIL  
 Reg Status: ACTIVE  
 Remove Close Date: Not reported  
 Year Installed: Not reported  
 Pipe Type: DOUBLE WALL  
 Delivery System: SUCTION  
 Monitor Code: 21  
 UST Monitor Method: DW TANK DW SUCTION AND/ OR GRAVITY PIPING WITH INTERSTITIAL MONITORS: INTERSTITIAL.

UST Name: UNDERGROUND TANK 101782 T009  
 Last Update: 2012-11-02 14:17:38  
 Permit Number: 101782  
 Tank Type: DOUBLE WALL  
 Additional Id: NT2034/ RT2508  
 Capacity Gallons: 1000  
 UST Contents: Not reported  
 Other Content Info: WASTE OIL  
 Reg Status: ACTIVE  
 Remove Close Date: Not reported  
 Year Installed: Not reported  
 Pipe Type: DOUBLE WALL  
 Delivery System: GRAVITY  
 Monitor Code: 21  
 UST Monitor Method: DW TANK DW SUCTION AND/ OR GRAVITY PIPING WITH INTERSTITIAL MONITORS: INTERSTITIAL.

Active Permits:  
 Facility Id: 101782  
 Update Date: 11/02/2012  
 Case Number: 8002-05-9  
 Name: VARIOUS LUBRICATING OILS  
 Other Information: OIL, LUBRICATING  
 Material Waste: Material  
 Hazardous Categories 1: FIRE  
 Hazardous Categories 2: Not reported

Facility Id: 101782  
 Update Date: 11/02/2012  
 Case Number: Not reported



MAP FINDINGS

Map ID  
 Direction  
 Distance  
 Distance (ft.)Site

EDR ID Number  
 EPA ID Number

Database(s)

**SDCTY-POLICE WESTERN (Continued)**

**U003789067**

Name: WASTE 342 ORGANIC LIQUIDS W/METALS  
 Other Information: WST ANTIFREEZE & RECYCLED  
 Material Waste: Waste  
 Hazardous Categories 1: Not reported  
 Hazardous Categories 2: Not reported

Facility Id: 101782  
 Update Date: 11/02/2012  
 Case Number: Not reported  
 Name: REGULAR UNLEADED  
 Other Information: UNDERGROUND TANK 101782 T006  
 Material Waste: Material  
 Hazardous Categories 1: FIRE  
 Hazardous Categories 2: Not reported

Facility Id: 101782  
 Update Date: 11/02/2012  
 Case Number: 68476-34-6  
 Name: DIESEL FUEL  
 Other Information: Not reported  
 Material Waste: Material  
 Hazardous Categories 1: FIRE  
 Hazardous Categories 2: Not reported

Facility Id: 101782  
 Update Date: 11/02/2012  
 Case Number: Not reported  
 Name: REGULAR UNLEADED  
 Other Information: UNDERGROUND TANK 101782 T007  
 Material Waste: Material  
 Hazardous Categories 1: FIRE  
 Hazardous Categories 2: Not reported

Facility Id: 101782  
 Update Date: 11/02/2012  
 Case Number: Not reported  
 Name: WASTE 888 USED OIL FILTERS  
 Other Information: TO CENTRAL GARAGE  
 Material Waste: Waste  
 Hazardous Categories 1: Not reported  
 Hazardous Categories 2: Not reported

Facility Id: 101782  
 Update Date: 11/02/2012  
 Case Number: 8002-05-9  
 Name: OILS, LUBRICATING  
 Other Information: Not reported  
 Material Waste: Material  
 Hazardous Categories 1: FIRE  
 Hazardous Categories 2: Not reported

Facility Id: 101782  
 Update Date: 11/02/2012  
 Case Number: Not reported  
 Name: WASTE 134 AQUEOUS SOL'N W/LESS 10% ORG  
 Other Information: WATER WITH GASOLINE  
 Material Waste: Waste

MAP FINDINGS

Map ID  
 Direction  
 Distance  
 Distance (ft.)Site

EDR ID Number

Database(s) EPA ID Number

**SDCTY-POLICE WESTERN (Continued)**

**U003789067**

Hazardous Categories 1: Not reported  
 Hazardous Categories 2: Not reported

Facility Id: 101782  
 Update Date: 11/02/2012  
 Case Number: Not reported  
 Name: WASTE 221 WASTE OIL & MIXED OIL  
 Other Information: USED OIL  
 Material Waste: Waste  
 Hazardous Categories 1: Not reported  
 Hazardous Categories 2: Not reported

Facility Id: 101782  
 Update Date: 11/02/2012  
 Case Number: Not reported  
 Name: WASTE 223 UNSPEC OIL CONTAINING WASTE  
 Other Information: OILY DEBRIS  
 Material Waste: Waste  
 Hazardous Categories 1: Not reported  
 Hazardous Categories 2: Not reported

Facility Id: 101782  
 Update Date: 11/02/2012  
 Case Number: Not reported  
 Name: WASTE 444 USED BATTERIES  
 Other Information: BATTERY SYSTEM KEARNY PEARSON FORD  
 Material Waste: Waste  
 Hazardous Categories 1: Not reported  
 Hazardous Categories 2: Not reported

Facility Id: 101782  
 Update Date: 11/02/2012  
 Case Number: Not reported  
 Name: WASTE 860 UNIVERSAL WASTE CRTS/LAMPS/BATTERIES/ETC  
 Other Information: FLOURESCENT TUBES, CRTS, BATTERIES  
 Material Waste: Waste  
 Hazardous Categories 1: Not reported  
 Hazardous Categories 2: Not reported

Facility Id: 101782  
 Update Date: 11/02/2012  
 Case Number: 68476-85-7  
 Name: PROPANE  
 Other Information: Not reported  
 Material Waste: Material  
 Hazardous Categories 1: FIRE  
 Hazardous Categories 2: PRESSURE RELEASE

Facility Id: 101782  
 Update Date: 11/02/2012  
 Case Number: Not reported  
 Name: WASTE 135 UNSPECIFIED AQUEOUS SOL'N  
 Other Information: AQUEOUS PARTS WASHER  
 Material Waste: Waste  
 Hazardous Categories 1: Not reported  
 Hazardous Categories 2: Not reported

MAP FINDINGS

Map ID  
 Direction  
 Distance  
 Distance (ft.)Site

EDR ID Number  
 EPA ID Number

Database(s)

**SDCTY-POLICE WESTERN (Continued)**

**U003789067**

Violations Active Permits:

Facility Id: 101782  
 Update Date: 11/02/2012  
 Inspection Date: 10/10/2007  
 Violation Code: 6HV3256  
 Violation: NO FUNCTIONAL DRAIN BOX/BACKUP  
 Violation Citation: Fill box drain not functional and backup system is not available.  
 2635(b)(1)(C )  
 Activity: ACTIVE

Facility Id: 101782  
 Update Date: 11/02/2012  
 Inspection Date: 10/18/2005  
 Violation Code: 6HV0209  
 Violation: WASTE ONSITE >90/180/270 DAYS  
 Violation Citation: Hazardous waste is stored in excess of allowable time period (90 days)  
 without a State permit or written variance. CCR 25201(a) &  
 66262.34(a)&( c)  
 Activity: ACTIVE

Facility Id: 101782  
 Update Date: 11/02/2012  
 Inspection Date: 10/17/2006  
 Violation Code: 6HV3255  
 Violation: SPILL CONTAIN. NOT DRY/IN GOOD CONDITION  
 Violation Citation: Spill container is not in good condition and/or liquid free.  
 2635(b)(1), 2636(a)(1)  
 Activity: ACTIVE

Facility Id: 101782  
 Update Date: 11/02/2012  
 Inspection Date: 10/26/2004  
 Violation Code: 6HV3257  
 Violation: 2NDRY CONTAINMENT NOT LIQUID FREE  
 Violation Citation: Secondary containment system components not liquid free. 2631(d)(4)  
 Activity: ACTIVE

Facility Id: 101782  
 Update Date: 11/02/2012  
 Inspection Date: 10/10/2007  
 Violation Code: 6HV3152  
 Violation: ALL MAINT/MONITOR RECORDS NOT AVAILABLE  
 Violation Citation: All maintenance/monitoring/calibration/ repair records not available.  
 25293; 2712 (b)  
 Activity: ACTIVE

Facility Id: 101782  
 Update Date: 11/02/2012  
 Inspection Date: 10/10/2007  
 Violation Code: 6HV3411  
 Violation: LLD NOT INSTALLED/NOT FUNCTIONAL  
 Violation Citation: DOUBLE WALLED PRESSURIZED PIPING-Including Under Dispenser Containment  
 (UDC):Line leak detector is not installed, not functional, or not  
 tested. 2636(f)(2), 25284.1(a)(4)(C), 2641(j)  
 Activity: ACTIVE

Facility Id: 101782

MAP FINDINGS

Map ID  
 Direction  
 Distance  
 Distance (ft.)Site

EDR ID Number  
 EPA ID Number

Database(s)

**SDCTY-POLICE WESTERN (Continued)**

**U003789067**

Update Date: 11/02/2012  
 Inspection Date: 10/17/2006  
 Violation Code: 6HV3257  
 Violation: 2NDRY CONTAINMENT NOT LIQUID FREE  
 Violation Citation: Secondary containment system components not liquid free. 2631(d)(4)  
 Activity: ACTIVE

Facility Id: 101782  
 Update Date: 11/02/2012  
 Inspection Date: 07/22/2010  
 Violation Code: 6HV3411  
 Violation: LLD NOT INSTALLED/NOT FUNCTIONAL  
 Violation Citation: DOUBLE WALLED PRESSURIZED PIPING-Including Under Dispenser Containment (UDC):Line leak detector is not installed, not functional, or not tested. 2636(f)(2), 25284.1(a)(4)(C), 2641(j)  
 Activity: ACTIVE

Facility Id: 101782  
 Update Date: 11/02/2012  
 Inspection Date: 10/21/2003  
 Violation Code: 6HV3151  
 Violation: ALL RELEASES NOT REPORTED/RECORDED  
 Violation Citation: All releases not recorded and/or reported. 25294, 25295, 2650, 2651, 2652  
 Activity: ACTIVE

Facility Id: 101782  
 Update Date: 11/02/2012  
 Inspection Date: 07/18/2012  
 Violation Code: 6HV3257  
 Violation: 2NDRY CONTAINMENT NOT LIQUID FREE  
 Violation Citation: Secondary containment system components not liquid free. 2631(d)(4)  
 Activity: ACTIVE

Facility Id: 101782  
 Update Date: 11/02/2012  
 Inspection Date: 07/26/2011  
 Violation Code: 6HV3257  
 Violation: 2NDRY CONTAINMENT NOT LIQUID FREE  
 Violation Citation: Secondary containment system components not liquid free. 2631(d)(4)  
 Activity: ACTIVE

Facility Id: 101782  
 Update Date: 11/02/2012  
 Inspection Date: 10/26/2004  
 Violation Code: 6HV3152  
 Violation: ALL MAINT/MONITOR RECORDS NOT AVAILABLE  
 Violation Citation: All maintenance/monitoring/calibration/ repair records not available. 25293; 2712 (b)  
 Activity: ACTIVE

Facility Id: 101782  
 Update Date: 11/02/2012  
 Inspection Date: 10/18/2005  
 Violation Code: 6HV3257  
 Violation: 2NDRY CONTAINMENT NOT LIQUID FREE  
 Violation Citation: Secondary containment system components not liquid free. 2631(d)(4)

MAP FINDINGS

Map ID  
 Direction  
 Distance  
 Distance (ft.)Site

EDR ID Number  
 EPA ID Number

Database(s)

**SDCTY-POLICE WESTERN (Continued)**

**U003789067**

Activity: ACTIVE  
 Facility Id: 101782  
 Update Date: 11/02/2012  
 Inspection Date: 07/22/2010  
 Violation Code: 6HV3257  
 Violation: 2NDRY CONTAINMENT NOT LIQUID FREE  
 Violation Citation: Secondary containment system components not liquid free. 2631(d)(4)  
 Activity: ACTIVE

Facility Id: 101782  
 Business Type: 6HK24  
 EPA Id Number: CAL000017518  
 APN: 436-540-08-00  
 Last HMMD Inspection: 07/18/2012  
 Permit Status: OPEN  
 Permit Expiration: 08/31/2013  
 Facility Owner: CITY OF SAN DIEGO  
 Facility Address: 3940 FEDERAL BL  
 Facility City: SAN DIEGO  
 Facility State: CA  
 Facility Zip: 92102  
 UST Owner: CITY OF SAN DIEGO POLICE  
 Handle Regulated Hazmat: Y  
 Own Or Operate UST: Y  
 Subject To APSA: Not reported  
 Generate Haz Waste: Y  
 Treat Haz Waste: Y  
 Generate Medical Waste: Not reported

**UST:**

UST Name: UNDERGROUND TANK 101782 T001  
 Last Update: 2012-11-02 14:17:38  
 Permit Number: 101782  
 Tank Type: SINGLE WALL  
 Additional Id: 1  
 Capacity Gallons: 10000  
 UST Contents: REGULAR UNLEADED  
 Other Content Info: REGULAR UNLEADED  
 Reg Status: REMOVED  
 Remove Close Date: 1998-05-21 00:00:00  
 Year Installed: 1984-01-01 00:00:00  
 Pipe Type: SINGLE WALL  
 Delivery System: PRESSURE  
 Monitor Code: 07  
 UST Monitor Method: SW TANK SW PRESSURE PIPE W/RESTRICTIVE LLD W/DAILY RECONCILIATION OR WEEKLY GAUGING: TANK AND PIPE TEST ANNUALLY

UST Name: UNDERGROUND TANK 101782 T002  
 Last Update: 2012-11-02 14:17:38  
 Permit Number: 101782  
 Tank Type: SINGLE WALL  
 Additional Id: 2  
 Capacity Gallons: 10000  
 UST Contents: REGULAR UNLEADED  
 Other Content Info: REGULAR UNLEADED  
 Reg Status: REMOVED

MAP FINDINGS

Map ID  
 Direction  
 Distance  
 Distance (ft.)Site

EDR ID Number

Database(s) EPA ID Number

**SDCTY-POLICE WESTERN (Continued)**

**U003789067**

Remove Close Date: 1998-12-05 00:00:00  
 Year Installed: 1984-01-01 00:00:00  
 Pipe Type: SINGLE WALL  
 Delivery System: PRESSURE  
 Monitor Code: 07  
 UST Monitor Method: SW TANK SW PRESSURE PIPE W/RESTRICTIVE LLD W/DAILY RECONCILIATION OR WEEKLY GAUGING: TANK AND PIPE TEST ANNUALLY

UST Name: UNDERGROUND TANK 101782 T003  
 Last Update: 2012-11-02 14:17:38  
 Permit Number: 101782  
 Tank Type: SINGLE WALL  
 Additional Id: 3  
 Capacity Gallons: 3000  
 UST Contents: DIESEL  
 Other Content Info: DIESEL  
 Reg Status: REMOVED  
 Remove Close Date: 1998-12-05 00:00:00  
 Year Installed: 1984-01-01 00:00:00  
 Pipe Type: SINGLE WALL  
 Delivery System: PRESSURE  
 Monitor Code: 07  
 UST Monitor Method: SW TANK SW PRESSURE PIPE W/RESTRICTIVE LLD W/DAILY RECONCILIATION OR WEEKLY GAUGING: TANK AND PIPE TEST ANNUALLY

UST Name: UNDERGROUND TANK 101782 T004  
 Last Update: 2012-11-02 14:17:38  
 Permit Number: 101782  
 Tank Type: SINGLE WALL  
 Additional Id: 4  
 Capacity Gallons: 1000  
 UST Contents: Not reported  
 Other Content Info: MOTOR OIL  
 Reg Status: REMOVED  
 Remove Close Date: 1998-03-20 00:00:00  
 Year Installed: 1984-01-01 00:00:00  
 Pipe Type: SINGLE WALL  
 Delivery System: PRESSURE  
 Monitor Code: 06  
 UST Monitor Method: SW TANK SW SUCTION PIPE W/DAILY RECONCILIATION OR WEEKLY GAUGING: TANK TEST ANNUAL (EXEMPT IF UST < 551 GAL), PIPE TEST TRIENNIALLY

UST Name: UNDERGROUND TANK 101782 T005  
 Last Update: 2012-11-02 14:17:38  
 Permit Number: 101782  
 Tank Type: SINGLE WALL  
 Additional Id: 5  
 Capacity Gallons: 1000  
 UST Contents: Not reported  
 Other Content Info: WASTE OIL  
 Reg Status: REMOVED  
 Remove Close Date: 1998-03-20 00:00:00  
 Year Installed: 1984-01-01 00:00:00  
 Pipe Type: SINGLE WALL  
 Delivery System: GRAVITY  
 Monitor Code: Not reported  
 UST Monitor Method: Not reported

MAP FINDINGS

Map ID  
 Direction  
 Distance  
 Distance (ft.)Site

EDR ID Number

Database(s) EPA ID Number

**SDCTY-POLICE WESTERN (Continued)**

**U003789067**

UST Name: UNDERGROUND TANK 101782 T006  
 Last Update: 2012-11-02 14:17:38  
 Permit Number: 101782  
 Tank Type: DOUBLE WALL  
 Additional Id: NT2034/ RT2508, RT4168  
 Capacity Gallons: 10000  
 UST Contents: REGULAR UNLEADED  
 Other Content Info: REGULAR UNLEADED  
 Reg Status: ACTIVE  
 Remove Close Date: Not reported  
 Year Installed: 1998-01-01 00:00:00  
 Pipe Type: DOUBLE WALL  
 Delivery System: PRESSURE  
 Monitor Code: 31B  
 UST Monitor Method: DW TANK, DW PRESSURIZED PIPE W/ DRY TANK ANNULAR; POSITIVE SHUT-OFF & FAILSAFE, 3.0LLD; UDC W/ MECHANICAL FLOAT

UST Name: UNDERGROUND TANK 101782 T007  
 Last Update: 2012-11-02 14:17:38  
 Permit Number: 101782  
 Tank Type: DOUBLE WALL  
 Additional Id: NT2034/ RT2508, RT4168  
 Capacity Gallons: 10000  
 UST Contents: REGULAR UNLEADED  
 Other Content Info: REGULAR UNLEADED  
 Reg Status: ACTIVE  
 Remove Close Date: Not reported  
 Year Installed: 1998-01-01 00:00:00  
 Pipe Type: DOUBLE WALL  
 Delivery System: PRESSURE  
 Monitor Code: 31B  
 UST Monitor Method: DW TANK, DW PRESSURIZED PIPE W/ DRY TANK ANNULAR; POSITIVE SHUT-OFF & FAILSAFE, 3.0LLD; UDC W/ MECHANICAL FLOAT

UST Name: UNDERGROUND TANK 101782 T008  
 Last Update: 2012-11-02 14:17:38  
 Permit Number: 101782  
 Tank Type: DOUBLE WALL  
 Additional Id: NT2034/ RT2508  
 Capacity Gallons: 1000  
 UST Contents: Not reported  
 Other Content Info: MOTOR OIL  
 Reg Status: ACTIVE  
 Remove Close Date: Not reported  
 Year Installed: Not reported  
 Pipe Type: DOUBLE WALL  
 Delivery System: SUCTION  
 Monitor Code: 21  
 UST Monitor Method: DW TANK DW SUCTION AND/ OR GRAVITY PIPING WITH INTERSTITIAL MONITORS: INTERSTITIAL.

UST Name: UNDERGROUND TANK 101782 T009  
 Last Update: 2012-11-02 14:17:38  
 Permit Number: 101782  
 Tank Type: DOUBLE WALL  
 Additional Id: NT2034/ RT2508  
 Capacity Gallons: 1000

MAP FINDINGS

Map ID  
 Direction  
 Distance  
 Distance (ft.)Site

EDR ID Number  
 EPA ID Number

Database(s)

**SDCTY-POLICE WESTERN (Continued)**

**U003789067**

UST Contents:	Not reported
Other Content Info:	WASTE OIL
Reg Status:	ACTIVE
Remove Close Date:	Not reported
Year Installed:	Not reported
Pipe Type:	DOUBLE WALL
Delivery System:	GRAVITY
Monitor Code:	21
UST Monitor Method:	DW TANK DW SUCTION AND/ OR GRAVITY PIPING WITH INTERSTITIAL MONITORS: INTERSTITIAL.
Active Permits:	
Facility Id:	101782
Update Date:	11/02/2012
Case Number:	8002-05-9
Name:	VARIOUS LUBRICATING OILS
Other Information:	OIL, LUBRICATING
Material Waste:	Material
Hazardous Categories 1:	FIRE
Hazardous Categories 2:	Not reported
Facility Id:	101782
Update Date:	11/02/2012
Case Number:	Not reported
Name:	WASTE 342 ORGANIC LIQUIDS W/METALS
Other Information:	WST ANTIFREEZE & RECYCLED
Material Waste:	Waste
Hazardous Categories 1:	Not reported
Hazardous Categories 2:	Not reported
Facility Id:	101782
Update Date:	11/02/2012
Case Number:	Not reported
Name:	REGULAR UNLEADED
Other Information:	UNDERGROUND TANK 101782 T006
Material Waste:	Material
Hazardous Categories 1:	FIRE
Hazardous Categories 2:	Not reported
Facility Id:	101782
Update Date:	11/02/2012
Case Number:	68476-34-6
Name:	DIESEL FUEL
Other Information:	Not reported
Material Waste:	Material
Hazardous Categories 1:	FIRE
Hazardous Categories 2:	Not reported
Facility Id:	101782
Update Date:	11/02/2012
Case Number:	Not reported
Name:	REGULAR UNLEADED
Other Information:	UNDERGROUND TANK 101782 T007
Material Waste:	Material
Hazardous Categories 1:	FIRE
Hazardous Categories 2:	Not reported



MAP FINDINGS

Map ID  
 Direction  
 Distance  
 Distance (ft.)Site

EDR ID Number  
 EPA ID Number

Database(s)

**SDCTY-POLICE WESTERN (Continued)**

**U003789067**

Facility Id:	101782
Update Date:	11/02/2012
Case Number:	Not reported
Name:	WASTE 888 USED OIL FILTERS
Other Information:	TO CENTRAL GARAGE
Material Waste:	Waste
Hazardous Categories 1:	Not reported
Hazardous Categories 2:	Not reported
Facility Id:	101782
Update Date:	11/02/2012
Case Number:	8002-05-9
Name:	OILS, LUBRICATING
Other Information:	Not reported
Material Waste:	Material
Hazardous Categories 1:	FIRE
Hazardous Categories 2:	Not reported
Facility Id:	101782
Update Date:	11/02/2012
Case Number:	Not reported
Name:	WASTE 134 AQUEOUS SOL'N W/LESS 10% ORG
Other Information:	WATER WITH GASOLINE
Material Waste:	Waste
Hazardous Categories 1:	Not reported
Hazardous Categories 2:	Not reported
Facility Id:	101782
Update Date:	11/02/2012
Case Number:	Not reported
Name:	WASTE 221 WASTE OIL & MIXED OIL
Other Information:	USED OIL
Material Waste:	Waste
Hazardous Categories 1:	Not reported
Hazardous Categories 2:	Not reported
Facility Id:	101782
Update Date:	11/02/2012
Case Number:	Not reported
Name:	WASTE 223 UNSPEC OIL CONTAINING WASTE
Other Information:	OILY DEBRIS
Material Waste:	Waste
Hazardous Categories 1:	Not reported
Hazardous Categories 2:	Not reported
Facility Id:	101782
Update Date:	11/02/2012
Case Number:	Not reported
Name:	WASTE 444 USED BATTERIES
Other Information:	BATTERY SYSTEM KEARNY PEARSON FORD
Material Waste:	Waste
Hazardous Categories 1:	Not reported
Hazardous Categories 2:	Not reported
Facility Id:	101782
Update Date:	11/02/2012
Case Number:	Not reported

MAP FINDINGS

Map ID  
 Direction  
 Distance  
 Distance (ft.)Site

EDR ID Number  
 EPA ID Number

Database(s)

**SDCTY-POLICE WESTERN (Continued)**

**U003789067**

Name: WASTE 860 UNIVERSAL WASTE CRTS/LAMPS/BATTERIES/ETC  
 Other Information: FLOURESCENT TUBES, CRTS, BATTERIES  
 Material Waste: Waste  
 Hazardous Categories 1: Not reported  
 Hazardous Categories 2: Not reported

Facility Id: 101782  
 Update Date: 11/02/2012  
 Case Number: 68476-85-7  
 Name: PROPANE  
 Other Information: Not reported  
 Material Waste: Material  
 Hazardous Categories 1: FIRE  
 Hazardous Categories 2: PRESSURE RELEASE

Facility Id: 101782  
 Update Date: 11/02/2012  
 Case Number: Not reported  
 Name: WASTE 135 UNSPECIFIED AQUEOUS SOL'N  
 Other Information: AQUEOUS PARTS WASHER  
 Material Waste: Waste  
 Hazardous Categories 1: Not reported  
 Hazardous Categories 2: Not reported

**Violations Active Permits:**

Facility Id: 101782  
 Update Date: 11/02/2012  
 Inspection Date: 10/10/2007  
 Violation Code: 6HV3256  
 Violation: NO FUNCTIONAL DRAIN BOX/BACKUP  
 Violation Citation: Fill box drain not functional and backup system is not available.  
 2635(b)(1)(C )  
 Activity: ACTIVE

Facility Id: 101782  
 Update Date: 11/02/2012  
 Inspection Date: 10/18/2005  
 Violation Code: 6HV0209  
 Violation: WASTE ONSITE >90/180/270 DAYS  
 Violation Citation: Hazardous waste is stored in excess of allowable time period (90 days)  
 without a State permit or written variance. CCR 25201(a) &  
 66262.34(a)&( c)  
 Activity: ACTIVE

Facility Id: 101782  
 Update Date: 11/02/2012  
 Inspection Date: 10/17/2006  
 Violation Code: 6HV3255  
 Violation: SPILL CONTAIN. NOT DRY/IN GOOD CONDITION  
 Violation Citation: Spill container is not in good condition and/or liquid free.  
 2635(b)(1), 2636(a)(1)  
 Activity: ACTIVE

Facility Id: 101782  
 Update Date: 11/02/2012  
 Inspection Date: 10/26/2004  
 Violation Code: 6HV3257

MAP FINDINGS

Map ID  
 Direction  
 Distance  
 Distance (ft.)Site

EDR ID Number  
 EPA ID Number

Database(s)

**SDCTY-POLICE WESTERN (Continued)**

**U003789067**

Violation: 2NDRY CONTAINMENT NOT LIQUID FREE  
 Violation Citation: Secondary containment system components not liquid free. 2631(d)(4)  
 Activity: ACTIVE

Facility Id: 101782  
 Update Date: 11/02/2012  
 Inspection Date: 10/10/2007  
 Violation Code: 6HV3152  
 Violation: ALL MAINT/MONITOR RECORDS NOT AVAILABLE  
 Violation Citation: All maintenance/monitoring/calibration/ repair records not available.  
 25293; 2712 (b)  
 Activity: ACTIVE

Facility Id: 101782  
 Update Date: 11/02/2012  
 Inspection Date: 10/10/2007  
 Violation Code: 6HV3411  
 Violation: LLD NOT INSTALLED/NOT FUNCTIONAL  
 Violation Citation: DOUBLE WALLED PRESSURIZED PIPING-Including Under Dispenser Containment  
 (UDC):Line leak detector is not installed, not functional, or not  
 tested. 2636(f)(2), 25284.1(a)(4)(C), 2641(j)  
 Activity: ACTIVE

Facility Id: 101782  
 Update Date: 11/02/2012  
 Inspection Date: 10/17/2006  
 Violation Code: 6HV3257  
 Violation: 2NDRY CONTAINMENT NOT LIQUID FREE  
 Violation Citation: Secondary containment system components not liquid free. 2631(d)(4)  
 Activity: ACTIVE

Facility Id: 101782  
 Update Date: 11/02/2012  
 Inspection Date: 07/22/2010  
 Violation Code: 6HV3411  
 Violation: LLD NOT INSTALLED/NOT FUNCTIONAL  
 Violation Citation: DOUBLE WALLED PRESSURIZED PIPING-Including Under Dispenser Containment  
 (UDC):Line leak detector is not installed, not functional, or not  
 tested. 2636(f)(2), 25284.1(a)(4)(C), 2641(j)  
 Activity: ACTIVE

Facility Id: 101782  
 Update Date: 11/02/2012  
 Inspection Date: 10/21/2003  
 Violation Code: 6HV3151  
 Violation: ALL RELEASES NOT REPORTED/RECORDED  
 Violation Citation: All releases not recorded and/or reported. 25294, 25295, 2650, 2651,  
 2652  
 Activity: ACTIVE

Facility Id: 101782  
 Update Date: 11/02/2012  
 Inspection Date: 07/18/2012  
 Violation Code: 6HV3257  
 Violation: 2NDRY CONTAINMENT NOT LIQUID FREE  
 Violation Citation: Secondary containment system components not liquid free. 2631(d)(4)  
 Activity: ACTIVE

MAP FINDINGS

Map ID  
 Direction  
 Distance  
 Distance (ft.)Site

EDR ID Number  
 EPA ID Number

Database(s)

**SDCTY-POLICE WESTERN (Continued)**

**U003789067**

Facility Id: 101782  
 Update Date: 11/02/2012  
 Inspection Date: 07/26/2011  
 Violation Code: 6HV3257  
 Violation: 2NDRY CONTAINMENT NOT LIQUID FREE  
 Violation Citation: Secondary containment system components not liquid free. 2631(d)(4)  
 Activity: ACTIVE

Facility Id: 101782  
 Update Date: 11/02/2012  
 Inspection Date: 10/26/2004  
 Violation Code: 6HV3152  
 Violation: ALL MAINT/MONITOR RECORDS NOT AVAILABLE  
 Violation Citation: All maintenance/monitoring/calibration/ repair records not available.  
 25293; 2712 (b)  
 Activity: ACTIVE

Facility Id: 101782  
 Update Date: 11/02/2012  
 Inspection Date: 10/18/2005  
 Violation Code: 6HV3257  
 Violation: 2NDRY CONTAINMENT NOT LIQUID FREE  
 Violation Citation: Secondary containment system components not liquid free. 2631(d)(4)  
 Activity: ACTIVE

Facility Id: 101782  
 Update Date: 11/02/2012  
 Inspection Date: 07/22/2010  
 Violation Code: 6HV3257  
 Violation: 2NDRY CONTAINMENT NOT LIQUID FREE  
 Violation Citation: Secondary containment system components not liquid free. 2631(d)(4)  
 Activity: ACTIVE

**SAN DIEGO CO. SAM:**

Case Number: H01782-001  
 Agency: DEH Site Assessment & Mitigation  
**Funding: LOP - State Fund**  
 Facility Type: Drinking Water Aquifer Impacted  
 Facility Status: Remedial Investigation  
 Date: 11/30/1987  
 Date Began: 11/16/1986

67

**SDCTY-POLICE WESTERN  
 5215 GAINES ST  
 SAN DIEGO, CA 92110**

**CA LUST S103987198  
 N/A**

**LUST:**

Region: STATE  
 Global Id: T0607303015  
 Latitude: 32.7641888  
 Longitude: -117.1952692  
 Case Type: LUST Cleanup Site  
 Status: Open - Site Assessment  
 Status Date: 08/16/2014  
 Lead Agency: SAN DIEGO COUNTY LOP  
 Case Worker: TS

MAP FINDINGS

Map ID  
 Direction  
 Distance  
 Distance (ft.)Site

EDR ID Number  
 EPA ID Number

Database(s)

**SDCTY-POLICE WESTERN (Continued)**

**S103987198**

Local Agency: SAN DIEGO COUNTY LOP  
 RB Case Number: 9UT759  
 LOC Case Number: H01782-001  
 File Location: Local Agency  
 Potential Media Affect: Aquifer used for drinking water supply  
 Potential Contaminants of Concern: Gasoline  
 Site History: The Western Division Police Station became operational around May 1984, and is currently utilized as a fueling station and maintenance garage. In late 1986, gasoline odors were reported in local bathrooms, and free floating product (gasoline) was reported in an abandoned sewer line leading to the site. The sewer line was subsequently plugged with concrete. In February 1987, it was determined that there was a leaking turbine pressure feed line from one of the five underground storage tanks at the site (UST #2), and an estimated 41,000 to 55,000 gallons of gasoline was released. An Official Notice was issued to the City of San Diego on February 25, 1987. Product extraction wells were installed at the site in 1987, and a vapor survey was conducted. In addition, the City operated a vapor extraction system (VES) at the site from approximately 1990 to 1997. An estimated 60,674 pounds of petroleum hydrocarbons were extracted from the site and destroyed by oxidation. Three of the five USTs were removed in 1998 (2 gas, one diesel), and during the tank removal activities, a reported 200 cubic yards of impacted soil was excavated. The other 2 USTs (waste oil and motor oil) were later removed. A total of 20 extraction and/or groundwater monitoring wells have been installed at the site between 1987 and 2007, along with soil borings, to help define the extent of soil and groundwater contamination at the site. Groundwater at the site is generally present at a depth of between approximately 11 to 17 feet below grade, with a west to southwest flow direction. The groundwater has designated beneficial uses, and some reported contaminant concentrations, including benzene and MTBE, exceed their respective Maximum Contaminant Levels (MCLs). The City of San Diego plans for the 2010/11 fiscal year include conducting further soil gas monitoring, conducting semiannual groundwater monitoring and sampling, and preparing a Corrective Action Plan (CAP) for site mitigation.

[Click here to access the California GeoTracker records for this facility:](#)

Contact:  
 Global Id: T0607303015  
 Contact Type: Local Agency Caseworker  
 Contact Name: TERESA SHERMAN  
 Organization Name: SAN DIEGO COUNTY LOP  
 Address: P.O. Box 129261  
 City: San Diego  
 Email: teresa.sherman@sdcounty.ca.gov  
 Phone Number: Not reported

Status History:  
 Global Id: T0607303015  
 Status: Open - Remediation  
 Status Date: 04/28/2014

Global Id: T0607303015  
 Status: Open - Remediation

MAP FINDINGS

Map ID  
 Direction  
 Distance  
 Distance (ft.)Site

EDR ID Number

Database(s) EPA ID Number

**SDCTY-POLICE WESTERN (Continued)**

**S103987198**

Status Date:	04/28/2014
Global Id:	T0607303015
Status:	Open - Remediation
Status Date:	04/28/2014
Global Id:	T0607303015
Status:	Open - Remediation
Status Date:	04/28/2014
Global Id:	T0607303015
Status:	Open - Remediation
Status Date:	04/28/2014
Global Id:	T0607303015
Status:	Open - Eligible for Closure
Status Date:	05/12/2014
Global Id:	T0607303015
Status:	Open - Eligible for Closure
Status Date:	05/30/2014
Global Id:	T0607303015
Status:	Open - Site Assessment
Status Date:	06/01/2014
Global Id:	T0607303015
Status:	Open - Eligible for Closure
Status Date:	06/19/2014
Global Id:	T0607303015
Status:	Open - Site Assessment
Status Date:	06/19/2014
Global Id:	T0607303015
Status:	Open - Site Assessment
Status Date:	06/19/2014
Global Id:	T0607303015
Status:	Open - Eligible for Closure
Status Date:	08/05/2014
Global Id:	T0607303015
Status:	Open - Eligible for Closure
Status Date:	08/05/2014
Global Id:	T0607303015
Status:	Open - Eligible for Closure
Status Date:	08/15/2014
Global Id:	T0607303015
Status:	Open - Site Assessment
Status Date:	08/05/2014
Global Id:	T0607303015
Status:	Open - Site Assessment
Status Date:	08/05/2014

MAP FINDINGS

Map ID  
 Direction  
 Distance  
 Distance (ft.)Site

EDR ID Number

Database(s) EPA ID Number

**SDCTY-POLICE WESTERN (Continued)**

**S103987198**

Global Id: T0607303015  
 Status: Open - Site Assessment  
 Status Date: 08/05/2014

Global Id: T0607303015  
 Status: Open - Site Assessment  
 Status Date: 08/05/2014

Global Id: T0607303015  
 Status: Open - Site Assessment  
 Status Date: 08/16/2014

Global Id: T0607303015  
 Status: Open - Verification Monitoring  
 Status Date: 08/05/2014

Global Id: T0607303015  
 Status: Open - Case Begin Date  
 Status Date: 11/16/1986

Global Id: T0607303015  
 Status: Open - Remediation  
 Status Date: 11/30/1987

Global Id: T0607303015  
 Status: Open - Remediation  
 Status Date: 03/23/2010

**Regulatory Activities:**

Global Id: T0607303015  
 Action Type: ENFORCEMENT  
 Date: 03/25/2010  
 Action: Technical Correspondence / Assistance / Other

Global Id: T0607303015  
 Action Type: ENFORCEMENT  
 Date: 04/20/2010  
 Action: Technical Correspondence / Assistance / Other

Global Id: T0607303015  
 Action Type: Other  
 Date: 11/16/1986  
 Action: Leak Began

Global Id: T0607303015  
 Action Type: RESPONSE  
 Date: 02/05/2013  
 Action: Correspondence - Regulator Responded

Global Id: T0607303015  
 Action Type: RESPONSE  
 Date: 09/03/2013  
 Action: Corrective Action Plan / Remedial Action Plan - Regulator Responded

Global Id: T0607303015  
 Action Type: RESPONSE  
 Date: 12/13/2013

MAP FINDINGS

Map ID  
 Direction  
 Distance  
 Distance (ft.)Site

EDR ID Number

Database(s) EPA ID Number

**SDCTY-POLICE WESTERN (Continued)**

**S103987198**

Action: Corrective Action Plan / Remedial Action Plan - Regulator Responded

Global Id: T0607303015  
 Action Type: RESPONSE  
 Date: 03/11/2014  
 Action: CAP/RAP - Other Report - Regulator Responded

Global Id: T0607303015  
 Action Type: ENFORCEMENT  
 Date: 07/28/2011  
 Action: Technical Correspondence / Assistance / Other

Global Id: T0607303015  
 Action Type: RESPONSE  
 Date: 06/07/2010  
 Action: Clean Up Fund - 5-Year Review Summary

Global Id: T0607303015  
 Action Type: RESPONSE  
 Date: 07/12/2010  
 Action: Site Assessment Report

Global Id: T0607303015  
 Action Type: Other  
 Date: 11/16/1986  
 Action: Leak Discovery

Global Id: T0607303015  
 Action Type: ENFORCEMENT  
 Date: 06/05/2006  
 Action: Notice of Violation

Global Id: T0607303015  
 Action Type: Other  
 Date: 02/25/1987  
 Action: Leak Stopped

Global Id: T0607303015  
 Action Type: ENFORCEMENT  
 Date: 02/25/1987  
 Action: Notice of Responsibility

Global Id: T0607303015  
 Action Type: ENFORCEMENT  
 Date: 12/05/2011  
 Action: File review

Global Id: T0607303015  
 Action Type: ENFORCEMENT  
 Date: 01/28/2013  
 Action: Technical Correspondence / Assistance / Other

Global Id: T0607303015  
 Action Type: ENFORCEMENT  
 Date: 10/21/2013  
 Action: Technical Correspondence / Assistance / Other



MAP FINDINGS

Map ID  
 Direction  
 Distance  
 Distance (ft.)Site

EDR ID Number

Database(s) EPA ID Number

**SDCTY-POLICE WESTERN (Continued)**

**S103987198**

Global Id: T0607303015  
 Action Type: ENFORCEMENT  
 Date: 02/04/2013  
 Action: Technical Correspondence / Assistance / Other

Global Id: T0607303015  
 Action Type: Other  
 Date: 02/25/1987  
 Action: Leak Reported

Global Id: T0607303015  
 Action Type: RESPONSE  
 Date: 10/03/2012  
 Action: Site Assessment Report

Global Id: T0607303015  
 Action Type: RESPONSE  
 Date: 01/29/2013  
 Action: Correspondence

Global Id: T0607303015  
 Action Type: ENFORCEMENT  
 Date: 02/21/2013  
 Action: Technical Correspondence / Assistance / Other

Global Id: T0607303015  
 Action Type: ENFORCEMENT  
 Date: 02/11/2009  
 Action: Technical Correspondence / Assistance / Other

Global Id: T0607303015  
 Action Type: ENFORCEMENT  
 Date: 11/04/2013  
 Action: Technical Correspondence / Assistance / Other

Global Id: T0607303015  
 Action Type: RESPONSE  
 Date: 07/31/2009  
 Action: Clean Up Fund - 5-Year Review Summary

Global Id: T0607303015  
 Action Type: ENFORCEMENT  
 Date: 07/13/2009  
 Action: Letter - Notice

Global Id: T0607303015  
 Action Type: ENFORCEMENT  
 Date: 12/03/2013  
 Action: Technical Correspondence / Assistance / Other

Global Id: T0607303015  
 Action Type: ENFORCEMENT  
 Date: 01/28/2014  
 Action: Technical Correspondence / Assistance / Other

Global Id: T0607303015  
 Action Type: ENFORCEMENT

MAP FINDINGS

Map ID  
 Direction  
 Distance  
 Distance (ft.)Site

EDR ID Number  
 EPA ID Number

Database(s)

**SDCTY-POLICE WESTERN (Continued)**

**S103987198**

Date: 10/08/2014  
 Action: Technical Correspondence / Assistance / Other

Global Id: T0607303015  
 Action Type: ENFORCEMENT  
 Date: 03/05/2015  
 Action: Technical Correspondence / Assistance / Other

Global Id: T0607303015  
 Action Type: RESPONSE  
 Date: 09/03/2009  
 Action: Other Workplan

Global Id: T0607303015  
 Action Type: ENFORCEMENT  
 Date: 04/28/2014  
 Action: Technical Correspondence / Assistance / Other

Global Id: T0607303015  
 Action Type: ENFORCEMENT  
 Date: 03/06/2015  
 Action: Technical Correspondence / Assistance / Other

Global Id: T0607303015  
 Action Type: ENFORCEMENT  
 Date: 03/05/2015  
 Action: Technical Correspondence / Assistance / Other

Global Id: T0607303015  
 Action Type: RESPONSE  
 Date: 04/19/2010  
 Action: Other Workplan

Global Id: T0607303015  
 Action Type: RESPONSE  
 Date: 07/30/2014  
 Action: Fact Sheets - Public Participation

Global Id: T0607303015  
 Action Type: RESPONSE  
 Date: 11/04/2011  
 Action: Clean Up Fund - 5-Year Review Summary - Regulator Responded

67

**SDCTY-PUBLIC WORKS DEPT, WESTERN POLICE SUBSTATION  
 5215 GAINES ST  
 SAN DIEGO, CA 92110**

**RCRA-LQG 1007199710  
 FINDS CAD982009136**

RCRA-LQG:

Date form received by agency: 04/10/1996  
 Facility name: SDCTY - POLICE WESTERN FACILITY  
 Facility address: 5215 GAINES STREET  
 SAN DIEGO, CA 92110  
 EPA ID: CAD982009136  
 Contact: THEODORE OLSON  
 Contact address: Not reported  
 Not reported  
 Contact country: US

MAP FINDINGS

Map ID  
 Direction  
 Distance  
 Distance (ft.)Site

EDR ID Number  
 EPA ID Number

Database(s)

**SDCTY-PUBLIC WORKS DEPT, WESTERN POLICE SUBSTATION (Continued)**

**1007199710**

Contact telephone: (619) 573-1266  
 Contact email: Not reported  
 EPA Region: 09  
 Classification: Large Quantity Generator  
 Description: Handler: generates 1,000 kg or more of hazardous waste during any calendar month; or generates more than 1 kg of acutely hazardous waste during any calendar month; or generates more than 100 kg of any residue or contaminated soil, waste or other debris resulting from the cleanup of a spill, into or on any land or water, of acutely hazardous waste during any calendar month; or generates 1 kg or less of acutely hazardous waste during any calendar month, and accumulates more than 1 kg of acutely hazardous waste at any time; or generates 100 kg or less of any residue or contaminated soil, waste or other debris resulting from the cleanup of a spill, into or on any land or water, of acutely hazardous waste during any calendar month, and accumulates more than 100 kg of that material at any time

Handler Activities Summary:

U.S. importer of hazardous waste: No  
 Mixed waste (haz. and radioactive): No  
 Recycler of hazardous waste: No  
 Transporter of hazardous waste: No  
 Treater, storer or disposer of HW: No  
 Underground injection activity: No  
 On-site burner exemption: No  
 Furnace exemption: No  
 Used oil fuel burner: No  
 Used oil processor: No  
 User oil refiner: No  
 Used oil fuel marketer to burner: No  
 Used oil Specification marketer: No  
 Used oil transfer facility: No  
 Used oil transporter: No

Violation Status: No violations found

FINDS:

Registry ID: 110055809754

Environmental Interest/Information System  
 STATE MASTER

67

**S.D.P.D. WESTERN DIVISION  
 5212 GAINES  
 SAN DIEGO, CA 92110**

**CA HIST CORTESE S101302000  
 CA LUST N/A**

HIST CORTESE:

Region: CORTESE  
 Facility County Code: 37  
 Reg By: LTNKA  
 Reg Id: 9UT759

LUST REG 9:

Region: 9  
 Status: Remedial action (cleanup) Underway

MAP FINDINGS

Map ID  
 Direction  
 Distance  
 Distance (ft.)Site

EDR ID Number  
 EPA ID Number

Database(s)

**S.D.P.D. WESTERN DIVISION (Continued)**

**S101302000**

Case Number: 9UT759  
 Local Case: H01782-001  
 Substance: Unleaded Gasoline  
 Qty Leaked: 50000  
 Abate Method: Remove Free Product - remove floating product from water table  
 Local Agency: San Diego  
 How Found: Nuisance Conditions  
 How Stopped: Close Tank  
 Source: Piping  
 Cause: Structure Failure  
 Lead Agency: Local Agency  
 Case Type: Aquifer affected  
 Date Found: 02/19/1987  
 Date Stopped: 02/20/1987  
 Confirm Date: 02/25/1987  
 Submit Workplan: Not reported  
 Prelim Assess: 06/11/1987  
 Desc Pollution: 9/15/87  
 Remed Plan: 11/04/1987  
 Remed Action: 12/22/88  
 Began Monitor: Not reported  
 Release Date: 02/25/1987  
 Enforce Date: Not reported  
 Closed Date: Not reported  
 Enforce Type: Not reported  
 Pilot Program: LOP  
 Basin Number: 907.11  
 GW Depth: ~9'  
 Beneficial Use: Municipal groundwater use  
 NPDES Number: Not reported  
 Priority: 1B  
 File Dispn: Not reported  
 Interim Remedial Actions: Yes  
 Cleanup and Abatement order Number: Not reported  
 Waste Discharge Requirement Number: Not reported

67

EDR US Hist Auto Stat 1015543430  
 N/A

**5328 BANKS ST  
 SAN DIEGO, CA 92110**

EDR Historical Auto Stations:

Name: RANDYS FOREIGN CAR CLINIC  
 Year: 2010  
 Address: 5328 BANKS ST

Name: RANDYS FOREIGN CAR CLINIC  
 Year: 2011  
 Address: 5328 BANKS ST

Name: RANDYS FOREIGN CAR CLINIC  
 Year: 2012  
 Address: 5328 BANKS ST

MAP FINDINGS

Map ID  
 Direction  
 Distance  
 Distance (ft.)Site

EDR ID Number  
 EPA ID Number

Database(s)

**67 GALLO MOTOR TRANSPORT  
 5255 LOVELOCK ST  
 SAN DIEGO, CA 92110**

**CA HIST UST U001572837  
 CA SWEEPS UST N/A  
 CA San Diego Co. HMMD**

HIST UST:

Region: STATE  
 Facility ID: 00000052477  
 Facility Type: Other  
 Other Type: TRUCKING  
 Contact Name: JOHN GALLO  
 Telephone: 6192998340  
 Owner Name: M.P.I.  
 Owner Address: 5255 LOVELOCK STREET  
 Owner City,St,Zip: SAN DIEGO, CA 92110  
 Total Tanks: 0002

Tank Num: 001  
 Container Num: 1  
 Year Installed: Not reported  
 Tank Capacity: 00000000  
 Tank Used for: PRODUCT  
 Type of Fuel: DIESEL  
 Container Construction Thickness: Not reported  
 Leak Detection: None

Tank Num: 002  
 Container Num: 2  
 Year Installed: Not reported  
 Tank Capacity: 00000000  
 Tank Used for: PRODUCT  
 Type of Fuel: UNLEADED  
 Container Construction Thickness: Not reported  
 Leak Detection: None

SWEEPS UST:

Status: Not reported  
 Comp Number: 21143  
 Number: Not reported  
 Board Of Equalization: Not reported  
 Referral Date: Not reported  
 Action Date: Not reported  
 Created Date: Not reported  
 Owner Tank Id: Not reported  
 SWRCB Tank Id: 37-000-021143-000001  
 Tank Status: Not reported  
 Capacity: 500  
 Active Date: Not reported  
 Tank Use: M.V. FUEL  
 STG: PRODUCT  
 Content: LEADED  
 Number Of Tanks: 2

Status: Not reported  
 Comp Number: 21143  
 Number: Not reported  
 Board Of Equalization: Not reported  
 Referral Date: Not reported  
 Action Date: Not reported  
 Created Date: Not reported

MAP FINDINGS

Map ID  
 Direction  
 Distance  
 Distance (ft.)Site

EDR ID Number  
 EPA ID Number

Database(s)

**GALLO MOTOR TRANSPORT (Continued)**

**U001572837**

Owner Tank Id: Not reported  
 SWRCB Tank Id: 37-000-021143-000002  
 Tank Status: Not reported  
 Capacity: 5500  
 Active Date: Not reported  
 Tank Use: M.V. FUEL  
 STG: PRODUCT  
 Content: OTHER  
 Number Of Tanks: Not reported

**SAN DIEGO CO. HMMD:**

Facility Id: 121143  
 Business Type: 6HK03  
 EPA Id Number: Not reported  
 APN: 436-440-25-00  
 Last HMMD Inspection: 05/01/1991  
 Permit Status: INAC  
 Permit Expiration: 05/01/1991  
 Facility Owner: M.P.I.  
 Facility Address: P.O. BOX 84929  
 Facility City: SAN DIEGO  
 Facility State: CA  
 Facility Zip: 92138-4929  
 UST Owner: M P I  
 Handle Regulated Hazmat: Not reported  
 Own Or Operate UST: Not reported  
 Subject To APSA: Not reported  
 Generate Haz Waste: Y  
 Treat Haz Waste: Not reported  
 Generate Medical Waste: Not reported

**UST:**

UST Name: UNDERGROUND TANK 121143 T001  
 Last Update: 2012-11-02 14:17:38  
 Permit Number: 121143  
 Tank Type: SINGLE WALL  
 Additional Id: 1  
 Capacity Gallons: 500  
 UST Contents: LEADED  
 Other Content Info: LEADED  
 Reg Status: REMOVED  
 Remove Close Date: 1986-11-08 00:00:00  
 Year Installed: Not reported  
 Pipe Type: Not reported  
 Delivery System: Not reported  
 Monitor Code: 90  
 UST Monitor Method: NO MONITORING ALTERNATIVE SELECTED. VERIFY AND ENTER MONITORING ALTERNATIVE DURING INSPECTION.

UST Name: UNDERGROUND TANK 121143 T002  
 Last Update: 2012-11-02 14:17:38  
 Permit Number: 121143  
 Tank Type: UNKNOWN  
 Additional Id: 2  
 Capacity Gallons: 5500  
 UST Contents: DIESEL  
 Other Content Info: DIESEL

MAP FINDINGS

Map ID  
 Direction  
 Distance  
 Distance (ft.)Site

EDR ID Number  
 EPA ID Number

Database(s)

**GALLO MOTOR TRANSPORT (Continued)**

**U001572837**

Reg Status: REMOVED  
 Remove Close Date: 1986-11-08 00:00:00  
 Year Installed: Not reported  
 Pipe Type: Not reported  
 Delivery System: Not reported  
 Monitor Code: 90  
 UST Monitor Method: NO MONITORING ALTERNATIVE SELECTED. VERIFY AND ENTER MONITORING ALTERNATIVE DURING INSPECTION.

Facility Id: 207979  
 Business Type: 6HK18  
 EPA Id Number: Not reported  
 APN: 436-440-25-00  
 Last HMMD Inspection: 06/01/2009  
 Permit Status: OPEN  
 Permit Expiration: 09/30/2013  
 Facility Owner: UPS CARTAGE SERVICES, INC  
 Facility Address: 5255 LOVELOCK ST  
 Facility City: SAN DIEGO  
 Facility State: CA  
 Facility Zip: 92110  
 UST Owner: Not reported  
 Handle Regulated Hazmat: Y  
 Own Or Operate UST: Not reported  
 Subject To APSA: Not reported  
 Generate Haz Waste: Not reported  
 Treat Haz Waste: Not reported  
 Generate Medical Waste: Not reported

Active Permits:  
 Facility Id: 207979  
 Update Date: 11/02/2012  
 Case Number: 74-98-6  
 Name: PROPANE  
 Other Information: Not reported  
 Material Waste: Material  
 Hazardous Categories 1: FIRE  
 Hazardous Categories 2: PRESSURE RELEASE

67

**CUBIC**  
**52255255 LOVELOCK ST**  
**SAN DIEGO, CA 92110**

**CA HIST CORTESE** **S105026141**  
**N/A**

HIST CORTESE:  
 Region: CORTESE  
 Facility County Code: 37  
 Reg By: LTNKA  
 Reg Id: 9UT79

MAP FINDINGS

Map ID  
 Direction  
 Distance  
 Distance (ft.)Site

EDR ID Number

Database(s) EPA ID Number

67 TRUST REAL ESTATE SERVICES  
 5225 LOVELOCK ST  
 SAN DIEGO, CA 92110

CA SLIC  
 CA SWEEPS UST  
 CA San Diego Co. HMMD  
 CA SAN DIEGO CO. SAM

S104749746  
 N/A

SLIC:

Region: STATE  
**Facility Status: Completed - Case Closed**  
 Status Date: 12/19/1986  
 Global Id: T0607303042  
 Lead Agency: SAN DIEGO COUNTY LOP  
 Lead Agency Case Number: H21202-001  
 Latitude: 32.7648381  
 Longitude: -117.2027542  
 Case Type: Cleanup Program Site  
 Case Worker: Not reported  
 Local Agency: Not reported  
 RB Case Number: 9UT79  
 File Location: Local Agency  
 Potential Media Affected: Not reported  
 Potential Contaminants of Concern: Not reported  
 Site History: Not reported

[Click here to access the California GeoTracker records for this facility:](#)

SWEEPS UST:

Status: Active  
 Comp Number: 21202  
 Number: 9  
 Board Of Equalization: 44-023479  
 Referral Date: Not reported  
 Action Date: 06-26-92  
 Created Date: 02-29-88  
 Owner Tank Id: Not reported  
 SWRCB Tank Id: Not reported  
 Tank Status: Not reported  
 Capacity: Not reported  
 Active Date: Not reported  
 Tank Use: Not reported  
 STG: Not reported  
 Content: Not reported  
 Number Of Tanks: Not reported

Status: Not reported  
 Comp Number: 21202  
 Number: Not reported  
 Board Of Equalization: 44-023479  
 Referral Date: Not reported  
 Action Date: Not reported  
 Created Date: Not reported  
 Owner Tank Id: Not reported  
 SWRCB Tank Id: 37-000-021202-000001  
 Tank Status: Not reported  
 Capacity: 1000  
 Active Date: Not reported  
 Tank Use: M.V. FUEL  
 STG: PRODUCT  
 Content: REG UNLEADED  
 Number Of Tanks: 2



MAP FINDINGS

Map ID  
 Direction  
 Distance  
 Distance (ft.)Site

EDR ID Number

Database(s) EPA ID Number

**TRUST REAL ESTATE SERVICES (Continued)**

**S104749746**

Status: Not reported  
 Comp Number: 21202  
 Number: Not reported  
 Board Of Equalization: 44-023479  
 Referral Date: Not reported  
 Action Date: Not reported  
 Created Date: Not reported  
 Owner Tank Id: Not reported  
 SWRCB Tank Id: 37-000-021202-000002  
 Tank Status: Not reported  
 Capacity: 500  
 Active Date: Not reported  
 Tank Use: M.V. FUEL  
 STG: PRODUCT  
 Content: LEADED  
 Number Of Tanks: Not reported

**SAN DIEGO CO. HMMD:**

Facility Id: 121202  
 Business Type: Not reported  
 EPA Id Number: Not reported  
 APN: 436-440-18-00  
 Last HMMD Inspection: Not reported  
 Permit Status: INAC  
 Permit Expiration: Not reported  
 Facility Owner: CALIF FIRST BANK AT0491  
 Facility Address: P O BOX 109  
 Facility City: SAN DIEGO  
 Facility State: CA  
 Facility Zip: 92112-4103  
 UST Owner: CALIF FIRST BANK AT0491  
 Handle Regulated Hazmat: Not reported  
 Own Or Operate UST: Not reported  
 Subject To APSA: Not reported  
 Generate Haz Waste: Not reported  
 Treat Haz Waste: Not reported  
 Generate Medical Waste: Not reported

**UST:**

UST Name: UNDERGROUND TANK 121202 T001  
 Last Update: 2012-11-02 14:17:38  
 Permit Number: 121202  
 Tank Type: SINGLE WALL  
 Additional Id: AT0499-1  
 Capacity Gallons: 1000  
 UST Contents: REGULAR UNLEADED  
 Other Content Info: REGULAR UNLEADED  
 Reg Status: REMOVED  
 Remove Close Date: 1987-01-12 00:00:00  
 Year Installed: Not reported  
 Pipe Type: Not reported  
 Delivery System: Not reported  
 Monitor Code: 90  
 UST Monitor Method: NO MONITORING ALTERNATIVE SELECTED. VERIFY AND ENTER MONITORING ALTERNATIVE DURING INSPECTION.

UST Name: UNDERGROUND TANK 121202 T002

MAP FINDINGS

Map ID  
 Direction  
 Distance  
 Distance (ft.)Site

EDR ID Number  
 EPA ID Number

Database(s)

**TRUST REAL ESTATE SERVICES (Continued)**

**S104749746**

Last Update: 2012-11-02 14:17:38  
 Permit Number: 121202  
 Tank Type: SINGLE WALL  
 Additional Id: AT0499-2  
 Capacity Gallons: 500  
 UST Contents: LEADED  
 Other Content Info: LEADED  
 Reg Status: REMOVED  
 Remove Close Date: 1987-01-12 00:00:00  
 Year Installed: Not reported  
 Pipe Type: Not reported  
 Delivery System: Not reported  
 Monitor Code: 90  
 UST Monitor Method: NO MONITORING ALTERNATIVE SELECTED. VERIFY AND ENTER MONITORING ALTERNATIVE DURING INSPECTION.

**SAN DIEGO CO. SAM:**

Case Number: H21202-001  
 Agency: DEH Site Assessment & Mitigation  
**Funding: Private - VAP**  
 Facility Type: Soils Only  
 Facility Status: Closed Case  
 Date: 12/19/1986  
 Date Began: 6/26/1986

67

**CUBIC**  
**5225-5255 LOVELOCK ST**  
**SAN DIEGO, CA 92110**

**CA LUST S102428521**  
**N/A**

**LUST REG 9:**

Region: 9  
 Status: Case Closed  
 Case Number: 9UT79  
 Local Case: H21202-001  
 Substance: 0  
 Qty Leaked: 0  
 Abate Method: Not reported  
 Local Agency: San Diego  
 How Found: Other Means  
 How Stopped: Close Tank  
 Source: Tank  
 Cause: Corrosion  
 Lead Agency: Local Agency  
 Case Type: Soil only  
 Date Found: 06/19/1986  
 Date Stopped: / /  
 Confirm Date: / /  
 Submit Workplan: Not reported  
 Prelim Assess: / /  
 Desc Pollution: Not reported  
 Remed Plan: / /  
 Remed Action: Not reported  
 Began Monitor: Not reported  
 Release Date: 06/26/1986  
 Enforce Date: Not reported  
 Closed Date: 10/24/86

MAP FINDINGS

Map ID  
 Direction  
 Distance  
 Distance (ft.)Site

EDR ID Number  
 EPA ID Number

Database(s)

**CUBIC (Continued)**

**S102428521**

Enforce Type: Not reported  
 Pilot Program: LOP  
 Basin Number: 906.50  
 GW Depth: Not reported  
 Beneficial Use: Not reported  
 NPDES Number: Not reported  
 Priority: Low priority. Priority ranking can change over time.  
 File Dispn: File discarded, case closed  
 Interim Remedial Actions: Yes  
 Cleanup and Abatement order Number: Not reported  
 Waste Discharge Requirement Number: Not reported

**67 JOHNSON ALAN RACING INC  
 5220 GAINES ST  
 SAN DIEGO, CA**

**EDR US Hist Auto Stat 1008997863  
 N/A**

EDR Historical Auto Stations:

Name: JOHNSON ALAN RACING INC  
 Year: 1980  
 Type: A T S AUTOMATIC

**67 CANTEEN OF SAN DIEGO INC.  
 5444 NAPA ST  
 SAN DIEGO, CA 92110**

**CA HIST UST U001572826  
 N/A**

HIST UST:

Region: STATE  
 Facility ID: 00000011821  
 Facility Type: Other  
 Other Type: VENDINS/FOOD SERVICE  
 Contact Name: C.L. LANDIS PRESIDENT  
 Telephone: 6192989941  
 Owner Name: R E HAZARD JR INC.  
 Owner Address: 5404 NAPA ST  
 Owner City,St,Zip: SAN DIEGO, CA 92110  
 Total Tanks: 0001

Tank Num: 001  
 Container Num: 2  
 Year Installed: Not reported  
 Tank Capacity: 00007500  
 Tank Used for: PRODUCT  
 Type of Fuel: REGULAR  
 Container Construction Thickness: Not reported  
 Leak Detection: Visual

MAP FINDINGS

Map ID  
 Direction  
 Distance  
 Distance (ft.)Site

EDR ID Number  
 EPA ID Number

Database(s)

67

**5444 NAPA ST  
 SAN DIEGO, CA 92110**

EDR US Hist Auto Stat

1015547938  
 N/A

EDR Historical Auto Stations:

Name: SYNDICATE AUTOMOTIVE CONCEPTS  
 Year: 2011  
 Address: 5444 NAPA ST

67

**CANTEEN OF SAN DIEGO  
 5444 NAPA ST  
 SAN DIEGO, CA 92110**

CA SWEEPS UST  
 CA San Diego Co. HMMD

S105033376  
 N/A

SWEEPS UST:

Status: Not reported  
 Comp Number: 4655  
 Number: Not reported  
 Board Of Equalization: Not reported  
 Referral Date: Not reported  
 Action Date: Not reported  
 Created Date: Not reported  
 Owner Tank Id: Not reported  
 SWRCB Tank Id: 37-000-004655-000001  
 Tank Status: Not reported  
 Capacity: 7000  
 Active Date: Not reported  
 Tank Use: M.V. FUEL  
 STG: PRODUCT  
 Content: REG UNLEADED  
 Number Of Tanks: 1

SAN DIEGO CO. HMMD:

Facility Id: 104655  
 Business Type: 6HK18  
 EPA Id Number: Not reported  
 APN: 436-500-04-00  
 Last HMMD Inspection: 08/05/2003  
 Permit Status: INAC  
 Permit Expiration: 10/31/2003  
 Facility Owner: NEIL CHEADLE  
 Facility Address: 5444 NAPA ST  
 Facility City: SAN DIEGO  
 Facility State: CA  
 Facility Zip: 92110-2617  
 UST Owner: Not reported  
 Handle Regulated Hazmat: Y  
 Own Or Operate UST: Not reported  
 Subject To APSA: Not reported  
 Generate Haz Waste: Not reported  
 Treat Haz Waste: Not reported  
 Generate Medical Waste: Not reported

UST:

UST Name: UNDERGROUND TANK 104655 T001  
 Last Update: 2012-11-02 14:17:38  
 Permit Number: 104655  
 Tank Type: SINGLE WALL  
 Additional Id: 00001  
 Capacity Gallons: 7000  
 UST Contents: REGULAR UNLEADED

MAP FINDINGS

Map ID  
 Direction  
 Distance  
 Distance (ft.)Site

EDR ID Number  
 EPA ID Number

Database(s)

**CANTEEN OF SAN DIEGO (Continued)**

**S105033376**

Other Content Info: REGULAR UNLEADED  
 Reg Status: REMOVED  
 Remove Close Date: 1987-03-09 00:00:00  
 Year Installed: Not reported  
 Pipe Type: Not reported  
 Delivery System: Not reported  
 Monitor Code: 90  
 UST Monitor Method: NO MONITORING ALTERNATIVE SELECTED. VERIFY AND ENTER MONITORING ALTERNATIVE DURING INSPECTION.

Facility Id: 210959  
 Business Type: 6HK27  
 EPA Id Number: CAL000343963  
 APN: 436-500-04-00  
 Last HMMD Inspection: Not reported  
 Permit Status: INAC  
 Permit Expiration: 09/30/2010  
 Facility Owner: PAUL JOSEPH HEGENER  
 Facility Address: 5444 NAPA ST  
 Facility City: San Diego  
 Facility State: CA  
 Facility Zip: 92110  
 UST Owner: Not reported  
 Handle Regulated Hazmat: Y  
 Own Or Operate UST: Not reported  
 Subject To APSA: Not reported  
 Generate Haz Waste: Y  
 Treat Haz Waste: Not reported  
 Generate Medical Waste: Not reported

67

**MOSSY TOYOTA  
 5252 LOVELOCK ST  
 SAN DIEGO, CA 92110**

**RCRA-SQG 1007879233  
 CAR000158246**

RCRA-SQG:

Date form received by agency: 11/09/2004  
 Facility name: MOSSY TOYOTA  
 Facility address: 5252 LOVELOCK ST  
 SAN DIEGO, CA 92110  
 EPA ID: CAR000158246  
 Mailing address: 9755 CLAIREMONT MESA BLVD  
 STE 200  
 SAN DIEGO, CA 92124  
 Contact: DALE SNOW  
 Contact address: 9755 CLAIREMONT MESA BLVD STE 200  
 SAN DIEGO, CA 92124  
 Contact country: US  
 Contact telephone: 858-581-4000  
 Contact email: Not reported  
 EPA Region: 09  
 Classification: Small Small Quantity Generator  
 Description: Handler: generates more than 100 and less than 1000 kg of hazardous waste during any calendar month and accumulates less than 6000 kg of hazardous waste at any time; or generates 100 kg or less of hazardous waste during any calendar month, and accumulates more than 1000 kg of hazardous waste at any time

MAP FINDINGS

Map ID  
 Direction  
 Distance  
 Distance (ft.)Site

EDR ID Number  
 EPA ID Number

Database(s)

**MOSSY TOYOTA (Continued)**

**1007879233**

Owner/Operator Summary:

Owner/operator name: LYONS REALTY WEST TOYOTA LLC  
 Owner/operator address: Not reported  
 Not reported  
 Owner/operator country: US  
 Owner/operator telephone: Not reported  
 Legal status: Private  
 Owner/Operator Type: Owner  
 Owner/Op start date: 01/09/2004  
 Owner/Op end date: Not reported

Owner/operator name: MOSSY AUTOMOTIVE GROUP INC  
 Owner/operator address: Not reported  
 Not reported  
 Owner/operator country: US  
 Owner/operator telephone: Not reported  
 Legal status: Private  
 Owner/Operator Type: Operator  
 Owner/Op start date: 09/01/2004  
 Owner/Op end date: Not reported

Handler Activities Summary:

U.S. importer of hazardous waste: No  
 Mixed waste (haz. and radioactive): No  
 Recycler of hazardous waste: No  
 Transporter of hazardous waste: No  
 Treater, storer or disposer of HW: No  
 Underground injection activity: No  
 On-site burner exemption: No  
 Furnace exemption: No  
 Used oil fuel burner: No  
 Used oil processor: No  
 User oil refiner: No  
 Used oil fuel marketer to burner: No  
 Used oil Specification marketer: No  
 Used oil transfer facility: No  
 Used oil transporter: No

. Waste code: D001  
 . Waste name: IGNITABLE WASTE

. Waste code: D018  
 . Waste name: BENZENE

. Waste code: D035  
 . Waste name: METHYL ETHYL KETONE

. Waste code: D036  
 . Waste name: NITROBENZENE

. Waste code: D038  
 . Waste name: PYRIDINE

. Waste code: D039  
 . Waste name: TETRACHLOROETHYLENE

MAP FINDINGS

Map ID  
 Direction  
 Distance  
 Distance (ft.)Site

EDR ID Number  
 EPA ID Number

Database(s)

**MOSSY TOYOTA (Continued)**

**1007879233**

- . Waste code: D040
- . Waste name: TRICHLORETHYLENE
  
- . Waste code: F003
- . Waste name: THE FOLLOWING SPENT NONHALOGENATED SOLVENTS: XYLENE, ACETONE, ETHYL ACETATE, ETHYL BENZENE, ETHYL ETHER, METHYL ISOBUTYL KETONE, N-BUTYL ALCOHOL, CYCLOHEXANONE, AND METHANOL; ALL SPENT SOLVENT MIXTURES/BLENDS CONTAINING, BEFORE USE, ONLY THE ABOVE SPENT NONHALOGENATED SOLVENTS; AND ALL SPENT SOLVENT MIXTURES/BLENDS CONTAINING, BEFORE USE, ONE OR MORE OF THE ABOVE NONHALOGENATED SOLVENTS, AND A TOTAL OF TEN PERCENT OR MORE (BY VOLUME) OF ONE OR MORE OF THOSE SOLVENTS LISTED IN F001, F002, F004, AND F005; AND STILL BOTTOMS FROM THE RECOVERY OF THESE SPENT SOLVENTS AND SPENT SOLVENT MIXTURES.
  
- . Waste code: F005
- . Waste name: THE FOLLOWING SPENT NONHALOGENATED SOLVENTS: TOLUENE, METHYL ETHYL KETONE, CARBON DISULFIDE, ISOBUTANOL, PYRIDINE, BENZENE, 2-ETHOXYETHANOL, AND 2-NITROPROPANE; ALL SPENT SOLVENT MIXTURES/BLENDS CONTAINING, BEFORE USE, A TOTAL OF TEN PERCENT OR MORE (BY VOLUME) OF ONE OR MORE OF THE ABOVE NONHALOGENATED SOLVENTS OR THOSE SOLVENTS LISTED IN F001, F002, OR F004; AND STILL BOTTOMS FROM THE RECOVERY OF THESE SPENT SOLVENTS AND SPENT SOLVENT MIXTURES.

Violation Status: No violations found

67

**5252 LOVELOCK ST  
 SAN DIEGO, CA 92110**

**EDR US Hist Auto Stat 1015540256  
 N/A**

EDR Historical Auto Stations:

- Name: MOSSY TOYOTA COLLISION CENTER
- Year: 2009
- Address: 5252 LOVELOCK ST
  
- Name: MOSSY TOYOTA COLLISION CTR
- Year: 2010
- Address: 5252 LOVELOCK ST
  
- Name: MOSSY TOYOTA COLLISION CENTER
- Year: 2011
- Address: 5252 LOVELOCK ST
  
- Name: MOSSY TOYOTA COLLISION CENTER
- Year: 2012
- Address: 5252 LOVELOCK ST

67

**DANITA MORAY  
 5605 FRIARS RD UNIT 312  
 SAN DIEGO, CA 92110**

**CA HAZNET S112996354  
 N/A**

- HAZNET:
- envid: S112996354
- Year: 2011
- GEPaid: CAC002679656
- Contact: DANITA MORAY
- Telephone: 6197935990

MAP FINDINGS

Map ID  
 Direction  
 Distance  
 Distance (ft.)Site

EDR ID Number  
 EPA ID Number

Database(s)

**DANITA MORAY (Continued)**

**S112996354**

Mailing Name: Not reported  
 Mailing Address: 5605 FRIARS RD UNIT 312  
 Mailing City,St,Zip: SAN DIEGO, CA 92110  
 Gen County: Not reported  
 TSD EPA ID: AZC950823111  
 TSD County: Not reported  
 Waste Category: Asbestos containing waste  
 Disposal Method: Landfill Or Surface Impoundment That Will Be Closed As Landfill( To Include On-Site Treatment And/Or Stabilization)  
 Tons: 0.4  
 Facility County: San Diego

envid: S112996354  
 Year: 2011  
 GEPAID: CAC002679656  
 Contact: DANITA MORAY  
 Telephone: 6197935990  
 Mailing Name: Not reported  
 Mailing Address: 5605 FRIARS RD UNIT 312  
 Mailing City,St,Zip: SAN DIEGO, CA 92110  
 Gen County: Not reported  
 TSD EPA ID: AZC950823111  
 TSD County: Not reported  
 Waste Category: Asbestos containing waste  
 Disposal Method: Landfill Or Surface Impoundment That Will Be Closed As Landfill( To Include On-Site Treatment And/Or Stabilization)  
 Tons: 0.4  
 Facility County: San Diego

67

**COMMERCIAL FACILITIES  
 5260 GAINES ST  
 SAN DIEGO, CA 92110**

**CA HIST CORTESE  
 CA LUST  
 CA SWEEPS UST  
 CA San Diego Co. HMMD  
 CA SAN DIEGO CO. SAM**

**S100732339  
 N/A**

**HIST CORTESE:**

Region: CORTESE  
 Facility County Code: 37  
 Reg By: LTNKA  
 Reg Id: 9UT1736

**LUST:**

Region: STATE  
 Global Id: T0607300533  
 Latitude: 32.7642448  
 Longitude: -117.1950911  
 Case Type: LUST Cleanup Site  
 Status: Completed - Case Closed  
 Status Date: 07/02/1992  
 Lead Agency: SAN DIEGO COUNTY LOP  
 Case Worker: Not reported  
 Local Agency: Not reported  
 RB Case Number: 9UT1736  
 LOC Case Number: H22775-001  
 File Location: Local Agency  
 Potential Media Affect: Other Groundwater (uses other than drinking water)  
 Potential Contaminants of Concern: Gasoline



MAP FINDINGS

Map ID  
 Direction  
 Distance  
 Distance (ft.)Site

EDR ID Number  
 EPA ID Number

Database(s)

**COMMERCIAL FACILITIES (Continued)**

**S100732339**

Site History: Not reported

[Click here to access the California GeoTracker records for this facility:](#)

Status History:

Global Id: T0607300533  
 Status: Open - Case Begin Date  
 Status Date: 07/06/1990

Global Id: T0607300533  
 Status: Completed - Case Closed  
 Status Date: 07/02/1992

Regulatory Activities:

Global Id: T0607300533  
 Action Type: Other  
 Date: 07/06/1990  
 Action: Leak Began

Global Id: T0607300533  
 Action Type: Other  
 Date: 07/06/1990  
 Action: Leak Discovery

Global Id: T0607300533  
 Action Type: Other  
 Date: 07/06/1990  
 Action: Leak Stopped

Global Id: T0607300533  
 Action Type: Other  
 Date: 07/06/1990  
 Action: Leak Reported

LUST REG 9:

Region: 9  
 Status: Case Closed  
 Case Number: 9UT1736  
 Local Case: H22775-001  
 Substance: Unleaded Gasoline  
 Qty Leaked: 0  
 Abate Method: Excavate and Dispose - remove contaminated soil and dispose in approved site  
 Local Agency: San Diego  
 How Found: Tank Closure  
 How Stopped: Close Tank  
 Source: Tank  
 Cause: Corrosion  
 Lead Agency: Local Agency  
 Case Type: Other ground water affected  
 Date Found: 07/06/1990  
 Date Stopped: 07/06/1990  
 Confirm Date: 07/06/1990  
 Submit Workplan: Not reported  
 Prelim Assess: / /  
 Desc Pollution: Not reported

MAP FINDINGS

Map ID  
 Direction  
 Distance  
 Distance (ft.)Site

EDR ID Number  
 EPA ID Number

Database(s)

**COMMERCIAL FACILITIES (Continued)**

**S100732339**

Remed Plan: / /  
 Remed Action: Not reported  
 Began Monitor: Not reported  
 Release Date: 07/06/1990  
 Enforce Date: Not reported  
 Closed Date: 6/26/92  
 Enforce Type: Not reported  
 Pilot Program: LOP  
 Basin Number: 907.11  
 GW Depth: Not reported  
 Beneficial Use: OCB/E  
 NPDES Number: Not reported  
 Priority: Medium priority  
 File Dispn: File discarded, case closed  
 Interim Remedial Actions: Yes  
 Cleanup and Abatement order Number: Not reported  
 Waste Discharge Requirement Number: Not reported

**SWEEPS UST:**

Status: Active  
 Comp Number: 22775  
 Number: 9  
 Board Of Equalization: Not reported  
 Referral Date: Not reported  
 Action Date: 06-26-92  
 Created Date: 02-29-88  
 Owner Tank Id: Not reported  
 SWRCB Tank Id: Not reported  
 Tank Status: Not reported  
 Capacity: Not reported  
 Active Date: Not reported  
 Tank Use: Not reported  
 STG: Not reported  
 Content: Not reported  
 Number Of Tanks: Not reported

Status: Not reported  
 Comp Number: 22775  
 Number: Not reported  
 Board Of Equalization: Not reported  
 Referral Date: Not reported  
 Action Date: Not reported  
 Created Date: Not reported  
 Owner Tank Id: Not reported  
 SWRCB Tank Id: 37-000-022775-000001  
 Tank Status: Not reported  
 Capacity: 1000  
 Active Date: Not reported  
 Tank Use: M.V. FUEL  
 STG: PRODUCT  
 Content: REG UNLEADED  
 Number Of Tanks: 1

**SAN DIEGO CO. HMMD:**

Facility Id: 122775  
 Business Type: Not reported

MAP FINDINGS

Map ID  
 Direction  
 Distance  
 Distance (ft.)Site

EDR ID Number  
 EPA ID Number

Database(s)

**COMMERCIAL FACILITIES (Continued)**

**S100732339**

EPA Id Number: Not reported  
 APN: 436-500-04-00  
 Last HMMD Inspection: Not reported  
 Permit Status: INAC  
 Permit Expiration: Not reported  
 Facility Owner: COMMERCIAL FACILITIES  
 Facility Address: 10951 SORRENTO  
 Facility City: SAN DIEGO  
 Facility State: CA  
 Facility Zip: 92121-  
 UST Owner: Not reported  
 Handle Regulated Hazmat: Not reported  
 Own Or Operate UST: Not reported  
 Subject To APSA: Not reported  
 Generate Haz Waste: Not reported  
 Treat Haz Waste: Not reported  
 Generate Medical Waste: Not reported

**UST:**

UST Name: UNDERGROUND TANK 122775 T001  
 Last Update: 2012-11-02 14:17:38  
 Permit Number: 122775  
 Tank Type: UNKNOWN  
 Additional Id: AT1999  
 Capacity Gallons: 1000  
 UST Contents: REGULAR UNLEADED  
 Other Content Info: REGULAR UNLEADED  
 Reg Status: REMOVED  
 Remove Close Date: 1990-06-07 00:00:00  
 Year Installed: Not reported  
 Pipe Type: Not reported  
 Delivery System: Not reported  
 Monitor Code: 90  
 UST Monitor Method: NO MONITORING ALTERNATIVE SELECTED. VERIFY AND ENTER MONITORING ALTERNATIVE DURING INSPECTION.

**SAN DIEGO CO. SAM:**

Case Number: H22775-001  
 Agency: DEH Site Assessment & Mitigation  
**Funding: LOP - Federal Fund**  
 Facility Type: GW With No Beneficial Use Designation  
 Facility Status: Closed Case  
 Date: 7/2/1992  
 Date Began: 7/6/1990

67

**SMITH BROS INC  
 5304 BANKS ST  
 SAN DIEGO, CA 92110**

**RCRA-SQG 1000404962  
 FINDS CAD008233249  
 CA San Diego Co. HMMD**

**RCRA-SQG:**

Date form received by agency: 09/01/1996  
 Facility name: SMITH BROS INC  
 Facility address: 5304 BANKS ST  
 SAN DIEGO, CA 92110  
 EPA ID: CAD008233249  
 Contact: Not reported  
 Contact address: Not reported

MAP FINDINGS

Map ID  
 Direction  
 Distance  
 Distance (ft.)Site

EDR ID Number

Database(s) EPA ID Number

**SMITH BROS INC (Continued)**

**1000404962**

Contact country: Not reported  
 Contact telephone: US  
 Contact email: Not reported  
 EPA Region: 09  
 Land type: Facility is not located on Indian land. Additional information is not known.  
 Classification: Small Small Quantity Generator  
 Description: Handler: generates more than 100 and less than 1000 kg of hazardous waste during any calendar month and accumulates less than 6000 kg of hazardous waste at any time; or generates 100 kg or less of hazardous waste during any calendar month, and accumulates more than 1000 kg of hazardous waste at any time

Owner/Operator Summary:

Owner/operator name: NOT REQUIRED  
 Owner/operator address: NOT REQUIRED  
 NOT REQUIRED, ME 99999  
 Owner/operator country: Not reported  
 Owner/operator telephone: (415) 555-1212  
 Legal status: Private  
 Owner/Operator Type: Operator  
 Owner/Op start date: Not reported  
 Owner/Op end date: Not reported

Owner/operator name: SMITH BROTHERS, INC.  
 Owner/operator address: NOT REQUIRED  
 NOT REQUIRED, ME 99999  
 Owner/operator country: Not reported  
 Owner/operator telephone: (415) 555-1212  
 Legal status: Private  
 Owner/Operator Type: Owner  
 Owner/Op start date: Not reported  
 Owner/Op end date: Not reported

Handler Activities Summary:

U.S. importer of hazardous waste: No  
 Mixed waste (haz. and radioactive): No  
 Recycler of hazardous waste: No  
 Transporter of hazardous waste: No  
 Treater, storer or disposer of HW: No  
 Underground injection activity: No  
 On-site burner exemption: No  
 Furnace exemption: No  
 Used oil fuel burner: No  
 Used oil processor: No  
 User oil refiner: No  
 Used oil fuel marketer to burner: No  
 Used oil Specification marketer: No  
 Used oil transfer facility: No  
 Used oil transporter: No

Historical Generators:

Date form received by agency: 07/24/1980  
 Site name: SMITH BROS INC  
 Classification: Large Quantity Generator

MAP FINDINGS

Map ID  
 Direction  
 Distance  
 Distance (ft.)Site

EDR ID Number

Database(s) EPA ID Number

**SMITH BROS INC (Continued)**

**1000404962**

Facility Has Received Notices of Violations:

Regulation violated: FR - 262.10-12.A  
 Area of violation: Generators - General  
 Date violation determined: 12/08/1992  
 Date achieved compliance: 12/08/1997  
 Violation lead agency: State  
 Enforcement action: Not reported  
 Enforcement action date: Not reported  
 Enf. disposition status: Not reported  
 Enf. disp. status date: Not reported  
 Enforcement lead agency: Not reported  
 Proposed penalty amount: Not reported  
 Final penalty amount: Not reported  
 Paid penalty amount: Not reported

Evaluation Action Summary:

Evaluation date: 08/22/2003  
 Evaluation: COMPLIANCE EVALUATION INSPECTION ON-SITE  
 Area of violation: Not reported  
 Date achieved compliance: Not reported  
 Evaluation lead agency: State Contractor/Grantee

Evaluation date: 12/08/1992  
 Evaluation: COMPLIANCE EVALUATION INSPECTION ON-SITE  
 Area of violation: Generators - General  
 Date achieved compliance: 12/08/1997  
 Evaluation lead agency: State Contractor/Grantee

Evaluation date: 07/31/1992  
 Evaluation: COMPLIANCE EVALUATION INSPECTION ON-SITE  
 Area of violation: Not reported  
 Date achieved compliance: Not reported  
 Evaluation lead agency: State Contractor/Grantee

FINDS:

Registry ID: 110002630430

Environmental Interest/Information System

California Hazardous Waste Tracking System - Datamart (HWTS-DATAMART) provides California with information on hazardous waste shipments for generators, transporters, and treatment, storage, and disposal facilities.

RCRAInfo is a national information system that supports the Resource Conservation and Recovery Act (RCRA) program through the tracking of events and activities related to facilities that generate, transport, and treat, store, or dispose of hazardous waste. RCRAInfo allows RCRA program staff to track the notification, permit, compliance, and corrective action activities required under RCRA.

SAN DIEGO CO. HMMD:

Facility Id: 100071  
 Business Type: 6HK35  
 EPA Id Number: CAD008233249

MAP FINDINGS

Map ID  
 Direction  
 Distance  
 Distance (ft.)Site

EDR ID Number

Database(s) EPA ID Number

**SMITH BROS INC (Continued)**

**1000404962**

APN: 436-453-01-00  
 Last HMMMD Inspection: 04/16/2009  
 Permit Status: OPEN  
 Permit Expiration: 12/31/2012  
 Facility Owner: CORPORATION  
 Facility Address: 5304 BANKS ST  
 Facility City: SAN DIEGO  
 Facility State: CA  
 Facility Zip: 92110-4008  
 UST Owner: Not reported  
 Handle Regulated Hazmat: Y  
 Own Or Operate UST: Not reported  
 Subject To APSA: Not reported  
 Generate Haz Waste: Y  
 Treat Haz Waste: Not reported  
 Generate Medical Waste: Not reported

Active Permits:

Facility Id: 100071  
 Update Date: 11/02/2012  
 Case Number: 74-86-2  
 Name: ACETYLENE COMPRESSED GAS  
 Other Information: Not reported  
 Material Waste: Material  
 Hazardous Categories 1: FIRE  
 Hazardous Categories 2: PRESSURE RELEASE

Facility Id: 100071  
 Update Date: 11/02/2012  
 Case Number: Not reported  
 Name: WASTE 171 METAL SLUDGE  
 Other Information: DISTILLATION BOTTOMS  
 Material Waste: Waste  
 Hazardous Categories 1: Not reported  
 Hazardous Categories 2: Not reported

Facility Id: 100071  
 Update Date: 11/02/2012  
 Case Number: 8032-32-4  
 Name: WASTE 213 HYDROCARBON SOLVENTS  
 Other Information: PARTS WASHER NAPHTHA SOLVENT  
 Material Waste: Waste  
 Hazardous Categories 1: Not reported  
 Hazardous Categories 2: Not reported

Facility Id: 100071  
 Update Date: 11/02/2012  
 Case Number: 7782-44-7  
 Name: OXYGEN COMPRESSED GAS  
 Other Information: COMPRESSED GASSES: CUTTING TORCH  
 Material Waste: Material  
 Hazardous Categories 1: FIRE  
 Hazardous Categories 2: PRESSURE RELEASE

Facility Id: 100071  
 Update Date: 11/02/2012  
 Case Number: 8002-05-9  
 Name: OIL, CUTTING

MAP FINDINGS

Map ID  
 Direction  
 Distance  
 Distance (ft.)Site

EDR ID Number

Database(s) EPA ID Number

**SMITH BROS INC (Continued)**

**1000404962**

Other Information: Not reported  
 Material Waste: Material  
 Hazardous Categories 1: FIRE  
 Hazardous Categories 2: Not reported

Facility Id: 100071  
 Update Date: 11/02/2012  
 Case Number: Not reported  
 Name: WASTE 135 UNSPECIFIED AQUEOUS SOL'N  
 Other Information: PARTS WASHER  
 Material Waste: Waste  
 Hazardous Categories 1: Not reported  
 Hazardous Categories 2: Not reported

Facility Id: 100071  
 Update Date: 11/02/2012  
 Case Number: Not reported  
 Name: WASTE 221 WASTE OIL & MIXED OIL  
 Other Information: WASTE OILY WATER  
 Material Waste: Waste  
 Hazardous Categories 1: Not reported  
 Hazardous Categories 2: Not reported

Violations Active Permits:

Facility Id: 100071  
 Update Date: 11/02/2012  
 Inspection Date: 03/26/2007  
 Violation Code: 6HV0307  
 Violation: ILLEGAL DISPOSAL OF UNIVERSAL WASTE  
 Violation Citation: Disposal of universal waste to an unauthorized point. 25189.5(a); SQH:66273.11(a); LQH: 66273.31(a)  
 Activity: ACTIVE

Facility Id: 100071  
 Update Date: 11/02/2012  
 Inspection Date: 03/26/2007  
 Violation Code: 6HV0227  
 Violation: HAZWASTE TANK/CONTAINER W/O LABEL/DATE  
 Violation Citation: Failed to properly label/date hazardous waste container &/or tank. 66262.34(f)  
 Activity: ACTIVE

Facility Id: 100071  
 Update Date: 11/02/2012  
 Inspection Date: 03/26/2007  
 Violation Code: 6HV1016  
 Violation: ER RESPONSE PLAN NOT ADEQUATE  
 Violation Citation: Failure to have an adequate emergency response plan 25504 (b); 2731  
 Activity: ACTIVE

MAP FINDINGS

Map ID			EDR ID Number
Direction			
Distance			
Distance (ft.)	Site	Database(s)	EPA ID Number

---

<b>67</b>	<b>CALIFORNIA HIGHWAY PATROL</b> <b>4902 PACIFIC HY</b> <b>SAN DIEGO, CA 92110</b>	<b>CA AST</b>	<b>A100345590</b> <b>N/A</b>
-----------	--	---------------	---------------------------------

AST:

Certified Unified Program Agencies:	San Diego
Owner:	CALIFORNIA HIGHWAY PATROL
Total Gallons:	12570

<b>67</b>	<b>CALIFORNIA HIGHWAY PATROL</b> <b>4902 PACIFIC HWY</b> <b>SAN DIEGO, CA 92110</b>	<b>CA HIST UST</b> <b>CA SWEEPS UST</b> <b>CA San Diego Co. HMMD</b>	<b>U001572822</b> <b>N/A</b>
-----------	---	--	---------------------------------

HIST UST:

Region:	STATE
Facility ID:	00000035436
Facility Type:	Other
Other Type:	CHP
Contact Name:	Not reported
Telephone:	9163225310
Owner Name:	CALIFORNIA HIGHWAY PATROL
Owner Address:	P.O. BOX 898
Owner City,St,Zip:	SACRAMENTO, CA 95804
Total Tanks:	0001

Tank Num:	001
Container Num:	645-3
Year Installed:	Not reported
Tank Capacity:	00000000
Tank Used for:	WASTE
Type of Fuel:	Not reported
Container Construction Thickness:	Not reported
Leak Detection:	None

Tank Num:	001
Container Num:	645-1
Year Installed:	1974
Tank Capacity:	00012000
Tank Used for:	PRODUCT
Type of Fuel:	UNLEADED
Container Construction Thickness:	Not reported
Leak Detection:	Visual, Stock Inventor

Tank Num:	002
Container Num:	645-2
Year Installed:	1974
Tank Capacity:	00000500
Tank Used for:	PRODUCT
Type of Fuel:	DIESEL
Container Construction Thickness:	Not reported
Leak Detection:	None

SWEEPS UST:

Status:	Active
Comp Number:	3851
Number:	9
Board Of Equalization:	44-000236
Referral Date:	Not reported
Action Date:	06-26-92



MAP FINDINGS

Map ID  
 Direction  
 Distance  
 Distance (ft.)Site

EDR ID Number  
 EPA ID Number

Database(s)

**CALIFORNIA HIGHWAY PATROL (Continued)**

**U001572822**

Created Date: 02-29-88  
 Owner Tank Id: Not reported  
 SWRCB Tank Id: 37-000-003851-000001  
 Tank Status: A  
 Capacity: 12000  
 Active Date: Not reported  
 Tank Use: M.V. FUEL  
 STG: W  
 Content: REG UNLEADED  
 Number Of Tanks: 1

Status: Not reported  
 Comp Number: 3851  
 Number: Not reported  
 Board Of Equalization: 44-000236  
 Referral Date: Not reported  
 Action Date: Not reported  
 Created Date: Not reported  
 Owner Tank Id: Not reported  
 SWRCB Tank Id: 37-000-003851-000002  
 Tank Status: Not reported  
 Capacity: 500  
 Active Date: Not reported  
 Tank Use: M.V. FUEL  
 STG: PRODUCT  
 Content: OTHER  
 Number Of Tanks: 1

**SAN DIEGO CO. HMMD:**

Facility Id: 103851  
 Business Type: 6HK26  
 EPA Id Number: CAL000012692  
 APN: 436-740-01-00  
 Last HMMD Inspection: 07/27/2009  
 Permit Status: OPEN  
 Permit Expiration: 11/30/2012  
 Facility Owner: CALIFORNIA HIGHWAY PATROL  
 Facility Address: 4902 PACIFIC HY  
 Facility City: SAN DIEGO  
 Facility State: CA  
 Facility Zip: 92110-4004  
 UST Owner: CALIFORNIA HIGHWAY PATROL  
 Handle Regulated Hazmat: Y  
 Own Or Operate UST: Y  
 Subject To APSA: Y  
 Generate Haz Waste: Y  
 Treat Haz Waste: Not reported  
 Generate Medical Waste: Not reported

**UST:**

UST Name: UNDERGROUND TANK 103851 T001  
 Last Update: 2012-11-02 14:17:38  
 Permit Number: 103851  
 Tank Type: SINGLE WALL  
 Additional Id: 645-3/AT5239  
 Capacity Gallons: 12000  
 UST Contents: REGULAR UNLEADED

MAP FINDINGS

Map ID  
 Direction  
 Distance  
 Distance (ft.)Site

EDR ID Number  
 EPA ID Number

Database(s)

**CALIFORNIA HIGHWAY PATROL (Continued)**

**U001572822**

Other Content Info: REGULAR UNLEADED  
 Reg Status: REMOVED  
 Remove Close Date: 2006-06-01 00:00:00  
 Year Installed: Not reported  
 Pipe Type: DOUBLE WALL  
 Delivery System: PRESSURE  
 Monitor Code: 15  
 UST Monitor Method: SW TANK DW PRESSURE PIPE W/ SHUTOFF AND ALARM ON LLD AND CERTIFIED ATG: IN-TANK TEST MONTHLY

UST Name: UNDERGROUND TANK 103851 T002  
 Last Update: 2012-11-02 14:17:38  
 Permit Number: 103851  
 Tank Type: UNKNOWN  
 Additional Id: AT2408  
 Capacity Gallons: 500  
 UST Contents: DIESEL  
 Other Content Info: DIESEL  
 Reg Status: REMOVED  
 Remove Close Date: 1991-10-15 00:00:00  
 Year Installed: Not reported  
 Pipe Type: Not reported  
 Delivery System: Not reported  
 Monitor Code: 90  
 UST Monitor Method: NO MONITORING ALTERNATIVE SELECTED. VERIFY AND ENTER MONITORING ALTERNATIVE DURING INSPECTION.

Active Permits:  
 Facility Id: 103851  
 Update Date: 11/02/2012  
 Case Number: Not reported  
 Name: REGULAR UNLEADED, 87 OCTANE GASOLINE  
 Other Information: Not reported  
 Material Waste: Material  
 Hazardous Categories 1: FIRE  
 Hazardous Categories 2: Not reported

Facility Id: 103851  
 Update Date: 11/02/2012  
 Case Number: Not reported  
 Name: WASTE 135 UNSPECIFIED AQUEOUS SOL'N  
 Other Information: PARTS WASHER  
 Material Waste: Waste  
 Hazardous Categories 1: Not reported  
 Hazardous Categories 2: Not reported

Facility Id: 103851  
 Update Date: 11/02/2012  
 Case Number: Not reported  
 Name: WASTE 444 USED BATTERIES  
 Other Information: USED LEAD ACID BATTERIES/MOSSY  
 Material Waste: Waste  
 Hazardous Categories 1: Not reported  
 Hazardous Categories 2: Not reported

Facility Id: 103851  
 Update Date: 11/02/2012

MAP FINDINGS

Map ID  
 Direction  
 Distance  
 Distance (ft.)Site

EDR ID Number

Database(s) EPA ID Number

**CALIFORNIA HIGHWAY PATROL (Continued)**

**U001572822**

Case Number: 10042-76-9  
 Name: FUSES (FLARES)  
 Other Information: Not reported  
 Material Waste: Material  
 Hazardous Categories 1: FIRE  
 Hazardous Categories 2: Not reported

Facility Id: 103851  
 Update Date: 11/02/2012  
 Case Number: 8005-05-9  
 Name: OIL, LUBRICATING: MOTOR OIL  
 Other Information: Not reported  
 Material Waste: Material  
 Hazardous Categories 1: CHRONIC  
 Hazardous Categories 2: Not reported

Facility Id: 103851  
 Update Date: 11/02/2012  
 Case Number: 74-98-6  
 Name: PROPANE, LIQUIFIED PETROLEUM: COMPRESSED GAS  
 Other Information: Not reported  
 Material Waste: Material  
 Hazardous Categories 1: FIRE  
 Hazardous Categories 2: PRESSURE RELEASE

Facility Id: 103851  
 Update Date: 11/02/2012  
 Case Number: Not reported  
 Name: WASTE 888 USED OIL FILTERS  
 Other Information: DRAINED USED OIL FILTERS - FILTER RECYCLING  
 Material Waste: Waste  
 Hazardous Categories 1: Not reported  
 Hazardous Categories 2: Not reported

Facility Id: 103851  
 Update Date: 11/02/2012  
 Case Number: Not reported  
 Name: WASTE 221 WASTE OIL & MIXED OIL  
 Other Information: WASTE OIL - FILTER RECYCLING  
 Material Waste: Waste  
 Hazardous Categories 1: Not reported  
 Hazardous Categories 2: Not reported

**Violations Active Permits:**

Facility Id: 103851  
 Update Date: 11/02/2012  
 Inspection Date: 05/16/2007  
 Violation Code: 6HV1009  
 Violation: HMBP: INADEQUATE SITE MAP  
 Violation Citation: Business Plan does not have a site map which provides sufficient or complete information for emergency response agencies. HSC 25509(a)(5) & 25505(a)(2)  
 Activity: ACTIVE

Facility Id: 103851  
 Update Date: 11/02/2012  
 Inspection Date: 07/28/2005

MAP FINDINGS

Map ID  
 Direction  
 Distance  
 Distance (ft.)Site

EDR ID Number  
 EPA ID Number

Database(s)

**CALIFORNIA HIGHWAY PATROL (Continued)**

**U001572822**

Violation Code: 6HV3115  
 Violation: NO 2NDARY CONTAINMT. TEST/REPAIRS  
 Violation Citation: Secondary containment testing not completed (passed) for all components &/or repairs to secondary containment components not completed. 25284.1, 25291(a)(2); 2637  
 Activity: ACTIVE

Facility Id: 103851  
 Update Date: 11/02/2012  
 Inspection Date: 07/28/2005  
 Violation Code: 6HV3264  
 Violation: SPILL CONT. NOT TESTED ANNUALLY  
 Violation Citation: Spill containment at fill point not tested annually. 25284.2  
 Activity: ACTIVE

Facility Id: 103851  
 Update Date: 11/02/2012  
 Inspection Date: 07/28/2005  
 Violation Code: 6HV3116  
 Violation: NO YRLY CERT. FOR CONTIN. MONITOR  
 Violation Citation: Annual certification for continuous monitoring system not completed (new tanks). 25284.1(a)(4)(C); 2630(d), 2638  
 Activity: ACTIVE

Facility Id: 103851  
 Update Date: 11/02/2012  
 Inspection Date: 07/28/2005  
 Violation Code: 6HV3251  
 Violation: MONITOR IN ALARM AT START OF INSPECTION  
 Violation Citation: Monitor in alarm at beginning of inspection. Alarm not investigated, recorded or reported. 2632 (c)(2)(B), 2650(e)(3)&(4), 2630(d)  
 Activity: ACTIVE

Facility Id: 103851  
 Update Date: 11/02/2012  
 Inspection Date: 07/28/2005  
 Violation Code: 6HV3151  
 Violation: ALL RELEASES NOT REPORTED/RECORDED  
 Violation Citation: All releases not recorded and/or reported. 25294, 25295, 2650, 2651, 2652  
 Activity: ACTIVE

Facility Id: 103851  
 Update Date: 11/02/2012  
 Inspection Date: 07/28/2005  
 Violation Code: 6HV3322  
 Violation: TEMP CLOSURE REQS. NOT COMPLETED  
 Violation Citation: Temporary closure requirements not completed. 25298, 2671  
 Activity: ACTIVE

Facility Id: 103851  
 Update Date: 11/02/2012  
 Inspection Date: 07/28/2005  
 Violation Code: 6HV3103  
 Violation: NO UST PLAN CHECK PERMIT OBTAINED  
 Violation Citation: UST repair/modify/closure permit not obtained .68.1004, 68.1005, 68.1009.5

MAP FINDINGS

Map ID  
 Direction  
 Distance  
 Distance (ft.)Site

EDR ID Number

Database(s) EPA ID Number

**CALIFORNIA HIGHWAY PATROL (Continued)**

**U001572822**

Activity: ACTIVE

Facility Id: 103851  
 Update Date: 11/02/2012  
 Inspection Date: 07/28/2005  
 Violation Code: 6HV3114  
 Violation: 2NDRY CONT TEST NOT DONE/SENT TO CUPA  
 Violation Citation: Secondary containment testing not done at 6/36 months and/or not sent to CUPA within 30 days. 25284.1; 2637(a)&(e)

Activity: ACTIVE

Facility Id: 103851  
 Update Date: 11/02/2012  
 Inspection Date: 07/28/2005  
 Violation Code: 6HV3192  
 Violation: NO D.O INSPECTION/INCOMPL;NO REPORTS  
 Violation Citation: Designated Operator monthly inspection not conducted or incomplete; or DO inspection reports not onsite 2715 (c)(d)(e)

Activity: ACTIVE

Facility Id: 103851  
 Update Date: 11/02/2012  
 Inspection Date: 07/28/2005  
 Violation Code: 6HV3324  
 Violation: UNUSED TANK NOT PROPERLY CLOSED  
 Violation Citation: Unused tank not properly closed. Permanent closure requirements not met. 25298, 2672

Activity: ACTIVE

Facility Id: 103851  
 Update Date: 11/02/2012  
 Inspection Date: 05/16/2007  
 Violation Code: 6HV0227  
 Violation: HAZWASTE TANK/CONTAINER W/O LABEL/DATE  
 Violation Citation: Failed to properly label/date hazardous waste container &/or tank. 66262.34(f)

Activity: ACTIVE

Facility Id: 103851  
 Update Date: 11/02/2012  
 Inspection Date: 07/28/2005  
 Violation Code: 6HV3191  
 Violation: NO D.O. CERT/NOTIFICATION/CHANGE  
 Violation Citation: Designated Operator Notification/Change form not submitted and/or D.O. not ICC certified. 2715 (a)(b)

Activity: ACTIVE

Facility Id: 103851  
 Update Date: 11/02/2012  
 Inspection Date: 04/27/2006  
 Violation Code: 6HV3324  
 Violation: UNUSED TANK NOT PROPERLY CLOSED  
 Violation Citation: Unused tank not properly closed. Permanent closure requirements not met. 25298, 2672

Activity: ACTIVE

Facility Id: 103851

MAP FINDINGS

Map ID  
 Direction  
 Distance  
 Distance (ft.)Site

EDR ID Number  
 EPA ID Number

Database(s)

**CALIFORNIA HIGHWAY PATROL (Continued)**

**U001572822**

Update Date: 11/02/2012  
 Inspection Date: 07/28/2005  
 Violation Code: 6HV3110  
 Violation: NO ANNUAL CERT OF ATG AND SENSORS  
 Violation Citation: Annual certification for ATG and/or sensors not completed (existing tank systems only). 2641(j), 2638  
 Activity: ACTIVE

Facility Id: 103851  
 Update Date: 11/02/2012  
 Inspection Date: 07/28/2005  
 Violation Code: 6HV3411  
 Violation: LLD NOT INSTALLED/NOT FUNCTIONAL  
 Violation Citation: DOUBLE WALLED PRESSURIZED PIPING-Including Under Dispenser Containment (UDC):Line leak detector is not installed, not functional, or not tested. 2636(f)(2), 25284.1(a)(4)(C), 2641(j)  
 Activity: ACTIVE

Facility Id: 103851  
 Update Date: 11/02/2012  
 Inspection Date: 09/24/2003  
 Violation Code: 6HV3112  
 Violation: 2NDRY CONT TEST NOT DONE (6/36 MOS.)  
 Violation Citation: Secondary containment testing not conducted at 6months/36 months. 25284.1; 2637(a)  
 Activity: ACTIVE

Facility Id: 103851  
 Business Type: 6HK26  
 EPA Id Number: CAL000012692  
 APN: 436-740-01-00  
 Last HMMD Inspection: 07/27/2009  
 Permit Status: OPEN  
 Permit Expiration: 11/30/2012  
 Facility Owner: CALIFORNIA HIGHWAY PATROL  
 Facility Address: 4902 PACIFIC HY  
 Facility City: SAN DIEGO  
 Facility State: CA  
 Facility Zip: 92110-4004  
 UST Owner: CALIFORNIA HIGHWAY PATROL  
 Handle Regulated Hazmat: Y  
 Own Or Operate UST: Y  
 Subject To APSA: Not reported  
 Generate Haz Waste: Y  
 Treat Haz Waste: Not reported  
 Generate Medical Waste: Not reported

UST:  
 UST Name: UNDERGROUND TANK 103851 T001  
 Last Update: 2012-11-02 14:17:38  
 Permit Number: 103851  
 Tank Type: SINGLE WALL  
 Additional Id: 645-3/AT5239  
 Capacity Gallons: 12000  
 UST Contents: REGULAR UNLEADED  
 Other Content Info: REGULAR UNLEADED  
 Reg Status: REMOVED

MAP FINDINGS

Map ID  
 Direction  
 Distance  
 Distance (ft.)Site

EDR ID Number  
 EPA ID Number

Database(s)

**CALIFORNIA HIGHWAY PATROL (Continued)**

**U001572822**

Remove Close Date: 2006-06-01 00:00:00  
 Year Installed: Not reported  
 Pipe Type: DOUBLE WALL  
 Delivery System: PRESSURE  
 Monitor Code: 15  
 UST Monitor Method: SW TANK DW PRESSURE PIPE W/ SHUTOFF AND ALARM ON LLD AND CERTIFIED ATG: IN-TANK TEST MONTHLY

UST Name: UNDERGROUND TANK 103851 T002  
 Last Update: 2012-11-02 14:17:38  
 Permit Number: 103851  
 Tank Type: UNKNOWN  
 Additional Id: AT2408  
 Capacity Gallons: 500  
 UST Contents: DIESEL  
 Other Content Info: DIESEL  
 Reg Status: REMOVED  
 Remove Close Date: 1991-10-15 00:00:00  
 Year Installed: Not reported  
 Pipe Type: Not reported  
 Delivery System: Not reported  
 Monitor Code: 90  
 UST Monitor Method: NO MONITORING ALTERNATIVE SELECTED. VERIFY AND ENTER MONITORING ALTERNATIVE DURING INSPECTION.

Active Permits:

Facility Id: 103851  
 Update Date: 11/02/2012  
 Case Number: Not reported  
 Name: REGULAR UNLEADED, 87 OCTANE GASOLINE  
 Other Information: Not reported  
 Material Waste: Material  
 Hazardous Categories 1: FIRE  
 Hazardous Categories 2: Not reported

Facility Id: 103851  
 Update Date: 11/02/2012  
 Case Number: Not reported  
 Name: WASTE 135 UNSPECIFIED AQUEOUS SOL'N  
 Other Information: PARTS WASHER  
 Material Waste: Waste  
 Hazardous Categories 1: Not reported  
 Hazardous Categories 2: Not reported

Facility Id: 103851  
 Update Date: 11/02/2012  
 Case Number: Not reported  
 Name: WASTE 444 USED BATTERIES  
 Other Information: USED LEAD ACID BATTERIES/MOSSY  
 Material Waste: Waste  
 Hazardous Categories 1: Not reported  
 Hazardous Categories 2: Not reported

Facility Id: 103851  
 Update Date: 11/02/2012  
 Case Number: 10042-76-9  
 Name: FUSES (FLARES)

MAP FINDINGS

Map ID  
 Direction  
 Distance  
 Distance (ft.)Site

EDR ID Number  
 EPA ID Number

Database(s)

**CALIFORNIA HIGHWAY PATROL (Continued)**

**U001572822**

Other Information: Not reported  
 Material Waste: Material  
 Hazardous Categories 1: FIRE  
 Hazardous Categories 2: Not reported

Facility Id: 103851  
 Update Date: 11/02/2012  
 Case Number: 8005-05-9  
 Name: OIL, LUBRICATING: MOTOR OIL  
 Other Information: Not reported  
 Material Waste: Material  
 Hazardous Categories 1: CHRONIC  
 Hazardous Categories 2: Not reported

Facility Id: 103851  
 Update Date: 11/02/2012  
 Case Number: 74-98-6  
 Name: PROPANE, LIQUIFIED PETROLEUM: COMPRESSED GAS  
 Other Information: Not reported  
 Material Waste: Material  
 Hazardous Categories 1: FIRE  
 Hazardous Categories 2: PRESSURE RELEASE

Facility Id: 103851  
 Update Date: 11/02/2012  
 Case Number: Not reported  
 Name: WASTE 888 USED OIL FILTERS  
 Other Information: DRAINED USED OIL FILTERS - FILTER RECYCLING  
 Material Waste: Waste  
 Hazardous Categories 1: Not reported  
 Hazardous Categories 2: Not reported

Facility Id: 103851  
 Update Date: 11/02/2012  
 Case Number: Not reported  
 Name: WASTE 221 WASTE OIL & MIXED OIL  
 Other Information: WASTE OIL - FILTER RECYCLING  
 Material Waste: Waste  
 Hazardous Categories 1: Not reported  
 Hazardous Categories 2: Not reported

Violations Active Permits:  
 Facility Id: 103851  
 Update Date: 11/02/2012  
 Inspection Date: 05/16/2007  
 Violation Code: 6HV1009  
 Violation: HMBP: INADEQUATE SITE MAP  
 Violation Citation: Business Plan does not have a site map which provides sufficient or complete information for emergency response agencies. HSC 25509(a)(5) & 25505(a)(2)  
 Activity: ACTIVE  
 Facility Id: 103851  
 Update Date: 11/02/2012  
 Inspection Date: 07/28/2005  
 Violation Code: 6HV3115  
 Violation: NO 2NDARY CONTAINMT. TEST/REPAIRS



MAP FINDINGS

Map ID  
 Direction  
 Distance  
 Distance (ft.)Site

EDR ID Number  
 EPA ID Number

Database(s)

**CALIFORNIA HIGHWAY PATROL (Continued)**

**U001572822**

Violation Citation: Secondary containment testing not completed (passed) for all components &/or repairs to secondary containment components not completed. 25284.1, 25291(a)(2); 2637  
 Activity: ACTIVE

Facility Id: 103851  
 Update Date: 11/02/2012  
 Inspection Date: 07/28/2005  
 Violation Code: 6HV3264  
 Violation: SPILL CONT. NOT TESTED ANNUALLY  
 Violation Citation: Spill containment at fill point not tested annually. 25284.2  
 Activity: ACTIVE

Facility Id: 103851  
 Update Date: 11/02/2012  
 Inspection Date: 07/28/2005  
 Violation Code: 6HV3116  
 Violation: NO YRLY CERT. FOR CONTIN. MONITOR  
 Violation Citation: Annual certification for continuous monitoring system not completed (new tanks). 25284.1(a)(4)(C); 2630(d), 2638  
 Activity: ACTIVE

Facility Id: 103851  
 Update Date: 11/02/2012  
 Inspection Date: 07/28/2005  
 Violation Code: 6HV3251  
 Violation: MONITOR IN ALARM AT START OF INSPECTION  
 Violation Citation: Monitor in alarm at beginning of inspection. Alarm not investigated, recorded or reported. 2632 (c)(2)(B), 2650(e)(3)&(4), 2630(d)  
 Activity: ACTIVE

Facility Id: 103851  
 Update Date: 11/02/2012  
 Inspection Date: 07/28/2005  
 Violation Code: 6HV3151  
 Violation: ALL RELEASES NOT REPORTED/RECORDED  
 Violation Citation: All releases not recorded and/or reported. 25294, 25295, 2650, 2651, 2652  
 Activity: ACTIVE

Facility Id: 103851  
 Update Date: 11/02/2012  
 Inspection Date: 07/28/2005  
 Violation Code: 6HV3322  
 Violation: TEMP CLOSURE REQS. NOT COMPLETED  
 Violation Citation: Temporary closure requirements not completed. 25298, 2671  
 Activity: ACTIVE

Facility Id: 103851  
 Update Date: 11/02/2012  
 Inspection Date: 07/28/2005  
 Violation Code: 6HV3103  
 Violation: NO UST PLAN CHECK PERMIT OBTAINED  
 Violation Citation: UST repair/modify/closure permit not obtained .68.1004, 68.1005, 68.1009.5  
 Activity: ACTIVE

MAP FINDINGS

Map ID  
 Direction  
 Distance  
 Distance (ft.)Site

EDR ID Number  
 EPA ID Number

Database(s)

**CALIFORNIA HIGHWAY PATROL (Continued)**

**U001572822**

Facility Id: 103851  
 Update Date: 11/02/2012  
 Inspection Date: 07/28/2005  
 Violation Code: 6HV3114  
 Violation: 2NDRY CONT TEST NOT DONE/SENT TO CUPA  
 Violation Citation: Secondary containment testing not done at 6/36 months and/or not sent to CUPA within 30 days. 25284.1; 2637(a)&(e)  
 Activity: ACTIVE

Facility Id: 103851  
 Update Date: 11/02/2012  
 Inspection Date: 07/28/2005  
 Violation Code: 6HV3192  
 Violation: NO D.O INSPECTION/INCOMPL;NO REPORTS  
 Violation Citation: Designated Operator monthly inspection not conducted or incomplete; or DO inspection reports not onsite 2715 (c)(d)(e)  
 Activity: ACTIVE

Facility Id: 103851  
 Update Date: 11/02/2012  
 Inspection Date: 07/28/2005  
 Violation Code: 6HV3324  
 Violation: UNUSED TANK NOT PROPERLY CLOSED  
 Violation Citation: Unused tank not properly closed. Permanent closure requirements not met. 25298, 2672  
 Activity: ACTIVE

Facility Id: 103851  
 Update Date: 11/02/2012  
 Inspection Date: 05/16/2007  
 Violation Code: 6HV0227  
 Violation: HAZWASTE TANK/CONTAINER W/O LABEL/DATE  
 Violation Citation: Failed to properly label/date hazardous waste container &/or tank. 66262.34(f)  
 Activity: ACTIVE

Facility Id: 103851  
 Update Date: 11/02/2012  
 Inspection Date: 07/28/2005  
 Violation Code: 6HV3191  
 Violation: NO D.O. CERT/NOTIFICATION/CHANGE  
 Violation Citation: Designated Operator Notification/Change form not submitted and/or D.O. not ICC certified. 2715 (a)(b)  
 Activity: ACTIVE

Facility Id: 103851  
 Update Date: 11/02/2012  
 Inspection Date: 04/27/2006  
 Violation Code: 6HV3324  
 Violation: UNUSED TANK NOT PROPERLY CLOSED  
 Violation Citation: Unused tank not properly closed. Permanent closure requirements not met. 25298, 2672  
 Activity: ACTIVE

Facility Id: 103851  
 Update Date: 11/02/2012  
 Inspection Date: 07/28/2005

MAP FINDINGS

Map ID  
 Direction  
 Distance  
 Distance (ft.)Site

EDR ID Number  
 EPA ID Number

Database(s)

**CALIFORNIA HIGHWAY PATROL (Continued)**

**U001572822**

Violation Code: 6HV3110  
 Violation: NO ANNUAL CERT OF ATG AND SENSORS  
 Violation Citation: Annual certification for ATG and/or sensors not completed (existing tank systems only). 2641(j), 2638  
 Activity: ACTIVE

Facility Id: 103851  
 Update Date: 11/02/2012  
 Inspection Date: 07/28/2005  
 Violation Code: 6HV3411  
 Violation: LLD NOT INSTALLED/NOT FUNCTIONAL  
 Violation Citation: DOUBLE WALLED PRESSURIZED PIPING-Including Under Dispenser Containment (UDC):Line leak detector is not installed, not functional, or not tested. 2636(f)(2), 25284.1(a)(4)(C), 2641(j)  
 Activity: ACTIVE

Facility Id: 103851  
 Update Date: 11/02/2012  
 Inspection Date: 09/24/2003  
 Violation Code: 6HV3112  
 Violation: 2NDRY CONT TEST NOT DONE (6/36 MOS.)  
 Violation Citation: Secondary containment testing not conducted at 6months/36 months. 25284.1; 2637(a)  
 Activity: ACTIVE

67

**LISA PETTY  
 5645 FRIARS RD UNIT 380  
 SAN DIEGO, CA 92110**

**CA HAZNET S113793893  
 N/A**

HAZNET:  
 envid: S113793893  
 Year: 2012  
 GEPAID: CAC002712650  
 Contact: LISA PETTY  
 Telephone: 6198139055  
 Mailing Name: Not reported  
 Mailing Address: 5645 FRIARS RD UNIT 380  
 Mailing City,St,Zip: SAN DIEGO, CA 921102541  
 Gen County: San Diego  
 TSD EPA ID: AZC950823111  
 TSD County: 99  
 Waste Category: Not reported  
 Disposal Method: Landfill Or Surface Impoundment That Will Be Closed As Landfill( To Include On-Site Treatment And/Or Stabilization)  
 Tons: 0.4  
 Facility County: San Diego

MAP FINDINGS

Map ID  
 Direction  
 Distance  
 Distance (ft.)Site

EDR ID Number

Database(s) EPA ID Number

**67 ANTHONY'S FISH GROTTTO  
 5232 LOVELOCK ST  
 SAN DIEGO, CA 92110**

**CA HIST UST U001572814  
 CA SWEEPS UST N/A  
 CA San Diego Co. HMMD  
 CA SAN DIEGO CO. SAM**

HIST UST:

Region: STATE  
 Facility ID: 00000012152  
 Facility Type: Other  
 Other Type: RESTAURANT-COMMISSAR  
 Contact Name: Not reported  
 Telephone: 6192917254  
 Owner Name: ANTHONY'S FISH GROTTTO  
 Owner Address: 5232 LOVELOCK STREET  
 Owner City,St,Zip: SAN DIEGO, CA 92110  
 Total Tanks: 0001

Tank Num: 001  
 Container Num: G-1  
 Year Installed: Not reported  
 Tank Capacity: 00007000  
 Tank Used for: PRODUCT  
 Type of Fuel: UNLEADED  
 Container Construction Thickness: Not reported  
 Leak Detection: Stock Inventor, None

SWEEPS UST:

Status: Active  
 Comp Number: 2844  
 Number: 9  
 Board Of Equalization: Not reported  
 Referral Date: Not reported  
 Action Date: 06-26-92  
 Created Date: 02-29-88  
 Owner Tank Id: Not reported  
 SWRCB Tank Id: Not reported  
 Tank Status: Not reported  
 Capacity: Not reported  
 Active Date: Not reported  
 Tank Use: Not reported  
 STG: Not reported  
 Content: Not reported  
 Number Of Tanks: Not reported

Status: Not reported  
 Comp Number: 2844  
 Number: Not reported  
 Board Of Equalization: Not reported  
 Referral Date: Not reported  
 Action Date: Not reported  
 Created Date: Not reported  
 Owner Tank Id: Not reported  
 SWRCB Tank Id: 37-000-002844-000001  
 Tank Status: Not reported  
 Capacity: 7000  
 Active Date: Not reported  
 Tank Use: M.V. FUEL  
 STG: PRODUCT  
 Content: REG UNLEADED

MAP FINDINGS

Map ID  
 Direction  
 Distance  
 Distance (ft.)Site

EDR ID Number

Database(s) EPA ID Number

**ANTHONY'S FISH GROTTO (Continued)**

**U001572814**

Number Of Tanks: 1

**SAN DIEGO CO. HMMD:**

Facility Id: 102844  
 Business Type: 6HK18  
 EPA Id Number: Not reported  
 APN: 436-440-18-00  
 Last HMMD Inspection: 07/19/2001  
 Permit Status: INAC  
 Permit Expiration: 01/31/2004  
 Facility Owner: ANTHONY'S FISH GROTTO  
 Facility Address: 5232 LOVELOCK ST  
 Facility City: SAN DIEGO  
 Facility State: CA  
 Facility Zip: 92110-4011  
 UST Owner: ANTONIY'S FISH GROTTO  
 Handle Regulated Hazmat: Y  
 Own Or Operate UST: Not reported  
 Subject To APSA: Not reported  
 Generate Haz Waste: Not reported  
 Treat Haz Waste: Not reported  
 Generate Medical Waste: Not reported

**UST:**

UST Name: UNDERGROUND TANK 102844 T001  
 Last Update: 2012-11-02 14:17:38  
 Permit Number: 102844  
 Tank Type: UNKNOWN  
 Additional Id: G-1  
 Capacity Gallons: 7000  
 UST Contents: REGULAR UNLEADED  
 Other Content Info: REGULAR UNLEADED  
 Reg Status: REMOVED  
 Remove Close Date: 1986-11-08 00:00:00  
 Year Installed: Not reported  
 Pipe Type: Not reported  
 Delivery System: Not reported  
 Monitor Code: 90  
 UST Monitor Method: NO MONITORING ALTERNATIVE SELECTED. VERIFY AND ENTER MONITORING ALTERNATIVE DURING INSPECTION.

**SAN DIEGO CO. SAM:**

Case Number: H02844-001  
 Agency: DEH Site Assessment & Mitigation  
**Funding: Private - VAP**  
 Facility Type: Soils Only  
 Facility Status: Closed Case  
 Date: 12/19/1986  
 Date Began: 8/20/1986

MAP FINDINGS

Map ID  
 Direction  
 Distance  
 Distance (ft.)Site

EDR ID Number  
 EPA ID Number

Database(s)

67 ANTHONY'S FISH GROTTO  
 5232 LOVELOCK ST  
 SAN DIEGO, CA 92110

CA HIST CORTESE  
 CA LUST  
 CA SLIC

S104160527  
 N/A

HIST CORTESE:

Region: CORTESE  
 Facility County Code: 37  
 Reg By: LTNKA  
 Reg Id: 9UT13

LUST REG 9:

Region: 9  
 Status: Case Closed  
 Case Number: 9UT13  
 Local Case: H02844-001  
 Substance: 0  
 Qty Leaked: 0  
 Abate Method: Not reported  
 Local Agency: San Diego  
 How Found: Other Means  
 How Stopped: Close Tank  
 Source: Piping  
 Cause: Not reported  
 Lead Agency: Local Agency  
 Case Type: Other ground water affected  
 Date Found: 08/27/1986  
 Date Stopped: / /  
 Confirm Date: / /  
 Submit Workplan: Not reported  
 Prelim Assess: / /  
 Desc Pollution: Not reported  
 Remed Plan: / /  
 Remed Action: 12/15/86  
 Began Monitor: Not reported  
 Release Date: 08/27/1986  
 Enforce Date: Not reported  
 Closed Date: 12/19/86  
 Enforce Type: Not reported  
 Pilot Program: LOP  
 Basin Number: 908.21  
 GW Depth: Not reported  
 Beneficial Use: No Beneficial groundwater use  
 NPDES Number: Not reported  
 Priority: Low priority. Priority ranking can change over time.  
 File Dispn: File discarded, case closed  
 Interim Remedial Actions: Yes  
 Cleanup and Abatement order Number: Not reported  
 Waste Discharge Requirement Number: Not reported

SLIC:

Region: STATE  
**Facility Status: Completed - Case Closed**  
 Status Date: 12/19/1986  
 Global Id: T0607300186  
 Lead Agency: SAN DIEGO COUNTY LOP  
 Lead Agency Case Number: H02844-001  
 Latitude: 32.764849  
 Longitude: -117.202106

MAP FINDINGS

Map ID  
 Direction  
 Distance  
 Distance (ft.)Site

EDR ID Number  
 EPA ID Number

Database(s)

**ANTHONY'S FISH GROTTO (Continued)**

**S104160527**

Case Type: Cleanup Program Site  
 Case Worker: Not reported  
 Local Agency: Not reported  
 RB Case Number: 9UT13  
 File Location: Local Agency  
 Potential Media Affected: Not reported  
 Potential Contaminants of Concern: Not reported  
 Site History: Not reported

[Click here to access the California GeoTracker records for this facility:](#)

**67 SPATIG FRANK TEXACO SERVICE  
 5110 LINDA VISTA TER  
 SAN DIEGO, CA**

**EDR US Hist Auto Stat 1008997427  
 N/A**

EDR Historical Auto Stations:

Name: HILL 0 JACK TEXACO SERVICE  
 Year: 1966  
 Type: GASOLINE STATIONS

Name: SPATIG FRANK TEXACO SERVICE  
 Year: 1970  
 Type: GASOLINE STATIONS

**67 DANNY S GAS MARKET  
 5110 LINDA VISTA RD  
 SAN DIEGO, CA**

**EDR US Hist Auto Stat 1008997942  
 N/A**

EDR Historical Auto Stations:

Name: DANNY S GAS MARKET  
 Year: 1961  
 Type: GASOLINE STATIONS

Name: SPATIG FRANK TEXACO SERVICE  
 Year: 1975  
 Type: GASOLINE STATIONS

**67 SAN DIEGO BOAT MOVERS  
 5405 NAPA ST  
 SAN DIEGO, CA 92110**

**CA SWEEPS UST S104751106  
 CA CHMIRS N/A  
 CA San Diego Co. HMMD**

SWEEPS UST:

Status: Active  
 Comp Number: 26570  
 Number: 9  
 Board Of Equalization: Not reported  
 Referral Date: Not reported  
 Action Date: 06-26-92  
 Created Date: 02-29-88  
 Owner Tank Id: Not reported  
 SWRCB Tank Id: Not reported  
 Tank Status: Not reported  
 Capacity: Not reported  
 Active Date: Not reported  
 Tank Use: Not reported

MAP FINDINGS

Map ID  
 Direction  
 Distance  
 Distance (ft.)Site

EDR ID Number  
 EPA ID Number

Database(s)

**SAN DIEGO BOAT MOVERS (Continued)**

**S104751106**

STG: Not reported  
 Content: Not reported  
 Number Of Tanks: Not reported

Status: Not reported  
 Comp Number: 26570  
 Number: Not reported  
 Board Of Equalization: Not reported  
 Referral Date: Not reported  
 Action Date: Not reported  
 Created Date: Not reported  
 Owner Tank Id: Not reported  
 SWRCB Tank Id: 37-000-026570-000001  
 Tank Status: Not reported  
 Capacity: 2000  
 Active Date: Not reported  
 Tank Use: M.V. FUEL  
 STG: PRODUCT  
 Content: OTHER  
 Number Of Tanks: 1

**CHMIRS:**

OES Incident Number: 012672  
 OES notification: Not reported  
 OES Date: 3/7/1996  
 OES Time: 06:35:37 PM  
 Incident Date: Not reported  
**Date Completed: Not reported**  
 Property Use: Not reported  
 Agency Id Number: Not reported  
 Agency Incident Number: Not reported  
 Time Notified: Not reported  
 Time Completed: Not reported  
 Surrounding Area: Not reported  
 Estimated Temperature: Not reported  
 Property Management: Not reported  
 More Than Two Substances Involved?: Not reported  
 Resp Agncy Personel # Of Decontaminated: Not reported  
 Responding Agency Personel # Of Injuries: Not reported  
 Responding Agency Personel # Of Fatalities: Not reported  
 Others Number Of Decontaminated: Not reported  
 Others Number Of Injuries: Not reported  
 Others Number Of Fatalities: Not reported  
 Vehicle Make/year: Not reported  
 Vehicle License Number: Not reported  
 Vehicle State: Not reported  
 Vehicle Id Number: Not reported  
 CA DOT PUC/ICC Number: Not reported  
 Company Name: Not reported  
 Reporting Officer Name/ID: Not reported  
 Report Date: Not reported  
 Facility Telephone: Not reported  
 Waterway Involved: YES  
 Waterway: san diego river  
 Spill Site: Not reported  
 Cleanup By: Not reported  
 Containment: Not reported



MAP FINDINGS

Map ID  
 Direction  
 Distance  
 Distance (ft.)Site

EDR ID Number  
 EPA ID Number

Database(s)

**SAN DIEGO BOAT MOVERS (Continued)**

**S104751106**

What Happened:	Not reported
Type:	CHEMICAL
Measure:	Not reported
Other:	Not reported
Date/Time:	Not reported
Year:	1996
Agency:	fci constructors
Incident Date:	1800/3-7-96
Admin Agency:	Not reported
Amount:	unknown
Contained:	YES
Site Type:	OTHER
E Date:	Not reported
Substance:	trichlorylethelene
Unknown:	Not reported
Substance #2:	Not reported
Substance #3:	Not reported
Evacuations:	NO
Number of Injuries:	NO
Number of Fatalities:	NO
#1 Pipeline:	Not reported
#2 Pipeline:	Not reported
#3 Pipeline:	Not reported
#1 Vessel >= 300 Tons:	Not reported
#2 Vessel >= 300 Tons:	Not reported
#3 Vessel >= 300 Tons:	Not reported
Evacs:	Not reported
Injuries:	Not reported
Fatals:	Not reported
Comments:	Not reported
Description:	noticed level changes during draining process.

**SAN DIEGO CO. HMMMD:**

Facility Id:	126570
Business Type:	6HK26
EPA Id Number:	CAL000088852
APN:	436-490-18-00
Last HMMMD Inspection:	11/15/1995
Permit Status:	INAC
Permit Expiration:	11/15/1995
Facility Owner:	TREBON INC
Facility Address:	5405 NAPA ST
Facility City:	SAN DIEGO
Facility State:	CA
Facility Zip:	92110-2618
UST Owner:	Not reported
Handle Regulated Hazmat:	Not reported
Own Or Operate UST:	Not reported
Subject To APSA:	Not reported
Generate Haz Waste:	Not reported
Treat Haz Waste:	Not reported
Generate Medical Waste:	Not reported

**UST:**

UST Name:	UNDERGROUND TANK 126570 T001
Last Update:	2012-11-02 14:17:38
Permit Number:	126570

MAP FINDINGS

Map ID  
 Direction  
 Distance  
 Distance (ft.)Site

EDR ID Number  
 EPA ID Number

Database(s)

**SAN DIEGO BOAT MOVERS (Continued)**

**S104751106**

Tank Type: SINGLE WALL  
 Additional Id: 1  
 Capacity Gallons: 2000  
 UST Contents: DIESEL  
 Other Content Info: DIESEL  
 Reg Status: REMOVED  
 Remove Close Date: 1988-12-23 00:00:00  
 Year Installed: Not reported  
 Pipe Type: Not reported  
 Delivery System: Not reported  
 Monitor Code: 90  
 UST Monitor Method: NO MONITORING ALTERNATIVE SELECTED. VERIFY AND ENTER MONITORING ALTERNATIVE DURING INSPECTION.

67

**SEARS LOGISTICS SERVICES, INC.  
 960 SHERMAN ST  
 SAN DIEGO, CA 92110**

**CA HIST CORTESE  
 CA SLIC  
 CA San Diego Co. HMMD  
 CA SAN DIEGO CO. SAM**

**S103988224  
 N/A**

HIST CORTESE:  
 Region: CORTESE  
 Facility County Code: 37  
 Reg By: LTNKA  
 Reg Id: 9UT465

SLIC:  
 Region: STATE  
**Facility Status: Completed - Case Closed**  
 Status Date: 12/18/1986  
 Global Id: T0607302767  
 Lead Agency: SAN DIEGO COUNTY LOP  
 Lead Agency Case Number: H21164-001  
 Latitude: 32.765042  
 Longitude: -117.200324  
 Case Type: Cleanup Program Site  
 Case Worker: Not reported  
 Local Agency: Not reported  
 RB Case Number: 9UT465  
 File Location: Local Agency  
 Potential Media Affected: Not reported  
 Potential Contaminants of Concern: Not reported  
 Site History: Not reported

[Click here to access the California GeoTracker records for this facility:](#)

SAN DIEGO CO. HMMD:  
 Facility Id: 121164  
 Business Type: 6HK18  
 EPA Id Number: Not reported  
 APN: 436-440-04-00  
 Last HMMD Inspection: 11/20/2000  
 Permit Status: INAC  
 Permit Expiration: 12/31/2003  
 Facility Owner: SEARS LOGISTICS SERVICES, INC.  
 Facility Address: 960 SHERMAN ST  
 Facility City: SAN DIEGO

MAP FINDINGS

Map ID  
 Direction  
 Distance  
 Distance (ft.)Site

EDR ID Number

Database(s) EPA ID Number

**SEARS LOGISTICS SERVICES, INC. (Continued)**

**S103988224**

Facility State: CA  
 Facility Zip: 92110-4015  
 UST Owner: SEARS & ROEBUCK  
 Handle Regulated Hazmat: Y  
 Own Or Operate UST: Not reported  
 Subject To APSA: Not reported  
 Generate Haz Waste: Not reported  
 Treat Haz Waste: Not reported  
 Generate Medical Waste: Not reported

**UST:**

UST Name: UNDERGROUND TANK 121164 T001  
 Last Update: 2012-11-02 14:17:38  
 Permit Number: 121164  
 Tank Type: UNKNOWN  
 Additional Id: Not reported  
 Capacity Gallons: 500  
 UST Contents: REGULAR UNLEADED  
 Other Content Info: REGULAR UNLEADED  
 Reg Status: REMOVED  
 Remove Close Date: 1987-01-12 00:00:00  
 Year Installed: Not reported  
 Pipe Type: Not reported  
 Delivery System: Not reported  
 Monitor Code: 90  
 UST Monitor Method: NO MONITORING ALTERNATIVE SELECTED. VERIFY AND ENTER MONITORING ALTERNATIVE DURING INSPECTION.

Facility Id: 207164  
 Business Type: 6HK70  
 EPA Id Number: Not reported  
 APN: 436-440-04-00  
 Last HMMD Inspection: 05/10/2010  
 Permit Status: OPEN  
 Permit Expiration: 12/31/2012  
 Facility Owner: SEARS HOLDINGS CORP  
 Facility Address: 3333 BEVERLY RD B5-362A  
 Facility City: HOFFMAN ESTATES  
 Facility State: IL  
 Facility Zip: 60179  
 UST Owner: Not reported  
 Handle Regulated Hazmat: Y  
 Own Or Operate UST: Not reported  
 Subject To APSA: Not reported  
 Generate Haz Waste: Not reported  
 Treat Haz Waste: Not reported  
 Generate Medical Waste: Not reported

**Active Permits:**

Facility Id: 207164  
 Update Date: 11/02/2012  
 Case Number: Not reported  
 Name: LEAD ACID BATTERIES  
 Other Information: Not reported  
 Material Waste: Material  
 Hazardous Categories 1: REACTIVE  
 Hazardous Categories 2: EXTREMELY HAZARDOUS

MAP FINDINGS

Map ID  
 Direction  
 Distance  
 Distance (ft.)Site

EDR ID Number  
 EPA ID Number

Database(s)

**SEARS LOGISTICS SERVICES, INC. (Continued)**

**S103988224**

Facility Id: 207164  
 Update Date: 11/02/2012  
 Case Number: 74-98-6  
 Name: PROPANE  
 Other Information: Not reported  
 Material Waste: Material  
 Hazardous Categories 1: FIRE  
 Hazardous Categories 2: PRESSURE RELEASE

**SAN DIEGO CO. SAM:**

Case Number: H21164-001  
 Agency: DEH Site Assessment & Mitigation  
**Funding: Private - VAP**  
 Facility Type: Soils Only  
 Facility Status: Closed Case  
 Date: 12/18/1986  
 Date Began: 12/2/1986

67

**SEARS & ROEBUCK  
 960 SHERMAN ST  
 SAN DIEGO, CA 92110**

**CA LUST S102436651  
 CA SWEEPS UST N/A**

**LUST REG 9:**

Region: 9  
 Status: Case Closed  
 Case Number: 9UT465  
 Local Case: H21164-001  
 Substance: 0  
 Qty Leaked: 0  
 Abate Method: Not reported  
 Local Agency: San Diego  
 How Found: Tank Closure  
 How Stopped: Close Tank  
 Source: Tank  
 Cause: Corrosion  
 Lead Agency: Local Agency  
 Case Type: Soil only  
 Date Found: 11/21/1986  
 Date Stopped: 11/21/1986  
 Confirm Date: / /  
 Submit Workplan: Not reported  
 Prelim Assess: / /  
 Desc Pollution: Not reported  
 Remed Plan: / /  
 Remed Action: Not reported  
 Began Monitor: Not reported  
 Release Date: 12/02/1986  
 Enforce Date: Not reported  
 Closed Date: 12/23/86  
 Enforce Type: Not reported  
 Pilot Program: LOP  
 Basin Number: 908.10  
 GW Depth: Not reported  
 Beneficial Use: Not reported  
 NPDES Number: Not reported  
 Priority: Low priority. Priority ranking can change over time.

MAP FINDINGS

Map ID  
 Direction  
 Distance  
 Distance (ft.)Site

EDR ID Number  
 EPA ID Number

Database(s)

**SEARS & ROEBUCK (Continued)**

**S102436651**

File Dispn: File discarded, case closed  
 Interim Remedial Actions: Yes  
 Cleanup and Abatement order Number: Not reported  
 Waste Discharge Requirement Number: Not reported

**SWEEPS UST:**

Status: Active  
 Comp Number: 21164  
 Number: 9  
 Board Of Equalization: 44-023465  
 Referral Date: Not reported  
 Action Date: 06-26-92  
 Created Date: 02-29-88  
 Owner Tank Id: Not reported  
 SWRCB Tank Id: Not reported  
 Tank Status: Not reported  
 Capacity: Not reported  
 Active Date: Not reported  
 Tank Use: Not reported  
 STG: Not reported  
 Content: Not reported  
 Number Of Tanks: Not reported

Status: Not reported  
 Comp Number: 21164  
 Number: Not reported  
 Board Of Equalization: 44-023465  
 Referral Date: Not reported  
 Action Date: Not reported  
 Created Date: Not reported  
 Owner Tank Id: Not reported  
 SWRCB Tank Id: 37-000-021164-000001  
 Tank Status: Not reported  
 Capacity: 500  
 Active Date: Not reported  
 Tank Use: M.V. FUEL  
 STG: PRODUCT  
 Content: REG UNLEADED  
 Number Of Tanks: 1

67

**GOODWILL INDUSTRIES OF SAN DIEGO CNTY  
 960 SHERMAN ST  
 SAN DIEGO, CA 92110**

**RCRA-LQG 1016675013  
 FINDS CAR000246520**

**RCRA-LQG:**

Date form received by agency: 05/06/2014  
 Facility name: GOODWILL INDUSTRIES OF SAN DIEGO CNTY  
 Facility address: 960 SHERMAN ST  
 STE C  
 SAN DIEGO, CA 92110  
 EPA ID: CAR000246520  
 Mailing address: 3663 ROSECRANS ST  
 SAN DIEGO, CA 92110  
 Contact: ROBERT E KRUSE  
 Contact address: 5232 LOVELOCK ST  
 SAN DIEGO, CA 92110  
 Contact country: US

MAP FINDINGS

Map ID  
 Direction  
 Distance  
 Distance (ft.)Site

EDR ID Number  
 EPA ID Number

Database(s)

**GOODWILL INDUSTRIES OF SAN DIEGO CNTY (Continued)**

**1016675013**

Contact telephone: 619-225-2200  
 Telephone ext.: 307  
 Contact email: KRUSE@SDGOODWILL.ORG  
 EPA Region: 09  
 Classification: Large Quantity Generator  
 Description: Handler: generates 1,000 kg or more of hazardous waste during any calendar month; or generates more than 1 kg of acutely hazardous waste during any calendar month; or generates more than 100 kg of any residue or contaminated soil, waste or other debris resulting from the cleanup of a spill, into or on any land or water, of acutely hazardous waste during any calendar month; or generates 1 kg or less of acutely hazardous waste during any calendar month, and accumulates more than 1 kg of acutely hazardous waste at any time; or generates 100 kg or less of any residue or contaminated soil, waste or other debris resulting from the cleanup of a spill, into or on any land or water, of acutely hazardous waste during any calendar month, and accumulates more than 100 kg of that material at any time

Owner/Operator Summary:

Owner/operator name: GOODWILL INDUSTRIES OF SAN DIEGO CNTY  
 Owner/operator address: Not reported  
 Not reported  
 Owner/operator country: US  
 Owner/operator telephone: Not reported  
 Legal status: Private  
 Owner/Operator Type: Operator  
 Owner/Op start date: 01/01/2014  
 Owner/Op end date: Not reported

Owner/operator name: TERMINAL FREIGHT HANDLING CO DBA SEARS  
 Owner/operator address: 3333 BEVERLY RD  
 HOFFMAN ESTATES, 60179  
 Owner/operator country: US  
 Owner/operator telephone: 847-286-2500  
 Legal status: Private  
 Owner/Operator Type: Owner  
 Owner/Op start date: 01/01/1952  
 Owner/Op end date: Not reported

Handler Activities Summary:

U.S. importer of hazardous waste: No  
 Mixed waste (haz. and radioactive): No  
 Recycler of hazardous waste: No  
 Transporter of hazardous waste: No  
 Treater, storer or disposer of HW: No  
 Underground injection activity: No  
 On-site burner exemption: No  
 Furnace exemption: No  
 Used oil fuel burner: No  
 Used oil processor: No  
 User oil refiner: No  
 Used oil fuel marketer to burner: No  
 Used oil Specification marketer: No  
 Used oil transfer facility: No  
 Used oil transporter: No

MAP FINDINGS

Map ID  
 Direction  
 Distance  
 Distance (ft.)Site

EDR ID Number

Database(s) EPA ID Number

**GOODWILL INDUSTRIES OF SAN DIEGO CNTY (Continued)**

**1016675013**

- . Waste code: D001
- . Waste name: IGNITABLE WASTE
  
- . Waste code: D002
- . Waste name: CORROSIVE WASTE
  
- . Waste code: D005
- . Waste name: BARIUM
  
- . Waste code: D007
- . Waste name: CHROMIUM
  
- . Waste code: D009
- . Waste name: MERCURY
  
- . Waste code: D011
- . Waste name: SILVER
  
- . Waste code: D013
- . Waste name: LINDANE (1,2,3,4,5,6-HEXA-CHLOROCYCLOHEXANE, GAMMA ISOMER)
  
- . Waste code: D024
- . Waste name: M-CRESOL
  
- . Waste code: F003
- . Waste name: THE FOLLOWING SPENT NONHALOGENATED SOLVENTS: XYLENE, ACETONE, ETHYL ACETATE, ETHYL BENZENE, ETHYL ETHER, METHYL ISOBUTYL KETONE, N-BUTYL ALCOHOL, CYCLOHEXANONE, AND METHANOL; ALL SPENT SOLVENT MIXTURES/BLENDS CONTAINING, BEFORE USE, ONLY THE ABOVE SPENT NONHALOGENATED SOLVENTS; AND ALL SPENT SOLVENT MIXTURES/BLENDS CONTAINING, BEFORE USE, ONE OR MORE OF THE ABOVE NONHALOGENATED SOLVENTS, AND A TOTAL OF TEN PERCENT OR MORE (BY VOLUME) OF ONE OR MORE OF THOSE SOLVENTS LISTED IN F001, F002, F004, AND F005; AND STILL BOTTOMS FROM THE RECOVERY OF THESE SPENT SOLVENTS AND SPENT SOLVENT MIXTURES.
  
- . Waste code: F005
- . Waste name: THE FOLLOWING SPENT NONHALOGENATED SOLVENTS: TOLUENE, METHYL ETHYL KETONE, CARBON DISULFIDE, ISOBUTANOL, PYRIDINE, BENZENE, 2-ETHOXYETHANOL, AND 2-NITROPROPANE; ALL SPENT SOLVENT MIXTURES/BLENDS CONTAINING, BEFORE USE, A TOTAL OF TEN PERCENT OR MORE (BY VOLUME) OF ONE OR MORE OF THE ABOVE NONHALOGENATED SOLVENTS OR THOSE SOLVENTS LISTED IN F001, F002, OR F004; AND STILL BOTTOMS FROM THE RECOVERY OF THESE SPENT SOLVENTS AND SPENT SOLVENT MIXTURES.
  
- . Waste code: U002
- . Waste name: 2-PROPANONE (I) (OR) ACETONE (I)
  
- . Waste code: U010
- . Waste name: AZIRINO [2',3':3,4]PYRROLO[1,2-A]INDOLE-4,7-DIONE, 6-AMINO-8-[[[(AMINOCARBONYL)OXY]METHYL]-1,1A,2,8,8A,8B-HEXAHYDRO-8A-MET OXY-5-METHYL-, [1AS-(1AALPHA, 8BETA, 8AALPHA, 8BALPHA)]- (OR) MITOMYCIN C
  
- . Waste code: U035
- . Waste name: BENZENEBUTANOIC ACID, 4-[BIS(2-CHLOROETHYL)AMINO]- (OR) CHLORAMBUCIL

MAP FINDINGS

Map ID  
 Direction  
 Distance  
 Distance (ft.)Site

EDR ID Number  
 EPA ID Number

Database(s)

**GOODWILL INDUSTRIES OF SAN DIEGO CNTY (Continued)**

**1016675013**

- . Waste code: U188
- . Waste name: PHENOL
  
- . Waste code: U248
- . Waste name: 2H-1-BENZOPYRAN-2-ONE, 4-HYDROXY-3-(3-OXO-1-PHENYL-BUTYL)-, & SALTS, WHEN PRESENT AT CONCENTRATIONS OF 0.3% OR LESS (OR) WARFARIN, & SALTS, WHEN PRESENT AT CONCENTRATIONS OF 0.3% OR LESS
  
- . Waste code: U279
- . Waste name: CARBARYL (OR) 1-NAPHTHALENOL, METHYLCARBAMATE

Violation Status: No violations found

**FINDS:**

Registry ID: 110059767809

**Environmental Interest/Information System**

RCRAInfo is a national information system that supports the Resource Conservation and Recovery Act (RCRA) program through the tracking of events and activities related to facilities that generate, transport, and treat, store, or dispose of hazardous waste. RCRAInfo allows RCRA program staff to track the notification, permit, compliance, and corrective action activities required under RCRA.

67

**NANETTE REED-DEMERS  
 5705 FRIARS RD UNIT 16  
 SAN DIEGO, CA 92110**

**CA HAZNET S113786428  
 N/A**

**HAZNET:**

envid: S113786428  
 Year: 2012  
 GEPAID: CAC002701952  
 Contact: NANETTE REED-DEMERS  
 Telephone: 8583441611  
 Mailing Name: Not reported  
 Mailing Address: 5705 FRIARS RD UNIT 16  
 Mailing City,St,Zip: SAN DIEGO, CA 92110  
 Gen County: San Diego  
 TSD EPA ID: AZC950823111  
 TSD County: 99  
 Waste Category: Not reported  
 Disposal Method: Landfill Or Surface Impoundment That Will Be Closed As Landfill( To Include On-Site Treatment And/Or Stabilization)  
 Tons: 0.4  
 Facility County: San Diego



MAP FINDINGS

Map ID  
 Direction  
 Distance  
 Distance (ft.)Site

EDR ID Number  
 EPA ID Number

Database(s)

67

**5390 NAPA ST  
 SAN DIEGO, CA 92110**

EDR US Hist Auto Stat

1015545453  
 N/A

EDR Historical Auto Stations:

Name: EXCLUSIVE AUTO  
 Year: 2001  
 Address: 5390 NAPA ST

Name: XCLUSIV AUTO CTR  
 Year: 2003  
 Address: 5390 NAPA ST

67

**PM CHEMICAL COMPANY INC.  
 5325 GRANT ST  
 SAN DIEGO, CA 92110**

CA HIST UST

U001572857  
 N/A

HIST UST:

Region: STATE  
 Facility ID: 00000040191  
 Facility Type: Other  
 Other Type: CHEMICAL CMPND.  
 Contact Name: JOHN MEHREN  
 Telephone: 6192960191  
 Owner Name: PM CHEMICAL COMPANY INC.  
 Owner Address: 5325 GRANT STREET  
 Owner City,St,Zip: SAN DIEGO, CA 92110  
 Total Tanks: 0001

Tank Num: 001  
 Container Num: GT-001  
 Year Installed: Not reported  
 Tank Capacity: 00000280  
 Tank Used for: PRODUCT  
 Type of Fuel: REGULAR  
 Container Construction Thickness: Not reported  
 Leak Detection: Visual

67

**P M CHEMICAL CO INC  
 5325 GRANT ST  
 SAN DIEGO, CA 92110**

CA SWEEPS UST

S104744980  
 N/A

SWEEPS UST:

Status: Active  
 Comp Number: 380  
 Number: 9  
 Board Of Equalization: Not reported  
 Referral Date: Not reported  
 Action Date: 06-26-92  
 Created Date: 02-29-88  
 Owner Tank Id: Not reported  
 SWRCB Tank Id: Not reported  
 Tank Status: Not reported  
 Capacity: Not reported  
 Active Date: Not reported  
 Tank Use: Not reported  
 STG: Not reported  
 Content: Not reported

MAP FINDINGS

Map ID			EDR ID Number
Direction			
Distance			
Distance (ft.)Site		Database(s)	EPA ID Number

**P M CHEMICAL CO INC (Continued)**

**S104744980**

Number Of Tanks: Not reported

**67 SHERWIN-WILLIAMS CO THE  
5228 RILEY ST  
SAN DIEGO, CA 92110**

**RCRA-SQG 1000371798  
FINDS CAD063115182**

RCRA-SQG:

Date form received by agency: 09/01/1996  
 Facility name: SHERWIN-WILLIAMS CO THE  
 Facility address: 5228 RILEY ST  
 SAN DIEGO, CA 92110  
 EPA ID: CAD063115182  
 Contact: Not reported  
 Contact address: Not reported  
 Not reported  
 Contact country: US  
 Contact telephone: Not reported  
 Contact email: Not reported  
 EPA Region: 09  
 Land type: Facility is not located on Indian land. Additional information is not known.  
 Classification: Small Small Quantity Generator  
 Description: Handler: generates more than 100 and less than 1000 kg of hazardous waste during any calendar month and accumulates less than 6000 kg of hazardous waste at any time; or generates 100 kg or less of hazardous waste during any calendar month, and accumulates more than 1000 kg of hazardous waste at any time

Owner/Operator Summary:

Owner/operator name: NOT REQUIRED  
 Owner/operator address: NOT REQUIRED  
 NOT REQUIRED, ME 99999  
 Owner/operator country: Not reported  
 Owner/operator telephone: (415) 555-1212  
 Legal status: Private  
 Owner/Operator Type: Operator  
 Owner/Op start date: Not reported  
 Owner/Op end date: Not reported  
 Owner/operator name: THE SHERWIN WILLIAMS CO  
 Owner/operator address: NOT REQUIRED  
 NOT REQUIRED, ME 99999  
 Owner/operator country: Not reported  
 Owner/operator telephone: (415) 555-1212  
 Legal status: Private  
 Owner/Operator Type: Owner  
 Owner/Op start date: Not reported  
 Owner/Op end date: Not reported

Handler Activities Summary:

U.S. importer of hazardous waste: No  
 Mixed waste (haz. and radioactive): No  
 Recycler of hazardous waste: No  
 Transporter of hazardous waste: No  
 Treater, storer or disposer of HW: No  
 Underground injection activity: No  
 On-site burner exemption: No  
 Furnace exemption: No

MAP FINDINGS

Map ID  
 Direction  
 Distance  
 Distance (ft.)Site

EDR ID Number  
 EPA ID Number

Database(s)

**SHERWIN-WILLIAMS CO THE (Continued)**

**1000371798**

Used oil fuel burner: No  
 Used oil processor: No  
 User oil refiner: No  
 Used oil fuel marketer to burner: No  
 Used oil Specification marketer: No  
 Used oil transfer facility: No  
 Used oil transporter: No

Historical Generators:

Date form received by agency: 08/18/1980  
 Site name: SHERWIN-WILLIAMS CO THE  
 Classification: Large Quantity Generator

Violation Status: No violations found

Evaluation Action Summary:

Evaluation date: 03/22/2004  
 Evaluation: COMPLIANCE EVALUATION INSPECTION ON-SITE  
 Area of violation: Not reported  
 Date achieved compliance: Not reported  
 Evaluation lead agency: State Contractor/Grantee

FINDS:

Registry ID: 110002653361

Environmental Interest/Information System

California Hazardous Waste Tracking System - Datamart (HWTS-DATAMART) provides California with information on hazardous waste shipments for generators, transporters, and treatment, storage, and disposal facilities.

RCRAInfo is a national information system that supports the Resource Conservation and Recovery Act (RCRA) program through the tracking of events and activities related to facilities that generate, transport, and treat, store, or dispose of hazardous waste. RCRAInfo allows RCRA program staff to track the notification, permit, compliance, and corrective action activities required under RCRA.

67

**VALLEY VINTNERS WINE CO  
 5202 LOVELOCK ST  
 SAN DIEGO, CA 92110**

**CA SWEEPS UST  
 CA San Diego Co. HMMD**

**S104163974  
 N/A**

SWEEPS UST:

Status: Active  
 Comp Number: 21160  
 Number: 9  
 Board Of Equalization: 44-017870  
 Referral Date: Not reported  
 Action Date: 06-26-92  
 Created Date: 02-29-88  
 Owner Tank Id: Not reported  
 SWRCB Tank Id: Not reported  
 Tank Status: Not reported  
 Capacity: Not reported  
 Active Date: Not reported

MAP FINDINGS

Map ID  
 Direction  
 Distance  
 Distance (ft.)Site

EDR ID Number  
 EPA ID Number

Database(s)

**VALLEY VINTNERS WINE CO (Continued)**

**S104163974**

Tank Use:	Not reported
STG:	Not reported
Content:	Not reported
Number Of Tanks:	Not reported
Status:	Not reported
Comp Number:	21160
Number:	Not reported
Board Of Equalization:	44-017870
Referral Date:	Not reported
Action Date:	Not reported
Created Date:	Not reported
Owner Tank Id:	Not reported
SWRCB Tank Id:	37-000-021160-000001
Tank Status:	Not reported
Capacity:	5000
Active Date:	Not reported
Tank Use:	M.V. FUEL
STG:	PRODUCT
Content:	OTHER
Number Of Tanks:	1

**SAN DIEGO CO. HMMD:**

Facility Id:	121160
Business Type:	Not reported
EPA Id Number:	CAL000089550
APN:	436-440-16-00
Last HMMD Inspection:	01/06/1999
Permit Status:	INAC
Permit Expiration:	01/06/1999
Facility Owner:	MIDCAL ALUMINUM INC
Facility Address:	5202 LOVELOCK ST
Facility City:	SAN DIEGO
Facility State:	CA
Facility Zip:	92110-4011
UST Owner:	MIDCAL ALUMINUM INC
Handle Regulated Hazmat:	Not reported
Own Or Operate UST:	Not reported
Subject To APSA:	Not reported
Generate Haz Waste:	Y
Treat Haz Waste:	Not reported
Generate Medical Waste:	Not reported

**UST:**

UST Name:	UNDERGROUND TANK 121160 T001
Last Update:	2012-11-02 14:17:38
Permit Number:	121160
Tank Type:	SINGLE WALL
Additional Id:	ONE
Capacity Gallons:	5000
UST Contents:	DIESEL
Other Content Info:	DIESEL
Reg Status:	REMOVED
Remove Close Date:	1990-11-09 00:00:00
Year Installed:	1983-01-01 00:00:00
Pipe Type:	Not reported
Delivery System:	Not reported

MAP FINDINGS

Map ID  
 Direction  
 Distance  
 Distance (ft.)Site

EDR ID Number  
 Database(s) EPA ID Number

**VALLEY VINTNERS WINE CO (Continued)**

**S104163974**

Monitor Code: 05  
 UST Monitor Method: SW TANK DW PIPE W/ POS SHUTOFF-ALARM ON LLD W/ SIRS:SIR ANALY  
 MONTHLY, TANK TEST BIENNIALY, PIPE TEST ANN 0.1 G/HR OR MO 0.2 G/HR

**67 VALLEY VINTNERS WINE CO.  
 5202 LOVELOCK ST  
 SAN DIEGO, CA 92110**

**CA HIST UST U001572877  
 N/A**

HIST UST:  
 Region: STATE  
 Facility ID: 00000008990  
 Facility Type: Other  
 Other Type: WHOLESALE LIQUOR & W  
 Contact Name: G. R. HIGH  
 Telephone: 6192974904  
 Owner Name: MIDCAL ALUMINUM, INC., DBA VAL  
 Owner Address: 5202 LOVELOCK ST.  
 Owner City,St,Zip: SAN DIEGO, CA 92110  
 Total Tanks: 0001  
  
 Tank Num: 001  
 Container Num: ONE  
 Year Installed: 1983  
 Tank Capacity: 00005000  
 Tank Used for: PRODUCT  
 Type of Fuel: DIESEL  
 Container Construction Thickness: Not reported  
 Leak Detection: Stock Inventor

**67 PRESIDIO PLACE CONDO ASSOC  
 5765 FRIARS ROAD  
 SAN DIEGO, CA 92110**

**CA HAZNET S113053704  
 N/A**

HAZNET:  
 envid: S113053704  
 Year: 1994  
 GEPAID: CAL000082668  
 Contact: PRESIDIO PLACE CONDO ASSOC  
 Telephone: 6196921625  
 Mailing Name: Not reported  
 Mailing Address: 5645 FRIARS RD #403  
 Mailing City,St,Zip: SAN DIEGO, CA 921101853  
 Gen County: Not reported  
 TSD EPA ID: AZD049318009  
 TSD County: Not reported  
 Waste Category: Liquids with pH <= 2  
 Disposal Method: Transfer Station  
 Tons: .0834  
 Facility County: San Diego  
  
 envid: S113053704  
 Year: 1994  
 GEPAID: CAL000082668  
 Contact: PRESIDIO PLACE CONDO ASSOC  
 Telephone: 6196921625

MAP FINDINGS

Map ID  
 Direction  
 Distance  
 Distance (ft.)Site

EDR ID Number  
 EPA ID Number

Database(s)

**PRESIDIO PLACE CONDO ASSOC (Continued)**

**S113053704**

Mailing Name: Not reported  
 Mailing Address: 5645 FRIARS RD #403  
 Mailing City,St,Zip: SAN DIEGO, CA 921101853  
 Gen County: Not reported  
 TSD EPA ID: AZD049318009  
 TSD County: Not reported  
 Waste Category: Oxygenated solvents (acetone, butanol, ethyl acetate, etc.)  
 Disposal Method: Recycler  
 Tons: .0208  
 Facility County: San Diego

67

**FORMER TEXACO STATION  
 845 MORENA BL  
 SAN DIEGO, CA 92110**

**CA LUST S109277134  
 CA SLIC N/A  
 CA SAN DIEGO CO. SAM**

LUST:

Region: STATE  
 Global Id: T10000001812  
 Latitude: 32.7650689  
 Longitude: -117.197746  
 Case Type: LUST Cleanup Site  
 Status: Open - Site Assessment  
 Status Date: 02/08/2010  
 Lead Agency: SAN DIEGO COUNTY LOP  
 Case Worker: CH  
 Local Agency: SAN DIEGO COUNTY LOP  
 RB Case Number: Not reported  
 LOC Case Number: H39730-002  
 File Location: Not reported  
 Potential Media Affect: Other Groundwater (uses other than drinking water)  
 Potential Contaminants of Concern: Diesel, Gasoline  
 Site History: This case was opened in February 2010, after the laboratory results from a Supplemental Subsurface Assessment Report dated September 2008 indicated that soil and groundwater in the general area of the former underground storage tanks were impacted with petroleum hydrocarbons. Total petroleum hydrocarbons (TPH) as gasoline were detected at a maximum of 6,600 mg/kg in the soil and TPH as diesel was detected a maximum of 1,500 mg/kg. Gasoline related compounds, benzene (5,300 ug/l), ethylbenzene (970 ug/l), toluene (8,910 ug/l) and tert-butyl alcohol (3,300 ug/l) were also detected in groundwater. The site was a Texaco Station prior to 1979.

Click here to access the California GeoTracker records for this facility:

Contact:

Global Id: T10000001812  
 Contact Type: Local Agency Caseworker  
 Contact Name: COLLEEN HINES  
 Organization Name: SAN DIEGO COUNTY LOP  
 Address: P.O. Box 129261  
 City: SAN DIEGO  
 Email: colleen.hines@sdcounty.ca.gov  
 Phone Number: 8585056874

Status History:

Global Id: T10000001812  
 Status: Open - Site Assessment  
 Status Date: 02/08/2010

MAP FINDINGS

Map ID  
 Direction  
 Distance  
 Distance (ft.)Site

EDR ID Number

Database(s) EPA ID Number

**FORMER TEXACO STATION (Continued)**

**S109277134**

Global Id: T10000001812  
 Status: Open - Case Begin Date  
 Status Date: 02/08/2010

Regulatory Activities:

Global Id: T10000001812  
 Action Type: ENFORCEMENT  
 Date: 03/01/2010  
 Action: Technical Correspondence / Assistance / Other

Global Id: T10000001812  
 Action Type: ENFORCEMENT  
 Date: 02/04/2010  
 Action: Notice of Responsibility

Global Id: T10000001812  
 Action Type: RESPONSE  
 Date: 08/31/2010  
 Action: Preliminary Site Assessment Workplan

Global Id: T10000001812  
 Action Type: RESPONSE  
 Date: 01/08/2014  
 Action: Site Assessment Report - Regulator Responded

Global Id: T10000001812  
 Action Type: RESPONSE  
 Date: 11/03/2014  
 Action: Soil and Water Investigation Workplan - Regulator Responded

Global Id: T10000001812  
 Action Type: ENFORCEMENT  
 Date: 09/15/2010  
 Action: Technical Correspondence / Assistance / Other

Global Id: T10000001812  
 Action Type: ENFORCEMENT  
 Date: 11/02/2011  
 Action: Technical Correspondence / Assistance / Other

Global Id: T10000001812  
 Action Type: ENFORCEMENT  
 Date: 05/17/2011  
 Action: Technical Correspondence / Assistance / Other

Global Id: T10000001812  
 Action Type: Other  
 Date: 06/15/2006  
 Action: Leak Discovery

Global Id: T10000001812  
 Action Type: ENFORCEMENT  
 Date: 03/30/2011  
 Action: Technical Correspondence / Assistance / Other

Global Id: T10000001812  
 Action Type: ENFORCEMENT

MAP FINDINGS

Map ID  
 Direction  
 Distance  
 Distance (ft.)Site

EDR ID Number

Database(s) EPA ID Number

**FORMER TEXACO STATION (Continued)**

**S109277134**

Date: 07/20/2010  
 Action: Technical Correspondence / Assistance / Other

Global Id: T10000001812  
 Action Type: RESPONSE  
 Date: 07/30/2012  
 Action: Monitoring Report - Semi-Annually

Global Id: T10000001812  
 Action Type: RESPONSE  
 Date: 09/28/2012  
 Action: Soil and Water Investigation Workplan

Global Id: T10000001812  
 Action Type: ENFORCEMENT  
 Date: 10/08/2012  
 Action: Technical Correspondence / Assistance / Other

Global Id: T10000001812  
 Action Type: Other  
 Date: 02/08/2010  
 Action: Leak Reported

Global Id: T10000001812  
 Action Type: RESPONSE  
 Date: 04/30/2013  
 Action: Monitoring Report - Semi-Annually

Global Id: T10000001812  
 Action Type: ENFORCEMENT  
 Date: 07/10/2012  
 Action: Technical Correspondence / Assistance / Other

Global Id: T10000001812  
 Action Type: RESPONSE  
 Date: 01/07/2014  
 Action: Well Installation Report

Global Id: T10000001812  
 Action Type: ENFORCEMENT  
 Date: 01/07/2015  
 Action: Technical Correspondence / Assistance / Other

Global Id: T10000001812  
 Action Type: RESPONSE  
 Date: 08/16/2010  
 Action: Preliminary Site Assessment Workplan

Global Id: T10000001812  
 Action Type: RESPONSE  
 Date: 10/17/2011  
 Action: Site Assessment Report - Regulator Responded

Global Id: T10000001812  
 Action Type: RESPONSE  
 Date: 03/20/2011  
 Action: Site Assessment Report - Regulator Responded



MAP FINDINGS

Map ID  
 Direction  
 Distance  
 Distance (ft.)Site

EDR ID Number  
 EPA ID Number

Database(s)

**FORMER TEXACO STATION (Continued)**

**S109277134**

Global Id: T10000001812  
 Action Type: RESPONSE  
 Date: 05/11/2011  
 Action: Soil and Water Investigation Workplan - Regulator Responded

SLIC:

Region: STATE  
**Facility Status: Completed - Case Closed**  
 Status Date: 02/04/2010  
 Global Id: T10000000448  
 Lead Agency: SAN DIEGO COUNTY LOP  
 Lead Agency Case Number: H39730-001  
 Latitude: 32.8043427  
 Longitude: -117.213051  
 Case Type: Cleanup Program Site  
 Case Worker: EB  
 Local Agency: SAN DIEGO COUNTY LOP  
 RB Case Number: Not reported  
 File Location: Not reported  
 Potential Media Affected: Not reported  
 Potential Contaminants of Concern: Not reported  
 Site History: This was opened as a Voluntary Assistance Case. Due to the discovery that this release is associated with a former UST site, this case was administratively closed and case H39730-002 was opened under the Local Oversight program. Please see that case for information.

Click here to access the California GeoTracker records for this facility:

SAN DIEGO CO. SAM:

Case Number: H39730-001  
 Agency: DEH Site Assessment & Mitigation  
**Funding: Private - VAP**  
 Facility Type: Soils Only  
 Facility Status: Closed Case  
 Date: 2/4/2010  
 Date Began: 9/23/2008

Case Number: H39730-002  
 Agency: DEH Site Assessment & Mitigation  
**Funding: LOP - State Fund**  
 Facility Type: Soils Only  
 Facility Status: Preliminary Assessment  
 Date: 1/26/2010  
 Date Began: 8/23/2006

67

**HOBART CORPORATION**  
**5390 NAPA ST**  
**SAN DIEGO, CA 92110**

**CA HIST CORTESE S101302102**  
**CA LUST N/A**  
**CA San Diego Co. HMMD**

HIST CORTESE:

Region: CORTESE  
 Facility County Code: 37  
 Reg By: LTNKA  
 Reg Id: 9UT602

MAP FINDINGS

Map ID  
 Direction  
 Distance  
 Distance (ft.)Site

EDR ID Number  
 EPA ID Number

Database(s)

**HOBART CORPORATION (Continued)**

**S101302102**

LUST:

Region: STATE  
 Global Id: T0607302889  
 Latitude: 32.7650316882111  
 Longitude: -117.196027636528  
 Case Type: LUST Cleanup Site  
 Status: Completed - Case Closed  
 Status Date: 10/18/2006  
 Lead Agency: SAN DIEGO COUNTY LOP  
 Case Worker: KH  
 Local Agency: SAN DIEGO COUNTY LOP  
 RB Case Number: 9UT602  
 LOC Case Number: H03122-001  
 File Location: Local Agency  
 Potential Media Affect: Other Groundwater (uses other than drinking water)  
 Potential Contaminants of Concern: Stoddard solvent / Mineral Sprits / Distillates  
 Site History: Not reported

[Click here to access the California GeoTracker records for this facility:](#)

Contact:

Global Id: T0607302889  
 Contact Type: Local Agency Caseworker  
 Contact Name: KEVIN HEATON  
 Organization Name: SAN DIEGO COUNTY LOP  
 Address: P.O. Box 129261  
 City: San Diego  
 Email: kevin.heaton@sdcounty.ca.gov  
 Phone Number: Not reported

Status History:

Global Id: T0607302889  
 Status: Completed - Case Closed  
 Status Date: 10/18/2006  
  
 Global Id: T0607302889  
 Status: Open - Case Begin Date  
 Status Date: 09/24/1986

Regulatory Activities:

Global Id: T0607302889  
 Action Type: Other  
 Date: 09/24/1986  
 Action: Leak Began  
  
 Global Id: T0607302889  
 Action Type: Other  
 Date: 09/24/1986  
 Action: Leak Discovery  
  
 Global Id: T0607302889  
 Action Type: ENFORCEMENT  
 Date: 09/24/1986  
 Action: Notice of Responsibility  
  
 Global Id: T0607302889

MAP FINDINGS

Map ID  
 Direction  
 Distance  
 Distance (ft.)Site

EDR ID Number  
 EPA ID Number

Database(s)

**HOBART CORPORATION (Continued)**

**S101302102**

Action Type:	Other
Date:	09/24/1986
Action:	Leak Stopped
Global Id:	T0607302889
Action Type:	ENFORCEMENT
Date:	07/27/2005
Action:	Notice of Responsibility
Global Id:	T0607302889
Action Type:	Other
Date:	09/24/1986
Action:	Leak Reported

**LUST REG 9:**

Region:	9
Status:	Remediation Plan
Case Number:	9UT602
Local Case:	H03122-001
Substance:	Gasoline
Qty Leaked:	0
Abate Method:	Not reported
Local Agency:	San Diego
How Found:	Tank Closure
How Stopped:	Close Tank
Source:	Tank
Cause:	Corrosion
Lead Agency:	Local Agency
Case Type:	Aquifer affected
Date Found:	09/18/1986
Date Stopped:	09/18/1986
Confirm Date:	09/24/1986
Submit Workplan:	Not reported
Prelim Assess:	12/30/1986
Desc Pollution:	Not reported
Remed Plan:	08/20/1987
Remed Action:	Not reported
Began Monitor:	Not reported
Release Date:	09/18/1986
Enforce Date:	Not reported
Closed Date:	Not reported
Enforce Type:	Not reported
Pilot Program:	LOP
Basin Number:	907.11
GW Depth:	11'
Beneficial Use:	Municipal groundwater use
NPDES Number:	Not reported
Priority:	1B
File Disp:	Not reported
Interim Remedial Actions:	Yes
Cleanup and Abatement order Number:	Not reported
Waste Discharge Requirement Number:	Not reported

**SAN DIEGO CO. HMMD:**

Facility Id:	209639
--------------	--------

MAP FINDINGS

Map ID  
 Direction  
 Distance  
 Distance (ft.)Site

EDR ID Number  
 EPA ID Number

Database(s)

**HOBART CORPORATION (Continued)**

**S101302102**

Business Type: 6HK18  
 EPA Id Number: CAL000336348  
 APN: 436-350-32-00  
 Last HMMMD Inspection: 09/18/2012  
 Permit Status: OPEN  
 Permit Expiration: 03/31/2013  
 Facility Owner: LARRY WEBB  
 Facility Address: 5390 NAPA ST  
 Facility City: SAN DIEGO  
 Facility State: CA  
 Facility Zip: 92110  
 UST Owner: Not reported  
 Handle Regulated Hazmat: Not reported  
 Own Or Operate UST: Not reported  
 Subject To APSA: Not reported  
 Generate Haz Waste: Y  
 Treat Haz Waste: Not reported  
 Generate Medical Waste: Not reported

Active Permits:  
 Facility Id: 209639  
 Update Date: 11/02/2012  
 Case Number: Not reported  
 Name: WASTE 331 OFF-SPEC,AGED,SURPLUS ORGANICS  
 Other Information: WASTE INK/THINNER  
 Material Waste: Waste  
 Hazardous Categories 1: Not reported  
 Hazardous Categories 2: Not reported

Violations Active Permits:  
 Facility Id: 209639  
 Update Date: 11/02/2012  
 Inspection Date: 09/18/2012  
 Violation Code: 6HV0304  
 Violation: WASTE DETERMINATION NOT MADE  
 Violation Citation: Generator of a waste has not determined if that waste is a hazardous waste as defined by law. CCR 66262.11 & 66260.200( c)  
 Activity: ACTIVE

Facility Id: 209639  
 Update Date: 11/02/2012  
 Inspection Date: 08/18/2008  
 Violation Code: 6HV0132  
 Violation: EPA ID NUMBER NOT OBTAINED/MAINTAINED  
 Violation Citation: Generator of hazardous waste has not obtained/maintained an EPA identification number. CCR 66262.12(a)  
 Activity: ACTIVE

Facility Id: 209639  
 Update Date: 11/02/2012  
 Inspection Date: 08/18/2008  
 Violation Code: 6HV0301  
 Violation: HAZWASTE:UNAUTHORIZED DISPOSAL  
 Violation Citation: Disposal or causing the disposal of hazardous waste to an unauthorized point (ground, storm drain, sewer system, trash, or air). HSC 25189.5(a) or 25189(d)  
 Activity: ACTIVE

MAP FINDINGS

Map ID  
 Direction  
 Distance  
 Distance (ft.)Site

EDR ID Number  
 EPA ID Number

Database(s)

**HOBART CORPORATION (Continued)**

**S101302102**

Facility Id: 209639  
 Update Date: 11/02/2012  
 Inspection Date: 08/18/2008  
 Violation Code: 6HV0227  
 Violation: HAZWASTE TANK/CONTAINER W/O LABEL/DATE  
 Violation Citation: Failed to properly label/date hazardous waste container &/or tank.  
 66262.34(f)  
 Activity: ACTIVE

Facility Id: 209639  
 Update Date: 11/02/2012  
 Inspection Date: 08/18/2008  
 Violation Code: 6HV0131  
 Violation: UPF Permit NOT OBTAINED for HAZWASTE  
 Violation Citation: A Unified Program Facility permit has not been obtained for the  
 generation of hazardous waste. 68.905  
 Activity: ACTIVE

Facility Id: 209639  
 Update Date: 11/02/2012  
 Inspection Date: 08/18/2008  
 Violation Code: 6HV0302  
 Violation: HAZWASTE:UNLAWFUL TRANSPORTATION  
 Violation Citation: Hazardous waste generator has unlawfully transported hazardous waste.  
 HSC 25163(a)  
 Activity: ACTIVE

Facility Id: 209639  
 Update Date: 11/02/2012  
 Inspection Date: 08/18/2008  
 Violation Code: 6HV0304  
 Violation: WASTE DETERMINATION NOT MADE  
 Violation Citation: Generator of a waste has not determined if that waste is a hazardous  
 waste as defined by law. CCR 66262.11 & 66260.200( c)  
 Activity: ACTIVE

Facility Id: 209639  
 Update Date: 11/02/2012  
 Inspection Date: 08/18/2008  
 Violation Code: 6HV0141  
 Violation: OPERATING TSDF W/O AUTHORIZATION  
 Violation Citation: Operating a Treatment, Storage, Disposal Facility without receiving  
 written authorization from Cal-EPA. HSC 25201(a)  
 Activity: ACTIVE

67

**HOBART SALES/SERVICE CENTER  
 5390 NAPA ST  
 SAN DIEGO, CA 92110**

**CA HIST UST  
 CA SWEEPS UST  
 CA San Diego Co. HMMMD  
 CA SAN DIEGO CO. SAM**

**U001572842  
 N/A**

HIST UST:  
 Region: STATE  
 Facility ID: 00000060575  
 Facility Type: Other  
 Other Type: FOOD SALES  
 Contact Name: BILL HAYWARD  
 Telephone: 6192999500

MAP FINDINGS

Map ID  
 Direction  
 Distance  
 Distance (ft.)Site

EDR ID Number  
 EPA ID Number

Database(s)

**HOBART SALES/SERVICE CENTER (Continued)**

**U001572842**

Owner Name: HOBART SALES/SERVICE CENTER  
 Owner Address: 5390 NAPA STREET  
 Owner City,St,Zip: SAN DIEGO, CA 92110  
 Total Tanks: 0001  
  
 Tank Num: 001  
 Container Num: 1  
 Year Installed: Not reported  
 Tank Capacity: 00010000  
 Tank Used for: PRODUCT  
 Type of Fuel: UNLEADED  
 Container Construction Thickness: Not reported  
 Leak Detection: Visual

**SWEEPS UST:**

Status: Active  
 Comp Number: 3122  
 Number: 9  
 Board Of Equalization: 44-021800  
 Referral Date: Not reported  
 Action Date: 06-26-92  
 Created Date: 02-29-88  
 Owner Tank Id: Not reported  
 SWRCB Tank Id: Not reported  
 Tank Status: Not reported  
 Capacity: Not reported  
 Active Date: Not reported  
 Tank Use: Not reported  
 STG: Not reported  
 Content: Not reported  
 Number Of Tanks: Not reported

Status: Not reported  
 Comp Number: 3122  
 Number: Not reported  
 Board Of Equalization: 44-021800  
 Referral Date: Not reported  
 Action Date: Not reported  
 Created Date: Not reported  
 Owner Tank Id: Not reported  
 SWRCB Tank Id: 37-000-003122-000001  
 Tank Status: Not reported  
 Capacity: 2000  
 Active Date: Not reported  
 Tank Use: M.V. FUEL  
 STG: PRODUCT  
 Content: LEADED  
 Number Of Tanks: 3

Status: Not reported  
 Comp Number: 3122  
 Number: Not reported  
 Board Of Equalization: 44-021800  
 Referral Date: Not reported  
 Action Date: Not reported  
 Created Date: Not reported  
 Owner Tank Id: Not reported

MAP FINDINGS

Map ID  
 Direction  
 Distance  
 Distance (ft.)Site

EDR ID Number

Database(s) EPA ID Number

**HOBART SALES/SERVICE CENTER (Continued)**

**U001572842**

SWRCB Tank Id: 37-000-003122-000002  
 Tank Status: Not reported  
 Capacity: 4000  
 Active Date: Not reported  
 Tank Use: M.V. FUEL  
 STG: PRODUCT  
 Content: LEADED  
 Number Of Tanks: Not reported

Status: Not reported  
 Comp Number: 3122  
 Number: Not reported  
 Board Of Equalization: 44-021800  
 Referral Date: Not reported  
 Action Date: Not reported  
 Created Date: Not reported  
 Owner Tank Id: Not reported  
 SWRCB Tank Id: 37-000-003122-000003  
 Tank Status: Not reported  
 Capacity: 8000  
 Active Date: Not reported  
 Tank Use: M.V. FUEL  
 STG: PRODUCT  
 Content: LEADED  
 Number Of Tanks: Not reported

**SAN DIEGO CO. HMMD:**

Facility Id: 103122  
 Business Type: Not reported  
 EPA Id Number: Not reported  
 APN: 436-350-32-00  
 Last HMMD Inspection: Not reported  
 Permit Status: INAC  
 Permit Expiration: Not reported  
 Facility Owner: HOBART SALES/SERVICE CENTER  
 Facility Address: 5390 NAPA ST  
 Facility City: SAN DIEGO  
 Facility State: CA  
 Facility Zip: 92110-2616  
 UST Owner: HOBART SALES/SERVICE CENTER  
 Handle Regulated Hazmat: Not reported  
 Own Or Operate UST: Not reported  
 Subject To APSA: Not reported  
 Generate Haz Waste: Not reported  
 Treat Haz Waste: Not reported  
 Generate Medical Waste: Not reported

**UST:**

UST Name: UNDERGROUND TANK 103122 T001  
 Last Update: 2012-11-02 14:17:38  
 Permit Number: 103122  
 Tank Type: UNKNOWN  
 Additional Id: 1  
 Capacity Gallons: 2000  
 UST Contents: LEADED  
 Other Content Info: LEADED  
 Reg Status: REMOVED

MAP FINDINGS

Map ID  
 Direction  
 Distance  
 Distance (ft.)Site

EDR ID Number  
 EPA ID Number

Database(s)

**HOBART SALES/SERVICE CENTER (Continued)**

**U001572842**

Remove Close Date: 1986-11-08 00:00:00  
 Year Installed: Not reported  
 Pipe Type: Not reported  
 Delivery System: Not reported  
 Monitor Code: 24  
 UST Monitor Method: VISUAL MONITORING: DAILY (MINIMUM) LOG OF INSPECTIONS

UST Name: UNDERGROUND TANK 103122 T002  
 Last Update: 2012-11-02 14:17:38  
 Permit Number: 103122  
 Tank Type: UNKNOWN  
 Additional Id: Not reported  
 Capacity Gallons: 4000  
 UST Contents: LEADED  
 Other Content Info: LEADED  
 Reg Status: REMOVED  
 Remove Close Date: 1987-01-12 00:00:00  
 Year Installed: Not reported  
 Pipe Type: Not reported  
 Delivery System: Not reported  
 Monitor Code: 90  
 UST Monitor Method: NO MONITORING ALTERNATIVE SELECTED. VERIFY AND ENTER MONITORING ALTERNATIVE DURING INSPECTION.

UST Name: UNDERGROUND TANK 103122 T003  
 Last Update: 2012-11-02 14:17:38  
 Permit Number: 103122  
 Tank Type: UNKNOWN  
 Additional Id: Not reported  
 Capacity Gallons: 8000  
 UST Contents: LEADED  
 Other Content Info: LEADED  
 Reg Status: REMOVED  
 Remove Close Date: 1987-01-12 00:00:00  
 Year Installed: Not reported  
 Pipe Type: Not reported  
 Delivery System: Not reported  
 Monitor Code: 90  
 UST Monitor Method: NO MONITORING ALTERNATIVE SELECTED. VERIFY AND ENTER MONITORING ALTERNATIVE DURING INSPECTION.

**SAN DIEGO CO. SAM:**

Case Number: H03122-001  
 Agency: DEH Site Assessment & Mitigation  
**Funding:** **POP**  
 Facility Type: GW With No Beneficial Use Designation  
 Facility Status: Closed Case  
 Date: 10/18/2006  
 Date Began: 9/24/1986



MAP FINDINGS

Map ID  
 Direction  
 Distance  
 Distance (ft.)Site

EDR ID Number

Database(s) EPA ID Number

67

**855 MORENA BLVD  
 SAN DIEGO, CA 92110**

**EDR US Hist Cleaners**

**1009130362  
 N/A**

EDR Historical Cleaners:

Name: SIR TUC S  
 Year: 1970  
 Type: CLEANERS AND DYERS

Name: TOPS CLEANERS  
 Year: 1975  
 Type: CLEANERS AND DYERS

Name: TOPS CLEANERS  
 Year: 1980  
 Type: CLEANERS AND DYERS

Name: TOPS CLEANERS  
 Year: 2007  
 Address: 855 MORENA BLVD

Name: TOPS CLEANERS  
 Year: 2008  
 Address: 855 MORENA BLVD

Name: TOPS CLEANERS  
 Year: 2010  
 Address: 855 MORENA BLVD

Name: TOPS CLEANERS  
 Year: 2011  
 Address: 855 MORENA BLVD

Name: TOPS CLEANERS  
 Year: 2012  
 Address: 855 MORENA BLVD

Name: VIP CLEANERS & LAUNDRY  
 Year: 2012  
 Address: 855 MORENA BLVD

67

**TOPS CLEANERS  
 855 MORENA BLVD  
 SAN DIEGO, CA 92110**

**RCRA-SQG 1000374381  
 FINDS CAD981618226  
 CA SLIC  
 CA San Diego Co. HMMD  
 CA HAZNET  
 CA EMI  
 CA SAN DIEGO CO. SAM**

RCRA-SQG:

Date form received by agency: 09/01/1996  
 Facility name: TOPS CLEANERS  
 Facility address: 855 MORENA BLVD  
 SAN DIEGO, CA 92110

EPA ID: CAD981618226  
 Contact: Not reported  
 Contact address: Not reported  
 Not reported  
 Contact country: US  
 Contact telephone: Not reported

MAP FINDINGS

Map ID  
 Direction  
 Distance  
 Distance (ft.)Site

EDR ID Number  
 EPA ID Number

Database(s)

**TOPS CLEANERS (Continued)**

**1000374381**

Contact email: Not reported  
 EPA Region: 09  
 Land type: Facility is not located on Indian land. Additional information is not known.  
 Classification: Small Small Quantity Generator  
 Description: Handler: generates more than 100 and less than 1000 kg of hazardous waste during any calendar month and accumulates less than 6000 kg of hazardous waste at any time; or generates 100 kg or less of hazardous waste during any calendar month, and accumulates more than 1000 kg of hazardous waste at any time

**Owner/Operator Summary:**

Owner/operator name: ASHIQ ALI AND AMIR ALI  
 Owner/operator address: NOT REQUIRED  
 NOT REQUIRED, ME 99999  
 Owner/operator country: Not reported  
 Owner/operator telephone: (415) 555-1212  
 Legal status: Private  
 Owner/Operator Type: Owner  
 Owner/Op start date: Not reported  
 Owner/Op end date: Not reported

Owner/operator name: NOT REQUIRED  
 Owner/operator address: NOT REQUIRED  
 NOT REQUIRED, ME 99999  
 Owner/operator country: Not reported  
 Owner/operator telephone: (415) 555-1212  
 Legal status: Private  
 Owner/Operator Type: Operator  
 Owner/Op start date: Not reported  
 Owner/Op end date: Not reported

**Handler Activities Summary:**

U.S. importer of hazardous waste: No  
 Mixed waste (haz. and radioactive): No  
 Recycler of hazardous waste: No  
 Transporter of hazardous waste: No  
 Treater, storer or disposer of HW: No  
 Underground injection activity: No  
 On-site burner exemption: No  
 Furnace exemption: No  
 Used oil fuel burner: No  
 Used oil processor: No  
 User oil refiner: No  
 Used oil fuel marketer to burner: No  
 Used oil Specification marketer: No  
 Used oil transfer facility: No  
 Used oil transporter: No

**Historical Generators:**

Date form received by agency: 12/08/1986  
 Site name: TOPS CLEANERS  
 Classification: Large Quantity Generator

Violation Status: No violations found

MAP FINDINGS

Map ID  
 Direction  
 Distance  
 Distance (ft.)Site

EDR ID Number  
 EPA ID Number

Database(s)

**TOPS CLEANERS (Continued)**

**1000374381**

Evaluation Action Summary:

Evaluation date: 02/27/2004  
 Evaluation: COMPLIANCE EVALUATION INSPECTION ON-SITE  
 Area of violation: Not reported  
 Date achieved compliance: Not reported  
 Evaluation lead agency: State Contractor/Grantee

FINDS:

Registry ID: 110002725908

Environmental Interest/Information System

California Hazardous Waste Tracking System - Datamart (HWTS-DATAMART) provides California with information on hazardous waste shipments for generators, transporters, and treatment, storage, and disposal facilities.

RCRAInfo is a national information system that supports the Resource Conservation and Recovery Act (RCRA) program through the tracking of events and activities related to facilities that generate, transport, and treat, store, or dispose of hazardous waste. RCRAInfo allows RCRA program staff to track the notification, permit, compliance, and corrective action activities required under RCRA.

CRITERIA AND HAZARDOUS AIR POLLUTANT INVENTORY

SLIC:

Region: STATE  
**Facility Status: Completed - Case Closed**  
 Status Date: 10/28/2014  
 Global Id: SLT19712881  
 Lead Agency: SAN DIEGO COUNTY LOP  
 Lead Agency Case Number: H00607-001  
 Latitude: 32.765476  
 Longitude: -117.198062  
 Case Type: Cleanup Program Site  
 Case Worker: NS  
 Local Agency: SAN DIEGO COUNTY LOP  
 RB Case Number: Not reported  
 File Location: Local Agency  
 Potential Media Affected: Soil  
 Potential Contaminants of Concern: \* Chlorinated Hydrocarbons  
 Site History: Not reported

[Click here to access the California GeoTracker records for this facility:](#)

SAN DIEGO CO. HMMD:

Facility Id: 100607  
 Business Type: 6HK53  
 EPA Id Number: CAD981618226  
 APN: 436-460-08-00  
 Last HMMD Inspection: 10/28/2008  
 Permit Status: INAC  
 Permit Expiration: 03/31/2009  
 Facility Owner: TED NESTOR

MAP FINDINGS

Map ID  
 Direction  
 Distance  
 Distance (ft.)Site

EDR ID Number  
 EPA ID Number

Database(s)

**TOPS CLEANERS (Continued)**

**1000374381**

Facility Address: 855 MORENA BL  
 Facility City: SAN DIEGO  
 Facility State: CA  
 Facility Zip: 92110-2610  
 UST Owner: Not reported  
 Handle Regulated Hazmat: Y  
 Own Or Operate UST: Not reported  
 Subject To APSA: Not reported  
 Generate Haz Waste: Y  
 Treat Haz Waste: Not reported  
 Generate Medical Waste: Not reported

Violations Inactive Permits:

Facility Id: 100607  
 Update Date: 11/02/2012  
 Inspection Date: 05/08/2007  
 Violation Code: 6HV0224  
 Violation: MISMANAGED EMPTY CONTAINERS >5GALS.  
 Violation Citation: Failed to mark date on empty container larger than 5 gallons and/or manage it within one year. 66261.7(e) & (f).  
 Activity: Inactive Permit

HAZNET:

envid: 1000374381  
 Year: 2008  
 GEPAID: CAD981618226  
 Contact: TED NESTOR  
 Telephone: 6192954720  
 Mailing Name: Not reported  
 Mailing Address: 855 MORENA BLVD  
 Mailing City,St,Zip: SAN DIEGO, CA 921102610  
 Gen County: Not reported  
 TSD EPA ID: CAT000613893  
 TSD County: Not reported  
 Waste Category: Liquids with halogenated organic compounds >= 1,000 Mg./L  
 Disposal Method: Storage, Bulking, And/Or Transfer Off Site--No Treatment/Reovery (H010-H129) Or (H131-H135)  
 Tons: 0.095  
 Facility County: San Diego

envid: 1000374381  
 Year: 2007  
 GEPAID: CAD981618226  
 Contact: TED NESTOR  
 Telephone: 6192954720  
 Mailing Name: Not reported  
 Mailing Address: 855 MORENA BLVD  
 Mailing City,St,Zip: SAN DIEGO, CA 921102610  
 Gen County: Not reported  
 TSD EPA ID: CAD097030993  
 TSD County: Not reported  
 Waste Category: Aqueous solution with total organic residues less than 10 percent  
 Disposal Method: Discharge To Sewer/Potw Or Npdes(With Prior Storage--With Or Without Treatment)  
 Tons: 0.42  
 Facility County: San Diego

MAP FINDINGS

Map ID  
 Direction  
 Distance  
 Distance (ft.)Site

EDR ID Number  
 EPA ID Number

Database(s)

**TOPS CLEANERS (Continued)**

**1000374381**

envid: 1000374381  
 Year: 2007  
 GEPAID: CAD981618226  
 Contact: TED NESTOR  
 Telephone: 6192954720  
 Mailing Name: Not reported  
 Mailing Address: 855 MORENA BLVD  
 Mailing City,St,Zip: SAN DIEGO, CA 921102610  
 Gen County: Not reported  
 TSD EPA ID: CAT000613893  
 TSD County: Not reported  
 Waste Category: Liquids with halogenated organic compounds >= 1,000 Mg./L  
 Disposal Method: Storage, Bulking, And/Or Transfer Off Site--No Treatment/Reovery (H010-H129) Or (H131-H135)  
 Tons: 0.39  
 Facility County: San Diego

envid: 1000374381  
 Year: 2006  
 GEPAID: CAD981618226  
 Contact: TED NESTOR  
 Telephone: 6192954720  
 Mailing Name: Not reported  
 Mailing Address: 855 MORENA BLVD  
 Mailing City,St,Zip: SAN DIEGO, CA 921102610  
 Gen County: Not reported  
 TSD EPA ID: CAT000613893  
 TSD County: Not reported  
 Waste Category: Liquids with halogenated organic compounds >= 1,000 Mg./L  
 Disposal Method: Storage, Bulking, And/Or Transfer Off Site--No Treatment/Reovery (H010-H129) Or (H131-H135)  
 Tons: 0.2  
 Facility County: San Diego

envid: 1000374381  
 Year: 2006  
 GEPAID: CAD981618226  
 Contact: TED NESTOR  
 Telephone: 6192954720  
 Mailing Name: Not reported  
 Mailing Address: 855 MORENA BLVD  
 Mailing City,St,Zip: SAN DIEGO, CA 921102610  
 Gen County: Not reported  
 TSD EPA ID: CAT000613893  
 TSD County: Not reported  
 Waste Category: Liquids with halogenated organic compounds >= 1,000 Mg./L  
 Disposal Method: Transfer Station  
 Tons: 0.3  
 Facility County: San Diego

[Click this hyperlink](#) while viewing on your computer to access 17 additional CA\_HAZNET: record(s) in the EDR Site Report.

EMI:  
 Year: 1999  
 County Code: 37  
 Air Basin: SD

MAP FINDINGS

Map ID  
 Direction  
 Distance  
 Distance (ft.)Site

EDR ID Number  
 EPA ID Number

Database(s)

**TOPS CLEANERS (Continued)**

**1000374381**

Facility ID: 1042  
 Air District Name: SD  
 SIC Code: 7216  
 Air District Name: SAN DIEGO COUNTY APCD  
 Community Health Air Pollution Info System: Not reported  
 Consolidated Emission Reporting Rule: Not reported  
 Total Organic Hydrocarbon Gases Tons/Yr: 2  
 Reactive Organic Gases Tons/Yr: 0  
 Carbon Monoxide Emissions Tons/Yr: 0  
 NOX - Oxides of Nitrogen Tons/Yr: 0  
 SOX - Oxides of Sulphur Tons/Yr: 0  
 Particulate Matter Tons/Yr: 0  
 Part. Matter 10 Micrometers & Smlr Tons/Yr: 0

Year: 2000  
 County Code: 37  
 Air Basin: SD  
 Facility ID: 1042  
 Air District Name: SD  
 SIC Code: 7216  
 Air District Name: SAN DIEGO COUNTY APCD  
 Community Health Air Pollution Info System: Not reported  
 Consolidated Emission Reporting Rule: Not reported  
 Total Organic Hydrocarbon Gases Tons/Yr: 0  
 Reactive Organic Gases Tons/Yr: 0  
 Carbon Monoxide Emissions Tons/Yr: 0  
 NOX - Oxides of Nitrogen Tons/Yr: 0  
 SOX - Oxides of Sulphur Tons/Yr: 0  
 Particulate Matter Tons/Yr: 0  
 Part. Matter 10 Micrometers & Smlr Tons/Yr: 0

Year: 2001  
 County Code: 37  
 Air Basin: SD  
 Facility ID: 1042  
 Air District Name: SD  
 SIC Code: 7216  
 Air District Name: SAN DIEGO COUNTY APCD  
 Community Health Air Pollution Info System: Not reported  
 Consolidated Emission Reporting Rule: Not reported  
 Total Organic Hydrocarbon Gases Tons/Yr: 0  
 Reactive Organic Gases Tons/Yr: 0  
 Carbon Monoxide Emissions Tons/Yr: 0  
 NOX - Oxides of Nitrogen Tons/Yr: 0  
 SOX - Oxides of Sulphur Tons/Yr: 0  
 Particulate Matter Tons/Yr: 0  
 Part. Matter 10 Micrometers & Smlr Tons/Yr: 0

Year: 2002  
 County Code: 37  
 Air Basin: SD  
 Facility ID: 1042  
 Air District Name: SD  
 SIC Code: 7216  
 Air District Name: SAN DIEGO COUNTY APCD  
 Community Health Air Pollution Info System: Not reported  
 Consolidated Emission Reporting Rule: Not reported

MAP FINDINGS

Map ID  
 Direction  
 Distance  
 Distance (ft.)Site

EDR ID Number  
 EPA ID Number

Database(s)

**TOPS CLEANERS (Continued)**

**1000374381**

Total Organic Hydrocarbon Gases Tons/Yr: 0  
 Reactive Organic Gases Tons/Yr: 0  
 Carbon Monoxide Emissions Tons/Yr: 0  
 NOX - Oxides of Nitrogen Tons/Yr: 0  
 SOX - Oxides of Sulphur Tons/Yr: 0  
 Particulate Matter Tons/Yr: 0  
 Part. Matter 10 Micrometers & Smlr Tons/Yr: 0

Year: 2003  
 County Code: 37  
 Air Basin: SD  
 Facility ID: 1042  
 Air District Name: SD  
 SIC Code: 7216  
 Air District Name: SAN DIEGO COUNTY APCD  
 Community Health Air Pollution Info System: Not reported  
 Consolidated Emission Reporting Rule: Not reported  
 Total Organic Hydrocarbon Gases Tons/Yr: 0  
 Reactive Organic Gases Tons/Yr: 0  
 Carbon Monoxide Emissions Tons/Yr: 0  
 NOX - Oxides of Nitrogen Tons/Yr: 0  
 SOX - Oxides of Sulphur Tons/Yr: 0  
 Particulate Matter Tons/Yr: 0  
 Part. Matter 10 Micrometers & Smlr Tons/Yr: 0

Year: 2004  
 County Code: 37  
 Air Basin: SD  
 Facility ID: 1042  
 Air District Name: SD  
 SIC Code: 7216  
 Air District Name: SAN DIEGO COUNTY APCD  
 Community Health Air Pollution Info System: Not reported  
 Consolidated Emission Reporting Rule: Not reported  
 Total Organic Hydrocarbon Gases Tons/Yr: 0.288225  
 Reactive Organic Gases Tons/Yr: 0  
 Carbon Monoxide Emissions Tons/Yr: 0  
 NOX - Oxides of Nitrogen Tons/Yr: 0  
 SOX - Oxides of Sulphur Tons/Yr: 0  
 Particulate Matter Tons/Yr: 0  
 Part. Matter 10 Micrometers & Smlr Tons/Yr: 0

Year: 2005  
 County Code: 37  
 Air Basin: SD  
 Facility ID: 1042  
 Air District Name: SD  
 SIC Code: 7216  
 Air District Name: SAN DIEGO COUNTY APCD  
 Community Health Air Pollution Info System: Not reported  
 Consolidated Emission Reporting Rule: Not reported  
 Total Organic Hydrocarbon Gases Tons/Yr: 0  
 Reactive Organic Gases Tons/Yr: 0  
 Carbon Monoxide Emissions Tons/Yr: 0  
 NOX - Oxides of Nitrogen Tons/Yr: 0  
 SOX - Oxides of Sulphur Tons/Yr: 0  
 Particulate Matter Tons/Yr: 0

MAP FINDINGS

Map ID  
 Direction  
 Distance  
 Distance (ft.)Site

EDR ID Number

Database(s) EPA ID Number

**TOPS CLEANERS (Continued)**

**1000374381**

Part. Matter 10 Micrometers & Smlr Tons/Yr: 0

Year: 2006  
 County Code: 37  
 Air Basin: SD  
 Facility ID: 1042  
 Air District Name: SD  
 SIC Code: 7216  
 Air District Name: SAN DIEGO COUNTY APCD  
 Community Health Air Pollution Info System: Not reported  
 Consolidated Emission Reporting Rule: Not reported  
 Total Organic Hydrocarbon Gases Tons/Yr: .49  
 Reactive Organic Gases Tons/Yr: 0  
 Carbon Monoxide Emissions Tons/Yr: 0  
 NOX - Oxides of Nitrogen Tons/Yr: 0  
 SOX - Oxides of Sulphur Tons/Yr: 0  
 Particulate Matter Tons/Yr: 0  
 Part. Matter 10 Micrometers & Smlr Tons/Yr: 0

Year: 2007  
 County Code: 37  
 Air Basin: SD  
 Facility ID: 1042  
 Air District Name: SD  
 SIC Code: 7216  
 Air District Name: SAN DIEGO COUNTY APCD  
 Community Health Air Pollution Info System: Not reported  
 Consolidated Emission Reporting Rule: Not reported  
 Total Organic Hydrocarbon Gases Tons/Yr: .49  
 Reactive Organic Gases Tons/Yr: .342314  
 Carbon Monoxide Emissions Tons/Yr: 0  
 NOX - Oxides of Nitrogen Tons/Yr: 0  
 SOX - Oxides of Sulphur Tons/Yr: 0  
 Particulate Matter Tons/Yr: 0  
 Part. Matter 10 Micrometers & Smlr Tons/Yr: 0

Year: 2008  
 County Code: 37  
 Air Basin: SD  
 Facility ID: 1042  
 Air District Name: SD  
 SIC Code: 7216  
 Air District Name: SAN DIEGO COUNTY APCD  
 Community Health Air Pollution Info System: Not reported  
 Consolidated Emission Reporting Rule: Not reported  
 Total Organic Hydrocarbon Gases Tons/Yr: .49  
 Reactive Organic Gases Tons/Yr: 0  
 Carbon Monoxide Emissions Tons/Yr: 0  
 NOX - Oxides of Nitrogen Tons/Yr: 0  
 SOX - Oxides of Sulphur Tons/Yr: 0  
 Particulate Matter Tons/Yr: 0  
 Part. Matter 10 Micrometers & Smlr Tons/Yr: 0

Year: 2009  
 County Code: 37  
 Air Basin: SD  
 Facility ID: 1042



MAP FINDINGS

Map ID  
 Direction  
 Distance  
 Distance (ft.)Site

EDR ID Number  
 EPA ID Number

Database(s)

**TOPS CLEANERS (Continued)**

**1000374381**

Air District Name: SD  
 SIC Code: 7216  
 Air District Name: SAN DIEGO COUNTY APCD  
 Community Health Air Pollution Info System: Not reported  
 Consolidated Emission Reporting Rule: Not reported  
 Total Organic Hydrocarbon Gases Tons/Yr: 0.4899999999999999  
 Reactive Organic Gases Tons/Yr: 0  
 Carbon Monoxide Emissions Tons/Yr: 0  
 NOX - Oxides of Nitrogen Tons/Yr: 0  
 SOX - Oxides of Sulphur Tons/Yr: 0  
 Particulate Matter Tons/Yr: 0  
 Part. Matter 10 Micrometers & Smlr Tons/Yr: 0

Year: 2010  
 County Code: 37  
 Air Basin: SD  
 Facility ID: 1042  
 Air District Name: SD  
 SIC Code: 7216  
 Air District Name: SAN DIEGO COUNTY APCD  
 Community Health Air Pollution Info System: Not reported  
 Consolidated Emission Reporting Rule: Not reported  
 Total Organic Hydrocarbon Gases Tons/Yr: 0.4899999999999999  
 Reactive Organic Gases Tons/Yr: 0  
 Carbon Monoxide Emissions Tons/Yr: 0  
 NOX - Oxides of Nitrogen Tons/Yr: 0  
 SOX - Oxides of Sulphur Tons/Yr: 0  
 Particulate Matter Tons/Yr: 0  
 Part. Matter 10 Micrometers & Smlr Tons/Yr: 0

**SAN DIEGO CO. SAM:**

Case Number: H00607-001  
 Agency: DEH Site Assessment & Mitigation  
**Funding: Private - VAP**  
 Facility Type: Soils Only  
 Facility Status: Preliminary Assessment  
 Date: 10/11/2006  
 Date Began: 10/11/2006

67

EDR US Hist Auto Stat 1015547589  
 N/A

**5433 GAINES ST  
 SAN DIEGO, CA 92110**

EDR Historical Auto Stations:

Name: EVANS TIRE & SERVICE CENTERS  
 Year: 1999  
 Address: 5433 GAINES ST

Name: EVANS TIRE & SERVICE CENTERS  
 Year: 2000  
 Address: 5433 GAINES ST

MAP FINDINGS

Map ID			EDR ID Number
Direction			
Distance			
Distance (ft.)	Site	Database(s)	EPA ID Number

<b>67</b>	<b>BLUE PURPOSE MARINE</b> <b>5545 GAINES ST</b> <b>SAN DIEGO, CA 92110</b>	<b>RCRA-SQG</b> <b>FINDS</b> <b>CA San Diego Co. HMMD</b>	<b>1000198256</b> <b>CAD982489163</b>
-----------	---	---	--

RCRA-SQG:

Date form received by agency: 04/27/1990  
 Facility name: BLUE PURPOSE MARINE  
 Facility address: 5545 GAINES ST  
 SAN DIEGO, CA 92110  
 EPA ID: CAD982489163  
 Contact: ENVIRONMENTAL MANAGER  
 Contact address: 5545 GAINES ST  
 SAN DIEGO, CA 92110  
 Contact country: US  
 Contact telephone: (619) 297-3222  
 Contact email: Not reported  
 EPA Region: 09  
 Classification: Small Small Quantity Generator  
 Description: Handler: generates more than 100 and less than 1000 kg of hazardous waste during any calendar month and accumulates less than 6000 kg of hazardous waste at any time; or generates 100 kg or less of hazardous waste during any calendar month, and accumulates more than 1000 kg of hazardous waste at any time

Owner/Operator Summary:

Owner/operator name: MANUEL R CINTAS  
 Owner/operator address: NOT REQUIRED  
 NOT REQUIRED, ME 99999  
 Owner/operator country: Not reported  
 Owner/operator telephone: (415) 555-1212  
 Legal status: Private  
 Owner/Operator Type: Owner  
 Owner/Op start date: Not reported  
 Owner/Op end date: Not reported

Owner/operator name: NOT REQUIRED  
 Owner/operator address: NOT REQUIRED  
 NOT REQUIRED, ME 99999

Owner/operator country: Not reported  
 Owner/operator telephone: (415) 555-1212  
 Legal status: Private  
 Owner/Operator Type: Operator  
 Owner/Op start date: Not reported  
 Owner/Op end date: Not reported

Handler Activities Summary:

U.S. importer of hazardous waste: No  
 Mixed waste (haz. and radioactive): No  
 Recycler of hazardous waste: No  
 Transporter of hazardous waste: No  
 Treater, storer or disposer of HW: No  
 Underground injection activity: No  
 On-site burner exemption: No  
 Furnace exemption: No  
 Used oil fuel burner: No  
 Used oil processor: No  
 User oil refiner: No  
 Used oil fuel marketer to burner: No

MAP FINDINGS

Map ID  
 Direction  
 Distance  
 Distance (ft.)Site

EDR ID Number  
 EPA ID Number

Database(s)

**BLUE PURPOSE MARINE (Continued)**

**1000198256**

Used oil Specification marketer: No  
 Used oil transfer facility: No  
 Used oil transporter: No

Violation Status: No violations found

**FINDS:**

Registry ID: 110002829011

**Environmental Interest/Information System**

RCRAInfo is a national information system that supports the Resource Conservation and Recovery Act (RCRA) program through the tracking of events and activities related to facilities that generate, transport, and treat, store, or dispose of hazardous waste. RCRAInfo allows RCRA program staff to track the notification, permit, compliance, and corrective action activities required under RCRA.

**SAN DIEGO CO. HMMD:**

Facility Id: 129931  
 Business Type: 6HK33  
 EPA Id Number: CAD982489163  
 APN: 436-540-03-00  
 Last HMMD Inspection: 11/30/1993  
 Permit Status: INAC  
 Permit Expiration: 05/31/1994  
 Facility Owner: MANUEL CINTAS  
 Facility Address: 5545 GAINES ST  
 Facility City: SAN DIEGO  
 Facility State: CA  
 Facility Zip: 92110-2510  
 UST Owner: Not reported  
 Handle Regulated Hazmat: Not reported  
 Own Or Operate UST: Not reported  
 Subject To APSA: Not reported  
 Generate Haz Waste: Y  
 Treat Haz Waste: Not reported  
 Generate Medical Waste: Not reported

67

**PAPER RECOVERY OF SAN DIEGO  
 5222 LOVELOCK ST  
 SAN DIEGO, CA 92110**

**CA HIST CORTESE  
 CA LUST  
 CA SWEEPS UST  
 CA San Diego Co. HMMD  
 CA SAN DIEGO CO. SAM**

**S104160542  
 N/A**

**HIST CORTESE:**

Region: CORTESE  
 Facility County Code: 37  
 Reg By: LTNKA  
 Reg Id: 9UT1845

**LUST:**

Region: STATE  
 Global Id: T0607300630  
 Latitude: 32.765232  
 Longitude: -117.20259

MAP FINDINGS

Map ID  
 Direction  
 Distance  
 Distance (ft.)Site

EDR ID Number

Database(s) EPA ID Number

**PAPER RECOVERY OF SAN DIEGO (Continued)**

**S104160542**

Case Type: LUST Cleanup Site  
 Status: Completed - Case Closed  
 Status Date: 05/30/1991  
 Lead Agency: SAN DIEGO COUNTY LOP  
 Case Worker: NS  
 Local Agency: SAN DIEGO COUNTY LOP  
 RB Case Number: 9UT1845  
 LOC Case Number: H00518-001  
 File Location: Local Agency  
 Potential Media Affect: Soil  
 Potential Contaminants of Concern: Diesel  
 Site History: Not reported

Click here to access the California GeoTracker records for this facility:

**Contact:**

Global Id: T0607300630  
 Contact Type: Local Agency Caseworker  
 Contact Name: NASSER SIONIT  
 Organization Name: SAN DIEGO COUNTY LOP  
 Address: P.O. Box 129261  
 City: San Diego  
 Email: nasser.sionit@sdcounty.ca.gov  
 Phone Number: Not reported

**Status History:**

Global Id: T0607300630  
 Status: Open - Case Begin Date  
 Status Date: 10/30/1990

Global Id: T0607300630  
 Status: Completed - Case Closed  
 Status Date: 05/30/1991

**Regulatory Activities:**

Global Id: T0607300630  
 Action Type: Other  
 Date: 10/30/1990  
 Action: Leak Began

Global Id: T0607300630  
 Action Type: Other  
 Date: 10/30/1990  
 Action: Leak Discovery

Global Id: T0607300630  
 Action Type: Other  
 Date: 10/30/1990  
 Action: Leak Stopped

Global Id: T0607300630  
 Action Type: Other  
 Date: 10/30/1990  
 Action: Leak Reported

Global Id: T0607300630  
 Action Type: ENFORCEMENT

MAP FINDINGS

Map ID  
 Direction  
 Distance  
 Distance (ft.)Site

EDR ID Number  
 EPA ID Number

Database(s)

**PAPER RECOVERY OF SAN DIEGO (Continued)**

**S104160542**

Date: 05/30/1991  
 Action: Closure/No Further Action Letter

**LUST REG 9:**

Region: 9  
 Status: Case Closed  
 Case Number: 9UT1845  
 Local Case: H00518-001  
 Substance: Diesel  
 Qty Leaked: Not reported  
 Abate Method: Not reported  
 Local Agency: San Diego  
 How Found: Other Means  
 How Stopped: Other Means  
 Source: Unknown  
 Cause: Unknown  
 Lead Agency: Local Agency  
 Case Type: Other ground water affected  
 Date Found: 10/30/1990  
 Date Stopped: 10/30/1990  
 Confirm Date: 11/09/1990  
 Submit Workplan: 11/9/90  
 Prelim Assess: / /  
 Desc Pollution: Not reported  
 Remed Plan: / /  
 Remed Action: Not reported  
 Began Monitor: Not reported  
 Release Date: 10/30/1990  
 Enforce Date: Not reported  
 Closed Date: 5/30/91  
 Enforce Type: Not reported  
 Pilot Program: LOP  
 Basin Number: 907.11  
 GW Depth: 30  
 Beneficial Use: No Beneficial groundwater use  
 NPDES Number: Not reported  
 Priority: Low priority. Priority ranking can change over time.  
 File Dispn: File discarded, case closed  
 Interim Remedial Actions: No  
 Cleanup and Abatement order Number: Not reported  
 Waste Discharge Requirement Number: Not reported

**SWEEPS UST:**

Status: Not reported  
 Comp Number: 518  
 Number: Not reported  
 Board Of Equalization: 44-021566  
 Referral Date: Not reported  
 Action Date: Not reported  
 Created Date: Not reported  
 Owner Tank Id: Not reported  
 SWRCB Tank Id: 37-000-000518-000001  
 Tank Status: Not reported  
 Capacity: 550  
 Active Date: Not reported

MAP FINDINGS

Map ID  
 Direction  
 Distance  
 Distance (ft.)Site

EDR ID Number

Database(s) EPA ID Number

**PAPER RECOVERY OF SAN DIEGO (Continued)**

**S104160542**

Tank Use: M.V. FUEL  
 STG: PRODUCT  
 Content: OTHER  
 Number Of Tanks: 1

**SAN DIEGO CO. HMMD:**

Facility Id: 100518  
 Business Type: 6HK03  
 EPA Id Number: Not reported  
 APN: 436-440-17-00  
 Last HMMD Inspection: 07/17/1990  
 Permit Status: INAC  
 Permit Expiration: 07/17/1990  
 Facility Owner: MORENA DISTRICT ASSOCIATES  
 Facility Address: 5222 LOVELOCK ST  
 Facility City: SAN DIEGO  
 Facility State: CA  
 Facility Zip: 92110-4011  
 UST Owner: MORENA DISTRICT ASSOCIATES  
 Handle Regulated Hazmat: Not reported  
 Own Or Operate UST: Not reported  
 Subject To APSA: Not reported  
 Generate Haz Waste: Not reported  
 Treat Haz Waste: Not reported  
 Generate Medical Waste: Not reported

**UST:**

UST Name: UNDERGROUND TANK 100518 T001  
 Last Update: 2012-11-02 14:17:38  
 Permit Number: 100518  
 Tank Type: SINGLE WALL  
 Additional Id: 1  
 Capacity Gallons: 550  
 UST Contents: DIESEL  
 Other Content Info: DIESEL  
 Reg Status: REMOVED  
 Remove Close Date: 1990-11-13 00:00:00  
 Year Installed: Not reported  
 Pipe Type: SINGLE WALL  
 Delivery System: SUCTION  
 Monitor Code: 05  
 UST Monitor Method: SW TANK DW PIPE W/ POS SHUTOFF-ALARM ON LLD W/ SIRS:SIR ANALY  
 MONTHLY, TANK TEST BIENNIALY, PIPE TEST ANN 0.1 G/HR OR MO 0.2 G/HR

Facility Id: 214394  
 Business Type: 6HK36  
 EPA Id Number: CAL000360022  
 APN: 436-440-17-00  
 Last HMMD Inspection: 01/06/2012  
 Permit Status: OPEN  
 Permit Expiration: 05/31/2013  
 Facility Owner: LIFESPAN TECHNOLOGY RECYCLING  
 Facility Address: 5222 LOVELOCK ST  
 Facility City: SAN DIEGO  
 Facility State: CA  
 Facility Zip: 92110

MAP FINDINGS

Map ID  
 Direction  
 Distance  
 Distance (ft.)Site

EDR ID Number  
 EPA ID Number

Database(s)

**PAPER RECOVERY OF SAN DIEGO (Continued)**

**S104160542**

UST Owner:	Not reported
Handle Regulated Hazmat:	Not reported
Own Or Operate UST:	Not reported
Subject To APSA:	Not reported
Generate Haz Waste:	Y
Treat Haz Waste:	Not reported
Generate Medical Waste:	Not reported
<b>Active Permits:</b>	
Facility Id:	214394
Update Date:	11/02/2012
Case Number:	68476-85-7
Name:	PROPANE
Other Information:	Not reported
Material Waste:	Material
Hazardous Categories 1:	FIRE
Hazardous Categories 2:	PRESSURE RELEASE
Facility Id:	214394
Update Date:	11/02/2012
Case Number:	Not reported
Name:	WASTE 444 USED BATTERIES
Other Information:	WASTE BATTERIES
Material Waste:	Waste
Hazardous Categories 1:	Not reported
Hazardous Categories 2:	Not reported
Facility Id:	214394
Update Date:	11/02/2012
Case Number:	Not reported
Name:	WASTE 860 UNIVERSAL WASTE CRTS/LAMPS/BATTERIES/ETC
Other Information:	FLOURESCENT TUBES, CRTS, BATTERIES
Material Waste:	Waste
Hazardous Categories 1:	Not reported
Hazardous Categories 2:	Not reported
<b>Violations Active Permits:</b>	
Facility Id:	214394
Update Date:	11/02/2012
Inspection Date:	01/06/2012
Violation Code:	6HV1002
Violation:	HMBP NOT ESTABISHED/IMPLEMENTED.
Violation Citation:	Hazardous materials handler has not established/implemented a business plan. HSC 25503.5(a)
Activity:	ACTIVE
Facility Id:	214394
Update Date:	11/02/2012
Inspection Date:	01/06/2012
Violation Code:	6HV1004
Violation:	HMBP NOT SUBMITTED TO HMD
Violation Citation:	Hazardous Materials Handler has not submitted a completed Business Plan to the HMMD. HSC 25505(a)
Activity:	ACTIVE

MAP FINDINGS

Map ID  
 Direction  
 Distance  
 Distance (ft.)Site

EDR ID Number  
 EPA ID Number

Database(s)

**PAPER RECOVERY OF SAN DIEGO (Continued)**

**S104160542**

SAN DIEGO CO. SAM:

Case Number: H00518-001  
 Agency: DEH Site Assessment & Mitigation  
**Funding: LOP - Federal Fund**  
 Facility Type: Soils Only  
 Facility Status: Closed Case  
 Date: 5/30/1991  
 Date Began: 10/30/1990

**67 PAPER RECOVERY OF SAN DIEGO, I  
 5222 LOVELOCK ST  
 SAN DIEGO, CA 92110**

**CA HIST UST U001572853  
 N/A**

HIST UST:

Region: STATE  
 Facility ID: 00000068910  
 Facility Type: Other  
 Other Type: WASTE PAPER DEALER  
 Contact Name: Not reported  
 Telephone: 6192915257  
 Owner Name: PETER W. GAULT%MORENA DISTRICT  
 Owner Address: 5222 LOVELOCK STREET  
 Owner City,St,Zip: SAN DIEGO, CA 92110  
 Total Tanks: 0001

Tank Num: 001  
 Container Num: 0000000001  
 Year Installed: Not reported  
 Tank Capacity: 00000550  
 Tank Used for: WASTE  
 Type of Fuel: 4  
 Container Construction Thickness: X  
 Leak Detection: None

**67 MORENA VISTA REDEVELOPMENT PROJECT  
 LINDA VISTA ROAD & NAPA STREET  
 SAN DIEGO, CA 92110**

**CA ENVIROSTOR S108407613  
 N/A**

ENVIROSTOR:

Facility ID: 60000567  
 Status: Inactive - Action Required  
 Status Date: 09/11/2012  
 Site Code: Not reported  
 Site Type: Evaluation  
 Site Type Detailed: Evaluation  
 Acres: 5  
 NPL: NO  
 Regulatory Agencies: SMBRP, US EPA  
 Lead Agency: US EPA  
 Program Manager: Not reported  
 Supervisor: \* Greg Holmes  
 Division Branch: Cleanup Cypress  
 Assembly: 78  
 Senate: 39  
 Special Program: EPA - PASI  
 Restricted Use: NO



MAP FINDINGS

Map ID  
 Direction  
 Distance  
 Distance (ft.)Site

EDR ID Number  
 EPA ID Number

Database(s)

**MORENA VISTA REDEVELOPMENT PROJECT (Continued)**

**S108407613**

Site Mgmt Req: NONE SPECIFIED  
 Funding: EPA Grant  
 Latitude: 32.7646  
 Longitude: -117.1977  
 APN: NONE SPECIFIED  
 Past Use: NONE  
 Potential COC: Benzene Tetrachloroethylene (PCE 1,2-Dichloroethylene (cis  
 Confirmed COC: NONE SPECIFIED  
 Potential Description: OTH, SOIL, SV  
 Alias Name: 60000567  
 Alias Type: Envirostor ID Number

Completed Info:

Completed Area Name: Not reported  
 Completed Sub Area Name: Not reported  
 Completed Document Type: Not reported  
 Completed Date: Not reported  
 Comments: Not reported

Future Area Name: Not reported  
 Future Sub Area Name: Not reported  
 Future Document Type: Not reported  
 Future Due Date: Not reported  
 Schedule Area Name: Not reported  
 Schedule Sub Area Name: Not reported  
 Schedule Document Type: Not reported  
 Schedule Due Date: Not reported  
 Schedule Revised Date: Not reported

67

**AUTO PARTS CLUB  
 1040 N SHERMAN ST  
 SAN DIEGO, CA 92110**

**CA SWEEPS UST  
 CA San Diego Co. HMMD**

**S104397479  
 N/A**

SWEEPS UST:

Status: Active  
 Comp Number: 4604  
 Number: 9  
 Board Of Equalization: 44-022076  
 Referral Date: Not reported  
 Action Date: 06-26-92  
 Created Date: 02-29-88  
 Owner Tank Id: Not reported  
 SWRCB Tank Id: Not reported  
 Tank Status: Not reported  
 Capacity: Not reported  
 Active Date: Not reported  
 Tank Use: Not reported  
 STG: Not reported  
 Content: Not reported  
 Number Of Tanks: Not reported

Status: Not reported  
 Comp Number: 4604  
 Number: Not reported  
 Board Of Equalization: 44-022076  
 Referral Date: Not reported  
 Action Date: Not reported  
 Created Date: Not reported

MAP FINDINGS

Map ID  
 Direction  
 Distance  
 Distance (ft.)Site

EDR ID Number  
 EPA ID Number

Database(s)

**AUTO PARTS CLUB (Continued)**

**S104397479**

Owner Tank Id: Not reported  
 SWRCB Tank Id: 37-000-004604-000001  
 Tank Status: Not reported  
 Capacity: 8000  
 Active Date: Not reported  
 Tank Use: M.V. FUEL  
 STG: PRODUCT  
 Content: OTHER  
 Number Of Tanks: 1

**SAN DIEGO CO. HMMD:**

Facility Id: 104604  
 Business Type: 6HK70  
 EPA Id Number: Not reported  
 APN: 436-290-23-00  
 Last HMMD Inspection: 01/06/1999  
 Permit Status: INAC  
 Permit Expiration: 01/06/1999  
 Facility Owner: AUTO PARTS CLUB INC.  
 Facility Address: 5825 OBERLIN DR #100  
 Facility City: SAN DIEGO  
 Facility State: CA  
 Facility Zip: 92121-  
 UST Owner: NDC DISTRIBUTORS INC  
 Handle Regulated Hazmat: Not reported  
 Own Or Operate UST: Not reported  
 Subject To APSA: Not reported  
 Generate Haz Waste: Y  
 Treat Haz Waste: Not reported  
 Generate Medical Waste: Not reported

**UST:**

UST Name: UNDERGROUND TANK 104604 T001  
 Last Update: 2012-11-02 14:17:38  
 Permit Number: 104604  
 Tank Type: SINGLE WALL  
 Additional Id: 129605  
 Capacity Gallons: 8000  
 UST Contents: DIESEL  
 Other Content Info: DIESEL  
 Reg Status: REMOVED  
 Remove Close Date: 1989-01-09 00:00:00  
 Year Installed: 1982-01-01 00:00:00  
 Pipe Type: Not reported  
 Delivery System: Not reported  
 Monitor Code: 05  
 UST Monitor Method: SW TANK DW PIPE W/ POS SHUTOFF-ALARM ON LLD W/ SIRS:SIR ANALY  
 MONTHLY, TANK TEST BIENNIALY, PIPE TEST ANN 0.1 G/HR OR MO 0.2 G/HR

MAP FINDINGS

Map ID  
 Direction  
 Distance  
 Distance (ft.)Site

EDR ID Number  
 Database(s) EPA ID Number

**67 NDC DISTRIBUTORS, INC** **CA HIST UST** **U001572851**  
**1040 SHERMAN ST** **N/A**  
**SAN DIEGO, CA 92110**

HIST UST:  
 Region: STATE  
 Facility ID: 00000004152  
 Facility Type: Other  
 Other Type: WHOLESALE DISTRIBUTO  
 Contact Name: RICK OHL  
 Telephone: 6192954152  
 Owner Name: NDC DISTRIBUTORS, INC.  
 Owner Address: 1650 E NADEAU  
 Owner City,St,Zip: LOS ANGELES, CA 90001  
 Total Tanks: 0001

Tank Num: 001  
 Container Num: 129605  
 Year Installed: 1982  
 Tank Capacity: 00008000  
 Tank Used for: PRODUCT  
 Type of Fuel: DIESEL  
 Container Construction Thickness: 1/4  
 Leak Detection: None

**67 MORENA COIN WASH** **EDR US Hist Cleaners** **1009128766**  
**5305 NAPA ST** **N/A**  
**SAN DIEGO, CA**

EDR Historical Cleaners:  
 Name: MORENA COIN WASH  
 Year: 1961  
 Type: LAUNDRIES-SELF SERVE

**67 LEE S WHEEL ALIGNMENT BRAKE SHOP** **EDR US Hist Auto Stat** **1008997902**  
**5303 NAPA ST** **N/A**  
**SAN DIEGO, CA**

EDR Historical Auto Stations:  
 Name: LEE S WHEEL ALIGNMENT  
 Year: 1961  
 Type: AUTOMOBILE REPAIRING

Name: LEE S WHEEL ALIGNMENT BRAKE SHOP  
 Year: 1975  
 Type: AUTOMOBILE REPAIRING

MAP FINDINGS

Map ID  
 Direction  
 Distance  
 Distance (ft.)Site

EDR ID Number  
 EPA ID Number

Database(s)

**67 SO-LUMINAIRE  
 4909 PACIFIC  
 SAN DIEGO, CA 92110**

**CA HIST CORTESE S100233051  
 CA LUST N/A**

HIST CORTESE:

Region: CORTESE  
 Facility County Code: 37  
 Reg By: LTNKA  
 Reg Id: 9UT670

LUST REG 9:

Region: 9  
 Status: Preliminary site assessment underway  
 Case Number: 9UT670  
 Local Case: T00748  
 Substance: Waste Oil  
 Qty Leaked: Not reported  
 Abate Method: Not reported  
 Local Agency: San Diego  
 How Found: Tank Closure  
 How Stopped: Remove Contents  
 Source: Tank  
 Cause: Structure Failure  
 Lead Agency: Local Agency  
 Case Type: Soil only  
 Date Found: / /  
 Date Stopped: / /  
 Confirm Date: / /  
 Submit Workplan: Not reported  
 Prelim Assess: 08/27/1987  
 Desc Pollution: Not reported  
 Remed Plan: / /  
 Remed Action: Not reported  
 Began Monitor: Not reported  
 Release Date: 02/05/1987  
 Enforce Date: Not reported  
 Closed Date: Not reported  
 Enforce Type: Not reported  
 Pilot Program: LOP  
 Basin Number: 908.22  
 GW Depth: Not reported  
 Beneficial Use: No Beneficial groundwater use  
 NPDES Number: Not reported  
 Priority: Not reported  
 File Dispn: File discarded, case closed  
 Interim Remedial Actions: Yes  
 Cleanup and Abatement order Number: Not reported  
 Waste Discharge Requirement Number: Not reported

**67 AAMCO TRANSMISSION  
 5251 LINDA VISTA RD  
 SAN DIEGO, CA 92110**

**RCRA-SQG 1000178106  
 FINDS CAD115335267**

RCRA-SQG:

Date form received by agency: 09/01/1996  
 Facility name: AAMCO TRANSMISSION  
 Facility address: 5251 LINDA VISTA RD  
 SAN DIEGO, CA 92110  
 EPA ID: CAD115335267

MAP FINDINGS

Map ID  
 Direction  
 Distance  
 Distance (ft.)Site

EDR ID Number  
 EPA ID Number

Database(s)

**AAMCO TRANSMISSION (Continued)**

**1000178106**

Mailing address: LINDA VISTA RD  
 SAN DIEGO, CA 92110  
 Contact: Not reported  
 Contact address: Not reported  
 Not reported  
 Contact country: US  
 Contact telephone: Not reported  
 Contact email: Not reported  
 EPA Region: 09  
 Classification: Small Small Quantity Generator  
 Description: Handler: generates more than 100 and less than 1000 kg of hazardous waste during any calendar month and accumulates less than 6000 kg of hazardous waste at any time; or generates 100 kg or less of hazardous waste during any calendar month, and accumulates more than 1000 kg of hazardous waste at any time

Owner/Operator Summary:

Owner/operator name: JANICE BUVEL  
 Owner/operator address: NOT REQUIRED  
 NOT REQUIRED, ME 99999  
 Owner/operator country: Not reported  
 Owner/operator telephone: (415) 555-1212  
 Legal status: Private  
 Owner/Operator Type: Owner  
 Owner/Op start date: Not reported  
 Owner/Op end date: Not reported

Owner/operator name: NOT REQUIRED  
 Owner/operator address: NOT REQUIRED  
 NOT REQUIRED, ME 99999  
 Owner/operator country: Not reported  
 Owner/operator telephone: (415) 555-1212  
 Legal status: Private  
 Owner/Operator Type: Operator  
 Owner/Op start date: Not reported  
 Owner/Op end date: Not reported

Handler Activities Summary:

U.S. importer of hazardous waste: No  
 Mixed waste (haz. and radioactive): No  
 Recycler of hazardous waste: No  
 Transporter of hazardous waste: No  
 Treater, storer or disposer of HW: No  
 Underground injection activity: No  
 On-site burner exemption: No  
 Furnace exemption: No  
 Used oil fuel burner: No  
 Used oil processor: No  
 User oil refiner: No  
 Used oil fuel marketer to burner: No  
 Used oil Specification marketer: No  
 Used oil transfer facility: No  
 Used oil transporter: No

Violation Status: No violations found

MAP FINDINGS

Map ID  
 Direction  
 Distance  
 Distance (ft.)Site

EDR ID Number  
 EPA ID Number

Database(s)

**AAMCO TRANSMISSION (Continued)**

**1000178106**

FINDS:

Registry ID: 110002667613

Environmental Interest/Information System

RCRAInfo is a national information system that supports the Resource Conservation and Recovery Act (RCRA) program through the tracking of events and activities related to facilities that generate, transport, and treat, store, or dispose of hazardous waste. RCRAInfo allows RCRA program staff to track the notification, permit, compliance, and corrective action activities required under RCRA.

67

**AAMCO AUTOMATIC TRANSMISSIONS**  
**5251 LINDA VISTA RD**  
**SAN DIEGO, CA**

EDR US Hist Auto Stat

**1008997202**  
**N/A**

EDR Historical Auto Stations:

Name: AAMCO AUTOMATIC TRANSMISSIONS INC  
 Year: 1975  
 Type: AUTOMOBILE REPAIRING

Name: AAMCO AUTOMATIC TRANSMISSIONS  
 Year: 1980  
 Type: A T S AUTOMATIC

Name: J & R TRANSMISSIONS INC  
 Year: 1980  
 Type: A T S AUTOMATIC

Name: J & R TRANSMISSIONS INC  
 Year: 1984  
 Type: A T S AUTOMATIC

67

**AAMCO TRANSMISSIONS (FORMER)**  
**5251 LINDA VISTA RD.**  
**SAN DIEGO, CA 92110**

CA SLIC  
 CA San Diego Co. HMMD  
 CA ENVIROSTOR  
 CA SAN DIEGO CO. SAM

**S104747892**  
**N/A**

SLIC:

Region: STATE  
**Facility Status: Completed - Case Closed**  
 Status Date: 09/11/2014  
 Global Id: T0608177273  
 Lead Agency: SAN DIEGO COUNTY LOP  
 Lead Agency Case Number: H13561-001  
 Latitude: 32.765696  
 Longitude: -117.196225  
 Case Type: Cleanup Program Site  
 Case Worker: Not reported  
 Local Agency: Not reported  
 RB Case Number: Not reported  
 File Location: Local Agency  
 Potential Media Affected: Soil  
 Potential Contaminants of Concern: Waste Oil / Motor / Hydraulic / Lubricating  
 Site History: Soil investigations were performed beneath a former transmission

MAP FINDINGS

Map ID  
 Direction  
 Distance  
 Distance (ft.)Site

EDR ID Number

Database(s) EPA ID Number

**AAMCO TRANSMISSIONS (FORMER) (Continued)**

**S104747892**

repair facility at 5251 Linda Vista Road, San Diego., in November 1999 and January 2014. The facility was located at the western end of a strip mall near the intersection of Linda Vista Road and Napa Street in Mission Valley. The strip mall is accessed from Linda Vista Road and an alley that adjoins its south side. Two underground storage tanks (USTs) had reportedly been located beneath or adjacent to the former repair facility. Waste oil had been stored in one of the tanks and the other had reportedly contained solvents. No information was available regarding the exact locations of the USTs at the time of the 1999 soil investigation. During the November 1999 investigation, eight angle borings and one vertical boring were advanced adjacent to the former transmission repair facility. The borings were located adjacent to the western and southern walls of the building and along the eastern wall shared with an adjoining unit. Petroleum hydrocarbon odors were noted at distances of 5 to 19 feet from the ground surface during advancement of four of the angle borings. These four borings originated at locations in the alley adjoining the southern wall of the facility. Analytical results indicated the detection of Total Recoverable Petroleum Hydrocarbons (TRPH) at a maximum concentration of 17,000 milligrams per kilogram (mg/kg). Halogenated volatile organic compounds (HVOCs), including solvents, were not detected in the soil samples. Groundwater was not encountered in the borings. Case #H13561-001 was opened under the Voluntary Assistance Program on November 30, 1999, based on the TRPH results for the soil samples. Additional subsurface investigation at the site was performed on January 7, 2014, to assess whether the former USTs were still present in the subsurface, the lateral extent of impacts from the release, the composition of the release, and to determine if groundwater was impacted. The former USTs were not detected in the subsurface by ground-penetrating radar. Seven borings were advanced within the building interior: one of the interior borings was advanced in the adjoining unit and two were advanced inside the former transmission repair facility. The three interior borings terminated at a depth of 9 feet. Four of the attempted borings encountered a condition of refusal at a depth of less than 3 feet. Four exterior borings were sampled to a depth of 20 feet. Groundwater was encountered at a depth of approximately 13 feet in the exterior borings. Analytical results indicated the highest gasoline and diesel concentrations were detected in soil samples collected from beneath a service bay in the south-central area of the former transmission repair facility. However, soil impacts did not extend beyond the building footprint to the north, east, or west. Gasoline- and diesel- range organics were detected in a soil sample collected near the capillary fringe from a boring located in the alley (i.e., south of the facility). The detected concentrations were 1,500 and 1,300 mg/kg, respectively. Gasoline-range and diesel-range organics were detected in a depth-discrete groundwater sample collected from the boring at concentrations of 1.0 and 0.55 milligrams per liter (mg/l), respectively. VOCs indicative of degraded gasoline (e.g., trimethylbenzenes, n-butylbenzene) and the fuel oxygenate TBA were detected at low concentrations in the groundwater sample. Metals concentrations in the groundwater sample were either not detected or were at low levels. The findings of the soil and groundwater investigations suggest that, prior to 1999, a petroleum hydrocarbon release occurred in the service bay of the former transmission repair facility. The release appears to have included gasoline, which has devolatilized and degraded, and

MAP FINDINGS

Map ID  
 Direction  
 Distance  
 Distance (ft.)Site

EDR ID Number

Database(s) EPA ID Number

**AAMCO TRANSMISSIONS (FORMER) (Continued)**

**S104747892**

diesel-range compounds. Analytical results for samples collected from two borings (located within the service bay and in the alley, respectively) suggest that the release migrated in a southerly direction but was of limited extent. Aromatic hydrocarbons, including benzene, were not detected in the downgradient groundwater sample. Degradation of volatile gasoline components indicates the lack of a health risk to occupants of the commercial space and limited potential to adversely impact potential water supply. Based on these considerations, the consultant has recommended no further action and case closure. DEH concurs with these recommendations.

[Click here to access the California GeoTracker records for this facility:](#)

**SAN DIEGO CO. HMMD:**

Facility Id:	113561
Business Type:	Not reported
EPA Id Number:	Not reported
APN:	436-350-31-00
Last HMMD Inspection:	Not reported
Permit Status:	INAC
Permit Expiration:	Not reported
Facility Owner:	Not reported
Facility Address:	Not reported
Facility City:	Not reported
Facility State:	Not reported
Facility Zip:	Not reported
UST Owner:	Not reported
Handle Regulated Hazmat:	Not reported
Own Or Operate UST:	Not reported
Subject To APSA:	Not reported
Generate Haz Waste:	Not reported
Treat Haz Waste:	Not reported
Generate Medical Waste:	Not reported

**ENVIROSTOR:**

Facility ID:	37750009
Status:	Refer: 1248 Local Agency
Status Date:	02/01/2000
Site Code:	Not reported
Site Type:	Evaluation
Site Type Detailed:	Evaluation
Acres:	0
NPL:	NO
Regulatory Agencies:	SAN DIEGO COUNTY
Lead Agency:	SAN DIEGO COUNTY
Program Manager:	Not reported
Supervisor:	Referred - Not Assigned
Division Branch:	Cleanup Cypress
Assembly:	78
Senate:	39
Special Program:	Not reported
Restricted Use:	NO
Site Mgmt Req:	NONE SPECIFIED
Funding:	Not Applicable
Latitude:	32.76593
Longitude:	-117.1964



MAP FINDINGS

Map ID  
 Direction  
 Distance  
 Distance (ft.)Site

EDR ID Number  
 EPA ID Number

Database(s)

**AAMCO TRANSMISSIONS (FORMER) (Continued)**

**S104747892**

APN: 436-350-31-00  
 Past Use: NONE SPECIFIED  
 Potential COC: NONE SPECIFIED  
 Confirmed COC: NONE SPECIFIED  
 Potential Description: NONE SPECIFIED  
 Alias Name: 436-350-31-00  
 Alias Type: APN  
 Alias Name: 37750009  
 Alias Type: Envirostor ID Number

Completed Info:  
 Completed Area Name: PROJECT WIDE  
 Completed Sub Area Name: Not reported  
 Completed Document Type: SB 1248 Notification  
 Completed Date: 02/01/2000  
 Comments: DTSC is not involved with this project.

Future Area Name: Not reported  
 Future Sub Area Name: Not reported  
 Future Document Type: Not reported  
 Future Due Date: Not reported  
 Schedule Area Name: Not reported  
 Schedule Sub Area Name: Not reported  
 Schedule Document Type: Not reported  
 Schedule Due Date: Not reported  
 Schedule Revised Date: Not reported

SAN DIEGO CO. SAM:  
 Case Number: H13561-001  
 Agency: DEH Site Assessment & Mitigation  
**Funding: XV**  
 Facility Type: Soils Only  
 Facility Status: Preliminary Assessment  
 Date: 12/10/1999  
 Date Began: 12/10/1999

**67 AAMCO TRANSMISSIONS  
 5251 LINDA VISTA TER  
 SAN DIEGO, CA**

**EDR US Hist Auto Stat 1008999738  
 N/A**

EDR Historical Auto Stations:  
 Name: AAMCO TRANSMISSIONS  
 Year: 1970  
 Type: AUTOMOBILE REPAIRING

**67 BAY PARK TOWING  
 915 MORENA BLVD  
 SAN DIEGO, CA 92110**

**CA LUST S100735368  
 CA SWEEPS UST N/A  
 CA San Diego Co. HMMD  
 CA SAN DIEGO CO. SAM**

LUST REG 9:  
 Region: 9  
 Status: Case Closed  
 Case Number: 9UT1058  
 Local Case: H30151-001  
 Substance: Gasoline

MAP FINDINGS

Map ID  
 Direction  
 Distance  
 Distance (ft.)Site

EDR ID Number

Database(s) EPA ID Number

**BAY PARK TOWING (Continued)**

**S100735368**

Qty Leaked: Not reported  
 Abate Method: Not reported  
 Local Agency: San Diego  
 How Found: Tank Closure  
 How Stopped: Close Tank  
 Source: Tank  
 Cause: Corrosion  
 Lead Agency: Local Agency  
 Case Type: Soil only  
 Date Found: 10/11/1988  
 Date Stopped: 10/11/1988  
 Confirm Date: 10/11/1988  
 Submit Workplan: Not reported  
 Prelim Assess: 10/19/1988  
 Desc Pollution: Not reported  
 Remed Plan: / /  
 Remed Action: Not reported  
 Began Monitor: Not reported  
 Release Date: 10/19/1988  
 Enforce Date: Not reported  
 Closed Date: 10/13/89  
 Enforce Type: Not reported  
 Pilot Program: LOP  
 Basin Number: Not reported  
 GW Depth: 12  
 Beneficial Use: Not reported  
 NPDES Number: Not reported  
 Priority: Low priority. Priority ranking can change over time.  
 File Dispn: File discarded, case closed  
 Interim Remedial Actions: Yes  
 Cleanup and Abatement order Number: Not reported  
 Waste Discharge Requirement Number: Not reported

**SWEEPS UST:**

Status: Active  
 Comp Number: 30151  
 Number: 9  
 Board Of Equalization: 44-023807  
 Referral Date: Not reported  
 Action Date: 06-26-92  
 Created Date: 02-29-88  
 Owner Tank Id: Not reported  
 SWRCB Tank Id: Not reported  
 Tank Status: Not reported  
 Capacity: Not reported  
 Active Date: Not reported  
 Tank Use: Not reported  
 STG: Not reported  
 Content: Not reported  
 Number Of Tanks: Not reported

Status: Not reported  
 Comp Number: 30151  
 Number: Not reported  
 Board Of Equalization: 44-023807  
 Referral Date: Not reported  
 Action Date: Not reported

MAP FINDINGS

Map ID  
 Direction  
 Distance  
 Distance (ft.)Site

EDR ID Number  
 EPA ID Number

Database(s)

**BAY PARK TOWING (Continued)**

**S100735368**

Created Date: Not reported  
 Owner Tank Id: Not reported  
 SWRCB Tank Id: 37-000-030151-000001  
 Tank Status: Not reported  
 Capacity: 10000  
 Active Date: Not reported  
 Tank Use: M.V. FUEL  
 STG: PRODUCT  
 Content: REG UNLEADED  
 Number Of Tanks: 1

**SAN DIEGO CO. HMMD:**

Facility Id: 130151  
 Business Type: Not reported  
 EPA Id Number: Not reported  
 APN: 436-330-33-00  
 Last HMMD Inspection: Not reported  
 Permit Status: INAC  
 Permit Expiration: Not reported  
 Facility Owner: THE WOSK TRUST  
 Facility Address: 915 MORENA BL  
 Facility City: SAN DIEGO  
 Facility State: CA  
 Facility Zip: 92110-2612  
 UST Owner: Not reported  
 Handle Regulated Hazmat: Not reported  
 Own Or Operate UST: Not reported  
 Subject To APSA: Not reported  
 Generate Haz Waste: Not reported  
 Treat Haz Waste: Not reported  
 Generate Medical Waste: Not reported

**UST:**

UST Name: UNDERGROUND TANK 130151 T001  
 Last Update: 2012-11-02 14:17:38  
 Permit Number: 130151  
 Tank Type: SINGLE WALL  
 Additional Id: 1  
 Capacity Gallons: 10000  
 UST Contents: REGULAR UNLEADED  
 Other Content Info: REGULAR UNLEADED  
 Reg Status: REMOVED  
 Remove Close Date: 1988-11-10 00:00:00  
 Year Installed: Not reported  
 Pipe Type: Not reported  
 Delivery System: Not reported  
 Monitor Code: 90  
 UST Monitor Method: NO MONITORING ALTERNATIVE SELECTED. VERIFY AND ENTER MONITORING ALTERNATIVE DURING INSPECTION.

**SAN DIEGO CO. SAM:**

Case Number: H30151-001  
 Agency: DEH Site Assessment & Mitigation  
**Funding: LOP - State Fund**  
 Facility Type: Soils Only  
 Facility Status: Closed Case

MAP FINDINGS

Map ID		EDR ID Number
Direction		
Distance		
Distance (ft.)Site	Database(s)	EPA ID Number

---

**BAY PARK TOWING (Continued)**

**S100735368**

Date: 11/1/1989  
 Date Began: 10/11/1988

**67**

**BAY PARK TOWING  
 915 MORENA BL  
 SAN DIEGO, CA 92110**

**CA HIST CORTESE  
 CA LUST**

**S104752425  
 N/A**

**HIST CORTESE:**

Region: CORTESE  
 Facility County Code: 37  
 Reg By: LTNKA  
 Reg Id: 9UT1058

**LUST:**

Region: STATE  
 Global Id: T0607300071  
 Latitude: 32.765792  
 Longitude: -117.1983704  
 Case Type: LUST Cleanup Site  
 Status: Completed - Case Closed  
 Status Date: 11/01/1989  
 Lead Agency: SAN DIEGO COUNTY LOP  
 Case Worker: Not reported  
 Local Agency: Not reported  
 RB Case Number: 9UT1058  
 LOC Case Number: H30151-001  
 File Location: Local Agency  
 Potential Media Affect: Soil  
 Potential Contaminants of Concern: Gasoline  
 Site History: Not reported

Click here to access the California GeoTracker records for this facility:

**Status History:**

Global Id: T0607300071  
 Status: Open - Case Begin Date  
 Status Date: 10/11/1988

Global Id: T0607300071  
 Status: Completed - Case Closed  
 Status Date: 11/01/1989

**Regulatory Activities:**

Global Id: T0607300071  
 Action Type: Other  
 Date: 10/11/1988  
 Action: Leak Began

Global Id: T0607300071  
 Action Type: Other  
 Date: 10/11/1988  
 Action: Leak Discovery

Global Id: T0607300071  
 Action Type: Other  
 Date: 10/11/1988  
 Action: Leak Stopped

MAP FINDINGS

Map ID  
 Direction  
 Distance  
 Distance (ft.)Site

EDR ID Number  
 EPA ID Number

Database(s)

**BAY PARK TOWING (Continued)**

**S104752425**

Global Id: T0607300071  
 Action Type: Other  
 Date: 10/11/1988  
 Action: Leak Reported

67

**HD SUPPLY - PLUMBING/HVAC, LTD  
 1004 CUDAHY PL  
 SAN DIEGO, CA 92110**

**CA San Diego Co. HMMD  
 CA SAN DIEGO CO. SAM**

**S104745978  
 N/A**

SAN DIEGO CO. HMMD:

Facility Id: 207805  
 Business Type: 6HK60  
 EPA Id Number: CAL000306793  
 APN: 436-290-05-00  
 Last HMMD Inspection: 03/14/2011  
 Permit Status: INAC  
 Permit Expiration: 09/30/2011  
 Facility Owner: HD SUPPLY  
 Facility Address: 1004 CUDAHY PL  
 Facility City: SAN DIEGO  
 Facility State: CA  
 Facility Zip: 92110  
 UST Owner: Not reported  
 Handle Regulated Hazmat: Y  
 Own Or Operate UST: Not reported  
 Subject To APSA: Not reported  
 Generate Haz Waste: Y  
 Treat Haz Waste: Not reported  
 Generate Medical Waste: Not reported

Facility Id: 104594  
 Business Type: Not reported  
 EPA Id Number: Not reported  
 APN: 436-290-05-00  
 Last HMMD Inspection: Not reported  
 Permit Status: INAC  
 Permit Expiration: 05/19/1993  
 Facility Owner: BERGEN BRUNSWIG DRUG CO  
 Facility Address: 1004 CUDAHY PL  
 Facility City: SAN DIEGO  
 Facility State: CA  
 Facility Zip: 92110-3929  
 UST Owner: Not reported  
 Handle Regulated Hazmat: Not reported  
 Own Or Operate UST: Not reported  
 Subject To APSA: Not reported  
 Generate Haz Waste: Not reported  
 Treat Haz Waste: Not reported  
 Generate Medical Waste: Not reported

SAN DIEGO CO. SAM:

Case Number: H04594-001  
 Agency: DEH Site Assessment & Mitigation  
**Funding: Non Billable**  
 Facility Type: Failed Integrity Test  
 Facility Status: Closed Case

MAP FINDINGS

Map ID  
 Direction  
 Distance  
 Distance (ft.)Site

EDR ID Number  
 EPA ID Number

Database(s)

**HD SUPPLY - PLUMBING/HVAC, LTD (Continued)**

**S104745978**

Date: 3/15/1988  
 Date Began: 1/28/1988

**67 BERGEN BRUNSWIG CORP.  
 1004 CUDAHY PL  
 SAN DIEGO, CA 92110**

**CA HIST UST U001572820  
 N/A**

HIST UST:  
 Region: STATE  
 Facility ID: 00000000799  
 Facility Type: Not reported  
 Other Type: WHOLESALER  
 Contact Name: Not reported  
 Telephone: 6192763111  
 Owner Name: BERGEN BRUNSWIG CORP.  
 Owner Address: 1004 CUDAHY PL.  
 Owner City,St,Zip: SAN DIEGO, CA 92110  
 Total Tanks: 0001  
  
 Tank Num: 001  
 Container Num: 1  
 Year Installed: 1968  
 Tank Capacity: 00001000  
 Tank Used for: PRODUCT  
 Type of Fuel: REGULAR  
 Container Construction Thickness: Not reported  
 Leak Detection: None

**67 BERGEN BRUNSWIG DRUG CO  
 1004 CUDAHY PL  
 SAN DIEGO, CA 92110**

**CA SLIC U001572821  
 CA HIST UST N/A**

SLIC:  
 Region: STATE  
**Facility Status: Completed - Case Closed**  
 Status Date: 03/15/1988  
 Global Id: T0608134393  
 Lead Agency: SAN DIEGO COUNTY LOP  
 Lead Agency Case Number: H04594-001  
 Latitude: 32.766046  
 Longitude: -117.202493  
 Case Type: Cleanup Program Site  
 Case Worker: Not reported  
 Local Agency: Not reported  
 RB Case Number: Not reported  
 File Location: Local Agency  
 Potential Media Affected: Not reported  
 Potential Contaminants of Concern: Not reported  
 Site History: Not reported

Click here to access the California GeoTracker records for this facility:

HIST UST:  
 Region: STATE  
 Facility ID: 00000054677  
 Facility Type: Other

MAP FINDINGS

Map ID  
 Direction  
 Distance  
 Distance (ft.)Site

EDR ID Number  
 EPA ID Number

Database(s)

**BERGEN BRUNSWIG DRUG CO (Continued)**

**U001572821**

Other Type: PHARMECEUTICAL DIST.  
 Contact Name: TED SIMPSON-MGR.  
 Telephone: 6192763111  
 Owner Name: BERGEN BRUNSWIG DRUG CO.  
 Owner Address: 22351 SO. WILMINGTON AVE.  
 Owner City,St,Zip: CARSON, CA 90745  
 Total Tanks: 0001

Tank Num: 001  
 Container Num: 1  
 Year Installed: Not reported  
 Tank Capacity: 00001000  
 Tank Used for: PRODUCT  
 Type of Fuel: REGULAR  
 Container Construction Thickness: Not reported  
 Leak Detection: None

67

**COLORAMA PAINTS  
 5261 LINDA VISTA RD  
 SAN DIEGO, CA 92110**

**CA HIST UST U001572828  
 CA SWEEPS UST N/A**

**HIST UST:**

Region: STATE  
 Facility ID: 00000000693  
 Facility Type: Other  
 Other Type: PAINT STORE  
 Contact Name: A. A. ARNOLD DIST. MGR./VICE P  
 Telephone: 6192974421  
 Owner Name: PERVO PAINT COMPANY DBA COLORA  
 Owner Address: 6624 STANFORD AVE.  
 Owner City,St,Zip: LOS ANGELES, CA 90001  
 Total Tanks: 0001

Tank Num: 001  
 Container Num: 1  
 Year Installed: 1966  
 Tank Capacity: 00001000  
 Tank Used for: PRODUCT  
 Type of Fuel: Not reported  
 Container Construction Thickness: Not reported  
 Leak Detection: None

**SWEEPS UST:**

Status: Active  
 Comp Number: 15384  
 Number: 9  
 Board Of Equalization: 44-022917  
 Referral Date: Not reported  
 Action Date: 06-26-92  
 Created Date: 02-29-88  
 Owner Tank Id: Not reported  
 SWRCB Tank Id: Not reported  
 Tank Status: Not reported  
 Capacity: Not reported  
 Active Date: Not reported  
 Tank Use: Not reported  
 STG: Not reported

MAP FINDINGS

Map ID  
 Direction  
 Distance  
 Distance (ft.)Site

EDR ID Number  
 EPA ID Number

Database(s)

**COLORAMA PAINTS (Continued)**

**U001572828**

Content: Not reported  
 Number Of Tanks: Not reported  
  
 Status: Not reported  
 Comp Number: 15384  
 Number: Not reported  
 Board Of Equalization: 44-022917  
 Referral Date: Not reported  
 Action Date: Not reported  
 Created Date: Not reported  
 Owner Tank Id: Not reported  
 SWRCB Tank Id: 37-000-015384-000001  
 Tank Status: Not reported  
 Capacity: 1000  
 Active Date: Not reported  
 Tank Use: CHEMICAL  
 STG: PRODUCT  
 Content: Not reported  
 Number Of Tanks: 1

67

**FORMER E R PLASTICS  
 4901 PACIFIC HWY  
 SAN DIEGO, CA 92110**

**CA LUST S104539588  
 N/A**

LUST REG 9:

Region: 9  
 Status: Case Closed  
 Case Number: 9UT255  
 Local Case: H05384-001  
 Substance: Gasoline  
 Qty Leaked: Not reported  
 Abate Method: Not reported  
 Local Agency: San Diego  
 How Found: Tank Closure  
 How Stopped: Close Tank  
 Source: Unknown  
 Cause: Overfill  
 Lead Agency: Local Agency  
 Case Type: Aquifer affected  
 Date Found: 01/14/1987  
 Date Stopped: 01/14/1987  
 Confirm Date: 01/14/1987  
 Submit Workplan: Not reported  
 Prelim Assess: 01/30/1987  
 Desc Pollution: Not reported  
 Remed Plan: / /  
 Remed Action: Not reported  
 Began Monitor: Not reported  
 Release Date: 01/23/1987  
 Enforce Date: 1/20/87  
 Closed Date: 1/25/00  
 Enforce Type: SEL  
 Pilot Program: LOP  
 Basin Number: 907.11  
 GW Depth: 12  
 Beneficial Use: MUNBU  
 NPDES Number: Not reported  
 Priority: 1B



MAP FINDINGS

Map ID  
 Direction  
 Distance  
 Distance (ft.)Site

EDR ID Number  
 EPA ID Number

Database(s)

**FORMER E R PLASTICS (Continued)**

**S104539588**

File Dispn: File discarded, case closed  
 Interim Remedial Actions: Yes  
 Cleanup and Abatement order Number: Not reported  
 Waste Discharge Requirement Number: Not reported

**67 EJ R PLASTICS  
 4901 PACIFIC  
 SAN DIEGO, CA 92110**

**CA HIST CORTESE S101302125  
 N/A**

HIST CORTESE:  
 Region: CORTESE  
 Facility County Code: 37  
 Reg By: LTNKA  
 Reg Id: 9UT255

**67 AIQ INC  
 4903 PACIFIC HY  
 SAN DIEGO, CA 92110**

**CA LUST S100727003  
 CA SWEEPS UST N/A**

LUST:  
 Region: STATE  
 Global Id: T0607301295  
 Latitude: 32.7637842  
 Longitude: -117.2039232  
 Case Type: LUST Cleanup Site  
 Status: Completed - Case Closed  
 Status Date: 01/25/2000  
 Lead Agency: SAN DIEGO COUNTY LOP  
 Case Worker: LA  
 Local Agency: SAN DIEGO COUNTY LOP  
 RB Case Number: 9UT255  
 LOC Case Number: H05384-001  
 File Location: Local Agency  
 Potential Media Affect: Aquifer used for drinking water supply  
 Potential Contaminants of Concern: Gasoline  
 Site History: Not reported

Click here to access the California GeoTracker records for this facility:

Contact:  
 Global Id: T0607301295  
 Contact Type: Local Agency Caseworker  
 Contact Name: LAURIE APECECHEA  
 Organization Name: SAN DIEGO COUNTY LOP  
 Address: P.O. Box 129261  
 City: San Diego  
 Email: laurie.apecechea@sdcounty.ca.gov  
 Phone Number: Not reported

Status History:  
 Global Id: T0607301295  
 Status: Completed - Case Closed  
 Status Date: 01/25/2000  
  
 Global Id: T0607301295  
 Status: Open - Case Begin Date

MAP FINDINGS

Map ID  
 Direction  
 Distance  
 Distance (ft.)Site

EDR ID Number  
 EPA ID Number

Database(s)

**AIQ INC (Continued)**

**S100727003**

Status Date: 01/14/1987

Regulatory Activities:

Global Id: T0607301295  
 Action Type: Other  
 Date: 01/14/1987  
 Action: Leak Began

Global Id: T0607301295  
 Action Type: Other  
 Date: 01/14/1987  
 Action: Leak Discovery

Global Id: T0607301295  
 Action Type: Other  
 Date: 01/14/1987  
 Action: Leak Stopped

Global Id: T0607301295  
 Action Type: ENFORCEMENT  
 Date: 01/20/1987  
 Action: Notice of Responsibility

Global Id: T0607301295  
 Action Type: Other  
 Date: 01/14/1987  
 Action: Leak Reported

**SWEEPS UST:**

Status: Active  
 Comp Number: 5384  
 Number: 9  
 Board Of Equalization: 44-022214  
 Referral Date: Not reported  
 Action Date: 06-26-92  
 Created Date: 02-29-88  
 Owner Tank Id: Not reported  
 SWRCB Tank Id: Not reported  
 Tank Status: Not reported  
 Capacity: Not reported  
 Active Date: Not reported  
 Tank Use: Not reported  
 STG: Not reported  
 Content: Not reported  
 Number Of Tanks: Not reported

Status: Not reported  
 Comp Number: 5384  
 Number: Not reported  
 Board Of Equalization: 44-022214  
 Referral Date: Not reported  
 Action Date: Not reported  
 Created Date: Not reported  
 Owner Tank Id: Not reported  
 SWRCB Tank Id: 37-000-005384-000001

MAP FINDINGS

Map ID  
 Direction  
 Distance  
 Distance (ft.)Site

EDR ID Number  
 EPA ID Number

Database(s)

**AIQ INC (Continued)**

**S100727003**

Tank Status: Not reported  
 Capacity: 1000  
 Active Date: Not reported  
 Tank Use: M.V. FUEL  
 STG: PRODUCT  
 Content: LEADED  
 Number Of Tanks: 2

Status: Not reported  
 Comp Number: 5384  
 Number: Not reported  
 Board Of Equalization: 44-022214  
 Referral Date: Not reported  
 Action Date: Not reported  
 Created Date: Not reported  
 Owner Tank Id: Not reported  
 SWRCB Tank Id: 37-000-005384-000002  
 Tank Status: Not reported  
 Capacity: 1000  
 Active Date: Not reported  
 Tank Use: M.V. FUEL  
 STG: PRODUCT  
 Content: LEADED  
 Number Of Tanks: Not reported

67

**AIQ INC  
 4903 PACIFIC HY  
 SAN DIEGO, CA 92110**

**CA SAN DIEGO CO. SAM**

**S106915928  
 N/A**

SAN DIEGO CO. SAM:  
 Case Number: H05384-001  
 Agency: DEH Site Assessment & Mitigation  
**Funding: LOP - Federal Fund**  
 Facility Type: Drinking Water Aquifer Impacted  
 Facility Status: Closed Case  
 Date: 1/25/2000  
 Date Began: 1/14/1987

67

**SHARP PATHOLOGY LABORATORY  
 5325 METRO STREET  
 SAN DIEGO, CA 92110**

**RCRA-SQG  
 FINDS  
 CA San Diego Co. HMMD  
 CA HAZNET**

**1000246795  
 CAD981640402**

RCRA-SQG:  
 Date form received by agency: 02/27/1987  
 Facility name: ANTICANCER INC  
 Facility address: 5325 METRO ST  
 SAN DIEGO, CA 92110  
 EPA ID: CAD981640402  
 Mailing address: PO BOX 296  
 LA JOLLA, CA 92038  
 Contact: ENVIRONMENTAL MANAGER  
 Contact address: 5325 METRO ST  
 SAN DIEGO, CA 92110  
 Contact country: US  
 Contact telephone: (619) 299-3250

MAP FINDINGS

Map ID  
 Direction  
 Distance  
 Distance (ft.)Site

EDR ID Number

Database(s) EPA ID Number

**SHARP PATHOLOGY LABORATORY (Continued)**

**1000246795**

Contact email: Not reported  
 EPA Region: 09  
 Classification: Small Small Quantity Generator  
 Description: Handler: generates more than 100 and less than 1000 kg of hazardous waste during any calendar month and accumulates less than 6000 kg of hazardous waste at any time; or generates 100 kg or less of hazardous waste during any calendar month, and accumulates more than 1000 kg of hazardous waste at any time

**Owner/Operator Summary:**

Owner/operator name: ANTICANCER INC  
 Owner/operator address: NOT REQUIRED  
 NOT REQUIRED, ME 99999  
 Owner/operator country: Not reported  
 Owner/operator telephone: (415) 555-1212  
 Legal status: Private  
 Owner/Operator Type: Owner  
 Owner/Op start date: Not reported  
 Owner/Op end date: Not reported

Owner/operator name: NOT REQUIRED  
 Owner/operator address: NOT REQUIRED  
 NOT REQUIRED, ME 99999

Owner/operator country: Not reported  
 Owner/operator telephone: (415) 555-1212  
 Legal status: Private  
 Owner/Operator Type: Operator  
 Owner/Op start date: Not reported  
 Owner/Op end date: Not reported

**Handler Activities Summary:**

U.S. importer of hazardous waste: No  
 Mixed waste (haz. and radioactive): No  
 Recycler of hazardous waste: No  
 Transporter of hazardous waste: No  
 Treater, storer or disposer of HW: No  
 Underground injection activity: No  
 On-site burner exemption: No  
 Furnace exemption: No  
 Used oil fuel burner: No  
 Used oil processor: No  
 User oil refiner: No  
 Used oil fuel marketer to burner: No  
 Used oil Specification marketer: No  
 Used oil transfer facility: No  
 Used oil transporter: No

Violation Status: No violations found

**FINDS:**

Registry ID: 110002695977

**Environmental Interest/Information System**

California Hazardous Waste Tracking System - Datamart (HWTS-DATAMART) provides California with information on hazardous waste shipments for generators, transporters, and treatment, storage, and disposal

MAP FINDINGS

Map ID  
 Direction  
 Distance  
 Distance (ft.)Site

EDR ID Number  
 EPA ID Number

Database(s)

**SHARP PATHOLOGY LABORATORY (Continued)**

**1000246795**

facilities.

RCRAInfo is a national information system that supports the Resource Conservation and Recovery Act (RCRA) program through the tracking of events and activities related to facilities that generate, transport, and treat, store, or dispose of hazardous waste. RCRAInfo allows RCRA program staff to track the notification, permit, compliance, and corrective action activities required under RCRA.

**HAZARDOUS WASTE BIENNIAL REPORTER**

**SAN DIEGO CO. HMMD:**

Facility Id: 119452  
 Business Type: 6HK58  
 EPA Id Number: CAD981640402  
 APN: 436-340-07-00  
 Last HMMD Inspection: 12/22/1992  
 Permit Status: INAC  
 Permit Expiration: 04/30/1993  
 Facility Owner: CORP  
 Facility Address: 5325 N METRO ST  
 Facility City: SAN DIEGO  
 Facility State: CA  
 Facility Zip: 92110-2608  
 UST Owner: Not reported  
 Handle Regulated Hazmat: Not reported  
 Own Or Operate UST: Not reported  
 Subject To APSA: Not reported  
 Generate Haz Waste: Y  
 Treat Haz Waste: Not reported  
 Generate Medical Waste: Not reported

**HAZNET:**

envid: 1000246795  
 Year: 1993  
 GEPAID: CAD981640402  
 Contact: Not reported  
 Telephone: 0000000000  
 Mailing Name: Not reported  
 Mailing Address: PO BOX 296  
 Mailing City,St,Zip: LA JOLLA, CA 920380000  
 Gen County: Not reported  
 TSD EPA ID: CAD050806850  
 TSD County: Not reported  
 Waste Category: Aqueous solution with total organic residues 10 percent or more  
 Disposal Method: Transfer Station  
 Tons: 4.17000000000  
 Facility County: San Diego

MAP FINDINGS

Map ID			EDR ID Number
Direction			
Distance			
Distance (ft.)	Site	Database(s)	EPA ID Number

<b>67</b>	<b>SHARP PATHOLOGY LABORATORY</b>	<b>RCRA-LQG</b>	<b>1000368478</b>
	<b>5325 METRO STREET</b>		<b>CAD981404544</b>
	<b>SAN DIEGO, CA 92110</b>		

RCRA-LQG:

Date form received by agency: 03/01/2014  
 Facility name: SHARP PATHOLOGY LABORATORY  
 Facility address: 5325 METRO STREET  
 SAN DIEGO, CA 92110  
 EPA ID: CAD981404544  
 Mailing address: METRO STREET  
 SAN DIEGO, CA 92110  
 Contact: HECTOR HERRERA  
 Contact address: METRO STREET  
 SAN DIEGO, CA 92110  
 Contact country: Not reported  
 Contact telephone: (619) 295-0964  
 Contact email: HECTOR.HERRERA@SHARP.COM  
 EPA Region: 09  
 Land type: Private  
 Classification: Large Quantity Generator  
 Description: Handler: generates 1,000 kg or more of hazardous waste during any calendar month; or generates more than 1 kg of acutely hazardous waste during any calendar month; or generates more than 100 kg of any residue or contaminated soil, waste or other debris resulting from the cleanup of a spill, into or on any land or water, of acutely hazardous waste during any calendar month; or generates 1 kg or less of acutely hazardous waste during any calendar month, and accumulates more than 1 kg of acutely hazardous waste at any time; or generates 100 kg or less of any residue or contaminated soil, waste or other debris resulting from the cleanup of a spill, into or on any land or water, of acutely hazardous waste during any calendar month, and accumulates more than 100 kg of that material at any time

Owner/Operator Summary:

Owner/operator name: SAN DIEGO HOSPITAL ASSOCIATION  
 Owner/operator address: SPECTRUM CT.  
 SAN DIEGO, CA 92123  
 Owner/operator country: Not reported  
 Owner/operator telephone: (619) 295-0964  
 Legal status: Private  
 Owner/Operator Type: Owner  
 Owner/Op start date: 06/20/1984  
 Owner/Op end date: Not reported

Owner/operator name: SAN DIEGO HOSPITAL ASSOCIATION  
 Owner/operator address: Not reported  
 Not reported  
 Owner/operator country: Not reported  
 Owner/operator telephone: Not reported  
 Legal status: Private  
 Owner/Operator Type: Operator  
 Owner/Op start date: 06/20/1984  
 Owner/Op end date: Not reported

Handler Activities Summary:

U.S. importer of hazardous waste: No  
 Mixed waste (haz. and radioactive): No

MAP FINDINGS

Map ID  
 Direction  
 Distance  
 Distance (ft.)Site

EDR ID Number  
 EPA ID Number

Database(s)

**SHARP PATHOLOGY LABORATORY (Continued)**

**1000368478**

Recycler of hazardous waste: No  
 Transporter of hazardous waste: No  
 Treater, storer or disposer of HW: No  
 Underground injection activity: No  
 On-site burner exemption: No  
 Furnace exemption: No  
 Used oil fuel burner: No  
 Used oil processor: No  
 User oil refiner: No  
 Used oil fuel marketer to burner: No  
 Used oil Specification marketer: No  
 Used oil transfer facility: No  
 Used oil transporter: No

. Waste code: 214  
 . Waste name: 214

. Waste code: 331  
 . Waste name: 331

. Waste code: 352  
 . Waste name: 352

. Waste code: 551  
 . Waste name: 551

. Waste code: D001  
 . Waste name: IGNITABLE WASTE

. Waste code: D002  
 . Waste name: CORROSIVE WASTE

. Waste code: D011  
 . Waste name: SILVER

. Waste code: F003  
 . Waste name: THE FOLLOWING SPENT NONHALOGENATED SOLVENTS: XYLENE, ACETONE, ETHYL ACETATE, ETHYL BENZENE, ETHYL ETHER, METHYL ISOBUTYL KETONE, N-BUTYL ALCOHOL, CYCLOHEXANONE, AND METHANOL; ALL SPENT SOLVENT MIXTURES/BLENDS CONTAINING, BEFORE USE, ONLY THE ABOVE SPENT NONHALOGENATED SOLVENTS; AND ALL SPENT SOLVENT MIXTURES/BLENDS CONTAINING, BEFORE USE, ONE OR MORE OF THE ABOVE NONHALOGENATED SOLVENTS, AND A TOTAL OF TEN PERCENT OR MORE (BY VOLUME) OF ONE OR MORE OF THOSE SOLVENTS LISTED IN F001, F002, F004, AND F005; AND STILL BOTTOMS FROM THE RECOVERY OF THESE SPENT SOLVENTS AND SPENT SOLVENT MIXTURES.

. Waste code: F005  
 . Waste name: THE FOLLOWING SPENT NONHALOGENATED SOLVENTS: TOLUENE, METHYL ETHYL KETONE, CARBON DISULFIDE, ISOBUTANOL, PYRIDINE, BENZENE, 2-ETHOXYETHANOL, AND 2-NITROPROPANE; ALL SPENT SOLVENT MIXTURES/BLENDS CONTAINING, BEFORE USE, A TOTAL OF TEN PERCENT OR MORE (BY VOLUME) OF ONE OR MORE OF THE ABOVE NONHALOGENATED SOLVENTS OR THOSE SOLVENTS LISTED IN F001, F002, OR F004; AND STILL BOTTOMS FROM THE RECOVERY OF THESE SPENT SOLVENTS AND SPENT SOLVENT MIXTURES.

. Waste code: LABP

MAP FINDINGS

Map ID  
 Direction  
 Distance  
 Distance (ft.)Site

EDR ID Number

Database(s) EPA ID Number

**SHARP PATHOLOGY LABORATORY (Continued)**

**1000368478**

- . Waste name: LAB PACK
- . Waste code: U122
- . Waste name: FORMALDEHYDE
- . Waste code: U188
- . Waste name: PHENOL
- . Waste code: U239
- . Waste name: BENZENE, DIMETHYL- (I,T) (OR) XYLENE (I)

Historical Generators:

Date form received by agency: 06/15/2010  
 Site name: SHARP PATHOLOGY LABORATORY  
 Classification: Large Quantity Generator

- . Waste code: 214
- . Waste name: 214
- . Waste code: D001
- . Waste name: IGNITABLE WASTE
- . Waste code: F003
- . Waste name: THE FOLLOWING SPENT NONHALOGENATED SOLVENTS: XYLENE, ACETONE, ETHYL ACETATE, ETHYL BENZENE, ETHYL ETHER, METHYL ISOBUTYL KETONE, N-BUTYL ALCOHOL, CYCLOHEXANONE, AND METHANOL; ALL SPENT SOLVENT MIXTURES/BLENDS CONTAINING, BEFORE USE, ONLY THE ABOVE SPENT NONHALOGENATED SOLVENTS; AND ALL SPENT SOLVENT MIXTURES/BLENDS CONTAINING, BEFORE USE, ONE OR MORE OF THE ABOVE NONHALOGENATED SOLVENTS, AND A TOTAL OF TEN PERCENT OR MORE (BY VOLUME) OF ONE OR MORE OF THOSE SOLVENTS LISTED IN F001, F002, F004, AND F005; AND STILL BOTTOMS FROM THE RECOVERY OF THESE SPENT SOLVENTS AND SPENT SOLVENT MIXTURES.
- . Waste code: U122
- . Waste name: FORMALDEHYDE

Date form received by agency: 02/21/2008  
 Site name: SHARP PATHOLOGY LABORATORY  
 Classification: Large Quantity Generator

- . Waste code: D001
- . Waste name: IGNITABLE WASTE
- . Waste code: F003
- . Waste name: THE FOLLOWING SPENT NONHALOGENATED SOLVENTS: XYLENE, ACETONE, ETHYL ACETATE, ETHYL BENZENE, ETHYL ETHER, METHYL ISOBUTYL KETONE, N-BUTYL ALCOHOL, CYCLOHEXANONE, AND METHANOL; ALL SPENT SOLVENT MIXTURES/BLENDS CONTAINING, BEFORE USE, ONLY THE ABOVE SPENT NONHALOGENATED SOLVENTS; AND ALL SPENT SOLVENT MIXTURES/BLENDS CONTAINING, BEFORE USE, ONE OR MORE OF THE ABOVE NONHALOGENATED SOLVENTS, AND A TOTAL OF TEN PERCENT OR MORE (BY VOLUME) OF ONE OR MORE OF THOSE SOLVENTS LISTED IN F001, F002, F004, AND F005; AND STILL BOTTOMS FROM THE RECOVERY OF THESE SPENT SOLVENTS AND SPENT SOLVENT MIXTURES.
- . Waste code: U122



MAP FINDINGS

Map ID  
 Direction  
 Distance  
 Distance (ft.)Site

EDR ID Number

Database(s) EPA ID Number

**SHARP PATHOLOGY LABORATORY (Continued)**

**1000368478**

. Waste name: FORMALDEHYDE

Date form received by agency: 02/16/2004

Site name: SHARP PATHOLOGY LABORATORY

Classification: Small Quantity Generator

Date form received by agency: 02/16/2004

Site name: SHARP PATHOLOGY LABORATORY

Classification: Large Quantity Generator

. Waste code: D001

. Waste name: IGNITABLE WASTE

. Waste code: D002

. Waste name: CORROSIVE WASTE

. Waste code: F003

. Waste name: THE FOLLOWING SPENT NONHALOGENATED SOLVENTS: XYLENE, ACETONE, ETHYL ACETATE, ETHYL BENZENE, ETHYL ETHER, METHYL ISOBUTYL KETONE, N-BUTYL ALCOHOL, CYCLOHEXANONE, AND METHANOL; ALL SPENT SOLVENT MIXTURES/BLENDS CONTAINING, BEFORE USE, ONLY THE ABOVE SPENT NONHALOGENATED SOLVENTS; AND ALL SPENT SOLVENT MIXTURES/BLENDS CONTAINING, BEFORE USE, ONE OR MORE OF THE ABOVE NONHALOGENATED SOLVENTS, AND A TOTAL OF TEN PERCENT OR MORE (BY VOLUME) OF ONE OR MORE OF THOSE SOLVENTS LISTED IN F001, F002, F004, AND F005; AND STILL BOTTOMS FROM THE RECOVERY OF THESE SPENT SOLVENTS AND SPENT SOLVENT MIXTURES.

. Waste code: U122

. Waste name: FORMALDEHYDE

Date form received by agency: 02/27/2002

Site name: SHARP PATHOLOGY LABORATORY

Classification: Large Quantity Generator

. Waste code: 214

. Waste name: 214

. Waste code: D001

. Waste name: IGNITABLE WASTE

. Waste code: D002

. Waste name: CORROSIVE WASTE

. Waste code: F003

. Waste name: THE FOLLOWING SPENT NONHALOGENATED SOLVENTS: XYLENE, ACETONE, ETHYL ACETATE, ETHYL BENZENE, ETHYL ETHER, METHYL ISOBUTYL KETONE, N-BUTYL ALCOHOL, CYCLOHEXANONE, AND METHANOL; ALL SPENT SOLVENT MIXTURES/BLENDS CONTAINING, BEFORE USE, ONLY THE ABOVE SPENT NONHALOGENATED SOLVENTS; AND ALL SPENT SOLVENT MIXTURES/BLENDS CONTAINING, BEFORE USE, ONE OR MORE OF THE ABOVE NONHALOGENATED SOLVENTS, AND A TOTAL OF TEN PERCENT OR MORE (BY VOLUME) OF ONE OR MORE OF THOSE SOLVENTS LISTED IN F001, F002, F004, AND F005; AND STILL BOTTOMS FROM THE RECOVERY OF THESE SPENT SOLVENTS AND SPENT SOLVENT MIXTURES.

. Waste code: U122

MAP FINDINGS

Map ID  
 Direction  
 Distance  
 Distance (ft.)Site

EDR ID Number

Database(s) EPA ID Number

**SHARP PATHOLOGY LABORATORY (Continued)**

**1000368478**

Waste name: FORMALDEHYDE

Date form received by agency: 03/04/1999  
 Site name: SHARP PATHOLOGY LAB  
 Classification: Large Quantity Generator

Date form received by agency: 05/02/1986  
 Site name: SHARP PATHOLOGY LABORATORY  
 Classification: Small Quantity Generator

Facility Has Received Notices of Violations:

Regulation violated: F - 262.30-34.C  
 Area of violation: Generators - General  
 Date violation determined: 11/02/2001  
 Date achieved compliance: 03/07/2002  
 Violation lead agency: EPA  
 Enforcement action: Not reported  
 Enforcement action date: 12/13/2001  
 Enf. disposition status: Not reported  
 Enf. disp. status date: Not reported  
 Enforcement lead agency: EPA  
 Proposed penalty amount: Not reported  
 Final penalty amount: Not reported  
 Paid penalty amount: Not reported

Regulation violated: F - 262.30-34.C  
 Area of violation: Generators - General  
 Date violation determined: 11/02/2001  
 Date achieved compliance: 03/07/2002  
 Violation lead agency: EPA  
 Enforcement action: WRITTEN INFORMAL  
 Enforcement action date: 02/07/2002  
 Enf. disposition status: Not reported  
 Enf. disp. status date: Not reported  
 Enforcement lead agency: EPA  
 Proposed penalty amount: Not reported  
 Final penalty amount: Not reported  
 Paid penalty amount: Not reported

Evaluation Action Summary:

Evaluation date: 11/02/2001  
 Evaluation: COMPLIANCE EVALUATION INSPECTION ON-SITE  
 Area of violation: Generators - General  
 Date achieved compliance: 03/07/2002  
 Evaluation lead agency: EPA

67

**THE COCA-COLA BOTTLING COMPANY**  
**5330 LINDA VISTA RD**  
**SAN DIEGO, CA 92110**

**CA HIST UST U001572869**  
**N/A**

HIST UST:

Region: STATE  
 Facility ID: 00000064612  
 Facility Type: Other  
 Other Type: COOLER DEPARTMENT  
 Contact Name: JIM LYNCH  
 Telephone: 6192995330  
 Owner Name: THE COCA-COLA BOTTLING COMPANY

MAP FINDINGS

Map ID  
 Direction  
 Distance  
 Distance (ft.)Site

EDR ID Number  
 EPA ID Number

Database(s)

**THE COCA-COLA BOTTLING COMPANY (Continued)**

**U001572869**

Owner Address: 1334 SO. CENTRAL AVENUE  
 Owner City,St,Zip: LOS ANGELES, CA 90021  
 Total Tanks: 0001  
  
 Tank Num: 001  
 Container Num: 1  
 Year Installed: Not reported  
 Tank Capacity: 00006000  
 Tank Used for: PRODUCT  
 Type of Fuel: REGULAR  
 Container Construction Thickness: 1/4  
 Leak Detection: Visual, Stock Inventor

67

**COCA COLA BOTTLING CO  
 5330 LINDA VISTA RD  
 SAN DIEGO, CA 92110**

**CA HIST CORTESE  
 CA LUST  
 CA SLIC  
 CA SWEEPS UST  
 CA San Diego Co. HMMD  
 CA SAN DIEGO CO. SAM**

**S100470830  
 N/A**

**HIST CORTESE:**

Region: CORTESE  
 Facility County Code: 37  
 Reg By: LTNKA  
 Reg Id: 9UT1673

**LUST:**

Region: STATE  
 Global Id: T0607300489  
 Latitude: 32.766924  
 Longitude: -117.196022  
 Case Type: LUST Cleanup Site  
 Status: Completed - Case Closed  
 Status Date: 03/21/2003  
 Lead Agency: SAN DIEGO COUNTY LOP  
 Case Worker: Not reported  
 Local Agency: Not reported  
 RB Case Number: 9UT1673  
 LOC Case Number: H04967-001  
 File Location: Local Agency  
 Potential Media Affect: Aquifer used for drinking water supply  
 Potential Contaminants of Concern: Diesel  
 Site History: Not reported

Click here to access the California GeoTracker records for this facility:

**Status History:**

Global Id: T0607300489  
 Status: Completed - Case Closed  
 Status Date: 03/21/2003

Global Id: T0607300489  
 Status: Open - Case Begin Date  
 Status Date: 08/24/1989

**Regulatory Activities:**

Global Id: T0607300489

MAP FINDINGS

Map ID  
 Direction  
 Distance  
 Distance (ft.)Site

EDR ID Number  
 EPA ID Number

Database(s)

**COCA COLA BOTTLING CO (Continued)**

**S100470830**

Action Type:	Other
Date:	08/24/1989
Action:	Leak Began
Global Id:	T0607300489
Action Type:	Other
Date:	08/24/1989
Action:	Leak Discovery
Global Id:	T0607300489
Action Type:	ENFORCEMENT
Date:	08/24/1989
Action:	Notice of Responsibility
Global Id:	T0607300489
Action Type:	Other
Date:	08/24/1989
Action:	Leak Stopped
Global Id:	T0607300489
Action Type:	Other
Date:	08/24/1989
Action:	Leak Reported

**LUST REG 9:**

Region:	9
Status:	Remedial action (cleanup) Underway
Case Number:	9UT1673
Local Case:	H04967-001
Substance:	Gasoline
Qty Leaked:	0
Abate Method:	Not reported
Local Agency:	San Diego
How Found:	Tank Closure
How Stopped:	Close Tank
Source:	Piping
Cause:	Overfill
Lead Agency:	Local Agency
Case Type:	Aquifer affected
Date Found:	08/24/1989
Date Stopped:	08/24/1989
Confirm Date:	08/24/1989
Submit Workplan:	Not reported
Prelim Assess:	08/24/1989
Desc Pollution:	Not reported
Remed Plan:	/ /
Remed Action:	8/27/96
Began Monitor:	Not reported
Release Date:	04/26/1990
Enforce Date:	8/24/89
Closed Date:	Not reported
Enforce Type:	SEL
Pilot Program:	LOP
Basin Number:	907.11
GW Depth:	10'
Beneficial Use:	Municipal groundwater use

MAP FINDINGS

Map ID  
 Direction  
 Distance  
 Distance (ft.)Site

EDR ID Number  
 EPA ID Number

Database(s)

**COCA COLA BOTTLING CO (Continued)**

**S100470830**

NPDES Number: Not reported  
 Priority: 2A  
 File Dispn: Not reported  
 Interim Remedial Actions: Yes  
 Cleanup and Abatement order Number: Not reported  
 Waste Discharge Requirement Number: Not reported

SLIC:

Region: STATE  
**Facility Status: Completed - Case Closed**  
 Status Date: 02/02/2007  
 Global Id: T06019753550  
 Lead Agency: SAN DIEGO COUNTY LOP  
 Lead Agency Case Number: H04967-002  
 Latitude: 32.766924  
 Longitude: -117.196022  
 Case Type: Cleanup Program Site  
 Case Worker: KK  
 Local Agency: SAN DIEGO COUNTY LOP  
 RB Case Number: Not reported  
 File Location: Local Agency  
 Potential Media Affected: Not reported  
 Potential Contaminants of Concern: Not reported  
 Site History: Not reported

[Click here to access the California GeoTracker records for this facility:](#)

SWEEPS UST:

Status: Active  
 Comp Number: 4967  
 Number: 9  
 Board Of Equalization: Not reported  
 Referral Date: Not reported  
 Action Date: 06-26-92  
 Created Date: 02-29-88  
 Owner Tank Id: Not reported  
 SWRCB Tank Id: Not reported  
 Tank Status: Not reported  
 Capacity: Not reported  
 Active Date: Not reported  
 Tank Use: Not reported  
 STG: Not reported  
 Content: Not reported  
 Number Of Tanks: Not reported

Status: Not reported  
 Comp Number: 4967  
 Number: Not reported  
 Board Of Equalization: Not reported  
 Referral Date: Not reported  
 Action Date: Not reported  
 Created Date: Not reported  
 Owner Tank Id: Not reported  
 SWRCB Tank Id: 37-000-004967-000001  
 Tank Status: Not reported  
 Capacity: 6000

MAP FINDINGS

Map ID  
 Direction  
 Distance  
 Distance (ft.)Site

EDR ID Number

Database(s) EPA ID Number

**COCA COLA BOTTLING CO (Continued)**

**S100470830**

Active Date:	Not reported
Tank Use:	M.V. FUEL
STG:	PRODUCT
Content:	REG UNLEADED
Number Of Tanks:	2
Status:	Not reported
Comp Number:	4967
Number:	Not reported
Board Of Equalization:	Not reported
Referral Date:	Not reported
Action Date:	Not reported
Created Date:	Not reported
Owner Tank Id:	Not reported
SWRCB Tank Id:	37-000-004967-000002
Tank Status:	Not reported
Capacity:	1000
Active Date:	Not reported
Tank Use:	M.V. FUEL
STG:	PRODUCT
Content:	LEADED
Number Of Tanks:	Not reported

**SAN DIEGO CO. HMMD:**

Facility Id:	104967
Business Type:	6HK18
EPA Id Number:	CAL000122743
APN:	436-340-03-00
Last HMMD Inspection:	01/19/2007
Permit Status:	INAC
Permit Expiration:	04/30/2008
Facility Owner:	COCA COLA ENTERPRISES
Facility Address:	5330 LINDA VISTA RD
Facility City:	SAN DIEGO
Facility State:	CA
Facility Zip:	92110
UST Owner:	COCA-COLA BOTTLING CO
Handle Regulated Hazmat:	Y
Own Or Operate UST:	Not reported
Subject To APSA:	Not reported
Generate Haz Waste:	Y
Treat Haz Waste:	Not reported
Generate Medical Waste:	Not reported

**UST:**

UST Name:	UNDERGROUND TANK 104967 T001
Last Update:	2012-11-02 14:17:38
Permit Number:	104967
Tank Type:	SINGLE WALL
Additional Id:	1
Capacity Gallons:	6000
UST Contents:	REGULAR UNLEADED
Other Content Info:	REGULAR UNLEADED
Reg Status:	REMOVED
Remove Close Date:	1989-08-24 00:00:00
Year Installed:	Not reported
Pipe Type:	SINGLE WALL

MAP FINDINGS

Map ID  
 Direction  
 Distance  
 Distance (ft.)Site

EDR ID Number  
 EPA ID Number

Database(s)

**COCA COLA BOTTLING CO (Continued)**

**S100470830**

Delivery System: SUCTION  
 Monitor Code: 02  
 UST Monitor Method: SW TANK SW PRESSURE PIPE W/ RESTRICTIVE LLD W/ SIRS: SIR DATA ANALYSIS MONTHLY, TANK TEST BIENNIALY, PIPE TEST ANNUALLY

UST Name: UNDERGROUND TANK 104967 T002  
 Last Update: 2012-11-02 14:17:38  
 Permit Number: 104967  
 Tank Type: UNKNOWN  
 Additional Id: 2  
 Capacity Gallons: 1000  
 UST Contents: LEADED  
 Other Content Info: LEADED  
 Reg Status: REMOVED  
 Remove Close Date: 1989-08-24 00:00:00  
 Year Installed: Not reported  
 Pipe Type: Not reported  
 Delivery System: Not reported  
 Monitor Code: 90  
 UST Monitor Method: NO MONITORING ALTERNATIVE SELECTED. VERIFY AND ENTER MONITORING ALTERNATIVE DURING INSPECTION.

Violations Inactive Permits:

Facility Id: 104967  
 Update Date: 11/02/2012  
 Inspection Date: 01/19/2007  
 Violation Code: 6HV1013  
 Violation: HMBP NOT AVAILABLE FOR REVIEW  
 Violation Citation: Copy of HMBP not onsite for inspector's review. 25505(e)  
 Activity: Inactive Permit

Facility Id: 104967  
 Update Date: 11/02/2012  
 Inspection Date: 09/30/2004  
 Violation Code: 6HV0131  
 Violation: UPF Permit NOT OBTAINED for HAZWASTE  
 Violation Citation: A Unified Program Facility permit has not been obtained for the generation of hazardous waste. 68.905  
 Activity: Inactive Permit

SAN DIEGO CO. SAM:

Case Number: H04967-001  
 Agency: DEH Site Assessment & Mitigation  
**Funding: LOP - Federal Fund**  
 Facility Type: Drinking Water Aquifer Impacted  
 Facility Status: Closed Case  
 Date: 3/21/2003  
 Date Began: 8/24/1989

Case Number: H04967-002  
 Agency: DEH Site Assessment & Mitigation  
**Funding: Private - VAP**  
 Facility Type: Soils Only  
 Facility Status: Closed Case  
 Date: 2/2/2007

MAP FINDINGS

Map ID		EDR ID Number
Direction		
Distance		
Distance (ft.)Site	Database(s)	EPA ID Number

**COCA COLA BOTTLING CO (Continued)**

**S100470830**

Date Began: Not reported

67

**ASTRO SIGN CO  
4941 PACIFIC HY  
SAN DIEGO, CA 92110**

**CA SLIC  
CA San Diego Co. HMMMD**

**S106062842  
N/A**

SLIC:

Region:	STATE
<b>Facility Status:</b>	<b>Completed - Case Closed</b>
Status Date:	07/17/2013
Global Id:	T0608151865
Lead Agency:	SAN DIEGO COUNTY LOP
Lead Agency Case Number:	H10185-001
Latitude:	32.766138
Longitude:	-117.20414
Case Type:	Cleanup Program Site
Case Worker:	SW
Local Agency:	SAN DIEGO COUNTY LOP
RB Case Number:	Not reported
File Location:	Local Agency
Potential Media Affected:	Under Investigation
Potential Contaminants of Concern:	Not reported
Site History:	Refer to "Site Maps/Documents" tab for Closure Letter

Click here to access the California GeoTracker records for this facility:

SAN DIEGO CO. HMMMD:

Facility Id:	129081
Business Type:	6HK77
EPA Id Number:	CAL000073348
APN:	436-440-20-00
Last HMMMD Inspection:	03/05/2007
Permit Status:	INAC
Permit Expiration:	09/30/2007
Facility Owner:	W. STONECIPHER
Facility Address:	4502 SARATOGA AV
Facility City:	SAN DIEGO
Facility State:	CA
Facility Zip:	92107
UST Owner:	Not reported
Handle Regulated Hazmat:	Y
Own Or Operate UST:	Not reported
Subject To APSA:	Not reported
Generate Haz Waste:	Y
Treat Haz Waste:	Not reported
Generate Medical Waste:	Not reported

Violations Inactive Permits:

Facility Id:	129081
Update Date:	11/02/2012
Inspection Date:	03/05/2007
Violation Code:	6HV1013
Violation:	HMBP NOT AVAILABLE FOR REVIEW
Violation Citation:	Copy of HMBP not onsite for inspector's review. 25505(e)
Activity:	Inactive Permit

Facility Id:	129081
Update Date:	11/02/2012



MAP FINDINGS

Map ID  
 Direction  
 Distance  
 Distance (ft.)Site

EDR ID Number  
 EPA ID Number

Database(s)

**ASTRO SIGN CO (Continued)**

**S106062842**

Inspection Date: 03/05/2007  
 Violation Code: 6HV1001  
 Violation: NO UPF PERMIT FOR HAZMATS  
 Violation Citation: A Unified Program Facility permit has not been obtained for hazardous materials. 68.905  
 Activity: Inactive Permit

Facility Id: 129081  
 Update Date: 11/02/2012  
 Inspection Date: 03/05/2007  
 Violation Code: 6HV0301  
 Violation: HAZWASTE:UNAUTHORIZED DISPOSAL  
 Violation Citation: Disposal or causing the disposal of hazardous waste to an unauthorized point (ground, storm drain, sewer system, trash, or air). HSC 25189.5(a) or 25189(d)  
 Activity: Inactive Permit

Facility Id: 129081  
 Update Date: 11/02/2012  
 Inspection Date: 03/05/2007  
 Violation Code: 6HV0224  
 Violation: MISMANAGED EMPTY CONTAINERS >5GALS.  
 Violation Citation: Failed to mark date on empty container larger than 5 gallons and/or manage it within one year. 66261.7(e) & (f).  
 Activity: Inactive Permit

67

**ASTRO SIGN CO  
 4941 PACIFIC HWY STE 3  
 SAN DIEGO, CA 92110**

**RCRA-SQG 1000472901  
 FINDS CAD982434920  
 CA San Diego Co. HMMD  
 CA SAN DIEGO CO. SAM**

RCRA-SQG:  
 Date form received by agency:01/03/1991  
 Facility name: ASTRO SIGN CO  
 Facility address: 4941 PACIFIC HWY STE 3  
 SAN DIEGO, CA 92110  
 EPA ID: CAD982434920  
 Mailing address: PACIFIC HWY STE 3  
 SAN DIEGO, CA 92110  
 Contact: ENVIRONMENTAL MANAGER  
 Contact address: 4941 PACIFIC HWY STE 3  
 SAN DIEGO, CA 92110  
 Contact country: US  
 Contact telephone: (619) 298-5117  
 Contact email: Not reported  
 EPA Region: 09  
 Classification: Small Small Quantity Generator  
 Description: Handler: generates more than 100 and less than 1000 kg of hazardous waste during any calendar month and accumulates less than 6000 kg of hazardous waste at any time; or generates 100 kg or less of hazardous waste during any calendar month, and accumulates more than 1000 kg of hazardous waste at any time

Owner/Operator Summary:  
 Owner/operator name: LARRY MUNTER  
 Owner/operator address: NOT REQUIRED

MAP FINDINGS

Map ID  
 Direction  
 Distance  
 Distance (ft.)Site

EDR ID Number  
 EPA ID Number

Database(s)

**ASTRO SIGN CO (Continued)**

**1000472901**

NOT REQUIRED, ME 99999  
 Owner/operator country: Not reported  
 Owner/operator telephone: (415) 555-1212  
 Legal status: Private  
 Owner/Operator Type: Owner  
 Owner/Op start date: Not reported  
 Owner/Op end date: Not reported

Owner/operator name: NOT REQUIRED  
 Owner/operator address: NOT REQUIRED  
 NOT REQUIRED, ME 99999

Owner/operator country: Not reported  
 Owner/operator telephone: (415) 555-1212  
 Legal status: Private  
 Owner/Operator Type: Operator  
 Owner/Op start date: Not reported  
 Owner/Op end date: Not reported

Handler Activities Summary:

U.S. importer of hazardous waste: No  
 Mixed waste (haz. and radioactive): No  
 Recycler of hazardous waste: No  
 Transporter of hazardous waste: No  
 Treater, storer or disposer of HW: No  
 Underground injection activity: No  
 On-site burner exemption: No  
 Furnace exemption: No  
 Used oil fuel burner: No  
 Used oil processor: No  
 User oil refiner: No  
 Used oil fuel marketer to burner: No  
 Used oil Specification marketer: No  
 Used oil transfer facility: No  
 Used oil transporter: No

Violation Status: No violations found

FINDS:

Registry ID: 110002811306

Environmental Interest/Information System

RCRAInfo is a national information system that supports the Resource Conservation and Recovery Act (RCRA) program through the tracking of events and activities related to facilities that generate, transport, and treat, store, or dispose of hazardous waste. RCRAInfo allows RCRA program staff to track the notification, permit, compliance, and corrective action activities required under RCRA.

SAN DIEGO CO. HMMD:

Facility Id: 211685  
 Business Type: 6HK18  
 EPA Id Number: Not reported  
 APN: 436-440-20-00  
 Last HMMD Inspection: 01/12/2010  
 Permit Status: INAC

MAP FINDINGS

Map ID  
 Direction  
 Distance  
 Distance (ft.)Site

EDR ID Number  
 EPA ID Number

Database(s)

**ASTRO SIGN CO (Continued)**

**1000472901**

Permit Expiration:	04/30/2012
Facility Owner:	VINCENT LUCARELLI
Facility Address:	4941 PACIFIC HY #4
Facility City:	San Diego
Facility State:	CA
Facility Zip:	92110
UST Owner:	Not reported
Handle Regulated Hazmat:	Not reported
Own Or Operate UST:	Not reported
Subject To APSA:	Not reported
Generate Haz Waste:	Y
Treat Haz Waste:	Y
Generate Medical Waste:	Not reported
Facility Id:	208398
Business Type:	6HK50
EPA Id Number:	Not reported
APN:	436-440-20-00
Last HMMD Inspection:	08/02/2007
Permit Status:	INAC
Permit Expiration:	12/31/2009
Facility Owner:	DEWI T MALAPSY
Facility Address:	811 CAMINITO SIENA
Facility City:	CHULA VISTA
Facility State:	CA
Facility Zip:	91911
UST Owner:	Not reported
Handle Regulated Hazmat:	Y
Own Or Operate UST:	Not reported
Subject To APSA:	Not reported
Generate Haz Waste:	Y
Treat Haz Waste:	Not reported
Generate Medical Waste:	Not reported
Violations Inactive Permits:	
Facility Id:	208398
Update Date:	11/02/2012
Inspection Date:	08/02/2007
Violation Code:	6HV0302
Violation:	HAZWASTE:UNLAWFUL TRANSPORTATION
Violation Citation:	Hazardous waste generator has unlawfully transported hazardous waste. HSC 25163(a)
Activity:	Inactive Permit
Facility Id:	208398
Update Date:	11/02/2012
Inspection Date:	08/02/2007
Violation Code:	6HV0227
Violation:	HAZWASTE TANK/CONTAINER W/O LABEL/DATE
Violation Citation:	Failed to properly label/date hazardous waste container &/or tank. 66262.34(f)
Activity:	Inactive Permit
Facility Id:	208398
Update Date:	11/02/2012
Inspection Date:	08/02/2007
Violation Code:	6HV1004
Violation:	HMBP NOT SUBMITTED TO HMD

MAP FINDINGS

Map ID  
 Direction  
 Distance  
 Distance (ft.)Site

EDR ID Number  
 EPA ID Number

Database(s)

**ASTRO SIGN CO (Continued)**

**1000472901**

Violation Citation: Hazardous Materials Handler has not submitted a completed Business Plan to the HMMMD. HSC 25505(a)  
 Activity: Inactive Permit  
 Facility Id: 208398  
 Update Date: 11/02/2012  
 Inspection Date: 08/02/2007  
 Violation Code: 6HV0228  
 Violation: CONTAINER NOT KEPT CLOSED  
 Violation Citation: Failed to keep container closed. CFR 265.173  
 Activity: Inactive Permit

SAN DIEGO CO. SAM:

Case Number: H10185-001  
 Agency: DEH Site Assessment & Mitigation  
**Funding: XV**  
 Facility Type: Complaint  
 Facility Status: Preliminary Assessment  
 Date: 3/24/1993  
 Date Began: 1/1/1973

67

**MORENA VISTA  
 5319 LINDA VISTA RD  
 SAN DIEGO, CA 92110**

CA SLIC S106874870  
 CA SAN DIEGO CO. SAM N/A

SLIC:

Region: STATE  
**Facility Status: Completed - Case Closed**  
 Status Date: 03/06/2007  
 Global Id: T0607393415  
 Lead Agency: SAN DIEGO COUNTY LOP  
 Lead Agency Case Number: H39636-001  
 Latitude: 32.766609  
 Longitude: -117.195905  
 Case Type: Cleanup Program Site  
 Case Worker: Not reported  
 Local Agency: Not reported  
 RB Case Number: Not reported  
 File Location: Local Agency  
 Potential Media Affected: Soil  
 Potential Contaminants of Concern: \* Chlorinated Hydrocarbons  
 Site History: Not reported

[Click here to access the California GeoTracker records for this facility:](#)

SAN DIEGO CO. SAM:

Case Number: H39636-001  
 Agency: DEH Site Assessment & Mitigation  
**Funding: Private - VAP**  
 Facility Type: Soils Only  
 Facility Status: Closed Case  
 Date: 3/6/2007  
 Date Began: Not reported

MAP FINDINGS

Map ID  
 Direction  
 Distance  
 Distance (ft.)Site

EDR ID Number

Database(s) EPA ID Number

67

EDR US Hist Cleaners

1015073559  
 N/A

**5401 LINDA VISTA RD  
 SAN DIEGO, CA 92110**

EDR Historical Cleaners:

Name: ALOHA EXPRESS CLEANERS & LAUNDRY  
 Year: 1999  
 Address: 5401 LINDA VISTA RD

Name: ALOHA EXPRESS CLEANERS & LAUNDRY  
 Year: 2000  
 Address: 5401 LINDA VISTA RD

Name: ALOHA EXPRESS CLEANERS & LNDRY  
 Year: 2002  
 Address: 5401 LINDA VISTA RD

Name: DRY CLEAN 4 LES  
 Year: 2005  
 Address: 5401 LINDA VISTA RD

Name: CHRISTIES DRY CLEANERS  
 Year: 2005  
 Address: 5401 LINDA VISTA RD

Name: CHRISTIES CLEANERS  
 Year: 2005  
 Address: 5401 LINDA VISTA RD

Name: RELAX X DRY CLEANING  
 Year: 2006  
 Address: 5401 LINDA VISTA RD

Name: DRY CLEAN 4 LESS  
 Year: 2008  
 Address: 5401 LINDA VISTA RD

Name: DRY CLEAN 4 LESS  
 Year: 2009  
 Address: 5401 LINDA VISTA RD

Name: RELAXX DRY CLEANING  
 Year: 2010  
 Address: 5401 LINDA VISTA RD

Name: CLEAN TIME CLEANERS & LAUNDRY  
 Year: 2011  
 Address: 5401 LINDA VISTA RD

Name: CLEAN TIME CLEANERS & LAUNDRY  
 Year: 2012  
 Address: 5401 LINDA VISTA RD

MAP FINDINGS

Map ID  
 Direction  
 Distance  
 Distance (ft.)Site

EDR ID Number

Database(s) EPA ID Number

**67 AD-CO INCOME TAX SERVICES  
 5411 LINDA VISTA RD  
 SAN DIEGO, CA 92110**

**CA SWEEPS UST S104752138  
 CA San Diego Co. HMMD N/A**

SWEEPS UST:

Status: Not reported  
 Comp Number: 29554  
 Number: Not reported  
 Board Of Equalization: Not reported  
 Referral Date: Not reported  
 Action Date: Not reported  
 Created Date: Not reported  
 Owner Tank Id: Not reported  
 SWRCB Tank Id: 37-000-029554-000001  
 Tank Status: Not reported  
 Capacity: 550  
 Active Date: Not reported  
 Tank Use: M.V. FUEL  
 STG: PRODUCT  
 Content: REG UNLEADED  
 Number Of Tanks: 3

Status: Not reported  
 Comp Number: 29554  
 Number: Not reported  
 Board Of Equalization: Not reported  
 Referral Date: Not reported  
 Action Date: Not reported  
 Created Date: Not reported  
 Owner Tank Id: Not reported  
 SWRCB Tank Id: 37-000-029554-000002  
 Tank Status: Not reported  
 Capacity: 550  
 Active Date: Not reported  
 Tank Use: M.V. FUEL  
 STG: PRODUCT  
 Content: REG UNLEADED  
 Number Of Tanks: Not reported

Status: Not reported  
 Comp Number: 29554  
 Number: Not reported  
 Board Of Equalization: Not reported  
 Referral Date: Not reported  
 Action Date: Not reported  
 Created Date: Not reported  
 Owner Tank Id: Not reported  
 SWRCB Tank Id: 37-000-029554-000003  
 Tank Status: Not reported  
 Capacity: 550  
 Active Date: Not reported  
 Tank Use: M.V. FUEL  
 STG: PRODUCT  
 Content: REG UNLEADED  
 Number Of Tanks: Not reported

SAN DIEGO CO. HMMD:

Facility Id: 129554  
 Business Type: 6HK03

MAP FINDINGS

Map ID  
 Direction  
 Distance  
 Distance (ft.)Site

EDR ID Number  
 EPA ID Number

Database(s)

**AD-CO INCOME TAX SERVICES (Continued)**

**S104752138**

EPA Id Number: Not reported  
 APN: 436-361-22-00  
 Last HMMD Inspection: Not reported  
 Permit Status: INAC  
 Permit Expiration: 09/30/2002  
 Facility Owner: VINCE LEVANDUSKY  
 Facility Address: 5411 LINDA VISTA RD  
 Facility City: SAN DIEGO  
 Facility State: CA  
 Facility Zip: 92110-2403  
 UST Owner: Not reported  
 Handle Regulated Hazmat: Not reported  
 Own Or Operate UST: Not reported  
 Subject To APSA: Not reported  
 Generate Haz Waste: Not reported  
 Treat Haz Waste: Not reported  
 Generate Medical Waste: Not reported

UST:

UST Name: UNDERGROUND TANK 129554 T001  
 Last Update: 2012-11-02 14:17:38  
 Permit Number: 129554  
 Tank Type: SINGLE WALL  
 Additional Id: 1  
 Capacity Gallons: 550  
 UST Contents: REGULAR UNLEADED  
 Other Content Info: REGULAR UNLEADED  
 Reg Status: REMOVED  
 Remove Close Date: 1989-10-26 00:00:00  
 Year Installed: Not reported  
 Pipe Type: Not reported  
 Delivery System: Not reported  
 Monitor Code: 90  
 UST Monitor Method: NO MONITORING ALTERNATIVE SELECTED. VERIFY AND ENTER MONITORING ALTERNATIVE DURING INSPECTION.

UST Name: UNDERGROUND TANK 129554 T002  
 Last Update: 2012-11-02 14:17:38  
 Permit Number: 129554  
 Tank Type: SINGLE WALL  
 Additional Id: 2  
 Capacity Gallons: 550  
 UST Contents: REGULAR UNLEADED  
 Other Content Info: REGULAR UNLEADED  
 Reg Status: REMOVED  
 Remove Close Date: 1989-10-26 00:00:00  
 Year Installed: Not reported  
 Pipe Type: Not reported  
 Delivery System: Not reported  
 Monitor Code: 90  
 UST Monitor Method: NO MONITORING ALTERNATIVE SELECTED. VERIFY AND ENTER MONITORING ALTERNATIVE DURING INSPECTION.

UST Name: UNDERGROUND TANK 129554 T003  
 Last Update: 2012-11-02 14:17:38  
 Permit Number: 129554  
 Tank Type: SINGLE WALL  
 Additional Id: 3

MAP FINDINGS

Map ID  
 Direction  
 Distance  
 Distance (ft.)Site

EDR ID Number  
 EPA ID Number

Database(s)

**AD-CO INCOME TAX SERVICES (Continued)**

**S104752138**

Capacity Gallons: 550  
 UST Contents: REGULAR UNLEADED  
 Other Content Info: REGULAR UNLEADED  
 Reg Status: REMOVED  
 Remove Close Date: 1989-10-26 00:00:00  
 Year Installed: Not reported  
 Pipe Type: Not reported  
 Delivery System: Not reported  
 Monitor Code: 90  
 UST Monitor Method: NO MONITORING ALTERNATIVE SELECTED. VERIFY AND ENTER MONITORING ALTERNATIVE DURING INSPECTION.

67

**. P. WITHEROW ROOFING COMPANY  
 1001 MORENA BLVD  
 SAN DIEGO, CA 92110**

**CA LUST S102431778  
 CA SAN DIEGO CO. SAM N/A**

LUST REG 9:

Region: 9  
 Status: Case Closed  
 Case Number: 9UT223  
 Local Case: H03686-001  
 Substance: Gasoline  
 Qty Leaked: 0  
 Abate Method: EDETGTVS  
 Local Agency: San Diego  
 How Found: Other Means  
 How Stopped: Close Tank  
 Source: Unknown  
 Cause: Unknown  
 Lead Agency: Local Agency  
 Case Type: Aquifer affected  
 Date Found: 11/07/1986  
 Date Stopped: 01/30/1987  
 Confirm Date: 01/30/1987  
 Submit Workplan: Not reported  
 Prelim Assess: / /  
 Desc Pollution: Not reported  
 Remed Plan: 12/17/1987  
 Remed Action: 3/30/87  
 Began Monitor: Not reported  
 Release Date: 11/13/1986  
 Enforce Date: Not reported  
 Closed Date: 9/26/91  
 Enforce Type: Not reported  
 Pilot Program: LOP  
 Basin Number: 907.11  
 GW Depth: >10;  
 Beneficial Use: Municipal groundwater use  
 NPDES Number: Not reported  
 Priority: Medium priority  
 File Dispn: File discarded, case closed  
 Interim Remedial Actions: Yes  
 Cleanup and Abatement order Number: Not reported  
 Waste Discharge Requirement Number: Not reported

SAN DIEGO CO. SAM:



MAP FINDINGS

Map ID  
 Direction  
 Distance  
 Distance (ft.)Site

EDR ID Number  
 EPA ID Number

Database(s)

**. P. WITHEROW ROOFING COMPANY (Continued)**

**S102431778**

Case Number: H03686-001  
 Agency: DEH Site Assessment & Mitigation  
**Funding: LOP - State Fund**  
 Facility Type: GW With No Beneficial Use Designation  
 Facility Status: Closed Case  
 Date: 9/26/1991  
 Date Began: 11/13/1986

67

**J. P. WITHEROW ROOFING CO  
 1001 MORENA  
 SAN DIEGO, CA 92110**

**CA HIST CORTESE  
 CA LUST**

**S104745758  
 N/A**

**HIST CORTESE:**

Region: CORTESE  
 Facility County Code: 37  
 Reg By: LTNKA  
 Reg Id: 9UT223

**LUST:**

Region: STATE  
 Global Id: T0607300997  
 Latitude: 32.7626619  
 Longitude: -117.197854  
 Case Type: LUST Cleanup Site  
 Status: Completed - Case Closed  
 Status Date: 09/26/1991  
 Lead Agency: SAN DIEGO COUNTY LOP  
 Case Worker: Not reported  
 Local Agency: Not reported  
 RB Case Number: 9UT223  
 LOC Case Number: H03686-001  
 File Location: Local Agency  
 Potential Media Affect: Not reported  
 Potential Contaminants of Concern: Not reported  
 Site History: Not reported

Click here to access the California GeoTracker records for this facility:

**Status History:**

Global Id: T0607300997  
 Status: Open - Case Begin Date  
 Status Date: 11/13/1986

Global Id: T0607300997  
 Status: Completed - Case Closed  
 Status Date: 09/26/1991

**Regulatory Activities:**

Global Id: T0607300997  
 Action Type: ENFORCEMENT  
 Date: 09/26/1991  
 Action: Closure/No Further Action Letter

MAP FINDINGS

Map ID  
 Direction  
 Distance  
 Distance (ft.)Site

EDR ID Number

Database(s) EPA ID Number

67

**1079 WEST MORENA BLVD.  
 SAN DIEGO, CA 92110**

**CA Notify 65 S100178171  
 N/A**

NOTIFY 65:

Date Reported: Not reported  
 Staff Initials: Not reported  
 Board File Number: Not reported  
 Facility Type: Not reported  
 Discharge Date: Not reported  
 Incident Description: 92110-3918

67

**ULTRAMAR #740  
 1083 MORENA BLVD  
 SAN DIEGO, CA 92110**

**CA LUST S101308200  
 N/A**

LUST REG 9:

Region: 9  
 Status: Remedial action (cleanup) Underway  
 Case Number: 9UT2412  
 Local Case: H04834-002  
 Substance: Unleaded Gasoline  
 Qty Leaked: 0  
 Abate Method: Excavate and Dispose - remove contaminated soil and dispose in approved site  
 Local Agency: San Diego  
 How Found: Other Means  
 How Stopped: Close Tank  
 Source: Unknown  
 Cause: Unknown  
 Lead Agency: Local Agency  
 Case Type: Aquifer affected  
 Date Found: 03/30/1993  
 Date Stopped: 06/24/1994  
 Confirm Date: 01/14/1993  
 Submit Workplan: 3/30/93  
 Prelim Assess: 04/05/1993  
 Desc Pollution: Not reported  
 Remed Plan: 06/24/1994  
 Remed Action: 6/24/94  
 Began Monitor: Not reported  
 Release Date: 04/05/1993  
 Enforce Date: Not reported  
 Closed Date: Not reported  
 Enforce Type: Not reported  
 Pilot Program: LOP  
 Basin Number: 907.11  
 GW Depth: 18  
 Beneficial Use: Municipal groundwater use  
 NPDES Number: Not reported  
 Priority: 2A  
 File Dispn: Not reported  
 Interim Remedial Actions: No  
 Cleanup and Abatement order Number: Not reported  
 Waste Discharge Requirement Number: Not reported

MAP FINDINGS

Map ID  
 Direction  
 Distance  
 Distance (ft.)Site

EDR ID Number

Database(s) EPA ID Number

**67** **ULTRAMAR STATION #1-740**  
**1083 MORENA BL**  
**SAN DIEGO, CA 92110**

**CA HIST CORTESE** **S104578171**  
**CA LUST** **N/A**  
**CA SLIC**

**HIST CORTESE:**

Region: CORTESE  
 Facility County Code: 37  
 Reg By: LTNKA  
 Reg Id: 9UT2412

**LUST:**

Region: STATE  
 Global Id: T0607301179  
 Latitude: 32.768235929  
 Longitude: -117.199386658  
 Case Type: LUST Cleanup Site  
 Status: Open - Verification Monitoring  
 Status Date: 04/22/2004  
 Lead Agency: SAN DIEGO COUNTY LOP  
 Case Worker: CF  
 Local Agency: SAN DIEGO COUNTY LOP  
 RB Case Number: 9UT2412  
 LOC Case Number: H04834-002  
 File Location: Local Agency  
 Potential Media Affect: Aquifer used for drinking water supply  
 Potential Contaminants of Concern: Gasoline  
 Site History: Report of a leaking vapor assist hose at the gasoline station located at 1083 Morena Boulevard, San Diego, resulted in the opening of DEH Case #04834-002 on April 5, 1993. Initial site assessment activities were performed in September 1993 and entailed the drilling and sampling of four borings. The analytical result for a soil sample collected beneath a heavily-corroded product line near the southern dispenser island confirmed that a release of petroleum hydrocarbons had occurred. The detected concentration of petroleum hydrocarbons in the soil sample was 1,500 milligrams per kilogram (mg/kg). Three underground storage tanks (USTs) that had stored gasoline were removed from the site on June 24, 1994. Two of the USTs had 10,000-gallon capacities and one had a capacity of 6,000 gallons. Soil samples collected during the removal inspection from the tank excavation, the product piping trenches, and an oil/water separator indicated petroleum hydrocarbon impacts. Additional borings were drilled around the perimeter of the site in April 1996 that indicated petroleum hydrocarbon impacts at the capillary fringe to concentrations up to 22,000 mg/kg. Impacts to the capillary fringe (located at approximately 18 feet below ground surface [bgs]) were reported to extend offsite beneath Morena Boulevard. Seventeen groundwater monitoring wells were installed at the site from July 1994 through June 2008. Free product was detected in one of the wells installed in 1994 with an apparent thickness of 0.76 feet. However, the apparent thickness decreased to a sheen which was last observed in February 2003. Analytical results for groundwater samples indicated that the chemicals of concern (COCs) for the site are gasoline, the aromatic hydrocarbons benzene, toluene, ethylbenzene, and xylenes (BTEX), naphthalene, and the fuel oxygenate methyl-tert-butyl ether (MTBE). These wells were monitored and sampled on a quarterly basis until a semi-annual schedule was initiated in 2009. Two additional monitoring wells were installed in May 2010 to complete delineation of the dissolved plume. Although the site is in an area excepted from use for municipal supply purposes,

MAP FINDINGS

Map ID  
 Direction  
 Distance  
 Distance (ft.)Site

EDR ID Number  
 EPA ID Number

Database(s)

**ULTRAMAR STATION #1-740 (Continued)**

**S104578171**

groundwater beneath flows southwesterly into a hydrologic area that is designated for potential municipal use. Four soil vapor extraction (SVE) wells and one groundwater recovery well/SVE well were installed at the site in July 1994. A Corrective Action Plan (CAP) is currently being prepared for the site.

[Click here to access the California GeoTracker records for this facility:](#)

**Contact:**

Global Id: T0607301179  
 Contact Type: Local Agency Caseworker  
 Contact Name: CAROL FENNER  
 Organization Name: SAN DIEGO COUNTY LOP  
 Address: P.O. Box 129261  
 City: San Diego  
 Email: carol.fenner@sdcounty.ca.gov  
 Phone Number: Not reported

**Status History:**

Global Id: T0607301179  
 Status: Open - Verification Monitoring  
 Status Date: 04/22/2004

Global Id: T0607301179  
 Status: Open - Case Begin Date  
 Status Date: 07/01/1992

**Regulatory Activities:**

Global Id: T0607301179  
 Action Type: Other  
 Date: 07/01/1992  
 Action: Leak Began

Global Id: T0607301179  
 Action Type: RESPONSE  
 Date: 07/31/2013  
 Action: Monitoring Report - Semi-Annually - Regulator Responded

Global Id: T0607301179  
 Action Type: RESPONSE  
 Date: 08/05/2014  
 Action: Soil Vapor Intrusion Investigation Report - Regulator Responded

Global Id: T0607301179  
 Action Type: RESPONSE  
 Date: 08/13/2010  
 Action: Site Assessment Report

Global Id: T0607301179  
 Action Type: RESPONSE  
 Date: 08/13/2010  
 Action: Site Assessment Report

Global Id: T0607301179  
 Action Type: RESPONSE  
 Date: 10/15/2010  
 Action: Soil and Water Investigation Workplan

MAP FINDINGS

Map ID  
 Direction  
 Distance  
 Distance (ft.)Site

EDR ID Number

Database(s) EPA ID Number

**ULTRAMAR STATION #1-740 (Continued)**

**S104578171**

Global Id:	T0607301179
Action Type:	RESPONSE
Date:	12/21/2010
Action:	Monitoring Report - Semi-Annually
Global Id:	T0607301179
Action Type:	RESPONSE
Date:	06/02/2014
Action:	Risk Assessment Report - Regulator Responded
Global Id:	T0607301179
Action Type:	ENFORCEMENT
Date:	08/27/2010
Action:	Technical Correspondence / Assistance / Other
Global Id:	T0607301179
Action Type:	Other
Date:	07/01/1992
Action:	Leak Discovery
Global Id:	T0607301179
Action Type:	ENFORCEMENT
Date:	04/06/1993
Action:	Notice of Responsibility
Global Id:	T0607301179
Action Type:	ENFORCEMENT
Date:	12/05/2011
Action:	Letter - Notice
Global Id:	T0607301179
Action Type:	Other
Date:	07/01/1992
Action:	Leak Stopped
Global Id:	T0607301179
Action Type:	RESPONSE
Date:	10/31/2011
Action:	Monitoring Report - Semi-Annually
Global Id:	T0607301179
Action Type:	RESPONSE
Date:	07/31/2012
Action:	Monitoring Report - Semi-Annually
Global Id:	T0607301179
Action Type:	Other
Date:	03/30/1993
Action:	Leak Reported
Global Id:	T0607301179
Action Type:	RESPONSE
Date:	12/31/2012
Action:	Monitoring Report - Semi-Annually
Global Id:	T0607301179
Action Type:	ENFORCEMENT

MAP FINDINGS

Map ID  
 Direction  
 Distance  
 Distance (ft.)Site

EDR ID Number

Database(s) EPA ID Number

**ULTRAMAR STATION #1-740 (Continued)**

**S104578171**

Date:	05/31/2013
Action:	Technical Correspondence / Assistance / Other
Global Id:	T0607301179
Action Type:	ENFORCEMENT
Date:	03/11/2009
Action:	Technical Correspondence / Assistance / Other
Global Id:	T0607301179
Action Type:	ENFORCEMENT
Date:	12/23/2008
Action:	Technical Correspondence / Assistance / Other
Global Id:	T0607301179
Action Type:	ENFORCEMENT
Date:	02/05/2009
Action:	Technical Correspondence / Assistance / Other
Global Id:	T0607301179
Action Type:	ENFORCEMENT
Date:	12/03/2013
Action:	Letter - Notice
Global Id:	T0607301179
Action Type:	RESPONSE
Date:	01/31/2014
Action:	Monitoring Report - Semi-Annually
Global Id:	T0607301179
Action Type:	ENFORCEMENT
Date:	07/09/2009
Action:	Letter - Notice
Global Id:	T0607301179
Action Type:	ENFORCEMENT
Date:	10/21/2009
Action:	Technical Correspondence / Assistance / Other
Global Id:	T0607301179
Action Type:	RESPONSE
Date:	08/31/2009
Action:	Monitoring Report - Quarterly
Global Id:	T0607301179
Action Type:	RESPONSE
Date:	07/31/2014
Action:	Monitoring Report - Semi-Annually
Global Id:	T0607301179
Action Type:	RESPONSE
Date:	04/30/2011
Action:	Monitoring Report - Semi-Annually - Regulator Responded
Global Id:	T0607301179
Action Type:	RESPONSE
Date:	08/18/2011
Action:	Pilot Study / Treatability Workplan - Regulator Responded

MAP FINDINGS

Map ID  
 Direction  
 Distance  
 Distance (ft.)Site

EDR ID Number  
 EPA ID Number

Database(s)

**ULTRAMAR STATION #1-740 (Continued)**

**S104578171**

Global Id: T0607301179  
 Action Type: RESPONSE  
 Date: 08/20/2011  
 Action: Site Assessment Report - Regulator Responded

Global Id: T0607301179  
 Action Type: RESPONSE  
 Date: 02/17/2012  
 Action: Other Workplan - Regulator Responded

**SLIC:**

Region: STATE  
**Facility Status: Completed - Case Closed**  
 Status Date: 09/29/1988  
 Global Id: T0608142876  
 Lead Agency: SAN DIEGO COUNTY LOP  
 Lead Agency Case Number: H04834-001  
 Latitude: 32.768252  
 Longitude: -117.199354  
 Case Type: Cleanup Program Site  
 Case Worker: Not reported  
 Local Agency: Not reported  
 RB Case Number: Not reported  
 File Location: Local Agency  
 Potential Media Affected: Under Investigation  
 Potential Contaminants of Concern: Gasoline  
 Site History: Not reported

[Click here to access the California GeoTracker records for this facility:](#)

67

**ULTRAMAR STATION #1-740**  
**1083 MORENA BL**  
**SAN DIEGO, CA 92110**

**CA SAN DIEGO CO. SAM**

**S105690949**  
**N/A**

**SAN DIEGO CO. SAM:**

Case Number: H04834-001  
 Agency: DEH Site Assessment & Mitigation  
**Funding: Non Billable**  
 Facility Type: Failed Integrity Test  
 Facility Status: Closed Case  
 Date: 9/29/1988  
 Date Began: 9/7/1988

Case Number: H04834-002  
 Agency: DEH Site Assessment & Mitigation  
**Funding: LOP - State Fund**  
 Facility Type: Drinking Water Aquifer Impacted  
 Facility Status: Post Remedial Monitoring  
 Date: 4/22/2004  
 Date Began: 7/1/1992

MAP FINDINGS

Map ID  
 Direction  
 Distance  
 Distance (ft.)Site

EDR ID Number  
 EPA ID Number

Database(s)

**67 MISSION BAY AUTOMOTIVE  
 1125 MORENA BLVD  
 SAN DIEGO, CA 92110**

**CA HIST CORTESE  
 CA LUST  
 CA HIST UST**

**U001572849  
 N/A**

**HIST CORTESE:**

Region: CORTESE  
 Facility County Code: 37  
 Reg By: LTNKA  
 Reg Id: 9UT1566

**LUST:**

Region: STATE  
 Global Id: T0607300386  
 Latitude: 32.7690649144545  
 Longitude: -117.200085500525  
 Case Type: LUST Cleanup Site  
 Status: Completed - Case Closed  
 Status Date: 05/03/2012  
 Lead Agency: SAN DIEGO RWQCB (REGION 9)  
 Case Worker: SM  
 Local Agency: Not reported  
 RB Case Number: 9UT1566  
 LOC Case Number: H13429-001  
 File Location: Local Agency  
 Potential Media Affect: Other Groundwater (uses other than drinking water)  
 Potential Contaminants of Concern: Waste Oil / Motor / Hydraulic / Lubricating  
 Site History: Four USTs were removed from the site in 1989 (4,000-gallon gasoline; 4,000-gallon diesel; 1,000-gallon diesel; and 550-gallon waste oil). Soil sampling conducted during tank removal indicated total petroleum hydrocarbons as gasoline and diesel up to 50 mg/kg and 13,000 mg/kg respectively. A site assessment report was submitted in January 1990, which documented additional investigation and limited over excavation. Five groundwater monitoring wells were installed in June 1990. Five additional wells were installed in 1991 to delineate the extent of free product. In January 1992 bailing was initiated to remove free product. Additional soil excavation was conducted in March 1994.

Click here to access the California GeoTracker records for this facility:

**Contact:**

Global Id: T0607300386  
 Contact Type: Regional Board Caseworker  
 Contact Name: SEAN MCCLAIN  
 Organization Name: SAN DIEGO RWQCB (REGION 9)  
 Address: 2375 NORTHSIDE DRIVE, SUITE 100  
 City: SAN DIEGO  
 Email: sean.mcclain@waterboards.ca.gov  
 Phone Number: 6195213374

**Status History:**

Global Id: T0607300386  
 Status: Open - Site Assessment  
 Status Date: 12/04/2006  
  
 Global Id: T0607300386  
 Status: Completed - Case Closed  
 Status Date: 05/03/2012



MAP FINDINGS

Map ID  
 Direction  
 Distance  
 Distance (ft.)Site

EDR ID Number

Database(s) EPA ID Number

**MISSION BAY AUTOMOTIVE (Continued)**

**U001572849**

Global Id: T0607300386  
 Status: Open  
 Status Date: 10/12/1989

Global Id: T0607300386  
 Status: Open - Assessment & Interim Remedial Action  
 Status Date: 03/01/2012

Global Id: T0607300386  
 Status: Open - Case Begin Date  
 Status Date: 10/12/1989

Regulatory Activities:

Global Id: T0607300386  
 Action Type: Other  
 Date: 10/12/1989  
 Action: Leak Began

Global Id: T0607300386  
 Action Type: ENFORCEMENT  
 Date: 11/06/1989  
 Action: Notice of Responsibility

Global Id: T0607300386  
 Action Type: ENFORCEMENT  
 Date: 06/20/2011  
 Action: Notice of Violation

Global Id: T0607300386  
 Action Type: ENFORCEMENT  
 Date: 08/02/2010  
 Action: Site Visit / Inspection / Sampling

Global Id: T0607300386  
 Action Type: Other  
 Date: 10/12/1989  
 Action: Leak Discovery

Global Id: T0607300386  
 Action Type: REMEDIATION  
 Date: 06/10/2008  
 Action: Free Product Removal

Global Id: T0607300386  
 Action Type: ENFORCEMENT  
 Date: 12/04/2006  
 Action: Referral to Regional Board

Global Id: T0607300386  
 Action Type: ENFORCEMENT  
 Date: 04/09/2008  
 Action: 13267 Requirement - #R9-2008-0014

Global Id: T0607300386  
 Action Type: ENFORCEMENT  
 Date: 08/05/2011  
 Action: Site Visit / Inspection / Sampling

MAP FINDINGS

Map ID  
 Direction  
 Distance  
 Distance (ft.)Site

EDR ID Number

Database(s) EPA ID Number

**MISSION BAY AUTOMOTIVE (Continued)**

**U001572849**

Global Id:	T0607300386
Action Type:	Other
Date:	10/12/1989
Action:	Leak Stopped
Global Id:	T0607300386
Action Type:	ENFORCEMENT
Date:	04/16/2008
Action:	Verbal Communication
Global Id:	T0607300386
Action Type:	ENFORCEMENT
Date:	03/26/2012
Action:	Notification - Public Notice of Case Closure
Global Id:	T0607300386
Action Type:	ENFORCEMENT
Date:	03/26/2012
Action:	Notification - Fee Title Owners Notice
Global Id:	T0607300386
Action Type:	RESPONSE
Date:	03/24/2012
Action:	Monitoring Report - Semi-Annually
Global Id:	T0607300386
Action Type:	ENFORCEMENT
Date:	05/01/2012
Action:	Closure/No Further Action Letter
Global Id:	T0607300386
Action Type:	Other
Date:	10/30/1989
Action:	Leak Reported
Global Id:	T0607300386
Action Type:	ENFORCEMENT
Date:	01/25/2007
Action:	Staff Letter
Global Id:	T0607300386
Action Type:	ENFORCEMENT
Date:	02/11/2009
Action:	Technical Correspondence / Assistance / Other - #2/11/2009
Global Id:	T0607300386
Action Type:	ENFORCEMENT
Date:	06/01/2009
Action:	Staff Letter
Global Id:	T0607300386
Action Type:	ENFORCEMENT
Date:	11/02/2010
Action:	Meeting

MAP FINDINGS

Map ID  
 Direction  
 Distance  
 Distance (ft.)Site

EDR ID Number

Database(s) EPA ID Number

**MISSION BAY AUTOMOTIVE (Continued)**

**U001572849**

LUST REG 9:

Region: 9  
 Status: Preliminary site assessment underway  
 Case Number: 9UT1566  
 Local Case: H13429-001  
 Substance: Diesel  
 Qty Leaked: Not reported  
 Abate Method: Not reported  
 Local Agency: San Diego  
 How Found: Tank Closure  
 How Stopped: Close Tank  
 Source: Unknown  
 Cause: Unknown  
 Lead Agency: Local Agency  
 Case Type: Other ground water affected  
 Date Found: 10/12/1989  
 Date Stopped: 10/12/1989  
 Confirm Date: 10/30/1989  
 Submit Workplan: Not reported  
 Prelim Assess: 01/26/1990  
 Desc Pollution: Not reported  
 Remed Plan: / /  
 Remed Action: Not reported  
 Began Monitor: Not reported  
 Release Date: 10/12/1989  
 Enforce Date: Not reported  
 Closed Date: Not reported  
 Enforce Type: Not reported  
 Pilot Program: LOP  
 Basin Number: 906.50  
 GW Depth: 17'  
 Beneficial Use: No Beneficial groundwater use  
 NPDES Number: Not reported  
 Priority: 1C  
 File Dispn: File discarded, case closed  
 Interim Remedial Actions: Yes  
 Cleanup and Abatement order Number: Not reported  
 Waste Discharge Requirement Number: Not reported

HIST UST:

Region: STATE  
 Facility ID: 00000047981  
 Facility Type: Gas Station  
 Other Type: Not reported  
 Contact Name: TERRY PIERSON  
 Telephone: 6192763390  
 Owner Name: TULLIO TORINELLO  
 Owner Address: 3896 ARIANE DR.  
 Owner City,St,Zip: SAN DIEGO, CA 92117  
 Total Tanks: 0004

Tank Num: 001  
 Container Num: 1  
 Year Installed: Not reported  
 Tank Capacity: 00004000  
 Tank Used for: PRODUCT

MAP FINDINGS

Map ID  
 Direction  
 Distance  
 Distance (ft.)Site

EDR ID Number  
 EPA ID Number

Database(s)

**MISSION BAY AUTOMOTIVE (Continued)**

**U001572849**

Type of Fuel: UNLEADED  
 Container Construction Thickness: Not reported  
 Leak Detection: Stock Inventor

Tank Num: 002  
 Container Num: 2  
 Year Installed: Not reported  
 Tank Capacity: 00004000  
 Tank Used for: PRODUCT  
 Type of Fuel: REGULAR  
 Container Construction Thickness: Not reported  
 Leak Detection: Stock Inventor

Tank Num: 003  
 Container Num: 4  
 Year Installed: Not reported  
 Tank Capacity: 00000000  
 Tank Used for: WASTE  
 Type of Fuel: WASTE OIL  
 Container Construction Thickness: Not reported  
 Leak Detection: None

Tank Num: 004  
 Container Num: 3  
 Year Installed: Not reported  
 Tank Capacity: 00001000  
 Tank Used for: PRODUCT  
 Type of Fuel: DIESEL  
 Container Construction Thickness: Not reported  
 Leak Detection: Stock Inventor

67

**MISSION BAY AUTOMOTIVE  
 1125 MORENA BLVD  
 SAN DIEGO, CA 92110**

**CA LUST  
 CA SWEEPS UST  
 CA San Diego Co. HMMD  
 CA SAN DIEGO CO. SAM**

**S105035355  
 N/A**

**SWEEPS UST:**

Status: Active  
 Comp Number: 13429  
 Number: 9  
 Board Of Equalization: 44-022777  
 Referral Date: Not reported  
 Action Date: 06-26-92  
 Created Date: 02-29-88  
 Owner Tank Id: Not reported  
 SWRCB Tank Id: Not reported  
 Tank Status: Not reported  
 Capacity: Not reported  
 Active Date: Not reported  
 Tank Use: Not reported  
 STG: Not reported  
 Content: Not reported  
 Number Of Tanks: Not reported

Status: Not reported  
 Comp Number: 13429  
 Number: Not reported  
 Board Of Equalization: 44-022777

MAP FINDINGS

Map ID  
 Direction  
 Distance  
 Distance (ft.)Site

EDR ID Number

Database(s) EPA ID Number

**MISSION BAY AUTOMOTIVE (Continued)**

**S105035355**

Referral Date: Not reported  
 Action Date: Not reported  
 Created Date: Not reported  
 Owner Tank Id: Not reported  
 SWRCB Tank Id: 37-000-013429-000001  
 Tank Status: Not reported  
 Capacity: 4000  
 Active Date: Not reported  
 Tank Use: M.V. FUEL  
 STG: PRODUCT  
 Content: REG UNLEADED  
 Number Of Tanks: 4

Status: Not reported  
 Comp Number: 13429  
 Number: Not reported  
 Board Of Equalization: 44-022777  
 Referral Date: Not reported  
 Action Date: Not reported  
 Created Date: Not reported  
 Owner Tank Id: Not reported  
 SWRCB Tank Id: 37-000-013429-000002  
 Tank Status: Not reported  
 Capacity: 4000  
 Active Date: Not reported  
 Tank Use: M.V. FUEL  
 STG: PRODUCT  
 Content: LEADED  
 Number Of Tanks: Not reported

Status: Not reported  
 Comp Number: 13429  
 Number: Not reported  
 Board Of Equalization: 44-022777  
 Referral Date: Not reported  
 Action Date: Not reported  
 Created Date: Not reported  
 Owner Tank Id: Not reported  
 SWRCB Tank Id: 37-000-013429-000003  
 Tank Status: Not reported  
 Capacity: 1000  
 Active Date: Not reported  
 Tank Use: M.V. FUEL  
 STG: PRODUCT  
 Content: OTHER  
 Number Of Tanks: Not reported

Status: Not reported  
 Comp Number: 13429  
 Number: Not reported  
 Board Of Equalization: 44-022777  
 Referral Date: Not reported  
 Action Date: Not reported  
 Created Date: Not reported  
 Owner Tank Id: Not reported  
 SWRCB Tank Id: 37-000-013429-000004  
 Tank Status: Not reported

MAP FINDINGS

Map ID  
 Direction  
 Distance  
 Distance (ft.)Site

EDR ID Number  
 EPA ID Number

Database(s)

**MISSION BAY AUTOMOTIVE (Continued)**

**S105035355**

Capacity: 1000  
 Active Date: Not reported  
 Tank Use: PETROLEUM  
 STG: PRODUCT  
 Content: Not reported  
 Number Of Tanks: Not reported

**SAN DIEGO CO. HMMD:**

Facility Id: 113429  
 Business Type: 6HK26  
 EPA Id Number: CAL000130347  
 APN: 436-310-14-00  
 Last HMMD Inspection: 10/13/2009  
 Permit Status: OPEN  
 Permit Expiration: 03/31/2013  
 Facility Owner: TROY ARCHER  
 Facility Address: 1125 MORENA BL  
 Facility City: SAN DIEGO  
 Facility State: CA  
 Facility Zip: 92110-3810  
 UST Owner: TULLIO TORINELLO  
 Handle Regulated Hazmat: Y  
 Own Or Operate UST: Not reported  
 Subject To APSA: Not reported  
 Generate Haz Waste: Y  
 Treat Haz Waste: Not reported  
 Generate Medical Waste: Not reported

**UST:**

UST Name: UNDERGROUND TANK 113429 T001  
 Last Update: 2012-11-02 14:17:38  
 Permit Number: 113429  
 Tank Type: SINGLE WALL  
 Additional Id: 1  
 Capacity Gallons: 4000  
 UST Contents: REGULAR UNLEADED  
 Other Content Info: REGULAR UNLEADED  
 Reg Status: REMOVED  
 Remove Close Date: 1989-12-10 00:00:00  
 Year Installed: Not reported  
 Pipe Type: SINGLE WALL  
 Delivery System: SUCTION  
 Monitor Code: 07  
 UST Monitor Method: SW TANK SW PRESSURE PIPE W/RESTRICTIVE LLD W/DAILY RECONCILIATION OR WEEKLY GAUGING: TANK AND PIPE TEST ANNUALLY

UST Name: UNDERGROUND TANK 113429 T002  
 Last Update: 2012-11-02 14:17:38  
 Permit Number: 113429  
 Tank Type: SINGLE WALL  
 Additional Id: 2  
 Capacity Gallons: 4000  
 UST Contents: LEADED  
 Other Content Info: LEADED  
 Reg Status: REMOVED  
 Remove Close Date: 1989-12-10 00:00:00  
 Year Installed: Not reported

MAP FINDINGS

Map ID  
 Direction  
 Distance  
 Distance (ft.)Site

EDR ID Number

Database(s) EPA ID Number

**MISSION BAY AUTOMOTIVE (Continued)**

**S105035355**

Pipe Type: SINGLE WALL  
 Delivery System: SUCTION  
 Monitor Code: 07  
 UST Monitor Method: SW TANK SW PRESSURE PIPE W/RESTRICTIVE LLD W/DAILY RECONCILIATION OR WEEKLY GAUGING: TANK AND PIPE TEST ANNUALLY

UST Name: UNDERGROUND TANK 113429 T003  
 Last Update: 2012-11-02 14:17:38  
 Permit Number: 113429  
 Tank Type: UNKNOWN  
 Additional Id: 4  
 Capacity Gallons: 1000  
 UST Contents: DIESEL  
 Other Content Info: DIESEL  
 Reg Status: REMOVED  
 Remove Close Date: 1989-12-10 00:00:00  
 Year Installed: Not reported  
 Pipe Type: SINGLE WALL  
 Delivery System: SUCTION  
 Monitor Code: 07  
 UST Monitor Method: SW TANK SW PRESSURE PIPE W/RESTRICTIVE LLD W/DAILY RECONCILIATION OR WEEKLY GAUGING: TANK AND PIPE TEST ANNUALLY

UST Name: UNDERGROUND TANK 113429 T004  
 Last Update: 2012-11-02 14:17:38  
 Permit Number: 113429  
 Tank Type: UNKNOWN  
 Additional Id: 3  
 Capacity Gallons: 1000  
 UST Contents: Not reported  
 Other Content Info: WASTE OIL  
 Reg Status: REMOVED  
 Remove Close Date: 1989-12-10 00:00:00  
 Year Installed: Not reported  
 Pipe Type: Not reported  
 Delivery System: Not reported  
 Monitor Code: 07  
 UST Monitor Method: SW TANK SW PRESSURE PIPE W/RESTRICTIVE LLD W/DAILY RECONCILIATION OR WEEKLY GAUGING: TANK AND PIPE TEST ANNUALLY

Active Permits:  
 Facility Id: 113429  
 Update Date: 11/02/2012  
 Case Number: 8002-05-9  
 Name: OILS: MOTOR, HYDRAULIC, GREASE, TRANSMISSION, LUBRICATING  
 Other Information: Not reported  
 Material Waste: Material  
 Hazardous Categories 1: ACUTE  
 Hazardous Categories 2: Not reported

Facility Id: 113429  
 Update Date: 11/02/2012  
 Case Number: Not reported  
 Name: WASTE 444 USED BATTERIES  
 Other Information: Not reported  
 Material Waste: Waste  
 Hazardous Categories 1: Not reported

MAP FINDINGS

Map ID  
 Direction  
 Distance  
 Distance (ft.)Site

EDR ID Number

Database(s) EPA ID Number

**MISSION BAY AUTOMOTIVE (Continued)**

**S105035355**

Hazardous Categories 2: Not reported

Facility Id: 113429  
 Update Date: 11/02/2012  
 Case Number: Not reported  
 Name: WASTE 132 AQUEOUS SOL'N WITH METALS  
 Other Information: RECYCLED ONSITE INTERFLUD  
 Material Waste: Waste  
 Hazardous Categories 1: Not reported  
 Hazardous Categories 2: Not reported

Facility Id: 113429  
 Update Date: 11/02/2012  
 Case Number: Not reported  
 Name: WASTE 135 UNSPECIFIED AQUEOUS SOL'N  
 Other Information: PARTS WASHER  
 Material Waste: Waste  
 Hazardous Categories 1: Not reported  
 Hazardous Categories 2: Not reported

Facility Id: 113429  
 Update Date: 11/02/2012  
 Case Number: Not reported  
 Name: WASTE 221 WASTE OIL & MIXED OIL  
 Other Information: WASTE OIL  
 Material Waste: Waste  
 Hazardous Categories 1: Not reported  
 Hazardous Categories 2: Not reported

Facility Id: 113429  
 Update Date: 11/02/2012  
 Case Number: Not reported  
 Name: WASTE 222 OIL/WATER SEPARATION SLUDGE  
 Other Information: SUMP SLUDGE  
 Material Waste: Waste  
 Hazardous Categories 1: Not reported  
 Hazardous Categories 2: Not reported

Facility Id: 113429  
 Update Date: 11/02/2012  
 Case Number: Not reported  
 Name: WASTE 888 USED OIL FILTERS  
 Other Information: Not reported  
 Material Waste: Waste  
 Hazardous Categories 1: Not reported  
 Hazardous Categories 2: Not reported

**SAN DIEGO CO. SAM:**

Case Number: H13429-001  
 Agency: CA Regional Water Quality Control Board  
**Funding:** **LOP - State Fund**  
 Facility Type: GW With No Beneficial Use Designation  
 Facility Status: Post Remedial Monitoring  
 Date: 1/30/2002  
 Date Began: 10/12/1989



MAP FINDINGS

Map ID			EDR ID Number
Direction			
Distance			
Distance (ft.)	Site	Database(s)	EPA ID Number

<b>67</b>	<b>MISSION CHEMICAL CO</b>	<b>CERC-NFRAP</b>	<b>1003879077</b>
	<b>4990 NAPLES</b>		<b>CAD982359895</b>
	<b>SAN DIEGO, CA 92110</b>		

CERC-NFRAP:

Site ID:	0902586
Federal Facility:	Not a Federal Facility
NPL Status:	Not on the NPL
Non NPL Status:	NFRAP-Site does not qualify for the NPL based on existing information

CERCLIS-NFRAP Site Contact Details:

Contact Sequence ID:	13289824.00000
Person ID:	13003854.00000
Contact Sequence ID:	13295419.00000
Person ID:	13003858.00000
Contact Sequence ID:	13301277.00000
Person ID:	13004003.00000

CERCLIS-NFRAP Assessment History:

Action:	DISCOVERY
Date Started:	/ /
Date Completed:	11/01/87
Priority Level:	Not reported
Action:	ARCHIVE SITE
Date Started:	/ /
Date Completed:	03/28/90
Priority Level:	Not reported
Action:	PRELIMINARY ASSESSMENT
Date Started:	/ /
Date Completed:	03/28/90
Priority Level:	NFRAP-Site does not qualify for the NPL based on existing information

<b>67</b>	<b>MISSION CHEMICAL</b>	<b>CA LUST</b>	<b>S101302103</b>
	<b>4990 NAPLES ST</b>	<b>CA SWEEPS UST</b>	<b>N/A</b>
	<b>SAN DIEGO, CA 92110</b>	<b>CA San Diego Co. HMMD</b>	
		<b>CA SAN DIEGO CO. SAM</b>	

LUST REG 9:

Region:	9
Status:	Preliminary site assessment underway
Case Number:	9UT2181
Local Case:	H22857-001
Substance:	Gasoline
Qty Leaked:	Not reported
Abate Method:	Not reported
Local Agency:	San Diego
How Found:	Other Means
How Stopped:	Other Means
Source:	Unknown
Cause:	Unknown
Lead Agency:	Local Agency
Case Type:	Soil only
Date Found:	12/04/1991
Date Stopped:	12/04/1991
Confirm Date:	02/03/1992

MAP FINDINGS

Map ID  
 Direction  
 Distance  
 Distance (ft.)Site

EDR ID Number  
 EPA ID Number

Database(s)

**MISSION CHEMICAL (Continued)**

**S101302103**

Submit Workplan: 2/19/92  
 Prelim Assess: 02/09/1994  
 Desc Pollution: Not reported  
 Remed Plan: / /  
 Remed Action: Not reported  
 Began Monitor: Not reported  
 Release Date: 12/04/1991  
 Enforce Date: Not reported  
 Closed Date: Not reported  
 Enforce Type: Not reported  
 Pilot Program: LOP  
 Basin Number: 906.50  
 GW Depth: Not reported  
 Beneficial Use: No Beneficial groundwater use  
 NPDES Number: Not reported  
 Priority: 3A  
 File Disp: File discarded, case closed  
 Interim Remedial Actions: Yes  
 Cleanup and Abatement order Number: Not reported  
 Waste Discharge Requirement Number: Not reported

**SWEEPS UST:**

Status: Active  
 Comp Number: 22857  
 Number: 9  
 Board Of Equalization: Not reported  
 Referral Date: Not reported  
 Action Date: 06-26-92  
 Created Date: 02-29-88  
 Owner Tank Id: Not reported  
 SWRCB Tank Id: Not reported  
 Tank Status: Not reported  
 Capacity: Not reported  
 Active Date: Not reported  
 Tank Use: Not reported  
 STG: Not reported  
 Content: Not reported  
 Number Of Tanks: Not reported

Status: Not reported  
 Comp Number: 22857  
 Number: Not reported  
 Board Of Equalization: Not reported  
 Referral Date: Not reported  
 Action Date: Not reported  
 Created Date: Not reported  
 Owner Tank Id: Not reported  
 SWRCB Tank Id: 37-000-022857-000001  
 Tank Status: Not reported  
 Capacity: 1000  
 Active Date: Not reported  
 Tank Use: M.V. FUEL  
 STG: PRODUCT  
 Content: REG UNLEADED  
 Number Of Tanks: 5

Status: Not reported

MAP FINDINGS

Map ID  
 Direction  
 Distance  
 Distance (ft.)Site

EDR ID Number  
 EPA ID Number

Database(s)

**MISSION CHEMICAL (Continued)**

**S101302103**

Comp Number: 22857  
 Number: Not reported  
 Board Of Equalization: Not reported  
 Referral Date: Not reported  
 Action Date: Not reported  
 Created Date: Not reported  
 Owner Tank Id: Not reported  
 SWRCB Tank Id: 37-000-022857-000002  
 Tank Status: Not reported  
 Capacity: 1000  
 Active Date: Not reported  
 Tank Use: M.V. FUEL  
 STG: PRODUCT  
 Content: REG UNLEADED  
 Number Of Tanks: Not reported

Status: Not reported  
 Comp Number: 22857  
 Number: Not reported  
 Board Of Equalization: Not reported  
 Referral Date: Not reported  
 Action Date: Not reported  
 Created Date: Not reported  
 Owner Tank Id: Not reported  
 SWRCB Tank Id: 37-000-022857-000003  
 Tank Status: Not reported  
 Capacity: 1000  
 Active Date: Not reported  
 Tank Use: M.V. FUEL  
 STG: PRODUCT  
 Content: REG UNLEADED  
 Number Of Tanks: Not reported

Status: Not reported  
 Comp Number: 22857  
 Number: Not reported  
 Board Of Equalization: Not reported  
 Referral Date: Not reported  
 Action Date: Not reported  
 Created Date: Not reported  
 Owner Tank Id: Not reported  
 SWRCB Tank Id: 37-000-022857-000004  
 Tank Status: Not reported  
 Capacity: 1000  
 Active Date: Not reported  
 Tank Use: M.V. FUEL  
 STG: PRODUCT  
 Content: REG UNLEADED  
 Number Of Tanks: Not reported

Status: Not reported  
 Comp Number: 22857  
 Number: Not reported  
 Board Of Equalization: Not reported  
 Referral Date: Not reported  
 Action Date: Not reported  
 Created Date: Not reported

MAP FINDINGS

Map ID  
 Direction  
 Distance  
 Distance (ft.)Site

EDR ID Number

Database(s) EPA ID Number

**MISSION CHEMICAL (Continued)**

**S101302103**

Owner Tank Id: Not reported  
 SWRCB Tank Id: 37-000-022857-000005  
 Tank Status: Not reported  
 Capacity: 8000  
 Active Date: Not reported  
 Tank Use: M.V. FUEL  
 STG: PRODUCT  
 Content: REG UNLEADED  
 Number Of Tanks: Not reported

**SAN DIEGO CO. HMMMD:**

Facility Id: 122857  
 Business Type: Not reported  
 EPA Id Number: Not reported  
 APN: 436-192-14-00  
 Last HMMMD Inspection: Not reported  
 Permit Status: INAC  
 Permit Expiration: Not reported  
 Facility Owner: MIKE TREADWELL  
 Facility Address: 9292 ACTIVITY RD  
 Facility City: SAN DIEGO  
 Facility State: CA  
 Facility Zip: 92126-4425  
 UST Owner: Not reported  
 Handle Regulated Hazmat: Not reported  
 Own Or Operate UST: Not reported  
 Subject To APSA: Not reported  
 Generate Haz Waste: Not reported  
 Treat Haz Waste: Not reported  
 Generate Medical Waste: Not reported

**UST:**

UST Name: UNDERGROUND TANK 122857 T001  
 Last Update: 2012-11-02 14:17:38  
 Permit Number: 122857  
 Tank Type: UNKNOWN  
 Additional Id: AT2999  
 Capacity Gallons: 1000  
 UST Contents: REGULAR UNLEADED  
 Other Content Info: REGULAR UNLEADED  
 Reg Status: REMOVED  
 Remove Close Date: 1991-04-12 00:00:00  
 Year Installed: Not reported  
 Pipe Type: Not reported  
 Delivery System: Not reported  
 Monitor Code: 90  
 UST Monitor Method: NO MONITORING ALTERNATIVE SELECTED. VERIFY AND ENTER MONITORING ALTERNATIVE DURING INSPECTION.

UST Name: UNDERGROUND TANK 122857 T002  
 Last Update: 2012-11-02 14:17:38  
 Permit Number: 122857  
 Tank Type: UNKNOWN  
 Additional Id: AT2999  
 Capacity Gallons: 1000  
 UST Contents: REGULAR UNLEADED  
 Other Content Info: REGULAR UNLEADED

MAP FINDINGS

Map ID  
 Direction  
 Distance  
 Distance (ft.)Site

EDR ID Number

Database(s) EPA ID Number

**MISSION CHEMICAL (Continued)**

**S101302103**

Reg Status: REMOVED  
 Remove Close Date: 1991-04-12 00:00:00  
 Year Installed: Not reported  
 Pipe Type: Not reported  
 Delivery System: Not reported  
 Monitor Code: 90  
 UST Monitor Method: NO MONITORING ALTERNATIVE SELECTED. VERIFY AND ENTER MONITORING ALTERNATIVE DURING INSPECTION.

UST Name: UNDERGROUND TANK 122857 T003  
 Last Update: 2012-11-02 14:17:38  
 Permit Number: 122857  
 Tank Type: UNKNOWN  
 Additional Id: AT2999  
 Capacity Gallons: 1000  
 UST Contents: REGULAR UNLEADED  
 Other Content Info: REGULAR UNLEADED  
 Reg Status: REMOVED  
 Remove Close Date: 1991-04-12 00:00:00  
 Year Installed: Not reported  
 Pipe Type: Not reported  
 Delivery System: Not reported  
 Monitor Code: 90  
 UST Monitor Method: NO MONITORING ALTERNATIVE SELECTED. VERIFY AND ENTER MONITORING ALTERNATIVE DURING INSPECTION.

UST Name: UNDERGROUND TANK 122857 T004  
 Last Update: 2012-11-02 14:17:38  
 Permit Number: 122857  
 Tank Type: UNKNOWN  
 Additional Id: AT2999  
 Capacity Gallons: 1000  
 UST Contents: REGULAR UNLEADED  
 Other Content Info: REGULAR UNLEADED  
 Reg Status: REMOVED  
 Remove Close Date: 1992-04-12 00:00:00  
 Year Installed: Not reported  
 Pipe Type: Not reported  
 Delivery System: Not reported  
 Monitor Code: 90  
 UST Monitor Method: NO MONITORING ALTERNATIVE SELECTED. VERIFY AND ENTER MONITORING ALTERNATIVE DURING INSPECTION.

UST Name: UNDERGROUND TANK 122857 T005  
 Last Update: 2012-11-02 14:17:38  
 Permit Number: 122857  
 Tank Type: UNKNOWN  
 Additional Id: AT2999  
 Capacity Gallons: 8000  
 UST Contents: REGULAR UNLEADED  
 Other Content Info: REGULAR UNLEADED  
 Reg Status: REMOVED  
 Remove Close Date: 1992-04-12 00:00:00  
 Year Installed: Not reported  
 Pipe Type: Not reported  
 Delivery System: Not reported  
 Monitor Code: 90

MAP FINDINGS

Map ID  
 Direction  
 Distance  
 Distance (ft.)Site

EDR ID Number

Database(s) EPA ID Number

**MISSION CHEMICAL (Continued)**

**S101302103**

UST Monitor Method: NO MONITORING ALTERNATIVE SELECTED. VERIFY AND ENTER MONITORING ALTERNATIVE DURING INSPECTION.

SAN DIEGO CO. SAM:

Case Number: H22857-001  
 Agency: DEH Site Assessment & Mitigation  
**Funding: LOP - Federal Fund**  
 Facility Type: GW With No Beneficial Use Designation  
 Facility Status: Closed Case  
 Date: 2/21/2003  
 Date Began: 12/4/1991

67

**SAN DIEGO VESSEL MAINTENANCE FACILITY**  
**4990 NAPLES STREET**  
**SAN DIEGO, CA 92110**

**CA NPDES 1000382469**  
**CA HIST CORTESE N/A**  
**CA LUST**  
**CA ENVIROSTOR**

NPDES:

Npdes Number: CAS000001  
 Facility Status: Active  
 Agency Id: 0  
 Region: 9  
 Regulatory Measure Id: 450293  
 Order No: 97-03-DWQ  
 Regulatory Measure Type: Enrollee  
 Place Id: Not reported  
 WDID: 9 371025092  
 Program Type: Industrial  
 Adoption Date Of Regulatory Measure: Not reported  
 Effective Date Of Regulatory Measure: 10/13/2014  
 Expiration Date Of Regulatory Measure: Not reported  
 Termination Date Of Regulatory Measure: Not reported  
 Discharge Name: Global Maritek Systems Inc  
 Discharge Address: 5251 NW 33rd Ave  
 Discharge City: Fort Lauderdale  
 Discharge State: Florida  
 Discharge Zip: 33309  
 RECEIVED DATE: Not reported  
 PROCESSED DATE: Not reported  
 STATUS CODE NAME: Not reported  
 STATUS DATE: Not reported  
 PLACE SIZE: Not reported  
 PLACE SIZE UNIT: Not reported  
 FACILITY CONTACT NAME: Not reported  
 FACILITY CONTACT TITLE: Not reported  
 FACILITY CONTACT PHONE: Not reported  
 FACILITY CONTACT PHONE EXT: Not reported  
 FACILITY CONTACT EMAIL: Not reported  
 OPERATOR NAME: Not reported  
 OPERATOR ADDRESS: Not reported  
 OPERATOR CITY: Not reported  
 OPERATOR STATE: Not reported  
 OPERATOR ZIP: Not reported  
 OPERATOR CONTACT NAME: Not reported  
 OPERATOR CONTACT TITLE: Not reported  
 OPERATOR CONTACT PHONE: Not reported

MAP FINDINGS

Map ID  
 Direction  
 Distance  
 Distance (ft.)Site

EDR ID Number  
 EPA ID Number

Database(s)

**SAN DIEGO VESSEL MAINTENANCE FACILITY (Continued)**

**1000382469**

OPERATOR CONTACT PHONE EXT:	Not reported
OPERATOR CONTACT EMAIL:	Not reported
OPERATOR TYPE:	Not reported
DEVELOPER NAME:	Not reported
DEVELOPER ADDRESS:	Not reported
DEVELOPER CITY:	Not reported
DEVELOPER STATE:	Not reported
DEVELOPER ZIP:	Not reported
DEVELOPER CONTACT NAME:	Not reported
DEVELOPER CONTACT TITLE:	Not reported
CONSTYPE LINEAR UTILITY IND:	Not reported
EMERGENCY PHONE NO:	Not reported
EMERGENCY PHONE EXT:	Not reported
CONSTYPE ABOVE GROUND IND:	Not reported
CONSTYPE BELOW GROUND IND:	Not reported
CONSTYPE CABLE LINE IND:	Not reported
CONSTYPE COMM LINE IND:	Not reported
CONSTYPE COMMERTIAL IND:	Not reported
CONSTYPE ELECTRICAL LINE IND:	Not reported
CONSTYPE GAS LINE IND:	Not reported
CONSTYPE INDUSTRIAL IND:	Not reported
CONSTYPE OTHER DESRIPTION:	Not reported
CONSTYPE OTHER IND:	Not reported
CONSTYPE RECONS IND:	Not reported
CONSTYPE RESIDENTIAL IND:	Not reported
CONSTYPE TRANSPORT IND:	Not reported
CONSTYPE UTILITY DESCRIPTION:	Not reported
CONSTYPE UTILITY IND:	Not reported
CONSTYPE WATER SEWER IND:	Not reported
DIR DISCHARGE USWATER IND:	Not reported
RECEIVING WATER NAME:	Not reported
CERTIFIER NAME:	Not reported
CERTIFIER TITLE:	Not reported
CERTIFICATION DATE:	Not reported
PRIMARY SIC:	Not reported
SECONDARY SIC:	Not reported
TERTIARY SIC:	Not reported
Npdes Number:	Not reported
Facility Status:	Not reported
Agency Id:	Not reported
Region:	9
Regulatory Measure Id:	450293
Order No:	Not reported
Regulatory Measure Type:	Industrial
Place Id:	Not reported
WDID:	9 371025092
Program Type:	Not reported
Adoption Date Of Regulatory Measure:	Not reported
Effective Date Of Regulatory Measure:	Not reported
Expiration Date Of Regulatory Measure:	Not reported
Termination Date Of Regulatory Measure:	Not reported
Discharge Name:	Not reported
Discharge Address:	Not reported
Discharge City:	Not reported
Discharge State:	Not reported
Discharge Zip:	Not reported

MAP FINDINGS

Map ID  
 Direction  
 Distance  
 Distance (ft.)Site

EDR ID Number  
 EPA ID Number

Database(s)

**SAN DIEGO VESSEL MAINTENANCE FACILITY (Continued)**

**1000382469**

RECEIVED DATE: 10/13/2014  
 PROCESSED DATE: 10/13/2014  
 STATUS CODE NAME: Active  
 STATUS DATE: 10/13/2014  
 PLACE SIZE: 11446  
 PLACE SIZE UNIT: SqFt  
 FACILITY CONTACT NAME: Mark Eddo  
 FACILITY CONTACT TITLE: Site Manager  
 FACILITY CONTACT PHONE: 619-276-1264  
 FACILITY CONTACT PHONE EXT: Not reported  
 FACILITY CONTACT EMAIL: Not reported  
 OPERATOR NAME: Global Maritek Systems Inc  
 OPERATOR ADDRESS: 5251 NW 33rd Ave  
 OPERATOR CITY: Fort Lauderdale  
 OPERATOR STATE: Florida  
 OPERATOR ZIP: 33309  
 OPERATOR CONTACT NAME: Roger Mitchell  
 OPERATOR CONTACT TITLE: Contact  
 OPERATOR CONTACT PHONE: 954-766-9999  
 OPERATOR CONTACT PHONE EXT: Not reported  
 OPERATOR CONTACT EMAIL: Not reported  
 OPERATOR TYPE: Private Business  
 DEVELOPER NAME: Not reported  
 DEVELOPER ADDRESS: Not reported  
 DEVELOPER CITY: Not reported  
 DEVELOPER STATE: Florida  
 DEVELOPER ZIP: Not reported  
 DEVELOPER CONTACT NAME: Not reported  
 DEVELOPER CONTACT TITLE: Not reported  
 CONSTYPE LINEAR UTILITY IND: Not reported  
 EMERGENCY PHONE NO: Not reported  
 EMERGENCY PHONE EXT: Not reported  
 CONSTYPE ABOVE GROUND IND: Not reported  
 CONSTYPE BELOW GROUND IND: Not reported  
 CONSTYPE CABLE LINE IND: Not reported  
 CONSTYPE COMM LINE IND: Not reported  
 CONSTYPE COMMERTIAL IND: Not reported  
 CONSTYPE ELECTRICAL LINE IND: Not reported  
 CONSTYPE GAS LINE IND: Not reported  
 CONSTYPE INDUSTRIAL IND: Not reported  
 CONSTYPE OTHER DESRIPTION: Not reported  
 CONSTYPE OTHER IND: Not reported  
 CONSTYPE RECONS IND: Not reported  
 CONSTYPE RESIDENTIAL IND: Not reported  
 CONSTYPE TRANSPORT IND: Not reported  
 CONSTYPE UTILITY DESCRIPTION: Not reported  
 CONSTYPE UTILITY IND: Not reported  
 CONSTYPE WATER SEWER IND: Not reported  
 DIR DISCHARGE USWATER IND: N  
 RECEIVING WATER NAME: San Diego Sewer System  
 CERTIFIER NAME: Not reported  
 CERTIFIER TITLE: Not reported  
 CERTIFICATION DATE: Not reported  
 PRIMARY SIC: 3732-Boat Building and Repairing  
 SECONDARY SIC: Not reported  
 TERTIARY SIC: Not reported



MAP FINDINGS

Map ID  
 Direction  
 Distance  
 Distance (ft.)Site

EDR ID Number  
 EPA ID Number

Database(s)

**SAN DIEGO VESSEL MAINTENANCE FACILITY (Continued)**

**1000382469**

HIST CORTESE:

Region: CORTESE  
 Facility County Code: 37  
 Reg By: LTNKA  
 Reg Id: 9UT2181

Region: CORTESE  
 Facility County Code: 37  
 Reg By: CALSI  
 Reg Id: 37510124

LUST:

Region: STATE  
 Global Id: T0607300951  
 Latitude: 32.7700096  
 Longitude: -117.2016994  
 Case Type: LUST Cleanup Site  
 Status: Completed - Case Closed  
 Status Date: 02/21/2003  
 Lead Agency: SAN DIEGO COUNTY LOP  
 Case Worker: LA  
 Local Agency: SAN DIEGO COUNTY LOP  
 RB Case Number: 9UT2181  
 LOC Case Number: H22857-001  
 File Location: Local Agency  
 Potential Media Affect: Other Groundwater (uses other than drinking water)  
 Potential Contaminants of Concern: Gasoline  
 Site History: Not reported

[Click here to access the California GeoTracker records for this facility:](#)

Contact:

Global Id: T0607300951  
 Contact Type: Local Agency Caseworker  
 Contact Name: LAURIE APECECHEA  
 Organization Name: SAN DIEGO COUNTY LOP  
 Address: P.O. Box 129261  
 City: San Diego  
 Email: laurie.apecechea@sdcounty.ca.gov  
 Phone Number: Not reported

Status History:

Global Id: T0607300951  
 Status: Completed - Case Closed  
 Status Date: 02/21/2003

Global Id: T0607300951  
 Status: Open - Case Begin Date  
 Status Date: 12/04/1991

Regulatory Activities:

Global Id: T0607300951  
 Action Type: Other  
 Date: 12/04/1991  
 Action: Leak Began

MAP FINDINGS

Map ID  
 Direction  
 Distance  
 Distance (ft.)Site

EDR ID Number  
 EPA ID Number

Database(s)

**SAN DIEGO VESSEL MAINTENANCE FACILITY (Continued)**

**1000382469**

Global Id:	T0607300951
Action Type:	Other
Date:	12/04/1991
Action:	Leak Discovery
Global Id:	T0607300951
Action Type:	Other
Date:	12/04/1991
Action:	Leak Stopped
Global Id:	T0607300951
Action Type:	ENFORCEMENT
Date:	02/19/1992
Action:	Notice of Responsibility
Global Id:	T0607300951
Action Type:	Other
Date:	12/04/1991
Action:	Leak Reported

**ENVIROSTOR:**

Facility ID:	37510124
Status:	Refer: Other Agency
Status Date:	06/01/1995
Site Code:	Not reported
Site Type:	Historical
Site Type Detailed:	* Historical
Acres:	Not reported
NPL:	NO
Regulatory Agencies:	NONE SPECIFIED
Lead Agency:	NONE SPECIFIED
Program Manager:	Not reported
Supervisor:	* Mmonroy
Division Branch:	Cleanup Cypress
Assembly:	Not reported
Senate:	Not reported
Special Program:	Not reported
Restricted Use:	NO
Site Mgmt Req:	NONE SPECIFIED
Funding:	Not reported
Latitude:	0
Longitude:	0
APN:	NONE SPECIFIED
Past Use:	NONE SPECIFIED
Potential COC:	* Sludge - Paint * UNSPECIFIED ACID SOLUTION
Confirmed COC:	NONE SPECIFIED
Potential Description:	NONE SPECIFIED
Alias Name:	CAD9823599895
Alias Type:	EPA Identification Number
Alias Name:	37510124
Alias Type:	Envirostor ID Number

**Completed Info:**

Completed Area Name:	PROJECT WIDE
Completed Sub Area Name:	Not reported
Completed Document Type:	Site Screening

MAP FINDINGS

Map ID  
 Direction  
 Distance  
 Distance (ft.)Site

EDR ID Number  
 EPA ID Number

Database(s)

**SAN DIEGO VESSEL MAINTENANCE FACILITY (Continued)**

**1000382469**

Completed Date: 06/01/1995  
 Comments: SD County Environmental Assessment Listing indicates that the County overseeing a Preliminary Assessment as of 12/04/91. Tank case, soil contamination only. Local oversight program. NFA for DTSC.

Completed Area Name: PROJECT WIDE  
 Completed Sub Area Name: Not reported  
 Completed Document Type: Site Screening  
 Completed Date: 05/02/1995  
 Comments: SD County Environmental Assessment history indicates that the county overseeing a Preliminary Assessment as of 12/04/91. Tank case, soil contamination only. Local oversight program. NFA for DTSC.

Completed Area Name: PROJECT WIDE  
 Completed Sub Area Name: Not reported  
 Completed Document Type: Site Screening  
 Completed Date: 02/08/1991  
 Comments: PA report was reviewed by Region 4 staff. The site consists of a 15,000 sf bldg., a paved storage area, & a concrete loading dock. 99% of chemicals handled were detergent, wax and window cleaner. Presently, the bldg is used as an auto parts warehouse by Volks Parts. A driveby in 1983 by SDDHS reported that concrete was eroded outside the bldg. No sampling was done to determine if there is a hazard at the site. Staff recommends PEARM to determine if there is a hazard DTSC should address.

Completed Area Name: PROJECT WIDE  
 Completed Sub Area Name: Not reported  
 Completed Document Type: Site Screening  
 Completed Date: 06/02/1987  
 Comments: SITE SCREENING DONE WILL BE WORKED ON UNDER NEW CERCLA GRANT EVIDENCE OF ACID SPILLS WHICH ATE THROUGH CONCRETE

Completed Area Name: PROJECT WIDE  
 Completed Sub Area Name: Not reported  
 Completed Document Type: \* Discovery  
 Completed Date: 01/18/1983  
 Comments: FACILITY IDENTIFIED VIA 72 PHONE BOOK (IMP. CO)

Future Area Name: Not reported  
 Future Sub Area Name: Not reported  
 Future Document Type: Not reported  
 Future Due Date: Not reported  
 Schedule Area Name: Not reported  
 Schedule Sub Area Name: Not reported  
 Schedule Document Type: Not reported  
 Schedule Due Date: Not reported  
 Schedule Revised Date: Not reported

MAP FINDINGS

Map ID Direction EDR ID Number  
 Distance Distance (ft.)Site Database(s) EPA ID Number

68 BLOOMINGDALES INC  
 7057 FRIARS RD  
 SAN DIEGO, CA 92108

CA HAZNET S112952570  
 N/A

HAZNET:

envid: S112952570  
 Year: 2013  
 GEPAID: CAC002753132  
 Contact: ALAN GABALDON  
 Telephone: 6196106528  
 Mailing Name: Not reported  
 Mailing Address: 7 W 7TH ST  
 Mailing City,St,Zip: CINCINNATI, OH 45202  
 Gen County: San Diego  
 TSD EPA ID: CAT000613893  
 TSD County: Los Angeles  
 Waste Category: Not reported  
 Disposal Method: Storage, Bulking, And/Or Transfer Off Site--No Treatment/Reovery (H010-H129) Or (H131-H135)  
 Tons: 0.225  
 Facility County: Not reported

envid: S112952570  
 Year: 2006  
 GEPAID: CAC002602209  
 Contact: ELAINE C PFARR/ENVIRON SERVICES MGR  
 Telephone: 5135797625  
 Mailing Name: Not reported  
 Mailing Address: 7 W 7TH ST  
 Mailing City,St,Zip: CINCINNATI, OH 452022424  
 Gen County: Not reported  
 TSD EPA ID: CAT080013352  
 TSD County: Not reported  
 Waste Category: Waste oil and mixed oil  
 Disposal Method: Recycler  
 Tons: 0.91  
 Facility County: San Diego

envid: S112952570  
 Year: 2006  
 GEPAID: CAC002602209  
 Contact: ELAINE C PFARR/ENVIRON SERVICES MGR  
 Telephone: 5135797625  
 Mailing Name: Not reported  
 Mailing Address: 7 W 7TH ST  
 Mailing City,St,Zip: CINCINNATI, OH 452022424  
 Gen County: Not reported  
 TSD EPA ID: CAD982444481  
 TSD County: Not reported  
 Waste Category: Off-specification, aged or surplus organics  
 Disposal Method: Recycler  
 Tons: 0.08  
 Facility County: San Diego

envid: S112952570  
 Year: 2006  
 GEPAID: CAC002602209  
 Contact: ELAINE C PFARR/ENVIRON SERVICES MGR  
 Telephone: 5135797625

MAP FINDINGS

Map ID  
 Direction  
 Distance  
 Distance (ft.)Site

EDR ID Number

Database(s) EPA ID Number

**BLOOMINGDALES INC (Continued)**

**S112952570**

Mailing Name: Not reported  
 Mailing Address: 7 W 7TH ST  
 Mailing City,St,Zip: CINCINNATI, OH 452022424  
 Gen County: Not reported  
 TSD EPA ID: CAD008252405  
 TSD County: Not reported  
 Waste Category: Off-specification, aged or surplus organics  
 Disposal Method: Recycler  
 Tons: 0.06  
 Facility County: San Diego

envid: S112952570  
 Year: 2006  
 GEPAID: CAC002602209  
 Contact: ELAINE C PFARR/ENVIRON SERVICES MGR  
 Telephone: 5135797625

Mailing Name: Not reported  
 Mailing Address: 7 W 7TH ST  
 Mailing City,St,Zip: CINCINNATI, OH 452022424  
 Gen County: Not reported  
 TSD EPA ID: CAD008252405  
 TSD County: Not reported  
 Waste Category: Hydrocarbon solvents (benzene, hexane, Stoddard, Etc.)  
 Disposal Method: Recycler  
 Tons: 0.22  
 Facility County: San Diego

[Click this hyperlink](#) while viewing on your computer to access  
 6 additional CA\_HAZNET: record(s) in the EDR Site Report.

69

**WELLS FARGO BANK  
 1350 FASHION VALLEY RD  
 SAN DIEGO, CA 92108**

**CA HAZNET S113459819  
 N/A**

HAZNET:  
 envid: S113459819  
 Year: 2010  
 GEPAID: CAC002652762  
 Contact: PETER SIMPSON  
 Telephone: 4158943298  
 Mailing Name: Not reported  
 Mailing Address: 333 MARKET ST FL 10  
 Mailing City,St,Zip: SAN FRANCISCO, CA 941052102  
 Gen County: Not reported  
 TSD EPA ID: AZC950823111  
 TSD County: Not reported  
 Waste Category: Asbestos containing waste  
 Disposal Method: Landfill Or Surface Impoundment That Will Be Closed As Landfill( To  
 Include On-Site Treatment And/Or Stabilization)  
 Tons: 0.4  
 Facility County: San Diego

MAP FINDINGS

Map ID  
 Direction  
 Distance  
 Distance (ft.)Site

EDR ID Number

Database(s) EPA ID Number

**69 WELLS FARGO BANK  
 1350 FASHION VALLEY RD  
 SAN DIEGO, CA 92108**

**CA HAZNET S112901894  
 N/A**

HAZNET:

envid: S112901894  
 Year: 2013  
 GEPAID: CAC002727373  
 Contact: GARY MCGUIRE  
 Telephone: 6196882864  
 Mailing Name: Not reported  
 Mailing Address: 1350 FASHION VALLEY RD.  
 Mailing City,St,Zip: SAN DIEGO, CA 92108  
 Gen County: San Diego  
 TSD EPA ID: CAT000613893  
 TSD County: Los Angeles  
 Waste Category: Not reported  
 Disposal Method: Storage, Bulking, And/Or Transfer Off Site--No Treatment/Reovery (H010-H129) Or (H131-H135)  
 Tons: 0.45  
 Facility County: Not reported

envid: S112901894  
 Year: 2013  
 GEPAID: CAC002753741  
 Contact: PETER SIMPSON  
 Telephone: 4158943298  
 Mailing Name: Not reported  
 Mailing Address: 333 MARKET ST FL 10  
 Mailing City,St,Zip: SAN FRANCISCO, CA 941052103  
 Gen County: San Diego  
 TSD EPA ID: CAT000613893  
 TSD County: Los Angeles  
 Waste Category: Not reported  
 Disposal Method: Storage, Bulking, And/Or Transfer Off Site--No Treatment/Reovery (H010-H129) Or (H131-H135)  
 Tons: 0.125  
 Facility County: Not reported

envid: S112901894  
 Year: 2005  
 GEPAID: CAC002186529  
 Contact: EUGENEE TRON  
 Telephone: 2133531240  
 Mailing Name: Not reported  
 Mailing Address: 444 S ESCONDIDO BLVD  
 Mailing City,St,Zip: ESCONDIDO, CA 92025  
 Gen County: Not reported  
 TSD EPA ID: AZC950823111  
 TSD County: Not reported  
 Waste Category: Asbestos containing waste  
 Disposal Method: Not reported  
 Tons: 1.34  
 Facility County: San Diego

MAP FINDINGS

Map ID  
 Direction  
 Distance  
 Distance (ft.)Site

EDR ID Number

Database(s) EPA ID Number

69 **WELLS FARGO**  
**1350 FASHION VALLEY RD**  
**SAN DIEGO, CA 92108**

**CA SWEEPS UST** **S106061819**  
**CA San Diego Co. HMMD** **N/A**

**SWEEPS UST:**

Status: Active  
 Comp Number: 21128  
 Number: 9  
 Board Of Equalization: Not reported  
 Referral Date: Not reported  
 Action Date: 06-26-92  
 Created Date: 02-29-88  
 Owner Tank Id: Not reported  
 SWRCB Tank Id: 37-000-021128-000001  
 Tank Status: A  
 Capacity: 500  
 Active Date: Not reported  
 Tank Use: M.V. FUEL  
 STG: P  
 Content: OTHER  
 Number Of Tanks: 1

**SAN DIEGO CO. HMMD:**

Facility Id: 121128  
 Business Type: 6HK18  
 EPA Id Number: Not reported  
 APN: 437-240-24-00  
 Last HMMD Inspection: 05/12/2011  
 Permit Status: OPEN  
 Permit Expiration: 02/28/2013  
 Facility Owner: WELLS FARGO  
 Facility Address: PO BOX 193775  
 Facility City: SAN FRANCISCO  
 Facility State: CA  
 Facility Zip: 94119  
 UST Owner: GREAT AMER SAVINGS & LOAN  
 Handle Regulated Hazmat: Y  
 Own Or Operate UST: Not reported  
 Subject To APSA: Not reported  
 Generate Haz Waste: Not reported  
 Treat Haz Waste: Not reported  
 Generate Medical Waste: Not reported

**UST:**

UST Name: UNDERGROUND TANK 121128 T001  
 Last Update: 2012-11-02 14:17:38  
 Permit Number: 121128  
 Tank Type: DOUBLE WALL  
 Additional Id: AT4504  
 Capacity Gallons: 550  
 UST Contents: DIESEL  
 Other Content Info: DIESEL  
 Reg Status: REMOVED  
 Remove Close Date: 1999-08-13 00:00:00  
 Year Installed: 1985-01-01 00:00:00  
 Pipe Type: SINGLE WALL  
 Delivery System: SUCTION  
 Monitor Code: 16  
 UST Monitor Method: DW TANK SW SUCTION PIPE: CONTINUOUS INTERSTITIAL MONITOR, PIPE

MAP FINDINGS

Map ID  
 Direction  
 Distance  
 Distance (ft.)Site

EDR ID Number  
 EPA ID Number

Database(s)

**WELLS FARGO (Continued)**

**S106061819**

TEST TRIENNIALLY

Active Permits:

Facility Id: 121128  
 Update Date: 11/02/2012  
 Case Number: 68476-34-6  
 Name: DIESEL FUEL OIL NO. 2  
 Other Information: Not reported  
 Material Waste: Material  
 Hazardous Categories 1: CHRONIC  
 Hazardous Categories 2: Not reported

Violations Active Permits:

Facility Id: 121128  
 Update Date: 11/02/2012  
 Inspection Date: 09/22/2004  
 Violation Code: 6HV1002  
 Violation: HMBP NOT ESTABLISHED/IMPLEMENTED.  
 Violation Citation: Hazardous materials handler has not established/implemented a business plan. HSC 25503.5(a)  
 Activity: ACTIVE

69

**WELLS FARGO BANK  
 1350 FASHION VALLEY RD  
 SAN DIEGO, CA 92108**

**CA HAZNET S113782690  
 N/A**

HAZNET:

envid: S113782690  
 Year: 2012  
 GEPID: CAC002697246  
 Contact: PETER SIMPSON  
 Telephone: 4158943298  
 Mailing Name: Not reported  
 Mailing Address: 333 MARKET ST FL 10  
 Mailing City,St,Zip: SAN FRANCISCO, CA 94105  
 Gen County: San Diego  
 TSD EPA ID: CAD028409019  
 TSD County: Los Angeles  
 Waste Category: Not reported  
 Disposal Method: Storage, Bulking, And/Or Transfer Off Site--No Treatment/Reovery (H010-H129) Or (H131-H135)  
 Tons: 0.48  
 Facility County: San Diego

69

**WELLS FARGO  
 1350 FASHION VALLEY RD # 836  
 SAN DIEGO, CA 92108**

**CA UST U003942992  
 N/A**

UST:

Facility ID: H21128  
 Permitting Agency: SAN DIEGO COUNTY  
 Latitude: 32.76773  
 Longitude: -117.17129



MAP FINDINGS

Map ID  
 Direction  
 Distance  
 Distance (ft.)Site

EDR ID Number  
 Database(s)  
 EPA ID Number

**69 WELLS FARGO BANK-CORP. PROPERTIES GROUP CA HAZNET S112905141**  
**1350 FASHION VALLEY BLVD. N/A**  
**SAN DIEGO, CA 92108**

HAZNET:  
 envid: S112905141  
 Year: 1999  
 GEPAID: CAC002221633  
 Contact: WELLS FARGO BANK  
 Telephone: 6192399988  
 Mailing Name: Not reported  
 Mailing Address: 1350 FASHION VALLEY BLVD.  
 Mailing City,St,Zip: SAN DIEGO, CA 921080000  
 Gen County: Not reported  
 TSD EPA ID: AZC980813022  
 TSD County: Not reported  
 Waste Category: Aqueous solution with total organic residues less than 10 percent  
 Disposal Method: Not reported  
 Tons: 2.1267  
 Facility County: San Diego

**69 WELLS FARGO BANK-CORP. PROPERTIES GROUP CA HAZNET S112913080**  
**1350 FASHION VALLEY BLVD. N/A**  
**SAN DIEGO, CA 92108**

HAZNET:  
 envid: S112913080  
 Year: 2000  
 GEPAID: CAC002332537  
 Contact: MICHEAL THIEM/TMCI MECHANICAL  
 Telephone: 9094787572  
 Mailing Name: Not reported  
 Mailing Address: 1350 FASHION VALLEY BLVD.  
 Mailing City,St,Zip: SAN DIEGO, CA 921080000  
 Gen County: Not reported  
 TSD EPA ID: CAD009007626  
 TSD County: Not reported  
 Waste Category: Asbestos containing waste  
 Disposal Method: Disposal, Land Fill  
 Tons: 0.42  
 Facility County: San Diego

**69 GABRIELA TRHAC CA HAZNET S112978384**  
**6780 FRIARS RD UNIT 238 N/A**  
**SAN DIEGO, CA 92108**

HAZNET:  
 envid: S112978384  
 Year: 2009  
 GEPAID: CAC002643118  
 Contact: GABRIELA TRHAC  
 Telephone: 8583850411  
 Mailing Name: Not reported  
 Mailing Address: PO BOX 27693  
 Mailing City,St,Zip: SAN DIEGO, CA 921981693  
 Gen County: Not reported  
 TSD EPA ID: AZC950823111  
 TSD County: Not reported

MAP FINDINGS

Map ID  
 Direction  
 Distance  
 Distance (ft.)Site

EDR ID Number  
 EPA ID Number

Database(s)

**GABRIELA TRHAC (Continued)**

**S112978384**

Waste Category: Asbestos containing waste  
 Disposal Method: Landfill Or Surface Impoundment That Will Be Closed As Landfill( To Include On-Site Treatment And/Or Stabilization)  
 Tons: 2  
 Facility County: San Diego

69

**ERIC DEVERILL  
 6855 FRIARS RD UNIT 17  
 SAN DIEGO, CA 92108**

**CA HAZNET**

**S113776386  
 N/A**

HAZNET:

envid: S113776386  
 Year: 2012  
 GEPAID: CAC002689490  
 Contact: ERIC DEVERILL  
 Telephone: 6192326024  
 Mailing Name: Not reported  
 Mailing Address: 10796 PACIFIC CANYON WAY  
 Mailing City,St,Zip: SAN DIEGO, CA 92121  
 Gen County: San Diego  
 TSD EPA ID: AZC950823111  
 TSD County: 99  
 Waste Category: Not reported  
 Disposal Method: Landfill Or Surface Impoundment That Will Be Closed As Landfill( To Include On-Site Treatment And/Or Stabilization)  
 Tons: 1.2  
 Facility County: San Diego

69

**ERNEST GEORGIN  
 6855 FRIARS RD UNIT 15  
 SAN DIEGO, CA 92108**

**CA HAZNET**

**S112990980  
 N/A**

HAZNET:

envid: S112990980  
 Year: 2011  
 GEPAID: CAC002672782  
 Contact: ERNEST GEORGIN  
 Telephone: 7607284245  
 Mailing Name: Not reported  
 Mailing Address: 6855 FRIARS RD UNIT 15  
 Mailing City,St,Zip: SAN DIEGO, CA 921081175  
 Gen County: Not reported  
 TSD EPA ID: AZC950823111  
 TSD County: Not reported  
 Waste Category: Asbestos containing waste  
 Disposal Method: Landfill Or Surface Impoundment That Will Be Closed As Landfill( To Include On-Site Treatment And/Or Stabilization)  
 Tons: 2.4  
 Facility County: San Diego

envid: S112990980  
 Year: 2011  
 GEPAID: CAC002672782  
 Contact: ERNEST GEORGIN  
 Telephone: 7607284245  
 Mailing Name: Not reported

MAP FINDINGS

Map ID  
 Direction  
 Distance  
 Distance (ft.)Site

EDR ID Number  
 EPA ID Number

Database(s)

**ERNEST GEORGIN (Continued)**

**S112990980**

Mailing Address: 6855 FRIARS RD UNIT 15  
 Mailing City,St,Zip: SAN DIEGO, CA 921081175  
 Gen County: Not reported  
 TSD EPA ID: AZC950823111  
 TSD County: Not reported  
 Waste Category: Asbestos containing waste  
 Disposal Method: Landfill Or Surface Impoundment That Will Be Closed As Landfill( To Include On-Site Treatment And/Or Stabilization)  
 Tons: 2.4  
 Facility County: San Diego

69

**AJ ROSE  
 6855 FRIARS RD UNIT 16  
 SAN DIEGO, CA 92108**

**CA HAZNET**

**S113788001  
 N/A**

**HAZNET:**

envid: S113788001  
 Year: 2012  
 GEPAID: CAC002704174  
 Contact: AJ Rose  
 Telephone: 6193847177  
 Mailing Name: Not reported  
 Mailing Address: 6855 FRIARS RD UNIT 16  
 Mailing City,St,Zip: SAN DIEGO, CA 921081174  
 Gen County: San Diego  
 TSD EPA ID: CAD009007626  
 TSD County: Los Angeles  
 Waste Category: Not reported  
 Disposal Method: Landfill Or Surface Impoundment That Will Be Closed As Landfill( To Include On-Site Treatment And/Or Stabilization)  
 Tons: 0.8  
 Facility County: San Diego

69

**FASHION VALLEY ARCO AM PM  
 6899 FRIARS RD  
 SAN DIEGO, CA 92108**

**CA HIST CORTESE**

**S101308191**

**CA LUST**

**N/A**

**CA SLIC**

**CA San Diego Co. HMMD**

**CA EMI**

**HIST CORTESE:**

Region: CORTESE  
 Facility County Code: 37  
 Reg By: LTNKA  
 Reg Id: 9UT2722

Region: CORTESE  
 Facility County Code: 37  
 Reg By: LTNKA  
 Reg Id: 9UT3116

**LUST:**

Region: STATE  
 Global Id: T0607301476  
 Latitude: 32.7688079  
 Longitude: -117.1713543  
 Case Type: LUST Cleanup Site

MAP FINDINGS

Map ID  
 Direction  
 Distance  
 Distance (ft.)Site

EDR ID Number

Database(s) EPA ID Number

**FASHION VALLEY ARCO AM PM (Continued)**

**S101308191**

<p>Status:                  Status Date:                  Lead Agency:                  Case Worker:                  Local Agency:                  RB Case Number:                  LOC Case Number:                  File Location:                  Potential Media Affect:                  Potential Contaminants of Concern:                  Site History:</p>	<p>Completed - Case Closed                  04/15/2010                  SAN DIEGO COUNTY LOP                  Not reported                  Not reported                  9UT2722                  H05129-002                  Local Agency                  Aquifer used for drinking water supply                  Gasoline                  This site has been an operating gas station since before 1969. It is currently an AM/PM convenience store and gasoline station with four 10,000 gallon underground storage tanks (USTs) and associated piping and dispensers. Two petroleum hydrocarbon related releases occurred on this site, resulting in two open releases, all case information was managed under case H05129-003. Case H05129-002 was opened in December 1994, following discovery of a fuel release during the removal of one 550 gallon UST. Case H05129-003 was subsequently opened in October 1995, following the detection of additional contamination during the removal of four 6,000 gallon USTs and one 8,000 gallon UST. Site investigation has continued from the time of the initial UST system removals through May 30, 2001, and has included 8 soil borings, the installation of 14 groundwater monitoring wells, and 6 remediation wells/air sparge wells. The site geology consists of silty sand with clayey sand with cobble deposits. The site is located approximately 1,000 feet north of the San Diego River. Site investigations to date identified significant soil and groundwater impacts in the area of the former USTs. Impacted soil extends 50 feet below ground surface (bgs). The volume of petroleum hydrocarbon impacted soil was estimated to be approximately 2,094 cubic yards. Stantec (formerly SECOR) estimated the total mass of petroleum hydrocarbons in place to be approximately 7,484 pounds prior to the operation of the on site remediation system. A soil vapor extraction/air sparge (SVE/AS) system was installed and operated as part of an Interim Remediation Action Plan (IRAP) at the site from November 1, 1997, through May 30, 2001. The system was shut down due to asymptotic hydrocarbon removal rates. Approximately 2,852 pounds of petroleum hydrocarbons were removed by this system. Approximately 4,632 pounds of petroleum hydrocarbons remain in place after the removal of the SVE/AS system. Groundwater was encountered at depths ranging from 20 to 37 feet bgs over the time that this site has been monitored. The groundwater gradient has consistently been to the southwest. Groundwater impacts are primarily occurring beneath the subject property and are currently bounded by monitoring wells on site. The greatest petroleum hydrocarbon impacts to soil and groundwater were found in the area of the former tank excavation and to the immediate south-west of the area. Free product has been observed historically in monitoring wells MW-2B and MW-8, located to the south-west of the former UST system. The maximum LPH thickness was 1.59 feet, observed in August 1996. SPH removal was conducted on site and approximately 8 gallons of separate-phase hydrocarbons were removed from wells MW-2, MW-2B, and MW-8. LPH has not been measured or observed at this site since July 1999. The primary contaminants of concern (COCs) were those compounds related to petroleum hydrocarbons. The COCs identified are gasoline range organics (GRO), benzene, toluene, ethylbenzene, xylenes, MTBE, TBA, and ethanol. A Corrective Action Plan (CAP) was submitted April 4, 2008, and</p>
--	--

MAP FINDINGS

Map ID  
 Direction  
 Distance  
 Distance (ft.)Site

EDR ID Number  
 EPA ID Number

Database(s)

**FASHION VALLEY ARCO AM PM (Continued)**

**S101308191**

accepted by DEH for implementation. According to Stantec remediation by natural attenuation is the most cost effective remedial alternative based on the past history of soil vapor extraction and air sparging on this site. A benzene and MTBE trend analysis was conducted by Stantec to estimate the time required for benzene and MTBE concentrations to reach the MCL of 1.0 ug/L and 13.0 ug/L respectively. Stantec estimates that benzene will reach the MCL of 1.0 ug/L in approximately 12 years, while MTBE is estimated to reach the MCL of 13.0 ug/L in approximately 36 years. A health risk assessment was performed on this site utilizing groundwater monitoring data for benzene (59 ug/L) from well MW-8, the nearest well to the building with detectable benzene. Stantec concluded that the residual soil and groundwater impacts remaining on site do not pose a threat to human health or the environment. DEH concurs with Stantecs recommendation for the closure of this case.

[Click here to access the California GeoTracker records for this facility:](#)

Status History:

Global Id:	T0607301476
Status:	Completed - Case Closed
Status Date:	04/15/2010
Global Id:	T0607301476
Status:	Open - Verification Monitoring
Status Date:	08/10/2009
Global Id:	T0607301476
Status:	Open - Case Begin Date
Status Date:	04/17/1994
Global Id:	T0607301476
Status:	Open - Remediation
Status Date:	06/22/2004

Regulatory Activities:

Global Id:	T0607301476
Action Type:	ENFORCEMENT
Date:	04/15/2010
Action:	Closure/No Further Action Letter
Global Id:	T0607301476
Action Type:	Other
Date:	04/17/1994
Action:	Leak Began
Global Id:	T0607301476
Action Type:	Other
Date:	04/17/1994
Action:	Leak Discovery
Global Id:	T0607301476
Action Type:	ENFORCEMENT
Date:	04/25/1994
Action:	Notice of Responsibility
Global Id:	T0607301476

MAP FINDINGS

Map ID  
 Direction  
 Distance  
 Distance (ft.)Site

EDR ID Number  
 EPA ID Number

Database(s)

**FASHION VALLEY ARCO AM PM (Continued)**

**S101308191**

Action Type: Other  
 Date: 04/17/1994  
 Action: Leak Reported

Global Id: T0607301476  
 Action Type: ENFORCEMENT  
 Date: 07/15/2009  
 Action: Letter - Notice

Global Id: T0607301476  
 Action Type: ENFORCEMENT  
 Date: 10/07/2009  
 Action: Technical Correspondence / Assistance / Other

Region: STATE  
 Global Id: T0607301883  
 Latitude: 32.7681870231663  
 Longitude: -117.171785831451  
 Case Type: LUST Cleanup Site  
 Status: Completed - Case Closed  
 Status Date: 04/15/2010  
 Lead Agency: SAN DIEGO COUNTY LOP  
 Case Worker: Not reported  
 Local Agency: Not reported  
 RB Case Number: 9UT3116  
 LOC Case Number: H05129-003  
 File Location: Local Agency  
 Potential Media Affect: Aquifer used for drinking water supply, Other Groundwater (uses other than drinking water)

Potential Contaminants of Concern: Gasoline  
 Site History: This site has been an operating gas station since before 1969. It is currently an AM/PM convenience store and gasoline station with four 10,000 gallon underground storage tanks (USTs) and associated piping and dispensers. Two petroleum hydrocarbon related releases occurred on this site, resulting in two open releases, all case information was managed under case H05129-003. Case H05129-002 was opened in December 1994, following discovery of a fuel release during the removal of one 550 gallon UST. Case H05129-003 was subsequently opened in October 1995, following the detection of additional contamination during the removal of four 6,000 gallon USTs and one 8,000 gallon UST. Site investigation has continued from the time of the initial UST system removals through May 30, 2001, and has included 8 soil borings, the installation of 14 groundwater monitoring wells, and 6 remediation wells/air sparge wells. The site geology consists of silty sand with clayey sand with cobble deposits. The site is located approximately 1,000 feet north of the San Diego River. Site investigations to date identified significant soil and groundwater impacts in the area of the former USTs. Impacted soil extends 50 feet below ground surface (bgs). The volume of petroleum hydrocarbon impacted soil was estimated to be approximately 2,094 cubic yards. Stantec (formerly SECOR) estimated the total mass of petroleum hydrocarbons in place to be approximately 7,484 pounds prior to the operation of the on site remediation system. A soil vapor extraction/air sparge (SVE/AS) system was installed and operated as part of an Interim Remediation Action Plan (IRAP) at the site from November 1, 1997, through May 30, 2001. The system was shut

MAP FINDINGS

Map ID  
 Direction  
 Distance  
 Distance (ft.)Site

EDR ID Number

Database(s) EPA ID Number

**FASHION VALLEY ARCO AM PM (Continued)**

**S101308191**

down due to asymptotic hydrocarbon removal rates. Approximately 2,852 pounds of petroleum hydrocarbons were removed by this system. Approximately 4,632 pounds of petroleum hydrocarbons remain in place after the removal of the SVE/AS system. Groundwater was encountered at depths ranging from 20 to 37 feet bgs over the time that this site has been monitored. The groundwater gradient has consistently been to the southwest. Groundwater impacts are primarily occurring beneath the subject property and are currently bounded by monitoring wells on site. The greatest petroleum hydrocarbon impacts to soil and groundwater were found in the area of the former tank excavation and to the immediate south-west of the area. Free product has been observed historically in monitoring wells MW-2B and MW-8, located to the south-west of the former UST system. The maximum LPH thickness was 1.59 feet, observed in August 1996. SPH removal was conducted on site and approximately 8 gallons of separate-phase hydrocarbons were removed from wells MW-2, MW-2B, and MW-8. LPH has not been measured or observed at this site since July 1999. The primary contaminants of concern (COCs) were those compounds related to petroleum hydrocarbons. The COCs identified are gasoline range organics (GRO), benzene, toluene, ethylbenzene, xylenes, MTBE, TBA, and ethanol. A Corrective Action Plan (CAP) was submitted April 4, 2008, and accepted by DEH for implementation. According to Stantec remediation by natural attenuation is the most cost effective remedial alternative based on the past history of soil vapor extraction and air sparging on this site. A benzene and MTBE trend analysis was conducted by Stantec to estimate the time required for benzene and MTBE concentrations to reach the MCL of 1.0 ug/L and 13.0 ug/L respectively. Stantec estimates that benzene will reach the MCL of 1.0 ug/L in approximately 12 years, while MTBE is estimated to reach the MCL of 13.0 ug/L in approximately 36 years. A health risk assessment was performed on this site utilizing groundwater monitoring data for benzene (59 ug/L) from well MW-8, the nearest well to the building with detectable benzene. Stantec concluded that the residual soil and groundwater impacts remaining on site do not pose a threat to human health or the environment. DEH concurs with Stantecs recommendation for the closure of this case.

[Click here to access the California GeoTracker records for this facility:](#)

Status History:

Global Id:	T0607301883
Status:	Completed - Case Closed
Status Date:	04/15/2010
Global Id:	T0607301883
Status:	Open - Verification Monitoring
Status Date:	03/25/2009
Global Id:	T0607301883
Status:	Open - Case Begin Date
Status Date:	10/10/1995
Global Id:	T0607301883
Status:	Open - Remediation
Status Date:	06/22/2004

Regulatory Activities:

MAP FINDINGS

Map ID  
 Direction  
 Distance  
 Distance (ft.)Site

EDR ID Number

Database(s) EPA ID Number

**FASHION VALLEY ARCO AM PM (Continued)**

**S101308191**

Global Id:	T0607301883
Action Type:	ENFORCEMENT
Date:	04/15/2010
Action:	Closure/No Further Action Letter
Global Id:	T0607301883
Action Type:	Other
Date:	10/10/1995
Action:	Leak Began
Global Id:	T0607301883
Action Type:	Other
Date:	10/10/1995
Action:	Leak Discovery
Global Id:	T0607301883
Action Type:	REMEDIATION
Date:	11/01/1997
Action:	Soil Vapor Extraction (SVE)
Global Id:	T0607301883
Action Type:	REMEDIATION
Date:	10/30/1995
Action:	Excavation
Global Id:	T0607301883
Action Type:	ENFORCEMENT
Date:	10/20/1995
Action:	Notice of Responsibility
Global Id:	T0607301883
Action Type:	Other
Date:	10/10/1995
Action:	Leak Stopped
Global Id:	T0607301883
Action Type:	Other
Date:	10/10/1995
Action:	Leak Reported
Global Id:	T0607301883
Action Type:	ENFORCEMENT
Date:	07/15/2009
Action:	Letter - Notice
Global Id:	T0607301883
Action Type:	RESPONSE
Date:	01/30/2009
Action:	Monitoring Report - Quarterly
Global Id:	T0607301883
Action Type:	ENFORCEMENT
Date:	10/07/2009
Action:	Technical Correspondence / Assistance / Other
Global Id:	T0607301883
Action Type:	RESPONSE



MAP FINDINGS

Map ID  
 Direction  
 Distance  
 Distance (ft.)Site

EDR ID Number  
 EPA ID Number

Database(s)

**FASHION VALLEY ARCO AM PM (Continued)**

**S101308191**

Date: 07/30/2009  
 Action: Monitoring Report - Quarterly  
  
 Global Id: T0607301883  
 Action Type: RESPONSE  
 Date: 05/04/2009  
 Action: Monitoring Report - Quarterly

**LUST REG 9:**

Region: 9  
 Status: Preliminary site assessment underway  
 Case Number: 9UT2722  
 Local Case: H05129-002  
 Substance: Unleaded Gasoline  
 Qty Leaked: 0  
 Abate Method: Not reported  
 Local Agency: San Diego  
 How Found: Subsurface Monitoring  
 How Stopped: Other Means  
 Source: Tank  
 Cause: Unknown  
 Lead Agency: Local Agency  
 Case Type: Soil only  
 Date Found: 04/07/1994  
 Date Stopped: 04/07/1994  
 Confirm Date: 04/17/1994  
 Submit Workplan: Not reported  
 Prelim Assess: 04/17/1994  
 Desc Pollution: Not reported  
 Remed Plan: / /  
 Remed Action: Not reported  
 Began Monitor: Not reported  
 Release Date: 04/20/1994  
 Enforce Date: Not reported  
 Closed Date: Not reported  
 Enforce Type: Not reported  
 Pilot Program: LOP  
 Basin Number: 907.11  
 GW Depth: Not reported  
 Beneficial Use: MUNISW  
 NPDES Number: Not reported  
 Priority: 2B  
 File Dispn: File discarded, case closed  
 Interim Remedial Actions: Not reported  
 Cleanup and Abatement order Number: Not reported  
 Waste Discharge Requirement Number: Not reported

Region: 9  
 Status: Remedial action (cleanup) Underway  
 Case Number: 9UT3116  
 Local Case: H05129-003  
 Substance: Unleaded Gasoline  
 Qty Leaked: 0  
 Abate Method: Not reported  
 Local Agency: San Diego  
 How Found: Not reported

MAP FINDINGS

Map ID  
 Direction  
 Distance  
 Distance (ft.)Site

EDR ID Number  
 EPA ID Number

Database(s)

**FASHION VALLEY ARCO AM PM (Continued)**

**S101308191**

How Stopped: Not reported  
 Source: Tank  
 Cause: Corrosion  
 Lead Agency: Local Agency  
 Case Type: Soil only  
 Date Found: 10/10/1995  
 Date Stopped: 10/10/1995  
 Confirm Date: 10/10/1995  
 Submit Workplan: Not reported  
 Prelim Assess: 10/10/1995  
 Desc Pollution: Not reported  
 Remed Plan: / /  
 Remed Action: 10/17/95  
 Began Monitor: Not reported  
 Release Date: 10/10/1995  
 Enforce Date: Not reported  
 Closed Date: Not reported  
 Enforce Type: Not reported  
 Pilot Program: LOP  
 Basin Number: 907.11  
 GW Depth: Not reported  
 Beneficial Use: Municipal groundwater use  
 NPDES Number: Not reported  
 Priority: Low priority. Priority ranking can change over time.  
 File Dispn: Administratively opened on database, however no file physically exists  
 Interim Remedial Actions: Not reported  
 Cleanup and Abatement order Number: Not reported  
 Waste Discharge Requirement Number: Not reported

**SLIC:**

Region: STATE  
**Facility Status: Completed - Case Closed**  
 Status Date: 06/10/1988  
 Global Id: T0608173345  
 Lead Agency: SAN DIEGO COUNTY LOP  
 Lead Agency Case Number: H05129-001  
 Latitude: 32.768259  
 Longitude: -117.171865  
 Case Type: Cleanup Program Site  
 Case Worker: Not reported  
 Local Agency: Not reported  
 RB Case Number: Not reported  
 File Location: Local Agency  
 Potential Media Affected: Not reported  
 Potential Contaminants of Concern: Not reported  
 Site History: Not reported

[Click here to access the California GeoTracker records for this facility:](#)

**SAN DIEGO CO. HMMD:**

Facility Id: 201236  
 Business Type: 6HK28  
 EPA Id Number: CAL000267127  
 APN: 437-240-23-00  
 Last HMMD Inspection: 03/14/2012  
 Permit Status: OPEN

MAP FINDINGS

Map ID  
 Direction  
 Distance  
 Distance (ft.)Site

EDR ID Number  
 EPA ID Number

Database(s)

**FASHION VALLEY ARCO AM PM (Continued)**

**S101308191**

Permit Expiration: 07/31/2013  
 Facility Owner: E.S.A INVESTMENT CORPORATION  
 Facility Address: 6899 FRIARS RD  
 Facility City: SAN DIEGO  
 Facility State: CA  
 Facility Zip: 92108  
 UST Owner: E.S.A INVESTMENT CORPORATION  
 Handle Regulated Hazmat: Not reported  
 Own Or Operate UST: Y  
 Subject To APSA: Not reported  
 Generate Haz Waste: Y  
 Treat Haz Waste: Not reported  
 Generate Medical Waste: Y

UST:

UST Name: UNDERGROUND TANK 105129 T007  
 Last Update: 2012-11-02 14:17:38  
 Permit Number: 201236  
 Tank Type: DOUBLE WALL  
 Additional Id: NT1849, RT3288, RT4653  
 Capacity Gallons: 10000  
 UST Contents: REGULAR UNLEADED  
 Other Content Info: REGULAR UNLEADED  
 Reg Status: ACTIVE  
 Remove Close Date: Not reported  
 Year Installed: 1995-01-01 00:00:00  
 Pipe Type: DOUBLE WALL  
 Delivery System: PRESSURE  
 Monitor Code: 31A  
 UST Monitor Method: DW TANK, DW PRESSURIZED PIPE W/ DRY TANK ANNULAR; POSITIVE SHUT-OFF & FAILSAFE, 3.0LLD; UDC W/ POSITIVE SHUT-OFF

UST Name: UNDERGROUND TANK 105129 T008  
 Last Update: 2012-11-02 14:17:38  
 Permit Number: 201236  
 Tank Type: DOUBLE WALL  
 Additional Id: NT1849; RT2105,RT3288, RT4653  
 Capacity Gallons: 10000  
 UST Contents: REGULAR UNLEADED  
 Other Content Info: REGULAR UNLEADED  
 Reg Status: ACTIVE  
 Remove Close Date: Not reported  
 Year Installed: 1995-01-01 00:00:00  
 Pipe Type: DOUBLE WALL  
 Delivery System: PRESSURE  
 Monitor Code: 31A  
 UST Monitor Method: DW TANK, DW PRESSURIZED PIPE W/ DRY TANK ANNULAR; POSITIVE SHUT-OFF & FAILSAFE, 3.0LLD; UDC W/ POSITIVE SHUT-OFF

UST Name: UNDERGROUND TANK 105129 T009  
 Last Update: 2012-11-02 14:17:38  
 Permit Number: 201236  
 Tank Type: DOUBLE WALL  
 Additional Id: NT1849; RT2105,RT3288, RT4653  
 Capacity Gallons: 10000  
 UST Contents: REGULAR UNLEADED  
 Other Content Info: REGULAR UNLEADED  
 Reg Status: ACTIVE

MAP FINDINGS

Map ID  
 Direction  
 Distance  
 Distance (ft.)Site

EDR ID Number  
 EPA ID Number

Database(s)

**FASHION VALLEY ARCO AM PM (Continued)**

**S101308191**

Remove Close Date: Not reported  
 Year Installed: 1995-01-01 00:00:00  
 Pipe Type: DOUBLE WALL  
 Delivery System: PRESSURE  
 Monitor Code: 31A  
 UST Monitor Method: DW TANK, DW PRESSURIZED PIPE W/ DRY TANK ANNULAR; POSITIVE SHUT-OFF & FAILSAFE, 3.0LLD; UDC W/ POSITIVE SHUT-OFF

UST Name: UNDERGROUND TANK 105129 T010  
 Last Update: 2012-11-02 14:17:38  
 Permit Number: 201236  
 Tank Type: DOUBLE WALL  
 Additional Id: NT1849; RT2105,RT3288, RT4653  
 Capacity Gallons: 10000  
 UST Contents: PREMIUM UNLEADED  
 Other Content Info: PREMIUM UNLEADED  
 Reg Status: ACTIVE  
 Remove Close Date: Not reported  
 Year Installed: 1995-01-01 00:00:00  
 Pipe Type: DOUBLE WALL  
 Delivery System: PRESSURE  
 Monitor Code: 31A  
 UST Monitor Method: DW TANK, DW PRESSURIZED PIPE W/ DRY TANK ANNULAR; POSITIVE SHUT-OFF & FAILSAFE, 3.0LLD; UDC W/ POSITIVE SHUT-OFF

Active Permits:

Facility Id: 201236  
 Update Date: 11/02/2012  
 Case Number: Not reported  
 Name: WASTE 134 AQUEOUS SOL'N W/LESS 10% ORG  
 Other Information: WATER & GASOLINE  
 Material Waste: Waste  
 Hazardous Categories 1: Not reported  
 Hazardous Categories 2: Not reported

Facility Id: 201236  
 Update Date: 11/02/2012  
 Case Number: 8006-61-9  
 Name: REGULAR UNLEADED  
 Other Information: UNDERGROUND TANK 105129 T007  
 Material Waste: Material  
 Hazardous Categories 1: FIRE  
 Hazardous Categories 2: Not reported

Facility Id: 201236  
 Update Date: 11/02/2012  
 Case Number: 8006-61-9  
 Name: REGULAR UNLEADED  
 Other Information: UNDERGROUND TANK 105129 T008  
 Material Waste: Material  
 Hazardous Categories 1: FIRE  
 Hazardous Categories 2: Not reported

Facility Id: 201236  
 Update Date: 11/02/2012  
 Case Number: 8006-61-9  
 Name: REGULAR UNLEADED

MAP FINDINGS

Map ID  
 Direction  
 Distance  
 Distance (ft.)Site

EDR ID Number  
 EPA ID Number

Database(s)

**FASHION VALLEY ARCO AM PM (Continued)**

**S101308191**

Other Information: UNDERGROUND TANK 105129 T009  
 Material Waste: Material  
 Hazardous Categories 1: FIRE  
 Hazardous Categories 2: Not reported

Facility Id: 201236  
 Update Date: 11/02/2012  
 Case Number: 8006-61-9  
 Name: PREMIUM UNLEADED  
 Other Information: UNDERGROUND TANK 105129 T0010  
 Material Waste: Material  
 Hazardous Categories 1: FIRE  
 Hazardous Categories 2: Not reported

Facility Id: 201236  
 Update Date: 11/02/2012  
 Case Number: Not reported  
 Name: WASTE 352 ORGANIC SOLIDS (OTHER)  
 Other Information: GASOLINE FUEL FILTERS & ABSORBENT  
 Material Waste: Waste  
 Hazardous Categories 1: Not reported  
 Hazardous Categories 2: Not reported

**Violations Active Permits:**

Facility Id: 201236  
 Update Date: 11/02/2012  
 Inspection Date: 03/23/2006  
 Violation Code: 6HV3193  
 Violation: NO TRAINING/RECORD INCOMPLETE-NOT ONSITE  
 Violation Citation: Facility employee(s) are not trained, training records are incomplete, and/or not onsite. 2715(f)  
 Activity: ACTIVE

Facility Id: 201236  
 Update Date: 11/02/2012  
 Inspection Date: 03/15/2011  
 Violation Code: 6HV0135  
 Violation: MANIFESTS/RECEIPTS FOR 3 YEARS NOT ONSIT  
 Violation Citation: Hazardous waste manifests/receipts for 3 years are not maintained onsite to document proper disposal of hazardous waste. CCR 66262.40(a) & 25160.2(b)(3)  
 Activity: ACTIVE

Facility Id: 201236  
 Update Date: 11/02/2012  
 Inspection Date: 03/24/2008  
 Violation Code: 6HV3192  
 Violation: NO D.O INSPECTION/INCOMPL;NO REPORTS  
 Violation Citation: Designated Operator monthly inspection not conducted or incomplete; or DO inspection reports not onsite 2715 (c)(d)(e)  
 Activity: ACTIVE

Facility Id: 201236  
 Update Date: 11/02/2012  
 Inspection Date: 03/23/2005  
 Violation Code: 6HV3263  
 Violation: MONITOR SYSTEM NOT ALL FUNCTIONAL

MAP FINDINGS

Map ID  
 Direction  
 Distance  
 Distance (ft.)Site

EDR ID Number  
 EPA ID Number

Database(s)

**FASHION VALLEY ARCO AM PM (Continued)**

**S101308191**

Violation Citation: Monitoring system components &/or devices are not all functional.  
 2630, 2641(j), 2632  
 Activity: ACTIVE

Facility Id: 201236  
 Update Date: 11/02/2012  
 Inspection Date: 03/07/2007  
 Violation Code: 6HV3192  
 Violation: NO D.O INSPECTION/INCOMPL;NO REPORTS  
 Violation Citation: Designated Operator monthly inspection not conducted or incomplete; or  
 DO inspection reports not onsite 2715 (c)(d)(e)  
 Activity: ACTIVE

Facility Id: 201236  
 Update Date: 11/02/2012  
 Inspection Date: 03/15/2011  
 Violation Code: 6HV0227  
 Violation: HAZWASTE TANK/CONTAINER W/O LABEL/DATE  
 Violation Citation: Failed to properly label/date hazardous waste container &/or tank.  
 66262.34(f)  
 Activity: ACTIVE

Facility Id: 201236  
 Update Date: 11/02/2012  
 Inspection Date: 03/15/2011  
 Violation Code: 6HV0225  
 Violation: ACCUMULATED HW>180 OR >270 DAYS  
 Violation Citation: Accumulated waste too long (>180 or 270 days). 66262.34(d), CFR  
 262.34(e)&(f), &/or 25201(a) [>90 days for AHW waste]  
 Activity: ACTIVE

Facility Id: 201236  
 Update Date: 11/02/2012  
 Inspection Date: 03/24/2008  
 Violation Code: 6HV3258  
 Violation: SENSORS NOT AT LOW POINT OR ADEQUATELY  
 Violation Citation: Sensors not placed adequately and/or at low point in sumps. 2641(a),  
 25291(a)(7)(C)  
 Activity: ACTIVE

Facility Id: 201236  
 Update Date: 11/02/2012  
 Inspection Date: 03/25/2009  
 Violation Code: 6HV3114  
 Violation: 2NDRY CONT TEST NOT DONE/SENT TO CUPA  
 Violation Citation: Secondary containment testing not done at 6/36 months and/or not sent  
 to CUPA within 30 days. 25284.1; 2637(a)&(e)  
 Activity: ACTIVE

Facility Id: 201236  
 Update Date: 11/02/2012  
 Inspection Date: 03/08/2010  
 Violation Code: 6HV3114  
 Violation: 2NDRY CONT TEST NOT DONE/SENT TO CUPA  
 Violation Citation: Secondary containment testing not done at 6/36 months and/or not sent  
 to CUPA within 30 days. 25284.1; 2637(a)&(e)  
 Activity: ACTIVE

MAP FINDINGS

Map ID  
 Direction  
 Distance  
 Distance (ft.)Site

EDR ID Number  
 EPA ID Number

Database(s)

**FASHION VALLEY ARCO AM PM (Continued)**

**S101308191**

Facility Id:	201236
Update Date:	11/02/2012
Inspection Date:	03/07/2007
Violation Code:	6HV3255
Violation:	SPILL CONTAIN. NOT DRY/IN GOOD CONDITION
Violation Citation:	Spill container is not in good condition and/or liquid free. 2635(b)(1), 2636(a)(1)
Activity:	ACTIVE
Facility Id:	201236
Update Date:	11/02/2012
Inspection Date:	11/13/2003
Violation Code:	6HV0135
Violation:	MANIFESTS/RECEIPTS FOR 3 YEARS NOT ONSIT
Violation Citation:	Hazardous waste manifests/receipts for 3 years are not maintained onsite to document proper disposal of hazardous waste. CCR 66262.40(a) & 25160.2(b)(3)
Activity:	ACTIVE
Facility Id:	201236
Update Date:	11/02/2012
Inspection Date:	03/14/2012
Violation Code:	6HV3114
Violation:	2NDRY CONT TEST NOT DONE/SENT TO CUPA
Violation Citation:	Secondary containment testing not done at 6/36 months and/or not sent to CUPA within 30 days. 25284.1; 2637(a)&(e)
Activity:	ACTIVE
Facility Id:	201236
Update Date:	11/02/2012
Inspection Date:	03/08/2010
Violation Code:	6HV3193
Violation:	NO TRAINING/RECORD INCOMPLETE-NOT ONSITE
Violation Citation:	Facility employee(s) are not trained, training records are incomplete, and/or not onsite. 2715(f)
Activity:	ACTIVE
Facility Id:	201236
Update Date:	11/02/2012
Inspection Date:	03/23/2005
Violation Code:	6HV3160
Violation:	UST SYSTEM REPAIRS NOT PROPERLY DONE
Violation Citation:	UST system repair(s) not completed properly. 25292.1(c); 2660 (a)(k)(l)(m)
Activity:	ACTIVE
Facility Id:	201236
Update Date:	11/02/2012
Inspection Date:	03/14/2012
Violation Code:	6HV3193
Violation:	NO TRAINING/RECORD INCOMPLETE-NOT ONSITE
Violation Citation:	Facility employee(s) are not trained, training records are incomplete, and/or not onsite. 2715(f)
Activity:	ACTIVE
Facility Id:	201236
Update Date:	11/02/2012

MAP FINDINGS

Map ID  
 Direction  
 Distance  
 Distance (ft.)Site

EDR ID Number  
 EPA ID Number

Database(s)

**FASHION VALLEY ARCO AM PM (Continued)**

**S101308191**

Inspection Date: 03/25/2009  
 Violation Code: 6HV3254  
 Violation: UST SYSTEM W/O APPROVED OVERFILL PROTECT  
 Violation Citation: UST system does not have an approved overfill protection system.  
 2635(b)(2)  
 Activity: ACTIVE

Facility Id: 201236  
 Update Date: 11/02/2012  
 Inspection Date: 03/23/2006  
 Violation Code: 6HV3192  
 Violation: NO D.O INSPECTION/INCOMPL;NO REPORTS  
 Violation Citation: Designated Operator monthly inspection not conducted or incomplete; or  
 DO inspection reports not onsite 2715 (c)(d)(e)  
 Activity: ACTIVE

Facility Id: 201236  
 Update Date: 11/02/2012  
 Inspection Date: 03/15/2011  
 Violation Code: 6HV3152  
 Violation: ALL MAINT/MONITOR RECORDS NOT AVAILABLE  
 Violation Citation: All maintenance/monitoring/calibration/ repair records not available.  
 25293; 2712 (b)  
 Activity: ACTIVE

Facility Id: 201236  
 Update Date: 11/02/2012  
 Inspection Date: 03/24/2008  
 Violation Code: 6HV3193  
 Violation: NO TRAINING/RECORD INCOMPLETE-NOT ONSITE  
 Violation Citation: Facility employee(s) are not trained, training records are incomplete,  
 and/or not onsite. 2715(f)  
 Activity: ACTIVE

Facility Id: 201236  
 Update Date: 11/02/2012  
 Inspection Date: 11/13/2003  
 Violation Code: 6HV0401  
 Violation: TRAINING RECORDS UNAVAILABLE  
 Violation Citation: Personnel training records are not maintained to document compliance  
 with requirements for current and former employees. CCR  
 66265.16(d)&(e)  
 Activity: ACTIVE

Facility Id: 105129  
 Business Type: 6HK28  
 EPA Id Number: CAL000225454  
 APN: 437-240-23-00  
 Last HMMD Inspection: 11/13/2003  
 Permit Status: CHNG  
 Permit Expiration: 01/31/2004  
 Facility Owner: BP WEST COAST PRODUCTS LLC  
 Facility Address: PO BOX 6038  
 Facility City: ARTESIA  
 Facility State: CA  
 Facility Zip: 90702-6038



MAP FINDINGS

Map ID  
 Direction  
 Distance  
 Distance (ft.)Site

EDR ID Number  
 EPA ID Number

Database(s)

**FASHION VALLEY ARCO AM PM (Continued)**

**S101308191**

UST Owner: BP WEST COAST PRODUCTS LL  
 Handle Regulated Hazmat: Y  
 Own Or Operate UST: Y  
 Subject To APSA: Not reported  
 Generate Haz Waste: Y  
 Treat Haz Waste: Not reported  
 Generate Medical Waste: Not reported

UST:

UST Name: UNDERGROUND TANK 105129 T001  
 Last Update: 2012-11-02 14:17:38  
 Permit Number: 105129  
 Tank Type: SINGLE WALL  
 Additional Id: 0000000001  
 Capacity Gallons: 6000  
 UST Contents: REGULAR UNLEADED  
 Other Content Info: REGULAR UNLEADED  
 Reg Status: REMOVED  
 Remove Close Date: 1995-10-10 00:00:00  
 Year Installed: 1970-01-01 00:00:00  
 Pipe Type: SINGLE WALL  
 Delivery System: Not reported  
 Monitor Code: 05  
 UST Monitor Method: SW TANK DW PIPE W/ POS SHUTOFF-ALARM ON LLD W/ SIRS:SIR ANALY MONTHLY, TANK TEST BIENNIALY, PIPE TEST ANN 0.1 G/HR OR MO 0.2 G/HR

UST Name: UNDERGROUND TANK 105129 T002  
 Last Update: 2012-11-02 14:17:38  
 Permit Number: 105129  
 Tank Type: SINGLE WALL  
 Additional Id: 0000000002  
 Capacity Gallons: 6000  
 UST Contents: REGULAR UNLEADED  
 Other Content Info: REGULAR UNLEADED  
 Reg Status: REMOVED  
 Remove Close Date: 1995-10-10 00:00:00  
 Year Installed: 1970-01-01 00:00:00  
 Pipe Type: SINGLE WALL  
 Delivery System: Not reported  
 Monitor Code: 05  
 UST Monitor Method: SW TANK DW PIPE W/ POS SHUTOFF-ALARM ON LLD W/ SIRS:SIR ANALY MONTHLY, TANK TEST BIENNIALY, PIPE TEST ANN 0.1 G/HR OR MO 0.2 G/HR

UST Name: UNDERGROUND TANK 105129 T003  
 Last Update: 2012-11-02 14:17:38  
 Permit Number: 105129  
 Tank Type: SINGLE WALL  
 Additional Id: 0000000003  
 Capacity Gallons: 6000  
 UST Contents: REGULAR UNLEADED  
 Other Content Info: REGULAR UNLEADED  
 Reg Status: REMOVED  
 Remove Close Date: 1995-10-10 00:00:00  
 Year Installed: 1970-01-01 00:00:00  
 Pipe Type: SINGLE WALL  
 Delivery System: Not reported  
 Monitor Code: 05  
 UST Monitor Method: SW TANK DW PIPE W/ POS SHUTOFF-ALARM ON LLD W/ SIRS:SIR ANALY

MAP FINDINGS

Map ID  
 Direction  
 Distance  
 Distance (ft.)Site

EDR ID Number  
 EPA ID Number

Database(s)

**FASHION VALLEY ARCO AM PM (Continued)**

**S101308191**

MONTHLY, TANK TEST BIENNIALY, PIPE TEST ANN 0.1 G/HR OR MO 0.2 G/HR

UST Name: UNDERGROUND TANK 105129 T004  
 Last Update: 2012-11-02 14:17:38  
 Permit Number: 105129  
 Tank Type: SINGLE WALL  
 Additional Id: 0000000004  
 Capacity Gallons: 6000  
 UST Contents: LEADED  
 Other Content Info: LEADED  
 Reg Status: REMOVED  
 Remove Close Date: 1995-10-10 00:00:00  
 Year Installed: 1970-01-01 00:00:00  
 Pipe Type: SINGLE WALL  
 Delivery System: PRESSURE  
 Monitor Code: 05  
 UST Monitor Method: SW TANK DW PIPE W/ POS SHUTOFF-ALARM ON LLD W/ SIRS:SIR ANALY  
 MONTHLY, TANK TEST BIENNIALY, PIPE TEST ANN 0.1 G/HR OR MO 0.2 G/HR

UST Name: UNDERGROUND TANK 105129 T005  
 Last Update: 2012-11-02 14:17:38  
 Permit Number: 105129  
 Tank Type: SINGLE WALL  
 Additional Id: 0000000005  
 Capacity Gallons: 8000  
 UST Contents: REGULAR UNLEADED  
 Other Content Info: REGULAR UNLEADED  
 Reg Status: REMOVED  
 Remove Close Date: 1995-10-10 00:00:00  
 Year Installed: 1980-01-01 00:00:00  
 Pipe Type: SINGLE WALL  
 Delivery System: PRESSURE  
 Monitor Code: 05  
 UST Monitor Method: SW TANK DW PIPE W/ POS SHUTOFF-ALARM ON LLD W/ SIRS:SIR ANALY  
 MONTHLY, TANK TEST BIENNIALY, PIPE TEST ANN 0.1 G/HR OR MO 0.2 G/HR

UST Name: UNDERGROUND TANK 105129 T006  
 Last Update: 2012-11-02 14:17:38  
 Permit Number: 105129  
 Tank Type: SINGLE WALL  
 Additional Id: 006  
 Capacity Gallons: 550  
 UST Contents: Not reported  
 Other Content Info: WASTE OIL  
 Reg Status: REMOVED  
 Remove Close Date: 1994-02-12 00:00:00  
 Year Installed: Not reported  
 Pipe Type: Not reported  
 Delivery System: Not reported  
 Monitor Code: 90  
 UST Monitor Method: NO MONITORING ALTERNATIVE SELECTED. VERIFY AND ENTER MONITORING  
 ALTERNATIVE DURING INSPECTION.

UST Name: UNDERGROUND TANK 105129 T007  
 Last Update: 2012-11-02 14:17:38  
 Permit Number: 105129  
 Tank Type: DOUBLE WALL

MAP FINDINGS

Map ID  
 Direction  
 Distance  
 Distance (ft.)Site

EDR ID Number

Database(s) EPA ID Number

**FASHION VALLEY ARCO AM PM (Continued)**

**S101308191**

Additional Id: NT1849, RT1927  
 Capacity Gallons: 10000  
 UST Contents: REGULAR UNLEADED  
 Other Content Info: REGULAR UNLEADED  
 Reg Status: ACTIVE  
 Remove Close Date: Not reported  
 Year Installed: 1995-01-01 00:00:00  
 Pipe Type: DOUBLE WALL  
 Delivery System: PRESSURE  
 Monitor Code: 20  
 UST Monitor Method: DW TANK DW PRESSURE PIPE W/ SHUT OFF AND ALARM ON LINE LEAK  
 DETECTOR: INTERSTITIAL.

UST Name: UNDERGROUND TANK 105129 T008  
 Last Update: 2012-11-02 14:17:38  
 Permit Number: 105129  
 Tank Type: DOUBLE WALL  
 Additional Id: NT1849, RT1927  
 Capacity Gallons: 10000  
 UST Contents: REGULAR UNLEADED  
 Other Content Info: REGULAR UNLEADED  
 Reg Status: ACTIVE  
 Remove Close Date: Not reported  
 Year Installed: 1995-01-01 00:00:00  
 Pipe Type: DOUBLE WALL  
 Delivery System: PRESSURE  
 Monitor Code: 20  
 UST Monitor Method: DW TANK DW PRESSURE PIPE W/ SHUT OFF AND ALARM ON LINE LEAK  
 DETECTOR: INTERSTITIAL.

UST Name: UNDERGROUND TANK 105129 T009  
 Last Update: 2012-11-02 14:17:38  
 Permit Number: 105129  
 Tank Type: DOUBLE WALL  
 Additional Id: NT1849, RT1927  
 Capacity Gallons: 10000  
 UST Contents: MIDGRADE UNLEADED  
 Other Content Info: MIDGRADE UNLEADED  
 Reg Status: ACTIVE  
 Remove Close Date: Not reported  
 Year Installed: 1995-01-01 00:00:00  
 Pipe Type: DOUBLE WALL  
 Delivery System: PRESSURE  
 Monitor Code: 20  
 UST Monitor Method: DW TANK DW PRESSURE PIPE W/ SHUT OFF AND ALARM ON LINE LEAK  
 DETECTOR: INTERSTITIAL.

UST Name: UNDERGROUND TANK 105129 T010  
 Last Update: 2012-11-02 14:17:38  
 Permit Number: 105129  
 Tank Type: DOUBLE WALL  
 Additional Id: NT1849, RT1927  
 Capacity Gallons: 10000  
 UST Contents: PREMIUM UNLEADED  
 Other Content Info: PREMIUM UNLEADED  
 Reg Status: ACTIVE  
 Remove Close Date: Not reported

MAP FINDINGS

Map ID  
 Direction  
 Distance  
 Distance (ft.)Site

EDR ID Number  
 EPA ID Number

Database(s)

**FASHION VALLEY ARCO AM PM (Continued)**

**S101308191**

Year Installed: 1995-01-01 00:00:00  
 Pipe Type: DOUBLE WALL  
 Delivery System: PRESSURE  
 Monitor Code: 20  
 UST Monitor Method: DW TANK DW PRESSURE PIPE W/ SHUT OFF AND ALARM ON LINE LEAK  
 DETECTOR: INTERSTITIAL.

Facility Id: 201236  
 Business Type: 6HK28  
 EPA Id Number: CAL000267127  
 APN: 437-240-23-00  
 Last HMMMD Inspection: 03/14/2012  
 Permit Status: OPEN  
 Permit Expiration: 07/31/2013  
 Facility Owner: E.S.A INVESTMENT CORPORATION  
 Facility Address: 6899 FRIARS RD  
 Facility City: SAN DIEGO  
 Facility State: CA  
 Facility Zip: 92108  
 UST Owner: E.S.A INVESTMENT CORPORATION  
 Handle Regulated Hazmat: Not reported  
 Own Or Operate UST: Not reported  
 Subject To APSA: Not reported  
 Generate Haz Waste: Not reported  
 Treat Haz Waste: Not reported  
 Generate Medical Waste: Not reported

**UST:**

UST Name: UNDERGROUND TANK 105129 T007  
 Last Update: 2012-11-02 14:17:38  
 Permit Number: 201236  
 Tank Type: DOUBLE WALL  
 Additional Id: NT1849, RT3288, RT4653  
 Capacity Gallons: 10000  
 UST Contents: REGULAR UNLEADED  
 Other Content Info: REGULAR UNLEADED  
 Reg Status: ACTIVE  
 Remove Close Date: Not reported  
 Year Installed: 1995-01-01 00:00:00  
 Pipe Type: DOUBLE WALL  
 Delivery System: PRESSURE  
 Monitor Code: 31A  
 UST Monitor Method: DW TANK, DW PRESSURIZED PIPE W/ DRY TANK ANNULAR; POSITIVE SHUT-OFF &  
 FAILSAFE, 3.0LLD; UDC W/ POSITIVE SHUT-OFF

UST Name: UNDERGROUND TANK 105129 T008  
 Last Update: 2012-11-02 14:17:38  
 Permit Number: 201236  
 Tank Type: DOUBLE WALL  
 Additional Id: NT1849; RT2105,RT3288, RT4653  
 Capacity Gallons: 10000  
 UST Contents: REGULAR UNLEADED  
 Other Content Info: REGULAR UNLEADED  
 Reg Status: ACTIVE  
 Remove Close Date: Not reported  
 Year Installed: 1995-01-01 00:00:00  
 Pipe Type: DOUBLE WALL

MAP FINDINGS

Map ID  
 Direction  
 Distance  
 Distance (ft.)Site

EDR ID Number  
 EPA ID Number

Database(s)

**FASHION VALLEY ARCO AM PM (Continued)**

**S101308191**

Delivery System: PRESSURE  
 Monitor Code: 31A  
 UST Monitor Method: DW TANK, DW PRESSURIZED PIPE W/ DRY TANK ANNULAR; POSITIVE SHUT-OFF & FAILSAFE, 3.0LLD; UDC W/ POSITIVE SHUT-OFF

UST Name: UNDERGROUND TANK 105129 T009  
 Last Update: 2012-11-02 14:17:38  
 Permit Number: 201236  
 Tank Type: DOUBLE WALL  
 Additional Id: NT1849; RT2105,RT3288, RT4653  
 Capacity Gallons: 10000  
 UST Contents: REGULAR UNLEADED  
 Other Content Info: REGULAR UNLEADED  
 Reg Status: ACTIVE  
 Remove Close Date: Not reported  
 Year Installed: 1995-01-01 00:00:00  
 Pipe Type: DOUBLE WALL  
 Delivery System: PRESSURE  
 Monitor Code: 31A  
 UST Monitor Method: DW TANK, DW PRESSURIZED PIPE W/ DRY TANK ANNULAR; POSITIVE SHUT-OFF & FAILSAFE, 3.0LLD; UDC W/ POSITIVE SHUT-OFF

UST Name: UNDERGROUND TANK 105129 T010  
 Last Update: 2012-11-02 14:17:38  
 Permit Number: 201236  
 Tank Type: DOUBLE WALL  
 Additional Id: NT1849; RT2105,RT3288, RT4653  
 Capacity Gallons: 10000  
 UST Contents: PREMIUM UNLEADED  
 Other Content Info: PREMIUM UNLEADED  
 Reg Status: ACTIVE  
 Remove Close Date: Not reported  
 Year Installed: 1995-01-01 00:00:00  
 Pipe Type: DOUBLE WALL  
 Delivery System: PRESSURE  
 Monitor Code: 31A  
 UST Monitor Method: DW TANK, DW PRESSURIZED PIPE W/ DRY TANK ANNULAR; POSITIVE SHUT-OFF & FAILSAFE, 3.0LLD; UDC W/ POSITIVE SHUT-OFF

Active Permits:  
 Facility Id: 201236  
 Update Date: 11/02/2012  
 Case Number: Not reported  
 Name: WASTE 134 AQUEOUS SOL'N W/LESS 10% ORG  
 Other Information: WATER & GASOLINE  
 Material Waste: Waste  
 Hazardous Categories 1: Not reported  
 Hazardous Categories 2: Not reported

Facility Id: 201236  
 Update Date: 11/02/2012  
 Case Number: 8006-61-9  
 Name: REGULAR UNLEADED  
 Other Information: UNDERGROUND TANK 105129 T007  
 Material Waste: Material  
 Hazardous Categories 1: FIRE  
 Hazardous Categories 2: Not reported

MAP FINDINGS

Map ID  
 Direction  
 Distance  
 Distance (ft.)Site

EDR ID Number  
 EPA ID Number

Database(s)

**FASHION VALLEY ARCO AM PM (Continued)**

**S101308191**

Facility Id: 201236  
 Update Date: 11/02/2012  
 Case Number: 8006-61-9  
 Name: REGULAR UNLEADED  
 Other Information: UNDERGROUND TANK 105129 T008  
 Material Waste: Material  
 Hazardous Categories 1: FIRE  
 Hazardous Categories 2: Not reported

Facility Id: 201236  
 Update Date: 11/02/2012  
 Case Number: 8006-61-9  
 Name: REGULAR UNLEADED  
 Other Information: UNDERGROUND TANK 105129 T009  
 Material Waste: Material  
 Hazardous Categories 1: FIRE  
 Hazardous Categories 2: Not reported

Facility Id: 201236  
 Update Date: 11/02/2012  
 Case Number: 8006-61-9  
 Name: PREMIUM UNLEADED  
 Other Information: UNDERGROUND TANK 105129 T0010  
 Material Waste: Material  
 Hazardous Categories 1: FIRE  
 Hazardous Categories 2: Not reported

Facility Id: 201236  
 Update Date: 11/02/2012  
 Case Number: Not reported  
 Name: WASTE 352 ORGANIC SOLIDS (OTHER)  
 Other Information: GASOLINE FUEL FILTERS & ABSORBENT  
 Material Waste: Waste  
 Hazardous Categories 1: Not reported  
 Hazardous Categories 2: Not reported

**Violations Active Permits:**

Facility Id: 201236  
 Update Date: 11/02/2012  
 Inspection Date: 03/23/2006  
 Violation Code: 6HV3193  
 Violation: NO TRAINING/RECORD INCOMPLETE-NOT ONSITE  
 Violation Citation: Facility employee(s) are not trained, training records are incomplete, and/or not onsite. 2715(f)  
 Activity: ACTIVE

Facility Id: 201236  
 Update Date: 11/02/2012  
 Inspection Date: 03/15/2011  
 Violation Code: 6HV0135  
 Violation: MANIFESTS/RECEIPTS FOR 3 YEARS NOT ONSIT  
 Violation Citation: Hazardous waste manifests/receipts for 3 years are not maintained onsite to document proper disposal of hazardous waste. CCR 66262.40(a) & 25160.2(b)(3)  
 Activity: ACTIVE

Facility Id: 201236

MAP FINDINGS

Map ID  
 Direction  
 Distance  
 Distance (ft.)Site

EDR ID Number  
 EPA ID Number

Database(s)

**FASHION VALLEY ARCO AM PM (Continued)**

**S101308191**

Update Date: 11/02/2012  
 Inspection Date: 03/24/2008  
 Violation Code: 6HV3192  
 Violation: NO D.O INSPECTION/INCOMPL;NO REPORTS  
 Violation Citation: Designated Operator monthly inspection not conducted or incomplete; or DO inspection reports not onsite 2715 (c)(d)(e)  
 Activity: ACTIVE

Facility Id: 201236  
 Update Date: 11/02/2012  
 Inspection Date: 03/23/2005  
 Violation Code: 6HV3263  
 Violation: MONITOR SYSTEM NOT ALL FUNCTIONAL  
 Violation Citation: Monitoring system components &/or devices are not all functional. 2630, 2641(j), 2632  
 Activity: ACTIVE

Facility Id: 201236  
 Update Date: 11/02/2012  
 Inspection Date: 03/07/2007  
 Violation Code: 6HV3192  
 Violation: NO D.O INSPECTION/INCOMPL;NO REPORTS  
 Violation Citation: Designated Operator monthly inspection not conducted or incomplete; or DO inspection reports not onsite 2715 (c)(d)(e)  
 Activity: ACTIVE

Facility Id: 201236  
 Update Date: 11/02/2012  
 Inspection Date: 03/15/2011  
 Violation Code: 6HV0227  
 Violation: HAZWASTE TANK/CONTAINER W/O LABEL/DATE  
 Violation Citation: Failed to properly label/date hazardous waste container &/or tank. 66262.34(f)  
 Activity: ACTIVE

Facility Id: 201236  
 Update Date: 11/02/2012  
 Inspection Date: 03/15/2011  
 Violation Code: 6HV0225  
 Violation: ACCUMULATED HW>180 OR >270 DAYS  
 Violation Citation: Accumulated waste too long (>180 or 270 days). 66262.34(d), CFR 262.34(e)&(f), &/or 25201(a) [>90 days for AHW waste]  
 Activity: ACTIVE

Facility Id: 201236  
 Update Date: 11/02/2012  
 Inspection Date: 03/24/2008  
 Violation Code: 6HV3258  
 Violation: SENSORS NOT AT LOW POINT OR ADEQUATELY  
 Violation Citation: Sensors not placed adequately and/or at low point in sumps. 2641(a), 25291(a)(7)(C)  
 Activity: ACTIVE

Facility Id: 201236  
 Update Date: 11/02/2012  
 Inspection Date: 03/25/2009  
 Violation Code: 6HV3114

MAP FINDINGS

Map ID  
 Direction  
 Distance  
 Distance (ft.)Site

EDR ID Number  
 EPA ID Number

Database(s)

**FASHION VALLEY ARCO AM PM (Continued)**

**S101308191**

Violation: 2NDRY CONT TEST NOT DONE/SENT TO CUPA  
 Violation Citation: Secondary containment testing not done at 6/36 months and/or not sent to CUPA within 30 days. 25284.1; 2637(a)&(e)  
 Activity: ACTIVE

Facility Id: 201236  
 Update Date: 11/02/2012  
 Inspection Date: 03/08/2010  
 Violation Code: 6HV3114  
 Violation: 2NDRY CONT TEST NOT DONE/SENT TO CUPA  
 Violation Citation: Secondary containment testing not done at 6/36 months and/or not sent to CUPA within 30 days. 25284.1; 2637(a)&(e)  
 Activity: ACTIVE

Facility Id: 201236  
 Update Date: 11/02/2012  
 Inspection Date: 03/07/2007  
 Violation Code: 6HV3255  
 Violation: SPILL CONTAIN. NOT DRY/IN GOOD CONDITION  
 Violation Citation: Spill container is not in good condition and/or liquid free. 2635(b)(1), 2636(a)(1)  
 Activity: ACTIVE

Facility Id: 201236  
 Update Date: 11/02/2012  
 Inspection Date: 11/13/2003  
 Violation Code: 6HV0135  
 Violation: MANIFESTS/RECEIPTS FOR 3 YEARS NOT ONSIT  
 Violation Citation: Hazardous waste manifests/receipts for 3 years are not maintained onsite to document proper disposal of hazardous waste. CCR 66262.40(a) & 25160.2(b)(3)  
 Activity: ACTIVE

Facility Id: 201236  
 Update Date: 11/02/2012  
 Inspection Date: 03/14/2012  
 Violation Code: 6HV3114  
 Violation: 2NDRY CONT TEST NOT DONE/SENT TO CUPA  
 Violation Citation: Secondary containment testing not done at 6/36 months and/or not sent to CUPA within 30 days. 25284.1; 2637(a)&(e)  
 Activity: ACTIVE

Facility Id: 201236  
 Update Date: 11/02/2012  
 Inspection Date: 03/08/2010  
 Violation Code: 6HV3193  
 Violation: NO TRAINING/RECORD INCOMPLETE-NOT ONSITE  
 Violation Citation: Facility employee(s) are not trained, training records are incomplete, and/or not onsite. 2715(f)  
 Activity: ACTIVE

Facility Id: 201236  
 Update Date: 11/02/2012  
 Inspection Date: 03/23/2005  
 Violation Code: 6HV3160  
 Violation: UST SYSTEM REPAIRS NOT PROPERLY DONE  
 Violation Citation: UST system repair(s) not completed properly. 25292.1(c); 2660



MAP FINDINGS

Map ID  
 Direction  
 Distance  
 Distance (ft.)Site

EDR ID Number  
 EPA ID Number

Database(s)

**FASHION VALLEY ARCO AM PM (Continued)**

**S101308191**

(a)(k)(l)(m)  
 Activity: ACTIVE

Facility Id: 201236  
 Update Date: 11/02/2012  
 Inspection Date: 03/14/2012  
 Violation Code: 6HV3193  
 Violation: NO TRAINING/RECORD INCOMPLETE-NOT ONSITE  
 Violation Citation: Facility employee(s) are not trained, training records are incomplete, and/or not onsite. 2715(f)  
 Activity: ACTIVE

Facility Id: 201236  
 Update Date: 11/02/2012  
 Inspection Date: 03/25/2009  
 Violation Code: 6HV3254  
 Violation: UST SYSTEM W/O APPROVED OVERFILL PROTECT  
 Violation Citation: UST system does not have an approved overfill protection system. 2635(b)(2)  
 Activity: ACTIVE

Facility Id: 201236  
 Update Date: 11/02/2012  
 Inspection Date: 03/23/2006  
 Violation Code: 6HV3192  
 Violation: NO D.O INSPECTION/INCOMPL;NO REPORTS  
 Violation Citation: Designated Operator monthly inspection not conducted or incomplete; or DO inspection reports not onsite 2715 (c)(d)(e)  
 Activity: ACTIVE

Facility Id: 201236  
 Update Date: 11/02/2012  
 Inspection Date: 03/15/2011  
 Violation Code: 6HV3152  
 Violation: ALL MAINT/MONITOR RECORDS NOT AVAILABLE  
 Violation Citation: All maintenance/monitoring/calibration/ repair records not available. 25293; 2712 (b)  
 Activity: ACTIVE

Facility Id: 201236  
 Update Date: 11/02/2012  
 Inspection Date: 03/24/2008  
 Violation Code: 6HV3193  
 Violation: NO TRAINING/RECORD INCOMPLETE-NOT ONSITE  
 Violation Citation: Facility employee(s) are not trained, training records are incomplete, and/or not onsite. 2715(f)  
 Activity: ACTIVE

Facility Id: 201236  
 Update Date: 11/02/2012  
 Inspection Date: 11/13/2003  
 Violation Code: 6HV0401  
 Violation: TRAINING RECORDS UNAVAILABLE  
 Violation Citation: Personnel training records are not maintained to document compliance with requirements for current and former employees. CCR 66265.16(d)&(e)  
 Activity: ACTIVE

MAP FINDINGS

Map ID  
 Direction  
 Distance  
 Distance (ft.)Site

EDR ID Number

Database(s) EPA ID Number

**FASHION VALLEY ARCO AM PM (Continued)**

**S101308191**

EMI:

Year: 2006  
 County Code: 37  
 Air Basin: SD  
 Facility ID: 3784  
 Air District Name: SD  
 SIC Code: 5541  
 Air District Name: SAN DIEGO COUNTY APCD  
 Community Health Air Pollution Info System: Not reported  
 Consolidated Emission Reporting Rule: Not reported  
 Total Organic Hydrocarbon Gases Tons/Yr: 1.82  
 Reactive Organic Gases Tons/Yr: 1.82  
 Carbon Monoxide Emissions Tons/Yr: 0  
 NOX - Oxides of Nitrogen Tons/Yr: 0  
 SOX - Oxides of Sulphur Tons/Yr: 0  
 Particulate Matter Tons/Yr: 0  
 Part. Matter 10 Micrometers & Smlr Tons/Yr: 0

Year: 2007  
 County Code: 37  
 Air Basin: SD  
 Facility ID: 3784  
 Air District Name: SD  
 SIC Code: 5541  
 Air District Name: SAN DIEGO COUNTY APCD  
 Community Health Air Pollution Info System: Not reported  
 Consolidated Emission Reporting Rule: Not reported  
 Total Organic Hydrocarbon Gases Tons/Yr: 1.82  
 Reactive Organic Gases Tons/Yr: 1.82  
 Carbon Monoxide Emissions Tons/Yr: 0  
 NOX - Oxides of Nitrogen Tons/Yr: 0  
 SOX - Oxides of Sulphur Tons/Yr: 0  
 Particulate Matter Tons/Yr: 0  
 Part. Matter 10 Micrometers & Smlr Tons/Yr: 0

Year: 2008  
 County Code: 37  
 Air Basin: SD  
 Facility ID: 3784  
 Air District Name: SD  
 SIC Code: 5541  
 Air District Name: SAN DIEGO COUNTY APCD  
 Community Health Air Pollution Info System: Not reported  
 Consolidated Emission Reporting Rule: Not reported  
 Total Organic Hydrocarbon Gases Tons/Yr: 1.82  
 Reactive Organic Gases Tons/Yr: 1.82  
 Carbon Monoxide Emissions Tons/Yr: 0  
 NOX - Oxides of Nitrogen Tons/Yr: 0  
 SOX - Oxides of Sulphur Tons/Yr: 0  
 Particulate Matter Tons/Yr: 0  
 Part. Matter 10 Micrometers & Smlr Tons/Yr: 0

Year: 2009  
 County Code: 37  
 Air Basin: SD  
 Facility ID: 3784  
 Air District Name: SD

MAP FINDINGS

Map ID  
 Direction  
 Distance  
 Distance (ft.)Site

EDR ID Number  
 EPA ID Number

Database(s)

**FASHION VALLEY ARCO AM PM (Continued)**

**S101308191**

SIC Code: 5541  
 Air District Name: SAN DIEGO COUNTY APCD  
 Community Health Air Pollution Info System: Not reported  
 Consolidated Emission Reporting Rule: Not reported  
 Total Organic Hydrocarbon Gases Tons/Yr: 1.8200000000000001  
 Reactive Organic Gases Tons/Yr: 1.8200000000000001  
 Carbon Monoxide Emissions Tons/Yr: 0  
 NOX - Oxides of Nitrogen Tons/Yr: 0  
 SOX - Oxides of Sulphur Tons/Yr: 0  
 Particulate Matter Tons/Yr: 0  
 Part. Matter 10 Micrometers & Smlr Tons/Yr: 0

Year: 2010  
 County Code: 37  
 Air Basin: SD  
 Facility ID: 3784  
 Air District Name: SD  
 SIC Code: 5541  
 Air District Name: SAN DIEGO COUNTY APCD  
 Community Health Air Pollution Info System: Not reported  
 Consolidated Emission Reporting Rule: Not reported  
 Total Organic Hydrocarbon Gases Tons/Yr: 1.8200000000000001  
 Reactive Organic Gases Tons/Yr: 1.8200000000000001  
 Carbon Monoxide Emissions Tons/Yr: 0  
 NOX - Oxides of Nitrogen Tons/Yr: 0  
 SOX - Oxides of Sulphur Tons/Yr: 0  
 Particulate Matter Tons/Yr: 0  
 Part. Matter 10 Micrometers & Smlr Tons/Yr: 0

Year: 2011  
 County Code: 37  
 Air Basin: SD  
 Facility ID: 3784  
 Air District Name: SD  
 SIC Code: 5541  
 Air District Name: SAN DIEGO COUNTY APCD  
 Community Health Air Pollution Info System: Not reported  
 Consolidated Emission Reporting Rule: Not reported  
 Total Organic Hydrocarbon Gases Tons/Yr: 1.82  
 Reactive Organic Gases Tons/Yr: 1.82  
 Carbon Monoxide Emissions Tons/Yr: 0  
 NOX - Oxides of Nitrogen Tons/Yr: 0  
 SOX - Oxides of Sulphur Tons/Yr: 0  
 Particulate Matter Tons/Yr: 0  
 Part. Matter 10 Micrometers & Smlr Tons/Yr: 0

Year: 2012  
 County Code: 37  
 Air Basin: SD  
 Facility ID: 3784  
 Air District Name: SD  
 SIC Code: 5541  
 Air District Name: SAN DIEGO COUNTY APCD  
 Community Health Air Pollution Info System: Not reported  
 Consolidated Emission Reporting Rule: Not reported  
 Total Organic Hydrocarbon Gases Tons/Yr: 1.82  
 Reactive Organic Gases Tons/Yr: 1.82

MAP FINDINGS

Map ID  
 Direction  
 Distance  
 Distance (ft.)Site

EDR ID Number  
 EPA ID Number

Database(s)

**FASHION VALLEY ARCO AM PM (Continued)**

**S101308191**

Carbon Monoxide Emissions Tons/Yr: 0  
 NOX - Oxides of Nitrogen Tons/Yr: 0  
 SOX - Oxides of Sulphur Tons/Yr: 0  
 Particulate Matter Tons/Yr: 0  
 Part. Matter 10 Micrometers & Smlr Tons/Yr: 0

69

**FASHION VALLEY ARCO AM PM  
 6899 FRIARS RD  
 SAN DIEGO, CA 92108**

**FINDS 1006826323  
 CA EMI N/A**

FINDS:

Registry ID: 110013853883

Environmental Interest/Information System  
 CRITERIA AND HAZARDOUS AIR POLLUTANT INVENTORY

EMI:

Year: 1999  
 County Code: 37  
 Air Basin: SD  
 Facility ID: 3784  
 Air District Name: SD  
 SIC Code: 5541  
 Air District Name: SAN DIEGO COUNTY APCD  
 Community Health Air Pollution Info System: Not reported  
 Consolidated Emission Reporting Rule: Not reported  
 Total Organic Hydrocarbon Gases Tons/Yr: 3  
 Reactive Organic Gases Tons/Yr: 3  
 Carbon Monoxide Emissions Tons/Yr: 0  
 NOX - Oxides of Nitrogen Tons/Yr: 0  
 SOX - Oxides of Sulphur Tons/Yr: 0  
 Particulate Matter Tons/Yr: 0  
 Part. Matter 10 Micrometers & Smlr Tons/Yr: 0

Year: 2000  
 County Code: 37  
 Air Basin: SD  
 Facility ID: 3784  
 Air District Name: SD  
 SIC Code: 5541  
 Air District Name: SAN DIEGO COUNTY APCD  
 Community Health Air Pollution Info System: Not reported  
 Consolidated Emission Reporting Rule: Not reported  
 Total Organic Hydrocarbon Gases Tons/Yr: 2  
 Reactive Organic Gases Tons/Yr: 2  
 Carbon Monoxide Emissions Tons/Yr: 0  
 NOX - Oxides of Nitrogen Tons/Yr: 0  
 SOX - Oxides of Sulphur Tons/Yr: 0  
 Particulate Matter Tons/Yr: 0  
 Part. Matter 10 Micrometers & Smlr Tons/Yr: 0

Year: 2001  
 County Code: 37  
 Air Basin: SD  
 Facility ID: 3784

MAP FINDINGS

Map ID  
 Direction  
 Distance  
 Distance (ft.)Site

EDR ID Number  
 EPA ID Number

Database(s)

**FASHION VALLEY ARCO AM PM (Continued)**

**1006826323**

Air District Name:	SD
SIC Code:	5541
Air District Name:	SAN DIEGO COUNTY APCD
Community Health Air Pollution Info System:	Not reported
Consolidated Emission Reporting Rule:	Not reported
Total Organic Hydrocarbon Gases Tons/Yr:	2
Reactive Organic Gases Tons/Yr:	2
Carbon Monoxide Emissions Tons/Yr:	0
NOX - Oxides of Nitrogen Tons/Yr:	0
SOX - Oxides of Sulphur Tons/Yr:	0
Particulate Matter Tons/Yr:	0
Part. Matter 10 Micrometers & Smlr Tons/Yr:	0
Year:	2002
County Code:	37
Air Basin:	SD
Facility ID:	3784
Air District Name:	SD
SIC Code:	5541
Air District Name:	SAN DIEGO COUNTY APCD
Community Health Air Pollution Info System:	Not reported
Consolidated Emission Reporting Rule:	Not reported
Total Organic Hydrocarbon Gases Tons/Yr:	2
Reactive Organic Gases Tons/Yr:	2
Carbon Monoxide Emissions Tons/Yr:	0
NOX - Oxides of Nitrogen Tons/Yr:	0
SOX - Oxides of Sulphur Tons/Yr:	0
Particulate Matter Tons/Yr:	0
Part. Matter 10 Micrometers & Smlr Tons/Yr:	0
Year:	2003
County Code:	37
Air Basin:	SD
Facility ID:	3784
Air District Name:	SD
SIC Code:	5541
Air District Name:	SAN DIEGO COUNTY APCD
Community Health Air Pollution Info System:	Not reported
Consolidated Emission Reporting Rule:	Not reported
Total Organic Hydrocarbon Gases Tons/Yr:	2
Reactive Organic Gases Tons/Yr:	2
Carbon Monoxide Emissions Tons/Yr:	0
NOX - Oxides of Nitrogen Tons/Yr:	0
SOX - Oxides of Sulphur Tons/Yr:	0
Particulate Matter Tons/Yr:	0
Part. Matter 10 Micrometers & Smlr Tons/Yr:	0
Year:	2004
County Code:	37
Air Basin:	SD
Facility ID:	3784
Air District Name:	SD
SIC Code:	5541
Air District Name:	SAN DIEGO COUNTY APCD
Community Health Air Pollution Info System:	Not reported
Consolidated Emission Reporting Rule:	Not reported
Total Organic Hydrocarbon Gases Tons/Yr:	2.3617608

MAP FINDINGS

Map ID  
 Direction  
 Distance  
 Distance (ft.)Site

EDR ID Number  
 EPA ID Number

Database(s)

**FASHION VALLEY ARCO AM PM (Continued)**

**1006826323**

Reactive Organic Gases Tons/Yr:	2.3617608
Carbon Monoxide Emissions Tons/Yr:	0
NOX - Oxides of Nitrogen Tons/Yr:	0
SOX - Oxides of Sulphur Tons/Yr:	0
Particulate Matter Tons/Yr:	0
Part. Matter 10 Micrometers & Smlr Tons/Yr:	0
Year:	2005
County Code:	37
Air Basin:	SD
Facility ID:	3784
Air District Name:	SD
SIC Code:	5541
Air District Name:	SAN DIEGO COUNTY APCD
Community Health Air Pollution Info System:	Not reported
Consolidated Emission Reporting Rule:	Not reported
Total Organic Hydrocarbon Gases Tons/Yr:	2.3617608
Reactive Organic Gases Tons/Yr:	2.3617608
Carbon Monoxide Emissions Tons/Yr:	0
NOX - Oxides of Nitrogen Tons/Yr:	0
SOX - Oxides of Sulphur Tons/Yr:	0
Particulate Matter Tons/Yr:	0
Part. Matter 10 Micrometers & Smlr Tons/Yr:	0

69

**STELLA MARIS CORP  
 6899 FRIARS RD 3052  
 SAN DIEGO, CA 92108**

**CA SWEEPS UST S106932578  
 N/A**

SWEEPS UST:

Status:	Active
Comp Number:	5129
Number:	9
Board Of Equalization:	44-000506
Referral Date:	Not reported
Action Date:	06-26-92
Created Date:	02-29-88
Owner Tank Id:	Not reported
SWRCB Tank Id:	37-000-005129-000001
Tank Status:	A
Capacity:	6000
Active Date:	Not reported
Tank Use:	M.V. FUEL
STG:	P
Content:	REG UNLEADED
Number Of Tanks:	5

Status:	Active
Comp Number:	5129
Number:	9
Board Of Equalization:	44-000506
Referral Date:	Not reported
Action Date:	06-26-92
Created Date:	02-29-88
Owner Tank Id:	Not reported
SWRCB Tank Id:	37-000-005129-000002
Tank Status:	A
Capacity:	6000
Active Date:	Not reported

MAP FINDINGS

Map ID  
 Direction  
 Distance  
 Distance (ft.)Site

EDR ID Number

Database(s) EPA ID Number

**STELLA MARIS CORP (Continued)**

**S106932578**

Tank Use:	M.V. FUEL
STG:	P
Content:	REG UNLEADED
Number Of Tanks:	Not reported
Status:	Active
Comp Number:	5129
Number:	9
Board Of Equalization:	44-000506
Referral Date:	Not reported
Action Date:	06-26-92
Created Date:	02-29-88
Owner Tank Id:	Not reported
SWRCB Tank Id:	37-000-005129-000003
Tank Status:	A
Capacity:	6000
Active Date:	Not reported
Tank Use:	M.V. FUEL
STG:	P
Content:	REG UNLEADED
Number Of Tanks:	Not reported
Status:	Active
Comp Number:	5129
Number:	9
Board Of Equalization:	44-000506
Referral Date:	Not reported
Action Date:	06-26-92
Created Date:	02-29-88
Owner Tank Id:	Not reported
SWRCB Tank Id:	37-000-005129-000004
Tank Status:	A
Capacity:	6000
Active Date:	Not reported
Tank Use:	M.V. FUEL
STG:	P
Content:	LEADED
Number Of Tanks:	Not reported
Status:	Active
Comp Number:	5129
Number:	9
Board Of Equalization:	44-000506
Referral Date:	Not reported
Action Date:	06-26-92
Created Date:	02-29-88
Owner Tank Id:	Not reported
SWRCB Tank Id:	37-000-005129-000005
Tank Status:	A
Capacity:	8000
Active Date:	Not reported
Tank Use:	M.V. FUEL
STG:	P
Content:	LEADED
Number Of Tanks:	Not reported

MAP FINDINGS

Map ID  
 Direction  
 Distance  
 Distance (ft.)Site

EDR ID Number  
 EPA ID Number

Database(s)

69 **STELLA MARIS CORP**  
**6899 FRIARS RD**  
**SAN DIEGO, CA 92108**

**CA UST**  
**CA SAN DIEGO CO. SAM**

**U003789197**  
**N/A**

UST:

Facility ID: H05129  
 Permitting Agency: SAN DIEGO COUNTY  
 Latitude: 32.7697545  
 Longitude: -117.1706305

SAN DIEGO CO. SAM:

Case Number: H05129-001  
 Agency: DEH Site Assessment & Mitigation  
**Funding: Non Billable**  
 Facility Type: Failed Integrity Test  
 Facility Status: Closed Case  
 Date: 6/10/1988  
 Date Began: 8/10/1987

Case Number: H05129-002  
 Agency: DEH Site Assessment & Mitigation  
**Funding: LOP - State Fund**  
 Facility Type: Drinking Water Aquifer Impacted  
 Facility Status: Remedial Action (Clean-Up)  
 Date: 4/27/2005  
 Date Began: 4/17/1994

Case Number: H05129-003  
 Agency: DEH Site Assessment & Mitigation  
**Funding: LOP - State Fund**  
 Facility Type: Drinking Water Aquifer Impacted  
 Facility Status: Remedial Action (Clean-Up)  
 Date: 4/27/2005  
 Date Began: 10/10/1995

69 **DBA / FASHION VALLEY ARCO AM/PM**  
**6899 FRIARS RD**  
**SAN DIEGO, CA 92108**

**CA HAZNET**

**S113125198**  
**N/A**

HAZNET:

envid: S113125198  
 Year: 2013  
 GEPAID: CAL000267127  
 Contact: EDWIN AWWAD  
 Telephone: 6192951169  
 Mailing Name: Not reported  
 Mailing Address: 6899 FRIARS RD  
 Mailing City,St,Zip: SAN DIEGO, CA 921080000  
 Gen County: San Diego  
 TSD EPA ID: CAD981696420  
 TSD County: Los Angeles  
 Waste Category: Not reported  
 Disposal Method: Storage, Bulking, And/Or Transfer Off Site--No Treatment/Reovery  
 (H010-H129) Or (H131-H135)  
 Tons: 0.8106  
 Facility County: Not reported

envid: S113125198  
 Year: 2011



MAP FINDINGS

Map ID  
 Direction  
 Distance  
 Distance (ft.)Site

EDR ID Number  
 EPA ID Number

Database(s)

**DBA / FASHION VALLEY ARCO AM/PM (Continued)**

**S113125198**

GEPaid: CAL000267127  
 Contact: EDWIN AWWAD  
 Telephone: 6192951169  
 Mailing Name: Not reported  
 Mailing Address: 6899 FRIARS RD  
 Mailing City,St,Zip: SAN DIEGO, CA 921080000  
 Gen County: Not reported  
 TSD EPA ID: CAD981696420  
 TSD County: Not reported  
 Waste Category: Unspecified oil-containing waste  
 Disposal Method: Storage, Bulking, And/Or Transfer Off Site--No Treatment/Reovery (H010-H129) Or (H131-H135)  
 Tons: 0.834  
 Facility County: San Diego

envid: S113125198  
 Year: 2009  
 GEPaid: CAL000267127  
 Contact: EDWIN AWWAD  
 Telephone: 6192951169  
 Mailing Name: Not reported  
 Mailing Address: 6899 FRIARS RD  
 Mailing City,St,Zip: SAN DIEGO, CA 921080000  
 Gen County: Not reported  
 TSD EPA ID: CAD028409019  
 TSD County: Not reported  
 Waste Category: Unspecified organic liquid mixture  
 Disposal Method: Storage, Bulking, And/Or Transfer Off Site--No Treatment/Reovery (H010-H129) Or (H131-H135)  
 Tons: 0.017  
 Facility County: San Diego

envid: S113125198  
 Year: 2005  
 GEPaid: CAL000267127  
 Contact: EDWIN AWWAD  
 Telephone: 6192951169  
 Mailing Name: Not reported  
 Mailing Address: 6899 FRIARS RD  
 Mailing City,St,Zip: SAN DIEGO, CA 921080000  
 Gen County: Not reported  
 TSD EPA ID: NVT330010000  
 TSD County: Not reported  
 Waste Category: Other organic solids  
 Disposal Method: Disposal, Land Fill  
 Tons: 0.1  
 Facility County: San Diego

envid: S113125198  
 Year: 2005  
 GEPaid: CAL000267127  
 Contact: EDWIN AWWAD  
 Telephone: 6192951169  
 Mailing Name: Not reported  
 Mailing Address: 6899 FRIARS RD  
 Mailing City,St,Zip: SAN DIEGO, CA 921080000  
 Gen County: Not reported

MAP FINDINGS

Map ID  
 Direction  
 Distance  
 Distance (ft.)Site

EDR ID Number  
 EPA ID Number

Database(s)

**DBA / FASHION VALLEY ARCO AM/PM (Continued)**

**S113125198**

TSD EPA ID: CAT080013352  
 TSD County: Not reported  
 Waste Category: Aqueous solution with total organic residues less than 10 percent  
 Disposal Method: Recycler  
 Tons: 0.12  
 Facility County: San Diego

[Click this hyperlink](#) while viewing on your computer to access  
 1 additional CA\_HAZNET: record(s) in the EDR Site Report.

69

**BP WEST COAST PRODUCTS LLC 03052  
 6899 FRIARS RD  
 SAN DIEGO, CA 92108**

**CA HAZNET S113113844  
 N/A**

HAZNET:

envid: S113113844  
 Year: 2010  
 GEPAID: CAL000225454  
 Contact: JACKIE DOUGHERTY  
 Telephone: 9497354632  
 Mailing Name: Not reported  
 Mailing Address: PO BOX 80249  
 Mailing City,St,Zip: RCHO STA MARG, CA 926880000  
 Gen County: Not reported  
 TSD EPA ID: NVT330010000  
 TSD County: Not reported  
 Waste Category: Other organic solids  
 Disposal Method: Landfill Or Surface Impoundment That Will Be Closed As Landfill( To  
 Include On-Site Treatment And/Or Stabilization)  
 Tons: 1.1  
 Facility County: San Diego

envid: S113113844  
 Year: 2010  
 GEPAID: CAL000225454  
 Contact: JACKIE DOUGHERTY  
 Telephone: 9497354632  
 Mailing Name: Not reported  
 Mailing Address: PO BOX 80249  
 Mailing City,St,Zip: RCHO STA MARG, CA 926880000  
 Gen County: Not reported  
 TSD EPA ID: CAT080013352  
 TSD County: Not reported  
 Waste Category: Aqueous solution with total organic residues less than 10 percent  
 Disposal Method: Other Recovery Of Reclamation For Reuse Including Acid Regeneration,  
 Organics Recovery Ect  
 Tons: 1.176  
 Facility County: San Diego

envid: S113113844  
 Year: 2004  
 GEPAID: CAL000225454  
 Contact: JACK OMAN WASTE SPECIALIST  
 Telephone: 7146703958  
 Mailing Name: Not reported  
 Mailing Address: PO BOX 80249  
 Mailing City,St,Zip: RCHO STA MARG, CA 926880000  
 Gen County: Not reported

MAP FINDINGS

Map ID  
 Direction  
 Distance  
 Distance (ft.)Site

EDR ID Number  
 EPA ID Number

Database(s)

**BP WEST COAST PRODUCTS LLC 03052 (Continued)**

**S113113844**

TSD EPA ID: CAT080013352  
 TSD County: Not reported  
 Waste Category: Aqueous solution with total organic residues less than 10 percent  
 Disposal Method: Recycler  
 Tons: 0.22  
 Facility County: San Diego

envid: S113113844  
 Year: 2002  
 GEPAID: CAL000225454  
 Contact: JACK OMAN WASTE SPECIALIST  
 Telephone: 7146703958  
 Mailing Name: Not reported  
 Mailing Address: PO BOX 80249  
 Mailing City,St,Zip: RCHO STA MARG, CA 926880000  
 Gen County: Not reported  
 TSD EPA ID: CAT080013352  
 TSD County: Not reported  
 Waste Category: Aqueous solution with total organic residues less than 10 percent  
 Disposal Method: Recycler  
 Tons: 1.77  
 Facility County: San Diego

69

**ARCO PRODUCTS COMPANY  
 6899 FRIARS RD  
 SAN DIEGO, CA 92110**

**CA HAZNET S113031968  
 N/A**

HAZNET:

envid: S113031968  
 Year: 2001  
 GEPAID: CAL000028067  
 Contact: CARLOS RODRIGUEZ/ENV COMPL ADM  
 Telephone: 7146705402  
 Mailing Name: Not reported  
 Mailing Address: PO BOX 6038  
 Mailing City,St,Zip: ARTESIA, CA 907026038  
 Gen County: Not reported  
 TSD EPA ID: CAT080013352  
 TSD County: Not reported  
 Waste Category: Aqueous solution with total organic residues less than 10 percent  
 Disposal Method: Recycler  
 Tons: 0.68  
 Facility County: San Diego

envid: S113031968  
 Year: 2000  
 GEPAID: CAL000028067  
 Contact: CARLOS RODRIGUEZ/ENV COMPL ADM  
 Telephone: 7146705402  
 Mailing Name: Not reported  
 Mailing Address: PO BOX 6038  
 Mailing City,St,Zip: ARTESIA, CA 907026038  
 Gen County: Not reported  
 TSD EPA ID: CAT080013352  
 TSD County: Not reported  
 Waste Category: Aqueous solution with total organic residues less than 10 percent  
 Disposal Method: Recycler  
 Tons: 0.12

MAP FINDINGS

Map ID  
 Direction  
 Distance  
 Distance (ft.)Site

EDR ID Number  
 EPA ID Number

Database(s)

**ARCO PRODUCTS COMPANY (Continued)**

**S113031968**

Facility County: San Diego  
 envid: S113031968  
 Year: 1999  
 GEPAID: CAL000028067  
 Contact: ATLANTIC RICHFIELD COMPANY  
 Telephone: 2134860494  
 Mailing Name: Not reported  
 Mailing Address: PO BOX 6038  
 Mailing City,St,Zip: ARTESIA, CA 907026038  
 Gen County: Not reported  
 TSD EPA ID: CAT080013352  
 TSD County: Not reported  
 Waste Category: Aqueous solution with total organic residues less than 10 percent  
 Disposal Method: Recycler  
 Tons: 1.1259  
 Facility County: San Diego

envid: S113031968  
 Year: 1998  
 GEPAID: CAL000028067  
 Contact: ATLANTIC RICHFIELD COMPANY  
 Telephone: 2134860494  
 Mailing Name: Not reported  
 Mailing Address: PO BOX 6038  
 Mailing City,St,Zip: ARTESIA, CA 907026038  
 Gen County: Not reported  
 TSD EPA ID: CAT080013352  
 TSD County: Not reported  
 Waste Category: Aqueous solution with total organic residues less than 10 percent  
 Disposal Method: Recycler  
 Tons: .6255  
 Facility County: San Diego

envid: S113031968  
 Year: 1997  
 GEPAID: CAL000028067  
 Contact: ATLANTIC RICHFIELD COMPANY  
 Telephone: 2134860494  
 Mailing Name: Not reported  
 Mailing Address: PO BOX 6038  
 Mailing City,St,Zip: ARTESIA, CA 907026038  
 Gen County: Not reported  
 TSD EPA ID: CAT080013352  
 TSD County: Not reported  
 Waste Category: Aqueous solution with total organic residues less than 10 percent  
 Disposal Method: Recycler  
 Tons: .0834  
 Facility County: San Diego

[Click this hyperlink](#) while viewing on your computer to access  
 4 additional CA\_HAZNET: record(s) in the EDR Site Report.

MAP FINDINGS

Map ID  
 Direction  
 Distance  
 Distance (ft.)Site

EDR ID Number

Database(s) EPA ID Number

**69 FASHION VALLEY AM PM MINI MARKET EDR US Hist Auto Stat 1008998037**  
**6899 FRIARS RD N/A**  
**SAN DIEGO, CA**

EDR Historical Auto Stations:

Name: MARKEE FASHION VALLEY ARCO  
 Year: 1975  
 Type: GASOLINE STATIONS

Name: FASHION VALLEY AM PM MINI MARKET  
 Year: 1980  
 Type: GASOLINE STATIONS

Name: FASHION VALLEY AM PM MINI MARKET  
 Year: 1984  
 Type: GASOLINE STATIONS

Name: FASHION VALLEY ARCO  
 Year: 1999  
 Address: 6899 FRIARS RD

Name: FASHION VALLEY ARCO  
 Year: 2000  
 Address: 6899 FRIARS RD

Name: ARCO CORP  
 Year: 2005  
 Address: 6899 FRIARS RD

Name: ARCO CORP  
 Year: 2007  
 Address: 6899 FRIARS RD

Name: ARCO GAS STATION  
 Year: 2008  
 Address: 6899 FRIARS RD

Name: FASHION VALLEY ARCO  
 Year: 2010  
 Address: 6899 FRIARS RD

**69 MICHAEL A TOMMANEY CA RGA LUST S114650941**  
**6899 FRIARS RD N/A**  
**SAN DIEGO, CA**

RGA LUST:

2004 MICHAEL A TOMMANEY 6899 FRIARS RD  
 2003 MICHAEL A TOMMANEY 6899 FRIARS RD

MAP FINDINGS

Map ID  
 Direction  
 Distance  
 Distance (ft.)Site Database(s) EDR ID Number  
 EPA ID Number

69 ARCO 3052 CA RGA LUST S114575082  
 6899 FRIARS RD N/A  
 SAN DIEGO, CA

RGA LUST:  
 2004 ARCO 3052 6899 FRIARS RD  
 2003 ARCO 3052 6899 FRIARS RD

69 ARCO #3052 CA RGA LUST S114573955  
 6899 FRIARS RD N/A  
 SAN DIEGO, CA

RGA LUST:  
 2004 ARCO #3052 6899 FRIARS RD  
 2002 ARCO #3052 6899 FRIARS RD  
 2001 ARCO #3052 6899 FRIARS RD  
 2000 ARCO #3052 6899 FRIARS RD  
 1998 ARCO #3052 6899 FRIARS RD  
 1997 ARCO #3052 6899 FRIARS RD

69 STELLA MARIS CORP CA RGA LUST S114695969  
 6899 FRIARS RD N/A  
 SAN DIEGO, CA

RGA LUST:  
 2012 STELLA MARIS CORP 6899 FRIARS RD  
 2011 STELLA MARIS CORP 6899 FRIARS RD  
 2010 STELLA MARIS CORP 6899 FRIARS RD  
 2009 STELLA MARIS CORP 6899 FRIARS RD  
 2008 STELLA MARIS CORP 6899 FRIARS RD  
 2007 STELLA MARIS CORP 6899 FRIARS RD  
 2007 STELLA MARIS CORP 6899 FRIARS RD  
 2007 STELLA MARIS CORP 6899 FRIARS RD  
 2006 STELLA MARIS CORP 6899 FRIARS RD  
 2005 STELLA MARIS CORP 6899 FRIARS RD

69 ARCO PRODUCTS COMPANY CA RGA LUST S114575544  
 6899 FRIARS RD N/A  
 SAN DIEGO, CA

RGA LUST:  
 2002 ARCO PRODUCTS COMPANY 6899 FRIARS RD  
 2001 ARCO PRODUCTS COMPANY 6899 FRIARS RD  
 2000 ARCO PRODUCTS COMPANY 6899 FRIARS RD  
 1998 ARCO PRODUCTS COMPANY 6899 FRIARS RD  
 1997 ARCO PRODUCTS COMPANY 6899 FRIARS RD  
 1996 ARCO PRODUCTS COMPANY 6899 FRIARS RD  
 1995 ARCO PRODUCTS COMPANY 6899 FRIARS RD  
 1994 ARCO PRODUCTS COMPANY 6899 FRIARS RD

MAP FINDINGS

Map ID  
 Direction  
 Distance  
 Distance (ft.)Site

EDR ID Number  
 Database(s)  
 EPA ID Number

69 **FASHION VALLEY & FRIARS ROAD** **HMIRS** **92100388**  
**SAN DIEGO, CA** **N/A**

[Click this hyperlink](#) while viewing on your computer to access additional HMIRS detail in the EDR Site Report.

69 **MICHAEL A TOMMANEY** **CA HIST UST** **U001572848**  
**6899 FRIARS RD** **N/A**  
**SAN DIEGO, CA 92110**

HIST UST:

Region: STATE  
 Facility ID: 00000026731  
 Facility Type: Gas Station  
 Other Type: Not reported  
 Contact Name: Not reported  
 Telephone: 0000000000  
 Owner Name: ARCO PETROLEUM PRODUCTS CO.  
 Owner Address: 515 SOUTH FLOWER STREET  
 Owner City,St,Zip: LOS ANGELES, CA 90071  
 Total Tanks: 0005

Tank Num: 001  
 Container Num: 0000000001  
 Year Installed: 1970  
 Tank Capacity: 00006000  
 Tank Used for: PRODUCT  
 Type of Fuel: 06  
 Container Construction Thickness: 0000240  
 Leak Detection: Stock Inventor, 10

Tank Num: 002  
 Container Num: 0000000002  
 Year Installed: 1970  
 Tank Capacity: 00006000  
 Tank Used for: PRODUCT  
 Type of Fuel: 06  
 Container Construction Thickness: 0000240  
 Leak Detection: Stock Inventor, 10

Tank Num: 003  
 Container Num: 0000000003  
 Year Installed: 1970  
 Tank Capacity: 00006000  
 Tank Used for: PRODUCT  
 Type of Fuel: 06  
 Container Construction Thickness: 0000240  
 Leak Detection: Stock Inventor, 10

Tank Num: 004  
 Container Num: 0000000004  
 Year Installed: 1970  
 Tank Capacity: 00006000  
 Tank Used for: PRODUCT  
 Type of Fuel: 06  
 Container Construction Thickness: 0000240

MAP FINDINGS

Map ID  
 Direction  
 Distance  
 Distance (ft.)Site

EDR ID Number  
 EPA ID Number

Database(s)

**MICHAEL A TOMMANEY (Continued)**

**U001572848**

Leak Detection: Stock Inventor, 10  
 Tank Num: 005  
 Container Num: 0000000005  
 Year Installed: 1980  
 Tank Capacity: 00008000  
 Tank Used for: PRODUCT  
 Type of Fuel: 06  
 Container Construction Thickness: Not reported  
 Leak Detection: Stock Inventor, 10

69

CA CHMIRS S105638599  
 N/A

**FASHION VALLEY RD AND FRIARS RD  
 SAN DIEGO, CA**

CHMIRS:

OES Incident Number: 010654  
 OES notification: Not reported  
 OES Date: 10/26/1995  
 OES Time: 11:59:56 AM  
 Incident Date: Not reported  
**Date Completed: Not reported**  
 Property Use: Not reported  
 Agency Id Number: Not reported  
 Agency Incident Number: Not reported  
 Time Notified: Not reported  
 Time Completed: Not reported  
 Surrounding Area: Not reported  
 Estimated Temperature: Not reported  
 Property Management: Not reported  
 More Than Two Substances Involved?: Not reported  
 Resp Agncy Personel # Of Decontaminated: Not reported  
 Responding Agency Personel # Of Injuries: Not reported  
 Responding Agency Personel # Of Fatalities: Not reported  
 Others Number Of Decontaminated: Not reported  
 Others Number Of Injuries: Not reported  
 Others Number Of Fatalities: Not reported  
 Vehicle Make/year: Not reported  
 Vehicle License Number: Not reported  
 Vehicle State: Not reported  
 Vehicle Id Number: Not reported  
 CA DOT PUC/ICC Number: Not reported  
 Company Name: Not reported  
 Reporting Officer Name/ID: Not reported  
 Report Date: Not reported  
 Facility Telephone: Not reported  
 Waterway Involved: NO  
 Waterway: SAN DIEGO RIVER  
 Spill Site: Not reported  
 Cleanup By: ELMORE'S TUNNEL JACKING  
 Containment: Not reported  
 What Happened: Not reported  
 Type: PETROLEUM  
 Measure: Not reported  
 Other: Not reported  
 Date/Time: Not reported  
 Year: 1995  
 Agency: BARRET CONSULTING GROUP



MAP FINDINGS

Map ID  
 Direction  
 Distance  
 Distance (ft.)Site

EDR ID Number  
 EPA ID Number

Database(s)

(Continued)

S105638599

Incident Date:	20OCT95
Admin Agency:	Not reported
Amount:	30 GALS EST
Contained:	YES
Site Type:	RD
E Date:	Not reported
Substance:	HYDROLIC FLUID
Unknown:	Not reported
Substance #2:	Not reported
Substance #3:	Not reported
Evacuations:	NO
Number of Injuries:	NO
Number of Fatalities:	NO
#1 Pipeline:	Not reported
#2 Pipeline:	Not reported
#3 Pipeline:	Not reported
#1 Vessel >= 300 Tons:	Not reported
#2 Vessel >= 300 Tons:	Not reported
#3 Vessel >= 300 Tons:	Not reported
Evacs:	Not reported
Injuries:	Not reported
Fatals:	Not reported
Comments:	Not reported
Description:	WHILE DIGGING A TUNNEL FOR A SEWER LINE A HYDROLIC LINE SOMEHOW FAILED. PRODUCT WAS RELEASED INTO A SUMP AND PUMPED OUT AND INTO THE RIVER.

69

**FIRESTONE COMPLETE AUTO CARE # 22F2  
 6977 FRIARS RD STE 140A  
 SAN DIEGO, CA 92108**

**CA HAZNET S113799887  
 N/A**

HAZNET:

envid:	S113799887
Year:	2013
GEPaid:	CAL000366195
Contact:	JACQUI VIERLINCK
Telephone:	9494544723
Mailing Name:	Not reported
Mailing Address:	24361 El Toro Road
Mailing City,St,Zip:	Laguna Hills, CA 926378897
Gen County:	San Diego
TSD EPA ID:	NVT330010000
TSD County:	99
Waste Category:	Not reported
Disposal Method:	Landfill Or Surface Impoundment That Will Be Closed As Landfill( To Include On-Site Treatment And/Or Stabilization)
Tons:	0.04
Facility County:	Not reported
envid:	S113799887
Year:	2013
GEPaid:	CAL000366195
Contact:	JACQUI VIERLINCK
Telephone:	9494544723
Mailing Name:	Not reported
Mailing Address:	24361 El Toro Road
Mailing City,St,Zip:	Laguna Hills, CA 926378897
Gen County:	San Diego

MAP FINDINGS

Map ID  
 Direction  
 Distance  
 Distance (ft.)Site

EDR ID Number  
 EPA ID Number

Database(s)

**FIRESTONE COMPLETE AUTO CARE # 22F2 (Continued)**

**S113799887**

TSD EPA ID: CAT000613893  
 TSD County: Los Angeles  
 Waste Category: Not reported  
 Disposal Method: Storage, Bulking, And/Or Transfer Off Site--No Treatment/Reovery (H010-H129) Or (H131-H135)  
 Tons: 0.0525  
 Facility County: Not reported

envid: S113799887  
 Year: 2013  
 GEPAID: CAL000366195  
 Contact: JACQUI VIERLINCK  
 Telephone: 9494544723  
 Mailing Name: Not reported  
 Mailing Address: 24361 El Toro Road  
 Mailing City,St,Zip: Laguna Hills, CA 926378897  
 Gen County: San Diego

TSD EPA ID: CAD980675276  
 TSD County: Kern  
 Waste Category: Not reported  
 Disposal Method: Landfill Or Surface Impoundment That Will Be Closed As Landfill( To Include On-Site Treatment And/Or Stabilization)  
 Tons: 0.075  
 Facility County: Not reported

envid: S113799887  
 Year: 2013  
 GEPAID: CAL000366195  
 Contact: JACQUI VIERLINCK  
 Telephone: 9494544723  
 Mailing Name: Not reported  
 Mailing Address: 24361 El Toro Road  
 Mailing City,St,Zip: Laguna Hills, CA 926378897  
 Gen County: San Diego

TSD EPA ID: CAD044429835  
 TSD County: Los Angeles  
 Waste Category: Not reported  
 Disposal Method: Storage, Bulking, And/Or Transfer Off Site--No Treatment/Reovery (H010-H129) Or (H131-H135)  
 Tons: 0.16  
 Facility County: Not reported

envid: S113799887  
 Year: 2013  
 GEPAID: CAL000366195  
 Contact: JACQUI VIERLINCK  
 Telephone: 9494544723  
 Mailing Name: Not reported  
 Mailing Address: 24361 El Toro Road  
 Mailing City,St,Zip: Laguna Hills, CA 926378897  
 Gen County: San Diego

TSD EPA ID: CAT000613893  
 TSD County: Los Angeles  
 Waste Category: Not reported  
 Disposal Method: Storage, Bulking, And/Or Transfer Off Site--No Treatment/Reovery (H010-H129) Or (H131-H135)  
 Tons: 0.0625

MAP FINDINGS

Map ID  
 Direction  
 Distance  
 Distance (ft.)Site

EDR ID Number  
 EPA ID Number

Database(s)

**FIRESTONE COMPLETE AUTO CARE # 22F2 (Continued)**

**S113799887**

Facility County: Not reported

[Click this hyperlink](#) while viewing on your computer to access  
 3 additional CA\_HAZNET: record(s) in the EDR Site Report.

69

**FIRESTONE #22F2  
 6977 FRIARS RD  
 SAN DIEGO, CA 92108**

**CA LUST  
 CA AST  
 CA San Diego Co. HMMD  
 CA SAN DIEGO CO. SAM**

**S106061301  
 N/A**

LUST:

Region: STATE  
 Global Id: T0607300986  
 Latitude: 32.768749  
 Longitude: -117.169933  
 Case Type: LUST Cleanup Site  
 Status: Completed - Case Closed  
 Status Date: 01/27/1987  
 Lead Agency: SAN DIEGO COUNTY LOP  
 Case Worker: Not reported  
 Local Agency: Not reported  
 RB Case Number: 9UT222  
 LOC Case Number: H15985-001  
 File Location: Local Agency  
 Potential Media Affect: Soil  
 Potential Contaminants of Concern: Waste Oil / Motor / Hydraulic / Lubricating  
 Site History: Not reported

Click here to access the California GeoTracker records for this facility:

Status History:

Global Id: T0607300986  
 Status: Open - Case Begin Date  
 Status Date: 10/24/1986  
  
 Global Id: T0607300986  
 Status: Completed - Case Closed  
 Status Date: 01/27/1987

Regulatory Activities:

Global Id: T0607300986  
 Action Type: Other  
 Date: 10/24/1986  
 Action: Leak Began  
  
 Global Id: T0607300986  
 Action Type: Other  
 Date: 10/24/1986  
 Action: Leak Discovery  
  
 Global Id: T0607300986  
 Action Type: Other  
 Date: 10/24/1986  
 Action: Leak Reported

AST:

MAP FINDINGS

Map ID  
 Direction  
 Distance  
 Distance (ft.)Site

EDR ID Number  
 EPA ID Number

Database(s)

**FIRESTONE #22F2 (Continued)**

**S106061301**

Certified Unified Program Agencies: San Diego  
 Owner: BRIDGESTONE/FIRESTONE INC.  
 Total Gallons: 1640

**SAN DIEGO CO. HMMMD:**

Facility Id: 115985  
 Business Type: 6HK26  
 EPA Id Number: CAL000366195  
 APN: 437-291-29-00  
 Last HMMMD Inspection: 05/12/2011  
 Permit Status: OPEN  
 Permit Expiration: 04/30/2013  
 Facility Owner: BRIDGESTONE RETAIL OPERATIONS LLC  
 Facility Address: 333 E LAKE ST  
 Facility City: BLOOMINGDALE  
 Facility State: IL  
 Facility Zip: 60108  
 UST Owner: JC PENNEY CO INC  
 Handle Regulated Hazmat: Y  
 Own Or Operate UST: Not reported  
 Subject To APSA: Not reported  
 Generate Haz Waste: Y  
 Treat Haz Waste: Not reported  
 Generate Medical Waste: Not reported

**UST:**

UST Name: UNDERGROUND TANK 115985 T001  
 Last Update: 2012-11-02 14:17:38  
 Permit Number: 115985  
 Tank Type: UNKNOWN  
 Additional Id: 1  
 Capacity Gallons: 550  
 UST Contents: Not reported  
 Other Content Info: WASTE OIL  
 Reg Status: REMOVED  
 Remove Close Date: 1986-11-08 00:00:00  
 Year Installed: Not reported  
 Pipe Type: Not reported  
 Delivery System: Not reported  
 Monitor Code: 90  
 UST Monitor Method: NO MONITORING ALTERNATIVE SELECTED. VERIFY AND ENTER MONITORING ALTERNATIVE DURING INSPECTION.

UST Name: UNDERGROUND TANK 115985 T002  
 Last Update: 2012-11-02 14:17:38  
 Permit Number: 115985  
 Tank Type: DOUBLE WALL  
 Additional Id: 001 WASTE OIL  
 Capacity Gallons: 550  
 UST Contents: Not reported  
 Other Content Info: WASTE OIL  
 Reg Status: REMOVED  
 Remove Close Date: 1998-04-12 00:00:00  
 Year Installed: 1986-01-01 00:00:00  
 Pipe Type: Not reported  
 Delivery System: Not reported  
 Monitor Code: 21

MAP FINDINGS

Map ID  
 Direction  
 Distance  
 Distance (ft.)Site

EDR ID Number

Database(s) EPA ID Number

**FIRESTONE #22F2 (Continued)**

**S106061301**

UST Monitor Method: DW TANK DW SUCTION AND/ OR GRAVITY PIPING WITH INTERSTITIAL MONITORS: INTERSTITIAL.

Active Permits:

Facility Id: 115985  
 Update Date: 11/02/2012  
 Case Number: 8002-05-9  
 Name: OIL, LUBRICATING : MOTOR ATF, GEAR  
 Other Information: MOTOR OIL (AST), ATF  
 Material Waste: Material  
 Hazardous Categories 1: CHRONIC  
 Hazardous Categories 2: Not reported

Facility Id: 115985  
 Update Date: 11/02/2012  
 Case Number: Not reported  
 Name: WASTE 135 UNSPECIFIED AQUEOUS SOL'N  
 Other Information: AQUEOUS PARTS WASHER  
 Material Waste: Waste  
 Hazardous Categories 1: Not reported  
 Hazardous Categories 2: Not reported

Facility Id: 115985  
 Update Date: 11/02/2012  
 Case Number: Not reported  
 Name: WASTE 214 UNSPEC SOLVENT MIXTURE  
 Other Information: USED BRAKE FLUID  
 Material Waste: Waste  
 Hazardous Categories 1: Not reported  
 Hazardous Categories 2: Not reported

Facility Id: 115985  
 Update Date: 11/02/2012  
 Case Number: Not reported  
 Name: WASTE 221 WASTE OIL & MIXED OIL  
 Other Information: USED OIL  
 Material Waste: Waste  
 Hazardous Categories 1: Not reported  
 Hazardous Categories 2: Not reported

Facility Id: 115985  
 Update Date: 11/02/2012  
 Case Number: Not reported  
 Name: WASTE 888 USED OIL FILTERS  
 Other Information: DRAINED USED OIL FILTERS  
 Material Waste: Waste  
 Hazardous Categories 1: Not reported  
 Hazardous Categories 2: Not reported

Facility Id: 115985  
 Update Date: 11/02/2012  
 Case Number: Not reported  
 Name: WASTE 222 OIL/WATER SEPARATION SLUDGE  
 Other Information: CLARIFIER/SUMP SLUDGE  
 Material Waste: Waste  
 Hazardous Categories 1: Not reported  
 Hazardous Categories 2: Not reported

MAP FINDINGS

Map ID  
 Direction  
 Distance  
 Distance (ft.)Site

EDR ID Number  
 EPA ID Number

Database(s)

**FIRESTONE #22F2 (Continued)**

**S106061301**

Facility Id: 115985  
 Update Date: 11/02/2012  
 Case Number: Not reported  
 Name: WASTE 352 ORGANIC SOLIDS (OTHER)  
 Other Information: USED AEROSOLS CANS  
 Material Waste: Waste  
 Hazardous Categories 1: Not reported  
 Hazardous Categories 2: Not reported

Facility Id: 115985  
 Update Date: 11/02/2012  
 Case Number: Not reported  
 Name: WASTE 223 UNSPEC OIL CONTAINING WASTE  
 Other Information: SOCKS, PADS PIGS  
 Material Waste: Waste  
 Hazardous Categories 1: Not reported  
 Hazardous Categories 2: Not reported

Facility Id: 115985  
 Update Date: 11/02/2012  
 Case Number: Not reported  
 Name: WASTE 444 USED BATTERIES  
 Other Information: BATT. INTERSTATE  
 Material Waste: Waste  
 Hazardous Categories 1: Not reported  
 Hazardous Categories 2: Not reported

Facility Id: 115985  
 Update Date: 11/02/2012  
 Case Number: 107-21-1  
 Name: ETHYLENE GLYCOL, 95%: ENGINE COOLANT ANTIFREEZE  
 Other Information: Not reported  
 Material Waste: Material  
 Hazardous Categories 1: ACUTE  
 Hazardous Categories 2: Not reported

Facility Id: 115985  
 Update Date: 11/02/2012  
 Case Number: Not reported  
 Name: WASTE 342 ORGANIC LIQUIDS W/METALS  
 Other Information: USED ANTIFREEZE  
 Material Waste: Waste  
 Hazardous Categories 1: Not reported  
 Hazardous Categories 2: Not reported

Violations Active Permits:

Facility Id: 115985  
 Update Date: 11/02/2012  
 Inspection Date: 02/22/2006  
 Violation Code: 6HV0133  
 Violation: MANIFEST COPY NOT SENT TO DTSC  
 Violation Citation: Generator of hazardous waste has not sent the appropriate copy of the manifest to DTSC/Cal-EPA. CCR 66262.23(a)(4)  
 Activity: ACTIVE

Facility Id: 115985  
 Update Date: 11/02/2012

MAP FINDINGS

Map ID  
 Direction  
 Distance  
 Distance (ft.)Site

EDR ID Number

Database(s) EPA ID Number

**FIRESTONE #22F2 (Continued)**

**S106061301**

Inspection Date: 04/13/2009  
 Violation Code: 6HV0135  
 Violation: MANIFESTS/RECEIPTS FOR 3 YEARS NOT ONSIT  
 Violation Citation: Hazardous waste manifests/receipts for 3 years are not maintained onsite to document proper disposal of hazardous waste. CCR 66262.40(a) & 25160.2(b)(3)  
 Activity: ACTIVE

Facility Id: 115985  
 Update Date: 11/02/2012  
 Inspection Date: 04/13/2009  
 Violation Code: 6HV0234  
 Violation: FACILITY NOT OPERATED TO MINIM. RELEASE  
 Violation Citation: Did not maintain &/or operate facility to prevent release or fire. CFR 265.31  
 Activity: ACTIVE

Facility Id: 115985  
 Update Date: 11/02/2012  
 Inspection Date: 02/22/2006  
 Violation Code: 6HV1605  
 Violation: NO DAILY TANK INSPECTION/LOG  
 Violation Citation: Failed to inspect and/or document daily HW tank system inspections. 66265.195 ( c )  
 Activity: ACTIVE

Facility Id: 115985  
 Update Date: 11/02/2012  
 Inspection Date: 04/13/2009  
 Violation Code: 6HV1605  
 Violation: NO DAILY TANK INSPECTION/LOG  
 Violation Citation: Failed to inspect and/or document daily HW tank system inspections. 66265.195 ( c )  
 Activity: ACTIVE

Facility Id: 115985  
 Update Date: 11/02/2012  
 Inspection Date: 02/22/2006  
 Violation Code: 6HV0201  
 Violation: WASTE CONTAINER NOT CLOSED  
 Violation Citation: Hazardous waste containers are not kept closed while in storage. CCR 66265.173(a)  
 Activity: ACTIVE

Facility Id: 115985  
 Update Date: 11/02/2012  
 Inspection Date: 02/11/2003  
 Violation Code: 6HV0201  
 Violation: WASTE CONTAINER NOT CLOSED  
 Violation Citation: Hazardous waste containers are not kept closed while in storage. CCR 66265.173(a)  
 Activity: ACTIVE

Facility Id: 115985  
 Update Date: 11/02/2012  
 Inspection Date: 08/06/2004  
 Violation Code: 6HV1601

MAP FINDINGS

Map ID  
 Direction  
 Distance  
 Distance (ft.)Site

EDR ID Number  
 EPA ID Number

Database(s)

**FIRESTONE #22F2 (Continued)**

**S106061301**

Violation: HAZWASTE TANKS W/O P.E. ASSESSMENT  
 Violation Citation: Failed to obtain a P.E. assessment for hazardous waste tank system. 66265.191(a) or 66265.192(a)  
 Activity: ACTIVE

Facility Id: 115985  
 Update Date: 11/02/2012  
 Inspection Date: 04/13/2009  
 Violation Code: 6HV0202  
 Violation: WASTE CONTAINER W/O LABELS  
 Violation Citation: Hazardous waste containers &/or tanks are missing labels, accumulation date and/or are improperly labeled. CCR 66262.34(a)(2); 66262.34(a)(3) & 66262.34(f)  
 Activity: ACTIVE

Facility Id: 115985  
 Update Date: 11/02/2012  
 Inspection Date: 04/13/2009  
 Violation Code: 6HV1602  
 Violation: P.E. ASSESSMENT REPORT NOT COMPLETE  
 Violation Citation: Failed to provide adequate P.E. Assessment report for a HW tank system. 66265.191(g) or 66265.192(k)  
 Activity: ACTIVE

Facility Id: 115985  
 Update Date: 11/02/2012  
 Inspection Date: 08/14/2007  
 Violation Code: 6HV1013  
 Violation: HMBP NOT AVAILABLE FOR REVIEW  
 Violation Citation: Copy of HMBP not onsite for inspector's review. 25505(e)  
 Activity: ACTIVE

Facility Id: 115985  
 Update Date: 11/02/2012  
 Inspection Date: 02/22/2006  
 Violation Code: 6HV0202  
 Violation: WASTE CONTAINER W/O LABELS  
 Violation Citation: Hazardous waste containers &/or tanks are missing labels, accumulation date and/or are improperly labeled. CCR 66262.34(a)(2); 66262.34(a)(3) & 66262.34(f)  
 Activity: ACTIVE

Facility Id: 115985  
 Update Date: 11/02/2012  
 Inspection Date: 04/13/2009  
 Violation Code: 6HV1013  
 Violation: HMBP NOT AVAILABLE FOR REVIEW  
 Violation Citation: Copy of HMBP not onsite for inspector's review. 25505(e)  
 Activity: ACTIVE

Facility Id: 115985  
 Update Date: 11/02/2012  
 Inspection Date: 08/14/2007  
 Violation Code: 6HV1601  
 Violation: HAZWASTE TANKS W/O P.E. ASSESSMENT  
 Violation Citation: Failed to obtain a P.E. assessment for hazardous waste tank system. 66265.191(a) or 66265.192(a)



MAP FINDINGS

Map ID  
 Direction  
 Distance  
 Distance (ft.)Site

EDR ID Number

Database(s) EPA ID Number

**FIRESTONE #22F2 (Continued)**

**S106061301**

Activity: ACTIVE

Facility Id: 115985  
 Business Type: 6HK26  
 EPA Id Number: CAL000366195  
 APN: 437-291-29-00  
 Last HMMD Inspection: 05/12/2011  
 Permit Status: OPEN  
 Permit Expiration: 04/30/2013  
 Facility Owner: BRIDGESTONE RETAIL OPERATIONS LLC  
 Facility Address: 333 E LAKE ST  
 Facility City: BLOOMINGDALE  
 Facility State: IL  
 Facility Zip: 60108  
 UST Owner: JC PENNEY CO INC  
 Handle Regulated Hazmat: Y  
 Own Or Operate UST: Not reported  
 Subject To APSA: Y  
 Generate Haz Waste: Y  
 Treat Haz Waste: Not reported  
 Generate Medical Waste: Not reported

UST:

UST Name: UNDERGROUND TANK 115985 T001  
 Last Update: 2012-11-02 14:17:38  
 Permit Number: 115985  
 Tank Type: UNKNOWN  
 Additional Id: 1  
 Capacity Gallons: 550  
 UST Contents: Not reported  
 Other Content Info: WASTE OIL  
 Reg Status: REMOVED  
 Remove Close Date: 1986-11-08 00:00:00  
 Year Installed: Not reported  
 Pipe Type: Not reported  
 Delivery System: Not reported  
 Monitor Code: 90  
 UST Monitor Method: NO MONITORING ALTERNATIVE SELECTED. VERIFY AND ENTER MONITORING ALTERNATIVE DURING INSPECTION.

UST Name: UNDERGROUND TANK 115985 T002  
 Last Update: 2012-11-02 14:17:38  
 Permit Number: 115985  
 Tank Type: DOUBLE WALL  
 Additional Id: 001 WASTE OIL  
 Capacity Gallons: 550  
 UST Contents: Not reported  
 Other Content Info: WASTE OIL  
 Reg Status: REMOVED  
 Remove Close Date: 1998-04-12 00:00:00  
 Year Installed: 1986-01-01 00:00:00  
 Pipe Type: Not reported  
 Delivery System: Not reported  
 Monitor Code: 21  
 UST Monitor Method: DW TANK DW SUCTION AND/ OR GRAVITY PIPING WITH INTERSTITIAL MONITORS: INTERSTITIAL.

MAP FINDINGS

Map ID  
 Direction  
 Distance  
 Distance (ft.)Site

EDR ID Number

Database(s) EPA ID Number

**FIRESTONE #22F2 (Continued)**

**S106061301**

Active Permits:

Facility Id:	115985
Update Date:	11/02/2012
Case Number:	8002-05-9
Name:	OIL, LUBRICATING : MOTOR ATF, GEAR
Other Information:	MOTOR OIL (AST), ATF
Material Waste:	Material
Hazardous Categories 1:	CHRONIC
Hazardous Categories 2:	Not reported
Facility Id:	115985
Update Date:	11/02/2012
Case Number:	Not reported
Name:	WASTE 135 UNSPECIFIED AQUEOUS SOL'N
Other Information:	AQUEOUS PARTS WASHER
Material Waste:	Waste
Hazardous Categories 1:	Not reported
Hazardous Categories 2:	Not reported
Facility Id:	115985
Update Date:	11/02/2012
Case Number:	Not reported
Name:	WASTE 214 UNSPEC SOLVENT MIXTURE
Other Information:	USED BRAKE FLUID
Material Waste:	Waste
Hazardous Categories 1:	Not reported
Hazardous Categories 2:	Not reported
Facility Id:	115985
Update Date:	11/02/2012
Case Number:	Not reported
Name:	WASTE 221 WASTE OIL & MIXED OIL
Other Information:	USED OIL
Material Waste:	Waste
Hazardous Categories 1:	Not reported
Hazardous Categories 2:	Not reported
Facility Id:	115985
Update Date:	11/02/2012
Case Number:	Not reported
Name:	WASTE 888 USED OIL FILTERS
Other Information:	DRAINED USED OIL FILTERS
Material Waste:	Waste
Hazardous Categories 1:	Not reported
Hazardous Categories 2:	Not reported
Facility Id:	115985
Update Date:	11/02/2012
Case Number:	Not reported
Name:	WASTE 222 OIL/WATER SEPARATION SLUDGE
Other Information:	CLARIFIER/SUMP SLUDGE
Material Waste:	Waste
Hazardous Categories 1:	Not reported
Hazardous Categories 2:	Not reported
Facility Id:	115985
Update Date:	11/02/2012

MAP FINDINGS

Map ID  
 Direction  
 Distance  
 Distance (ft.)Site

EDR ID Number  
 EPA ID Number

Database(s)

**FIRESTONE #22F2 (Continued)**

**S106061301**

Case Number: Not reported  
 Name: WASTE 352 ORGANIC SOLIDS (OTHER)  
 Other Information: USED AEROSOLS CANS  
 Material Waste: Waste  
 Hazardous Categories 1: Not reported  
 Hazardous Categories 2: Not reported

Facility Id: 115985  
 Update Date: 11/02/2012  
 Case Number: Not reported  
 Name: WASTE 223 UNSPEC OIL CONTAINING WASTE  
 Other Information: SOCKS, PADS PIGS  
 Material Waste: Waste  
 Hazardous Categories 1: Not reported  
 Hazardous Categories 2: Not reported

Facility Id: 115985  
 Update Date: 11/02/2012  
 Case Number: Not reported  
 Name: WASTE 444 USED BATTERIES  
 Other Information: BATT. INTERSTATE  
 Material Waste: Waste  
 Hazardous Categories 1: Not reported  
 Hazardous Categories 2: Not reported

Facility Id: 115985  
 Update Date: 11/02/2012  
 Case Number: 107-21-1  
 Name: ETHYLENE GLYCOL, 95%: ENGINE COOLANT ANTIFREEZE  
 Other Information: Not reported  
 Material Waste: Material  
 Hazardous Categories 1: ACUTE  
 Hazardous Categories 2: Not reported

Facility Id: 115985  
 Update Date: 11/02/2012  
 Case Number: Not reported  
 Name: WASTE 342 ORGANIC LIQUIDS W/METALS  
 Other Information: USED ANTIFREEZE  
 Material Waste: Waste  
 Hazardous Categories 1: Not reported  
 Hazardous Categories 2: Not reported

Violations Active Permits:

Facility Id: 115985  
 Update Date: 11/02/2012  
 Inspection Date: 02/22/2006  
 Violation Code: 6HV0133  
 Violation: MANIFEST COPY NOT SENT TO DTSC  
 Violation Citation: Generator of hazardous waste has not sent the appropriate copy of the manifest to DTSC/Cal-EPA. CCR 66262.23(a)(4)  
 Activity: ACTIVE

Facility Id: 115985  
 Update Date: 11/02/2012  
 Inspection Date: 04/13/2009  
 Violation Code: 6HV0135

MAP FINDINGS

Map ID  
 Direction  
 Distance  
 Distance (ft.)Site

EDR ID Number  
 EPA ID Number

Database(s)

**FIRESTONE #22F2 (Continued)**

**S106061301**

Violation: MANIFESTS/RECEIPTS FOR 3 YEARS NOT ONSIT  
 Violation Citation: Hazardous waste manifests/receipts for 3 years are not maintained onsite to document proper disposal of hazardous waste. CCR 66262.40(a) & 25160.2(b)(3)  
 Activity: ACTIVE

Facility Id: 115985  
 Update Date: 11/02/2012  
 Inspection Date: 04/13/2009  
 Violation Code: 6HV0234  
 Violation: FACILITY NOT OPERATED TO MINIM. RELEASE  
 Violation Citation: Did not maintain &/or operate facility to prevent release or fire. CFR 265.31  
 Activity: ACTIVE

Facility Id: 115985  
 Update Date: 11/02/2012  
 Inspection Date: 02/22/2006  
 Violation Code: 6HV1605  
 Violation: NO DAILY TANK INSPECTION/LOG  
 Violation Citation: Failed to inspect and/or document daily HW tank system inspections. 66265.195 ( c)  
 Activity: ACTIVE

Facility Id: 115985  
 Update Date: 11/02/2012  
 Inspection Date: 04/13/2009  
 Violation Code: 6HV1605  
 Violation: NO DAILY TANK INSPECTION/LOG  
 Violation Citation: Failed to inspect and/or document daily HW tank system inspections. 66265.195 ( c)  
 Activity: ACTIVE

Facility Id: 115985  
 Update Date: 11/02/2012  
 Inspection Date: 02/22/2006  
 Violation Code: 6HV0201  
 Violation: WASTE CONTAINER NOT CLOSED  
 Violation Citation: Hazardous waste containers are not kept closed while in storage. CCR 66265.173(a)  
 Activity: ACTIVE

Facility Id: 115985  
 Update Date: 11/02/2012  
 Inspection Date: 02/11/2003  
 Violation Code: 6HV0201  
 Violation: WASTE CONTAINER NOT CLOSED  
 Violation Citation: Hazardous waste containers are not kept closed while in storage. CCR 66265.173(a)  
 Activity: ACTIVE

Facility Id: 115985  
 Update Date: 11/02/2012  
 Inspection Date: 08/06/2004  
 Violation Code: 6HV1601  
 Violation: HAZWASTE TANKS W/O P.E. ASSESSMENT  
 Violation Citation: Failed to obtain a P.E. assessment for hazardous waste tank system.

MAP FINDINGS

Map ID  
 Direction  
 Distance  
 Distance (ft.)Site

EDR ID Number  
 EPA ID Number

Database(s)

**FIRESTONE #22F2 (Continued)**

**S106061301**

66265.191(a) or 66265.192(a)  
 Activity: ACTIVE

Facility Id: 115985  
 Update Date: 11/02/2012  
 Inspection Date: 04/13/2009  
 Violation Code: 6HV0202  
 Violation: WASTE CONTAINER W/O LABELS  
 Violation Citation: Hazardous waste containers &/or tanks are missing labels, accumulation date and/or are improperly labeled. CCR 66262.34(a)(2); 66262.34(a)(3) & 66262.34(f)

Activity: ACTIVE

Facility Id: 115985  
 Update Date: 11/02/2012  
 Inspection Date: 04/13/2009  
 Violation Code: 6HV1602  
 Violation: P. E. ASSESSMENT REPORT NOT COMPLETE  
 Violation Citation: Failed to provide adequate P.E. Assessment report for a HW tank system. 66265.191(g) or 66265.192(k)

Activity: ACTIVE

Facility Id: 115985  
 Update Date: 11/02/2012  
 Inspection Date: 08/14/2007  
 Violation Code: 6HV1013  
 Violation: HMBP NOT AVAILABLE FOR REVIEW  
 Violation Citation: Copy of HMBP not onsite for inspector's review. 25505(e)

Activity: ACTIVE

Facility Id: 115985  
 Update Date: 11/02/2012  
 Inspection Date: 02/22/2006  
 Violation Code: 6HV0202  
 Violation: WASTE CONTAINER W/O LABELS  
 Violation Citation: Hazardous waste containers &/or tanks are missing labels, accumulation date and/or are improperly labeled. CCR 66262.34(a)(2); 66262.34(a)(3) & 66262.34(f)

Activity: ACTIVE

Facility Id: 115985  
 Update Date: 11/02/2012  
 Inspection Date: 04/13/2009  
 Violation Code: 6HV1013  
 Violation: HMBP NOT AVAILABLE FOR REVIEW  
 Violation Citation: Copy of HMBP not onsite for inspector's review. 25505(e)

Activity: ACTIVE

Facility Id: 115985  
 Update Date: 11/02/2012  
 Inspection Date: 08/14/2007  
 Violation Code: 6HV1601  
 Violation: HAZWASTE TANKS W/O P.E. ASSESSMENT  
 Violation Citation: Failed to obtain a P.E. assessment for hazardous waste tank system. 66265.191(a) or 66265.192(a)

Activity: ACTIVE

MAP FINDINGS

Map ID  
 Direction  
 Distance  
 Distance (ft.)Site

EDR ID Number

Database(s) EPA ID Number

**FIRESTONE #22F2 (Continued)**

**S106061301**

Facility Id: 115985  
 Business Type: 6HK26  
 EPA Id Number: CAL000366195  
 APN: 437-291-29-00  
 Last HMMD Inspection: 05/12/2011  
 Permit Status: OPEN  
 Permit Expiration: 04/30/2013  
 Facility Owner: BRIDGESTONE RETAIL OPERATIONS LLC  
 Facility Address: 333 E LAKE ST  
 Facility City: BLOOMINGDALE  
 Facility State: IL  
 Facility Zip: 60108  
 UST Owner: JC PENNEY CO INC  
 Handle Regulated Hazmat: Y  
 Own Or Operate UST: Not reported  
 Subject To APSA: N  
 Generate Haz Waste: Y  
 Treat Haz Waste: Not reported  
 Generate Medical Waste: Not reported

UST:

UST Name: UNDERGROUND TANK 115985 T001  
 Last Update: 2012-11-02 14:17:38  
 Permit Number: 115985  
 Tank Type: UNKNOWN  
 Additional Id: 1  
 Capacity Gallons: 550  
 UST Contents: Not reported  
 Other Content Info: WASTE OIL  
 Reg Status: REMOVED  
 Remove Close Date: 1986-11-08 00:00:00  
 Year Installed: Not reported  
 Pipe Type: Not reported  
 Delivery System: Not reported  
 Monitor Code: 90  
 UST Monitor Method: NO MONITORING ALTERNATIVE SELECTED. VERIFY AND ENTER MONITORING ALTERNATIVE DURING INSPECTION.

UST Name: UNDERGROUND TANK 115985 T002  
 Last Update: 2012-11-02 14:17:38  
 Permit Number: 115985  
 Tank Type: DOUBLE WALL  
 Additional Id: 001 WASTE OIL  
 Capacity Gallons: 550  
 UST Contents: Not reported  
 Other Content Info: WASTE OIL  
 Reg Status: REMOVED  
 Remove Close Date: 1998-04-12 00:00:00  
 Year Installed: 1986-01-01 00:00:00  
 Pipe Type: Not reported  
 Delivery System: Not reported  
 Monitor Code: 21  
 UST Monitor Method: DW TANK DW SUCTION AND/ OR GRAVITY PIPING WITH INTERSTITIAL MONITORS: INTERSTITIAL.

Active Permits:

Facility Id: 115985

MAP FINDINGS

Map ID  
 Direction  
 Distance  
 Distance (ft.)Site

EDR ID Number

Database(s) EPA ID Number

**FIRESTONE #22F2 (Continued)**

**S106061301**

Update Date:	11/02/2012
Case Number:	8002-05-9
Name:	OIL, LUBRICATING : MOTOR ATF, GEAR
Other Information:	MOTOR OIL (AST), ATF
Material Waste:	Material
Hazardous Categories 1:	CHRONIC
Hazardous Categories 2:	Not reported
Facility Id:	115985
Update Date:	11/02/2012
Case Number:	Not reported
Name:	WASTE 135 UNSPECIFIED AQUEOUS SOL'N
Other Information:	AQUEOUS PARTS WASHER
Material Waste:	Waste
Hazardous Categories 1:	Not reported
Hazardous Categories 2:	Not reported
Facility Id:	115985
Update Date:	11/02/2012
Case Number:	Not reported
Name:	WASTE 214 UNSPEC SOLVENT MIXTURE
Other Information:	USED BRAKE FLUID
Material Waste:	Waste
Hazardous Categories 1:	Not reported
Hazardous Categories 2:	Not reported
Facility Id:	115985
Update Date:	11/02/2012
Case Number:	Not reported
Name:	WASTE 221 WASTE OIL & MIXED OIL
Other Information:	USED OIL
Material Waste:	Waste
Hazardous Categories 1:	Not reported
Hazardous Categories 2:	Not reported
Facility Id:	115985
Update Date:	11/02/2012
Case Number:	Not reported
Name:	WASTE 888 USED OIL FILTERS
Other Information:	DRAINED USED OIL FILTERS
Material Waste:	Waste
Hazardous Categories 1:	Not reported
Hazardous Categories 2:	Not reported
Facility Id:	115985
Update Date:	11/02/2012
Case Number:	Not reported
Name:	WASTE 222 OIL/WATER SEPARATION SLUDGE
Other Information:	CLARIFIER/SUMP SLUDGE
Material Waste:	Waste
Hazardous Categories 1:	Not reported
Hazardous Categories 2:	Not reported
Facility Id:	115985
Update Date:	11/02/2012
Case Number:	Not reported
Name:	WASTE 352 ORGANIC SOLIDS (OTHER)

MAP FINDINGS

Map ID  
 Direction  
 Distance  
 Distance (ft.)Site

EDR ID Number  
 EPA ID Number

Database(s)

**FIRESTONE #22F2 (Continued)**

**S106061301**

Other Information: USED AEROSOLS CANS  
 Material Waste: Waste  
 Hazardous Categories 1: Not reported  
 Hazardous Categories 2: Not reported

Facility Id: 115985  
 Update Date: 11/02/2012  
 Case Number: Not reported  
 Name: WASTE 223 UNSPEC OIL CONTAINING WASTE  
 Other Information: SOCKS, PADS PIGS  
 Material Waste: Waste  
 Hazardous Categories 1: Not reported  
 Hazardous Categories 2: Not reported

Facility Id: 115985  
 Update Date: 11/02/2012  
 Case Number: Not reported  
 Name: WASTE 444 USED BATTERIES  
 Other Information: BATT. INTERSTATE  
 Material Waste: Waste  
 Hazardous Categories 1: Not reported  
 Hazardous Categories 2: Not reported

Facility Id: 115985  
 Update Date: 11/02/2012  
 Case Number: 107-21-1  
 Name: ETHYLENE GLYCOL, 95%: ENGINE COOLANT ANTIFREEZE  
 Other Information: Not reported  
 Material Waste: Material  
 Hazardous Categories 1: ACUTE  
 Hazardous Categories 2: Not reported

Facility Id: 115985  
 Update Date: 11/02/2012  
 Case Number: Not reported  
 Name: WASTE 342 ORGANIC LIQUIDS W/METALS  
 Other Information: USED ANTIFREEZE  
 Material Waste: Waste  
 Hazardous Categories 1: Not reported  
 Hazardous Categories 2: Not reported

Violations Active Permits:

Facility Id: 115985  
 Update Date: 11/02/2012  
 Inspection Date: 02/22/2006  
 Violation Code: 6HV0133  
 Violation: MANIFEST COPY NOT SENT TO DTSC  
 Violation Citation: Generator of hazardous waste has not sent the appropriate copy of the manifest to DTSC/Cal-EPA. CCR 66262.23(a)(4)  
 Activity: ACTIVE

Facility Id: 115985  
 Update Date: 11/02/2012  
 Inspection Date: 04/13/2009  
 Violation Code: 6HV0135  
 Violation: MANIFESTS/RECEIPTS FOR 3 YEARS NOT ONSIT  
 Violation Citation: Hazardous waste manifests/receipts for 3 years are not maintained



MAP FINDINGS

Map ID  
 Direction  
 Distance  
 Distance (ft.)Site

EDR ID Number  
 EPA ID Number

Database(s)

**FIRESTONE #22F2 (Continued)**

**S106061301**

onsite to document proper disposal of hazardous waste. CCR 66262.40(a) & 25160.2(b)(3)  
 Activity: ACTIVE

Facility Id: 115985  
 Update Date: 11/02/2012  
 Inspection Date: 04/13/2009  
 Violation Code: 6HV0234  
 Violation: FACILITY NOT OPERATED TO MINIM. RELEASE  
 Violation Citation: Did not maintain &/or operate facility to prevent release or fire. CFR 265.31  
 Activity: ACTIVE

Facility Id: 115985  
 Update Date: 11/02/2012  
 Inspection Date: 02/22/2006  
 Violation Code: 6HV1605  
 Violation: NO DAILY TANK INSPECTION/LOG  
 Violation Citation: Failed to inspect and/or document daily HW tank system inspections. 66265.195 ( c)  
 Activity: ACTIVE

Facility Id: 115985  
 Update Date: 11/02/2012  
 Inspection Date: 04/13/2009  
 Violation Code: 6HV1605  
 Violation: NO DAILY TANK INSPECTION/LOG  
 Violation Citation: Failed to inspect and/or document daily HW tank system inspections. 66265.195 ( c)  
 Activity: ACTIVE

Facility Id: 115985  
 Update Date: 11/02/2012  
 Inspection Date: 02/22/2006  
 Violation Code: 6HV0201  
 Violation: WASTE CONTAINER NOT CLOSED  
 Violation Citation: Hazardous waste containers are not kept closed while in storage. CCR 66265.173(a)  
 Activity: ACTIVE

Facility Id: 115985  
 Update Date: 11/02/2012  
 Inspection Date: 02/11/2003  
 Violation Code: 6HV0201  
 Violation: WASTE CONTAINER NOT CLOSED  
 Violation Citation: Hazardous waste containers are not kept closed while in storage. CCR 66265.173(a)  
 Activity: ACTIVE

Facility Id: 115985  
 Update Date: 11/02/2012  
 Inspection Date: 08/06/2004  
 Violation Code: 6HV1601  
 Violation: HAZWASTE TANKS W/O P.E. ASSESSMENT  
 Violation Citation: Failed to obtain a P.E. assessment for hazardous waste tank system. 66265.191(a) or 66265.192(a)  
 Activity: ACTIVE

MAP FINDINGS

Map ID  
 Direction  
 Distance  
 Distance (ft.)Site

EDR ID Number  
 EPA ID Number

Database(s)

**FIRESTONE #22F2 (Continued)**

**S106061301**

Facility Id: 115985  
 Update Date: 11/02/2012  
 Inspection Date: 04/13/2009  
 Violation Code: 6HV0202  
 Violation: WASTE CONTAINER W/O LABELS  
 Violation Citation: Hazardous waste containers &/or tanks are missing labels, accumulation date and/or are improperly labeled. CCR 66262.34(a)(2); 66262.34(a)(3) & 66262.34(f)  
 Activity: ACTIVE

Facility Id: 115985  
 Update Date: 11/02/2012  
 Inspection Date: 04/13/2009  
 Violation Code: 6HV1602  
 Violation: P.E. ASSESSMENT REPORT NOT COMPLETE  
 Violation Citation: Failed to provide adequate P.E. Assessment report for a HW tank system. 66265.191(g) or 66265.192(k)  
 Activity: ACTIVE

Facility Id: 115985  
 Update Date: 11/02/2012  
 Inspection Date: 08/14/2007  
 Violation Code: 6HV1013  
 Violation: HMBP NOT AVAILABLE FOR REVIEW  
 Violation Citation: Copy of HMBP not onsite for inspector's review. 25505(e)  
 Activity: ACTIVE

Facility Id: 115985  
 Update Date: 11/02/2012  
 Inspection Date: 02/22/2006  
 Violation Code: 6HV0202  
 Violation: WASTE CONTAINER W/O LABELS  
 Violation Citation: Hazardous waste containers &/or tanks are missing labels, accumulation date and/or are improperly labeled. CCR 66262.34(a)(2); 66262.34(a)(3) & 66262.34(f)  
 Activity: ACTIVE

Facility Id: 115985  
 Update Date: 11/02/2012  
 Inspection Date: 04/13/2009  
 Violation Code: 6HV1013  
 Violation: HMBP NOT AVAILABLE FOR REVIEW  
 Violation Citation: Copy of HMBP not onsite for inspector's review. 25505(e)  
 Activity: ACTIVE

Facility Id: 115985  
 Update Date: 11/02/2012  
 Inspection Date: 08/14/2007  
 Violation Code: 6HV1601  
 Violation: HAZWASTE TANKS W/O P.E. ASSESSMENT  
 Violation Citation: Failed to obtain a P.E. assessment for hazardous waste tank system. 66265.191(a) or 66265.192(a)  
 Activity: ACTIVE

SAN DIEGO CO. SAM:  
 Case Number: H15985-001

MAP FINDINGS

Map ID  
 Direction  
 Distance  
 Distance (ft.)Site

EDR ID Number  
 EPA ID Number

Database(s)

**FIRESTONE #22F2 (Continued)**

**S106061301**

Agency: DEH Site Assessment & Mitigation  
**Funding: LOP - State Fund**  
 Facility Type: Soils Only  
 Facility Status: Closed Case  
 Date: 1/27/1987  
 Date Began: 10/24/1986

69

**EDR US Hist Auto Stat 1015603015  
 N/A**

**6977 FRIARS RD  
 SAN DIEGO, CA 92108**

EDR Historical Auto Stations:

Name: AMERICAN TIRE & SERVICE  
 Year: 2003  
 Address: 6977 FRIARS RD

69

**CA HAZNET S113122001  
 N/A**

**FIRESTONE STORE #22F2  
 6977 FRIARS RD STE 140  
 SAN DIEGO, CA 92108**

HAZNET:

envid: S113122001  
 Year: 2011  
 GEPAID: CAL000258933  
 Contact: JACK SU/FINANCIAL ANALYST  
 Telephone: 9495985520  
 Mailing Name: Not reported  
 Mailing Address: 333 E LAKE ST  
 Mailing City,St,Zip: BLOOMINGDALE, IL 60108  
 Gen County: Not reported  
 TSD EPA ID: NVT330010000  
 TSD County: Not reported  
 Waste Category: Unspecified organic liquid mixture  
 Disposal Method: Other Recovery Of Reclamation For Reuse Including Acid Regeneration,  
 Organics Recovery Ect  
 Tons: 0.2  
 Facility County: San Diego

envid: S113122001  
 Year: 2011  
 GEPAID: CAL000258933  
 Contact: JACK SU/FINANCIAL ANALYST  
 Telephone: 9495985520  
 Mailing Name: Not reported  
 Mailing Address: 333 E LAKE ST  
 Mailing City,St,Zip: BLOOMINGDALE, IL 60108  
 Gen County: Not reported  
 TSD EPA ID: NVT330010000  
 TSD County: Not reported  
 Waste Category: Unspecified organic liquid mixture  
 Disposal Method: Other Recovery Of Reclamation For Reuse Including Acid Regeneration,  
 Organics Recovery Ect  
 Tons: 0.2  
 Facility County: San Diego

envid: S113122001

MAP FINDINGS

Map ID  
 Direction  
 Distance  
 Distance (ft.)Site

EDR ID Number  
 EPA ID Number

Database(s)

**FIRESTONE STORE #22F2 (Continued)**

**S113122001**

Year: 2011  
 GEPAID: CAL000258933  
 Contact: JACK SU/FINANCIAL ANALYST  
 Telephone: 9495985520  
 Mailing Name: Not reported  
 Mailing Address: 333 E LAKE ST  
 Mailing City,St,Zip: BLOOMINGDALE, IL 60108  
 Gen County: Not reported  
 TSD EPA ID: NVT330010000  
 TSD County: Not reported  
 Waste Category: Other organic solids  
 Disposal Method: Landfill Or Surface Impoundment That Will Be Closed As Landfill( To Include On-Site Treatment And/Or Stabilization)  
 Tons: 0.25  
 Facility County: San Diego

envid: S113122001  
 Year: 2011  
 GEPAID: CAL000258933  
 Contact: JACK SU/FINANCIAL ANALYST  
 Telephone: 9495985520  
 Mailing Name: Not reported  
 Mailing Address: 333 E LAKE ST  
 Mailing City,St,Zip: BLOOMINGDALE, IL 60108  
 Gen County: Not reported  
 TSD EPA ID: NVT330010000  
 TSD County: Not reported  
 Waste Category: Other organic solids  
 Disposal Method: Landfill Or Surface Impoundment That Will Be Closed As Landfill( To Include On-Site Treatment And/Or Stabilization)  
 Tons: 0.25  
 Facility County: San Diego

envid: S113122001  
 Year: 2010  
 GEPAID: CAL000258933  
 Contact: JIM NASTOF  
 Telephone: 9495985509  
 Mailing Name: Not reported  
 Mailing Address: 333 E LAKE ST  
 Mailing City,St,Zip: BLOOMINGDALE, IL 601080000  
 Gen County: Not reported  
 TSD EPA ID: NVT330010000  
 TSD County: Not reported  
 Waste Category: Unspecified organic liquid mixture  
 Disposal Method: Other Recovery Of Reclamation For Reuse Including Acid Regeneration, Organics Recovery Ect  
 Tons: 0.285  
 Facility County: San Diego

[Click this hyperlink](#) while viewing on your computer to access 19 additional CA\_HAZNET: record(s) in the EDR Site Report.

MAP FINDINGS

Map ID  
 Direction  
 Distance  
 Distance (ft.)Site  
 Database(s)  
 EDR ID Number  
 EPA ID Number

69 FIRESTONE STORE 22F2 FINDS 1007651433  
 6977 FRIARS RD STE 140 N/A  
 SAN DIEGO, CA 92108

FINDS:

Registry ID: 110017958717

Environmental Interest/Information System  
 STATE MASTER

UORS (California - Used Oil Recycling System). California Integrated  
 Waste Management Board (CIWMB) helps communities establish and promote  
 convenient collection opportunities for used oil and used oil filters.

69 FIRESTONE CA RGA LUST S114620533  
 6977 FRIARS RD N/A  
 SAN DIEGO, CA

RGA LUST:

2004 FIRESTONE 6977 FRIARS RD  
 2003 FIRESTONE 6977 FRIARS RD

69 FIRESTONE #22F2 CA RGA LUST S114620333  
 6977 FRIARS RD N/A  
 SAN DIEGO, CA

RGA LUST:

2012 FIRESTONE #22F2 6977 FRIARS RD  
 2011 FIRESTONE #22F2 6977 FRIARS RD  
 2010 FIRESTONE #22F2 6977 FRIARS RD  
 2009 FIRESTONE #22F2 6977 FRIARS RD  
 2008 FIRESTONE #22F2 6977 FRIARS RD  
 2007 FIRESTONE #22F2 6977 FRIARS RD  
 2006 FIRESTONE #22F2 6977 FRIARS RD  
 2005 FIRESTONE #22F2 6977 FRIARS RD

69 J C PENNY STORE #1950 CA HAZNET S113148736  
 6987 FRIARS RD N/A  
 SAN DIEGO, CA 92108

HAZNET:

envid: S113148736  
 Year: 2011  
 GEPAID: CAL000322590  
 Contact: AIMEE PASQUIER  
 Telephone: 9724311032  
 Mailing Name: Not reported  
 Mailing Address: 6501 LEGACY DR  
 Mailing City,St,Zip: PLANO, TX 750240000  
 Gen County: Not reported  
 TSD EPA ID: AZC950823111  
 TSD County: Not reported

MAP FINDINGS

Map ID  
 Direction  
 Distance  
 Distance (ft.)Site

EDR ID Number  
 EPA ID Number

Database(s)

**J C PENNY STORE #1950 (Continued)**

**S113148736**

Waste Category: Asbestos containing waste  
 Disposal Method: Landfill Or Surface Impoundment That Will Be Closed As Landfill( To Include On-Site Treatment And/Or Stabilization)  
 Tons: 10  
 Facility County: San Diego

envid: S113148736  
 Year: 2011  
 GEPAID: CAL000322590  
 Contact: AIMEE PASQUIER  
 Telephone: 9724311032  
 Mailing Name: Not reported  
 Mailing Address: 6501 LEGACY DR  
 Mailing City,St,Zip: PLANO, TX 750240000  
 Gen County: Not reported  
 TSD EPA ID: AZC950823111  
 TSD County: Not reported

Waste Category: Asbestos containing waste  
 Disposal Method: Landfill Or Surface Impoundment That Will Be Closed As Landfill( To Include On-Site Treatment And/Or Stabilization)  
 Tons: 10  
 Facility County: San Diego

envid: S113148736  
 Year: 2010  
 GEPAID: CAL000322590  
 Contact: BRAD JENNINGS  
 Telephone: 9724318431  
 Mailing Name: Not reported  
 Mailing Address: 6501 LEGACY DR  
 Mailing City,St,Zip: PLANO, TX 750243612  
 Gen County: Not reported  
 TSD EPA ID: AZC950823111  
 TSD County: Not reported  
 Waste Category: Asbestos containing waste  
 Disposal Method: Landfill Or Surface Impoundment That Will Be Closed As Landfill( To Include On-Site Treatment And/Or Stabilization)  
 Tons: 8  
 Facility County: San Diego

69

**JC PENNY  
 6987 FRIARS RD  
 SAN DIEGO, CA 92108**

**CA HAZNET S112950903  
 N/A**

HAZNET:  
 envid: S112950903  
 Year: 2006  
 GEPAID: CAC002599498  
 Contact: CHIP CLARKE  
 Telephone: 6192916050  
 Mailing Name: Not reported  
 Mailing Address: 6987 FRIARS RD  
 Mailing City,St,Zip: SAN DIEGO, CA 921081100  
 Gen County: Not reported  
 TSD EPA ID: AZC950823111  
 TSD County: Not reported  
 Waste Category: Asbestos containing waste  
 Disposal Method: Disposal, Land Fill

MAP FINDINGS

Map ID  
 Direction  
 Distance  
 Distance (ft.)Site

EDR ID Number

Database(s) EPA ID Number

JC PENNY (Continued)

S112950903

Tons: 1.68  
 Facility County: San Diego  
  
 envid: S112950903  
 Year: 2006  
 GEPAID: CAC002599498  
 Contact: CHIP CLARKE  
 Telephone: 6192916050  
 Mailing Name: Not reported  
 Mailing Address: 6987 FRIARS RD  
 Mailing City,St,Zip: SAN DIEGO, CA 921081100  
 Gen County: Not reported  
 TSD EPA ID: CAD008252405  
 TSD County: Not reported  
 Waste Category: Off-specification, aged or surplus organics  
 Disposal Method: Recycler  
 Tons: 0.02  
 Facility County: San Diego

envid: S112950903  
 Year: 2006  
 GEPAID: CAC002599498  
 Contact: CHIP CLARKE  
 Telephone: 6192916050  
 Mailing Name: Not reported  
 Mailing Address: 6987 FRIARS RD  
 Mailing City,St,Zip: SAN DIEGO, CA 921081100  
 Gen County: Not reported  
 TSD EPA ID: CAD008252405  
 TSD County: Not reported  
 Waste Category: Off-specification, aged or surplus organics  
 Disposal Method: Transfer Station  
 Tons: 0.02  
 Facility County: San Diego

envid: S112950903  
 Year: 2006  
 GEPAID: CAC002599498  
 Contact: CHIP CLARKE  
 Telephone: 6192916050  
 Mailing Name: Not reported  
 Mailing Address: 6987 FRIARS RD  
 Mailing City,St,Zip: SAN DIEGO, CA 921081100  
 Gen County: Not reported  
 TSD EPA ID: AZC950823111  
 TSD County: Not reported  
 Waste Category: Asbestos containing waste  
 Disposal Method: Disposal, Land Fill  
 Tons: 3.37  
 Facility County: San Diego

MAP FINDINGS

Map ID  
 Direction  
 Distance  
 Distance (ft.)Site

EDR ID Number  
 EPA ID Number

Database(s)

**69 JC PENNEY  
 6987 FRIARS RD  
 SAN DIEGO, CA 92108**

**CA San Diego Co. HMMD  
 CA HAZNET**

**S112931844  
 N/A**

SAN DIEGO CO. HMMD:

Facility Id: 216786  
 Business Type: 6HK70  
 EPA Id Number: CAL000322589  
 APN: 437-291-26-00  
 Last HMMD Inspection: 08/10/2012  
 Permit Status: OPEN  
 Permit Expiration: 12/31/2012  
 Facility Owner: JC PENNEY CORP  
 Facility Address: 4703 TIDEWATER AV #B  
 Facility City: OAKLAND  
 Facility State: CA  
 Facility Zip: 94601  
 UST Owner: Not reported  
 Handle Regulated Hazmat: Y  
 Own Or Operate UST: Not reported  
 Subject To APSA: Not reported  
 Generate Haz Waste: Y  
 Treat Haz Waste: Not reported  
 Generate Medical Waste: Not reported

Active Permits:

Facility Id: 216786  
 Update Date: 11/02/2012  
 Case Number: Not reported  
 Name: WASTE 214 UNSPEC SOLVENT MIXTURE  
 Other Information: AEROSOLS-WASTE  
 Material Waste: Waste  
 Hazardous Categories 1: Not reported  
 Hazardous Categories 2: Not reported

Facility Id: 216786  
 Update Date: 11/02/2012  
 Case Number: Not reported  
 Name: PAINT AND PRIMERS  
 Other Information: Not reported  
 Material Waste: Material  
 Hazardous Categories 1: FIRE  
 Hazardous Categories 2: Not reported

Facility Id: 216786  
 Update Date: 11/02/2012  
 Case Number: Not reported  
 Name: WASTE 122 ALKALINE SOL'N W/OUT METALS  
 Other Information: CORROSIVE BASICS-WASTE  
 Material Waste: Waste  
 Hazardous Categories 1: Not reported  
 Hazardous Categories 2: Not reported

Facility Id: 216786  
 Update Date: 11/02/2012  
 Case Number: Not reported  
 Name: WASTE 131 AQUEOUS SOL'N W/REACTIVE ANION  
 Other Information: OXIDIZERS-WASTE  
 Material Waste: Waste  
 Hazardous Categories 1: Not reported



MAP FINDINGS

Map ID  
 Direction  
 Distance  
 Distance (ft.)Site

EDR ID Number

Database(s) EPA ID Number

**JC PENNEY (Continued)**

**S112931844**

Hazardous Categories 2: Not reported

Facility Id: 216786  
 Update Date: 11/02/2012  
 Case Number: Not reported  
 Name: WASTE 214 UNSPEC SOLVENT MIXTURE  
 Other Information: FLAMMABLES-WASTE  
 Material Waste: Waste  
 Hazardous Categories 1: Not reported  
 Hazardous Categories 2: Not reported

Facility Id: 216786  
 Update Date: 11/02/2012  
 Case Number: Not reported  
 Name: WASTE 612 HOUSEHOLD WASTES  
 Other Information: CORROSIVE ACIDIC-WASTE  
 Material Waste: Waste  
 Hazardous Categories 1: Not reported  
 Hazardous Categories 2: Not reported

**HAZNET:**

envid: S112931844  
 Year: 2004  
 GEPAID: CAC002568550  
 Contact: RICK MELANSON  
 Telephone: 9724314280  
 Mailing Name: Not reported  
 Mailing Address: 6987 FRIARS RD  
 Mailing City,St,Zip: SAN DIEGO, CA 92108  
 Gen County: Not reported  
 TSD EPA ID: AZC950823111  
 TSD County: Not reported  
 Waste Category: Asbestos containing waste  
 Disposal Method: Disposal, Land Fill  
 Tons: 8.42  
 Facility County: San Diego

envid: S112931844  
 Year: 2003  
 GEPAID: CAC002568550  
 Contact: RICK MELANSON  
 Telephone: 9724314280  
 Mailing Name: Not reported  
 Mailing Address: 6987 FRIARS RD  
 Mailing City,St,Zip: SAN DIEGO, CA 92108  
 Gen County: Not reported  
 TSD EPA ID: AZC950823111  
 TSD County: Not reported  
 Waste Category: Asbestos containing waste  
 Disposal Method: Not reported  
 Tons: 156  
 Facility County: San Diego

MAP FINDINGS

Map ID  
 Direction  
 Distance  
 Distance (ft.)Site

EDR ID Number  
 EPA ID Number

Database(s)

69

**NORDSTROM  
 6997 FRIARS RD  
 SAN DIEGO, CA 92108**

CA San Diego Co. HMMMD

S104756338  
 N/A

SAN DIEGO CO. HMMMD:

Facility Id: 137690  
 Business Type: 6HK18  
 EPA Id Number: Not reported  
 APN: 437-291-27-00  
 Last HMMMD Inspection: 12/03/2003  
 Permit Status: CHNG  
 Permit Expiration: 10/31/2002  
 Facility Owner: NORDSTROM  
 Facility Address: 6997 FRIARS RD  
 Facility City: SAN DIEGO  
 Facility State: CA  
 Facility Zip: 92108-  
 UST Owner: Not reported  
 Handle Regulated Hazmat: Y  
 Own Or Operate UST: Not reported  
 Subject To APSA: Not reported  
 Generate Haz Waste: Not reported  
 Treat Haz Waste: Not reported  
 Generate Medical Waste: Not reported

Facility Id: 202813  
 Business Type: 6HK70  
 EPA Id Number: Not reported  
 APN: 437-291-27-00  
 Last HMMMD Inspection: 04/23/2012  
 Permit Status: OPEN  
 Permit Expiration: 10/31/2013  
 Facility Owner: NORDSTROM  
 Facility Address: 6997 FRIARS RD  
 Facility City: SAN DIEGO  
 Facility State: CA  
 Facility Zip: 92108  
 UST Owner: Not reported  
 Handle Regulated Hazmat: Y  
 Own Or Operate UST: Not reported  
 Subject To APSA: Not reported  
 Generate Haz Waste: Y  
 Treat Haz Waste: Not reported  
 Generate Medical Waste: Not reported

Active Permits:

Facility Id: 202813  
 Update Date: 11/02/2012  
 Case Number: 68476-34-6  
 Name: DIESEL FUEL OIL NO 2  
 Other Information: Not reported  
 Material Waste: Material  
 Hazardous Categories 1: FIRE  
 Hazardous Categories 2: CHRONIC

Facility Id: 202813  
 Update Date: 11/02/2012  
 Case Number: Not reported  
 Name: WASTE 214 UNSPEC SOLVENT MIXTURE  
 Other Information: FLAMM LIQUIDS - PERFUME WATE

MAP FINDINGS

Map ID  
 Direction  
 Distance  
 Distance (ft.)Site

EDR ID Number  
 EPA ID Number

Database(s)

**NORDSTROM (Continued)**

**S104756338**

Material Waste: Waste  
 Hazardous Categories 1: Not reported  
 Hazardous Categories 2: Not reported

Violations Active Permits:

Facility Id: 202813  
 Update Date: 11/02/2012  
 Inspection Date: 03/24/2005  
 Violation Code: 6HV1001  
 Violation: NO UPF PERMIT FOR HAZMATs  
 Violation Citation: A Unified Program Facility permit has not been obtained for hazardous materials. 68.905  
 Activity: ACTIVE

Facility Id: 202813  
 Update Date: 11/02/2012  
 Inspection Date: 08/02/2007  
 Violation Code: 6HV1013  
 Violation: HMBP NOT AVAILABLE FOR REVIEW  
 Violation Citation: Copy of HMBP not onsite for inspector's review. 25505(e)  
 Activity: ACTIVE

Facility Id: 202813  
 Update Date: 11/02/2012  
 Inspection Date: 12/03/2003  
 Violation Code: 6HV1001  
 Violation: NO UPF PERMIT FOR HAZMATs  
 Violation Citation: A Unified Program Facility permit has not been obtained for hazardous materials. 68.905  
 Activity: ACTIVE

69

**NORDSTROM  
 6997 FRIARS RD  
 SAN DIEGO, CA 92108**

**CA HAZNET S112991495  
 N/A**

HAZNET:

envid: S112991495  
 Year: 2011  
 GEPAID: CAC002673443  
 Contact: JENNIFER FRENCH LEVY  
 Telephone: 7146482506  
 Mailing Name: Not reported  
 Mailing Address: PO BOX 91000  
 Mailing City,St,Zip: SEATTLE, WA 981119100  
 Gen County: Not reported  
 TSD EPA ID: CAD008302903  
 TSD County: Not reported  
 Waste Category: Off-specification, aged or surplus organics  
 Disposal Method: Storage, Bulking, And/Or Transfer Off Site--No Treatment/Reovery (H010-H129) Or (H131-H135)  
 Tons: 0.125  
 Facility County: San Diego

MAP FINDINGS

Map ID  
 Direction  
 Distance  
 Distance (ft.)Site

EDR ID Number  
 Database(s)  
 EPA ID Number

**69**      **NORDSTROM**  
**6997 FRIARS RD**  
**SAN DIEGO, CA 92108**

**CA HAZNET**    **S112977776**  
**N/A**

HAZNET:  
 envid:                    S112977776  
 Year:                     2009  
 GEPAID:                CAC002642158  
 Contact:                JAIME HERNANDEZ, EXT 1880  
 Telephone:              6192954441  
 Mailing Name:           Not reported  
 Mailing Address:       6997 FRIARS RD  
 Mailing City,St,Zip:   SAN DIEGO, CA 921081100  
 Gen County:             Not reported  
 TSD EPA ID:            CAD008302903  
 TSD County:             Not reported  
 Waste Category:        Off-specification, aged or surplus organics  
 Disposal Method:      Storage, Bulking, And/Or Transfer Off Site--No Treatment/Reovery  
                                   (H010-H129) Or (H131-H135)  
 Tons:                     0.25  
 Facility County:        San Diego

**69**      **MACY'S WEST 059A**  
**7017 FRIARS RD**  
**SAN DIEGO, CA 92108**

**CA HAZNET**    **S113101883**  
**N/A**

HAZNET:  
 envid:                    S113101883  
 Year:                     2013  
 GEPAID:                CAL000195590  
 Contact:                Monica Ng  
 Telephone:              7326315578  
 Mailing Name:           Not reported  
 Mailing Address:       755 ROUTE 18 SOUTH  
 Mailing City,St,Zip:   EAST BRUNSWICK, NJ 088160000  
 Gen County:             San Diego  
 TSD EPA ID:            ARD069748192  
 TSD County:             99  
 Waste Category:        Not reported  
 Disposal Method:      Incineration--Thermal Destruction Other Than Use As A Fuel  
 Tons:                     0.711  
 Facility County:        Not reported

envid:                    S113101883  
 Year:                     2013  
 GEPAID:                CAL000195590  
 Contact:                Monica Ng  
 Telephone:              7326315578  
 Mailing Name:           Not reported  
 Mailing Address:       755 ROUTE 18 SOUTH  
 Mailing City,St,Zip:   EAST BRUNSWICK, NJ 088160000  
 Gen County:             San Diego  
 TSD EPA ID:            UTD981552177  
 TSD County:             99  
 Waste Category:        Not reported  
 Disposal Method:      Incineration--Thermal Destruction Other Than Use As A Fuel  
 Tons:                     0.75  
 Facility County:        Not reported

envid:                    S113101883

MAP FINDINGS

Map ID  
 Direction  
 Distance  
 Distance (ft.)Site

EDR ID Number

Database(s) EPA ID Number

**MACY'S WEST 059A (Continued)**

**S113101883**

Year: 2013  
 GEPAID: CAL000195590  
 Contact: Monica Ng  
 Telephone: 7326315578  
 Mailing Name: Not reported  
 Mailing Address: 755 ROUTE 18 SOUTH  
 Mailing City,St,Zip: EAST BRUNSWICK, NJ 088160000  
 Gen County: San Diego  
 TSD EPA ID: TXD055141378  
 TSD County: 99  
 Waste Category: Not reported  
 Disposal Method: Incineration--Thermal Destruction Other Than Use As A Fuel  
 Tons: 0.78  
 Facility County: Not reported

envid: S113101883  
 Year: 2012  
 GEPAID: CAL000195590  
 Contact: KEVIN BANAHAN  
 Telephone: 6464294147  
 Mailing Name: Not reported  
 Mailing Address: 755 ROUTE 18 SOUTH  
 Mailing City,St,Zip: EAST BRUNSWICK, NJ 088160000  
 Gen County: San Diego  
 TSD EPA ID: UTD981552177  
 TSD County: 99  
 Waste Category: Not reported  
 Disposal Method: Incineration--Thermal Destruction Other Than Use As A Fuel  
 Tons: 0.525  
 Facility County: San Diego

envid: S113101883  
 Year: 2012  
 GEPAID: CAL000195590  
 Contact: KEVIN BANAHAN  
 Telephone: 6464294147  
 Mailing Name: Not reported  
 Mailing Address: 755 ROUTE 18 SOUTH  
 Mailing City,St,Zip: EAST BRUNSWICK, NJ 088160000  
 Gen County: San Diego  
 TSD EPA ID: CAD009007626  
 TSD County: Los Angeles  
 Waste Category: Not reported  
 Disposal Method: Landfill Or Surface Impoundment That Will Be Closed As Landfill( To Include On-Site Treatment And/Or Stabilization)  
 Tons: 0.8  
 Facility County: San Diego

[Click this hyperlink](#) while viewing on your computer to access 48 additional CA\_HAZNET: record(s) in the EDR Site Report.

MAP FINDINGS

Map ID  
 Direction  
 Distance  
 Distance (ft.)Site

EDR ID Number  
 EPA ID Number

Database(s)

**69**      **MACY'S #544**  
**7017 FRIARS RD**  
**SAN DIEGO, CA 92108**

**CA San Diego Co. HMMD**

**S105091784**  
**N/A**

SAN DIEGO CO. HMMD:

Facility Id: 210910  
 Business Type: 6HK70  
 EPA Id Number: CAL000195590  
 APN: 437-291-31-00  
 Last HMMD Inspection: 06/20/2011  
 Permit Status: OPEN  
 Permit Expiration: 02/28/2013  
 Facility Owner: MACY'S WEST STORES, INC  
 Facility Address: 7 W 07TH ST  
 Facility City: CINCINNATI  
 Facility State: OH  
 Facility Zip: 45202  
 UST Owner: Not reported  
 Handle Regulated Hazmat: Y  
 Own Or Operate UST: Not reported  
 Subject To APSA: Not reported  
 Generate Haz Waste: Y  
 Treat Haz Waste: Not reported  
 Generate Medical Waste: Not reported

Active Permits:

Facility Id: 210910  
 Update Date: 11/02/2012  
 Case Number: Not reported  
 Name: WASTE 343 UNSPEC ORGANIC LIQUID MIXTURE  
 Other Information: COSMETICS/ACETONE  
 Material Waste: Waste  
 Hazardous Categories 1: Not reported  
 Hazardous Categories 2: Not reported

Facility Id: 210910  
 Update Date: 11/02/2012  
 Case Number: Not reported  
 Name: WASTE 888 USED OIL FILTERS  
 Other Information: FROM EGT  
 Material Waste: Waste  
 Hazardous Categories 1: Not reported  
 Hazardous Categories 2: Not reported

Facility Id: 210910  
 Update Date: 11/02/2012  
 Case Number: 7664-38-2  
 Name: PHOSPHORIC ACID  
 Other Information: PHOSPHORIC ACID/WATER (FOR WATER TREATMENT)  
 Material Waste: Material  
 Hazardous Categories 1: REACTIVE  
 Hazardous Categories 2: ACUTE

Facility Id: 210910  
 Update Date: 11/02/2012  
 Case Number: 75-69-4  
 Name: TRICHLOROFLUOROMETHANE  
 Other Information: R-11  
 Material Waste: Material  
 Hazardous Categories 1: ACUTE

MAP FINDINGS

Map ID  
 Direction  
 Distance  
 Distance (ft.)Site

EDR ID Number  
 EPA ID Number

Database(s)

**MACY'S #544 (Continued)**

**S105091784**

Hazardous Categories 2: CHRONIC  
 Facility Id: 210910  
 Update Date: 11/02/2012  
 Case Number: Not reported  
 Name: WASTE 221 WASTE OIL & MIXED OIL  
 Other Information: FROM CHILLER AND EGT  
 Material Waste: Waste  
 Hazardous Categories 1: Not reported  
 Hazardous Categories 2: Not reported

Facility Id: 210910  
 Update Date: 11/02/2012  
 Case Number: MIXTURE  
 Name: LATEX PAINT  
 Other Information: WATER-BASED PAINT  
 Material Waste: Material  
 Hazardous Categories 1: ACUTE  
 Hazardous Categories 2: CHRONIC

Facility Id: 210910  
 Update Date: 11/02/2012  
 Case Number: Not reported  
 Name: WASTE 444 USED BATTERIES  
 Other Information: FROM EGT  
 Material Waste: Waste  
 Hazardous Categories 1: Not reported  
 Hazardous Categories 2: Not reported

69

**NEIUMAN MARCUS  
 7027 FRIARS  
 SAN DIEGO, CA 92108**

**CA HAZNET S112889217  
 N/A**

HAZNET:  
 envid: S112889217  
 Year: 1998  
 GEPAID: CAC001411368  
 Contact: NEIUMAN MARCUS  
 Telephone: 0000000000  
 Mailing Name: Not reported  
 Mailing Address: 1201 ELM ST#2950  
 Mailing City,St,Zip: DALLAS, TX 752700000  
 Gen County: Not reported  
 TSD EPA ID: AZC950823111  
 TSD County: Not reported  
 Waste Category: Asbestos containing waste  
 Disposal Method: Disposal, Land Fill  
 Tons: .3118  
 Facility County: San Diego

MAP FINDINGS

Map ID  
 Direction  
 Distance  
 Distance (ft.)Site

EDR ID Number  
 EPA ID Number

Database(s)

70 NEXUS DEVELOPMENT  
 1011 S CAMINO DEL RIO  
 SAN DIEGO, CA 92108

CA SWEEPS UST S106929896  
 N/A

SWEEPS UST:

Status: Active  
 Comp Number: 21359  
 Number: 9  
 Board Of Equalization: 44-023546  
 Referral Date: Not reported  
 Action Date: 06-26-92  
 Created Date: 02-29-88  
 Owner Tank Id: Not reported  
 SWRCB Tank Id: 37-000-021359-000001  
 Tank Status: A  
 Capacity: 1000  
 Active Date: Not reported  
 Tank Use: M.V. FUEL  
 STG: P  
 Content: OTHER  
 Number Of Tanks: 1

70 1065 CAMINO DEL RIO S.  
 SAN DIEGO, CA 92116

CA CHMIRS S107448292  
 N/A

CHMIRS:

OES Incident Number: 04-4935  
 OES notification: 09/23/2004  
 OES Date: Not reported  
 OES Time: Not reported  
 Incident Date: Not reported  
**Date Completed: Not reported**  
 Property Use: Not reported  
 Agency Id Number: Not reported  
 Agency Incident Number: Not reported  
 Time Notified: Not reported  
 Time Completed: Not reported  
 Surrounding Area: Not reported  
 Estimated Temperature: Not reported  
 Property Management: Not reported  
 More Than Two Substances Involved?: Not reported  
 Resp Agncy Personel # Of Decontaminated: Not reported  
 Responding Agency Personel # Of Injuries: Not reported  
 Responding Agency Personel # Of Fatalities: Not reported  
 Others Number Of Decontaminated: Not reported  
 Others Number Of Injuries: Not reported  
 Others Number Of Fatalities: Not reported  
 Vehicle Make/year: Not reported  
 Vehicle License Number: Not reported  
 Vehicle State: Not reported  
 Vehicle Id Number: Not reported  
 CA DOT PUC/ICC Number: Not reported  
 Company Name: Not reported  
 Reporting Officer Name/ID: Not reported  
 Report Date: Not reported  
 Facility Telephone: Not reported  
 Waterway Involved: Not reported  
 Waterway: Not reported  
 Spill Site: Not reported



MAP FINDINGS

Map ID  
 Direction  
 Distance  
 Distance (ft.)Site

EDR ID Number

Database(s) EPA ID Number

(Continued)

S107448292

Cleanup By:	Reporting Party
Containment:	Not reported
What Happened:	Not reported
Type:	Not reported
Measure:	Not reported
Other:	Not reported
Date/Time:	Not reported
Year:	2004
Agency:	City of San Diego
Incident Date:	9/23/200412:00:00 AM
Admin Agency:	San Diego County Health Services Dept.
Amount:	Not reported
Contained:	Yes
Site Type:	Merchant/Business
E Date:	Not reported
Substance:	Sewage
Gallons:	315
Unknown:	0
Substance #2:	Not reported
Substance #3:	Not reported
Evacuations:	0
Number of Injuries:	0
Number of Fatalities:	0
#1 Pipeline:	Not reported
#2 Pipeline:	Not reported
#3 Pipeline:	Not reported
#1 Vessel >= 300 Tons:	Not reported
#2 Vessel >= 300 Tons:	Not reported
#3 Vessel >= 300 Tons:	Not reported
Evacs:	Not reported
Injuries:	Not reported
Fatals:	Not reported
Comments:	Not reported
Description:	90 Gals was released and not recovered from a Denny's Lateral

70

**ARCO PRODUCTS COMPANY**  
**915 CAMINO DEL RIO ST**  
**SAN DIEGO, CA 92110**

**CA HAZNET S113027401**  
**N/A**

HAZNET:

envid:	S113027401
Year:	1999
GEPaid:	CAL000016419
Contact:	ATLANTIC RICHFIELD CORP
Telephone:	7146705366
Mailing Name:	Not reported
Mailing Address:	PO BOX 6038
Mailing City,St,Zip:	ARTESIA, CA 907026038
Gen County:	Not reported
TSD EPA ID:	CAT080013352
TSD County:	Not reported
Waste Category:	Aqueous solution with total organic residues less than 10 percent
Disposal Method:	Recycler
Tons:	.3753
Facility County:	San Diego
envid:	S113027401
Year:	1998

MAP FINDINGS

Map ID  
 Direction  
 Distance  
 Distance (ft.)Site

EDR ID Number  
 EPA ID Number

Database(s)

**ARCO PRODUCTS COMPANY (Continued)**

**S113027401**

GEPaid: CAL000016419  
 Contact: ATLANTIC RICHFIELD CORP  
 Telephone: 7146705366  
 Mailing Name: Not reported  
 Mailing Address: PO BOX 6038  
 Mailing City,St,Zip: ARTESIA, CA 907026038  
 Gen County: Not reported  
 TSD EPA ID: CAT080013352  
 TSD County: Not reported  
 Waste Category: Aqueous solution with total organic residues less than 10 percent  
 Disposal Method: Recycler  
 Tons: .3419  
 Facility County: San Diego

envid: S113027401  
 Year: 1997  
 GEPaid: CAL000016419  
 Contact: ATLANTIC RICHFIELD CORP  
 Telephone: 7146705366  
 Mailing Name: Not reported  
 Mailing Address: PO BOX 6038  
 Mailing City,St,Zip: ARTESIA, CA 907026038  
 Gen County: Not reported  
 TSD EPA ID: CAT080013352  
 TSD County: Not reported  
 Waste Category: Aqueous solution with total organic residues less than 10 percent  
 Disposal Method: Recycler  
 Tons: 1.8348  
 Facility County: San Diego

envid: S113027401  
 Year: 1995  
 GEPaid: CAL000016419  
 Contact: ATLANTIC RICHFIELD CORP  
 Telephone: 7146705366  
 Mailing Name: Not reported  
 Mailing Address: PO BOX 6038  
 Mailing City,St,Zip: ARTESIA, CA 907026038  
 Gen County: Not reported  
 TSD EPA ID: CAT080013352  
 TSD County: Not reported  
 Waste Category: Aqueous solution with total organic residues less than 10 percent  
 Disposal Method: Recycler  
 Tons: .3336  
 Facility County: San Diego

envid: S113027401  
 Year: 1994  
 GEPaid: CAL000016419  
 Contact: ATLANTIC RICHFIELD CORP  
 Telephone: 7146705366  
 Mailing Name: Not reported  
 Mailing Address: PO BOX 6038  
 Mailing City,St,Zip: ARTESIA, CA 907026038  
 Gen County: Not reported  
 TSD EPA ID: CAD028409019  
 TSD County: Not reported

MAP FINDINGS

Map ID  
 Direction  
 Distance  
 Distance (ft.)Site

EDR ID Number  
 EPA ID Number

Database(s)

**ARCO PRODUCTS COMPANY (Continued)**

**S113027401**

Waste Category: Unspecified oil-containing waste  
 Disposal Method: Treatment, Tank  
 Tons: .2710  
 Facility County: San Diego

[Click this hyperlink](#) while viewing on your computer to access  
 1 additional CA\_HAZNET: record(s) in the EDR Site Report.

70

**BP WEST COAST PRODUCTS LLC 03037**  
**915 S CAMINO DEL RIO ST**  
**SAN DIEGO, CA 92108**

**CA HAZNET S113113843**  
**N/A**

HAZNET:

envid: S113113843  
 Year: 2013  
 GEPAID: CAL000225453  
 Contact: Jackie Dougherty  
 Telephone: 9494605200  
 Mailing Name: Not reported  
 Mailing Address: PO BOX 80249  
 Mailing City,St,Zip: RCHO STA MARG, CA 926880000  
 Gen County: San Diego  
 TSD EPA ID: CAT080013352  
 TSD County: Los Angeles  
 Waste Category: Not reported  
 Disposal Method: Other Recovery Of Reclamation For Reuse Including Acid Regeneration,  
 Organics Recovery Ect  
 Tons: 0.0126  
 Facility County: Not reported

envid: S113113843  
 Year: 2012  
 GEPAID: CAL000225453  
 Contact: JACKIE DOUGHERTY  
 Telephone: 9497354632  
 Mailing Name: Not reported  
 Mailing Address: PO BOX 80249  
 Mailing City,St,Zip: RCHO STA MARG, CA 926880000  
 Gen County: San Diego  
 TSD EPA ID: CAT080013352  
 TSD County: Los Angeles  
 Waste Category: Not reported  
 Disposal Method: Other Recovery Of Reclamation For Reuse Including Acid Regeneration,  
 Organics Recovery Ect  
 Tons: 0.126  
 Facility County: San Diego

envid: S113113843  
 Year: 2011  
 GEPAID: CAL000225453  
 Contact: WASTE SPECIALIST  
 Telephone: 5035246191  
 Mailing Name: Not reported  
 Mailing Address: PO BOX 80249  
 Mailing City,St,Zip: RCHO STA MARG, CA 926880000  
 Gen County: Not reported  
 TSD EPA ID: CAT080013352  
 TSD County: Not reported

MAP FINDINGS

Map ID  
 Direction  
 Distance  
 Distance (ft.)Site

EDR ID Number  
 EPA ID Number

Database(s)

**BP WEST COAST PRODUCTS LLC 03037 (Continued)**

**S113113843**

Waste Category: Aqueous solution with total organic residues less than 10 percent  
 Disposal Method: Other Recovery Of Reclamation For Reuse Including Acid Regeneration,  
 Organics Recovery Ect  
 Tons: 0.231  
 Facility County: San Diego

envid: S113113843  
 Year: 2010  
 GEPAID: CAL000225453  
 Contact: JACKIE DOUGHERTY  
 Telephone: 9497354632  
 Mailing Name: Not reported  
 Mailing Address: PO BOX 80249  
 Mailing City,St,Zip: RCHO STA MARG, CA 926880000  
 Gen County: Not reported  
 TSD EPA ID: CAT080013352  
 TSD County: Not reported

Waste Category: Aqueous solution with total organic residues less than 10 percent  
 Disposal Method: Other Recovery Of Reclamation For Reuse Including Acid Regeneration,  
 Organics Recovery Ect  
 Tons: 0.042  
 Facility County: San Diego

envid: S113113843  
 Year: 2009  
 GEPAID: CAL000225453  
 Contact: Waste Specialist  
 Telephone: 5035246191  
 Mailing Name: Not reported  
 Mailing Address: PO BOX 80249  
 Mailing City,St,Zip: RCHO STA MARG, CA 926880000  
 Gen County: Not reported  
 TSD EPA ID: CAT080013352  
 TSD County: Not reported

Waste Category: Aqueous solution with total organic residues less than 10 percent  
 Disposal Method: Other Recovery Of Reclamation For Reuse Including Acid Regeneration,  
 Organics Recovery Ect  
 Tons: 1.428  
 Facility County: San Diego

[Click this hyperlink](#) while viewing on your computer to access  
 10 additional CA\_HAZNET: record(s) in the EDR Site Report.

70

**ATLANTIC RICHFIELD  
 915 CAMINO DEL RIO  
 SAN DEIGO, CA**

**CA HIST CORTESE S104746110  
 N/A**

HIST CORTESE:  
 Region: CORTESE  
 Facility County Code: 37  
 Reg By: LTNKA  
 Reg Id: 9UT1098

MAP FINDINGS

Map ID  
 Direction  
 Distance  
 Distance (ft.)Site

EDR ID Number  
 Database(s) EPA ID Number

**70 MCBRIDE'S MISSION VALLEY ARCO CA UST U003984213**  
**915 CAMINO DEL RIO S # 3037 N/A**  
**SAN DIEGO, CA 92108**

UST:  
 Facility ID: H05125  
 Permitting Agency: SAN DIEGO COUNTY  
 Latitude: 32.76427  
 Longitude: -117.15621

**70 ARCO FACILITY #3037 CA HIST UST U001572843**  
**915 CAMINO DEL RIO CA San Diego Co. HMMD N/A**  
**SAN DIEGO, CA 92108**

HIST UST:  
 Region: STATE  
 Facility ID: 00000026721  
 Facility Type: Gas Station  
 Other Type: Not reported  
 Contact Name: Not reported  
 Telephone: 0000000000  
 Owner Name: ARCO PETROLEUM PRODUCTS CO.  
 Owner Address: 515 SOUTH FLOWER STREET  
 Owner City,St,Zip: LOS ANGELES, CA 90071  
 Total Tanks: 0005

Tank Num: 001  
 Container Num: 0000000001  
 Year Installed: 1969  
 Tank Capacity: 00006000  
 Tank Used for: PRODUCT  
 Type of Fuel: 06  
 Container Construction Thickness: 0000240  
 Leak Detection: Stock Inventor, 10

Tank Num: 002  
 Container Num: 0000000002  
 Year Installed: 1969  
 Tank Capacity: 00006000  
 Tank Used for: PRODUCT  
 Type of Fuel: 06  
 Container Construction Thickness: 0000240  
 Leak Detection: Stock Inventor, 10

Tank Num: 003  
 Container Num: 0000000003  
 Year Installed: 1969  
 Tank Capacity: 00006000  
 Tank Used for: PRODUCT  
 Type of Fuel: 06  
 Container Construction Thickness: 0000240  
 Leak Detection: Stock Inventor, 10

Tank Num: 004  
 Container Num: 0000000004  
 Year Installed: 1973  
 Tank Capacity: 00006000  
 Tank Used for: PRODUCT  
 Type of Fuel: 06  
 Container Construction Thickness: 0000240

MAP FINDINGS

Map ID  
 Direction  
 Distance  
 Distance (ft.)Site

EDR ID Number  
 EPA ID Number

Database(s)

**ARCO FACILITY #3037 (Continued)**

**U001572843**

Leak Detection: Stock Inventor, 10  
 Tank Num: 005  
 Container Num: 0000000005  
 Year Installed: 1969  
 Tank Capacity: 00000550  
 Tank Used for: PRODUCT  
 Type of Fuel: WASTE OIL  
 Container Construction Thickness: 0000093  
 Leak Detection: Stock Inventor

**SAN DIEGO CO. HMMD:**

Facility Id: 105125  
 Business Type: 6HK28  
 EPA Id Number: CAL000225453  
 APN: 438-060-20-00  
 Last HMMD Inspection: 02/15/2012  
 Permit Status: OPEN  
 Permit Expiration: 01/31/2013  
 Facility Owner: BP WEST COAST PRODUCTS LLC  
 Facility Address: P O BOX 6038  
 Facility City: ARTESIA  
 Facility State: CA  
 Facility Zip: 90702-  
 UST Owner: BP WEST COAST PRODUCTS LLC  
 Handle Regulated Hazmat: Y  
 Own Or Operate UST: Y  
 Subject To APSA: Not reported  
 Generate Haz Waste: Y  
 Treat Haz Waste: Not reported  
 Generate Medical Waste: Not reported

**UST:**

UST Name: UNDERGROUND TANK 105125 T001  
 Last Update: 2012-11-02 14:17:38  
 Permit Number: 105125  
 Tank Type: SINGLE WALL  
 Additional Id: 0000000001  
 Capacity Gallons: 6000  
 UST Contents: REGULAR UNLEADED  
 Other Content Info: REGULAR UNLEADED  
 Reg Status: REMOVED  
 Remove Close Date: Not reported  
 Year Installed: 1969-01-01 00:00:00  
 Pipe Type: Not reported  
 Delivery System: Not reported  
 Monitor Code: 05  
 UST Monitor Method: SW TANK DW PIPE W/ POS SHUTOFF-ALARM ON LLD W/ SIRS:SIR ANALY MONTHLY, TANK TEST BIENNIALY, PIPE TEST ANN 0.1 G/HR OR MO 0.2 G/HR

UST Name: UNDERGROUND TANK 105125 T002  
 Last Update: 2012-11-02 14:17:38  
 Permit Number: 105125  
 Tank Type: SINGLE WALL  
 Additional Id: 0000000002  
 Capacity Gallons: 6000  
 UST Contents: REGULAR UNLEADED

MAP FINDINGS

Map ID  
 Direction  
 Distance  
 Distance (ft.)Site

EDR ID Number  
 EPA ID Number

Database(s)

**ARCO FACILITY #3037 (Continued)**

**U001572843**

Other Content Info: REGULAR UNLEADED  
 Reg Status: REMOVED  
 Remove Close Date: Not reported  
 Year Installed: 1969-01-01 00:00:00  
 Pipe Type: Not reported  
 Delivery System: Not reported  
 Monitor Code: 05  
 UST Monitor Method: SW TANK DW PIPE W/ POS SHUTOFF-ALARM ON LLD W/ SIRS:SIR ANALY MONTHLY, TANK TEST BIENNIALY, PIPE TEST ANN 0.1 G/HR OR MO 0.2 G/HR

UST Name: UNDERGROUND TANK 105125 T003  
 Last Update: 2012-11-02 14:17:38  
 Permit Number: 105125  
 Tank Type: SINGLE WALL  
 Additional Id: 0000000003  
 Capacity Gallons: 6000  
 UST Contents: LEADED  
 Other Content Info: LEADED  
 Reg Status: REMOVED  
 Remove Close Date: Not reported  
 Year Installed: 1969-01-01 00:00:00  
 Pipe Type: Not reported  
 Delivery System: Not reported  
 Monitor Code: 05  
 UST Monitor Method: SW TANK DW PIPE W/ POS SHUTOFF-ALARM ON LLD W/ SIRS:SIR ANALY MONTHLY, TANK TEST BIENNIALY, PIPE TEST ANN 0.1 G/HR OR MO 0.2 G/HR

UST Name: UNDERGROUND TANK 105125 T004  
 Last Update: 2012-11-02 14:17:38  
 Permit Number: 105125  
 Tank Type: SINGLE WALL  
 Additional Id: 0000000004  
 Capacity Gallons: 6000  
 UST Contents: AVIATION FUEL  
 Other Content Info: AVIATION FUEL  
 Reg Status: REMOVED  
 Remove Close Date: Not reported  
 Year Installed: 1973-01-01 00:00:00  
 Pipe Type: Not reported  
 Delivery System: PRESSURE  
 Monitor Code: 05  
 UST Monitor Method: SW TANK DW PIPE W/ POS SHUTOFF-ALARM ON LLD W/ SIRS:SIR ANALY MONTHLY, TANK TEST BIENNIALY, PIPE TEST ANN 0.1 G/HR OR MO 0.2 G/HR

UST Name: UNDERGROUND TANK 105125 T005  
 Last Update: 2012-11-02 14:17:38  
 Permit Number: 105125  
 Tank Type: SINGLE WALL  
 Additional Id: VERIFY AT  
 Capacity Gallons: 550  
 UST Contents: Not reported  
 Other Content Info: WASTE OIL  
 Reg Status: REMOVED  
 Remove Close Date: Not reported  
 Year Installed: 1969-01-01 00:00:00  
 Pipe Type: Not reported  
 Delivery System: GRAVITY

MAP FINDINGS

Map ID  
 Direction  
 Distance  
 Distance (ft.)Site

EDR ID Number  
 EPA ID Number

Database(s)

**ARCO FACILITY #3037 (Continued)**

**U001572843**

Monitor Code: 10  
 UST Monitor Method: SW TANK DW PRESSURE PIPE W/POS SHUTOFF LLD W/DAILY RECONCILE OR WEEKLY GAUGE: TNK TEST ANN, PIPE TEST ANN 0.1 GAL/HR OR MO 0.2 GAL/HR

UST Name: UNDERGROUND TANK 105125 T006  
 Last Update: 2012-11-02 14:17:38  
 Permit Number: 105125  
 Tank Type: DOUBLE WALL  
 Additional Id: 00006 RT1968/RT3327, RT4766, RT5680  
 Capacity Gallons: 12000  
 UST Contents: REGULAR UNLEADED  
 Other Content Info: REGULAR UNLEADED  
 Reg Status: ACTIVE  
 Remove Close Date: Not reported  
 Year Installed: 1989-01-01 00:00:00  
 Pipe Type: DOUBLE WALL  
 Delivery System: PRESSURE  
 Monitor Code: 31A  
 UST Monitor Method: DW TANK, DW PRESSURIZED PIPE W/ DRY TANK ANNULAR; POSITIVE SHUT-OFF & FAILSAFE, 3.0LLD; UDC W/ POSITIVE SHUT-OFF

UST Name: UNDERGROUND TANK 105125 T007  
 Last Update: 2012-11-02 14:17:38  
 Permit Number: 105125  
 Tank Type: DOUBLE WALL  
 Additional Id: 00007 RT1968/RT3327, RT4766, RT5051, RT5680  
 Capacity Gallons: 12000  
 UST Contents: REGULAR UNLEADED  
 Other Content Info: REGULAR UNLEADED  
 Reg Status: ACTIVE  
 Remove Close Date: Not reported  
 Year Installed: 1989-01-01 00:00:00  
 Pipe Type: DOUBLE WALL  
 Delivery System: PRESSURE  
 Monitor Code: 31A  
 UST Monitor Method: DW TANK, DW PRESSURIZED PIPE W/ DRY TANK ANNULAR; POSITIVE SHUT-OFF & FAILSAFE, 3.0LLD; UDC W/ POSITIVE SHUT-OFF

UST Name: UNDERGROUND TANK 105125 T008  
 Last Update: 2012-11-02 14:17:38  
 Permit Number: 105125  
 Tank Type: DOUBLE WALL  
 Additional Id: 00008 RT1968/RT3327, RT4766, RT5680  
 Capacity Gallons: 12000  
 UST Contents: PREMIUM UNLEADED  
 Other Content Info: PREMIUM UNLEADED  
 Reg Status: ACTIVE  
 Remove Close Date: Not reported  
 Year Installed: 1989-01-01 00:00:00  
 Pipe Type: DOUBLE WALL  
 Delivery System: PRESSURE  
 Monitor Code: 31A  
 UST Monitor Method: DW TANK, DW PRESSURIZED PIPE W/ DRY TANK ANNULAR; POSITIVE SHUT-OFF & FAILSAFE, 3.0LLD; UDC W/ POSITIVE SHUT-OFF

Active Permits:  
 Facility Id: 105125



MAP FINDINGS

Map ID  
 Direction  
 Distance  
 Distance (ft.)Site

EDR ID Number  
 EPA ID Number

Database(s)

**ARCO FACILITY #3037 (Continued)**

**U001572843**

Update Date: 11/02/2012  
 Case Number: Not reported  
 Name: REGULAR UNLEADED  
 Other Information: UNDERGROUND TANK 105125 T006  
 Material Waste: Material  
 Hazardous Categories 1: FIRE  
 Hazardous Categories 2: Not reported

Facility Id: 105125  
 Update Date: 11/02/2012  
 Case Number: Not reported  
 Name: WASTE 134 AQUEOUS SOL'N W/LESS 10% ORG  
 Other Information: WATER & FUEL  
 Material Waste: Waste  
 Hazardous Categories 1: Not reported  
 Hazardous Categories 2: Not reported

Facility Id: 105125  
 Update Date: 11/02/2012  
 Case Number: Not reported  
 Name: REGULAR UNLEADED  
 Other Information: UNDERGROUND TANK 105125 T007  
 Material Waste: Material  
 Hazardous Categories 1: FIRE  
 Hazardous Categories 2: Not reported

Facility Id: 105125  
 Update Date: 11/02/2012  
 Case Number: Not reported  
 Name: WASTE 352 ORGANIC SOLIDS (OTHER)  
 Other Information: DISPENSER FILTERS & USED ABSORBENT  
 Material Waste: Waste  
 Hazardous Categories 1: Not reported  
 Hazardous Categories 2: Not reported

Facility Id: 105125  
 Update Date: 11/02/2012  
 Case Number: Not reported  
 Name: PREMIUM UNLEADED  
 Other Information: UNDERGROUND TANK 105125 T008 PREMIUM UNLEADED  
 Material Waste: Material  
 Hazardous Categories 1: FIRE  
 Hazardous Categories 2: Not reported

**Violations Active Permits:**

Facility Id: 105125  
 Update Date: 11/02/2012  
 Inspection Date: 03/19/2004  
 Violation Code: 6HV0202  
 Violation: WASTE CONTAINER W/O LABELS  
 Violation Citation: Hazardous waste containers &/or tanks are missing labels, accumulation date and/or are improperly labeled. CCR 66262.34(a)(2); 66262.34(a)(3) & 66262.34(f)  
 Activity: ACTIVE

MAP FINDINGS

Map ID  
 Direction  
 Distance  
 Distance (ft.)Site

EDR ID Number  
 EPA ID Number

Database(s)

**70 A S INVESTMENTS LTD  
 915 CAMINO DEL RIO SOUTH  
 SAN DIEGO, CA 92108**

**CA HAZNET S113122100  
 N/A**

HAZNET:

envid: S113122100  
 Year: 2012  
 GEPAID: CAL000259204  
 Contact: ADIL JOJOU/PRES  
 Telephone: 6192911945  
 Mailing Name: Not reported  
 Mailing Address: 915 CAMINO DEL RIO SOUTH  
 Mailing City,St,Zip: SAN DIEGO, CA 921080000  
 Gen County: San Diego  
 TSD EPA ID: CAD028409019  
 TSD County: Los Angeles  
 Waste Category: Not reported  
 Disposal Method: Storage, Bulking, And/Or Transfer Off Site--No Treatment/Reovery  
 (H010-H129) Or (H131-H135)  
 Tons: 0.02085  
 Facility County: San Diego

envid: S113122100  
 Year: 2007  
 GEPAID: CAL000259204  
 Contact: ADIL JOJOU/PRES  
 Telephone: 6192911945  
 Mailing Name: Not reported  
 Mailing Address: 915 CAMINO DEL RIO SOUTH  
 Mailing City,St,Zip: SAN DIEGO, CA 92108  
 Gen County: Not reported  
 TSD EPA ID: CAD028409019  
 TSD County: Not reported  
 Waste Category: Off-specification, aged or surplus organics  
 Disposal Method: Storage, Bulking, And/Or Transfer Off Site--No Treatment/Reovery  
 (H010-H129) Or (H131-H135)  
 Tons: 0.02  
 Facility County: San Diego

envid: S113122100  
 Year: 2006  
 GEPAID: CAL000259204  
 Contact: ADIL JOJOU/PRES  
 Telephone: 6192911945  
 Mailing Name: Not reported  
 Mailing Address: 915 CAMINO DEL RIO SOUTH  
 Mailing City,St,Zip: SAN DIEGO, CA 92108  
 Gen County: Not reported  
 TSD EPA ID: CAD981696420  
 TSD County: Not reported  
 Waste Category: Other organic solids  
 Disposal Method: Storage, Bulking, And/Or Transfer Off Site--No Treatment/Reovery  
 (H010-H129) Or (H131-H135)  
 Tons: 0  
 Facility County: San Diego

envid: S113122100  
 Year: 2005  
 GEPAID: CAL000259204

MAP FINDINGS

Map ID  
 Direction  
 Distance  
 Distance (ft.)Site

EDR ID Number  
 EPA ID Number

Database(s)

**A S INVESTMENTS LTD (Continued)**

**S113122100**

Contact: ADIL JOJOU/PRES  
 Telephone: 6192911945  
 Mailing Name: Not reported  
 Mailing Address: 915 CAMINO DEL RIO SOUTH  
 Mailing City,St,Zip: SAN DIEGO, CA 92108  
 Gen County: Not reported  
 TSD EPA ID: CAD028409019  
 TSD County: Not reported  
 Waste Category: Other organic solids  
 Disposal Method: Transfer Station  
 Tons: 0.03  
 Facility County: San Diego

70

**ARCO #03037 A S INVESTMENT LIMITED CORP  
 915 CAMINO DEL RIO S  
 SAN DIEGO, CA 92108**

**CA LUST  
 CA SLIC  
 CA SWEEPS UST  
 CA HAZNET  
 CA EMI  
 CA SAN DIEGO CO. SAM**

**S101308186  
 N/A**

**LUST:**

Region: STATE  
 Global Id: T0607300106  
 Latitude: 32.764121803  
 Longitude: -117.155337876  
 Case Type: LUST Cleanup Site  
 Status: Completed - Case Closed  
 Status Date: 08/21/2006  
 Lead Agency: SAN DIEGO COUNTY LOP  
 Case Worker: Not reported  
 Local Agency: Not reported  
 RB Case Number: 9UT1098  
 LOC Case Number: H05125-002  
 File Location: Local Agency  
 Potential Media Affect: Aquifer used for drinking water supply  
 Potential Contaminants of Concern: Waste Oil / Motor / Hydraulic / Lubricating  
 Site History: Not reported

Click here to access the California GeoTracker records for this facility:

**Status History:**

Global Id: T0607300106  
 Status: Completed - Case Closed  
 Status Date: 08/21/2006  
  
 Global Id: T0607300106  
 Status: Open - Case Begin Date  
 Status Date: 10/05/1988

**Regulatory Activities:**

Global Id: T0607300106  
 Action Type: Other  
 Date: 10/05/1988  
 Action: Leak Began  
  
 Global Id: T0607300106  
 Action Type: Other  
 Date: 10/05/1988

MAP FINDINGS

Map ID  
 Direction  
 Distance  
 Distance (ft.)Site

EDR ID Number  
 EPA ID Number

Database(s)

**ARCO #03037 A S INVESTMENT LIMITED CORP (Continued)**

**S101308186**

Action: Leak Discovery

Global Id: T0607300106  
 Action Type: Other  
 Date: 11/30/1988  
 Action: Leak Stopped

Global Id: T0607300106  
 Action Type: ENFORCEMENT  
 Date: 12/02/1988  
 Action: Notice of Responsibility

Global Id: T0607300106  
 Action Type: Other  
 Date: 10/05/1988  
 Action: Leak Reported

**LUST REG 9:**

Region: 9  
 Status: Remedial action (cleanup) Underway  
 Case Number: 9UT1098  
 Local Case: H05125-002  
 Substance: Gasoline  
 Qty Leaked: 0  
 Abate Method: Vapor Extraction  
 Local Agency: San Diego  
 How Found: Tank Closure  
 How Stopped: Close Tank  
 Source: Unknown  
 Cause: Unknown  
 Lead Agency: Local Agency  
 Case Type: Aquifer affected  
 Date Found: 11/30/1988  
 Date Stopped: 11/30/1988  
 Confirm Date: 11/30/1988  
 Submit Workplan: Not reported  
 Prelim Assess: 08/02/1993  
 Desc Pollution: Not reported  
 Remed Plan: / /  
 Remed Action: 3/10/89  
 Began Monitor: Not reported  
 Release Date: 12/01/1988  
 Enforce Date: Not reported  
 Closed Date: Not reported  
 Enforce Type: Not reported  
 Pilot Program: LOP  
 Basin Number: 907.11  
 GW Depth: Not reported  
 Beneficial Use: Municipal groundwater use  
 NPDES Number: Not reported  
 Priority: 2B  
 File Dispn: Not reported  
 Interim Remedial Actions: Yes  
 Cleanup and Abatement order Number: Not reported  
 Waste Discharge Requirement Number: Not reported

MAP FINDINGS

Map ID  
 Direction  
 Distance  
 Distance (ft.)Site

EDR ID Number  
 EPA ID Number

Database(s)

ARCO #03037 A S INVESTMENT LIMITED CORP (Continued)

S101308186

SLIC:

Region: STATE  
**Facility Status: Completed - Case Closed**  
 Status Date: 06/05/1990  
 Global Id: T0608195597  
 Lead Agency: SAN DIEGO COUNTY LOP  
 Lead Agency Case Number: H05125-001  
 Latitude: 32.764096  
 Longitude: -117.155295  
 Case Type: Cleanup Program Site  
 Case Worker: Not reported  
 Local Agency: Not reported  
 RB Case Number: Not reported  
 File Location: Local Agency  
 Potential Media Affected: Under Investigation  
 Potential Contaminants of Concern: Gasoline  
 Site History: Not reported

[Click here to access the California GeoTracker records for this facility:](#)

SWEEPS UST:

Status: Active  
 Comp Number: 5125  
 Number: 9  
 Board Of Equalization: 44-000506  
 Referral Date: Not reported  
 Action Date: 06-26-92  
 Created Date: 02-29-88  
 Owner Tank Id: Not reported  
 SWRCB Tank Id: 37-000-005125-000006  
 Tank Status: A  
 Capacity: 12000  
 Active Date: Not reported  
 Tank Use: M.V. FUEL  
 STG: P  
 Content: LEADED  
 Number Of Tanks: 3

Status: Active  
 Comp Number: 5125  
 Number: 9  
 Board Of Equalization: 44-000506  
 Referral Date: Not reported  
 Action Date: 06-26-92  
 Created Date: 02-29-88  
 Owner Tank Id: Not reported  
 SWRCB Tank Id: 37-000-005125-000007  
 Tank Status: A  
 Capacity: 12000  
 Active Date: Not reported  
 Tank Use: M.V. FUEL  
 STG: P  
 Content: REG UNLEADED  
 Number Of Tanks: Not reported

Status: Active

MAP FINDINGS

Map ID  
 Direction  
 Distance  
 Distance (ft.)Site

EDR ID Number

Database(s) EPA ID Number

**ARCO #03037 A S INVESTMENT LIMITED CORP (Continued)**

**S101308186**

Comp Number: 5125  
 Number: 9  
 Board Of Equalization: 44-000506  
 Referral Date: Not reported  
 Action Date: 06-26-92  
 Created Date: 02-29-88  
 Owner Tank Id: Not reported  
 SWRCB Tank Id: 37-000-005125-000008  
 Tank Status: A  
 Capacity: 12000  
 Active Date: Not reported  
 Tank Use: M.V. FUEL  
 STG: P  
 Content: LEADED  
 Number Of Tanks: Not reported

Status: Not reported  
 Comp Number: 5125  
 Number: Not reported  
 Board Of Equalization: 44-000506  
 Referral Date: Not reported  
 Action Date: Not reported  
 Created Date: Not reported  
 Owner Tank Id: Not reported  
 SWRCB Tank Id: 37-000-005125-000001  
 Tank Status: Not reported  
 Capacity: 6000  
 Active Date: Not reported  
 Tank Use: M.V. FUEL  
 STG: PRODUCT  
 Content: REG UNLEADED  
 Number Of Tanks: 5

Status: Not reported  
 Comp Number: 5125  
 Number: Not reported  
 Board Of Equalization: 44-000506  
 Referral Date: Not reported  
 Action Date: Not reported  
 Created Date: Not reported  
 Owner Tank Id: Not reported  
 SWRCB Tank Id: 37-000-005125-000002  
 Tank Status: Not reported  
 Capacity: 6000  
 Active Date: Not reported  
 Tank Use: M.V. FUEL  
 STG: PRODUCT  
 Content: REG UNLEADED  
 Number Of Tanks: Not reported

Status: Not reported  
 Comp Number: 5125  
 Number: Not reported  
 Board Of Equalization: 44-000506  
 Referral Date: Not reported  
 Action Date: Not reported  
 Created Date: Not reported

MAP FINDINGS

Map ID  
 Direction  
 Distance  
 Distance (ft.)Site

EDR ID Number  
 EPA ID Number

Database(s)

**ARCO #03037 A S INVESTMENT LIMITED CORP (Continued)**

**S101308186**

Owner Tank Id: Not reported  
 SWRCB Tank Id: 37-000-005125-000003  
 Tank Status: Not reported  
 Capacity: 6000  
 Active Date: Not reported  
 Tank Use: M.V. FUEL  
 STG: PRODUCT  
 Content: LEADED  
 Number Of Tanks: Not reported

Status: Not reported  
 Comp Number: 5125  
 Number: Not reported  
 Board Of Equalization: 44-000506  
 Referral Date: Not reported  
 Action Date: Not reported  
 Created Date: Not reported  
 Owner Tank Id: Not reported  
 SWRCB Tank Id: 37-000-005125-000004  
 Tank Status: Not reported  
 Capacity: 6000  
 Active Date: Not reported  
 Tank Use: M.V. FUEL  
 STG: PRODUCT  
 Content: AVIA. GAS  
 Number Of Tanks: Not reported

Status: Not reported  
 Comp Number: 5125  
 Number: Not reported  
 Board Of Equalization: 44-000506  
 Referral Date: Not reported  
 Action Date: Not reported  
 Created Date: Not reported  
 Owner Tank Id: Not reported  
 SWRCB Tank Id: 37-000-005125-000005  
 Tank Status: Not reported  
 Capacity: 550  
 Active Date: Not reported  
 Tank Use: PETROLEUM  
 STG: PRODUCT  
 Content: Not reported  
 Number Of Tanks: Not reported

**HAZNET:**

envid: S101308186  
 Year: 2013  
 GEPAID: CAL000385591  
 Contact: ROSIE RANGEL  
 Telephone: 2106266564  
 Mailing Name: Not reported  
 Mailing Address: 19100 RIDGEWOOD PKWY  
 Mailing City,St,Zip: SAN ANTONIO, TX 782590000  
 Gen County: San Diego  
 TSD EPA ID: NVT330010000  
 TSD County: 99  
 Waste Category: Not reported

MAP FINDINGS

Map ID  
 Direction  
 Distance  
 Distance (ft.)Site

EDR ID Number  
 EPA ID Number

Database(s)

**ARCO #03037 A S INVESTMENT LIMITED CORP (Continued)**

**S101308186**

Disposal Method: Landfill Or Surface Impoundment That Will Be Closed As Landfill( To Include On-Site Treatment And/Or Stabilization)  
 Tons: 0.025  
 Facility County: Not reported

envid: S101308186  
 Year: 2013  
 GEPAID: CAL000385591  
 Contact: ROSIE RANGEL  
 Telephone: 2106266564  
 Mailing Name: Not reported  
 Mailing Address: 19100 RIDGEWOOD PKWY  
 Mailing City,St,Zip: SAN ANTONIO, TX 782590000  
 Gen County: San Diego  
 TSD EPA ID: CAT080013352  
 TSD County: Los Angeles  
 Waste Category: Not reported  
 Disposal Method: Other Recovery Of Reclamation For Reuse Including Acid Regeneration, Organics Recovery Ect  
 Tons: 0.021  
 Facility County: Not reported

**EMI:**

Year: 2000  
 County Code: 37  
 Air Basin: SD  
 Facility ID: 3780  
 Air District Name: SD  
 SIC Code: 5541  
 Air District Name: SAN DIEGO COUNTY APCD  
 Community Health Air Pollution Info System: Not reported  
 Consolidated Emission Reporting Rule: Not reported  
 Total Organic Hydrocarbon Gases Tons/Yr: 2  
 Reactive Organic Gases Tons/Yr: 2  
 Carbon Monoxide Emissions Tons/Yr: 0  
 NOX - Oxides of Nitrogen Tons/Yr: 0  
 SOX - Oxides of Sulphur Tons/Yr: 0  
 Particulate Matter Tons/Yr: 0  
 Part. Matter 10 Micrometers & Smlr Tons/Yr: 0

Year: 2001  
 County Code: 37  
 Air Basin: SD  
 Facility ID: 3780  
 Air District Name: SD  
 SIC Code: 5541  
 Air District Name: SAN DIEGO COUNTY APCD  
 Community Health Air Pollution Info System: Not reported  
 Consolidated Emission Reporting Rule: Not reported  
 Total Organic Hydrocarbon Gases Tons/Yr: 2  
 Reactive Organic Gases Tons/Yr: 2  
 Carbon Monoxide Emissions Tons/Yr: 0  
 NOX - Oxides of Nitrogen Tons/Yr: 0  
 SOX - Oxides of Sulphur Tons/Yr: 0  
 Particulate Matter Tons/Yr: 0  
 Part. Matter 10 Micrometers & Smlr Tons/Yr: 0



MAP FINDINGS

Map ID  
 Direction  
 Distance  
 Distance (ft.)Site

EDR ID Number  
 EPA ID Number

Database(s)

**ARCO #03037 A S INVESTMENT LIMITED CORP (Continued)**

**S101308186**

Year: 2002  
 County Code: 37  
 Air Basin: SD  
 Facility ID: 3780  
 Air District Name: SD  
 SIC Code: 5541  
 Air District Name: SAN DIEGO COUNTY APCD  
 Community Health Air Pollution Info System: Not reported  
 Consolidated Emission Reporting Rule: Not reported  
 Total Organic Hydrocarbon Gases Tons/Yr: 2  
 Reactive Organic Gases Tons/Yr: 2  
 Carbon Monoxide Emissions Tons/Yr: 0  
 NOX - Oxides of Nitrogen Tons/Yr: 0  
 SOX - Oxides of Sulphur Tons/Yr: 0  
 Particulate Matter Tons/Yr: 0  
 Part. Matter 10 Micrometers & Smlr Tons/Yr: 0

Year: 2003  
 County Code: 37  
 Air Basin: SD  
 Facility ID: 3780  
 Air District Name: SD  
 SIC Code: 5541  
 Air District Name: SAN DIEGO COUNTY APCD  
 Community Health Air Pollution Info System: Not reported  
 Consolidated Emission Reporting Rule: Not reported  
 Total Organic Hydrocarbon Gases Tons/Yr: 2  
 Reactive Organic Gases Tons/Yr: 2  
 Carbon Monoxide Emissions Tons/Yr: 0  
 NOX - Oxides of Nitrogen Tons/Yr: 0  
 SOX - Oxides of Sulphur Tons/Yr: 0  
 Particulate Matter Tons/Yr: 0  
 Part. Matter 10 Micrometers & Smlr Tons/Yr: 0

Year: 2004  
 County Code: 37  
 Air Basin: SD  
 Facility ID: 3780  
 Air District Name: SD  
 SIC Code: 5541  
 Air District Name: SAN DIEGO COUNTY APCD  
 Community Health Air Pollution Info System: Not reported  
 Consolidated Emission Reporting Rule: Not reported  
 Total Organic Hydrocarbon Gases Tons/Yr: 1.5426292  
 Reactive Organic Gases Tons/Yr: 1.5426292  
 Carbon Monoxide Emissions Tons/Yr: 0  
 NOX - Oxides of Nitrogen Tons/Yr: 0  
 SOX - Oxides of Sulphur Tons/Yr: 0  
 Particulate Matter Tons/Yr: 0  
 Part. Matter 10 Micrometers & Smlr Tons/Yr: 0

Year: 2005  
 County Code: 37  
 Air Basin: SD  
 Facility ID: 3780  
 Air District Name: SD  
 SIC Code: 5541

MAP FINDINGS

Map ID  
 Direction  
 Distance  
 Distance (ft.)Site

EDR ID Number  
 EPA ID Number

Database(s)

**ARCO #03037 A S INVESTMENT LIMITED CORP (Continued)**

**S101308186**

Air District Name: SAN DIEGO COUNTY APCD  
 Community Health Air Pollution Info System: Not reported  
 Consolidated Emission Reporting Rule: Not reported  
 Total Organic Hydrocarbon Gases Tons/Yr: 1.5426292  
 Reactive Organic Gases Tons/Yr: 1.5426292  
 Carbon Monoxide Emissions Tons/Yr: 0  
 NOX - Oxides of Nitrogen Tons/Yr: 0  
 SOX - Oxides of Sulphur Tons/Yr: 0  
 Particulate Matter Tons/Yr: 0  
 Part. Matter 10 Micrometers & Smlr Tons/Yr: 0

Year: 2006  
 County Code: 37  
 Air Basin: SD  
 Facility ID: 3780  
 Air District Name: SD  
 SIC Code: 5541  
 Air District Name: SAN DIEGO COUNTY APCD  
 Community Health Air Pollution Info System: Not reported  
 Consolidated Emission Reporting Rule: Not reported  
 Total Organic Hydrocarbon Gases Tons/Yr: 1.57  
 Reactive Organic Gases Tons/Yr: 1.57  
 Carbon Monoxide Emissions Tons/Yr: 0  
 NOX - Oxides of Nitrogen Tons/Yr: 0  
 SOX - Oxides of Sulphur Tons/Yr: 0  
 Particulate Matter Tons/Yr: 0  
 Part. Matter 10 Micrometers & Smlr Tons/Yr: 0

Year: 2007  
 County Code: 37  
 Air Basin: SD  
 Facility ID: 3780  
 Air District Name: SD  
 SIC Code: 5541  
 Air District Name: SAN DIEGO COUNTY APCD  
 Community Health Air Pollution Info System: Not reported  
 Consolidated Emission Reporting Rule: Not reported  
 Total Organic Hydrocarbon Gases Tons/Yr: 1.57  
 Reactive Organic Gases Tons/Yr: 1.57  
 Carbon Monoxide Emissions Tons/Yr: 0  
 NOX - Oxides of Nitrogen Tons/Yr: 0  
 SOX - Oxides of Sulphur Tons/Yr: 0  
 Particulate Matter Tons/Yr: 0  
 Part. Matter 10 Micrometers & Smlr Tons/Yr: 0

Year: 2008  
 County Code: 37  
 Air Basin: SD  
 Facility ID: 3780  
 Air District Name: SD  
 SIC Code: 5541  
 Air District Name: SAN DIEGO COUNTY APCD  
 Community Health Air Pollution Info System: Not reported  
 Consolidated Emission Reporting Rule: Not reported  
 Total Organic Hydrocarbon Gases Tons/Yr: 1.57  
 Reactive Organic Gases Tons/Yr: 1.57  
 Carbon Monoxide Emissions Tons/Yr: 0

MAP FINDINGS

Map ID  
 Direction  
 Distance  
 Distance (ft.)Site

EDR ID Number

Database(s) EPA ID Number

**ARCO #03037 A S INVESTMENT LIMITED CORP (Continued)**

**S101308186**

NOX - Oxides of Nitrogen Tons/Yr: 0  
 SOX - Oxides of Sulphur Tons/Yr: 0  
 Particulate Matter Tons/Yr: 0  
 Part. Matter 10 Micrometers & Smlr Tons/Yr: 0

Year: 2009  
 County Code: 37  
 Air Basin: SD  
 Facility ID: 3780  
 Air District Name: SD  
 SIC Code: 5541  
 Air District Name: SAN DIEGO COUNTY APCD  
 Community Health Air Pollution Info System: Not reported  
 Consolidated Emission Reporting Rule: Not reported  
 Total Organic Hydrocarbon Gases Tons/Yr: 1.5700000000000001  
 Reactive Organic Gases Tons/Yr: 1.5700000000000001  
 Carbon Monoxide Emissions Tons/Yr: 0  
 NOX - Oxides of Nitrogen Tons/Yr: 0  
 SOX - Oxides of Sulphur Tons/Yr: 0  
 Particulate Matter Tons/Yr: 0  
 Part. Matter 10 Micrometers & Smlr Tons/Yr: 0

Year: 2010  
 County Code: 37  
 Air Basin: SD  
 Facility ID: 3780  
 Air District Name: SD  
 SIC Code: 5541  
 Air District Name: SAN DIEGO COUNTY APCD  
 Community Health Air Pollution Info System: Not reported  
 Consolidated Emission Reporting Rule: Not reported  
 Total Organic Hydrocarbon Gases Tons/Yr: 1.5700000000000001  
 Reactive Organic Gases Tons/Yr: 1.5700000000000001  
 Carbon Monoxide Emissions Tons/Yr: 0  
 NOX - Oxides of Nitrogen Tons/Yr: 0  
 SOX - Oxides of Sulphur Tons/Yr: 0  
 Particulate Matter Tons/Yr: 0  
 Part. Matter 10 Micrometers & Smlr Tons/Yr: 0

**SAN DIEGO CO. SAM:**

Case Number: H05125-001  
 Agency: DEH Site Assessment & Mitigation  
**Funding: Non Billable**  
 Facility Type: Failed Integrity Test  
 Facility Status: Closed Case  
 Date: 6/5/1990  
 Date Began: 8/10/1987

Case Number: H05125-002  
 Agency: DEH Site Assessment & Mitigation  
**Funding: LOP - Federal Fund**  
 Facility Type: Drinking Water Aquifer Impacted  
 Facility Status: Closed Case  
 Date: 8/21/2006  
 Date Began: 10/5/1988

MAP FINDINGS

Map ID  
 Direction  
 Distance  
 Distance (ft.)Site

EDR ID Number

Database(s) EPA ID Number

**70 MC BRIDE S TWENTY FOUR HOUR TOWING EDR US Hist Auto Stat 1008998526**  
**915 CAMINO DEL RIO S N/A**  
**SAN DIEGO, CA**

EDR Historical Auto Stations:

Name: ME BRIDE S TWENTY FOUR HOUR TOWING  
 Year: 1975  
 Type: AUTOMOBILE REPAIRING

Name: ME BRIDE S MISSION VALLEY ARCO SERVICE  
 Year: 1975  
 Type: GASOLINE STATIONS

Name: ME BRIDE S MISSION VALLEY ARCO SERVICE  
 Year: 1980  
 Type: GASOLINE STATIONS

Name: ME BRIDE S TWENTY FOUR HOUR TOWING  
 Year: 1980  
 Type: A T S AUTOMATIC

Name: ME BRIDE S MISSION VALLEY AREO SERVICE  
 Year: 1984  
 Type: GASOLINE STATIONS

Name: MC BRIDE S TWENTY FOUR HOUR TOWING  
 Year: 1984  
 Type: A T S AUTOMATIC

Name: MISSION VALLEY ARCO AM PM  
 Year: 2003  
 Address: 915 CAMINO DEL RIO S

Name: ARCO  
 Year: 2010  
 Address: 915 CAMINO DEL RIO S

**70 ARCO #03037 A S INVESTMENT LIMITED CORP FINDS 1008234717**  
**915 CAMINO DEL RIO S N/A**  
**SAN DIEGO, CA 92108**

FINDS:

Registry ID: 110021282743

Environmental Interest/Information System  
 CRITERIA AND HAZARDOUS AIR POLLUTANT INVENTORY

MAP FINDINGS

Map ID  
 Direction  
 Distance  
 Distance (ft.)Site

EDR ID Number  
 EPA ID Number

Database(s)

**70 PLANNED PARENTHOOD SDRC  
 1075 CAMINO DEL RIO  
 SAN DIEGO, CA 92108**

CA San Diego Co. HMMD

S106063885  
 N/A

SAN DIEGO CO. HMMD:

Facility Id: 210961  
 Business Type: 6HK58  
 EPA Id Number: Not reported  
 APN: 438-070-12-00  
 Last HMMD Inspection: 03/24/2011  
 Permit Status: OPEN  
 Permit Expiration: 10/31/2013  
 Facility Owner: PLANNED PARENTHOOD SDRC  
 Facility Address: 1075 CAMINO DEL RIO S  
 Facility City: San Diego  
 Facility State: CA  
 Facility Zip: 92108  
 UST Owner: Not reported  
 Handle Regulated Hazmat: Y  
 Own Or Operate UST: Not reported  
 Subject To APSA: Not reported  
 Generate Haz Waste: Not reported  
 Treat Haz Waste: Not reported  
 Generate Medical Waste: Not reported

Active Permits:

Facility Id: 210961  
 Update Date: 11/02/2012  
 Case Number: 68476-34-6  
 Name: DIESEL FUEL  
 Other Information: Not reported  
 Material Waste: Material  
 Hazardous Categories 1: CHRONIC  
 Hazardous Categories 2: Not reported

Facility Id: 210961  
 Update Date: 11/02/2012  
 Case Number: Not reported  
 Name: WASTE 902 INFECTIOUS WASTE, SHARPS  
 Other Information: Not reported  
 Material Waste: Waste  
 Hazardous Categories 1: Not reported  
 Hazardous Categories 2: Not reported

Facility Id: 133467  
 Business Type: 6HK18  
 EPA Id Number: CAL000096098  
 APN: DEH-133467  
 Last HMMD Inspection: 03/11/1998  
 Permit Status: INAC  
 Permit Expiration: 03/11/1998  
 Facility Owner: ROBERT A. M PHERSON  
 Facility Address: 1075 CAMINO DEL RIO S #125  
 Facility City: SAN DIEGO  
 Facility State: CA  
 Facility Zip: 92108-  
 UST Owner: Not reported  
 Handle Regulated Hazmat: Not reported  
 Own Or Operate UST: Not reported

MAP FINDINGS

Map ID  
 Direction  
 Distance  
 Distance (ft.)Site

EDR ID Number  
 EPA ID Number

Database(s)

**PLANNED PARENTHOOD SDRC (Continued)**

**S106063885**

Subject To APSA:	Not reported
Generate Haz Waste:	Y
Treat Haz Waste:	Not reported
Generate Medical Waste:	Not reported
Facility Id:	210961
Business Type:	6HK58
EPA Id Number:	Not reported
APN:	438-070-12-00
Last HMMD Inspection:	03/24/2011
Permit Status:	OPEN
Permit Expiration:	10/31/2013
Facility Owner:	PLANNED PARENTHOOD SDRC
Facility Address:	1075 CAMINO DEL RIO S
Facility City:	San Diego
Facility State:	CA
Facility Zip:	92108
UST Owner:	Not reported
Handle Regulated Hazmat:	Y
Own Or Operate UST:	Not reported
Subject To APSA:	Not reported
Generate Haz Waste:	Not reported
Treat Haz Waste:	Not reported
Generate Medical Waste:	Y
Active Permits:	
Facility Id:	210961
Update Date:	11/02/2012
Case Number:	68476-34-6
Name:	DIESEL FUEL
Other Information:	Not reported
Material Waste:	Material
Hazardous Categories 1:	CHRONIC
Hazardous Categories 2:	Not reported
Facility Id:	210961
Update Date:	11/02/2012
Case Number:	Not reported
Name:	WASTE 902 INFECTIOUS WASTE, SHARPS
Other Information:	Not reported
Material Waste:	Waste
Hazardous Categories 1:	Not reported
Hazardous Categories 2:	Not reported

70

**MISSION VALLEY MEDICAL CLINIC  
 1075 CAMINO DEL RIO SOUTH  
 SAN DIEGO, CA 92108**

**CA San Diego Co. HMMD S106067356  
 N/A**

SAN DIEGO CO. HMMD:	
Facility Id:	151876
Business Type:	6HK10
EPA Id Number:	CAL000084306
APN:	438-070-12-00
Last HMMD Inspection:	10/14/1998
Permit Status:	INAC
Permit Expiration:	07/31/2000
Facility Owner:	LAWRENCE S POHL MD

MAP FINDINGS

Map ID  
 Direction  
 Distance  
 Distance (ft.)Site

EDR ID Number  
 EPA ID Number

Database(s)

**MISSION VALLEY MEDICAL CLINIC (Continued)**

**S106067356**

Facility Address: 1075 CAMINO DEL RIO S #100  
 Facility City: SAN DIEGO  
 Facility State: CA  
 Facility Zip: 92108-3538  
 UST Owner: Not reported  
 Handle Regulated Hazmat: Not reported  
 Own Or Operate UST: Not reported  
 Subject To APSA: Not reported  
 Generate Haz Waste: Y  
 Treat Haz Waste: Not reported  
 Generate Medical Waste: Not reported

70

**PLANNED PARENTHOOD  
 1075 CAMINO DEL RIO S  
 SAN DIEGO, CA 92108**

**CA HAZNET**

**S112951837  
 N/A**

HAZNET:

envid: S112951837  
 Year: 2009  
 GEPAID: CAC002601022  
 Contact: MARK BEAUDET  
 Telephone: 6198213999  
 Mailing Name: Not reported  
 Mailing Address: 1075 CAMINO DEL RIO S  
 Mailing City,St,Zip: SAN DIEGO, CA 921083538  
 Gen County: Not reported  
 TSD EPA ID: NVT330010000  
 TSD County: Not reported  
 Waste Category: Liquids with pH <= 2  
 Disposal Method: Landfill Or Surface Impoundment That Will Be Closed As Landfill( To Include On-Site Treatment And/Or Stabilization)  
 Tons: 0.025  
 Facility County: San Diego

envid: S112951837  
 Year: 2009  
 GEPAID: CAC002601022  
 Contact: MARK BEAUDET  
 Telephone: 6198213999  
 Mailing Name: Not reported  
 Mailing Address: 1075 CAMINO DEL RIO S  
 Mailing City,St,Zip: SAN DIEGO, CA 921083538  
 Gen County: Not reported  
 TSD EPA ID: NVT330010000  
 TSD County: Not reported  
 Waste Category: Off-specification, aged or surplus inorganics  
 Disposal Method: Other Recovery Of Reclamation For Reuse Including Acid Regeneration, Organics Recovery Ect  
 Tons: 0.03  
 Facility County: San Diego

MAP FINDINGS

Map ID  
 Direction  
 Distance  
 Distance (ft.)Site

EDR ID Number

Database(s) EPA ID Number

**70** **PLANNED PARENTHOOD** **CA San Diego Co. HMMD** **S106068207**  
**1075 CAMINO DEL RIO S** **N/A**  
**SAN DIEGO, CA 92108**

SAN DIEGO CO. HMMD:  
 Facility Id: 153233  
 Business Type: 6HK10  
 EPA Id Number: Not reported  
 APN: 438-070-12-00  
 Last HMMD Inspection: 02/06/2001  
 Permit Status: INAC  
 Permit Expiration: 09/30/2003  
 Facility Owner: NON-PROFIT ORG  
 Facility Address: 1075 CAMINO DEL RIO S #200  
 Facility City: SAN DIEGO  
 Facility State: CA  
 Facility Zip: 92108-  
 UST Owner: Not reported  
 Handle Regulated Hazmat: Not reported  
 Own Or Operate UST: Not reported  
 Subject To APSA: Not reported  
 Generate Haz Waste: Not reported  
 Treat Haz Waste: Not reported  
 Generate Medical Waste: Not reported

**70** **PAIN TREATMENT CENTER** **CA San Diego Co. HMMD** **S104757948**  
**1075 CAMINO DEL RIO S** **N/A**  
**SAN DIEGO, CA 92108**

SAN DIEGO CO. HMMD:  
 Facility Id: 150652  
 Business Type: 6HK10  
 EPA Id Number: Not reported  
 APN: 438-070-12-00  
 Last HMMD Inspection: Not reported  
 Permit Status: INAC  
 Permit Expiration: 01/31/2002  
 Facility Owner: KENNETH E SHANDELL MD PC  
 Facility Address: 225 DICKINSON ST 8778  
 Facility City: SAN DIEGO  
 Facility State: CA  
 Facility Zip: 92103-1910  
 UST Owner: Not reported  
 Handle Regulated Hazmat: Not reported  
 Own Or Operate UST: Not reported  
 Subject To APSA: Not reported  
 Generate Haz Waste: Not reported  
 Treat Haz Waste: Not reported  
 Generate Medical Waste: Not reported

Facility Id: 203430  
 Business Type: 6HK10  
 EPA Id Number: Not reported  
 APN: 438-070-12-00  
 Last HMMD Inspection: 04/27/2004  
 Permit Status: INAC  
 Permit Expiration: 08/31/2006  
 Facility Owner: PLANNED PARENTHOOD OF SD & RIVERSIDE  
 Facility Address: 1075 CAMINO DEL RIO S #200  
 Facility City: SAN DIEGO



MAP FINDINGS

Map ID  
 Direction  
 Distance  
 Distance (ft.)Site

EDR ID Number  
 Database(s) EPA ID Number

**PAIN TREATMENT CENTER (Continued)**

**S104757948**

Facility State: CA  
 Facility Zip: 92108  
 UST Owner: Not reported  
 Handle Regulated Hazmat: Not reported  
 Own Or Operate UST: Not reported  
 Subject To APSA: Not reported  
 Generate Haz Waste: Not reported  
 Treat Haz Waste: Not reported  
 Generate Medical Waste: Not reported

Violations Inactive Permits:  
 Facility Id: 203430  
 Update Date: 11/02/2012  
 Inspection Date: 04/27/2004  
 Violation Code: 6HV4201  
 Violation: NO UPF PERMIT FOR MEDICAL WASTE  
 Violation Citation: A Unified Program Facility Permit has not been obtained for the generation of medical waste. 117705, 68.905  
 Activity: Inactive Permit

**70 PLANNED PARENTHOOD/SAN DIEGO/RIVERSIDE  
 1075 CAMINO DEL RIO S  
 SAN DIEGO, CA 92108**

**CA HAZNET S112948256  
 N/A**

HAZNET:  
 envid: S112948256  
 Year: 2005  
 GEPAID: CAC002594950  
 Contact: MARK VEAUDET  
 Telephone: 6198814546  
 Mailing Name: Not reported  
 Mailing Address: 1075 CAMINO DEL RIO S  
 Mailing City,St,Zip: SAN DIEGO, CA 92108  
 Gen County: Not reported  
 TSD EPA ID: AZC950823111  
 TSD County: Not reported  
 Waste Category: Not reported  
 Disposal Method: Disposal, Land Fill  
 Tons: 26.96  
 Facility County: San Diego

**70 1X RESOLUTION TRUST CORP  
 1011 CAMINO DEL RIO SOUTH  
 SAN DIEGO, CA 92108**

**CA HAZNET S112851327  
 N/A**

HAZNET:  
 envid: S112851327  
 Year: 1994  
 GEPAID: CAC000900936  
 Contact: Not reported  
 Telephone: 0000000000  
 Mailing Name: Not reported  
 Mailing Address: C/O AMERICAN RSDNTL MORTGAGE  
 Mailing City,St,Zip: SAN DIEGO, CA 921865283  
 Gen County: Not reported  
 TSD EPA ID: CAT080013352

MAP FINDINGS

Map ID  
 Direction  
 Distance  
 Distance (ft.)Site

EDR ID Number  
 EPA ID Number

Database(s)

**1X RESOLUTION TRUST CORP (Continued)**

**S112851327**

TSD County: Not reported  
 Waste Category: Unspecified oil-containing waste  
 Disposal Method: Recycler  
 Tons: 1.0425  
 Facility County: San Diego

envid: S112851327  
 Year: 1994  
 GEPAID: CAC000900936  
 Contact: Not reported  
 Telephone: 0000000000  
 Mailing Name: Not reported  
 Mailing Address: C/O AMERICAN RSDNTL MORTGAGE  
 Mailing City,St,Zip: SAN DIEGO, CA 921865283  
 Gen County: Not reported  
 TSD EPA ID: CAD028409019  
 TSD County: Not reported  
 Waste Category: Hydrocarbon solvents (benzene, hexane, Stoddard, Etc.)  
 Disposal Method: Treatment, Tank  
 Tons: .2085  
 Facility County: San Diego

70

**NEXUS DEVELOPMENT  
 1011 CAMINO DEL RIO  
 SAN DIEGO, CA 92108**

**CA San Diego Co. HMMD S106061855  
 N/A**

SAN DIEGO CO. HMMD:  
 Facility Id: 121359  
 Business Type: 6HK70  
 EPA Id Number: Not reported  
 APN: DEH-121359  
 Last HMMD Inspection: 03/24/1993  
 Permit Status: INAC  
 Permit Expiration: 05/16/1994  
 Facility Owner: NEXUS DEVELOPMENT  
 Facility Address: 6333 GREENWICH DR #110  
 Facility City: SAN DIEGO  
 Facility State: CA  
 Facility Zip: 92122-  
 UST Owner: NEXUS DEVELOPMENT  
 Handle Regulated Hazmat: Not reported  
 Own Or Operate UST: Not reported  
 Subject To APSA: Not reported  
 Generate Haz Waste: Not reported  
 Treat Haz Waste: Not reported  
 Generate Medical Waste: Not reported

UST:  
 UST Name: UNDERGROUND TANK 121359 T001  
 Last Update: 2012-11-02 14:17:38  
 Permit Number: 121359  
 Tank Type: DOUBLE WALL  
 Additional Id: 1  
 Capacity Gallons: 1000  
 UST Contents: DIESEL  
 Other Content Info: DIESEL  
 Reg Status: REMOVED  
 Remove Close Date: 1994-07-06 00:00:00

MAP FINDINGS

Map ID  
 Direction  
 Distance  
 Distance (ft.)Site

EDR ID Number  
 EPA ID Number

Database(s)

**NEXUS DEVELOPMENT (Continued)**

**S106061855**

Year Installed: 1985-01-01 00:00:00  
 Pipe Type: SINGLE WALL  
 Delivery System: SUCTION  
 Monitor Code: 25  
 UST Monitor Method: EXTERNAL MONITOR : CONTINUOUS VADOSE ZONE VAPOR MONITORS AND / OR WEEKLY (MINIMUM) VADOSE ZONE LIQUID MONITORING

70

**GTE MOBILENET  
 1011 CAMINO DEL RIO  
 SAN DIEGO, CA 92108**

**CA San Diego Co. HMMD**

**S106064494  
 N/A**

SAN DIEGO CO. HMMD:

Facility Id: 135191  
 Business Type: 6HK18  
 EPA Id Number: Not reported  
 APN: DEH-135191  
 Last HMMD Inspection: 07/31/1998  
 Permit Status: INAC  
 Permit Expiration: 07/31/1998  
 Facility Owner: Not reported  
 Facility Address: Not reported  
 Facility City: Not reported  
 Facility State: Not reported  
 Facility Zip: Not reported  
 UST Owner: Not reported  
 Handle Regulated Hazmat: Not reported  
 Own Or Operate UST: Not reported  
 Subject To APSA: Not reported  
 Generate Haz Waste: Not reported  
 Treat Haz Waste: Not reported  
 Generate Medical Waste: Not reported

70

**HILTON MISSION VALLEY HOTEL  
 901 CAMINO DEL RIO S  
 SAN DIEGO, CA 92108**

**CA HAZNET**

**S112972035  
 N/A**

HAZNET:

envid: S112972035  
 Year: 2008  
 GEPAID: CAC002633162  
 Contact: RALPH RODRIQUEZ  
 Telephone: 7142540534  
 Mailing Name: Not reported  
 Mailing Address: 17221 E 17TH ST STE K  
 Mailing City,St,Zip: SANTA ANA, CA 92705  
 Gen County: Not reported  
 TSD EPA ID: CAD009007626  
 TSD County: Not reported  
 Waste Category: Asbestos containing waste  
 Disposal Method: Landfill Or Surface Impoundment That Will Be Closed As Landfill( To Include On-Site Treatment And/Or Stabilization)  
 Tons: 32  
 Facility County: San Diego

MAP FINDINGS

Map ID  
 Direction  
 Distance  
 Distance (ft.)Site

EDR ID Number  
 Database(s) EPA ID Number

**70 SAN DIEGO MISSION VALLEY HILTON HOTEL CA HAZNET S113052841**  
**901 CAMINO DEL RIO S N/A**  
**SAN DIEGO, CA 92108**

HAZNET:

envid: S113052841  
 Year: 2004  
 GEPAID: CAL000080728  
 Contact: DAVE PROST  
 Telephone: 6195439000  
 Mailing Name: Not reported  
 Mailing Address: 901 CAMINO DEL RIO S  
 Mailing City,St,Zip: SAN DIEGO, CA 921083515  
 Gen County: Not reported  
 TSD EPA ID: CAD028409019  
 TSD County: Not reported  
 Waste Category: Off-specification, aged or surplus organics  
 Disposal Method: Transfer Station  
 Tons: 0.1  
 Facility County: San Diego

envid: S113052841  
 Year: 2003  
 GEPAID: CAL000080728  
 Contact: DAVE PROST  
 Telephone: 6195439000  
 Mailing Name: Not reported  
 Mailing Address: 901 CAMINO DEL RIO S  
 Mailing City,St,Zip: SAN DIEGO, CA 921083515  
 Gen County: Not reported  
 TSD EPA ID: CAD028409019  
 TSD County: Not reported  
 Waste Category: Not reported  
 Disposal Method: Transfer Station  
 Tons: 0.2  
 Facility County: San Diego

envid: S113052841  
 Year: 2003  
 GEPAID: CAL000080728  
 Contact: DAVE PROST  
 Telephone: 6195439000  
 Mailing Name: Not reported  
 Mailing Address: 901 CAMINO DEL RIO S  
 Mailing City,St,Zip: SAN DIEGO, CA 921083515  
 Gen County: Not reported  
 TSD EPA ID: CAD028409019  
 TSD County: Not reported  
 Waste Category: Latex waste  
 Disposal Method: Transfer Station  
 Tons: 0.2  
 Facility County: San Diego

envid: S113052841  
 Year: 1995  
 GEPAID: CAL000080728  
 Contact: MULTIVENTURES INC  
 Telephone: 0000000000  
 Mailing Name: Not reported

MAP FINDINGS

Map ID  
 Direction  
 Distance  
 Distance (ft.)Site

EDR ID Number  
 EPA ID Number

Database(s)

**SAN DIEGO MISSION VALLEY HILTON HOTEL (Continued)**

**S113052841**

Mailing Address: 901 CAMINO DEL RIO S  
 Mailing City,St,Zip: SAN DIEGO, CA 921083515  
 Gen County: Not reported  
 TSD EPA ID: CAT080011059  
 TSD County: Not reported  
 Waste Category: Off-specification, aged or surplus organics  
 Disposal Method: Treatment, Tank  
 Tons: .0208  
 Facility County: San Diego

envid: S113052841  
 Year: 1995  
 GEPAID: CAL000080728  
 Contact: MULTIVENTURES INC  
 Telephone: 0000000000  
 Mailing Name: Not reported  
 Mailing Address: 901 CAMINO DEL RIO S  
 Mailing City,St,Zip: SAN DIEGO, CA 921083515  
 Gen County: Not reported  
 TSD EPA ID: CAT080011059  
 TSD County: Not reported  
 Waste Category: Off-specification, aged or surplus organics  
 Disposal Method: Recycler  
 Tons: .3544  
 Facility County: San Diego

[Click this hyperlink](#) while viewing on your computer to access  
 6 additional CA\_HAZNET: record(s) in the EDR Site Report.

70

**HEI MISSION VALLEY LLC  
 901 CAMINO DEL RIO S  
 SAN DIEGO, CA 92108**

**CA HAZNET S112951396  
 N/A**

HAZNET:  
 envid: S112951396  
 Year: 2006  
 GEPAID: CAC002600293  
 Contact: EYVES PERUSSE  
 Telephone: 8582780024  
 Mailing Name: Not reported  
 Mailing Address: 901 CAMINO DEL RIO S  
 Mailing City,St,Zip: SAN DIEGO, CA 921083515  
 Gen County: Not reported  
 TSD EPA ID: CAT080033681  
 TSD County: Not reported  
 Waste Category: Alkaline solution without metals pH >= 12.5  
 Disposal Method: Disposal, Land Fill  
 Tons: 0.04  
 Facility County: San Diego

MAP FINDINGS

Map ID  
 Direction  
 Distance  
 Distance (ft.)Site

EDR ID Number  
 Database(s) EPA ID Number

**70 HILTON SAN DIEGO MISSION VALLEY HOTEL CA HAZNET S113138889**  
**901 CAMINO DEL RIO S N/A**  
**SAN DIEGO, CA 92108**

HAZNET:

envid: S113138889  
 Year: 2011  
 GEPAID: CAL000298144  
 Contact: REZA SHEMIRAN  
 Telephone: 6195439000  
 Mailing Name: Not reported  
 Mailing Address: 901 CAMINO DEL RIO S  
 Mailing City,St,Zip: SAN DIEGO, CA 921083515  
 Gen County: Not reported  
 TSD EPA ID: CAD981696420  
 TSD County: Not reported  
 Waste Category: Aqueous solution with total organic residues less than 10 percent  
 Disposal Method: Storage, Bulking, And/Or Transfer Off Site--No Treatment/Reovery (H010-H129) Or (H131-H135)  
 Tons: 0.042  
 Facility County: San Diego

envid: S113138889  
 Year: 2011  
 GEPAID: CAL000298144  
 Contact: REZA SHEMIRAN  
 Telephone: 6195439000  
 Mailing Name: Not reported  
 Mailing Address: 901 CAMINO DEL RIO S  
 Mailing City,St,Zip: SAN DIEGO, CA 921083515  
 Gen County: Not reported  
 TSD EPA ID: CAD982492399  
 TSD County: Not reported  
 Waste Category: Unspecified aqueous solution  
 Disposal Method: Storage, Bulking, And/Or Transfer Off Site--No Treatment/Reovery (H010-H129) Or (H131-H135)  
 Tons: 0.063  
 Facility County: San Diego

envid: S113138889  
 Year: 2008  
 GEPAID: CAL000298144  
 Contact: REZA SHEMIRAN  
 Telephone: 6195439000  
 Mailing Name: Not reported  
 Mailing Address: 901 CAMINO DEL RIO S  
 Mailing City,St,Zip: SAN DIEGO, CA 921083515  
 Gen County: Not reported  
 TSD EPA ID: CAD028409019  
 TSD County: Not reported  
 Waste Category: Off-specification, aged or surplus organics  
 Disposal Method: Fuel Blending Prior To Energy Recovery At Another Site  
 Tons: 0.1815  
 Facility County: San Diego

MAP FINDINGS

Map ID  
 Direction  
 Distance  
 Distance (ft.)Site

EDR ID Number  
 EPA ID Number

Database(s)

**70 HILTON HOTEL CA San Diego Co. HMMD S106062416**  
**901 CAMINO DEL RIO N/A**  
**SAN DIEGO, CA 92108**

SAN DIEGO CO. HMMD:  
 Facility Id: 126191  
 Business Type: 6HK41  
 EPA Id Number: CAL000080728  
 APN: 438-060-48-00  
 Last HMMD Inspection: 12/09/2003  
 Permit Status: INAC  
 Permit Expiration: 04/30/2006  
 Facility Owner: MISSION VALLEY ASSOC  
 Facility Address: 901 CAMINO DEL RIO S  
 Facility City: SAN DIEGO  
 Facility State: CA  
 Facility Zip: 92108-3515  
 UST Owner: Not reported  
 Handle Regulated Hazmat: Y  
 Own Or Operate UST: Not reported  
 Subject To APSA: Not reported  
 Generate Haz Waste: Y  
 Treat Haz Waste: Not reported  
 Generate Medical Waste: Not reported

**70 HILTON SAN DIEGO MISSION VALLEY CA San Diego Co. HMMD S109279349**  
**901 CAM DEL RIO SOUTH N/A**  
**SAN DIEGO, CA 92108**

SAN DIEGO CO. HMMD:  
 Facility Id: 205630  
 Business Type: 6HK41  
 EPA Id Number: CAL000298144  
 APN: 438-060-48-00  
 Last HMMD Inspection: 07/23/2012  
 Permit Status: OPEN  
 Permit Expiration: 04/30/2013  
 Facility Owner: HEI MISSION VALLEY LLC  
 Facility Address: 901 CAMINO DEL RIO S  
 Facility City: San Diego  
 Facility State: CA  
 Facility Zip: 92108  
 UST Owner: Not reported  
 Handle Regulated Hazmat: Y  
 Own Or Operate UST: Not reported  
 Subject To APSA: Not reported  
 Generate Haz Waste: N  
 Treat Haz Waste: Not reported  
 Generate Medical Waste: Y

Active Permits:  
 Facility Id: 205630  
 Update Date: 11/02/2012  
 Case Number: 68476-34-6  
 Name: DIESEL FUEL OIL NO. 2  
 Other Information: Not reported  
 Material Waste: Material  
 Hazardous Categories 1: FIRE  
 Hazardous Categories 2: CHRONIC

MAP FINDINGS

Map ID  
 Direction  
 Distance  
 Distance (ft.)Site

EDR ID Number

Database(s) EPA ID Number

**HILTON SAN DIEGO MISSION VALLEY (Continued)**

**S109279349**

Facility Id: 205630  
 Update Date: 11/02/2012  
 Case Number: 7681-52-9  
 Name: SODIUM HYPOCHLORITE, 13%  
 Other Information: LIQUID CHLORINE BLEACH  
 Material Waste: Material  
 Hazardous Categories 1: ACUTE  
 Hazardous Categories 2: CHRONIC

Violations Active Permits:

Facility Id: 205630  
 Update Date: 11/02/2012  
 Inspection Date: 04/10/2007  
 Violation Code: 6HV4309  
 Violation: SQG:MWMP OR EQUIV NOT ONSITE  
 Violation Citation: Medical Waste Management Plan or equivalent information not onsite for review (SQG). 117945  
 Activity: ACTIVE

Facility Id: 205630  
 Update Date: 11/02/2012  
 Inspection Date: 10/14/2010  
 Violation Code: 6HV1016  
 Violation: ER RESPONSE PLAN NOT ADEQUATE  
 Violation Citation: Failure to have an adequate emergency response plan 25504 (b); 2731  
 Activity: ACTIVE

Facility Id: 205630  
 Update Date: 11/02/2012  
 Inspection Date: 07/28/2005  
 Violation Code: 6HV1002  
 Violation: HMBP NOT ESTABLISHED/IMPLEMENTED.  
 Violation Citation: Hazardous materials handler has not established/implemented a business plan. HSC 25503.5(a)  
 Activity: ACTIVE

Facility Id: 205630  
 Business Type: 6HK41  
 EPA Id Number: CAL000298144  
 APN: 438-060-48-00  
 Last HMMD Inspection: 07/23/2012  
 Permit Status: OPEN  
 Permit Expiration: 04/30/2013  
 Facility Owner: HEI MISSION VALLEY LLC  
 Facility Address: 901 CAMINO DEL RIO S  
 Facility City: San Diego  
 Facility State: CA  
 Facility Zip: 92108  
 UST Owner: Not reported  
 Handle Regulated Hazmat: Y  
 Own Or Operate UST: Not reported  
 Subject To APSA: Not reported  
 Generate Haz Waste: Y  
 Treat Haz Waste: Not reported  
 Generate Medical Waste: Y



MAP FINDINGS

Map ID  
 Direction  
 Distance  
 Distance (ft.)Site

EDR ID Number  
 EPA ID Number

Database(s)

**HILTON SAN DIEGO MISSION VALLEY (Continued)**

**S109279349**

Active Permits:

Facility Id: 205630  
 Update Date: 11/02/2012  
 Case Number: 68476-34-6  
 Name: DIESEL FUEL OIL NO. 2  
 Other Information: Not reported  
 Material Waste: Material  
 Hazardous Categories 1: FIRE  
 Hazardous Categories 2: CHRONIC

Facility Id: 205630  
 Update Date: 11/02/2012  
 Case Number: 7681-52-9  
 Name: SODIUM HYPOCHLORITE, 13%  
 Other Information: LIQUID CHLORINE BLEACH  
 Material Waste: Material  
 Hazardous Categories 1: ACUTE  
 Hazardous Categories 2: CHRONIC

Violations Active Permits:

Facility Id: 205630  
 Update Date: 11/02/2012  
 Inspection Date: 04/10/2007  
 Violation Code: 6HV4309  
 Violation: SQG:MWMP OR EQUIV NOT ONSITE  
 Violation Citation: Medical Waste Management Plan or equivalent information not onsite for review (SQG). 117945  
 Activity: ACTIVE

Facility Id: 205630  
 Update Date: 11/02/2012  
 Inspection Date: 10/14/2010  
 Violation Code: 6HV1016  
 Violation: ER RESPONSE PLAN NOT ADEQUATE  
 Violation Citation: Failure to have an adequate emergency response plan 25504 (b); 2731  
 Activity: ACTIVE

Facility Id: 205630  
 Update Date: 11/02/2012  
 Inspection Date: 07/28/2005  
 Violation Code: 6HV1002  
 Violation: HMBP NOT ESTABISHED/IMPLEMENTED.  
 Violation Citation: Hazardous materials handler has not established/implemented a business plan. HSC 25503.5(a)  
 Activity: ACTIVE

MAP FINDINGS

Map ID  
 Direction  
 Distance  
 Distance (ft.)Site

EDR ID Number  
 Database(s)  
 EPA ID Number

70 911 CAMINO DEL RIO SOUTH SAN DIEGO, CA 0 ERNS 2002631588 N/A

[Click this hyperlink](#) while viewing on your computer to access additional ERNS detail in the EDR Site Report.

70 911 CAMINO DEL RIO SOUTH SAN DIEGO, CA CHMIRS S105887415 N/A

CHMIRS:

OES Incident Number:	02-6726
OES notification:	12/12/2002
OES Date:	Not reported
OES Time:	Not reported
Incident Date:	Not reported
<b>Date Completed:</b>	<b>Not reported</b>
Property Use:	Not reported
Agency Id Number:	Not reported
Agency Incident Number:	Not reported
Time Notified:	Not reported
Time Completed:	Not reported
Surrounding Area:	Not reported
Estimated Temperature:	Not reported
Property Management:	Not reported
More Than Two Substances Involved?:	Not reported
Resp Agncy Personel # Of Decontaminated:	Not reported
Responding Agency Personel # Of Injuries:	Not reported
Responding Agency Personel # Of Fatalities:	Not reported
Others Number Of Decontaminated:	Not reported
Others Number Of Injuries:	Not reported
Others Number Of Fatalities:	Not reported
Vehicle Make/year:	Not reported
Vehicle License Number:	Not reported
Vehicle State:	Not reported
Vehicle Id Number:	Not reported
CA DOT PUC/ICC Number:	Not reported
Company Name:	Not reported
Reporting Officer Name/ID:	Not reported
Report Date:	Not reported
Facility Telephone:	Not reported
Waterway Involved:	Yes
Waterway:	Storm Drain
Spill Site:	Not reported
Cleanup By:	Contractor
Containment:	Not reported
What Happened:	Not reported
Type:	Not reported
Measure:	Not reported
Other:	Not reported
Date/Time:	Not reported
Year:	2002
Agency:	NRC
Incident Date:	12/12/200212:00:00 AM
Admin Agency:	San Diego County Health Services Dept.
Amount:	Not reported

MAP FINDINGS

Map ID  
 Direction  
 Distance  
 Distance (ft.)Site

EDR ID Number  
 EPA ID Number

Database(s)

**(Continued)**

**S105887415**

Contained:	Yes
Site Type:	Merchant/Business
E Date:	Not reported
Substance:	transformer oil
Gallons:	7
Unknown:	0
Substance #2:	Not reported
Substance #3:	Not reported
Evacuations:	0
Number of Injuries:	0
Number of Fatalities:	0
#1 Pipeline:	Not reported
#2 Pipeline:	Not reported
#3 Pipeline:	Not reported
#1 Vessel >= 300 Tons:	Not reported
#2 Vessel >= 300 Tons:	Not reported
#3 Vessel >= 300 Tons:	Not reported
Evacs:	Not reported
Injuries:	Not reported
Fatals:	Not reported
Comments:	Not reported
Description:	Per NRC;THE CALLER REPORTS A RELEASE OF MATERIAL DUE TO A HIT AND RUN ACCIDENT INVOLVING A PADMOUNTED TRANSFORMER. All oil was pumped out of the storm drain and the soiled dirt removed.

70

**OB-GYN CONSULTANTS  
 1095 CAMINO DEL RIO S  
 SAN DIEGO, CA 92108**

**CA San Diego Co. HMMD**

**S106066556  
 N/A**

SAN DIEGO CO. HMMD:

Facility Id:	150742
Business Type:	6HK10
EPA Id Number:	Not reported
APN:	438-070-21-00
Last HMMD Inspection:	Not reported
Permit Status:	INAC
Permit Expiration:	01/31/2002
Facility Owner:	WILLIAM SWARTZ MD
Facility Address:	1095 CAMINO DEL RIO SOUTH 310
Facility City:	SAN DIEGO
Facility State:	CA
Facility Zip:	92108-3516
UST Owner:	Not reported
Handle Regulated Hazmat:	Not reported
Own Or Operate UST:	Not reported
Subject To APSA:	Not reported
Generate Haz Waste:	Not reported
Treat Haz Waste:	Not reported
Generate Medical Waste:	Not reported

MAP FINDINGS

Map ID  
 Direction  
 Distance  
 Distance (ft.)Site

EDR ID Number  
 EPA ID Number

Database(s)

70

**5030 CAMINO DE LA SIESTA  
 SAN DIEGO, CA 92108**

EDR US Hist Auto Stat

1015526393  
 N/A

EDR Historical Auto Stations:

Name: BOB BKR AUTO GROUP BETTERWAY LEASE & AUTO BUYING SE  
 Year: 1999  
 Address: 5030 CAMINO DE LA SIESTA

70

**JIAN MIN FAN LAC  
 5030 CAMINO DE LA SIESTA  
 SAN DIEGO, CA 92108**

CA San Diego Co. HMMD

S106065109  
 N/A

SAN DIEGO CO. HMMD:

Facility Id: 206058  
 Business Type: 6HK18  
 EPA Id Number: Not reported  
 APN: 438-020-33-00  
 Last HMMD Inspection: 12/22/2011  
 Permit Status: OPEN  
 Permit Expiration: 04/30/2013  
 Facility Owner: AT&T MOBILITY  
 Facility Address: PO BOX 5095, RM 3E0000  
 Facility City: San Ramon  
 Facility State: CA  
 Facility Zip: 94583  
 UST Owner: Not reported  
 Handle Regulated Hazmat: Y  
 Own Or Operate UST: Not reported  
 Subject To APSA: Not reported  
 Generate Haz Waste: Not reported  
 Treat Haz Waste: Not reported  
 Generate Medical Waste: Not reported

Active Permits:

Facility Id: 206058  
 Update Date: 11/02/2012  
 Case Number: 7664-93-9  
 Name: SULFURIC ACID, H2SO4, 37%: LEAD ACID BATTERY ELECTROLYTE  
 Other Information: Not reported  
 Material Waste: Material  
 Hazardous Categories 1: ACUTE  
 Hazardous Categories 2: CHRONIC

Facility Id: 213857  
 Business Type: 6HK10  
 EPA Id Number: Not reported  
 APN: 438-020-33-00  
 Last HMMD Inspection: 03/18/2011  
 Permit Status: OPEN  
 Permit Expiration: 06/30/2013  
 Facility Owner: STEPHEN A CENTER MD  
 Facility Address: 5030 CAMINO DE LA SIESTA #209  
 Facility City: San Diego  
 Facility State: CA  
 Facility Zip: 92108  
 UST Owner: Not reported  
 Handle Regulated Hazmat: Not reported  
 Own Or Operate UST: Not reported

MAP FINDINGS

Map ID  
 Direction  
 Distance  
 Distance (ft.)Site

EDR ID Number

Database(s) EPA ID Number

**JIAN MIN FAN LAC (Continued)**

**S106065109**

Subject To APSA: Not reported  
 Generate Haz Waste: Not reported  
 Treat Haz Waste: Not reported  
 Generate Medical Waste: Y

Inactive Permits:

Facility Id: 213857  
 Update Date: 11/02/2012  
 Case Number: Not reported  
 Name: WASTE 901 INFECTIOUS WASTE, GENERAL  
 Other Information: RED BAG - INFREQUENT  
 Material Waste: Waste  
 Hazardous Categories 1: Not reported  
 Hazardous Categories 2: Not reported

Facility Id: 213857  
 Update Date: 11/02/2012  
 Case Number: Not reported  
 Name: WASTE 902 INFECTIOUS WASTE, SHARPS  
 Other Information: SHARPS  
 Material Waste: Waste  
 Hazardous Categories 1: Not reported  
 Hazardous Categories 2: Not reported

Facility Id: 136972  
 Business Type: 6HK18  
 EPA Id Number: Not reported  
 APN: 438-020-33-00  
 Last HMMMD Inspection: 07/16/2001  
 Permit Status: CHNG  
 Permit Expiration: 09/30/2006  
 Facility Owner: AT&T WIRELESS  
 Facility Address: 8645 154TH AVE NE  
 Facility City: REDMOND  
 Facility State: WA  
 Facility Zip: 98052  
 UST Owner: Not reported  
 Handle Regulated Hazmat: Y  
 Own Or Operate UST: Not reported  
 Subject To APSA: Not reported  
 Generate Haz Waste: Not reported  
 Treat Haz Waste: Not reported  
 Generate Medical Waste: Not reported

Facility Id: 205550  
 Business Type: 6HK10  
 EPA Id Number: Not reported  
 APN: 438-020-33-00  
 Last HMMMD Inspection: 05/15/2012  
 Permit Status: OPEN  
 Permit Expiration: 11/30/2012  
 Facility Owner: JIAN MIN FAN LAC  
 Facility Address: 5030 CAMINO DE LA SIESTA #408  
 Facility City: SAN DIEGO  
 Facility State: CA  
 Facility Zip: 92108  
 UST Owner: Not reported

MAP FINDINGS

Map ID  
 Direction  
 Distance  
 Distance (ft.)Site

EDR ID Number  
 EPA ID Number

Database(s)

**JIAN MIN FAN LAC (Continued)**

**S106065109**

Handle Regulated Hazmat:	Not reported
Own Or Operate UST:	Not reported
Subject To APSA:	Not reported
Generate Haz Waste:	Not reported
Treat Haz Waste:	Not reported
Generate Medical Waste:	Y
<b>Inactive Permits:</b>	
Facility Id:	205550
Update Date:	11/02/2012
Case Number:	Not reported
Name:	WASTE 902 INFECTIOUS WASTE, SHARPS
Other Information:	ACUPUNCTURE NEEDLES/MAIL AWAY SHARPS
Material Waste:	Waste
Hazardous Categories 1:	Not reported
Hazardous Categories 2:	Not reported
<b>Violations Active Permits:</b>	
Facility Id:	205550
Update Date:	11/02/2012
Inspection Date:	07/07/2005
Violation Code:	6HV4201
Violation:	NO UPF PERMIT FOR MEDICAL WASTE
Violation Citation:	A Unified Program Facility Permit has not been obtained for the generation of medical waste. 117705, 68.905
Activity:	ACTIVE
Facility Id:	205059
Business Type:	6HK10
EPA Id Number:	Not reported
APN:	438-020-33-00
Last HMMD Inspection:	06/06/2011
Permit Status:	INAC
Permit Expiration:	09/30/2012
Facility Owner:	ROBIN C WEDBERG MD
Facility Address:	5030 CAMINO DE LA SIESTA #106
Facility City:	SAN DIEGO
Facility State:	CA
Facility Zip:	92108
UST Owner:	Not reported
Handle Regulated Hazmat:	Not reported
Own Or Operate UST:	Not reported
Subject To APSA:	Not reported
Generate Haz Waste:	Not reported
Treat Haz Waste:	Not reported
Generate Medical Waste:	Not reported

[Click this hyperlink](#) while viewing on your computer to access 3 additional CA\_HMMD: record(s) in the EDR Site Report.

MAP FINDINGS

Map ID  
 Direction  
 Distance  
 Distance (ft.)Site

EDR ID Number

Database(s) EPA ID Number

**70 CALL DOCTOR MEDICAL GROUP  
 5030 CAMINO DE LA SIESTA  
 SAN DIEGO, CA 92108**

CA San Diego Co. HMMMD

S106069084  
 N/A

SAN DIEGO CO. HMMMD:

Facility Id: 202491  
 Business Type: 6HK10  
 EPA Id Number: Not reported  
 APN: 438-020-33-00  
 Last HMMMD Inspection: 02/23/2010  
 Permit Status: OPEN  
 Permit Expiration: 06/30/2013  
 Facility Owner: C. GRESHAM BAYNE, MD  
 Facility Address: 5030 CAMINO DE LA SIESTA # 208  
 Facility City: SAN DIEGO  
 Facility State: CA  
 Facility Zip: 92108  
 UST Owner: Not reported  
 Handle Regulated Hazmat: Not reported  
 Own Or Operate UST: Not reported  
 Subject To APSA: Not reported  
 Generate Haz Waste: Not reported  
 Treat Haz Waste: Not reported  
 Generate Medical Waste: Not reported

Inactive Permits:

Facility Id: 202491  
 Update Date: 11/02/2012  
 Case Number: Not reported  
 Name: WASTE 902 INFECTIOUS WASTE, SHARPS  
 Other Information: SHARPS  
 Material Waste: Waste  
 Hazardous Categories 1: Not reported  
 Hazardous Categories 2: Not reported

Facility Id: 202491  
 Update Date: 11/02/2012  
 Case Number: Not reported  
 Name: WASTE 901 INFECTIOUS WASTE, GENERAL  
 Other Information: Not reported  
 Material Waste: Waste  
 Hazardous Categories 1: Not reported  
 Hazardous Categories 2: Not reported

Facility Id: 202491  
 Update Date: 11/02/2012  
 Case Number: Not reported  
 Name: WASTE 311 PHARMACEUTICAL WASTE  
 Other Information: Not reported  
 Material Waste: Waste  
 Hazardous Categories 1: Not reported  
 Hazardous Categories 2: Not reported

Violations Active Permits:

Facility Id: 202491  
 Update Date: 11/02/2012  
 Inspection Date: 02/06/2007  
 Violation Code: 6HV4260  
 Violation: TRANSPORT: NO LQHE/REGISTRATION

MAP FINDINGS

Map ID  
 Direction  
 Distance  
 Distance (ft.)Site

EDR ID Number  
 EPA ID Number

Database(s)

**CALL DOCTOR MEDICAL GROUP (Continued)**

**S106069084**

Violation Citation: Transportation of medical waste without State Hauler Registration or without a limited-quantity hauling exemption from County HMMMD. 118025  
 Activity: ACTIVE

Facility Id: 202491  
 Update Date: 11/02/2012  
 Inspection Date: 02/06/2007  
 Violation Code: 6HV4312  
 Violation: LQHETRACK DOCS NOT KEPT 3 YRS.  
 Violation Citation: Medical Waste tracking documents/logs not maintained for 3 years for Limited Quantity Hauling Exemption(LQHE). 118040(a)  
 Activity: ACTIVE

Facility Id: 202491  
 Update Date: 11/02/2012  
 Inspection Date: 09/24/2003  
 Violation Code: 6HV4305  
 Violation: LQHE NOT RENEWED FOR MEDWASTE  
 Violation Citation: Did not renew a limited-quantity hauling exemption annually as required. 118030(b)  
 Activity: ACTIVE

Facility Id: 202491  
 Update Date: 11/02/2012  
 Inspection Date: 02/06/2007  
 Violation Code: 6HV4209  
 Violation: NO GENERATOR'S INFO ON RED BAGS/SHARPS  
 Violation Citation: Red bags, sharps containers not labeled with generator's name, address, and phone number. 68.1205  
 Activity: ACTIVE

Facility Id: 202491  
 Update Date: 11/02/2012  
 Inspection Date: 02/06/2007  
 Violation Code: 6HV4311  
 Violation: MW TRACK DOCS NOT IN VEHICLE TRANSPORTIN  
 Violation Citation: Medical Waste tracking documents/logs not in vehicle transporting medical waste. 118040( c)  
 Activity: ACTIVE

Facility Id: 202491  
 Business Type: 6HK10  
 EPA Id Number: Not reported  
 APN: 438-020-33-00  
 Last HMMMD Inspection: 02/23/2010  
 Permit Status: OPEN  
 Permit Expiration: 06/30/2013  
 Facility Owner: C. GRESHAM BAYNE, MD  
 Facility Address: 5030 CAMINO DE LA SIESTA # 208  
 Facility City: SAN DIEGO  
 Facility State: CA  
 Facility Zip: 92108  
 UST Owner: Not reported  
 Handle Regulated Hazmat: Not reported  
 Own Or Operate UST: Not reported  
 Subject To APSA: Not reported



MAP FINDINGS

Map ID  
 Direction  
 Distance  
 Distance (ft.)Site

EDR ID Number  
 EPA ID Number

Database(s)

**CALL DOCTOR MEDICAL GROUP (Continued)**

**S106069084**

Generate Haz Waste:	Not reported
Treat Haz Waste:	Not reported
Generate Medical Waste:	Y
<b>Inactive Permits:</b>	
Facility Id:	202491
Update Date:	11/02/2012
Case Number:	Not reported
Name:	WASTE 902 INFECTIOUS WASTE, SHARPS
Other Information:	SHARPS
Material Waste:	Waste
Hazardous Categories 1:	Not reported
Hazardous Categories 2:	Not reported
Facility Id:	202491
Update Date:	11/02/2012
Case Number:	Not reported
Name:	WASTE 901 INFECTIOUS WASTE, GENERAL
Other Information:	Not reported
Material Waste:	Waste
Hazardous Categories 1:	Not reported
Hazardous Categories 2:	Not reported
Facility Id:	202491
Update Date:	11/02/2012
Case Number:	Not reported
Name:	WASTE 311 PHARMACEUTICAL WASTE
Other Information:	Not reported
Material Waste:	Waste
Hazardous Categories 1:	Not reported
Hazardous Categories 2:	Not reported
<b>Violations Active Permits:</b>	
Facility Id:	202491
Update Date:	11/02/2012
Inspection Date:	02/06/2007
Violation Code:	6HV4260
Violation:	TRANSPORT: NO LQHE/REGISTRATION
Violation Citation:	Transportation of medical waste without State Hauler Registration or without a limited-quantity hauling exemption from County HMMD. 118025
Activity:	ACTIVE
Facility Id:	202491
Update Date:	11/02/2012
Inspection Date:	02/06/2007
Violation Code:	6HV4312
Violation:	LQHETRACK DOCS NOT KEPT 3 YRS.
Violation Citation:	Medical Waste tracking documents/logs not maintained for 3 years for Limited Quantity Hauling Exemption(LQHE). 118040(a)
Activity:	ACTIVE
Facility Id:	202491
Update Date:	11/02/2012
Inspection Date:	09/24/2003
Violation Code:	6HV4305
Violation:	LQHE NOT RENEWED FOR MEDWASTE
Violation Citation:	Did not renew a limited-quantity hauling exemption annually as

MAP FINDINGS

Map ID  
 Direction  
 Distance  
 Distance (ft.)Site

EDR ID Number  
 EPA ID Number

Database(s)

**CALL DOCTOR MEDICAL GROUP (Continued)**

**S106069084**

Activity: required. 118030(b)  
 ACTIVE

Facility Id: 202491  
 Update Date: 11/02/2012  
 Inspection Date: 02/06/2007  
 Violation Code: 6HV4209  
 Violation: NO GENERATOR'S INFO ON RED BAGS/SHARPS  
 Violation Citation: Red bags, sharps containers not labeled with generator's name, address, and phone number. 68.1205

Activity: ACTIVE

Facility Id: 202491  
 Update Date: 11/02/2012  
 Inspection Date: 02/06/2007  
 Violation Code: 6HV4311  
 Violation: MW TRACK DOCS NOT IN VEHICLE TRANSPORTIN  
 Violation Citation: Medical Waste tracking documents/logs not in vehicle transporting medical waste. 118040( c)

Activity: ACTIVE

Facility Id: 154464  
 Business Type: 6HK10  
 EPA Id Number: Not reported  
 APN: 438-020-33-00  
 Last HMMD Inspection: 09/24/2003  
 Permit Status: INAC  
 Permit Expiration: 06/30/2004  
 Facility Owner: MOBILE MEDICAL GROUP INC  
 Facility Address: 5030 CAMINO DE LA SIESTA #100  
 Facility City: SAN DIEGO  
 Facility State: CA  
 Facility Zip: 92108-  
 UST Owner: Not reported  
 Handle Regulated Hazmat: Not reported  
 Own Or Operate UST: Not reported  
 Subject To APSA: Not reported  
 Generate Haz Waste: Y  
 Treat Haz Waste: Not reported  
 Generate Medical Waste: Not reported

70

**STEPHEN A CENTER INC DBA BODY LOGIC MD OF SAN DIEGO  
 5030 CAMINO DE LA SIESTA STE 290  
 SAN DIEGO, CA 92108**

**CA HAZNET S113771015  
 N/A**

HAZNET:  
 envid: S113771015  
 Year: 2012  
 GEPaid: CAC002682812  
 Contact: CAROL CENTER  
 Telephone: 6198952442  
 Mailing Name: Not reported  
 Mailing Address: 5030 CAMINO DE LA SIESTA STE 290  
 Mailing City,St,Zip: SAN DIEGO, CA 921083118  
 Gen County: San Diego  
 TSD EPA ID: NVT330010000  
 TSD County: 99

MAP FINDINGS

Map ID  
 Direction  
 Distance  
 Distance (ft.)Site

EDR ID Number  
 EPA ID Number

Database(s)

**STEPHEN A CENTER INC DBA BODY LOGIC MD OF SAN DIEGO (Continued)**

**S113771015**

Waste Category: Not reported  
 Disposal Method: Landfill Or Surface Impoundment That Will Be Closed As Landfill( To Include On-Site Treatment And/Or Stabilization)  
 Tons: 0.025  
 Facility County: San Diego  
  
 envid: S113771015  
 Year: 2012  
 GEPAID: CAC002682812  
 Contact: CAROL CENTER  
 Telephone: 6198952442  
 Mailing Name: Not reported  
 Mailing Address: 5030 CAMINO DE LA SIESTA STE 290  
 Mailing City,St,Zip: SAN DIEGO, CA 921083118  
 Gen County: San Diego  
 TSD EPA ID: CAD983649880  
 TSD County: Los Angeles  
 Waste Category: Not reported  
 Disposal Method: Storage, Bulking, And/Or Transfer Off Site--No Treatment/Reovery (H010-H129) Or (H131-H135)  
 Tons: 0.01  
 Facility County: San Diego

70

**YVONNE NEGRON LAC  
 5030 CAMINO DE LA SIESTA  
 SAN DIEGO, CA 92108**

CA San Diego Co. HMMMD

**S106069109  
 N/A**

SAN DIEGO CO. HMMMD:

Facility Id: 154501  
 Business Type: 6HK10  
 EPA Id Number: Not reported  
 APN: 438-020-33-00  
 Last HMMMD Inspection: 08/31/2004  
 Permit Status: INAC  
 Permit Expiration: 11/30/2004  
 Facility Owner: YVONNE NEGRON LAC  
 Facility Address: 5030 CAMINO DE LA SIESTA #408  
 Facility City: SAN DIEGO  
 Facility State: CA  
 Facility Zip: 92108-  
 UST Owner: Not reported  
 Handle Regulated Hazmat: Not reported  
 Own Or Operate UST: Not reported  
 Subject To APSA: Not reported  
 Generate Haz Waste: Not reported  
 Treat Haz Waste: Not reported  
 Generate Medical Waste: Not reported

MAP FINDINGS

Map ID  
 Direction  
 Distance  
 Distance (ft.)Site

EDR ID Number  
 EPA ID Number

Database(s)

**70 TOWNSEND LINCOLN MERCURY  
 588 CAMINO DEL RIO N  
 SAN DIEGO, CA 92108**

**CA LUST S100726792  
 CA SWEEPS UST N/A  
 CA AST  
 CA EMI  
 CA SAN DIEGO CO. SAM**

LUST:

Region: STATE  
 Global Id: T0607302887  
 Latitude: 32.76545  
 Longitude: -117.1603919  
 Case Type: LUST Cleanup Site  
 Status: Completed - Case Closed  
 Status Date: 06/16/1992  
 Lead Agency: SAN DIEGO COUNTY LOP  
 Case Worker: Not reported  
 Local Agency: Not reported  
 RB Case Number: 9UT600  
 LOC Case Number: H04863-001  
 File Location: Local Agency  
 Potential Media Affect: Aquifer used for drinking water supply  
 Potential Contaminants of Concern: Gasoline  
 Site History: Not reported

[Click here to access the California GeoTracker records for this facility:](#)

Status History:

Global Id: T0607302887  
 Status: Open - Case Begin Date  
 Status Date: 12/08/1986  
  
 Global Id: T0607302887  
 Status: Completed - Case Closed  
 Status Date: 06/16/1992

Regulatory Activities:

Global Id: T0607302887  
 Action Type: Other  
 Date: 12/08/1986  
 Action: Leak Began  
  
 Global Id: T0607302887  
 Action Type: Other  
 Date: 12/08/1986  
 Action: Leak Discovery  
  
 Global Id: T0607302887  
 Action Type: ENFORCEMENT  
 Date: 12/08/1986  
 Action: Notice of Responsibility  
  
 Global Id: T0607302887  
 Action Type: Other  
 Date: 12/08/1986  
 Action: Leak Stopped  
  
 Global Id: T0607302887  
 Action Type: Other  
 Date: 12/08/1986

MAP FINDINGS

Map ID  
 Direction  
 Distance  
 Distance (ft.)Site

EDR ID Number  
 EPA ID Number

Database(s)

**TOWNSEND LINCOLN MERCURY (Continued)**

**S100726792**

Action: Leak Reported

Region: STATE  
 Global Id: T0607300948  
 Latitude: 32.764678  
 Longitude: -117.159271  
 Case Type: LUST Cleanup Site  
 Status: Completed - Case Closed  
 Status Date: 06/16/1992  
 Lead Agency: SAN DIEGO COUNTY LOP  
 Case Worker: Not reported  
 Local Agency: Not reported  
 RB Case Number: 9UT2178  
 LOC Case Number: H04863-002  
 File Location: Local Agency  
 Potential Media Affect: Soil  
 Potential Contaminants of Concern: Waste Oil / Motor / Hydraulic / Lubricating  
 Site History: Not reported

[Click here to access the California GeoTracker records for this facility:](#)

Status History:

Global Id: T0607300948  
 Status: Open - Case Begin Date  
 Status Date: 01/10/1992

Global Id: T0607300948  
 Status: Completed - Case Closed  
 Status Date: 06/16/1992

Regulatory Activities:

Global Id: T0607300948  
 Action Type: Other  
 Date: 01/10/1992  
 Action: Leak Began

Global Id: T0607300948  
 Action Type: Other  
 Date: 01/10/1992  
 Action: Leak Discovery

Global Id: T0607300948  
 Action Type: Other  
 Date: 01/10/1992  
 Action: Leak Stopped

Global Id: T0607300948  
 Action Type: ENFORCEMENT  
 Date: 02/06/1992  
 Action: Notice of Responsibility

Global Id: T0607300948  
 Action Type: Other  
 Date: 01/21/1992  
 Action: Leak Reported

MAP FINDINGS

Map ID  
 Direction  
 Distance  
 Distance (ft.)Site

EDR ID Number

Database(s) EPA ID Number

**TOWNSEND LINCOLN MERCURY (Continued)**

**S100726792**

LUST REG 9:

Region: 9  
 Status: Case Closed  
 Case Number: 9UT2178  
 Local Case: H04863-002  
 Substance: Waste Oil  
 Qty Leaked: Not reported  
 Abate Method: Excavate and Dispose - remove contaminated soil and dispose in approved site  
 Local Agency: San Diego  
 How Found: Other Means  
 How Stopped: Other Means  
 Source: Unknown  
 Cause: Unknown  
 Lead Agency: Local Agency  
 Case Type: Soil only  
 Date Found: 01/10/1992  
 Date Stopped: 01/10/1992  
 Confirm Date: 01/21/1992  
 Submit Workplan: 2/6/92  
 Prelim Assess: / /  
 Desc Pollution: Not reported  
 Remed Plan: / /  
 Remed Action: Not reported  
 Began Monitor: Not reported  
 Release Date: 01/10/1992  
 Enforce Date: Not reported  
 Closed Date: 6/16/92  
 Enforce Type: Not reported  
 Pilot Program: LOP  
 Basin Number: 907.11  
 GW Depth: Not reported  
 Beneficial Use: Not reported  
 NPDES Number: Not reported  
 Priority: Low priority. Priority ranking can change over time.  
 File Dispn: File discarded, case closed  
 Interim Remedial Actions: No  
 Cleanup and Abatement order Number: Not reported  
 Waste Discharge Requirement Number: Not reported

Region: 9  
 Status: Case Closed  
 Case Number: 9UT600  
 Local Case: H04863-001  
 Substance: Gasoline  
 Qty Leaked: 0  
 Abate Method: Excavate and Dispose - remove contaminated soil and dispose in approved site  
 Local Agency: San Diego  
 How Found: Tank Closure  
 How Stopped: Close Tank  
 Source: Tank  
 Cause: Corrosion  
 Lead Agency: Local Agency  
 Case Type: Aquifer affected  
 Date Found: 12/02/1986  
 Date Stopped: 12/08/1986

MAP FINDINGS

Map ID  
 Direction  
 Distance  
 Distance (ft.)Site

EDR ID Number

Database(s) EPA ID Number

**TOWNSEND LINCOLN MERCURY (Continued)**

**S100726792**

Confirm Date: 12/08/1986  
 Submit Workplan: Not reported  
 Prelim Assess: / /  
 Desc Pollution: Not reported  
 Remed Plan: / /  
 Remed Action: 4/3/87  
 Began Monitor: Not reported  
 Release Date: 12/08/1986  
 Enforce Date: 12/8/86  
 Closed Date: 6/9/92  
 Enforce Type: SEL  
 Pilot Program: LOP  
 Basin Number: 907.11  
 GW Depth: ~13  
 Beneficial Use: Municipal groundwater use  
 NPDES Number: Not reported  
 Priority: Medium priority  
 File Disp: File discarded, case closed  
 Interim Remedial Actions: Yes  
 Cleanup and Abatement order Number: Not reported  
 Waste Discharge Requirement Number: Not reported

**SWEEPS UST:**

Status: Active  
 Comp Number: 4863  
 Number: 9  
 Board Of Equalization: 44-022119  
 Referral Date: Not reported  
 Action Date: 06-26-92  
 Created Date: 02-29-88  
 Owner Tank Id: Not reported  
 SWRCB Tank Id: 37-000-004863-000002  
 Tank Status: A  
 Capacity: 2000  
 Active Date: Not reported  
 Tank Use: M.V. FUEL  
 STG: P  
 Content: REG UNLEADED  
 Number Of Tanks: 1

Status: Not reported  
 Comp Number: 4863  
 Number: Not reported  
 Board Of Equalization: 44-022119  
 Referral Date: Not reported  
 Action Date: Not reported  
 Created Date: Not reported  
 Owner Tank Id: Not reported  
 SWRCB Tank Id: 37-000-004863-000001  
 Tank Status: Not reported  
 Capacity: 2000  
 Active Date: Not reported  
 Tank Use: M.V. FUEL  
 STG: PRODUCT  
 Content: REG UNLEADED  
 Number Of Tanks: 2

MAP FINDINGS

Map ID  
 Direction  
 Distance  
 Distance (ft.)Site

EDR ID Number

Database(s) EPA ID Number

**TOWNSEND LINCOLN MERCURY (Continued)**

**S100726792**

Status: Not reported  
 Comp Number: 4863  
 Number: Not reported  
 Board Of Equalization: 44-022119  
 Referral Date: Not reported  
 Action Date: Not reported  
 Created Date: Not reported  
 Owner Tank Id: Not reported  
 SWRCB Tank Id: 37-000-004863-000003  
 Tank Status: Not reported  
 Capacity: 300  
 Active Date: Not reported  
 Tank Use: PETROLEUM  
 STG: WASTE  
 Content: Not reported  
 Number Of Tanks: Not reported

**AST:**

Certified Unified Program Agencies: San Diego  
 Owner: FRN OF SAN DIEGO LLC  
 Total Gallons: 2900

**EMI:**

Year: 1999  
 County Code: 37  
 Air Basin: SD  
 Facility ID: 3400  
 Air District Name: SD  
 SIC Code: 7532  
 Air District Name: SAN DIEGO COUNTY APCD  
 Community Health Air Pollution Info System: Not reported  
 Consolidated Emission Reporting Rule: Not reported  
 Total Organic Hydrocarbon Gases Tons/Yr: 1  
 Reactive Organic Gases Tons/Yr: 1  
 Carbon Monoxide Emissions Tons/Yr: 0  
 NOX - Oxides of Nitrogen Tons/Yr: 0  
 SOX - Oxides of Sulphur Tons/Yr: 0  
 Particulate Matter Tons/Yr: 0  
 Part. Matter 10 Micrometers & Smlr Tons/Yr: 0

Year: 2000  
 County Code: 37  
 Air Basin: SD  
 Facility ID: 3400  
 Air District Name: SD  
 SIC Code: 7532  
 Air District Name: SAN DIEGO COUNTY APCD  
 Community Health Air Pollution Info System: Not reported  
 Consolidated Emission Reporting Rule: Not reported  
 Total Organic Hydrocarbon Gases Tons/Yr: 1  
 Reactive Organic Gases Tons/Yr: 1  
 Carbon Monoxide Emissions Tons/Yr: 0  
 NOX - Oxides of Nitrogen Tons/Yr: 0  
 SOX - Oxides of Sulphur Tons/Yr: 0  
 Particulate Matter Tons/Yr: 0  
 Part. Matter 10 Micrometers & Smlr Tons/Yr: 0



MAP FINDINGS

Map ID  
 Direction  
 Distance  
 Distance (ft.)Site

EDR ID Number

Database(s) EPA ID Number

**TOWNSEND LINCOLN MERCURY (Continued)**

**S100726792**

Year: 2001  
 County Code: 37  
 Air Basin: SD  
 Facility ID: 3400  
 Air District Name: SD  
 SIC Code: 7532  
 Air District Name: SAN DIEGO COUNTY APCD  
 Community Health Air Pollution Info System: Not reported  
 Consolidated Emission Reporting Rule: Not reported  
 Total Organic Hydrocarbon Gases Tons/Yr: 1  
 Reactive Organic Gases Tons/Yr: 1  
 Carbon Monoxide Emissions Tons/Yr: 0  
 NOX - Oxides of Nitrogen Tons/Yr: 0  
 SOX - Oxides of Sulphur Tons/Yr: 0  
 Particulate Matter Tons/Yr: 0  
 Part. Matter 10 Micrometers & Smlr Tons/Yr: 0

Year: 2002  
 County Code: 37  
 Air Basin: SD  
 Facility ID: 3400  
 Air District Name: SD  
 SIC Code: 7532  
 Air District Name: SAN DIEGO COUNTY APCD  
 Community Health Air Pollution Info System: Not reported  
 Consolidated Emission Reporting Rule: Not reported  
 Total Organic Hydrocarbon Gases Tons/Yr: 1  
 Reactive Organic Gases Tons/Yr: 1  
 Carbon Monoxide Emissions Tons/Yr: 0  
 NOX - Oxides of Nitrogen Tons/Yr: 0  
 SOX - Oxides of Sulphur Tons/Yr: 0  
 Particulate Matter Tons/Yr: 0  
 Part. Matter 10 Micrometers & Smlr Tons/Yr: 0

Year: 2003  
 County Code: 37  
 Air Basin: SD  
 Facility ID: 3400  
 Air District Name: SD  
 SIC Code: 7532  
 Air District Name: SAN DIEGO COUNTY APCD  
 Community Health Air Pollution Info System: Not reported  
 Consolidated Emission Reporting Rule: Not reported  
 Total Organic Hydrocarbon Gases Tons/Yr: 1  
 Reactive Organic Gases Tons/Yr: 1  
 Carbon Monoxide Emissions Tons/Yr: 0  
 NOX - Oxides of Nitrogen Tons/Yr: 0  
 SOX - Oxides of Sulphur Tons/Yr: 0  
 Particulate Matter Tons/Yr: 0  
 Part. Matter 10 Micrometers & Smlr Tons/Yr: 0

Year: 2004  
 County Code: 37  
 Air Basin: SD  
 Facility ID: 3400  
 Air District Name: SD  
 SIC Code: 7532

MAP FINDINGS

Map ID  
 Direction  
 Distance  
 Distance (ft.)Site

EDR ID Number  
 EPA ID Number

Database(s)

**TOWNSEND LINCOLN MERCURY (Continued)**

**S100726792**

Air District Name: SAN DIEGO COUNTY APCD  
 Community Health Air Pollution Info System: Not reported  
 Consolidated Emission Reporting Rule: Not reported  
 Total Organic Hydrocarbon Gases Tons/Yr: 0.944780652  
 Reactive Organic Gases Tons/Yr: 0.87138  
 Carbon Monoxide Emissions Tons/Yr: 0  
 NOX - Oxides of Nitrogen Tons/Yr: 0  
 SOX - Oxides of Sulphur Tons/Yr: 0  
 Particulate Matter Tons/Yr: 0  
 Part. Matter 10 Micrometers & Smlr Tons/Yr: 0

Year: 2005  
 County Code: 37  
 Air Basin: SD  
 Facility ID: 3400  
 Air District Name: SD  
 SIC Code: 7532  
 Air District Name: SAN DIEGO COUNTY APCD  
 Community Health Air Pollution Info System: Not reported  
 Consolidated Emission Reporting Rule: Not reported  
 Total Organic Hydrocarbon Gases Tons/Yr: .944780652  
 Reactive Organic Gases Tons/Yr: .87138  
 Carbon Monoxide Emissions Tons/Yr: 0  
 NOX - Oxides of Nitrogen Tons/Yr: 0  
 SOX - Oxides of Sulphur Tons/Yr: 0  
 Particulate Matter Tons/Yr: 0  
 Part. Matter 10 Micrometers & Smlr Tons/Yr: 0

Year: 2006  
 County Code: 37  
 Air Basin: SD  
 Facility ID: 3400  
 Air District Name: SD  
 SIC Code: 7532  
 Air District Name: SAN DIEGO COUNTY APCD  
 Community Health Air Pollution Info System: Not reported  
 Consolidated Emission Reporting Rule: Not reported  
 Total Organic Hydrocarbon Gases Tons/Yr: .944780652  
 Reactive Organic Gases Tons/Yr: .87138  
 Carbon Monoxide Emissions Tons/Yr: 0  
 NOX - Oxides of Nitrogen Tons/Yr: 0  
 SOX - Oxides of Sulphur Tons/Yr: 0  
 Particulate Matter Tons/Yr: 0  
 Part. Matter 10 Micrometers & Smlr Tons/Yr: 0

**SAN DIEGO CO. SAM:**

Case Number: H04863-001  
 Agency: DEH Site Assessment & Mitigation  
**Funding: LOP - Federal Fund**  
 Facility Type: Drinking Water Aquifer Impacted  
 Facility Status: Closed Case  
 Date: 6/16/1992  
 Date Began: 12/8/1986

Case Number: H04863-002  
 Agency: DEH Site Assessment & Mitigation  
**Funding: LOP - Federal Fund**

MAP FINDINGS

Map ID  
 Direction  
 Distance  
 Distance (ft.)Site

EDR ID Number  
 EPA ID Number

Database(s)

**TOWNSEND LINCOLN MERCURY (Continued)**

**S100726792**

Facility Type: Soils Only  
 Facility Status: Closed Case  
 Date: 6/16/1992  
 Date Began: 1/10/1992

70

**WITT LINCOLN MERCURY  
 588 CAMINO DEL RIO N  
 SAN DIEGO, CA 92108**

**RCRA-SQG 1000379889  
 CA HAZNET CAD029140555**

RCRA-SQG:

Date form received by agency: 11/27/2001  
 Facility name: WITT LINCOLN MERCURY  
 Facility address: 588 CAMINO DEL RIO N  
 SAN DIEGO, CA 921083299  
 EPA ID: CAD029140555  
 Contact: WALT HAYS  
 Contact address: 588 CAMINO DEL RIO N  
 SAN DIEGO, CA 921083299  
 Contact country: US  
 Contact telephone: (619) 358-5000  
 Contact email: Not reported  
 EPA Region: 09  
 Classification: Small Small Quantity Generator  
 Description: Handler: generates more than 100 and less than 1000 kg of hazardous waste during any calendar month and accumulates less than 6000 kg of hazardous waste at any time; or generates 100 kg or less of hazardous waste during any calendar month, and accumulates more than 1000 kg of hazardous waste at any time

Owner/Operator Summary:

Owner/operator name: NOT REQUIRED  
 Owner/operator address: NOT REQUIRED  
 NOT REQUIRED, ME 99999  
 Owner/operator country: Not reported  
 Owner/operator telephone: (415) 555-1212  
 Legal status: Private  
 Owner/Operator Type: Operator  
 Owner/Op start date: Not reported  
 Owner/Op end date: Not reported  
 Owner/operator name: EDWARD WITT  
 Owner/operator address: 588 CAMINO DEL RIO N  
 SAN DIEGO, CA 92108  
 Owner/operator country: Not reported  
 Owner/operator telephone: (619) 358-5000  
 Legal status: Private  
 Owner/Operator Type: Owner  
 Owner/Op start date: Not reported  
 Owner/Op end date: Not reported

Handler Activities Summary:

U.S. importer of hazardous waste: No  
 Mixed waste (haz. and radioactive): No  
 Recycler of hazardous waste: No  
 Transporter of hazardous waste: No  
 Treater, storer or disposer of HW: No  
 Underground injection activity: No

MAP FINDINGS

Map ID  
 Direction  
 Distance  
 Distance (ft.)Site

EDR ID Number

Database(s) EPA ID Number

**WITT LINCOLN MERCURY (Continued)**

**1000379889**

On-site burner exemption: No  
 Furnace exemption: No  
 Used oil fuel burner: No  
 Used oil processor: No  
 User oil refiner: No  
 Used oil fuel marketer to burner: No  
 Used oil Specification marketer: No  
 Used oil transfer facility: No  
 Used oil transporter: No

. Waste code: D001  
 . Waste name: IGNITABLE WASTE

. Waste code: D002  
 . Waste name: CORROSIVE WASTE

. Waste code: F003  
 . Waste name: THE FOLLOWING SPENT NONHALOGENATED SOLVENTS: XYLENE, ACETONE, ETHYL ACETATE, ETHYL BENZENE, ETHYL ETHER, METHYL ISOBUTYL KETONE, N-BUTYL ALCOHOL, CYCLOHEXANONE, AND METHANOL; ALL SPENT SOLVENT MIXTURES/BLENDS CONTAINING, BEFORE USE, ONLY THE ABOVE SPENT NONHALOGENATED SOLVENTS; AND ALL SPENT SOLVENT MIXTURES/BLENDS CONTAINING, BEFORE USE, ONE OR MORE OF THE ABOVE NONHALOGENATED SOLVENTS, AND A TOTAL OF TEN PERCENT OR MORE (BY VOLUME) OF ONE OR MORE OF THOSE SOLVENTS LISTED IN F001, F002, F004, AND F005; AND STILL BOTTOMS FROM THE RECOVERY OF THESE SPENT SOLVENTS AND SPENT SOLVENT MIXTURES.

Violation Status: No violations found

HAZNET:

envid: 1000379889  
 Year: 2013  
 GEPAID: CAD029140555  
 Contact: SCOTT WITT  
 Telephone: 6193585000  
 Mailing Name: Not reported  
 Mailing Address: 588 CAMINO DEL RIO N  
 Mailing City,St,Zip: SAN DIEGO, CA 921083206  
 Gen County: San Diego  
 TSD EPA ID: CAD008302903  
 TSD County: Los Angeles  
 Waste Category: Not reported  
 Disposal Method: Fuel Blending Prior To Energy Recovery At Another Site  
 Tons: 0.018  
 Facility County: Not reported

envid: 1000379889  
 Year: 2011  
 GEPAID: CAD029140555  
 Contact: SCOTT WITT  
 Telephone: 6193585000  
 Mailing Name: Not reported  
 Mailing Address: 588 CAMINO DEL RIO N  
 Mailing City,St,Zip: SAN DIEGO, CA 921083206  
 Gen County: Not reported  
 TSD EPA ID: CAT000613893  
 TSD County: Not reported

MAP FINDINGS

Map ID  
 Direction  
 Distance  
 Distance (ft.)Site

EDR ID Number  
 EPA ID Number

Database(s)

**WITT LINCOLN MERCURY (Continued)**

**1000379889**

Waste Category: Aqueous solution with total organic residues less than 10 percent  
 Disposal Method: Storage, Bulking, And/Or Transfer Off Site--No Treatment/Reovery  
 (H010-H129) Or (H131-H135)  
 Tons: 1.176  
 Facility County: San Diego

envid: 1000379889  
 Year: 2011  
 GEPAID: CAD029140555  
 Contact: SCOTT WITT  
 Telephone: 6193585000  
 Mailing Name: Not reported  
 Mailing Address: 588 CAMINO DEL RIO N  
 Mailing City,St,Zip: SAN DIEGO, CA 921083206  
 Gen County: Not reported  
 TSD EPA ID: CAD008302903  
 TSD County: Not reported

Waste Category: Unspecified solvent mixture  
 Disposal Method: Fuel Blending Prior To Energy Recovery At Another Site  
 Tons: 0.198  
 Facility County: San Diego

envid: 1000379889  
 Year: 2011  
 GEPAID: CAD029140555  
 Contact: SCOTT WITT  
 Telephone: 6193585000  
 Mailing Name: Not reported  
 Mailing Address: 588 CAMINO DEL RIO N  
 Mailing City,St,Zip: SAN DIEGO, CA 921083206  
 Gen County: Not reported  
 TSD EPA ID: CAD008302903  
 TSD County: Not reported

Waste Category: Unspecified solvent mixture  
 Disposal Method: Fuel Blending Prior To Energy Recovery At Another Site  
 Tons: 0.198  
 Facility County: San Diego

envid: 1000379889  
 Year: 2011  
 GEPAID: CAD029140555  
 Contact: SCOTT WITT  
 Telephone: 6193585000  
 Mailing Name: Not reported  
 Mailing Address: 588 CAMINO DEL RIO N  
 Mailing City,St,Zip: SAN DIEGO, CA 921083206  
 Gen County: Not reported  
 TSD EPA ID: CAD008302903  
 TSD County: Not reported

Waste Category: Latex waste  
 Disposal Method: Storage, Bulking, And/Or Transfer Off Site--No Treatment/Reovery  
 (H010-H129) Or (H131-H135)  
 Tons: 0.1251  
 Facility County: San Diego

MAP FINDINGS

Map ID			EDR ID Number
Direction			
Distance			
Distance (ft.)Site		Database(s)	EPA ID Number

---

**WITT LINCOLN MERCURY (Continued)**

**1000379889**

[Click this hyperlink](#) while viewing on your computer to access  
100 additional CA\_HAZNET: record(s) in the EDR Site Report.

---

<b>70</b>	<b>TOWNSEND LINCOLN MERCURY</b>	<b>CA HIST CORTESE</b>	<b>S103547186</b>
	<b>588 CAMINO DEL RIO</b>		<b>N/A</b>
	<b>SAN DIEGO, CA 92108</b>		

HIST CORTESE:

Region:	CORTESE
Facility County Code:	37
Reg By:	LTNKA
Reg Id:	9UT600

Region:	CORTESE
Facility County Code:	37
Reg By:	LTNKA
Reg Id:	9UT2178

---

<b>70</b>	<b>SAN DIEGO AUTO AUCTION / LINCO</b>	<b>FINDS</b>	<b>1016305230</b>
	<b>588 CAMINO DEL RIO NORTH</b>		<b>N/A</b>
	<b>SAN DIEGO, CA 92108</b>		

FINDS:

Registry ID:	110013825628
--------------	--------------

Environmental Interest/Information System

RCRAInfo is a national information system that supports the Resource Conservation and Recovery Act (RCRA) program through the tracking of events and activities related to facilities that generate, transport, and treat, store, or dispose of hazardous waste. RCRAInfo allows RCRA program staff to track the notification, permit, compliance, and corrective action activities required under RCRA.

CRITERIA AND HAZARDOUS AIR POLLUTANT INVENTORY

---

<b>70</b>	<b>WITT LINCOLN MERCURY</b>	<b>CA HAZNET</b>	<b>S113101040</b>
	<b>588 CAMINO DEL RIO N</b>		<b>N/A</b>
	<b>SAN DIEGO, CA 92108</b>		

HAZNET:

envid:	S113101040
Year:	2013
GEPaid:	CAL000194265
Contact:	CAROL HEWITT SEC/TREAS
Telephone:	6193585004
Mailing Name:	Not reported
Mailing Address:	588 CAMINO DEL RIO N
Mailing City,St,Zip:	SAN DIEGO, CA 921083206
Gen County:	San Diego
TSD EPA ID:	CAD008252405
TSD County:	Los Angeles
Waste Category:	Not reported
Disposal Method:	Storage, Bulking, And/Or Transfer Off Site--No Treatment/Reovery

MAP FINDINGS

Map ID  
 Direction  
 Distance  
 Distance (ft.)Site

EDR ID Number  
 EPA ID Number

Database(s)

**WITT LINCOLN MERCURY (Continued)**

**S113101040**

(H010-H129) Or (H131-H135)  
 Tons: 0.1  
 Facility County: Not reported  
 envid: S113101040  
 Year: 2013  
 GEPAID: CAL000194265  
 Contact: CAROL HEWITT SEC/TREAS  
 Telephone: 6193585004  
 Mailing Name: Not reported  
 Mailing Address: 588 CAMINO DEL RIO N  
 Mailing City,St,Zip: SAN DIEGO, CA 921083206  
 Gen County: San Diego  
 TSD EPA ID: CAD008252405  
 TSD County: Los Angeles  
 Waste Category: Not reported  
 Disposal Method: Fuel Blending Prior To Energy Recovery At Another Site  
 Tons: 0.2085  
 Facility County: Not reported

envid: S113101040  
 Year: 2012  
 GEPAID: CAL000194265  
 Contact: CAROL HEWITT SEC/TREAS  
 Telephone: 6193585004  
 Mailing Name: Not reported  
 Mailing Address: 588 CAMINO DEL RIO N  
 Mailing City,St,Zip: SAN DIEGO, CA 921083206  
 Gen County: San Diego  
 TSD EPA ID: CAD008252405  
 TSD County: Los Angeles  
 Waste Category: Not reported  
 Disposal Method: Fuel Blending Prior To Energy Recovery At Another Site  
 Tons: 0.1251  
 Facility County: San Diego

envid: S113101040  
 Year: 2012  
 GEPAID: CAL000194265  
 Contact: CAROL HEWITT SEC/TREAS  
 Telephone: 6193585004  
 Mailing Name: Not reported  
 Mailing Address: 588 CAMINO DEL RIO N  
 Mailing City,St,Zip: SAN DIEGO, CA 921083206  
 Gen County: San Diego  
 TSD EPA ID: CAD008252405  
 TSD County: Los Angeles  
 Waste Category: Not reported  
 Disposal Method: Fuel Blending Prior To Energy Recovery At Another Site  
 Tons: 0.1251  
 Facility County: San Diego

envid: S113101040  
 Year: 2011  
 GEPAID: CAL000194265  
 Contact: CAROL HEWITT SEC/TREAS  
 Telephone: 6193585004

MAP FINDINGS

Map ID  
 Direction  
 Distance  
 Distance (ft.)Site

EDR ID Number  
 EPA ID Number

Database(s)

**WITT LINCOLN MERCURY (Continued)**

**S113101040**

Mailing Name: Not reported  
 Mailing Address: 588 CAMINO DEL RIO N  
 Mailing City,St,Zip: SAN DIEGO, CA 921083206  
 Gen County: Not reported  
 TSD EPA ID: CAD008252405  
 TSD County: Not reported  
 Waste Category: Other organic solids  
 Disposal Method: Storage, Bulking, And/Or Transfer Off Site--No Treatment/Reovery  
 (H010-H129) Or (H131-H135)  
 Tons: 0.1  
 Facility County: San Diego

[Click this hyperlink](#) while viewing on your computer to access  
 35 additional CA\_HAZNET: record(s) in the EDR Site Report.

70

**BOB BAKER FORD CHRYSLER PLYM  
 730 CAMINO DEL RIO NORTH  
 SAN DIEGO, CA 92108**

**RCRA-SQG 1000431617  
 FINDS CAD981385032  
 CA HIST CORTESE  
 CA LUST  
 CA SLIC  
 CA UST  
 CA SWEEPS UST  
 CA AST  
 CA HAZNET  
 CA EMI  
 CA SAN DIEGO CO. SAM**

**RCRA-SQG:**

Date form received by agency: 09/01/1992  
 Facility name: BOB BAKER FORD CHRYSLER PLYM  
 Facility address: 730 CAMINO DEL RIO NORTH  
 SAN DIEGO, CA 92108  
 EPA ID: CAD981385032  
 Contact: RALPH DELANO  
 Contact address: 730 CAMINO DEL RIO NORTH  
 SAN DIEGO, CA 92108  
 Contact country: US  
 Contact telephone: (619) 297-5001  
 Contact email: Not reported  
 EPA Region: 09  
 Land type: Private  
 Classification: Small Small Quantity Generator  
 Description: Handler: generates more than 100 and less than 1000 kg of hazardous waste during any calendar month and accumulates less than 6000 kg of hazardous waste at any time; or generates 100 kg or less of hazardous waste during any calendar month, and accumulates more than 1000 kg of hazardous waste at any time

**Owner/Operator Summary:**

Owner/operator name: ROBERT H BAKER  
 Owner/operator address: 730 CAMINO DEL RIO NORTH  
 SAN DIEGO, CA 92108  
 Owner/operator country: Not reported  
 Owner/operator telephone: (619) 297-5001  
 Legal status: Private  
 Owner/Operator Type: Owner  
 Owner/Op start date: Not reported



MAP FINDINGS

Map ID  
 Direction  
 Distance  
 Distance (ft.)Site

EDR ID Number

Database(s) EPA ID Number

**BOB BAKER FORD CHRYSLER PLYM (Continued)**

**1000431617**

Owner/Op end date: Not reported

Handler Activities Summary:

U.S. importer of hazardous waste: No  
 Mixed waste (haz. and radioactive): No  
 Recycler of hazardous waste: No  
 Transporter of hazardous waste: No  
 Treater, storer or disposer of HW: No  
 Underground injection activity: No  
 On-site burner exemption: No  
 Furnace exemption: No  
 Used oil fuel burner: No  
 Used oil processor: No  
 User oil refiner: No  
 Used oil fuel marketer to burner: No  
 Used oil Specification marketer: No  
 Used oil transfer facility: No  
 Used oil transporter: No

Facility Has Received Notices of Violations:

Regulation violated: Not reported  
 Area of violation: Generators - General  
 Date violation determined: 01/07/2004  
 Date achieved compliance: 04/07/2004  
 Violation lead agency: State  
 Enforcement action: Not reported  
 Enforcement action date: Not reported  
 Enf. disposition status: Not reported  
 Enf. disp. status date: Not reported  
 Enforcement lead agency: Not reported  
 Proposed penalty amount: Not reported  
 Final penalty amount: Not reported  
 Paid penalty amount: Not reported

Evaluation Action Summary:

Evaluation date: 01/07/2004  
 Evaluation: COMPLIANCE EVALUATION INSPECTION ON-SITE  
 Area of violation: Generators - General  
 Date achieved compliance: 04/07/2004  
 Evaluation lead agency: State Contractor/Grantee

**FINDS:**

Registry ID: 110002688887

Environmental Interest/Information System

California Hazardous Waste Tracking System - Datamart (HWTS-DATAMART) provides California with information on hazardous waste shipments for generators, transporters, and treatment, storage, and disposal facilities.

RCRAInfo is a national information system that supports the Resource Conservation and Recovery Act (RCRA) program through the tracking of events and activities related to facilities that generate, transport, and treat, store, or dispose of hazardous waste. RCRAInfo allows RCRA program staff to track the notification, permit, compliance, and

MAP FINDINGS

Map ID  
 Direction  
 Distance  
 Distance (ft.)Site

EDR ID Number  
 EPA ID Number

Database(s)

**BOB BAKER FORD CHRYSLER PLYM (Continued)**

**1000431617**

corrective action activities required under RCRA.

CRITERIA AND HAZARDOUS AIR POLLUTANT INVENTORY

HIST CORTESE:

Region: CORTESE  
 Facility County Code: 37  
 Reg By: LTNKA  
 Reg Id: 9UT297

LUST:

Region: STATE  
 Global Id: T06019776864  
 Latitude: 32.765847  
 Longitude: -117.158676  
 Case Type: LUST Cleanup Site  
 Status: Completed - Case Closed  
 Status Date: 11/20/2008  
 Lead Agency: SAN DIEGO COUNTY LOP  
 Case Worker: CF  
 Local Agency: SAN DIEGO COUNTY LOP  
 RB Case Number: Not reported  
 LOC Case Number: H02961-003  
 File Location: Local Agency  
 Potential Media Affect: Soil  
 Potential Contaminants of Concern: Gasoline  
 Site History: Not reported

[Click here to access the California GeoTracker records for this facility:](#)

Contact:

Global Id: T06019776864  
 Contact Type: Local Agency Caseworker  
 Contact Name: CAROL FENNER  
 Organization Name: SAN DIEGO COUNTY LOP  
 Address: P.O. Box 129261  
 City: San Diego  
 Email: carol.fenner@sdcounty.ca.gov  
 Phone Number: Not reported

Status History:

Global Id: T06019776864  
 Status: Open - Site Assessment  
 Status Date: 10/14/2005

Global Id: T06019776864  
 Status: Completed - Case Closed  
 Status Date: 11/20/2008

Global Id: T06019776864  
 Status: Open - Case Begin Date  
 Status Date: 07/19/2005

Regulatory Activities:

Global Id: T06019776864

MAP FINDINGS

Map ID  
 Direction  
 Distance  
 Distance (ft.)Site

EDR ID Number  
 EPA ID Number

Database(s)

**BOB BAKER FORD CHRYSLER PLYM (Continued)**

**1000431617**

Action Type:	Other
Date:	07/19/2005
Action:	Leak Began
Global Id:	T06019776864
Action Type:	Other
Date:	07/19/2005
Action:	Leak Discovery
Global Id:	T06019776864
Action Type:	Other
Date:	07/19/2005
Action:	Leak Stopped
Global Id:	T06019776864
Action Type:	ENFORCEMENT
Date:	10/21/2005
Action:	Notice of Responsibility
Global Id:	T06019776864
Action Type:	Other
Date:	08/25/2005
Action:	Leak Reported
Global Id:	T06019776864
Action Type:	ENFORCEMENT
Date:	10/24/2008
Action:	Closure/No Further Action Letter

**LUST REG 9:**

Region:	9
Status:	Case Closed
Case Number:	9UT297
Local Case:	H02961-002
Substance:	Gasoline
Qty Leaked:	0
Abate Method:	Not reported
Local Agency:	San Diego
How Found:	Other Means
How Stopped:	Not reported
Source:	Not reported
Cause:	Not reported
Lead Agency:	Local Agency
Case Type:	Soil only
Date Found:	09/02/1986
Date Stopped:	/ /
Confirm Date:	/ /
Submit Workplan:	Not reported
Prelim Assess:	/ /
Desc Pollution:	Not reported
Remed Plan:	/ /
Remed Action:	Not reported
Began Monitor:	Not reported
Release Date:	09/03/1986
Enforce Date:	Not reported
Closed Date:	3/9/88

MAP FINDINGS

Map ID  
 Direction  
 Distance  
 Distance (ft.)Site

EDR ID Number  
 EPA ID Number

Database(s)

**BOB BAKER FORD CHRYSLER PLYM (Continued)**

**1000431617**

Enforce Type: Not reported  
 Pilot Program: LOP  
 Basin Number: 907.11  
 GW Depth: Not reported  
 Beneficial Use: Not reported  
 NPDES Number: Not reported  
 Priority: Low priority. Priority ranking can change over time.  
 File Dispn: File discarded, case closed  
 Interim Remedial Actions: No  
 Cleanup and Abatement order Number: Not reported  
 Waste Discharge Requirement Number: Not reported

**SLIC:**

Region: STATE  
**Facility Status: Completed - Case Closed**  
 Status Date: 11/24/1986  
 Global Id: T0608190499  
 Lead Agency: SAN DIEGO COUNTY LOP  
 Lead Agency Case Number: H02961-001  
 Latitude: 32.765847  
 Longitude: -117.158676  
 Case Type: Cleanup Program Site  
 Case Worker: Not reported  
 Local Agency: Not reported  
 RB Case Number: Not reported  
 File Location: Local Agency  
 Potential Media Affected: Not reported  
 Potential Contaminants of Concern: Not reported  
 Site History: Not reported

Click here to access the California GeoTracker records for this facility:

Region: STATE  
**Facility Status: Completed - Case Closed**  
 Status Date: 03/09/1988  
 Global Id: T0607301736  
 Lead Agency: SAN DIEGO COUNTY LOP  
 Lead Agency Case Number: H02961-002  
 Latitude: 32.765746  
 Longitude: -117.158621  
 Case Type: Cleanup Program Site  
 Case Worker: Not reported  
 Local Agency: Not reported  
 RB Case Number: 9UT297  
 File Location: Local Agency  
 Potential Media Affected: Soil  
 Potential Contaminants of Concern: Gasoline  
 Site History: Not reported

Click here to access the California GeoTracker records for this facility:

**UST:**

Facility ID: H02961  
 Permitting Agency: SAN DIEGO COUNTY  
 Latitude: 32.7670709  
 Longitude: -117.157288

MAP FINDINGS

Map ID  
 Direction  
 Distance  
 Distance (ft.)Site

EDR ID Number  
 EPA ID Number

Database(s)

**BOB BAKER FORD CHRYSLER PLYM (Continued)**

**1000431617**

SWEEPS UST:

Status: Active  
 Comp Number: 2961  
 Number: 9  
 Board Of Equalization: 44-021765  
 Referral Date: Not reported  
 Action Date: 06-26-92  
 Created Date: 02-29-88  
 Owner Tank Id: Not reported  
 SWRCB Tank Id: 37-000-002961-000006  
 Tank Status: A  
 Capacity: 4000  
 Active Date: Not reported  
 Tank Use: M.V. FUEL  
 STG: P  
 Content: REG UNLEADED  
 Number Of Tanks: 2

Status: Active  
 Comp Number: 2961  
 Number: 9  
 Board Of Equalization: 44-021765  
 Referral Date: Not reported  
 Action Date: 06-26-92  
 Created Date: 02-29-88  
 Owner Tank Id: Not reported  
 SWRCB Tank Id: 37-000-002961-000007  
 Tank Status: A  
 Capacity: 1000  
 Active Date: Not reported  
 Tank Use: PETROLEUM  
 STG: W  
 Content: Not reported  
 Number Of Tanks: Not reported

Status: Not reported  
 Comp Number: 2961  
 Number: Not reported  
 Board Of Equalization: 44-021765  
 Referral Date: Not reported  
 Action Date: Not reported  
 Created Date: Not reported  
 Owner Tank Id: Not reported  
 SWRCB Tank Id: 37-000-002961-000001  
 Tank Status: Not reported  
 Capacity: 7500  
 Active Date: Not reported  
 Tank Use: M.V. FUEL  
 STG: PRODUCT  
 Content: REG UNLEADED  
 Number Of Tanks: 5

Status: Not reported  
 Comp Number: 2961  
 Number: Not reported  
 Board Of Equalization: 44-021765  
 Referral Date: Not reported

MAP FINDINGS

Map ID  
 Direction  
 Distance  
 Distance (ft.)Site

EDR ID Number

Database(s) EPA ID Number

**BOB BAKER FORD CHRYSLER PLYM (Continued)**

**1000431617**

Action Date: Not reported  
 Created Date: Not reported  
 Owner Tank Id: Not reported  
 SWRCB Tank Id: 37-000-002961-000002  
 Tank Status: Not reported  
 Capacity: 2000  
 Active Date: Not reported  
 Tank Use: OIL  
 STG: PRODUCT  
 Content: Not reported  
 Number Of Tanks: Not reported

Status: Not reported  
 Comp Number: 2961  
 Number: Not reported  
 Board Of Equalization: 44-021765  
 Referral Date: Not reported  
 Action Date: Not reported  
 Created Date: Not reported  
 Owner Tank Id: Not reported  
 SWRCB Tank Id: 37-000-002961-000003  
 Tank Status: Not reported  
 Capacity: 1000  
 Active Date: Not reported  
 Tank Use: CHEMICAL  
 STG: PRODUCT  
 Content: Not reported  
 Number Of Tanks: Not reported

Status: Not reported  
 Comp Number: 2961  
 Number: Not reported  
 Board Of Equalization: 44-021765  
 Referral Date: Not reported  
 Action Date: Not reported  
 Created Date: Not reported  
 Owner Tank Id: Not reported  
 SWRCB Tank Id: 37-000-002961-000004  
 Tank Status: Not reported  
 Capacity: 500  
 Active Date: Not reported  
 Tank Use: PETROLEUM  
 STG: WASTE  
 Content: Not reported  
 Number Of Tanks: Not reported

Status: Not reported  
 Comp Number: 2961  
 Number: Not reported  
 Board Of Equalization: 44-021765  
 Referral Date: Not reported  
 Action Date: Not reported  
 Created Date: Not reported  
 Owner Tank Id: Not reported  
 SWRCB Tank Id: 37-000-002961-000005  
 Tank Status: Not reported  
 Capacity: 500

MAP FINDINGS

Map ID  
 Direction  
 Distance  
 Distance (ft.)Site

EDR ID Number  
 EPA ID Number

Database(s)

**BOB BAKER FORD CHRYSLER PLYM (Continued)**

**1000431617**

Active Date: Not reported  
 Tank Use: PETROLEUM  
 STG: WASTE  
 Content: Not reported  
 Number Of Tanks: Not reported

AST:

Certified Unified Program Agencies: San Diego  
 Owner: BOB BAKER AUTO GROUP  
 Total Gallons: 2660

HAZNET:

envid: 1000431617  
 Year: 2013  
 GEPAID: CAL000342982  
 Contact: JOHN VETTERICK/SEC'Y  
 Telephone: 6192944300  
 Mailing Name: Not reported  
 Mailing Address: 730 CAMINO DEL RIO N  
 Mailing City,St,Zip: SAN DIEGO, CA 921083207  
 Gen County: San Diego  
 TSD EPA ID: CAT080013352  
 TSD County: Los Angeles  
 Waste Category: Not reported  
 Disposal Method: Other Recovery Of Reclamation For Reuse Including Acid Regeneration,  
 Organics Recovery Ect  
 Tons: 0.187  
 Facility County: Not reported

EMI:

Year: 1999  
 County Code: 37  
 Air Basin: SD  
 Facility ID: 987  
 Air District Name: SD  
 SIC Code: 7532  
 Air District Name: SAN DIEGO COUNTY APCD  
 Community Health Air Pollution Info System: Not reported  
 Consolidated Emission Reporting Rule: Not reported  
 Total Organic Hydrocarbon Gases Tons/Yr: 1  
 Reactive Organic Gases Tons/Yr: 1  
 Carbon Monoxide Emissions Tons/Yr: 0  
 NOX - Oxides of Nitrogen Tons/Yr: 0  
 SOX - Oxides of Sulphur Tons/Yr: 0  
 Particulate Matter Tons/Yr: 0  
 Part. Matter 10 Micrometers & Smlr Tons/Yr: 0

Year: 2000  
 County Code: 37  
 Air Basin: SD  
 Facility ID: 987  
 Air District Name: SD  
 SIC Code: 7532  
 Air District Name: SAN DIEGO COUNTY APCD  
 Community Health Air Pollution Info System: Not reported  
 Consolidated Emission Reporting Rule: Not reported

MAP FINDINGS

Map ID  
 Direction  
 Distance  
 Distance (ft.)Site

EDR ID Number

Database(s) EPA ID Number

**BOB BAKER FORD CHRYSLER PLYM (Continued)**

**1000431617**

Total Organic Hydrocarbon Gases Tons/Yr: 0  
 Reactive Organic Gases Tons/Yr: 0  
 Carbon Monoxide Emissions Tons/Yr: 0  
 NOX - Oxides of Nitrogen Tons/Yr: 0  
 SOX - Oxides of Sulphur Tons/Yr: 0  
 Particulate Matter Tons/Yr: 0  
 Part. Matter 10 Micrometers & Smlr Tons/Yr: 0

Year: 2001  
 County Code: 37  
 Air Basin: SD  
 Facility ID: 987  
 Air District Name: SD  
 SIC Code: 7532  
 Air District Name: SAN DIEGO COUNTY APCD  
 Community Health Air Pollution Info System: Not reported  
 Consolidated Emission Reporting Rule: Not reported  
 Total Organic Hydrocarbon Gases Tons/Yr: 0  
 Reactive Organic Gases Tons/Yr: 0  
 Carbon Monoxide Emissions Tons/Yr: 0  
 NOX - Oxides of Nitrogen Tons/Yr: 0  
 SOX - Oxides of Sulphur Tons/Yr: 0  
 Particulate Matter Tons/Yr: 0  
 Part. Matter 10 Micrometers & Smlr Tons/Yr: 0

Year: 2002  
 County Code: 37  
 Air Basin: SD  
 Facility ID: 987  
 Air District Name: SD  
 SIC Code: 7532  
 Air District Name: SAN DIEGO COUNTY APCD  
 Community Health Air Pollution Info System: Not reported  
 Consolidated Emission Reporting Rule: Not reported  
 Total Organic Hydrocarbon Gases Tons/Yr: 0  
 Reactive Organic Gases Tons/Yr: 0  
 Carbon Monoxide Emissions Tons/Yr: 0  
 NOX - Oxides of Nitrogen Tons/Yr: 0  
 SOX - Oxides of Sulphur Tons/Yr: 0  
 Particulate Matter Tons/Yr: 0  
 Part. Matter 10 Micrometers & Smlr Tons/Yr: 0

Year: 2003  
 County Code: 37  
 Air Basin: SD  
 Facility ID: 987  
 Air District Name: SD  
 SIC Code: 7532  
 Air District Name: SAN DIEGO COUNTY APCD  
 Community Health Air Pollution Info System: Not reported  
 Consolidated Emission Reporting Rule: Not reported  
 Total Organic Hydrocarbon Gases Tons/Yr: 0  
 Reactive Organic Gases Tons/Yr: 0  
 Carbon Monoxide Emissions Tons/Yr: 0  
 NOX - Oxides of Nitrogen Tons/Yr: 0  
 SOX - Oxides of Sulphur Tons/Yr: 0  
 Particulate Matter Tons/Yr: 0



MAP FINDINGS

Map ID  
 Direction  
 Distance  
 Distance (ft.)Site

EDR ID Number  
 EPA ID Number

Database(s)

**BOB BAKER FORD CHRYSLER PLYM (Continued)**

**1000431617**

Part. Matter 10 Micrometers & Smlr Tons/Yr:	0
Year:	2004
County Code:	37
Air Basin:	SD
Facility ID:	987
Air District Name:	SD
SIC Code:	7532
Air District Name:	SAN DIEGO COUNTY APCD
Community Health Air Pollution Info System:	Not reported
Consolidated Emission Reporting Rule:	Not reported
Total Organic Hydrocarbon Gases Tons/Yr:	0.210012678
Reactive Organic Gases Tons/Yr:	0.19369665
Carbon Monoxide Emissions Tons/Yr:	0
NOX - Oxides of Nitrogen Tons/Yr:	0
SOX - Oxides of Sulphur Tons/Yr:	0
Particulate Matter Tons/Yr:	0
Part. Matter 10 Micrometers & Smlr Tons/Yr:	0
Year:	2005
County Code:	37
Air Basin:	SD
Facility ID:	987
Air District Name:	SD
SIC Code:	7532
Air District Name:	SAN DIEGO COUNTY APCD
Community Health Air Pollution Info System:	Not reported
Consolidated Emission Reporting Rule:	Not reported
Total Organic Hydrocarbon Gases Tons/Yr:	.210012678
Reactive Organic Gases Tons/Yr:	.19369665
Carbon Monoxide Emissions Tons/Yr:	0
NOX - Oxides of Nitrogen Tons/Yr:	0
SOX - Oxides of Sulphur Tons/Yr:	0
Particulate Matter Tons/Yr:	0
Part. Matter 10 Micrometers & Smlr Tons/Yr:	0
Year:	2006
County Code:	37
Air Basin:	SD
Facility ID:	987
Air District Name:	SD
SIC Code:	7532
Air District Name:	SAN DIEGO COUNTY APCD
Community Health Air Pollution Info System:	Not reported
Consolidated Emission Reporting Rule:	Not reported
Total Organic Hydrocarbon Gases Tons/Yr:	1.53
Reactive Organic Gases Tons/Yr:	1.45
Carbon Monoxide Emissions Tons/Yr:	0
NOX - Oxides of Nitrogen Tons/Yr:	0
SOX - Oxides of Sulphur Tons/Yr:	0
Particulate Matter Tons/Yr:	0
Part. Matter 10 Micrometers & Smlr Tons/Yr:	0
Year:	2007
County Code:	37
Air Basin:	SD
Facility ID:	987

MAP FINDINGS

Map ID  
 Direction  
 Distance  
 Distance (ft.)Site

EDR ID Number

Database(s) EPA ID Number

**BOB BAKER FORD CHRYSLER PLYM (Continued)**

**1000431617**

Air District Name: SD  
 SIC Code: 7532  
 Air District Name: SAN DIEGO COUNTY APCD  
 Community Health Air Pollution Info System: Not reported  
 Consolidated Emission Reporting Rule: Not reported  
 Total Organic Hydrocarbon Gases Tons/Yr: 1.53  
 Reactive Organic Gases Tons/Yr: 1.45  
 Carbon Monoxide Emissions Tons/Yr: 0  
 NOX - Oxides of Nitrogen Tons/Yr: 0  
 SOX - Oxides of Sulphur Tons/Yr: 0  
 Particulate Matter Tons/Yr: 0  
 Part. Matter 10 Micrometers & Smlr Tons/Yr: 0

Year: 2008  
 County Code: 37  
 Air Basin: SD  
 Facility ID: 987  
 Air District Name: SD  
 SIC Code: 7532  
 Air District Name: SAN DIEGO COUNTY APCD  
 Community Health Air Pollution Info System: Not reported  
 Consolidated Emission Reporting Rule: Not reported  
 Total Organic Hydrocarbon Gases Tons/Yr: 1.53  
 Reactive Organic Gases Tons/Yr: 1.45  
 Carbon Monoxide Emissions Tons/Yr: 0  
 NOX - Oxides of Nitrogen Tons/Yr: 0  
 SOX - Oxides of Sulphur Tons/Yr: 0  
 Particulate Matter Tons/Yr: 0  
 Part. Matter 10 Micrometers & Smlr Tons/Yr: 0

Year: 2009  
 County Code: 37  
 Air Basin: SD  
 Facility ID: 987  
 Air District Name: SD  
 SIC Code: 7532  
 Air District Name: SAN DIEGO COUNTY APCD  
 Community Health Air Pollution Info System: Not reported  
 Consolidated Emission Reporting Rule: Not reported  
 Total Organic Hydrocarbon Gases Tons/Yr: 1.53  
 Reactive Organic Gases Tons/Yr: 1.45  
 Carbon Monoxide Emissions Tons/Yr: 0  
 NOX - Oxides of Nitrogen Tons/Yr: 0  
 SOX - Oxides of Sulphur Tons/Yr: 0  
 Particulate Matter Tons/Yr: 0  
 Part. Matter 10 Micrometers & Smlr Tons/Yr: 0

Year: 2010  
 County Code: 37  
 Air Basin: SD  
 Facility ID: 987  
 Air District Name: SD  
 SIC Code: 7532  
 Air District Name: SAN DIEGO COUNTY APCD  
 Community Health Air Pollution Info System: Not reported  
 Consolidated Emission Reporting Rule: Not reported  
 Total Organic Hydrocarbon Gases Tons/Yr: 1.53

MAP FINDINGS

Map ID  
 Direction  
 Distance  
 Distance (ft.)Site

EDR ID Number  
 EPA ID Number

Database(s)

**BOB BAKER FORD CHRYSLER PLYM (Continued)**

**1000431617**

Reactive Organic Gases Tons/Yr: 1.45  
 Carbon Monoxide Emissions Tons/Yr: 0  
 NOX - Oxides of Nitrogen Tons/Yr: 0  
 SOX - Oxides of Sulphur Tons/Yr: 0  
 Particulate Matter Tons/Yr: 0  
 Part. Matter 10 Micrometers & Smllr Tons/Yr: 0

**SAN DIEGO CO. SAM:**

Case Number: H02961-001  
 Agency: DEH Site Assessment & Mitigation  
**Funding: Non Billable**  
 Facility Type: Failed Integrity Test  
 Facility Status: Closed Case  
 Date: 11/24/1986  
 Date Began: 9/2/1986

Case Number: H02961-002  
 Agency: DEH Site Assessment & Mitigation  
**Funding: Private - VAP**  
 Facility Type: Soils Only  
 Facility Status: Closed Case  
 Date: 3/9/1988  
 Date Began: 9/25/1987

Case Number: H02961-003  
 Agency: DEH Site Assessment & Mitigation  
**Funding: LOP - State Fund**  
 Facility Type: Soils Only  
 Facility Status: Closed Case  
 Date: 11/7/2008  
 Date Began: 7/19/2005

70

**BOB BAKER FORD  
 730 CAMINO DEL RIO NO  
 SAN DIEGO, CA 92108**

**CA HAZNET S113004358  
 N/A**

**HAZNET:**

envid: S113004358  
 Year: 2009  
 GEPAID: CAD981385032  
 Contact: KIP PITMAN  
 Telephone: 6192975001  
 Mailing Name: Not reported  
 Mailing Address: 730 CAMINO DEL RIO N  
 Mailing City,St,Zip: SAN DIEGO, CA 921083207  
 Gen County: Not reported  
 TSD EPA ID: CAD097030993  
 TSD County: Not reported  
 Waste Category: Other organic solids  
 Disposal Method: Storage, Bulking, And/Or Transfer Off Site--No Treatment/Reovery  
 (H010-H129) Or (H131-H135)  
 Tons: 0.65  
 Facility County: San Diego

envid: S113004358  
 Year: 2009  
 GEPAID: CAD981385032

MAP FINDINGS

Map ID  
 Direction  
 Distance  
 Distance (ft.)Site

EDR ID Number  
 EPA ID Number

Database(s)

**BOB BAKER FORD (Continued)**

**S113004358**

Contact: KIP PITMAN  
 Telephone: 6192975001  
 Mailing Name: Not reported  
 Mailing Address: 730 CAMINO DEL RIO N  
 Mailing City,St,Zip: SAN DIEGO, CA 921083207  
 Gen County: Not reported  
 TSD EPA ID: CAD097030993  
 TSD County: Not reported  
 Waste Category: Unspecified sludge waste  
 Disposal Method: Storage, Bulking, And/Or Transfer Off Site--No Treatment/Reovery  
 (H010-H129) Or (H131-H135)  
 Tons: 0.68805  
 Facility County: San Diego

envid: S113004358  
 Year: 2009  
 GEPAID: CAD981385032  
 Contact: KIP PITMAN  
 Telephone: 6192975001  
 Mailing Name: Not reported  
 Mailing Address: 730 CAMINO DEL RIO N  
 Mailing City,St,Zip: SAN DIEGO, CA 921083207  
 Gen County: Not reported  
 TSD EPA ID: CAT080013352  
 TSD County: Not reported  
 Waste Category: Unspecified organic liquid mixture  
 Disposal Method: Other Recovery Of Reclamation For Reuse Including Acid Regeneration,  
 Organics Recovery Ect  
 Tons: 0.187  
 Facility County: San Diego

envid: S113004358  
 Year: 2009  
 GEPAID: CAD981385032  
 Contact: KIP PITMAN  
 Telephone: 6192975001  
 Mailing Name: Not reported  
 Mailing Address: 730 CAMINO DEL RIO N  
 Mailing City,St,Zip: SAN DIEGO, CA 921083207  
 Gen County: Not reported  
 TSD EPA ID: CAT080013352  
 TSD County: Not reported  
 Waste Category: Unspecified organic liquid mixture  
 Disposal Method: Other Recovery Of Reclamation For Reuse Including Acid Regeneration,  
 Organics Recovery Ect  
 Tons: 0.187  
 Facility County: San Diego

envid: S113004358  
 Year: 2009  
 GEPAID: CAD981385032  
 Contact: KIP PITMAN  
 Telephone: 6192975001  
 Mailing Name: Not reported  
 Mailing Address: 730 CAMINO DEL RIO N  
 Mailing City,St,Zip: SAN DIEGO, CA 921083207  
 Gen County: Not reported

MAP FINDINGS

Map ID  
 Direction  
 Distance  
 Distance (ft.)Site

EDR ID Number  
 EPA ID Number

Database(s)

**BOB BAKER FORD (Continued)**

**S113004358**

TSD EPA ID: CAT080013352  
 TSD County: Not reported  
 Waste Category: Unspecified oil-containing waste  
 Disposal Method: Other Recovery Of Reclamation For Reuse Including Acid Regeneration, Organics Recovery Ect  
 Tons: 0.68805  
 Facility County: San Diego

[Click this hyperlink](#) while viewing on your computer to access 263 additional CA\_HAZNET: record(s) in the EDR Site Report.

70

**CAMINO DEL RIO MIXED USE PROJECT  
 730 CAMINO DEL RIO NORTH  
 SAN DIEGO, CA 92108**

**CA NPDES S106060287  
 CA San Diego Co. HMMD N/A**

NPDES:

Npdes Number: CAS000002  
 Facility Status: Active  
 Agency Id: 0  
 Region: 9  
 Regulatory Measure Id: 451411  
 Order No: 2009-0009-DWQ  
 Regulatory Measure Type: Enrollee  
 Place Id: Not reported  
 WDID: 9 37C371762  
 Program Type: Construction  
 Adoption Date Of Regulatory Measure: Not reported  
 Effective Date Of Regulatory Measure: 12/22/2014  
 Expiration Date Of Regulatory Measure: Not reported  
 Termination Date Of Regulatory Measure: Not reported  
 Discharge Name: Mission Valley DEP LLC  
 Discharge Address: 3411 Richmond Avenue  
 Discharge City: Houston  
 Discharge State: Texas  
 Discharge Zip: 77046  
 RECEIVED DATE: Not reported  
 PROCESSED DATE: Not reported  
 STATUS CODE NAME: Not reported  
 STATUS DATE: Not reported  
 PLACE SIZE: Not reported  
 PLACE SIZE UNIT: Not reported  
 FACILITY CONTACT NAME: Not reported  
 FACILITY CONTACT TITLE: Not reported  
 FACILITY CONTACT PHONE: Not reported  
 FACILITY CONTACT PHONE EXT: Not reported  
 FACILITY CONTACT EMAIL: Not reported  
 OPERATOR NAME: Not reported  
 OPERATOR ADDRESS: Not reported  
 OPERATOR CITY: Not reported  
 OPERATOR STATE: Not reported  
 OPERATOR ZIP: Not reported  
 OPERATOR CONTACT NAME: Not reported  
 OPERATOR CONTACT TITLE: Not reported  
 OPERATOR CONTACT PHONE: Not reported  
 OPERATOR CONTACT PHONE EXT: Not reported  
 OPERATOR CONTACT EMAIL: Not reported  
 OPERATOR TYPE: Not reported  
 DEVELOPER NAME: Not reported

MAP FINDINGS

Map ID  
 Direction  
 Distance  
 Distance (ft.)Site

EDR ID Number  
 EPA ID Number

Database(s)

**CAMINO DEL RIO MIXED USE PROJECT (Continued)**

**S106060287**

DEVELOPER ADDRESS:	Not reported
DEVELOPER CITY:	Not reported
DEVELOPER STATE:	Not reported
DEVELOPER ZIP:	Not reported
DEVELOPER CONTACT NAME:	Not reported
DEVELOPER CONTACT TITLE:	Not reported
CONSTYPE LINEAR UTILITY IND:	Not reported
EMERGENCY PHONE NO:	Not reported
EMERGENCY PHONE EXT:	Not reported
CONSTYPE ABOVE GROUND IND:	Not reported
CONSTYPE BELOW GROUND IND:	Not reported
CONSTYPE CABLE LINE IND:	Not reported
CONSTYPE COMM LINE IND:	Not reported
CONSTYPE COMMERCIAL IND:	Not reported
CONSTYPE ELECTRICAL LINE IND:	Not reported
CONSTYPE GAS LINE IND:	Not reported
CONSTYPE INDUSTRIAL IND:	Not reported
CONSTYPE OTHER DESCRIPTION:	Not reported
CONSTYPE OTHER IND:	Not reported
CONSTYPE RECONS IND:	Not reported
CONSTYPE RESIDENTIAL IND:	Not reported
CONSTYPE TRANSPORT IND:	Not reported
CONSTYPE UTILITY DESCRIPTION:	Not reported
CONSTYPE UTILITY IND:	Not reported
CONSTYPE WATER SEWER IND:	Not reported
DIR DISCHARGE USWATER IND:	Not reported
RECEIVING WATER NAME:	Not reported
CERTIFIER NAME:	Not reported
CERTIFIER TITLE:	Not reported
CERTIFICATION DATE:	Not reported
PRIMARY SIC:	Not reported
SECONDARY SIC:	Not reported
TERTIARY SIC:	Not reported
Npdes Number:	Not reported
Facility Status:	Not reported
Agency Id:	Not reported
Region:	9
Regulatory Measure Id:	451411
Order No:	Not reported
Regulatory Measure Type:	Construction
Place Id:	Not reported
WDID:	9 37C371762
Program Type:	Not reported
Adoption Date Of Regulatory Measure:	Not reported
Effective Date Of Regulatory Measure:	Not reported
Expiration Date Of Regulatory Measure:	Not reported
Termination Date Of Regulatory Measure:	Not reported
Discharge Name:	Not reported
Discharge Address:	Not reported
Discharge City:	Not reported
Discharge State:	Not reported
Discharge Zip:	Not reported
RECEIVED DATE:	12/22/2014
PROCESSED DATE:	12/22/2014
STATUS CODE NAME:	Active
STATUS DATE:	12/22/2014

MAP FINDINGS

Map ID  
 Direction  
 Distance  
 Distance (ft.)Site

EDR ID Number  
 EPA ID Number

Database(s)

**CAMINO DEL RIO MIXED USE PROJECT (Continued)**

**S106060287**

PLACE SIZE: 5.72  
 PLACE SIZE UNIT: Acres  
 FACILITY CONTACT NAME: Tim Leonard  
 FACILITY CONTACT TITLE: Regional Construction Manager  
 FACILITY CONTACT PHONE: 858-345-1318  
 FACILITY CONTACT PHONE EXT: Not reported  
 FACILITY CONTACT EMAIL: Tim.Leonard@tdc-properties.com  
 OPERATOR NAME: Mission Valley DEP LLC  
 OPERATOR ADDRESS: 3411 Richmond Avenue  
 OPERATOR CITY: Houston  
 OPERATOR STATE: Texas  
 OPERATOR ZIP: 77046  
 OPERATOR CONTACT NAME: Brad Dinerstein  
 OPERATOR CONTACT TITLE: Executive Vice President  
 OPERATOR CONTACT PHONE: 832-209-1222  
 OPERATOR CONTACT PHONE EXT: Not reported  
 OPERATOR CONTACT EMAIL: brad.dinerstein@tdc-properties.com  
 OPERATOR TYPE: Private Business  
 DEVELOPER NAME: TTL Builders  
 DEVELOPER ADDRESS: 777 S Hwy 101  
 DEVELOPER CITY: Solana Beach  
 DEVELOPER STATE: Texas  
 DEVELOPER ZIP: 92075  
 DEVELOPER CONTACT NAME: Tim Leonard  
 DEVELOPER CONTACT TITLE: Regional Construction Manager  
 CONSTYPE LINEAR UTILITY IND: N  
 EMERGENCY PHONE NO: 949-973-7832  
 EMERGENCY PHONE EXT: Not reported  
 CONSTYPE ABOVE GROUND IND: N  
 CONSTYPE BELOW GROUND IND: N  
 CONSTYPE CABLE LINE IND: N  
 CONSTYPE COMM LINE IND: N  
 CONSTYPE COMMERCIAL IND: N  
 CONSTYPE ELECTRICAL LINE IND: N  
 CONSTYPE GAS LINE IND: N  
 CONSTYPE INDUSTRIAL IND: N  
 CONSTYPE OTHER DESCRIPTION: Not reported  
 CONSTYPE OTHER IND: N  
 CONSTYPE RECONS IND: N  
 CONSTYPE RESIDENTIAL IND: Y  
 CONSTYPE TRANSPORT IND: N  
 CONSTYPE UTILITY DESCRIPTION: Not reported  
 CONSTYPE UTILITY IND: N  
 CONSTYPE WATER SEWER IND: N  
 DIR DISCHARGE USWATER IND: N  
 RECEIVING WATER NAME: San Diego River (Lower)  
 CERTIFIER NAME: Brad Dinerstein  
 CERTIFIER TITLE: VP  
 CERTIFICATION DATE: 22-DEC-14  
 PRIMARY SIC: Not reported  
 SECONDARY SIC: Not reported  
 TERTIARY SIC: Not reported

**SAN DIEGO CO. HMMD:**

Facility Id: 102961  
 Business Type: 6HK31  
 EPA Id Number: CAD981385032

MAP FINDINGS

Map ID  
 Direction  
 Distance  
 Distance (ft.)Site

EDR ID Number  
 EPA ID Number

Database(s)

**CAMINO DEL RIO MIXED USE PROJECT (Continued)**

**S106060287**

APN: 438-020-11-00  
 Last HMMMD Inspection: 08/24/2007  
 Permit Status: INAC  
 Permit Expiration: 11/30/2008  
 Facility Owner: BOB BAKER AUTO GROUP  
 Facility Address: 730 CAMINO DEL RIO N  
 Facility City: SAN DIEGO  
 Facility State: CA  
 Facility Zip: 92108-3207  
 UST Owner: FORD LEASING DEVELOPMENT CO  
 Handle Regulated Hazmat: Y  
 Own Or Operate UST: Y  
 Subject To APSA: Not reported  
 Generate Haz Waste: Y  
 Treat Haz Waste: Not reported  
 Generate Medical Waste: Not reported

UST:

UST Name: UNDERGROUND TANK 102961 T001  
 Last Update: 2012-11-02 14:17:38  
 Permit Number: 102961  
 Tank Type: UNKNOWN  
 Additional Id: A  
 Capacity Gallons: 7500  
 UST Contents: REGULAR UNLEADED  
 Other Content Info: REGULAR UNLEADED  
 Reg Status: REMOVED  
 Remove Close Date: 1988-10-12 00:00:00  
 Year Installed: 1966-01-01 00:00:00  
 Pipe Type: Not reported  
 Delivery System: SUCTION  
 Monitor Code: 05  
 UST Monitor Method: SW TANK DW PIPE W/ POS SHUTOFF-ALARM ON LLD W/ SIRS:SIR ANALY MONTHLY, TANK TEST BIENNIALY, PIPE TEST ANN 0.1 G/HR OR MO 0.2 G/HR

UST Name: UNDERGROUND TANK 102961 T002  
 Last Update: 2012-11-02 14:17:38  
 Permit Number: 102961  
 Tank Type: UNKNOWN  
 Additional Id: B  
 Capacity Gallons: 2000  
 UST Contents: Not reported  
 Other Content Info: MOTOR OIL  
 Reg Status: REMOVED  
 Remove Close Date: 1988-01-26 00:00:00  
 Year Installed: 1966-01-01 00:00:00  
 Pipe Type: Not reported  
 Delivery System: Not reported  
 Monitor Code: 07  
 UST Monitor Method: SW TANK SW PRESSURE PIPE W/RESTRICTIVE LLD W/DAILY RECONCILIATION OR WEEKLY GAUGING: TANK AND PIPE TEST ANNUALLY

UST Name: UNDERGROUND TANK 102961 T003  
 Last Update: 2012-11-02 14:17:38  
 Permit Number: 102961  
 Tank Type: UNKNOWN  
 Additional Id: C SOLVENT  
 Capacity Gallons: 1000



MAP FINDINGS

Map ID  
 Direction  
 Distance  
 Distance (ft.)Site

EDR ID Number

Database(s) EPA ID Number

**CAMINO DEL RIO MIXED USE PROJECT (Continued)**

**S106060287**

UST Contents: Not reported  
 Other Content Info: SOLVENT  
 Reg Status: REMOVED  
 Remove Close Date: 1987-02-12 00:00:00  
 Year Installed: 1966-01-01 00:00:00  
 Pipe Type: Not reported  
 Delivery System: Not reported  
 Monitor Code: 07  
 UST Monitor Method: SW TANK SW PRESSURE PIPE W/RESTRICTIVE LLD W/DAILY RECONCILIATION OR WEEKLY GAUGING: TANK AND PIPE TEST ANNUALLY

UST Name: UNDERGROUND TANK 102961 T004  
 Last Update: 2012-11-02 14:17:38  
 Permit Number: 102961  
 Tank Type: UNKNOWN  
 Additional Id: D  
 Capacity Gallons: 500  
 UST Contents: Not reported  
 Other Content Info: WASTE OIL  
 Reg Status: REMOVED  
 Remove Close Date: 1988-02-02 00:00:00  
 Year Installed: 1966-01-01 00:00:00  
 Pipe Type: Not reported  
 Delivery System: Not reported  
 Monitor Code: 07  
 UST Monitor Method: SW TANK SW PRESSURE PIPE W/RESTRICTIVE LLD W/DAILY RECONCILIATION OR WEEKLY GAUGING: TANK AND PIPE TEST ANNUALLY

UST Name: UNDERGROUND TANK 102961 T005  
 Last Update: 2012-11-02 14:17:38  
 Permit Number: 102961  
 Tank Type: UNKNOWN  
 Additional Id: E  
 Capacity Gallons: 500  
 UST Contents: Not reported  
 Other Content Info: WASTE OIL  
 Reg Status: REMOVED  
 Remove Close Date: 1987-08-12 00:00:00  
 Year Installed: 1966-01-01 00:00:00  
 Pipe Type: Not reported  
 Delivery System: Not reported  
 Monitor Code: 07  
 UST Monitor Method: SW TANK SW PRESSURE PIPE W/RESTRICTIVE LLD W/DAILY RECONCILIATION OR WEEKLY GAUGING: TANK AND PIPE TEST ANNUALLY

UST Name: UNDERGROUND TANK 102961 T006  
 Last Update: 2012-11-02 14:17:38  
 Permit Number: 102961  
 Tank Type: DOUBLE WALL  
 Additional Id: RT1175 UNLEADED/AT5170  
 Capacity Gallons: 4000  
 UST Contents: REGULAR UNLEADED  
 Other Content Info: REGULAR UNLEADED  
 Reg Status: REMOVED  
 Remove Close Date: 2005-07-19 00:00:00  
 Year Installed: 1987-01-01 00:00:00  
 Pipe Type: DOUBLE WALL

MAP FINDINGS

Map ID  
 Direction  
 Distance  
 Distance (ft.)Site

EDR ID Number  
 EPA ID Number

Database(s)

**CAMINO DEL RIO MIXED USE PROJECT (Continued)**

**S106060287**

Delivery System: SUCTION  
 Monitor Code: 21  
 UST Monitor Method: DW TANK DW SUCTION AND/ OR GRAVITY PIPING WITH INTERSTITIAL MONITORS: INTERSTITIAL.

UST Name: UNDERGROUND TANK 102961 T007  
 Last Update: 2012-11-02 14:17:38  
 Permit Number: 102961  
 Tank Type: DOUBLE WALL  
 Additional Id: 7 WASTE OIL/AT5170  
 Capacity Gallons: 1000  
 UST Contents: Not reported  
 Other Content Info: WASTE OIL  
 Reg Status: REMOVED  
 Remove Close Date: 2005-07-19 00:00:00  
 Year Installed: 1987-01-01 00:00:00  
 Pipe Type: Not reported  
 Delivery System: Not reported  
 Monitor Code: 21  
 UST Monitor Method: DW TANK DW SUCTION AND/ OR GRAVITY PIPING WITH INTERSTITIAL MONITORS: INTERSTITIAL.

Violations Inactive Permits:

Facility Id: 102961  
 Update Date: 11/02/2012  
 Inspection Date: 02/16/2005  
 Violation Code: 6HV1601  
 Violation: HAZWASTE TANKS W/O P.E. ASSESSMENT  
 Violation Citation: Failed to obtain a P.E. assessment for hazardous waste tank system. 66265.191(a) or 66265.192(a)  
 Activity: Inactive Permit

Facility Id: 102961  
 Update Date: 11/02/2012  
 Inspection Date: 02/16/2005  
 Violation Code: 6HV3264  
 Violation: SPILL CONT. NOT TESTED ANNUALLY  
 Violation Citation: Spill containment at fill point not tested annually. 25284.2  
 Activity: Inactive Permit

Facility Id: 102961  
 Update Date: 11/02/2012  
 Inspection Date: 05/13/2003  
 Violation Code: 6HV3151  
 Violation: ALL RELEASES NOT REPORTED/RECORDED  
 Violation Citation: All releases not recorded and/or reported. 25294, 25295, 2650, 2651, 2652  
 Activity: Inactive Permit

Facility Id: 102961  
 Update Date: 11/02/2012  
 Inspection Date: 02/16/2005  
 Violation Code: 6HV3255  
 Violation: SPILL CONTAIN. NOT DRY/IN GOOD CONDITION  
 Violation Citation: Spill container is not in good condition and/or liquid free. 2635(b)(1), 2636(a)(1)  
 Activity: Inactive Permit

MAP FINDINGS

Map ID  
 Direction  
 Distance  
 Distance (ft.)Site

EDR ID Number

Database(s) EPA ID Number

**CAMINO DEL RIO MIXED USE PROJECT (Continued)**

**S106060287**

Facility Id: 102961  
 Update Date: 11/02/2012  
 Inspection Date: 02/23/2006  
 Violation Code: 6HV0301  
 Violation: HAZWASTE:UNAUTHORIZED DISPOSAL  
 Violation Citation: Disposal or causing the disposal of hazardous waste to an unauthorized point (ground, storm drain, sewer system, trash, or air). HSC 25189.5(a) or 25189(d)  
 Activity: Inactive Permit

Facility Id: 102961  
 Update Date: 11/02/2012  
 Inspection Date: 05/13/2003  
 Violation Code: 6HV0138  
 Violation: NO TSDf SIGNED MANIFEST ONSITE  
 Violation Citation: Generator has not maintained the required signed copy of the hazardous waste manifest from the TSD facility on site for review. CCR 66262.40(a)  
 Activity: Inactive Permit

Facility Id: 102961  
 Update Date: 11/02/2012  
 Inspection Date: 05/13/2003  
 Violation Code: 6HV3255  
 Violation: SPILL CONTAIN. NOT DRY/IN GOOD CONDITION  
 Violation Citation: Spill container is not in good condition and/or liquid free. 2635(b)(1), 2636(a)(1)  
 Activity: Inactive Permit

Facility Id: 102961  
 Update Date: 11/02/2012  
 Inspection Date: 01/07/2004  
 Violation Code: 6HV1601  
 Violation: HAZWASTE TANKS W/O P.E. ASSESSMENT  
 Violation Citation: Failed to obtain a P.E. assessment for hazardous waste tank system. 66265.191(a) or 66265.192(a)  
 Activity: Inactive Permit

Facility Id: 102961  
 Update Date: 11/02/2012  
 Inspection Date: 05/13/2003  
 Violation Code: 6HV3112  
 Violation: 2NDRY CONT TEST NOT DONE (6/36 MOS.)  
 Violation Citation: Secondary containment testing not conducted at 6months/36 months. 25284.1; 2637(a)  
 Activity: Inactive Permit

Facility Id: 102961  
 Update Date: 11/02/2012  
 Inspection Date: 01/07/2004  
 Violation Code: 6HV3103  
 Violation: NO UST PLAN CHECK PERMIT OBTAINED  
 Violation Citation: UST repair/modify/closure permit not obtained .68.1004, 68.1005, 68.1009.5  
 Activity: Inactive Permit

Facility Id: 102961

MAP FINDINGS

Map ID  
 Direction  
 Distance  
 Distance (ft.)Site

EDR ID Number  
 EPA ID Number

Database(s)

**CAMINO DEL RIO MIXED USE PROJECT (Continued)**

**S106060287**

Update Date: 11/02/2012  
 Inspection Date: 01/22/2004  
 Violation Code: 6HV3115  
 Violation: NO 2NDARY CONTAINMT. TEST/REPAIRS  
 Violation Citation: Secondary containment testing not completed (passed) for all components &/or repairs to secondary containment components not completed. 25284.1, 25291(a)(2); 2637  
 Activity: Inactive Permit

Facility Id: 102961  
 Update Date: 11/02/2012  
 Inspection Date: 05/13/2003  
 Violation Code: 6HV3257  
 Violation: 2NDRY CONTAINMENT NOT LIQUID FREE  
 Violation Citation: Secondary containment system components not liquid free. 2631(d)(4)  
 Activity: Inactive Permit

Facility Id: 102961  
 Update Date: 11/02/2012  
 Inspection Date: 02/16/2005  
 Violation Code: 6HV3115  
 Violation: NO 2NDARY CONTAINMT. TEST/REPAIRS  
 Violation Citation: Secondary containment testing not completed (passed) for all components &/or repairs to secondary containment components not completed. 25284.1, 25291(a)(2); 2637  
 Activity: Inactive Permit

Facility Id: 211030  
 Business Type: 6HK26  
 EPA Id Number: CAL000342238  
 APN: 438-020-11-00  
 Last HMMMD Inspection: 06/07/2011  
 Permit Status: OPEN  
 Permit Expiration: 12/31/2012  
 Facility Owner: EVAN'S TIRE & SERVICE CENTER INC  
 Facility Address: 730 CAMINO DEL RIO N  
 Facility City: San Diego  
 Facility State: CA  
 Facility Zip: 92108  
 UST Owner: Not reported  
 Handle Regulated Hazmat: Y  
 Own Or Operate UST: Not reported  
 Subject To APSA: Not reported  
 Generate Haz Waste: Y  
 Treat Haz Waste: Not reported  
 Generate Medical Waste: Not reported

Active Permits:  
 Facility Id: 211030  
 Update Date: 11/02/2012  
 Case Number: Not reported  
 Name: WASTE 221 WASTE OIL & MIXED OIL  
 Other Information: USED OIL  
 Material Waste: Waste  
 Hazardous Categories 1: Not reported  
 Hazardous Categories 2: Not reported

MAP FINDINGS

Map ID  
 Direction  
 Distance  
 Distance (ft.)Site

EDR ID Number

Database(s) EPA ID Number

**CAMINO DEL RIO MIXED USE PROJECT (Continued)**

**S106060287**

Facility Id: 211030  
 Update Date: 11/02/2012  
 Case Number: Not reported  
 Name: WASTE 888 USED OIL FILTERS  
 Other Information: Not reported  
 Material Waste: Waste  
 Hazardous Categories 1: Not reported  
 Hazardous Categories 2: Not reported

Facility Id: 211030  
 Update Date: 11/02/2012  
 Case Number: Not reported  
 Name: WASTE 342 ORGANIC LIQUIDS W/METALS  
 Other Information: ANTIFREEZE/NEW & USED  
 Material Waste: Waste  
 Hazardous Categories 1: Not reported  
 Hazardous Categories 2: Not reported

Facility Id: 211030  
 Update Date: 11/02/2012  
 Case Number: 8002-05-9  
 Name: OILS, LUBRICATING  
 Other Information: TRANSMISSION & MOTOR OIL  
 Material Waste: Material  
 Hazardous Categories 1: CHRONIC  
 Hazardous Categories 2: Not reported

**Violations Active Permits:**

Facility Id: 211030  
 Update Date: 11/02/2012  
 Inspection Date: 06/07/2011  
 Violation Code: 6HV1002  
 Violation: HMBP NOT ESTABISHED/IMPLEMENTED.  
 Violation Citation: Hazardous materials handler has not established/implemented a business plan. HSC 25503.5(a)  
 Activity: ACTIVE

Facility Id: 211030  
 Update Date: 11/02/2012  
 Inspection Date: 07/20/2009  
 Violation Code: 6HV1001  
 Violation: NO UPF PERMIT FOR HAZMATS  
 Violation Citation: A Unified Program Facility permit has not been obtained for hazardous materials. 68.905  
 Activity: ACTIVE

Facility Id: 211030  
 Update Date: 11/02/2012  
 Inspection Date: 07/20/2009  
 Violation Code: 6HV1002  
 Violation: HMBP NOT ESTABISHED/IMPLEMENTED.  
 Violation Citation: Hazardous materials handler has not established/implemented a business plan. HSC 25503.5(a)  
 Activity: ACTIVE

MAP FINDINGS

Map ID  
 Direction  
 Distance  
 Distance (ft.)Site

EDR ID Number  
 EPA ID Number

Database(s)

70

**730 CAMINO DEL RIO N  
 SAN DIEGO, CA 92108**

EDR US Hist Auto Stat

1015618651  
 N/A

EDR Historical Auto Stations:

Name: BAKER BOB AUTOBODY  
 Year: 1999  
 Address: 730 CAMINO DEL RIO N

Name: UNIVERSITY MOTORS  
 Year: 2001  
 Address: 730 CAMINO DEL RIO N

Name: EVANS TIRE & SERVICE CENTERS  
 Year: 2011  
 Address: 730 CAMINO DEL RIO N

Name: EVANS TIRE CORP  
 Year: 2012  
 Address: 730 CAMINO DEL RIO N

70

**COURTESY CHEVROLET  
 750 CAMINO DEL RIO NORTH  
 SAN DIEGO, CA 92108**

RCRA-SQG 1000370081  
 FINDS CAD055710651  
 CA HIST CORTESE  
 CA LUST  
 CA SLIC  
 CA UST  
 CA HIST UST  
 CA SWEEPS UST  
 CA AST  
 CA Notify 65  
 CA HAZNET  
 CA EMI  
 CA SAN DIEGO CO. SAM

RCRA-SQG:

Date form received by agency: 09/01/1996  
 Facility name: COURTESY CHEVROLET  
 Facility address: 750 CAMINO DEL RIO NORTH  
 SAN DIEGO, CA 92108  
 EPA ID: CAD055710651  
 Contact: Not reported  
 Contact address: Not reported  
 Contact country: US  
 Contact telephone: Not reported  
 Contact email: Not reported  
 EPA Region: 09  
 Land type: Facility is not located on Indian land. Additional information is not known.  
 Classification: Small Small Quantity Generator  
 Description: Handler: generates more than 100 and less than 1000 kg of hazardous waste during any calendar month and accumulates less than 6000 kg of hazardous waste at any time; or generates 100 kg or less of hazardous waste during any calendar month, and accumulates more than 1000 kg of hazardous waste at any time

Owner/Operator Summary:

Owner/operator name: RAYMOND COTE  
 Owner/operator address: NOT REQUIRED

MAP FINDINGS

Map ID  
 Direction  
 Distance  
 Distance (ft.)Site

EDR ID Number  
 EPA ID Number

Database(s)

**COURTESY CHEVROLET (Continued)**

**1000370081**

NOT REQUIRED, ME 99999  
 Owner/operator country: Not reported  
 Owner/operator telephone: (415) 555-1212  
 Legal status: Private  
 Owner/Operator Type: Owner  
 Owner/Op start date: Not reported  
 Owner/Op end date: Not reported

Owner/operator name: NOT REQUIRED  
 Owner/operator address: NOT REQUIRED  
 NOT REQUIRED, ME 99999

Owner/operator country: Not reported  
 Owner/operator telephone: (415) 555-1212  
 Legal status: Private  
 Owner/Operator Type: Operator  
 Owner/Op start date: Not reported  
 Owner/Op end date: Not reported

Handler Activities Summary:

U.S. importer of hazardous waste: No  
 Mixed waste (haz. and radioactive): No  
 Recycler of hazardous waste: No  
 Transporter of hazardous waste: No  
 Treater, storer or disposer of HW: No  
 Underground injection activity: No  
 On-site burner exemption: No  
 Furnace exemption: No  
 Used oil fuel burner: No  
 Used oil processor: No  
 User oil refiner: No  
 Used oil fuel marketer to burner: No  
 Used oil Specification marketer: No  
 Used oil transfer facility: No  
 Used oil transporter: No

Historical Generators:

Date form received by agency: 09/26/1986  
 Site name: COURTESY CHEVROLET  
 Classification: Large Quantity Generator

Violation Status: No violations found

Evaluation Action Summary:

Evaluation date: 04/28/2004  
 Evaluation: COMPLIANCE EVALUATION INSPECTION ON-SITE  
 Area of violation: Not reported  
 Date achieved compliance: Not reported  
 Evaluation lead agency: State Contractor/Grantee

FINDS:

Registry ID: 110002650426

Environmental Interest/Information System

California Hazardous Waste Tracking System - Datamart (HWTS-DATAMART)  
 provides California with information on hazardous waste shipments for

MAP FINDINGS

Map ID  
 Direction  
 Distance  
 Distance (ft.)Site

EDR ID Number  
 EPA ID Number

Database(s)

**COURTESY CHEVROLET (Continued)**

**1000370081**

generators, transporters, and treatment, storage, and disposal facilities.

RCRAInfo is a national information system that supports the Resource Conservation and Recovery Act (RCRA) program through the tracking of events and activities related to facilities that generate, transport, and treat, store, or dispose of hazardous waste. RCRAInfo allows RCRA program staff to track the notification, permit, compliance, and corrective action activities required under RCRA.

UORS (California - Used Oil Recycling System). California Integrated Waste Management Board (CIWMB) helps communities establish and promote convenient collection opportunities for used oil and used oil filters.

**CRITERIA AND HAZARDOUS AIR POLLUTANT INVENTORY**

**HIST CORTESE:**

Region: CORTESE  
 Facility County Code: 37  
 Reg By: LTNKA  
 Reg Id: 9UT3214

**LUST:**

Region: STATE  
 Global Id: T0607301971  
 Latitude: 32.7649953  
 Longitude: -117.1576276  
 Case Type: LUST Cleanup Site  
 Status: Completed - Case Closed  
 Status Date: 05/09/1997  
 Lead Agency: SAN DIEGO COUNTY LOP  
 Case Worker: Not reported  
 Local Agency: Not reported  
 RB Case Number: 9UT3214  
 LOC Case Number: H02747-003  
 File Location: Local Agency  
 Potential Media Affect: Soil  
 Potential Contaminants of Concern: Waste Oil / Motor / Hydraulic / Lubricating  
 Site History: Not reported

[Click here to access the California GeoTracker records for this facility:](#)

**Status History:**

Global Id: T0607301971  
 Status: Completed - Case Closed  
 Status Date: 05/09/1997

Global Id: T0607301971  
 Status: Open - Case Begin Date  
 Status Date: 12/21/1995

**Regulatory Activities:**

Global Id: T0607301971  
 Action Type: Other  
 Date: 01/08/1996



MAP FINDINGS

Map ID  
 Direction  
 Distance  
 Distance (ft.)Site

EDR ID Number

Database(s) EPA ID Number

**COURTESY CHEVROLET (Continued)**

**1000370081**

Action:	Leak Began
Global Id:	T0607301971
Action Type:	ENFORCEMENT
Date:	04/30/1997
Action:	Closure/No Further Action Letter - #H02747-003
Global Id:	T0607301971
Action Type:	Other
Date:	01/08/1996
Action:	Leak Discovery
Global Id:	T0607301971
Action Type:	Other
Date:	12/27/1995
Action:	Leak Stopped
Global Id:	T0607301971
Action Type:	Other
Date:	12/21/1995
Action:	Leak Reported

**LUST REG 9:**

Region:	9
Status:	Case Closed
Case Number:	9UT3214
Local Case:	H02747-003
Substance:	Waste Oil
Qty Leaked:	0
Abate Method:	Not reported
Local Agency:	San Diego
How Found:	Not reported
How Stopped:	Not reported
Source:	Not reported
Cause:	Not reported
Lead Agency:	Local Agency
Case Type:	Aquifer affected
Date Found:	01/08/1996
Date Stopped:	12/27/1995
Confirm Date:	/ /
Submit Workplan:	Not reported
Prelim Assess:	01/08/1996
Desc Pollution:	Not reported
Remed Plan:	/ /
Remed Action:	Not reported
Began Monitor:	Not reported
Release Date:	12/21/1995
Enforce Date:	Not reported
Closed Date:	5/9/97
Enforce Type:	Not reported
Pilot Program:	LOP
Basin Number:	907.11
GW Depth:	13'
Beneficial Use:	MUNBU
NPDES Number:	Not reported
Priority:	2B

MAP FINDINGS

Map ID  
 Direction  
 Distance  
 Distance (ft.)Site

EDR ID Number  
 EPA ID Number

Database(s)

**COURTESY CHEVROLET (Continued)**

**1000370081**

File Disp: Administratively opened on database, however no file physically exists  
 Interim Remedial Actions: Not reported  
 Cleanup and Abatement order Number: Not reported  
 Waste Discharge Requirement Number: Not reported

**SLIC:**

Region: STATE  
**Facility Status: Completed - Case Closed**  
 Status Date: 10/18/1988  
 Global Id: T0608118741  
 Lead Agency: SAN DIEGO COUNTY LOP  
 Lead Agency Case Number: H02747-002  
 Latitude: 32.765535  
 Longitude: -117.157228  
 Case Type: Cleanup Program Site  
 Case Worker: Not reported  
 Local Agency: Not reported  
 RB Case Number: Not reported  
 File Location: Local Agency  
 Potential Media Affected: Not reported  
 Potential Contaminants of Concern: Not reported  
 Site History: Not reported

Click here to access the California GeoTracker records for this facility:

Region: STATE  
**Facility Status: Completed - Case Closed**  
 Status Date: 10/14/1987  
 Global Id: T0608139644  
 Lead Agency: SAN DIEGO COUNTY LOP  
 Lead Agency Case Number: H02747-001  
 Latitude: 32.765535  
 Longitude: -117.157228  
 Case Type: Cleanup Program Site  
 Case Worker: Not reported  
 Local Agency: Not reported  
 RB Case Number: Not reported  
 File Location: Local Agency  
 Potential Media Affected: Not reported  
 Potential Contaminants of Concern: Not reported  
 Site History: Not reported

Click here to access the California GeoTracker records for this facility:

**UST:**

Facility ID: H02747  
 Permitting Agency: SAN DIEGO COUNTY  
 Latitude: 32.7663416  
 Longitude: -117.1564301

**HIST UST:**

Region: STATE  
 Facility ID: 00000019537  
 Facility Type: Other  
 Other Type: NEW CAR DEALER  
 Contact Name: ROBERT L. HALEY

MAP FINDINGS

Map ID  
 Direction  
 Distance  
 Distance (ft.)Site

EDR ID Number

Database(s) EPA ID Number

**COURTESY CHEVROLET (Continued)**

**1000370081**

Telephone: 6192974321  
 Owner Name: COURTESY CHEVROLET INC.  
 Owner Address: 750 CAMINO DEL RIO NO.  
 Owner City,St,Zip: SAN DIEGO, CA 92108  
 Total Tanks: 0010

Tank Num: 001  
 Container Num: 1  
 Year Installed: 1961  
 Tank Capacity: 00000550  
 Tank Used for: PRODUCT  
 Type of Fuel: Not reported  
 Container Construction Thickness: Not reported  
 Leak Detection: Stock Inventor

Tank Num: 002  
 Container Num: 2  
 Year Installed: 1961  
 Tank Capacity: 00004000  
 Tank Used for: PRODUCT  
 Type of Fuel: Not reported  
 Container Construction Thickness: Not reported  
 Leak Detection: Stock Inventor

Tank Num: 003  
 Container Num: 3  
 Year Installed: 1961  
 Tank Capacity: 00004000  
 Tank Used for: PRODUCT  
 Type of Fuel: DIESEL  
 Container Construction Thickness: Not reported  
 Leak Detection: Stock Inventor

Tank Num: 004  
 Container Num: 4  
 Year Installed: 1961  
 Tank Capacity: 00000500  
 Tank Used for: WASTE  
 Type of Fuel: WASTE OIL  
 Container Construction Thickness: Not reported  
 Leak Detection: Stock Inventor

Tank Num: 005  
 Container Num: 5  
 Year Installed: 1961  
 Tank Capacity: 00002500  
 Tank Used for: PRODUCT  
 Type of Fuel: UNLEADED  
 Container Construction Thickness: Not reported  
 Leak Detection: Stock Inventor

Tank Num: 006  
 Container Num: 6  
 Year Installed: 1964  
 Tank Capacity: 00001000  
 Tank Used for: PRODUCT  
 Type of Fuel: WASTE OIL

MAP FINDINGS

Map ID  
 Direction  
 Distance  
 Distance (ft.)Site

EDR ID Number  
 EPA ID Number

Database(s)

**COURTESY CHEVROLET (Continued)**

**1000370081**

Container Construction Thickness: Not reported  
 Leak Detection: Stock Inventor

Tank Num: 007  
 Container Num: 7  
 Year Installed: 1964  
 Tank Capacity: 00000550  
 Tank Used for: PRODUCT  
 Type of Fuel: 06  
 Container Construction Thickness: Not reported  
 Leak Detection: Stock Inventor

Tank Num: 008  
 Container Num: 8  
 Year Installed: 1964  
 Tank Capacity: 00000550  
 Tank Used for: Not reported  
 Type of Fuel: 06  
 Container Construction Thickness: Not reported  
 Leak Detection: Stock Inventor

Tank Num: 009  
 Container Num: 9  
 Year Installed: 1964  
 Tank Capacity: 00000550  
 Tank Used for: PRODUCT  
 Type of Fuel: Not reported  
 Container Construction Thickness: Not reported  
 Leak Detection: Stock Inventor

Tank Num: 010  
 Container Num: 10  
 Year Installed: 1964  
 Tank Capacity: 00000550  
 Tank Used for: Not reported  
 Type of Fuel: 06  
 Container Construction Thickness: Not reported  
 Leak Detection: Stock Inventor

**SWEEPS UST:**

Status: Active  
 Comp Number: 2747  
 Number: 9  
 Board Of Equalization: 44-021732  
 Referral Date: Not reported  
 Action Date: 06-26-92  
 Created Date: 02-29-88  
 Owner Tank Id: Not reported  
 SWRCB Tank Id: 37-000-002747-000002  
 Tank Status: A  
 Capacity: 4000  
 Active Date: Not reported  
 Tank Use: OIL  
 STG: P  
 Content: Not reported  
 Number Of Tanks: 8

MAP FINDINGS

Map ID  
 Direction  
 Distance  
 Distance (ft.)Site

EDR ID Number

Database(s) EPA ID Number

**COURTESY CHEVROLET (Continued)**

**1000370081**

Status: Active  
 Comp Number: 2747  
 Number: 9  
 Board Of Equalization: 44-021732  
 Referral Date: Not reported  
 Action Date: 06-26-92  
 Created Date: 02-29-88  
 Owner Tank Id: Not reported  
 SWRCB Tank Id: 37-000-002747-000003  
 Tank Status: A  
 Capacity: 4000  
 Active Date: Not reported  
 Tank Use: M.V. FUEL  
 STG: P  
 Content: OTHER  
 Number Of Tanks: Not reported

Status: Active  
 Comp Number: 2747  
 Number: 9  
 Board Of Equalization: 44-021732  
 Referral Date: Not reported  
 Action Date: 06-26-92  
 Created Date: 02-29-88  
 Owner Tank Id: Not reported  
 SWRCB Tank Id: 37-000-002747-000006  
 Tank Status: A  
 Capacity: 2500  
 Active Date: Not reported  
 Tank Use: PETROLEUM  
 STG: W  
 Content: Not reported  
 Number Of Tanks: Not reported

Status: Active  
 Comp Number: 2747  
 Number: 9  
 Board Of Equalization: 44-021732  
 Referral Date: Not reported  
 Action Date: 06-26-92  
 Created Date: 02-29-88  
 Owner Tank Id: Not reported  
 SWRCB Tank Id: 37-000-002747-000007  
 Tank Status: A  
 Capacity: 550  
 Active Date: Not reported  
 Tank Use: OIL  
 STG: P  
 Content: Not reported  
 Number Of Tanks: Not reported

Status: Active  
 Comp Number: 2747  
 Number: 9  
 Board Of Equalization: 44-021732  
 Referral Date: Not reported  
 Action Date: 06-26-92

MAP FINDINGS

Map ID  
 Direction  
 Distance  
 Distance (ft.)Site

EDR ID Number  
 EPA ID Number

Database(s)

**COURTESY CHEVROLET (Continued)**

**1000370081**

Created Date: 02-29-88  
 Owner Tank Id: Not reported  
 SWRCB Tank Id: 37-000-002747-000008  
 Tank Status: A  
 Capacity: 550  
 Active Date: Not reported  
 Tank Use: PETROLEUM  
 STG: P  
 Content: Not reported  
 Number Of Tanks: Not reported

Status: Active  
 Comp Number: 2747  
 Number: 9  
 Board Of Equalization: 44-021732  
 Referral Date: Not reported  
 Action Date: 06-26-92  
 Created Date: 02-29-88  
 Owner Tank Id: Not reported  
 SWRCB Tank Id: 37-000-002747-000009  
 Tank Status: A  
 Capacity: 550  
 Active Date: Not reported  
 Tank Use: OIL  
 STG: P  
 Content: Not reported  
 Number Of Tanks: Not reported

Status: Active  
 Comp Number: 2747  
 Number: 9  
 Board Of Equalization: 44-021732  
 Referral Date: Not reported  
 Action Date: 06-26-92  
 Created Date: 02-29-88  
 Owner Tank Id: Not reported  
 SWRCB Tank Id: 37-000-002747-000010  
 Tank Status: A  
 Capacity: 550  
 Active Date: Not reported  
 Tank Use: OIL  
 STG: P  
 Content: Not reported  
 Number Of Tanks: Not reported

Status: Active  
 Comp Number: 2747  
 Number: 9  
 Board Of Equalization: 44-021732  
 Referral Date: Not reported  
 Action Date: 06-26-92  
 Created Date: 02-29-88  
 Owner Tank Id: Not reported  
 SWRCB Tank Id: 37-000-002747-000011  
 Tank Status: A  
 Capacity: 4000  
 Active Date: Not reported

MAP FINDINGS

Map ID  
 Direction  
 Distance  
 Distance (ft.)Site

EDR ID Number  
 EPA ID Number

Database(s)

**COURTESY CHEVROLET (Continued)**

**1000370081**

Tank Use:	M.V. FUEL
STG:	P
Content:	REG UNLEADED
Number Of Tanks:	Not reported
Status:	Not reported
Comp Number:	2747
Number:	Not reported
Board Of Equalization:	44-021732
Referral Date:	Not reported
Action Date:	Not reported
Created Date:	Not reported
Owner Tank Id:	Not reported
SWRCB Tank Id:	37-000-002747-000001
Tank Status:	Not reported
Capacity:	550
Active Date:	Not reported
Tank Use:	OIL
STG:	PRODUCT
Content:	Not reported
Number Of Tanks:	3
Status:	Not reported
Comp Number:	2747
Number:	Not reported
Board Of Equalization:	44-021732
Referral Date:	Not reported
Action Date:	Not reported
Created Date:	Not reported
Owner Tank Id:	Not reported
SWRCB Tank Id:	37-000-002747-000004
Tank Status:	Not reported
Capacity:	500
Active Date:	Not reported
Tank Use:	PETROLEUM
STG:	WASTE
Content:	Not reported
Number Of Tanks:	Not reported
Status:	Not reported
Comp Number:	2747
Number:	Not reported
Board Of Equalization:	44-021732
Referral Date:	Not reported
Action Date:	Not reported
Created Date:	Not reported
Owner Tank Id:	Not reported
SWRCB Tank Id:	37-000-002747-000005
Tank Status:	Not reported
Capacity:	2500
Active Date:	Not reported
Tank Use:	M.V. FUEL
STG:	PRODUCT
Content:	REG UNLEADED
Number Of Tanks:	Not reported

MAP FINDINGS

Map ID  
 Direction  
 Distance  
 Distance (ft.)Site

EDR ID Number  
 EPA ID Number

Database(s)

**COURTESY CHEVROLET (Continued)**

**1000370081**

AST:

Certified Unified Program Agencies: San Diego  
 Owner: E J FITZGERALD  
 Total Gallons: 2685

NOTIFY 65:

Date Reported: Not reported  
 Staff Initials: Not reported  
 Board File Number: Not reported  
 Facility Type: Not reported  
 Discharge Date: Not reported  
 Incident Description: 92108-3207

HAZNET:

envid: 1000370081  
 Year: 2013  
 GEPAID: CAD055710651  
 Contact: SCOTT HASTED SERVICE DIRECTOR  
 Telephone: 6192974321  
 Mailing Name: Not reported  
 Mailing Address: 750 CAMINO DEL RIO NORTH  
 Mailing City,St,Zip: SAN DIEGO, CA 921080000  
 Gen County: San Diego  
 TSD EPA ID: CAD008252405  
 TSD County: Los Angeles  
 Waste Category: Not reported  
 Disposal Method: Fuel Blending Prior To Energy Recovery At Another Site  
 Tons: 0.12093  
 Facility County: Not reported

envid: 1000370081  
 Year: 2013  
 GEPAID: CAD055710651  
 Contact: SCOTT HASTED SERVICE DIRECTOR  
 Telephone: 6192974321  
 Mailing Name: Not reported  
 Mailing Address: 750 CAMINO DEL RIO NORTH  
 Mailing City,St,Zip: SAN DIEGO, CA 921080000  
 Gen County: San Diego  
 TSD EPA ID: AZC950823111  
 TSD County: 99  
 Waste Category: Not reported  
 Disposal Method: Landfill Or Surface Impoundment That Will Be Closed As Landfill( To Include On-Site Treatment And/Or Stabilization)  
 Tons: 13.2  
 Facility County: Not reported

envid: 1000370081  
 Year: 2013  
 GEPAID: CAD055710651  
 Contact: SCOTT HASTED SERVICE DIRECTOR  
 Telephone: 6192974321  
 Mailing Name: Not reported  
 Mailing Address: 750 CAMINO DEL RIO NORTH  
 Mailing City,St,Zip: SAN DIEGO, CA 921080000  
 Gen County: San Diego



MAP FINDINGS

Map ID  
 Direction  
 Distance  
 Distance (ft.)Site

EDR ID Number  
 EPA ID Number

Database(s)

**COURTESY CHEVROLET (Continued)**

**1000370081**

TSD EPA ID: CAT080013352  
 TSD County: Los Angeles  
 Waste Category: Not reported  
 Disposal Method: Other Recovery Of Reclamation For Reuse Including Acid Regeneration,  
 Organics Recovery Ect  
 Tons: 0.272  
 Facility County: Not reported

envid: 1000370081  
 Year: 2013  
 GEPAID: CAD055710651  
 Contact: SCOTT HASTED SERVICE DIRECTOR  
 Telephone: 6192974321  
 Mailing Name: Not reported  
 Mailing Address: 750 CAMINO DEL RIO NORTH  
 Mailing City,St,Zip: SAN DIEGO, CA 921080000  
 Gen County: San Diego

TSD EPA ID: CAT080013352  
 TSD County: Los Angeles  
 Waste Category: Not reported  
 Disposal Method: Other Recovery Of Reclamation For Reuse Including Acid Regeneration,  
 Organics Recovery Ect  
 Tons: 0.52125  
 Facility County: Not reported

envid: 1000370081  
 Year: 2013  
 GEPAID: CAD055710651  
 Contact: SCOTT HASTED SERVICE DIRECTOR  
 Telephone: 6192974321  
 Mailing Name: Not reported  
 Mailing Address: 750 CAMINO DEL RIO NORTH  
 Mailing City,St,Zip: SAN DIEGO, CA 921080000  
 Gen County: San Diego  
 TSD EPA ID: CAT000613976  
 TSD County: Orange  
 Waste Category: Not reported  
 Disposal Method: Storage, Bulking, And/Or Transfer Off Site--No Treatment/Reovery  
 (H010-H129) Or (H131-H135)  
 Tons: 2.0832  
 Facility County: Not reported

[Click this hyperlink](#) while viewing on your computer to access  
 127 additional CA\_HAZNET: record(s) in the EDR Site Report.

**EMI:**

Year: 1999  
 County Code: 37  
 Air Basin: SD  
 Facility ID: 725  
 Air District Name: SD  
 SIC Code: 7532  
 Air District Name: SAN DIEGO COUNTY APCD  
 Community Health Air Pollution Info System: Not reported  
 Consolidated Emission Reporting Rule: Not reported  
 Total Organic Hydrocarbon Gases Tons/Yr: 0  
 Reactive Organic Gases Tons/Yr: 0

MAP FINDINGS

Map ID  
 Direction  
 Distance  
 Distance (ft.)Site

EDR ID Number  
 EPA ID Number

Database(s)

**COURTESY CHEVROLET (Continued)**

**1000370081**

Carbon Monoxide Emissions Tons/Yr:	0
NOX - Oxides of Nitrogen Tons/Yr:	0
SOX - Oxides of Sulphur Tons/Yr:	0
Particulate Matter Tons/Yr:	0
Part. Matter 10 Micrometers & Smlr Tons/Yr:	0
Year:	2001
County Code:	37
Air Basin:	SD
Facility ID:	725
Air District Name:	SD
SIC Code:	7532
Air District Name:	SAN DIEGO COUNTY APCD
Community Health Air Pollution Info System:	Not reported
Consolidated Emission Reporting Rule:	Not reported
Total Organic Hydrocarbon Gases Tons/Yr:	0
Reactive Organic Gases Tons/Yr:	0
Carbon Monoxide Emissions Tons/Yr:	0
NOX - Oxides of Nitrogen Tons/Yr:	0
SOX - Oxides of Sulphur Tons/Yr:	0
Particulate Matter Tons/Yr:	0
Part. Matter 10 Micrometers & Smlr Tons/Yr:	0
Year:	2002
County Code:	37
Air Basin:	SD
Facility ID:	725
Air District Name:	SD
SIC Code:	7532
Air District Name:	SAN DIEGO COUNTY APCD
Community Health Air Pollution Info System:	Not reported
Consolidated Emission Reporting Rule:	Not reported
Total Organic Hydrocarbon Gases Tons/Yr:	0
Reactive Organic Gases Tons/Yr:	0
Carbon Monoxide Emissions Tons/Yr:	0
NOX - Oxides of Nitrogen Tons/Yr:	0
SOX - Oxides of Sulphur Tons/Yr:	0
Particulate Matter Tons/Yr:	0
Part. Matter 10 Micrometers & Smlr Tons/Yr:	0
Year:	2003
County Code:	37
Air Basin:	SD
Facility ID:	725
Air District Name:	SD
SIC Code:	7532
Air District Name:	SAN DIEGO COUNTY APCD
Community Health Air Pollution Info System:	Not reported
Consolidated Emission Reporting Rule:	Not reported
Total Organic Hydrocarbon Gases Tons/Yr:	0
Reactive Organic Gases Tons/Yr:	0
Carbon Monoxide Emissions Tons/Yr:	0
NOX - Oxides of Nitrogen Tons/Yr:	0
SOX - Oxides of Sulphur Tons/Yr:	0
Particulate Matter Tons/Yr:	0
Part. Matter 10 Micrometers & Smlr Tons/Yr:	0

MAP FINDINGS

Map ID  
 Direction  
 Distance  
 Distance (ft.)Site

EDR ID Number

Database(s) EPA ID Number

**COURTESY CHEVROLET (Continued)**

**1000370081**

Year: 2004  
 County Code: 37  
 Air Basin: SD  
 Facility ID: 725  
 Air District Name: SD  
 SIC Code: 7532  
 Air District Name: SAN DIEGO COUNTY APCD  
 Community Health Air Pollution Info System: Not reported  
 Consolidated Emission Reporting Rule: Not reported  
 Total Organic Hydrocarbon Gases Tons/Yr: 0.430511751  
 Reactive Organic Gases Tons/Yr: 0.397065  
 Carbon Monoxide Emissions Tons/Yr: 0  
 NOX - Oxides of Nitrogen Tons/Yr: 0  
 SOX - Oxides of Sulphur Tons/Yr: 0  
 Particulate Matter Tons/Yr: 0  
 Part. Matter 10 Micrometers & Smlr Tons/Yr: 0

Year: 2005  
 County Code: 37  
 Air Basin: SD  
 Facility ID: 725  
 Air District Name: SD  
 SIC Code: 7532  
 Air District Name: SAN DIEGO COUNTY APCD  
 Community Health Air Pollution Info System: Not reported  
 Consolidated Emission Reporting Rule: Not reported  
 Total Organic Hydrocarbon Gases Tons/Yr: .430511751  
 Reactive Organic Gases Tons/Yr: .397065  
 Carbon Monoxide Emissions Tons/Yr: 0  
 NOX - Oxides of Nitrogen Tons/Yr: 0  
 SOX - Oxides of Sulphur Tons/Yr: 0  
 Particulate Matter Tons/Yr: 0  
 Part. Matter 10 Micrometers & Smlr Tons/Yr: 0

Year: 2006  
 County Code: 37  
 Air Basin: SD  
 Facility ID: 725  
 Air District Name: SD  
 SIC Code: 7532  
 Air District Name: SAN DIEGO COUNTY APCD  
 Community Health Air Pollution Info System: Not reported  
 Consolidated Emission Reporting Rule: Not reported  
 Total Organic Hydrocarbon Gases Tons/Yr: .430511751  
 Reactive Organic Gases Tons/Yr: .397065  
 Carbon Monoxide Emissions Tons/Yr: 0  
 NOX - Oxides of Nitrogen Tons/Yr: 0  
 SOX - Oxides of Sulphur Tons/Yr: 0  
 Particulate Matter Tons/Yr: 0  
 Part. Matter 10 Micrometers & Smlr Tons/Yr: 0

**SAN DIEGO CO. SAM:**

Case Number: H02747-001  
 Agency: DEH Site Assessment & Mitigation  
**Funding: Non Billable**  
 Facility Type: Failed Integrity Test  
 Facility Status: Closed Case

MAP FINDINGS

Map ID  
 Direction  
 Distance  
 Distance (ft.)Site

EDR ID Number  
 EPA ID Number

Database(s)

**COURTESY CHEVROLET (Continued)**

1000370081

Date: 10/14/1987  
 Date Began: 9/23/1987

Case Number: H02747-002  
 Agency: DEH Site Assessment & Mitigation  
**Funding: Non Billable**  
 Facility Type: Failed Integrity Test  
 Facility Status: Closed Case  
 Date: 10/18/1988  
 Date Began: 9/8/1988

Case Number: H02747-003  
 Agency: DEH Site Assessment & Mitigation  
**Funding: LOP - Federal Fund**  
 Facility Type: Soils Only  
 Facility Status: Closed Case  
 Date: 5/9/1997  
 Date Began: 1/8/1996

70

CA CHMIRS S100217005  
 N/A

**1229 CAMINO DEL RIO SOUTH  
 SAN DIEGO, CA 92108**

CHMIRS:

OES Incident Number: 8905394  
 OES notification: Not reported  
 OES Date: Not reported  
 OES Time: Not reported  
 Incident Date: 29-MAR-89  
**Date Completed: 29-MAR-89**  
 Property Use: 500  
 Agency Id Number: 37140  
 Agency Incident Number: 52367  
 Time Notified: 1214  
 Time Completed: 1415  
 Surrounding Area: 500  
 Estimated Temperature: 70  
 Property Management: P  
 More Than Two Substances Involved?: N  
 Resp Agency Personel # Of Decontaminated: 0  
 Responding Agency Personel # Of Injuries: 0  
 Responding Agency Personel # Of Fatalities: 0  
 Others Number Of Decontaminated: 0  
 Others Number Of Injuries: 0  
 Others Number Of Fatalities: 0  
 Vehicle Make/year: FORD TRUCK  
 Vehicle License Number: 1X53319  
 Vehicle State: CA  
 Vehicle Id Number: Not reported  
 CA DOT PUC/ICC Number: Not reported  
 Company Name: MESA DISTRIBUTING  
 Reporting Officer Name/ID: JEFF A. HINCK  
 Report Date: 29-MAR-89  
 Facility Telephone: 619 236-7773  
 Waterway Involved: Not reported  
 Waterway: Not reported  
 Spill Site: Not reported  
 Cleanup By: Not reported

MAP FINDINGS

Map ID  
 Direction  
 Distance  
 Distance (ft.)Site

EDR ID Number  
 EPA ID Number

Database(s)

(Continued)

S100217005

Containment: Not reported  
 What Happened: Not reported  
 Type: Not reported  
 Measure: Not reported  
 Other: Not reported  
 Date/Time: Not reported  
 Year: 88-92  
 Agency: Not reported  
 Incident Date: Not reported  
 Admin Agency: Not reported  
 Amount: Not reported  
 Contained: Not reported  
 Site Type: Not reported  
 E Date: 08-MAY-90  
 Substance: Not reported  
 Unknown: Not reported  
 Substance #2: Not reported  
 Substance #3: Not reported  
 Evacuations: Not reported  
 Number of Injuries: Not reported  
 Number of Fatalities: Not reported  
 #1 Pipeline: Not reported  
 #2 Pipeline: Not reported  
 #3 Pipeline: Not reported  
 #1 Vessel >= 300 Tons: Not reported  
 #2 Vessel >= 300 Tons: Not reported  
 #3 Vessel >= 300 Tons: Not reported  
 Evacs: Not reported  
 Injuries: Not reported  
 Fataals: Not reported  
 Comments: Not reported  
 Description: Not reported

70

**ED BENJAMIN & SONS**  
**1233 CAM DEL RIO SOUTH**  
**SAN DIEGO, CA 92108**

CA San Diego Co. HMMD S106063741  
 N/A

SAN DIEGO CO. HMMD:  
 Facility Id: 132989  
 Business Type: 6HK18  
 EPA Id Number: CAL000095161  
 APN: 438-070-13-00  
 Last HMMD Inspection: 08/31/2009  
 Permit Status: INAC  
 Permit Expiration: 07/31/2012  
 Facility Owner: ED BENJAMIN & SONS  
 Facility Address: 1233 S CAMINO DEL RIO  
 Facility City: SAN DIEGO  
 Facility State: CA  
 Facility Zip: 92108-  
 UST Owner: Not reported  
 Handle Regulated Hazmat: Y  
 Own Or Operate UST: Not reported  
 Subject To APSA: Not reported  
 Generate Haz Waste: Not reported  
 Treat Haz Waste: Not reported  
 Generate Medical Waste: Not reported

MAP FINDINGS

Map ID  
 Direction  
 Distance  
 Distance (ft.)Site

EDR ID Number  
 EPA ID Number

Database(s)

**ED BENJAMIN & SONS (Continued)**

**S106063741**

Violations Inactive Permits:

Facility Id: 132989  
 Update Date: 11/02/2012  
 Inspection Date: 06/23/2003  
 Violation Code: 6HV0402  
 Violation: TRAINING PROGRAM NOT ADEQUATE  
 Violation Citation: Personnel training is not adequate to ensure compliance with hazardous waste regulations. CCR 66265.16(a)&(b)  
 Activity: Inactive Permit

70

**MARSHALLS 0725  
 908 CAMINO DEL RIO N  
 SAN DIEGO, CA 92108**

**CA HAZNET S117311139  
 N/A**

HAZNET:

envid: S117311139  
 Year: 2013  
 GEPAID: CAL000383000  
 Contact: PAUL KANGAS  
 Telephone: 7743083651  
 Mailing Name: Not reported  
 Mailing Address: 770 COCHITUATE RD  
 Mailing City,St,Zip: FRAMINGHAM, MA 01701  
 Gen County: San Diego  
 TSD EPA ID: INR000110197  
 TSD County: Not reported  
 Waste Category: Not reported  
 Disposal Method: Storage, Bulking, And/Or Transfer Off Site--No Treatment/Reovery (H010-H129) Or (H131-H135)  
 Tons: 0.012  
 Facility County: Not reported

envid: S117311139  
 Year: 2013  
 GEPAID: CAL000383000  
 Contact: PAUL KANGAS  
 Telephone: 7743083651  
 Mailing Name: Not reported  
 Mailing Address: 770 COCHITUATE RD  
 Mailing City,St,Zip: FRAMINGHAM, MA 01701  
 Gen County: San Diego  
 TSD EPA ID: INR000110197  
 TSD County: Not reported  
 Waste Category: Not reported  
 Disposal Method: Not reported  
 Tons: 0.0865  
 Facility County: Not reported

envid: S117311139  
 Year: 2013  
 GEPAID: CAL000383000  
 Contact: PAUL KANGAS  
 Telephone: 7743083651  
 Mailing Name: Not reported  
 Mailing Address: 770 COCHITUATE RD  
 Mailing City,St,Zip: FRAMINGHAM, MA 01701

MAP FINDINGS

Map ID  
 Direction  
 Distance  
 Distance (ft.)Site

EDR ID Number  
 EPA ID Number

Database(s)

**MARSHALLS 0725 (Continued)**

**S117311139**

Gen County: San Diego  
 TSD EPA ID: CAD008302903  
 TSD County: Los Angeles  
 Waste Category: Not reported  
 Disposal Method: Storage, Bulking, And/Or Transfer Off Site--No Treatment/Reovery (H010-H129) Or (H131-H135)  
 Tons: 0.004  
 Facility County: Not reported

envid: S117311139  
 Year: 2013  
 GEPAID: CAL000383000  
 Contact: PAUL KANGAS  
 Telephone: 7743083651  
 Mailing Name: Not reported  
 Mailing Address: 770 COCHITUATE RD  
 Mailing City,St,Zip: FRAMINGHAM, MA 01701

Gen County: San Diego  
 TSD EPA ID: CAD008302903  
 TSD County: Los Angeles  
 Waste Category: Not reported  
 Disposal Method: Storage, Bulking, And/Or Transfer Off Site--No Treatment/Reovery (H010-H129) Or (H131-H135)  
 Tons: 0.034  
 Facility County: Not reported

envid: S117311139  
 Year: 2013  
 GEPAID: CAL000383000  
 Contact: PAUL KANGAS  
 Telephone: 7743083651  
 Mailing Name: Not reported  
 Mailing Address: 770 COCHITUATE RD  
 Mailing City,St,Zip: FRAMINGHAM, MA 01701  
 Gen County: San Diego  
 TSD EPA ID: CAD008302903  
 TSD County: Los Angeles  
 Waste Category: Not reported  
 Disposal Method: Storage, Bulking, And/Or Transfer Off Site--No Treatment/Reovery (H010-H129) Or (H131-H135)  
 Tons: 0.014  
 Facility County: Not reported

Click this hyperlink while viewing on your computer to access 1 additional CA\_HAZNET: record(s) in the EDR Site Report.

70

**ED BENJAMIN & SONS  
 1233 CAMINO DEL RIO  
 SAN DIEGO, CA 92108**

**CA San Diego Co. HMMD S106063768  
 N/A**

SAN DIEGO CO. HMMD:  
 Facility Id: 133064  
 Business Type: 6HK18  
 EPA Id Number: Not reported  
 APN: DEH-133064  
 Last HMMD Inspection: 05/07/1992  
 Permit Status: INAC  
 Permit Expiration: 05/07/1992

MAP FINDINGS

Map ID  
 Direction  
 Distance  
 Distance (ft.)Site

EDR ID Number  
 EPA ID Number

Database(s)

**ED BENJAMIN & SONS (Continued)**

**S106063768**

Facility Owner: BURTON BENJAMIN  
 Facility Address: 1233 S CAMINO DEL RIO S  
 Facility City: SAN DIEGO  
 Facility State: CA  
 Facility Zip: 92108-  
 UST Owner: Not reported  
 Handle Regulated Hazmat: Not reported  
 Own Or Operate UST: Not reported  
 Subject To APSA: Not reported  
 Generate Haz Waste: Not reported  
 Treat Haz Waste: Not reported  
 Generate Medical Waste: Not reported

70

**SMILECARE  
 1333 CAMINO DEL RIO SOUTH  
 SAN DIEGO, CA 92108**

**CA San Diego Co. HMMD  
 CA HAZNET**

**S113078276  
 N/A**

**SAN DIEGO CO. HMMD:**

Facility Id: 153437  
 Business Type: 6HK10  
 EPA Id Number: CAL000142791  
 APN: 438-070-13-00  
 Last HMMD Inspection: 04/08/2010  
 Permit Status: OPEN  
 Permit Expiration: 07/31/2013  
 Facility Owner: SMILECARE  
 Facility Address: 2 MACARTHUR PL #700  
 Facility City: SANTA ANA  
 Facility State: CA  
 Facility Zip: 92799-5096  
 UST Owner: Not reported  
 Handle Regulated Hazmat: Not reported  
 Own Or Operate UST: Not reported  
 Subject To APSA: Not reported  
 Generate Haz Waste: Y  
 Treat Haz Waste: Not reported  
 Generate Medical Waste: Y

**Inactive Permits:**

Facility Id: 153437  
 Update Date: 11/02/2012  
 Case Number: Not reported  
 Name: WASTE 901 INFECTIOUS WASTE, GENERAL  
 Other Information: Not reported  
 Material Waste: Waste  
 Hazardous Categories 1: Not reported  
 Hazardous Categories 2: Not reported

Facility Id: 153437  
 Update Date: 11/02/2012  
 Case Number: Not reported  
 Name: WASTE 541 PHOTOCHEM/PHOTOPROC WASTE  
 Other Information: SPENT FIXER/DEVELOPER  
 Material Waste: Waste  
 Hazardous Categories 1: Not reported  
 Hazardous Categories 2: Not reported

Facility Id: 153437



MAP FINDINGS

Map ID  
 Direction  
 Distance  
 Distance (ft.)Site

EDR ID Number  
 EPA ID Number

Database(s)

**SMILECARE (Continued)**

**S113078276**

Update Date: 11/02/2012  
 Case Number: Not reported  
 Name: WASTE 343 UNSPEC ORGANIC LIQUID MIXTURE  
 Other Information: WASTE FLAMMABLE LIQUIDS  
 Material Waste: Waste  
 Hazardous Categories 1: Not reported  
 Hazardous Categories 2: Not reported

Facility Id: 153437  
 Update Date: 11/02/2012  
 Case Number: Not reported  
 Name: WASTE 902 INFECTIOUS WASTE, SHARPS  
 Other Information: Not reported  
 Material Waste: Waste  
 Hazardous Categories 1: Not reported  
 Hazardous Categories 2: Not reported

Violations Active Permits:

Facility Id: 153437  
 Update Date: 11/02/2012  
 Inspection Date: 04/08/2010  
 Violation Code: 6HV4309  
 Violation: SQG:MWMP OR EQUIV NOT ONSITE  
 Violation Citation: Medical Waste Management Plan or equivalent information not onsite for review (SQG). 117945  
 Activity: ACTIVE

HAZNET:

envid: S113078276  
 Year: 2011  
 GEPAID: CAL000142791  
 Contact: LANE D HARTER-DIR CLIN SVCS  
 Telephone: 7148503333  
 Mailing Name: Not reported  
 Mailing Address: PO BOX 25096  
 Mailing City,St,Zip: SANTA ANA, CA 927990000  
 Gen County: Not reported  
 TSD EPA ID: CAD044429835  
 TSD County: Not reported  
 Waste Category: Unspecified solvent mixture  
 Disposal Method: Storage, Bulking, And/Or Transfer Off Site--No Treatment/Reovery (H010-H129) Or (H131-H135)  
 Tons: 0.018  
 Facility County: San Diego

envid: S113078276  
 Year: 2011  
 GEPAID: CAL000142791  
 Contact: LANE D HARTER-DIR CLIN SVCS  
 Telephone: 7148503333  
 Mailing Name: Not reported  
 Mailing Address: PO BOX 25096  
 Mailing City,St,Zip: SANTA ANA, CA 927990000  
 Gen County: Not reported  
 TSD EPA ID: CAD044429835

MAP FINDINGS

Map ID  
 Direction  
 Distance  
 Distance (ft.)Site

EDR ID Number  
 EPA ID Number

Database(s)

**SMILECARE (Continued)**

**S113078276**

TSD County: Not reported  
 Waste Category: Unspecified solvent mixture  
 Disposal Method: Storage, Bulking, And/Or Transfer Off Site--No Treatment/Reovery  
 (H010-H129) Or (H131-H135)  
 Tons: 0.018  
 Facility County: San Diego

envid: S113078276  
 Year: 2011  
 GEPAID: CAL000142791  
 Contact: LANE D HARTEr-DIR CLIN SVCS  
 Telephone: 7148503333  
 Mailing Name: Not reported  
 Mailing Address: PO BOX 25096  
 Mailing City,St,Zip: SANTA ANA, CA 927990000  
 Gen County: Not reported  
 TSD EPA ID: CAD044429835  
 TSD County: Not reported  
 Waste Category: Unspecified solvent mixture  
 Disposal Method: Storage, Bulking, And/Or Transfer Off Site--No Treatment/Reovery  
 (H010-H129) Or (H131-H135)  
 Tons: 0.018  
 Facility County: San Diego

envid: S113078276  
 Year: 2010  
 GEPAID: CAL000142791  
 Contact: LANE D HARTEr-DIR CLIN SVCS  
 Telephone: 7148503333  
 Mailing Name: Not reported  
 Mailing Address: PO BOX 25096  
 Mailing City,St,Zip: SANTA ANA, CA 927990000  
 Gen County: Not reported  
 TSD EPA ID: CAD008364432  
 TSD County: Not reported  
 Waste Category: Unspecified solvent mixture  
 Disposal Method: Fuel Blending Prior To Energy Recovery At Another Site  
 Tons: 0.018  
 Facility County: San Diego

envid: S113078276  
 Year: 2010  
 GEPAID: CAL000142791  
 Contact: LANE D HARTEr-DIR CLIN SVCS  
 Telephone: 7148503333  
 Mailing Name: Not reported  
 Mailing Address: PO BOX 25096  
 Mailing City,St,Zip: SANTA ANA, CA 927990000  
 Gen County: Not reported  
 TSD EPA ID: CAD008364432  
 TSD County: Not reported  
 Waste Category: Unspecified solvent mixture  
 Disposal Method: Fuel Blending Prior To Energy Recovery At Another Site  
 Tons: 0.018  
 Facility County: San Diego

MAP FINDINGS

Map ID  
 Direction  
 Distance  
 Distance (ft.)Site

EDR ID Number  
 EPA ID Number

Database(s)

**SMILECARE (Continued)**

**S113078276**

[Click this hyperlink](#) while viewing on your computer to access  
 49 additional CA\_HAZNET: record(s) in the EDR Site Report.

**70**

**PLANNED PARENTHOOD MVE  
 1333 CAMINO DEL RIO SOUTH  
 SAN DIEGO, CA 92108**

**CA San Diego Co. HMMD**

**S106068340  
 N/A**

**SAN DIEGO CO. HMMD:**

Facility Id: 205022  
 Business Type: 6HK10  
 EPA Id Number: Not reported  
 APN: 438-070-13-00  
 Last HMMD Inspection: 05/04/2012  
 Permit Status: OPEN  
 Permit Expiration: 11/30/2012  
 Facility Owner: PLANNED PARENTHOOD  
 Facility Address: 1333 CAMINO DEL RIO S #306  
 Facility City: SAN DIEGO  
 Facility State: CA  
 Facility Zip: 92108  
 UST Owner: Not reported  
 Handle Regulated Hazmat: Not reported  
 Own Or Operate UST: Not reported  
 Subject To APSA: Not reported  
 Generate Haz Waste: Not reported  
 Treat Haz Waste: Not reported  
 Generate Medical Waste: Y

**Inactive Permits:**

Facility Id: 205022  
 Update Date: 11/02/2012  
 Case Number: Not reported  
 Name: WASTE 902 INFECTIOUS WASTE, SHARPS  
 Other Information: Not reported  
 Material Waste: Waste  
 Hazardous Categories 1: Not reported  
 Hazardous Categories 2: Not reported

**Violations Active Permits:**

Facility Id: 205022  
 Update Date: 11/02/2012  
 Inspection Date: 07/24/2008  
 Violation Code: 6HV4205  
 Violation: MED SOLID WASTE NOT SECURED TO DENY ACCE  
 Violation Citation: Medical Solid Waste not secured to deny access to unauthorized  
 persons. 68.1211  
 Activity: ACTIVE

Facility Id: 205022  
 Update Date: 11/02/2012  
 Inspection Date: 07/24/2008  
 Violation Code: 6HV4309  
 Violation: SQG:MWMP OR EQUIV NOT ONSITE  
 Violation Citation: Medical Waste Management Plan or equivalent information not onsite for  
 review (SQG). 117945  
 Activity: ACTIVE

MAP FINDINGS

Map ID  
 Direction  
 Distance  
 Distance (ft.)Site

EDR ID Number  
 EPA ID Number

Database(s)

70

**1441 CAMINO DEL RIO S  
 SAN DIEGO, CA 92108**

EDR US Hist Auto Stat

1015228927  
 N/A

EDR Historical Auto Stations:

Name: MARVIN K BROWN AUTO CTR  
 Year: 2001  
 Address: 1441 CAMINO DEL RIO S

Name: MARVIN K BROWN AUTO CTR  
 Year: 2003  
 Address: 1441 CAMINO DEL RIO S

Name: COLLISION SERVICE AT MKB  
 Year: 2010  
 Address: 1441 CAMINO DEL RIO S

Name: COLLISION SERVICE AT MKB  
 Year: 2011  
 Address: 1441 CAMINO DEL RIO S

70

**MARVIN K BROWN CADILLAC  
 1441 CAMINO DEL RIO S  
 SAN DIEGO, CA 92108**

CA HIST CORTESE  
 CA LUST  
 CA SLIC  
 CA HIST UST  
 CA SAN DIEGO CO. SAM

1000433226  
 N/A

HIST CORTESE:

Region: CORTESE  
 Facility County Code: 37  
 Reg By: LTNKA  
 Reg Id: 9UT2257

Region: CORTESE  
 Facility County Code: 37  
 Reg By: LTNKA  
 Reg Id: 9UT3791

Region: CORTESE  
 Facility County Code: 37  
 Reg By: LTNKA  
 Reg Id: 9UT1558

LUST:

Region: STATE  
 Global Id: T0607302555  
 Latitude: 32.7661281  
 Longitude: -117.1487464  
 Case Type: LUST Cleanup Site  
 Status: Completed - Case Closed  
 Status Date: 07/25/2003  
 Lead Agency: SAN DIEGO COUNTY LOP  
 Case Worker: TS  
 Local Agency: SAN DIEGO COUNTY LOP  
 RB Case Number: 9UT3791  
 LOC Case Number: H02623-005  
 File Location: Local Agency  
 Potential Media Affect: Aquifer used for drinking water supply  
 Potential Contaminants of Concern: Gasoline

MAP FINDINGS

Map ID  
 Direction  
 Distance  
 Distance (ft.)Site

EDR ID Number

Database(s) EPA ID Number

**MARVIN K BROWN CADILLAC (Continued)**

**1000433226**

Site History: Not reported

[Click here to access the California GeoTracker records for this facility:](#)

Contact:

Global Id: T0607302555  
 Contact Type: Local Agency Caseworker  
 Contact Name: TERESA SHERMAN  
 Organization Name: SAN DIEGO COUNTY LOP  
 Address: P.O. Box 129261  
 City: San Diego  
 Email: teresa.sherman@sdcounty.ca.gov  
 Phone Number: Not reported

Status History:

Global Id: T0607302555  
 Status: Completed - Case Closed  
 Status Date: 07/25/2003

Global Id: T0607302555  
 Status: Open - Case Begin Date  
 Status Date: 11/13/1998

Regulatory Activities:

Global Id: T0607302555  
 Action Type: Other  
 Date: 11/13/1998  
 Action: Leak Began

Global Id: T0607302555  
 Action Type: Other  
 Date: 11/13/1998  
 Action: Leak Discovery

Global Id: T0607302555  
 Action Type: Other  
 Date: 11/13/1998  
 Action: Leak Stopped

Global Id: T0607302555  
 Action Type: ENFORCEMENT  
 Date: 12/21/1998  
 Action: Notice of Responsibility

Global Id: T0607302555  
 Action Type: Other  
 Date: 11/23/1998  
 Action: Leak Reported

Region: STATE  
 Global Id: T0607300377  
 Latitude: 32.765535  
 Longitude: -117.148811  
 Case Type: LUST Cleanup Site  
 Status: Completed - Case Closed  
 Status Date: 04/27/1990

MAP FINDINGS

Map ID  
 Direction  
 Distance  
 Distance (ft.)Site

EDR ID Number  
 EPA ID Number

Database(s)

**MARVIN K BROWN CADILLAC (Continued)**

**1000433226**

Lead Agency: SAN DIEGO COUNTY LOP  
 Case Worker: Not reported  
 Local Agency: Not reported  
 RB Case Number: 9UT1558  
 LOC Case Number: H02623-001  
 File Location: Local Agency  
 Potential Media Affect: Soil  
 Potential Contaminants of Concern: Waste Oil / Motor / Hydraulic / Lubricating  
 Site History: Not reported

[Click here to access the California GeoTracker records for this facility:](#)

Status History:

Global Id: T0607300377  
 Status: Open - Case Begin Date  
 Status Date: 10/10/1989

Global Id: T0607300377  
 Status: Completed - Case Closed  
 Status Date: 04/27/1990

Regulatory Activities:

Global Id: T0607300377  
 Action Type: Other  
 Date: 10/10/1989  
 Action: Leak Began

Global Id: T0607300377  
 Action Type: Other  
 Date: 10/10/1989  
 Action: Leak Discovery

Global Id: T0607300377  
 Action Type: ENFORCEMENT  
 Date: 10/30/1989  
 Action: Notice of Responsibility

Global Id: T0607300377  
 Action Type: Other  
 Date: 10/10/1989  
 Action: Leak Stopped

Global Id: T0607300377  
 Action Type: Other  
 Date: 10/27/1989  
 Action: Leak Reported

Region: STATE  
 Global Id: T0607301023  
 Latitude: 32.765535  
 Longitude: -117.148811  
 Case Type: LUST Cleanup Site  
 Status: Completed - Case Closed  
 Status Date: 04/18/1996  
 Lead Agency: SAN DIEGO COUNTY LOP  
 Case Worker: NS

MAP FINDINGS

Map ID  
 Direction  
 Distance  
 Distance (ft.)Site

EDR ID Number

Database(s) EPA ID Number

**MARVIN K BROWN CADILLAC (Continued)**

**1000433226**

Local Agency: SAN DIEGO COUNTY LOP  
 RB Case Number: 9UT2257  
 LOC Case Number: H02623-004  
 File Location: Local Agency  
 Potential Media Affect: Soil  
 Potential Contaminants of Concern: Waste Oil / Motor / Hydraulic / Lubricating  
 Site History: Not reported

[Click here to access the California GeoTracker records for this facility:](#)

**Contact:**

Global Id: T0607301023  
 Contact Type: Local Agency Caseworker  
 Contact Name: NASSER SIONIT  
 Organization Name: SAN DIEGO COUNTY LOP  
 Address: P.O. Box 129261  
 City: San Diego  
 Email: nasser.sionit@sdcounty.ca.gov  
 Phone Number: Not reported

**Status History:**

Global Id: T0607301023  
 Status: Open - Case Begin Date  
 Status Date: 07/23/1992

Global Id: T0607301023  
 Status: Completed - Case Closed  
 Status Date: 04/18/1996

**Regulatory Activities:**

Global Id: T0607301023  
 Action Type: Other  
 Date: 07/23/1992  
 Action: Leak Began

Global Id: T0607301023  
 Action Type: Other  
 Date: 07/23/1992  
 Action: Leak Discovery

Global Id: T0607301023  
 Action Type: ENFORCEMENT  
 Date: 08/24/1992  
 Action: Notice of Responsibility

Global Id: T0607301023  
 Action Type: Other  
 Date: 07/23/1992  
 Action: Leak Stopped

Global Id: T0607301023  
 Action Type: Other  
 Date: 07/23/1992  
 Action: Leak Reported

MAP FINDINGS

Map ID  
 Direction  
 Distance  
 Distance (ft.)Site

EDR ID Number  
 EPA ID Number

Database(s)

**MARVIN K BROWN CADILLAC (Continued)**

**1000433226**

LUST REG 9:

Region: 9  
 Status: Case Closed  
 Case Number: 9UT1558  
 Local Case: H02623-001  
 Substance: Transmission Fluid  
 Qty Leaked: 0  
 Abate Method: Excavate and Dispose - remove contaminated soil and dispose in approved site  
 Local Agency: San Diego  
 How Found: Other Means  
 How Stopped: Close Tank  
 Source: Tank  
 Cause: Corrosion  
 Lead Agency: Local Agency  
 Case Type: Soil only  
 Date Found: 10/27/1989  
 Date Stopped: 10/10/1989  
 Confirm Date: 10/27/1989  
 Submit Workplan: Not reported  
 Prelim Assess: 12/26/1989  
 Desc Pollution: Not reported  
 Remed Plan: / /  
 Remed Action: Not reported  
 Began Monitor: Not reported  
 Release Date: 10/27/1989  
 Enforce Date: 10/30/89  
 Closed Date: 4/27/90  
 Enforce Type: SEL  
 Pilot Program: LOP  
 Basin Number: Not reported  
 GW Depth: Not reported  
 Beneficial Use: Not reported  
 NPDES Number: Not reported  
 Priority: Low priority. Priority ranking can change over time.  
 File Dispn: File discarded, case closed  
 Interim Remedial Actions: Yes  
 Cleanup and Abatement order Number: Not reported  
 Waste Discharge Requirement Number: Not reported

Region: 9  
 Status: Preliminary site assessment underway  
 Case Number: 9UT3791  
 Local Case: H02623-005  
 Substance: Unleaded Gasoline  
 Qty Leaked: 0  
 Abate Method: Not reported  
 Local Agency: San Diego  
 How Found: Tank Closure  
 How Stopped: Close Tank  
 Source: Tank  
 Cause: Corrosion  
 Lead Agency: Local Agency  
 Case Type: Soil only  
 Date Found: 11/13/1998  
 Date Stopped: 11/13/1998  
 Confirm Date: / /



MAP FINDINGS

Map ID  
 Direction  
 Distance  
 Distance (ft.)Site

EDR ID Number  
 EPA ID Number

Database(s)

**MARVIN K BROWN CADILLAC (Continued)**

**1000433226**

Submit Workplan: Not reported  
 Prelim Assess: 12/07/1998  
 Desc Pollution: Not reported  
 Remed Plan: / /  
 Remed Action: Not reported  
 Began Monitor: Not reported  
 Release Date: 11/23/1998  
 Enforce Date: Not reported  
 Closed Date: Not reported  
 Enforce Type: Not reported  
 Pilot Program: LOP  
 Basin Number: 907.11  
 GW Depth: >16'  
 Beneficial Use: MUNBU  
 NPDES Number: Not reported  
 Priority: Not reported  
 File Disp: Administratively opened on database, however no file physically exists  
 Interim Remedial Actions: Not reported  
 Cleanup and Abatement order Number: Not reported  
 Waste Discharge Requirement Number: Not reported

**SLIC:**

Region: STATE  
**Facility Status: Completed - Case Closed**  
 Status Date: 05/06/1991  
 Global Id: T0608152314  
 Lead Agency: SAN DIEGO COUNTY LOP  
 Lead Agency Case Number: H02623-002  
 Latitude: 32.765918  
 Longitude: -117.148801  
 Case Type: Cleanup Program Site  
 Case Worker: Not reported  
 Local Agency: Not reported  
 RB Case Number: Not reported  
 File Location: Local Agency  
 Potential Media Affected: Under Investigation  
 Potential Contaminants of Concern: Gasoline  
 Site History: Not reported

Click here to access the California GeoTracker records for this facility:

Region: STATE  
**Facility Status: Completed - Case Closed**  
 Status Date: 08/04/1992  
 Global Id: T0608115015  
 Lead Agency: SAN DIEGO COUNTY LOP  
 Lead Agency Case Number: H02623-003  
 Latitude: 32.765918  
 Longitude: -117.148801  
 Case Type: Cleanup Program Site  
 Case Worker: Not reported  
 Local Agency: Not reported  
 RB Case Number: Not reported  
 File Location: Local Agency  
 Potential Media Affected: Under Investigation  
 Potential Contaminants of Concern: Waste Oil / Motor / Hydraulic / Lubricating  
 Site History: Not reported

MAP FINDINGS

Map ID  
 Direction  
 Distance  
 Distance (ft.)Site

EDR ID Number  
 EPA ID Number

Database(s)

**MARVIN K BROWN CADILLAC (Continued)**

**1000433226**

[Click here to access the California GeoTracker records for this facility:](#)

HIST UST:

Region: STATE  
 Facility ID: 00000011633  
 Facility Type: Other  
 Other Type: CAR DEALER  
 Contact Name: DAVE GRUNDSTROM (DIRECTOR OF F  
 Telephone: 6192912040  
 Owner Name: MARVIN K. BROWN CADILLAC, INC.  
 Owner Address: 1441 CAMINO DEL RIO S.  
 Owner City,St,Zip: SAN DIEGO, CA 92108  
 Total Tanks: 0008

Tank Num: 001  
 Container Num: 1  
 Year Installed: 1967  
 Tank Capacity: 00010000  
 Tank Used for: PRODUCT  
 Type of Fuel: UNLEADED  
 Container Construction Thickness: Not reported  
 Leak Detection: None

Tank Num: 002  
 Container Num: 2  
 Year Installed: 1979  
 Tank Capacity: 00006000  
 Tank Used for: PRODUCT  
 Type of Fuel: DIESEL  
 Container Construction Thickness: 3/8  
 Leak Detection: None

Tank Num: 003  
 Container Num: 3  
 Year Installed: 1967  
 Tank Capacity: 00000450  
 Tank Used for: PRODUCT  
 Type of Fuel: 06  
 Container Construction Thickness: 1/4  
 Leak Detection: None

Tank Num: 004  
 Container Num: 4  
 Year Installed: 1967  
 Tank Capacity: 00000450  
 Tank Used for: WASTE  
 Type of Fuel: WASTE OIL  
 Container Construction Thickness: 1/4  
 Leak Detection: None

Tank Num: 005  
 Container Num: 5  
 Year Installed: 1967  
 Tank Capacity: 00000550  
 Tank Used for: WASTE  
 Type of Fuel: 5

MAP FINDINGS

Map ID  
 Direction  
 Distance  
 Distance (ft.)Site

EDR ID Number

Database(s) EPA ID Number

**MARVIN K BROWN CADILLAC (Continued)**

**1000433226**

Container Construction Thickness: X  
 Leak Detection: Stock Inventor

Tank Num: 006  
 Container Num: 7  
 Year Installed: 1967  
 Tank Capacity: 00002500  
 Tank Used for: PRODUCT  
 Type of Fuel: Not reported  
 Container Construction Thickness: Not reported  
 Leak Detection: Stock Inventor

Tank Num: 007  
 Container Num: 8  
 Year Installed: 1967  
 Tank Capacity: 00000550  
 Tank Used for: PRODUCT  
 Type of Fuel: Not reported  
 Container Construction Thickness: Not reported  
 Leak Detection: Stock Inventor

Tank Num: 008  
 Container Num: 6  
 Year Installed: 1967  
 Tank Capacity: 00000550  
 Tank Used for: WASTE  
 Type of Fuel: WASTE OIL  
 Container Construction Thickness: Not reported  
 Leak Detection: Stock Inventor

**SAN DIEGO CO. SAM:**

Case Number: H02623-001  
 Agency: DEH Site Assessment & Mitigation  
**Funding: LOP - State Fund**  
 Facility Type: Soils Only  
 Facility Status: Closed Case  
 Date: 4/27/1990  
 Date Began: 10/10/1989

Case Number: H02623-002  
 Agency: DEH Site Assessment & Mitigation  
**Funding: Non Billable**  
 Facility Type: Failed Integrity Test  
 Facility Status: Closed Case  
 Date: 5/6/1991  
 Date Began: 1/7/1991

Case Number: H02623-003  
 Agency: DEH Site Assessment & Mitigation  
**Funding: Non Billable**  
 Facility Type: Failed Integrity Test  
 Facility Status: Closed Case  
 Date: 8/4/1992  
 Date Began: 4/21/1992

Case Number: H02623-004  
 Agency: DEH Site Assessment & Mitigation

MAP FINDINGS

Map ID  
 Direction  
 Distance  
 Distance (ft.)Site

EDR ID Number  
 EPA ID Number

Database(s)

**MARVIN K BROWN CADILLAC (Continued)**

**1000433226**

<b>Funding:</b>	<b>LOP - Federal Fund</b>
Facility Type:	Soils Only
Facility Status:	Closed Case
Date:	4/18/1996
Date Began:	7/23/1992
Case Number:	H02623-005
Agency:	DEH Site Assessment & Mitigation
<b>Funding:</b>	<b>LOP - Federal Fund</b>
Facility Type:	Drinking Water Aquifer Impacted
Facility Status:	Closed Case
Date:	7/25/2003
Date Began:	11/13/1998

**70 MARVIN K BROWN AUTO CENTER  
 1441 CAMINO DEL RIO S  
 SAN DIEGO, CA 92108**

**CA AST S106060170  
 N/A**

AST:  
 Certified Unified Program Agencies: San Diego  
 Owner: JAMES E BROWN  
 Total Gallons: 2300

**70 CARTER COLLISION SERVICE AT MKB AUTO CTR  
 1441 S CAMINO DEL RIO  
 SAN DIEGO, CA 92108**

**RCRA NonGen / NLR 1008372092  
 CAR000162693**

RCRA NonGen / NLR:  
 Date form received by agency: 06/14/2006  
 Facility name: CARTER COLLISION SERVICE AT MKB AUTO CTR  
 Facility address: 1441 S CAMINO DEL RIO  
 SAN DIEGO, CA 92108  
 EPA ID: CAR000162693  
 Mailing address: 8835 CUYAMACA ST  
 SANTEE, CA 92071  
 Contact: MATTHEW J PARSONS  
 Contact address: 8835 CUYAMACA ST  
 SANTEE, CA 92071  
 Contact country: US  
 Contact telephone: 619-258-2050  
 Contact email: Not reported  
 EPA Region: 09  
 Classification: Non-Generator  
 Description: Handler: Non-Generators do not presently generate hazardous waste

Owner/Operator Summary:  
 Owner/operator name: MISSION CAMINO INVESTMENTS  
 Owner/operator address: 1441 S CAMINO DEL RIO  
 SAN DIEGO, CA 92108  
 Owner/operator country: US  
 Owner/operator telephone: Not reported  
 Legal status: Private  
 Owner/Operator Type: Owner  
 Owner/Op start date: 01/01/2005  
 Owner/Op end date: Not reported

MAP FINDINGS

Map ID  
 Direction  
 Distance  
 Distance (ft.)Site

EDR ID Number

Database(s) EPA ID Number

**CARTER COLLISION SERVICE AT MKB AUTO CTR (Continued)**

**1008372092**

Owner/operator name: CARTER COLLISION SERVICE  
 Owner/operator address: Not reported  
 Not reported  
 Owner/operator country: US  
 Owner/operator telephone: Not reported  
 Legal status: Private  
 Owner/Operator Type: Operator  
 Owner/Op start date: 05/01/2005  
 Owner/Op end date: Not reported

Handler Activities Summary:

U.S. importer of hazardous waste: No  
 Mixed waste (haz. and radioactive): No  
 Recycler of hazardous waste: No  
 Transporter of hazardous waste: No  
 Treater, storer or disposer of HW: No  
 Underground injection activity: No  
 On-site burner exemption: No  
 Furnace exemption: No  
 Used oil fuel burner: No  
 Used oil processor: No  
 User oil refiner: No  
 Used oil fuel marketer to burner: No  
 Used oil Specification marketer: No  
 Used oil transfer facility: No  
 Used oil transporter: No

Historical Generators:

Date form received by agency: 05/11/2005  
 Site name: CARTER COLLISION SERVICE AT MKB AUTO CTR  
 Classification: Small Quantity Generator

. Waste code: D001  
 . Waste name: IGNITABLE WASTE

. Waste code: D005  
 . Waste name: BARIUM

. Waste code: D007  
 . Waste name: CHROMIUM

. Waste code: D008  
 . Waste name: LEAD

. Waste code: F002  
 . Waste name: THE FOLLOWING SPENT HALOGENATED SOLVENTS: TETRACHLOROETHYLENE, METHYLENE CHLORIDE, TRICHLOROETHYLENE, 1,1,1-TRICHLOROETHANE, CHLOROBENZENE, 1,1,2-TRICHLORO-1,2,2-TRIFLUOROETHANE, ORTHO-DICHLOROBENZENE, TRICHLOROFLUOROMETHANE, AND 1,1,2, TRICHLOROETHANE; ALL SPENT SOLVENT MIXTURES/BLENDS CONTAINING, BEFORE USE, A TOTAL OF TEN PERCENT OR MORE (BY VOLUME) OF ONE OR MORE OF THE ABOVE HALOGENATED SOLVENTS OR THOSE SOLVENTS LISTED IN F001, F004, AND F005; AND STILL BOTTOMS FROM THE RECOVERY OF THESE SPENT SOLVENTS AND SPENT SOLVENT MIXTURES.

. Waste code: F003

MAP FINDINGS

Map ID  
 Direction  
 Distance  
 Distance (ft.)Site

EDR ID Number

Database(s) EPA ID Number

**CARTER COLLISION SERVICE AT MKB AUTO CTR (Continued)**

**1008372092**

. Waste name: THE FOLLOWING SPENT NONHALOGENATED SOLVENTS: XYLENE, ACETONE, ETHYL ACETATE, ETHYL BENZENE, ETHYL ETHER, METHYL ISOBUTYL KETONE, N-BUTYL ALCOHOL, CYCLOHEXANONE, AND METHANOL; ALL SPENT SOLVENT MIXTURES/BLENDS CONTAINING, BEFORE USE, ONLY THE ABOVE SPENT NONHALOGENATED SOLVENTS; AND ALL SPENT SOLVENT MIXTURES/BLENDS CONTAINING, BEFORE USE, ONE OR MORE OF THE ABOVE NONHALOGENATED SOLVENTS, AND A TOTAL OF TEN PERCENT OR MORE (BY VOLUME) OF ONE OR MORE OF THOSE SOLVENTS LISTED IN F001, F002, F004, AND F005; AND STILL BOTTOMS FROM THE RECOVERY OF THESE SPENT SOLVENTS AND SPENT SOLVENT MIXTURES.

. Waste code: F005

. Waste name: THE FOLLOWING SPENT NONHALOGENATED SOLVENTS: TOLUENE, METHYL ETHYL KETONE, CARBON DISULFIDE, ISOBUTANOL, PYRIDINE, BENZENE, 2-ETHOXYETHANOL, AND 2-NITROPROPANE; ALL SPENT SOLVENT MIXTURES/BLENDS CONTAINING, BEFORE USE, A TOTAL OF TEN PERCENT OR MORE (BY VOLUME) OF ONE OR MORE OF THE ABOVE NONHALOGENATED SOLVENTS OR THOSE SOLVENTS LISTED IN F001, F002, OR F004; AND STILL BOTTOMS FROM THE RECOVERY OF THESE SPENT SOLVENTS AND SPENT SOLVENT MIXTURES.

Violation Status: No violations found

70

**BROWN MARVIN K CADILLAC  
 1441 CAMINO DEL RIO S  
 SAN DIEGO, CA 92108**

**CA EMI 1006823868  
 N/A**

EMI:

Year:	1999
County Code:	37
Air Basin:	SD
Facility ID:	569
Air District Name:	SD
SIC Code:	7532
Air District Name:	SAN DIEGO COUNTY APCD
Community Health Air Pollution Info System:	Not reported
Consolidated Emission Reporting Rule:	Not reported
Total Organic Hydrocarbon Gases Tons/Yr:	2
Reactive Organic Gases Tons/Yr:	2
Carbon Monoxide Emissions Tons/Yr:	0
NOX - Oxides of Nitrogen Tons/Yr:	0
SOX - Oxides of Sulphur Tons/Yr:	0
Particulate Matter Tons/Yr:	0
Part. Matter 10 Micrometers & Smlr Tons/Yr:	0

Year:	2000
County Code:	37
Air Basin:	SD
Facility ID:	569
Air District Name:	SD
SIC Code:	7532
Air District Name:	SAN DIEGO COUNTY APCD
Community Health Air Pollution Info System:	Not reported
Consolidated Emission Reporting Rule:	Not reported
Total Organic Hydrocarbon Gases Tons/Yr:	1
Reactive Organic Gases Tons/Yr:	1
Carbon Monoxide Emissions Tons/Yr:	0
NOX - Oxides of Nitrogen Tons/Yr:	0
SOX - Oxides of Sulphur Tons/Yr:	0
Particulate Matter Tons/Yr:	0

MAP FINDINGS

Map ID  
 Direction  
 Distance  
 Distance (ft.)Site

EDR ID Number

Database(s) EPA ID Number

**BROWN MARVIN K CADILLAC (Continued)**

**1006823868**

Part. Matter 10 Micrometers & Smlr Tons/Yr: 0

Year: 2001  
 County Code: 37  
 Air Basin: SD  
 Facility ID: 569  
 Air District Name: SD  
 SIC Code: 7532  
 Air District Name: SAN DIEGO COUNTY APCD  
 Community Health Air Pollution Info System: Not reported  
 Consolidated Emission Reporting Rule: Not reported  
 Total Organic Hydrocarbon Gases Tons/Yr: 1  
 Reactive Organic Gases Tons/Yr: 1  
 Carbon Monoxide Emissions Tons/Yr: 0  
 NOX - Oxides of Nitrogen Tons/Yr: 0  
 SOX - Oxides of Sulphur Tons/Yr: 0  
 Particulate Matter Tons/Yr: 0  
 Part. Matter 10 Micrometers & Smlr Tons/Yr: 0

Year: 2002  
 County Code: 37  
 Air Basin: SD  
 Facility ID: 569  
 Air District Name: SD  
 SIC Code: 7532  
 Air District Name: SAN DIEGO COUNTY APCD  
 Community Health Air Pollution Info System: Not reported  
 Consolidated Emission Reporting Rule: Not reported  
 Total Organic Hydrocarbon Gases Tons/Yr: 1  
 Reactive Organic Gases Tons/Yr: 1  
 Carbon Monoxide Emissions Tons/Yr: 0  
 NOX - Oxides of Nitrogen Tons/Yr: 0  
 SOX - Oxides of Sulphur Tons/Yr: 0  
 Particulate Matter Tons/Yr: 0  
 Part. Matter 10 Micrometers & Smlr Tons/Yr: 0

Year: 2003  
 County Code: 37  
 Air Basin: SD  
 Facility ID: 569  
 Air District Name: SD  
 SIC Code: 7532  
 Air District Name: SAN DIEGO COUNTY APCD  
 Community Health Air Pollution Info System: Not reported  
 Consolidated Emission Reporting Rule: Not reported  
 Total Organic Hydrocarbon Gases Tons/Yr: 1  
 Reactive Organic Gases Tons/Yr: 1  
 Carbon Monoxide Emissions Tons/Yr: 0  
 NOX - Oxides of Nitrogen Tons/Yr: 0  
 SOX - Oxides of Sulphur Tons/Yr: 0  
 Particulate Matter Tons/Yr: 0  
 Part. Matter 10 Micrometers & Smlr Tons/Yr: 0

Year: 2004  
 County Code: 37  
 Air Basin: SD  
 Facility ID: 569

MAP FINDINGS

Map ID  
 Direction  
 Distance  
 Distance (ft.)Site

EDR ID Number  
 EPA ID Number

Database(s)

**BROWN MARVIN K CADILLAC (Continued)**

**1006823868**

Air District Name:	SD
SIC Code:	7532
Air District Name:	SAN DIEGO COUNTY APCD
Community Health Air Pollution Info System:	Not reported
Consolidated Emission Reporting Rule:	Not reported
Total Organic Hydrocarbon Gases Tons/Yr:	0.643656946
Reactive Organic Gases Tons/Yr:	0.5936508
Carbon Monoxide Emissions Tons/Yr:	0
NOX - Oxides of Nitrogen Tons/Yr:	0
SOX - Oxides of Sulphur Tons/Yr:	0
Particulate Matter Tons/Yr:	0
Part. Matter 10 Micrometers & Smlr Tons/Yr:	0
Year:	2005
County Code:	37
Air Basin:	SD
Facility ID:	569
Air District Name:	SD
SIC Code:	7532
Air District Name:	SAN DIEGO COUNTY APCD
Community Health Air Pollution Info System:	Not reported
Consolidated Emission Reporting Rule:	Not reported
Total Organic Hydrocarbon Gases Tons/Yr:	.643656946
Reactive Organic Gases Tons/Yr:	.5936508
Carbon Monoxide Emissions Tons/Yr:	0
NOX - Oxides of Nitrogen Tons/Yr:	0
SOX - Oxides of Sulphur Tons/Yr:	0
Particulate Matter Tons/Yr:	0
Part. Matter 10 Micrometers & Smlr Tons/Yr:	0
Year:	2006
County Code:	37
Air Basin:	SD
Facility ID:	569
Air District Name:	SD
SIC Code:	7532
Air District Name:	SAN DIEGO COUNTY APCD
Community Health Air Pollution Info System:	Not reported
Consolidated Emission Reporting Rule:	Not reported
Total Organic Hydrocarbon Gases Tons/Yr:	.643656946
Reactive Organic Gases Tons/Yr:	.5936508
Carbon Monoxide Emissions Tons/Yr:	0
NOX - Oxides of Nitrogen Tons/Yr:	0
SOX - Oxides of Sulphur Tons/Yr:	0
Particulate Matter Tons/Yr:	0
Part. Matter 10 Micrometers & Smlr Tons/Yr:	0

70

**MARVIN K BROWN CADIILLAC**  
**1441 CAMINO DEL RIO S**  
**SAN DIEGO, CA**

**CA RGA LUST S114648437**  
**N/A**

RGALUST:

2012	MARVIN K BROWN CADIILLAC	1441 CAMINO DEL RIO S
2011	MARVIN K BROWN CADIILLAC	1441 CAMINO DEL RIO S
2010	MARVIN K BROWN CADIILLAC	1441 CAMINO DEL RIO S
2009	MARVIN K BROWN CADIILLAC	1441 CAMINO DEL RIO S
2008	MARVIN K BROWN CADIILLAC	1441 CAMINO DEL RIO S
2007	MARVIN K BROWN CADIILLAC	1441 CAMINO DEL RIO S



MAP FINDINGS

Map ID  
 Direction  
 Distance  
 Distance (ft.)Site

EDR ID Number  
 EPA ID Number

Database(s)

**MARVIN K BROWN CADIILLAC (Continued)**

**S114648437**

2007	MARVIN K BROWN CADIILLAC	1441 CAMINO DEL RIO S
2007	MARVIN K BROWN CADIILLAC	1441 CAMINO DEL RIO S
2007	MARVIN K BROWN CADIILLAC	1441 CAMINO DEL RIO S
2007	MARVIN K BROWN CADIILLAC	1441 CAMINO DEL RIO S
2006	MARVIN K BROWN CADIILLAC	1441 CAMINO DEL RIO S
2005	MARVIN K BROWN CADIILLAC	1441 CAMINO DEL RIO S

70

**MARVIN K BROWN CADIILLAC  
 1441 CAMINO DEL RIO S  
 SAN DIEGO, CA 92108**

**CA UST U003789081  
 CA SWEEPS UST N/A**

UST:

Facility ID: H02623  
 Permitting Agency: SAN DIEGO COUNTY  
 Latitude: 32.766799  
 Longitude: -117.147597

SWEEPS UST:

Status: Active  
 Comp Number: 2623  
 Number: 9  
 Board Of Equalization: 44-021716  
 Referral Date: Not reported  
 Action Date: 06-26-92  
 Created Date: 02-29-88  
 Owner Tank Id: Not reported  
 SWRCB Tank Id: 37-000-002623-000001  
 Tank Status: A  
 Capacity: 10000  
 Active Date: Not reported  
 Tank Use: M.V. FUEL  
 STG: P  
 Content: REG UNLEADED  
 Number Of Tanks: 5

Status: Active  
 Comp Number: 2623  
 Number: 9  
 Board Of Equalization: 44-021716  
 Referral Date: Not reported  
 Action Date: 06-26-92  
 Created Date: 02-29-88  
 Owner Tank Id: Not reported  
 SWRCB Tank Id: 37-000-002623-000003  
 Tank Status: A  
 Capacity: 550  
 Active Date: Not reported  
 Tank Use: PETROLEUM  
 STG: P  
 Content: Not reported  
 Number Of Tanks: Not reported

Status: Active  
 Comp Number: 2623  
 Number: 9  
 Board Of Equalization: 44-021716  
 Referral Date: Not reported

MAP FINDINGS

Map ID  
 Direction  
 Distance  
 Distance (ft.)Site

EDR ID Number  
 EPA ID Number

Database(s)

**MARVIN K BROWN CADILLAC (Continued)**

**U003789081**

Action Date: 06-26-92  
 Created Date: 02-29-88  
 Owner Tank Id: Not reported  
 SWRCB Tank Id: 37-000-002623-000005  
 Tank Status: A  
 Capacity: 550  
 Active Date: Not reported  
 Tank Use: PETROLEUM  
 STG: W  
 Content: Not reported  
 Number Of Tanks: Not reported

Status: Active  
 Comp Number: 2623  
 Number: 9  
 Board Of Equalization: 44-021716  
 Referral Date: Not reported  
 Action Date: 06-26-92  
 Created Date: 02-29-88  
 Owner Tank Id: Not reported  
 SWRCB Tank Id: 37-000-002623-000006  
 Tank Status: A  
 Capacity: 550  
 Active Date: Not reported  
 Tank Use: PETROLEUM  
 STG: W  
 Content: Not reported  
 Number Of Tanks: Not reported

Status: Active  
 Comp Number: 2623  
 Number: 9  
 Board Of Equalization: 44-021716  
 Referral Date: Not reported  
 Action Date: 06-26-92  
 Created Date: 02-29-88  
 Owner Tank Id: Not reported  
 SWRCB Tank Id: 37-000-002623-000007  
 Tank Status: A  
 Capacity: 2500  
 Active Date: Not reported  
 Tank Use: OIL  
 STG: P  
 Content: Not reported  
 Number Of Tanks: Not reported

Status: Not reported  
 Comp Number: 2623  
 Number: Not reported  
 Board Of Equalization: 44-021716  
 Referral Date: Not reported  
 Action Date: Not reported  
 Created Date: Not reported  
 Owner Tank Id: Not reported  
 SWRCB Tank Id: 37-000-002623-000002  
 Tank Status: Not reported  
 Capacity: 6000

MAP FINDINGS

Map ID  
 Direction  
 Distance  
 Distance (ft.)Site

EDR ID Number

Database(s) EPA ID Number

**MARVIN K BROWN CADILLAC (Continued)**

**U003789081**

Active Date:	Not reported
Tank Use:	M.V. FUEL
STG:	PRODUCT
Content:	OTHER
Number Of Tanks:	4
Status:	Not reported
Comp Number:	2623
Number:	Not reported
Board Of Equalization:	44-021716
Referral Date:	Not reported
Action Date:	Not reported
Created Date:	Not reported
Owner Tank Id:	Not reported
SWRCB Tank Id:	37-000-002623-000004
Tank Status:	Not reported
Capacity:	2500
Active Date:	Not reported
Tank Use:	OIL
STG:	WASTE
Content:	Not reported
Number Of Tanks:	Not reported
Status:	Not reported
Comp Number:	2623
Number:	Not reported
Board Of Equalization:	44-021716
Referral Date:	Not reported
Action Date:	Not reported
Created Date:	Not reported
Owner Tank Id:	Not reported
SWRCB Tank Id:	37-000-002623-000008
Tank Status:	Not reported
Capacity:	550
Active Date:	Not reported
Tank Use:	OIL
STG:	PRODUCT
Content:	Not reported
Number Of Tanks:	Not reported
Status:	Not reported
Comp Number:	2623
Number:	Not reported
Board Of Equalization:	44-021716
Referral Date:	Not reported
Action Date:	Not reported
Created Date:	Not reported
Owner Tank Id:	Not reported
SWRCB Tank Id:	37-000-002623-000009
Tank Status:	Not reported
Capacity:	2500
Active Date:	Not reported
Tank Use:	OIL
STG:	PRODUCT
Content:	Not reported
Number Of Tanks:	Not reported

MAP FINDINGS

Map ID			EDR ID Number
Direction			
Distance			
Distance (ft.)	Site	Database(s)	EPA ID Number

---

<b>70</b>	<b>MARVIN K BROWN AUTO CTR</b> <b>1441 CAMINO DEL RIO S</b> <b>SAN DIEGO, CA 92108</b>	<b>FINDS</b>	<b>1007676889</b> <b>N/A</b>
-----------	--	--------------	---------------------------------

FINDS:

Registry ID: 110017946491

Environmental Interest/Information System  
STATE MASTER

CRITERIA AND HAZARDOUS AIR POLLUTANT INVENTORY

UORS (California - Used Oil Recycling System). California Integrated Waste Management Board (CIWMB) helps communities establish and promote convenient collection opportunities for used oil and used oil filters.

Registry ID: 110055799266

Environmental Interest/Information System  
RCRAInfo is a national information system that supports the Resource Conservation and Recovery Act (RCRA) program through the tracking of events and activities related to facilities that generate, transport, and treat, store, or dispose of hazardous waste. RCRAInfo allows RCRA program staff to track the notification, permit, compliance, and corrective action activities required under RCRA.

STATE MASTER

<b>70</b>	<b>BROWN, MARVIN</b> <b>1441 CAMINO DEL RIO S</b> <b>SAN DIEGO, CA 92108</b>	<b>CA LUST</b>	<b>S101301917</b> <b>N/A</b>
-----------	--	----------------	---------------------------------

LUST REG 9:

Region: 9  
 Status: Case Closed  
 Case Number: 9UT2257  
 Local Case: H02623-004  
 Substance: Waste Oil  
 Qty Leaked: Not reported  
 Abate Method: Excavate and Dispose - remove contaminated soil and dispose in approved site  
 Local Agency: San Diego  
 How Found: Other Means  
 How Stopped: Other Means  
 Source: Unknown  
 Cause: Unknown  
 Lead Agency: Local Agency  
 Case Type: Soil only  
 Date Found: 07/23/1992  
 Date Stopped: 07/23/1992  
 Confirm Date: 07/23/1992  
 Submit Workplan: Not reported  
 Prelim Assess: 08/03/1992  
 Desc Pollution: Not reported  
 Remed Plan: / /  
 Remed Action: Not reported  
 Began Monitor: Not reported  
 Release Date: 07/23/1992

MAP FINDINGS

Map ID  
 Direction  
 Distance  
 Distance (ft.)Site

EDR ID Number  
 EPA ID Number

Database(s)

**BROWN, MARVIN (Continued)**

**S101301917**

Enforce Date: Not reported  
 Closed Date: 4/18/96  
 Enforce Type: Not reported  
 Pilot Program: LOP  
 Basin Number: 907.11  
 GW Depth: 30'  
 Beneficial Use: Municipal groundwater use  
 NPDES Number: Not reported  
 Priority: 2B  
 File Dispn: File discarded, case closed  
 Interim Remedial Actions: No  
 Cleanup and Abatement order Number: Not reported  
 Waste Discharge Requirement Number: Not reported

70

**MARVIN K BROWN AUTO CTR INC  
 1441 CAMINO DEL RIO S  
 SAN DIEGO, CA 92108**

**CA HAZNET S113007144  
 N/A**

HAZNET:

envid: S113007144  
 Year: 2013  
 GEPAID: CAD981463334  
 Contact: JAMES J DUDA, DIR OF FIXED OPS  
 Telephone: 6192912040  
 Mailing Name: Not reported  
 Mailing Address: 1441 CAMINO DEL RIO S  
 Mailing City,St,Zip: SAN DIEGO, CA 921083521  
 Gen County: San Diego  
 TSD EPA ID: TXD077603371  
 TSD County: 99  
 Waste Category: Not reported  
 Disposal Method: Storage, Bulking, And/Or Transfer Off Site--No Treatment/Reovery  
 (H010-H129) Or (H131-H135)  
 Tons: 0.07  
 Facility County: Not reported

envid: S113007144  
 Year: 2013  
 GEPAID: CAD981463334  
 Contact: JAMES J DUDA, DIR OF FIXED OPS  
 Telephone: 6192912040  
 Mailing Name: Not reported  
 Mailing Address: 1441 CAMINO DEL RIO S  
 Mailing City,St,Zip: SAN DIEGO, CA 921083521  
 Gen County: San Diego  
 TSD EPA ID: TXD077603371  
 TSD County: 99  
 Waste Category: Not reported  
 Disposal Method: Fuel Blending Prior To Energy Recovery At Another Site  
 Tons: 0.18  
 Facility County: Not reported

envid: S113007144  
 Year: 2013  
 GEPAID: CAD981463334  
 Contact: JAMES J DUDA, DIR OF FIXED OPS  
 Telephone: 6192912040  
 Mailing Name: Not reported

MAP FINDINGS

Map ID  
 Direction  
 Distance  
 Distance (ft.)Site

EDR ID Number  
 EPA ID Number

Database(s)

**MARVIN K BROWN AUTO CTR INC (Continued)**

**S113007144**

Mailing Address: 1441 CAMINO DEL RIO S  
 Mailing City,St,Zip: SAN DIEGO, CA 921083521  
 Gen County: San Diego  
 TSD EPA ID: NED981723513  
 TSD County: 99  
 Waste Category: Not reported  
 Disposal Method: Incineration--Thermal Destruction Other Than Use As A Fuel  
 Tons: 0.075  
 Facility County: Not reported

envid: S113007144  
 Year: 2013  
 GEPAID: CAD981463334  
 Contact: JAMES J DUDA, DIR OF FIXED OPS  
 Telephone: 6192912040  
 Mailing Name: Not reported  
 Mailing Address: 1441 CAMINO DEL RIO S  
 Mailing City,St,Zip: SAN DIEGO, CA 921083521  
 Gen County: San Diego  
 TSD EPA ID: NED981723513  
 TSD County: 99  
 Waste Category: Not reported  
 Disposal Method: Incineration--Thermal Destruction Other Than Use As A Fuel  
 Tons: 0.02  
 Facility County: Not reported

envid: S113007144  
 Year: 2013  
 GEPAID: CAD981463334  
 Contact: JAMES J DUDA, DIR OF FIXED OPS  
 Telephone: 6192912040  
 Mailing Name: Not reported  
 Mailing Address: 1441 CAMINO DEL RIO S  
 Mailing City,St,Zip: SAN DIEGO, CA 921083521  
 Gen County: San Diego  
 TSD EPA ID: CAT000613893  
 TSD County: Los Angeles  
 Waste Category: Not reported  
 Disposal Method: Not reported  
 Tons: 0.7938  
 Facility County: Not reported

[Click this hyperlink](#) while viewing on your computer to access  
 283 additional CA\_HAZNET: record(s) in the EDR Site Report.

70

**MARVIN K BROWN  
 1441 CAMINO DEL RIO S  
 SAN DIEGO, CA**

**CA RGA LUST S114648440  
 N/A**

RGA LUST:

2004 MARVIN K BROWN 1441 CAMINO DEL RIO S  
 2003 MARVIN K BROWN 1441 CAMINO DEL RIO S

MAP FINDINGS

Map ID  
 Direction  
 Distance  
 Distance (ft.)Site

EDR ID Number

Database(s) EPA ID Number

70 **MARVIN K BROWN CADILLAC** CA RGA LUST S114648439  
**1441 CAMINO DEL RIO S** N/A  
**SAN DIEGO, CA**

RGA LUST:

2004	MARVIN K BROWN CADILLAC	1441 CAMINO DEL RIO S
2003	MARVIN K BROWN CADILLAC	1441 CAMINO DEL RIO S
2002	MARVIN K BROWN CADILLAC	1441 CAMINO DEL RIO S
2001	MARVIN K BROWN CADILLAC	1441 CAMINO DEL RIO S
2000	MARVIN K BROWN CADILLAC	1441 CAMINO DEL RIO S
1998	MARVIN K BROWN CADILLAC	1441 CAMINO DEL RIO S
1997	MARVIN K BROWN CADILLAC	1441 CAMINO DEL RIO S
1996	MARVIN K BROWN CADILLAC	1441 CAMINO DEL RIO S
1995	MARVIN K BROWN CADILLAC	1441 CAMINO DEL RIO S

70 **MARVIN K. BROWN CADILLAC** CA RGA LUST S114648441  
**1441 CAMINO DEL RIO S** N/A  
**SAN DIEGO, CA**

RGA LUST:

2004	MARVIN K. BROWN CADILLAC	1441 CAMINO DEL RIO S
2003	MARVIN K. BROWN CADILLAC	1441 CAMINO DEL RIO S

70 **MARVIN K. BROWN** CA RGA LUST S114648442  
**1441 CAMINO DEL RIO S** N/A  
**SAN DIEGO, CA**

RGA LUST:

2004	MARVIN K. BROWN	1441 CAMINO DEL RIO S
2003	MARVIN K. BROWN	1441 CAMINO DEL RIO S

70 **BROWN, MARVIN** CA RGA LUST S114587317  
**1441 CAMINO DEL RIO S** N/A  
**SAN DIEGO, CA**

RGA LUST:

2001	BROWN, MARVIN	1441 CAMINO DEL RIO S
2000	BROWN, MARVIN	1441 CAMINO DEL RIO S
1998	BROWN, MARVIN	1441 CAMINO DEL RIO S
1997	BROWN, MARVIN	1441 CAMINO DEL RIO S
1996	BROWN, MARVIN	1441 CAMINO DEL RIO S
1995	BROWN, MARVIN	1441 CAMINO DEL RIO S

MAP FINDINGS

Map ID Direction EDR ID Number  
 Distance Database(s) EPA ID Number  
 Distance (ft.)Site

70 CARTER COLLISION SERVICE DBA MKB AUTO CENTER CA HAZNET S113137243  
 1441 CAMINO DEL RIO S N/A  
 SAN DIEGO, CA 92108

HAZNET:

envid: S113137243  
 Year: 2013  
 GEPAID: CAL000294133  
 Contact: Tim Becker  
 Telephone: 6199545484  
 Mailing Name: Not reported  
 Mailing Address: 8835 CUYAMACA ST  
 Mailing City,St,Zip: SANTEE, CA 920714220  
 Gen County: San Diego  
 TSD EPA ID: CAD008252405  
 TSD County: Los Angeles  
 Waste Category: Not reported  
 Disposal Method: Fuel Blending Prior To Energy Recovery At Another Site  
 Tons: 0.3753  
 Facility County: Not reported

envid: S113137243  
 Year: 2011  
 GEPAID: CAL000294133  
 Contact: RICH BENDER  
 Telephone: 6196540858  
 Mailing Name: Not reported  
 Mailing Address: 8835 CUYAMACA ST  
 Mailing City,St,Zip: SANTEE, CA 920714220  
 Gen County: Not reported  
 TSD EPA ID: CAD008252405  
 TSD County: Not reported  
 Waste Category: Aqueous solution with total organic residues 10 percent or more  
 Disposal Method: Fuel Blending Prior To Energy Recovery At Another Site  
 Tons: 0.28356  
 Facility County: San Diego

envid: S113137243  
 Year: 2011  
 GEPAID: CAL000294133  
 Contact: RICH BENDER  
 Telephone: 6196540858  
 Mailing Name: Not reported  
 Mailing Address: 8835 CUYAMACA ST  
 Mailing City,St,Zip: SANTEE, CA 920714220  
 Gen County: Not reported  
 TSD EPA ID: CAD008252405  
 TSD County: Not reported  
 Waste Category: Other organic solids  
 Disposal Method: Storage, Bulking, And/Or Transfer Off Site--No Treatment/Reovery (H010-H129) Or (H131-H135)  
 Tons: 0.1  
 Facility County: San Diego

envid: S113137243  
 Year: 2010  
 GEPAID: CAL000294133  
 Contact: RICH BENDER  
 Telephone: 6196540858



MAP FINDINGS

Map ID  
 Direction  
 Distance  
 Distance (ft.)Site

EDR ID Number  
 EPA ID Number

Database(s)

**CARTER COLLISION SERVICE DBA MKB AUTO CENTER (Continued)**

**S113137243**

Mailing Name: Not reported  
 Mailing Address: 8835 CUYAMACA ST  
 Mailing City,St,Zip: SANTEE, CA 920714220  
 Gen County: Not reported  
 TSD EPA ID: CAD008252405  
 TSD County: Not reported  
 Waste Category: Aqueous solution with total organic residues 10 percent or more  
 Disposal Method: Fuel Blending Prior To Energy Recovery At Another Site  
 Tons: 0.24603  
 Facility County: San Diego

envid: S113137243  
 Year: 2008  
 GEPAID: CAL000294133  
 Contact: MATT PARSONS  
 Telephone: 6193394476  
 Mailing Name: Not reported  
 Mailing Address: 8835 CUYAMACA ST  
 Mailing City,St,Zip: SANTEE, CA 920714220  
 Gen County: Not reported  
 TSD EPA ID: CAD008252405  
 TSD County: Not reported  
 Waste Category: Other organic solids  
 Disposal Method: Storage, Bulking, And/Or Transfer Off Site--No Treatment/Reovery (H010-H129) Or (H131-H135)  
 Tons: 0.1  
 Facility County: San Diego

[Click this hyperlink](#) while viewing on your computer to access 16 additional CA\_HAZNET: record(s) in the EDR Site Report.

70

**MARVIN K BROWN AUTO CENTER  
 1441 CAMINO DEL RIO S  
 SAN DIEGO, CA 92108**

CA San Diego Co. HMMD

**S108213352  
 N/A**

SAN DIEGO CO. HMMD:  
 Facility Id: 102623  
 Business Type: 6HK31  
 EPA Id Number: CAD981463334  
 APN: 438-090-30-00  
 Last HMMD Inspection: 03/01/2012  
 Permit Status: OPEN  
 Permit Expiration: 11/30/2012  
 Facility Owner: JAMES E BROWN  
 Facility Address: 1441 CAMINO DEL RIO S  
 Facility City: SAN DIEGO  
 Facility State: CA  
 Facility Zip: 92108-3521  
 UST Owner: JAMES E BROWN  
 Handle Regulated Hazmat: Y  
 Own Or Operate UST: Y  
 Subject To APSA: Y  
 Generate Haz Waste: Y  
 Treat Haz Waste: Not reported  
 Generate Medical Waste: Not reported

UST:  
 UST Name: UNDERGROUND TANK 102623 T001

MAP FINDINGS

Map ID  
 Direction  
 Distance  
 Distance (ft.)Site

EDR ID Number  
 EPA ID Number

Database(s)

**MARVIN K BROWN AUTO CENTER (Continued)**

**S108213352**

Last Update: 2012-11-02 14:17:38  
 Permit Number: 102623  
 Tank Type: DOUBLE WALL  
 Additional Id: 1  
 Capacity Gallons: 10000  
 UST Contents: REGULAR UNLEADED  
 Other Content Info: REGULAR UNLEADED  
 Reg Status: REMOVED  
 Remove Close Date: 1998-07-10 00:00:00  
 Year Installed: 1967-01-01 00:00:00  
 Pipe Type: SINGLE WALL  
 Delivery System: SUCTION  
 Monitor Code: 11  
 UST Monitor Method: SW TANK SW SUCTION PIPE W/ CERTIFIED ATG: IN-TANK TEST MONTHLY, PIPE TEST TRIENNIALLY

UST Name: UNDERGROUND TANK 102623 T002  
 Last Update: 2012-11-02 14:17:38  
 Permit Number: 102623  
 Tank Type: SINGLE WALL  
 Additional Id: 2  
 Capacity Gallons: 6000  
 UST Contents: DIESEL  
 Other Content Info: DIESEL  
 Reg Status: REMOVED  
 Remove Close Date: 1991-08-02 00:00:00  
 Year Installed: 1979-01-01 00:00:00  
 Pipe Type: Not reported  
 Delivery System: Not reported  
 Monitor Code: 05  
 UST Monitor Method: SW TANK DW PIPE W/ POS SHUTOFF-ALARM ON LLD W/ SIRS:SIR ANALY MONTHLY, TANK TEST BIENNIALLY, PIPE TEST ANN 0.1 G/HR OR MO 0.2 G/HR

UST Name: UNDERGROUND TANK 102623 T003  
 Last Update: 2012-11-02 14:17:38  
 Permit Number: 102623  
 Tank Type: SINGLE WALL  
 Additional Id: 3  
 Capacity Gallons: 550  
 UST Contents: Not reported  
 Other Content Info: WASTE OIL  
 Reg Status: REMOVED  
 Remove Close Date: 1992-07-23 00:00:00  
 Year Installed: 1967-01-01 00:00:00  
 Pipe Type: Not reported  
 Delivery System: Not reported  
 Monitor Code: 07  
 UST Monitor Method: SW TANK SW PRESSURE PIPE W/RESTRICTIVE LLD W/DAILY RECONCILIATION OR WEEKLY GAUGING: TANK AND PIPE TEST ANNUALLY

UST Name: UNDERGROUND TANK 102623 T004  
 Last Update: 2012-11-02 14:17:38  
 Permit Number: 102623  
 Tank Type: SINGLE WALL  
 Additional Id: 4  
 Capacity Gallons: 2500  
 UST Contents: Not reported

MAP FINDINGS

Map ID  
 Direction  
 Distance  
 Distance (ft.)Site

EDR ID Number  
 EPA ID Number

Database(s)

**MARVIN K BROWN AUTO CENTER (Continued)**

**S108213352**

Other Content Info: LUBE OIL  
 Reg Status: REMOVED  
 Remove Close Date: 1986-04-03 00:00:00  
 Year Installed: 1967-01-01 00:00:00  
 Pipe Type: Not reported  
 Delivery System: Not reported  
 Monitor Code: 07  
 UST Monitor Method: SW TANK SW PRESSURE PIPE W/RESTRICTIVE LLD W/DAILY RECONCILIATION OR WEEKLY GAUGING: TANK AND PIPE TEST ANNUALLY

UST Name: UNDERGROUND TANK 102623 T005  
 Last Update: 2012-11-02 14:17:38  
 Permit Number: 102623  
 Tank Type: SINGLE WALL  
 Additional Id: Not reported  
 Capacity Gallons: 550  
 UST Contents: Not reported  
 Other Content Info: WASTE OIL  
 Reg Status: REMOVED  
 Remove Close Date: 1992-07-23 00:00:00  
 Year Installed: 1967-01-01 00:00:00  
 Pipe Type: Not reported  
 Delivery System: Not reported  
 Monitor Code: 07  
 UST Monitor Method: SW TANK SW PRESSURE PIPE W/RESTRICTIVE LLD W/DAILY RECONCILIATION OR WEEKLY GAUGING: TANK AND PIPE TEST ANNUALLY

UST Name: UNDERGROUND TANK 102623 T006  
 Last Update: 2012-11-02 14:17:38  
 Permit Number: 102623  
 Tank Type: SINGLE WALL  
 Additional Id: Not reported  
 Capacity Gallons: 550  
 UST Contents: Not reported  
 Other Content Info: WASTE OIL  
 Reg Status: REMOVED  
 Remove Close Date: 1992-07-23 00:00:00  
 Year Installed: 1967-01-01 00:00:00  
 Pipe Type: Not reported  
 Delivery System: Not reported  
 Monitor Code: 07  
 UST Monitor Method: SW TANK SW PRESSURE PIPE W/RESTRICTIVE LLD W/DAILY RECONCILIATION OR WEEKLY GAUGING: TANK AND PIPE TEST ANNUALLY

UST Name: UNDERGROUND TANK 102623 T007  
 Last Update: 2012-11-02 14:17:38  
 Permit Number: 102623  
 Tank Type: SINGLE WALL  
 Additional Id: Not reported  
 Capacity Gallons: 2500  
 UST Contents: Not reported  
 Other Content Info: LUBE OIL  
 Reg Status: REMOVED  
 Remove Close Date: 1992-07-23 00:00:00  
 Year Installed: 1967-01-01 00:00:00  
 Pipe Type: Not reported  
 Delivery System: SUCTION

MAP FINDINGS

Map ID  
 Direction  
 Distance  
 Distance (ft.)Site

EDR ID Number  
 EPA ID Number

Database(s)

**MARVIN K BROWN AUTO CENTER (Continued)**

**S108213352**

Monitor Code: 05  
 UST Monitor Method: SW TANK DW PIPE W/ POS SHUTOFF-ALARM ON LLD W/ SIRS:SIR ANALY MONTHLY, TANK TEST BIENNIALY, PIPE TEST ANN 0.1 G/HR OR MO 0.2 G/HR

UST Name: UNDERGROUND TANK 102623 T008  
 Last Update: 2012-11-02 14:17:38  
 Permit Number: 102623  
 Tank Type: SINGLE WALL  
 Additional Id: Not reported  
 Capacity Gallons: 550  
 UST Contents: Not reported  
 Other Content Info: AUTO TRANSMISSION FLUID  
 Reg Status: REMOVED  
 Remove Close Date: 1989-10-10 00:00:00  
 Year Installed: 1967-01-01 00:00:00  
 Pipe Type: Not reported  
 Delivery System: SUCTION  
 Monitor Code: 05

UST Monitor Method: SW TANK DW PIPE W/ POS SHUTOFF-ALARM ON LLD W/ SIRS:SIR ANALY MONTHLY, TANK TEST BIENNIALY, PIPE TEST ANN 0.1 G/HR OR MO 0.2 G/HR

UST Name: UNDERGROUND TANK 102623 T009  
 Last Update: 2012-11-02 14:17:38  
 Permit Number: 102623  
 Tank Type: UNKNOWN  
 Additional Id: 00009  
 Capacity Gallons: 2500  
 UST Contents: Not reported  
 Other Content Info: MOTOR OIL  
 Reg Status: REMOVED  
 Remove Close Date: 1989-10-10 00:00:00  
 Year Installed: Not reported  
 Pipe Type: Not reported  
 Delivery System: Not reported  
 Monitor Code: 90

UST Monitor Method: NO MONITORING ALTERNATIVE SELECTED. VERIFY AND ENTER MONITORING ALTERNATIVE DURING INSPECTION.

UST Name: UNDERGROUND TANK 102623 T010  
 Last Update: 2012-11-02 14:17:38  
 Permit Number: 102623  
 Tank Type: DOUBLE WALL  
 Additional Id: NT2142 / RT2708; RT5067  
 Capacity Gallons: 10000  
 UST Contents: REGULAR UNLEADED  
 Other Content Info: REGULAR UNLEADED  
 Reg Status: ACTIVE  
 Remove Close Date: Not reported  
 Year Installed: 1998-01-01 00:00:00  
 Pipe Type: DOUBLE WALL  
 Delivery System: SUCTION  
 Monitor Code: 21

UST Monitor Method: DW TANK DW SUCTION AND/ OR GRAVITY PIPING WITH INTERSTITIAL MONITORS: INTERSTITIAL.

Active Permits:  
 Facility Id: 102623

MAP FINDINGS

Map ID  
 Direction  
 Distance  
 Distance (ft.)Site

EDR ID Number

Database(s) EPA ID Number

**MARVIN K BROWN AUTO CENTER (Continued)**

**S108213352**

Update Date: 11/02/2012  
 Case Number: 74-98-6  
 Name: PROPANE GAS-CYLINDER (1 GALLON OF PROPANE =37 CF)  
 Other Information: Not reported  
 Material Waste: Material  
 Hazardous Categories 1: Not reported  
 Hazardous Categories 2: Not reported

Facility Id: 102623  
 Update Date: 11/02/2012  
 Case Number: Not reported  
 Name: WASTE 221 WASTE OIL & MIXED OIL  
 Other Information: MOTOR OIL WASTES  
 Material Waste: Waste  
 Hazardous Categories 1: Not reported  
 Hazardous Categories 2: Not reported

Facility Id: 102623  
 Update Date: 11/02/2012  
 Case Number: 8002-05-9  
 Name: OILS, LUBRICATING (AND DRUMS)  
 Other Information: Not reported  
 Material Waste: Material  
 Hazardous Categories 1: CHRONIC  
 Hazardous Categories 2: Not reported

Facility Id: 102623  
 Update Date: 11/02/2012  
 Case Number: Not reported  
 Name: WASTE 444 USED BATTERIES  
 Other Information: INTERSTATE BATTERY  
 Material Waste: Waste  
 Hazardous Categories 1: Not reported  
 Hazardous Categories 2: Not reported

Facility Id: 102623  
 Update Date: 11/02/2012  
 Case Number: 811972  
 Name: 1,1,1,2 TETRAFLUOROETHANE, 99%:  
 Other Information: COMPRESSED REFERIGERANT GAS, R-134A  
 Material Waste: Material  
 Hazardous Categories 1: PRESSURE RELEASE  
 Hazardous Categories 2: ACUTE

Facility Id: 102623  
 Update Date: 11/02/2012  
 Case Number: Not reported  
 Name: PREP WASH  
 Other Information: Not reported  
 Material Waste: Material  
 Hazardous Categories 1: CHRONIC  
 Hazardous Categories 2: Not reported

Facility Id: 102623  
 Update Date: 11/02/2012  
 Case Number: MIXTURE  
 Name: TUNNEL SOAP

MAP FINDINGS

Map ID  
 Direction  
 Distance  
 Distance (ft.)Site

EDR ID Number

Database(s) EPA ID Number

**MARVIN K BROWN AUTO CENTER (Continued)**

**S108213352**

Other Information: Not reported  
 Material Waste: Material  
 Hazardous Categories 1: ACUTE  
 Hazardous Categories 2: Not reported

Facility Id: 102623  
 Update Date: 11/02/2012  
 Case Number: MIXTURE  
 Name: ACETONE, TOLUENE, XYLENE, HEXANE: BRAKE CLEANER  
 Other Information: Not reported  
 Material Waste: Material  
 Hazardous Categories 1: ACUTE  
 Hazardous Categories 2: Not reported

Facility Id: 102623  
 Update Date: 11/02/2012  
 Case Number: MIXTURE  
 Name: AIR, COMPRESSED  
 Other Information: Not reported  
 Material Waste: Material  
 Hazardous Categories 1: PRESSURE RELEASE  
 Hazardous Categories 2: ACUTE

Facility Id: 102623  
 Update Date: 11/02/2012  
 Case Number: Not reported  
 Name: AUTO MAJIC  
 Other Information: Not reported  
 Material Waste: Material  
 Hazardous Categories 1: CHRONIC  
 Hazardous Categories 2: Not reported

Facility Id: 102623  
 Update Date: 11/02/2012  
 Case Number: Not reported  
 Name: MARK V CLEAR COAT (2-BUTOXYETHANOL)  
 Other Information: Not reported  
 Material Waste: Material  
 Hazardous Categories 1: CHRONIC  
 Hazardous Categories 2: Not reported

Facility Id: 102623  
 Update Date: 11/02/2012  
 Case Number: 7782-44-7  
 Name: OXYGEN, O2, 99%, COMPRESSED GAS  
 Other Information: Not reported  
 Material Waste: Material  
 Hazardous Categories 1: PRESSURE RELEASE  
 Hazardous Categories 2: Not reported

Facility Id: 102623  
 Update Date: 11/02/2012  
 Case Number: Not reported  
 Name: WASTE 135 UNSPECIFIED AQUEOUS SOL'N  
 Other Information: 6 AQUEOUS CLEANERS, PARTS & BRAKE  
 Material Waste: Waste  
 Hazardous Categories 1: Not reported

MAP FINDINGS

Map ID  
 Direction  
 Distance  
 Distance (ft.)Site

EDR ID Number

Database(s) EPA ID Number

**MARVIN K BROWN AUTO CENTER (Continued)**

**S108213352**

Hazardous Categories 2: Not reported

Facility Id: 102623  
 Update Date: 11/02/2012  
 Case Number: Not reported  
 Name: WASTE 343 UNSPEC ORGANIC LIQUID MIXTURE  
 Other Information: USED BRAKE FLUID  
 Material Waste: Waste  
 Hazardous Categories 1: Not reported  
 Hazardous Categories 2: Not reported

Facility Id: 102623  
 Update Date: 11/02/2012  
 Case Number: 74-86-2  
 Name: ACETYLENE, C2H2, 99%, COMPRESSED GAS  
 Other Information: Not reported  
 Material Waste: Material  
 Hazardous Categories 1: PRESSURE RELEASE  
 Hazardous Categories 2: Not reported

Facility Id: 102623  
 Update Date: 11/02/2012  
 Case Number: 107-21-1  
 Name: ETHYLENE GLYCOL, HOCH2CH2OH, 95%:  
 Other Information: ENGINE COOLANT ANTIFREEZE  
 Material Waste: Material  
 Hazardous Categories 1: ACUTE  
 Hazardous Categories 2: CHRONIC

Facility Id: 102623  
 Update Date: 11/02/2012  
 Case Number: Not reported  
 Name: WASTE 343 UNSPEC ORGANIC LIQUID MIXTURE  
 Other Information: USED ANTIFREEZE  
 Material Waste: Waste  
 Hazardous Categories 1: Not reported  
 Hazardous Categories 2: Not reported

Facility Id: 102623  
 Update Date: 11/02/2012  
 Case Number: Not reported  
 Name: WASTE 888 USED OIL FILTERS  
 Other Information: Not reported  
 Material Waste: Waste  
 Hazardous Categories 1: Not reported  
 Hazardous Categories 2: Not reported

Facility Id: 102623  
 Update Date: 11/02/2012  
 Case Number: 8006-61-9  
 Name: REGULAR UNLEADED  
 Other Information: UNDERGROUND TANK 102623 T010  
 Material Waste: Material  
 Hazardous Categories 1: ACUTE  
 Hazardous Categories 2: Not reported

Facility Id: 102623

MAP FINDINGS

Map ID  
 Direction  
 Distance  
 Distance (ft.)Site

EDR ID Number

Database(s) EPA ID Number

**MARVIN K BROWN AUTO CENTER (Continued)**

**S108213352**

Update Date: 11/02/2012  
 Case Number: Not reported  
 Name: WASTE 352 ORGANIC SOLIDS (OTHER)  
 Other Information: ABSORBENT W/ OIL  
 Material Waste: Waste  
 Hazardous Categories 1: Not reported  
 Hazardous Categories 2: Not reported

Violations Active Permits:

Facility Id: 102623  
 Update Date: 11/02/2012  
 Inspection Date: 09/01/2004  
 Violation Code: 6HV1601  
 Violation: HAZWASTE TANKS W/O P.E. ASSESSMENT  
 Violation Citation: Failed to obtain a P.E. assessment for hazardous waste tank system.  
 66265.191(a) or 66265.192(a)  
 Activity: ACTIVE

Facility Id: 102623  
 Update Date: 11/02/2012  
 Inspection Date: 03/04/2009  
 Violation Code: 6HV0228  
 Violation: CONTAINER NOT KEPT CLOSED  
 Violation Citation: Failed to keep container closed. CFR 265.173  
 Activity: ACTIVE

Facility Id: 102623  
 Update Date: 11/02/2012  
 Inspection Date: 03/04/2009  
 Violation Code: 6HV0232  
 Violation: HW CONTAINER IN POOR CONDITION  
 Violation Citation: Waste accumulated in a container in poor condition. CFR 265.171  
 Activity: ACTIVE

Facility Id: 102623  
 Update Date: 11/02/2012  
 Inspection Date: 03/02/2010  
 Violation Code: 6HV3114  
 Violation: 2NDRY CONT TEST NOT DONE/SENT TO CUPA  
 Violation Citation: Secondary containment testing not done at 6/36 months and/or not sent  
 to CUPA within 30 days. 25284.1; 2637(a)&(e)  
 Activity: ACTIVE

Facility Id: 102623  
 Update Date: 11/02/2012  
 Inspection Date: 03/02/2010  
 Violation Code: 6HV0225  
 Violation: ACCUMULATED HW>180 OR >270 DAYS  
 Violation Citation: Accumulated waste too long (>180 or 270 days). 66262.34(d), CFR  
 262.34(e)&(f), &/or 25201(a) [>90 days for AHW waste]  
 Activity: ACTIVE

Facility Id: 102623  
 Update Date: 11/02/2012  
 Inspection Date: 03/02/2011  
 Violation Code: 6HV0227  
 Violation: HAZWASTE TANK/CONTAINER W/O LABEL/DATE



MAP FINDINGS

Map ID  
 Direction  
 Distance  
 Distance (ft.)Site

EDR ID Number  
 EPA ID Number

Database(s)

**MARVIN K BROWN AUTO CENTER (Continued)**

**S108213352**

Violation Citation: Failed to properly label/date hazardous waste container &/or tank.  
 66262.34(f)  
 Activity: ACTIVE

Facility Id: 102623  
 Update Date: 11/02/2012  
 Inspection Date: 01/22/2004  
 Violation Code: 6HV3115  
 Violation: NO 2NDARY CONTAINMT. TEST/REPAIRS  
 Violation Citation: Secondary containment testing not completed (passed) for all  
 components &/or repairs to secondary containment components not  
 completed. 25284.1, 25291(a)(2); 2637  
 Activity: ACTIVE

Facility Id: 102623  
 Update Date: 11/02/2012  
 Inspection Date: 09/01/2004  
 Violation Code: 6HV1012  
 Violation: SPCC PLAN NOT PREPARED  
 Violation Citation: Spill Prevention Countermeasures & Control Plan not prepared as  
 required. 25270.5 (c)  
 Activity: ACTIVE

Facility Id: 102623  
 Update Date: 11/02/2012  
 Inspection Date: 03/02/2007  
 Violation Code: 6HV3105  
 Violation: NO CURRENT FINANCIAL RESPONSIBILITY  
 Violation Citation: Current evidence of financial responsibility not available.  
 25292.2(a), 25299.33; 2809  
 Activity: ACTIVE

Facility Id: 102623  
 Update Date: 11/02/2012  
 Inspection Date: 03/02/2007  
 Violation Code: 6HV0202  
 Violation: WASTE CONTAINER W/O LABELS  
 Violation Citation: Hazardous waste containers &/or tanks are missing labels, accumulation  
 date and/or are improperly labeled. CCR 66262.34(a)(2);  
 66262.34(a)(3) & 66262.34(f)  
 Activity: ACTIVE

Facility Id: 102623  
 Update Date: 11/02/2012  
 Inspection Date: 03/02/2011  
 Violation Code: 6HV1601  
 Violation: HAZWASTE TANKS W/O P.E. ASSESSMENT  
 Violation Citation: Failed to obtain a P.E. assessment for hazardous waste tank system.  
 66265.191(a) or 66265.192(a)  
 Activity: ACTIVE

Facility Id: 102623  
 Update Date: 11/02/2012  
 Inspection Date: 03/05/2003  
 Violation Code: 6HV1605  
 Violation: NO DAILY TANK INSPECTION/LOG  
 Violation Citation: Failed to inspect and/or document daily HW tank system inspections.

MAP FINDINGS

Map ID  
 Direction  
 Distance  
 Distance (ft.)Site

EDR ID Number  
 EPA ID Number

Database(s)

**MARVIN K BROWN AUTO CENTER (Continued)**

**S108213352**

66265.195 ( c)  
 Activity: ACTIVE

Facility Id: 102623  
 Update Date: 11/02/2012  
 Inspection Date: 03/02/2007  
 Violation Code: 6HV3107  
 Violation: MONITORING PROCEDURES NOT AVAIL/TO HMD  
 Violation Citation: Monitoring procedures not available/complete/submitted to HMD 2632(b)&  
 (d), 2634(d), 2641(h), 2711(a)(9)  
 Activity: ACTIVE

Facility Id: 102623  
 Update Date: 11/02/2012  
 Inspection Date: 03/02/2007  
 Violation Code: 6HV3108  
 Violation: UST ER RESPONSE PLAN NOT COMPLETE/AVAIL  
 Violation Citation: Emergency Response Plan is not available/complete. 25289(b); 2632(b),  
 2634(e), 2641(h)  
 Activity: ACTIVE

Facility Id: 102623  
 Update Date: 11/02/2012  
 Inspection Date: 03/02/2007  
 Violation Code: 6HV3114  
 Violation: 2NDRY CONT TEST NOT DONE/SENT TO CUPA  
 Violation Citation: Secondary containment testing not done at 6/36 months and/or not sent  
 to CUPA within 30 days. 25284.1; 2637(a)&(e)  
 Activity: ACTIVE

Facility Id: 102623  
 Update Date: 11/02/2012  
 Inspection Date: 03/06/2008  
 Violation Code: 6HV3105  
 Violation: NO CURRENT FINANCIAL RESPONSIBILITY  
 Violation Citation: Current evidence of financial responsibility not available.  
 25292.2(a), 25299.33; 2809  
 Activity: ACTIVE

Facility Id: 102623  
 Update Date: 11/02/2012  
 Inspection Date: 03/02/2010  
 Violation Code: 6HV0304  
 Violation: WASTE DETERMINATION NOT MADE  
 Violation Citation: Generator of a waste has not determined if that waste is a hazardous  
 waste as defined by law. CCR 66262.11 & 66260.200( c)  
 Activity: ACTIVE

Facility Id: 102623  
 Business Type: 6HK31  
 EPA Id Number: CAD981463334  
 APN: 438-090-30-00  
 Last HMMD Inspection: 03/01/2012  
 Permit Status: OPEN  
 Permit Expiration: 11/30/2012  
 Facility Owner: JAMES E BROWN

MAP FINDINGS

Map ID  
 Direction  
 Distance  
 Distance (ft.)Site

EDR ID Number  
 EPA ID Number

Database(s)

**MARVIN K BROWN AUTO CENTER (Continued)**

**S108213352**

Facility Address: 1441 CAMINO DEL RIO S  
 Facility City: SAN DIEGO  
 Facility State: CA  
 Facility Zip: 92108-3521  
 UST Owner: JAMES E BROWN  
 Handle Regulated Hazmat: Y  
 Own Or Operate UST: Y  
 Subject To APSA: Not reported  
 Generate Haz Waste: Y  
 Treat Haz Waste: Not reported  
 Generate Medical Waste: Not reported

**UST:**

UST Name: UNDERGROUND TANK 102623 T001  
 Last Update: 2012-11-02 14:17:38  
 Permit Number: 102623  
 Tank Type: DOUBLE WALL  
 Additional Id: 1  
 Capacity Gallons: 10000  
 UST Contents: REGULAR UNLEADED  
 Other Content Info: REGULAR UNLEADED  
 Reg Status: REMOVED  
 Remove Close Date: 1998-07-10 00:00:00  
 Year Installed: 1967-01-01 00:00:00  
 Pipe Type: SINGLE WALL  
 Delivery System: SUCTION  
 Monitor Code: 11  
 UST Monitor Method: SW TANK SW SUCTION PIPE W/ CERTIFIED ATG: IN-TANK TEST MONTHLY, PIPE TEST TRIENNIALLY

UST Name: UNDERGROUND TANK 102623 T002  
 Last Update: 2012-11-02 14:17:38  
 Permit Number: 102623  
 Tank Type: SINGLE WALL  
 Additional Id: 2  
 Capacity Gallons: 6000  
 UST Contents: DIESEL  
 Other Content Info: DIESEL  
 Reg Status: REMOVED  
 Remove Close Date: 1991-08-02 00:00:00  
 Year Installed: 1979-01-01 00:00:00  
 Pipe Type: Not reported  
 Delivery System: Not reported  
 Monitor Code: 05  
 UST Monitor Method: SW TANK DW PIPE W/ POS SHUTOFF-ALARM ON LLD W/ SIRS:SIR ANALY MONTHLY, TANK TEST BIENNIALLY, PIPE TEST ANN 0.1 G/HR OR MO 0.2 G/HR

UST Name: UNDERGROUND TANK 102623 T003  
 Last Update: 2012-11-02 14:17:38  
 Permit Number: 102623  
 Tank Type: SINGLE WALL  
 Additional Id: 3  
 Capacity Gallons: 550  
 UST Contents: Not reported  
 Other Content Info: WASTE OIL  
 Reg Status: REMOVED  
 Remove Close Date: 1992-07-23 00:00:00  
 Year Installed: 1967-01-01 00:00:00

MAP FINDINGS

Map ID  
 Direction  
 Distance  
 Distance (ft.)Site

EDR ID Number

Database(s) EPA ID Number

**MARVIN K BROWN AUTO CENTER (Continued)**

**S108213352**

Pipe Type: Not reported  
 Delivery System: Not reported  
 Monitor Code: 07  
 UST Monitor Method: SW TANK SW PRESSURE PIPE W/RESTRICTIVE LLD W/DAILY RECONCILIATION OR WEEKLY GAUGING: TANK AND PIPE TEST ANNUALLY

UST Name: UNDERGROUND TANK 102623 T004  
 Last Update: 2012-11-02 14:17:38  
 Permit Number: 102623  
 Tank Type: SINGLE WALL  
 Additional Id: 4  
 Capacity Gallons: 2500  
 UST Contents: Not reported  
 Other Content Info: LUBE OIL  
 Reg Status: REMOVED  
 Remove Close Date: 1986-04-03 00:00:00  
 Year Installed: 1967-01-01 00:00:00  
 Pipe Type: Not reported  
 Delivery System: Not reported  
 Monitor Code: 07  
 UST Monitor Method: SW TANK SW PRESSURE PIPE W/RESTRICTIVE LLD W/DAILY RECONCILIATION OR WEEKLY GAUGING: TANK AND PIPE TEST ANNUALLY

UST Name: UNDERGROUND TANK 102623 T005  
 Last Update: 2012-11-02 14:17:38  
 Permit Number: 102623  
 Tank Type: SINGLE WALL  
 Additional Id: Not reported  
 Capacity Gallons: 550  
 UST Contents: Not reported  
 Other Content Info: WASTE OIL  
 Reg Status: REMOVED  
 Remove Close Date: 1992-07-23 00:00:00  
 Year Installed: 1967-01-01 00:00:00  
 Pipe Type: Not reported  
 Delivery System: Not reported  
 Monitor Code: 07  
 UST Monitor Method: SW TANK SW PRESSURE PIPE W/RESTRICTIVE LLD W/DAILY RECONCILIATION OR WEEKLY GAUGING: TANK AND PIPE TEST ANNUALLY

UST Name: UNDERGROUND TANK 102623 T006  
 Last Update: 2012-11-02 14:17:38  
 Permit Number: 102623  
 Tank Type: SINGLE WALL  
 Additional Id: Not reported  
 Capacity Gallons: 550  
 UST Contents: Not reported  
 Other Content Info: WASTE OIL  
 Reg Status: REMOVED  
 Remove Close Date: 1992-07-23 00:00:00  
 Year Installed: 1967-01-01 00:00:00  
 Pipe Type: Not reported  
 Delivery System: Not reported  
 Monitor Code: 07  
 UST Monitor Method: SW TANK SW PRESSURE PIPE W/RESTRICTIVE LLD W/DAILY RECONCILIATION OR WEEKLY GAUGING: TANK AND PIPE TEST ANNUALLY

MAP FINDINGS

Map ID  
 Direction  
 Distance  
 Distance (ft.)Site

EDR ID Number  
 EPA ID Number

Database(s)

**MARVIN K BROWN AUTO CENTER (Continued)**

**S108213352**

UST Name: UNDERGROUND TANK 102623 T007  
 Last Update: 2012-11-02 14:17:38  
 Permit Number: 102623  
 Tank Type: SINGLE WALL  
 Additional Id: Not reported  
 Capacity Gallons: 2500  
 UST Contents: Not reported  
 Other Content Info: LUBE OIL  
 Reg Status: REMOVED  
 Remove Close Date: 1992-07-23 00:00:00  
 Year Installed: 1967-01-01 00:00:00  
 Pipe Type: Not reported  
 Delivery System: SUCTION  
 Monitor Code: 05  
 UST Monitor Method: SW TANK DW PIPE W/ POS SHUTOFF-ALARM ON LLD W/ SIRS:SIR ANALY MONTHLY, TANK TEST BIENNIALLY, PIPE TEST ANN 0.1 G/HR OR MO 0.2 G/HR

UST Name: UNDERGROUND TANK 102623 T008  
 Last Update: 2012-11-02 14:17:38  
 Permit Number: 102623  
 Tank Type: SINGLE WALL  
 Additional Id: Not reported  
 Capacity Gallons: 550  
 UST Contents: Not reported  
 Other Content Info: AUTO TRANSMISSION FLUID  
 Reg Status: REMOVED  
 Remove Close Date: 1989-10-10 00:00:00  
 Year Installed: 1967-01-01 00:00:00  
 Pipe Type: Not reported  
 Delivery System: SUCTION  
 Monitor Code: 05  
 UST Monitor Method: SW TANK DW PIPE W/ POS SHUTOFF-ALARM ON LLD W/ SIRS:SIR ANALY MONTHLY, TANK TEST BIENNIALLY, PIPE TEST ANN 0.1 G/HR OR MO 0.2 G/HR

UST Name: UNDERGROUND TANK 102623 T009  
 Last Update: 2012-11-02 14:17:38  
 Permit Number: 102623  
 Tank Type: UNKNOWN  
 Additional Id: 00009  
 Capacity Gallons: 2500  
 UST Contents: Not reported  
 Other Content Info: MOTOR OIL  
 Reg Status: REMOVED  
 Remove Close Date: 1989-10-10 00:00:00  
 Year Installed: Not reported  
 Pipe Type: Not reported  
 Delivery System: Not reported  
 Monitor Code: 90  
 UST Monitor Method: NO MONITORING ALTERNATIVE SELECTED. VERIFY AND ENTER MONITORING ALTERNATIVE DURING INSPECTION.

UST Name: UNDERGROUND TANK 102623 T010  
 Last Update: 2012-11-02 14:17:38  
 Permit Number: 102623  
 Tank Type: DOUBLE WALL  
 Additional Id: NT2142 / RT2708; RT5067  
 Capacity Gallons: 10000

MAP FINDINGS

Map ID  
 Direction  
 Distance  
 Distance (ft.)Site

EDR ID Number  
 EPA ID Number

Database(s)

**MARVIN K BROWN AUTO CENTER (Continued)**

**S108213352**

UST Contents: REGULAR UNLEADED  
 Other Content Info: REGULAR UNLEADED  
 Reg Status: ACTIVE  
 Remove Close Date: Not reported  
 Year Installed: 1998-01-01 00:00:00  
 Pipe Type: DOUBLE WALL  
 Delivery System: SUCTION  
 Monitor Code: 21  
 UST Monitor Method: DW TANK DW SUCTION AND/ OR GRAVITY PIPING WITH INTERSTITIAL MONITORS: INTERSTITIAL.

Active Permits:

Facility Id: 102623  
 Update Date: 11/02/2012  
 Case Number: 74-98-6  
 Name: PROPANE GAS-CYLINDER (1 GALLON OF PROPANE =37 CF)  
 Other Information: Not reported  
 Material Waste: Material  
 Hazardous Categories 1: Not reported  
 Hazardous Categories 2: Not reported

Facility Id: 102623  
 Update Date: 11/02/2012  
 Case Number: Not reported  
 Name: WASTE 221 WASTE OIL & MIXED OIL  
 Other Information: MOTOR OIL WASTES  
 Material Waste: Waste  
 Hazardous Categories 1: Not reported  
 Hazardous Categories 2: Not reported

Facility Id: 102623  
 Update Date: 11/02/2012  
 Case Number: 8002-05-9  
 Name: OILS, LUBRICATING (AND DRUMS)  
 Other Information: Not reported  
 Material Waste: Material  
 Hazardous Categories 1: CHRONIC  
 Hazardous Categories 2: Not reported

Facility Id: 102623  
 Update Date: 11/02/2012  
 Case Number: Not reported  
 Name: WASTE 444 USED BATTERIES  
 Other Information: INTERSTATE BATTERY  
 Material Waste: Waste  
 Hazardous Categories 1: Not reported  
 Hazardous Categories 2: Not reported

Facility Id: 102623  
 Update Date: 11/02/2012  
 Case Number: 811972  
 Name: 1,1,1,2 TETRAFLUOROETHANE, 99%:  
 Other Information: COMPRESSED REFERIGERANT GAS, R-134A  
 Material Waste: Material  
 Hazardous Categories 1: PRESSURE RELEASE  
 Hazardous Categories 2: ACUTE

MAP FINDINGS

Map ID  
 Direction  
 Distance  
 Distance (ft.)Site

EDR ID Number

Database(s) EPA ID Number

**MARVIN K BROWN AUTO CENTER (Continued)**

**S108213352**

Facility Id: 102623  
 Update Date: 11/02/2012  
 Case Number: Not reported  
 Name: PREP WASH  
 Other Information: Not reported  
 Material Waste: Material  
 Hazardous Categories 1: CHRONIC  
 Hazardous Categories 2: Not reported

Facility Id: 102623  
 Update Date: 11/02/2012  
 Case Number: MIXTURE  
 Name: TUNNEL SOAP  
 Other Information: Not reported  
 Material Waste: Material  
 Hazardous Categories 1: ACUTE  
 Hazardous Categories 2: Not reported

Facility Id: 102623  
 Update Date: 11/02/2012  
 Case Number: MIXTURE  
 Name: ACETONE, TOLUENE, XYLENE, HEXANE: BRAKE CLEANER  
 Other Information: Not reported  
 Material Waste: Material  
 Hazardous Categories 1: ACUTE  
 Hazardous Categories 2: Not reported

Facility Id: 102623  
 Update Date: 11/02/2012  
 Case Number: MIXTURE  
 Name: AIR, COMPRESSED  
 Other Information: Not reported  
 Material Waste: Material  
 Hazardous Categories 1: PRESSURE RELEASE  
 Hazardous Categories 2: ACUTE

Facility Id: 102623  
 Update Date: 11/02/2012  
 Case Number: Not reported  
 Name: AUTO MAJIC  
 Other Information: Not reported  
 Material Waste: Material  
 Hazardous Categories 1: CHRONIC  
 Hazardous Categories 2: Not reported

Facility Id: 102623  
 Update Date: 11/02/2012  
 Case Number: Not reported  
 Name: MARK V CLEAR COAT (2-BUTOXYETHANOL)  
 Other Information: Not reported  
 Material Waste: Material  
 Hazardous Categories 1: CHRONIC  
 Hazardous Categories 2: Not reported

Facility Id: 102623  
 Update Date: 11/02/2012  
 Case Number: 7782-44-7

MAP FINDINGS

Map ID  
 Direction  
 Distance  
 Distance (ft.)Site

EDR ID Number  
 EPA ID Number

Database(s)

**MARVIN K BROWN AUTO CENTER (Continued)**

**S108213352**

Name: OXYGEN, O2, 99%, COMPRESSED GAS  
 Other Information: Not reported  
 Material Waste: Material  
 Hazardous Categories 1: PRESSURE RELEASE  
 Hazardous Categories 2: Not reported

Facility Id: 102623  
 Update Date: 11/02/2012  
 Case Number: Not reported  
 Name: WASTE 135 UNSPECIFIED AQUEOUS SOL'N  
 Other Information: 6 AQUEOUS CLEANERS, PARTS & BRAKE  
 Material Waste: Waste  
 Hazardous Categories 1: Not reported  
 Hazardous Categories 2: Not reported

Facility Id: 102623  
 Update Date: 11/02/2012  
 Case Number: Not reported  
 Name: WASTE 343 UNSPEC ORGANIC LIQUID MIXTURE  
 Other Information: USED BRAKE FLUID  
 Material Waste: Waste  
 Hazardous Categories 1: Not reported  
 Hazardous Categories 2: Not reported

Facility Id: 102623  
 Update Date: 11/02/2012  
 Case Number: 74-86-2  
 Name: ACETYLENE, C2H2, 99%, COMPRESSED GAS  
 Other Information: Not reported  
 Material Waste: Material  
 Hazardous Categories 1: PRESSURE RELEASE  
 Hazardous Categories 2: Not reported

Facility Id: 102623  
 Update Date: 11/02/2012  
 Case Number: 107-21-1  
 Name: ETHYLENE GLYCOL, HOCH2CH2OH, 95%:  
 Other Information: ENGINE COOLANT ANTIFREEZE  
 Material Waste: Material  
 Hazardous Categories 1: ACUTE  
 Hazardous Categories 2: CHRONIC

Facility Id: 102623  
 Update Date: 11/02/2012  
 Case Number: Not reported  
 Name: WASTE 343 UNSPEC ORGANIC LIQUID MIXTURE  
 Other Information: USED ANTIFREEZE  
 Material Waste: Waste  
 Hazardous Categories 1: Not reported  
 Hazardous Categories 2: Not reported

Facility Id: 102623  
 Update Date: 11/02/2012  
 Case Number: Not reported  
 Name: WASTE 888 USED OIL FILTERS  
 Other Information: Not reported  
 Material Waste: Waste



MAP FINDINGS

Map ID  
 Direction  
 Distance  
 Distance (ft.)Site

EDR ID Number

Database(s) EPA ID Number

**MARVIN K BROWN AUTO CENTER (Continued)**

**S108213352**

Hazardous Categories 1: Not reported  
 Hazardous Categories 2: Not reported

Facility Id: 102623  
 Update Date: 11/02/2012  
 Case Number: 8006-61-9  
 Name: REGULAR UNLEADED  
 Other Information: UNDERGROUND TANK 102623 T010  
 Material Waste: Material  
 Hazardous Categories 1: ACUTE  
 Hazardous Categories 2: Not reported

Facility Id: 102623  
 Update Date: 11/02/2012  
 Case Number: Not reported  
 Name: WASTE 352 ORGANIC SOLIDS (OTHER)  
 Other Information: ABSORBENT W/ OIL  
 Material Waste: Waste  
 Hazardous Categories 1: Not reported  
 Hazardous Categories 2: Not reported

Violations Active Permits:

Facility Id: 102623  
 Update Date: 11/02/2012  
 Inspection Date: 09/01/2004  
 Violation Code: 6HV1601  
 Violation: HAZWASTE TANKS W/O P.E. ASSESSMENT  
 Violation Citation: Failed to obtain a P.E. assessment for hazardous waste tank system. 66265.191(a) or 66265.192(a)  
 Activity: ACTIVE

Facility Id: 102623  
 Update Date: 11/02/2012  
 Inspection Date: 03/04/2009  
 Violation Code: 6HV0228  
 Violation: CONTAINER NOT KEPT CLOSED  
 Violation Citation: Failed to keep container closed. CFR 265.173  
 Activity: ACTIVE

Facility Id: 102623  
 Update Date: 11/02/2012  
 Inspection Date: 03/04/2009  
 Violation Code: 6HV0232  
 Violation: HW CONTAINER IN POOR CONDITION  
 Violation Citation: Waste accumulated in a container in poor condition. CFR 265.171  
 Activity: ACTIVE

Facility Id: 102623  
 Update Date: 11/02/2012  
 Inspection Date: 03/02/2010  
 Violation Code: 6HV3114  
 Violation: 2NDRY CONT TEST NOT DONE/SENT TO CUPA  
 Violation Citation: Secondary containment testing not done at 6/36 months and/or not sent to CUPA within 30 days. 25284.1; 2637(a)&(e)  
 Activity: ACTIVE

Facility Id: 102623

MAP FINDINGS

Map ID  
 Direction  
 Distance  
 Distance (ft.)Site

EDR ID Number

Database(s) EPA ID Number

**MARVIN K BROWN AUTO CENTER (Continued)**

**S108213352**

Update Date: 11/02/2012  
 Inspection Date: 03/02/2010  
 Violation Code: 6HV0225  
 Violation: ACCUMULATED HW>180 OR >270 DAYS  
 Violation Citation: Accumulated waste too long (>180 or 270 days). 66262.34(d), CFR 262.34(e)&(f), &/or 25201(a) [>90 days for AHW waste]  
 Activity: ACTIVE

Facility Id: 102623  
 Update Date: 11/02/2012  
 Inspection Date: 03/02/2011  
 Violation Code: 6HV0227  
 Violation: HAZWASTE TANK/CONTAINER W/O LABEL/DATE  
 Violation Citation: Failed to properly label/date hazardous waste container &/or tank. 66262.34(f)  
 Activity: ACTIVE

Facility Id: 102623  
 Update Date: 11/02/2012  
 Inspection Date: 01/22/2004  
 Violation Code: 6HV3115  
 Violation: NO 2NDARY CONTAINMT. TEST/REPAIRS  
 Violation Citation: Secondary containment testing not completed (passed) for all components &/or repairs to secondary containment components not completed. 25284.1, 25291(a)(2); 2637  
 Activity: ACTIVE

Facility Id: 102623  
 Update Date: 11/02/2012  
 Inspection Date: 09/01/2004  
 Violation Code: 6HV1012  
 Violation: SPCC PLAN NOT PREPARED  
 Violation Citation: Spill Prevention Countermeasures & Control Plan not prepared as required. 25270.5 (c)  
 Activity: ACTIVE

Facility Id: 102623  
 Update Date: 11/02/2012  
 Inspection Date: 03/02/2007  
 Violation Code: 6HV3105  
 Violation: NO CURRENT FINANCIAL RESPONSIBILITY  
 Violation Citation: Current evidence of financial responsibility not available. 25292.2(a), 25299.33; 2809  
 Activity: ACTIVE

Facility Id: 102623  
 Update Date: 11/02/2012  
 Inspection Date: 03/02/2007  
 Violation Code: 6HV0202  
 Violation: WASTE CONTAINER W/O LABELS  
 Violation Citation: Hazardous waste containers &/or tanks are missing labels, accumulation date and/or are improperly labeled. CCR 66262.34(a)(2); 66262.34(a)(3) & 66262.34(f)  
 Activity: ACTIVE

Facility Id: 102623  
 Update Date: 11/02/2012

MAP FINDINGS

Map ID  
 Direction  
 Distance  
 Distance (ft.)Site

EDR ID Number

Database(s) EPA ID Number

**MARVIN K BROWN AUTO CENTER (Continued)**

**S108213352**

Inspection Date: 03/02/2011  
 Violation Code: 6HV1601  
 Violation: HAZWASTE TANKS W/O P.E. ASSESSMENT  
 Violation Citation: Failed to obtain a P.E. assessment for hazardous waste tank system. 66265.191(a) or 66265.192(a)  
 Activity: ACTIVE

Facility Id: 102623  
 Update Date: 11/02/2012  
 Inspection Date: 03/05/2003  
 Violation Code: 6HV1605  
 Violation: NO DAILY TANK INSPECTION/LOG  
 Violation Citation: Failed to inspect and/or document daily HW tank system inspections. 66265.195 ( c)  
 Activity: ACTIVE

Facility Id: 102623  
 Update Date: 11/02/2012  
 Inspection Date: 03/02/2007  
 Violation Code: 6HV3107  
 Violation: MONITORING PROCEDURES NOT AVAIL/TO HMD  
 Violation Citation: Monitoring procedures not available/complete/submitted to HMD 2632(b)& (d), 2634(d), 2641(h), 2711(a)(9)  
 Activity: ACTIVE

Facility Id: 102623  
 Update Date: 11/02/2012  
 Inspection Date: 03/02/2007  
 Violation Code: 6HV3108  
 Violation: UST ER RESPONSE PLAN NOT COMPLETE/AVAIL  
 Violation Citation: Emergency Response Plan is not available/complete. 25289(b); 2632(b), 2634(e), 2641(h)  
 Activity: ACTIVE

Facility Id: 102623  
 Update Date: 11/02/2012  
 Inspection Date: 03/02/2007  
 Violation Code: 6HV3114  
 Violation: 2NDRY CONT TEST NOT DONE/SENT TO CUPA  
 Violation Citation: Secondary containment testing not done at 6/36 months and/or not sent to CUPA within 30 days. 25284.1; 2637(a)&(e)  
 Activity: ACTIVE

Facility Id: 102623  
 Update Date: 11/02/2012  
 Inspection Date: 03/06/2008  
 Violation Code: 6HV3105  
 Violation: NO CURRENT FINANCIAL RESPONSIBILITY  
 Violation Citation: Current evidence of financial responsibility not available. 25292.2(a), 25299.33; 2809  
 Activity: ACTIVE

Facility Id: 102623  
 Update Date: 11/02/2012  
 Inspection Date: 03/02/2010  
 Violation Code: 6HV0304  
 Violation: WASTE DETERMINATION NOT MADE

MAP FINDINGS

Map ID  
 Direction  
 Distance  
 Distance (ft.)Site

EDR ID Number  
 EPA ID Number

Database(s)

**MARVIN K BROWN AUTO CENTER (Continued)**

**S108213352**

Violation Citation: Generator of a waste has not determined if that waste is a hazardous waste as defined by law. CCR 66262.11 & 66260.200( c)

Activity: ACTIVE

Facility Id: 205547  
 Business Type: 6HK27  
 EPA Id Number: CAL000294133  
 APN: 438-090-30-00  
 Last HMMMD Inspection: 03/27/2012  
 Permit Status: OPEN  
 Permit Expiration: 11/30/2012  
 Facility Owner: CARTER COLLISION  
 Facility Address: 8835 CUYAMACA ST  
 Facility City: SANTEE  
 Facility State: CA  
 Facility Zip: 92071  
 UST Owner: Not reported  
 Handle Regulated Hazmat: Y  
 Own Or Operate UST: Not reported  
 Subject To APSA: Not reported  
 Generate Haz Waste: Y  
 Treat Haz Waste: Not reported  
 Generate Medical Waste: Not reported

Active Permits:

Facility Id: 205547  
 Update Date: 11/02/2012  
 Case Number: Not reported  
 Name: WASTE 181 INORGANIC SOLID WASTE (OTHER)  
 Other Information: PAINT BOOTH FILTERS  
 Material Waste: Waste  
 Hazardous Categories 1: Not reported  
 Hazardous Categories 2: Not reported

Facility Id: 205547  
 Update Date: 11/02/2012  
 Case Number: Not reported  
 Name: WASTE 461 PAINT SLUDGE  
 Other Information: Not reported  
 Material Waste: Waste  
 Hazardous Categories 1: Not reported  
 Hazardous Categories 2: Not reported

Facility Id: 205547  
 Update Date: 11/02/2012  
 Case Number: Not reported  
 Name: ARGON / COS MIX  
 Other Information: Not reported  
 Material Waste: Material  
 Hazardous Categories 1: PRESSURE RELEASE  
 Hazardous Categories 2: ACUTE

Facility Id: 205547  
 Update Date: 11/02/2012  
 Case Number: MIXTURE  
 Name: ACETONE/ NAPHTHA/ ISOPROPYL ALCOHOL  
 Other Information: UNIVERSAL SOLVENT 3520 PCL

MAP FINDINGS

Map ID  
 Direction  
 Distance  
 Distance (ft.)Site

EDR ID Number  
 EPA ID Number

Database(s)

**MARVIN K BROWN AUTO CENTER (Continued)**

**S108213352**

Material Waste: Material  
 Hazardous Categories 1: FIRE  
 Hazardous Categories 2: ACUTE

Violations Active Permits:

Facility Id: 205547  
 Update Date: 11/02/2012  
 Inspection Date: 03/27/2012  
 Violation Code: 6HV1013  
 Violation: HMBP NOT AVAILABLE FOR REVIEW  
 Violation Citation: Copy of HMBP not onsite for inspector's review. 25505(e)  
 Activity: ACTIVE

Facility Id: 205547  
 Update Date: 11/02/2012  
 Inspection Date: 04/10/2007  
 Violation Code: 6HV0135  
 Violation: MANIFESTS/RECEIPTS FOR 3 YEARS NOT ONSIT  
 Violation Citation: Hazardous waste manifests/receipts for 3 years are not maintained onsite to document proper disposal of hazardous waste. CCR 66262.40(a) & 25160.2(b)(3)  
 Activity: ACTIVE

Facility Id: 205547  
 Update Date: 11/02/2012  
 Inspection Date: 04/10/2007  
 Violation Code: 6HV1012  
 Violation: SPCC PLAN NOT PREPARED  
 Violation Citation: Spill Prevention Countermeasures & Control Plan not prepared as required. 25270.5 (c)  
 Activity: ACTIVE

Facility Id: 205547  
 Update Date: 11/02/2012  
 Inspection Date: 03/27/2012  
 Violation Code: 6HV0135  
 Violation: MANIFESTS/RECEIPTS FOR 3 YEARS NOT ONSIT  
 Violation Citation: Hazardous waste manifests/receipts for 3 years are not maintained onsite to document proper disposal of hazardous waste. CCR 66262.40(a) & 25160.2(b)(3)  
 Activity: ACTIVE

70

**MARVIN K BROWN CADILLAC  
 1441 CAMINO DEL RIO SOUTH  
 SAN DIEGO, CA**

**CA RGA LUST S114648438  
 N/A**

RGA LUST:

1994	MARVIN K BROWN CADILLAC	1441 CAMINO DEL RIO SOUTH
1993	MARVIN K BROWN CADILLAC	1441 CAMINO DEL RIO SOUTH
1992	MARVIN K BROWN CADILLAC	1441 CAMINO DEL RIO SOUTH

MAP FINDINGS

Map ID  
 Direction  
 Distance  
 Distance (ft.)Site Database(s) EPA ID Number EDR ID Number

70 **BROWN, MARVIN** CA RGA LUST S114587316  
**1441 CAMINO DEL RIO SOUTH**  
**SAN DIEGO, CA** N/A

RGALUST:

1994 BROWN, MARVIN 1441 CAMINO DEL RIO SOUTH  
 1993 BROWN, MARVIN 1441 CAMINO DEL RIO SOUTH

70 **ULTA BEAUTY 588** CA HAZNET S117311620  
**1072 CAMINO DEL RIO N**  
**SAN DIEGO, CA 92108** N/A

HAZNET:

envid: S117311620  
 Year: 2013  
 GEPAID: CAL000388894  
 Contact: NEDRA ALLEN  
 Telephone: 6304104814  
 Mailing Name: Not reported  
 Mailing Address: 1000 REMINGTON BLVD, SUITE 120  
 Mailing City,St,Zip: BOLINGBROOK, IL 60440  
 Gen County: San Diego  
 TSD EPA ID: CAD008364432  
 TSD County: Los Angeles  
 Waste Category: Not reported  
 Disposal Method: Storage, Bulking, And/Or Transfer Off Site--No Treatment/Reovery (H010-H129) Or (H131-H135)  
 Tons: 0.013  
 Facility County: Not reported

envid: S117311620  
 Year: 2013  
 GEPAID: CAL000388894  
 Contact: NEDRA ALLEN  
 Telephone: 6304104814  
 Mailing Name: Not reported  
 Mailing Address: 1000 REMINGTON BLVD, SUITE 120  
 Mailing City,St,Zip: BOLINGBROOK, IL 60440  
 Gen County: San Diego  
 TSD EPA ID: CAD008364432  
 TSD County: Los Angeles  
 Waste Category: Not reported  
 Disposal Method: Storage, Bulking, And/Or Transfer Off Site--No Treatment/Reovery (H010-H129) Or (H131-H135)  
 Tons: 0.0035  
 Facility County: Not reported

envid: S117311620  
 Year: 2013  
 GEPAID: CAL000388894  
 Contact: NEDRA ALLEN  
 Telephone: 6304104814  
 Mailing Name: Not reported  
 Mailing Address: 1000 REMINGTON BLVD, SUITE 120  
 Mailing City,St,Zip: BOLINGBROOK, IL 60440  
 Gen County: San Diego  
 TSD EPA ID: CAD008364432

MAP FINDINGS

Map ID  
 Direction  
 Distance  
 Distance (ft.)Site

EDR ID Number  
 EPA ID Number

Database(s)

**ULTA BEAUTY 588 (Continued)**

**S117311620**

TSD County: Los Angeles  
 Waste Category: Not reported  
 Disposal Method: Storage, Bulking, And/Or Transfer Off Site--No Treatment/Reovery (H010-H129) Or (H131-H135)  
 Tons: 0.199  
 Facility County: Not reported

envid: S117311620  
 Year: 2013  
 GEPAID: CAL000388894  
 Contact: NEDRA ALLEN  
 Telephone: 6304104814  
 Mailing Name: Not reported  
 Mailing Address: 1000 REMINGTON BLVD, SUITE 120  
 Mailing City, St, Zip: BOLINGBROOK, IL 60440  
 Gen County: San Diego  
 TSD EPA ID: CAD008364432  
 TSD County: Los Angeles  
 Waste Category: Not reported  
 Disposal Method: Storage, Bulking, And/Or Transfer Off Site--No Treatment/Reovery (H010-H129) Or (H131-H135)  
 Tons: 0.007  
 Facility County: Not reported

70

**RADISSON HOTEL SAN DIEGO  
 1433 CAMINO DEL RIO S  
 SAN DIEGO, CA 92108**

**CA SLIC S106915863  
 CA SAN DIEGO CO. SAM N/A**

SLIC:

Region: STATE  
**Facility Status: Completed - Case Closed**  
 Status Date: 11/12/2001  
 Global Id: T0608115542  
 Lead Agency: SAN DIEGO COUNTY LOP  
 Lead Agency Case Number: H26190-001  
 Latitude: 32.764977  
 Longitude: -117.150337  
 Case Type: Cleanup Program Site  
 Case Worker: EM  
 Local Agency: SAN DIEGO COUNTY LOP  
 RB Case Number: Not reported  
 File Location: Local Agency  
 Potential Media Affected: Aquifer used for drinking water supply  
 Potential Contaminants of Concern: Gasoline  
 Site History: Not reported

Click here to access the California GeoTracker records for this facility:

SAN DIEGO CO. SAM:

Case Number: H26190-001  
 Agency: DEH Site Assessment & Mitigation  
**Funding: Private - VAP**  
 Facility Type: Drinking Water Aquifer Impacted  
 Facility Status: Closed Case  
 Date: 11/12/2001  
 Date Began: 8/13/1999

MAP FINDINGS

Map ID  
 Direction  
 Distance  
 Distance (ft.)Site

EDR ID Number  
 EPA ID Number

Database(s)

**70 SHERATON SAN DIEGO HOTEL, MISSION VALLEY  
 1433 CAMINO DEL RIO  
 SAN DIEGO, CA 92108**

CA San Diego Co. HMMMD

S106062415  
 N/A

SAN DIEGO CO. HMMMD:

Facility Id: 126190  
 Business Type: 6HK41  
 EPA Id Number: Not reported  
 APN: 438-090-32-00  
 Last HMMMD Inspection: 02/23/2006  
 Permit Status: CHNG  
 Permit Expiration: 04/30/2008  
 Facility Owner: MIP'S SAN DIEGO LLC  
 Facility Address: 1433 CAMINO DEL RIO S  
 Facility City: SAN DIEGO  
 Facility State: CA  
 Facility Zip: 92108-3521  
 UST Owner: Not reported  
 Handle Regulated Hazmat: Y  
 Own Or Operate UST: Not reported  
 Subject To APSA: Not reported  
 Generate Haz Waste: Not reported  
 Treat Haz Waste: Not reported  
 Generate Medical Waste: Not reported

Facility Id: 208811  
 Business Type: 6HK18  
 EPA Id Number: Not reported  
 APN: 438-090-32-00  
 Last HMMMD Inspection: 04/30/2012  
 Permit Status: OPEN  
 Permit Expiration: 04/30/2013  
 Facility Owner: ASHFORD TRS NICKEL  
 Facility Address: 14185 DALLAS PKWY #1150  
 Facility City: DALLAS  
 Facility State: TX  
 Facility Zip: 75254  
 UST Owner: Not reported  
 Handle Regulated Hazmat: Y  
 Own Or Operate UST: Not reported  
 Subject To APSA: Not reported  
 Generate Haz Waste: Not reported  
 Treat Haz Waste: Not reported  
 Generate Medical Waste: Not reported

Active Permits:

Facility Id: 208811  
 Update Date: 11/02/2012  
 Case Number: 68476-34-6  
 Name: DIESEL FUEL OIL NO. 2  
 Other Information: Not reported  
 Material Waste: Material  
 Hazardous Categories 1: FIRE  
 Hazardous Categories 2: CHRONIC

Violations Active Permits:

Facility Id: 208811  
 Update Date: 11/02/2012  
 Inspection Date: 08/31/2009



MAP FINDINGS

Map ID  
 Direction  
 Distance  
 Distance (ft.)Site

EDR ID Number  
 EPA ID Number

Database(s)

**SHERATON SAN DIEGO HOTEL, MISSION VALLEY (Continued)**

**S106062415**

Violation Code: 6HV1015  
 Violation: EMPLOYEE TRAINING NOT ADEQUATE  
 Violation Citation: Did not have adequate employee training program 2732 &/or 25504( c)  
 Activity: ACTIVE

Facility Id: 208811  
 Update Date: 11/02/2012  
 Inspection Date: 08/03/2007  
 Violation Code: 6HV1001  
 Violation: NO UPF PERMIT FOR HAZMATS  
 Violation Citation: A Unified Program Facility permit has not been obtained for hazardous materials. 68.905  
 Activity: ACTIVE

Facility Id: 208811  
 Update Date: 11/02/2012  
 Inspection Date: 08/31/2009  
 Violation Code: 6HV1016  
 Violation: ER RESPONSE PLAN NOT ADEQUATE  
 Violation Citation: Failure to have an adequate emergency response plan 25504 (b); 2731  
 Activity: ACTIVE

Facility Id: 208811  
 Update Date: 11/02/2012  
 Inspection Date: 08/03/2007  
 Violation Code: 6HV1013  
 Violation: HMBP NOT AVAILABLE FOR REVIEW  
 Violation Citation: Copy of HMBP not onsite for inspector's review. 25505(e)  
 Activity: ACTIVE

**70 RADISSON HOTEL SAN DIEGO  
 1433 CAMINO DEL RIO S  
 SAN DIEGO, CA**

**CA RGA LUST S114673763  
 N/A**

RGA LUST:

2007	RADISSON HOTEL SAN DIEGO	1433 CAMINO DEL RIO S
2006	RADISSON HOTEL SAN DIEGO	1433 CAMINO DEL RIO S
2005	RADISSON HOTEL SAN DIEGO	1433 CAMINO DEL RIO S

**70 CHAPPARONE COLLISION CENTERS  
 1461 CAMINO DEL RIO SOUTH  
 SAN DIEGO, CA 92108**

**CA HAZNET S113027469  
 N/A**

HAZNET:

envid: S113027469  
 Year: 1996  
 GEPAID: CAL000016587  
 Contact: MARK CHAPPARONE/GARRY CONNOLLY  
 Telephone: 6192988111  
 Mailing Name: Not reported  
 Mailing Address: 1461 CAMINO DEL RIO S  
 Mailing City,St,Zip: SAN DIEGO, CA 921083521  
 Gen County: Not reported  
 TSD EPA ID: CAD000088252  
 TSD County: Not reported

MAP FINDINGS

Map ID  
 Direction  
 Distance  
 Distance (ft.)Site

EDR ID Number  
 EPA ID Number

Database(s)

**CHAPPARONE COLLISION CENTERS (Continued)**

**S113027469**

Waste Category: Oxygenated solvents (acetone, butanol, ethyl acetate, etc.)  
 Disposal Method: Transfer Station  
 Tons: .6255  
 Facility County: San Diego

envid: S113027469  
 Year: 1995  
 GEPAID: CAL000016587  
 Contact: MARK CHAPPARONE/GARRY CONNOLLY  
 Telephone: 6192988111  
 Mailing Name: Not reported  
 Mailing Address: 1461 CAMINO DEL RIO S  
 Mailing City,St,Zip: SAN DIEGO, CA 921083521  
 Gen County: Not reported  
 TSD EPA ID: CAT080022148  
 TSD County: Not reported  
 Waste Category: Oxygenated solvents (acetone, butanol, ethyl acetate, etc.)  
 Disposal Method: Transfer Station  
 Tons: .6671  
 Facility County: San Diego

envid: S113027469  
 Year: 1995  
 GEPAID: CAL000016587  
 Contact: MARK CHAPPARONE/GARRY CONNOLLY  
 Telephone: 6192988111  
 Mailing Name: Not reported  
 Mailing Address: 1461 CAMINO DEL RIO S  
 Mailing City,St,Zip: SAN DIEGO, CA 921083521  
 Gen County: Not reported  
 TSD EPA ID: CAD000088252  
 TSD County: Not reported  
 Waste Category: Oxygenated solvents (acetone, butanol, ethyl acetate, etc.)  
 Disposal Method: Transfer Station  
 Tons: .2085  
 Facility County: San Diego

envid: S113027469  
 Year: 1994  
 GEPAID: CAL000016587  
 Contact: MARK CHAPPARONE/GARRY CONNOLLY  
 Telephone: 6192988111  
 Mailing Name: Not reported  
 Mailing Address: 1461 CAMINO DEL RIO S  
 Mailing City,St,Zip: SAN DIEGO, CA 921083521  
 Gen County: Not reported  
 TSD EPA ID: CAT080022148  
 TSD County: Not reported  
 Waste Category: Off-specification, aged or surplus organics  
 Disposal Method: Transfer Station  
 Tons: .2418  
 Facility County: San Diego

envid: S113027469  
 Year: 1993  
 GEPAID: CAL000016587  
 Contact: MARK CHAPPARONE/GARRY CONNOLLY

MAP FINDINGS

Map ID  
 Direction  
 Distance  
 Distance (ft.)Site

EDR ID Number  
 EPA ID Number

Database(s)

**CHAPPARONE COLLISION CENTERS (Continued)**

**S113027469**

Telephone: 6192988111  
 Mailing Name: Not reported  
 Mailing Address: 1461 CAMINO DEL RIO S  
 Mailing City,St,Zip: SAN DIEGO, CA 921083521  
 Gen County: Not reported  
 TSD EPA ID: CAD008252405  
 TSD County: Not reported  
 Waste Category: Unspecified solvent mixture  
 Disposal Method: Recycler  
 Tons: 0.62960000000  
 Facility County: San Diego

[Click this hyperlink](#) while viewing on your computer to access  
 1 additional CA\_HAZNET: record(s) in the EDR Site Report.

<b>70</b>	<b>JOHN HINE PONTIAC MAZDA 1545 CAMINO DEL RIO SOUTH SAN DIEGO, CA</b>	<b>CA RGA LUST</b>	<b>S114637794 N/A</b>
-----------	--	--------------------	---------------------------

RGA LUST:

1994	JOHN HINE PONTIAC MAZDA	1545 CAMINO DEL RIO SOUTH
1993	JOHN HINE PONTIAC MAZDA	1545 CAMINO DEL RIO SOUTH
1992	JOHN HINE PONTIAC MAZDA	1545 CAMINO DEL RIO SOUTH

<b>70</b>	<b>JOHN HINE PONTIAC MAZDA 1545 CAMINO DEL RIO S SAN DIEGO, CA</b>	<b>CA RGA LUST</b>	<b>S114637795 N/A</b>
-----------	--	--------------------	---------------------------

RGA LUST:

2012	JOHN HINE PONTIAC MAZDA	1545 CAMINO DEL RIO S
2011	JOHN HINE PONTIAC MAZDA	1545 CAMINO DEL RIO S
2010	JOHN HINE PONTIAC MAZDA	1545 CAMINO DEL RIO S
2009	JOHN HINE PONTIAC MAZDA	1545 CAMINO DEL RIO S
2008	JOHN HINE PONTIAC MAZDA	1545 CAMINO DEL RIO S
2007	JOHN HINE PONTIAC MAZDA	1545 CAMINO DEL RIO S
2006	JOHN HINE PONTIAC MAZDA	1545 CAMINO DEL RIO S
2005	JOHN HINE PONTIAC MAZDA	1545 CAMINO DEL RIO S
2004	JOHN HINE PONTIAC MAZDA	1545 CAMINO DEL RIO S
2003	JOHN HINE PONTIAC MAZDA	1545 CAMINO DEL RIO S
2002	JOHN HINE PONTIAC MAZDA	1545 CAMINO DEL RIO S
2001	JOHN HINE PONTIAC MAZDA	1545 CAMINO DEL RIO S
2000	JOHN HINE PONTIAC MAZDA	1545 CAMINO DEL RIO S
1998	JOHN HINE PONTIAC MAZDA	1545 CAMINO DEL RIO S
1997	JOHN HINE PONTIAC MAZDA	1545 CAMINO DEL RIO S
1996	JOHN HINE PONTIAC MAZDA	1545 CAMINO DEL RIO S
1995	JOHN HINE PONTIAC MAZDA	1545 CAMINO DEL RIO S



MAP FINDINGS

Map ID  
 Direction  
 Distance  
 Distance (ft.)Site

EDR ID Number  
 EPA ID Number

Database(s)

**JOHN HINE MAZDA (Continued)**

**1000305199**

Local Case: H03389-001  
 Substance: Waste Oil  
 Qty Leaked: Not reported  
 Abate Method: Not reported  
 Local Agency: San Diego  
 How Found: Tank Closure  
 How Stopped: Close Tank  
 Source: Not reported  
 Cause: Not reported  
 Lead Agency: Local Agency  
 Case Type: Soil only  
 Date Found: 02/03/1989  
 Date Stopped: 02/03/1989  
 Confirm Date: 02/02/1989  
 Submit Workplan: Not reported  
 Prelim Assess: 06/06/1989  
 Desc Pollution: Not reported  
 Remed Plan: / /  
 Remed Action: Not reported  
 Began Monitor: Not reported  
 Release Date: 06/06/1989  
 Enforce Date: Not reported  
 Closed Date: 5/30/90  
 Enforce Type: Not reported  
 Pilot Program: LOP  
 Basin Number: Not reported  
 GW Depth: >10'  
 Beneficial Use: Not reported  
 NPDES Number: Not reported  
 Priority: Low priority. Priority ranking can change over time.  
 File Dispn: File discarded, case closed  
 Interim Remedial Actions: Yes  
 Cleanup and Abatement order Number: Not reported  
 Waste Discharge Requirement Number: Not reported

**HIST UST:**

Region: STATE  
 Facility ID: 00000000719  
 Facility Type: Other  
 Other Type: AUTOMOBILE SALES & S  
 Contact Name: JOHN HINE  
 Telephone: 6192974251  
 Owner Name: JOHN HINE PONTIAC  
 Owner Address: 1545 CAMINO DEL RIO SOUTH  
 Owner City,St,Zip: SAN DIEGO, CA 92108  
 Total Tanks: 0006

Tank Num: 001  
 Container Num: 1  
 Year Installed: 1965  
 Tank Capacity: 00004000  
 Tank Used for: PRODUCT  
 Type of Fuel: UNLEADED  
 Container Construction Thickness: Not reported  
 Leak Detection: Stock Inventor

Tank Num: 002

MAP FINDINGS

Map ID  
 Direction  
 Distance  
 Distance (ft.)Site

EDR ID Number  
 EPA ID Number

Database(s)

**JOHN HINE MAZDA (Continued)**

**1000305199**

Container Num: 2  
 Year Installed: 1965  
 Tank Capacity: 00004000  
 Tank Used for: PRODUCT  
 Type of Fuel: DIESEL  
 Container Construction Thickness: Not reported  
 Leak Detection: Stock Inventor

Tank Num: 003  
 Container Num: 3  
 Year Installed: 1965  
 Tank Capacity: 00000500  
 Tank Used for: WASTE  
 Type of Fuel: WASTE OIL  
 Container Construction Thickness: Not reported  
 Leak Detection: None

Tank Num: 004  
 Container Num: 4  
 Year Installed: 1965  
 Tank Capacity: 00000500  
 Tank Used for: WASTE  
 Type of Fuel: WASTE OIL  
 Container Construction Thickness: Not reported  
 Leak Detection: None

Tank Num: 005  
 Container Num: 5  
 Year Installed: 1965  
 Tank Capacity: 00004000  
 Tank Used for: PRODUCT  
 Type of Fuel: Not reported  
 Container Construction Thickness: Not reported  
 Leak Detection: Stock Inventor

Tank Num: 006  
 Container Num: 6  
 Year Installed: 1965  
 Tank Capacity: 00004000  
 Tank Used for: PRODUCT  
 Type of Fuel: Not reported  
 Container Construction Thickness: Not reported  
 Leak Detection: Stock Inventor

**SAN DIEGO CO. HMMD:**

Facility Id: 103389  
 Business Type: 6HK31  
 EPA Id Number: CAD 981374  
 APN: 438-090-24-00  
 Last HMMD Inspection: 08/16/2011  
 Permit Status: OPEN  
 Permit Expiration: 11/30/2013  
 Facility Owner: JOHN HINE  
 Facility Address: 1545 CAMINO DEL RIO S  
 Facility City: SAN DIEGO  
 Facility State: CA  
 Facility Zip: 92108

MAP FINDINGS

Map ID  
 Direction  
 Distance  
 Distance (ft.)Site

EDR ID Number

Database(s) EPA ID Number

**JOHN HINE MAZDA (Continued)**

**1000305199**

UST Owner: JOHN HINE PONTIAC  
 Handle Regulated Hazmat: Y  
 Own Or Operate UST: N  
 Subject To APSA: Y  
 Generate Haz Waste: Y  
 Treat Haz Waste: Not reported  
 Generate Medical Waste: Not reported

UST:

UST Name: UNDERGROUND TANK 103389 T001  
 Last Update: 2012-11-02 14:17:38  
 Permit Number: 103389  
 Tank Type: SINGLE WALL  
 Additional Id: 1  
 Capacity Gallons: 4000  
 UST Contents: DIESEL  
 Other Content Info: DIESEL  
 Reg Status: REMOVED  
 Remove Close Date: 1989-04-17 00:00:00  
 Year Installed: 1965-01-01 00:00:00  
 Pipe Type: Not reported  
 Delivery System: Not reported  
 Monitor Code: 10  
 UST Monitor Method: SW TANK DW PRESSURE PIPE W/POS SHUTOFF LLD W/DAILY RECONCILE OR WEEKLY GAUGE: TNK TEST ANN, PIPE TEST ANN 0.1 GAL/HR OR MO 0.2 GAL/HR

UST Name: UNDERGROUND TANK 103389 T002  
 Last Update: 2012-11-02 14:17:38  
 Permit Number: 103389  
 Tank Type: SINGLE WALL  
 Additional Id: 2  
 Capacity Gallons: 4000  
 UST Contents: REGULAR UNLEADED  
 Other Content Info: REGULAR UNLEADED  
 Reg Status: REMOVED  
 Remove Close Date: 1989-04-17 00:00:00  
 Year Installed: 1965-01-01 00:00:00  
 Pipe Type: Not reported  
 Delivery System: Not reported  
 Monitor Code: 10  
 UST Monitor Method: SW TANK DW PRESSURE PIPE W/POS SHUTOFF LLD W/DAILY RECONCILE OR WEEKLY GAUGE: TNK TEST ANN, PIPE TEST ANN 0.1 GAL/HR OR MO 0.2 GAL/HR

UST Name: UNDERGROUND TANK 103389 T003  
 Last Update: 2012-11-02 14:17:38  
 Permit Number: 103389  
 Tank Type: SINGLE WALL  
 Additional Id: 3  
 Capacity Gallons: 550  
 UST Contents: Not reported  
 Other Content Info: WASTE OIL  
 Reg Status: REMOVED  
 Remove Close Date: 1989-02-02 00:00:00  
 Year Installed: 1965-01-01 00:00:00  
 Pipe Type: Not reported  
 Delivery System: Not reported  
 Monitor Code: 07  
 UST Monitor Method: SW TANK SW PRESSURE PIPE W/RESTRICTIVE LLD W/DAILY RECONCILIATION OR

MAP FINDINGS

Map ID  
 Direction  
 Distance  
 Distance (ft.)Site

EDR ID Number  
 EPA ID Number

Database(s)

**JOHN HINE MAZDA (Continued)**

**1000305199**

WEEKLY GAUGING: TANK AND PIPE TEST ANNUALLY

UST Name: UNDERGROUND TANK 103389 T004  
 Last Update: 2012-11-02 14:17:38  
 Permit Number: 103389  
 Tank Type: SINGLE WALL  
 Additional Id: 4  
 Capacity Gallons: 550  
 UST Contents: Not reported  
 Other Content Info: WASTE OIL  
 Reg Status: REMOVED  
 Remove Close Date: 1989-03-02 00:00:00  
 Year Installed: 1965-01-01 00:00:00  
 Pipe Type: Not reported  
 Delivery System: Not reported  
 Monitor Code: 07  
 UST Monitor Method: SW TANK SW PRESSURE PIPE W/RESTRICTIVE LLD W/DAILY RECONCILIATION OR WEEKLY GAUGING: TANK AND PIPE TEST ANNUALLY

UST Name: UNDERGROUND TANK 103389 T005  
 Last Update: 2012-11-02 14:17:38  
 Permit Number: 103389  
 Tank Type: UNKNOWN  
 Additional Id: 5  
 Capacity Gallons: 4000  
 UST Contents: Not reported  
 Other Content Info: MOTOR OIL  
 Reg Status: REMOVED  
 Remove Close Date: 1988-02-26 00:00:00  
 Year Installed: 1965-01-01 00:00:00  
 Pipe Type: Not reported  
 Delivery System: Not reported  
 Monitor Code: 07  
 UST Monitor Method: SW TANK SW PRESSURE PIPE W/RESTRICTIVE LLD W/DAILY RECONCILIATION OR WEEKLY GAUGING: TANK AND PIPE TEST ANNUALLY

UST Name: UNDERGROUND TANK 103389 T006  
 Last Update: 2012-11-02 14:17:38  
 Permit Number: 103389  
 Tank Type: SINGLE WALL  
 Additional Id: 6  
 Capacity Gallons: 2000  
 UST Contents: Not reported  
 Other Content Info: AUTO TRANSMISSION FLUID  
 Reg Status: REMOVED  
 Remove Close Date: 1988-02-26 00:00:00  
 Year Installed: 1965-01-01 00:00:00  
 Pipe Type: Not reported  
 Delivery System: SUCTION  
 Monitor Code: 07  
 UST Monitor Method: SW TANK SW PRESSURE PIPE W/RESTRICTIVE LLD W/DAILY RECONCILIATION OR WEEKLY GAUGING: TANK AND PIPE TEST ANNUALLY

UST Name: UNDERGROUND TANK 103389 T007  
 Last Update: 2012-11-02 14:17:38  
 Permit Number: 103389  
 Tank Type: DOUBLE WALL



MAP FINDINGS

Map ID  
 Direction  
 Distance  
 Distance (ft.)Site

EDR ID Number

Database(s) EPA ID Number

**JOHN HINE MAZDA (Continued)**

**1000305199**

Additional Id: AT4834  
 Capacity Gallons: 4000  
 UST Contents: REGULAR UNLEADED  
 Other Content Info: REGULAR UNLEADED  
 Reg Status: REMOVED  
 Remove Close Date: 2003-02-26 00:00:00  
 Year Installed: 1989-01-01 00:00:00  
 Pipe Type: DOUBLE WALL  
 Delivery System: GRAVITY  
 Monitor Code: 21  
 UST Monitor Method: DW TANK DW SUCTION AND/ OR GRAVITY PIPING WITH INTERSTITIAL MONITORS: INTERSTITIAL

Active Permits:

Facility Id: 103389  
 Update Date: 11/02/2012  
 Case Number: Not reported  
 Name: WASTE 221 WASTE OIL & MIXED OIL  
 Other Information: WASTE OIL  
 Material Waste: Waste  
 Hazardous Categories 1: Not reported  
 Hazardous Categories 2: Not reported

Facility Id: 103389  
 Update Date: 11/02/2012  
 Case Number: 8006-61-9  
 Name: GASOLINE  
 Other Information: Not reported  
 Material Waste: Material  
 Hazardous Categories 1: ACUTE  
 Hazardous Categories 2: Not reported

Facility Id: 103389  
 Update Date: 11/02/2012  
 Case Number: 647-425-47  
 Name: OIL, LUBRICATING: MOTOR OIL, TRANSMISSION FLUID, GREASE  
 Other Information: Not reported  
 Material Waste: Material  
 Hazardous Categories 1: ACUTE  
 Hazardous Categories 2: Not reported

Facility Id: 103389  
 Update Date: 11/02/2012  
 Case Number: Not reported  
 Name: WASTE 343 UNSPEC ORGANIC LIQUID MIXTURE  
 Other Information: WASTE BRAKE FLUID  
 Material Waste: Waste  
 Hazardous Categories 1: Not reported  
 Hazardous Categories 2: Not reported

Facility Id: 103389  
 Update Date: 11/02/2012  
 Case Number: 74-86-2  
 Name: ACETYLENE COMPRESSED GAS  
 Other Information: Not reported  
 Material Waste: Material  
 Hazardous Categories 1: PRESSURE RELEASE

MAP FINDINGS

Map ID  
 Direction  
 Distance  
 Distance (ft.)Site

EDR ID Number  
 EPA ID Number

Database(s)

**JOHN HINE MAZDA (Continued)**

**1000305199**

Hazardous Categories 2: Not reported

Facility Id: 103389  
 Update Date: 11/02/2012  
 Case Number: 7782-44-7  
 Name: OXYGEN, O2; COMPRESSED GAS  
 Other Information: Not reported  
 Material Waste: Material  
 Hazardous Categories 1: PRESSURE RELEASE  
 Hazardous Categories 2: Not reported

Facility Id: 103389  
 Update Date: 11/02/2012  
 Case Number: Not reported  
 Name: WASTE 222 OIL/WATER SEPARATION SLUDGE  
 Other Information: SUMP SLUDGE/ JET WSHRS  
 Material Waste: Waste  
 Hazardous Categories 1: Not reported  
 Hazardous Categories 2: Not reported

Facility Id: 103389  
 Update Date: 11/02/2012  
 Case Number: 811-97-2  
 Name: 1,1,1,2- TETRAFLUOROETHANE  
 Other Information: R134A  
 Material Waste: Material  
 Hazardous Categories 1: PRESSURE RELEASE  
 Hazardous Categories 2: ACUTE

Facility Id: 103389  
 Update Date: 11/02/2012  
 Case Number: 84133-50-6  
 Name: CAR WASH SOAP  
 Other Information: MISSION WASHER FLUID  
 Material Waste: Material  
 Hazardous Categories 1: CHRONIC  
 Hazardous Categories 2: Not reported

Facility Id: 103389  
 Update Date: 11/02/2012  
 Case Number: Not reported  
 Name: WASTE 135 UNSPECIFIED AQUEOUS SOL'N  
 Other Information: AQUEOUS PARTS WASHERS  
 Material Waste: Waste  
 Hazardous Categories 1: Not reported  
 Hazardous Categories 2: Not reported

Facility Id: 103389  
 Update Date: 11/02/2012  
 Case Number: Not reported  
 Name: WASTE 223 UNSPEC OIL CONTAINING WASTE  
 Other Information: OILY ABSORBENT  
 Material Waste: Waste  
 Hazardous Categories 1: Not reported  
 Hazardous Categories 2: Not reported

Facility Id: 103389

MAP FINDINGS

Map ID  
 Direction  
 Distance  
 Distance (ft.)Site

EDR ID Number  
 EPA ID Number

Database(s)

**JOHN HINE MAZDA (Continued)**

**1000305199**

Update Date: 11/02/2012  
 Case Number: Not reported  
 Name: WASTE 444 USED BATTERIES  
 Other Information: Not reported  
 Material Waste: Waste  
 Hazardous Categories 1: Not reported  
 Hazardous Categories 2: Not reported

Facility Id: 103389  
 Update Date: 11/02/2012  
 Case Number: Not reported  
 Name: ARGON, AR; CARBON DIOXIDE, CO2: COMPRESSED GASES  
 Other Information: MIG WELDER  
 Material Waste: Material  
 Hazardous Categories 1: PRESSURE RELEASE  
 Hazardous Categories 2: ACUTE

Facility Id: 103389  
 Update Date: 11/02/2012  
 Case Number: 107-21-1  
 Name: ETHYLENE GLYCOL  
 Other Information: ANTIFREEZE  
 Material Waste: Material  
 Hazardous Categories 1: ACUTE  
 Hazardous Categories 2: Not reported

Facility Id: 103389  
 Update Date: 11/02/2012  
 Case Number: Not reported  
 Name: WASTE 252 STILL BOTTOM WASTE (OTHER)  
 Other Information: PAINT WASTE CHIP  
 Material Waste: Waste  
 Hazardous Categories 1: Not reported  
 Hazardous Categories 2: Not reported

Facility Id: 103389  
 Update Date: 11/02/2012  
 Case Number: Not reported  
 Name: WASTE 342 ORGANIC LIQUIDS W/METALS  
 Other Information: WASTE ANTIFREEZE  
 Material Waste: Waste  
 Hazardous Categories 1: Not reported  
 Hazardous Categories 2: Not reported

Facility Id: 103389  
 Update Date: 11/02/2012  
 Case Number: Not reported  
 Name: WASTE 342 ORGANIC LIQUIDS W/METALS  
 Other Information: WASTE GASOLINE  
 Material Waste: Waste  
 Hazardous Categories 1: Not reported  
 Hazardous Categories 2: Not reported

Facility Id: 103389  
 Update Date: 11/02/2012  
 Case Number: Not reported  
 Name: WASTE 352 ORGANIC SOLIDS (OTHER)

MAP FINDINGS

Map ID  
 Direction  
 Distance  
 Distance (ft.)Site

EDR ID Number  
 EPA ID Number

Database(s)

**JOHN HINE MAZDA (Continued)**

**1000305199**

Other Information: PNT BOOTH FLTRS  
 Material Waste: Waste  
 Hazardous Categories 1: Not reported  
 Hazardous Categories 2: Not reported

Facility Id: 103389  
 Update Date: 11/02/2012  
 Case Number: Not reported  
 Name: WASTE 461 PAINT SLUDGE  
 Other Information: PAINT SOLVENT/LACQUER THINNER  
 Material Waste: Waste  
 Hazardous Categories 1: Not reported  
 Hazardous Categories 2: Not reported

Facility Id: 103389  
 Update Date: 11/02/2012  
 Case Number: Not reported  
 Name: WASTE 888 USED OIL FILTERS  
 Other Information: DRAINED USED OIL FILTERS  
 Material Waste: Waste  
 Hazardous Categories 1: Not reported  
 Hazardous Categories 2: Not reported

**Violations Active Permits:**

Facility Id: 103389  
 Update Date: 11/02/2012  
 Inspection Date: 07/24/2006  
 Violation Code: 6HV0224  
 Violation: MISMANAGED EMPTY CONTAINERS >5GALS.  
 Violation Citation: Failed to mark date on empty container larger than 5 gallons and/or manage it within one year. 66261.7(e) & (f).  
 Activity: ACTIVE

Facility Id: 103389  
 Update Date: 11/02/2012  
 Inspection Date: 07/24/2006  
 Violation Code: 6HV0227  
 Violation: HAZWASTE TANK/CONTAINER W/O LABEL/DATE  
 Violation Citation: Failed to properly label/date hazardous waste container &/or tank. 66262.34(f)  
 Activity: ACTIVE

Facility Id: 103389  
 Update Date: 11/02/2012  
 Inspection Date: 07/24/2006  
 Violation Code: 6HV0301  
 Violation: HAZWASTE:UNAUTHORIZED DISPOSAL  
 Violation Citation: Disposal or causing the disposal of hazardous waste to an unauthorized point (ground, storm drain, sewer system, trash, or air). HSC 25189.5(a) or 25189(d)  
 Activity: ACTIVE

Facility Id: 103389  
 Update Date: 11/02/2012  
 Inspection Date: 02/25/2005  
 Violation Code: 6HV1601  
 Violation: HAZWASTE TANKS W/O P.E. ASSESSMENT

MAP FINDINGS

Map ID  
 Direction  
 Distance  
 Distance (ft.)Site

EDR ID Number  
 EPA ID Number

Database(s)

**JOHN HINE MAZDA (Continued)**

**1000305199**

Violation Citation: Failed to obtain a P.E. assessment for hazardous waste tank system.  
 66265.191(a) or 66265.192(a)  
 Activity: ACTIVE

Facility Id: 103389  
 Update Date: 11/02/2012  
 Inspection Date: 07/08/2003  
 Violation Code: 6HV0210  
 Violation: DID NOT CLEAN SPILL TO FLOOR  
 Violation Citation: Failure to clean up hazardous waste off of floor surface. 66262.10b  
 Activity: ACTIVE

Facility Id: 103389  
 Update Date: 11/02/2012  
 Inspection Date: 07/24/2006  
 Violation Code: 6HV0221  
 Violation: DID NOT COMPLY W/SATELLITE REGS.  
 Violation Citation: Failed to comply with satellite regulations. 66262.34(e)  
 Activity: ACTIVE

Facility Id: 103389  
 Update Date: 11/02/2012  
 Inspection Date: 04/15/2008  
 Violation Code: 6HV0202  
 Violation: WASTE CONTAINER W/O LABELS  
 Violation Citation: Hazardous waste containers &/or tanks are missing labels, accumulation date and/or are improperly labeled. CCR 66262.34(a)(2); 66262.34(a)(3) & 66262.34(f)  
 Activity: ACTIVE

Facility Id: 103389  
 Update Date: 11/02/2012  
 Inspection Date: 07/24/2006  
 Violation Code: 6HV0146  
 Violation: NO ERM EXEMPTION CLAIM DOCUMENTS  
 Violation Citation: Failed to have adequate records demonstrating claim of exemption for Excluded Recyclable Material (ERM). 25143.2(f) & 66261.2(g)  
 Activity: ACTIVE

Facility Id: 103389  
 Update Date: 11/02/2012  
 Inspection Date: 07/24/2006  
 Violation Code: 6HV0223  
 Violation: MISMANAGED NON-EMPTY CONTAINER/LINER  
 Violation Citation: Failed to properly manage non-empty container or inner liner removed from a container. 66261.7 (b), (d) &/or ( r)  
 Activity: ACTIVE

Facility Id: 103389  
 Update Date: 11/02/2012  
 Inspection Date: 01/05/2010  
 Violation Code: 6HV0227  
 Violation: HAZWASTE TANK/CONTAINER W/O LABEL/DATE  
 Violation Citation: Failed to properly label/date hazardous waste container &/or tank. 66262.34(f)  
 Activity: ACTIVE

MAP FINDINGS

Map ID  
 Direction  
 Distance  
 Distance (ft.)Site

EDR ID Number  
 EPA ID Number

Database(s)

**JOHN HINE MAZDA (Continued)**

**1000305199**

Facility Id: 103389  
 Update Date: 11/02/2012  
 Inspection Date: 07/24/2006  
 Violation Code: 6HV0304  
 Violation: WASTE DETERMINATION NOT MADE  
 Violation Citation: Generator of a waste has not determined if that waste is a hazardous waste as defined by law. CCR 66262.11 & 66260.200( c)  
 Activity: ACTIVE

Facility Id: 103389  
 Update Date: 11/02/2012  
 Inspection Date: 07/24/2006  
 Violation Code: 6HV0235  
 Violation: WASTE NOT ACCUMULATED IN CONTAINER/TANK  
 Violation Citation: Did not accumulate waste in container or tank. 66262.34(a)(1)  
 Activity: ACTIVE

Facility Id: 103389  
 Update Date: 11/02/2012  
 Inspection Date: 04/15/2008  
 Violation Code: 6HV0401  
 Violation: TRAINING RECORDS UNAVAILABLE  
 Violation Citation: Personnel training records are not maintained to document compliance with requirements for current and former employees. CCR 66265.16(d)&(e)  
 Activity: ACTIVE

Facility Id: 103389  
 Business Type: 6HK31  
 EPA Id Number: CAD 981374  
 APN: 438-090-24-00  
 Last HMMD Inspection: 08/16/2011  
 Permit Status: OPEN  
 Permit Expiration: 11/30/2013  
 Facility Owner: JOHN HINE  
 Facility Address: 1545 CAMINO DEL RIO S  
 Facility City: SAN DIEGO  
 Facility State: CA  
 Facility Zip: 92108  
 UST Owner: JOHN HINE PONTIAC  
 Handle Regulated Hazmat: Y  
 Own Or Operate UST: Y  
 Subject To APSA: Not reported  
 Generate Haz Waste: Y  
 Treat Haz Waste: Not reported  
 Generate Medical Waste: Not reported

UST:  
 UST Name: UNDERGROUND TANK 103389 T001  
 Last Update: 2012-11-02 14:17:38  
 Permit Number: 103389  
 Tank Type: SINGLE WALL  
 Additional Id: 1  
 Capacity Gallons: 4000  
 UST Contents: DIESEL  
 Other Content Info: DIESEL  
 Reg Status: REMOVED

MAP FINDINGS

Map ID  
 Direction  
 Distance  
 Distance (ft.)Site

EDR ID Number  
 EPA ID Number

Database(s)

**JOHN HINE MAZDA (Continued)**

**1000305199**

Remove Close Date: 1989-04-17 00:00:00  
 Year Installed: 1965-01-01 00:00:00  
 Pipe Type: Not reported  
 Delivery System: Not reported  
 Monitor Code: 10  
 UST Monitor Method: SW TANK DW PRESSURE PIPE W/POS SHUTOFF LLD W/DAILY RECONCILE OR WEEKLY GAUGE: TNK TEST ANN, PIPE TEST ANN 0.1 GAL/HR OR MO 0.2 GAL/HR

UST Name: UNDERGROUND TANK 103389 T002  
 Last Update: 2012-11-02 14:17:38  
 Permit Number: 103389  
 Tank Type: SINGLE WALL  
 Additional Id: 2  
 Capacity Gallons: 4000  
 UST Contents: REGULAR UNLEADED  
 Other Content Info: REGULAR UNLEADED  
 Reg Status: REMOVED  
 Remove Close Date: 1989-04-17 00:00:00  
 Year Installed: 1965-01-01 00:00:00  
 Pipe Type: Not reported  
 Delivery System: Not reported  
 Monitor Code: 10  
 UST Monitor Method: SW TANK DW PRESSURE PIPE W/POS SHUTOFF LLD W/DAILY RECONCILE OR WEEKLY GAUGE: TNK TEST ANN, PIPE TEST ANN 0.1 GAL/HR OR MO 0.2 GAL/HR

UST Name: UNDERGROUND TANK 103389 T003  
 Last Update: 2012-11-02 14:17:38  
 Permit Number: 103389  
 Tank Type: SINGLE WALL  
 Additional Id: 3  
 Capacity Gallons: 550  
 UST Contents: Not reported  
 Other Content Info: WASTE OIL  
 Reg Status: REMOVED  
 Remove Close Date: 1989-02-02 00:00:00  
 Year Installed: 1965-01-01 00:00:00  
 Pipe Type: Not reported  
 Delivery System: Not reported  
 Monitor Code: 07  
 UST Monitor Method: SW TANK SW PRESSURE PIPE W/RESTRICTIVE LLD W/DAILY RECONCILIATION OR WEEKLY GAUGING: TANK AND PIPE TEST ANNUALLY

UST Name: UNDERGROUND TANK 103389 T004  
 Last Update: 2012-11-02 14:17:38  
 Permit Number: 103389  
 Tank Type: SINGLE WALL  
 Additional Id: 4  
 Capacity Gallons: 550  
 UST Contents: Not reported  
 Other Content Info: WASTE OIL  
 Reg Status: REMOVED  
 Remove Close Date: 1989-03-02 00:00:00  
 Year Installed: 1965-01-01 00:00:00  
 Pipe Type: Not reported  
 Delivery System: Not reported  
 Monitor Code: 07  
 UST Monitor Method: SW TANK SW PRESSURE PIPE W/RESTRICTIVE LLD W/DAILY RECONCILIATION OR

MAP FINDINGS

Map ID  
 Direction  
 Distance  
 Distance (ft.)Site

EDR ID Number  
 EPA ID Number

Database(s)

**JOHN HINE MAZDA (Continued)**

**1000305199**

WEEKLY GAUGING: TANK AND PIPE TEST ANNUALLY

UST Name: UNDERGROUND TANK 103389 T005  
 Last Update: 2012-11-02 14:17:38  
 Permit Number: 103389  
 Tank Type: UNKNOWN  
 Additional Id: 5  
 Capacity Gallons: 4000  
 UST Contents: Not reported  
 Other Content Info: MOTOR OIL  
 Reg Status: REMOVED  
 Remove Close Date: 1988-02-26 00:00:00  
 Year Installed: 1965-01-01 00:00:00  
 Pipe Type: Not reported  
 Delivery System: Not reported  
 Monitor Code: 07  
 UST Monitor Method: SW TANK SW PRESSURE PIPE W/RESTRICTIVE LLD W/DAILY RECONCILIATION OR WEEKLY GAUGING: TANK AND PIPE TEST ANNUALLY

UST Name: UNDERGROUND TANK 103389 T006  
 Last Update: 2012-11-02 14:17:38  
 Permit Number: 103389  
 Tank Type: SINGLE WALL  
 Additional Id: 6  
 Capacity Gallons: 2000  
 UST Contents: Not reported  
 Other Content Info: AUTO TRANSMISSION FLUID  
 Reg Status: REMOVED  
 Remove Close Date: 1988-02-26 00:00:00  
 Year Installed: 1965-01-01 00:00:00  
 Pipe Type: Not reported  
 Delivery System: SUCTION  
 Monitor Code: 07  
 UST Monitor Method: SW TANK SW PRESSURE PIPE W/RESTRICTIVE LLD W/DAILY RECONCILIATION OR WEEKLY GAUGING: TANK AND PIPE TEST ANNUALLY

UST Name: UNDERGROUND TANK 103389 T007  
 Last Update: 2012-11-02 14:17:38  
 Permit Number: 103389  
 Tank Type: DOUBLE WALL  
 Additional Id: AT4834  
 Capacity Gallons: 4000  
 UST Contents: REGULAR UNLEADED  
 Other Content Info: REGULAR UNLEADED  
 Reg Status: REMOVED  
 Remove Close Date: 2003-02-26 00:00:00  
 Year Installed: 1989-01-01 00:00:00  
 Pipe Type: DOUBLE WALL  
 Delivery System: GRAVITY  
 Monitor Code: 21  
 UST Monitor Method: DW TANK DW SUCTION AND/ OR GRAVITY PIPING WITH INTERSTITIAL MONITORS: INTERSTITIAL

Active Permits:  
 Facility Id: 103389  
 Update Date: 11/02/2012  
 Case Number: Not reported



MAP FINDINGS

Map ID  
 Direction  
 Distance  
 Distance (ft.)Site

EDR ID Number

Database(s) EPA ID Number

**JOHN HINE MAZDA (Continued)**

**1000305199**

Name: WASTE 221 WASTE OIL & MIXED OIL  
 Other Information: WASTE OIL  
 Material Waste: Waste  
 Hazardous Categories 1: Not reported  
 Hazardous Categories 2: Not reported

Facility Id: 103389  
 Update Date: 11/02/2012  
 Case Number: 8006-61-9  
 Name: GASOLINE  
 Other Information: Not reported  
 Material Waste: Material  
 Hazardous Categories 1: ACUTE  
 Hazardous Categories 2: Not reported

Facility Id: 103389  
 Update Date: 11/02/2012  
 Case Number: 647-425-47  
 Name: OIL, LUBRICATING: MOTOR OIL, TRANSMISSION FLUID, GREASE  
 Other Information: Not reported  
 Material Waste: Material  
 Hazardous Categories 1: ACUTE  
 Hazardous Categories 2: Not reported

Facility Id: 103389  
 Update Date: 11/02/2012  
 Case Number: Not reported  
 Name: WASTE 343 UNSPEC ORGANIC LIQUID MIXTURE  
 Other Information: WASTE BRAKE FLUID  
 Material Waste: Waste  
 Hazardous Categories 1: Not reported  
 Hazardous Categories 2: Not reported

Facility Id: 103389  
 Update Date: 11/02/2012  
 Case Number: 74-86-2  
 Name: ACETYLENE COMPRESSED GAS  
 Other Information: Not reported  
 Material Waste: Material  
 Hazardous Categories 1: PRESSURE RELEASE  
 Hazardous Categories 2: Not reported

Facility Id: 103389  
 Update Date: 11/02/2012  
 Case Number: 7782-44-7  
 Name: OXYGEN, O2; COMPRESSED GAS  
 Other Information: Not reported  
 Material Waste: Material  
 Hazardous Categories 1: PRESSURE RELEASE  
 Hazardous Categories 2: Not reported

Facility Id: 103389  
 Update Date: 11/02/2012  
 Case Number: Not reported  
 Name: WASTE 222 OIL/WATER SEPARATION SLUDGE  
 Other Information: SUMP SLUDGE/ JET WSHRS  
 Material Waste: Waste

MAP FINDINGS

Map ID  
 Direction  
 Distance  
 Distance (ft.)Site

EDR ID Number  
 EPA ID Number

Database(s)

**JOHN HINE MAZDA (Continued)**

**1000305199**

Hazardous Categories 1: Not reported  
 Hazardous Categories 2: Not reported

Facility Id: 103389  
 Update Date: 11/02/2012  
 Case Number: 811-97-2  
 Name: 1,1,1,2- TETRAFLUOROETHANE  
 Other Information: R134A  
 Material Waste: Material  
 Hazardous Categories 1: PRESSURE RELEASE  
 Hazardous Categories 2: ACUTE

Facility Id: 103389  
 Update Date: 11/02/2012  
 Case Number: 84133-50-6  
 Name: CAR WASH SOAP  
 Other Information: MISSION WASHER FLUID  
 Material Waste: Material  
 Hazardous Categories 1: CHRONIC  
 Hazardous Categories 2: Not reported

Facility Id: 103389  
 Update Date: 11/02/2012  
 Case Number: Not reported  
 Name: WASTE 135 UNSPECIFIED AQUEOUS SOL'N  
 Other Information: AQUEOUS PARTS WASHERS  
 Material Waste: Waste  
 Hazardous Categories 1: Not reported  
 Hazardous Categories 2: Not reported

Facility Id: 103389  
 Update Date: 11/02/2012  
 Case Number: Not reported  
 Name: WASTE 223 UNSPEC OIL CONTAINING WASTE  
 Other Information: OILY ABSORBENT  
 Material Waste: Waste  
 Hazardous Categories 1: Not reported  
 Hazardous Categories 2: Not reported

Facility Id: 103389  
 Update Date: 11/02/2012  
 Case Number: Not reported  
 Name: WASTE 444 USED BATTERIES  
 Other Information: Not reported  
 Material Waste: Waste  
 Hazardous Categories 1: Not reported  
 Hazardous Categories 2: Not reported

Facility Id: 103389  
 Update Date: 11/02/2012  
 Case Number: Not reported  
 Name: ARGON, AR; CARBON DIOXIDE, CO2: COMPRESSED GASES  
 Other Information: MIG WELDER  
 Material Waste: Material  
 Hazardous Categories 1: PRESSURE RELEASE  
 Hazardous Categories 2: ACUTE

MAP FINDINGS

Map ID  
 Direction  
 Distance  
 Distance (ft.)Site

EDR ID Number

Database(s) EPA ID Number

**JOHN HINE MAZDA (Continued)**

**1000305199**

Facility Id:	103389
Update Date:	11/02/2012
Case Number:	107-21-1
Name:	ETHYLENE GLYCOL
Other Information:	ANTIFREEZE
Material Waste:	Material
Hazardous Categories 1:	ACUTE
Hazardous Categories 2:	Not reported
Facility Id:	103389
Update Date:	11/02/2012
Case Number:	Not reported
Name:	WASTE 252 STILL BOTTOM WASTE (OTHER)
Other Information:	PAINT WASTE CHIP
Material Waste:	Waste
Hazardous Categories 1:	Not reported
Hazardous Categories 2:	Not reported
Facility Id:	103389
Update Date:	11/02/2012
Case Number:	Not reported
Name:	WASTE 342 ORGANIC LIQUIDS W/METALS
Other Information:	WASTE ANTIFREEZE
Material Waste:	Waste
Hazardous Categories 1:	Not reported
Hazardous Categories 2:	Not reported
Facility Id:	103389
Update Date:	11/02/2012
Case Number:	Not reported
Name:	WASTE 342 ORGANIC LIQUIDS W/METALS
Other Information:	WASTE GASOLINE
Material Waste:	Waste
Hazardous Categories 1:	Not reported
Hazardous Categories 2:	Not reported
Facility Id:	103389
Update Date:	11/02/2012
Case Number:	Not reported
Name:	WASTE 352 ORGANIC SOLIDS (OTHER)
Other Information:	PNT BOOTH FLTRS
Material Waste:	Waste
Hazardous Categories 1:	Not reported
Hazardous Categories 2:	Not reported
Facility Id:	103389
Update Date:	11/02/2012
Case Number:	Not reported
Name:	WASTE 461 PAINT SLUDGE
Other Information:	PAINT SOLVENT/LACQUER THINNER
Material Waste:	Waste
Hazardous Categories 1:	Not reported
Hazardous Categories 2:	Not reported
Facility Id:	103389
Update Date:	11/02/2012
Case Number:	Not reported

MAP FINDINGS

Map ID  
 Direction  
 Distance  
 Distance (ft.)Site

EDR ID Number  
 EPA ID Number

Database(s)

**JOHN HINE MAZDA (Continued)**

**1000305199**

Name: WASTE 888 USED OIL FILTERS  
 Other Information: DRAINED USED OIL FILTERS  
 Material Waste: Waste  
 Hazardous Categories 1: Not reported  
 Hazardous Categories 2: Not reported

Violations Active Permits:

Facility Id: 103389  
 Update Date: 11/02/2012  
 Inspection Date: 07/24/2006  
 Violation Code: 6HV0224  
 Violation: MISMANAGED EMPTY CONTAINERS >5GALS.  
 Violation Citation: Failed to mark date on empty container larger than 5 gallons and/or manage it within one year. 66261.7(e) & (f).  
 Activity: ACTIVE

Facility Id: 103389  
 Update Date: 11/02/2012  
 Inspection Date: 07/24/2006  
 Violation Code: 6HV0227  
 Violation: HAZWASTE TANK/CONTAINER W/O LABEL/DATE  
 Violation Citation: Failed to properly label/date hazardous waste container &/or tank. 66262.34(f)  
 Activity: ACTIVE

Facility Id: 103389  
 Update Date: 11/02/2012  
 Inspection Date: 07/24/2006  
 Violation Code: 6HV0301  
 Violation: HAZWASTE:UNAUTHORIZED DISPOSAL  
 Violation Citation: Disposal or causing the disposal of hazardous waste to an unauthorized point (ground, storm drain, sewer system, trash, or air). HSC 25189.5(a) or 25189(d)  
 Activity: ACTIVE

Facility Id: 103389  
 Update Date: 11/02/2012  
 Inspection Date: 02/25/2005  
 Violation Code: 6HV1601  
 Violation: HAZWASTE TANKS W/O P.E. ASSESSMENT  
 Violation Citation: Failed to obtain a P.E. assessment for hazardous waste tank system. 66265.191(a) or 66265.192(a)  
 Activity: ACTIVE

Facility Id: 103389  
 Update Date: 11/02/2012  
 Inspection Date: 07/08/2003  
 Violation Code: 6HV0210  
 Violation: DID NOT CLEAN SPILL TO FLOOR  
 Violation Citation: Failure to clean up hazardous waste off of floor surface. 66262.10b  
 Activity: ACTIVE

Facility Id: 103389  
 Update Date: 11/02/2012  
 Inspection Date: 07/24/2006  
 Violation Code: 6HV0221  
 Violation: DID NOT COMPLY W/SATELLITE REGS.

MAP FINDINGS

Map ID  
 Direction  
 Distance  
 Distance (ft.)Site

EDR ID Number  
 EPA ID Number

Database(s)

**JOHN HINE MAZDA (Continued)**

**1000305199**

Violation Citation: Failed to comply with satellite regulations. 66262.34(e)  
 Activity: ACTIVE

Facility Id: 103389  
 Update Date: 11/02/2012  
 Inspection Date: 04/15/2008  
 Violation Code: 6HV0202  
 Violation: WASTE CONTAINER W/O LABELS  
 Violation Citation: Hazardous waste containers &/or tanks are missing labels, accumulation date and/or are improperly labeled. CCR 66262.34(a)(2); 66262.34(a)(3) & 66262.34(f)  
 Activity: ACTIVE

Facility Id: 103389  
 Update Date: 11/02/2012  
 Inspection Date: 07/24/2006  
 Violation Code: 6HV0146  
 Violation: NO ERM EXEMPTION CLAIM DOCUMENTS  
 Violation Citation: Failed to have adequate records demonstrating claim of exemption for Excluded Recyclable Material (ERM). 25143.2(f) & 66261.2(g)  
 Activity: ACTIVE

Facility Id: 103389  
 Update Date: 11/02/2012  
 Inspection Date: 07/24/2006  
 Violation Code: 6HV0223  
 Violation: MISMANAGED NON-EMPTY CONTAINER/LINER  
 Violation Citation: Failed to properly manage non-empty container or inner liner removed from a container. 66261.7 (b), (d) &/or ( r)  
 Activity: ACTIVE

Facility Id: 103389  
 Update Date: 11/02/2012  
 Inspection Date: 01/05/2010  
 Violation Code: 6HV0227  
 Violation: HAZWASTE TANK/CONTAINER W/O LABEL/DATE  
 Violation Citation: Failed to properly label/date hazardous waste container &/or tank. 66262.34(f)  
 Activity: ACTIVE

Facility Id: 103389  
 Update Date: 11/02/2012  
 Inspection Date: 07/24/2006  
 Violation Code: 6HV0304  
 Violation: WASTE DETERMINATION NOT MADE  
 Violation Citation: Generator of a waste has not determined if that waste is a hazardous waste as defined by law. CCR 66262.11 & 66260.200( c)  
 Activity: ACTIVE

Facility Id: 103389  
 Update Date: 11/02/2012  
 Inspection Date: 07/24/2006  
 Violation Code: 6HV0235  
 Violation: WASTE NOT ACCUMULATED IN CONTAINER/TANK  
 Violation Citation: Did not accumulate waste in container or tank. 66262.34(a)(1)  
 Activity: ACTIVE

MAP FINDINGS

Map ID  
 Direction  
 Distance  
 Distance (ft.)Site

EDR ID Number  
 EPA ID Number

Database(s)

**JOHN HINE MAZDA (Continued)**

**1000305199**

Facility Id: 103389  
 Update Date: 11/02/2012  
 Inspection Date: 04/15/2008  
 Violation Code: 6HV0401  
 Violation: TRAINING RECORDS UNAVAILABLE  
 Violation Citation: Personnel training records are not maintained to document compliance with requirements for current and former employees. CCR 66265.16(d)&(e)  
 Activity: ACTIVE

Facility Id: 103389  
 Business Type: 6HK31  
 EPA Id Number: CAD 981374  
 APN: 438-090-24-00  
 Last HMMD Inspection: 08/16/2011  
 Permit Status: OPEN  
 Permit Expiration: 11/30/2013  
 Facility Owner: JOHN HINE  
 Facility Address: 1545 CAMINO DEL RIO S  
 Facility City: SAN DIEGO  
 Facility State: CA  
 Facility Zip: 92108  
 UST Owner: JOHN HINE PONTIAC  
 Handle Regulated Hazmat: Y  
 Own Or Operate UST: N  
 Subject To APSA: Not reported  
 Generate Haz Waste: Y  
 Treat Haz Waste: Not reported  
 Generate Medical Waste: Not reported

UST:

UST Name: UNDERGROUND TANK 103389 T001  
 Last Update: 2012-11-02 14:17:38  
 Permit Number: 103389  
 Tank Type: SINGLE WALL  
 Additional Id: 1  
 Capacity Gallons: 4000  
 UST Contents: DIESEL  
 Other Content Info: DIESEL  
 Reg Status: REMOVED  
 Remove Close Date: 1989-04-17 00:00:00  
 Year Installed: 1965-01-01 00:00:00  
 Pipe Type: Not reported  
 Delivery System: Not reported  
 Monitor Code: 10  
 UST Monitor Method: SW TANK DW PRESSURE PIPE W/POS SHUTOFF LLD W/DAILY RECONCILE OR WEEKLY GAUGE: TNK TEST ANN, PIPE TEST ANN 0.1 GAL/HR OR MO 0.2 GAL/HR

UST Name: UNDERGROUND TANK 103389 T002  
 Last Update: 2012-11-02 14:17:38  
 Permit Number: 103389  
 Tank Type: SINGLE WALL  
 Additional Id: 2  
 Capacity Gallons: 4000  
 UST Contents: REGULAR UNLEADED  
 Other Content Info: REGULAR UNLEADED  
 Reg Status: REMOVED

MAP FINDINGS

Map ID  
 Direction  
 Distance  
 Distance (ft.)Site

EDR ID Number

Database(s) EPA ID Number

**JOHN HINE MAZDA (Continued)**

**1000305199**

Remove Close Date: 1989-04-17 00:00:00  
 Year Installed: 1965-01-01 00:00:00  
 Pipe Type: Not reported  
 Delivery System: Not reported  
 Monitor Code: 10  
 UST Monitor Method: SW TANK DW PRESSURE PIPE W/POS SHUTOFF LLD W/DAILY RECONCILE OR WEEKLY GAUGE: TNK TEST ANN, PIPE TEST ANN 0.1 GAL/HR OR MO 0.2 GAL/HR

UST Name: UNDERGROUND TANK 103389 T003  
 Last Update: 2012-11-02 14:17:38  
 Permit Number: 103389  
 Tank Type: SINGLE WALL  
 Additional Id: 3  
 Capacity Gallons: 550  
 UST Contents: Not reported  
 Other Content Info: WASTE OIL  
 Reg Status: REMOVED  
 Remove Close Date: 1989-02-02 00:00:00  
 Year Installed: 1965-01-01 00:00:00  
 Pipe Type: Not reported  
 Delivery System: Not reported  
 Monitor Code: 07  
 UST Monitor Method: SW TANK SW PRESSURE PIPE W/RESTRICTIVE LLD W/DAILY RECONCILIATION OR WEEKLY GAUGING: TANK AND PIPE TEST ANNUALLY

UST Name: UNDERGROUND TANK 103389 T004  
 Last Update: 2012-11-02 14:17:38  
 Permit Number: 103389  
 Tank Type: SINGLE WALL  
 Additional Id: 4  
 Capacity Gallons: 550  
 UST Contents: Not reported  
 Other Content Info: WASTE OIL  
 Reg Status: REMOVED  
 Remove Close Date: 1989-03-02 00:00:00  
 Year Installed: 1965-01-01 00:00:00  
 Pipe Type: Not reported  
 Delivery System: Not reported  
 Monitor Code: 07  
 UST Monitor Method: SW TANK SW PRESSURE PIPE W/RESTRICTIVE LLD W/DAILY RECONCILIATION OR WEEKLY GAUGING: TANK AND PIPE TEST ANNUALLY

UST Name: UNDERGROUND TANK 103389 T005  
 Last Update: 2012-11-02 14:17:38  
 Permit Number: 103389  
 Tank Type: UNKNOWN  
 Additional Id: 5  
 Capacity Gallons: 4000  
 UST Contents: Not reported  
 Other Content Info: MOTOR OIL  
 Reg Status: REMOVED  
 Remove Close Date: 1988-02-26 00:00:00  
 Year Installed: 1965-01-01 00:00:00  
 Pipe Type: Not reported  
 Delivery System: Not reported  
 Monitor Code: 07  
 UST Monitor Method: SW TANK SW PRESSURE PIPE W/RESTRICTIVE LLD W/DAILY RECONCILIATION OR

MAP FINDINGS

Map ID  
 Direction  
 Distance  
 Distance (ft.)Site

EDR ID Number  
 EPA ID Number

Database(s)

**JOHN HINE MAZDA (Continued)**

**1000305199**

WEEKLY GAUGING: TANK AND PIPE TEST ANNUALLY

UST Name: UNDERGROUND TANK 103389 T006  
 Last Update: 2012-11-02 14:17:38  
 Permit Number: 103389  
 Tank Type: SINGLE WALL  
 Additional Id: 6  
 Capacity Gallons: 2000  
 UST Contents: Not reported  
 Other Content Info: AUTO TRANSMISSION FLUID  
 Reg Status: REMOVED  
 Remove Close Date: 1988-02-26 00:00:00  
 Year Installed: 1965-01-01 00:00:00  
 Pipe Type: Not reported  
 Delivery System: SUCTION  
 Monitor Code: 07  
 UST Monitor Method: SW TANK SW PRESSURE PIPE W/RESTRICTIVE LLD W/DAILY RECONCILIATION OR WEEKLY GAUGING: TANK AND PIPE TEST ANNUALLY

UST Name: UNDERGROUND TANK 103389 T007  
 Last Update: 2012-11-02 14:17:38  
 Permit Number: 103389  
 Tank Type: DOUBLE WALL  
 Additional Id: AT4834  
 Capacity Gallons: 4000  
 UST Contents: REGULAR UNLEADED  
 Other Content Info: REGULAR UNLEADED  
 Reg Status: REMOVED  
 Remove Close Date: 2003-02-26 00:00:00  
 Year Installed: 1989-01-01 00:00:00  
 Pipe Type: DOUBLE WALL  
 Delivery System: GRAVITY  
 Monitor Code: 21  
 UST Monitor Method: DW TANK DW SUCTION AND/ OR GRAVITY PIPING WITH INTERSTITIAL MONITORS: INTERSTITIAL

Active Permits:

Facility Id: 103389  
 Update Date: 11/02/2012  
 Case Number: Not reported  
 Name: WASTE 221 WASTE OIL & MIXED OIL  
 Other Information: WASTE OIL  
 Material Waste: Waste  
 Hazardous Categories 1: Not reported  
 Hazardous Categories 2: Not reported

Facility Id: 103389  
 Update Date: 11/02/2012  
 Case Number: 8006-61-9  
 Name: GASOLINE  
 Other Information: Not reported  
 Material Waste: Material  
 Hazardous Categories 1: ACUTE  
 Hazardous Categories 2: Not reported

Facility Id: 103389  
 Update Date: 11/02/2012



MAP FINDINGS

Map ID  
 Direction  
 Distance  
 Distance (ft.)Site

EDR ID Number

Database(s) EPA ID Number

**JOHN HINE MAZDA (Continued)**

**1000305199**

Case Number: 647-425-47  
 Name: OIL, LUBRICATING: MOTOR OIL, TRANSMISSION FLUID, GREASE  
 Other Information: Not reported  
 Material Waste: Material  
 Hazardous Categories 1: ACUTE  
 Hazardous Categories 2: Not reported

Facility Id: 103389  
 Update Date: 11/02/2012  
 Case Number: Not reported  
 Name: WASTE 343 UNSPEC ORGANIC LIQUID MIXTURE  
 Other Information: WASTE BRAKE FLUID  
 Material Waste: Waste  
 Hazardous Categories 1: Not reported  
 Hazardous Categories 2: Not reported

Facility Id: 103389  
 Update Date: 11/02/2012  
 Case Number: 74-86-2  
 Name: ACETYLENE COMPRESSED GAS  
 Other Information: Not reported  
 Material Waste: Material  
 Hazardous Categories 1: PRESSURE RELEASE  
 Hazardous Categories 2: Not reported

Facility Id: 103389  
 Update Date: 11/02/2012  
 Case Number: 7782-44-7  
 Name: OXYGEN, O2; COMPRESSED GAS  
 Other Information: Not reported  
 Material Waste: Material  
 Hazardous Categories 1: PRESSURE RELEASE  
 Hazardous Categories 2: Not reported

Facility Id: 103389  
 Update Date: 11/02/2012  
 Case Number: Not reported  
 Name: WASTE 222 OIL/WATER SEPARATION SLUDGE  
 Other Information: SUMP SLUDGE/ JET WSHRS  
 Material Waste: Waste  
 Hazardous Categories 1: Not reported  
 Hazardous Categories 2: Not reported

Facility Id: 103389  
 Update Date: 11/02/2012  
 Case Number: 811-97-2  
 Name: 1,1,1,2- TETRAFLUOROETHANE  
 Other Information: R134A  
 Material Waste: Material  
 Hazardous Categories 1: PRESSURE RELEASE  
 Hazardous Categories 2: ACUTE

Facility Id: 103389  
 Update Date: 11/02/2012  
 Case Number: 84133-50-6  
 Name: CAR WASH SOAP  
 Other Information: MISSION WASHER FLUID

MAP FINDINGS

Map ID  
 Direction  
 Distance  
 Distance (ft.)Site

EDR ID Number

Database(s) EPA ID Number

**JOHN HINE MAZDA (Continued)**

**1000305199**

Material Waste: Material  
 Hazardous Categories 1: CHRONIC  
 Hazardous Categories 2: Not reported

Facility Id: 103389  
 Update Date: 11/02/2012  
 Case Number: Not reported  
 Name: WASTE 135 UNSPECIFIED AQUEOUS SOL'N  
 Other Information: AQUEOUS PARTS WASHERS  
 Material Waste: Waste  
 Hazardous Categories 1: Not reported  
 Hazardous Categories 2: Not reported

Facility Id: 103389  
 Update Date: 11/02/2012  
 Case Number: Not reported  
 Name: WASTE 223 UNSPEC OIL CONTAINING WASTE  
 Other Information: OILY ABSORBENT  
 Material Waste: Waste  
 Hazardous Categories 1: Not reported  
 Hazardous Categories 2: Not reported

Facility Id: 103389  
 Update Date: 11/02/2012  
 Case Number: Not reported  
 Name: WASTE 444 USED BATTERIES  
 Other Information: Not reported  
 Material Waste: Waste  
 Hazardous Categories 1: Not reported  
 Hazardous Categories 2: Not reported

Facility Id: 103389  
 Update Date: 11/02/2012  
 Case Number: Not reported  
 Name: ARGON, AR; CARBON DIOXIDE, CO2: COMPRESSED GASES  
 Other Information: MIG WELDER  
 Material Waste: Material  
 Hazardous Categories 1: PRESSURE RELEASE  
 Hazardous Categories 2: ACUTE

Facility Id: 103389  
 Update Date: 11/02/2012  
 Case Number: 107-21-1  
 Name: ETHYLENE GLYCOL  
 Other Information: ANTIFREEZE  
 Material Waste: Material  
 Hazardous Categories 1: ACUTE  
 Hazardous Categories 2: Not reported

Facility Id: 103389  
 Update Date: 11/02/2012  
 Case Number: Not reported  
 Name: WASTE 252 STILL BOTTOM WASTE (OTHER)  
 Other Information: PAINT WASTE CHIP  
 Material Waste: Waste  
 Hazardous Categories 1: Not reported  
 Hazardous Categories 2: Not reported

MAP FINDINGS

Map ID  
 Direction  
 Distance  
 Distance (ft.)Site

EDR ID Number

Database(s) EPA ID Number

**JOHN HINE MAZDA (Continued)**

**1000305199**

Facility Id: 103389  
 Update Date: 11/02/2012  
 Case Number: Not reported  
 Name: WASTE 342 ORGANIC LIQUIDS W/METALS  
 Other Information: WASTE ANTIFREEZE  
 Material Waste: Waste  
 Hazardous Categories 1: Not reported  
 Hazardous Categories 2: Not reported

Facility Id: 103389  
 Update Date: 11/02/2012  
 Case Number: Not reported  
 Name: WASTE 342 ORGANIC LIQUIDS W/METALS  
 Other Information: WASTE GASOLINE  
 Material Waste: Waste  
 Hazardous Categories 1: Not reported  
 Hazardous Categories 2: Not reported

Facility Id: 103389  
 Update Date: 11/02/2012  
 Case Number: Not reported  
 Name: WASTE 352 ORGANIC SOLIDS (OTHER)  
 Other Information: PNT BOOTH FLTRS  
 Material Waste: Waste  
 Hazardous Categories 1: Not reported  
 Hazardous Categories 2: Not reported

Facility Id: 103389  
 Update Date: 11/02/2012  
 Case Number: Not reported  
 Name: WASTE 461 PAINT SLUDGE  
 Other Information: PAINT SOLVENT/LACQUER THINNER  
 Material Waste: Waste  
 Hazardous Categories 1: Not reported  
 Hazardous Categories 2: Not reported

Facility Id: 103389  
 Update Date: 11/02/2012  
 Case Number: Not reported  
 Name: WASTE 888 USED OIL FILTERS  
 Other Information: DRAINED USED OIL FILTERS  
 Material Waste: Waste  
 Hazardous Categories 1: Not reported  
 Hazardous Categories 2: Not reported

**Violations Active Permits:**

Facility Id: 103389  
 Update Date: 11/02/2012  
 Inspection Date: 07/24/2006  
 Violation Code: 6HV0224  
 Violation: MISMANAGED EMPTY CONTAINERS >5GALS.  
 Violation Citation: Failed to mark date on empty container larger than 5 gallons and/or manage it within one year. 66261.7(e) & (f).  
 Activity: ACTIVE

Facility Id: 103389  
 Update Date: 11/02/2012

MAP FINDINGS

Map ID  
 Direction  
 Distance  
 Distance (ft.)Site

EDR ID Number

Database(s) EPA ID Number

**JOHN HINE MAZDA (Continued)**

**1000305199**

Inspection Date: 07/24/2006  
 Violation Code: 6HV0227  
 Violation: HAZWASTE TANK/CONTAINER W/O LABEL/DATE  
 Violation Citation: Failed to properly label/date hazardous waste container &/or tank. 66262.34(f)  
 Activity: ACTIVE

Facility Id: 103389  
 Update Date: 11/02/2012  
 Inspection Date: 07/24/2006  
 Violation Code: 6HV0301  
 Violation: HAZWASTE:UNAUTHORIZED DISPOSAL  
 Violation Citation: Disposal or causing the disposal of hazardous waste to an unauthorized point (ground, storm drain, sewer system, trash, or air). HSC 25189.5(a) or 25189(d)  
 Activity: ACTIVE

Facility Id: 103389  
 Update Date: 11/02/2012  
 Inspection Date: 02/25/2005  
 Violation Code: 6HV1601  
 Violation: HAZWASTE TANKS W/O P.E. ASSESSMENT  
 Violation Citation: Failed to obtain a P.E. assessment for hazardous waste tank system. 66265.191(a) or 66265.192(a)  
 Activity: ACTIVE

Facility Id: 103389  
 Update Date: 11/02/2012  
 Inspection Date: 07/08/2003  
 Violation Code: 6HV0210  
 Violation: DID NOT CLEAN SPILL TO FLOOR  
 Violation Citation: Failure to clean up hazardous waste off of floor surface. 66262.10b  
 Activity: ACTIVE

Facility Id: 103389  
 Update Date: 11/02/2012  
 Inspection Date: 07/24/2006  
 Violation Code: 6HV0221  
 Violation: DID NOT COMPLY W/SATELLITE REGS.  
 Violation Citation: Failed to comply with satellite regulations. 66262.34(e)  
 Activity: ACTIVE

Facility Id: 103389  
 Update Date: 11/02/2012  
 Inspection Date: 04/15/2008  
 Violation Code: 6HV0202  
 Violation: WASTE CONTAINER W/O LABELS  
 Violation Citation: Hazardous waste containers &/or tanks are missing labels, accumulation date and/or are improperly labeled. CCR 66262.34(a)(2); 66262.34(a)(3) & 66262.34(f)  
 Activity: ACTIVE

Facility Id: 103389  
 Update Date: 11/02/2012  
 Inspection Date: 07/24/2006  
 Violation Code: 6HV0146  
 Violation: NO ERM EXEMPTION CLAIM DOCUMENTS

MAP FINDINGS

Map ID  
 Direction  
 Distance  
 Distance (ft.)Site

EDR ID Number  
 EPA ID Number

Database(s)

**JOHN HINE MAZDA (Continued)**

**1000305199**

Violation Citation: Failed to have adequate records demonstrating claim of exemption for Excluded Recyclable Material (ERM). 25143.2(f) & 66261.2(g)  
 Activity: ACTIVE

Facility Id: 103389  
 Update Date: 11/02/2012  
 Inspection Date: 07/24/2006  
 Violation Code: 6HV0223  
 Violation: MISMANAGED NON-EMPTY CONTAINER/LINER  
 Violation Citation: Failed to properly manage non-empty container or inner liner removed from a container. 66261.7 (b), (d) &/or ( r)  
 Activity: ACTIVE

Facility Id: 103389  
 Update Date: 11/02/2012  
 Inspection Date: 01/05/2010  
 Violation Code: 6HV0227  
 Violation: HAZWASTE TANK/CONTAINER W/O LABEL/DATE  
 Violation Citation: Failed to properly label/date hazardous waste container &/or tank. 66262.34(f)  
 Activity: ACTIVE

Facility Id: 103389  
 Update Date: 11/02/2012  
 Inspection Date: 07/24/2006  
 Violation Code: 6HV0304  
 Violation: WASTE DETERMINATION NOT MADE  
 Violation Citation: Generator of a waste has not determined if that waste is a hazardous waste as defined by law. CCR 66262.11 & 66260.200( c)  
 Activity: ACTIVE

Facility Id: 103389  
 Update Date: 11/02/2012  
 Inspection Date: 07/24/2006  
 Violation Code: 6HV0235  
 Violation: WASTE NOT ACCUMULATED IN CONTAINER/TANK  
 Violation Citation: Did not accumulate waste in container or tank. 66262.34(a)(1)  
 Activity: ACTIVE

Facility Id: 103389  
 Update Date: 11/02/2012  
 Inspection Date: 04/15/2008  
 Violation Code: 6HV0401  
 Violation: TRAINING RECORDS UNAVAILABLE  
 Violation Citation: Personnel training records are not maintained to document compliance with requirements for current and former employees. CCR 66265.16(d)&(e)  
 Activity: ACTIVE

MAP FINDINGS

Map ID  
 Direction  
 Distance  
 Distance (ft.)Site

EDR ID Number  
 EPA ID Number

Database(s)

70 JOHN HINE PONTIAC MAZDA  
 1545 CAMINO DEL RIO S  
 SAN DIEGO, CA 92108

CA LUST U003789121  
 CA UST N/A  
 CA SWEEPS UST  
 CA AST  
 CA SAN DIEGO CO. SAM

LUST:

Region: STATE  
 Global Id: T0607300232  
 Latitude: 32.765877  
 Longitude: -117.146884  
 Case Type: LUST Cleanup Site  
 Status: Completed - Case Closed  
 Status Date: 05/30/1990  
 Lead Agency: SAN DIEGO COUNTY LOP  
 Case Worker: Not reported  
 Local Agency: Not reported  
 RB Case Number: 9UT1392  
 LOC Case Number: H03389-001  
 File Location: Local Agency  
 Potential Media Affect: Soil  
 Potential Contaminants of Concern: Waste Oil / Motor / Hydraulic / Lubricating  
 Site History: Not reported

[Click here to access the California GeoTracker records for this facility:](#)

Status History:

Global Id: T0607300232  
 Status: Completed - Case Closed  
 Status Date: 05/30/1990  
  
 Global Id: T0607300232  
 Status: Open - Case Begin Date  
 Status Date: 02/02/1989

Regulatory Activities:

Global Id: T0607300232  
 Action Type: Other  
 Date: 02/02/1989  
 Action: Leak Began  
  
 Global Id: T0607300232  
 Action Type: Other  
 Date: 02/02/1989  
 Action: Leak Discovery  
  
 Global Id: T0607300232  
 Action Type: Other  
 Date: 02/02/1989  
 Action: Leak Stopped  
  
 Global Id: T0607300232  
 Action Type: Other  
 Date: 02/02/1989  
 Action: Leak Reported

UST:

Facility ID: H03389

MAP FINDINGS

Map ID  
 Direction  
 Distance  
 Distance (ft.)Site

EDR ID Number  
 EPA ID Number

Database(s)

**JOHN HINE PONTIAC MAZDA (Continued)**

**U003789121**

Permitting Agency: SAN DIEGO COUNTY  
 Latitude: 32.76721  
 Longitude: -117.145528

**SWEEPS UST:**

Status: Active  
 Comp Number: 3389  
 Number: 9  
 Board Of Equalization: Not reported  
 Referral Date: Not reported  
 Action Date: 06-26-92  
 Created Date: 02-29-88  
 Owner Tank Id: Not reported  
 SWRCB Tank Id: 37-000-003389-000007  
 Tank Status: A  
 Capacity: 4000  
 Active Date: Not reported  
 Tank Use: M.V. FUEL  
 STG: P  
 Content: REG UNLEADED  
 Number Of Tanks: 1

Status: Not reported  
 Comp Number: 3389  
 Number: Not reported  
 Board Of Equalization: Not reported  
 Referral Date: Not reported  
 Action Date: Not reported  
 Created Date: Not reported  
 Owner Tank Id: Not reported  
 SWRCB Tank Id: 37-000-003389-000001  
 Tank Status: Not reported  
 Capacity: 4000  
 Active Date: Not reported  
 Tank Use: M.V. FUEL  
 STG: PRODUCT  
 Content: OTHER  
 Number Of Tanks: 6

Status: Not reported  
 Comp Number: 3389  
 Number: Not reported  
 Board Of Equalization: Not reported  
 Referral Date: Not reported  
 Action Date: Not reported  
 Created Date: Not reported  
 Owner Tank Id: Not reported  
 SWRCB Tank Id: 37-000-003389-000002  
 Tank Status: Not reported  
 Capacity: 4000  
 Active Date: Not reported  
 Tank Use: M.V. FUEL  
 STG: PRODUCT  
 Content: REG UNLEADED  
 Number Of Tanks: Not reported

Status: Not reported

MAP FINDINGS

Map ID  
 Direction  
 Distance  
 Distance (ft.)Site

EDR ID Number  
 EPA ID Number

Database(s)

**JOHN HINE PONTIAC MAZDA (Continued)**

**U003789121**

Comp Number: 3389  
 Number: Not reported  
 Board Of Equalization: Not reported  
 Referral Date: Not reported  
 Action Date: Not reported  
 Created Date: Not reported  
 Owner Tank Id: Not reported  
 SWRCB Tank Id: 37-000-003389-000003  
 Tank Status: Not reported  
 Capacity: 550  
 Active Date: Not reported  
 Tank Use: PETROLEUM  
 STG: PRODUCT  
 Content: Not reported  
 Number Of Tanks: Not reported

Status: Not reported  
 Comp Number: 3389  
 Number: Not reported  
 Board Of Equalization: Not reported  
 Referral Date: Not reported  
 Action Date: Not reported  
 Created Date: Not reported  
 Owner Tank Id: Not reported  
 SWRCB Tank Id: 37-000-003389-000004  
 Tank Status: Not reported  
 Capacity: 550  
 Active Date: Not reported  
 Tank Use: PETROLEUM  
 STG: PRODUCT  
 Content: Not reported  
 Number Of Tanks: Not reported

Status: Not reported  
 Comp Number: 3389  
 Number: Not reported  
 Board Of Equalization: Not reported  
 Referral Date: Not reported  
 Action Date: Not reported  
 Created Date: Not reported  
 Owner Tank Id: Not reported  
 SWRCB Tank Id: 37-000-003389-000005  
 Tank Status: Not reported  
 Capacity: 4000  
 Active Date: Not reported  
 Tank Use: OIL  
 STG: WASTE  
 Content: Not reported  
 Number Of Tanks: Not reported

Status: Not reported  
 Comp Number: 3389  
 Number: Not reported  
 Board Of Equalization: Not reported  
 Referral Date: Not reported  
 Action Date: Not reported  
 Created Date: Not reported



MAP FINDINGS

Map ID  
 Direction  
 Distance  
 Distance (ft.)Site

EDR ID Number  
 EPA ID Number

Database(s)

**JOHN HINE PONTIAC MAZDA (Continued)**

**U003789121**

Owner Tank Id: Not reported  
 SWRCB Tank Id: 37-000-003389-000006  
 Tank Status: Not reported  
 Capacity: 2000  
 Active Date: Not reported  
 Tank Use: OIL  
 STG: PRODUCT  
 Content: Not reported  
 Number Of Tanks: Not reported

AST:

Certified Unified Program Agencies: San Diego  
 Owner: JOHN HINE  
 Total Gallons: 9310

SAN DIEGO CO. SAM:

Case Number: H03389-001  
 Agency: DEH Site Assessment & Mitigation  
**Funding: LOP - State Fund**  
 Facility Type: Soils Only  
 Facility Status: Closed Case  
 Date: 5/30/1990  
 Date Began: 2/2/1989

70

**JOHN HINE PONTIAC/MAZDA/DODGE  
 1545 CAMINO DEL RIO SOUTH  
 SAN DIEGO, CA 92108**

**CA HAZNET S113003976  
 N/A**

HAZNET:

envid: S113003976  
 Year: 2013  
 GEPAID: CAD981374663  
 Contact: JERRY ANTOINE - SERVICE MGR  
 Telephone: 6192974251  
 Mailing Name: Not reported  
 Mailing Address: 1545 CAMINO DEL RIO SOUTH  
 Mailing City,St,Zip: SAN DIEGO, CA 921083522  
 Gen County: San Diego  
 TSD EPA ID: NVT330010000  
 TSD County: 99  
 Waste Category: Not reported  
 Disposal Method: Other Recovery Of Reclamation For Reuse Including Acid Regeneration,  
 Organics Recovery Ect  
 Tons: 0.18  
 Facility County: Not reported

envid: S113003976  
 Year: 2013  
 GEPAID: CAD981374663  
 Contact: JERRY ANTOINE - SERVICE MGR  
 Telephone: 6192974251  
 Mailing Name: Not reported  
 Mailing Address: 1545 CAMINO DEL RIO SOUTH  
 Mailing City,St,Zip: SAN DIEGO, CA 921083522  
 Gen County: San Diego  
 TSD EPA ID: TXD077603371  
 TSD County: 99

MAP FINDINGS

Map ID  
 Direction  
 Distance  
 Distance (ft.)Site

EDR ID Number  
 EPA ID Number

Database(s)

**JOHN HINE PONTIAC/MAZDA/DODGE (Continued)**

**S113003976**

Waste Category: Not reported  
 Disposal Method: Storage, Bulking, And/Or Transfer Off Site--No Treatment/Reovery  
 (H010-H129) Or (H131-H135)  
 Tons: 0.225  
 Facility County: Not reported

envid: S113003976  
 Year: 2013  
 GEPAID: CAD981374663  
 Contact: JERRY ANTOINE - SERVICE MGR  
 Telephone: 6192974251  
 Mailing Name: Not reported  
 Mailing Address: 1545 CAMINO DEL RIO SOUTH  
 Mailing City,St,Zip: SAN DIEGO, CA 921083522  
 Gen County: San Diego  
 TSD EPA ID: NED981723513  
 TSD County: 99

Waste Category: Not reported  
 Disposal Method: Storage, Bulking, And/Or Transfer Off Site--No Treatment/Reovery  
 (H010-H129) Or (H131-H135)  
 Tons: 0.45  
 Facility County: Not reported

envid: S113003976  
 Year: 2013  
 GEPAID: CAD981374663  
 Contact: JERRY ANTOINE - SERVICE MGR  
 Telephone: 6192974251  
 Mailing Name: Not reported  
 Mailing Address: 1545 CAMINO DEL RIO SOUTH  
 Mailing City,St,Zip: SAN DIEGO, CA 921083522  
 Gen County: San Diego  
 TSD EPA ID: CAT000613893  
 TSD County: Los Angeles  
 Waste Category: Not reported  
 Disposal Method: Storage, Bulking, And/Or Transfer Off Site--No Treatment/Reovery  
 (H010-H129) Or (H131-H135)  
 Tons: 0.175  
 Facility County: Not reported

envid: S113003976  
 Year: 2013  
 GEPAID: CAD981374663  
 Contact: JERRY ANTOINE - SERVICE MGR  
 Telephone: 6192974251  
 Mailing Name: Not reported  
 Mailing Address: 1545 CAMINO DEL RIO SOUTH  
 Mailing City,St,Zip: SAN DIEGO, CA 921083522  
 Gen County: San Diego  
 TSD EPA ID: CAT000613893  
 TSD County: Los Angeles  
 Waste Category: Not reported  
 Disposal Method: Storage, Bulking, And/Or Transfer Off Site--No Treatment/Reovery  
 (H010-H129) Or (H131-H135)  
 Tons: 0.004  
 Facility County: Not reported

MAP FINDINGS

Map ID  
 Direction  
 Distance  
 Distance (ft.)Site

EDR ID Number  
 EPA ID Number

Database(s)

**JOHN HINE PONTIAC/MAZDA/DODGE (Continued)**

**S113003976**

[Click this hyperlink](#) while viewing on your computer to access  
 304 additional CA\_HAZNET: record(s) in the EDR Site Report.

**70**

**HINE JOHN PONTIAC MAZDA  
 1545 CAMINO DEL RIO S  
 SAN DIEGO, CA 93388**

**CA EMI 1006826022  
 N/A**

EMI:

Year: 1999  
 County Code: 37  
 Air Basin: SD  
 Facility ID: 1495  
 Air District Name: SD  
 SIC Code: 7532  
 Air District Name: SAN DIEGO COUNTY APCD  
 Community Health Air Pollution Info System: Not reported  
 Consolidated Emission Reporting Rule: Not reported  
 Total Organic Hydrocarbon Gases Tons/Yr: 1  
 Reactive Organic Gases Tons/Yr: 1  
 Carbon Monoxide Emissions Tons/Yr: 0  
 NOX - Oxides of Nitrogen Tons/Yr: 0  
 SOX - Oxides of Sulphur Tons/Yr: 0  
 Particulate Matter Tons/Yr: 0  
 Part. Matter 10 Micrometers & Smlr Tons/Yr: 0

Year: 2000  
 County Code: 37  
 Air Basin: SD  
 Facility ID: 1495  
 Air District Name: SD  
 SIC Code: 7532  
 Air District Name: SAN DIEGO COUNTY APCD  
 Community Health Air Pollution Info System: Not reported  
 Consolidated Emission Reporting Rule: Not reported  
 Total Organic Hydrocarbon Gases Tons/Yr: 2  
 Reactive Organic Gases Tons/Yr: 2  
 Carbon Monoxide Emissions Tons/Yr: 0  
 NOX - Oxides of Nitrogen Tons/Yr: 0  
 SOX - Oxides of Sulphur Tons/Yr: 0  
 Particulate Matter Tons/Yr: 0  
 Part. Matter 10 Micrometers & Smlr Tons/Yr: 0

Year: 2001  
 County Code: 37  
 Air Basin: SD  
 Facility ID: 1495  
 Air District Name: SD  
 SIC Code: 7532  
 Air District Name: SAN DIEGO COUNTY APCD  
 Community Health Air Pollution Info System: Not reported  
 Consolidated Emission Reporting Rule: Not reported  
 Total Organic Hydrocarbon Gases Tons/Yr: 2  
 Reactive Organic Gases Tons/Yr: 2  
 Carbon Monoxide Emissions Tons/Yr: 0  
 NOX - Oxides of Nitrogen Tons/Yr: 0  
 SOX - Oxides of Sulphur Tons/Yr: 0  
 Particulate Matter Tons/Yr: 0  
 Part. Matter 10 Micrometers & Smlr Tons/Yr: 0

MAP FINDINGS

Map ID  
 Direction  
 Distance  
 Distance (ft.)Site

EDR ID Number

Database(s) EPA ID Number

**HINE JOHN PONTIAC MAZDA (Continued)**

**1006826022**

Year: 2002  
 County Code: 37  
 Air Basin: SD  
 Facility ID: 1495  
 Air District Name: SD  
 SIC Code: 7532  
 Air District Name: SAN DIEGO COUNTY APCD  
 Community Health Air Pollution Info System: Not reported  
 Consolidated Emission Reporting Rule: Not reported  
 Total Organic Hydrocarbon Gases Tons/Yr: 2  
 Reactive Organic Gases Tons/Yr: 2  
 Carbon Monoxide Emissions Tons/Yr: 0  
 NOX - Oxides of Nitrogen Tons/Yr: 0  
 SOX - Oxides of Sulphur Tons/Yr: 0  
 Particulate Matter Tons/Yr: 0  
 Part. Matter 10 Micrometers & Smlr Tons/Yr: 0

Year: 2003  
 County Code: 37  
 Air Basin: SD  
 Facility ID: 1495  
 Air District Name: SD  
 SIC Code: 7532  
 Air District Name: SAN DIEGO COUNTY APCD  
 Community Health Air Pollution Info System: Not reported  
 Consolidated Emission Reporting Rule: Not reported  
 Total Organic Hydrocarbon Gases Tons/Yr: 2  
 Reactive Organic Gases Tons/Yr: 2  
 Carbon Monoxide Emissions Tons/Yr: 0  
 NOX - Oxides of Nitrogen Tons/Yr: 0  
 SOX - Oxides of Sulphur Tons/Yr: 0  
 Particulate Matter Tons/Yr: 0  
 Part. Matter 10 Micrometers & Smlr Tons/Yr: 0

Year: 2004  
 County Code: 37  
 Air Basin: SD  
 Facility ID: 1495  
 Air District Name: SD  
 SIC Code: 7532  
 Air District Name: SAN DIEGO COUNTY APCD  
 Community Health Air Pollution Info System: Not reported  
 Consolidated Emission Reporting Rule: Not reported  
 Total Organic Hydrocarbon Gases Tons/Yr: 2.12910675  
 Reactive Organic Gases Tons/Yr: 1.963695  
 Carbon Monoxide Emissions Tons/Yr: 0  
 NOX - Oxides of Nitrogen Tons/Yr: 0  
 SOX - Oxides of Sulphur Tons/Yr: 0  
 Particulate Matter Tons/Yr: 0  
 Part. Matter 10 Micrometers & Smlr Tons/Yr: 0

Year: 2005  
 County Code: 37  
 Air Basin: SD  
 Facility ID: 1495  
 Air District Name: SD  
 SIC Code: 7532

MAP FINDINGS

Map ID  
 Direction  
 Distance  
 Distance (ft.)Site

EDR ID Number  
 EPA ID Number

Database(s)

**HINE JOHN PONTIAC MAZDA (Continued)**

**1006826022**

Air District Name: SAN DIEGO COUNTY APCD  
 Community Health Air Pollution Info System: Not reported  
 Consolidated Emission Reporting Rule: Not reported  
 Total Organic Hydrocarbon Gases Tons/Yr: 2.12910675  
 Reactive Organic Gases Tons/Yr: 1.963695  
 Carbon Monoxide Emissions Tons/Yr: 0  
 NOX - Oxides of Nitrogen Tons/Yr: 0  
 SOX - Oxides of Sulphur Tons/Yr: 0  
 Particulate Matter Tons/Yr: 0  
 Part. Matter 10 Micrometers & Smlr Tons/Yr: 0

Year: 2006  
 County Code: 37  
 Air Basin: SD  
 Facility ID: 1495  
 Air District Name: SD  
 SIC Code: 7532  
 Air District Name: SAN DIEGO COUNTY APCD  
 Community Health Air Pollution Info System: Not reported  
 Consolidated Emission Reporting Rule: Not reported  
 Total Organic Hydrocarbon Gases Tons/Yr: 3.66  
 Reactive Organic Gases Tons/Yr: 3.46  
 Carbon Monoxide Emissions Tons/Yr: 0  
 NOX - Oxides of Nitrogen Tons/Yr: 0  
 SOX - Oxides of Sulphur Tons/Yr: 0  
 Particulate Matter Tons/Yr: 0  
 Part. Matter 10 Micrometers & Smlr Tons/Yr: 0

Year: 2007  
 County Code: 37  
 Air Basin: SD  
 Facility ID: 1495  
 Air District Name: SD  
 SIC Code: 7532  
 Air District Name: SAN DIEGO COUNTY APCD  
 Community Health Air Pollution Info System: Not reported  
 Consolidated Emission Reporting Rule: Not reported  
 Total Organic Hydrocarbon Gases Tons/Yr: 3.66  
 Reactive Organic Gases Tons/Yr: 3.46  
 Carbon Monoxide Emissions Tons/Yr: 0  
 NOX - Oxides of Nitrogen Tons/Yr: 0  
 SOX - Oxides of Sulphur Tons/Yr: 0  
 Particulate Matter Tons/Yr: 0  
 Part. Matter 10 Micrometers & Smlr Tons/Yr: 0

Year: 2008  
 County Code: 37  
 Air Basin: SD  
 Facility ID: 1495  
 Air District Name: SD  
 SIC Code: 7532  
 Air District Name: SAN DIEGO COUNTY APCD  
 Community Health Air Pollution Info System: Not reported  
 Consolidated Emission Reporting Rule: Not reported  
 Total Organic Hydrocarbon Gases Tons/Yr: 3.66  
 Reactive Organic Gases Tons/Yr: 3.46  
 Carbon Monoxide Emissions Tons/Yr: 0

MAP FINDINGS

Map ID  
 Direction  
 Distance  
 Distance (ft.)Site

EDR ID Number

Database(s) EPA ID Number

**HINE JOHN PONTIAC MAZDA (Continued)**

**1006826022**

NOX - Oxides of Nitrogen Tons/Yr:	0
SOX - Oxides of Sulphur Tons/Yr:	0
Particulate Matter Tons/Yr:	0
Part. Matter 10 Micrometers & Smlr Tons/Yr:	0
Year:	2009
County Code:	37
Air Basin:	SD
Facility ID:	1495
Air District Name:	SD
SIC Code:	7532
Air District Name:	SAN DIEGO COUNTY APCD
Community Health Air Pollution Info System:	Not reported
Consolidated Emission Reporting Rule:	Not reported
Total Organic Hydrocarbon Gases Tons/Yr:	3.6600000000000001
Reactive Organic Gases Tons/Yr:	3.46
Carbon Monoxide Emissions Tons/Yr:	0
NOX - Oxides of Nitrogen Tons/Yr:	0
SOX - Oxides of Sulphur Tons/Yr:	0
Particulate Matter Tons/Yr:	0
Part. Matter 10 Micrometers & Smlr Tons/Yr:	0
Year:	2010
County Code:	37
Air Basin:	SD
Facility ID:	1495
Air District Name:	SD
SIC Code:	7532
Air District Name:	SAN DIEGO COUNTY APCD
Community Health Air Pollution Info System:	Not reported
Consolidated Emission Reporting Rule:	Not reported
Total Organic Hydrocarbon Gases Tons/Yr:	3.6600000000000001
Reactive Organic Gases Tons/Yr:	3.46
Carbon Monoxide Emissions Tons/Yr:	0
NOX - Oxides of Nitrogen Tons/Yr:	0
SOX - Oxides of Sulphur Tons/Yr:	0
Particulate Matter Tons/Yr:	0
Part. Matter 10 Micrometers & Smlr Tons/Yr:	0
Year:	2011
County Code:	37
Air Basin:	SD
Facility ID:	1495
Air District Name:	SD
SIC Code:	7532
Air District Name:	SAN DIEGO COUNTY APCD
Community Health Air Pollution Info System:	Not reported
Consolidated Emission Reporting Rule:	Not reported
Total Organic Hydrocarbon Gases Tons/Yr:	3.66
Reactive Organic Gases Tons/Yr:	3.46
Carbon Monoxide Emissions Tons/Yr:	0
NOX - Oxides of Nitrogen Tons/Yr:	0
SOX - Oxides of Sulphur Tons/Yr:	0
Particulate Matter Tons/Yr:	0
Part. Matter 10 Micrometers & Smlr Tons/Yr:	0
Year:	2012

MAP FINDINGS

Map ID  
 Direction  
 Distance  
 Distance (ft.)Site

EDR ID Number  
 EPA ID Number

Database(s)

**HINE JOHN PONTIAC MAZDA (Continued)**

**1006826022**

County Code: 37  
 Air Basin: SD  
 Facility ID: 1495  
 Air District Name: SD  
 SIC Code: 7532  
 Air District Name: SAN DIEGO COUNTY APCD  
 Community Health Air Pollution Info System: Not reported  
 Consolidated Emission Reporting Rule: Not reported  
 Total Organic Hydrocarbon Gases Tons/Yr: 3.66  
 Reactive Organic Gases Tons/Yr: 3.46  
 Carbon Monoxide Emissions Tons/Yr: 0  
 NOX - Oxides of Nitrogen Tons/Yr: 0  
 SOX - Oxides of Sulphur Tons/Yr: 0  
 Particulate Matter Tons/Yr: 0  
 Part. Matter 10 Micrometers & Smllr Tons/Yr: 0

70

**SAN DIEGO AUTO CONNECTION  
 1561 CAMINO DEL RIO S  
 SAN DIEGO, CA 92108**

**CA HAZNET S117285144  
 N/A**

HAZNET:

envid: S117285144  
 Year: 2013  
 GEPAID: CAC002720277  
 Contact: BRIAN EPPERSON  
 Telephone: 8585461222  
 Mailing Name: Not reported  
 Mailing Address: 1561 CAMINO DEL RIO S  
 Mailing City,St,Zip: SAN DIEGO, CA 921083522  
 Gen County: San Diego  
 TSD EPA ID: CAT080013352  
 TSD County: Los Angeles  
 Waste Category: Not reported  
 Disposal Method: Other Recovery Of Reclamation For Reuse Including Acid Regeneration,  
 Organics Recovery Ect  
 Tons: 4.17  
 Facility County: Not reported

70

**CHAPPARONE AUTOBODY & PAINTING  
 1461 CAMINO DEL RIO  
 SAN DIEGO, CA 92108**

**CA San Diego Co. HMMD S106062325  
 N/A**

SAN DIEGO CO. HMMD:

Facility Id: 125920  
 Business Type: 6HK27  
 EPA Id Number: CAL000016587  
 APN: DEH-125920  
 Last HMMD Inspection: 09/12/1997  
 Permit Status: INAC  
 Permit Expiration: 09/12/1997  
 Facility Owner: MARK CHAPPARONE  
 Facility Address: 1461 CAMINO DEL RIO S  
 Facility City: SAN DIEGO  
 Facility State: CA  
 Facility Zip: 92108-3521  
 UST Owner: Not reported

MAP FINDINGS

Map ID  
 Direction  
 Distance  
 Distance (ft.)Site

EDR ID Number  
 EPA ID Number

Database(s)

**CHAPPARONE AUTOBODY & PAINTING (Continued)**

**S106062325**

Handle Regulated Hazmat: Not reported  
 Own Or Operate UST: Not reported  
 Subject To APSA: Not reported  
 Generate Haz Waste: Y  
 Treat Haz Waste: Not reported  
 Generate Medical Waste: Not reported

70

**TARGET STORE T1410  
 1288 CAMINO DEL RIO N  
 SAN DIEGO, CA 92108**

**RCRA-SQG 1004677271  
 CAR000095257**

RCRA-SQG:

Date form received by agency: 03/01/2014  
 Facility name: TARGET STORE T1410  
 Facility address: 1288 CAMINO DEL RIO N  
 SAN DIEGO, CA 921081511  
 EPA ID: CAR000095257  
 Mailing address: PO BOX 111  
 MINNEAPOLIS, MN 55440  
 Contact: STEVE MUSSER  
 Contact address: PO BOX 111  
 MINNEAPOLIS, MN 55440  
 Contact country: Not reported  
 Contact telephone: (800) 587-2228  
 Contact email: POC@TARGET.COM  
 EPA Region: 09  
 Classification: Small Small Quantity Generator  
 Description: Handler: generates more than 100 and less than 1000 kg of hazardous waste during any calendar month and accumulates less than 6000 kg of hazardous waste at any time; or generates 100 kg or less of hazardous waste during any calendar month, and accumulates more than 1000 kg of hazardous waste at any time

Owner/Operator Summary:

Owner/operator name: TARGET CORPORATION  
 Owner/operator address: PO BOX 111  
 MINNEAPOLIS, MN 55440  
 Owner/operator country: Not reported  
 Owner/operator telephone: 800 5872228  
 Legal status: Private  
 Owner/Operator Type: Operator  
 Owner/Op start date: 07/28/2002  
 Owner/Op end date: Not reported  
 Owner/operator name: TARGET CORPORATION  
 Owner/operator address: PO BOX 111  
 MINNEAPOLIS, MN 55440  
 Owner/operator country: Not reported  
 Owner/operator telephone: (800) 587-2228  
 Legal status: Private  
 Owner/Operator Type: Owner  
 Owner/Op start date: 07/28/2002  
 Owner/Op end date: Not reported  
 Owner/operator name: TARGET CORPORATION  
 Owner/operator address: 1000 NICOLLET MALL  
 MINNEAPOLIS, MN 55403



MAP FINDINGS

Map ID  
 Direction  
 Distance  
 Distance (ft.)Site

EDR ID Number

Database(s) EPA ID Number

**TARGET STORE T1410 (Continued)**

**1004677271**

Owner/operator country: Not reported  
 Owner/operator telephone: (612) 761-1417  
 Legal status: Private  
 Owner/Operator Type: Owner  
 Owner/Op start date: Not reported  
 Owner/Op end date: Not reported

Handler Activities Summary:

U.S. importer of hazardous waste: No  
 Mixed waste (haz. and radioactive): No  
 Recycler of hazardous waste: No  
 Transporter of hazardous waste: No  
 Treater, storer or disposer of HW: No  
 Underground injection activity: No  
 On-site burner exemption: No  
 Furnace exemption: No  
 Used oil fuel burner: No  
 Used oil processor: No  
 User oil refiner: No  
 Used oil fuel marketer to burner: No  
 Used oil Specification marketer: No  
 Used oil transfer facility: No  
 Used oil transporter: No

- . Waste code: D001
- . Waste name: IGNITABLE WASTE
  
- . Waste code: D002
- . Waste name: CORROSIVE WASTE
  
- . Waste code: D003
- . Waste name: REACTIVE WASTE
  
- . Waste code: D004
- . Waste name: ARSENIC
  
- . Waste code: D005
- . Waste name: BARIUM
  
- . Waste code: D006
- . Waste name: CADMIUM
  
- . Waste code: D007
- . Waste name: CHROMIUM
  
- . Waste code: D008
- . Waste name: LEAD
  
- . Waste code: D009
- . Waste name: MERCURY
  
- . Waste code: D010
- . Waste name: SELENIUM
  
- . Waste code: D011
- . Waste name: SILVER

MAP FINDINGS

Map ID  
 Direction  
 Distance  
 Distance (ft.)Site

EDR ID Number

Database(s) EPA ID Number

**TARGET STORE T1410 (Continued)**

**1004677271**

- . Waste code: D016
- . Waste name: 2,4-D (2,4-DICHLOROPHENOXYACETIC ACID)
  
- . Waste code: D018
- . Waste name: BENZENE
  
- . Waste code: D024
- . Waste name: M-CRESOL
  
- . Waste code: D026
- . Waste name: CRESOL
  
- . Waste code: D028
- . Waste name: 1,2-DICHLOROETHANE
  
- . Waste code: D035
- . Waste name: METHYL ETHYL KETONE
  
- . Waste code: P001
- . Waste name: 2H-1-BENZOPYRAN-2-ONE, 4-HYDROXY-3-(3-OXO-1-PHENYLBUTYL)-, & SALTS, WHEN PRESENT AT CONCENTRATIONS GREATER THAN 0.3% (OR) WARFARIN, & SALTS, WHEN PRESENT AT CONCENTRATIONS GREATER THAN 0.3%
  
- . Waste code: P042
- . Waste name: 1,2-BENZENEDIOL, 4-[1-HYDROXY-2-(METHYLAMINO)ETHYL]-, (R)- (OR) EPINEPHRINE
  
- . Waste code: P075
- . Waste name: NICOTINE, & SALTS (OR) PYRIDINE, 3-(1-METHYL-2-PYRROLIDINYL)-,(S)-, & SALTS
  
- . Waste code: P081
- . Waste name: 1,2,3-PROPANETRIOL, TRINITRATE (R) (OR) NITROGLYCERINE (R)
  
- . Waste code: U002
- . Waste name: 2-PROPANONE (I) (OR) ACETONE (I)
  
- . Waste code: U034
- . Waste name: ACETALDEHYDE, TRICHLORO- (OR) CHLORAL
  
- . Waste code: U035
- . Waste name: BENZENE BUTANOIC ACID, 4-[BIS(2-CHLOROETHYL)AMINO]- (OR) CHLORAMBUCIL
  
- . Waste code: U044
- . Waste name: CHLOROFORM (OR) METHANE, TRICHLORO-
  
- . Waste code: U058
- . Waste name: 2H-1,3,2-OXAZAPHOSPHORIN-2-AMINE, N,N-BIS(2-CHLOROETHYL)TETRAHYDRO-, 2-OXIDE (OR) CYCLOPHOSPHAMIDE
  
- . Waste code: U072
- . Waste name: BENZENE, 1,4-DICHLORO- (OR) P-DICHLOROBENZENE
  
- . Waste code: U122
- . Waste name: FORMALDEHYDE
  
- . Waste code: U129

MAP FINDINGS

Map ID  
 Direction  
 Distance  
 Distance (ft.)Site

EDR ID Number

Database(s) EPA ID Number

**TARGET STORE T1410 (Continued)**

**1004677271**

- . Waste name: CYCLOHEXANE, 1,2,3,4,5,6-HEXACHLORO-, (1ALPHA, 2ALPHA, 3BETA, 4ALPHA, 5ALPHA, 6BETA)- (OR) LINDANE
- . Waste code: U150
- . Waste name: L-PHENYLALANINE, 4-[BIS(2-CHLOROETHYL)AMINO]- (OR) MELPHALAN
- . Waste code: U154
- . Waste name: METHANOL (I) (OR) METHYL ALCOHOL (I)
- . Waste code: U188
- . Waste name: PHENOL
- . Waste code: U200
- . Waste name: RESERPINE (OR) YOHIMBAN-16-CARBOXYLIC ACID, 11,17-DIMETHOXY-18-[(3,4,5-TRIMETHOXYBENZOYL)OXY]-, METHYL ESTER, (3BETA, 16BETA, 17ALPHA, 18BETA, 20ALPHA)-
- . Waste code: U201
- . Waste name: 1,3-BENZENEDIOL (OR) RESORCINOL
- . Waste code: U279
- . Waste name: CARBARYL (OR) 1-NAPHTHALENOL, METHYLCARBAMATE

Historical Generators:

Date form received by agency: 04/11/2011  
 Site name: TARGET STORE NO 1410  
 Classification: Small Quantity Generator

- . Waste code: D001
- . Waste name: IGNITABLE WASTE
- . Waste code: D002
- . Waste name: CORROSIVE WASTE
- . Waste code: D005
- . Waste name: BARIUM
- . Waste code: D008
- . Waste name: LEAD
- . Waste code: D009
- . Waste name: MERCURY
- . Waste code: D011
- . Waste name: SILVER
- . Waste code: D016
- . Waste name: 2,4-D (2,4-DICHLOROPHENOXYACETIC ACID)
- . Waste code: P001
- . Waste name: 2H-1-BENZOPYRAN-2-ONE, 4-HYDROXY-3-(3-OXO-1-PHENYLBUTYL)-, & SALTS, WHEN PRESENT AT CONCENTRATIONS GREATER THAN 0.3% (OR) WARFARIN, & SALTS, WHEN PRESENT AT CONCENTRATIONS GREATER THAN 0.3%
- . Waste code: P046
- . Waste name: ALPHA,ALPHA-DIMETHYLPHENETHYLAMINE (OR) BENZENEETHANAMINE, ALPHA, ALPHA-DIMETHYL-

MAP FINDINGS

Map ID  
 Direction  
 Distance  
 Distance (ft.)Site

EDR ID Number  
 EPA ID Number

Database(s)

**TARGET STORE T1410 (Continued)**

**1004677271**

. Waste code: P075  
 . Waste name: NICOTINE, & SALTS (OR) PYRIDINE, 3-(1-METHYL-2-PYRROLIDINYL)-,(S)-, & SALTS

Date form received by agency: 04/18/2001  
 Site name: TARGET  
 Classification: Small Quantity Generator

. Waste code: D000  
 . Waste name: Not Defined

. Waste code: D001  
 . Waste name: IGNITABLE WASTE

. Waste code: D002  
 . Waste name: CORROSIVE WASTE

. Waste code: D008  
 . Waste name: LEAD

Violation Status: No violations found

70

**MONTGOMERY WARD SVC CENTER  
 1288 CAMINO DEL RIO N  
 SAN DIEGO, CA 92108**

**CA LUST S103627419  
 CA SWEEPS UST N/A**

LUST:

Region: STATE  
 Global Id: T06019759260  
 Latitude: 32.7679163769478  
 Longitude: -117.153289318085  
 Case Type: LUST Cleanup Site  
 Status: Open - Eligible for Closure  
 Status Date: 12/20/2015  
 Lead Agency: SAN DIEGO COUNTY LOP  
 Case Worker: EM  
 Local Agency: SAN DIEGO COUNTY LOP  
 RB Case Number: Not reported  
 LOC Case Number: H13036-001  
 File Location: Local Agency  
 Potential Media Affect: Aquifer used for drinking water supply  
 Potential Contaminants of Concern: Benzene, Toluene, Xylene, Gasoline  
 Site History: The site (Former Montgomery Ward Automobile Service Center location) is located at 1640 Camino Del Rio North, San Diego, California, in a commercial area. The former petroleum fuel underground storage tanks (USTs) were located near the northern property boundary, adjacent to Camino De La Reina and the shopping center driveway entrance to the east. The property was previously operated as a Montgomery Ward Automotive Center with gasoline dispensing facilities (e.g., three USTs, their associated buried product and vapor recovery lines, and dispenser islands), hydraulic lifts, and a waste oil UST. All known components of the gasoline dispensing facility have been removed. The site has recently been redeveloped with two new buildings. The two buildings are occupied by restaurants and retail shops. The site is level and lies at an elevation of approximately 35 feet above mean sea level (MSL). PREVIOUS ENVIRONMENTAL ACTIVITIES September of 1986, three 10,000-gallon petroleum fuel USTs and one 550-gallon waste-oil UST were removed from the subject site. Based on observation at the time of UST removal, nonauthorized release case was opened. January

MAP FINDINGS

Map ID  
 Direction  
 Distance  
 Distance (ft.)Site

EDR ID Number

Database(s) EPA ID Number

**MONTGOMERY WARD SVC CENTER (Continued)**

**S103627419**

2006, Ami Adini&Associates (AA&A) supervised the drilling of soil borings B1 through B24. Soil samples were collected at 5, 10, 15 and 20 feet bgs from each boring to assess the lateral and vertical extent of gasoline impact reported in a Phase II environmental site assessment performed in 2001. AA&A identified petroleum hydrocarbon impact in the vicinity of what were believed to be the former fuel UST and dispenser island locations along the north side of the former automobile center building (AA&A, February 2006). Additionally, groundwater grab samples were collected at six locations (B7, B8, B11, B12, B15, and B20). Soil and groundwater grab samples were analyzed for TPHg, TPHd, and TPHo using EPA Test Method 8015 modified. Soil samples were also analyzed for volatile organic compounds (VOCs), BTEX, MTBE and other fuel oxygenates using EPA Test Method 8260B. July 2006, AA&A supervised the drilling of soil borings B25 through B43 to 20 feet bgs and soil samples were collected from each borehole. Ten of the soil borings were completed as groundwater monitoring wells (MW-1 through MW-10). Selected soil and groundwater samples were analyzed for TPHg, TPHd TPHo, BTEX, MTBE, and other constituents. Soil and groundwater analytical results are summarized on Tables 1 and 2, respectively. AA&A concluded soil impact was present predominantly on-site and primarily in a smear zone from 13 to 20 feet bgs. Dissolved hydrocarbon concentrations in groundwater, were delineated to the north and south, and separate-phase hydrocarbons (SPH) and gasoline oxygenates (including MTBE) were not detected at the site in soil or groundwater. After reviewing the AA&A conclusions and recommendations, the SAM requested a work plan for quarterly groundwater sampling and additional soil and groundwater delineation. A work plan dated October 31, 2006, was submitted by AA&A for the excavation of soil in the area of the proposed buildings. A subsequent/replacement work plan dated January 4, 2007, was submitted by SECOR for assessment and interim remedial activities, and approved by the SAM in a letter dated February 26, 2007. June 2007, SECOR sampled groundwater from MW-4 through MW-10. Dissolved GRO concentrations were reported in MW-5 through MW-7. One or more of benzene, ethylbenzene and xylenes were reported in MW-6 and MW-7. No MTBE concentrations above laboratory reporting limits (LRLs) were reported for any of the monitoring wells sampled. Quarterly groundwater monitoring and sampling has been conducted at the site since July 2006. From January 15 through 25, 2007, hydrocarbon-impacted soil was excavated from two areas of the site. Soil was temporarily stockpiled, sampled, and soil samples were analyzed for petroleum constituents, and removed from the site. Excavation activities in the western portion of the site (western excavation) were performed as part of the grading activities at the site. Excavation activities took place in the eastern portion of the site (eastern excavation) for installation of the grease interceptors and removal of hydrocarbon impacted soil identified during previous assessment activities. REVIEW OF PREVIOUS ASSESSMENT REPORTS AND AERIAL PHOTOGRAPH RESEARCH In the course of conducting remedial excavation activities, steel piping and soil impacted with hydrocarbons were encountered, particularly in the southern half of the eastern excavation. The steel piping was approximately 2 feet bgs and was removed. Based on the quantity and diameter, the piping appeared to be the remains of product lines and UST vent piping. The level of hydrocarbon impact encountered was surprising since previous assessment reports had not identified any known or suspected source in the eastern excavation area. A review of previous assessment

MAP FINDINGS

Map ID  
 Direction  
 Distance  
 Distance (ft.)Site

EDR ID Number  
 EPA ID Number

Database(s)

**MONTGOMERY WARD SVC CENTER (Continued)**

**S103627419**

reports and aerial photographs was performed to evaluate possible historical locations of UST components that had not been identified in previous documents for the site. SECOR (now Stantec) and EnviroApplications personnel, reviewed data to evaluate the historical site layout, available analytical data and sample locations, agency database records, and aerial photographs. Two similarly sized concrete pads to the north and east of the former building were observed in aerial photographs and likely represent former dispenser islands. The USTs were most likely between concrete pads, in the northwest corner. The locations of the USTs and dispenser islands appear to have been incorrectly identified in previous reports for the site. In aerial photographs, a square concrete pad immediately north of the building is present with a discolored oval-oblong shape in the center, which appears to correspond to a dispenser island footprint. Additionally, a concrete square pad similar in size and with a discolored oval-oblong shape can be seen on the eastern side of the building in the location of the eastern excavation. This data in conjunction with field observations is believed to be sufficient to conclude that a second dispenser island was located on the east side of the former Montgomery Ward Automobile Center, and that the USTs were located further east than has been documented in previous assessment reports. CAP submitted 2014 for NFA. Concur with Closure. ITC letter sent out 12/20/2014

Click here to access the California GeoTracker records for this facility:

**Contact:**

Global Id: T06019759260  
 Contact Type: Local Agency Caseworker  
 Contact Name: EWAN MOFFAT  
 Organization Name: SAN DIEGO COUNTY LOP  
 Address: P.O. Box 129261  
 City: San Diego  
 Email: ewan.moffat@sdcounty.ca.gov  
 Phone Number: Not reported

**Status History:**

Global Id: T06019759260  
 Status: Open - Eligible for Closure  
 Status Date: 12/30/2014

Global Id: T06019759260  
 Status: Open - Eligible for Closure  
 Status Date: 12/20/2015

Global Id: T06019759260  
 Status: Open - Case Begin Date  
 Status Date: 10/01/2001

Global Id: T06019759260  
 Status: Open - Remediation  
 Status Date: 10/03/2005

**Regulatory Activities:**

Global Id: T06019759260  
 Action Type: ENFORCEMENT

MAP FINDINGS

Map ID  
 Direction  
 Distance  
 Distance (ft.)Site

EDR ID Number

Database(s) EPA ID Number

**MONTGOMERY WARD SVC CENTER (Continued)**

**S103627419**

Date:	05/14/2010
Action:	Technical Correspondence / Assistance / Other
Global Id:	T06019759260
Action Type:	ENFORCEMENT
Date:	12/20/2014
Action:	Technical Correspondence / Assistance / Other
Global Id:	T06019759260
Action Type:	ENFORCEMENT
Date:	03/05/2014
Action:	Technical Correspondence / Assistance / Other
Global Id:	T06019759260
Action Type:	ENFORCEMENT
Date:	08/05/2014
Action:	Technical Correspondence / Assistance / Other
Global Id:	T06019759260
Action Type:	Other
Date:	09/01/1986
Action:	Leak Began
Global Id:	T06019759260
Action Type:	RESPONSE
Date:	10/30/2010
Action:	Monitoring Report - Semi-Annually
Global Id:	T06019759260
Action Type:	RESPONSE
Date:	12/17/2012
Action:	Sensitive Receptor Survey Report - Regulator Responded
Global Id:	T06019759260
Action Type:	RESPONSE
Date:	02/20/2014
Action:	CAP/RAP - Other Report - Regulator Responded
Global Id:	T06019759260
Action Type:	ENFORCEMENT
Date:	07/06/2011
Action:	Technical Correspondence / Assistance / Other
Global Id:	T06019759260
Action Type:	ENFORCEMENT
Date:	08/22/2011
Action:	Technical Correspondence / Assistance / Other
Global Id:	T06019759260
Action Type:	Other
Date:	10/01/2001
Action:	Leak Discovery
Global Id:	T06019759260
Action Type:	REMEDIATION
Date:	01/15/2007
Action:	Excavation

MAP FINDINGS

Map ID  
 Direction  
 Distance  
 Distance (ft.)Site

EDR ID Number

Database(s) EPA ID Number

**MONTGOMERY WARD SVC CENTER (Continued)**

**S103627419**

Global Id: T06019759260  
 Action Type: ENFORCEMENT  
 Date: 03/21/2011  
 Action: Technical Correspondence / Assistance / Other

Global Id: T06019759260  
 Action Type: RESPONSE  
 Date: 04/21/2011  
 Action: Site Assessment Report

Global Id: T06019759260  
 Action Type: Other  
 Date: 09/01/1986  
 Action: Leak Stopped

Global Id: T06019759260  
 Action Type: RESPONSE  
 Date: 01/30/2012  
 Action: Monitoring Report - Semi-Annually

Global Id: T06019759260  
 Action Type: ENFORCEMENT  
 Date: 10/03/2005  
 Action: Notice of Responsibility

Global Id: T06019759260  
 Action Type: ENFORCEMENT  
 Date: 01/03/2013  
 Action: Technical Correspondence / Assistance / Other

Global Id: T06019759260  
 Action Type: Other  
 Date: 08/02/2005  
 Action: Leak Reported

Global Id: T06019759260  
 Action Type: ENFORCEMENT  
 Date: 08/23/2012  
 Action: Technical Correspondence / Assistance / Other

Global Id: T06019759260  
 Action Type: RESPONSE  
 Date: 01/31/2013  
 Action: Monitoring Report - Semi-Annually

Global Id: T06019759260  
 Action Type: ENFORCEMENT  
 Date: 08/06/2008  
 Action: Technical Correspondence / Assistance / Other

Global Id: T06019759260  
 Action Type: RESPONSE  
 Date: 06/30/2009  
 Action: Other Report / Document

Global Id: T06019759260  
 Action Type: RESPONSE



MAP FINDINGS

Map ID  
 Direction  
 Distance  
 Distance (ft.)Site

EDR ID Number

Database(s) EPA ID Number

**MONTGOMERY WARD SVC CENTER (Continued)**

**S103627419**

Date:	07/30/2008
Action:	Monitoring Report - Semi-Annually
Global Id:	T06019759260
Action Type:	RESPONSE
Date:	10/30/2013
Action:	Monitoring Report - Semi-Annually
Global Id:	T06019759260
Action Type:	ENFORCEMENT
Date:	07/09/2009
Action:	Letter - Notice
Global Id:	T06019759260
Action Type:	ENFORCEMENT
Date:	02/20/2014
Action:	Technical Correspondence / Assistance / Other
Global Id:	T06019759260
Action Type:	ENFORCEMENT
Date:	03/06/2014
Action:	Technical Correspondence / Assistance / Other
Global Id:	T06019759260
Action Type:	ENFORCEMENT
Date:	01/19/2010
Action:	Technical Correspondence / Assistance / Other
Global Id:	T06019759260
Action Type:	ENFORCEMENT
Date:	01/20/2010
Action:	Technical Correspondence / Assistance / Other
Global Id:	T06019759260
Action Type:	ENFORCEMENT
Date:	11/04/2009
Action:	Technical Correspondence / Assistance / Other
Global Id:	T06019759260
Action Type:	ENFORCEMENT
Date:	12/02/2010
Action:	Letter - Notice
Global Id:	T06019759260
Action Type:	RESPONSE
Date:	12/18/2009
Action:	Soil and Water Investigation Workplan
Global Id:	T06019759260
Action Type:	RESPONSE
Date:	10/30/2009
Action:	Monitoring Report - Quarterly
Global Id:	T06019759260
Action Type:	RESPONSE
Date:	10/01/2008
Action:	Soil and Water Investigation Report

MAP FINDINGS

Map ID  
 Direction  
 Distance  
 Distance (ft.)Site

EDR ID Number

Database(s) EPA ID Number

**MONTGOMERY WARD SVC CENTER (Continued)**

**S103627419**

Global Id:	T06019759260
Action Type:	RESPONSE
Date:	01/30/2009
Action:	Monitoring Report - Quarterly
Global Id:	T06019759260
Action Type:	RESPONSE
Date:	11/30/2008
Action:	Monitoring Report - Semi-Annually
Global Id:	T06019759260
Action Type:	RESPONSE
Date:	10/30/2009
Action:	Monitoring Report - Quarterly
Global Id:	T06019759260
Action Type:	RESPONSE
Date:	04/30/2010
Action:	Monitoring Report - Semi-Annually
Global Id:	T06019759260
Action Type:	RESPONSE
Date:	07/30/2010
Action:	Site Assessment Report - Regulator Responded
Global Id:	T06019759260
Action Type:	RESPONSE
Date:	07/30/2011
Action:	Monitoring Report - Semi-Annually - Regulator Responded
Global Id:	T06019759260
Action Type:	RESPONSE
Date:	08/12/2011
Action:	Other Report / Document - Regulator Responded
Global Id:	T06019759260
Action Type:	RESPONSE
Date:	07/30/2012
Action:	Monitoring Report - Semi-Annually - Regulator Responded

**SWEEPS UST:**

Status:	Active
Comp Number:	13036
Number:	9
Board Of Equalization:	Not reported
Referral Date:	Not reported
Action Date:	06-26-92
Created Date:	02-29-88
Owner Tank Id:	Not reported
SWRCB Tank Id:	Not reported
Tank Status:	Not reported
Capacity:	Not reported
Active Date:	Not reported
Tank Use:	Not reported
STG:	Not reported
Content:	Not reported

MAP FINDINGS

Map ID  
 Direction  
 Distance  
 Distance (ft.)Site

EDR ID Number  
 EPA ID Number

Database(s)

**MONTGOMERY WARD SVC CENTER (Continued)**

**S103627419**

Number Of Tanks:	Not reported
Status:	Not reported
Comp Number:	13036
Number:	Not reported
Board Of Equalization:	Not reported
Referral Date:	Not reported
Action Date:	Not reported
Created Date:	Not reported
Owner Tank Id:	Not reported
SWRCB Tank Id:	37-000-013036-000001
Tank Status:	Not reported
Capacity:	10000
Active Date:	Not reported
Tank Use:	M.V. FUEL
STG:	PRODUCT
Content:	REG UNLEADED
Number Of Tanks:	4
Status:	Not reported
Comp Number:	13036
Number:	Not reported
Board Of Equalization:	Not reported
Referral Date:	Not reported
Action Date:	Not reported
Created Date:	Not reported
Owner Tank Id:	Not reported
SWRCB Tank Id:	37-000-013036-000002
Tank Status:	Not reported
Capacity:	10000
Active Date:	Not reported
Tank Use:	M.V. FUEL
STG:	PRODUCT
Content:	LEADED
Number Of Tanks:	Not reported
Status:	Not reported
Comp Number:	13036
Number:	Not reported
Board Of Equalization:	Not reported
Referral Date:	Not reported
Action Date:	Not reported
Created Date:	Not reported
Owner Tank Id:	Not reported
SWRCB Tank Id:	37-000-013036-000003
Tank Status:	Not reported
Capacity:	10000
Active Date:	Not reported
Tank Use:	M.V. FUEL
STG:	PRODUCT
Content:	LEADED
Number Of Tanks:	Not reported
Status:	Not reported
Comp Number:	13036
Number:	Not reported
Board Of Equalization:	Not reported

MAP FINDINGS

Map ID  
 Direction  
 Distance  
 Distance (ft.)Site

EDR ID Number  
 EPA ID Number

Database(s)

**MONTGOMERY WARD SVC CENTER (Continued)**

**S103627419**

Referral Date: Not reported  
 Action Date: Not reported  
 Created Date: Not reported  
 Owner Tank Id: Not reported  
 SWRCB Tank Id: 37-000-013036-000004  
 Tank Status: Not reported  
 Capacity: 550  
 Active Date: Not reported  
 Tank Use: PETROLEUM  
 STG: PRODUCT  
 Content: Not reported  
 Number Of Tanks: Not reported

70

**TARGET T1410  
 1288 CAMINO DEL RIO N  
 SAN DIEGO, CA 92108**

**RCRA-LQG 1014386761  
 FINDS CAL000261262**

RCRA-LQG:

Date form received by agency: 06/24/2010  
 Facility name: TARGET #1410  
 Facility address: 1288 CAMINO DEL RIO N  
 SAN DIEGO, CA 92108  
 EPA ID: CAL000261262  
 Mailing address: P.O. BOX 111  
 MINNEAPOLIS, MN 55440  
 Contact: JANNA ADAIR-POTTS  
 Contact address: P.O. BOX 111  
 MINNEAPOLIS, MN 55440  
 Contact country: US  
 Contact telephone: (800) 587-2228  
 Contact email: CORPORATE.COMPLIANCE@TARGET.COM  
 EPA Region: 09  
 Classification: Large Quantity Generator  
 Description: Handler: generates 1,000 kg or more of hazardous waste during any calendar month; or generates more than 1 kg of acutely hazardous waste during any calendar month; or generates more than 100 kg of any residue or contaminated soil, waste or other debris resulting from the cleanup of a spill, into or on any land or water, of acutely hazardous waste during any calendar month; or generates 1 kg or less of acutely hazardous waste during any calendar month, and accumulates more than 1 kg of acutely hazardous waste at any time; or generates 100 kg or less of any residue or contaminated soil, waste or other debris resulting from the cleanup of a spill, into or on any land or water, of acutely hazardous waste during any calendar month, and accumulates more than 100 kg of that material at any time

Owner/Operator Summary:

Owner/operator name: TARGET CORPORATION  
 Owner/operator address: 1000 NICOLLET MALL  
 MINNEAPOLIS, MN 55403  
 Owner/operator country: US  
 Owner/operator telephone: (800) 587-2228  
 Legal status: Private  
 Owner/Operator Type: Owner  
 Owner/Op start date: 07/24/2002  
 Owner/Op end date: Not reported

MAP FINDINGS

Map ID  
 Direction  
 Distance  
 Distance (ft.)Site

EDR ID Number

Database(s) EPA ID Number

**TARGET T1410 (Continued)**

**1014386761**

Owner/operator name: TARGET CORPORATION  
 Owner/operator address: Not reported  
 Owner/operator country: Not reported  
 Owner/operator telephone: Not reported  
 Legal status: Private  
 Owner/Operator Type: Operator  
 Owner/Op start date: 07/24/2002  
 Owner/Op end date: Not reported

Handler Activities Summary:

U.S. importer of hazardous waste: No  
 Mixed waste (haz. and radioactive): No  
 Recycler of hazardous waste: No  
 Transporter of hazardous waste: No  
 Treater, storer or disposer of HW: No  
 Underground injection activity: No  
 On-site burner exemption: No  
 Furnace exemption: No  
 Used oil fuel burner: No  
 Used oil processor: No  
 User oil refiner: No  
 Used oil fuel marketer to burner: No  
 Used oil Specification marketer: No  
 Used oil transfer facility: No  
 Used oil transporter: No

. Waste code: 122  
 . Waste name: 122

. Waste code: 123  
 . Waste name: 123

. Waste code: 141  
 . Waste name: 141

. Waste code: 181  
 . Waste name: 181

. Waste code: 214  
 . Waste name: 214

. Waste code: 291  
 . Waste name: 291

. Waste code: 311  
 . Waste name: 311

. Waste code: 331  
 . Waste name: 331

. Waste code: 561  
 . Waste name: 561

. Waste code: 791  
 . Waste name: 791

MAP FINDINGS

Map ID  
 Direction  
 Distance  
 Distance (ft.)Site

EDR ID Number  
 EPA ID Number

Database(s)

**TARGET T1410 (Continued)**

**1014386761**

- . Waste code: D001
- . Waste name: IGNITABLE WASTE
  
- . Waste code: D002
- . Waste name: CORROSIVE WASTE
  
- . Waste code: D003
- . Waste name: REACTIVE WASTE
  
- . Waste code: D008
- . Waste name: LEAD
  
- . Waste code: D010
- . Waste name: SELENIUM
  
- . Waste code: D035
- . Waste name: METHYL ETHYL KETONE
  
- . Waste code: P001
- . Waste name: 2H-1-BENZOPYRAN-2-ONE, 4-HYDROXY-3-(3-OXO-1-PHENYLBUTYL)-, & SALTS, WHEN PRESENT AT CONCENTRATIONS GREATER THAN 0.3% (OR) WARFARIN, & SALTS, WHEN PRESENT AT CONCENTRATIONS GREATER THAN 0.3%
  
- . Waste code: P046
- . Waste name: ALPHA,ALPHA-DIMETHYLPHENETHYLAMINE (OR) BENZENEETHANAMINE, ALPHA, ALPHA-DIMETHYL-
  
- . Waste code: P075
- . Waste name: NICOTINE, & SALTS (OR) PYRIDINE, 3-(1-METHYL-2-PYRROLIDINYL)-,(S)-, & SALTS
  
- . Waste code: U002
- . Waste name: 2-PROPANONE (I) (OR) ACETONE (I)
  
- . Waste code: U240
- . Waste name: 2,4-D, SALTS & ESTERS (OR) ACETIC ACID, (2,4-DICHLOROPHENOXY)-, SALTS & ESTERS (OR) DICHLOROPHENOXYACETIC ACID 2,4-D

Violation Status: No violations found

**FINDS:**

Registry ID: 110012196612

**Environmental Interest/Information System**

RCRAInfo is a national information system that supports the Resource Conservation and Recovery Act (RCRA) program through the tracking of events and activities related to facilities that generate, transport, and treat, store, or dispose of hazardous waste. RCRAInfo allows RCRA program staff to track the notification, permit, compliance, and corrective action activities required under RCRA.

**HAZARDOUS WASTE BIENNIAL REPORTER**

Registry ID: 110055799257

**Environmental Interest/Information System  
 STATE MASTER**

MAP FINDINGS

Map ID  
 Direction  
 Distance  
 Distance (ft.)Site

EDR ID Number

Database(s) EPA ID Number

**70 TARGET STORE T-1410  
 1288 CAMINO DEL RIO N  
 SAN DIEGO, CA 92108**

**CA HAZNET S113122877  
 N/A**

HAZNET:

envid: S113122877  
 Year: 2011  
 GEPAID: CAL000261262  
 Contact: Corporate Complainece  
 Telephone: 8005872228  
 Mailing Name: Not reported  
 Mailing Address: PO BOX 111  
 Mailing City,St,Zip: MINNEAPOLIS, MN 554400111  
 Gen County: Not reported  
 TSD EPA ID: AZD081705402  
 TSD County: Not reported  
 Waste Category: Off-specification, aged or surplus inorganics  
 Disposal Method: Storage, Bulking, And/Or Transfer Off Site--No Treatment/Reovery  
 (H010-H129) Or (H131-H135)  
 Tons: 0.0025  
 Facility County: San Diego

envid: S113122877  
 Year: 2011  
 GEPAID: CAL000261262  
 Contact: Corporate Complainece  
 Telephone: 8005872228  
 Mailing Name: Not reported  
 Mailing Address: PO BOX 111  
 Mailing City,St,Zip: MINNEAPOLIS, MN 554400111  
 Gen County: Not reported  
 TSD EPA ID: AZD081705402  
 TSD County: Not reported  
 Waste Category: Off-specification, aged or surplus inorganics  
 Disposal Method: Storage, Bulking, And/Or Transfer Off Site--No Treatment/Reovery  
 (H010-H129) Or (H131-H135)  
 Tons: 0.0025  
 Facility County: San Diego

envid: S113122877  
 Year: 2011  
 GEPAID: CAL000261262  
 Contact: Corporate Complainece  
 Telephone: 8005872228  
 Mailing Name: Not reported  
 Mailing Address: PO BOX 111  
 Mailing City,St,Zip: MINNEAPOLIS, MN 554400111  
 Gen County: Not reported  
 TSD EPA ID: AZD081705402  
 TSD County: Not reported  
 Waste Category: Not reported  
 Disposal Method: Storage, Bulking, And/Or Transfer Off Site--No Treatment/Reovery  
 (H010-H129) Or (H131-H135)  
 Tons: Not reported  
 Facility County: San Diego

envid: S113122877  
 Year: 2011  
 GEPAID: CAL000261262

MAP FINDINGS

Map ID  
 Direction  
 Distance  
 Distance (ft.)Site

EDR ID Number  
 EPA ID Number

Database(s)

**TARGET STORE T-1410 (Continued)**

**S113122877**

Contact: Corporate Complainece  
 Telephone: 8005872228  
 Mailing Name: Not reported  
 Mailing Address: PO BOX 111  
 Mailing City,St,Zip: MINNEAPOLIS, MN 554400111  
 Gen County: Not reported  
 TSD EPA ID: AZD081705402  
 TSD County: Not reported  
 Waste Category: Not reported  
 Disposal Method: Storage, Bulking, And/Or Transfer Off Site--No Treatment/Reovery (H010-H129) Or (H131-H135)  
 Tons: Not reported  
 Facility County: San Diego

envid: S113122877  
 Year: 2011  
 GEPAID: CAL000261262  
 Contact: Corporate Complainece  
 Telephone: 8005872228  
 Mailing Name: Not reported  
 Mailing Address: PO BOX 111  
 Mailing City,St,Zip: MINNEAPOLIS, MN 554400111  
 Gen County: Not reported  
 TSD EPA ID: AZD081705402  
 TSD County: Not reported  
 Waste Category: Off-specification, aged or surplus organics  
 Disposal Method: Storage, Bulking, And/Or Transfer Off Site--No Treatment/Reovery (H010-H129) Or (H131-H135)  
 Tons: 0.564  
 Facility County: San Diego

[Click this hyperlink](#) while viewing on your computer to access 67 additional CA\_HAZNET: record(s) in the EDR Site Report.

70

**MONTGOMERY WARD AUTO EXPRESS #1532  
 1288 CAMINO DEL RIO NO  
 SAN DIEGO, CA 92108**

**CA HAZNET S113028738  
 N/A**

HAZNET:  
 envid: S113028738  
 Year: 2001  
 GEPAID: CAL000020168  
 Contact: MURRAY SLAY  
 Telephone: 6196925457  
 Mailing Name: Not reported  
 Mailing Address: MONTGOMERY WARD PLAZA 8-C  
 Mailing City,St,Zip: CHICAGO, IL 606712429  
 Gen County: Not reported  
 TSD EPA ID: CAT000613893  
 TSD County: Not reported  
 Waste Category: Aqueous solution with total organic residues less than 10 percent  
 Disposal Method: Transfer Station  
 Tons: 0.04  
 Facility County: San Diego

envid: S113028738  
 Year: 2001  
 GEPAID: CAL000020168



MAP FINDINGS

Map ID  
 Direction  
 Distance  
 Distance (ft.)Site

EDR ID Number

Database(s) EPA ID Number

**MONTGOMERY WARD AUTO EXPRESS #1532 (Continued)**

**S113028738**

Contact: MURRAY SLAY  
 Telephone: 6196925457  
 Mailing Name: Not reported  
 Mailing Address: MONTGOMERY WARD PLAZA 8-C  
 Mailing City,St,Zip: CHICAGO, IL 606712429  
 Gen County: Not reported  
 TSD EPA ID: CAT000613976  
 TSD County: Not reported  
 Waste Category: Unspecified organic liquid mixture  
 Disposal Method: Transfer Station  
 Tons: 0  
 Facility County: San Diego

envid: S113028738  
 Year: 2000  
 GEPAID: CAL000020168  
 Contact: MURRAY SLAY  
 Telephone: 6196925457  
 Mailing Name: Not reported  
 Mailing Address: MONTGOMERY WARD PLAZA 8-C  
 Mailing City,St,Zip: CHICAGO, IL 606712429  
 Gen County: Not reported  
 TSD EPA ID: CAT000613893  
 TSD County: Not reported  
 Waste Category: Aqueous solution with total organic residues less than 10 percent  
 Disposal Method: Transfer Station  
 Tons: 0.03  
 Facility County: San Diego

envid: S113028738  
 Year: 1999  
 GEPAID: CAL000020168  
 Contact: MONTGOMERY WARD  
 Telephone: 3124673644  
 Mailing Name: Not reported  
 Mailing Address: MONTGOMERY WARD PLAZA 8-C  
 Mailing City,St,Zip: CHICAGO, IL 606712429  
 Gen County: Not reported  
 TSD EPA ID: CAD050806850  
 TSD County: Not reported  
 Waste Category: Unspecified organic liquid mixture  
 Disposal Method: Transfer Station  
 Tons: .1750  
 Facility County: San Diego

envid: S113028738  
 Year: 1998  
 GEPAID: CAL000020168  
 Contact: MONTGOMERY WARD  
 Telephone: 3124673644  
 Mailing Name: Not reported  
 Mailing Address: MONTGOMERY WARD PLAZA 8-C  
 Mailing City,St,Zip: CHICAGO, IL 606712429  
 Gen County: Not reported  
 TSD EPA ID: CAD099452708  
 TSD County: Not reported  
 Waste Category: Oil/water separation sludge

MAP FINDINGS

Map ID  
 Direction  
 Distance  
 Distance (ft.)Site

EDR ID Number  
 EPA ID Number

Database(s)

**MONTGOMERY WARD AUTO EXPRESS #1532 (Continued)**

**S113028738**

Disposal Method: Transfer Station  
 Tons: 4.1533  
 Facility County: San Diego

[Click this hyperlink](#) while viewing on your computer to access  
 8 additional CA\_HAZNET: record(s) in the EDR Site Report.

70

**TARGET STORE #1410  
 1288 CAMINO DEL RIO N  
 SAN DIEGO, CA 92108**

CA HAZNET

**S113803394  
 N/A**

HAZNET:

envid: S113803394  
 Year: 2013  
 GEPAID: CAR000095257  
 Contact: Steve Musser  
 Telephone: 8005872228  
 Mailing Name: Not reported  
 Mailing Address: PO BOX 111  
 Mailing City,St,Zip: MINNEAPOLIS, MN 554400111  
 Gen County: San Diego  
 TSD EPA ID: CAD008364432  
 TSD County: Los Angeles  
 Waste Category: Not reported  
 Disposal Method: Storage, Bulking, And/Or Transfer Off Site--No Treatment/Reovery  
 (H010-H129) Or (H131-H135)  
 Tons: 0.0535  
 Facility County: Not reported

envid: S113803394  
 Year: 2013  
 GEPAID: CAR000095257  
 Contact: Steve Musser  
 Telephone: 8005872228  
 Mailing Name: Not reported  
 Mailing Address: PO BOX 111  
 Mailing City,St,Zip: MINNEAPOLIS, MN 554400111  
 Gen County: San Diego  
 TSD EPA ID: CAD008364432  
 TSD County: Los Angeles  
 Waste Category: Not reported  
 Disposal Method: Fuel Blending Prior To Energy Recovery At Another Site  
 Tons: 0.155  
 Facility County: Not reported

envid: S113803394  
 Year: 2013  
 GEPAID: CAR000095257  
 Contact: Steve Musser  
 Telephone: 8005872228  
 Mailing Name: Not reported  
 Mailing Address: PO BOX 111  
 Mailing City,St,Zip: MINNEAPOLIS, MN 554400111  
 Gen County: San Diego  
 TSD EPA ID: CAD008364432  
 TSD County: Los Angeles  
 Waste Category: Not reported  
 Disposal Method: Storage, Bulking, And/Or Transfer Off Site--No Treatment/Reovery

MAP FINDINGS

Map ID  
 Direction  
 Distance  
 Distance (ft.)Site

EDR ID Number  
 EPA ID Number

Database(s)

**TARGET STORE #1410 (Continued)**

**S113803394**

(H010-H129) Or (H131-H135)  
 Tons: 1.007  
 Facility County: Not reported

envid: S113803394  
 Year: 2013  
 GEPAID: CAR000095257  
 Contact: Steve Musser  
 Telephone: 8005872228  
 Mailing Name: Not reported  
 Mailing Address: PO BOX 111  
 Mailing City,St,Zip: MINNEAPOLIS, MN 554400111  
 Gen County: San Diego  
 TSD EPA ID: CAD008364432  
 TSD County: Los Angeles  
 Waste Category: Not reported  
 Disposal Method: Storage, Bulking, And/Or Transfer Off Site--No Treatment/Reovery  
 (H010-H129) Or (H131-H135)

Tons: 0.18  
 Facility County: Not reported

envid: S113803394  
 Year: 2013  
 GEPAID: CAR000095257  
 Contact: Steve Musser  
 Telephone: 8005872228  
 Mailing Name: Not reported  
 Mailing Address: PO BOX 111  
 Mailing City,St,Zip: MINNEAPOLIS, MN 554400111  
 Gen County: San Diego  
 TSD EPA ID: CAD008364432  
 TSD County: Los Angeles  
 Waste Category: Not reported  
 Disposal Method: Storage, Bulking, And/Or Transfer Off Site--No Treatment/Reovery  
 (H010-H129) Or (H131-H135)

Tons: 0.0415  
 Facility County: Not reported

[Click this hyperlink](#) while viewing on your computer to access  
 21 additional CA\_HAZNET: record(s) in the EDR Site Report.

70

**FORMER MONTGOMERY WARDS  
 1288 CAMINO DEL RIO N  
 SAN DIEGO, CA 92108**

**CA SAN DIEGO CO. SAM S107619805  
 N/A**

SAN DIEGO CO. SAM:  
 Case Number: H13036-001  
 Agency: DEH Site Assessment & Mitigation  
**Funding: LOP - State Fund**  
 Facility Type: Drinking Water Aquifer Impacted  
 Facility Status: Remedial Investigation  
 Date: 8/4/2005  
 Date Began: 10/1/2001

MAP FINDINGS

Map ID  
 Direction  
 Distance  
 Distance (ft.)Site

EDR ID Number  
 EPA ID Number

Database(s)

**70 STEVE P. RADOS INC.  
 5005 MISSION CENTER RD  
 SAN DIEGO, CA 92108**

CA San Diego Co. HMMD

S104755086  
 N/A

SAN DIEGO CO. HMMD:  
 Facility Id: 135592  
 Business Type: 6HK70  
 EPA Id Number: Not reported  
 APN: DEH-135592  
 Last HMMD Inspection: 12/03/1997  
 Permit Status: INAC  
 Permit Expiration: 12/03/1997  
 Facility Owner: ALEXANDER S.RADOS  
 Facility Address: 2002 E MCFADDEN AVE 200  
 Facility City: SANTA ANA  
 Facility State: CA  
 Facility Zip: 92735-0128  
 UST Owner: Not reported  
 Handle Regulated Hazmat: Not reported  
 Own Or Operate UST: Not reported  
 Subject To APSA: Not reported  
 Generate Haz Waste: Y  
 Treat Haz Waste: Not reported  
 Generate Medical Waste: Not reported

**70 MISSION VALLEY PARTNERSHIP  
 5040 MISSION CTR RD  
 SAN DIEGO, CA 92108**

CA HAZNET

S112889161  
 N/A

HAZNET:  
 envid: S112889161  
 Year: 1998  
 GEPAID: CAC001410792  
 Contact: MISSION VALLEY PARTNERSHIP  
 Telephone: 0000000000  
 Mailing Name: Not reported  
 Mailing Address: 1640 CAMINO DEL RIO NORTH #1290  
 Mailing City,St,Zip: SAN DIEGO, CA 921080000  
 Gen County: Not reported  
 TSD EPA ID: CAD009007626  
 TSD County: Not reported  
 Waste Category: Asbestos containing waste  
 Disposal Method: Disposal, Land Fill  
 Tons: 102.8216  
 Facility County: San Diego

**70 UNOCAL SERV STATION #4862  
 5050 MISSION CENTER RD  
 SAN DIEGO, CA 92108**

CA LUST  
 CA SWEEPS UST  
 CA San Diego Co. HMMD  
 CA SAN DIEGO CO. SAM

S101308197  
 N/A

LUST REG 9:  
 Region: 9  
 Status: Preliminary site assessment underway  
 Case Number: 9UT2678  
 Local Case: H00591-003  
 Substance: Waste Oil  
 Qty Leaked: Not reported

MAP FINDINGS

Map ID  
 Direction  
 Distance  
 Distance (ft.)Site

EDR ID Number

Database(s) EPA ID Number

**UNOCAL SERV STATION #4862 (Continued)**

**S101308197**

Abate Method: Not reported  
 Local Agency: San Diego  
 How Found: Tank Closure  
 How Stopped: Close Tank  
 Source: Unknown  
 Cause: Unknown  
 Lead Agency: Local Agency  
 Case Type: Soil only  
 Date Found: 01/26/1994  
 Date Stopped: 01/26/1994  
 Confirm Date: / /  
 Submit Workplan: Not reported  
 Prelim Assess: 01/26/1994  
 Desc Pollution: Not reported  
 Remed Plan: / /  
 Remed Action: Not reported  
 Began Monitor: Not reported  
 Release Date: 01/26/1994  
 Enforce Date: Not reported  
 Closed Date: Not reported  
 Enforce Type: Not reported  
 Pilot Program: LOP  
 Basin Number: 907.11  
 GW Depth: >12'  
 Beneficial Use: Municipal groundwater use  
 NPDES Number: Not reported  
 Priority: 2B  
 File Dispn: File discarded, case closed  
 Interim Remedial Actions: Yes  
 Cleanup and Abatement order Number: Not reported  
 Waste Discharge Requirement Number: Not reported

**SWEEPS UST:**

Status: Active  
 Comp Number: 591  
 Number: 9  
 Board Of Equalization: 44-000051  
 Referral Date: Not reported  
 Action Date: 06-26-92  
 Created Date: 02-29-88  
 Owner Tank Id: Not reported  
 SWRCB Tank Id: 37-000-000591-000001  
 Tank Status: A  
 Capacity: 280  
 Active Date: Not reported  
 Tank Use: PETROLEUM  
 STG: W  
 Content: Not reported  
 Number Of Tanks: 3

Status: Active  
 Comp Number: 591  
 Number: 9  
 Board Of Equalization: 44-000051  
 Referral Date: Not reported  
 Action Date: 06-26-92  
 Created Date: 02-29-88

MAP FINDINGS

Map ID  
 Direction  
 Distance  
 Distance (ft.)Site

EDR ID Number  
 EPA ID Number

Database(s)

**UNOCAL SERV STATION #4862 (Continued)**

**S101308197**

Owner Tank Id: Not reported  
 SWRCB Tank Id: 37-000-000591-000002  
 Tank Status: A  
 Capacity: 10000  
 Active Date: Not reported  
 Tank Use: M.V. FUEL  
 STG: P  
 Content: REG UNLEADED  
 Number Of Tanks: Not reported

Status: Active  
 Comp Number: 591  
 Number: 9  
 Board Of Equalization: 44-000051  
 Referral Date: Not reported  
 Action Date: 06-26-92  
 Created Date: 02-29-88  
 Owner Tank Id: Not reported  
 SWRCB Tank Id: 37-000-000591-000003  
 Tank Status: A  
 Capacity: 10000  
 Active Date: Not reported  
 Tank Use: M.V. FUEL  
 STG: P  
 Content: LEADED  
 Number Of Tanks: Not reported

**SAN DIEGO CO. HMMD:**

Facility Id: 100591  
 Business Type: Not reported  
 EPA Id Number: CAL000046482  
 APN: 438-020-42-00  
 Last HMMD Inspection: 08/05/1994  
 Permit Status: INAC  
 Permit Expiration: Not reported  
 Facility Owner: DAVID LIPPITT  
 Facility Address: PO BOX 25376  
 Facility City: SANTA ANA  
 Facility State: CA  
 Facility Zip: 92799-5376  
 UST Owner: UNION OIL CO OF CA  
 Handle Regulated Hazmat: Y  
 Own Or Operate UST: Not reported  
 Subject To APSA: Not reported  
 Generate Haz Waste: Y  
 Treat Haz Waste: Not reported  
 Generate Medical Waste: Not reported

**UST:**

UST Name: UNDERGROUND TANK 100591 T001  
 Last Update: 2012-11-02 14:17:38  
 Permit Number: 100591  
 Tank Type: SINGLE WALL  
 Additional Id: 4862-34  
 Capacity Gallons: 280  
 UST Contents: Not reported  
 Other Content Info: WASTE OIL

MAP FINDINGS

Map ID  
 Direction  
 Distance  
 Distance (ft.)Site

EDR ID Number

Database(s) EPA ID Number

**UNOCAL SERV STATION #4862 (Continued)**

**S101308197**

Reg Status: REMOVED  
 Remove Close Date: 1994-01-26 00:00:00  
 Year Installed: 1962-01-01 00:00:00  
 Pipe Type: Not reported  
 Delivery System: Not reported  
 Monitor Code: 07  
 UST Monitor Method: SW TANK SW PRESSURE PIPE W/RESTRICTIVE LLD W/DAILY RECONCILIATION OR WEEKLY GAUGING: TANK AND PIPE TEST ANNUALLY

UST Name: UNDERGROUND TANK 100591 T002  
 Last Update: 2012-11-02 14:17:38  
 Permit Number: 100591  
 Tank Type: SINGLE WALL  
 Additional Id: 4862-11 UNLEADED  
 Capacity Gallons: 10000  
 UST Contents: REGULAR UNLEADED  
 Other Content Info: REGULAR UNLEADED  
 Reg Status: REMOVED  
 Remove Close Date: 1996-06-02 00:00:00  
 Year Installed: 1981-01-01 00:00:00  
 Pipe Type: Not reported  
 Delivery System: Not reported  
 Monitor Code: 05  
 UST Monitor Method: SW TANK DW PIPE W/ POS SHUTOFF-ALARM ON LLD W/ SIRS:SIR ANALY MONTHLY, TANK TEST BIENNIALY, PIPE TEST ANN 0.1 G/HR OR MO 0.2 G/HR

UST Name: UNDERGROUND TANK 100591 T003  
 Last Update: 2012-11-02 14:17:38  
 Permit Number: 100591  
 Tank Type: SINGLE WALL  
 Additional Id: 4862-22 UNLEADED  
 Capacity Gallons: 10000  
 UST Contents: REGULAR UNLEADED  
 Other Content Info: REGULAR UNLEADED  
 Reg Status: REMOVED  
 Remove Close Date: 1996-06-02 00:00:00  
 Year Installed: 1981-01-01 00:00:00  
 Pipe Type: Not reported  
 Delivery System: Not reported  
 Monitor Code: 05  
 UST Monitor Method: SW TANK DW PIPE W/ POS SHUTOFF-ALARM ON LLD W/ SIRS:SIR ANALY MONTHLY, TANK TEST BIENNIALY, PIPE TEST ANN 0.1 G/HR OR MO 0.2 G/HR

**SAN DIEGO CO. SAM:**

Case Number: H00591-001  
 Agency: DEH Site Assessment & Mitigation  
**Funding:** **Non Billable**  
 Facility Type: Failed Integrity Test  
 Facility Status: Closed Case  
 Date: 7/17/1989  
 Date Began: 10/26/1988

Case Number: H00591-002  
 Agency: DEH Site Assessment & Mitigation  
**Funding:** **Non Billable**  
 Facility Type: Failed Integrity Test

MAP FINDINGS

Map ID  
 Direction  
 Distance  
 Distance (ft.)Site

EDR ID Number  
 EPA ID Number

Database(s)

**UNOCAL SERV STATION #4862 (Continued)**

**S101308197**

Facility Status: Closed Case  
 Date: 2/7/1994  
 Date Began: 8/11/1993  
  
 Case Number: H00591-003  
 Agency: DEH Site Assessment & Mitigation  
**Funding: POP**  
 Facility Type: Drinking Water Aquifer Impacted  
 Facility Status: Closed Case  
 Date: 3/16/2006  
 Date Began: 1/26/1994

70

**5050 MISSION CENTER DR  
 SAN DIEGO, CA 92108**

**ERNS 94405743  
 N/A**

[Click this hyperlink](#) while viewing on your computer to access additional ERNS detail in the EDR Site Report.

70

**UNOCAL SERV STATION #4862  
 5050 MISSION CENTER RD  
 SAN DIEGO, CA 92108**

**CA HIST CORTESE S103662722  
 CA LUST N/A  
 CA SLIC**

**HIST CORTESE:**  
 Region: CORTESE  
 Facility County Code: 37  
 Reg By: LTNKA  
 Reg Id: 9UT2678  
  
**LUST:**  
 Region: STATE  
 Global Id: T0607301427  
 Latitude: 32.767355  
 Longitude: -117.1538636  
 Case Type: LUST Cleanup Site  
 Status: Completed - Case Closed  
 Status Date: 03/16/2006  
 Lead Agency: SAN DIEGO COUNTY LOP  
 Case Worker: Not reported  
 Local Agency: Not reported  
 RB Case Number: 9UT2678  
 LOC Case Number: H00591-003  
 File Location: Local Agency  
 Potential Media Affect: Aquifer used for drinking water supply  
 Potential Contaminants of Concern: Waste Oil / Motor / Hydraulic / Lubricating  
 Site History: Not reported

Click here to access the California GeoTracker records for this facility:

**Status History:**  
 Global Id: T0607301427  
 Status: Completed - Case Closed  
 Status Date: 03/16/2006



MAP FINDINGS

Map ID  
 Direction  
 Distance  
 Distance (ft.)Site

EDR ID Number  
 EPA ID Number

Database(s)

**UNOCAL SERV STATION #4862 (Continued)**

**S103662722**

Global Id: T0607301427  
 Status: Open - Case Begin Date  
 Status Date: 01/26/1994

**Regulatory Activities:**

Global Id: T0607301427  
 Action Type: Other  
 Date: 01/26/1994  
 Action: Leak Began

Global Id: T0607301427  
 Action Type: Other  
 Date: 01/26/1994  
 Action: Leak Discovery

Global Id: T0607301427  
 Action Type: Other  
 Date: 01/26/1994  
 Action: Leak Stopped

Global Id: T0607301427  
 Action Type: ENFORCEMENT  
 Date: 02/01/1994  
 Action: Notice of Responsibility

Global Id: T0607301427  
 Action Type: Other  
 Date: 01/26/1994  
 Action: Leak Reported

**SLIC:**

Region: STATE  
**Facility Status: Completed - Case Closed**  
 Status Date: 07/17/1989  
 Global Id: T0608198153  
 Lead Agency: SAN DIEGO COUNTY LOP  
 Lead Agency Case Number: H00591-001  
 Latitude: 32.766513  
 Longitude: -117.15596  
 Case Type: Cleanup Program Site  
 Case Worker: Not reported  
 Local Agency: Not reported  
 RB Case Number: Not reported  
 File Location: Local Agency  
 Potential Media Affected: Under Investigation  
 Potential Contaminants of Concern: Gasoline  
 Site History: Not reported

Click here to access the California GeoTracker records for this facility:

Region: STATE  
**Facility Status: Completed - Case Closed**  
 Status Date: 02/07/1994  
 Global Id: T0608161128  
 Lead Agency: SAN DIEGO COUNTY LOP

MAP FINDINGS

Map ID  
 Direction  
 Distance  
 Distance (ft.)Site

EDR ID Number  
 EPA ID Number

Database(s)

**UNOCAL SERV STATION #4862 (Continued)**

**S103662722**

Lead Agency Case Number: H00591-002  
 Latitude: 32.766513  
 Longitude: -117.15596  
 Case Type: Cleanup Program Site  
 Case Worker: Not reported  
 Local Agency: Not reported  
 RB Case Number: Not reported  
 File Location: Local Agency  
 Potential Media Affected: Under Investigation  
 Potential Contaminants of Concern: Waste Oil / Motor / Hydraulic / Lubricating  
 Site History: Not reported

[Click here to access the California GeoTracker records for this facility:](#)

70

**UNOCAL SERVICE STATION #4862  
 5050 MISSION CENTER DRIVE  
 SAN DIEGO, CA 92108**

**CA HAZNET S113040485  
 N/A**

HAZNET:

envid: S113040485  
 Year: 1998  
 GEPAID: CAL000046482  
 Contact: UNION OIL COMPANY OF CALIFORNI  
 Telephone: 7144286560  
 Mailing Name: Not reported  
 Mailing Address: PO BOX 25376  
 Mailing City,St,Zip: SANTA ANA, CA 927995376  
 Gen County: Not reported  
 TSD EPA ID: CAT080013352  
 TSD County: Not reported  
 Waste Category: Waste oil and mixed oil  
 Disposal Method: Recycler  
 Tons: 10.8420  
 Facility County: San Diego

envid: S113040485  
 Year: 1997  
 GEPAID: CAL000046482  
 Contact: UNION OIL COMPANY OF CALIFORNI  
 Telephone: 7144286560  
 Mailing Name: Not reported  
 Mailing Address: PO BOX 25376  
 Mailing City,St,Zip: SANTA ANA, CA 927995376  
 Gen County: Not reported  
 TSD EPA ID: CAD028409019  
 TSD County: Not reported  
 Waste Category: Other organic solids  
 Disposal Method: Transfer Station  
 Tons: .1200  
 Facility County: San Diego

envid: S113040485  
 Year: 1997  
 GEPAID: CAL000046482  
 Contact: UNION OIL COMPANY OF CALIFORNI  
 Telephone: 7144286560  
 Mailing Name: Not reported  
 Mailing Address: PO BOX 25376

MAP FINDINGS

Map ID  
 Direction  
 Distance  
 Distance (ft.)Site

EDR ID Number  
 EPA ID Number

Database(s)

**UNOCAL SERVICE STATION #4862 (Continued)**

**S113040485**

Mailing City,St,Zip: SANTA ANA, CA 927995376  
 Gen County: Not reported  
 TSD EPA ID: CAT080013352  
 TSD County: Not reported  
 Waste Category: Waste oil and mixed oil  
 Disposal Method: Recycler  
 Tons: 9.5910  
 Facility County: San Diego

envid: S113040485  
 Year: 1996  
 GEPAID: CAL000046482  
 Contact: UNION OIL COMPANY OF CALIFORNI  
 Telephone: 7144286560  
 Mailing Name: Not reported  
 Mailing Address: PO BOX 25376  
 Mailing City,St,Zip: SANTA ANA, CA 927995376  
 Gen County: Not reported  
 TSD EPA ID: CAT080013352  
 TSD County: Not reported  
 Waste Category: Waste oil and mixed oil  
 Disposal Method: Recycler  
 Tons: 2.7105  
 Facility County: San Diego

envid: S113040485  
 Year: 1994  
 GEPAID: CAL000046482  
 Contact: UNION OIL COMPANY OF CALIFORNI  
 Telephone: 7144286560  
 Mailing Name: Not reported  
 Mailing Address: PO BOX 25376  
 Mailing City,St,Zip: SANTA ANA, CA 927995376  
 Gen County: Not reported  
 TSD EPA ID: CAD000088252  
 TSD County: Not reported  
 Waste Category: Unspecified solvent mixture  
 Disposal Method: Transfer Station  
 Tons: .2293  
 Facility County: San Diego

[Click this hyperlink](#) while viewing on your computer to access  
 2 additional CA\_HAZNET: record(s) in the EDR Site Report.

70

**UNION OIL SERVICE STATION #486**  
**5050 MISSION CENTER RD**  
**SAN DIEGO, CA 92110**

**CA HIST UST U001572872**  
**N/A**

HIST UST:  
 Region: STATE  
 Facility ID: 00000020019  
 Facility Type: Gas Station  
 Other Type: Not reported  
 Contact Name: MINIT MAN CAR WASH  
 Telephone: 6192974306  
 Owner Name: UNION OIL COMPANY OF CALIFORNI  
 Owner Address: 123 CAMINO DE LA REINA  
 Owner City,St,Zip: SAN DIEGO, CA 92108

MAP FINDINGS

Map ID  
 Direction  
 Distance  
 Distance (ft.)Site

EDR ID Number  
 EPA ID Number

Database(s)

**UNION OIL SERVICE STATION #486 (Continued)**

**U001572872**

Total Tanks:	0003
Tank Num:	001
Container Num:	4862-34
Year Installed:	1962
Tank Capacity:	00000280
Tank Used for:	WASTE
Type of Fuel:	WASTE OIL
Container Construction Thickness:	Not reported
Leak Detection:	None
Tank Num:	002
Container Num:	4862-11
Year Installed:	1981
Tank Capacity:	00010000
Tank Used for:	PRODUCT
Type of Fuel:	UNLEADED
Container Construction Thickness:	Not reported
Leak Detection:	Stock Inventor, 10
Tank Num:	003
Container Num:	4862-22
Year Installed:	1981
Tank Capacity:	00010000
Tank Used for:	PRODUCT
Type of Fuel:	PREMIUM
Container Construction Thickness:	Not reported
Leak Detection:	Stock Inventor, 10

70

**UNOCAL #4862  
 5050 MISSION CENTER RD  
 SAN DIEGO, CA**

**CA RGA LUST**

**S114711287  
 N/A**

RGA LUST:

2004	UNOCAL #4862	5050 MISSION CENTER RD
2003	UNOCAL #4862	5050 MISSION CENTER RD

70

**UNOCAL CORP.  
 5050 MISSION CENTER RD  
 SAN DIEGO, CA**

**CA RGA LUST**

**S114712807  
 N/A**

RGA LUST:

2004	UNOCAL CORP.	5050 MISSION CENTER RD
2003	UNOCAL CORP.	5050 MISSION CENTER RD

MAP FINDINGS

Map ID  
 Direction  
 Distance  
 Distance (ft.)Site

EDR ID Number  
 EPA ID Number

Database(s)

70 UNOCAL/MINUTEMAN CARWASH CA RGA LUST S114714085  
 5050 MISSION CENTER RD N/A  
 SAN DIEGO, CA

RGA LUST:

2002	UNOCAL/MINUTEMAN CARWASH	5050 MISSION CENTER RD
2001	UNOCAL/MINUTEMAN CARWASH	5050 MISSION CENTER RD
2000	UNOCAL/MINUTEMAN CARWASH	5050 MISSION CENTER RD
1998	UNOCAL/MINUTEMAN CARWASH	5050 MISSION CENTER RD
1997	UNOCAL/MINUTEMAN CARWASH	5050 MISSION CENTER RD
1996	UNOCAL/MINUTEMAN CARWASH	5050 MISSION CENTER RD
1995	UNOCAL/MINUTEMAN CARWASH	5050 MISSION CENTER RD
1994	UNOCAL/MINUTEMAN CARWASH	5050 MISSION CENTER RD

70 UNOCAL CA RGA LUST S114714588  
 5050 MISSION CENTER ROAD N/A  
 SAN DIEGO, CA

RGA LUST:

1993	UNOCAL	5050 MISSION CENTER ROAD
1992	UNOCAL	5050 MISSION CENTER ROAD

70 UNOCAL SERV STATION #4862 CA RGA LUST S114713057  
 5050 MISSION CENTER RD N/A  
 SAN DIEGO, CA

RGA LUST:

2012	UNOCAL SERV STATION #4862	5050 MISSION CENTER RD
2011	UNOCAL SERV STATION #4862	5050 MISSION CENTER RD
2010	UNOCAL SERV STATION #4862	5050 MISSION CENTER RD
2009	UNOCAL SERV STATION #4862	5050 MISSION CENTER RD
2008	UNOCAL SERV STATION #4862	5050 MISSION CENTER RD
2007	UNOCAL SERV STATION #4862	5050 MISSION CENTER RD
2007	UNOCAL SERV STATION #4862	5050 MISSION CENTER RD
2007	UNOCAL SERV STATION #4862	5050 MISSION CENTER RD
2006	UNOCAL SERV STATION #4862	5050 MISSION CENTER RD
2005	UNOCAL SERV STATION #4862	5050 MISSION CENTER RD

70 UNION #4862 CA RGA LUST S114709094  
 5050 MISSION CENTER RD N/A  
 SAN DIEGO, CA

RGA LUST:

2004	UNION #4862	5050 MISSION CENTER RD
2003	UNION #4862	5050 MISSION CENTER RD

MAP FINDINGS

Map ID Direction EDR ID Number  
 Distance Distance (ft.)Site Database(s) EPA ID Number

70 **CENTRAL PLANT MISSION VLY CTR** CA HAZNET S113002566  
**1640 CAMINO DEL RIO N** N/A  
**SAN DIEGO, CA 92108**

HAZNET:

envid: S113002566  
 Year: 2007  
 GEPAID: CAD134017730  
 Contact: JERE WESTLOTORN  
 Telephone: 6192970721  
 Mailing Name: Not reported  
 Mailing Address: 1640 CAMINO DEL RIO N STE 351  
 Mailing City,St,Zip: SAN DIEGO, CA 921081532  
 Gen County: Not reported  
 TSD EPA ID: AZR000035915  
 TSD County: Not reported  
 Waste Category: Waste oil and mixed oil  
 Disposal Method: Not reported  
 Tons: Not reported  
 Facility County: San Diego

envid: S113002566  
 Year: 2007  
 GEPAID: CAD134017730  
 Contact: JERE WESTLOTORN  
 Telephone: 6192970721  
 Mailing Name: Not reported  
 Mailing Address: 1640 CAMINO DEL RIO N STE 351  
 Mailing City,St,Zip: SAN DIEGO, CA 921081532  
 Gen County: Not reported  
 TSD EPA ID: AZR000035915  
 TSD County: Not reported  
 Waste Category: Aqueous solution with total organic residues less than 10 percent  
 Disposal Method: Not reported  
 Tons: 0.02  
 Facility County: San Diego

envid: S113002566  
 Year: 2007  
 GEPAID: CAD134017730  
 Contact: JERE WESTLOTORN  
 Telephone: 6192970721  
 Mailing Name: Not reported  
 Mailing Address: 1640 CAMINO DEL RIO N STE 351  
 Mailing City,St,Zip: SAN DIEGO, CA 921081532  
 Gen County: Not reported  
 TSD EPA ID: AZR000035915  
 TSD County: Not reported  
 Waste Category: Waste oil and mixed oil  
 Disposal Method: 01  
 Tons: 0.2  
 Facility County: San Diego

envid: S113002566  
 Year: 2004  
 GEPAID: CAD134017730  
 Contact: DAVID TAMISIEA / SUPERVISOR  
 Telephone: 6192970721  
 Mailing Name: Not reported

MAP FINDINGS

Map ID  
 Direction  
 Distance  
 Distance (ft.)Site

EDR ID Number  
 EPA ID Number

Database(s)

**CENTRAL PLANT MISSION VLY CTR (Continued)**

**S113002566**

Mailing Address: 1640 CAMINO DEL RIO N STE 351  
 Mailing City,St,Zip: SAN DIEGO, CA 921081532  
 Gen County: Not reported  
 TSD EPA ID: CAT080013352  
 TSD County: Not reported  
 Waste Category: Unspecified oil-containing waste  
 Disposal Method: Recycler  
 Tons: 0.81  
 Facility County: San Diego

envid: S113002566  
 Year: 1999  
 GEPAID: CAD134017730  
 Contact: WESTFIELD  
 Telephone: 3104784456  
 Mailing Name: Not reported  
 Mailing Address: 1640 CAMINO DEL RIO N STE 1290  
 Mailing City,St,Zip: SAN DIEGO, CA 921081532  
 Gen County: Not reported  
 TSD EPA ID: CAD008252405  
 TSD County: Not reported  
 Waste Category: Halogenated solvents (chloroforms, methyl chloride, perchloroethylene, etc)  
 Disposal Method: Recycler  
 Tons: .4587  
 Facility County: San Diego

[Click this hyperlink](#) while viewing on your computer to access 11 additional CA\_HAZNET: record(s) in the EDR Site Report.

70

**LENSCRAFTERS #268  
 1640 CAMINO DEL RIO NORTH  
 SAN DIEGO, CA 92108**

**CA HAZNET S113073042  
 N/A**

HAZNET:  
 envid: S113073042  
 Year: 2012  
 GEPAID: CAL000128806  
 Contact: GRACE HAGGARD  
 Telephone: 5137653384  
 Mailing Name: Not reported  
 Mailing Address: 4000 LUXOTTICA PL  
 Mailing City,St,Zip: MASON, OH 450408114  
 Gen County: San Diego  
 TSD EPA ID: OKD000402396  
 TSD County: 99  
 Waste Category: Not reported  
 Disposal Method: Storage, Bulking, And/Or Transfer Off Site--No Treatment/Reovery (H010-H129) Or (H131-H135)  
 Tons: Not reported  
 Facility County: San Diego

envid: S113073042  
 Year: 2012  
 GEPAID: CAL000128806  
 Contact: GRACE HAGGARD  
 Telephone: 5137653384  
 Mailing Name: Not reported

MAP FINDINGS

Map ID  
 Direction  
 Distance  
 Distance (ft.)Site

EDR ID Number

Database(s) EPA ID Number

**LENSCRAFTERS #268 (Continued)**

**S113073042**

Mailing Address: 4000 LUXOTTICA PL  
 Mailing City,St,Zip: MASON, OH 450408114  
 Gen County: San Diego  
 TSD EPA ID: OKD000402396  
 TSD County: 99  
 Waste Category: Not reported  
 Disposal Method: Storage, Bulking, And/Or Transfer Off Site--No Treatment/Reovery  
 (H010-H129) Or (H131-H135)  
 Tons: 0.004  
 Facility County: San Diego

envid: S113073042  
 Year: 2012  
 GEPAID: CAL000128806  
 Contact: GRACE HAGGARD  
 Telephone: 5137653384  
 Mailing Name: Not reported  
 Mailing Address: 4000 LUXOTTICA PL  
 Mailing City,St,Zip: MASON, OH 450408114  
 Gen County: San Diego  
 TSD EPA ID: OKD000402396  
 TSD County: 99  
 Waste Category: Not reported  
 Disposal Method: Storage, Bulking, And/Or Transfer Off Site--No Treatment/Reovery  
 (H010-H129) Or (H131-H135)  
 Tons: 0.004  
 Facility County: San Diego

envid: S113073042  
 Year: 2012  
 GEPAID: CAL000128806  
 Contact: GRACE HAGGARD  
 Telephone: 5137653384  
 Mailing Name: Not reported  
 Mailing Address: 4000 LUXOTTICA PL  
 Mailing City,St,Zip: MASON, OH 450408114  
 Gen County: San Diego  
 TSD EPA ID: OKD000402396  
 TSD County: 99  
 Waste Category: Not reported  
 Disposal Method: Storage, Bulking, And/Or Transfer Off Site--No Treatment/Reovery  
 (H010-H129) Or (H131-H135)  
 Tons: Not reported  
 Facility County: San Diego

envid: S113073042  
 Year: 2011  
 GEPAID: CAL000128806  
 Contact: GRACE HAGGARD  
 Telephone: 5137653384  
 Mailing Name: Not reported  
 Mailing Address: 4000 LUXOTTICA PL  
 Mailing City,St,Zip: MASON, OH 450408114  
 Gen County: Not reported  
 TSD EPA ID: OKD000402396  
 TSD County: Not reported  
 Waste Category: Other organic solids



MAP FINDINGS

Map ID  
 Direction  
 Distance  
 Distance (ft.)Site

EDR ID Number  
 EPA ID Number

Database(s)

**LENSCRAFTERS #268 (Continued)**

**S113073042**

Disposal Method: Storage, Bulking, And/Or Transfer Off Site--No Treatment/Reovery  
 (H010-H129) Or (H131-H135)  
 Tons: 0.0135  
 Facility County: San Diego

[Click this hyperlink](#) while viewing on your computer to access  
 21 additional CA\_HAZNET: record(s) in the EDR Site Report.

70

**MAX PHOTO & CAMERA  
 1640 CAMINO DEL RIO N  
 SAN DIEGO, CA 92108**

**CA HAZNET S113015762  
 N/A**

HAZNET:

envid: S113015762  
 Year: 1998  
 GEPAID: CAD982406050  
 Contact: HEE-YOUL KANG  
 Telephone: 6194855319  
 Mailing Name: Not reported  
 Mailing Address: 1640 CAMINO DEL RIO N  
 Mailing City,St,Zip: SAN DIEGO, CA 921081506  
 Gen County: Not reported  
 TSD EPA ID: CAD981402522  
 TSD County: Not reported  
 Waste Category: Photochemicals/photoprocessing waste  
 Disposal Method: Recycler  
 Tons: .0834  
 Facility County: San Diego

envid: S113015762  
 Year: 1997  
 GEPAID: CAD982406050  
 Contact: HEE-YOUL KANG  
 Telephone: 6194855319  
 Mailing Name: Not reported  
 Mailing Address: 1640 CAMINO DEL RIO N  
 Mailing City,St,Zip: SAN DIEGO, CA 921081506  
 Gen County: Not reported  
 TSD EPA ID: CAD981402522  
 TSD County: Not reported  
 Waste Category: Photochemicals/photoprocessing waste  
 Disposal Method: Recycler  
 Tons: .9172  
 Facility County: San Diego

envid: S113015762  
 Year: 1996  
 GEPAID: CAD982406050  
 Contact: HEE-YOUL KANG  
 Telephone: 6194855319  
 Mailing Name: Not reported  
 Mailing Address: 1640 CAMINO DEL RIO N  
 Mailing City,St,Zip: SAN DIEGO, CA 921081506  
 Gen County: Not reported  
 TSD EPA ID: CAD981402522  
 TSD County: Not reported  
 Waste Category: Photochemicals/photoprocessing waste  
 Disposal Method: Recycler

MAP FINDINGS

Map ID  
 Direction  
 Distance  
 Distance (ft.)Site

EDR ID Number  
 EPA ID Number

Database(s)

**MAX PHOTO & CAMERA (Continued)**

**S113015762**

Tons: 1.9596  
 Facility County: San Diego  
  
 envid: S113015762  
 Year: 1995  
 GEPAID: CAD982406050  
 Contact: HEE-YOUL KANG  
 Telephone: 6194855319  
 Mailing Name: Not reported  
 Mailing Address: 1640 CAMINO DEL RIO N  
 Mailing City,St,Zip: SAN DIEGO, CA 921081506  
 Gen County: Not reported  
 TSD EPA ID: CAD981402522  
 TSD County: Not reported  
 Waste Category: Photochemicals/photoprocessing waste  
 Disposal Method: Recycler  
 Tons: 1.2300  
 Facility County: San Diego

envid: S113015762  
 Year: 1994  
 GEPAID: CAD982406050  
 Contact: HEE-YOUL KANG  
 Telephone: 6194855319  
 Mailing Name: Not reported  
 Mailing Address: 1640 CAMINO DEL RIO N  
 Mailing City,St,Zip: SAN DIEGO, CA 921081506  
 Gen County: Not reported  
 TSD EPA ID: CAD982524613  
 TSD County: Not reported  
 Waste Category: Photochemicals/photoprocessing waste  
 Disposal Method: Recycler  
 Tons: 1.8765  
 Facility County: San Diego

[Click this hyperlink](#) while viewing on your computer to access  
 2 additional CA\_HAZNET: record(s) in the EDR Site Report.

70

**MISSION VALLEY CENTER  
 1640 CAMINO DEL RIO NO STE 351  
 SAN DIEGO, CA 92108**

**CA HAZNET S112916073  
 N/A**

HAZNET:  
 envid: S112916073  
 Year: 2004  
 GEPAID: CAC002366927  
 Contact: JOE ROSS/ASST GEN MGR  
 Telephone: 6192966375  
 Mailing Name: Not reported  
 Mailing Address: 1640 CAMINO DEL RIO NO STE 351  
 Mailing City,St,Zip: SAN DIEGO, CA 921080000  
 Gen County: Not reported  
 TSD EPA ID: CAD028409019  
 TSD County: Not reported  
 Waste Category: Other inorganic solid waste  
 Disposal Method: Transfer Station  
 Tons: 0.6  
 Facility County: San Diego

MAP FINDINGS

Map ID  
 Direction  
 Distance  
 Distance (ft.)Site

EDR ID Number  
 EPA ID Number

Database(s)

**MISSION VALLEY CENTER (Continued)**

**S112916073**

envid: S112916073  
 Year: 2002  
 GEPAID: CAC002366927  
 Contact: JOE ROSS/ASST GEN MGR  
 Telephone: 6192966375  
 Mailing Name: Not reported  
 Mailing Address: 1640 CAMINO DEL RIO NO STE 351  
 Mailing City,St,Zip: SAN DIEGO, CA 921080000  
 Gen County: Not reported  
 TSD EPA ID: AZC950823111  
 TSD County: Not reported  
 Waste Category: Asbestos containing waste  
 Disposal Method: Disposal, Land Fill  
 Tons: 0.5  
 Facility County: San Diego

envid: S112916073  
 Year: 2001  
 GEPAID: CAC002366927  
 Contact: JOE ROSS/ASST GEN MGR  
 Telephone: 6192966375  
 Mailing Name: Not reported  
 Mailing Address: 1640 CAMINO DEL RIO NO STE 351  
 Mailing City,St,Zip: SAN DIEGO, CA 921080000  
 Gen County: Not reported  
 TSD EPA ID: AZC950823111  
 TSD County: Not reported  
 Waste Category: Asbestos containing waste  
 Disposal Method: Disposal, Land Fill  
 Tons: 12.43  
 Facility County: San Diego

70

**ALLIANCE ENVIRONMENTAL GROUP  
 1640 CAMINO DEL RIO N #163  
 SAN DIEGO, CA 92108**

**CA HAZNET S112937518  
 N/A**

HAZNET:  
 envid: S112937518  
 Year: 2005  
 GEPAID: CAC002577500  
 Contact: KIRSTIN SANIGAL  
 Telephone: 6192966375  
 Mailing Name: Not reported  
 Mailing Address: 1640 CAMINO DEL RIO N #163  
 Mailing City,St,Zip: SAN DIEGO, CA 92108  
 Gen County: Not reported  
 TSD EPA ID: CAD009007626  
 TSD County: Not reported  
 Waste Category: Asbestos containing waste  
 Disposal Method: Disposal, Land Fill  
 Tons: 5.73  
 Facility County: San Diego

envid: S112937518  
 Year: 2004  
 GEPAID: CAC002577500  
 Contact: KIRSTIN SANIGAL  
 Telephone: 6192966375

MAP FINDINGS

Map ID  
 Direction  
 Distance  
 Distance (ft.)Site

EDR ID Number  
 EPA ID Number

Database(s)

**ALLIANCE ENVIRONMENTAL GROUP (Continued)**

**S112937518**

Mailing Name: Not reported  
 Mailing Address: 1640 CAMINO DEL RIO N #163  
 Mailing City,St,Zip: SAN DIEGO, CA 92108  
 Gen County: Not reported  
 TSD EPA ID: CAD009007626  
 TSD County: Not reported  
 Waste Category: Asbestos containing waste  
 Disposal Method: Disposal, Land Fill  
 Tons: 3.2  
 Facility County: San Diego

70

**MILLARD SERVICES CO  
 1640 CAMINO DEL RIO N STE 351  
 SAN DIEGO, CA 92108**

**CA HAZNET**

**S112954451  
 N/A**

HAZNET:  
 envid: S112954451  
 Year: 2006  
 GEPAID: CAC002605217  
 Contact: CLAY HANSON  
 Telephone: 8887980600  
 Mailing Name: Not reported  
 Mailing Address: 7301 N CICERO AVE  
 Mailing City,St,Zip: LINCOLNWOOD, IL 607121613  
 Gen County: Not reported  
 TSD EPA ID: CAT080013352  
 TSD County: Not reported  
 Waste Category: Unspecified organic liquid mixture  
 Disposal Method: Recycler  
 Tons: 0.68  
 Facility County: San Diego

70

**EXPRESSLY PORTRAITS  
 1640 CAMINO DEL RIO NORTH  
 SAN DIEGO, CA 92108**

**CA HAZNET**

**S113041506  
 N/A**

HAZNET:  
 envid: S113041506  
 Year: 1993  
 GEPAID: CAL000048450  
 Contact: EXPRESSLY PORTRAITS  
 Telephone: 6505789291  
 Mailing Name: Not reported  
 Mailing Address: 1157 TRITON DR STE B  
 Mailing City,St,Zip: FOSTER CITY, CA 944041213  
 Gen County: Not reported  
 TSD EPA ID: NMD097970065  
 TSD County: Not reported  
 Waste Category: Photochemicals/photoprocessing waste  
 Disposal Method: Not reported  
 Tons: 4.1700000000  
 Facility County: San Diego

envid: S113041506  
 Year: 1993  
 GEPAID: CAL000048450

MAP FINDINGS

Map ID  
 Direction  
 Distance  
 Distance (ft.)Site

EDR ID Number  
 EPA ID Number

Database(s)

**EXPRESSLY PORTRAITS (Continued)**

**S113041506**

Contact: EXPRESSLY PORTRAITS  
 Telephone: 6505789291  
 Mailing Name: Not reported  
 Mailing Address: 1157 TRITON DR STE B  
 Mailing City,St,Zip: FOSTER CITY, CA 944041213  
 Gen County: Not reported  
 TSD EPA ID: CAD003963592  
 TSD County: Not reported  
 Waste Category: Metal sludge (Alkaline solution (pH >= 12.5) with metals)  
 Disposal Method: Recycler  
 Tons: 7.00000000000  
 Facility County: San Diego

70

**MICHAELS STORES INC #3207**  
**1652 CAMINO DEL RIO N**  
**SAN DIEGO, CA 92108**

**CA HAZNET**

**S117310344**  
**N/A**

HAZNET:

envid: S117310344  
 Year: 2013  
 GEPAID: CAL000370950  
 Contact: RYAN DRAPER  
 Telephone: 9724095786  
 Mailing Name: Not reported  
 Mailing Address: 8000 BENT BRANCH DR  
 Mailing City,St,Zip: IRVING, TX 750630000  
 Gen County: San Diego  
 TSD EPA ID: INR000110197  
 TSD County: Not reported  
 Waste Category: Not reported  
 Disposal Method: Storage, Bulking, And/Or Transfer Off Site--No Treatment/Reovery  
 (H010-H129) Or (H131-H135)  
 Tons: 0.062  
 Facility County: Not reported

70

**ENVIRONMENTAL COMPLIANCE TRAINING**  
**BOX 16555**  
**SAN DIEGO, CA 92176**

**FTTS**  
**HIST FTTS**

**1005622700**  
**N/A**

FTTS INSP:

Inspection Number: 199902269ST06 1  
 Region: 09  
 Inspection Date: 02/26/99  
 Inspector: RCRUZ  
 Violation occurred: No  
 Investigation Type: Asbestos, MAP Enforcement, SEE  
 Investigation Reason: Neutral Scheme, Associated  
 Legislation Code: TSCA  
 Facility Function: Private Facility

HIST FTTS INSP:

Inspection Number: 199902269ST06 1  
 Region: 09  
 Inspection Date: Not reported  
 Inspector: RCRUZ

MAP FINDINGS

Map ID  
 Direction  
 Distance  
 Distance (ft.)Site

EDR ID Number  
 EPA ID Number

Database(s)

**ENVIRONMENTAL COMPLIANCE TRAINING (Continued)**

1005622700

Violation occurred: No  
 Investigation Type: Asbestos, MAP Enforcement, SEE  
 Investigation Reason: Neutral Scheme, Associated  
 Legislation Code: TSCA  
 Facility Function: Private Facility

70

CA CHMIRS S109036734  
 N/A

**1750 CAMINO DEL RIO NORTH  
 SAN DIEGO, CA**

CHMIRS:

OES Incident Number: 07-6444  
 OES notification: 10/22/2007  
 OES Date: Not reported  
 OES Time: Not reported  
 Incident Date: Not reported  
**Date Completed: Not reported**  
 Property Use: Not reported  
 Agency Id Number: Not reported  
 Agency Incident Number: Not reported  
 Time Notified: Not reported  
 Time Completed: Not reported  
 Surrounding Area: Not reported  
 Estimated Temperature: Not reported  
 Property Management: Not reported  
 More Than Two Substances Involved?: Not reported  
 Resp Agncy Personel # Of Decontaminated: Not reported  
 Responding Agency Personel # Of Injuries: Not reported  
 Responding Agency Personel # Of Fatalities: Not reported  
 Others Number Of Decontaminated: Not reported  
 Others Number Of Injuries: Not reported  
 Others Number Of Fatalities: Not reported  
 Vehicle Make/year: Not reported  
 Vehicle License Number: Not reported  
 Vehicle State: Not reported  
 Vehicle Id Number: Not reported  
 CA DOT PUC/ICC Number: Not reported  
 Company Name: Not reported  
 Reporting Officer Name/ID: Not reported  
 Report Date: Not reported  
 Facility Telephone: Not reported  
 Waterway Involved: Not reported  
 Waterway: Not reported  
 Spill Site: Not reported  
 Cleanup By: Reporting Party  
 Containment: Not reported  
 What Happened: Not reported  
 Type: Not reported  
 Measure: Not reported  
 Other: Not reported  
 Date/Time: Not reported  
 Year: 2007  
 Agency: City of San Diego Metro Waste Water  
 Incident Date: 10/21/2007 12:00:00 AM  
 Admin Agency: San Diego County Health Services Dept.  
 Amount: Not reported  
 Contained: Yes

MAP FINDINGS

Map ID  
 Direction  
 Distance  
 Distance (ft.)Site

EDR ID Number  
 EPA ID Number

Database(s)

(Continued)

S109036734

Site Type:	Merchant/Business
E Date:	Not reported
Substance:	Sewage
Gallons:	88
Unknown:	0
Substance #2:	Not reported
Substance #3:	Not reported
Evacuations:	0
Number of Injuries:	0
Number of Fatalities:	0
#1 Pipeline:	Not reported
#2 Pipeline:	Not reported
#3 Pipeline:	Not reported
#1 Vessel >= 300 Tons:	Not reported
#2 Vessel >= 300 Tons:	Not reported
#3 Vessel >= 300 Tons:	Not reported
Evacs:	Not reported
Injuries:	Not reported
Fatals:	Not reported
Comments:	Not reported
Description:	Release from private lateral line, unknown cause.

70

**BED BATH & BEYOND #31**  
**1750 CAMINO DEL RIO N**  
**SAN DIEGO, CA 92108**

**CA HAZNET S113799296**  
**N/A**

HAZNET:

envid: S113799296  
 Year: 2013  
 GEPAID: CAL000362149  
 Contact: CHRIS BAKER  
 Telephone: 7136257015  
 Mailing Name: Not reported  
 Mailing Address: 5151 SAN FELIPE  
 Mailing City,St,Zip: HOUSTON, TX 770560000  
 Gen County: San Diego  
 TSD EPA ID: CAD008364432  
 TSD County: Los Angeles  
 Waste Category: Not reported  
 Disposal Method: Storage, Bulking, And/Or Transfer Off Site--No Treatment/Reovery  
 (H010-H129) Or (H131-H135)  
 Tons: 0.2065  
 Facility County: Not reported

envid: S113799296  
 Year: 2013  
 GEPAID: CAL000362149  
 Contact: CHRIS BAKER  
 Telephone: 7136257015  
 Mailing Name: Not reported  
 Mailing Address: 5151 SAN FELIPE  
 Mailing City,St,Zip: HOUSTON, TX 770560000  
 Gen County: San Diego  
 TSD EPA ID: CAD008364432  
 TSD County: Los Angeles  
 Waste Category: Not reported  
 Disposal Method: Storage, Bulking, And/Or Transfer Off Site--No Treatment/Reovery  
 (H010-H129) Or (H131-H135)

MAP FINDINGS

Map ID  
 Direction  
 Distance  
 Distance (ft.)Site

EDR ID Number  
 EPA ID Number

Database(s)

**BED BATH & BEYOND #31 (Continued)**

**S113799296**

Tons: 0.0395  
 Facility County: Not reported

envid: S113799296  
 Year: 2013  
 GEPAID: CAL000362149  
 Contact: CHRIS BAKER  
 Telephone: 7136257015  
 Mailing Name: Not reported  
 Mailing Address: 5151 SAN FELIPE  
 Mailing City,St,Zip: HOUSTON, TX 770560000  
 Gen County: San Diego  
 TSD EPA ID: CAD008364432  
 TSD County: Los Angeles  
 Waste Category: Not reported  
 Disposal Method: Storage, Bulking, And/Or Transfer Off Site--No Treatment/Reovery (H010-H129) Or (H131-H135)

Tons: 0.245  
 Facility County: Not reported

envid: S113799296  
 Year: 2013  
 GEPAID: CAL000362149  
 Contact: CHRIS BAKER  
 Telephone: 7136257015  
 Mailing Name: Not reported  
 Mailing Address: 5151 SAN FELIPE  
 Mailing City,St,Zip: HOUSTON, TX 770560000  
 Gen County: San Diego  
 TSD EPA ID: CAD008364432  
 TSD County: Los Angeles  
 Waste Category: Not reported  
 Disposal Method: Storage, Bulking, And/Or Transfer Off Site--No Treatment/Reovery (H010-H129) Or (H131-H135)

Tons: 0.0095  
 Facility County: Not reported

envid: S113799296  
 Year: 2013  
 GEPAID: CAL000362149  
 Contact: CHRIS BAKER  
 Telephone: 7136257015  
 Mailing Name: Not reported  
 Mailing Address: 5151 SAN FELIPE  
 Mailing City,St,Zip: HOUSTON, TX 770560000  
 Gen County: San Diego  
 TSD EPA ID: CAD008364432  
 TSD County: Los Angeles  
 Waste Category: Not reported  
 Disposal Method: Storage, Bulking, And/Or Transfer Off Site--No Treatment/Reovery (H010-H129) Or (H131-H135)

Tons: 0.032  
 Facility County: Not reported

[Click this hyperlink](#) while viewing on your computer to access 8 additional CA\_HAZNET: record(s) in the EDR Site Report.



MAP FINDINGS

Map ID  
 Direction  
 Distance  
 Distance (ft.)Site

EDR ID Number  
 Database(s)  
 EPA ID Number

**70 SHORING ENGINEERING** **CA HAZNET S112920583**  
**1288 CAMINO DEL RIO** **N/A**  
**MISSION VALLEY, CA 92108**

HAZNET:  
 envid: S112920583  
 Year: 2002  
 GEPAID: CAC002518655  
 Contact: VINCENT WONG  
 Telephone: 5629449331  
 Mailing Name: Not reported  
 Mailing Address: 12645 CLARK ST  
 Mailing City,St,Zip: SANTA FE SPRINGS, CA 906700000  
 Gen County: Not reported  
 TSD EPA ID: CAT080013352  
 TSD County: Not reported  
 Waste Category: Unspecified sludge waste  
 Disposal Method: Recycler  
 Tons: 0.68  
 Facility County: San Diego

**70 1X MONTGOMERY WARD** **CA HAZNET S112845798**  
**1288 CAMINO DEL RIO** **N/A**  
**SAN DIEGO, CA 92108**

HAZNET:  
 envid: S112845798  
 Year: 1993  
 GEPAID: CAC000798488  
 Contact: MONTGOMERY WARD REALTY  
 Telephone: 0000000000  
 Mailing Name: Not reported  
 Mailing Address: 844 NORTH LARRABEE STREET  
 Mailing City,St,Zip: CHICAGO, IL 606710000  
 Gen County: Not reported  
 TSD EPA ID: AZD983473539  
 TSD County: Not reported  
 Waste Category: Polychlorinated biphenyls and material containing PCBs  
 Disposal Method: Recycler  
 Tons: 2.49929999999  
 Facility County: San Diego

**70 MONTGOMERY WARD** **CA HAZNET S112873009**  
**1288 CAMINO DEL RIO** **N/A**  
**SAN DIEGO, CA 92108**

HAZNET:  
 envid: S112873009  
 Year: 1996  
 GEPAID: CAC001188280  
 Contact: MONTGOMERY WARD  
 Telephone: 0000000000  
 Mailing Name: Not reported  
 Mailing Address: 844 NORTH LARRABEE ST  
 Mailing City,St,Zip: CHICAGO, IL 606710000  
 Gen County: Not reported  
 TSD EPA ID: CAD009007626  
 TSD County: Not reported

MAP FINDINGS

Map ID		EDR ID Number
Direction		
Distance		
Distance (ft.)Site	Database(s)	EPA ID Number

**MONTGOMERY WARD (Continued)**

**S112873009**

Waste Category: Asbestos containing waste  
 Disposal Method: Disposal, Land Fill  
 Tons: .8428  
 Facility County: San Diego

**70**

**TARGET  
 1288 CAMINO DEL RIO NORTH  
 SAN DIEGO, CA 92110**

**CA HAZNET S112914200  
 N/A**

**HAZNET:**

envid: S112914200  
 Year: 2001  
 GEPAID: CAC002347951  
 Contact: PAUL RACE  
 Telephone: 7606028700  
 Mailing Name: Not reported  
 Mailing Address: 1905 ASTON AVE  
 Mailing City,St,Zip: CARLSBAD, CA 920080000  
 Gen County: Not reported  
 TSD EPA ID: CAD009007626  
 TSD County: Not reported  
 Waste Category: Asbestos containing waste  
 Disposal Method: Disposal, Land Fill  
 Tons: 55.62  
 Facility County: San Diego

**70**

**#4862 (STATION NOT IN USE) 5050 MISSION CENTER DR  
 SAN DIEGO, CA 92108**

**CA CHMIRS S105632502  
 N/A**

**CHMIRS:**

OES Incident Number:	5686
OES notification:	Not reported
OES Date:	12/14/1994
OES Time:	02:47:29 PM
Incident Date:	Not reported
<b>Date Completed:</b>	<b>Not reported</b>
Property Use:	Not reported
Agency Id Number:	Not reported
Agency Incident Number:	Not reported
Time Notified:	Not reported
Time Completed:	Not reported
Surrounding Area:	Not reported
Estimated Temperature:	Not reported
Property Management:	Not reported
More Than Two Substances Involved?:	Not reported
Resp Agency Personel # Of Decontaminated:	Not reported
Responding Agency Personel # Of Injuries:	Not reported
Responding Agency Personel # Of Fatalities:	Not reported
Others Number Of Decontaminated:	Not reported
Others Number Of Injuries:	Not reported
Others Number Of Fatalities:	Not reported
Vehicle Make/year:	Not reported
Vehicle License Number:	Not reported
Vehicle State:	Not reported
Vehicle Id Number:	Not reported

MAP FINDINGS

Map ID  
 Direction  
 Distance  
 Distance (ft.)Site

EDR ID Number  
 EPA ID Number

Database(s)

(Continued)

S105632502

CA DOT PUC/ICC Number:	Not reported
Company Name:	Not reported
Reporting Officer Name/ID:	Not reported
Report Date:	Not reported
Facility Telephone:	Not reported
Waterway Involved:	NO
Waterway:	storm drain
Spill Site:	Not reported
Cleanup By:	unocal
Containment:	Not reported
What Happened:	Not reported
Type:	PETROLEUM
Measure:	Not reported
Other:	Not reported
Date/Time:	Not reported
Year:	1994
Agency:	unocal
Incident Date:	pm/12dec94
Admin Agency:	Not reported
Amount:	unknown
Contained:	YES
Site Type:	S/S
E Date:	Not reported
Substance:	unknown - suspect hydraulic oil
Unknown:	Not reported
Substance #2:	Not reported
Substance #3:	Not reported
Evacuations:	NO
Number of Injuries:	NO
Number of Fatalities:	NO
#1 Pipeline:	Not reported
#2 Pipeline:	Not reported
#3 Pipeline:	Not reported
#1 Vessel >= 300 Tons:	Not reported
#2 Vessel >= 300 Tons:	Not reported
#3 Vessel >= 300 Tons:	Not reported
Evacs:	Not reported
Injuries:	Not reported
Fatals:	Not reported
Comments:	Not reported
Description:	adjacent property owner reported to sd co hmmd that spill had occurred at above station upon investigation by unocal evidence of residue product was seen in storm drain

70

**TARGET #1410**  
**1288 CAMINO DEL RIO**  
**SAN DIEGO, CA 92108**

**CA HIST UST U001572770**  
**CA San Diego Co. HMMD N/A**

HIST UST:  
 Region: STATE  
 Facility ID: 00000021176  
 Facility Type: Other  
 Other Type: RETAIL DEPT. STORE  
 Contact Name: CAMPBELL, JOHN  
 Telephone: 6192988161  
 Owner Name: MONTGOMERY WARD  
 Owner Address: ONE MONTGOMERY WARD PLAZA  
 Owner City,St,Zip: CHICAGO, IL 60671

MAP FINDINGS

Map ID  
 Direction  
 Distance  
 Distance (ft.)Site

EDR ID Number  
 EPA ID Number

Database(s)

**TARGET #1410 (Continued)**

**U001572770**

Total Tanks:	0004
Tank Num:	001
Container Num:	3-1532P
Year Installed:	1961
Tank Capacity:	00010000
Tank Used for:	PRODUCT
Type of Fuel:	PREMIUM
Container Construction Thickness:	Not reported
Leak Detection:	Visual, Stock Inventor
Tank Num:	002
Container Num:	2-1532UL
Year Installed:	1961
Tank Capacity:	00010000
Tank Used for:	PRODUCT
Type of Fuel:	UNLEADED
Container Construction Thickness:	Not reported
Leak Detection:	Visual, Stock Inventor
Tank Num:	003
Container Num:	1-1532R
Year Installed:	1961
Tank Capacity:	00010000
Tank Used for:	PRODUCT
Type of Fuel:	REGULAR
Container Construction Thickness:	Not reported
Leak Detection:	Visual, Stock Inventor
Tank Num:	004
Container Num:	1532
Year Installed:	1961
Tank Capacity:	00000000
Tank Used for:	WASTE
Type of Fuel:	WASTE OIL
Container Construction Thickness:	Not reported
Leak Detection:	Visual

**SAN DIEGO CO. HMMMD:**

Facility Id:	204550
Business Type:	6HK70
EPA Id Number:	CAR000095257
APN:	438-020-11-00
Last HMMMD Inspection:	05/02/2011
Permit Status:	OPEN
Permit Expiration:	08/31/2013
Facility Owner:	TARGET CORPORATION
Facility Address:	PO BOX 111
Facility City:	MINNEAPOLIS
Facility State:	MN
Facility Zip:	55440
UST Owner:	Not reported
Handle Regulated Hazmat:	Y
Own Or Operate UST:	Not reported
Subject To APSA:	Not reported
Generate Haz Waste:	Y
Treat Haz Waste:	Not reported

MAP FINDINGS

Map ID  
 Direction  
 Distance  
 Distance (ft.)Site

EDR ID Number  
 EPA ID Number

Database(s)

**TARGET #1410 (Continued)**

**U001572770**

Generate Medical Waste: Not reported

Active Permits:

Facility Id: 204550  
 Update Date: 11/02/2012  
 Case Number: Not reported  
 Name: WASTE 135 UNSPECIFIED AQUEOUS SOL'N/  
 Other Information: CORROSIVE ACID RETAIL  
 Material Waste: Waste  
 Hazardous Categories 1: Not reported  
 Hazardous Categories 2: Not reported

Facility Id: 204550  
 Update Date: 11/02/2012  
 Case Number: Not reported  
 Name: WASTE 331 OFF-SPEC,AGED,SURPLUS ORGANICS  
 Other Information: DICHLOROPHENOXYACETIC ACID  
 Material Waste: Waste  
 Hazardous Categories 1: Not reported  
 Hazardous Categories 2: Not reported

Facility Id: 204550  
 Update Date: 11/02/2012  
 Case Number: 124-38-9  
 Name: CARBON DIOXIDE GAS  
 Other Information: Not reported  
 Material Waste: Material  
 Hazardous Categories 1: PRESSURE RELEASE  
 Hazardous Categories 2: ACUTE

Facility Id: 204550  
 Update Date: 11/02/2012  
 Case Number: Not reported  
 Name: WASTE 171 METAL SLUDGE  
 Other Information: HAULER: SRU SHIPPED VIA FEDEX TO METAFIX  
 Material Waste: Waste  
 Hazardous Categories 1: Not reported  
 Hazardous Categories 2: Not reported

Facility Id: 204550  
 Update Date: 11/02/2012  
 Case Number: Not reported  
 Name: WASTE 213 HYDROCARBON SOLVENTS  
 Other Information: OXIDIZERS RETAIL  
 Material Waste: Waste  
 Hazardous Categories 1: Not reported  
 Hazardous Categories 2: Not reported

Facility Id: 204550  
 Update Date: 11/02/2012  
 Case Number: Not reported  
 Name: WASTE 213 HYDROCARBON SOLVENTS\*  
 Other Information: FLAMMABLE RETAIL  
 Material Waste: Waste  
 Hazardous Categories 1: Not reported  
 Hazardous Categories 2: Not reported

Facility Id: 204550

MAP FINDINGS

Map ID  
 Direction  
 Distance  
 Distance (ft.)Site

EDR ID Number

Database(s) EPA ID Number

**TARGET #1410 (Continued)**

**U001572770**

Update Date:	11/02/2012
Case Number:	Not reported
Name:	WASTE 311 PHARMACEUTICAL WASTE
Other Information:	RCRA HAZARDOUS WASTE
Material Waste:	Waste
Hazardous Categories 1:	Not reported
Hazardous Categories 2:	Not reported
Facility Id:	204550
Update Date:	11/02/2012
Case Number:	74-98-6
Name:	PROPANE
Other Information:	Not reported
Material Waste:	Material
Hazardous Categories 1:	FIRE
Hazardous Categories 2:	ACUTE
Facility Id:	204550
Update Date:	11/02/2012
Case Number:	Not reported
Name:	R-404A
Other Information:	REFRIGERANT
Material Waste:	Material
Hazardous Categories 1:	REACTIVE
Hazardous Categories 2:	PRESSURE RELEASE
Facility Id:	204550
Update Date:	11/02/2012
Case Number:	Not reported
Name:	WASTE 135 UNSPECIFIED AQUEOUS SOL'N
Other Information:	Not reported
Material Waste:	Waste
Hazardous Categories 1:	Not reported
Hazardous Categories 2:	Not reported
Facility Id:	204550
Update Date:	11/02/2012
Case Number:	Not reported
Name:	WASTE 541 PHOTOCHEM/PHOTOPROC WASTE
Other Information:	PHOTOGRAPHIC SILVER
Material Waste:	Waste
Hazardous Categories 1:	Not reported
Hazardous Categories 2:	Not reported
Facility Id:	204550
Update Date:	11/02/2012
Case Number:	Not reported
Name:	WASTE 902 INFECTIOUS WASTE, SHARPS
Other Information:	MAIL BACK
Material Waste:	Waste
Hazardous Categories 1:	Not reported
Hazardous Categories 2:	Not reported
Facility Id:	204550
Update Date:	11/02/2012
Case Number:	Not reported
Name:	WASTE 135 UNSPECIFIED AQUEOUS SOL'N*

MAP FINDINGS

Map ID  
 Direction  
 Distance  
 Distance (ft.)Site

EDR ID Number  
 EPA ID Number

Database(s)

**TARGET #1410 (Continued)**

**U001572770**

Other Information: STATE REGULATED (NON RCRA)  
 Material Waste: Waste  
 Hazardous Categories 1: Not reported  
 Hazardous Categories 2: Not reported

Facility Id: 204550  
 Update Date: 11/02/2012  
 Case Number: Not reported  
 Name: WASTE 331 OFF-SPEC,AGED,SURPLUS ORGANICS\*  
 Other Information: LIGHTERS  
 Material Waste: Waste  
 Hazardous Categories 1: Not reported  
 Hazardous Categories 2: Not reported

Facility Id: 204550  
 Update Date: 11/02/2012  
 Case Number: Not reported  
 Name: WASTE 352 ORGANIC SOLIDS (OTHER)  
 Other Information: MISC AEROSOL  
 Material Waste: Waste  
 Hazardous Categories 1: Not reported  
 Hazardous Categories 2: Not reported

Violations Active Permits:

Facility Id: 204550  
 Update Date: 11/02/2012  
 Inspection Date: 01/28/2008  
 Violation Code: 6HV0306  
 Violation: ILLEGAL DISPOSAL OF LATEX PAINT  
 Violation Citation: Disposed of latex paint illegally. 25217.1  
 Activity: ACTIVE

Facility Id: 204550  
 Update Date: 11/02/2012  
 Inspection Date: 01/28/2008  
 Violation Code: 6HV0227  
 Violation: HAZWASTE TANK/CONTAINER W/O LABEL/DATE  
 Violation Citation: Failed to properly label/date hazardous waste container &/or tank. 66262.34(f)  
 Activity: ACTIVE

Facility Id: 204550  
 Update Date: 11/02/2012  
 Inspection Date: 01/28/2008  
 Violation Code: 6HV0228  
 Violation: CONTAINER NOT KEPT CLOSED  
 Violation Citation: Failed to keep container closed. CFR 265.173  
 Activity: ACTIVE

Facility Id: 204550  
 Update Date: 11/02/2012  
 Inspection Date: 01/28/2008  
 Violation Code: 6HV0407  
 Violation: EMPLOYEE TRAINING NOT ADEQUATE  
 Violation Citation: Employee training program for small quantity generator of hazardous waste is inadequate. CFR 262.34(d)(5)(iii)  
 Activity: ACTIVE

MAP FINDINGS

Map ID  
 Direction  
 Distance  
 Distance (ft.)Site

EDR ID Number  
 EPA ID Number

Database(s)

**TARGET #1410 (Continued)**

**U001572770**

Facility Id: 204550  
 Update Date: 11/02/2012  
 Inspection Date: 05/02/2011  
 Violation Code: 6HV0227  
 Violation: HAZWASTE TANK/CONTAINER W/O LABEL/DATE  
 Violation Citation: Failed to properly label/date hazardous waste container &/or tank.  
 66262.34(f)  
 Activity: ACTIVE

Facility Id: 204550  
 Business Type: 6HK70  
 EPA Id Number: CAR000095257  
 APN: 438-020-11-00  
 Last HMMMD Inspection: 05/02/2011  
 Permit Status: OPEN  
 Permit Expiration: 08/31/2013  
 Facility Owner: TARGET CORPORATION  
 Facility Address: PO BOX 111  
 Facility City: MINNEAPOLIS  
 Facility State: MN  
 Facility Zip: 55440  
 UST Owner: Not reported  
 Handle Regulated Hazmat: Not reported  
 Own Or Operate UST: Not reported  
 Subject To APSA: Not reported  
 Generate Haz Waste: Y  
 Treat Haz Waste: Not reported  
 Generate Medical Waste: Not reported

Active Permits:

Facility Id: 204550  
 Update Date: 11/02/2012  
 Case Number: Not reported  
 Name: WASTE 135 UNSPECIFIED AQUEOUS SOL'N/  
 CORROSIVE ACID RETAIL  
 Material Waste: Waste  
 Hazardous Categories 1: Not reported  
 Hazardous Categories 2: Not reported

Facility Id: 204550  
 Update Date: 11/02/2012  
 Case Number: Not reported  
 Name: WASTE 331 OFF-SPEC,AGED,SURPLUS ORGANICS  
 DICHLOROPHENOXYACETIC ACID  
 Material Waste: Waste  
 Hazardous Categories 1: Not reported  
 Hazardous Categories 2: Not reported

Facility Id: 204550  
 Update Date: 11/02/2012  
 Case Number: 124-38-9  
 Name: CARBON DIOXIDE GAS  
 Other Information: Not reported  
 Material Waste: Material  
 Hazardous Categories 1: PRESSURE RELEASE  
 Hazardous Categories 2: ACUTE



MAP FINDINGS

Map ID  
 Direction  
 Distance  
 Distance (ft.)Site

EDR ID Number

Database(s) EPA ID Number

**TARGET #1410 (Continued)**

**U001572770**

Facility Id: 204550  
 Update Date: 11/02/2012  
 Case Number: Not reported  
 Name: WASTE 171 METAL SLUDGE  
 Other Information: HAULER: SRU SHIPPED VIA FEDEX TO METAFIX  
 Material Waste: Waste  
 Hazardous Categories 1: Not reported  
 Hazardous Categories 2: Not reported

Facility Id: 204550  
 Update Date: 11/02/2012  
 Case Number: Not reported  
 Name: WASTE 213 HYDROCARBON SOLVENTS  
 Other Information: OXIDIZERS RETAIL  
 Material Waste: Waste  
 Hazardous Categories 1: Not reported  
 Hazardous Categories 2: Not reported

Facility Id: 204550  
 Update Date: 11/02/2012  
 Case Number: Not reported  
 Name: WASTE 213 HYDROCARBON SOLVENTS\*  
 Other Information: FLAMMABLE RETAIL  
 Material Waste: Waste  
 Hazardous Categories 1: Not reported  
 Hazardous Categories 2: Not reported

Facility Id: 204550  
 Update Date: 11/02/2012  
 Case Number: Not reported  
 Name: WASTE 311 PHARMACEUTICAL WASTE  
 Other Information: RCRA HAZARDOUS WASTE  
 Material Waste: Waste  
 Hazardous Categories 1: Not reported  
 Hazardous Categories 2: Not reported

Facility Id: 204550  
 Update Date: 11/02/2012  
 Case Number: 74-98-6  
 Name: PROPANE  
 Other Information: Not reported  
 Material Waste: Material  
 Hazardous Categories 1: FIRE  
 Hazardous Categories 2: ACUTE

Facility Id: 204550  
 Update Date: 11/02/2012  
 Case Number: Not reported  
 Name: R-404A  
 Other Information: REFRIGERANT  
 Material Waste: Material  
 Hazardous Categories 1: REACTIVE  
 Hazardous Categories 2: PRESSURE RELEASE

Facility Id: 204550  
 Update Date: 11/02/2012  
 Case Number: Not reported

MAP FINDINGS

Map ID  
 Direction  
 Distance  
 Distance (ft.)Site

EDR ID Number

Database(s) EPA ID Number

**TARGET #1410 (Continued)**

**U001572770**

Name: WASTE 135 UNSPECIFIED AQUEOUS SOL'N  
 Other Information: Not reported  
 Material Waste: Waste  
 Hazardous Categories 1: Not reported  
 Hazardous Categories 2: Not reported

Facility Id: 204550  
 Update Date: 11/02/2012  
 Case Number: Not reported  
 Name: WASTE 541 PHOTOCHEM/PHOTOPROC WASTE  
 Other Information: PHOTOGRAPHIC SILVER  
 Material Waste: Waste  
 Hazardous Categories 1: Not reported  
 Hazardous Categories 2: Not reported

Facility Id: 204550  
 Update Date: 11/02/2012  
 Case Number: Not reported  
 Name: WASTE 902 INFECTIOUS WASTE, SHARPS  
 Other Information: MAIL BACK  
 Material Waste: Waste  
 Hazardous Categories 1: Not reported  
 Hazardous Categories 2: Not reported

Facility Id: 204550  
 Update Date: 11/02/2012  
 Case Number: Not reported  
 Name: WASTE 135 UNSPECIFIED AQUEOUS SOL'N\*  
 Other Information: STATE REGULATED (NON RCRA)  
 Material Waste: Waste  
 Hazardous Categories 1: Not reported  
 Hazardous Categories 2: Not reported

Facility Id: 204550  
 Update Date: 11/02/2012  
 Case Number: Not reported  
 Name: WASTE 331 OFF-SPEC,AGED,SURPLUS ORGANICS\*  
 Other Information: LIGHTERS  
 Material Waste: Waste  
 Hazardous Categories 1: Not reported  
 Hazardous Categories 2: Not reported

Facility Id: 204550  
 Update Date: 11/02/2012  
 Case Number: Not reported  
 Name: WASTE 352 ORGANIC SOLIDS (OTHER)  
 Other Information: MISC AEROSOL  
 Material Waste: Waste  
 Hazardous Categories 1: Not reported  
 Hazardous Categories 2: Not reported

Violations Active Permits:  
 Facility Id: 204550  
 Update Date: 11/02/2012  
 Inspection Date: 01/28/2008  
 Violation Code: 6HV0306  
 Violation: ILLEGAL DISPOSAL OF LATEX PAINT

MAP FINDINGS

Map ID  
 Direction  
 Distance  
 Distance (ft.)Site

EDR ID Number  
 EPA ID Number

Database(s)

**TARGET #1410 (Continued)**

**U001572770**

Violation Citation: Disposed of latex paint illegally. 25217.1  
 Activity: ACTIVE

Facility Id: 204550  
 Update Date: 11/02/2012  
 Inspection Date: 01/28/2008  
 Violation Code: 6HV0227  
 Violation: HAZWASTE TANK/CONTAINER W/O LABEL/DATE  
 Violation Citation: Failed to properly label/date hazardous waste container &/or tank.  
 66262.34(f)  
 Activity: ACTIVE

Facility Id: 204550  
 Update Date: 11/02/2012  
 Inspection Date: 01/28/2008  
 Violation Code: 6HV0228  
 Violation: CONTAINER NOT KEPT CLOSED  
 Violation Citation: Failed to keep container closed. CFR 265.173  
 Activity: ACTIVE

Facility Id: 204550  
 Update Date: 11/02/2012  
 Inspection Date: 01/28/2008  
 Violation Code: 6HV0407  
 Violation: EMPLOYEE TRAINING NOT ADEQUATE  
 Violation Citation: Employee training program for small quantity generator of hazardous  
 waste is inadequate. CFR 262.34(d)(5)(iii)  
 Activity: ACTIVE

Facility Id: 204550  
 Update Date: 11/02/2012  
 Inspection Date: 05/02/2011  
 Violation Code: 6HV0227  
 Violation: HAZWASTE TANK/CONTAINER W/O LABEL/DATE  
 Violation Citation: Failed to properly label/date hazardous waste container &/or tank.  
 66262.34(f)  
 Activity: ACTIVE

70

**MONTGOMERY WARD MISSION VALLEY  
 1288 CAMINO DEL RIO  
 SAN DIEGO, CA 92108**

CA HIST UST

**U001572765  
 N/A**

HIST UST:  
 Region: STATE  
 Facility ID: 00000063275  
 Facility Type: Other  
 Other Type: RETAIL STORE  
 Contact Name: JACK BROOKS  
 Telephone: 6192988161  
 Owner Name: MONTGOMERY WARD & CO. INC.  
 Owner Address: 1 MONTGOMERY WARD PLAZA  
 Owner City,St,Zip: CHICAGO, IL 60671  
 Total Tanks: 0004

Tank Num: 001  
 Container Num: 1  
 Year Installed: 1963

MAP FINDINGS

Map ID  
 Direction  
 Distance  
 Distance (ft.)Site

EDR ID Number  
 EPA ID Number

Database(s)

**MONTGOMERY WARD MISSION VALLEY (Continued)**

**U001572765**

Tank Capacity: 00010000  
 Tank Used for: PRODUCT  
 Type of Fuel: PREMIUM  
 Container Construction Thickness: Not reported  
 Leak Detection: Stock Inventor

Tank Num: 002  
 Container Num: 2  
 Year Installed: 1963  
 Tank Capacity: 00010000  
 Tank Used for: PRODUCT  
 Type of Fuel: REGULAR  
 Container Construction Thickness: Not reported  
 Leak Detection: Stock Inventor

Tank Num: 003  
 Container Num: 3  
 Year Installed: 1963  
 Tank Capacity: 00010000  
 Tank Used for: PRODUCT  
 Type of Fuel: UNLEADED  
 Container Construction Thickness: Not reported  
 Leak Detection: Stock Inventor

Tank Num: 004  
 Container Num: 4  
 Year Installed: 1963  
 Tank Capacity: 00000500  
 Tank Used for: WASTE  
 Type of Fuel: WASTE OIL  
 Container Construction Thickness: Not reported  
 Leak Detection: None

70

**WESTFIELD SHOPPING CENTERS  
 1025 CAMINO DE LA REINA  
 SAN DIEGO, CA 92108**

**CA HAZNET S112957734  
 N/A**

HAZNET:

envid: S112957734  
 Year: 2006  
 GEPAID: CAC002610604  
 Contact: KEVIN BEIDEMAN  
 Telephone: 6192398180  
 Mailing Name: Not reported  
 Mailing Address: 324 HORTON PLZ  
 Mailing City,St,Zip: SAN DIEGO, CA 921016148  
 Gen County: Not reported  
 TSD EPA ID: CAD009007626  
 TSD County: Not reported  
 Waste Category: Asbestos containing waste  
 Disposal Method: Landfill Or Surface Impoundment That Will Be Closed As Landfill( To Include On-Site Treatment And/Or Stabilization)  
 Tons: 12.64  
 Facility County: San Diego

envid: S112957734  
 Year: 2006  
 GEPAID: CAC002610604

MAP FINDINGS

Map ID  
 Direction  
 Distance  
 Distance (ft.)Site

EDR ID Number  
 EPA ID Number

Database(s)

**WESTFIELD SHOPPING CENTERS (Continued)**

**S112957734**

Contact: KEVIN BEIDEMAN  
 Telephone: 6192398180  
 Mailing Name: Not reported  
 Mailing Address: 324 HORTON PLZ  
 Mailing City,St,Zip: SAN DIEGO, CA 921016148  
 Gen County: Not reported  
 TSD EPA ID: CAT080013352  
 TSD County: Not reported  
 Waste Category: Oil/water separation sludge  
 Disposal Method: Discharge To Sewer/Potw Or Npdes(With Prior Storage--With Or Without Treatment)  
 Tons: 3.75  
 Facility County: San Diego

envid: S112957734  
 Year: 2006  
 GEPAID: CAC002610604  
 Contact: KEVIN BEIDEMAN  
 Telephone: 6192398180  
 Mailing Name: Not reported  
 Mailing Address: 324 HORTON PLZ  
 Mailing City,St,Zip: SAN DIEGO, CA 921016148  
 Gen County: Not reported  
 TSD EPA ID: CAD980884183  
 TSD County: Not reported  
 Waste Category: Other inorganic solid waste  
 Disposal Method: Storage, Bulking, And/Or Transfer Off Site--No Treatment/Reovery (H010-H129) Or (H131-H135)  
 Tons: 0  
 Facility County: San Diego

70

**JARED THE GALLERIA OF JEWELRY  
 1025 CAMINO DE LA REINA STE 1  
 SAN DIEGO, CA 92108**

**CA HAZNET**

**S113801314  
 N/A**

HAZNET:  
 envid: S113801314  
 Year: 2013  
 GEPAID: CAL000371922  
 Contact: ANITA ZAPPALA  
 Telephone: 3306685408  
 Mailing Name: Not reported  
 Mailing Address: 375 GHENT RD  
 Mailing City,St,Zip: FAIRLAWN, OH 443334601  
 Gen County: San Diego  
 TSD EPA ID: NED981723513  
 TSD County: 99  
 Waste Category: Not reported  
 Disposal Method: Incineration--Thermal Destruction Other Than Use As A Fuel  
 Tons: 0.007  
 Facility County: Not reported

envid: S113801314  
 Year: 2013  
 GEPAID: CAL000371922  
 Contact: ANITA ZAPPALA  
 Telephone: 3306685408  
 Mailing Name: Not reported

MAP FINDINGS

Map ID  
 Direction  
 Distance  
 Distance (ft.)Site

EDR ID Number  
 EPA ID Number

Database(s)

**JARED THE GALLERIA OF JEWELRY (Continued)**

**S113801314**

Mailing Address: 375 GHENT RD  
 Mailing City,St,Zip: FAIRLAWN, OH 443334601  
 Gen County: San Diego  
 TSD EPA ID: NED981723513  
 TSD County: 99  
 Waste Category: Not reported  
 Disposal Method: Incineration--Thermal Destruction Other Than Use As A Fuel  
 Tons: 0.005  
 Facility County: Not reported

envid: S113801314  
 Year: 2012  
 GEPAID: CAL000371922  
 Contact: ANTIA ZAPPALA  
 Telephone: 3306685408  
 Mailing Name: Not reported  
 Mailing Address: 375 GHENT RD  
 Mailing City,St,Zip: FAIRLAWN, OH 443334601  
 Gen County: San Diego  
 TSD EPA ID: ARD069748192  
 TSD County: 99  
 Waste Category: Not reported  
 Disposal Method: Incineration--Thermal Destruction Other Than Use As A Fuel  
 Tons: 0.005  
 Facility County: San Diego

envid: S113801314  
 Year: 2012  
 GEPAID: CAL000371922  
 Contact: ANTIA ZAPPALA  
 Telephone: 3306685408  
 Mailing Name: Not reported  
 Mailing Address: 375 GHENT RD  
 Mailing City,St,Zip: FAIRLAWN, OH 443334601  
 Gen County: San Diego  
 TSD EPA ID: ARD069748192  
 TSD County: 99  
 Waste Category: Not reported  
 Disposal Method: Incineration--Thermal Destruction Other Than Use As A Fuel  
 Tons: 0.005  
 Facility County: San Diego

70

**CB RICHARD ELLIS INC  
 5111 MISSION CENTER RD  
 SAN DIEGO, CA 92113**

**CA HAZNET S112906326  
 N/A**

HAZNET:  
 envid: S112906326  
 Year: 1999  
 GEPAID: CAC002234873  
 Contact: CB RICHARD ELLIS INC  
 Telephone: 8055322202  
 Mailing Name: Not reported  
 Mailing Address: 9200 OAKDALE BLDG 11 8TH FLR  
 Mailing City,St,Zip: CHATSWORTH, CA 913110000  
 Gen County: Not reported  
 TSD EPA ID: CAD009007626  
 TSD County: Not reported

MAP FINDINGS

Map ID			EDR ID Number
Direction			
Distance			
Distance (ft.)Site		Database(s)	EPA ID Number

---

**CB RICHARD ELLIS INC (Continued)**

**S112906326**

Waste Category: Asbestos containing waste  
 Disposal Method: Disposal, Land Fill  
 Tons: 1.6856  
 Facility County: San Diego

---

**70 JP MORGAN & CHASE  
 5111 MISSION CENTER RD  
 SAN DIEGO, CA 92108**

**CA HAZNET S112980792  
 N/A**

HAZNET:

envid: S112980792  
 Year: 2009  
 GEPAID: CAC002646928  
 Contact: CARL WESTERDAHL  
 Telephone: 2065005437  
 Mailing Name: Not reported  
 Mailing Address: 1301 2ND AVE  
 Mailing City,St,Zip: SEATTLE, WA 981012005  
 Gen County: Not reported  
 TSD EPA ID: CAD009007626  
 TSD County: Not reported  
 Waste Category: Asbestos containing waste  
 Disposal Method: Landfill Or Surface Impoundment That Will Be Closed As Landfill( To Include On-Site Treatment And/Or Stabilization)  
 Tons: 0.4  
 Facility County: San Diego

---

**70 BEST BUY STORE 438  
 5151 MISSION CENTER RD  
 SAN DIEGO, CA 92108**

**CA HAZNET S112989407  
 N/A**

HAZNET:

envid: S112989407  
 Year: 2011  
 GEPAID: CAC002670746  
 Contact: TIM DUNN  
 Telephone: 6122913406  
 Mailing Name: Not reported  
 Mailing Address: 7601 PENN AVE S  
 Mailing City,St,Zip: RICHFIELD, MN 55423  
 Gen County: Not reported  
 TSD EPA ID: ARD981057870  
 TSD County: Not reported  
 Waste Category: Off-specification, aged or surplus organics  
 Disposal Method: Fuel Blending Prior To Energy Recovery At Another Site  
 Tons: 0.099  
 Facility County: San Diego

envid: S112989407  
 Year: 2011  
 GEPAID: CAC002670746  
 Contact: TIM DUNN  
 Telephone: 6122913406  
 Mailing Name: Not reported  
 Mailing Address: 7601 PENN AVE S  
 Mailing City,St,Zip: RICHFIELD, MN 55423

MAP FINDINGS

Map ID  
 Direction  
 Distance  
 Distance (ft.)Site

EDR ID Number  
 EPA ID Number

Database(s)

**BEST BUY STORE 438 (Continued)**

**S112989407**

Gen County: Not reported  
 TSD EPA ID: ARD981057870  
 TSD County: Not reported  
 Waste Category: Not reported  
 Disposal Method: Fuel Blending Prior To Energy Recovery At Another Site  
 Tons: Not reported  
 Facility County: San Diego

70

**BEST BUY  
 5151 MISSION CENTER RD  
 SAN DIEGO, CA 92108**

**CA HAZNET S112983379  
 N/A**

HAZNET:

envid: S112983379  
 Year: 2011  
 GEPAID: CAC002662655  
 Contact: TIM DUNN  
 Telephone: 6122913406  
 Mailing Name: Not reported  
 Mailing Address: 7601 PENN AVE S  
 Mailing City,St,Zip: RICHFIELD, MN 554233645  
 Gen County: Not reported  
 TSD EPA ID: CAD008364432  
 TSD County: Not reported  
 Waste Category: Off-specification, aged or surplus organics  
 Disposal Method: Fuel Blending Prior To Energy Recovery At Another Site  
 Tons: 0.2475  
 Facility County: San Diego

envid: S112983379  
 Year: 2011  
 GEPAID: CAC002662655  
 Contact: TIM DUNN  
 Telephone: 6122913406  
 Mailing Name: Not reported  
 Mailing Address: 7601 PENN AVE S  
 Mailing City,St,Zip: RICHFIELD, MN 554233645  
 Gen County: Not reported  
 TSD EPA ID: WAD991281767  
 TSD County: Not reported  
 Waste Category: Other inorganic solid waste  
 Disposal Method: Storage, Bulking, And/Or Transfer Off Site--No Treatment/Reovery (H010-H129) Or (H131-H135)  
 Tons: 0.0125  
 Facility County: San Diego

envid: S112983379  
 Year: 2011  
 GEPAID: CAC002662655  
 Contact: TIM DUNN  
 Telephone: 6122913406  
 Mailing Name: Not reported  
 Mailing Address: 7601 PENN AVE S  
 Mailing City,St,Zip: RICHFIELD, MN 554233645  
 Gen County: Not reported  
 TSD EPA ID: CAD008364432  
 TSD County: Not reported  
 Waste Category: Off-specification, aged or surplus organics



MAP FINDINGS

Map ID			EDR ID Number
Direction			
Distance			
Distance (ft.)Site		Database(s)	EPA ID Number

---

**BEST BUY (Continued)**

**S112983379**

Disposal Method: Storage, Bulking, And/Or Transfer Off Site--No Treatment/Reovery  
(H010-H129) Or (H131-H135)

Tons: 0.01

Facility County: San Diego

---

**70 ROBINSON MAY DEPARTMENT STORES  
1702 CAMINO DEL RIO  
SAN DIEGO, CA 92108**

**CA HAZNET S112887509  
N/A**

HAZNET:

envid: S112887509

Year: 1998

GEPaid: CAC001392680

Contact: ROBINSON MAY DEPARTMENT STRS

Telephone: 8185094777

Mailing Name: Not reported

Mailing Address: 6160 LAUREL CANYON BLVD

Mailing City,St,Zip: NORTH HOLLYWOOD, CA 916060000

Gen County: Not reported

TSD EPA ID: CAD009007626

TSD County: Not reported

Waste Category: Asbestos containing waste

Disposal Method: Disposal, Land Fill

Tons: 3.3712

Facility County: San Diego

---

**70 MACY'S STORE #218  
1702 CAMINO DEL RIO  
SAN DIEGO, CA 92108**

**CA HAZNET S112956218  
N/A**

HAZNET:

envid: S112956218

Year: 2007

GEPaid: CAC002608103

Contact: DONNA DEGUZMAN/CALL CENTER

Telephone: 3232272486

Mailing Name: Not reported

Mailing Address: 3880 N MISSION RD BOX W6

Mailing City,St,Zip: LOS ANGELES, CA 90031

Gen County: Not reported

TSD EPA ID: TXD077603371

TSD County: Not reported

Waste Category: Oxygenated solvents (acetone, butanol, ethyl acetate, etc.)

Disposal Method: Fuel Blending Prior To Energy Recovery At Another Site

Tons: 0.25

Facility County: San Diego

envid: S112956218

Year: 2006

GEPaid: CAC002608103

Contact: DONNA DEGUZMAN/CALL CENTER

Telephone: 3232272486

Mailing Name: Not reported

Mailing Address: 3880 N MISSION RD BOX W6

Mailing City,St,Zip: LOS ANGELES, CA 90031

Gen County: Not reported

MAP FINDINGS

Map ID  
 Direction  
 Distance  
 Distance (ft.)Site

EDR ID Number  
 EPA ID Number

Database(s)

**MACY'S STORE #218 (Continued)**

**S112956218**

TSD EPA ID: TXD077603371  
 TSD County: Not reported  
 Waste Category: Oxygenated solvents (acetone, butanol, ethyl acetate, etc.)  
 Disposal Method: Fuel Blending Prior To Energy Recovery At Another Site  
 Tons: 0.12  
 Facility County: San Diego

70

**MAY CO AUTO CENTER  
 1702 CAMINO DE LA REINA  
 SAN DIEGO, CA**

**EDR US Hist Auto Stat**

**1008999307  
 N/A**

EDR Historical Auto Stations:

Name: MAY CO AUTO CENTER  
 Year: 1970  
 Type: AUTOMOBILE REPAIRING

70

**MAY CO AUTO CENTER  
 1702 CAMINO DEL RIO N  
 SAN DIEGO, CA**

**EDR US Hist Auto Stat**

**1008998525  
 N/A**

EDR Historical Auto Stations:

Name: MAY CO AUTO CENTER  
 Year: 1975  
 Type: AUTOMOBILE REPAIRING  
  
 Name: MAY COMPANY AUTO CENTER  
 Year: 1980  
 Type: A T S AUTOMATIC

70

**MACY'S #553  
 1702 CAMINO DEL RIO N  
 SAN DIEGO, CA 92108**

**CA San Diego Co. HMMD**

**S109428654  
 N/A**

SAN DIEGO CO. HMMD:

Facility Id: 210912  
 Business Type: 6HK70  
 EPA Id Number: CAL000311912  
 APN: 438-030-06-00  
 Last HMMD Inspection: 06/20/2011  
 Permit Status: OPEN  
 Permit Expiration: 02/28/2013  
 Facility Owner: MACY'S WEST STORES, INC  
 Facility Address: 7 W 07TH ST  
 Facility City: CINCINNATI  
 Facility State: OH  
 Facility Zip: 45202  
 UST Owner: Not reported  
 Handle Regulated Hazmat: Y  
 Own Or Operate UST: Not reported  
 Subject To APSA: Not reported  
 Generate Haz Waste: Y  
 Treat Haz Waste: Not reported  
 Generate Medical Waste: Not reported

Active Permits:

MAP FINDINGS

Map ID  
 Direction  
 Distance  
 Distance (ft.)Site

EDR ID Number  
 EPA ID Number

Database(s)

**MACY'S #553 (Continued)**

**S109428654**

Facility Id: 210912  
 Update Date: 11/02/2012  
 Case Number: MIXTURE  
 Name: LATEX PAINT  
 Other Information: WATER-BASED PAINT  
 Material Waste: Material  
 Hazardous Categories 1: ACUTE  
 Hazardous Categories 2: CHRONIC

Facility Id: 210912  
 Update Date: 11/02/2012  
 Case Number: Not reported  
 Name: WASTE 343 UNSPEC ORGANIC LIQUID MIXTURE  
 Other Information: COSMETICS/ACETONE  
 Material Waste: Waste  
 Hazardous Categories 1: Not reported  
 Hazardous Categories 2: Not reported

Facility Id: 210912  
 Update Date: 11/02/2012  
 Case Number: Not reported  
 Name: WASTE 221 WASTE OIL & MIXED OIL  
 Other Information: FROM EGT  
 Material Waste: Waste  
 Hazardous Categories 1: Not reported  
 Hazardous Categories 2: Not reported

Facility Id: 210912  
 Update Date: 11/02/2012  
 Case Number: Not reported  
 Name: WASTE 444 USED BATTERIES  
 Other Information: FROM EGT  
 Material Waste: Waste  
 Hazardous Categories 1: Not reported  
 Hazardous Categories 2: Not reported

70

**MACY'S WEST 218A  
 1702 CAMINO DEL RIO N  
 SAN DIEGO, CA 92108**

**CA HAZNET S113144563  
 N/A**

HAZNET:  
 envid: S113144563  
 Year: 2013  
 GEPAID: CAL000311912  
 Contact: Monica Ng  
 Telephone: 7326315578  
 Mailing Name: Not reported  
 Mailing Address: 755 ROUTE 18 SOUTH  
 Mailing City,St,Zip: EAST BRUNSWICK, NJ 088160000  
 Gen County: San Diego  
 TSD EPA ID: UTD981552177  
 TSD County: 99  
 Waste Category: Not reported  
 Disposal Method: Incineration--Thermal Destruction Other Than Use As A Fuel  
 Tons: 0.935  
 Facility County: Not reported

MAP FINDINGS

Map ID  
 Direction  
 Distance  
 Distance (ft.)Site

EDR ID Number  
 EPA ID Number

Database(s)

**MACY'S WEST 218A (Continued)**

**S113144563**

envid: S113144563  
 Year: 2013  
 GEPAID: CAL000311912  
 Contact: Monica Ng  
 Telephone: 7326315578  
 Mailing Name: Not reported  
 Mailing Address: 755 ROUTE 18 SOUTH  
 Mailing City,St,Zip: EAST BRUNSWICK, NJ 088160000  
 Gen County: San Diego  
 TSD EPA ID: ARD069748192  
 TSD County: 99  
 Waste Category: Not reported  
 Disposal Method: Incineration--Thermal Destruction Other Than Use As A Fuel  
 Tons: 0.43  
 Facility County: Not reported

envid: S113144563  
 Year: 2013  
 GEPAID: CAL000311912  
 Contact: Monica Ng  
 Telephone: 7326315578  
 Mailing Name: Not reported  
 Mailing Address: 755 ROUTE 18 SOUTH  
 Mailing City,St,Zip: EAST BRUNSWICK, NJ 088160000  
 Gen County: San Diego  
 TSD EPA ID: TXD055141378  
 TSD County: 99  
 Waste Category: Not reported  
 Disposal Method: Incineration--Thermal Destruction Other Than Use As A Fuel  
 Tons: 0.3  
 Facility County: Not reported

envid: S113144563  
 Year: 2012  
 GEPAID: CAL000311912  
 Contact: KEVIN BANAHAN  
 Telephone: 6464294147  
 Mailing Name: Not reported  
 Mailing Address: 755 ROUTE 18 SOUTH  
 Mailing City,St,Zip: EAST BRUNSWICK, NJ 088160000  
 Gen County: San Diego  
 TSD EPA ID: UTD981552177  
 TSD County: 99  
 Waste Category: Not reported  
 Disposal Method: Incineration--Thermal Destruction Other Than Use As A Fuel  
 Tons: 0.861  
 Facility County: San Diego

envid: S113144563  
 Year: 2012  
 GEPAID: CAL000311912  
 Contact: KEVIN BANAHAN  
 Telephone: 6464294147  
 Mailing Name: Not reported  
 Mailing Address: 755 ROUTE 18 SOUTH  
 Mailing City,St,Zip: EAST BRUNSWICK, NJ 088160000  
 Gen County: San Diego

MAP FINDINGS

Map ID  
 Direction  
 Distance  
 Distance (ft.)Site

EDR ID Number  
 EPA ID Number

Database(s)

**MACY'S WEST 218A (Continued)**

**S113144563**

TSD EPA ID: UTD981552177  
 TSD County: 99  
 Waste Category: Not reported  
 Disposal Method: Incineration--Thermal Destruction Other Than Use As A Fuel  
 Tons: 0.861  
 Facility County: San Diego

[Click this hyperlink](#) while viewing on your computer to access  
 32 additional CA\_HAZNET: record(s) in the EDR Site Report.

70

**1400 CAMINO DE LA REINA  
 SAN DIEGO, CA**

**CA CHMIRS S106399424  
 N/A**

CHMIRS:

OES Incident Number:	03-5876
OES notification:	11/12/2003
OES Date:	Not reported
OES Time:	Not reported
Incident Date:	Not reported
<b>Date Completed:</b>	<b>Not reported</b>
Property Use:	Not reported
Agency Id Number:	Not reported
Agency Incident Number:	Not reported
Time Notified:	Not reported
Time Completed:	Not reported
Surrounding Area:	Not reported
Estimated Temperature:	Not reported
Property Management:	Not reported
More Than Two Substances Involved?:	Not reported
Resp Agency Personel # Of Decontaminated:	Not reported
Responding Agency Personel # Of Injuries:	Not reported
Responding Agency Personel # Of Fatalities:	Not reported
Others Number Of Decontaminated:	Not reported
Others Number Of Injuries:	Not reported
Others Number Of Fatalities:	Not reported
Vehicle Make/year:	Not reported
Vehicle License Number:	Not reported
Vehicle State:	Not reported
Vehicle Id Number:	Not reported
CA DOT PUC/ICC Number:	Not reported
Company Name:	Not reported
Reporting Officer Name/ID:	Not reported
Report Date:	Not reported
Facility Telephone:	Not reported
Waterway Involved:	Not reported
Waterway:	San Diego River
Spill Site:	Not reported
Cleanup By:	Reporting Party
Containment:	Not reported
What Happened:	Not reported
Type:	Not reported
Measure:	Not reported
Other:	Not reported
Date/Time:	Not reported
Year:	2003
Agency:	City of San Diego
Incident Date:	11/12/200312:00:00 AM

MAP FINDINGS

Map ID			EDR ID Number
Direction			
Distance			
Distance (ft.)Site		Database(s)	EPA ID Number

---

(Continued)

S106399424

Admin Agency:	San Diego County Health Services Dept.
Amount:	Not reported
Contained:	Yes
Site Type:	Other
E Date:	Not reported
Substance:	Sewage
Gallons:	1730
Unknown:	0
Substance #2:	Not reported
Substance #3:	Not reported
Evacuations:	0
Number of Injuries:	0
Number of Fatalities:	0
#1 Pipeline:	Not reported
#2 Pipeline:	Not reported
#3 Pipeline:	Not reported
#1 Vessel >= 300 Tons:	Not reported
#2 Vessel >= 300 Tons:	Not reported
#3 Vessel >= 300 Tons:	Not reported
Evacs:	Not reported
Injuries:	Not reported
Fatals:	Not reported
Comments:	Not reported
Description:	1300 Gals was recovered, the rest 430 Gals. went into the storm drain that leads to the San Diego River

---

71	<b>F A R D JANITORIAL SERVICES</b> <b>1275 BRUNNER ST</b> <b>SAN DIEGO, CA</b>	EDR US Hist Cleaners	1009124326 N/A
----	--	----------------------	-------------------

EDR Historical Cleaners:

Name:	F A R D JANITORIAL SERVICES
Year:	1971
Type:	CLEANERS CARPET

---

72	<b>DANYELE DIJAMES</b> <b>6406 FRIARS RD UNIT 338</b> <b>SAN DIEGO, CA 92108</b>	CA HAZNET	S117300015 N/A
----	--	-----------	-------------------

HAZNET:

envid:	S117300015
Year:	2013
GEPAID:	CAC002742422
Contact:	DANYELE DIJAMES
Telephone:	6199299345
Mailing Name:	Not reported
Mailing Address:	6406 FRIARS RD UNIT 338
Mailing City,St,Zip:	SAN DIEGO, CA 921085009
Gen County:	San Diego
TSD EPA ID:	CAD009007626
TSD County:	Los Angeles
Waste Category:	Not reported
Disposal Method:	Landfill Or Surface Impoundment That Will Be Closed As Landfill( To Include On-Site Treatment And/Or Stabilization)
Tons:	0.4
Facility County:	Not reported



MAP FINDINGS

Map ID  
 Direction  
 Distance  
 Distance (ft.)Site

EDR ID Number  
 Database(s) EPA ID Number

72 **6416 FRIARS RD** **EDR US Hist Auto Stat** **1015588168**  
**SAN DIEGO, CA 92108** **N/A**

EDR Historical Auto Stations:  
 Name: THE BODY SHOP  
 Year: 2001  
 Address: 6416 FRIARS RD

72 **BLUFFS HOA** **CA HAZNET** **S113791674**  
**6450 FRIARS RD FL 3** **N/A**  
**SAN DIEGO, CA 92108**

HAZNET:  
 envid: S113791674  
 Year: 2012  
 GEPAID: CAC002709885  
 Contact: BLUFFS HOA  
 Telephone: 6192949370  
 Mailing Name: Not reported  
 Mailing Address: 6450 FRIARS RD FL 3  
 Mailing City,St,Zip: SAN DIEGO, CA 921081017  
 Gen County: San Diego  
 TSD EPA ID: AZC950823111  
 TSD County: 99  
 Waste Category: Not reported  
 Disposal Method: Landfill Or Surface Impoundment That Will Be Closed As Landfill( To Include On-Site Treatment And/Or Stabilization)  
 Tons: 2.4  
 Facility County: San Diego

72 **LINCOLN/THE BLUFFS II APARTMENTS** **CA HAZNET** **S112858148**  
**6466 FRIARS STE 104** **N/A**  
**SAN DIEGO, CA 92108**

HAZNET:  
 envid: S112858148  
 Year: 1994  
 GEPAID: CAC000980464  
 Contact: LINCOLN/THE BLUFFS II  
 Telephone: 0000000000  
 Mailing Name: Not reported  
 Mailing Address: 6466 FRIARS STE 104  
 Mailing City,St,Zip: SAN DIEGO, CA 921081024  
 Gen County: Not reported  
 TSD EPA ID: CAT080022148  
 TSD County: Not reported  
 Waste Category: Off-specification, aged or surplus organics  
 Disposal Method: Transfer Station  
 Tons: .0250  
 Facility County: San Diego

envid: S112858148  
 Year: 1994  
 GEPAID: CAC000980464  
 Contact: LINCOLN/THE BLUFFS II  
 Telephone: 0000000000  
 Mailing Name: Not reported



MAP FINDINGS

Map ID  
 Direction  
 Distance  
 Distance (ft.)Site

EDR ID Number  
 EPA ID Number

Database(s)

**LINCOLN/THE BLUFFS II APARTMENTS (Continued)**

**S112858148**

Mailing Address: 6466 FRIARS STE 104  
 Mailing City,St,Zip: SAN DIEGO, CA 921081024  
 Gen County: Not reported  
 TSD EPA ID: CAT080022148  
 TSD County: Not reported  
 Waste Category: Not reported  
 Disposal Method: Transfer Station  
 Tons: .2500  
 Facility County: San Diego

envid: S112858148  
 Year: 1994  
 GEPAID: CAC000980464  
 Contact: LINCOLN/THE BLUFFS II  
 Telephone: 0000000000  
 Mailing Name: Not reported  
 Mailing Address: 6466 FRIARS STE 104  
 Mailing City,St,Zip: SAN DIEGO, CA 921081024  
 Gen County: Not reported  
 TSD EPA ID: CAT080022148  
 TSD County: Not reported  
 Waste Category: Unspecified solvent mixture  
 Disposal Method: Transfer Station  
 Tons: .2085  
 Facility County: San Diego

envid: S112858148  
 Year: 1994  
 GEPAID: CAC000980464  
 Contact: LINCOLN/THE BLUFFS II  
 Telephone: 0000000000  
 Mailing Name: Not reported  
 Mailing Address: 6466 FRIARS STE 104  
 Mailing City,St,Zip: SAN DIEGO, CA 921081024  
 Gen County: Not reported  
 TSD EPA ID: CAT080022148  
 TSD County: Not reported  
 Waste Category: Off-specification, aged or surplus inorganics  
 Disposal Method: Transfer Station  
 Tons: .4170  
 Facility County: San Diego

72

**6576 FRYERS RD  
 SAN DIEGO, CA 92123**

**CA CHMIRS S109040288  
 N/A**

CHMIRS:  
 OES Incident Number: 07-3264  
 OES notification: 05/29/2007  
 OES Date: Not reported  
 OES Time: Not reported  
 Incident Date: Not reported  
**Date Completed: Not reported**  
 Property Use: Not reported  
 Agency Id Number: Not reported  
 Agency Incident Number: Not reported  
 Time Notified: Not reported  
 Time Completed: Not reported

MAP FINDINGS

Map ID  
 Direction  
 Distance  
 Distance (ft.)Site

EDR ID Number

Database(s) EPA ID Number

(Continued)

S109040288

Surrounding Area:	Not reported
Estimated Temperature:	Not reported
Property Management:	Not reported
More Than Two Substances Involved?:	Not reported
Resp Agency Personel # Of Decontaminated:	Not reported
Responding Agency Personel # Of Injuries:	Not reported
Responding Agency Personel # Of Fatalities:	Not reported
Others Number Of Decontaminated:	Not reported
Others Number Of Injuries:	Not reported
Others Number Of Fatalities:	Not reported
Vehicle Make/year:	Not reported
Vehicle License Number:	Not reported
Vehicle State:	Not reported
Vehicle Id Number:	Not reported
CA DOT PUC/ICC Number:	Not reported
Company Name:	Not reported
Reporting Officer Name/ID:	Not reported
Report Date:	Not reported
Facility Telephone:	Not reported
Waterway Involved:	Not reported
Waterway:	Not reported
Spill Site:	Not reported
Cleanup By:	Reporting Party
Containment:	Not reported
What Happened:	Not reported
Type:	Not reported
Measure:	Not reported
Other:	Not reported
Date/Time:	Not reported
Year:	2007
Agency:	City of San Diego
Incident Date:	5/28/2007 12:00:00 AM
Admin Agency:	San Diego County Health Services Dept.
Amount:	Not reported
Contained:	Yes
Site Type:	Residence
E Date:	Not reported
Substance:	Sewage
Gallons:	4,050
Unknown:	0
Substance #2:	Not reported
Substance #3:	Not reported
Evacuations:	0
Number of Injuries:	0
Number of Fatalities:	0
#1 Pipeline:	Not reported
#2 Pipeline:	Not reported
#3 Pipeline:	Not reported
#1 Vessel >= 300 Tons:	Not reported
#2 Vessel >= 300 Tons:	Not reported
#3 Vessel >= 300 Tons:	Not reported
Evacs:	Not reported
Injuries:	Not reported
Fatals:	Not reported
Comments:	Not reported
Description:	Substance was released due to root blockage of the sewer line. Caller states 2,400 gallons was recovered. Remainder of substance soaked

MAP FINDINGS

Map ID  
 Direction  
 Distance  
 Distance (ft.)Site Database(s) EPA ID Number  
 EDR ID Number

(Continued)

S109040288

into a grassy soil area.

72

6596 FRIARS ROAD  
 SAN DIEGO, CA 92123

ERNS 99635204  
 N/A

[Click this hyperlink](#) while viewing on your computer to access additional ERNS detail in the EDR Site Report.

72

6596 FRIARS ROAD  
 SAN DIEGO, CA 92123

ERNS 99634685  
 N/A

[Click this hyperlink](#) while viewing on your computer to access additional ERNS detail in the EDR Site Report.

72

6596 FRIARS ROAD  
 SAN DIEGO, CA 92123

CA CHMIRS S105662018  
 N/A

CHMIRS:

OES Incident Number:	99-1688
OES notification:	04/16/1999
OES Date:	Not reported
OES Time:	Not reported
Incident Date:	Not reported
<b>Date Completed:</b>	<b>Not reported</b>
Property Use:	Not reported
Agency Id Number:	Not reported
Agency Incident Number:	Not reported
Time Notified:	Not reported
Time Completed:	Not reported
Surrounding Area:	Not reported
Estimated Temperature:	Not reported
Property Management:	Not reported
More Than Two Substances Involved?:	Not reported
Resp Agncy Personel # Of Decontaminated:	Not reported
Responding Agency Personel # Of Injuries:	Not reported
Responding Agency Personel # Of Fatalities:	Not reported
Others Number Of Decontaminated:	Not reported
Others Number Of Injuries:	Not reported
Others Number Of Fatalities:	Not reported
Vehicle Make/year:	Not reported
Vehicle License Number:	Not reported
Vehicle State:	Not reported
Vehicle Id Number:	Not reported
CA DOT PUC/ICC Number:	Not reported
Company Name:	Not reported
Reporting Officer Name/ID:	Not reported
Report Date:	Not reported

MAP FINDINGS

Map ID  
 Direction  
 Distance  
 Distance (ft.)Site

EDR ID Number

Database(s) EPA ID Number

**(Continued)**

**S105662018**

Facility Telephone:	Not reported
Waterway Involved:	Yes
Waterway:	San Diego River
Spill Site:	Not reported
Cleanup By:	Reporting Party
Containment:	Not reported
What Happened:	Not reported
Type:	Not reported
Measure:	Not reported
Other:	Not reported
Date/Time:	Not reported
Year:	1999
Agency:	San Diego Waste Water Collection
Incident Date:	4/16/199912:00:00 AM
Admin Agency:	San Diego County Health Services Dept.
Amount:	Not reported
Contained:	Yes
Site Type:	Residence
E Date:	Not reported
Substance:	raw sewage
Gallons:	2805
Unknown:	0
Substance #2:	Not reported
Substance #3:	Not reported
Evacuations:	0
Number of Injuries:	0
Number of Fatalities:	0
#1 Pipeline:	Not reported
#2 Pipeline:	Not reported
#3 Pipeline:	Not reported
#1 Vessel >= 300 Tons:	Not reported
#2 Vessel >= 300 Tons:	Not reported
#3 Vessel >= 300 Tons:	Not reported
Evacs:	Not reported
Injuries:	Not reported
Fatals:	Not reported
Comments:	Not reported
Description:	Release caused by a man hole full of roots. All of the sewage went into the San Diego River..

72

**THE BLUFFS APTS.  
 6540 FRIARS RD.  
 SAN DIEGO, CA 92108**

**CA HAZNET S113780505  
 N/A**

HAZNET:

envid:	S113780505
Year:	2013
GEPAID:	CAC002753058
Contact:	AL GAUTHIER
Telephone:	6264371433
Mailing Name:	Not reported
Mailing Address:	6540 FRIARS RD.
Mailing City,St,Zip:	SAN DIEGO, CA 92108
Gen County:	San Diego
TSD EPA ID:	CAD009007626
TSD County:	Los Angeles
Waste Category:	Not reported
Disposal Method:	Landfill Or Surface Impoundment That Will Be Closed As Landfill( To

MAP FINDINGS

Map ID  
 Direction  
 Distance  
 Distance (ft.)Site

EDR ID Number  
 EPA ID Number

Database(s)

**THE BLUFFS APTS. (Continued)**

**S113780505**

Include On-Site Treatment And/Or Stabilization)  
 Tons: 14.4  
 Facility County: Not reported

envid: S113780505  
 Year: 2013  
 GEPAID: CAC002721685  
 Contact: ESSEX PROPERTY TRUST, INC.  
 Telephone: 9496837537  
 Mailing Name: Not reported  
 Mailing Address: 925 E MEADOW DR  
 Mailing City,St,Zip: PALO ALTO, CA 943034233  
 Gen County: San Diego  
 TSD EPA ID: CAD009007626  
 TSD County: Los Angeles  
 Waste Category: Not reported  
 Disposal Method: Landfill Or Surface Impoundment That Will Be Closed As Landfill( To Include On-Site Treatment And/Or Stabilization)

Tons: 46.8  
 Facility County: Not reported

envid: S113780505  
 Year: 2013  
 GEPAID: CAC002721685  
 Contact: ESSEX PROPERTY TRUST, INC.  
 Telephone: 9496837537  
 Mailing Name: Not reported  
 Mailing Address: 925 E MEADOW DR  
 Mailing City,St,Zip: PALO ALTO, CA 943034233  
 Gen County: San Diego  
 TSD EPA ID: CAD009007626  
 TSD County: Los Angeles  
 Waste Category: Not reported  
 Disposal Method: Evaporation

Tons: 4  
 Facility County: Not reported

envid: S113780505  
 Year: 2013  
 GEPAID: CAC002731793  
 Contact: AL GAUTHER  
 Telephone: 6264371433  
 Mailing Name: Not reported  
 Mailing Address: 925 EAST MEADOW  
 Mailing City,St,Zip: PALO ALTO, CA 94303  
 Gen County: San Diego  
 TSD EPA ID: CAD009007626  
 TSD County: Los Angeles  
 Waste Category: Not reported  
 Disposal Method: Landfill Or Surface Impoundment That Will Be Closed As Landfill( To Include On-Site Treatment And/Or Stabilization)

Tons: 41.2  
 Facility County: Not reported

envid: S113780505  
 Year: 2013  
 GEPAID: CAC002743269

MAP FINDINGS

Map ID  
 Direction  
 Distance  
 Distance (ft.)Site

EDR ID Number  
 EPA ID Number

Database(s)

**THE BLUFFS APTS. (Continued)**

**S113780505**

Contact: AL GAUTHIER  
 Telephone: 6264371433  
 Mailing Name: Not reported  
 Mailing Address: 925 E MEADOW DR  
 Mailing City,St,Zip: PALO ALTO, CA 94303  
 Gen County: San Diego  
 TSD EPA ID: CAD009007626  
 TSD County: Los Angeles  
 Waste Category: Not reported  
 Disposal Method: Landfill Or Surface Impoundment That Will Be Closed As Landfill( To Include On-Site Treatment And/Or Stabilization)  
 Tons: 36  
 Facility County: Not reported

[Click this hyperlink](#) while viewing on your computer to access  
 2 additional CA\_HAZNET: record(s) in the EDR Site Report.

72

**THE BLUFFS APARTMENTS  
 6540 FRIARS RD.  
 SAN DIEGO, CA 92108**

**CA HAZNET S113793913  
 N/A**

HAZNET:

envid: S113793913  
 Year: 2013  
 GEPAID: CAC002712670  
 Contact: ESSEX PROPERTY TRUST  
 Telephone: 9496837537  
 Mailing Name: Not reported  
 Mailing Address: 925 E MEADOW DR  
 Mailing City,St,Zip: PALO ALTO, CA 943034233  
 Gen County: San Diego  
 TSD EPA ID: CAD009007626  
 TSD County: Los Angeles  
 Waste Category: Not reported  
 Disposal Method: Landfill Or Surface Impoundment That Will Be Closed As Landfill( To Include On-Site Treatment And/Or Stabilization)  
 Tons: 13.2  
 Facility County: Not reported

envid: S113793913  
 Year: 2012  
 GEPAID: CAC002712670  
 Contact: ESSEX PROPERTY TRUST  
 Telephone: 9496837537  
 Mailing Name: Not reported  
 Mailing Address: 925 E MEADOW DR  
 Mailing City,St,Zip: PALO ALTO, CA 943034233  
 Gen County: San Diego  
 TSD EPA ID: CAD009007626  
 TSD County: Los Angeles  
 Waste Category: Not reported  
 Disposal Method: Landfill Or Surface Impoundment That Will Be Closed As Landfill( To Include On-Site Treatment And/Or Stabilization)  
 Tons: 15.6  
 Facility County: San Diego

MAP FINDINGS

Map ID  
 Direction  
 Distance  
 Distance (ft.)Site

EDR ID Number  
 Database(s)  
 EPA ID Number

72      **THE CENTRE POINTE**      **CA HAZNET**      **S113791314**  
**6540 FRIARS RD.**      **N/A**  
**SAN DIEGO, CA 92108**

HAZNET:  
 envid:                    S113791314  
 Year:                    2012  
 GEPAID:                CAC002709433  
 Contact:                THE CENTRE POINT  
 Telephone:              6194810537  
 Mailing Name:           Not reported  
 Mailing Address:       6540 FRIARS RD.  
 Mailing City,St,Zip:   SAN DIEGO, CA 92108  
 Gen County:            San Diego  
 TSD EPA ID:            CAD009007626  
 TSD County:            Los Angeles  
 Waste Category:        Not reported  
 Disposal Method:      Landfill Or Surface Impoundment That Will Be Closed As Landfill( To  
                                  Include On-Site Treatment And/Or Stabilization)  
 Tons:                    2  
 Facility County:        San Diego

72      **ESSEX PROPERTY TRUST**      **CA HAZNET**      **S113772578**  
**6566 FRIARS RD APT 207**      **N/A**  
**SAN DIEGO, CA 92108**

HAZNET:  
 envid:                    S113772578  
 Year:                    2012  
 GEPAID:                CAC002684752  
 Contact:                RICK ARVAUDH  
 Telephone:              6196889307  
 Mailing Name:           Not reported  
 Mailing Address:       404 CAMINO DEL RIO S STE 602  
 Mailing City,St,Zip:   SAN DIEGO, CA 92108  
 Gen County:            San Diego  
 TSD EPA ID:            CAD009007626  
 TSD County:            Los Angeles  
 Waste Category:        Not reported  
 Disposal Method:      Landfill Or Surface Impoundment That Will Be Closed As Landfill( To  
                                  Include On-Site Treatment And/Or Stabilization)  
 Tons:                    1.6  
 Facility County:        San Diego

72      **BONNIE GOLDEN**      **CA HAZNET**      **S113778376**  
**6717 FRIARS RD**      **N/A**  
**SAN DIEGO, CA 92108**

HAZNET:  
 envid:                    S113778376  
 Year:                    2012  
 GEPAID:                CAC002691908  
 Contact:                BONNIE GOLDEN  
 Telephone:              6196929313  
 Mailing Name:           Not reported  
 Mailing Address:       6717 FRIARS RD  
 Mailing City,St,Zip:   SAN DIEGO, CA 92108  
 Gen County:            San Diego

MAP FINDINGS

Map ID			EDR ID Number
Direction			
Distance			
Distance (ft.)	Site	Database(s)	EPA ID Number

---

**BONNIE GOLDEN (Continued)**

**S113778376**

TSD EPA ID: AZC950823111  
 TSD County: 99  
 Waste Category: Not reported  
 Disposal Method: Landfill Or Surface Impoundment That Will Be Closed As Landfill( To Include On-Site Treatment And/Or Stabilization)  
 Tons: 0.4  
 Facility County: San Diego

---

**72**

**SAUL CHACON  
 6717 FRIARS RD UNIT 51  
 SAN DIEGO, CA 92108**

**CA HAZNET S113774288  
 N/A**

HAZNET:  
 envid: S113774288  
 Year: 2012  
 GEPAID: CAC002686866  
 Contact: SAUL CHACON  
 Telephone: 6199176722  
 Mailing Name: Not reported  
 Mailing Address: 6717 FRIARS RD UNIT 51  
 Mailing City,St,Zip: SAN DIEGO, CA 921081106  
 Gen County: San Diego  
 TSD EPA ID: CAD009007626  
 TSD County: Los Angeles  
 Waste Category: Not reported  
 Disposal Method: Landfill Or Surface Impoundment That Will Be Closed As Landfill( To Include On-Site Treatment And/Or Stabilization)  
 Tons: 0.4  
 Facility County: San Diego

---

**73**

**FASHION VALLEY MALL  
 7007 FRIARS RD STE 392  
 SAN DIEGO, CA 92108**

**CA HAZNET S113459035  
 N/A**

HAZNET:  
 envid: S113459035  
 Year: 2010  
 GEPAID: CAC002651448  
 Contact: ARTHUR R AUSTIN JR  
 Telephone: 6198810281  
 Mailing Name: Not reported  
 Mailing Address: 7007 FRIARS RD STE 392  
 Mailing City,St,Zip: SAN DIEGO, CA 92108  
 Gen County: Not reported  
 TSD EPA ID: CAD009007626  
 TSD County: Not reported  
 Waste Category: Asbestos containing waste  
 Disposal Method: Landfill Or Surface Impoundment That Will Be Closed As Landfill( To Include On-Site Treatment And/Or Stabilization)  
 Tons: 0.4  
 Facility County: San Diego



MAP FINDINGS

Map ID  
 Direction  
 Distance  
 Distance (ft.)Site

EDR ID Number

Database(s) EPA ID Number

**73 SEPHORA STORE 36 FASHION VALLEY  
 7007 FRIARS RD  
 SAN DIEGO, CA 92108**

**CA HAZNET S113177412  
 N/A**

HAZNET:

envid: S113177412  
 Year: 2008  
 GEPAID: CAR000147363  
 Contact: SANDI BAKER, FACILITIES MGR  
 Telephone: 4152843488  
 Mailing Name: Not reported  
 Mailing Address: 425 MARKET ST  
 Mailing City,St,Zip: SAN FRANCISCO, CA 941050000  
 Gen County: Not reported  
 TSD EPA ID: CAD008252405  
 TSD County: Not reported  
 Waste Category: Off-specification, aged or surplus organics  
 Disposal Method: Fuel Blending Prior To Energy Recovery At Another Site  
 Tons: 0.837  
 Facility County: San Diego

envid: S113177412  
 Year: 2008  
 GEPAID: CAR000147363  
 Contact: SANDI BAKER, FACILITIES MGR  
 Telephone: 4152843488  
 Mailing Name: Not reported  
 Mailing Address: 425 MARKET ST  
 Mailing City,St,Zip: SAN FRANCISCO, CA 941050000  
 Gen County: Not reported  
 TSD EPA ID: CAD008252405  
 TSD County: Not reported  
 Waste Category: Off-specification, aged or surplus organics  
 Disposal Method: Fuel Blending Prior To Energy Recovery At Another Site  
 Tons: 0.837  
 Facility County: San Diego

envid: S113177412  
 Year: 2007  
 GEPAID: CAR000147363  
 Contact: SANDI BAKER, FACILITIES MGR  
 Telephone: 4152843488  
 Mailing Name: Not reported  
 Mailing Address: 425 MARKET ST  
 Mailing City,St,Zip: SAN FRANCISCO, CA 941050000  
 Gen County: Not reported  
 TSD EPA ID: CAD008364432  
 TSD County: Not reported  
 Waste Category: Unspecified solvent mixture  
 Disposal Method: Fuel Blending Prior To Energy Recovery At Another Site  
 Tons: 0.05  
 Facility County: San Diego

envid: S113177412  
 Year: 2007  
 GEPAID: CAR000147363  
 Contact: SANDI BAKER, FACILITIES MGR  
 Telephone: 4152843488  
 Mailing Name: Not reported

MAP FINDINGS

Map ID  
 Direction  
 Distance  
 Distance (ft.)Site

EDR ID Number  
 EPA ID Number

Database(s)

**SEPHORA STORE 36 FASHION VALLEY (Continued)**

**S113177412**

Mailing Address: 425 MARKET ST  
 Mailing City,St,Zip: SAN FRANCISCO, CA 941050000  
 Gen County: Not reported  
 TSD EPA ID: CAD008364432  
 TSD County: Not reported  
 Waste Category: Unspecified solvent mixture  
 Disposal Method: Fuel Blending Prior To Energy Recovery At Another Site  
 Tons: 0.05  
 Facility County: San Diego

envid: S113177412  
 Year: 2007  
 GEPAID: CAR000147363  
 Contact: SANDI BAKER, FACILITIES MGR  
 Telephone: 4152843488  
 Mailing Name: Not reported  
 Mailing Address: 425 MARKET ST  
 Mailing City,St,Zip: SAN FRANCISCO, CA 941050000  
 Gen County: Not reported  
 TSD EPA ID: CAD008364432  
 TSD County: Not reported  
 Waste Category: Unspecified solvent mixture  
 Disposal Method: Storage, Bulking, And/Or Transfer Off Site--No Treatment/Reovery (H010-H129) Or (H131-H135)  
 Tons: 0.09  
 Facility County: San Diego

[Click this hyperlink](#) while viewing on your computer to access 23 additional CA\_HAZNET: record(s) in the EDR Site Report.

73

**FASHION VALLEY MALL  
 7007 FRIARS RD STE 392  
 SAN DIEGO, CA 92108**

**CA HAZNET S113463628  
 N/A**

HAZNET:  
 envid: S113463628  
 Year: 2013  
 GEPAID: CAC002721504  
 Contact: MICHAEL SIMPSON  
 Telephone: 6192973381  
 Mailing Name: Not reported  
 Mailing Address: 7007 FRIARS RD STE 392  
 Mailing City,St,Zip: SAN DIEGO, CA 921081152  
 Gen County: San Diego  
 TSD EPA ID: AZC950823111  
 TSD County: 99  
 Waste Category: Not reported  
 Disposal Method: Landfill Or Surface Impoundment That Will Be Closed As Landfill( To Include On-Site Treatment And/Or Stabilization)  
 Tons: 15.2  
 Facility County: Not reported

envid: S113463628  
 Year: 2010  
 GEPAID: CAC002659086  
 Contact: ARTHUR R AUSTIN JR  
 Telephone: 6198810281  
 Mailing Name: Not reported

MAP FINDINGS

Map ID  
 Direction  
 Distance  
 Distance (ft.)Site

EDR ID Number  
 EPA ID Number

Database(s)

**FASHION VALLEY MALL (Continued)**

**S113463628**

Mailing Address: 7007 FRIARS RD STE 392  
 Mailing City,St,Zip: SAN DIEGO, CA 92108  
 Gen County: Not reported  
 TSD EPA ID: CAT080013352  
 TSD County: Not reported  
 Waste Category: Unspecified organic liquid mixture  
 Disposal Method: Other Recovery Of Reclamation For Reuse Including Acid Regeneration,  
 Organics Recovery Ect  
 Tons: 0.187  
 Facility County: San Diego

envid: S113463628  
 Year: 2010  
 GEPAID: CAC002659086  
 Contact: ARTHUR R AUSTIN JR  
 Telephone: 6198810281  
 Mailing Name: Not reported  
 Mailing Address: 7007 FRIARS RD STE 392  
 Mailing City,St,Zip: SAN DIEGO, CA 92108  
 Gen County: Not reported  
 TSD EPA ID: AZC950823111  
 TSD County: Not reported  
 Waste Category: Asbestos containing waste  
 Disposal Method: Landfill Or Surface Impoundment That Will Be Closed As Landfill( To  
 Include On-Site Treatment And/Or Stabilization)  
 Tons: 4  
 Facility County: San Diego

73

**SEPHORA STORE 36 FASHION VALLEY  
 7007 FRIARS ROAD  
 SAN DIEGO, CA 92108**

**RCRA-SQG 1006930245  
 CA San Diego Co. HMMD CAR000147363  
 CA HAZNET**

RCRA-SQG:  
 Date form received by agency:08/19/2003  
 Facility name: SEPHORA STORE 36 FASHION VALLEY  
 Facility address: 7007 FRIARS ROAD  
 SUITE 314  
 SAN DIEGO, CA 92108  
 EPA ID: CAR000147363  
 Mailing address: 525 MARKET STREET  
 SAN FRANCISCO, CA 94105  
 Contact: SANDI BAKER  
 Contact address: 525 MARKET STREET  
 SAN FRANCISCO, CA 94105  
 Contact country: US  
 Contact telephone: 415-348-3488  
 Contact email: Not reported  
 EPA Region: 09  
 Classification: Small Small Quantity Generator  
 Description: Handler: generates more than 100 and less than 1000 kg of hazardous  
 waste during any calendar month and accumulates less than 6000 kg of  
 hazardous waste at any time; or generates 100 kg or less of hazardous  
 waste during any calendar month, and accumulates more than 1000 kg of  
 hazardous waste at any time

Owner/Operator Summary:  
 Owner/operator name: FASHION VALLEY MALL LLC

MAP FINDINGS

Map ID  
 Direction  
 Distance  
 Distance (ft.)Site

EDR ID Number  
 EPA ID Number

Database(s)

**SEPHORA STORE 36 FASHION VALLEY (Continued)**

**1006930245**

Owner/operator address: Not reported  
 Not reported  
 Owner/operator country: Not reported  
 Owner/operator telephone: Not reported  
 Legal status: Private  
 Owner/Operator Type: Owner  
 Owner/Op start date: 11/05/1999  
 Owner/Op end date: Not reported

Owner/operator name: SEPHORA  
 Owner/operator address: Not reported  
 Not reported  
 Owner/operator country: Not reported  
 Owner/operator telephone: Not reported  
 Legal status: Private  
 Owner/Operator Type: Operator  
 Owner/Op start date: 11/05/1999  
 Owner/Op end date: Not reported

Handler Activities Summary:

U.S. importer of hazardous waste: No  
 Mixed waste (haz. and radioactive): No  
 Recycler of hazardous waste: No  
 Transporter of hazardous waste: No  
 Treater, storer or disposer of HW: No  
 Underground injection activity: No  
 On-site burner exemption: No  
 Furnace exemption: No  
 Used oil fuel burner: No  
 Used oil processor: No  
 User oil refiner: No  
 Used oil fuel marketer to burner: No  
 Used oil Specification marketer: No  
 Used oil transfer facility: No  
 Used oil transporter: No

. Waste code: D001  
 . Waste name: IGNITABLE WASTE

Violation Status: No violations found

**SAN DIEGO CO. HMMD:**

Facility Id: 214408  
 Business Type: 6HK18  
 EPA Id Number: Not reported  
 APN: 437-291-29-00  
 Last HMMD Inspection: 11/04/2011  
 Permit Status: OPEN  
 Permit Expiration: 03/31/2013  
 Facility Owner: CHARLES KOLL JEWELLERS  
 Facility Address: 7007 FRIARS RD #691  
 Facility City: SAN DIEGO  
 Facility State: CA  
 Facility Zip: 92108  
 UST Owner: Not reported  
 Handle Regulated Hazmat: Y  
 Own Or Operate UST: Not reported

MAP FINDINGS

Map ID  
 Direction  
 Distance  
 Distance (ft.)Site

EDR ID Number  
 EPA ID Number

Database(s)

**SEPHORA STORE 36 FASHION VALLEY (Continued)**

**1006930245**

Subject To APSA:	Not reported
Generate Haz Waste:	Not reported
Treat Haz Waste:	Not reported
Generate Medical Waste:	Not reported
Active Permits:	
Facility Id:	214408
Update Date:	11/02/2012
Case Number:	7782-44-7
Name:	OXYGEN
Other Information:	Not reported
Material Waste:	Material
Hazardous Categories 1:	FIRE
Hazardous Categories 2:	REACTIVE
Violations Active Permits:	
Facility Id:	214408
Update Date:	11/02/2012
Inspection Date:	11/04/2011
Violation Code:	6HV1002
Violation:	HMBP NOT ESTABISHED/IMPLEMENTED.
Violation Citation:	Hazardous materials handler has not established/implemented a business plan. HSC 25503.5(a)
Activity:	ACTIVE
Facility Id:	214408
Update Date:	11/02/2012
Inspection Date:	11/04/2011
Violation Code:	6HV1001
Violation:	NO UPF PERMIT FOR HAZMATS
Violation Citation:	A Unified Program Facility permit has not been obtained for hazardous materials. 68.905
Activity:	ACTIVE
Facility Id:	211420
Business Type:	6HK15
EPA Id Number:	Not reported
APN:	437-291-29-00
Last HMMD Inspection:	Not reported
Permit Status:	INAC
Permit Expiration:	01/31/2012
Facility Owner:	RITZ CAMERA & IMAGE, LLC
Facility Address:	6711 RITZ WY
Facility City:	BELTSVILLE
Facility State:	MD
Facility Zip:	20705
UST Owner:	Not reported
Handle Regulated Hazmat:	Not reported
Own Or Operate UST:	Not reported
Subject To APSA:	Not reported
Generate Haz Waste:	Y
Treat Haz Waste:	Not reported
Generate Medical Waste:	Not reported

HAZNET:  
 envid: 1006930245

MAP FINDINGS

Map ID			EDR ID Number
Direction			
Distance			
Distance (ft.)Site		Database(s)	EPA ID Number

**SEPHORA STORE 36 FASHION VALLEY (Continued)**

**1006930245**

Year: 2013  
 GEPAID: CAL000389170  
 Contact: LATOYA STEVENSON  
 Telephone: 2122306083  
 Mailing Name: Not reported  
 Mailing Address: 200 FIFTH AVE  
 Mailing City,St,Zip: NEW YORK, NY 10001  
 Gen County: San Diego  
 TSD EPA ID: INR000110197  
 TSD County: Not reported  
 Waste Category: Not reported  
 Disposal Method: Storage, Bulking, And/Or Transfer Off Site--No Treatment/Reovery (H010-H129) Or (H131-H135)  
 Tons: 0.02  
 Facility County: Not reported

**73 SEPHORA STORE 36 FASHION VALLEY  
 7007 FRIARS ROAD  
 SAN DIEGO, CA 92108**

**FINDS 1007087650  
 N/A**

**FINDS:**

Registry ID: 110015671959

**Environmental Interest/Information System**

California Hazardous Waste Tracking System - Datamart (HWTS-DATAMART) provides California with information on hazardous waste shipments for generators, transporters, and treatment, storage, and disposal facilities.

RCRAInfo is a national information system that supports the Resource Conservation and Recovery Act (RCRA) program through the tracking of events and activities related to facilities that generate, transport, and treat, store, or dispose of hazardous waste. RCRAInfo allows RCRA program staff to track the notification, permit, compliance, and corrective action activities required under RCRA.

**73 RITZ CAMERA #176  
 7007 FRIARS RD  
 SAN DIEGO, CA 92108**

**CA San Diego Co. HMMD S106064050  
 N/A**

**SAN DIEGO CO. HMMD:**

Facility Id: 133949  
 Business Type: 6HK15  
 EPA Id Number: CAD920295638  
 APN: 437-291-29-00  
 Last HMMD Inspection: 12/29/2005  
 Permit Status: CHNG  
 Permit Expiration: 08/31/2010  
 Facility Owner: RITZ CAMERA CENTERS, INC  
 Facility Address: 6711 RITZ WAY  
 Facility City: BELTSVILLE  
 Facility State: MD  
 Facility Zip: 20705-  
 UST Owner: Not reported

MAP FINDINGS

Map ID  
 Direction  
 Distance  
 Distance (ft.)Site

EDR ID Number  
 EPA ID Number

Database(s)

**RITZ CAMERA #176 (Continued)**

**S106064050**

Handle Regulated Hazmat: Not reported  
 Own Or Operate UST: Not reported  
 Subject To APSA: Not reported  
 Generate Haz Waste: Y  
 Treat Haz Waste: Not reported  
 Generate Medical Waste: Not reported

Facility Id: 204547  
 Business Type: 6HK18  
 EPA Id Number: CAL000171721  
 APN: 437-291-29-00  
 Last HMMD Inspection: 02/23/2007  
 Permit Status: INAC  
 Permit Expiration: 04/30/2009  
 Facility Owner: LENS CRAFTERS INC  
 Facility Address: 4000 LUXOTTICA PL  
 Facility City: MASON  
 Facility State: OH  
 Facility Zip: 45040  
 UST Owner: Not reported  
 Handle Regulated Hazmat: Y  
 Own Or Operate UST: Not reported  
 Subject To APSA: Not reported  
 Generate Haz Waste: Y  
 Treat Haz Waste: Y  
 Generate Medical Waste: Not reported

73

**LENS CRAFTERS #870  
 7007 FRIARS RD STE 720  
 SAN DIEGO, CA 92108**

**CA HAZNET S113090201  
 N/A**

HAZNET:

envid: S113090201  
 Year: 2008  
 GEPAID: CAL000171721  
 Contact: ROB ROBISON  
 Telephone: 5137656274  
 Mailing Name: Not reported  
 Mailing Address: 4000 LUXOTTICA PL  
 Mailing City,St,Zip: MASON, OH 45040  
 Gen County: Not reported  
 TSD EPA ID: MOD981123391  
 TSD County: Not reported  
 Waste Category: Other organic solids  
 Disposal Method: Storage, Bulking, And/Or Transfer Off Site--No Treatment/Reovery  
 (H010-H129) Or (H131-H135)  
 Tons: 0.001  
 Facility County: San Diego

envid: S113090201  
 Year: 2008  
 GEPAID: CAL000171721  
 Contact: ROB ROBISON  
 Telephone: 5137656274  
 Mailing Name: Not reported  
 Mailing Address: 4000 LUXOTTICA PL  
 Mailing City,St,Zip: MASON, OH 45040  
 Gen County: Not reported

MAP FINDINGS

Map ID  
 Direction  
 Distance  
 Distance (ft.)Site

EDR ID Number

Database(s) EPA ID Number

**LENSCRAFTERS #870 (Continued)**

**S113090201**

TSD EPA ID: MOD981123391  
 TSD County: Not reported  
 Waste Category: Other organic solids  
 Disposal Method: Not reported  
 Tons: 0.01  
 Facility County: San Diego

envid: S113090201  
 Year: 2007  
 GEPAID: CAL000171721  
 Contact: ROB ROBISON  
 Telephone: 5137656274  
 Mailing Name: Not reported  
 Mailing Address: 4000 LUXOTTICA PL  
 Mailing City,St,Zip: MASON, OH 45040  
 Gen County: Not reported  
 TSD EPA ID: TXD077603371  
 TSD County: Not reported  
 Waste Category: Other organic solids  
 Disposal Method: Storage, Bulking, And/Or Transfer Off Site--No Treatment/Reovery (H010-H129) Or (H131-H135)  
 Tons: 0.05  
 Facility County: San Diego

envid: S113090201  
 Year: 2007  
 GEPAID: CAL000171721  
 Contact: ROB ROBISON  
 Telephone: 5137656274  
 Mailing Name: Not reported  
 Mailing Address: 4000 LUXOTTICA PL  
 Mailing City,St,Zip: MASON, OH 45040  
 Gen County: Not reported  
 TSD EPA ID: MOD981123391  
 TSD County: Not reported  
 Waste Category: Other organic solids  
 Disposal Method: Storage, Bulking, And/Or Transfer Off Site--No Treatment/Reovery (H010-H129) Or (H131-H135)  
 Tons: 0  
 Facility County: San Diego

envid: S113090201  
 Year: 2006  
 GEPAID: CAL000171721  
 Contact: GRACE HAGGARD  
 Telephone: 5137656278  
 Mailing Name: Not reported  
 Mailing Address: 4000 LUXOTTICA PL  
 Mailing City,St,Zip: MASON, OH 45040  
 Gen County: Not reported  
 TSD EPA ID: CAD008302903  
 TSD County: Not reported  
 Waste Category: Other organic solids  
 Disposal Method: Transfer Station  
 Tons: 0.01  
 Facility County: San Diego



MAP FINDINGS

Map ID  
 Direction  
 Distance  
 Distance (ft.)Site

EDR ID Number  
 EPA ID Number

Database(s)

**LENSCRAFTERS #870 (Continued)**

**S113090201**

[Click this hyperlink](#) while viewing on your computer to access  
 4 additional CA\_HAZNET: record(s) in the EDR Site Report.

73

**ABERCROMBIE AND FITCH STORES DBA ABERCROMBIE & FITCH  
 7007 FRIARS RD STE 940  
 SAN DIEGO, CA 92108**

**CA HAZNET**

**S113153355  
 N/A**

HAZNET:

envid: S113153355  
 Year: 2011  
 GEPAID: CAL000334655  
 Contact: S SADOFF-SR MGR REGULATORY AFF  
 Telephone: 6147654183  
 Mailing Name: Not reported  
 Mailing Address: 6301 FITCH PATH  
 Mailing City,St,Zip: NEW ALBANY, OH 430549269  
 Gen County: Not reported  
 TSD EPA ID: UTD981552177  
 TSD County: Not reported  
 Waste Category: Off-specification, aged or surplus organics  
 Disposal Method: Incineration--Thermal Destruction Other Than Use As A Fuel  
 Tons: 0.105  
 Facility County: San Diego

envid: S113153355  
 Year: 2009  
 GEPAID: CAL000334655  
 Contact: S SADOFF/SR MGR REGULATORY AFF  
 Telephone: 6147654183  
 Mailing Name: Not reported  
 Mailing Address: 6301 Fitch Path  
 Mailing City,St,Zip: New Albany, OH 430540000  
 Gen County: Not reported  
 TSD EPA ID: CAD008252405  
 TSD County: Not reported  
 Waste Category: Other organic solids  
 Disposal Method: Storage, Bulking, And/Or Transfer Off Site--No Treatment/Reovery  
 (H010-H129) Or (H131-H135)  
 Tons: 0.9  
 Facility County: San Diego

envid: S113153355  
 Year: 2009  
 GEPAID: CAL000334655  
 Contact: S SADOFF/SR MGR REGULATORY AFF  
 Telephone: 6147654183  
 Mailing Name: Not reported  
 Mailing Address: 6301 Fitch Path  
 Mailing City,St,Zip: New Albany, OH 430540000  
 Gen County: Not reported  
 TSD EPA ID: CAD008252405  
 TSD County: Not reported  
 Waste Category: Off-specification, aged or surplus organics  
 Disposal Method: Fuel Blending Prior To Energy Recovery At Another Site  
 Tons: 0.363  
 Facility County: San Diego



MAP FINDINGS

Map ID  
 Direction  
 Distance  
 Distance (ft.)Site

EDR ID Number

Database(s) EPA ID Number

**RUEHL NO 925 (Continued)**

**S113466601**

TSD County: Not reported  
 Waste Category: Off-specification, aged or surplus organics  
 Disposal Method: Storage, Bulking, And/Or Transfer Off Site--No Treatment/Reovery  
 (H010-H129) Or (H131-H135)  
 Tons: 0.105  
 Facility County: San Diego

73

**SEPHORA STORES #36  
 7007 FRIARS RD #314  
 SAN DIEGO, CA 92108**

**CA HAZNET S113127666**

**N/A**

HAZNET:

envid: S113127666  
 Year: 2004  
 GEPAID: CAL000273211  
 Contact: SANDI BAKER  
 Telephone: 4153483438  
 Mailing Name: Not reported  
 Mailing Address: 525 MARKET ST 11TH FLOOR  
 Mailing City,St,Zip: SAN FRANCISCO, CA 94105  
 Gen County: Not reported  
 TSD EPA ID: KYD053348108  
 TSD County: Not reported  
 Waste Category: Oxygenated solvents (acetone, butanol, ethyl acetate, etc.)  
 Disposal Method: Transfer Station  
 Tons: 0.12  
 Facility County: San Diego

envid: S113127666  
 Year: 2003  
 GEPAID: CAL000273211  
 Contact: SANDI BAKER  
 Telephone: 4153483438  
 Mailing Name: Not reported  
 Mailing Address: 525 MARKET ST 11TH FLOOR  
 Mailing City,St,Zip: SAN FRANCISCO, CA 94105  
 Gen County: Not reported  
 TSD EPA ID: KYD053348108  
 TSD County: Not reported  
 Waste Category: Oxygenated solvents (acetone, butanol, ethyl acetate, etc.)  
 Disposal Method: Invalid Code  
 Tons: 0.2  
 Facility County: San Diego

74

**RIVERFRONT APARTMENTS  
 750 CAMINO DE LA REINA  
 SAN DIEGO, CA 92108**

**CA HAZNET S112887239**

**N/A**

HAZNET:

envid: S112887239  
 Year: 1998  
 GEPAID: CAC001389320  
 Contact: R AND V MANAGEMENT  
 Telephone: 6192855500  
 Mailing Name: Not reported  
 Mailing Address: 3444 CAMINO DEL RIO NORTH STE 202

MAP FINDINGS

Map ID  
 Direction  
 Distance  
 Distance (ft.)Site

EDR ID Number  
 Database(s)  
 EPA ID Number

**RIVERFRONT APARTMENTS (Continued)**

**S112887239**

Mailing City,St,Zip: SAN DIEGO, CA 921080000  
 Gen County: Not reported  
 TSD EPA ID: CAD088504881  
 TSD County: Not reported  
 Waste Category: Other inorganic solid waste  
 Disposal Method: Recycler  
 Tons: 1.0000  
 Facility County: San Diego

**74**  
**ICON LASER EYE CENTER, INC**  
**925 CAMION DE LA REINA**  
**SAN DIEGO, CA 92108**

**CA San Diego Co. HMMD S109279363**  
**N/A**

SAN DIEGO CO. HMMD:  
 Facility Id: 139382  
 Business Type: 6HK20  
 EPA Id Number: Not reported  
 APN: 438-020-42-00  
 Last HMMD Inspection: Not reported  
 Permit Status: INAC  
 Permit Expiration: 09/30/2002  
 Facility Owner: Not reported  
 Facility Address: Not reported  
 Facility City: Not reported  
 Facility State: Not reported  
 Facility Zip: Not reported  
 UST Owner: Not reported  
 Handle Regulated Hazmat: Not reported  
 Own Or Operate UST: Not reported  
 Subject To APSA: Not reported  
 Generate Haz Waste: Not reported  
 Treat Haz Waste: Not reported  
 Generate Medical Waste: Not reported

**75**  
**JON W. CASSELL DDS**  
**591 CAMINO DE LA REINA**  
**SAN DIEGO, CA 92108**

**CA San Diego Co. HMMD S106068736**  
**N/A**

SAN DIEGO CO. HMMD:  
 Facility Id: 153965  
 Business Type: 6HK10  
 EPA Id Number: Not reported  
 APN: 438-020-41-00  
 Last HMMD Inspection: 06/11/2009  
 Permit Status: OPEN  
 Permit Expiration: 02/28/2013  
 Facility Owner: JON CASSELL DDS  
 Facility Address: 591-#412 CAMINO DE LA REINA #412  
 Facility City: SAN DIEGO  
 Facility State: CA  
 Facility Zip: 92108-  
 UST Owner: Not reported  
 Handle Regulated Hazmat: Not reported  
 Own Or Operate UST: Not reported  
 Subject To APSA: Not reported  
 Generate Haz Waste: Y

MAP FINDINGS

Map ID  
 Direction  
 Distance  
 Distance (ft.)Site

EDR ID Number  
 EPA ID Number

Database(s)

**JON W. CASSELL DDS (Continued)**

**S106068736**

Treat Haz Waste: Not reported  
 Generate Medical Waste: Y

Inactive Permits:

Facility Id: 153965  
 Update Date: 11/02/2012  
 Case Number: Not reported  
 Name: WASTE 214 UNSPEC SOLVENT MIXTURE  
 Other Information: VAPORSTERILE CHEMICLAVE  
 Material Waste: Waste  
 Hazardous Categories 1: Not reported  
 Hazardous Categories 2: Not reported

Facility Id: 153965  
 Update Date: 11/02/2012  
 Case Number: Not reported  
 Name: WASTE 902 INFECTIOUS WASTE, SHARPS  
 Other Information: ISOLYSER  
 Material Waste: Waste  
 Hazardous Categories 1: Not reported  
 Hazardous Categories 2: Not reported

Violations Active Permits:

Facility Id: 153965  
 Update Date: 11/02/2012  
 Inspection Date: 06/11/2009  
 Violation Code: 6HV4441  
 Violation: ILLEGAL DISPOSAL OF PHOTO/HAZWASTE  
 Violation Citation: Illegal disposal of photoprocessing/ hazardous waste to the sewer, trash, etc. 25189.5  
 Activity: ACTIVE

75

**VERIZON WIRELESS - MISSION VALLEY**  
**591 CAMINO DE LA REINA**  
**SAN DIEGO, CA 92108**

CA San Diego Co. HMMD

**S106064212**  
**N/A**

SAN DIEGO CO. HMMD:

Facility Id: 134394  
 Business Type: 6HK18  
 EPA Id Number: Not reported  
 APN: 438-020-41-00  
 Last HMMD Inspection: 04/17/2012  
 Permit Status: OPEN  
 Permit Expiration: 07/31/2013  
 Facility Owner: VERIZON WIRELESS  
 Facility Address: 15505 SAND CANYON AV #D  
 Facility City: IRVINE  
 Facility State: CA  
 Facility Zip: 92618-  
 UST Owner: Not reported  
 Handle Regulated Hazmat: Y  
 Own Or Operate UST: Not reported  
 Subject To APSA: Not reported  
 Generate Haz Waste: Not reported  
 Treat Haz Waste: Not reported  
 Generate Medical Waste: Not reported

MAP FINDINGS

Map ID  
 Direction  
 Distance  
 Distance (ft.)Site

EDR ID Number  
 EPA ID Number

Database(s)

**VERIZON WIRELESS - MISSION VALLEY (Continued)**

**S106064212**

Active Permits:

Facility Id: 134394  
 Update Date: 11/02/2012  
 Case Number: 7664-93-9  
 Name: SULFURIC ACID, H2SO4, 30%  
 Other Information: LEAD ACID BATTERY ELECTROLYTE.  
 Material Waste: Material  
 Hazardous Categories 1: ACUTE  
 Hazardous Categories 2: EXTREMELY HAZARDOUS

75

EDR US Hist Auto Stat 1015563689  
 N/A

**591 CAMINO DE LA REINA  
 SAN DIEGO, CA 92108**

EDR Historical Auto Stations:

Name: BOB BAKER AUTO GROUP  
 Year: 2008  
 Address: 591 CAMINO DE LA REINA

75

FINDS 1010039471  
 N/A

**CELLCO - MISSION VALLEY  
 591 CAMINO DE LA REINA  
 SAN DIEGO, CA 92108**

FINDS:

Registry ID: 110028070575

Environmental Interest/Information System

ICIS (Integrated Compliance Information System) is the Integrated Compliance Information System and provides a database that, when complete, will contain integrated Enforcement and Compliance information across most of EPA's programs. The vision for ICIS is to replace EPA's independent databases that contain Enforcement data with a single repository for that information. Currently, ICIS contains all Federal Administrative and Judicial enforcement actions. This information is maintained in ICIS by EPA in the Regional offices and it Headquarters. A future release of ICIS will replace the Permit Compliance System (PCS) which supports the NPDES and will integrate that information with Federal actions already in the system. ICIS also has the capability to track other activities occurring in the Region that support Compliance and Enforcement programs. These include; Incident Tracking, Compliance Assistance, and Compliance Monitoring.

MAP FINDINGS

Map ID Direction EDR ID Number  
 Distance Database(s) EPA ID Number  
 Distance (ft.)Site

75 THE DAMLUJI RESEARCH CENTER CA San Diego Co. HMMD S106069320  
 591 CAMINO DE LA REINA N/A  
 SAN DIEGO, CA 92108

SAN DIEGO CO. HMMD:

Facility Id: 154809  
 Business Type: 6HK10  
 EPA Id Number: Not reported  
 APN: 438-020-41-00  
 Last HMMD Inspection: 03/04/2005  
 Permit Status: INAC  
 Permit Expiration: 08/31/2005  
 Facility Owner: THE DAMLUJI RESEARCH CENTER  
 Facility Address: 591 CAMINO DE LA REINA 1219  
 Facility City: SAN DIEGO  
 Facility State: CA  
 Facility Zip: 92108-  
 UST Owner: Not reported  
 Handle Regulated Hazmat: Not reported  
 Own Or Operate UST: Not reported  
 Subject To APSA: Not reported  
 Generate Haz Waste: Not reported  
 Treat Haz Waste: Not reported  
 Generate Medical Waste: Not reported

Violations Inactive Permits:

Facility Id: 154809  
 Update Date: 11/02/2012  
 Inspection Date: 03/04/2005  
 Violation Code: 6HV4201  
 Violation: NO UPF PERMIT FOR MEDICAL WASTE  
 Violation Citation: A Unified Program Facility Permit has not been obtained for the generation of medical waste. 117705, 68.905  
 Activity: Inactive Permit

75 MISSION CENTER CHIROPRACTIC CA HAZNET S113166143  
 591 CAMINO DE LA REINA STE 818 N/A  
 SAN DIEGO, CA 92108

HAZNET:

envid: S113166143  
 Year: 1993  
 GEPAID: CAL921082995  
 Contact: DON CHRISTENSEN & RUDY REYES  
 Telephone: 6194910235  
 Mailing Name: Not reported  
 Mailing Address: 591 CAMINO DE LA REINA STE 818  
 Mailing City, St, Zip: SAN DIEGO, CA 921080000  
 Gen County: Not reported  
 TSD EPA ID: CAD981402522  
 TSD County: Not reported  
 Waste Category: Photochemicals/photoprocessing waste  
 Disposal Method: Not reported  
 Tons: 1.25000000000  
 Facility County: San Diego

MAP FINDINGS

Map ID  
 Direction  
 Distance  
 Distance (ft.)Site

EDR ID Number  
 Database(s)  
 EPA ID Number

**75**      **1X PACTEL PROPERTIES**      **CA HAZNET**      **S112848173**  
**591 CAMINO DE LA REINA**      **N/A**  
**SAN DIEGO, CA 92108**

HAZNET:  
 envid:                    S112848173  
 Year:                    1993  
 GEPAID:                CAC000861576  
 Contact:                PACTEL PROPERTIES  
 Telephone:              0000000000  
 Mailing Name:         Not reported  
 Mailing Address:      591 CAMINO DE LA REINA  
 Mailing City,St,Zip:   SAN DIEGO, CA 921080000  
 Gen County:            Not reported  
 TSD EPA ID:            CAD009007626  
 TSD County:            Not reported  
 Waste Category:      Asbestos containing waste  
 Disposal Method:     Disposal, Land Fill  
 Tons:                    1.2641  
 Facility County:        San Diego

**75**      **ALPHA TRUST CHIROPRACTIC**      **CA San Diego Co. HMMD**      **S106064211**  
**591 CAMINO DE LA REINA**      **N/A**  
**SAN DIEGO, CA 92108**

SAN DIEGO CO. HMMD:  
 Facility Id:              134391  
 Business Type:         6HK15  
 EPA Id Number:        CAL000174583  
 APN:                    438-020-41-00  
 Last HMMD Inspection: 08/02/2001  
 Permit Status:         INAC  
 Permit Expiration:    05/31/2003  
 Facility Owner:         RUDY REYES  
 Facility Address:       7840 MISSION CENTER CT #105  
 Facility City:            SAN DIEGO  
 Facility State:          CA  
 Facility Zip:            92108  
 UST Owner:             Not reported  
 Handle Regulated Hazmat: Not reported  
 Own Or Operate UST:   Not reported  
 Subject To APSA:      Not reported  
 Generate Haz Waste:   Y  
 Treat Haz Waste:      Not reported  
 Generate Medical Waste: Not reported

**75**      **TANG CLINIC**      **CA San Diego Co. HMMD**      **S106069111**  
**591 CAMINO DE LA REINA**      **N/A**  
**SAN DIEGO, CA 92108**

SAN DIEGO CO. HMMD:  
 Facility Id:              154503  
 Business Type:         6HK10  
 EPA Id Number:        Not reported  
 APN:                    438-020-41-00  
 Last HMMD Inspection: 06/18/1999  
 Permit Status:         INAC  
 Permit Expiration:    09/30/2001



MAP FINDINGS

Map ID  
 Direction  
 Distance  
 Distance (ft.)Site

EDR ID Number  
 EPA ID Number

Database(s)

**TANG CLINIC (Continued)**

**S106069111**

Facility Owner: SHENGYING TANG LAC  
 Facility Address: 591 CAMINO DE LA REINA 326  
 Facility City: SAN DIEGO  
 Facility State: CA  
 Facility Zip: 92108-  
 UST Owner: Not reported  
 Handle Regulated Hazmat: Not reported  
 Own Or Operate UST: Not reported  
 Subject To APSA: Not reported  
 Generate Haz Waste: Not reported  
 Treat Haz Waste: Not reported  
 Generate Medical Waste: Not reported

76

CA CHMIRS S105676907  
 N/A

**6314 FRIARS RD  
 SAN DIEGO, CA 92123**

CHMIRS:

OES Incident Number: 01-0964  
 OES notification: 02/15/2001  
 OES Date: Not reported  
 OES Time: Not reported  
 Incident Date: Not reported  
**Date Completed: Not reported**  
 Property Use: Not reported  
 Agency Id Number: Not reported  
 Agency Incident Number: Not reported  
 Time Notified: Not reported  
 Time Completed: Not reported  
 Surrounding Area: Not reported  
 Estimated Temperature: Not reported  
 Property Management: Not reported  
 More Than Two Substances Involved?: Not reported  
 Resp Agency Personel # Of Decontaminated: Not reported  
 Responding Agency Personel # Of Injuries: Not reported  
 Responding Agency Personel # Of Fatalities: Not reported  
 Others Number Of Decontaminated: Not reported  
 Others Number Of Injuries: Not reported  
 Others Number Of Fatalities: Not reported  
 Vehicle Make/year: Not reported  
 Vehicle License Number: Not reported  
 Vehicle State: Not reported  
 Vehicle Id Number: Not reported  
 CA DOT PUC/ICC Number: Not reported  
 Company Name: Not reported  
 Reporting Officer Name/ID: Not reported  
 Report Date: Not reported  
 Facility Telephone: Not reported  
 Waterway Involved: Yes  
 Waterway: San Diego River  
 Spill Site: Not reported  
 Cleanup By: Reporting Party  
 Containment: Not reported  
 What Happened: Not reported  
 Type: Not reported  
 Measure: Not reported  
 Other: Not reported  
 Date/Time: Not reported

MAP FINDINGS

Map ID  
 Direction  
 Distance  
 Distance (ft.)Site

EDR ID Number  
 EPA ID Number

Database(s)

(Continued)

S105676907

Year: 2001  
 Agency: Metro Waste Water San Diego  
 Incident Date: 2/15/2001 12:00:00 AM  
 Admin Agency: San Diego County Health Services Dept.  
 Amount: Not reported  
 Contained: Yes  
 Site Type: Road  
 E Date: Not reported  
 Substance: Raw Sewage  
 Gallons: 1  
 Unknown: 0.000000  
 Substance #2: Not reported  
 Substance #3: Not reported  
 Evacuations: 0  
 Number of Injuries: 0  
 Number of Fatalities: 0  
 #1 Pipeline: Not reported  
 #2 Pipeline: Not reported  
 #3 Pipeline: Not reported  
 #1 Vessel >= 300 Tons: Not reported  
 #2 Vessel >= 300 Tons: Not reported  
 #3 Vessel >= 300 Tons: Not reported  
 Evacs: Not reported  
 Injuries: Not reported  
 Fataals: Not reported  
 Comments: Not reported  
 Description: Stoppage in line. 550 gallons of sewage was recovered.

76

**JUDY LAMB**  
**6202 FRIARS RD UNIT 212**  
**SAN DIEGO, CA 92108**

CA HAZNET S113778346  
 N/A

HAZNET:

envid: S113778346  
 Year: 2012  
 GEPAID: CAC002691873  
 Contact: JUDY LAMB  
 Telephone: 6192440307  
 Mailing Name: Not reported  
 Mailing Address: 6202 FRIARS RD UNIT 212  
 Mailing City,St,Zip: SAN DIEGO, CA 921081007  
 Gen County: San Diego  
 TSD EPA ID: AZC950823111  
 TSD County: 99  
 Waste Category: Not reported  
 Disposal Method: Landfill Or Surface Impoundment That Will Be Closed As Landfill( To Include On-Site Treatment And/Or Stabilization)  
 Tons: 0.4  
 Facility County: San Diego

MAP FINDINGS

Map ID  
 Direction  
 Distance  
 Distance (ft.)Site

EDR ID Number

Database(s) EPA ID Number

76

CA CHMIRS S105673147  
 N/A

**FRIARS RD. AT VIA LAS CUMBRES  
 SAN DIEGO, CA 92123**

CHMIRS:

OES Incident Number:	01-4194
OES notification:	07/21/2001
OES Date:	Not reported
OES Time:	Not reported
Incident Date:	Not reported
<b>Date Completed:</b>	<b>Not reported</b>
Property Use:	Not reported
Agency Id Number:	Not reported
Agency Incident Number:	Not reported
Time Notified:	Not reported
Time Completed:	Not reported
Surrounding Area:	Not reported
Estimated Temperature:	Not reported
Property Management:	Not reported
More Than Two Substances Involved?:	Not reported
Resp Agncy Personel # Of Decontaminated:	Not reported
Responding Agency Personel # Of Injuries:	Not reported
Responding Agency Personel # Of Fatalities:	Not reported
Others Number Of Decontaminated:	Not reported
Others Number Of Injuries:	Not reported
Others Number Of Fatalities:	Not reported
Vehicle Make/year:	Not reported
Vehicle License Number:	Not reported
Vehicle State:	Not reported
Vehicle Id Number:	Not reported
CA DOT PUC/ICC Number:	Not reported
Company Name:	Not reported
Reporting Officer Name/ID:	Not reported
Report Date:	Not reported
Facility Telephone:	Not reported
Waterway Involved:	No
Waterway:	Not reported
Spill Site:	Not reported
Cleanup By:	Responsible Party
Containment:	Not reported
What Happened:	Not reported
Type:	Not reported
Measure:	Not reported
Other:	Not reported
Date/Time:	Not reported
Year:	2001
Agency:	Metro Waste Water
Incident Date:	7/21/2001 12:00:00 AM
Admin Agency:	San Diego County Health Services Dept.
Amount:	Not reported
Contained:	Yes
Site Type:	Road
E Date:	Not reported
Substance:	Sewage
Gallons:	1
Unknown:	0.000000
Substance #2:	Not reported
Substance #3:	Not reported
Evacuations:	0

MAP FINDINGS

Map ID  
 Direction  
 Distance  
 Distance (ft.)Site

EDR ID Number  
 EPA ID Number

Database(s)

(Continued)

S105673147

Number of Injuries: 0  
 Number of Fatalities: 0  
 #1 Pipeline: Not reported  
 #2 Pipeline: Not reported  
 #3 Pipeline: Not reported  
 #1 Vessel >= 300 Tons: Not reported  
 #2 Vessel >= 300 Tons: Not reported  
 #3 Vessel >= 300 Tons: Not reported  
 Evacs: Not reported  
 Injuries: Not reported  
 Fatafs: Not reported  
 Comments: Not reported  
 Description: There was a block in the sewer system. The release went into the storm drain but has dissipated prior to contact with any waterway.

76

**CRAIG A BOWLES DMD  
 6110 FRIARS RD  
 SAN DIEGO, CA 92108**

**CA San Diego Co. HMMD S106066138  
 CA HAZNET N/A**

SAN DIEGO CO. HMMD:

Facility Id: 150133  
 Business Type: 6HK10  
 EPA Id Number: Not reported  
 APN: 436-650-29-00  
 Last HMMD Inspection: 05/15/2012  
 Permit Status: OPEN  
 Permit Expiration: 11/30/2013  
 Facility Owner: CRAIG A BOWLES DMD  
 Facility Address: 6110 FRIARS RD 104  
 Facility City: SAN DIEGO  
 Facility State: CA  
 Facility Zip: 92108-1004  
 UST Owner: Not reported  
 Handle Regulated Hazmat: Not reported  
 Own Or Operate UST: Not reported  
 Subject To APSA: Not reported  
 Generate Haz Waste: Y  
 Treat Haz Waste: Not reported  
 Generate Medical Waste: Y

Inactive Permits:

Facility Id: 150133  
 Update Date: 11/02/2012  
 Case Number: Not reported  
 Name: WASTE 902 INFECTIOUS WASTE, SHARPS  
 Other Information: ISOLYZER  
 Material Waste: Waste  
 Hazardous Categories 1: Not reported  
 Hazardous Categories 2: Not reported

Facility Id: 150133  
 Update Date: 11/02/2012  
 Case Number: Not reported  
 Name: WASTE 541 PHOTOCHEM/PHOTOPROC WASTE  
 Other Information: SILVER RECOVERY UNIT - HAULER: COMMODITY RESOURCES  
 Material Waste: Waste  
 Hazardous Categories 1: Not reported  
 Hazardous Categories 2: Not reported

MAP FINDINGS

Map ID  
 Direction  
 Distance  
 Distance (ft.)Site

EDR ID Number  
 EPA ID Number

Database(s)

**CRAIG A BOWLES DMD (Continued)**

**S106066138**

HAZNET:

envid: S106066138  
 Year: 2013  
 GEPAID: CAC002737638  
 Contact: CRAIG BOWLS  
 Telephone: 8585271144  
 Mailing Name: Not reported  
 Mailing Address: 6110 FRIARS RD  
 Mailing City,St,Zip: SAN DIEGO, CA 92108  
 Gen County: San Diego  
 TSD EPA ID: Not reported  
 TSD County: Not reported  
 Waste Category: Not reported  
 Disposal Method: Landfill Or Surface Impoundment That Will Be Closed As Landfill( To Include On-Site Treatment And/Or Stabilization)  
 Tons: 10.9564  
 Facility County: Not reported

76

**6110 FRIARS RD  
 SAN DIEGO, CA 92108**

**EDR US Hist Cleaners 1009128273  
 N/A**

EDR Historical Cleaners:

Name: DAISY CLEANERS  
 Year: 1980  
 Type: CLEANERS AND DYERS

Name: DAISY CLEANERS & LAUNDRY  
 Year: 1999  
 Address: 6110 FRIARS RD

Name: DAISY CLEANERS & LAUNDRY  
 Year: 2000  
 Address: 6110 FRIARS RD

Name: DAISY CLEANERS & LAUNDRY  
 Year: 2005  
 Address: 6110 FRIARS RD

Name: PRESTIGE TAILORING & DRY CLEANING  
 Year: 2012  
 Address: 6110 FRIARS RD

77

**RIVERWALK GOLF CLUB MAINT  
 5905 FRIARS ROAD  
 SAN DIEGO, CA 92108**

**CA HAZNET S113034222  
 N/A**

HAZNET:

envid: S113034222  
 Year: 2006  
 GEPAID: CAL000032754  
 Contact: STEVEN BURGRAFF  
 Telephone: 6192912458  
 Mailing Name: Not reported  
 Mailing Address: 5905 FRIARS ROAD  
 Mailing City,St,Zip: SAN DIEGO, CA 921080000

MAP FINDINGS

Map ID  
 Direction  
 Distance  
 Distance (ft.)Site

EDR ID Number  
 EPA ID Number

Database(s)

**RIVERWALK GOLF CLUB MAINT (Continued)**

**S113034222**

Gen County: Not reported  
 TSD EPA ID: CAD097030993  
 TSD County: Not reported  
 Waste Category: Unspecified sludge waste  
 Disposal Method: Disposal, Other  
 Tons: 0.02  
 Facility County: San Diego

envid: S113034222  
 Year: 2006  
 GEPAID: CAL000032754  
 Contact: STEVEN BURGRAFF  
 Telephone: 6192912458  
 Mailing Name: Not reported  
 Mailing Address: 5905 FRIARS ROAD  
 Mailing City,St,Zip: SAN DIEGO, CA 921080000  
 Gen County: Not reported  
 TSD EPA ID: CAT080013352  
 TSD County: Not reported  
 Waste Category: Unspecified organic liquid mixture  
 Disposal Method: Recycler  
 Tons: 0.08  
 Facility County: San Diego

envid: S113034222  
 Year: 2000  
 GEPAID: CAL000032754  
 Contact: STEVEN BURGRAFF  
 Telephone: 6192912458  
 Mailing Name: Not reported  
 Mailing Address: 5905 FRIARS ROAD  
 Mailing City,St,Zip: SAN DIEGO, CA 921080000  
 Gen County: Not reported  
 TSD EPA ID: CAT080013352  
 TSD County: Not reported  
 Waste Category: Oil/water separation sludge  
 Disposal Method: Recycler  
 Tons: 0.5  
 Facility County: San Diego

envid: S113034222  
 Year: 1993  
 GEPAID: CAL000032754  
 Contact: PASEO NEWARD DEL RIO, LTD  
 Telephone: 0000000000  
 Mailing Name: Not reported  
 Mailing Address: 5905 FRIARS ROAD  
 Mailing City,St,Zip: SAN DIEGO, CA 921080000  
 Gen County: Not reported  
 TSD EPA ID: CAL000027741  
 TSD County: Not reported  
 Waste Category: Asbestos containing waste  
 Disposal Method: Disposal, Land Fill  
 Tons: 5.0568  
 Facility County: San Diego

MAP FINDINGS

Map ID Direction Distance Distance (ft.)Site Database(s) EPA ID Number EDR ID Number

77 **HANDLERY HOTEL & COUNTRY CLUB** **CA HIST CORTESE** **S103981096**  
**5900 FRIARS RD** **CA LUST** **N/A**  
**SAN DIEGO, CA 92108** **CA SWEEPS UST**  
**CA San Diego Co. HMMD**  
**CA SAN DIEGO CO. SAM**

HIST CORTESE:

Region: CORTESE  
 Facility County Code: 37  
 Reg By: LTNKA  
 Reg Id: 9UT1028

LUST:

Region: STATE  
 Global Id: T0607300045  
 Latitude: 32.7658862  
 Longitude: -117.186771  
 Case Type: LUST Cleanup Site  
 Status: Completed - Case Closed  
 Status Date: 06/04/1990  
 Lead Agency: SAN DIEGO COUNTY LOP  
 Case Worker: Not reported  
 Local Agency: Not reported  
 RB Case Number: 9UT1028  
 LOC Case Number: H02932-001  
 File Location: Local Agency  
 Potential Media Affect: Aquifer used for drinking water supply  
 Potential Contaminants of Concern: Gasoline  
 Site History: Not reported

[Click here to access the California GeoTracker records for this facility:](#)

Status History:

Global Id: T0607300045  
 Status: Open - Case Begin Date  
 Status Date: 04/03/1987  
  
 Global Id: T0607300045  
 Status: Completed - Case Closed  
 Status Date: 06/04/1990

Regulatory Activities:

Global Id: T0607300045  
 Action Type: Other  
 Date: 04/03/1987  
 Action: Leak Began  
  
 Global Id: T0607300045  
 Action Type: Other  
 Date: 04/03/1987  
 Action: Leak Discovery  
  
 Global Id: T0607300045  
 Action Type: Other  
 Date: 02/01/1988  
 Action: Leak Stopped  
  
 Global Id: T0607300045  
 Action Type: Other

MAP FINDINGS

Map ID  
 Direction  
 Distance  
 Distance (ft.)Site

EDR ID Number  
 EPA ID Number

Database(s)

**HANDLERY HOTEL & COUNTRY CLUB (Continued)**

**S103981096**

Date: 04/03/1987  
 Action: Leak Reported

**SWEEPS UST:**

Status: Active  
 Comp Number: 2932  
 Number: 9  
 Board Of Equalization: 44-021759  
 Referral Date: Not reported  
 Action Date: 06-26-92  
 Created Date: 02-29-88  
 Owner Tank Id: Not reported  
 SWRCB Tank Id: 37-000-002932-000003  
 Tank Status: A  
 Capacity: 2000  
 Active Date: Not reported  
 Tank Use: M.V. FUEL  
 STG: P  
 Content: REG UNLEADED  
 Number Of Tanks: 1

Status: Not reported  
 Comp Number: 2932  
 Number: Not reported  
 Board Of Equalization: 44-021759  
 Referral Date: Not reported  
 Action Date: Not reported  
 Created Date: Not reported  
 Owner Tank Id: Not reported  
 SWRCB Tank Id: 37-000-002932-000001  
 Tank Status: Not reported  
 Capacity: 2000  
 Active Date: Not reported  
 Tank Use: M.V. FUEL  
 STG: PRODUCT  
 Content: REG UNLEADED  
 Number Of Tanks: 2

Status: Not reported  
 Comp Number: 2932  
 Number: Not reported  
 Board Of Equalization: 44-021759  
 Referral Date: Not reported  
 Action Date: Not reported  
 Created Date: Not reported  
 Owner Tank Id: Not reported  
 SWRCB Tank Id: 37-000-002932-000002  
 Tank Status: Not reported  
 Capacity: 550  
 Active Date: Not reported  
 Tank Use: PETROLEUM  
 STG: WASTE  
 Content: Not reported  
 Number Of Tanks: Not reported



MAP FINDINGS

Map ID  
 Direction  
 Distance  
 Distance (ft.)Site

EDR ID Number

Database(s) EPA ID Number

**HANDLERY HOTEL & COUNTRY CLUB (Continued)**

**S103981096**

SAN DIEGO CO. HMMD:

Facility Id: 102932  
 Business Type: 6HK70  
 EPA Id Number: CAL000085829  
 APN: DEH-102932  
 Last HMMD Inspection: 07/05/1996  
 Permit Status: INAC  
 Permit Expiration: 03/31/1997  
 Facility Owner: HANDLERY HOTEL & COUNTRY CLUB  
 Facility Address: 5900 FRIARS RD  
 Facility City: SAN DIEGO  
 Facility State: CA  
 Facility Zip: 92108-1001  
 UST Owner: HANDLERY MOTEL  
 Handle Regulated Hazmat: Y  
 Own Or Operate UST: Not reported  
 Subject To APSA: Not reported  
 Generate Haz Waste: Y  
 Treat Haz Waste: Not reported  
 Generate Medical Waste: Not reported

UST:

UST Name: UNDERGROUND TANK 102932 T001  
 Last Update: 2012-11-02 14:17:38  
 Permit Number: 102932  
 Tank Type: SINGLE WALL  
 Additional Id: 1  
 Capacity Gallons: 2000  
 UST Contents: REGULAR UNLEADED  
 Other Content Info: REGULAR UNLEADED  
 Reg Status: REMOVED  
 Remove Close Date: 1988-01-02 00:00:00  
 Year Installed: Not reported  
 Pipe Type: Not reported  
 Delivery System: Not reported  
 Monitor Code: 05  
 UST Monitor Method: SW TANK DW PIPE W/ POS SHUTOFF-ALARM ON LLD W/ SIRS:SIR ANALY MONTHLY, TANK TEST BIENNIALY, PIPE TEST ANN 0.1 G/HR OR MO 0.2 G/HR

UST Name: UNDERGROUND TANK 102932 T002  
 Last Update: 2012-11-02 14:17:38  
 Permit Number: 102932  
 Tank Type: SINGLE WALL  
 Additional Id: 2  
 Capacity Gallons: 550  
 UST Contents: Not reported  
 Other Content Info: WASTE OIL  
 Reg Status: REMOVED  
 Remove Close Date: 1988-02-01 00:00:00  
 Year Installed: Not reported  
 Pipe Type: Not reported  
 Delivery System: Not reported  
 Monitor Code: 05  
 UST Monitor Method: SW TANK DW PIPE W/ POS SHUTOFF-ALARM ON LLD W/ SIRS:SIR ANALY MONTHLY, TANK TEST BIENNIALY, PIPE TEST ANN 0.1 G/HR OR MO 0.2 G/HR

UST Name: UNDERGROUND TANK 102932 T003

MAP FINDINGS

Map ID  
 Direction  
 Distance  
 Distance (ft.)Site

EDR ID Number  
 EPA ID Number

Database(s)

**HANDLERY HOTEL & COUNTRY CLUB (Continued)**

**S103981096**

Last Update: 2012-11-02 14:17:38  
 Permit Number: 102932  
 Tank Type: DOUBLE WALL  
 Additional Id: 3  
 Capacity Gallons: 2000  
 UST Contents: REGULAR UNLEADED  
 Other Content Info: REGULAR UNLEADED  
 Reg Status: REMOVED  
 Remove Close Date: 1997-04-29 00:00:00  
 Year Installed: 1988-01-01 00:00:00  
 Pipe Type: DOUBLE WALL  
 Delivery System: SUCTION  
 Monitor Code: Not reported  
 UST Monitor Method: Not reported

**SAN DIEGO CO. SAM:**

Case Number: H02932-001  
 Agency: DEH Site Assessment & Mitigation  
**Funding: LOP - State Fund**  
 Facility Type: Drinking Water Aquifer Impacted  
 Facility Status: Closed Case  
 Date: 6/4/1990  
 Date Began: 4/3/1987

77

**STARDUST GOLF COURSE MAINT. YD  
 5900 FRIARS RD  
 SAN DIEGO, CA 92108**

**CA LUST S102438060  
 N/A**

**LUST REG 9:**

Region: 9  
 Status: Case Closed  
 Case Number: 9UT1028  
 Local Case: H02932-001  
 Substance: Gasoline  
 Qty Leaked: Not reported  
 Abate Method: Excavate and Treat - remove contaminated soil and treat (includes spreading or land farming)  
 Local Agency: San Diego  
 How Found: Other Means  
 How Stopped: Not reported  
 Source: Unknown  
 Cause: Unknown  
 Lead Agency: Local Agency  
 Case Type: Aquifer affected  
 Date Found: 05/02/1988  
 Date Stopped: 02/01/1988  
 Confirm Date: 02/01/1988  
 Submit Workplan: Not reported  
 Prelim Assess: 05/10/1988  
 Desc Pollution: Not reported  
 Remed Plan: / /  
 Remed Action: Not reported  
 Began Monitor: Not reported  
 Release Date: 05/10/1988  
 Enforce Date: Not reported  
 Closed Date: 6/4/90

MAP FINDINGS

Map ID			EDR ID Number
Direction			
Distance			
Distance (ft.)Site		Database(s)	EPA ID Number

---

**STARDUST GOLF COURSE MAINT. YD (Continued)**

**S102438060**

Enforce Type: Not reported  
 Pilot Program: LOP  
 Basin Number: 907.11  
 GW Depth: 18.5  
 Beneficial Use: Municipal groundwater use  
 NPDES Number: Not reported  
 Priority: High priority  
 File Dispn: File discarded, case closed  
 Interim Remedial Actions: No  
 Cleanup and Abatement order Number: Not reported  
 Waste Discharge Requirement Number: Not reported

---

77

**5920 FRIARS RD  
SAN DIEGO, CA 92108**

**EDR US Hist Auto Stat 1015564112  
N/A**

EDR Historical Auto Stations:  
 Name: SOUTH TRAIL BP  
 Year: 2007  
 Address: 5920 FRIARS RD

---

78

**4800 FAIRMOUNT AVE  
SAN DIEGO, CA**

**CA Notify 65 S100179720  
N/A**

NOTIFY 65:  
 Date Reported: Not reported  
 Staff Initials: Not reported  
 Board File Number: Not reported  
 Facility Type: Not reported  
 Discharge Date: Not reported  
 Incident Description: Not reported

---

79

**COPLEY NEWS SERVICE  
123 CAMINO DE LA REINA  
SAN DIEGO, CA 92108**

**CA San Diego Co. HMMD S106064675  
N/A**

SAN DIEGO CO. HMMD:  
 Facility Id: 135727  
 Business Type: 6HK15  
 EPA Id Number: CAL000066889  
 APN: 437-260-38-00  
 Last HMMD Inspection: 03/20/2002  
 Permit Status: INAC  
 Permit Expiration: 12/31/2002  
 Facility Owner: COPLEY NEWSPAPER NEWS SERVICE  
 Facility Address: 123 CAMINO DE LA REINA E250  
 Facility City: SAN DIEGO  
 Facility State: CA  
 Facility Zip: 92108-  
 UST Owner: Not reported  
 Handle Regulated Hazmat: Not reported  
 Own Or Operate UST: Not reported  
 Subject To APSA: Not reported  
 Generate Haz Waste: Y

MAP FINDINGS

Map ID  
 Direction  
 Distance  
 Distance (ft.)Site

EDR ID Number  
 EPA ID Number

Database(s)

**COPLEY NEWS SERVICE (Continued)**

**S106064675**

Treat Haz Waste: Not reported  
 Generate Medical Waste: Not reported

79

**CONCORDE CAREER INSTITUTE  
 123 CAMINO DE LA REINA  
 SAN DIEGO, CA 92108**

CA San Diego Co. HMMD

**S106068008  
 N/A**

SAN DIEGO CO. HMMD:

Facility Id: 152916  
 Business Type: 6HK10  
 EPA Id Number: CA0980891378  
 APN: 437-260-38-00  
 Last HMMD Inspection: 04/02/2003  
 Permit Status: INAC  
 Permit Expiration: 01/31/2005  
 Facility Owner: Not reported  
 Facility Address: 123 CAMINO DE LA REINA E125  
 Facility City: SAN DIEGO  
 Facility State: CA  
 Facility Zip: 92108  
 UST Owner: Not reported  
 Handle Regulated Hazmat: Not reported  
 Own Or Operate UST: Not reported  
 Subject To APSA: Not reported  
 Generate Haz Waste: Y  
 Treat Haz Waste: Not reported  
 Generate Medical Waste: Not reported

79

**COPLEY PHOTO SERVICE  
 123 CAMINO DE LA REINA  
 SAN DIEGO, CA 92108**

CA HAZNET

**S113047445  
 N/A**

HAZNET:

envid: S113047445  
 Year: 1999  
 GEPAID: CAL000066889  
 Contact: COPLEY PRESS INC  
 Telephone: 0000000000  
 Mailing Name: Not reported  
 Mailing Address: 123 CAMINO DE LA REINA # E-250  
 Mailing City,St,Zip: SAN DIEGO, CA 921083002  
 Gen County: Not reported  
 TSD EPA ID: CAT000613976  
 TSD County: Not reported  
 Waste Category: Photochemicals/photoprocessing waste  
 Disposal Method: Not reported  
 Tons: .0035  
 Facility County: San Diego

envid: S113047445  
 Year: 1998  
 GEPAID: CAL000066889  
 Contact: COPLEY PRESS INC  
 Telephone: 0000000000  
 Mailing Name: Not reported  
 Mailing Address: 123 CAMINO DE LA REINA # E-250

MAP FINDINGS

Map ID  
 Direction  
 Distance  
 Distance (ft.)Site

EDR ID Number

Database(s) EPA ID Number

**COPLEY PHOTO SERVICE (Continued)**

**S113047445**

Mailing City,St,Zip: SAN DIEGO, CA 921083002  
 Gen County: Not reported  
 TSD EPA ID: CAT000613976  
 TSD County: Not reported  
 Waste Category: Not reported  
 Disposal Method: Not reported  
 Tons: .0417  
 Facility County: San Diego

envid: S113047445  
 Year: 1998  
 GEPAID: CAL000066889  
 Contact: COPLEY PRESS INC  
 Telephone: 0000000000  
 Mailing Name: Not reported  
 Mailing Address: 123 CAMINO DE LA REINA # E-250  
 Mailing City,St,Zip: SAN DIEGO, CA 921083002  
 Gen County: Not reported  
 TSD EPA ID: CAT000613976  
 TSD County: Not reported  
 Waste Category: Photochemicals/photoprocessing waste  
 Disposal Method: Transfer Station  
 Tons: .0417  
 Facility County: San Diego

envid: S113047445  
 Year: 1997  
 GEPAID: CAL000066889  
 Contact: COPLEY PRESS INC  
 Telephone: 0000000000  
 Mailing Name: Not reported  
 Mailing Address: 123 CAMINO DE LA REINA # E-250  
 Mailing City,St,Zip: SAN DIEGO, CA 921083002  
 Gen County: Not reported  
 TSD EPA ID: CAT000613976  
 TSD County: Not reported  
 Waste Category: Photochemicals/photoprocessing waste  
 Disposal Method: Transfer Station  
 Tons: .2205  
 Facility County: San Diego

envid: S113047445  
 Year: 1996  
 GEPAID: CAL000066889  
 Contact: COPLEY PRESS INC  
 Telephone: 0000000000  
 Mailing Name: Not reported  
 Mailing Address: 123 CAMINO DE LA REINA # E-250  
 Mailing City,St,Zip: SAN DIEGO, CA 921083002  
 Gen County: Not reported  
 TSD EPA ID: CAT000613976  
 TSD County: Not reported  
 Waste Category: Photochemicals/photoprocessing waste  
 Disposal Method: Transfer Station  
 Tons: .4335  
 Facility County: San Diego

MAP FINDINGS

Map ID  
 Direction  
 Distance  
 Distance (ft.)Site

EDR ID Number  
 EPA ID Number

Database(s)

**COPLEY PHOTO SERVICE (Continued)**

**S113047445**

[Click this hyperlink](#) while viewing on your computer to access  
 1 additional CA\_HAZNET: record(s) in the EDR Site Report.

79

**COPLEY PRESS  
 350 CAMINO DE LA REINA  
 SAN DIEGO, CA 92108**

**CA HIST CORTESE  
 CA LUST**

**S101301916  
 N/A**

HIST CORTESE:

Region: CORTESE  
 Facility County Code: 37  
 Reg By: LTNKA  
 Reg Id: 9UT614

LUST REG 9:

Region: 9  
 Status: Case Closed  
 Case Number: 9UT614  
 Local Case: H00174-001  
 Substance: Gasoline  
 Qty Leaked: Not reported  
 Abate Method: GTED  
 Local Agency: San Diego  
 How Found: Tank Test  
 How Stopped: Close Tank  
 Source: Tank  
 Cause: Corrosion  
 Lead Agency: Local Agency  
 Case Type: Aquifer affected  
 Date Found: 05/06/1986  
 Date Stopped: 07/01/1986  
 Confirm Date: 05/16/1986  
 Submit Workplan: Not reported  
 Prelim Assess: / /  
 Desc Pollution: Not reported  
 Remed Plan: 12/19/1986  
 Remed Action: 1/28/92  
 Began Monitor: Not reported  
 Release Date: 05/16/1986  
 Enforce Date: Not reported  
 Closed Date: 12/8/97  
 Enforce Type: Not reported  
 Pilot Program: LOP  
 Basin Number: 907.11  
 GW Depth: 10'  
 Beneficial Use: Municipal groundwater use  
 NPDES Number: Not reported  
 Priority: 2B  
 File Dispn: Not reported  
 Interim Remedial Actions: Yes  
 Cleanup and Abatement order Number: Not reported  
 Waste Discharge Requirement Number: Not reported

MAP FINDINGS

Map ID  
 Direction  
 Distance  
 Distance (ft.)Site

EDR ID Number  
 Database(s)  
 EPA ID Number

79      **ASSOCIATED PRESS**      **CA HAZNET**      **S113075760**  
**350 CAMINO DE LA REINA**      **N/A**  
**SAN DIEGO, CA 92108**

HAZNET:  
 envid:                    S113075760  
 Year:                    1998  
 GEPAID:                CAL000138742  
 Contact:                ASSOCIATED PRESS  
 Telephone:            0000000000  
 Mailing Name:        Not reported  
 Mailing Address:     PO BOX 191  
 Mailing City,St,Zip: SAN DIEGO, CA 921120000  
 Gen County:           Not reported  
 TSD EPA ID:           CAT000613976  
 TSD County:           Not reported  
 Waste Category:     Photochemicals/photoprocessing waste  
 Disposal Method:    Transfer Station  
 Tons:                    .1709  
 Facility County:      San Diego

envid:                    S113075760  
 Year:                    1997  
 GEPAID:                CAL000138742  
 Contact:                ASSOCIATED PRESS  
 Telephone:            0000000000  
 Mailing Name:        Not reported  
 Mailing Address:     PO BOX 191  
 Mailing City,St,Zip: SAN DIEGO, CA 921120000  
 Gen County:           Not reported  
 TSD EPA ID:           CAT000613976  
 TSD County:           Not reported  
 Waste Category:     Photochemicals/photoprocessing waste  
 Disposal Method:    Transfer Station  
 Tons:                    .1041  
 Facility County:      San Diego

79      **350 CAMINO DELA REINA**      **ERNS**      **92256178**  
**SAN DIEGO, CA**      **N/A**

[Click this hyperlink](#) while viewing on your computer to access additional ERNS detail in the EDR Site Report.

79      **UNION TRIBUNE PUBLISHING COMPANY**      **RCRA-SQG**      **1000338033**  
**350 CAMINO DE LA REINA**      **FINDS**      **CAD981449556**  
**SAN DIEGO, CA 92108**      **CA HIST CORTESE**  
    **CA LUST**  
    **CA UST**  
    **CA HIST UST**  
    **CA SWEEPS UST**  
    **CA San Diego Co. HMMD**  
    **CA EMI**  
    **CA SAN DIEGO CO. SAM**

MAP FINDINGS

Map ID  
 Direction  
 Distance  
 Distance (ft.)Site

EDR ID Number  
 EPA ID Number

Database(s)

**UNION TRIBUNE PUBLISHING COMPANY (Continued)**

**1000338033**

RCRA-SQG:

Date form received by agency: 07/06/2010  
 Facility name: THE SAN DIEGO UNION TRIBUNE LLC  
 Facility address: 350 CAMINO DE LA REINA  
 SAN DIEGO, CA 92108  
 EPA ID: CAD981449556  
 Contact: DAVID FERGUSON  
 Contact address: 350 CAMINO DE LA REINA  
 SAN DIEGO, CA 92108  
 Contact country: US  
 Contact telephone: 619-293-1144  
 Contact email: Not reported  
 EPA Region: 09  
 Land type: Private  
 Classification: Small Small Quantity Generator  
 Description: Handler: generates more than 100 and less than 1000 kg of hazardous waste during any calendar month and accumulates less than 6000 kg of hazardous waste at any time; or generates 100 kg or less of hazardous waste during any calendar month, and accumulates more than 1000 kg of hazardous waste at any time

Owner/Operator Summary:

Owner/operator name: THE SAN DIEGO UNION TRIBUNE LLC  
 Owner/operator address: 350 CAMINO DE LA REINA  
 SAN DIEGO, CA 92108  
 Owner/operator country: US  
 Owner/operator telephone: 619-293-1144  
 Legal status: Private  
 Owner/Operator Type: Owner  
 Owner/Op start date: 05/04/2009  
 Owner/Op end date: Not reported

Owner/operator name: THE SAN DIEGO UNION TRIBUNE LLC  
 Owner/operator address: 350 CAMINO DE LA REINA  
 SAN DIEGO, CA 92108  
 Owner/operator country: US  
 Owner/operator telephone: 619-293-1144  
 Legal status: Private  
 Owner/Operator Type: Operator  
 Owner/Op start date: 05/04/2009  
 Owner/Op end date: Not reported

Owner/operator name: NOT REQUIRED  
 Owner/operator address: NOT REQUIRED  
 NOT REQUIRED, ME 99999  
 Owner/operator country: Not reported  
 Owner/operator telephone: (415) 555-1212  
 Legal status: Private  
 Owner/Operator Type: Operator  
 Owner/Op start date: Not reported  
 Owner/Op end date: Not reported

Handler Activities Summary:

U.S. importer of hazardous waste: No  
 Mixed waste (haz. and radioactive): No  
 Recycler of hazardous waste: No



MAP FINDINGS

Map ID  
 Direction  
 Distance  
 Distance (ft.)Site

EDR ID Number

Database(s) EPA ID Number

**UNION TRIBUNE PUBLISHING COMPANY (Continued)**

**1000338033**

Transporter of hazardous waste: No  
 Treater, storer or disposer of HW: No  
 Underground injection activity: No  
 On-site burner exemption: No  
 Furnace exemption: No  
 Used oil fuel burner: No  
 Used oil processor: No  
 User oil refiner: No  
 Used oil fuel marketer to burner: No  
 Used oil Specification marketer: No  
 Used oil transfer facility: No  
 Used oil transporter: No

Universal Waste Summary:

Waste type: Batteries  
 Accumulated waste on-site: Yes  
 Generated waste on-site: Not reported

Waste type: Lamps  
 Accumulated waste on-site: Yes  
 Generated waste on-site: Not reported

Waste type: Pesticides  
 Accumulated waste on-site: Yes  
 Generated waste on-site: Not reported

Waste type: Thermostats  
 Accumulated waste on-site: Yes  
 Generated waste on-site: Not reported

. Waste code: 181  
 . Waste name: 181

. Waste code: 221  
 . Waste name: 221

. Waste code: 223  
 . Waste name: 223

. Waste code: 261  
 . Waste name: 261

. Waste code: 291  
 . Waste name: 291

. Waste code: 352  
 . Waste name: 352

. Waste code: D001  
 . Waste name: IGNITABLE WASTE

Historical Generators:

Date form received by agency: 09/01/1996  
 Site name: UNION TRIBUNE PUBLISHING CO  
 Classification: Large Quantity Generator

MAP FINDINGS

Map ID  
 Direction  
 Distance  
 Distance (ft.)Site

EDR ID Number  
 EPA ID Number

Database(s)

**UNION TRIBUNE PUBLISHING COMPANY (Continued)**

**1000338033**

Date form received by agency: 09/01/1996  
 Site name: UNION TRIBUNE PUBLISHING CO  
 Classification: Small Quantity Generator

Date form received by agency: 02/28/1992  
 Site name: UNION-TRIBUNE PUBLISHING CO.  
 Classification: Large Quantity Generator

Date form received by agency: 03/04/1986  
 Site name: UNION TRIBUNE PUBLISHING CO  
 Classification: Large Quantity Generator

Facility Has Received Notices of Violations:

Regulation violated: FR - 262.10-12.A  
 Area of violation: Generators - General  
 Date violation determined: 12/16/1993  
 Date achieved compliance: 12/16/1998  
 Violation lead agency: State  
 Enforcement action: Not reported  
 Enforcement action date: Not reported  
 Enf. disposition status: Not reported  
 Enf. disp. status date: Not reported  
 Enforcement lead agency: Not reported  
 Proposed penalty amount: Not reported  
 Final penalty amount: Not reported  
 Paid penalty amount: Not reported

Regulation violated: FR - 262.10-12.A  
 Area of violation: Generators - General  
 Date violation determined: 05/04/1992  
 Date achieved compliance: 12/16/1993  
 Violation lead agency: State  
 Enforcement action: Not reported  
 Enforcement action date: Not reported  
 Enf. disposition status: Not reported  
 Enf. disp. status date: Not reported  
 Enforcement lead agency: Not reported  
 Proposed penalty amount: Not reported  
 Final penalty amount: Not reported  
 Paid penalty amount: Not reported

Evaluation Action Summary:

Evaluation date: 08/04/2003  
 Evaluation: COMPLIANCE EVALUATION INSPECTION ON-SITE  
 Area of violation: Not reported  
 Date achieved compliance: Not reported  
 Evaluation lead agency: State Contractor/Grantee

Evaluation date: 12/16/1993  
 Evaluation: COMPLIANCE EVALUATION INSPECTION ON-SITE  
 Area of violation: Generators - General  
 Date achieved compliance: 12/16/1998  
 Evaluation lead agency: State Contractor/Grantee

Evaluation date: 05/04/1992  
 Evaluation: COMPLIANCE EVALUATION INSPECTION ON-SITE

MAP FINDINGS

Map ID  
 Direction  
 Distance  
 Distance (ft.)Site

EDR ID Number  
 EPA ID Number

Database(s)

**UNION TRIBUNE PUBLISHING COMPANY (Continued)**

**1000338033**

Area of violation: Generators - General  
 Date achieved compliance: 12/16/1993  
 Evaluation lead agency: State Contractor/Grantee

**FINDS:**

Registry ID: 110001187180

**Environmental Interest/Information System**

California Hazardous Waste Tracking System - Datamart (HWTS-DATAMART) provides California with information on hazardous waste shipments for generators, transporters, and treatment, storage, and disposal facilities.

RCRAInfo is a national information system that supports the Resource Conservation and Recovery Act (RCRA) program through the tracking of events and activities related to facilities that generate, transport, and treat, store, or dispose of hazardous waste. RCRAInfo allows RCRA program staff to track the notification, permit, compliance, and corrective action activities required under RCRA.

US Emissions & Generation Resource Database (EGRID) contains data on emissions and resource mix for virtually every power plant and company that generates electricity in the United States.

ELECTRIC GENERATOR

STATE MASTER

CRITERIA AND HAZARDOUS AIR POLLUTANT INVENTORY

**HIST CORTESE:**

Region: CORTESE  
 Facility County Code: 37  
 Reg By: LTNKA  
 Reg Id: 9UT3509

**LUST:**

Region: STATE  
 Global Id: T0607302276  
 Latitude: 32.764614  
 Longitude: -117.164769  
 Case Type: LUST Cleanup Site  
 Status: Completed - Case Closed  
 Status Date: 04/09/2008  
 Lead Agency: SAN DIEGO COUNTY LOP  
 Case Worker: Not reported  
 Local Agency: Not reported  
 RB Case Number: 9UT3509  
 LOC Case Number: H00174-003  
 File Location: Local Agency  
 Potential Media Affect: Soil  
 Potential Contaminants of Concern: Diesel  
 Site History: Not reported

MAP FINDINGS

Map ID  
 Direction  
 Distance  
 Distance (ft.)Site

EDR ID Number  
 EPA ID Number

Database(s)

**UNION TRIBUNE PUBLISHING COMPANY (Continued)**

**1000338033**

[Click here to access the California GeoTracker records for this facility:](#)

Status History:

Global Id: T0607302276  
 Status: Completed - Case Closed  
 Status Date: 04/09/2008

Global Id: T0607302276  
 Status: Open - Case Begin Date  
 Status Date: 06/20/1997

Global Id: T0607302276  
 Status: Open - Site Assessment  
 Status Date: 07/21/1997

Regulatory Activities:

Global Id: T0607302276  
 Action Type: Other  
 Date: 07/03/1997  
 Action: Leak Began

Global Id: T0607302276  
 Action Type: Other  
 Date: 07/03/1997  
 Action: Leak Discovery

Global Id: T0607302276  
 Action Type: Other  
 Date: 06/20/1997  
 Action: Leak Stopped

Global Id: T0607302276  
 Action Type: ENFORCEMENT  
 Date: 07/23/1997  
 Action: Notice of Responsibility

Global Id: T0607302276  
 Action Type: Other  
 Date: 07/03/1997  
 Action: Leak Reported

Global Id: T0607302276  
 Action Type: ENFORCEMENT  
 Date: 04/09/2008  
 Action: Closure/No Further Action Letter

Region: STATE  
 Global Id: T0607302895  
 Latitude: 32.764614  
 Longitude: -117.164769  
 Case Type: LUST Cleanup Site  
 Status: Completed - Case Closed  
 Status Date: 12/08/1997  
 Lead Agency: SAN DIEGO COUNTY LOP  
 Case Worker: Not reported

MAP FINDINGS

Map ID  
 Direction  
 Distance  
 Distance (ft.)Site

EDR ID Number  
 EPA ID Number

Database(s)

**UNION TRIBUNE PUBLISHING COMPANY (Continued)**

**1000338033**

Local Agency: Not reported  
 RB Case Number: 9UT614  
 LOC Case Number: H00174-001  
 File Location: Local Agency  
 Potential Media Affect: Not reported  
 Potential Contaminants of Concern: Not reported  
 Site History: Not reported

[Click here to access the California GeoTracker records for this facility:](#)

Status History:

Global Id: T0607302895  
 Status: Completed - Case Closed  
 Status Date: 12/08/1997

Global Id: T0607302895  
 Status: Open - Case Begin Date  
 Status Date: 05/16/1986

Regulatory Activities:

Global Id: T0607302895  
 Action Type: ENFORCEMENT  
 Date: 10/30/1997  
 Action: Closure/No Further Action Letter - #H00174-001

Global Id: T0607302895  
 Action Type: ENFORCEMENT  
 Date: 01/04/1993  
 Action: Notice of Responsibility

Region: STATE  
 Global Id: T0608194797  
 Latitude: 32.764614  
 Longitude: -117.164769  
 Case Type: LUST Cleanup Site  
 Status: Completed - Case Closed  
 Status Date: 04/18/2008  
 Lead Agency: SAN DIEGO COUNTY LOP  
 Case Worker: Not reported  
 Local Agency: Not reported  
 RB Case Number: Not reported  
 LOC Case Number: H00174-002  
 File Location: Local Agency  
 Potential Media Affect: Soil  
 Potential Contaminants of Concern: Waste Oil / Motor / Hydraulic / Lubricating  
 Site History: Not reported

[Click here to access the California GeoTracker records for this facility:](#)

Status History:

Global Id: T0608194797  
 Status: Completed - Case Closed  
 Status Date: 04/18/2008

Global Id: T0608194797  
 Status: Open - Case Begin Date  
 Status Date: 02/21/1996

MAP FINDINGS

Map ID  
 Direction  
 Distance  
 Distance (ft.)Site

EDR ID Number  
 EPA ID Number

Database(s)

**UNION TRIBUNE PUBLISHING COMPANY (Continued)**

**1000338033**

Regulatory Activities:

Global Id:	T0608194797
Action Type:	Other
Date:	02/21/1996
Action:	Leak Began
Global Id:	T0608194797
Action Type:	Other
Date:	02/21/1996
Action:	Leak Discovery
Global Id:	T0608194797
Action Type:	ENFORCEMENT
Date:	03/11/1996
Action:	Notice of Responsibility
Global Id:	T0608194797
Action Type:	Other
Date:	02/21/1996
Action:	Leak Reported

LUST REG 9:

Region:	9
Status:	Preliminary site assessment underway
Case Number:	9UT3509
Local Case:	H00174-003
Substance:	Diesel
Qty Leaked:	0
Abate Method:	Not reported
Local Agency:	San Diego
How Found:	Other Means
How Stopped:	Other Means
Source:	Unknown
Cause:	Unknown
Lead Agency:	Local Agency
Case Type:	Soil only
Date Found:	06/20/1997
Date Stopped:	06/20/1997
Confirm Date:	/ /
Submit Workplan:	Not reported
Prelim Assess:	07/21/1997
Desc Pollution:	Not reported
Remed Plan:	/ /
Remed Action:	Not reported
Began Monitor:	Not reported
Release Date:	06/20/1997
Enforce Date:	Not reported
Closed Date:	Not reported
Enforce Type:	Not reported
Pilot Program:	LOP
Basin Number:	907.11
GW Depth:	>3'
Beneficial Use:	MUNISW
NPDES Number:	Not reported
Priority:	Not reported

MAP FINDINGS

Map ID  
 Direction  
 Distance  
 Distance (ft.)Site

EDR ID Number  
 EPA ID Number

Database(s)

**UNION TRIBUNE PUBLISHING COMPANY (Continued)**

**1000338033**

File Disp: Administratively opened on database, however no file physically exists  
 Interim Remedial Actions: Not reported  
 Cleanup and Abatement order Number: Not reported  
 Waste Discharge Requirement Number: Not reported

**UST:**

Facility ID: H00174  
 Permitting Agency: SAN DIEGO COUNTY  
 Latitude: 32.765963  
 Longitude: -117.16342

**HIST UST:**

Region: STATE  
 Facility ID: 00000010328  
 Facility Type: Other  
 Other Type: NEWSPAPER PUBLISHER  
 Contact Name: Not reported  
 Telephone: 6192993131  
 Owner Name: COPLEY PRESS INC.  
 Owner Address: 7776 IVANHOE AVENUE  
 Owner City,St,Zip: LA JOLLA, CA 92037  
 Total Tanks: 0006

Tank Num: 001  
 Container Num: 1  
 Year Installed: 1972  
 Tank Capacity: 00012000  
 Tank Used for: PRODUCT  
 Type of Fuel: UNLEADED  
 Container Construction Thickness: .310  
 Leak Detection: Visual, Pressure Test

Tank Num: 002  
 Container Num: 2  
 Year Installed: Not reported  
 Tank Capacity: 00002000  
 Tank Used for: PRODUCT  
 Type of Fuel: WASTE OIL  
 Container Construction Thickness: .237  
 Leak Detection: Visual

Tank Num: 003  
 Container Num: 3  
 Year Installed: 1981  
 Tank Capacity: 00000600  
 Tank Used for: PRODUCT  
 Type of Fuel: DIESEL  
 Container Construction Thickness: Not reported  
 Leak Detection: Visual

Tank Num: 004  
 Container Num: 4  
 Year Installed: 1981  
 Tank Capacity: 00000150  
 Tank Used for: WASTE  
 Type of Fuel: WASTE OIL

MAP FINDINGS

Map ID  
 Direction  
 Distance  
 Distance (ft.)Site

EDR ID Number  
 EPA ID Number

Database(s)

**UNION TRIBUNE PUBLISHING COMPANY (Continued)**

**1000338033**

Container Construction Thickness: Not reported  
 Leak Detection: Visual

Tank Num: 005  
 Container Num: 5  
 Year Installed: Not reported  
 Tank Capacity: 00010000  
 Tank Used for: PRODUCT  
 Type of Fuel: DIESEL  
 Container Construction Thickness: .310  
 Leak Detection: Visual

Tank Num: 006  
 Container Num: 6  
 Year Installed: Not reported  
 Tank Capacity: 00010000  
 Tank Used for: PRODUCT  
 Type of Fuel: DIESEL  
 Container Construction Thickness: .310  
 Leak Detection: Visual

**SWEEPS UST:**

Status: Active  
 Comp Number: 174  
 Number: 9  
 Board Of Equalization: 44-021541  
 Referral Date: Not reported  
 Action Date: 06-26-92  
 Created Date: 02-29-88  
 Owner Tank Id: Not reported  
 SWRCB Tank Id: 37-000-000174-000003  
 Tank Status: A  
 Capacity: 500  
 Active Date: Not reported  
 Tank Use: M.V. FUEL  
 STG: P  
 Content: OTHER  
 Number Of Tanks: 5

Status: Active  
 Comp Number: 174  
 Number: 9  
 Board Of Equalization: 44-021541  
 Referral Date: Not reported  
 Action Date: 06-26-92  
 Created Date: 02-29-88  
 Owner Tank Id: Not reported  
 SWRCB Tank Id: 37-000-000174-000004  
 Tank Status: A  
 Capacity: 280  
 Active Date: Not reported  
 Tank Use: PETROLEUM  
 STG: W  
 Content: Not reported  
 Number Of Tanks: Not reported

Status: Active



MAP FINDINGS

Map ID  
 Direction  
 Distance  
 Distance (ft.)Site

EDR ID Number  
 EPA ID Number

Database(s)

**UNION TRIBUNE PUBLISHING COMPANY (Continued)**

**1000338033**

Comp Number: 174  
 Number: 9  
 Board Of Equalization: 44-021541  
 Referral Date: Not reported  
 Action Date: 06-26-92  
 Created Date: 02-29-88  
 Owner Tank Id: Not reported  
 SWRCB Tank Id: 37-000-000174-000007  
 Tank Status: A  
 Capacity: 20000  
 Active Date: Not reported  
 Tank Use: M.V. FUEL  
 STG: P  
 Content: OTHER  
 Number Of Tanks: Not reported

Status: Active  
 Comp Number: 174  
 Number: 9  
 Board Of Equalization: 44-021541  
 Referral Date: Not reported  
 Action Date: 06-26-92  
 Created Date: 02-29-88  
 Owner Tank Id: Not reported  
 SWRCB Tank Id: 37-000-000174-000008  
 Tank Status: A  
 Capacity: 12000  
 Active Date: Not reported  
 Tank Use: M.V. FUEL  
 STG: P  
 Content: REG UNLEADED  
 Number Of Tanks: Not reported

Status: Active  
 Comp Number: 174  
 Number: 9  
 Board Of Equalization: 44-021541  
 Referral Date: Not reported  
 Action Date: 06-26-92  
 Created Date: 02-29-88  
 Owner Tank Id: Not reported  
 SWRCB Tank Id: 37-000-000174-000009  
 Tank Status: A  
 Capacity: 2000  
 Active Date: Not reported  
 Tank Use: OIL  
 STG: P  
 Content: Not reported  
 Number Of Tanks: Not reported

Status: Not reported  
 Comp Number: 174  
 Number: Not reported  
 Board Of Equalization: 44-021541  
 Referral Date: Not reported  
 Action Date: Not reported  
 Created Date: Not reported

MAP FINDINGS

Map ID  
 Direction  
 Distance  
 Distance (ft.)Site

EDR ID Number  
 EPA ID Number

Database(s)

**UNION TRIBUNE PUBLISHING COMPANY (Continued)**

**1000338033**

Owner Tank Id: Not reported  
 SWRCB Tank Id: 37-000-000174-000001  
 Tank Status: Not reported  
 Capacity: 12000  
 Active Date: Not reported  
 Tank Use: M.V. FUEL  
 STG: PRODUCT  
 Content: REG UNLEADED  
 Number Of Tanks: 4

Status: Not reported  
 Comp Number: 174  
 Number: Not reported  
 Board Of Equalization: 44-021541  
 Referral Date: Not reported  
 Action Date: Not reported  
 Created Date: Not reported  
 Owner Tank Id: Not reported  
 SWRCB Tank Id: 37-000-000174-000002  
 Tank Status: Not reported  
 Capacity: 2000  
 Active Date: Not reported  
 Tank Use: PETROLEUM  
 STG: PRODUCT  
 Content: Not reported  
 Number Of Tanks: Not reported

Status: Not reported  
 Comp Number: 174  
 Number: Not reported  
 Board Of Equalization: 44-021541  
 Referral Date: Not reported  
 Action Date: Not reported  
 Created Date: Not reported  
 Owner Tank Id: Not reported  
 SWRCB Tank Id: 37-000-000174-000005  
 Tank Status: Not reported  
 Capacity: 10000  
 Active Date: Not reported  
 Tank Use: M.V. FUEL  
 STG: PRODUCT  
 Content: OTHER  
 Number Of Tanks: Not reported

Status: Not reported  
 Comp Number: 174  
 Number: Not reported  
 Board Of Equalization: 44-021541  
 Referral Date: Not reported  
 Action Date: Not reported  
 Created Date: Not reported  
 Owner Tank Id: Not reported  
 SWRCB Tank Id: 37-000-000174-000006  
 Tank Status: Not reported  
 Capacity: 10000  
 Active Date: Not reported  
 Tank Use: M.V. FUEL

MAP FINDINGS

Map ID  
 Direction  
 Distance  
 Distance (ft.)Site

EDR ID Number  
 EPA ID Number

Database(s)

**UNION TRIBUNE PUBLISHING COMPANY (Continued)**

**1000338033**

STG: PRODUCT  
 Content: OTHER  
 Number Of Tanks: Not reported

**SAN DIEGO CO. HMMD:**

Facility Id: 216053  
 Business Type: 6HK37  
 EPA Id Number: CAD981449556  
 APN: 437-260-41-00  
 Last HMMD Inspection: 03/06/2012  
 Permit Status: OPEN  
 Permit Expiration: 08/31/2013  
 Facility Owner: MLIM, LLC  
 Facility Address: 350 CAMINO DE LA REINA  
 Facility City: SAN DIEGO  
 Facility State: CA  
 Facility Zip: 92108  
 UST Owner: MLIM, LLC DBA THE SAN DIEGO UNION-TRIBUNE, LLC  
 Handle Regulated Hazmat: Y  
 Own Or Operate UST: Y  
 Subject To APSA: Y  
 Generate Haz Waste: Y  
 Treat Haz Waste: Not reported  
 Generate Medical Waste: N

**UST:**

UST Name: UNDERGROUND TANK 100174 T001  
 Last Update: 2012-11-02 14:17:38  
 Permit Number: 216053  
 Tank Type: UNKNOWN  
 Additional Id: 1  
 Capacity Gallons: 12000  
 UST Contents: REGULAR UNLEADED  
 Other Content Info: REGULAR UNLEADED  
 Reg Status: REMOVED  
 Remove Close Date: 1986-11-08 00:00:00  
 Year Installed: 1972-01-01 00:00:00  
 Pipe Type: Not reported  
 Delivery System: Not reported  
 Monitor Code: 90  
 UST Monitor Method: NO MONITORING ALTERNATIVE SELECTED. VERIFY AND ENTER MONITORING ALTERNATIVE DURING INSPECTION.

UST Name: UNDERGROUND TANK 100174 T002  
 Last Update: 2012-11-02 14:17:38  
 Permit Number: 216053  
 Tank Type: UNKNOWN  
 Additional Id: 2  
 Capacity Gallons: 2000  
 UST Contents: Not reported  
 Other Content Info: WASTE OIL  
 Reg Status: REMOVED  
 Remove Close Date: 1986-11-08 00:00:00  
 Year Installed: Not reported  
 Pipe Type: Not reported  
 Delivery System: Not reported  
 Monitor Code: 90

MAP FINDINGS

Map ID  
 Direction  
 Distance  
 Distance (ft.)Site

EDR ID Number

Database(s) EPA ID Number

**UNION TRIBUNE PUBLISHING COMPANY (Continued)**

**1000338033**

UST Monitor Method:  UST Name: Last Update: Permit Number: Tank Type: Additional Id: Capacity Gallons: UST Contents: Other Content Info: Reg Status: Remove Close Date: Year Installed: Pipe Type: Delivery System: Monitor Code: UST Monitor Method:	NO MONITORING ALTERNATIVE SELECTED. VERIFY AND ENTER MONITORING ALTERNATIVE DURING INSPECTION.  UNDERGROUND TANK 100174 T003 2012-11-02 14:17:38 216053 SINGLE WALL 3 DIESEL 500 DIESEL DIESEL REMOVED 1996-02-21 00:00:00 1981-01-01 00:00:00 Not reported Not reported 07 SW TANK SW PRESSURE PIPE W/RESTRICTIVE LLD W/DAILY RECONCILIATION OR WEEKLY GAUGING: TANK AND PIPE TEST ANNUALLY
UST Name: Last Update: Permit Number: Tank Type: Additional Id: Capacity Gallons: UST Contents: Other Content Info: Reg Status: Remove Close Date: Year Installed: Pipe Type: Delivery System: Monitor Code: UST Monitor Method:	UNDERGROUND TANK 100174 T004 2012-11-02 14:17:38 216053 SINGLE WALL 4 WASTE 280 Not reported WASTE OIL REMOVED 1996-02-21 00:00:00 1981-01-01 00:00:00 Not reported Not reported 07 SW TANK SW PRESSURE PIPE W/RESTRICTIVE LLD W/DAILY RECONCILIATION OR WEEKLY GAUGING: TANK AND PIPE TEST ANNUALLY
UST Name: Last Update: Permit Number: Tank Type: Additional Id: Capacity Gallons: UST Contents: Other Content Info: Reg Status: Remove Close Date: Year Installed: Pipe Type: Delivery System: Monitor Code: UST Monitor Method:	UNDERGROUND TANK 100174 T005 2012-11-02 14:17:38 216053 UNKNOWN 5 10000 DIESEL DIESEL REMOVED 1986-11-08 00:00:00 Not reported Not reported Not reported Not reported 90 NO MONITORING ALTERNATIVE SELECTED. VERIFY AND ENTER MONITORING ALTERNATIVE DURING INSPECTION.
UST Name: Last Update: Permit Number:	UNDERGROUND TANK 100174 T006 2012-11-02 14:17:38 216053

MAP FINDINGS

Map ID  
 Direction  
 Distance  
 Distance (ft.)Site

EDR ID Number  
 EPA ID Number

Database(s)

**UNION TRIBUNE PUBLISHING COMPANY (Continued)**

**1000338033**

Tank Type:	UNKNOWN
Additional Id:	6
Capacity Gallons:	10000
UST Contents:	DIESEL
Other Content Info:	DIESEL
Reg Status:	REMOVED
Remove Close Date:	1986-11-08 00:00:00
Year Installed:	Not reported
Pipe Type:	Not reported
Delivery System:	Not reported
Monitor Code:	90
UST Monitor Method:	NO MONITORING ALTERNATIVE SELECTED. VERIFY AND ENTER MONITORING ALTERNATIVE DURING INSPECTION.
UST Name:	UNDERGROUND TANK 100174 T007
Last Update:	2012-11-02 14:17:38
Permit Number:	216053
Tank Type:	DOUBLE WALL
Additional Id:	DIESEL, RT2917, RT3060/AT5540
Capacity Gallons:	20000
UST Contents:	DIESEL
Other Content Info:	DIESEL
Reg Status:	REMOVED
Remove Close Date:	2012-05-09 00:00:00
Year Installed:	1986-01-01 00:00:00
Pipe Type:	DOUBLE WALL
Delivery System:	PRESSURE
Monitor Code:	31A
UST Monitor Method:	DW TANK, DW PRESSURIZED PIPE W/ DRY TANK ANNULAR; POSITIVE SHUT-OFF & FAILSAFE, 3.0LLD; UDC W/ POSITIVE SHUT-OFF
UST Name:	UNDERGROUND TANK 100174 T008
Last Update:	2012-11-02 14:17:38
Permit Number:	216053
Tank Type:	DOUBLE WALL
Additional Id:	UNLEADED/ RT3060/AT5540
Capacity Gallons:	12000
UST Contents:	REGULAR UNLEADED
Other Content Info:	REGULAR UNLEADED
Reg Status:	REMOVED
Remove Close Date:	2012-05-09 00:00:00
Year Installed:	1986-01-01 00:00:00
Pipe Type:	DOUBLE WALL
Delivery System:	PRESSURE
Monitor Code:	31A
UST Monitor Method:	DW TANK, DW PRESSURIZED PIPE W/ DRY TANK ANNULAR; POSITIVE SHUT-OFF & FAILSAFE, 3.0LLD; UDC W/ POSITIVE SHUT-OFF
UST Name:	UNDERGROUND TANK 100174 T009
Last Update:	2012-11-02 14:17:38
Permit Number:	216053
Tank Type:	DOUBLE WALL
Additional Id:	MOTOR OIL / RT3060/AT5540
Capacity Gallons:	2000
UST Contents:	Not reported
Other Content Info:	MOTOR OIL
Reg Status:	REMOVED

MAP FINDINGS

Map ID  
 Direction  
 Distance  
 Distance (ft.)Site

EDR ID Number  
 EPA ID Number

Database(s)

**UNION TRIBUNE PUBLISHING COMPANY (Continued)**

**1000338033**

Remove Close Date: 2012-05-09 00:00:00  
 Year Installed: 1986-01-01 00:00:00  
 Pipe Type: DOUBLE WALL  
 Delivery System: SUCTION  
 Monitor Code: 21  
 UST Monitor Method: DW TANK DW SUCTION AND/ OR GRAVITY PIPING WITH INTERSTITIAL MONITORS: INTERSTITIAL

Active Permits:

Facility Id: 216053  
 Update Date: 11/02/2012  
 Case Number: MIXTURE  
 Name: ANTI-SCALING LIQUID  
 Other Information: VITEC 3000  
 Material Waste: Material  
 Hazardous Categories 1: ACUTE  
 Hazardous Categories 2: Not reported

Facility Id: 216053  
 Update Date: 11/02/2012  
 Case Number: 68476-34-6  
 Name: DIESEL  
 Other Information: UNDERGROUND TANK 100174 T007 DIESEL  
 Material Waste: Material  
 Hazardous Categories 1: FIRE  
 Hazardous Categories 2: CHRONIC

Facility Id: 216053  
 Update Date: 11/02/2012  
 Case Number: 8002-05-9  
 Name: MOTOR OIL  
 Other Information: UNDERGROUND TANK 100174 T009  
 Material Waste: Material  
 Hazardous Categories 1: FIRE  
 Hazardous Categories 2: ACUTE

Facility Id: 216053  
 Update Date: 11/02/2012  
 Case Number: Not reported  
 Name: WASTE 888 USED OIL FILTERS  
 Other Information: DRAINED USED OIL FILTER  
 Material Waste: Waste  
 Hazardous Categories 1: Not reported  
 Hazardous Categories 2: Not reported

Facility Id: 216053  
 Update Date: 11/02/2012  
 Case Number: 68476-34-6  
 Name: DIESEL FUEL OIL #2  
 Other Information: Not reported  
 Material Waste: Material  
 Hazardous Categories 1: FIRE  
 Hazardous Categories 2: CHRONIC

Facility Id: 216053  
 Update Date: 11/02/2012  
 Case Number: 7664-38-2

MAP FINDINGS

Map ID  
 Direction  
 Distance  
 Distance (ft.)Site

EDR ID Number

Database(s) EPA ID Number

**UNION TRIBUNE PUBLISHING COMPANY (Continued)**

**1000338033**

Name: MAIN EDITION 3000 FOUNTAIN SOLUTION  
 Other Information: Not reported  
 Material Waste: Material  
 Hazardous Categories 1: Not reported  
 Hazardous Categories 2: Not reported

Facility Id: 216053  
 Update Date: 11/02/2012  
 Case Number: 8006-61-9  
 Name: REGULAR UNLEADED  
 Other Information: UNDERGROUND TANK 100174 T008  
 Material Waste: Material  
 Hazardous Categories 1: FIRE  
 Hazardous Categories 2: ACUTE

Facility Id: 216053  
 Update Date: 11/02/2012  
 Case Number: Not reported  
 Name: WASTE 461 PAINT SLUDGE  
 Other Information: Not reported  
 Material Waste: Waste  
 Hazardous Categories 1: Not reported  
 Hazardous Categories 2: Not reported

Facility Id: 216053  
 Update Date: 11/02/2012  
 Case Number: 124-38-9  
 Name: CARBON DIOXIDE GAS  
 Other Information: STEEL MIX  
 Material Waste: Material  
 Hazardous Categories 1: FIRE  
 Hazardous Categories 2: PRESSURE RELEASE

Facility Id: 216053  
 Update Date: 11/02/2012  
 Case Number: 7727-37-9  
 Name: NITROGEN/OXYGEN MIX  
 Other Information: Not reported  
 Material Waste: Material  
 Hazardous Categories 1: FIRE  
 Hazardous Categories 2: PRESSURE RELEASE

Facility Id: 216053  
 Update Date: 11/02/2012  
 Case Number: 77-92-9  
 Name: CITRIC ACID  
 Other Information: Not reported  
 Material Waste: Material  
 Hazardous Categories 1: CHRONIC  
 Hazardous Categories 2: Not reported

Facility Id: 216053  
 Update Date: 11/02/2012  
 Case Number: MIXTURE  
 Name: INK:NEWS INK, VARIOUS COLORS  
 Other Information: Not reported  
 Material Waste: Material

MAP FINDINGS

Map ID  
 Direction  
 Distance  
 Distance (ft.)Site

EDR ID Number

Database(s) EPA ID Number

**UNION TRIBUNE PUBLISHING COMPANY (Continued)**

**1000338033**

Hazardous Categories 1: FIRE  
 Hazardous Categories 2: ACUTE

Facility Id: 216053  
 Update Date: 11/02/2012  
 Case Number: Not reported  
 Name: WASTE 221 WASTE OIL & MIXED OIL  
 Other Information: COGEN/HYD PRESS  
 Material Waste: Waste  
 Hazardous Categories 1: Not reported  
 Hazardous Categories 2: Not reported

Facility Id: 216053  
 Update Date: 11/02/2012  
 Case Number: MIXTURE  
 Name: IMPACT 6005  
 Other Information: Not reported  
 Material Waste: Material  
 Hazardous Categories 1: CHRONIC  
 Hazardous Categories 2: Not reported

Facility Id: 216053  
 Update Date: 11/02/2012  
 Case Number: 7782-44-7  
 Name: OXYGEN GAS  
 Other Information: Not reported  
 Material Waste: Material  
 Hazardous Categories 1: FIRE  
 Hazardous Categories 2: PRESSURE RELEASE

Facility Id: 216053  
 Update Date: 11/02/2012  
 Case Number: Not reported  
 Name: PROPANE GAS-CYLINDER (1 GALLON OF PROPANE = 37CF)  
 Other Information: Not reported  
 Material Waste: Material  
 Hazardous Categories 1: FIRE  
 Hazardous Categories 2: Not reported

Facility Id: 216053  
 Update Date: 11/02/2012  
 Case Number: 8002-05-9  
 Name: SYNTHETIC HYDROCARBONS  
 Other Information: USA WASH  
 Material Waste: Material  
 Hazardous Categories 1: FIRE  
 Hazardous Categories 2: ACUTE

Facility Id: 216053  
 Update Date: 11/02/2012  
 Case Number: 8002-05-9  
 Name: OILS, LUBRICATING  
 Other Information: MOTOR OIL  
 Material Waste: Material  
 Hazardous Categories 1: FIRE  
 Hazardous Categories 2: Not reported



MAP FINDINGS

Map ID  
 Direction  
 Distance  
 Distance (ft.)Site

EDR ID Number  
 EPA ID Number

Database(s)

**UNION TRIBUNE PUBLISHING COMPANY (Continued)**

**1000338033**

Facility Id: 216053  
 Update Date: 11/02/2012  
 Case Number: MIXTURE  
 Name: PACESETTER  
 Other Information: 655 FOUNTAIN SOLUTION  
 Material Waste: Material  
 Hazardous Categories 1: CHRONIC  
 Hazardous Categories 2: Not reported

Facility Id: 216053  
 Update Date: 11/02/2012  
 Case Number: 74-86-2  
 Name: ACETYLENE GAS  
 Other Information: Not reported  
 Material Waste: Material  
 Hazardous Categories 1: PRESSURE RELEASE  
 Hazardous Categories 2: Not reported

Facility Id: 216053  
 Update Date: 11/02/2012  
 Case Number: MIXTURE  
 Name: BLACK INK  
 Other Information: Not reported  
 Material Waste: Material  
 Hazardous Categories 1: FIRE  
 Hazardous Categories 2: ACUTE

Facility Id: 216053  
 Update Date: 11/02/2012  
 Case Number: Not reported  
 Name: WASTE 352 ORGANIC SOLIDS (OTHER)  
 Other Information: ABSORBENT, PADS  
 Material Waste: Waste  
 Hazardous Categories 1: Not reported  
 Hazardous Categories 2: Not reported

Facility Id: 216053  
 Business Type: 6HK37  
 EPA Id Number: CAD981449556  
 APN: 437-260-41-00  
 Last HMMD Inspection: 03/06/2012  
 Permit Status: OPEN  
 Permit Expiration: 08/31/2013  
 Facility Owner: MLIM, LLC  
 Facility Address: 350 CAMINO DE LA REINA  
 Facility City: SAN DIEGO  
 Facility State: CA  
 Facility Zip: 92108  
 UST Owner: MLIM, LLC DBA THE SAN DIEGO UNION-TRIBUNE, LLC  
 Handle Regulated Hazmat: Y  
 Own Or Operate UST: Y  
 Subject To APSA: Not reported  
 Generate Haz Waste: Y  
 Treat Haz Waste: Not reported  
 Generate Medical Waste: Not reported

MAP FINDINGS

Map ID  
 Direction  
 Distance  
 Distance (ft.)Site

EDR ID Number  
 EPA ID Number

Database(s)

**UNION TRIBUNE PUBLISHING COMPANY (Continued)**

**1000338033**

UST:

UST Name: UNDERGROUND TANK 100174 T001  
 Last Update: 2012-11-02 14:17:38  
 Permit Number: 216053  
 Tank Type: UNKNOWN  
 Additional Id: 1  
 Capacity Gallons: 12000  
 UST Contents: REGULAR UNLEADED  
 Other Content Info: REGULAR UNLEADED  
 Reg Status: REMOVED  
 Remove Close Date: 1986-11-08 00:00:00  
 Year Installed: 1972-01-01 00:00:00  
 Pipe Type: Not reported  
 Delivery System: Not reported  
 Monitor Code: 90  
 UST Monitor Method: NO MONITORING ALTERNATIVE SELECTED. VERIFY AND ENTER MONITORING ALTERNATIVE DURING INSPECTION.

UST Name: UNDERGROUND TANK 100174 T002  
 Last Update: 2012-11-02 14:17:38  
 Permit Number: 216053  
 Tank Type: UNKNOWN  
 Additional Id: 2  
 Capacity Gallons: 2000  
 UST Contents: Not reported  
 Other Content Info: WASTE OIL  
 Reg Status: REMOVED  
 Remove Close Date: 1986-11-08 00:00:00  
 Year Installed: Not reported  
 Pipe Type: Not reported  
 Delivery System: Not reported  
 Monitor Code: 90  
 UST Monitor Method: NO MONITORING ALTERNATIVE SELECTED. VERIFY AND ENTER MONITORING ALTERNATIVE DURING INSPECTION.

UST Name: UNDERGROUND TANK 100174 T003  
 Last Update: 2012-11-02 14:17:38  
 Permit Number: 216053  
 Tank Type: SINGLE WALL  
 Additional Id: 3 DIESEL  
 Capacity Gallons: 500  
 UST Contents: DIESEL  
 Other Content Info: DIESEL  
 Reg Status: REMOVED  
 Remove Close Date: 1996-02-21 00:00:00  
 Year Installed: 1981-01-01 00:00:00  
 Pipe Type: Not reported  
 Delivery System: Not reported  
 Monitor Code: 07  
 UST Monitor Method: SW TANK SW PRESSURE PIPE W/RESTRICTIVE LLD W/DAILY RECONCILIATION OR WEEKLY GAUGING: TANK AND PIPE TEST ANNUALLY

UST Name: UNDERGROUND TANK 100174 T004  
 Last Update: 2012-11-02 14:17:38  
 Permit Number: 216053  
 Tank Type: SINGLE WALL  
 Additional Id: 4 WASTE

MAP FINDINGS

Map ID  
 Direction  
 Distance  
 Distance (ft.)Site

EDR ID Number

Database(s) EPA ID Number

**UNION TRIBUNE PUBLISHING COMPANY (Continued)**

**1000338033**

Capacity Gallons: 280  
 UST Contents: Not reported  
 Other Content Info: WASTE OIL  
 Reg Status: REMOVED  
 Remove Close Date: 1996-02-21 00:00:00  
 Year Installed: 1981-01-01 00:00:00  
 Pipe Type: Not reported  
 Delivery System: Not reported  
 Monitor Code: 07  
 UST Monitor Method: SW TANK SW PRESSURE PIPE W/RESTRICTIVE LLD W/DAILY RECONCILIATION OR WEEKLY GAUGING: TANK AND PIPE TEST ANNUALLY

UST Name: UNDERGROUND TANK 100174 T005  
 Last Update: 2012-11-02 14:17:38  
 Permit Number: 216053  
 Tank Type: UNKNOWN  
 Additional Id: 5  
 Capacity Gallons: 10000  
 UST Contents: DIESEL  
 Other Content Info: DIESEL  
 Reg Status: REMOVED  
 Remove Close Date: 1986-11-08 00:00:00  
 Year Installed: Not reported  
 Pipe Type: Not reported  
 Delivery System: Not reported  
 Monitor Code: 90  
 UST Monitor Method: NO MONITORING ALTERNATIVE SELECTED. VERIFY AND ENTER MONITORING ALTERNATIVE DURING INSPECTION.

UST Name: UNDERGROUND TANK 100174 T006  
 Last Update: 2012-11-02 14:17:38  
 Permit Number: 216053  
 Tank Type: UNKNOWN  
 Additional Id: 6  
 Capacity Gallons: 10000  
 UST Contents: DIESEL  
 Other Content Info: DIESEL  
 Reg Status: REMOVED  
 Remove Close Date: 1986-11-08 00:00:00  
 Year Installed: Not reported  
 Pipe Type: Not reported  
 Delivery System: Not reported  
 Monitor Code: 90  
 UST Monitor Method: NO MONITORING ALTERNATIVE SELECTED. VERIFY AND ENTER MONITORING ALTERNATIVE DURING INSPECTION.

UST Name: UNDERGROUND TANK 100174 T007  
 Last Update: 2012-11-02 14:17:38  
 Permit Number: 216053  
 Tank Type: DOUBLE WALL  
 Additional Id: DIESEL, RT2917, RT3060/AT5540  
 Capacity Gallons: 20000  
 UST Contents: DIESEL  
 Other Content Info: DIESEL  
 Reg Status: REMOVED  
 Remove Close Date: 2012-05-09 00:00:00  
 Year Installed: 1986-01-01 00:00:00

MAP FINDINGS

Map ID  
 Direction  
 Distance  
 Distance (ft.)Site

EDR ID Number  
 EPA ID Number

Database(s)

**UNION TRIBUNE PUBLISHING COMPANY (Continued)**

**1000338033**

Pipe Type: DOUBLE WALL  
 Delivery System: PRESSURE  
 Monitor Code: 31A  
 UST Monitor Method: DW TANK, DW PRESSURIZED PIPE W/ DRY TANK ANNULAR; POSITIVE SHUT-OFF & FAILSAFE, 3.0LLD; UDC W/ POSITIVE SHUT-OFF

UST Name: UNDERGROUND TANK 100174 T008  
 Last Update: 2012-11-02 14:17:38  
 Permit Number: 216053  
 Tank Type: DOUBLE WALL  
 Additional Id: UNLEADED/ RT3060/AT5540  
 Capacity Gallons: 12000  
 UST Contents: REGULAR UNLEADED  
 Other Content Info: REGULAR UNLEADED  
 Reg Status: REMOVED  
 Remove Close Date: 2012-05-09 00:00:00  
 Year Installed: 1986-01-01 00:00:00  
 Pipe Type: DOUBLE WALL  
 Delivery System: PRESSURE  
 Monitor Code: 31A  
 UST Monitor Method: DW TANK, DW PRESSURIZED PIPE W/ DRY TANK ANNULAR; POSITIVE SHUT-OFF & FAILSAFE, 3.0LLD; UDC W/ POSITIVE SHUT-OFF

UST Name: UNDERGROUND TANK 100174 T009  
 Last Update: 2012-11-02 14:17:38  
 Permit Number: 216053  
 Tank Type: DOUBLE WALL  
 Additional Id: MOTOR OIL / RT3060/AT5540  
 Capacity Gallons: 2000  
 UST Contents: Not reported  
 Other Content Info: MOTOR OIL  
 Reg Status: REMOVED  
 Remove Close Date: 2012-05-09 00:00:00  
 Year Installed: 1986-01-01 00:00:00  
 Pipe Type: DOUBLE WALL  
 Delivery System: SUCTION  
 Monitor Code: 21  
 UST Monitor Method: DW TANK DW SUCTION AND/ OR GRAVITY PIPING WITH INTERSTITIAL MONITORS: INTERSTITIAL

**Active Permits:**

Facility Id: 216053  
 Update Date: 11/02/2012  
 Case Number: MIXTURE  
 Name: ANTI-SCALING LIQUID  
 Other Information: VITEC 3000  
 Material Waste: Material  
 Hazardous Categories 1: ACUTE  
 Hazardous Categories 2: Not reported

Facility Id: 216053  
 Update Date: 11/02/2012  
 Case Number: 68476-34-6  
 Name: DIESEL  
 Other Information: UNDERGROUND TANK 100174 T007 DIESEL  
 Material Waste: Material  
 Hazardous Categories 1: FIRE

MAP FINDINGS

Map ID  
 Direction  
 Distance  
 Distance (ft.)Site

EDR ID Number

Database(s) EPA ID Number

**UNION TRIBUNE PUBLISHING COMPANY (Continued)**

**1000338033**

Hazardous Categories 2:	CHRONIC
Facility Id:	216053
Update Date:	11/02/2012
Case Number:	8002-05-9
Name:	MOTOR OIL
Other Information:	UNDERGROUND TANK 100174 T009
Material Waste:	Material
Hazardous Categories 1:	FIRE
Hazardous Categories 2:	ACUTE
Facility Id:	216053
Update Date:	11/02/2012
Case Number:	Not reported
Name:	WASTE 888 USED OIL FILTERS
Other Information:	DRAINED USED OIL FILTER
Material Waste:	Waste
Hazardous Categories 1:	Not reported
Hazardous Categories 2:	Not reported
Facility Id:	216053
Update Date:	11/02/2012
Case Number:	68476-34-6
Name:	DIESEL FUEL OIL #2
Other Information:	Not reported
Material Waste:	Material
Hazardous Categories 1:	FIRE
Hazardous Categories 2:	CHRONIC
Facility Id:	216053
Update Date:	11/02/2012
Case Number:	7664-38-2
Name:	MAIN EDITION 3000 FOUNTAIN SOLUTION
Other Information:	Not reported
Material Waste:	Material
Hazardous Categories 1:	Not reported
Hazardous Categories 2:	Not reported
Facility Id:	216053
Update Date:	11/02/2012
Case Number:	8006-61-9
Name:	REGULAR UNLEADED
Other Information:	UNDERGROUND TANK 100174 T008
Material Waste:	Material
Hazardous Categories 1:	FIRE
Hazardous Categories 2:	ACUTE
Facility Id:	216053
Update Date:	11/02/2012
Case Number:	Not reported
Name:	WASTE 461 PAINT SLUDGE
Other Information:	Not reported
Material Waste:	Waste
Hazardous Categories 1:	Not reported
Hazardous Categories 2:	Not reported
Facility Id:	216053

MAP FINDINGS

Map ID  
 Direction  
 Distance  
 Distance (ft.)Site

EDR ID Number

Database(s) EPA ID Number

**UNION TRIBUNE PUBLISHING COMPANY (Continued)**

**1000338033**

Update Date: 11/02/2012  
 Case Number: 124-38-9  
 Name: CARBON DIOXIDE GAS  
 Other Information: STEEL MIX  
 Material Waste: Material  
 Hazardous Categories 1: FIRE  
 Hazardous Categories 2: PRESSURE RELEASE

Facility Id: 216053  
 Update Date: 11/02/2012  
 Case Number: 7727-37-9  
 Name: NITROGEN/OXYGEN MIX  
 Other Information: Not reported  
 Material Waste: Material  
 Hazardous Categories 1: FIRE  
 Hazardous Categories 2: PRESSURE RELEASE

Facility Id: 216053  
 Update Date: 11/02/2012  
 Case Number: 77-92-9  
 Name: CITRIC ACID  
 Other Information: Not reported  
 Material Waste: Material  
 Hazardous Categories 1: CHRONIC  
 Hazardous Categories 2: Not reported

Facility Id: 216053  
 Update Date: 11/02/2012  
 Case Number: MIXTURE  
 Name: INK:NEWS INK, VARIOUS COLORS  
 Other Information: Not reported  
 Material Waste: Material  
 Hazardous Categories 1: FIRE  
 Hazardous Categories 2: ACUTE

Facility Id: 216053  
 Update Date: 11/02/2012  
 Case Number: Not reported  
 Name: WASTE 221 WASTE OIL & MIXED OIL  
 Other Information: COGEN/HYD PRESS  
 Material Waste: Waste  
 Hazardous Categories 1: Not reported  
 Hazardous Categories 2: Not reported

Facility Id: 216053  
 Update Date: 11/02/2012  
 Case Number: MIXTURE  
 Name: IMPACT 6005  
 Other Information: Not reported  
 Material Waste: Material  
 Hazardous Categories 1: CHRONIC  
 Hazardous Categories 2: Not reported

Facility Id: 216053  
 Update Date: 11/02/2012  
 Case Number: 7782-44-7  
 Name: OXYGEN GAS

MAP FINDINGS

Map ID  
 Direction  
 Distance  
 Distance (ft.)Site

EDR ID Number

Database(s) EPA ID Number

**UNION TRIBUNE PUBLISHING COMPANY (Continued)**

**1000338033**

Other Information: Not reported  
 Material Waste: Material  
 Hazardous Categories 1: FIRE  
 Hazardous Categories 2: PRESSURE RELEASE

Facility Id: 216053  
 Update Date: 11/02/2012  
 Case Number: Not reported  
 Name: PROPANE GAS-CYLINDER (1 GALLON OF PROPANE = 37CF)  
 Other Information: Not reported  
 Material Waste: Material  
 Hazardous Categories 1: FIRE  
 Hazardous Categories 2: Not reported

Facility Id: 216053  
 Update Date: 11/02/2012  
 Case Number: 8002-05-9  
 Name: SYNTHETIC HYDROCARBONS  
 Other Information: USA WASH  
 Material Waste: Material  
 Hazardous Categories 1: FIRE  
 Hazardous Categories 2: ACUTE

Facility Id: 216053  
 Update Date: 11/02/2012  
 Case Number: 8002-05-9  
 Name: OILS, LUBRICATING  
 Other Information: MOTOR OIL  
 Material Waste: Material  
 Hazardous Categories 1: FIRE  
 Hazardous Categories 2: Not reported

Facility Id: 216053  
 Update Date: 11/02/2012  
 Case Number: MIXTURE  
 Name: PACESETTER  
 Other Information: 655 FOUNTAIN SOLUTION  
 Material Waste: Material  
 Hazardous Categories 1: CHRONIC  
 Hazardous Categories 2: Not reported

Facility Id: 216053  
 Update Date: 11/02/2012  
 Case Number: 74-86-2  
 Name: ACETYLENE GAS  
 Other Information: Not reported  
 Material Waste: Material  
 Hazardous Categories 1: PRESSURE RELEASE  
 Hazardous Categories 2: Not reported

Facility Id: 216053  
 Update Date: 11/02/2012  
 Case Number: MIXTURE  
 Name: BLACK INK  
 Other Information: Not reported  
 Material Waste: Material  
 Hazardous Categories 1: FIRE

MAP FINDINGS

Map ID  
 Direction  
 Distance  
 Distance (ft.)Site

EDR ID Number  
 EPA ID Number

Database(s)

**UNION TRIBUNE PUBLISHING COMPANY (Continued)**

**1000338033**

Hazardous Categories 2: ACUTE  
 Facility Id: 216053  
 Update Date: 11/02/2012  
 Case Number: Not reported  
 Name: WASTE 352 ORGANIC SOLIDS (OTHER)  
 Other Information: ABSORBENT, PADS  
 Material Waste: Waste  
 Hazardous Categories 1: Not reported  
 Hazardous Categories 2: Not reported

Facility Id: 210897  
 Business Type: 6HK37  
 EPA Id Number: CAL000344744  
 APN: 437-260-41-00  
 Last HMMD Inspection: 11/15/2011  
 Permit Status: INAC  
 Permit Expiration: 10/31/2012  
 Facility Owner: UNION TRIBUNE PUBLISHING CO  
 Facility Address: 350 CAMINO DE LA REINA  
 Facility City: SAN DIEGO  
 Facility State: CA  
 Facility Zip: 92108  
 UST Owner: THE SAN DIEGO UNION-TRIBUNE, LLC  
 Handle Regulated Hazmat: Y  
 Own Or Operate UST: Y  
 Subject To APSA: Y  
 Generate Haz Waste: Y  
 Treat Haz Waste: Not reported  
 Generate Medical Waste: Not reported

UST:

UST Name: UNDERGROUND TANK 100174 T001  
 Last Update: 2012-11-02 14:17:38  
 Permit Number: 210897  
 Tank Type: UNKNOWN  
 Additional Id: 1  
 Capacity Gallons: 12000  
 UST Contents: REGULAR UNLEADED  
 Other Content Info: REGULAR UNLEADED  
 Reg Status: REMOVED  
 Remove Close Date: 1986-11-08 00:00:00  
 Year Installed: 1972-01-01 00:00:00  
 Pipe Type: Not reported  
 Delivery System: Not reported  
 Monitor Code: 90  
 UST Monitor Method: NO MONITORING ALTERNATIVE SELECTED. VERIFY AND ENTER MONITORING ALTERNATIVE DURING INSPECTION.

UST Name: UNDERGROUND TANK 100174 T002  
 Last Update: 2012-11-02 14:17:38  
 Permit Number: 210897  
 Tank Type: UNKNOWN  
 Additional Id: 2  
 Capacity Gallons: 2000  
 UST Contents: Not reported  
 Other Content Info: WASTE OIL



MAP FINDINGS

Map ID  
 Direction  
 Distance  
 Distance (ft.)Site

EDR ID Number  
 EPA ID Number

Database(s)

**UNION TRIBUNE PUBLISHING COMPANY (Continued)**

**1000338033**

Reg Status: Remove Close Date: Year Installed: Pipe Type: Delivery System: Monitor Code: UST Monitor Method:	REMOVED 1986-11-08 00:00:00 Not reported Not reported Not reported 90 NO MONITORING ALTERNATIVE SELECTED. VERIFY AND ENTER MONITORING ALTERNATIVE DURING INSPECTION.
UST Name: Last Update: Permit Number: Tank Type: Additional Id: Capacity Gallons: UST Contents: Other Content Info: Reg Status: Remove Close Date: Year Installed: Pipe Type: Delivery System: Monitor Code: UST Monitor Method:	UNDERGROUND TANK 100174 T003 2012-11-02 14:17:38 210897 SINGLE WALL 3 DIESEL 500 DIESEL DIESEL REMOVED 1996-02-21 00:00:00 1981-01-01 00:00:00 Not reported Not reported 07 SW TANK SW PRESSURE PIPE W/RESTRICTIVE LLD W/DAILY RECONCILIATION OR WEEKLY GAUGING: TANK AND PIPE TEST ANNUALLY
UST Name: Last Update: Permit Number: Tank Type: Additional Id: Capacity Gallons: UST Contents: Other Content Info: Reg Status: Remove Close Date: Year Installed: Pipe Type: Delivery System: Monitor Code: UST Monitor Method:	UNDERGROUND TANK 100174 T004 2012-11-02 14:17:38 210897 SINGLE WALL 4 WASTE 280 Not reported WASTE OIL REMOVED 1996-02-21 00:00:00 1981-01-01 00:00:00 Not reported Not reported 07 SW TANK SW PRESSURE PIPE W/RESTRICTIVE LLD W/DAILY RECONCILIATION OR WEEKLY GAUGING: TANK AND PIPE TEST ANNUALLY
UST Name: Last Update: Permit Number: Tank Type: Additional Id: Capacity Gallons: UST Contents: Other Content Info: Reg Status: Remove Close Date: Year Installed: Pipe Type: Delivery System: Monitor Code:	UNDERGROUND TANK 100174 T005 2012-11-02 14:17:38 210897 UNKNOWN 5 10000 DIESEL DIESEL REMOVED 1986-11-08 00:00:00 Not reported Not reported Not reported 90

MAP FINDINGS

Map ID  
 Direction  
 Distance  
 Distance (ft.)Site

EDR ID Number

Database(s) EPA ID Number

**UNION TRIBUNE PUBLISHING COMPANY (Continued)**

**1000338033**

UST Monitor Method: NO MONITORING ALTERNATIVE SELECTED. VERIFY AND ENTER MONITORING ALTERNATIVE DURING INSPECTION.

UST Name: UNDERGROUND TANK 100174 T006  
 Last Update: 2012-11-02 14:17:38  
 Permit Number: 210897  
 Tank Type: UNKNOWN  
 Additional Id: 6  
 Capacity Gallons: 10000  
 UST Contents: DIESEL  
 Other Content Info: DIESEL  
 Reg Status: REMOVED  
 Remove Close Date: 1986-11-08 00:00:00  
 Year Installed: Not reported  
 Pipe Type: Not reported  
 Delivery System: Not reported  
 Monitor Code: 90

UST Monitor Method: NO MONITORING ALTERNATIVE SELECTED. VERIFY AND ENTER MONITORING ALTERNATIVE DURING INSPECTION.

UST Name: UNDERGROUND TANK 100174 T007  
 Last Update: 2012-11-02 14:17:38  
 Permit Number: 210897  
 Tank Type: DOUBLE WALL  
 Additional Id: DIESEL, RT2917, RT3060  
 Capacity Gallons: 20000  
 UST Contents: DIESEL  
 Other Content Info: DIESEL  
 Reg Status: REMOVED  
 Remove Close Date: Not reported  
 Year Installed: 1986-01-01 00:00:00  
 Pipe Type: DOUBLE WALL  
 Delivery System: PRESSURE  
 Monitor Code: 31A

UST Monitor Method: DW TANK, DW PRESSURIZED PIPE W/ DRY TANK ANNULAR; POSITIVE SHUT-OFF & FAILSAFE, 3.0LLD; UDC W/ POSITIVE SHUT-OFF

UST Name: UNDERGROUND TANK 100174 T008  
 Last Update: 2012-11-02 14:17:38  
 Permit Number: 210897  
 Tank Type: DOUBLE WALL  
 Additional Id: UNLEADED/ RT3060  
 Capacity Gallons: 12000  
 UST Contents: REGULAR UNLEADED  
 Other Content Info: REGULAR UNLEADED  
 Reg Status: REMOVED  
 Remove Close Date: Not reported  
 Year Installed: 1986-01-01 00:00:00  
 Pipe Type: DOUBLE WALL  
 Delivery System: PRESSURE  
 Monitor Code: 31A

UST Monitor Method: DW TANK, DW PRESSURIZED PIPE W/ DRY TANK ANNULAR; POSITIVE SHUT-OFF & FAILSAFE, 3.0LLD; UDC W/ POSITIVE SHUT-OFF

UST Name: UNDERGROUND TANK 100174 T009  
 Last Update: 2012-11-02 14:17:38  
 Permit Number: 210897

MAP FINDINGS

Map ID  
 Direction  
 Distance  
 Distance (ft.)Site

EDR ID Number

Database(s) EPA ID Number

**UNION TRIBUNE PUBLISHING COMPANY (Continued)**

**1000338033**

Tank Type: DOUBLE WALL  
 Additional Id: MOTOR OIL / RT3060  
 Capacity Gallons: 2000  
 UST Contents: Not reported  
 Other Content Info: MOTOR OIL  
 Reg Status: REMOVED  
 Remove Close Date: Not reported  
 Year Installed: 1986-01-01 00:00:00  
 Pipe Type: DOUBLE WALL  
 Delivery System: SUCTION  
 Monitor Code: 21  
 UST Monitor Method: DW TANK DW SUCTION AND/ OR GRAVITY PIPING WITH INTERSTITIAL MONITORS: INTERSTITIAL

Violations Inactive Permits:

Facility Id: 210897  
 Update Date: 11/02/2012  
 Inspection Date: 11/22/2010  
 Violation Code: 6HV3192  
 Violation: NO D.O INSPECTION/INCOMPL;NO REPORTS  
 Violation Citation: Designated Operator monthly inspection not conducted or incomplete; or DO inspection reports not onsite 2715 (c)(d)(e)  
 Activity: Inactive Permit

Facility Id: 100174  
 Business Type: 6HK37  
 EPA Id Number: CAD981449556  
 APN: 437-260-41-00  
 Last HMMMD Inspection: 11/18/2008  
 Permit Status: CHNG  
 Permit Expiration: 01/31/2010  
 Facility Owner: COPLEY PRESS  
 Facility Address: 350 CAMINO DE LA REINA  
 Facility City: SAN DIEGO  
 Facility State: CA  
 Facility Zip: 92108-3003  
 UST Owner: COPLEY PRESS INC  
 Handle Regulated Hazmat: Y  
 Own Or Operate UST: Y  
 Subject To APSA: Not reported  
 Generate Haz Waste: Y  
 Treat Haz Waste: Not reported  
 Generate Medical Waste: Not reported

UST:

UST Name: UNDERGROUND TANK 100174 T001  
 Last Update: 2012-11-02 14:17:38  
 Permit Number: 100174  
 Tank Type: UNKNOWN  
 Additional Id: 1  
 Capacity Gallons: 12000  
 UST Contents: REGULAR UNLEADED  
 Other Content Info: REGULAR UNLEADED  
 Reg Status: REMOVED  
 Remove Close Date: 1986-11-08 00:00:00  
 Year Installed: 1972-01-01 00:00:00

MAP FINDINGS

Map ID  
 Direction  
 Distance  
 Distance (ft.)Site

EDR ID Number

Database(s) EPA ID Number

**UNION TRIBUNE PUBLISHING COMPANY (Continued)**

**1000338033**

Pipe Type: Not reported  
 Delivery System: Not reported  
 Monitor Code: 90  
 UST Monitor Method: NO MONITORING ALTERNATIVE SELECTED. VERIFY AND ENTER MONITORING ALTERNATIVE DURING INSPECTION.

UST Name: UNDERGROUND TANK 100174 T002  
 Last Update: 2012-11-02 14:17:38  
 Permit Number: 100174  
 Tank Type: UNKNOWN  
 Additional Id: 2  
 Capacity Gallons: 2000  
 UST Contents: Not reported  
 Other Content Info: WASTE OIL  
 Reg Status: REMOVED  
 Remove Close Date: 1986-11-08 00:00:00  
 Year Installed: Not reported  
 Pipe Type: Not reported  
 Delivery System: Not reported  
 Monitor Code: 90  
 UST Monitor Method: NO MONITORING ALTERNATIVE SELECTED. VERIFY AND ENTER MONITORING ALTERNATIVE DURING INSPECTION.

UST Name: UNDERGROUND TANK 100174 T003  
 Last Update: 2012-11-02 14:17:38  
 Permit Number: 100174  
 Tank Type: SINGLE WALL  
 Additional Id: 3 DIESEL  
 Capacity Gallons: 500  
 UST Contents: DIESEL  
 Other Content Info: DIESEL  
 Reg Status: REMOVED  
 Remove Close Date: 1996-02-21 00:00:00  
 Year Installed: 1981-01-01 00:00:00  
 Pipe Type: Not reported  
 Delivery System: Not reported  
 Monitor Code: 07  
 UST Monitor Method: SW TANK SW PRESSURE PIPE W/RESTRICTIVE LLD W/DAILY RECONCILIATION OR WEEKLY GAUGING: TANK AND PIPE TEST ANNUALLY

UST Name: UNDERGROUND TANK 100174 T004  
 Last Update: 2012-11-02 14:17:38  
 Permit Number: 100174  
 Tank Type: SINGLE WALL  
 Additional Id: 4 WASTE  
 Capacity Gallons: 280  
 UST Contents: Not reported  
 Other Content Info: WASTE OIL  
 Reg Status: REMOVED  
 Remove Close Date: 1996-02-21 00:00:00  
 Year Installed: 1981-01-01 00:00:00  
 Pipe Type: Not reported  
 Delivery System: Not reported  
 Monitor Code: 07  
 UST Monitor Method: SW TANK SW PRESSURE PIPE W/RESTRICTIVE LLD W/DAILY RECONCILIATION OR WEEKLY GAUGING: TANK AND PIPE TEST ANNUALLY

MAP FINDINGS

Map ID  
 Direction  
 Distance  
 Distance (ft.)Site

EDR ID Number

Database(s) EPA ID Number

**UNION TRIBUNE PUBLISHING COMPANY (Continued)**

**1000338033**

UST Name: UNDERGROUND TANK 100174 T005  
 Last Update: 2012-11-02 14:17:38  
 Permit Number: 100174  
 Tank Type: UNKNOWN  
 Additional Id: 5  
 Capacity Gallons: 10000  
 UST Contents: DIESEL  
 Other Content Info: DIESEL  
 Reg Status: REMOVED  
 Remove Close Date: 1986-11-08 00:00:00  
 Year Installed: Not reported  
 Pipe Type: Not reported  
 Delivery System: Not reported  
 Monitor Code: 90  
 UST Monitor Method: NO MONITORING ALTERNATIVE SELECTED. VERIFY AND ENTER MONITORING ALTERNATIVE DURING INSPECTION.

UST Name: UNDERGROUND TANK 100174 T006  
 Last Update: 2012-11-02 14:17:38  
 Permit Number: 100174  
 Tank Type: UNKNOWN  
 Additional Id: 6  
 Capacity Gallons: 10000  
 UST Contents: DIESEL  
 Other Content Info: DIESEL  
 Reg Status: REMOVED  
 Remove Close Date: 1986-11-08 00:00:00  
 Year Installed: Not reported  
 Pipe Type: Not reported  
 Delivery System: Not reported  
 Monitor Code: 90  
 UST Monitor Method: NO MONITORING ALTERNATIVE SELECTED. VERIFY AND ENTER MONITORING ALTERNATIVE DURING INSPECTION.

UST Name: UNDERGROUND TANK 100174 T007  
 Last Update: 2012-11-02 14:17:38  
 Permit Number: 100174  
 Tank Type: DOUBLE WALL  
 Additional Id: DIESEL, RT2917, RT3060  
 Capacity Gallons: 20000  
 UST Contents: DIESEL  
 Other Content Info: DIESEL  
 Reg Status: REMOVED  
 Remove Close Date: Not reported  
 Year Installed: 1986-01-01 00:00:00  
 Pipe Type: DOUBLE WALL  
 Delivery System: PRESSURE  
 Monitor Code: 31A  
 UST Monitor Method: DW TANK, DW PRESSURIZED PIPE W/ DRY TANK ANNULAR; POSITIVE SHUT-OFF & FAILSAFE, 3.0LLD; UDC W/ POSITIVE SHUT-OFF

UST Name: UNDERGROUND TANK 100174 T008  
 Last Update: 2012-11-02 14:17:38  
 Permit Number: 100174  
 Tank Type: DOUBLE WALL  
 Additional Id: UNLEADED/ RT3060  
 Capacity Gallons: 12000

MAP FINDINGS

Map ID  
 Direction  
 Distance  
 Distance (ft.)Site

EDR ID Number  
 EPA ID Number

Database(s)

**UNION TRIBUNE PUBLISHING COMPANY (Continued)**

**1000338033**

UST Contents: REGULAR UNLEADED  
 Other Content Info: REGULAR UNLEADED  
 Reg Status: REMOVED  
 Remove Close Date: Not reported  
 Year Installed: 1986-01-01 00:00:00  
 Pipe Type: DOUBLE WALL  
 Delivery System: PRESSURE  
 Monitor Code: 31A  
 UST Monitor Method: DW TANK, DW PRESSURIZED PIPE W/ DRY TANK ANNULAR; POSITIVE SHUT-OFF & FAILSAFE, 3.0LLD; UDC W/ POSITIVE SHUT-OFF

UST Name: UNDERGROUND TANK 100174 T009  
 Last Update: 2012-11-02 14:17:38  
 Permit Number: 100174  
 Tank Type: DOUBLE WALL  
 Additional Id: MOTOR OIL / RT3060  
 Capacity Gallons: 2000  
 UST Contents: Not reported  
 Other Content Info: MOTOR OIL  
 Reg Status: REMOVED  
 Remove Close Date: Not reported  
 Year Installed: 1986-01-01 00:00:00  
 Pipe Type: DOUBLE WALL  
 Delivery System: SUCTION  
 Monitor Code: 52  
 UST Monitor Method: DW TANK DW SUCTION PIPE W/INTERSTITIAL HYDROSTATIC TANK, PIPING, SUMPS & VENT LINES; VISUAL MONIT FOR PIPE INSIDE BLDG: EGT ONLY

Facility Id: 216053  
 Business Type: 6HK37  
 EPA Id Number: CAD981449556  
 APN: 437-260-41-00  
 Last HMMD Inspection: 03/06/2012  
 Permit Status: OPEN  
 Permit Expiration: 08/31/2013  
 Facility Owner: MLIM, LLC  
 Facility Address: 350 CAMINO DE LA REINA  
 Facility City: SAN DIEGO  
 Facility State: CA  
 Facility Zip: 92108  
 UST Owner: MLIM, LLC DBA THE SAN DIEGO UNION-TRIBUNE, LLC  
 Handle Regulated Hazmat: Y  
 Own Or Operate UST: Y  
 Subject To APSA: Y  
 Generate Haz Waste: Y  
 Treat Haz Waste: Not reported  
 Generate Medical Waste: Y

UST:  
 UST Name: UNDERGROUND TANK 100174 T001  
 Last Update: 2012-11-02 14:17:38  
 Permit Number: 216053  
 Tank Type: UNKNOWN  
 Additional Id: 1  
 Capacity Gallons: 12000  
 UST Contents: REGULAR UNLEADED  
 Other Content Info: REGULAR UNLEADED

MAP FINDINGS

Map ID  
 Direction  
 Distance  
 Distance (ft.)Site

EDR ID Number

Database(s) EPA ID Number

**UNION TRIBUNE PUBLISHING COMPANY (Continued)**

**1000338033**

Reg Status: REMOVED  
 Remove Close Date: 1986-11-08 00:00:00  
 Year Installed: 1972-01-01 00:00:00  
 Pipe Type: Not reported  
 Delivery System: Not reported  
 Monitor Code: 90  
 UST Monitor Method: NO MONITORING ALTERNATIVE SELECTED. VERIFY AND ENTER MONITORING ALTERNATIVE DURING INSPECTION.

UST Name: UNDERGROUND TANK 100174 T002  
 Last Update: 2012-11-02 14:17:38  
 Permit Number: 216053  
 Tank Type: UNKNOWN  
 Additional Id: 2  
 Capacity Gallons: 2000  
 UST Contents: Not reported  
 Other Content Info: WASTE OIL  
 Reg Status: REMOVED  
 Remove Close Date: 1986-11-08 00:00:00  
 Year Installed: Not reported  
 Pipe Type: Not reported  
 Delivery System: Not reported  
 Monitor Code: 90  
 UST Monitor Method: NO MONITORING ALTERNATIVE SELECTED. VERIFY AND ENTER MONITORING ALTERNATIVE DURING INSPECTION.

UST Name: UNDERGROUND TANK 100174 T003  
 Last Update: 2012-11-02 14:17:38  
 Permit Number: 216053  
 Tank Type: SINGLE WALL  
 Additional Id: 3 DIESEL  
 Capacity Gallons: 500  
 UST Contents: DIESEL  
 Other Content Info: DIESEL  
 Reg Status: REMOVED  
 Remove Close Date: 1996-02-21 00:00:00  
 Year Installed: 1981-01-01 00:00:00  
 Pipe Type: Not reported  
 Delivery System: Not reported  
 Monitor Code: 07  
 UST Monitor Method: SW TANK SW PRESSURE PIPE W/RESTRICTIVE LLD W/DAILY RECONCILIATION OR WEEKLY GAUGING: TANK AND PIPE TEST ANNUALLY

UST Name: UNDERGROUND TANK 100174 T004  
 Last Update: 2012-11-02 14:17:38  
 Permit Number: 216053  
 Tank Type: SINGLE WALL  
 Additional Id: 4 WASTE  
 Capacity Gallons: 280  
 UST Contents: Not reported  
 Other Content Info: WASTE OIL  
 Reg Status: REMOVED  
 Remove Close Date: 1996-02-21 00:00:00  
 Year Installed: 1981-01-01 00:00:00  
 Pipe Type: Not reported  
 Delivery System: Not reported  
 Monitor Code: 07

MAP FINDINGS

Map ID  
 Direction  
 Distance  
 Distance (ft.)Site

EDR ID Number

Database(s) EPA ID Number

**UNION TRIBUNE PUBLISHING COMPANY (Continued)**

**1000338033**

UST Monitor Method: SW TANK SW PRESSURE PIPE W/RESTRICTIVE LLD W/DAILY RECONCILIATION OR WEEKLY GAUGING: TANK AND PIPE TEST ANNUALLY

UST Name: UNDERGROUND TANK 100174 T005  
 Last Update: 2012-11-02 14:17:38  
 Permit Number: 216053  
 Tank Type: UNKNOWN  
 Additional Id: 5  
 Capacity Gallons: 10000  
 UST Contents: DIESEL  
 Other Content Info: DIESEL  
 Reg Status: REMOVED  
 Remove Close Date: 1986-11-08 00:00:00  
 Year Installed: Not reported  
 Pipe Type: Not reported  
 Delivery System: Not reported  
 Monitor Code: 90

UST Monitor Method: NO MONITORING ALTERNATIVE SELECTED. VERIFY AND ENTER MONITORING ALTERNATIVE DURING INSPECTION.

UST Name: UNDERGROUND TANK 100174 T006  
 Last Update: 2012-11-02 14:17:38  
 Permit Number: 216053  
 Tank Type: UNKNOWN  
 Additional Id: 6  
 Capacity Gallons: 10000  
 UST Contents: DIESEL  
 Other Content Info: DIESEL  
 Reg Status: REMOVED  
 Remove Close Date: 1986-11-08 00:00:00  
 Year Installed: Not reported  
 Pipe Type: Not reported  
 Delivery System: Not reported  
 Monitor Code: 90

UST Monitor Method: NO MONITORING ALTERNATIVE SELECTED. VERIFY AND ENTER MONITORING ALTERNATIVE DURING INSPECTION.

UST Name: UNDERGROUND TANK 100174 T007  
 Last Update: 2012-11-02 14:17:38  
 Permit Number: 216053  
 Tank Type: DOUBLE WALL  
 Additional Id: DIESEL, RT2917, RT3060/AT5540  
 Capacity Gallons: 20000  
 UST Contents: DIESEL  
 Other Content Info: DIESEL  
 Reg Status: REMOVED  
 Remove Close Date: 2012-05-09 00:00:00  
 Year Installed: 1986-01-01 00:00:00  
 Pipe Type: DOUBLE WALL  
 Delivery System: PRESSURE  
 Monitor Code: 31A

UST Monitor Method: DW TANK, DW PRESSURIZED PIPE W/ DRY TANK ANNULAR; POSITIVE SHUT-OFF & FAILSAFE, 3.0LLD; UDC W/ POSITIVE SHUT-OFF

UST Name: UNDERGROUND TANK 100174 T008  
 Last Update: 2012-11-02 14:17:38  
 Permit Number: 216053



MAP FINDINGS

Map ID  
 Direction  
 Distance  
 Distance (ft.)Site

EDR ID Number  
 EPA ID Number

Database(s)

**UNION TRIBUNE PUBLISHING COMPANY (Continued)**

**1000338033**

Tank Type: DOUBLE WALL  
 Additional Id: UNLEADED/ RT3060/AT5540  
 Capacity Gallons: 12000  
 UST Contents: REGULAR UNLEADED  
 Other Content Info: REGULAR UNLEADED  
 Reg Status: REMOVED  
 Remove Close Date: 2012-05-09 00:00:00  
 Year Installed: 1986-01-01 00:00:00  
 Pipe Type: DOUBLE WALL  
 Delivery System: PRESSURE  
 Monitor Code: 31A  
 UST Monitor Method: DW TANK, DW PRESSURIZED PIPE W/ DRY TANK ANNULAR; POSITIVE SHUT-OFF & FAILSAFE, 3.0LLD; UDC W/ POSITIVE SHUT-OFF

UST Name: UNDERGROUND TANK 100174 T009  
 Last Update: 2012-11-02 14:17:38  
 Permit Number: 216053  
 Tank Type: DOUBLE WALL  
 Additional Id: MOTOR OIL / RT3060/AT5540  
 Capacity Gallons: 2000  
 UST Contents: Not reported  
 Other Content Info: MOTOR OIL  
 Reg Status: REMOVED  
 Remove Close Date: 2012-05-09 00:00:00  
 Year Installed: 1986-01-01 00:00:00  
 Pipe Type: DOUBLE WALL  
 Delivery System: SUCTION  
 Monitor Code: 21  
 UST Monitor Method: DW TANK DW SUCTION AND/ OR GRAVITY PIPING WITH INTERSTITIAL MONITORS: INTERSTITIAL

**Active Permits:**

Facility Id: 216053  
 Update Date: 11/02/2012  
 Case Number: MIXTURE  
 Name: ANTI-SCALING LIQUID  
 Other Information: VITEC 3000  
 Material Waste: Material  
 Hazardous Categories 1: ACUTE  
 Hazardous Categories 2: Not reported

Facility Id: 216053  
 Update Date: 11/02/2012  
 Case Number: 68476-34-6  
 Name: DIESEL  
 Other Information: UNDERGROUND TANK 100174 T007 DIESEL  
 Material Waste: Material  
 Hazardous Categories 1: FIRE  
 Hazardous Categories 2: CHRONIC

Facility Id: 216053  
 Update Date: 11/02/2012  
 Case Number: 8002-05-9  
 Name: MOTOR OIL  
 Other Information: UNDERGROUND TANK 100174 T009  
 Material Waste: Material  
 Hazardous Categories 1: FIRE

MAP FINDINGS

Map ID  
 Direction  
 Distance  
 Distance (ft.)Site

EDR ID Number

Database(s) EPA ID Number

**UNION TRIBUNE PUBLISHING COMPANY (Continued)**

**1000338033**

Hazardous Categories 2:	ACUTE
Facility Id:	216053
Update Date:	11/02/2012
Case Number:	Not reported
Name:	WASTE 888 USED OIL FILTERS
Other Information:	DRAINED USED OIL FILTER
Material Waste:	Waste
Hazardous Categories 1:	Not reported
Hazardous Categories 2:	Not reported
Facility Id:	216053
Update Date:	11/02/2012
Case Number:	68476-34-6
Name:	DIESEL FUEL OIL #2
Other Information:	Not reported
Material Waste:	Material
Hazardous Categories 1:	FIRE
Hazardous Categories 2:	CHRONIC
Facility Id:	216053
Update Date:	11/02/2012
Case Number:	7664-38-2
Name:	MAIN EDITION 3000 FOUNTAIN SOLUTION
Other Information:	Not reported
Material Waste:	Material
Hazardous Categories 1:	Not reported
Hazardous Categories 2:	Not reported
Facility Id:	216053
Update Date:	11/02/2012
Case Number:	8006-61-9
Name:	REGULAR UNLEADED
Other Information:	UNDERGROUND TANK 100174 T008
Material Waste:	Material
Hazardous Categories 1:	FIRE
Hazardous Categories 2:	ACUTE
Facility Id:	216053
Update Date:	11/02/2012
Case Number:	Not reported
Name:	WASTE 461 PAINT SLUDGE
Other Information:	Not reported
Material Waste:	Waste
Hazardous Categories 1:	Not reported
Hazardous Categories 2:	Not reported
Facility Id:	216053
Update Date:	11/02/2012
Case Number:	124-38-9
Name:	CARBON DIOXIDE GAS
Other Information:	STEEL MIX
Material Waste:	Material
Hazardous Categories 1:	FIRE
Hazardous Categories 2:	PRESSURE RELEASE
Facility Id:	216053

MAP FINDINGS

Map ID  
 Direction  
 Distance  
 Distance (ft.)Site

EDR ID Number

Database(s) EPA ID Number

**UNION TRIBUNE PUBLISHING COMPANY (Continued)**

**1000338033**

Update Date: 11/02/2012  
 Case Number: 7727-37-9  
 Name: NITROGEN/OXYGEN MIX  
 Other Information: Not reported  
 Material Waste: Material  
 Hazardous Categories 1: FIRE  
 Hazardous Categories 2: PRESSURE RELEASE

Facility Id: 216053  
 Update Date: 11/02/2012  
 Case Number: 77-92-9  
 Name: CITRIC ACID  
 Other Information: Not reported  
 Material Waste: Material  
 Hazardous Categories 1: CHRONIC  
 Hazardous Categories 2: Not reported

Facility Id: 216053  
 Update Date: 11/02/2012  
 Case Number: MIXTURE  
 Name: INK:NEWS INK, VARIOUS COLORS  
 Other Information: Not reported  
 Material Waste: Material  
 Hazardous Categories 1: FIRE  
 Hazardous Categories 2: ACUTE

Facility Id: 216053  
 Update Date: 11/02/2012  
 Case Number: Not reported  
 Name: WASTE 221 WASTE OIL & MIXED OIL  
 Other Information: COGEN/HYD PRESS  
 Material Waste: Waste  
 Hazardous Categories 1: Not reported  
 Hazardous Categories 2: Not reported

Facility Id: 216053  
 Update Date: 11/02/2012  
 Case Number: MIXTURE  
 Name: IMPACT 6005  
 Other Information: Not reported  
 Material Waste: Material  
 Hazardous Categories 1: CHRONIC  
 Hazardous Categories 2: Not reported

Facility Id: 216053  
 Update Date: 11/02/2012  
 Case Number: 7782-44-7  
 Name: OXYGEN GAS  
 Other Information: Not reported  
 Material Waste: Material  
 Hazardous Categories 1: FIRE  
 Hazardous Categories 2: PRESSURE RELEASE

Facility Id: 216053  
 Update Date: 11/02/2012  
 Case Number: Not reported  
 Name: PROPANE GAS-CYLINDER (1 GALLON OF PROPANE = 37CF)

MAP FINDINGS

Map ID  
 Direction  
 Distance  
 Distance (ft.)Site

EDR ID Number

Database(s) EPA ID Number

**UNION TRIBUNE PUBLISHING COMPANY (Continued)**

**1000338033**

Other Information: Not reported  
 Material Waste: Material  
 Hazardous Categories 1: FIRE  
 Hazardous Categories 2: Not reported

Facility Id: 216053  
 Update Date: 11/02/2012  
 Case Number: 8002-05-9  
 Name: SYNTHETIC HYDROCARBONS  
 Other Information: USA WASH  
 Material Waste: Material  
 Hazardous Categories 1: FIRE  
 Hazardous Categories 2: ACUTE

Facility Id: 216053  
 Update Date: 11/02/2012  
 Case Number: 8002-05-9  
 Name: OILS, LUBRICATING  
 Other Information: MOTOR OIL  
 Material Waste: Material  
 Hazardous Categories 1: FIRE  
 Hazardous Categories 2: Not reported

Facility Id: 216053  
 Update Date: 11/02/2012  
 Case Number: MIXTURE  
 Name: PACESETTER  
 Other Information: 655 FOUNTAIN SOLUTION  
 Material Waste: Material  
 Hazardous Categories 1: CHRONIC  
 Hazardous Categories 2: Not reported

Facility Id: 216053  
 Update Date: 11/02/2012  
 Case Number: 74-86-2  
 Name: ACETYLENE GAS  
 Other Information: Not reported  
 Material Waste: Material  
 Hazardous Categories 1: PRESSURE RELEASE  
 Hazardous Categories 2: Not reported

Facility Id: 216053  
 Update Date: 11/02/2012  
 Case Number: MIXTURE  
 Name: BLACK INK  
 Other Information: Not reported  
 Material Waste: Material  
 Hazardous Categories 1: FIRE  
 Hazardous Categories 2: ACUTE

Facility Id: 216053  
 Update Date: 11/02/2012  
 Case Number: Not reported  
 Name: WASTE 352 ORGANIC SOLIDS (OTHER)  
 Other Information: ABSORBENT, PADS  
 Material Waste: Waste  
 Hazardous Categories 1: Not reported

MAP FINDINGS

Map ID  
 Direction  
 Distance  
 Distance (ft.)Site

EDR ID Number

Database(s) EPA ID Number

**UNION TRIBUNE PUBLISHING COMPANY (Continued)**

**1000338033**

Hazardous Categories 2: Not reported

[Click this hyperlink](#) while viewing on your computer to access  
 7 additional CA\_HMMD: record(s) in the EDR Site Report.

EMI:

Year: 1987  
 County Code: 37  
 Air Basin: SD  
 Facility ID: 1976  
 Air District Name: SD  
 SIC Code: 2512  
 Air District Name: SAN DIEGO COUNTY APCD  
 Community Health Air Pollution Info System: Not reported  
 Consolidated Emission Reporting Rule: Not reported  
 Total Organic Hydrocarbon Gases Tons/Yr: 5  
 Reactive Organic Gases Tons/Yr: 0  
 Carbon Monoxide Emissions Tons/Yr: 21  
 NOX - Oxides of Nitrogen Tons/Yr: 74  
 SOX - Oxides of Sulphur Tons/Yr: 0  
 Particulate Matter Tons/Yr: 3  
 Part. Matter 10 Micrometers & Smlr Tons/Yr: 2

Year: 1990  
 County Code: 37  
 Air Basin: SD  
 Facility ID: 1976  
 Air District Name: SD  
 SIC Code: 2711  
 Air District Name: SAN DIEGO COUNTY APCD  
 Community Health Air Pollution Info System: Not reported  
 Consolidated Emission Reporting Rule: Not reported  
 Total Organic Hydrocarbon Gases Tons/Yr: 11  
 Reactive Organic Gases Tons/Yr: 9  
 Carbon Monoxide Emissions Tons/Yr: 7  
 NOX - Oxides of Nitrogen Tons/Yr: 2  
 SOX - Oxides of Sulphur Tons/Yr: 0  
 Particulate Matter Tons/Yr: 1  
 Part. Matter 10 Micrometers & Smlr Tons/Yr: 0

Year: 1995  
 County Code: 37  
 Air Basin: SD  
 Facility ID: 1976  
 Air District Name: SD  
 SIC Code: 2711  
 Air District Name: SAN DIEGO COUNTY APCD  
 Community Health Air Pollution Info System: Not reported  
 Consolidated Emission Reporting Rule: Not reported  
 Total Organic Hydrocarbon Gases Tons/Yr: 35  
 Reactive Organic Gases Tons/Yr: 34  
 Carbon Monoxide Emissions Tons/Yr: 5  
 NOX - Oxides of Nitrogen Tons/Yr: 1  
 SOX - Oxides of Sulphur Tons/Yr: 0  
 Particulate Matter Tons/Yr: 0  
 Part. Matter 10 Micrometers & Smlr Tons/Yr: 0

MAP FINDINGS

Map ID  
 Direction  
 Distance  
 Distance (ft.)Site

EDR ID Number  
 EPA ID Number

Database(s)

**UNION TRIBUNE PUBLISHING COMPANY (Continued)**

**1000338033**

Year: 1996  
 County Code: 37  
 Air Basin: SD  
 Facility ID: 1976  
 Air District Name: SD  
 SIC Code: 2711  
 Air District Name: SAN DIEGO COUNTY APCD  
 Community Health Air Pollution Info System: Not reported  
 Consolidated Emission Reporting Rule: Not reported  
 Total Organic Hydrocarbon Gases Tons/Yr: 35  
 Reactive Organic Gases Tons/Yr: 34  
 Carbon Monoxide Emissions Tons/Yr: 5  
 NOX - Oxides of Nitrogen Tons/Yr: 1  
 SOX - Oxides of Sulphur Tons/Yr: 0  
 Particulate Matter Tons/Yr: 0  
 Part. Matter 10 Micrometers & Smlr Tons/Yr: 0

Year: 1997  
 County Code: 37  
 Air Basin: SD  
 Facility ID: 1976  
 Air District Name: SD  
 SIC Code: 2711  
 Air District Name: SAN DIEGO COUNTY APCD  
 Community Health Air Pollution Info System: Not reported  
 Consolidated Emission Reporting Rule: Not reported  
 Total Organic Hydrocarbon Gases Tons/Yr: 35  
 Reactive Organic Gases Tons/Yr: 34  
 Carbon Monoxide Emissions Tons/Yr: 5  
 NOX - Oxides of Nitrogen Tons/Yr: 1  
 SOX - Oxides of Sulphur Tons/Yr: 0  
 Particulate Matter Tons/Yr: 0  
 Part. Matter 10 Micrometers & Smlr Tons/Yr: 0

Year: 1998  
 County Code: 37  
 Air Basin: SD  
 Facility ID: 1976  
 Air District Name: SD  
 SIC Code: 2711  
 Air District Name: SAN DIEGO COUNTY APCD  
 Community Health Air Pollution Info System: Not reported  
 Consolidated Emission Reporting Rule: Not reported  
 Total Organic Hydrocarbon Gases Tons/Yr: 11  
 Reactive Organic Gases Tons/Yr: 11  
 Carbon Monoxide Emissions Tons/Yr: 4  
 NOX - Oxides of Nitrogen Tons/Yr: 1  
 SOX - Oxides of Sulphur Tons/Yr: 0  
 Particulate Matter Tons/Yr: 1  
 Part. Matter 10 Micrometers & Smlr Tons/Yr: 1

Year: 1999  
 County Code: 37  
 Air Basin: SD  
 Facility ID: 1976  
 Air District Name: SD  
 SIC Code: 2711

MAP FINDINGS

Map ID  
 Direction  
 Distance  
 Distance (ft.)Site

EDR ID Number  
 EPA ID Number

Database(s)

**UNION TRIBUNE PUBLISHING COMPANY (Continued)**

**1000338033**

Air District Name: SAN DIEGO COUNTY APCD  
 Community Health Air Pollution Info System: Not reported  
 Consolidated Emission Reporting Rule: Not reported  
 Total Organic Hydrocarbon Gases Tons/Yr: 11  
 Reactive Organic Gases Tons/Yr: 11  
 Carbon Monoxide Emissions Tons/Yr: 4  
 NOX - Oxides of Nitrogen Tons/Yr: 1  
 SOX - Oxides of Sulphur Tons/Yr: 0  
 Particulate Matter Tons/Yr: 1  
 Part. Matter 10 Micrometers & Smlr Tons/Yr: 1

Year: 2000  
 County Code: 37  
 Air Basin: SD  
 Facility ID: 1976  
 Air District Name: SD  
 SIC Code: 2711  
 Air District Name: SAN DIEGO COUNTY APCD  
 Community Health Air Pollution Info System: Not reported  
 Consolidated Emission Reporting Rule: Not reported  
 Total Organic Hydrocarbon Gases Tons/Yr: 5  
 Reactive Organic Gases Tons/Yr: 5  
 Carbon Monoxide Emissions Tons/Yr: 5  
 NOX - Oxides of Nitrogen Tons/Yr: 1  
 SOX - Oxides of Sulphur Tons/Yr: 0  
 Particulate Matter Tons/Yr: 1  
 Part. Matter 10 Micrometers & Smlr Tons/Yr: 1

Year: 2001  
 County Code: 37  
 Air Basin: SD  
 Facility ID: 1976  
 Air District Name: SD  
 SIC Code: 2711  
 Air District Name: SAN DIEGO COUNTY APCD  
 Community Health Air Pollution Info System: Y  
 Consolidated Emission Reporting Rule: Not reported  
 Total Organic Hydrocarbon Gases Tons/Yr: 3  
 Reactive Organic Gases Tons/Yr: 3  
 Carbon Monoxide Emissions Tons/Yr: 28  
 NOX - Oxides of Nitrogen Tons/Yr: 7  
 SOX - Oxides of Sulphur Tons/Yr: 0  
 Particulate Matter Tons/Yr: 1  
 Part. Matter 10 Micrometers & Smlr Tons/Yr: 1

Year: 2002  
 County Code: 37  
 Air Basin: SD  
 Facility ID: 1976  
 Air District Name: SD  
 SIC Code: 2711  
 Air District Name: SAN DIEGO COUNTY APCD  
 Community Health Air Pollution Info System: Y  
 Consolidated Emission Reporting Rule: Not reported  
 Total Organic Hydrocarbon Gases Tons/Yr: 3  
 Reactive Organic Gases Tons/Yr: 3  
 Carbon Monoxide Emissions Tons/Yr: 28

MAP FINDINGS

Map ID  
 Direction  
 Distance  
 Distance (ft.)Site

EDR ID Number  
 EPA ID Number

Database(s)

**UNION TRIBUNE PUBLISHING COMPANY (Continued)**

**1000338033**

NOX - Oxides of Nitrogen Tons/Yr:	7
SOX - Oxides of Sulphur Tons/Yr:	0
Particulate Matter Tons/Yr:	1
Part. Matter 10 Micrometers & Smlr Tons/Yr:	1
Year:	2003
County Code:	37
Air Basin:	SD
Facility ID:	1976
Air District Name:	SD
SIC Code:	2711
Air District Name:	SAN DIEGO COUNTY APCD
Community Health Air Pollution Info System:	Not reported
Consolidated Emission Reporting Rule:	Not reported
Total Organic Hydrocarbon Gases Tons/Yr:	3
Reactive Organic Gases Tons/Yr:	3
Carbon Monoxide Emissions Tons/Yr:	28
NOX - Oxides of Nitrogen Tons/Yr:	7
SOX - Oxides of Sulphur Tons/Yr:	0
Particulate Matter Tons/Yr:	1
Part. Matter 10 Micrometers & Smlr Tons/Yr:	1
Year:	2004
County Code:	37
Air Basin:	SD
Facility ID:	1976
Air District Name:	SD
SIC Code:	2711
Air District Name:	SAN DIEGO COUNTY APCD
Community Health Air Pollution Info System:	Y
Consolidated Emission Reporting Rule:	Not reported
Total Organic Hydrocarbon Gases Tons/Yr:	3.431258511
Reactive Organic Gases Tons/Yr:	2.541363037
Carbon Monoxide Emissions Tons/Yr:	27.9809063
NOX - Oxides of Nitrogen Tons/Yr:	7.257413889
SOX - Oxides of Sulphur Tons/Yr:	0.05948885
Particulate Matter Tons/Yr:	0.65623853
Part. Matter 10 Micrometers & Smlr Tons/Yr:	0.65623181
Year:	2005
County Code:	37
Air Basin:	SD
Facility ID:	1976
Air District Name:	SD
SIC Code:	2711
Air District Name:	SAN DIEGO COUNTY APCD
Community Health Air Pollution Info System:	Not reported
Consolidated Emission Reporting Rule:	Not reported
Total Organic Hydrocarbon Gases Tons/Yr:	4.342438
Reactive Organic Gases Tons/Yr:	3.36544216
Carbon Monoxide Emissions Tons/Yr:	38.76166
NOX - Oxides of Nitrogen Tons/Yr:	7.55526
SOX - Oxides of Sulphur Tons/Yr:	.06150121
Particulate Matter Tons/Yr:	.7195002490351947752
Part. Matter 10 Micrometers & Smlr Tons/Yr:	.7152071
Year:	2006



MAP FINDINGS

Map ID  
 Direction  
 Distance  
 Distance (ft.)Site

EDR ID Number  
 EPA ID Number

Database(s)

**UNION TRIBUNE PUBLISHING COMPANY (Continued)**

**1000338033**

County Code: 37  
 Air Basin: SD  
 Facility ID: 1976  
 Air District Name: SD  
 SIC Code: 2711  
 Air District Name: SAN DIEGO COUNTY APCD  
 Community Health Air Pollution Info System: Not reported  
 Consolidated Emission Reporting Rule: Not reported  
 Total Organic Hydrocarbon Gases Tons/Yr: 7.682348322  
 Reactive Organic Gases Tons/Yr: 6.559161185  
 Carbon Monoxide Emissions Tons/Yr: 51.683414564  
 NOX - Oxides of Nitrogen Tons/Yr: 8.383484271  
 SOX - Oxides of Sulphur Tons/Yr: .071356738  
 Particulate Matter Tons/Yr: .830199979  
 Part. Matter 10 Micrometers & Smlr Tons/Yr: .830195879

Year: 2007  
 County Code: 37  
 Air Basin: SD  
 Facility ID: 1976  
 Air District Name: SD  
 SIC Code: 2711  
 Air District Name: SAN DIEGO COUNTY APCD  
 Community Health Air Pollution Info System: Not reported  
 Consolidated Emission Reporting Rule: Not reported  
 Total Organic Hydrocarbon Gases Tons/Yr: 4.795841  
 Reactive Organic Gases Tons/Yr: 4.762239  
 Carbon Monoxide Emissions Tons/Yr: .54654  
 NOX - Oxides of Nitrogen Tons/Yr: .39389  
 SOX - Oxides of Sulphur Tons/Yr: .00216243  
 Particulate Matter Tons/Yr: .0234361  
 Part. Matter 10 Micrometers & Smlr Tons/Yr: .0234361

Year: 2008  
 County Code: 37  
 Air Basin: SD  
 Facility ID: 1976  
 Air District Name: SD  
 SIC Code: 2711  
 Air District Name: SAN DIEGO COUNTY APCD  
 Community Health Air Pollution Info System: Not reported  
 Consolidated Emission Reporting Rule: Not reported  
 Total Organic Hydrocarbon Gases Tons/Yr: 4.2857129  
 Reactive Organic Gases Tons/Yr: 4.27923738  
 Carbon Monoxide Emissions Tons/Yr: .190244  
 NOX - Oxides of Nitrogen Tons/Yr: .180769  
 SOX - Oxides of Sulphur Tons/Yr: .00117614  
 Particulate Matter Tons/Yr: .0113245  
 Part. Matter 10 Micrometers & Smlr Tons/Yr: .0113229

**SAN DIEGO CO. SAM:**

Case Number: H00174-001  
 Agency: DEH Site Assessment & Mitigation  
**Funding: LOP - Federal Fund**  
 Facility Type: Drinking Water Aquifer Impacted  
 Facility Status: Closed Case  
 Date: 12/8/1997

MAP FINDINGS

Map ID  
 Direction  
 Distance  
 Distance (ft.)Site

EDR ID Number  
 EPA ID Number

Database(s)

**UNION TRIBUNE PUBLISHING COMPANY (Continued)**

**1000338033**

Date Began: 5/16/1986  
 Case Number: H00174-002  
 Agency: DEH Site Assessment & Mitigation  
**Funding: LOP - State Fund**  
 Facility Type: Soils Only  
 Facility Status: Closed Case  
 Date: 4/18/2008  
 Date Began: 2/21/1996

Case Number: H00174-003  
 Agency: DEH Site Assessment & Mitigation  
**Funding: LOP - State Fund**  
 Facility Type: Soils Only  
 Facility Status: Closed Case  
 Date: 4/9/2008  
 Date Began: 7/3/1997

79

**SAN DIEGO UNION TRIBUNE LLC  
 350 CAMINO DE LA REINA  
 SAN DIEGO, CA 92108**

**CA EMI S113748614  
 N/A**

EMI:

Year: 2009  
 County Code: 37  
 Air Basin: SD  
 Facility ID: 1976  
 Air District Name: SD  
 SIC Code: 2711  
 Air District Name: SAN DIEGO COUNTY APCD  
 Community Health Air Pollution Info System: Not reported  
 Consolidated Emission Reporting Rule: Not reported  
 Total Organic Hydrocarbon Gases Tons/Yr: 4.8099999999999996  
 Reactive Organic Gases Tons/Yr: 3.8500000000000001  
 Carbon Monoxide Emissions Tons/Yr: 36.219999999999999  
 NOX - Oxides of Nitrogen Tons/Yr: 7.9800000000000004  
 SOX - Oxides of Sulphur Tons/Yr: 5.999999999999998E-2  
 Particulate Matter Tons/Yr: 0.7199999999999997  
 Part. Matter 10 Micrometers & Smlr Tons/Yr: 0.7199999999999997

Year: 2010  
 County Code: 37  
 Air Basin: SD  
 Facility ID: 1976  
 Air District Name: SD  
 SIC Code: 2711  
 Air District Name: SAN DIEGO COUNTY APCD  
 Community Health Air Pollution Info System: Not reported  
 Consolidated Emission Reporting Rule: Not reported  
 Total Organic Hydrocarbon Gases Tons/Yr: 4.7908065000000004  
 Reactive Organic Gases Tons/Yr: 3.81573663  
 Carbon Monoxide Emissions Tons/Yr: 36.207796999999999  
 NOX - Oxides of Nitrogen Tons/Yr: 7.9851840000000003  
 SOX - Oxides of Sulphur Tons/Yr: 6.075919999999999E-2  
 Particulate Matter Tons/Yr: 0.7178238999999996  
 Part. Matter 10 Micrometers & Smlr Tons/Yr: 0.7178223999999997

MAP FINDINGS

Map ID		EDR ID Number
Direction		
Distance		
Distance (ft.)Site	Database(s)	EPA ID Number

<b>79</b>	<b>SAN DIEGO UNION TRIBUNE LLC</b> <b>350CAMINO DE LA REINA</b> <b>SAN DIEGO, CA 92108</b>	<b>CA EMI</b>	<b>S116288253</b> <b>N/A</b>
-----------	--	---------------	---------------------------------

EMI:

Year:	2011
County Code:	37
Air Basin:	SD
Facility ID:	1976
Air District Name:	SD
SIC Code:	2711
Air District Name:	SAN DIEGO COUNTY APCD
Community Health Air Pollution Info System:	Not reported
Consolidated Emission Reporting Rule:	Not reported
Total Organic Hydrocarbon Gases Tons/Yr:	4.81
Reactive Organic Gases Tons/Yr:	3.85
Carbon Monoxide Emissions Tons/Yr:	36.22
NOX - Oxides of Nitrogen Tons/Yr:	7.98
SOX - Oxides of Sulphur Tons/Yr:	0.06
Particulate Matter Tons/Yr:	0.72
Part. Matter 10 Micrometers & Smlr Tons/Yr:	0.72

Year:	2012
County Code:	37
Air Basin:	SD
Facility ID:	1976
Air District Name:	SD
SIC Code:	2711
Air District Name:	SAN DIEGO COUNTY APCD
Community Health Air Pollution Info System:	Not reported
Consolidated Emission Reporting Rule:	Not reported
Total Organic Hydrocarbon Gases Tons/Yr:	5.05
Reactive Organic Gases Tons/Yr:	4.75
Carbon Monoxide Emissions Tons/Yr:	12.2
NOX - Oxides of Nitrogen Tons/Yr:	2.5
SOX - Oxides of Sulphur Tons/Yr:	0.02
Particulate Matter Tons/Yr:	0.22
Part. Matter 10 Micrometers & Smlr Tons/Yr:	0.22

<b>79</b>	<b>UNION TRIBUNE</b> <b>350 CAMINO DE LA REIN</b> <b>SAN DIEGO, CA</b>	<b>CA RGA LUST</b>	<b>S114709455</b> <b>N/A</b>
-----------	--	--------------------	---------------------------------

RGA LUST:

	2004	UNION TRIBUNE	350 CAMINO DE LA REIN
--	------	---------------	-----------------------

MAP FINDINGS

Map ID  
 Direction  
 Distance  
 Distance (ft.)Site

EDR ID Number  
 Database(s)  
 EPA ID Number

**79**      **MANCHESTER FINANCIAL GROUP**      **CA HAZNET**      **S113772290**  
**350 CAMINO DE LA REINA**      **N/A**  
**SAN DIEGO, CA 92108**

HAZNET:  
 envid:                    S113772290  
 Year:                    2012  
 GEPAID:                CAC002684396  
 Contact:                ROBERT AGUILAR  
 Telephone:              6199647669  
 Mailing Name:         Not reported  
 Mailing Address:      350 CAMINO DE LA REINA  
 Mailing City,St,Zip:   SAN DIEGO, CA 92108  
 Gen County:            San Diego  
 TSD EPA ID:            AZC950823111  
 TSD County:            99  
 Waste Category:       Not reported  
 Disposal Method:     Landfill Or Surface Impoundment That Will Be Closed As Landfill( To  
                                  Include On-Site Treatment And/Or Stabilization)  
 Tons:                    5.2  
 Facility County:        San Diego

**79**      **THE SAN DIEGO UNION TRIBUNE LLC**      **CA HAZNET**      **S113006601**  
**350 CAMINO DE LA REINA**      **N/A**  
**SAN DIEGO, CA 92108**

HAZNET:  
 envid:                    S113006601  
 Year:                    2013  
 GEPAID:                CAD981449556  
 Contact:                GONZALO RAMOS  
 Telephone:              6192931075  
 Mailing Name:         Not reported  
 Mailing Address:      350 CAMINO DE LA REINA  
 Mailing City,St,Zip:   SAN DIEGO, CA 921083003  
 Gen County:            San Diego  
 TSD EPA ID:            CAD097030993  
 TSD County:            Los Angeles  
 Waste Category:       Not reported  
 Disposal Method:     Storage, Bulking, And/Or Transfer Off Site--No Treatment/Reovery  
                                  (H010-H129) Or (H131-H135)  
 Tons:                    0.4735  
 Facility County:        Not reported

envid:                    S113006601  
 Year:                    2013  
 GEPAID:                CAD981449556  
 Contact:                GONZALO RAMOS  
 Telephone:              6192931075  
 Mailing Name:         Not reported  
 Mailing Address:      350 CAMINO DE LA REINA  
 Mailing City,St,Zip:   SAN DIEGO, CA 921083003  
 Gen County:            San Diego  
 TSD EPA ID:            CAT080013352  
 TSD County:            Los Angeles  
 Waste Category:       Not reported  
 Disposal Method:     Other Recovery Of Reclamation For Reuse Including Acid Regeneration,  
                                  Organics Recovery Ect  
 Tons:                    0.22935  
 Facility County:        Not reported

MAP FINDINGS

Map ID  
 Direction  
 Distance  
 Distance (ft.)Site

EDR ID Number

Database(s) EPA ID Number

**THE SAN DIEGO UNION TRIBUNE LLC (Continued)**

**S113006601**

envid: S113006601  
 Year: 2013  
 GEPAID: CAD981449556  
 Contact: GONZALO RAMOS  
 Telephone: 6192931075  
 Mailing Name: Not reported  
 Mailing Address: 350 CAMINO DE LA REINA  
 Mailing City,St,Zip: SAN DIEGO, CA 921083003  
 Gen County: San Diego  
 TSD EPA ID: CAT080013352  
 TSD County: Los Angeles  
 Waste Category: Not reported  
 Disposal Method: Other Recovery Of Reclamation For Reuse Including Acid Regeneration,  
 Organics Recovery Ect  
 Tons: 0.209  
 Facility County: Not reported

envid: S113006601  
 Year: 2012  
 GEPAID: CAD981449556  
 Contact: GONZALO RAMOS  
 Telephone: 6192931075  
 Mailing Name: Not reported  
 Mailing Address: 350 CAMINO DE LA REINA  
 Mailing City,St,Zip: SAN DIEGO, CA 921083003  
 Gen County: San Diego  
 TSD EPA ID: AZR000506980  
 TSD County: 99  
 Waste Category: Not reported  
 Disposal Method: Not reported  
 Tons: 4.4  
 Facility County: San Diego

envid: S113006601  
 Year: 2012  
 GEPAID: CAD981449556  
 Contact: GONZALO RAMOS  
 Telephone: 6192931075  
 Mailing Name: Not reported  
 Mailing Address: 350 CAMINO DE LA REINA  
 Mailing City,St,Zip: SAN DIEGO, CA 921083003  
 Gen County: San Diego  
 TSD EPA ID: CAD097030993  
 TSD County: Los Angeles  
 Waste Category: Not reported  
 Disposal Method: Storage, Bulking, And/Or Transfer Off Site--No Treatment/Reovery  
 (H010-H129) Or (H131-H135)  
 Tons: 0.124  
 Facility County: San Diego

[Click this hyperlink](#) while viewing on your computer to access  
 410 additional CA\_HAZNET: record(s) in the EDR Site Report.

MAP FINDINGS

Map ID  
 Direction  
 Distance  
 Distance (ft.)Site  
 Database(s)  
 EPA ID Number  
 EDR ID Number  
 EPA ID Number

**80** **4794 ARIZONA ST** **EDR US Hist Cleaners** **1015065729**  
**SAN DIEGO, CA 92116** **N/A**

EDR Historical Cleaners:  
 Name: URRUTIAS CARPET CLEANING  
 Year: 2006  
 Address: 4794 ARIZONA ST  
  
 Name: URRUTIAS CARPET CLEANING  
 Year: 2007  
 Address: 4794 ARIZONA ST  
  
 Name: URRUTIAS CARPET CLEANING  
 Year: 2008  
 Address: 4794 ARIZONA ST

**81** **AVON CAR RENTAL** **CA SWEEPS UST** **S104747201**  
**1111 FASHION VALLEY RD** **CA San Diego Co. HMMD** **N/A**  
**SAN DIEGO, CA 92108**

SWEEPS UST:  
 Status: Not reported  
 Comp Number: 12115  
 Number: Not reported  
 Board Of Equalization: 44-022519  
 Referral Date: Not reported  
 Action Date: Not reported  
 Created Date: Not reported  
 Owner Tank Id: Not reported  
 SWRCB Tank Id: 37-000-012115-000001  
 Tank Status: Not reported  
 Capacity: 10000  
 Active Date: Not reported  
 Tank Use: M.V. FUEL  
 STG: PRODUCT  
 Content: REG UNLEADED  
 Number Of Tanks: 1

SAN DIEGO CO. HMMD:  
 Facility Id: 112115  
 Business Type: Not reported  
 EPA Id Number: Not reported  
 APN: 437-260-43-00  
 Last HMMD Inspection: 03/06/1990  
 Permit Status: INAC  
 Permit Expiration: 03/06/1990  
 Facility Owner: STUART SILVER  
 Facility Address: 1111 FASHION VALLEY RD  
 Facility City: SAN DIEGO  
 Facility State: CA  
 Facility Zip: 92108-1102  
 UST Owner: SOUTHWEST LEASING CORP  
 Handle Regulated Hazmat: Not reported  
 Own Or Operate UST: Not reported  
 Subject To APSA: Not reported  
 Generate Haz Waste: Y  
 Treat Haz Waste: Not reported  
 Generate Medical Waste: Not reported

MAP FINDINGS

Map ID  
 Direction  
 Distance  
 Distance (ft.)Site

EDR ID Number  
 EPA ID Number

Database(s)

**AVON CAR RENTAL (Continued)**

**S104747201**

UST:

UST Name: UNDERGROUND TANK 112115 T001  
 Last Update: 2012-11-02 14:17:38  
 Permit Number: 112115  
 Tank Type: SINGLE WALL  
 Additional Id: 3096A  
 Capacity Gallons: 10000  
 UST Contents: REGULAR UNLEADED  
 Other Content Info: REGULAR UNLEADED  
 Reg Status: REMOVED  
 Remove Close Date: 1993-02-02 00:00:00  
 Year Installed: Not reported  
 Pipe Type: Not reported  
 Delivery System: SUCTION  
 Monitor Code: 90  
 UST Monitor Method: NO MONITORING ALTERNATIVE SELECTED. VERIFY AND ENTER MONITORING ALTERNATIVE DURING INSPECTION.

82

**U WASH  
 2602 ADAMS DR  
 SAN DIEGO, CA**

**EDR US Hist Cleaners**

**1009128447  
 N/A**

EDR Historical Cleaners:

Name: U WASH  
 Year: 1970  
 Type: LAUNDRIES SELF SERVE

82

**BOULEVARD DODGE  
 2624 ADAMS AVE  
 SAN DIEGO, CA**

**EDR US Hist Auto Stat**

**1008997089  
 N/A**

EDR Historical Auto Stations:

Name: SCARBROW A L  
 Year: 1938  
 Type: AUTOMOBILE REPAIRING

Name: SCARBOROUGH A L  
 Year: 1943  
 Type: AUTOMOBILE REPAIRING

Name: SEARBROUGH A L  
 Year: 1948  
 Type: AUTOMOBILE REPAIRING

Name: BOULEVARD DODGE  
 Year: 1961  
 Type: AUTOMOBILE REPAIRING

Name: NATIONAL AUTO BODY  
 Year: 1966  
 Type: AUTOMOBILE REPAIRING

Name: DARBYS PAINT & BODY SHOP  
 Year: 1999  
 Address: 2624 ADAMS AVE

MAP FINDINGS

Map ID  
 Direction  
 Distance  
 Distance (ft.)Site

EDR ID Number

Database(s) EPA ID Number

**BOULEVARD DODGE (Continued)**

**1008997089**

Name: DARBYS PAINT & BODY SHOP  
 Year: 2000  
 Address: 2624 ADAMS AVE

Name: DARBYS PAINT & AUTO BODY  
 Year: 2001  
 Address: 2624 ADAMS AVE

Name: DARBYS PAINT & AUTO BODY  
 Year: 2002  
 Address: 2624 ADAMS AVE

Name: DARBYS PAINT & AUTO BODY INC  
 Year: 2003  
 Address: 2624 ADAMS AVE

Name: DARBYS PAINT & AUTO BODY INC  
 Year: 2008  
 Address: 2624 ADAMS AVE

Name: DARBYS PAINT & AUTO BODY  
 Year: 2009  
 Address: 2624 ADAMS AVE

Name: DARBYS PAINT & AUTOBODY SHOP  
 Year: 2010  
 Address: 2624 ADAMS AVE

Name: DARBYS PAINT & AUTOBODY  
 Year: 2011  
 Address: 2624 ADAMS AVE

Name: DARBYS PAINT & AUTOBODY  
 Year: 2012  
 Address: 2624 ADAMS AVE

82

**ADAMS AVENUE CLEANERS  
 2604 ADAMS AVE  
 SAN DIEGO, CA**

**EDR US Hist Cleaners**

**1009128112  
 N/A**

EDR Historical Cleaners:

Name: ADAMS AVENUE CLEANERS  
 Year: 1966  
 Type: CLEANERS AND DYERS

Name: ADAMS AVENUE CLEANERS  
 Year: 1970  
 Type: CLEANERS AND DYERS



MAP FINDINGS

Map ID  
 Direction  
 Distance  
 Distance (ft.)Site Database(s) EDR ID Number  
 EPA ID Number

82 U WASH EDR US Hist Cleaners 1009127542  
 2602 ADAMS AVE N/A  
 SAN DIEGO, CA

EDR Historical Cleaners:

Name: FOSTER D M  
 Year: 1938  
 Type: LAUNDRIES HAND  
  
 Name: U WASH  
 Year: 1961  
 Type: LAUNDRIES-SELF SERVE  
  
 Name: U WASH  
 Year: 1966  
 Type: LAUNDRIES - SELF SERVE

82 4747 OREGON ST EDR US Hist Auto Stat 1015512234  
 SAN DIEGO, CA 92116 N/A

EDR Historical Auto Stations:

Name: MARCO A AGUIRRE  
 Year: 2003  
 Address: 4747 OREGON ST

83 VALERO STATION #3741 CA HIST CORTESE S104746016  
 3150 ADAMS AV CA LUST N/A  
 SAN DIEGO, CA 92116 CA San Diego Co. HMMD  
 CA HAZNET  
 CA SAN DIEGO CO. SAM

HIST CORTESE:

Region: CORTESE  
 Facility County Code: 37  
 Reg By: LTNKA  
 Reg Id: 9UT236

LUST:

Region: STATE  
 Global Id: T0608128993  
 Latitude: 32.763586  
 Longitude: -117.126258  
 Case Type: LUST Cleanup Site  
 Status: Completed - Case Closed  
 Status Date: 08/08/2013  
 Lead Agency: SAN DIEGO COUNTY LOP  
 Case Worker: CF  
 Local Agency: SAN DIEGO COUNTY LOP  
 RB Case Number: Not reported  
 LOC Case Number: H04752-002  
 File Location: Local Agency  
 Potential Media Affect: Other Groundwater (uses other than drinking water)  
 Potential Contaminants of Concern: Gasoline  
 Site History: A commercial service station has been in operation at the northeast corner of Adams Avenue and Mountain View Drive in San Diego since at least 1953. The layout of the service station includes one building and three dispenser islands beneath a canopy and has not changed

MAP FINDINGS

Map ID  
 Direction  
 Distance  
 Distance (ft.)Site

EDR ID Number

Database(s) EPA ID Number

VALERO STATION #3741 (Continued)

S104746016

appreciably since 1964. On January 8, 1987, one steel, 10,000-gallon underground storage tank (UST) and one 280-gallon waste oil UST were removed from the 0.25-acre property. The 10,000-gallon UST had been located immediately north of the station canopy, while the waste oil UST was located in the northeast portion of the property behind the service station store building. Two additional 10,000-gallon USTs located beneath the canopy structure at the station were subsequently abandoned in place with concrete slurry, presumably after April 1987, although the date of the UST closures is unknown. The three 10,000-gallon USTs had stored gasoline and were replaced by three, fiberglass-clad, steel USTs. The excavation for the 10,000-gallon UST that was removed was enlarged between the dispenser islands/canopy and the store building to accommodate the three replacement USTs. Analytical results for soil samples collected at the base of the gasoline and waste oil UST excavations indicated petroleum hydrocarbon releases had occurred and an unauthorized release case (#H04752-001) was opened for the site on January 13, 1987. Subsurface exploration indicated that petroleum hydrocarbon impacts extended to a depth of approximately 65 feet below the ground surface (bgs). Soil vapor extraction, accompanied by use of an incinerator, was implemented to mitigate the petroleum hydrocarbon-impacted soil at the site. Because groundwater was estimated to occur at a depth of greater than 100 feet in the area, it was not investigated. The case was closed on February 3, 1994, after soil sample analytical results for a confirmation boring located north of the new UST excavation indicated no detection of petroleum hydrocarbons to a depth of 75 bgs. In December 2001, the dispensers and piping at the service station were upgraded. Nine soil samples were collected from beneath the three former dispenser islands at depths of approximately 2 to 2.5 feet bgs, while three soil samples were collected beneath former product lines. An additional three samples were collected beneath the westernmost former dispenser island in order to assess the vertical extent of petroleum hydrocarbon-impacted soil encountered during sampling activities. Each of the dispenser island samples indicated impacts by gasoline, benzene, toluene, ethylbenzene, and xylenes (BTEX), as well as the fuel oxygenates methyl-tert-butyl ether (MTBE) and tert-butyl alcohol (TBA). The highest concentrations of these chemicals of concern were detected in the samples collected beneath the former center dispenser island. The analytical results for soil samples collected beneath the product piping indicated impacts by gasoline and MTBE. Based on these data, DEH Case #H04752-002 was opened on February 1, 2002. Site assessment activities were initiated with the installation of three onsite groundwater monitoring wells to depths of 110, 118, and 120 feet bgs, respectively. Liquid-phase hydrocarbons (LPH) were detected in one of the newly-installed monitoring wells. Analytical results for groundwater samples collected from the remaining two wells indicated that groundwater had been impacted by the gasoline release. Groundwater monitoring and sampling were subsequently performed on a quarterly basis. LPH was detected in a second well for the first time in June 2005. An additional onsite groundwater monitoring well and two off-site monitoring wells were installed in September and October 2006. The maximum thickness of LPH (5.70 feet) was measured in an on-site well in 2007. LPH was also detected in a third onsite well in 2007 during one monitoring round at a thickness of 0.18-foot. A semi-annual monitoring and sampling schedule was initiated in the second half of 2009. Three additional off-site groundwater monitoring wells were

MAP FINDINGS

Map ID  
 Direction  
 Distance  
 Distance (ft.)Site

EDR ID Number  
 EPA ID Number

Database(s)

**VALERO STATION #3741 (Continued)**

**S104746016**

installed in April 2010, and one off-site well was installed in February 2012. Hand-bailing of LPH from the two onsite wells was performed intermittently from 2007 through 2011, and absorbent socks were deployed from 2009 through 2012. Delineation of the dissolved contaminant plume was achieved upon analysis of groundwater samples collected in April 2012. The sampling round included the newly-installed monitoring well located south of the site. TPH as gasoline, BTEX, and fuel oxygenates were not detected in the groundwater sample collected from the well. LPH thicknesses two onsite wells were measured as 0.04 and 0.05-foot, respectively. Geologic logging for borings and wells installed at the site indicate the presence of a silty clay layer to a depth of approximately 8 feet beneath the site, which is underlain by interbedded sands and cobbles to the total depth explored. Horizon Environmental, Inc. (Horizon), the consultant for Ultramar, Inc., submitted a Corrective Action Plan (CAP) for the site in March 2013. The CAP was revised and resubmitted in May 2013. Trend analyses for groundwater contaminant concentrations indicate decreasing trends for benzene, MTBE, and TBA, particularly since 2010. Horizon estimates that contaminant concentrations will fall below their respective Maximum Contaminant Levels (MCLs) within 5 to 30 years. Although the site is located within a hydrologic basin with beneficial uses, the nearest production well is located approximately 5,500 feet northwest of the site in Mission Valley. Based on the decreasing contaminant concentration trends, the stability of the dissolved contaminant plume, the decrease in LPH thickness to less than 0.1-foot, and the lack of sensitive receptors in the area, Horizon has recommended remediation of site soil and groundwater by natural attenuation, no further action, and case closure. DEH concurs with these recommendations.

[Click here to access the California GeoTracker records for this facility:](#)

Contact:

Global Id: T0608128993  
 Contact Type: Local Agency Caseworker  
 Contact Name: CAROL FENNER  
 Organization Name: SAN DIEGO COUNTY LOP  
 Address: P.O. Box 129261  
 City: San Diego  
 Email: carol.fenner@sdcounty.ca.gov  
 Phone Number: Not reported

Status History:

Global Id: T0608128993  
 Status: Completed - Case Closed  
 Status Date: 08/08/2013

Global Id: T0608128993  
 Status: Open - Case Begin Date  
 Status Date: 12/11/2001

Global Id: T0608128993  
 Status: Open - Eligible for Closure  
 Status Date: 07/16/2013

Global Id: T0608128993

MAP FINDINGS

Map ID  
 Direction  
 Distance  
 Distance (ft.)Site

EDR ID Number  
 EPA ID Number

Database(s)

**VALERO STATION #3741 (Continued)**

**S104746016**

Status: Open - Eligible for Closure  
 Status Date: 08/08/2013

Global Id: T0608128993  
 Status: Open - Site Assessment  
 Status Date: 12/11/2001

Regulatory Activities:

Global Id: T0608128993  
 Action Type: Other  
 Date: 12/11/2001  
 Action: Leak Began

Global Id: T0608128993  
 Action Type: RESPONSE  
 Date: 09/17/2012  
 Action: Soil Vapor Intrusion Investigation Workplan - Regulator Responded

Global Id: T0608128993  
 Action Type: RESPONSE  
 Date: 05/09/2013  
 Action: CAP/RAP - Feasibility Study Report - Regulator Responded

Global Id: T0608128993  
 Action Type: RESPONSE  
 Date: 03/26/2013  
 Action: CAP/RAP - Feasibility Study Report - Regulator Responded

Global Id: T0608128993  
 Action Type: RESPONSE  
 Date: 10/30/2010  
 Action: Soil and Water Investigation Report

Global Id: T0608128993  
 Action Type: RESPONSE  
 Date: 12/31/2010  
 Action: Monitoring Report - Semi-Annually

Global Id: T0608128993  
 Action Type: Other  
 Date: 12/11/2001  
 Action: Leak Discovery

Global Id: T0608128993  
 Action Type: REMEDIATION  
 Date: 10/31/2007  
 Action: Free Product Removal

Global Id: T0608128993  
 Action Type: Other  
 Date: 12/11/2001  
 Action: Leak Stopped

Global Id: T0608128993  
 Action Type: RESPONSE  
 Date: 10/31/2011  
 Action: Monitoring Report - Semi-Annually

MAP FINDINGS

Map ID  
 Direction  
 Distance  
 Distance (ft.)Site

EDR ID Number

Database(s) EPA ID Number

**VALERO STATION #3741 (Continued)**

**S104746016**

Global Id:	T0608128993
Action Type:	ENFORCEMENT
Date:	02/03/2003
Action:	Notice of Responsibility
Global Id:	T0608128993
Action Type:	RESPONSE
Date:	12/31/2012
Action:	Monitoring Report - Semi-Annually
Global Id:	T0608128993
Action Type:	ENFORCEMENT
Date:	08/08/2013
Action:	Closure/No Further Action Letter
Global Id:	T0608128993
Action Type:	Other
Date:	12/11/2001
Action:	Leak Reported
Global Id:	T0608128993
Action Type:	RESPONSE
Date:	07/31/2013
Action:	Monitoring Report - Semi-Annually
Global Id:	T0608128993
Action Type:	RESPONSE
Date:	08/31/2009
Action:	Monitoring Report - Quarterly
Global Id:	T0608128993
Action Type:	ENFORCEMENT
Date:	07/09/2009
Action:	Letter - Notice
Global Id:	T0608128993
Action Type:	ENFORCEMENT
Date:	09/01/2009
Action:	Technical Correspondence / Assistance / Other
Global Id:	T0608128993
Action Type:	RESPONSE
Date:	04/30/2011
Action:	Monitoring Report - Semi-Annually - Regulator Responded
Global Id:	T0608128993
Action Type:	RESPONSE
Date:	09/06/2011
Action:	Soil and Water Investigation Workplan - Regulator Responded
Global Id:	T0608128993
Action Type:	RESPONSE
Date:	07/31/2012
Action:	Monitoring Report - Semi-Annually - Regulator Responded
Region:	STATE

MAP FINDINGS

Map ID  
 Direction  
 Distance  
 Distance (ft.)Site

EDR ID Number  
 EPA ID Number

Database(s)

**VALERO STATION #3741 (Continued)**

**S104746016**

Global Id: T0607301131  
 Latitude: 32.763628  
 Longitude: -117.126292  
 Case Type: LUST Cleanup Site  
 Status: Completed - Case Closed  
 Status Date: 02/03/1994  
 Lead Agency: SAN DIEGO COUNTY LOP  
 Case Worker: Not reported  
 Local Agency: Not reported  
 RB Case Number: 9UT236  
 LOC Case Number: H04752-001  
 File Location: Local Agency  
 Potential Media Affect: Not reported  
 Potential Contaminants of Concern: Not reported  
 Site History: Not reported

[Click here to access the California GeoTracker records for this facility:](#)

Status History:

Global Id: T0607301131  
 Status: Completed - Case Closed  
 Status Date: 02/03/1994

Global Id: T0607301131  
 Status: Open - Case Begin Date  
 Status Date: 01/13/1987

Regulatory Activities:

Global Id: T0607301131  
 Action Type: ENFORCEMENT  
 Date: 01/13/1987  
 Action: Notice of Responsibility

SAN DIEGO CO. HMMD:

Facility Id: 104752  
 Business Type: 6HK28  
 EPA Id Number: CAL000323835  
 APN: 439-381-14-00  
 Last HMMD Inspection: 02/15/2012  
 Permit Status: OPEN  
 Permit Expiration: 12/31/2012  
 Facility Owner: VALERO CALIFORNIA RETAIL COMPANY  
 Facility Address: 685 W 03RD ST  
 Facility City: HANFORD  
 Facility State: CA  
 Facility Zip: 93230-5016  
 UST Owner: ULTRAMAR INC  
 Handle Regulated Hazmat: Y  
 Own Or Operate UST: Y  
 Subject To APSA: Not reported  
 Generate Haz Waste: Y  
 Treat Haz Waste: Not reported  
 Generate Medical Waste: Not reported

UST:

UST Name: UNDERGROUND TANK 104752 T001

MAP FINDINGS

Map ID  
 Direction  
 Distance  
 Distance (ft.)Site

EDR ID Number  
 EPA ID Number

Database(s)

**VALERO STATION #3741 (Continued)**

**S104746016**

Last Update: 2012-11-02 14:17:38  
 Permit Number: 104752  
 Tank Type: DOUBLE WALL  
 Additional Id: RT1710/RT4199, RT4150  
 Capacity Gallons: 10000  
 UST Contents: REGULAR UNLEADED  
 Other Content Info: REGULAR UNLEADED  
 Reg Status: ACTIVE  
 Remove Close Date: Not reported  
 Year Installed: 1986-01-01 00:00:00  
 Pipe Type: DOUBLE WALL  
 Delivery System: PRESSURE  
 Monitor Code: 31B  
 UST Monitor Method: DW TANK, DW PRESSURIZED PIPE W/ DRY TANK ANNULAR; POSITIVE SHUT-OFF & FAILSAFE, 3.0LLD; UDC W/ MECHANICAL FLOAT

UST Name: UNDERGROUND TANK 104752 T002  
 Last Update: 2012-11-02 14:17:38  
 Permit Number: 104752  
 Tank Type: DOUBLE WALL  
 Additional Id: RT1710, RT2865/RT4199, RT4150  
 Capacity Gallons: 10000  
 UST Contents: MIDGRADE UNLEADED  
 Other Content Info: PLUS UNLEADED  
 Reg Status: ACTIVE  
 Remove Close Date: Not reported  
 Year Installed: 1986-01-01 00:00:00  
 Pipe Type: DOUBLE WALL  
 Delivery System: PRESSURE  
 Monitor Code: 31B  
 UST Monitor Method: DW TANK, DW PRESSURIZED PIPE W/ DRY TANK ANNULAR; POSITIVE SHUT-OFF & FAILSAFE, 3.0LLD; UDC W/ MECHANICAL FLOAT

UST Name: UNDERGROUND TANK 104752 T003  
 Last Update: 2012-11-02 14:17:38  
 Permit Number: 104752  
 Tank Type: DOUBLE WALL  
 Additional Id: 6, RT2865/RT4199, RT4150  
 Capacity Gallons: 10000  
 UST Contents: PREMIUM UNLEADED  
 Other Content Info: SUPER UNLEADED  
 Reg Status: ACTIVE  
 Remove Close Date: Not reported  
 Year Installed: 1986-01-01 00:00:00  
 Pipe Type: DOUBLE WALL  
 Delivery System: PRESSURE  
 Monitor Code: 31B  
 UST Monitor Method: DW TANK, DW PRESSURIZED PIPE W/ DRY TANK ANNULAR; POSITIVE SHUT-OFF & FAILSAFE, 3.0LLD; UDC W/ MECHANICAL FLOAT

UST Name: UNDERGROUND TANK 104752 T004  
 Last Update: 2012-11-02 14:17:38  
 Permit Number: 104752  
 Tank Type: SINGLE WALL  
 Additional Id: 1  
 Capacity Gallons: 10000  
 UST Contents: LEADED

MAP FINDINGS

Map ID  
 Direction  
 Distance  
 Distance (ft.)Site

EDR ID Number  
 EPA ID Number

Database(s)

**VALERO STATION #3741 (Continued)**

**S104746016**

Other Content Info: LEADED  
 Reg Status: REMOVED  
 Remove Close Date: 1986-11-08 00:00:00  
 Year Installed: 1978-01-01 00:00:00  
 Pipe Type: Not reported  
 Delivery System: Not reported  
 Monitor Code: 90  
 UST Monitor Method: NO MONITORING ALTERNATIVE SELECTED. VERIFY AND ENTER MONITORING ALTERNATIVE DURING INSPECTION.

UST Name: UNDERGROUND TANK 104752 T005  
 Last Update: 2012-11-02 14:17:38  
 Permit Number: 104752  
 Tank Type: SINGLE WALL  
 Additional Id: 2  
 Capacity Gallons: 10000  
 UST Contents: REGULAR UNLEADED  
 Other Content Info: REGULAR UNLEADED  
 Reg Status: REMOVED  
 Remove Close Date: 1986-11-08 00:00:00  
 Year Installed: 1978-01-01 00:00:00  
 Pipe Type: Not reported  
 Delivery System: Not reported  
 Monitor Code: 90  
 UST Monitor Method: NO MONITORING ALTERNATIVE SELECTED. VERIFY AND ENTER MONITORING ALTERNATIVE DURING INSPECTION.

UST Name: UNDERGROUND TANK 104752 T006  
 Last Update: 2012-11-02 14:17:38  
 Permit Number: 104752  
 Tank Type: SINGLE WALL  
 Additional Id: 3  
 Capacity Gallons: 10000  
 UST Contents: PREMIUM UNLEADED  
 Other Content Info: PREMIUM UNLEADED  
 Reg Status: REMOVED  
 Remove Close Date: 1986-11-08 00:00:00  
 Year Installed: 1978-01-01 00:00:00  
 Pipe Type: Not reported  
 Delivery System: Not reported  
 Monitor Code: 90  
 UST Monitor Method: NO MONITORING ALTERNATIVE SELECTED. VERIFY AND ENTER MONITORING ALTERNATIVE DURING INSPECTION.

Active Permits:  
 Facility Id: 104752  
 Update Date: 11/02/2012  
 Case Number: 8006-61-9  
 Name: REGULAR UNLEADED  
 Other Information: UNDERGROUND TANK 104752 T001 REGULAR UNLEADED  
 Material Waste: Material  
 Hazardous Categories 1: FIRE  
 Hazardous Categories 2: Not reported

Facility Id: 104752  
 Update Date: 11/02/2012  
 Case Number: Not reported



MAP FINDINGS

Map ID  
 Direction  
 Distance  
 Distance (ft.)Site

EDR ID Number  
 EPA ID Number

Database(s)

**VALERO STATION #3741 (Continued)**

**S104746016**

Name: WASTE 352 ORGANIC SOLIDS (OTHER)  
 Other Information: USED ABSORBENT  
 Material Waste: Waste  
 Hazardous Categories 1: Not reported  
 Hazardous Categories 2: Not reported

Facility Id: 104752  
 Update Date: 11/02/2012  
 Case Number: 8006-61-9  
 Name: PREMIUM UNLEADED  
 Other Information: UNDERGROUND TANK 104752 T003 SUPER UNLEADED  
 Material Waste: Material  
 Hazardous Categories 1: FIRE  
 Hazardous Categories 2: Not reported

Facility Id: 104752  
 Update Date: 11/02/2012  
 Case Number: 8006-61-9  
 Name: MIDGRADE UNLEADED  
 Other Information: UNDERGROUND TANK 104752 T002 PLUS UNLEADED  
 Material Waste: Material  
 Hazardous Categories 1: FIRE  
 Hazardous Categories 2: Not reported

Facility Id: 104752  
 Update Date: 11/02/2012  
 Case Number: Not reported  
 Name: WASTE 134 AQUEOUS SOL'N W/LESS 10% ORG  
 Other Information: WATER & FUEL  
 Material Waste: Waste  
 Hazardous Categories 1: Not reported  
 Hazardous Categories 2: Not reported

**Violations Active Permits:**

Facility Id: 104752  
 Update Date: 11/02/2012  
 Inspection Date: 02/10/2009  
 Violation Code: 6HV0227  
 Violation: HAZWASTE TANK/CONTAINER W/O LABEL/DATE  
 Violation Citation: Failed to properly label/date hazardous waste container &/or tank.  
 66262.34(f)  
 Activity: ACTIVE

Facility Id: 104752  
 Update Date: 11/02/2012  
 Inspection Date: 02/28/2003  
 Violation Code: 6HV1002  
 Violation: HMBP NOT ESTABLISHED/IMPLEMENTED.  
 Violation Citation: Hazardous materials handler has not established/implemented a business  
 plan. HSC 25503.5(a)  
 Activity: ACTIVE

Facility Id: 104752  
 Update Date: 11/02/2012  
 Inspection Date: 02/28/2003  
 Violation Code: 6HV3104  
 Violation: FORMS A & B NOT AVAIL./SUBMITTED

MAP FINDINGS

Map ID  
 Direction  
 Distance  
 Distance (ft.)Site

EDR ID Number

Database(s) EPA ID Number

**VALERO STATION #3741 (Continued)**

**S104746016**

Violation Citation: CUPA UST form(s) A and/or B not available/complete/submitted to HMD.  
 25286(a); 2711  
 Activity: ACTIVE

Facility Id: 104752  
 Update Date: 11/02/2012  
 Inspection Date: 02/28/2003  
 Violation Code: 6HV3105  
 Violation: NO CURRENT FINANCIAL RESPONSIBILITY  
 Violation Citation: Current evidence of financial responsibility not available.  
 25292.2(a), 25299.33; 2809  
 Activity: ACTIVE

Facility Id: 104752  
 Update Date: 11/02/2012  
 Inspection Date: 02/25/2004  
 Violation Code: 6HV3251  
 Violation: MONITOR IN ALARM AT START OF INSPECTION  
 Violation Citation: Monitor in alarm at beginning of inspection. Alarm not investigated,  
 recorded or reported. 2632 (c)(2)(B), 2650(e)(3)&(4), 2630(d)  
 Activity: ACTIVE

Facility Id: 104752  
 Update Date: 11/02/2012  
 Inspection Date: 02/22/2005  
 Violation Code: 6HV3260  
 Violation: DISPENSER CONT NOT ADEQ. MONITORED  
 Violation Citation: Dispenser containment not adequately monitored. 2636(f)(1) & (g)  
 Activity: ACTIVE

Facility Id: 104752  
 Update Date: 11/02/2012  
 Inspection Date: 02/28/2003  
 Violation Code: 6HV3252  
 Violation: AUDIO&VISUAL ALARMS NOT WORKING OK  
 Violation Citation: All audible and/or visual alarms not functioning properly.  
 2632(c)(2)(B), 2636(f)(1)  
 Activity: ACTIVE

Facility Id: 104752  
 Update Date: 11/02/2012  
 Inspection Date: 02/27/2006  
 Violation Code: 6HV3267  
 Violation: DISP. CONTAINMENT NOT ADEQ. MONITORED  
 Violation Citation: Dispenser containment not adequately monitored. 2636(f)(1) or  
 (f)(5)(A)  
 Activity: ACTIVE

Facility Id: 104752  
 Update Date: 11/02/2012  
 Inspection Date: 02/28/2003  
 Violation Code: 6HV3158  
 Violation: ALL OPERATING CONDITIONS NOT MET  
 Violation Citation: All permit operating conditions not met. 25284; 2712  
 Activity: ACTIVE

Facility Id: 104752

MAP FINDINGS

Map ID  
 Direction  
 Distance  
 Distance (ft.)Site

EDR ID Number

Database(s) EPA ID Number

**VALERO STATION #3741 (Continued)**

**S104746016**

Update Date: 11/02/2012  
 Inspection Date: 02/25/2004  
 Violation Code: 6HV3257  
 Violation: 2NDRY CONTAINMENT NOT LIQUID FREE  
 Violation Citation: Secondary containment system components not liquid free. 2631(d)(4)  
 Activity: ACTIVE

Facility Id: 104752  
 Update Date: 11/02/2012  
 Inspection Date: 02/22/2005  
 Violation Code: 6HV3109  
 Violation: NO SCALED PLOT PLAN AVAIL/TO HMD  
 Violation Citation: Scaled Plot plan showing tank, piping & equipment location not available/complete/submitted to HMD. 2711(a)(8), 2632(d)(1) ( C )  
 Activity: ACTIVE

Facility Id: 104752  
 Update Date: 11/02/2012  
 Inspection Date: 02/27/2006  
 Violation Code: 6HV0209  
 Violation: WASTE ONSITE >90/180/270 DAYS  
 Violation Citation: Hazardous waste is stored in excess of allowable time period (90 days) without a State permit or written variance. CCR 25201(a) & 66262.34(a)&( c)  
 Activity: ACTIVE

Facility Id: 104752  
 Update Date: 11/02/2012  
 Inspection Date: 02/10/2009  
 Violation Code: 6HV3107  
 Violation: MONITORING PROCEDURES NOT AVAIL/TO HMD  
 Violation Citation: Monitoring procedures not available/complete/submitted to HMD 2632(b)& (d), 2634(d), 2641(h), 2711(a)(9)  
 Activity: ACTIVE

Facility Id: 104752  
 Update Date: 11/02/2012  
 Inspection Date: 02/15/2007  
 Violation Code: 6HV3267  
 Violation: DISP. CONTAINMENT NOT ADEQ. MONITORED  
 Violation Citation: Dispenser containment not adequately monitored. 2636(f)(1) or (f)(5)(A)  
 Activity: ACTIVE

Facility Id: 104752  
 Update Date: 11/02/2012  
 Inspection Date: 02/28/2003  
 Violation Code: 6HV0135  
 Violation: MANIFESTS/RECEIPTS FOR 3 YEARS NOT ONSIT  
 Violation Citation: Hazardous waste manifests/receipts for 3 years are not maintained onsite to document proper disposal of hazardous waste. CCR 66262.40(a) & 25160.2(b)(3)  
 Activity: ACTIVE

Facility Id: 104752  
 Update Date: 11/02/2012  
 Inspection Date: 02/28/2003

MAP FINDINGS

Map ID  
 Direction  
 Distance  
 Distance (ft.)Site

EDR ID Number

Database(s) EPA ID Number

**VALERO STATION #3741 (Continued)**

**S104746016**

Violation Code: 6HV3109  
 Violation: NO SCALED PLOT PLAN AVAIL/TO HMD  
 Violation Citation: Scaled Plot plan showing tank, piping & equipment location not available/complete/submitted to HMD. 2711(a)(8), 2632(d)(1) (C )  
 Activity: ACTIVE

Facility Id: 104752  
 Update Date: 11/02/2012  
 Inspection Date: 02/28/2003  
 Violation Code: 6HV3152  
 Violation: ALL MAINT/MONITOR RECORDS NOT AVAILABLE  
 Violation Citation: All maintenance/monitoring/calibration/ repair records not available. 25293; 2712 (b)  
 Activity: ACTIVE

Facility Id: 104752  
 Update Date: 11/02/2012  
 Inspection Date: 02/22/2005  
 Violation Code: 6HV1009  
 Violation: HMBP: INADEQUATE SITE MAP  
 Violation Citation: Business Plan does not have a site map which provides sufficient or complete information for emergency response agencies. HSC 25509(a)(5) & 25505(a)(2)  
 Activity: ACTIVE

Facility Id: 104752  
 Update Date: 11/02/2012  
 Inspection Date: 02/10/2009  
 Violation Code: 6HV3104  
 Violation: FORMS A & B NOT AVAIL./SUBMITTED  
 Violation Citation: CUPA UST form(s) A and/or B not available/complete/submitted to HMD. 25286(a); 2711  
 Activity: ACTIVE

Facility Id: 104752  
 Update Date: 11/02/2012  
 Inspection Date: 02/15/2007  
 Violation Code: 6HV3263  
 Violation: MONITOR SYSTEM NOT ALL FUNCTIONAL  
 Violation Citation: Monitoring system components &/or devices are not all functional. 2630, 2641(j), 2632  
 Activity: ACTIVE

Facility Id: 104752  
 Update Date: 11/02/2012  
 Inspection Date: 02/28/2003  
 Violation Code: 6HV0401  
 Violation: TRAINING RECORDS UNAVAILABLE  
 Violation Citation: Personnel training records are not maintained to document compliance with requirements for current and former employees. CCR 66265.16(d)&(e)  
 Activity: ACTIVE

Facility Id: 104752  
 Update Date: 11/02/2012  
 Inspection Date: 02/28/2003  
 Violation Code: 6HV3151

MAP FINDINGS

Map ID  
 Direction  
 Distance  
 Distance (ft.)Site

EDR ID Number  
 EPA ID Number

Database(s)

**VALERO STATION #3741 (Continued)**

**S104746016**

Violation: ALL RELEASES NOT REPORTED/RECORDED  
 Violation Citation: All releases not recorded and/or reported. 25294, 25295, 2650, 2651, 2652  
 Activity: ACTIVE

Facility Id: 104752  
 Update Date: 11/02/2012  
 Inspection Date: 02/10/2009  
 Violation Code: 6HV3411  
 Violation: LLD NOT INSTALLED/NOT FUNCTIONAL  
 Violation Citation: DOUBLE WALLED PRESSURIZED PIPING-Including Under Dispenser Containment (UDC):Line leak detector is not installed, not functional, or not tested. 2636(f)(2), 25284.1(a)(4)(C), 2641(j)  
 Activity: ACTIVE

Facility Id: 104752  
 Update Date: 11/02/2012  
 Inspection Date: 02/10/2009  
 Violation Code: 6HV3108  
 Violation: UST ER RESPONSE PLAN NOT COMPLETE/AVAIL  
 Violation Citation: Emergency Response Plan is not available/complete. 25289(b); 2632(b), 2634(e), 2641(h)  
 Activity: ACTIVE

Facility Id: 104752  
 Update Date: 11/02/2012  
 Inspection Date: 02/10/2009  
 Violation Code: 6HV3109  
 Violation: NO SCALED PLOT PLAN AVAIL/TO HMD  
 Violation Citation: Scaled Plot plan showing tank, piping & equipment location not available/complete/submitted to HMD. 2711(a)(8), 2632(d)(1) (C )  
 Activity: ACTIVE

Facility Id: 104752  
 Update Date: 11/02/2012  
 Inspection Date: 02/25/2004  
 Violation Code: 6HV0202  
 Violation: WASTE CONTAINER W/O LABELS  
 Violation Citation: Hazardous waste containers &/or tanks are missing labels, accumulation date and/or are improperly labeled. CCR 66262.34(a)(2); 66262.34(a)(3) & 66262.34(f)  
 Activity: ACTIVE

Facility Id: 104752  
 Update Date: 11/02/2012  
 Inspection Date: 02/10/2009  
 Violation Code: 6HV0138  
 Violation: NO TSDF SIGNED MANIFEST ONSITE  
 Violation Citation: Generator has not maintained the required signed copy of the hazardous waste manifest from the TSD facility on site for review. CCR 66262.40(a)  
 Activity: ACTIVE

Facility Id: 104752  
 Update Date: 11/02/2012  
 Inspection Date: 02/10/2009  
 Violation Code: 6HV0228

MAP FINDINGS

Map ID  
 Direction  
 Distance  
 Distance (ft.)Site

EDR ID Number

Database(s) EPA ID Number

**VALERO STATION #3741 (Continued)**

**S104746016**

Violation: CONTAINER NOT KEPT CLOSED  
 Violation Citation: Failed to keep container closed. CFR 265.173  
 Activity: ACTIVE

Facility Id: 104752  
 Business Type: 6HK28  
 EPA Id Number: CAL000323835  
 APN: 439-381-14-00  
 Last HMMD Inspection: 02/15/2012  
 Permit Status: OPEN  
 Permit Expiration: 12/31/2012  
 Facility Owner: VALERO CALIFORNIA RETAIL COMPANY  
 Facility Address: 685 W 03RD ST  
 Facility City: HANFORD  
 Facility State: CA  
 Facility Zip: 93230-5016  
 UST Owner: ULTRAMAR INC  
 Handle Regulated Hazmat: Y  
 Own Or Operate UST: Y  
 Subject To APSA: Not reported  
 Generate Haz Waste: Not reported  
 Treat Haz Waste: Not reported  
 Generate Medical Waste: Not reported

UST:

UST Name: UNDERGROUND TANK 104752 T001  
 Last Update: 2012-11-02 14:17:38  
 Permit Number: 104752  
 Tank Type: DOUBLE WALL  
 Additional Id: RT1710/RT4199, RT4150  
 Capacity Gallons: 10000  
 UST Contents: REGULAR UNLEADED  
 Other Content Info: REGULAR UNLEADED  
 Reg Status: ACTIVE  
 Remove Close Date: Not reported  
 Year Installed: 1986-01-01 00:00:00  
 Pipe Type: DOUBLE WALL  
 Delivery System: PRESSURE  
 Monitor Code: 31B  
 UST Monitor Method: DW TANK, DW PRESSURIZED PIPE W/ DRY TANK ANNULAR; POSITIVE SHUT-OFF & FAILSAFE, 3.0LLD; UDC W/ MECHANICAL FLOAT

UST Name: UNDERGROUND TANK 104752 T002  
 Last Update: 2012-11-02 14:17:38  
 Permit Number: 104752  
 Tank Type: DOUBLE WALL  
 Additional Id: RT1710, RT2865/RT4199, RT4150  
 Capacity Gallons: 10000  
 UST Contents: MIDGRADE UNLEADED  
 Other Content Info: PLUS UNLEADED  
 Reg Status: ACTIVE  
 Remove Close Date: Not reported  
 Year Installed: 1986-01-01 00:00:00  
 Pipe Type: DOUBLE WALL  
 Delivery System: PRESSURE  
 Monitor Code: 31B  
 UST Monitor Method: DW TANK, DW PRESSURIZED PIPE W/ DRY TANK ANNULAR; POSITIVE SHUT-OFF &

MAP FINDINGS

Map ID  
 Direction  
 Distance  
 Distance (ft.)Site

EDR ID Number  
 EPA ID Number

Database(s)

**VALERO STATION #3741 (Continued)**

**S104746016**

FAILSAFE, 3.0LLD; UDC W/ MECHANICAL FLOAT

UST Name: UNDERGROUND TANK 104752 T003  
 Last Update: 2012-11-02 14:17:38  
 Permit Number: 104752  
 Tank Type: DOUBLE WALL  
 Additional Id: 6, RT2865/RT4199, RT4150  
 Capacity Gallons: 10000  
 UST Contents: PREMIUM UNLEADED  
 Other Content Info: SUPER UNLEADED  
 Reg Status: ACTIVE  
 Remove Close Date: Not reported  
 Year Installed: 1986-01-01 00:00:00  
 Pipe Type: DOUBLE WALL  
 Delivery System: PRESSURE  
 Monitor Code: 31B  
 UST Monitor Method: DW TANK, DW PRESSURIZED PIPE W/ DRY TANK ANNULAR; POSITIVE SHUT-OFF & FAILSAFE, 3.0LLD; UDC W/ MECHANICAL FLOAT

UST Name: UNDERGROUND TANK 104752 T004  
 Last Update: 2012-11-02 14:17:38  
 Permit Number: 104752  
 Tank Type: SINGLE WALL  
 Additional Id: 1  
 Capacity Gallons: 10000  
 UST Contents: LEADED  
 Other Content Info: LEADED  
 Reg Status: REMOVED  
 Remove Close Date: 1986-11-08 00:00:00  
 Year Installed: 1978-01-01 00:00:00  
 Pipe Type: Not reported  
 Delivery System: Not reported  
 Monitor Code: 90  
 UST Monitor Method: NO MONITORING ALTERNATIVE SELECTED. VERIFY AND ENTER MONITORING ALTERNATIVE DURING INSPECTION.

UST Name: UNDERGROUND TANK 104752 T005  
 Last Update: 2012-11-02 14:17:38  
 Permit Number: 104752  
 Tank Type: SINGLE WALL  
 Additional Id: 2  
 Capacity Gallons: 10000  
 UST Contents: REGULAR UNLEADED  
 Other Content Info: REGULAR UNLEADED  
 Reg Status: REMOVED  
 Remove Close Date: 1986-11-08 00:00:00  
 Year Installed: 1978-01-01 00:00:00  
 Pipe Type: Not reported  
 Delivery System: Not reported  
 Monitor Code: 90  
 UST Monitor Method: NO MONITORING ALTERNATIVE SELECTED. VERIFY AND ENTER MONITORING ALTERNATIVE DURING INSPECTION.

UST Name: UNDERGROUND TANK 104752 T006  
 Last Update: 2012-11-02 14:17:38  
 Permit Number: 104752  
 Tank Type: SINGLE WALL

MAP FINDINGS

Map ID  
 Direction  
 Distance  
 Distance (ft.)Site

EDR ID Number  
 EPA ID Number

Database(s)

**VALERO STATION #3741 (Continued)**

**S104746016**

Additional Id: 3  
 Capacity Gallons: 10000  
 UST Contents: PREMIUM UNLEADED  
 Other Content Info: PREMIUM UNLEADED  
 Reg Status: REMOVED  
 Remove Close Date: 1986-11-08 00:00:00  
 Year Installed: 1978-01-01 00:00:00  
 Pipe Type: Not reported  
 Delivery System: Not reported  
 Monitor Code: 90  
 UST Monitor Method: NO MONITORING ALTERNATIVE SELECTED. VERIFY AND ENTER MONITORING ALTERNATIVE DURING INSPECTION.

Active Permits:

Facility Id: 104752  
 Update Date: 11/02/2012  
 Case Number: 8006-61-9  
 Name: REGULAR UNLEADED  
 Other Information: UNDERGROUND TANK 104752 T001 REGULAR UNLEADED  
 Material Waste: Material  
 Hazardous Categories 1: FIRE  
 Hazardous Categories 2: Not reported

Facility Id: 104752  
 Update Date: 11/02/2012  
 Case Number: Not reported  
 Name: WASTE 352 ORGANIC SOLIDS (OTHER)  
 Other Information: USED ABSORBENT  
 Material Waste: Waste  
 Hazardous Categories 1: Not reported  
 Hazardous Categories 2: Not reported

Facility Id: 104752  
 Update Date: 11/02/2012  
 Case Number: 8006-61-9  
 Name: PREMIUM UNLEADED  
 Other Information: UNDERGROUND TANK 104752 T003 SUPER UNLEADED  
 Material Waste: Material  
 Hazardous Categories 1: FIRE  
 Hazardous Categories 2: Not reported

Facility Id: 104752  
 Update Date: 11/02/2012  
 Case Number: 8006-61-9  
 Name: MIDGRADE UNLEADED  
 Other Information: UNDERGROUND TANK 104752 T002 PLUS UNLEADED  
 Material Waste: Material  
 Hazardous Categories 1: FIRE  
 Hazardous Categories 2: Not reported

Facility Id: 104752  
 Update Date: 11/02/2012  
 Case Number: Not reported  
 Name: WASTE 134 AQUEOUS SOL'N W/LESS 10% ORG  
 Other Information: WATER & FUEL  
 Material Waste: Waste  
 Hazardous Categories 1: Not reported



MAP FINDINGS

Map ID  
 Direction  
 Distance  
 Distance (ft.)Site

EDR ID Number  
 EPA ID Number

Database(s)

**VALERO STATION #3741 (Continued)**

**S104746016**

Hazardous Categories 2: Not reported

Violations Active Permits:

Facility Id: 104752  
 Update Date: 11/02/2012  
 Inspection Date: 02/10/2009  
 Violation Code: 6HV0227  
 Violation: HAZWASTE TANK/CONTAINER W/O LABEL/DATE  
 Violation Citation: Failed to properly label/date hazardous waste container &/or tank.  
 66262.34(f)  
 Activity: ACTIVE

Facility Id: 104752  
 Update Date: 11/02/2012  
 Inspection Date: 02/28/2003  
 Violation Code: 6HV1002  
 Violation: HMBP NOT ESTABLISHED/IMPLEMENTED.  
 Violation Citation: Hazardous materials handler has not established/implemented a business  
 plan. HSC 25503.5(a)  
 Activity: ACTIVE

Facility Id: 104752  
 Update Date: 11/02/2012  
 Inspection Date: 02/28/2003  
 Violation Code: 6HV3104  
 Violation: FORMS A & B NOT AVAIL./SUBMITTED  
 Violation Citation: CUPA UST form(s) A and/or B not available/complete/submitted to HMD.  
 25286(a); 2711  
 Activity: ACTIVE

Facility Id: 104752  
 Update Date: 11/02/2012  
 Inspection Date: 02/28/2003  
 Violation Code: 6HV3105  
 Violation: NO CURRENT FINANCIAL RESPONSIBILITY  
 Violation Citation: Current evidence of financial responsibility not available.  
 25292.2(a), 25299.33; 2809  
 Activity: ACTIVE

Facility Id: 104752  
 Update Date: 11/02/2012  
 Inspection Date: 02/25/2004  
 Violation Code: 6HV3251  
 Violation: MONITOR IN ALARM AT START OF INSPECTION  
 Violation Citation: Monitor in alarm at beginning of inspection. Alarm not investigated,  
 recorded or reported. 2632 (c)(2)(B), 2650(e)(3)&(4), 2630(d)  
 Activity: ACTIVE

Facility Id: 104752  
 Update Date: 11/02/2012  
 Inspection Date: 02/22/2005  
 Violation Code: 6HV3260  
 Violation: DISPENSER CONT NOT ADEQ. MONITORED  
 Violation Citation: Dispenser containment not adequately monitored. 2636(f)(1) & (g)  
 Activity: ACTIVE

Facility Id: 104752

MAP FINDINGS

Map ID  
 Direction  
 Distance  
 Distance (ft.)Site

EDR ID Number  
 EPA ID Number

Database(s)

**VALERO STATION #3741 (Continued)**

**S104746016**

Update Date: 11/02/2012  
 Inspection Date: 02/28/2003  
 Violation Code: 6HV3252  
 Violation: AUDIO&VISUAL ALARMS NOT WORKING OK  
 Violation Citation: All audible and/or visual alarms not functioning properly. 2632(c)(2)(B), 2636(f)(1)  
 Activity: ACTIVE

Facility Id: 104752  
 Update Date: 11/02/2012  
 Inspection Date: 02/27/2006  
 Violation Code: 6HV3267  
 Violation: DISP. CONTAINMENT NOT ADEQ. MONITORED  
 Violation Citation: Dispenser containment not adequately monitored. 2636(f)(1) or (f)(5)(A)  
 Activity: ACTIVE

Facility Id: 104752  
 Update Date: 11/02/2012  
 Inspection Date: 02/28/2003  
 Violation Code: 6HV3158  
 Violation: ALL OPERATING CONDITIONS NOT MET  
 Violation Citation: All permit operating conditions not met. 25284; 2712  
 Activity: ACTIVE

Facility Id: 104752  
 Update Date: 11/02/2012  
 Inspection Date: 02/25/2004  
 Violation Code: 6HV3257  
 Violation: 2NDRY CONTAINMENT NOT LIQUID FREE  
 Violation Citation: Secondary containment system components not liquid free. 2631(d)(4)  
 Activity: ACTIVE

Facility Id: 104752  
 Update Date: 11/02/2012  
 Inspection Date: 02/22/2005  
 Violation Code: 6HV3109  
 Violation: NO SCALED PLOT PLAN AVAIL/TO HMD  
 Violation Citation: Scaled Plot plan showing tank, piping & equipment location not available/complete/submitted to HMD. 2711(a)(8), 2632(d)(1) (C )  
 Activity: ACTIVE

Facility Id: 104752  
 Update Date: 11/02/2012  
 Inspection Date: 02/27/2006  
 Violation Code: 6HV0209  
 Violation: WASTE ONSITE >90/180/270 DAYS  
 Violation Citation: Hazardous waste is stored in excess of allowable time period (90 days) without a State permit or written variance. CCR 25201(a) & 66262.34(a)&( c)  
 Activity: ACTIVE

Facility Id: 104752  
 Update Date: 11/02/2012  
 Inspection Date: 02/10/2009  
 Violation Code: 6HV3107  
 Violation: MONITORING PROCEDURES NOT AVAIL/TO HMD

MAP FINDINGS

Map ID  
 Direction  
 Distance  
 Distance (ft.)Site

EDR ID Number

Database(s) EPA ID Number

**VALERO STATION #3741 (Continued)**

**S104746016**

Violation Citation: Monitoring procedures not available/complete/submitted to HMD 2632(b)& (d), 2634(d), 2641(h), 2711(a)(9)  
 Activity: ACTIVE

Facility Id: 104752  
 Update Date: 11/02/2012  
 Inspection Date: 02/15/2007  
 Violation Code: 6HV3267  
 Violation: DISP. CONTAINMENT NOT ADEQ. MONITORED  
 Violation Citation: Dispenser containment not adequately monitored. 2636(f)(1) or (f)(5)(A)  
 Activity: ACTIVE

Facility Id: 104752  
 Update Date: 11/02/2012  
 Inspection Date: 02/28/2003  
 Violation Code: 6HV0135  
 Violation: MANIFESTS/RECEIPTS FOR 3 YEARS NOT ONSIT  
 Violation Citation: Hazardous waste manifests/receipts for 3 years are not maintained onsite to document proper disposal of hazardous waste. CCR 66262.40(a) & 25160.2(b)(3)  
 Activity: ACTIVE

Facility Id: 104752  
 Update Date: 11/02/2012  
 Inspection Date: 02/28/2003  
 Violation Code: 6HV3109  
 Violation: NO SCALED PLOT PLAN AVAIL/TO HMD  
 Violation Citation: Scaled Plot plan showing tank, piping & equipment location not available/complete/submitted to HMD. 2711(a)(8), 2632(d)(1) (C )  
 Activity: ACTIVE

Facility Id: 104752  
 Update Date: 11/02/2012  
 Inspection Date: 02/28/2003  
 Violation Code: 6HV3152  
 Violation: ALL MAINT/MONITOR RECORDS NOT AVAILABLE  
 Violation Citation: All maintenance/monitoring/calibration/ repair records not available. 25293; 2712 (b)  
 Activity: ACTIVE

Facility Id: 104752  
 Update Date: 11/02/2012  
 Inspection Date: 02/22/2005  
 Violation Code: 6HV1009  
 Violation: HMBP: INADEQUATE SITE MAP  
 Violation Citation: Business Plan does not have a site map which provides sufficient or complete information for emergency response agencies. HSC 25509(a)(5) & 25505(a)(2)  
 Activity: ACTIVE

Facility Id: 104752  
 Update Date: 11/02/2012  
 Inspection Date: 02/10/2009  
 Violation Code: 6HV3104  
 Violation: FORMS A & B NOT AVAIL./SUBMITTED  
 Violation Citation: CUPA UST form(s) A and/or B not available/complete/submitted to HMD.

MAP FINDINGS

Map ID  
 Direction  
 Distance  
 Distance (ft.)Site

EDR ID Number

Database(s) EPA ID Number

**VALERO STATION #3741 (Continued)**

**S104746016**

25286(a); 2711  
 Activity: ACTIVE

Facility Id: 104752  
 Update Date: 11/02/2012  
 Inspection Date: 02/15/2007  
 Violation Code: 6HV3263  
 Violation: MONITOR SYSTEM NOT ALL FUNCTIONAL  
 Violation Citation: Monitoring system components &/or devices are not all functional.  
 2630, 2641(j), 2632

Activity: ACTIVE

Facility Id: 104752  
 Update Date: 11/02/2012  
 Inspection Date: 02/28/2003  
 Violation Code: 6HV0401  
 Violation: TRAINING RECORDS UNAVAILABLE  
 Violation Citation: Personnel training records are not maintained to document compliance  
 with requirements for current and former employees. CCR  
 66265.16(d)&(e)

Activity: ACTIVE

Facility Id: 104752  
 Update Date: 11/02/2012  
 Inspection Date: 02/28/2003  
 Violation Code: 6HV3151  
 Violation: ALL RELEASES NOT REPORTED/RECORDED  
 Violation Citation: All releases not recorded and/or reported. 25294, 25295, 2650, 2651,  
 2652

Activity: ACTIVE

Facility Id: 104752  
 Update Date: 11/02/2012  
 Inspection Date: 02/10/2009  
 Violation Code: 6HV3411  
 Violation: LLD NOT INSTALLED/NOT FUNCTIONAL  
 Violation Citation: DOUBLE WALLED PRESSURIZED PIPING-Including Under Dispenser Containment  
 (UDC):Line leak detector is not installed, not functional, or not  
 tested. 2636(f)(2), 25284.1(a)(4)(C), 2641(j)

Activity: ACTIVE

Facility Id: 104752  
 Update Date: 11/02/2012  
 Inspection Date: 02/10/2009  
 Violation Code: 6HV3108  
 Violation: UST ER RESPONSE PLAN NOT COMPLETE/AVAIL  
 Violation Citation: Emergency Response Plan is not available/complete. 25289(b); 2632(b),  
 2634(e), 2641(h)

Activity: ACTIVE

Facility Id: 104752  
 Update Date: 11/02/2012  
 Inspection Date: 02/10/2009  
 Violation Code: 6HV3109  
 Violation: NO SCALED PLOT PLAN AVAIL/TO HMD  
 Violation Citation: Scaled Plot plan showing tank, piping & equipment location not  
 available/complete/submitted to HMD. 2711(a)(8), 2632(d)(1) (C )

MAP FINDINGS

Map ID  
 Direction  
 Distance  
 Distance (ft.)Site

EDR ID Number  
 EPA ID Number

Database(s)

**VALERO STATION #3741 (Continued)**

**S104746016**

Activity: ACTIVE

Facility Id: 104752  
 Update Date: 11/02/2012  
 Inspection Date: 02/25/2004  
 Violation Code: 6HV0202  
 Violation: WASTE CONTAINER W/O LABELS  
 Violation Citation: Hazardous waste containers &/or tanks are missing labels, accumulation date and/or are improperly labeled. CCR 66262.34(a)(2); 66262.34(a)(3) & 66262.34(f)

Activity: ACTIVE

Facility Id: 104752  
 Update Date: 11/02/2012  
 Inspection Date: 02/10/2009  
 Violation Code: 6HV0138  
 Violation: NO TSDF SIGNED MANIFEST ONSITE  
 Violation Citation: Generator has not maintained the required signed copy of the hazardous waste manifest from the TSD facility on site for review. CCR 66262.40(a)

Activity: ACTIVE

Facility Id: 104752  
 Update Date: 11/02/2012  
 Inspection Date: 02/10/2009  
 Violation Code: 6HV0228  
 Violation: CONTAINER NOT KEPT CLOSED  
 Violation Citation: Failed to keep container closed. CFR 265.173

Activity: ACTIVE

**HAZNET:**

envid: S104746016  
 Year: 2013  
 GEPAID: CAL000384041  
 Contact: JULIE JOHNS  
 Telephone: 5595833333  
 Mailing Name: Not reported  
 Mailing Address: 685 W THIRD ST  
 Mailing City,St,Zip: HANFORD, CA 932300000  
 Gen County: San Diego  
 TSD EPA ID: CAT080013352  
 TSD County: Los Angeles  
 Waste Category: Not reported  
 Disposal Method: Other Recovery Of Reclamation For Reuse Including Acid Regeneration, Organics Recovery Ect  
 Tons: 0.084  
 Facility County: Not reported

envid: S104746016  
 Year: 2013  
 GEPAID: CAL000384041  
 Contact: JULIE JOHNS  
 Telephone: 5595833333  
 Mailing Name: Not reported  
 Mailing Address: 685 W THIRD ST  
 Mailing City,St,Zip: HANFORD, CA 932300000

MAP FINDINGS

Map ID  
 Direction  
 Distance  
 Distance (ft.)Site

EDR ID Number  
 EPA ID Number

Database(s)

**VALERO STATION #3741 (Continued)**

**S104746016**

Gen County: San Diego  
 TSD EPA ID: NVT330010000  
 TSD County: 99  
 Waste Category: Not reported  
 Disposal Method: Landfill Or Surface Impoundment That Will Be Closed As Landfill( To Include On-Site Treatment And/Or Stabilization)  
 Tons: 0.125  
 Facility County: Not reported

**SAN DIEGO CO. SAM:**

Case Number: H04752-001  
 Agency: DEH Site Assessment & Mitigation  
**Funding: LOP - Federal Fund**  
 Facility Type: Soils Only  
 Facility Status: Closed Case  
 Date: 2/3/1994  
 Date Began: 12/11/1986

Case Number: H04752-002  
 Agency: DEH Site Assessment & Mitigation  
**Funding: LOP - State Fund**  
 Facility Type: GW With No Beneficial Use Designation  
 Facility Status: Preliminary Assessment  
 Date: 12/11/2001  
 Date Began: 12/11/2001

83

**ULTRAMAR STATION #1-741  
 3150 ADAMS AVE  
 SAN DIEGO, CA 92116**

**CA LUST S104164177  
 CA SWEEPS UST N/A**

**LUST REG 9:**

Region: 9  
 Status: Case Closed  
 Case Number: 9UT236  
 Local Case: H04752-001  
 Substance: Gasoline  
 Qty Leaked: 0  
 Abate Method: EDVS  
 Local Agency: San Diego  
 How Found: Tank Closure  
 How Stopped: Remove Contents  
 Source: Tank  
 Cause: Overfill  
 Lead Agency: Local Agency  
 Case Type: Soil only  
 Date Found: 01/06/1987  
 Date Stopped: 01/06/1987  
 Confirm Date: 01/08/1987  
 Submit Workplan: Not reported  
 Prelim Assess: 12/01/1986  
 Desc Pollution: 2/1/87  
 Remed Plan: / /  
 Remed Action: 7/30/87  
 Began Monitor: Not reported  
 Release Date: 01/12/1987  
 Enforce Date: 1/13/87  
 Closed Date: 2/3/94

MAP FINDINGS

Map ID  
 Direction  
 Distance  
 Distance (ft.)Site

EDR ID Number

Database(s) EPA ID Number

**ULTRAMAR STATION #1-741 (Continued)**

**S104164177**

Enforce Type: SEL  
 Pilot Program: LOP  
 Basin Number: 907.11  
 GW Depth: >200  
 Beneficial Use: Municipal groundwater use  
 NPDES Number: Not reported  
 Priority: Low priority. Priority ranking can change over time.  
 File Dispn: File discarded, case closed  
 Interim Remedial Actions: Yes  
 Cleanup and Abatement order Number: Not reported  
 Waste Discharge Requirement Number: Not reported

**SWEEPS UST:**

Status: Active  
 Comp Number: 4752  
 Number: 9  
 Board Of Equalization: 44-002238  
 Referral Date: Not reported  
 Action Date: 06-26-92  
 Created Date: 02-29-88  
 Owner Tank Id: Not reported  
 SWRCB Tank Id: 37-000-004752-000001  
 Tank Status: A  
 Capacity: 10000  
 Active Date: Not reported  
 Tank Use: M.V. FUEL  
 STG: P  
 Content: LEADED  
 Number Of Tanks: 3

Status: Active  
 Comp Number: 4752  
 Number: 9  
 Board Of Equalization: 44-002238  
 Referral Date: Not reported  
 Action Date: 06-26-92  
 Created Date: 02-29-88  
 Owner Tank Id: Not reported  
 SWRCB Tank Id: 37-000-004752-000002  
 Tank Status: A  
 Capacity: 10000  
 Active Date: Not reported  
 Tank Use: M.V. FUEL  
 STG: P  
 Content: REG UNLEADED  
 Number Of Tanks: Not reported

Status: Active  
 Comp Number: 4752  
 Number: 9  
 Board Of Equalization: 44-002238  
 Referral Date: Not reported  
 Action Date: 06-26-92  
 Created Date: 02-29-88  
 Owner Tank Id: Not reported  
 SWRCB Tank Id: 37-000-004752-000003  
 Tank Status: A

MAP FINDINGS

Map ID  
 Direction  
 Distance  
 Distance (ft.)Site

EDR ID Number

Database(s) EPA ID Number

**ULTRAMAR STATION #1-741 (Continued)**

**S104164177**

Capacity:	10000
Active Date:	Not reported
Tank Use:	M.V. FUEL
STG:	P
Content:	REG UNLEADED
Number Of Tanks:	Not reported
Status:	Not reported
Comp Number:	4752
Number:	Not reported
Board Of Equalization:	44-002238
Referral Date:	Not reported
Action Date:	Not reported
Created Date:	Not reported
Owner Tank Id:	Not reported
SWRCB Tank Id:	37-000-004752-000004
Tank Status:	Not reported
Capacity:	10000
Active Date:	Not reported
Tank Use:	M.V. FUEL
STG:	PRODUCT
Content:	LEADED
Number Of Tanks:	3
Status:	Not reported
Comp Number:	4752
Number:	Not reported
Board Of Equalization:	44-002238
Referral Date:	Not reported
Action Date:	Not reported
Created Date:	Not reported
Owner Tank Id:	Not reported
SWRCB Tank Id:	37-000-004752-000005
Tank Status:	Not reported
Capacity:	10000
Active Date:	Not reported
Tank Use:	M.V. FUEL
STG:	PRODUCT
Content:	REG UNLEADED
Number Of Tanks:	Not reported
Status:	Not reported
Comp Number:	4752
Number:	Not reported
Board Of Equalization:	44-002238
Referral Date:	Not reported
Action Date:	Not reported
Created Date:	Not reported
Owner Tank Id:	Not reported
SWRCB Tank Id:	37-000-004752-000006
Tank Status:	Not reported
Capacity:	10000
Active Date:	Not reported
Tank Use:	M.V. FUEL
STG:	PRODUCT
Content:	LEADED
Number Of Tanks:	Not reported



MAP FINDINGS

Map ID  
 Direction  
 Distance  
 Distance (ft.)Site

EDR ID Number

Database(s) EPA ID Number

**83 A & M AUTO REPAIR  
 3250 ADAMS AVE  
 SAN DIEGO, CA 91911**

**CA LUST S101301871  
 N/A**

LUST REG 9:

Region: 9  
 Status: Case Closed  
 Case Number: 9UT2280  
 Local Case: H12927-001  
 Substance: Gasoline  
 Qty Leaked: 14000  
 Abate Method: No Action Taken - no action has as yet been taken at the site  
 Local Agency: San Diego  
 How Found: Tank Closure  
 How Stopped: Close Tank  
 Source: Unknown  
 Cause: Unknown  
 Lead Agency: Local Agency  
 Case Type: Aquifer affected  
 Date Found: 10/13/1992  
 Date Stopped: 10/13/1992  
 Confirm Date: 10/13/1992  
 Submit Workplan: 10/20/92  
 Prelim Assess: 04/12/1993  
 Desc Pollution: Not reported  
 Remed Plan: / /  
 Remed Action: Not reported  
 Began Monitor: Not reported  
 Release Date: 10/13/1992  
 Enforce Date: Not reported  
 Closed Date: 8/23/96  
 Enforce Type: Not reported  
 Pilot Program: LOP  
 Basin Number: 907.11  
 GW Depth: 4'  
 Beneficial Use: Municipal groundwater use  
 NPDES Number: Not reported  
 Priority: 1C  
 File Dispn: Not reported  
 Interim Remedial Actions: Yes  
 Cleanup and Abatement order Number: Not reported  
 Waste Discharge Requirement Number: Not reported

**83 GLEN CLEANERS  
 3190 ADAMS  
 SAN DIEGO, CA 92116**

**RCRA-SQG 1000304506  
 FINDS CAD981670136  
 CA SLIC  
 CA DRYCLEANERS  
 CA San Diego Co. HMMD  
 CA EMI**

RCRA-SQG:

Date form received by agency: 09/01/1996  
 Facility name: GLEN CLEANERS  
 Facility address: 3190 ADAMS  
 SAN DIEGO, CA 92116  
 EPA ID: CAD981670136  
 Contact: Not reported  
 Contact address: Not reported  
 Not reported  
 Contact country: US

MAP FINDINGS

Map ID  
 Direction  
 Distance  
 Distance (ft.)Site

EDR ID Number  
 EPA ID Number

Database(s)

**GLEN CLEANERS (Continued)**

**1000304506**

Contact telephone: Not reported  
 Contact email: Not reported  
 EPA Region: 09  
 Classification: Small Small Quantity Generator  
 Description: Handler: generates more than 100 and less than 1000 kg of hazardous waste during any calendar month and accumulates less than 6000 kg of hazardous waste at any time; or generates 100 kg or less of hazardous waste during any calendar month, and accumulates more than 1000 kg of hazardous waste at any time

**Owner/Operator Summary:**

Owner/operator name: ANA LOFTIN  
 Owner/operator address: NOT REQUIRED  
 NOT REQUIRED, ME 99999  
 Owner/operator country: Not reported  
 Owner/operator telephone: (415) 555-1212  
 Legal status: Private  
 Owner/Operator Type: Owner  
 Owner/Op start date: Not reported  
 Owner/Op end date: Not reported

Owner/operator name: NOT REQUIRED  
 Owner/operator address: NOT REQUIRED  
 NOT REQUIRED, ME 99999

Owner/operator country: Not reported  
 Owner/operator telephone: (415) 555-1212  
 Legal status: Private  
 Owner/Operator Type: Operator  
 Owner/Op start date: Not reported  
 Owner/Op end date: Not reported

**Handler Activities Summary:**

U.S. importer of hazardous waste: No  
 Mixed waste (haz. and radioactive): No  
 Recycler of hazardous waste: No  
 Transporter of hazardous waste: No  
 Treater, storer or disposer of HW: No  
 Underground injection activity: No  
 On-site burner exemption: No  
 Furnace exemption: No  
 Used oil fuel burner: No  
 Used oil processor: No  
 User oil refiner: No  
 Used oil fuel marketer to burner: No  
 Used oil Specification marketer: No  
 Used oil transfer facility: No  
 Used oil transporter: No

**Historical Generators:**

Date form received by agency: 11/18/1986  
 Site name: GLEN CLEANERS  
 Classification: Large Quantity Generator

Violation Status: No violations found

**FINDS:**

MAP FINDINGS

Map ID  
 Direction  
 Distance  
 Distance (ft.)Site

EDR ID Number  
 EPA ID Number

Database(s)

**GLEN CLEANERS (Continued)**

**1000304506**

Registry ID: 110002744406

Environmental Interest/Information System

RCRAInfo is a national information system that supports the Resource Conservation and Recovery Act (RCRA) program through the tracking of events and activities related to facilities that generate, transport, and treat, store, or dispose of hazardous waste. RCRAInfo allows RCRA program staff to track the notification, permit, compliance, and corrective action activities required under RCRA.

CRITERIA AND HAZARDOUS AIR POLLUTANT INVENTORY

SLIC:

Region: STATE  
**Facility Status:** **Open - Site Assessment**  
 Status Date: 12/17/2013  
 Global Id: T10000005452  
 Lead Agency: SAN DIEGO COUNTY LOP  
 Lead Agency Case Number: DEH2013-LSAM-000215  
 Latitude: 32.763636277062  
 Longitude: -117.125118588955  
 Case Type: Cleanup Program Site  
 Case Worker: CH  
 Local Agency: SAN DIEGO COUNTY LOP  
 RB Case Number: Not reported  
 File Location: Local Agency  
 Potential Media Affected: Not reported  
 Potential Contaminants of Concern: Not reported  
 Site History: This is a new VAP case. This section will be updated as data is received.

[Click here to access the California GeoTracker records for this facility:](#)

DRYCLEANERS:

EPA Id: CAC002785891  
 NAICS Code: 81232  
 NAICS Description: Drycleaning and Laundry Services (except Coin-Operated)  
 SIC Code: 7211  
 SIC Description: Power Laundries, Family and Commercial  
 Create Date: 09/15/2014  
 Facility Active: No  
 Inactive Date: 12/15/2014  
 Facility Addr2: Not reported  
 Owner Name: 3190 ADAMS AVE. LLC  
 Owner Address: 958 WILD OAK RD.  
 Owner Address 2: Not reported  
 Owner Telephone: 6193974621  
 Contact Name: ANA LOFTIN  
 Contact Address: 958 WILD OAK RD.  
 Contact Address 2: Not reported  
 Contact Telephone: 6193974621  
 Mailing Name: Not reported  
 Mailing Address 1: 958 WILD OAK RD.  
 Mailing Address 2: Not reported  
 Mailing City: CHULA VISTA

MAP FINDINGS

Map ID  
 Direction  
 Distance  
 Distance (ft.)Site

EDR ID Number

Database(s) EPA ID Number

**GLEN CLEANERS (Continued)**

**1000304506**

Mailing State: CA  
 Mailing Zip: 91910  
 Owner Fax: Not reported  
 Region Code: Not reported

EPA Id: CAL000284979  
 NAICS Code: 81232  
 NAICS Description: Drycleaning and Laundry Services (except Coin-Operated)  
 SIC Code: 7211  
 SIC Description: Power Laundries, Family and Commercial  
 Create Date: 07/23/2004  
 Facility Active: No  
 Inactive Date: 02/13/2009  
 Facility Addr2: Not reported  
 Owner Name: JEANNETTE MANOUSHAKIAN  
 Owner Address: 855 MORENA BLVD  
 Owner Address 2: Not reported  
 Owner Telephone: 6192954700  
 Contact Name: AMIR ALI  
 Contact Address: 855 MORENA BLVD  
 Contact Address 2: Not reported  
 Contact Telephone: 6192954700  
 Mailing Name: Not reported  
 Mailing Address 1: 855 MORENA BLVD  
 Mailing Address 2: Not reported  
 Mailing City: SAN DIEGO  
 Mailing State: CA  
 Mailing Zip: 921220000  
 Owner Fax: Not reported  
 Region Code: 0000000000

**SAN DIEGO CO. HMMD:**

Facility Id: 206816  
 Business Type: 6HK53  
 EPA Id Number: Not reported  
 APN: 439-381-20-00  
 Last HMMD Inspection: 06/02/2006  
 Permit Status: INAC  
 Permit Expiration: 10/31/2006  
 Facility Owner: GLEN CLEANERS  
 Facility Address: 3190 ADAMS AV  
 Facility City: SAN DIEGO  
 Facility State: CA  
 Facility Zip: 92116  
 UST Owner: Not reported  
 Handle Regulated Hazmat: Y  
 Own Or Operate UST: Not reported  
 Subject To APSA: Not reported  
 Generate Haz Waste: Y  
 Treat Haz Waste: Not reported  
 Generate Medical Waste: Not reported

**Violations Inactive Permits:**

Facility Id: 206816  
 Update Date: 11/02/2012  
 Inspection Date: 06/02/2006  
 Violation Code: 6HV1001

MAP FINDINGS

Map ID  
 Direction  
 Distance  
 Distance (ft.)Site

EDR ID Number  
 EPA ID Number

Database(s)

**GLEN CLEANERS (Continued)**

**1000304506**

Violation: NO UPF PERMIT FOR HAZMATS  
 Violation Citation: A Unified Program Facility permit has not been obtained for hazardous materials. 68.905  
 Activity: Inactive Permit

Facility Id: 206816  
 Update Date: 11/02/2012  
 Inspection Date: 06/02/2006  
 Violation Code: 6HV0131  
 Violation: UPF Permit NOT OBTAINED for HAZWASTE  
 Violation Citation: A Unified Program Facility permit has not been obtained for the generation of hazardous waste. 68.905  
 Activity: Inactive Permit

Facility Id: 210087  
 Business Type: 6HK53  
 EPA Id Number: CAL000284979  
 APN: 439-381-20-00  
 Last HMMD Inspection: 03/29/2012  
 Permit Status: INAC  
 Permit Expiration: 12/31/2009  
 Facility Owner: GLEN CLEANERS  
 Facility Address: 3190 ADAMS AV  
 Facility City: SAN DIEGO  
 Facility State: CA  
 Facility Zip: 92116  
 UST Owner: Not reported  
 Handle Regulated Hazmat: Y  
 Own Or Operate UST: Not reported  
 Subject To APSA: Not reported  
 Generate Haz Waste: Y  
 Treat Haz Waste: Not reported  
 Generate Medical Waste: Not reported

Violations Inactive Permits:

Facility Id: 210087  
 Update Date: 11/02/2012  
 Inspection Date: 04/30/2010  
 Violation Code: 6HV0131  
 Violation: UPF Permit NOT OBTAINED for HAZWASTE  
 Violation Citation: A Unified Program Facility permit has not been obtained for the generation of hazardous waste. 68.905  
 Activity: Inactive Permit

Facility Id: 210087  
 Update Date: 11/02/2012  
 Inspection Date: 04/30/2010  
 Violation Code: 6HV1002  
 Violation: HMBP NOT ESTABLISHED/IMPLEMENTED.  
 Violation Citation: Hazardous materials handler has not established/implemented a business plan. HSC 25503.5(a)  
 Activity: Inactive Permit

Facility Id: 210087  
 Update Date: 11/02/2012  
 Inspection Date: 04/30/2010  
 Violation Code: 6HV1001

MAP FINDINGS

Map ID  
 Direction  
 Distance  
 Distance (ft.)Site

EDR ID Number  
 EPA ID Number

Database(s)

**GLEN CLEANERS (Continued)**

**1000304506**

Violation: NO UPF PERMIT FOR HAZMATs  
 Violation Citation: A Unified Program Facility permit has not been obtained for hazardous materials. 68.905  
 Activity: Inactive Permit

Facility Id: 102692  
 Business Type: 6HK53  
 EPA Id Number: CAD981414341  
 APN: 439-381-20-00  
 Last HMMD Inspection: 04/30/2004  
 Permit Status: CHNG  
 Permit Expiration: 10/31/2004  
 Facility Owner: ANA M LOFTIN  
 Facility Address: 3190 ADAMS AV  
 Facility City: SAN DIEGO  
 Facility State: CA  
 Facility Zip: 92116-1637  
 UST Owner: Not reported  
 Handle Regulated Hazmat: Y  
 Own Or Operate UST: Not reported  
 Subject To APSA: Not reported  
 Generate Haz Waste: Y  
 Treat Haz Waste: Not reported  
 Generate Medical Waste: Not reported

Facility Id: 203734  
 Business Type: 6HK53  
 EPA Id Number: CAL000284979  
 APN: 439-381-20-00  
 Last HMMD Inspection: 01/10/2008  
 Permit Status: CHNG  
 Permit Expiration: 11/30/2008  
 Facility Owner: JEANNETTE MANOUSHAKIAN  
 Facility Address: 3190 ADAMS AV  
 Facility City: SAN DIEGO  
 Facility State: CA  
 Facility Zip: 92116  
 UST Owner: Not reported  
 Handle Regulated Hazmat: Y  
 Own Or Operate UST: Not reported  
 Subject To APSA: Not reported  
 Generate Haz Waste: Y  
 Treat Haz Waste: Not reported  
 Generate Medical Waste: Not reported

[Click this hyperlink](#) while viewing on your computer to access 3 additional CA\_HMMD: record(s) in the EDR Site Report.

EMI:  
 Year: 1999  
 County Code: 37  
 Air Basin: SD  
 Facility ID: 653  
 Air District Name: SD  
 SIC Code: 7216  
 Air District Name: SAN DIEGO COUNTY APCD

MAP FINDINGS

Map ID  
 Direction  
 Distance  
 Distance (ft.)Site

EDR ID Number  
 EPA ID Number

Database(s)

**GLEN CLEANERS (Continued)**

**1000304506**

Community Health Air Pollution Info System: Not reported  
 Consolidated Emission Reporting Rule: Not reported  
 Total Organic Hydrocarbon Gases Tons/Yr: 0  
 Reactive Organic Gases Tons/Yr: 0  
 Carbon Monoxide Emissions Tons/Yr: 0  
 NOX - Oxides of Nitrogen Tons/Yr: 0  
 SOX - Oxides of Sulphur Tons/Yr: 0  
 Particulate Matter Tons/Yr: 0  
 Part. Matter 10 Micrometers & Smlr Tons/Yr: 0

Year: 2000  
 County Code: 37  
 Air Basin: SD  
 Facility ID: 653  
 Air District Name: SD  
 SIC Code: 7216  
 Air District Name: SAN DIEGO COUNTY APCD  
 Community Health Air Pollution Info System: Not reported  
 Consolidated Emission Reporting Rule: Not reported  
 Total Organic Hydrocarbon Gases Tons/Yr: 0  
 Reactive Organic Gases Tons/Yr: 0  
 Carbon Monoxide Emissions Tons/Yr: 0  
 NOX - Oxides of Nitrogen Tons/Yr: 0  
 SOX - Oxides of Sulphur Tons/Yr: 0  
 Particulate Matter Tons/Yr: 0  
 Part. Matter 10 Micrometers & Smlr Tons/Yr: 0

Year: 2001  
 County Code: 37  
 Air Basin: SD  
 Facility ID: 653  
 Air District Name: SD  
 SIC Code: 7216  
 Air District Name: SAN DIEGO COUNTY APCD  
 Community Health Air Pollution Info System: Not reported  
 Consolidated Emission Reporting Rule: Not reported  
 Total Organic Hydrocarbon Gases Tons/Yr: 0  
 Reactive Organic Gases Tons/Yr: 0  
 Carbon Monoxide Emissions Tons/Yr: 0  
 NOX - Oxides of Nitrogen Tons/Yr: 0  
 SOX - Oxides of Sulphur Tons/Yr: 0  
 Particulate Matter Tons/Yr: 0  
 Part. Matter 10 Micrometers & Smlr Tons/Yr: 0

Year: 2002  
 County Code: 37  
 Air Basin: SD  
 Facility ID: 653  
 Air District Name: SD  
 SIC Code: 7216  
 Air District Name: SAN DIEGO COUNTY APCD  
 Community Health Air Pollution Info System: Not reported  
 Consolidated Emission Reporting Rule: Not reported  
 Total Organic Hydrocarbon Gases Tons/Yr: 0  
 Reactive Organic Gases Tons/Yr: 0  
 Carbon Monoxide Emissions Tons/Yr: 0  
 NOX - Oxides of Nitrogen Tons/Yr: 0

MAP FINDINGS

Map ID  
 Direction  
 Distance  
 Distance (ft.)Site

EDR ID Number

Database(s) EPA ID Number

**GLEN CLEANERS (Continued)**

**1000304506**

SOX - Oxides of Sulphur Tons/Yr:	0
Particulate Matter Tons/Yr:	0
Part. Matter 10 Micrometers & Smlr Tons/Yr:	0
Year:	2003
County Code:	37
Air Basin:	SD
Facility ID:	653
Air District Name:	SD
SIC Code:	7216
Air District Name:	SAN DIEGO COUNTY APCD
Community Health Air Pollution Info System:	Not reported
Consolidated Emission Reporting Rule:	Not reported
Total Organic Hydrocarbon Gases Tons/Yr:	0
Reactive Organic Gases Tons/Yr:	0
Carbon Monoxide Emissions Tons/Yr:	0
NOX - Oxides of Nitrogen Tons/Yr:	0
SOX - Oxides of Sulphur Tons/Yr:	0
Particulate Matter Tons/Yr:	0
Part. Matter 10 Micrometers & Smlr Tons/Yr:	0
Year:	2004
County Code:	37
Air Basin:	SD
Facility ID:	653
Air District Name:	SD
SIC Code:	7216
Air District Name:	SAN DIEGO COUNTY APCD
Community Health Air Pollution Info System:	Not reported
Consolidated Emission Reporting Rule:	Not reported
Total Organic Hydrocarbon Gases Tons/Yr:	0.1242
Reactive Organic Gases Tons/Yr:	0
Carbon Monoxide Emissions Tons/Yr:	0
NOX - Oxides of Nitrogen Tons/Yr:	0
SOX - Oxides of Sulphur Tons/Yr:	0
Particulate Matter Tons/Yr:	0
Part. Matter 10 Micrometers & Smlr Tons/Yr:	0
Year:	2005
County Code:	37
Air Basin:	SD
Facility ID:	653
Air District Name:	SD
SIC Code:	7216
Air District Name:	SAN DIEGO COUNTY APCD
Community Health Air Pollution Info System:	Not reported
Consolidated Emission Reporting Rule:	Not reported
Total Organic Hydrocarbon Gases Tons/Yr:	0
Reactive Organic Gases Tons/Yr:	0
Carbon Monoxide Emissions Tons/Yr:	0
NOX - Oxides of Nitrogen Tons/Yr:	0
SOX - Oxides of Sulphur Tons/Yr:	0
Particulate Matter Tons/Yr:	0
Part. Matter 10 Micrometers & Smlr Tons/Yr:	0
Year:	2006
County Code:	37



MAP FINDINGS

Map ID  
 Direction  
 Distance  
 Distance (ft.)Site

EDR ID Number  
 EPA ID Number

Database(s)

**GLEN CLEANERS (Continued)**

**1000304506**

Air Basin: SD  
 Facility ID: 653  
 Air District Name: SD  
 SIC Code: 7216  
 Air District Name: SAN DIEGO COUNTY APCD  
 Community Health Air Pollution Info System: Not reported  
 Consolidated Emission Reporting Rule: Not reported  
 Total Organic Hydrocarbon Gases Tons/Yr: .2  
 Reactive Organic Gases Tons/Yr: 0  
 Carbon Monoxide Emissions Tons/Yr: 0  
 NOX - Oxides of Nitrogen Tons/Yr: 0  
 SOX - Oxides of Sulphur Tons/Yr: 0  
 Particulate Matter Tons/Yr: 0  
 Part. Matter 10 Micrometers & Smlr Tons/Yr: 0

Year: 2007  
 County Code: 37  
 Air Basin: SD  
 Facility ID: 653  
 Air District Name: SD  
 SIC Code: 7216  
 Air District Name: SAN DIEGO COUNTY APCD  
 Community Health Air Pollution Info System: Not reported  
 Consolidated Emission Reporting Rule: Not reported  
 Total Organic Hydrocarbon Gases Tons/Yr: .2  
 Reactive Organic Gases Tons/Yr: .13972  
 Carbon Monoxide Emissions Tons/Yr: 0  
 NOX - Oxides of Nitrogen Tons/Yr: 0  
 SOX - Oxides of Sulphur Tons/Yr: 0  
 Particulate Matter Tons/Yr: 0  
 Part. Matter 10 Micrometers & Smlr Tons/Yr: 0

Year: 2008  
 County Code: 37  
 Air Basin: SD  
 Facility ID: 653  
 Air District Name: SD  
 SIC Code: 7216  
 Air District Name: SAN DIEGO COUNTY APCD  
 Community Health Air Pollution Info System: Not reported  
 Consolidated Emission Reporting Rule: Not reported  
 Total Organic Hydrocarbon Gases Tons/Yr: .2  
 Reactive Organic Gases Tons/Yr: 0  
 Carbon Monoxide Emissions Tons/Yr: 0  
 NOX - Oxides of Nitrogen Tons/Yr: 0  
 SOX - Oxides of Sulphur Tons/Yr: 0  
 Particulate Matter Tons/Yr: 0  
 Part. Matter 10 Micrometers & Smlr Tons/Yr: 0

Year: 2009  
 County Code: 37  
 Air Basin: SD  
 Facility ID: 653  
 Air District Name: SD  
 SIC Code: 7216  
 Air District Name: SAN DIEGO COUNTY APCD  
 Community Health Air Pollution Info System: Not reported

MAP FINDINGS

Map ID  
 Direction  
 Distance  
 Distance (ft.)Site

EDR ID Number  
 EPA ID Number

Database(s)

**GLEN CLEANERS (Continued)**

**1000304506**

Consolidated Emission Reporting Rule: Not reported  
 Total Organic Hydrocarbon Gases Tons/Yr: 0.20000000000000001  
 Reactive Organic Gases Tons/Yr: 0  
 Carbon Monoxide Emissions Tons/Yr: 0  
 NOX - Oxides of Nitrogen Tons/Yr: 0  
 SOX - Oxides of Sulphur Tons/Yr: 0  
 Particulate Matter Tons/Yr: 0  
 Part. Matter 10 Micrometers & Smlr Tons/Yr: 0

Year: 2010  
 County Code: 37  
 Air Basin: SD  
 Facility ID: 653  
 Air District Name: SD  
 SIC Code: 7216  
 Air District Name: SAN DIEGO COUNTY APCD  
 Community Health Air Pollution Info System: Not reported  
 Consolidated Emission Reporting Rule: Not reported  
 Total Organic Hydrocarbon Gases Tons/Yr: 0.20000000000000001  
 Reactive Organic Gases Tons/Yr: 0  
 Carbon Monoxide Emissions Tons/Yr: 0  
 NOX - Oxides of Nitrogen Tons/Yr: 0  
 SOX - Oxides of Sulphur Tons/Yr: 0  
 Particulate Matter Tons/Yr: 0  
 Part. Matter 10 Micrometers & Smlr Tons/Yr: 0

Year: 2011  
 County Code: 37  
 Air Basin: SD  
 Facility ID: 653  
 Air District Name: SD  
 SIC Code: 7216  
 Air District Name: SAN DIEGO COUNTY APCD  
 Community Health Air Pollution Info System: Not reported  
 Consolidated Emission Reporting Rule: Not reported  
 Total Organic Hydrocarbon Gases Tons/Yr: 0.2  
 Reactive Organic Gases Tons/Yr: 0  
 Carbon Monoxide Emissions Tons/Yr: 0  
 NOX - Oxides of Nitrogen Tons/Yr: 0  
 SOX - Oxides of Sulphur Tons/Yr: 0  
 Particulate Matter Tons/Yr: 0  
 Part. Matter 10 Micrometers & Smlr Tons/Yr: 0

Year: 2012  
 County Code: 37  
 Air Basin: SD  
 Facility ID: 653  
 Air District Name: SD  
 SIC Code: 7216  
 Air District Name: SAN DIEGO COUNTY APCD  
 Community Health Air Pollution Info System: Not reported  
 Consolidated Emission Reporting Rule: Not reported  
 Total Organic Hydrocarbon Gases Tons/Yr: 0.2  
 Reactive Organic Gases Tons/Yr: 0  
 Carbon Monoxide Emissions Tons/Yr: 0  
 NOX - Oxides of Nitrogen Tons/Yr: 0  
 SOX - Oxides of Sulphur Tons/Yr: 0

MAP FINDINGS

Map ID  
 Direction  
 Distance  
 Distance (ft.)Site  
 Database(s)  
 EDR ID Number  
 EPA ID Number

**GLEN CLEANERS (Continued)**

**1000304506**

Particulate Matter Tons/Yr: 0  
 Part. Matter 10 Micrometers & Smlr Tons/Yr: 0

83

**ADAM AUTO REPAIR  
 3250 ADAMS AV  
 SAN DIEGO, CA 92116**

**CA HIST CORTESE  
 CA LUST  
 CA SWEEPS UST  
 CA San Diego Co. HMMD  
 CA SAN DIEGO CO. SAM**

**S100853866  
 N/A**

**HIST CORTESE:**

Region: CORTESE  
 Facility County Code: 37  
 Reg By: LTNKA  
 Reg Id: 9UT2280

**LUST:**

Region: STATE  
 Global Id: T0607301047  
 Latitude: 32.7636449  
 Longitude: -117.123653  
 Case Type: LUST Cleanup Site  
 Status: Completed - Case Closed  
 Status Date: 08/23/1996  
 Lead Agency: SAN DIEGO COUNTY LOP  
 Case Worker: Not reported  
 Local Agency: Not reported  
 RB Case Number: 9UT2280  
 LOC Case Number: H12927-001  
 File Location: Local Agency  
 Potential Media Affect: Not reported  
 Potential Contaminants of Concern: Not reported  
 Site History: Not reported

Click here to access the California GeoTracker records for this facility:

**Status History:**

Global Id: T0607301047  
 Status: Open - Case Begin Date  
 Status Date: 10/15/1992

Global Id: T0607301047  
 Status: Completed - Case Closed  
 Status Date: 08/23/1996

**Regulatory Activities:**

Global Id: T0607301047  
 Action Type: ENFORCEMENT  
 Date: 08/06/1996  
 Action: Closure/No Further Action Letter - #H12927-001

Global Id: T0607301047  
 Action Type: ENFORCEMENT  
 Date: 10/15/1992  
 Action: Notice of Responsibility

MAP FINDINGS

Map ID  
 Direction  
 Distance  
 Distance (ft.)Site

EDR ID Number

Database(s) EPA ID Number

**ADAM AUTO REPAIR (Continued)**

**S100853866**

SWEEPS UST:

Status: Active  
 Comp Number: 12927  
 Number: 9  
 Board Of Equalization: Not reported  
 Referral Date: Not reported  
 Action Date: 06-26-92  
 Created Date: 02-29-88  
 Owner Tank Id: Not reported  
 SWRCB Tank Id: Not reported  
 Tank Status: Not reported  
 Capacity: Not reported  
 Active Date: Not reported  
 Tank Use: Not reported  
 STG: Not reported  
 Content: Not reported  
 Number Of Tanks: Not reported

Status: Not reported  
 Comp Number: 12927  
 Number: Not reported  
 Board Of Equalization: Not reported  
 Referral Date: Not reported  
 Action Date: Not reported  
 Created Date: Not reported  
 Owner Tank Id: Not reported  
 SWRCB Tank Id: 37-000-012927-000001  
 Tank Status: Not reported  
 Capacity: 6000  
 Active Date: Not reported  
 Tank Use: M.V. FUEL  
 STG: PRODUCT  
 Content: LEADED  
 Number Of Tanks: 4

Status: Not reported  
 Comp Number: 12927  
 Number: Not reported  
 Board Of Equalization: Not reported  
 Referral Date: Not reported  
 Action Date: Not reported  
 Created Date: Not reported  
 Owner Tank Id: Not reported  
 SWRCB Tank Id: 37-000-012927-000002  
 Tank Status: Not reported  
 Capacity: 4000  
 Active Date: Not reported  
 Tank Use: M.V. FUEL  
 STG: PRODUCT  
 Content: LEADED  
 Number Of Tanks: Not reported

Status: Not reported  
 Comp Number: 12927  
 Number: Not reported  
 Board Of Equalization: Not reported  
 Referral Date: Not reported

MAP FINDINGS

Map ID  
 Direction  
 Distance  
 Distance (ft.)Site

EDR ID Number

Database(s) EPA ID Number

**ADAM AUTO REPAIR (Continued)**

**S100853866**

Action Date: Not reported  
 Created Date: Not reported  
 Owner Tank Id: Not reported  
 SWRCB Tank Id: 37-000-012927-000003  
 Tank Status: Not reported  
 Capacity: 4000  
 Active Date: Not reported  
 Tank Use: UNKNOWN  
 STG: PRODUCT  
 Content: Not reported  
 Number Of Tanks: Not reported

Status: Not reported  
 Comp Number: 12927  
 Number: Not reported  
 Board Of Equalization: Not reported  
 Referral Date: Not reported  
 Action Date: Not reported  
 Created Date: Not reported  
 Owner Tank Id: Not reported  
 SWRCB Tank Id: 37-000-012927-000004  
 Tank Status: Not reported  
 Capacity: 550  
 Active Date: Not reported  
 Tank Use: PETROLEUM  
 STG: WASTE  
 Content: Not reported  
 Number Of Tanks: Not reported

**SAN DIEGO CO. HMMD:**

Facility Id: 216372  
 Business Type: 6HK26  
 EPA Id Number: Not reported  
 APN: 439-391-15-00  
 Last HMMD Inspection: 04/24/2012  
 Permit Status: OPEN  
 Permit Expiration: 08/31/2013  
 Facility Owner: FEEDIL FRANSO  
 Facility Address: 3250 ADAMS AVE  
 Facility City: SAN DIEGO  
 Facility State: CA  
 Facility Zip: 92116  
 UST Owner: Not reported  
 Handle Regulated Hazmat: Y  
 Own Or Operate UST: Not reported  
 Subject To APSA: Not reported  
 Generate Haz Waste: Y  
 Treat Haz Waste: Not reported  
 Generate Medical Waste: Not reported

**Active Permits:**

Facility Id: 216372  
 Update Date: 11/02/2012  
 Case Number: Not reported  
 Name: WASTE 444 USED BATTERIES  
 Other Information: Not reported  
 Material Waste: Waste

MAP FINDINGS

Map ID  
 Direction  
 Distance  
 Distance (ft.)Site

EDR ID Number  
 EPA ID Number

Database(s)

**ADAM AUTO REPAIR (Continued)**

**S100853866**

Hazardous Categories 1: Not reported  
 Hazardous Categories 2: Not reported

Facility Id: 216372  
 Update Date: 11/02/2012  
 Case Number: Not reported  
 Name: WASTE 888 USED OIL FILTERS  
 Other Information: Not reported  
 Material Waste: Waste  
 Hazardous Categories 1: Not reported  
 Hazardous Categories 2: Not reported

Facility Id: 216372  
 Update Date: 11/02/2012  
 Case Number: Not reported  
 Name: WASTE 221 WASTE OIL & MIXED OIL  
 Other Information: MOTOR OIL  
 Material Waste: Waste  
 Hazardous Categories 1: Not reported  
 Hazardous Categories 2: Not reported

Facility Id: 216372  
 Update Date: 11/02/2012  
 Case Number: Not reported  
 Name: WASTE 342 ORGANIC LIQUIDS W/METALS  
 Other Information: ANTIFREEZE  
 Material Waste: Waste  
 Hazardous Categories 1: Not reported  
 Hazardous Categories 2: Not reported

Facility Id: 216372  
 Update Date: 11/02/2012  
 Case Number: Not reported  
 Name: WASTE 135 UNSPECIFIED AQUEOUS SOL'N  
 Other Information: PARTS WASHER  
 Material Waste: Waste  
 Hazardous Categories 1: Not reported  
 Hazardous Categories 2: Not reported

Violations Active Permits:

Facility Id: 216372  
 Update Date: 11/02/2012  
 Inspection Date: 04/24/2012  
 Violation Code: 6HV0132  
 Violation: EPA ID NUMBER NOT OBTAINED/MAINTAINED  
 Violation Citation: Generator of hazardous waste has not obtained/maintained an EPA identification number. CCR 66262.12(a)  
 Activity: ACTIVE

Facility Id: 216372  
 Update Date: 11/02/2012  
 Inspection Date: 04/24/2012  
 Violation Code: 6HV1002  
 Violation: HMBP NOT ESTABLISHED/IMPLEMENTED.  
 Violation Citation: Hazardous materials handler has not established/implemented a business plan. HSC 25503.5(a)  
 Activity: ACTIVE

MAP FINDINGS

Map ID  
 Direction  
 Distance  
 Distance (ft.)Site

EDR ID Number  
 EPA ID Number

Database(s)

**ADAM AUTO REPAIR (Continued)**

**S100853866**

Facility Id:	211298
Business Type:	6HK26
EPA Id Number:	Not reported
APN:	439-391-15-00
Last HMMD Inspection:	09/23/2009
Permit Status:	INAC
Permit Expiration:	01/31/2010
Facility Owner:	FRANKS HONDA & TOYOTA
Facility Address:	3250 ADAMS AV
Facility City:	SAN DIEGO
Facility State:	CA
Facility Zip:	92116
UST Owner:	Not reported
Handle Regulated Hazmat:	Y
Own Or Operate UST:	Not reported
Subject To APSA:	Not reported
Generate Haz Waste:	Y
Treat Haz Waste:	Not reported
Generate Medical Waste:	Not reported
Violations Inactive Permits:	
Facility Id:	211298
Update Date:	11/02/2012
Inspection Date:	09/23/2009
Violation Code:	6HV0227
Violation:	HAZWASTE TANK/CONTAINER W/O LABEL/DATE
Violation Citation:	Failed to properly label/date hazardous waste container &/or tank. 66262.34(f)
Activity:	Inactive Permit
Facility Id:	211298
Update Date:	11/02/2012
Inspection Date:	09/23/2009
Violation Code:	6HV0228
Violation:	CONTAINER NOT KEPT CLOSED
Violation Citation:	Failed to keep container closed. CFR 265.173
Activity:	Inactive Permit
Facility Id:	216372
Business Type:	6HK26
EPA Id Number:	Not reported
APN:	439-391-15-00
Last HMMD Inspection:	04/24/2012
Permit Status:	OPEN
Permit Expiration:	08/31/2013
Facility Owner:	FEEDIL FRANSO
Facility Address:	3250 ADAMS AVE
Facility City:	SAN DIEGO
Facility State:	CA
Facility Zip:	92116
UST Owner:	Not reported
Handle Regulated Hazmat:	Not reported
Own Or Operate UST:	Not reported
Subject To APSA:	Not reported
Generate Haz Waste:	Y
Treat Haz Waste:	Not reported
Generate Medical Waste:	Not reported

MAP FINDINGS

Map ID  
 Direction  
 Distance  
 Distance (ft.)Site

EDR ID Number

Database(s) EPA ID Number

**ADAM AUTO REPAIR (Continued)**

**S100853866**

Active Permits:

Facility Id: 216372  
 Update Date: 11/02/2012  
 Case Number: Not reported  
 Name: WASTE 444 USED BATTERIES  
 Other Information: Not reported  
 Material Waste: Waste  
 Hazardous Categories 1: Not reported  
 Hazardous Categories 2: Not reported

Facility Id: 216372  
 Update Date: 11/02/2012  
 Case Number: Not reported  
 Name: WASTE 888 USED OIL FILTERS  
 Other Information: Not reported  
 Material Waste: Waste  
 Hazardous Categories 1: Not reported  
 Hazardous Categories 2: Not reported

Facility Id: 216372  
 Update Date: 11/02/2012  
 Case Number: Not reported  
 Name: WASTE 221 WASTE OIL & MIXED OIL  
 Other Information: MOTOR OIL  
 Material Waste: Waste  
 Hazardous Categories 1: Not reported  
 Hazardous Categories 2: Not reported

Facility Id: 216372  
 Update Date: 11/02/2012  
 Case Number: Not reported  
 Name: WASTE 342 ORGANIC LIQUIDS W/METALS  
 Other Information: ANTIFREEZE  
 Material Waste: Waste  
 Hazardous Categories 1: Not reported  
 Hazardous Categories 2: Not reported

Facility Id: 216372  
 Update Date: 11/02/2012  
 Case Number: Not reported  
 Name: WASTE 135 UNSPECIFIED AQUEOUS SOL'N  
 Other Information: PARTS WASHER  
 Material Waste: Waste  
 Hazardous Categories 1: Not reported  
 Hazardous Categories 2: Not reported

Violations Active Permits:

Facility Id: 216372  
 Update Date: 11/02/2012  
 Inspection Date: 04/24/2012  
 Violation Code: 6HV0132  
 Violation: EPA ID NUMBER NOT OBTAINED/MAINTAINED  
 Violation Citation: Generator of hazardous waste has not obtained/maintained an EPA identification number. CCR 66262.12(a)  
 Activity: ACTIVE



MAP FINDINGS

Map ID  
 Direction  
 Distance  
 Distance (ft.)Site

EDR ID Number  
 EPA ID Number

Database(s)

**ADAM AUTO REPAIR (Continued)**

**S100853866**

Facility Id: 216372  
 Update Date: 11/02/2012  
 Inspection Date: 04/24/2012  
 Violation Code: 6HV1002  
 Violation: HMBP NOT ESTABISHED/IMPLEMENTED.  
 Violation Citation: Hazardous materials handler has not established/implemented a business plan. HSC 25503.5(a)  
 Activity: ACTIVE

Facility Id: 209302  
 Business Type: 6HK26  
 EPA Id Number: CAL000331982  
 APN: 439-391-15-00  
 Last HMMMD Inspection: 05/07/2008  
 Permit Status: CHNG  
 Permit Expiration: 10/31/2008  
 Facility Owner: HUY NGUYEN  
 Facility Address: 3250 ADAMS AV  
 Facility City: SAN DIEGO  
 Facility State: CA  
 Facility Zip: 92116  
 UST Owner: Not reported  
 Handle Regulated Hazmat: Not reported  
 Own Or Operate UST: Not reported  
 Subject To APSA: Not reported  
 Generate Haz Waste: Y  
 Treat Haz Waste: Not reported  
 Generate Medical Waste: Not reported

Facility Id: 211298  
 Business Type: 6HK26  
 EPA Id Number: Not reported  
 APN: 439-391-15-00  
 Last HMMMD Inspection: 09/23/2009  
 Permit Status: INAC  
 Permit Expiration: 01/31/2010  
 Facility Owner: FRANKS HONDA & TOYOTA  
 Facility Address: 3250 ADAMS AV  
 Facility City: SAN DIEGO  
 Facility State: CA  
 Facility Zip: 92116  
 UST Owner: Not reported  
 Handle Regulated Hazmat: N  
 Own Or Operate UST: Not reported  
 Subject To APSA: Not reported  
 Generate Haz Waste: Y  
 Treat Haz Waste: Not reported  
 Generate Medical Waste: Not reported

Violations Inactive Permits:

Facility Id: 211298  
 Update Date: 11/02/2012  
 Inspection Date: 09/23/2009  
 Violation Code: 6HV0227  
 Violation: HAZWASTE TANK/CONTAINER W/O LABEL/DATE  
 Violation Citation: Failed to properly label/date hazardous waste container &/or tank. 66262.34(f)

MAP FINDINGS

Map ID  
 Direction  
 Distance  
 Distance (ft.)Site

EDR ID Number  
 EPA ID Number

Database(s)

**ADAM AUTO REPAIR (Continued)**

**S100853866**

Activity: Inactive Permit

Facility Id: 211298  
 Update Date: 11/02/2012  
 Inspection Date: 09/23/2009  
 Violation Code: 6HV0228  
 Violation: CONTAINER NOT KEPT CLOSED  
 Violation Citation: Failed to keep container closed. CFR 265.173  
 Activity: Inactive Permit

[Click this hyperlink](#) while viewing on your computer to access  
 24 additional CA\_HMMD: record(s) in the EDR Site Report.

**SAN DIEGO CO. SAM:**

Case Number: H12927-001  
 Agency: DEH Site Assessment & Mitigation  
**Funding: LOP - Federal Fund**  
 Facility Type: GW With No Beneficial Use Designation  
 Facility Status: Closed Case  
 Date: 8/23/1996  
 Date Began: 10/13/1992

84

**MIDWAY JEEP/CHRYSLER  
 777 CAMINO DEL RIO  
 SAN DIEGO, CA 92108**

**CA AST S106060321  
 CA San Diego Co. HMMD N/A**

**AST:**

Certified Unified Program Agencies: San Diego  
 Owner: JOE GARDON  
 Total Gallons: 1390

**SAN DIEGO CO. HMMD:**

Facility Id: 103274  
 Business Type: 6HK31  
 EPA Id Number: CAD029140720  
 APN: 438-060-48-00  
 Last HMMD Inspection: 06/01/2012  
 Permit Status: OPEN  
 Permit Expiration: 11/30/2013  
 Facility Owner: JOE GARDON  
 Facility Address: P O BOX 81847  
 Facility City: SAN DIEGO  
 Facility State: CA  
 Facility Zip: 92138-1847  
 UST Owner: TREVELLYAN OLDSMOBILE CO. (A C  
 Handle Regulated Hazmat: Y  
 Own Or Operate UST: Not reported  
 Subject To APSA: Not reported  
 Generate Haz Waste: Y  
 Treat Haz Waste: Not reported  
 Generate Medical Waste: Not reported

**UST:**

UST Name: UNDERGROUND TANK 103274 T001  
 Last Update: 2012-11-02 14:17:38  
 Permit Number: 103274

MAP FINDINGS

Map ID  
 Direction  
 Distance  
 Distance (ft.)Site

EDR ID Number

Database(s) EPA ID Number

**MIDWAY JEEP/CHRYSLER (Continued)**

**S106060321**

Tank Type: UNKNOWN  
 Additional Id: 1  
 Capacity Gallons: 6000  
 UST Contents: REGULAR UNLEADED  
 Other Content Info: REGULAR UNLEADED  
 Reg Status: REMOVED  
 Remove Close Date: 1992-03-09 00:00:00  
 Year Installed: 1980-01-01 00:00:00  
 Pipe Type: SINGLE WALL  
 Delivery System: SUCTION  
 Monitor Code: 05  
 UST Monitor Method: SW TANK DW PIPE W/ POS SHUTOFF-ALARM ON LLD W/ SIRS:SIR ANALY MONTHLY, TANK TEST BIENNIALLY, PIPE TEST ANN 0.1 G/HR OR MO 0.2 G/HR

UST Name: UNDERGROUND TANK 103274 T002  
 Last Update: 2012-11-02 14:17:38  
 Permit Number: 103274  
 Tank Type: SINGLE WALL  
 Additional Id: 2  
 Capacity Gallons: 1000  
 UST Contents: DIESEL  
 Other Content Info: DIESEL  
 Reg Status: REMOVED  
 Remove Close Date: 1992-03-09 00:00:00  
 Year Installed: 1980-01-01 00:00:00  
 Pipe Type: SINGLE WALL  
 Delivery System: SUCTION  
 Monitor Code: 05  
 UST Monitor Method: SW TANK DW PIPE W/ POS SHUTOFF-ALARM ON LLD W/ SIRS:SIR ANALY MONTHLY, TANK TEST BIENNIALLY, PIPE TEST ANN 0.1 G/HR OR MO 0.2 G/HR

UST Name: UNDERGROUND TANK 103274 T003  
 Last Update: 2012-11-02 14:17:38  
 Permit Number: 103274  
 Tank Type: SINGLE WALL  
 Additional Id: 003  
 Capacity Gallons: 1000  
 UST Contents: Not reported  
 Other Content Info: MOTOR OIL  
 Reg Status: REMOVED  
 Remove Close Date: 1992-03-09 00:00:00  
 Year Installed: 1978-01-01 00:00:00  
 Pipe Type: SINGLE WALL  
 Delivery System: SUCTION  
 Monitor Code: 07  
 UST Monitor Method: SW TANK SW PRESSURE PIPE W/RESTRICTIVE LLD W/DAILY RECONCILIATION OR WEEKLY GAUGING: TANK AND PIPE TEST ANNUALLY

UST Name: UNDERGROUND TANK 103274 T004  
 Last Update: 2012-11-02 14:17:38  
 Permit Number: 103274  
 Tank Type: SINGLE WALL  
 Additional Id: 004 WASTE OIL  
 Capacity Gallons: 550  
 UST Contents: Not reported  
 Other Content Info: WASTE OIL  
 Reg Status: REMOVED

MAP FINDINGS

Map ID  
 Direction  
 Distance  
 Distance (ft.)Site

EDR ID Number  
 EPA ID Number

Database(s)

**MIDWAY JEEP/CHRYSLER (Continued)**

**S106060321**

Remove Close Date: 1992-03-09 00:00:00  
 Year Installed: 1978-01-01 00:00:00  
 Pipe Type: Not reported  
 Delivery System: Not reported  
 Monitor Code: 07  
 UST Monitor Method: SW TANK SW PRESSURE PIPE W/RESTRICTIVE LLD W/DAILY RECONCILIATION OR WEEKLY GAUGING: TANK AND PIPE TEST ANNUALLY

Active Permits:

Facility Id: 103274  
 Update Date: 11/02/2012  
 Case Number: Not reported  
 Name: WASTE 444 USED BATTERIES  
 Other Information: USED LEAD ACID BATTERIES, SD BATTERY  
 Material Waste: Waste  
 Hazardous Categories 1: Not reported  
 Hazardous Categories 2: Not reported

Facility Id: 103274  
 Update Date: 11/02/2012  
 Case Number: Not reported  
 Name: WASTE 181 INORGANIC SOLID WASTE (OTHER)  
 Other Information: PAINT BOOTH FILTERS  
 Material Waste: Waste  
 Hazardous Categories 1: Not reported  
 Hazardous Categories 2: Not reported

Facility Id: 103274  
 Update Date: 11/02/2012  
 Case Number: 7782-44-7  
 Name: OXYGEN; COMPRESSED GAS; CUTTING TORCH  
 Other Information: Not reported  
 Material Waste: Material  
 Hazardous Categories 1: PRESSURE RELEASE  
 Hazardous Categories 2: Not reported

Facility Id: 103274  
 Update Date: 11/02/2012  
 Case Number: Not reported  
 Name: WASTE 134 AQUEOUS SOL'N W/LESS 10% ORG  
 Other Information: ANTIFREEZE  
 Material Waste: Waste  
 Hazardous Categories 1: Not reported  
 Hazardous Categories 2: Not reported

Facility Id: 103274  
 Update Date: 11/02/2012  
 Case Number: Not reported  
 Name: WASTE 221 WASTE OIL & MIXED OIL  
 Other Information: WASTE MOTOR OIL  
 Material Waste: Waste  
 Hazardous Categories 1: Not reported  
 Hazardous Categories 2: Not reported

Facility Id: 103274  
 Update Date: 11/02/2012  
 Case Number: Not reported

MAP FINDINGS

Map ID  
 Direction  
 Distance  
 Distance (ft.)Site

EDR ID Number

Database(s) EPA ID Number

**MIDWAY JEEP/CHRYSLER (Continued)**

**S106060321**

Name: WASTE 343 UNSPEC ORGANIC LIQUID MIXTURE  
 Other Information: CONTAMINATED GASOLINE  
 Material Waste: Waste  
 Hazardous Categories 1: Not reported  
 Hazardous Categories 2: Not reported

Facility Id: 103274  
 Update Date: 11/02/2012  
 Case Number: Not reported  
 Name: WASTE 888 USED OIL FILTERS  
 Other Information: DRAINED USED OIL FILTER  
 Material Waste: Waste  
 Hazardous Categories 1: Not reported  
 Hazardous Categories 2: Not reported

Facility Id: 103274  
 Update Date: 11/02/2012  
 Case Number: 8002-05-9  
 Name: OILS, LUBRICATING+  
 Other Information: ATF  
 Material Waste: Material  
 Hazardous Categories 1: CHRONIC  
 Hazardous Categories 2: Not reported

Facility Id: 103274  
 Update Date: 11/02/2012  
 Case Number: 8002-05-9  
 Name: OILS, LUBRICATING  
 Other Information: 5W-30  
 Material Waste: Material  
 Hazardous Categories 1: CHRONIC  
 Hazardous Categories 2: Not reported

Facility Id: 103274  
 Update Date: 11/02/2012  
 Case Number: 8002-05-9  
 Name: OILS, LUBRICATING\*  
 Other Information: 15W-40  
 Material Waste: Material  
 Hazardous Categories 1: CHRONIC  
 Hazardous Categories 2: Not reported

Facility Id: 103274  
 Update Date: 11/02/2012  
 Case Number: Not reported  
 Name: WASTE 135 UNSPECIFIED AQUEOUS SOL'N  
 Other Information: PARTS WASHER  
 Material Waste: Waste  
 Hazardous Categories 1: Not reported  
 Hazardous Categories 2: Not reported

Facility Id: 103274  
 Update Date: 11/02/2012  
 Case Number: 8030-31-7  
 Name: LACQUER THINNER  
 Other Information: LACQUER THINNER  
 Material Waste: Material

MAP FINDINGS

Map ID  
 Direction  
 Distance  
 Distance (ft.)Site

EDR ID Number

Database(s) EPA ID Number

**MIDWAY JEEP/CHRYSLER (Continued)**

**S106060321**

Hazardous Categories 1: ACUTE  
 Hazardous Categories 2: Not reported

Facility Id: 103274  
 Update Date: 11/02/2012  
 Case Number: 8002-05-9  
 Name: OILS, LUBRICATING=  
 Other Information: 5W-20  
 Material Waste: Material  
 Hazardous Categories 1: CHRONIC  
 Hazardous Categories 2: Not reported

Facility Id: 103274  
 Update Date: 11/02/2012  
 Case Number: 74-86-2  
 Name: ACETYLENE GAS  
 Other Information: Not reported  
 Material Waste: Material  
 Hazardous Categories 1: FIRE  
 Hazardous Categories 2: Not reported

Facility Id: 103274  
 Update Date: 11/02/2012  
 Case Number: Not reported  
 Name: WASTE 461 PAINT SLUDGE  
 Other Information: PAINT WASTE  
 Material Waste: Waste  
 Hazardous Categories 1: Not reported  
 Hazardous Categories 2: Not reported

Violations Active Permits:

Facility Id: 103274  
 Update Date: 11/02/2012  
 Inspection Date: 04/22/2004  
 Violation Code: 6HV1601  
 Violation: HAZWASTE TANKS W/O P.E. ASSESSMENT  
 Violation Citation: Failed to obtain a P.E. assessment for hazardous waste tank system. 66265.191(a) or 66265.192(a)  
 Activity: ACTIVE

Facility Id: 103274  
 Update Date: 11/02/2012  
 Inspection Date: 03/09/2012  
 Violation Code: 6HV1604  
 Violation: 2ND. CONTAINMENT NOT KEPT EMPTY  
 Violation Citation: Secondary containment not kept empty. 66265.196(b)(c), 66265.194( c)  
 Activity: ACTIVE

Facility Id: 103274  
 Update Date: 11/02/2012  
 Inspection Date: 02/23/2006  
 Violation Code: 6HV0201  
 Violation: WASTE CONTAINER NOT CLOSED  
 Violation Citation: Hazardous waste containers are not kept closed while in storage. CCR 66265.173(a)  
 Activity: ACTIVE

MAP FINDINGS

Map ID  
 Direction  
 Distance  
 Distance (ft.)Site

EDR ID Number  
 EPA ID Number

Database(s)

**MIDWAY JEEP/CHRYSLER (Continued)**

**S106060321**

Facility Id: 103274  
 Update Date: 11/02/2012  
 Inspection Date: 03/09/2012  
 Violation Code: 6HV1605  
 Violation: NO DAILY TANK INSPECTION/LOG  
 Violation Citation: Failed to inspect and/or document daily HW tank system inspections.  
 66265.195 ( c)  
 Activity: ACTIVE

Facility Id: 103274  
 Update Date: 11/02/2012  
 Inspection Date: 03/09/2012  
 Violation Code: 6HV1017  
 Violation: HMBP NOT CERTIFIED ANNUALLY  
 Violation Citation: Business Plan not certified annually. 25505(d) & (e)(2)  
 Activity: ACTIVE

Facility Id: 103274  
 Update Date: 11/02/2012  
 Inspection Date: 09/09/2009  
 Violation Code: 6HV0406  
 Violation: CONT PLAN NOT PREPARED/ONSITE  
 Violation Citation: Owner/Operator has not prepared an Emergency Contingency Plan, or  
 maintained a copy on site, or submitted a copy to the HMMMD. CCR  
 66265.51(a), 66265.53(a)&(b)  
 Activity: ACTIVE

Facility Id: 103274  
 Update Date: 11/02/2012  
 Inspection Date: 09/09/2009  
 Violation Code: 6HV1601  
 Violation: HAZWASTE TANKS W/O P.E. ASSESSMENT  
 Violation Citation: Failed to obtain a P.E. assessment for hazardous waste tank system.  
 66265.191(a) or 66265.192(a)  
 Activity: ACTIVE

Facility Id: 103274  
 Update Date: 11/02/2012  
 Inspection Date: 08/28/2007  
 Violation Code: 6HV0227  
 Violation: HAZWASTE TANK/CONTAINER W/O LABEL/DATE  
 Violation Citation: Failed to properly label/date hazardous waste container &/or tank.  
 66262.34(f)  
 Activity: ACTIVE

Facility Id: 103274  
 Update Date: 11/02/2012  
 Inspection Date: 04/22/2004  
 Violation Code: 6HV0207  
 Violation: FIRE/EXPLOSION/RELEASE NOT MINIMIZED  
 Violation Citation: Facility not maintained &/operated to minimize possibility of fire,  
 explosion or release. CCR 66265.31  
 Activity: ACTIVE

Facility Id: 103274  
 Update Date: 11/02/2012  
 Inspection Date: 03/09/2012

MAP FINDINGS

Map ID  
 Direction  
 Distance  
 Distance (ft.)Site

EDR ID Number

Database(s) EPA ID Number

**MIDWAY JEEP/CHRYSLER (Continued)**

**S106060321**

Violation Code: 6HV0414  
 Violation: DID NOT TRAIN EMPLOYEES ANNUALLY  
 Violation Citation: Failed to train employees annually. 66265.16( c)  
 Activity: ACTIVE

Facility Id: 103274  
 Update Date: 11/02/2012  
 Inspection Date: 03/09/2012  
 Violation Code: 6HV1012  
 Violation: SPCC PLAN NOT PREPARED  
 Violation Citation: Spill Prevention Countermeasures & Control Plan not prepared as required. 25270.5 (c)  
 Activity: ACTIVE

Facility Id: 103274  
 Update Date: 11/02/2012  
 Inspection Date: 09/09/2009  
 Violation Code: 6HV1605  
 Violation: NO DAILY TANK INSPECTION/LOG  
 Violation Citation: Failed to inspect and/or document daily HW tank system inspections. 66265.195 ( c)  
 Activity: ACTIVE

Facility Id: 103274  
 Update Date: 11/02/2012  
 Inspection Date: 08/28/2007  
 Violation Code: 6HV1601  
 Violation: HAZWASTE TANKS W/O P.E. ASSESSMENT  
 Violation Citation: Failed to obtain a P.E. assessment for hazardous waste tank system. 66265.191(a) or 66265.192(a)  
 Activity: ACTIVE

Facility Id: 103274  
 Update Date: 11/02/2012  
 Inspection Date: 02/23/2006  
 Violation Code: 6HV0208  
 Violation: STORAGE AREA: NO WEEKLY INSPECTION  
 Violation Citation: Hazardous waste storage area is not being inspected weekly for deteriorated or leaking containers CCR 66265.174  
 Activity: ACTIVE

Facility Id: 103274  
 Update Date: 11/02/2012  
 Inspection Date: 02/23/2006  
 Violation Code: 6HV1605  
 Violation: NO DAILY TANK INSPECTION/LOG  
 Violation Citation: Failed to inspect and/or document daily HW tank system inspections. 66265.195 ( c)  
 Activity: ACTIVE

Facility Id: 103274  
 Update Date: 11/02/2012  
 Inspection Date: 02/23/2006  
 Violation Code: 6HV0210  
 Violation: DID NOT CLEAN SPILL TO FLOOR  
 Violation Citation: Failure to clean up hazardous waste off of floor surface. 66262.10b  
 Activity: ACTIVE



MAP FINDINGS

Map ID  
 Direction  
 Distance  
 Distance (ft.)Site

EDR ID Number  
 EPA ID Number

Database(s)

**MIDWAY JEEP/CHRYSLER (Continued)**

**S106060321**

Facility Id: 103274  
 Update Date: 11/02/2012  
 Inspection Date: 02/23/2006  
 Violation Code: 6HV0202  
 Violation: WASTE CONTAINER W/O LABELS  
 Violation Citation: Hazardous waste containers &/or tanks are missing labels, accumulation date and/or are improperly labeled. CCR 66262.34(a)(2); 66262.34(a)(3) & 66262.34(f)  
 Activity: ACTIVE

Facility Id: 103274  
 Update Date: 11/02/2012  
 Inspection Date: 02/23/2006  
 Violation Code: 6HV0301  
 Violation: HAZWASTE:UNAUTHORIZED DISPOSAL  
 Violation Citation: Disposal or causing the disposal of hazardous waste to an unauthorized point (ground, storm drain, sewer system, trash, or air). HSC 25189.5(a) or 25189(d)  
 Activity: ACTIVE

Facility Id: 103274  
 Update Date: 11/02/2012  
 Inspection Date: 09/09/2009  
 Violation Code: 6HV1012  
 Violation: SPCC PLAN NOT PREPARED  
 Violation Citation: Spill Prevention Countermeasures & Control Plan not prepared as required. 25270.5 (c)  
 Activity: ACTIVE

Facility Id: 103274  
 Update Date: 11/02/2012  
 Inspection Date: 02/23/2006  
 Violation Code: 6HV0133  
 Violation: MANIFEST COPY NOT SENT TO DTSC  
 Violation Citation: Generator of hazardous waste has not sent the appropriate copy of the manifest to DTSC/Cal-EPA. CCR 66262.23(a)(4)  
 Activity: ACTIVE

Facility Id: 103274  
 Business Type: 6HK31  
 EPA Id Number: CAD029140720  
 APN: 438-060-48-00  
 Last HMMMD Inspection: 06/01/2012  
 Permit Status: OPEN  
 Permit Expiration: 11/30/2013  
 Facility Owner: JOE GARDON  
 Facility Address: P O BOX 81847  
 Facility City: SAN DIEGO  
 Facility State: CA  
 Facility Zip: 92138-1847  
 UST Owner: TREVELLYAN OLDSMOBILE CO. (A C  
 Handle Regulated Hazmat: Y  
 Own Or Operate UST: Not reported  
 Subject To APSA: Y  
 Generate Haz Waste: Y  
 Treat Haz Waste: Not reported

MAP FINDINGS

Map ID  
 Direction  
 Distance  
 Distance (ft.)Site

EDR ID Number  
 EPA ID Number

Database(s)

**MIDWAY JEEP/CHRYSLER (Continued)**

**S106060321**

Generate Medical Waste: Not reported

UST:

UST Name: UNDERGROUND TANK 103274 T001  
 Last Update: 2012-11-02 14:17:38  
 Permit Number: 103274  
 Tank Type: UNKNOWN  
 Additional Id: 1  
 Capacity Gallons: 6000  
 UST Contents: REGULAR UNLEADED  
 Other Content Info: REGULAR UNLEADED  
 Reg Status: REMOVED  
 Remove Close Date: 1992-03-09 00:00:00  
 Year Installed: 1980-01-01 00:00:00  
 Pipe Type: SINGLE WALL  
 Delivery System: SUCTION  
 Monitor Code: 05  
 UST Monitor Method: SW TANK DW PIPE W/ POS SHUTOFF-ALARM ON LLD W/ SIRS:SIR ANALY MONTHLY, TANK TEST BIENNIALY, PIPE TEST ANN 0.1 G/HR OR MO 0.2 G/HR

UST Name: UNDERGROUND TANK 103274 T002  
 Last Update: 2012-11-02 14:17:38  
 Permit Number: 103274  
 Tank Type: SINGLE WALL  
 Additional Id: 2  
 Capacity Gallons: 1000  
 UST Contents: DIESEL  
 Other Content Info: DIESEL  
 Reg Status: REMOVED  
 Remove Close Date: 1992-03-09 00:00:00  
 Year Installed: 1980-01-01 00:00:00  
 Pipe Type: SINGLE WALL  
 Delivery System: SUCTION  
 Monitor Code: 05  
 UST Monitor Method: SW TANK DW PIPE W/ POS SHUTOFF-ALARM ON LLD W/ SIRS:SIR ANALY MONTHLY, TANK TEST BIENNIALY, PIPE TEST ANN 0.1 G/HR OR MO 0.2 G/HR

UST Name: UNDERGROUND TANK 103274 T003  
 Last Update: 2012-11-02 14:17:38  
 Permit Number: 103274  
 Tank Type: SINGLE WALL  
 Additional Id: 003  
 Capacity Gallons: 1000  
 UST Contents: Not reported  
 Other Content Info: MOTOR OIL  
 Reg Status: REMOVED  
 Remove Close Date: 1992-03-09 00:00:00  
 Year Installed: 1978-01-01 00:00:00  
 Pipe Type: SINGLE WALL  
 Delivery System: SUCTION  
 Monitor Code: 07  
 UST Monitor Method: SW TANK SW PRESSURE PIPE W/RESTRICTIVE LLD W/DAILY RECONCILIATION OR WEEKLY GAUGING: TANK AND PIPE TEST ANNUALLY

UST Name: UNDERGROUND TANK 103274 T004  
 Last Update: 2012-11-02 14:17:38  
 Permit Number: 103274  
 Tank Type: SINGLE WALL

MAP FINDINGS

Map ID  
 Direction  
 Distance  
 Distance (ft.)Site

EDR ID Number

Database(s) EPA ID Number

**MIDWAY JEEP/CHRYSLER (Continued)**

**S106060321**

Additional Id: 004 WASTE OIL  
 Capacity Gallons: 550  
 UST Contents: Not reported  
 Other Content Info: WASTE OIL  
 Reg Status: REMOVED  
 Remove Close Date: 1992-03-09 00:00:00  
 Year Installed: 1978-01-01 00:00:00  
 Pipe Type: Not reported  
 Delivery System: Not reported  
 Monitor Code: 07  
 UST Monitor Method: SW TANK SW PRESSURE PIPE W/RESTRICTIVE LLD W/DAILY RECONCILIATION OR WEEKLY GAUGING: TANK AND PIPE TEST ANNUALLY

Active Permits:

Facility Id: 103274  
 Update Date: 11/02/2012  
 Case Number: Not reported  
 Name: WASTE 444 USED BATTERIES  
 Other Information: USED LEAD ACID BATTERIES, SD BATTERY  
 Material Waste: Waste  
 Hazardous Categories 1: Not reported  
 Hazardous Categories 2: Not reported

Facility Id: 103274  
 Update Date: 11/02/2012  
 Case Number: Not reported  
 Name: WASTE 181 INORGANIC SOLID WASTE (OTHER)  
 Other Information: PAINT BOOTH FILTERS  
 Material Waste: Waste  
 Hazardous Categories 1: Not reported  
 Hazardous Categories 2: Not reported

Facility Id: 103274  
 Update Date: 11/02/2012  
 Case Number: 7782-44-7  
 Name: OXYGEN; COMPRESSED GAS; CUTTING TORCH  
 Other Information: Not reported  
 Material Waste: Material  
 Hazardous Categories 1: PRESSURE RELEASE  
 Hazardous Categories 2: Not reported

Facility Id: 103274  
 Update Date: 11/02/2012  
 Case Number: Not reported  
 Name: WASTE 134 AQUEOUS SOL'N W/LESS 10% ORG  
 Other Information: ANTIFREEZE  
 Material Waste: Waste  
 Hazardous Categories 1: Not reported  
 Hazardous Categories 2: Not reported

Facility Id: 103274  
 Update Date: 11/02/2012  
 Case Number: Not reported  
 Name: WASTE 221 WASTE OIL & MIXED OIL  
 Other Information: WASTE MOTOR OIL  
 Material Waste: Waste  
 Hazardous Categories 1: Not reported

MAP FINDINGS

Map ID  
 Direction  
 Distance  
 Distance (ft.)Site

EDR ID Number

Database(s) EPA ID Number

**MIDWAY JEEP/CHRYSLER (Continued)**

**S106060321**

Hazardous Categories 2:	Not reported
Facility Id:	103274
Update Date:	11/02/2012
Case Number:	Not reported
Name:	WASTE 343 UNSPEC ORGANIC LIQUID MIXTURE
Other Information:	CONTAMINATED GASOLINE
Material Waste:	Waste
Hazardous Categories 1:	Not reported
Hazardous Categories 2:	Not reported
Facility Id:	103274
Update Date:	11/02/2012
Case Number:	Not reported
Name:	WASTE 888 USED OIL FILTERS
Other Information:	DRAINED USED OIL FILTER
Material Waste:	Waste
Hazardous Categories 1:	Not reported
Hazardous Categories 2:	Not reported
Facility Id:	103274
Update Date:	11/02/2012
Case Number:	8002-05-9
Name:	OILS, LUBRICATING+
Other Information:	ATF
Material Waste:	Material
Hazardous Categories 1:	CHRONIC
Hazardous Categories 2:	Not reported
Facility Id:	103274
Update Date:	11/02/2012
Case Number:	8002-05-9
Name:	OILS, LUBRICATING
Other Information:	5W-30
Material Waste:	Material
Hazardous Categories 1:	CHRONIC
Hazardous Categories 2:	Not reported
Facility Id:	103274
Update Date:	11/02/2012
Case Number:	8002-05-9
Name:	OILS, LUBRICATING*
Other Information:	15W-40
Material Waste:	Material
Hazardous Categories 1:	CHRONIC
Hazardous Categories 2:	Not reported
Facility Id:	103274
Update Date:	11/02/2012
Case Number:	Not reported
Name:	WASTE 135 UNSPECIFIED AQUEOUS SOL'N
Other Information:	PARTS WASHER
Material Waste:	Waste
Hazardous Categories 1:	Not reported
Hazardous Categories 2:	Not reported
Facility Id:	103274

MAP FINDINGS

Map ID  
 Direction  
 Distance  
 Distance (ft.)Site

EDR ID Number

Database(s) EPA ID Number

**MIDWAY JEEP/CHRYSLER (Continued)**

**S106060321**

Update Date: 11/02/2012  
 Case Number: 8030-31-7  
 Name: LACQUER THINNER  
 Other Information: LACQUER THINNER  
 Material Waste: Material  
 Hazardous Categories 1: ACUTE  
 Hazardous Categories 2: Not reported

Facility Id: 103274  
 Update Date: 11/02/2012  
 Case Number: 8002-05-9  
 Name: OILS, LUBRICATING=  
 Other Information: 5W-20  
 Material Waste: Material  
 Hazardous Categories 1: CHRONIC  
 Hazardous Categories 2: Not reported

Facility Id: 103274  
 Update Date: 11/02/2012  
 Case Number: 74-86-2  
 Name: ACETYLENE GAS  
 Other Information: Not reported  
 Material Waste: Material  
 Hazardous Categories 1: FIRE  
 Hazardous Categories 2: Not reported

Facility Id: 103274  
 Update Date: 11/02/2012  
 Case Number: Not reported  
 Name: WASTE 461 PAINT SLUDGE  
 Other Information: PAINT WASTE  
 Material Waste: Waste  
 Hazardous Categories 1: Not reported  
 Hazardous Categories 2: Not reported

**Violations Active Permits:**

Facility Id: 103274  
 Update Date: 11/02/2012  
 Inspection Date: 04/22/2004  
 Violation Code: 6HV1601  
 Violation: HAZWASTE TANKS W/O P.E. ASSESSMENT  
 Violation Citation: Failed to obtain a P.E. assessment for hazardous waste tank system.  
 66265.191(a) or 66265.192(a)  
 Activity: ACTIVE

Facility Id: 103274  
 Update Date: 11/02/2012  
 Inspection Date: 03/09/2012  
 Violation Code: 6HV1604  
 Violation: 2ND. CONTAINMENT NOT KEPT EMPTY  
 Violation Citation: Secondary containment not kept empty. 66265.196(b)(c), 66265.194( c)  
 Activity: ACTIVE

Facility Id: 103274  
 Update Date: 11/02/2012  
 Inspection Date: 02/23/2006  
 Violation Code: 6HV0201

MAP FINDINGS

Map ID  
 Direction  
 Distance  
 Distance (ft.)Site

EDR ID Number  
 EPA ID Number

Database(s)

**MIDWAY JEEP/CHRYSLER (Continued)**

**S106060321**

Violation: WASTE CONTAINER NOT CLOSED  
 Violation Citation: Hazardous waste containers are not kept closed while in storage. CCR 66265.173(a)  
 Activity: ACTIVE

Facility Id: 103274  
 Update Date: 11/02/2012  
 Inspection Date: 03/09/2012  
 Violation Code: 6HV1605  
 Violation: NO DAILY TANK INSPECTION/LOG  
 Violation Citation: Failed to inspect and/or document daily HW tank system inspections. 66265.195 ( c )  
 Activity: ACTIVE

Facility Id: 103274  
 Update Date: 11/02/2012  
 Inspection Date: 03/09/2012  
 Violation Code: 6HV1017  
 Violation: HMBP NOT CERTIFIED ANNUALLY  
 Violation Citation: Business Plan not certified annually. 25505(d) & (e)(2)  
 Activity: ACTIVE

Facility Id: 103274  
 Update Date: 11/02/2012  
 Inspection Date: 09/09/2009  
 Violation Code: 6HV0406  
 Violation: CONT PLAN NOT PREPARED/ONSITE  
 Violation Citation: Owner/Operator has not prepared an Emergency Contingency Plan, or maintained a copy on site, or submitted a copy to the HMMD. CCR 66265.51(a), 66265.53(a)&(b)  
 Activity: ACTIVE

Facility Id: 103274  
 Update Date: 11/02/2012  
 Inspection Date: 09/09/2009  
 Violation Code: 6HV1601  
 Violation: HAZWASTE TANKS W/O P.E. ASSESSMENT  
 Violation Citation: Failed to obtain a P.E. assessment for hazardous waste tank system. 66265.191(a) or 66265.192(a)  
 Activity: ACTIVE

Facility Id: 103274  
 Update Date: 11/02/2012  
 Inspection Date: 08/28/2007  
 Violation Code: 6HV0227  
 Violation: HAZWASTE TANK/CONTAINER W/O LABEL/DATE  
 Violation Citation: Failed to properly label/date hazardous waste container &/or tank. 66262.34(f)  
 Activity: ACTIVE

Facility Id: 103274  
 Update Date: 11/02/2012  
 Inspection Date: 04/22/2004  
 Violation Code: 6HV0207  
 Violation: FIRE/EXPLOSION/RELEASE NOT MINIMIZED  
 Violation Citation: Facility not maintained &/operated to minimize possibility of fire, explosion or release. CCR 66265.31

MAP FINDINGS

Map ID  
 Direction  
 Distance  
 Distance (ft.)Site

EDR ID Number

Database(s) EPA ID Number

**MIDWAY JEEP/CHRYSLER (Continued)**

**S106060321**

Activity: ACTIVE

Facility Id: 103274  
 Update Date: 11/02/2012  
 Inspection Date: 03/09/2012  
 Violation Code: 6HV0414  
 Violation: DID NOT TRAIN EMPLOYEES ANNUALLY  
 Violation Citation: Failed to train employees annually. 66265.16( c)  
 Activity: ACTIVE

Facility Id: 103274  
 Update Date: 11/02/2012  
 Inspection Date: 03/09/2012  
 Violation Code: 6HV1012  
 Violation: SPCC PLAN NOT PREPARED  
 Violation Citation: Spill Prevention Countermeasures & Control Plan not prepared as required. 25270.5 (c)  
 Activity: ACTIVE

Facility Id: 103274  
 Update Date: 11/02/2012  
 Inspection Date: 09/09/2009  
 Violation Code: 6HV1605  
 Violation: NO DAILY TANK INSPECTION/LOG  
 Violation Citation: Failed to inspect and/or document daily HW tank system inspections. 66265.195 ( c)  
 Activity: ACTIVE

Facility Id: 103274  
 Update Date: 11/02/2012  
 Inspection Date: 08/28/2007  
 Violation Code: 6HV1601  
 Violation: HAZWASTE TANKS W/O P.E. ASSESSMENT  
 Violation Citation: Failed to obtain a P.E. assessment for hazardous waste tank system. 66265.191(a) or 66265.192(a)  
 Activity: ACTIVE

Facility Id: 103274  
 Update Date: 11/02/2012  
 Inspection Date: 02/23/2006  
 Violation Code: 6HV0208  
 Violation: STORAGE AREA: NO WEEKLY INSPECTION  
 Violation Citation: Hazardous waste storage area is not being inspected weekly for deteriorated or leaking containers CCR 66265.174  
 Activity: ACTIVE

Facility Id: 103274  
 Update Date: 11/02/2012  
 Inspection Date: 02/23/2006  
 Violation Code: 6HV1605  
 Violation: NO DAILY TANK INSPECTION/LOG  
 Violation Citation: Failed to inspect and/or document daily HW tank system inspections. 66265.195 ( c)  
 Activity: ACTIVE

Facility Id: 103274  
 Update Date: 11/02/2012

MAP FINDINGS

Map ID  
 Direction  
 Distance  
 Distance (ft.)Site

EDR ID Number  
 EPA ID Number

Database(s)

**MIDWAY JEEP/CHRYSLER (Continued)**

**S106060321**

Inspection Date: 02/23/2006  
 Violation Code: 6HV0210  
 Violation: DID NOT CLEAN SPILL TO FLOOR  
 Violation Citation: Failure to clean up hazardous waste off of floor surface. 66262.10b  
 Activity: ACTIVE

Facility Id: 103274  
 Update Date: 11/02/2012  
 Inspection Date: 02/23/2006  
 Violation Code: 6HV0202  
 Violation: WASTE CONTAINER W/O LABELS  
 Violation Citation: Hazardous waste containers &/or tanks are missing labels, accumulation date and/or are improperly labeled. CCR 66262.34(a)(2); 66262.34(a)(3) & 66262.34(f)  
 Activity: ACTIVE

Facility Id: 103274  
 Update Date: 11/02/2012  
 Inspection Date: 02/23/2006  
 Violation Code: 6HV0301  
 Violation: HAZWASTE:UNAUTHORIZED DISPOSAL  
 Violation Citation: Disposal or causing the disposal of hazardous waste to an unauthorized point (ground, storm drain, sewer system, trash, or air). HSC 25189.5(a) or 25189(d)  
 Activity: ACTIVE

Facility Id: 103274  
 Update Date: 11/02/2012  
 Inspection Date: 09/09/2009  
 Violation Code: 6HV1012  
 Violation: SPCC PLAN NOT PREPARED  
 Violation Citation: Spill Prevention Countermeasures & Control Plan not prepared as required. 25270.5 (c)  
 Activity: ACTIVE

Facility Id: 103274  
 Update Date: 11/02/2012  
 Inspection Date: 02/23/2006  
 Violation Code: 6HV0133  
 Violation: MANIFEST COPY NOT SENT TO DTSC  
 Violation Citation: Generator of hazardous waste has not sent the appropriate copy of the manifest to DTSC/Cal-EPA. CCR 66262.23(a)(4)  
 Activity: ACTIVE

84

**M-2 COLLISION CENTER  
 777 CAM DEL RIO SOUTH  
 SAN DIEGO, CA 92108**

**CA San Diego Co. HMMD S106065145  
 N/A**

SAN DIEGO CO. HMMD:  
 Facility Id: 137086  
 Business Type: 6HK27  
 EPA Id Number: CAD029140720  
 APN: 444-120-24-00  
 Last HMMD Inspection: 09/28/2000  
 Permit Status: INAC  
 Permit Expiration: 05/31/2001  
 Facility Owner: Not reported



MAP FINDINGS

Map ID  
 Direction  
 Distance  
 Distance (ft.)Site

EDR ID Number  
 EPA ID Number

Database(s)

**M-2 COLLISION CENTER (Continued)**

**S106065145**

Facility Address: Not reported  
 Facility City: Not reported  
 Facility State: Not reported  
 Facility Zip: Not reported  
 UST Owner: Not reported  
 Handle Regulated Hazmat: Not reported  
 Own Or Operate UST: Not reported  
 Subject To APSA: Not reported  
 Generate Haz Waste: Y  
 Treat Haz Waste: Not reported  
 Generate Medical Waste: Not reported

84

**DAEWOO OF SAN DIEGO  
 777 CAMINO DEL RIO SOUTH  
 SAN DIEGO, CA 92108**

**CA HAZNET S113103996  
 N/A**

HAZNET:

envid: S113103996  
 Year: 2001  
 GEPAID: CAL000204730  
 Contact: MATT LOWENSTEIN  
 Telephone: 6192998882  
 Mailing Name: Not reported  
 Mailing Address: 777 CAMINO DEL RIO SOUTH  
 Mailing City,St,Zip: SAN DIEGO, CA 921080000  
 Gen County: Not reported  
 TSD EPA ID: CAT000613893  
 TSD County: Not reported  
 Waste Category: Aqueous solution with total organic residues less than 10 percent  
 Disposal Method: Transfer Station  
 Tons: 0.06  
 Facility County: San Diego

envid: S113103996  
 Year: 2000  
 GEPAID: CAL000204730  
 Contact: MATT LOWENSTEIN  
 Telephone: 6192998882  
 Mailing Name: Not reported  
 Mailing Address: 777 CAMINO DEL RIO SOUTH  
 Mailing City,St,Zip: SAN DIEGO, CA 921080000  
 Gen County: Not reported  
 TSD EPA ID: CAT000613893  
 TSD County: Not reported  
 Waste Category: Aqueous solution with total organic residues less than 10 percent  
 Disposal Method: Transfer Station  
 Tons: 0.02  
 Facility County: San Diego

envid: S113103996  
 Year: 2000  
 GEPAID: CAL000204730  
 Contact: MATT LOWENSTEIN  
 Telephone: 6192998882  
 Mailing Name: Not reported  
 Mailing Address: 777 CAMINO DEL RIO SOUTH  
 Mailing City,St,Zip: SAN DIEGO, CA 921080000  
 Gen County: Not reported

MAP FINDINGS

Map ID  
 Direction  
 Distance  
 Distance (ft.)Site

EDR ID Number  
 EPA ID Number

Database(s)

**DAEWOO OF SAN DIEGO (Continued)**

**S113103996**

TSD EPA ID: CAT080013352  
 TSD County: Not reported  
 Waste Category: Aqueous solution with total organic residues 10 percent or more  
 Disposal Method: Recycler  
 Tons: 0.45  
 Facility County: San Diego

84

**MIDWAY JEEP CHRYSLER  
 777 CAMINO DEL RIO S  
 SAN DIEGO, CA 92108**

**RCRA-SQG 1000430003  
 CA LUST CAD029140720  
 CA HIST UST  
 CA SWEEPS UST  
 CA HAZNET  
 CA EMI  
 CA SAN DIEGO CO. SAM**

RCRA-SQG:

Date form received by agency: 08/13/2001  
 Facility name: MIDWAY JEEP CHRYSLER  
 Facility address: 777 CAMINO DEL RIO S  
 SAN DIEGO, CA 92108  
 EPA ID: CAD029140720  
 Mailing address: P O BOX 81847  
 SAN DIEGO, CA 921381847  
 Contact: BRENDA PEARSON  
 Contact address: P O BOX 81847  
 SAN DIEGO, CA 921381847  
 Contact country: US  
 Contact telephone: (619) 224-4151  
 Contact email: Not reported  
 EPA Region: 09  
 Land type: Other land type  
 Classification: Small Small Quantity Generator  
 Description: Handler: generates more than 100 and less than 1000 kg of hazardous waste during any calendar month and accumulates less than 6000 kg of hazardous waste at any time; or generates 100 kg or less of hazardous waste during any calendar month, and accumulates more than 1000 kg of hazardous waste at any time

Owner/Operator Summary:

Owner/operator name: NOT REQUIRED  
 Owner/operator address: NOT REQUIRED  
 NOT REQUIRED, ME 99999  
 Owner/operator country: Not reported  
 Owner/operator telephone: (415) 555-1212  
 Legal status: Private  
 Owner/Operator Type: Operator  
 Owner/Op start date: Not reported  
 Owner/Op end date: Not reported  
 Owner/operator name: PECK JEEP EAGLE INC D B A  
 Owner/operator address: P O BOX 81847  
 SAN DIEGO, CA 92138  
 Owner/operator country: Not reported  
 Owner/operator telephone: (619) 224-4151  
 Legal status: Private  
 Owner/Operator Type: Owner  
 Owner/Op start date: Not reported

MAP FINDINGS

Map ID  
 Direction  
 Distance  
 Distance (ft.)Site

EDR ID Number  
 EPA ID Number

Database(s)

**MIDWAY JEEP CHRYSLER (Continued)**

**1000430003**

Owner/Op end date: Not reported

Handler Activities Summary:

U.S. importer of hazardous waste: No  
 Mixed waste (haz. and radioactive): No  
 Recycler of hazardous waste: No  
 Transporter of hazardous waste: No  
 Treater, storer or disposer of HW: No  
 Underground injection activity: No  
 On-site burner exemption: No  
 Furnace exemption: No  
 Used oil fuel burner: No  
 Used oil processor: No  
 User oil refiner: No  
 Used oil fuel marketer to burner: No  
 Used oil Specification marketer: No  
 Used oil transfer facility: No  
 Used oil transporter: No

- . Waste code: D000
- . Waste name: Not Defined
  
- . Waste code: D001
- . Waste name: IGNITABLE WASTE
  
- . Waste code: D008
- . Waste name: LEAD
  
- . Waste code: D018
- . Waste name: BENZENE
  
- . Waste code: D039
- . Waste name: TETRACHLOROETHYLENE
  
- . Waste code: D040
- . Waste name: TRICHLOROETHYLENE

Historical Generators:

Date form received by agency: 09/01/1996  
 Site name: MIDWAY JEEP CHRYSLER  
 Classification: Small Quantity Generator

Facility Has Received Notices of Violations:

Regulation violated: FR - 262.10-12.A  
 Area of violation: Generators - General  
 Date violation determined: 12/09/1993  
 Date achieved compliance: 12/09/1998  
 Violation lead agency: State  
 Enforcement action: Not reported  
 Enforcement action date: Not reported  
 Enf. disposition status: Not reported  
 Enf. disp. status date: Not reported  
 Enforcement lead agency: Not reported  
 Proposed penalty amount: Not reported  
 Final penalty amount: Not reported  
 Paid penalty amount: Not reported

MAP FINDINGS

Map ID  
 Direction  
 Distance  
 Distance (ft.)Site

EDR ID Number  
 EPA ID Number

Database(s)

**MIDWAY JEEP CHRYSLER (Continued)**

**1000430003**

Regulation violated: FR - 262.10-12.A  
 Area of violation: Generators - General  
 Date violation determined: 06/04/1992  
 Date achieved compliance: 12/09/1993  
 Violation lead agency: State  
 Enforcement action: Not reported  
 Enforcement action date: Not reported  
 Enf. disposition status: Not reported  
 Enf. disp. status date: Not reported  
 Enforcement lead agency: Not reported  
 Proposed penalty amount: Not reported  
 Final penalty amount: Not reported  
 Paid penalty amount: Not reported

Regulation violated: FR - 262.10-12.A  
 Area of violation: Generators - General  
 Date violation determined: 11/15/1990  
 Date achieved compliance: 06/04/1992  
 Violation lead agency: State  
 Enforcement action: Not reported  
 Enforcement action date: Not reported  
 Enf. disposition status: Not reported  
 Enf. disp. status date: Not reported  
 Enforcement lead agency: Not reported  
 Proposed penalty amount: Not reported  
 Final penalty amount: Not reported  
 Paid penalty amount: Not reported

Evaluation Action Summary:  
 Evaluation date: 12/09/1993  
 Evaluation: COMPLIANCE EVALUATION INSPECTION ON-SITE  
 Area of violation: Generators - General  
 Date achieved compliance: 12/09/1998  
 Evaluation lead agency: State Contractor/Grantee

Evaluation date: 06/04/1992  
 Evaluation: COMPLIANCE EVALUATION INSPECTION ON-SITE  
 Area of violation: Generators - General  
 Date achieved compliance: 12/09/1993  
 Evaluation lead agency: State Contractor/Grantee

Evaluation date: 11/15/1990  
 Evaluation: COMPLIANCE EVALUATION INSPECTION ON-SITE  
 Area of violation: Generators - General  
 Date achieved compliance: 06/04/1992  
 Evaluation lead agency: State Contractor/Grantee

LUST:  
 Region: STATE  
 Global Id: T0607301064  
 Latitude: 32.763201  
 Longitude: -117.157704  
 Case Type: LUST Cleanup Site  
 Status: Completed - Case Closed  
 Status Date: 09/28/1992  
 Lead Agency: SAN DIEGO COUNTY LOP  
 Case Worker: Not reported

MAP FINDINGS

Map ID  
 Direction  
 Distance  
 Distance (ft.)Site

EDR ID Number  
 EPA ID Number

Database(s)

**MIDWAY JEEP CHRYSLER (Continued)**

**1000430003**

Local Agency: Not reported  
 RB Case Number: 9UT2297  
 LOC Case Number: H03274-001  
 File Location: Local Agency  
 Potential Media Affect: Soil  
 Potential Contaminants of Concern: Waste Oil / Motor / Hydraulic / Lubricating  
 Site History: Not reported

[Click here to access the California GeoTracker records for this facility:](#)

Status History:

Global Id: T0607301064  
 Status: Completed - Case Closed  
 Status Date: 09/28/1992

Global Id: T0607301064  
 Status: Open - Case Begin Date  
 Status Date: 09/03/1992

Regulatory Activities:

Global Id: T0607301064  
 Action Type: Other  
 Date: 09/03/1992  
 Action: Leak Began

Global Id: T0607301064  
 Action Type: Other  
 Date: 09/03/1992  
 Action: Leak Discovery

Global Id: T0607301064  
 Action Type: ENFORCEMENT  
 Date: 09/28/1992  
 Action: Notice of Responsibility

Global Id: T0607301064  
 Action Type: Other  
 Date: 09/03/1992  
 Action: Leak Stopped

Global Id: T0607301064  
 Action Type: Other  
 Date: 09/03/1992  
 Action: Leak Reported

LUST REG 9:

Region: 9  
 Status: Case Closed  
 Case Number: 9UT2297  
 Local Case: H03274-001  
 Substance: Waste Oil  
 Qty Leaked: Not reported  
 Abate Method: Excavate and Dispose - remove contaminated soil and dispose in approved site  
 Local Agency: San Diego  
 How Found: Tank Closure

MAP FINDINGS

Map ID  
 Direction  
 Distance  
 Distance (ft.)Site

EDR ID Number  
 EPA ID Number

Database(s)

**MIDWAY JEEP CHRYSLER (Continued)**

**1000430003**

How Stopped: Close Tank  
 Source: Tank  
 Cause: Unknown  
 Lead Agency: Local Agency  
 Case Type: Soil only  
 Date Found: 09/03/1992  
 Date Stopped: 09/03/1992  
 Confirm Date: 09/28/1992  
 Submit Workplan: 9/28/92  
 Prelim Assess: / /  
 Desc Pollution: Not reported  
 Remed Plan: / /  
 Remed Action: Not reported  
 Began Monitor: Not reported  
 Release Date: 09/28/1992  
 Enforce Date: Not reported  
 Closed Date: 9/30/93  
 Enforce Type: Not reported  
 Pilot Program: LOP  
 Basin Number: 907.11  
 GW Depth: >14'  
 Beneficial Use: Not reported  
 NPDES Number: Not reported  
 Priority: Low priority. Priority ranking can change over time.  
 File Dispn: File discarded, case closed  
 Interim Remedial Actions: Yes  
 Cleanup and Abatement order Number: Not reported  
 Waste Discharge Requirement Number: Not reported

**HIST UST:**

Region: STATE  
 Facility ID: 00000011689  
 Facility Type: Other  
 Other Type: AUTOMOBILE DEALER  
 Contact Name: DONALD LIENING  
 Telephone: 6192988321  
 Owner Name: TREVELLYAN OLDSMOBILE CO. (A C  
 Owner Address: 777 CAMINO DEL RIO SOUTH  
 Owner City,St,Zip: SAN DIEGO, CA 92108  
 Total Tanks: 0002

Tank Num: 001  
 Container Num: 1  
 Year Installed: 80  
 Tank Capacity: 00001000  
 Tank Used for: PRODUCT  
 Type of Fuel: DIESEL  
 Container Construction Thickness: Not reported  
 Leak Detection: Visual, Stock Inventor

Tank Num: 002  
 Container Num: 2  
 Year Installed: 80  
 Tank Capacity: 00006000  
 Tank Used for: PRODUCT  
 Type of Fuel: UNLEADED  
 Container Construction Thickness: Not reported

MAP FINDINGS

Map ID  
 Direction  
 Distance  
 Distance (ft.)Site

EDR ID Number  
 EPA ID Number

Database(s)

**MIDWAY JEEP CHRYSLER (Continued)**

**1000430003**

Leak Detection: Visual, Stock Inventor

**SWEEPS UST:**

Status: Active  
 Comp Number: 3274  
 Number: 9  
 Board Of Equalization: 44-021823  
 Referral Date: Not reported  
 Action Date: 06-26-92  
 Created Date: 02-29-88  
 Owner Tank Id: Not reported  
 SWRCB Tank Id: 37-000-003274-000001  
 Tank Status: A  
 Capacity: 6000  
 Active Date: Not reported  
 Tank Use: M.V. FUEL  
 STG: P  
 Content: REG UNLEADED  
 Number Of Tanks: 4

Status: Active  
 Comp Number: 3274  
 Number: 9  
 Board Of Equalization: 44-021823  
 Referral Date: Not reported  
 Action Date: 06-26-92  
 Created Date: 02-29-88  
 Owner Tank Id: Not reported  
 SWRCB Tank Id: 37-000-003274-000002  
 Tank Status: A  
 Capacity: 1000  
 Active Date: Not reported  
 Tank Use: M.V. FUEL  
 STG: P  
 Content: OTHER  
 Number Of Tanks: Not reported

Status: Active  
 Comp Number: 3274  
 Number: 9  
 Board Of Equalization: 44-021823  
 Referral Date: Not reported  
 Action Date: 06-26-92  
 Created Date: 02-29-88  
 Owner Tank Id: Not reported  
 SWRCB Tank Id: 37-000-003274-000003  
 Tank Status: A  
 Capacity: 1000  
 Active Date: Not reported  
 Tank Use: OIL  
 STG: P  
 Content: Not reported  
 Number Of Tanks: Not reported

Status: Active  
 Comp Number: 3274  
 Number: 9

MAP FINDINGS

Map ID  
 Direction  
 Distance  
 Distance (ft.)Site

EDR ID Number

Database(s) EPA ID Number

**MIDWAY JEEP CHRYSLER (Continued)**

**1000430003**

Board Of Equalization: 44-021823  
 Referral Date: Not reported  
 Action Date: 06-26-92  
 Created Date: 02-29-88  
 Owner Tank Id: Not reported  
 SWRCB Tank Id: 37-000-003274-000004  
 Tank Status: A  
 Capacity: 550  
 Active Date: Not reported  
 Tank Use: PETROLEUM  
 STG: W  
 Content: Not reported  
 Number Of Tanks: Not reported

**HAZNET:**

envid: 1000430003  
 Year: 2013  
 GEPAID: CAD029140720  
 Contact: BRUCE WEBB  
 Telephone: 6192244151  
 Mailing Name: Not reported  
 Mailing Address: PO BOX 81847  
 Mailing City,St,Zip: SAN DIEGO, CA 921381847  
 Gen County: San Diego  
 TSD EPA ID: CAT000613893  
 TSD County: Los Angeles  
 Waste Category: Not reported  
 Disposal Method: Storage, Bulking, And/Or Transfer Off Site--No Treatment/Reovery (H010-H129) Or (H131-H135)  
 Tons: 0.02  
 Facility County: Not reported

envid: 1000430003  
 Year: 2013  
 GEPAID: CAD029140720  
 Contact: BRUCE WEBB  
 Telephone: 6192244151  
 Mailing Name: Not reported  
 Mailing Address: PO BOX 81847  
 Mailing City,St,Zip: SAN DIEGO, CA 921381847  
 Gen County: San Diego  
 TSD EPA ID: CAT000613893  
 TSD County: Los Angeles  
 Waste Category: Not reported  
 Disposal Method: Storage, Bulking, And/Or Transfer Off Site--No Treatment/Reovery (H010-H129) Or (H131-H135)  
 Tons: 1.1592  
 Facility County: Not reported

envid: 1000430003  
 Year: 2013  
 GEPAID: CAD029140720  
 Contact: BRUCE WEBB  
 Telephone: 6192244151  
 Mailing Name: Not reported  
 Mailing Address: PO BOX 81847  
 Mailing City,St,Zip: SAN DIEGO, CA 921381847



MAP FINDINGS

Map ID  
 Direction  
 Distance  
 Distance (ft.)Site

EDR ID Number  
 EPA ID Number

Database(s)

**MIDWAY JEEP CHRYSLER (Continued)**

**1000430003**

Gen County: San Diego  
 TSD EPA ID: CAT000613976  
 TSD County: Orange  
 Waste Category: Not reported  
 Disposal Method: Storage, Bulking, And/Or Transfer Off Site--No Treatment/Reovery  
 (H010-H129) Or (H131-H135)  
 Tons: 0.7644  
 Facility County: Not reported

envid: 1000430003  
 Year: 2012  
 GEPAID: CAD029140720  
 Contact: BRUCE WEBB  
 Telephone: 6192244151  
 Mailing Name: Not reported  
 Mailing Address: PO BOX 81847  
 Mailing City,St,Zip: SAN DIEGO, CA 921381847

Gen County: San Diego  
 TSD EPA ID: CAT000613893  
 TSD County: Los Angeles  
 Waste Category: Not reported  
 Disposal Method: Storage, Bulking, And/Or Transfer Off Site--No Treatment/Reovery  
 (H010-H129) Or (H131-H135)  
 Tons: 0.05  
 Facility County: San Diego

envid: 1000430003  
 Year: 2012  
 GEPAID: CAD029140720  
 Contact: BRUCE WEBB  
 Telephone: 6192244151  
 Mailing Name: Not reported  
 Mailing Address: PO BOX 81847  
 Mailing City,St,Zip: SAN DIEGO, CA 921381847  
 Gen County: San Diego  
 TSD EPA ID: CAT000613893  
 TSD County: Los Angeles  
 Waste Category: Not reported  
 Disposal Method: Storage, Bulking, And/Or Transfer Off Site--No Treatment/Reovery  
 (H010-H129) Or (H131-H135)  
 Tons: 0.05  
 Facility County: San Diego

[Click this hyperlink](#) while viewing on your computer to access  
 110 additional CA\_HAZNET: record(s) in the EDR Site Report.

EMI:

Year: 2006  
 County Code: 37  
 Air Basin: SD  
 Facility ID: 1362  
 Air District Name: SD  
 SIC Code: 5511  
 Air District Name: SAN DIEGO COUNTY APCD  
 Community Health Air Pollution Info System: Not reported  
 Consolidated Emission Reporting Rule: Not reported  
 Total Organic Hydrocarbon Gases Tons/Yr: 1.37

MAP FINDINGS

Map ID  
 Direction  
 Distance  
 Distance (ft.)Site

EDR ID Number  
 EPA ID Number

Database(s)

**MIDWAY JEEP CHRYSLER (Continued)**

**1000430003**

Reactive Organic Gases Tons/Yr:	1.29
Carbon Monoxide Emissions Tons/Yr:	0
NOX - Oxides of Nitrogen Tons/Yr:	0
SOX - Oxides of Sulphur Tons/Yr:	0
Particulate Matter Tons/Yr:	0
Part. Matter 10 Micrometers & Smlr Tons/Yr:	0
Year:	2007
County Code:	37
Air Basin:	SD
Facility ID:	1362
Air District Name:	SD
SIC Code:	5511
Air District Name:	SAN DIEGO COUNTY APCD
Community Health Air Pollution Info System:	Not reported
Consolidated Emission Reporting Rule:	Not reported
Total Organic Hydrocarbon Gases Tons/Yr:	1.37
Reactive Organic Gases Tons/Yr:	1.29
Carbon Monoxide Emissions Tons/Yr:	0
NOX - Oxides of Nitrogen Tons/Yr:	0
SOX - Oxides of Sulphur Tons/Yr:	0
Particulate Matter Tons/Yr:	0
Part. Matter 10 Micrometers & Smlr Tons/Yr:	0
Year:	2008
County Code:	37
Air Basin:	SD
Facility ID:	1362
Air District Name:	SD
SIC Code:	5511
Air District Name:	SAN DIEGO COUNTY APCD
Community Health Air Pollution Info System:	Not reported
Consolidated Emission Reporting Rule:	Not reported
Total Organic Hydrocarbon Gases Tons/Yr:	1.37
Reactive Organic Gases Tons/Yr:	1.29
Carbon Monoxide Emissions Tons/Yr:	0
NOX - Oxides of Nitrogen Tons/Yr:	0
SOX - Oxides of Sulphur Tons/Yr:	0
Particulate Matter Tons/Yr:	0
Part. Matter 10 Micrometers & Smlr Tons/Yr:	0
Year:	2009
County Code:	37
Air Basin:	SD
Facility ID:	1362
Air District Name:	SD
SIC Code:	5511
Air District Name:	SAN DIEGO COUNTY APCD
Community Health Air Pollution Info System:	Not reported
Consolidated Emission Reporting Rule:	Not reported
Total Organic Hydrocarbon Gases Tons/Yr:	1.3700000000000000
Reactive Organic Gases Tons/Yr:	1.29
Carbon Monoxide Emissions Tons/Yr:	0
NOX - Oxides of Nitrogen Tons/Yr:	0
SOX - Oxides of Sulphur Tons/Yr:	0
Particulate Matter Tons/Yr:	0
Part. Matter 10 Micrometers & Smlr Tons/Yr:	0

MAP FINDINGS

Map ID  
 Direction  
 Distance  
 Distance (ft.)Site

EDR ID Number  
 EPA ID Number

Database(s)

**MIDWAY JEEP CHRYSLER (Continued)**

**1000430003**

Year: 2010  
 County Code: 37  
 Air Basin: SD  
 Facility ID: 1362  
 Air District Name: SD  
 SIC Code: 5511  
 Air District Name: SAN DIEGO COUNTY APCD  
 Community Health Air Pollution Info System: Not reported  
 Consolidated Emission Reporting Rule: Not reported  
 Total Organic Hydrocarbon Gases Tons/Yr: 1.3700000000000001  
 Reactive Organic Gases Tons/Yr: 1.29  
 Carbon Monoxide Emissions Tons/Yr: 0  
 NOX - Oxides of Nitrogen Tons/Yr: 0  
 SOX - Oxides of Sulphur Tons/Yr: 0  
 Particulate Matter Tons/Yr: 0  
 Part. Matter 10 Micrometers & Smlr Tons/Yr: 0

**SAN DIEGO CO. SAM:**

Case Number: H03274-001  
 Agency: DEH Site Assessment & Mitigation  
**Funding: LOP - Federal Fund**  
 Facility Type: Soils Only  
 Facility Status: Closed Case  
 Date: 9/28/1992  
 Date Began: 9/3/1992

84

**TREVELLYAN OLDSMOBILE SUBARU  
 777 CAMINO DEL RIO S  
 SAN DIEGO, CA**

**EDR US Hist Auto Stat 1008999859  
 N/A**

**EDR Historical Auto Stations:**

Name: TREVELLYAN OLDSMOBILE SUBARU  
 Year: 1980  
 Type: A T S AUTOMATIC

Name: TREVELLYAN OLDSMOBILE SUBARU  
 Year: 1984  
 Type: A T S AUTOMATIC

Name: M 2 COLLISION CARE CENTERS  
 Year: 2002  
 Address: 777 CAMINO DEL RIO S

Name: M 2 COLLISION CARE CENTERS INC  
 Year: 2003  
 Address: 777 CAMINO DEL RIO S

Name: MIDWAY COLLISION CTR  
 Year: 2010  
 Address: 777 CAMINO DEL RIO S

MAP FINDINGS

Map ID			EDR ID Number
Direction			
Distance			
Distance (ft.)	Site	Database(s)	EPA ID Number

---

<b>84</b>	<b>MIDWAY JEEP CHRYSLER 777 CAMINO DEL RIO SOUTH SAN DIEGO, CA 92108</b>	<b>FINDS</b>	<b>1016187396 N/A</b>
-----------	--	--------------	---------------------------

FINDS:

Registry ID: 110002641767

Environmental Interest/Information System

California Hazardous Waste Tracking System - Datamart (HWTS-DATAMART) provides California with information on hazardous waste shipments for generators, transporters, and treatment, storage, and disposal facilities.

RCRAInfo is a national information system that supports the Resource Conservation and Recovery Act (RCRA) program through the tracking of events and activities related to facilities that generate, transport, and treat, store, or dispose of hazardous waste. RCRAInfo allows RCRA program staff to track the notification, permit, compliance, and corrective action activities required under RCRA.

CRITERIA AND HAZARDOUS AIR POLLUTANT INVENTORY

<b>84</b>	<b>TREVELLYAN OLDSMOBILE 777 CAMINO DEL RIO, SOUTH SAN DIEGO, CA</b>	<b>CA RGA LUST</b>	<b>S114706617 N/A</b>
-----------	--	--------------------	---------------------------

RGA LUST:

1994 TREVELLYAN OLDSMOBILE 777 CAMINO DEL RIO, SOUTH

<b>84</b>	<b>TREVELLYAN OLDSMOBILE 777 CAMINO DEL RIO S SAN DIEGO, CA</b>	<b>CA RGA LUST</b>	<b>S114706616 N/A</b>
-----------	---	--------------------	---------------------------

RGA LUST:

2004	TREVELLYAN OLDSMOBILE	777 CAMINO DEL RIO S
2003	TREVELLYAN OLDSMOBILE	777 CAMINO DEL RIO S
2002	TREVELLYAN OLDSMOBILE	777 CAMINO DEL RIO S
2001	TREVELLYAN OLDSMOBILE	777 CAMINO DEL RIO S
2000	TREVELLYAN OLDSMOBILE	777 CAMINO DEL RIO S
1998	TREVELLYAN OLDSMOBILE	777 CAMINO DEL RIO S
1997	TREVELLYAN OLDSMOBILE	777 CAMINO DEL RIO S
1996	TREVELLYAN OLDSMOBILE	777 CAMINO DEL RIO S
1995	TREVELLYAN OLDSMOBILE	777 CAMINO DEL RIO S



MAP FINDINGS

Map ID  
 Direction  
 Distance  
 Distance (ft.)Site

EDR ID Number

Database(s) EPA ID Number

**PECK JEEP EAGLE DBA MIDWAY JEEP CHRYSLER (Continued)**

**S113113177**

Mailing Address: PO BOX 81847  
 Mailing City,St,Zip: SAN DIEGO, CA 921381847  
 Gen County: Not reported  
 TSD EPA ID: CAD008252405  
 TSD County: Not reported  
 Waste Category: Unspecified solvent mixture  
 Disposal Method: Recycler  
 Tons: 1.56  
 Facility County: San Diego

envid: S113113177  
 Year: 2004  
 GEPAID: CAL000224275  
 Contact: BRENDA PEARSON SERVICE MGR.  
 Telephone: 6192244151  
 Mailing Name: Not reported  
 Mailing Address: PO BOX 81847  
 Mailing City,St,Zip: SAN DIEGO, CA 921381847  
 Gen County: Not reported  
 TSD EPA ID: CAD008252405  
 TSD County: Not reported  
 Waste Category: Other organic solids  
 Disposal Method: Transfer Station  
 Tons: 0.35  
 Facility County: San Diego

envid: S113113177  
 Year: 2003  
 GEPAID: CAL000224275  
 Contact: BRENDA PEARSON SERVICE MGR.  
 Telephone: 6192244151  
 Mailing Name: Not reported  
 Mailing Address: PO BOX 81847  
 Mailing City,St,Zip: SAN DIEGO, CA 921381847  
 Gen County: Not reported  
 TSD EPA ID: CAD008252405  
 TSD County: Not reported  
 Waste Category: Unspecified solvent mixture  
 Disposal Method: Recycler  
 Tons: 0.55  
 Facility County: San Diego

envid: S113113177  
 Year: 2003  
 GEPAID: CAL000224275  
 Contact: BRENDA PEARSON SERVICE MGR.  
 Telephone: 6192244151  
 Mailing Name: Not reported  
 Mailing Address: PO BOX 81847  
 Mailing City,St,Zip: SAN DIEGO, CA 921381847  
 Gen County: Not reported  
 TSD EPA ID: CAD008252405  
 TSD County: Not reported  
 Waste Category: Unspecified solvent mixture  
 Disposal Method: Not reported  
 Tons: 0.22  
 Facility County: San Diego

MAP FINDINGS

Map ID  
 Direction  
 Distance  
 Distance (ft.)Site

EDR ID Number  
 EPA ID Number

Database(s)

**PECK JEEP EAGLE DBA MIDWAY JEEP CHRYSLER (Continued)**

**S113113177**

[Click this hyperlink](#) while viewing on your computer to access  
 1 additional CA\_HAZNET: record(s) in the EDR Site Report.

**84 MIDWAY JEEP CHRYSLER GEM  
 777CAMINO DEL RIO S  
 SAN DIEGO, CA 92108**

**CA EMI S116287989  
 N/A**

EMI:

Year:	2011
County Code:	37
Air Basin:	SD
Facility ID:	1362
Air District Name:	SD
SIC Code:	5511
Air District Name:	SAN DIEGO COUNTY APCD
Community Health Air Pollution Info System:	Not reported
Consolidated Emission Reporting Rule:	Not reported
Total Organic Hydrocarbon Gases Tons/Yr:	1.37
Reactive Organic Gases Tons/Yr:	1.29
Carbon Monoxide Emissions Tons/Yr:	0
NOX - Oxides of Nitrogen Tons/Yr:	0
SOX - Oxides of Sulphur Tons/Yr:	0
Particulate Matter Tons/Yr:	0
Part. Matter 10 Micrometers & Smllr Tons/Yr:	0

Year:	2012
County Code:	37
Air Basin:	SD
Facility ID:	1362
Air District Name:	SD
SIC Code:	5511
Air District Name:	SAN DIEGO COUNTY APCD
Community Health Air Pollution Info System:	Not reported
Consolidated Emission Reporting Rule:	Not reported
Total Organic Hydrocarbon Gases Tons/Yr:	1.37
Reactive Organic Gases Tons/Yr:	1.29
Carbon Monoxide Emissions Tons/Yr:	0
NOX - Oxides of Nitrogen Tons/Yr:	0
SOX - Oxides of Sulphur Tons/Yr:	0
Particulate Matter Tons/Yr:	0
Part. Matter 10 Micrometers & Smllr Tons/Yr:	0

**84 TREVELLYAN OLDSMOBILE  
 777 CAMINO DEL RIO  
 SAN DEIGO, CA 92108**

**CA HIST CORTESE S104745646  
 N/A**

HIST CORTESE:

Region:	CORTESE
Facility County Code:	37
Reg By:	LTNKA
Reg Id:	9UT2297

MAP FINDINGS

Map ID  
 Direction  
 Distance  
 Distance (ft.)Site

EDR ID Number  
 EPA ID Number

Database(s)

85

**4420 HOTEL CIRCLE CT  
 SAN DIEGO, CA 92108**

EDR US Hist Auto Stat

1015498522  
 N/A

EDR Historical Auto Stations:

Name: MAXON PRECISION MOTORS INC  
 Year: 2004  
 Address: 4420 HOTEL CIRCLE CT

85

**1333 HOTEL CIRCLE SOIUTH  
 SAN DIEGO, CA 92123**

CA CHMIRS

S105648896  
 N/A

CHMIRS:

OES Incident Number: 97-4095  
 OES notification: 10/14/1997  
 OES Date: Not reported  
 OES Time: Not reported  
 Incident Date: Not reported  
**Date Completed: Not reported**  
 Property Use: Not reported  
 Agency Id Number: Not reported  
 Agency Incident Number: Not reported  
 Time Notified: Not reported  
 Time Completed: Not reported  
 Surrounding Area: Not reported  
 Estimated Temperature: Not reported  
 Property Management: Not reported  
 More Than Two Substances Involved?: Not reported  
 Resp Agncy Personel # Of Decontaminated: Not reported  
 Responding Agency Personel # Of Injuries: Not reported  
 Responding Agency Personel # Of Fatalities: Not reported  
 Others Number Of Decontaminated: Not reported  
 Others Number Of Injuries: Not reported  
 Others Number Of Fatalities: Not reported  
 Vehicle Make/year: Not reported  
 Vehicle License Number: Not reported  
 Vehicle State: Not reported  
 Vehicle Id Number: Not reported  
 CA DOT PUC/ICC Number: Not reported  
 Company Name: Not reported  
 Reporting Officer Name/ID: Not reported  
 Report Date: Not reported  
 Facility Telephone: Not reported  
 Waterway Involved: No  
 Waterway: Not reported  
 Spill Site: Not reported  
 Cleanup By: Reporting Party  
 Containment: Not reported  
 What Happened: Not reported  
 Type: Not reported  
 Measure: Not reported  
 Other: Not reported  
 Date/Time: Not reported  
 Year: 1997  
 Agency: San Diego Waste Water  
 Incident Date: 10/14/199712:00:00 AM  
 Admin Agency: Not reported  
 Amount: Not reported  
 Contained: Yes



MAP FINDINGS

Map ID  
 Direction  
 Distance  
 Distance (ft.)Site

EDR ID Number  
 EPA ID Number

Database(s)

**(Continued)**

**S105648896**

Site Type:	Road
E Date:	Not reported
Substance:	Raw sewage
Gallons:	705
Unknown:	0
Substance #2:	Not reported
Substance #3:	Not reported
Evacuations:	0
Number of Injuries:	0
Number of Fatalities:	0
#1 Pipeline:	Not reported
#2 Pipeline:	Not reported
#3 Pipeline:	Not reported
#1 Vessel >= 300 Tons:	Not reported
#2 Vessel >= 300 Tons:	Not reported
#3 Vessel >= 300 Tons:	Not reported
Evacs:	Not reported
Injuries:	Not reported
Fatals:	Not reported
Comments:	Not reported
Description:	Total release 1905, 1200 recovered. 705 down a dry drain. Ran toward the san Diego river.

85

**PRESIDENTIAL LIMOUSINE SERVICE  
 2085 S HOTEL CIR  
 SAN DIEGO, CA 92108**

**CA SWEEPS UST S106930866  
 N/A**

**SWEEPS UST:**

Status:	Active
Comp Number:	12785
Number:	9
Board Of Equalization:	44-022642
Referral Date:	Not reported
Action Date:	06-26-92
Created Date:	02-29-88
Owner Tank Id:	Not reported
SWRCB Tank Id:	Not reported
Tank Status:	Not reported
Capacity:	Not reported
Active Date:	Not reported
Tank Use:	Not reported
STG:	Not reported
Content:	Not reported
Number Of Tanks:	Not reported
Status:	Not reported
Comp Number:	12785
Number:	Not reported
Board Of Equalization:	44-022642
Referral Date:	Not reported
Action Date:	Not reported
Created Date:	Not reported
Owner Tank Id:	Not reported
SWRCB Tank Id:	37-000-012785-000001
Tank Status:	Not reported
Capacity:	6000
Active Date:	Not reported
Tank Use:	M.V. FUEL

MAP FINDINGS

Map ID  
 Direction  
 Distance  
 Distance (ft.)Site

EDR ID Number

Database(s) EPA ID Number

**PRESIDENTIAL LIMOUSINE SERVICE (Continued)**

**S106930866**

STG:	PRODUCT
Content:	REG UNLEADED
Number Of Tanks:	5
Status:	Not reported
Comp Number:	12785
Number:	Not reported
Board Of Equalization:	44-022642
Referral Date:	Not reported
Action Date:	Not reported
Created Date:	Not reported
Owner Tank Id:	Not reported
SWRCB Tank Id:	37-000-012785-000002
Tank Status:	Not reported
Capacity:	6000
Active Date:	Not reported
Tank Use:	M.V. FUEL
STG:	PRODUCT
Content:	REG UNLEADED
Number Of Tanks:	Not reported
Status:	Not reported
Comp Number:	12785
Number:	Not reported
Board Of Equalization:	44-022642
Referral Date:	Not reported
Action Date:	Not reported
Created Date:	Not reported
Owner Tank Id:	Not reported
SWRCB Tank Id:	37-000-012785-000003
Tank Status:	Not reported
Capacity:	6000
Active Date:	Not reported
Tank Use:	M.V. FUEL
STG:	PRODUCT
Content:	LEADED
Number Of Tanks:	Not reported
Status:	Not reported
Comp Number:	12785
Number:	Not reported
Board Of Equalization:	44-022642
Referral Date:	Not reported
Action Date:	Not reported
Created Date:	Not reported
Owner Tank Id:	Not reported
SWRCB Tank Id:	37-000-012785-000004
Tank Status:	Not reported
Capacity:	6000
Active Date:	Not reported
Tank Use:	M.V. FUEL
STG:	PRODUCT
Content:	REG UNLEADED
Number Of Tanks:	Not reported
Status:	Not reported
Comp Number:	12785

MAP FINDINGS

Map ID  
 Direction  
 Distance  
 Distance (ft.)Site

EDR ID Number  
 EPA ID Number

Database(s)

**PRESIDENTIAL LIMOUSINE SERVICE (Continued)**

**S106930866**

Number: Not reported  
 Board Of Equalization: 44-022642  
 Referral Date: Not reported  
 Action Date: Not reported  
 Created Date: Not reported  
 Owner Tank Id: Not reported  
 SWRCB Tank Id: 37-000-012785-000005  
 Tank Status: Not reported  
 Capacity: 280  
 Active Date: Not reported  
 Tank Use: PETROLEUM  
 STG: PRODUCT  
 Content: Not reported  
 Number Of Tanks: Not reported

**85 FORMER ARCO STATION  
 2085 HOTEL CIRCLE S  
 SAN DIEGO, CA**

**CA RGA LUST S114621914  
 N/A**

RGA LUST:

2002	FORMER ARCO STATION	2085 HOTEL CIRCLE S
2001	FORMER ARCO STATION	2085 HOTEL CIRCLE S

**85 HOTEL CIRCLE ARCO  
 2085 HOTEL CIR S  
 SAN DIEGO, CA**

**EDR US Hist Auto Stat 1008998605  
 N/A**

EDR Historical Auto Stations:

Name:	ME BRIDE S MISSION VALLEY ARCO
Year:	1975
Type:	GASOLINE STATIONS
Name:	HOTEL CIRCLE ARCO
Year:	1980
Type:	GASOLINE STATIONS
Name:	HOTEL CIRCLE ARCO
Year:	1984
Type:	GASOLINE STATIONS

**85 PRESIDENTIAL LIMOUSINE SERVICE  
 2085 HOTEL CIR  
 SAN DIEGO, CA 92108**

**CA San Diego Co. HMMD S106060977  
 N/A**

SAN DIEGO CO. HMMD:

Facility Id: 112785  
 Business Type: Not reported  
 EPA Id Number: CAL000064849  
 APN: 443-040-34-00  
 Last HMMD Inspection: 02/11/2000  
 Permit Status: INAC  
 Permit Expiration: 02/11/2000

MAP FINDINGS

Map ID  
 Direction  
 Distance  
 Distance (ft.)Site

EDR ID Number  
 EPA ID Number

Database(s)

**PRESIDENTIAL LIMOUSINE SERVICE (Continued)**

**S106060977**

Facility Owner: PRESIDENTIAL LIMOUSINE LLC  
 Facility Address: 2085 HOTEL CIRCLE S  
 Facility City: SAN DIEGO  
 Facility State: CA  
 Facility Zip: 92108-3313  
 UST Owner: ATLANTIC ARCO  
 Handle Regulated Hazmat: Not reported  
 Own Or Operate UST: Not reported  
 Subject To APSA: Not reported  
 Generate Haz Waste: Y  
 Treat Haz Waste: Not reported  
 Generate Medical Waste: Not reported

UST:

UST Name: UNDERGROUND TANK 112785 T001  
 Last Update: 2012-11-02 14:17:38  
 Permit Number: 112785  
 Tank Type: SINGLE WALL  
 Additional Id: 1  
 Capacity Gallons: 6000  
 UST Contents: REGULAR UNLEADED  
 Other Content Info: REGULAR UNLEADED  
 Reg Status: REMOVED  
 Remove Close Date: 1987-01-12 00:00:00  
 Year Installed: Not reported  
 Pipe Type: Not reported  
 Delivery System: Not reported  
 Monitor Code: 90  
 UST Monitor Method: NO MONITORING ALTERNATIVE SELECTED. VERIFY AND ENTER MONITORING ALTERNATIVE DURING INSPECTION.

UST Name: UNDERGROUND TANK 112785 T002  
 Last Update: 2012-11-02 14:17:38  
 Permit Number: 112785  
 Tank Type: SINGLE WALL  
 Additional Id: 2  
 Capacity Gallons: 6000  
 UST Contents: REGULAR UNLEADED  
 Other Content Info: REGULAR UNLEADED  
 Reg Status: REMOVED  
 Remove Close Date: 1987-01-12 00:00:00  
 Year Installed: Not reported  
 Pipe Type: Not reported  
 Delivery System: Not reported  
 Monitor Code: 90  
 UST Monitor Method: NO MONITORING ALTERNATIVE SELECTED. VERIFY AND ENTER MONITORING ALTERNATIVE DURING INSPECTION.

UST Name: UNDERGROUND TANK 112785 T003  
 Last Update: 2012-11-02 14:17:38  
 Permit Number: 112785  
 Tank Type: SINGLE WALL  
 Additional Id: 3  
 Capacity Gallons: 6000  
 UST Contents: LEADED  
 Other Content Info: LEADED  
 Reg Status: REMOVED  
 Remove Close Date: 1987-01-12 00:00:00

MAP FINDINGS

Map ID  
 Direction  
 Distance  
 Distance (ft.)Site

EDR ID Number  
 EPA ID Number

Database(s)

**PRESIDENTIAL LIMOUSINE SERVICE (Continued)**

**S106060977**

Year Installed: Not reported  
 Pipe Type: Not reported  
 Delivery System: Not reported  
 Monitor Code: 90  
 UST Monitor Method: NO MONITORING ALTERNATIVE SELECTED. VERIFY AND ENTER MONITORING ALTERNATIVE DURING INSPECTION.

UST Name: UNDERGROUND TANK 112785 T004  
 Last Update: 2012-11-02 14:17:38  
 Permit Number: 112785  
 Tank Type: SINGLE WALL  
 Additional Id: 4  
 Capacity Gallons: 6000  
 UST Contents: REGULAR UNLEADED  
 Other Content Info: REGULAR UNLEADED  
 Reg Status: REMOVED  
 Remove Close Date: 1987-01-12 00:00:00  
 Year Installed: Not reported  
 Pipe Type: Not reported  
 Delivery System: Not reported  
 Monitor Code: 90  
 UST Monitor Method: NO MONITORING ALTERNATIVE SELECTED. VERIFY AND ENTER MONITORING ALTERNATIVE DURING INSPECTION.

UST Name: UNDERGROUND TANK 112785 T005  
 Last Update: 2012-11-02 14:17:38  
 Permit Number: 112785  
 Tank Type: SINGLE WALL  
 Additional Id: 5  
 Capacity Gallons: 280  
 UST Contents: Not reported  
 Other Content Info: WASTE OIL  
 Reg Status: REMOVED  
 Remove Close Date: 1987-01-12 00:00:00  
 Year Installed: Not reported  
 Pipe Type: Not reported  
 Delivery System: Not reported  
 Monitor Code: 90  
 UST Monitor Method: NO MONITORING ALTERNATIVE SELECTED. VERIFY AND ENTER MONITORING ALTERNATIVE DURING INSPECTION.

85

**PRESIDENTIAL LIMOUSINE  
 2085 HOTEL CIRCLE SOUTH  
 SAN DIEGO, CA 92108**

**CA HAZNET S113046763  
 N/A**

HAZNET:  
 envid: S113046763  
 Year: 1998  
 GEPID: CAL000064849  
 Contact: FRANK MATTARALI PRES  
 Telephone: 6192912820  
 Mailing Name: Not reported  
 Mailing Address: 2085 HOTEL CIR S  
 Mailing City,St,Zip: SAN DIEGO, CA 921083313  
 Gen County: Not reported  
 TSD EPA ID: CAD981696420  
 TSD County: Not reported

MAP FINDINGS

Map ID  
 Direction  
 Distance  
 Distance (ft.)Site

EDR ID Number

Database(s) EPA ID Number

**PRESIDENTIAL LIMOUSINE (Continued)**

**S113046763**

Waste Category: Aqueous solution with total organic residues less than 10 percent  
 Disposal Method: Transfer Station  
 Tons: .3127  
 Facility County: San Diego

envid: S113046763  
 Year: 1997  
 GEPAID: CAL000064849  
 Contact: FRANK MATTARALI PRES  
 Telephone: 6192912820  
 Mailing Name: Not reported  
 Mailing Address: 2085 HOTEL CIR S  
 Mailing City,St,Zip: SAN DIEGO, CA 921083313  
 Gen County: Not reported  
 TSD EPA ID: CAD981696420  
 TSD County: Not reported

Waste Category: Aqueous solution with total organic residues less than 10 percent  
 Disposal Method: Transfer Station  
 Tons: .2085  
 Facility County: San Diego

envid: S113046763  
 Year: 1997  
 GEPAID: CAL000064849  
 Contact: FRANK MATTARALI PRES  
 Telephone: 6192912820  
 Mailing Name: Not reported  
 Mailing Address: 2085 HOTEL CIR S  
 Mailing City,St,Zip: SAN DIEGO, CA 921083313  
 Gen County: Not reported  
 TSD EPA ID: CAT080013352  
 TSD County: Not reported  
 Waste Category: Unspecified aqueous solution  
 Disposal Method: Recycler  
 Tons: .2293  
 Facility County: San Diego

envid: S113046763  
 Year: 1996  
 GEPAID: CAL000064849  
 Contact: FRANK MATTARALI PRES  
 Telephone: 6192912820  
 Mailing Name: Not reported  
 Mailing Address: 2085 HOTEL CIR S  
 Mailing City,St,Zip: SAN DIEGO, CA 921083313  
 Gen County: Not reported  
 TSD EPA ID: CAT080013352  
 TSD County: Not reported  
 Waste Category: Unspecified aqueous solution  
 Disposal Method: Recycler  
 Tons: .2293  
 Facility County: San Diego

envid: S113046763  
 Year: 1995  
 GEPAID: CAL000064849  
 Contact: FRANK MATTARALI PRES

MAP FINDINGS

Map ID  
 Direction  
 Distance  
 Distance (ft.)Site

EDR ID Number  
 EPA ID Number

Database(s)

**PRESIDENTIAL LIMOUSINE (Continued)**

**S113046763**

Telephone: 6192912820  
 Mailing Name: Not reported  
 Mailing Address: 2085 HOTEL CIR S  
 Mailing City,St,Zip: SAN DIEGO, CA 921083313  
 Gen County: Not reported  
 TSD EPA ID: CAT080013352  
 TSD County: Not reported  
 Waste Category: Unspecified aqueous solution  
 Disposal Method: Recycler  
 Tons: .2293  
 Facility County: San Diego

[Click this hyperlink](#) while viewing on your computer to access additional CA\_HAZNET: detail in the EDR Site Report.

<b>85</b>	<b>PRESIDENTIAL LIMOUSINE SERVICE 2085 HOTEL CIRCLE SOUTH SAN DIEGO, CA</b>	<b>CA RGA LUST</b>	<b>S114671521 N/A</b>
-----------	---	--------------------	---------------------------

RGA LUST:

1994	PRESIDENTIAL LIMOUSINE SERVICE	2085 HOTEL CIRCLE SOUTH
1993	PRESIDENTIAL LIMOUSINE SERVICE	2085 HOTEL CIRCLE SOUTH
1992	PRESIDENTIAL LIMOUSINE SERVICE	2085 HOTEL CIRCLE SOUTH

<b>85</b>	<b>PRESIDENTIAL LIMO. SERVICE 2085 HOTEL CIRCLE S SAN DIEGO, CA</b>	<b>CA RGA LUST</b>	<b>S114671520 N/A</b>
-----------	---	--------------------	---------------------------

RGA LUST:

2004	PRESIDENTIAL LIMO. SERVICE	2085 HOTEL CIRCLE S
2003	PRESIDENTIAL LIMO. SERVICE	2085 HOTEL CIRCLE S

<b>85</b>	<b>PRESIDENTIAL LIMOUSINE SERVICE 2085 HOTEL CIRCLE S SAN DIEGO, CA</b>	<b>CA RGA LUST</b>	<b>S114671522 N/A</b>
-----------	---	--------------------	---------------------------

RGA LUST:

2012	PRESIDENTIAL LIMOUSINE SERVICE	2085 HOTEL CIRCLE S
2011	PRESIDENTIAL LIMOUSINE SERVICE	2085 HOTEL CIRCLE S
2010	PRESIDENTIAL LIMOUSINE SERVICE	2085 HOTEL CIRCLE S
2009	PRESIDENTIAL LIMOUSINE SERVICE	2085 HOTEL CIRCLE S
2008	PRESIDENTIAL LIMOUSINE SERVICE	2085 HOTEL CIRCLE S
2007	PRESIDENTIAL LIMOUSINE SERVICE	2085 HOTEL CIRCLE S
2006	PRESIDENTIAL LIMOUSINE SERVICE	2085 HOTEL CIRCLE S
2005	PRESIDENTIAL LIMOUSINE SERVICE	2085 HOTEL CIRCLE S
2000	PRESIDENTIAL LIMOUSINE SERVICE	2085 HOTEL CIRCLE S
1998	PRESIDENTIAL LIMOUSINE SERVICE	2085 HOTEL CIRCLE S
1997	PRESIDENTIAL LIMOUSINE SERVICE	2085 HOTEL CIRCLE S
1996	PRESIDENTIAL LIMOUSINE SERVICE	2085 HOTEL CIRCLE S
1995	PRESIDENTIAL LIMOUSINE SERVICE	2085 HOTEL CIRCLE S

MAP FINDINGS

Map ID  
 Direction  
 Distance  
 Distance (ft.)Site

EDR ID Number  
 EPA ID Number

Database(s)

**85 REGENCY PLAZA HOTEL  
 1515 HOTEL CIR  
 SAN DIEGO, CA 92626**

CA San Diego Co. HMMMD

S106060137  
 N/A

SAN DIEGO CO. HMMMD:  
 Facility Id: 102546  
 Business Type: 6HK20  
 EPA Id Number: Not reported  
 APN: DEH-102546  
 Last HMMMD Inspection: 10/30/2009  
 Permit Status: INAC  
 Permit Expiration: 08/31/2002  
 Facility Owner: Not reported  
 Facility Address: Not reported  
 Facility City: Not reported  
 Facility State: Not reported  
 Facility Zip: Not reported  
 UST Owner: Not reported  
 Handle Regulated Hazmat: Not reported  
 Own Or Operate UST: Not reported  
 Subject To APSA: Not reported  
 Generate Haz Waste: Not reported  
 Treat Haz Waste: Not reported  
 Generate Medical Waste: Not reported

**85 875 HOTEL S CIR  
 875 HOTEL S CIR  
 SAN DIEGO, CA**

US CDL

1012056036  
 N/A

US CDL:  
 Seizure Date: 01/30/2004

**85 PRESIDENTIAL LIMOUSINE SERVICE  
 2085 HOTEL CIRCLE S  
 SAN DIEGO, CA 92108**

CA LUST  
 CA SAN DIEGO CO. SAM

S104539569  
 N/A

LUST:  
 Region: STATE  
 Global Id: T0607300363  
 Latitude: 32.75875  
 Longitude: -117.1808296  
 Case Type: LUST Cleanup Site  
 Status: Completed - Case Closed  
 Status Date: 12/22/1999  
 Lead Agency: SAN DIEGO COUNTY LOP  
 Case Worker: NS  
 Local Agency: SAN DIEGO COUNTY LOP  
 RB Case Number: 9UT1544  
 LOC Case Number: H12785-001  
 File Location: Local Agency  
 Potential Media Affect: Aquifer used for drinking water supply  
 Potential Contaminants of Concern: Gasoline  
 Site History: Not reported



MAP FINDINGS

Map ID  
 Direction  
 Distance  
 Distance (ft.)Site

EDR ID Number

Database(s) EPA ID Number

**PRESIDENTIAL LIMOUSINE SERVICE (Continued)**

**S104539569**

[Click here to access the California GeoTracker records for this facility:](#)

**Contact:**

Global Id: T0607300363  
 Contact Type: Local Agency Caseworker  
 Contact Name: NASSER SIONIT  
 Organization Name: SAN DIEGO COUNTY LOP  
 Address: P.O. Box 129261  
 City: San Diego  
 Email: nasser.sionit@sdcounty.ca.gov  
 Phone Number: Not reported

**Status History:**

Global Id: T0607300363  
 Status: Completed - Case Closed  
 Status Date: 12/22/1999

Global Id: T0607300363  
 Status: Open - Case Begin Date  
 Status Date: 05/31/1984

**Regulatory Activities:**

Global Id: T0607300363  
 Action Type: Other  
 Date: 04/13/1989  
 Action: Leak Began

Global Id: T0607300363  
 Action Type: ENFORCEMENT  
 Date: 12/10/1999  
 Action: Closure/No Further Action Letter - #H12785-001

Global Id: T0607300363  
 Action Type: Other  
 Date: 04/13/1989  
 Action: Leak Discovery

Global Id: T0607300363  
 Action Type: Other  
 Date: 05/31/1984  
 Action: Leak Stopped

Global Id: T0607300363  
 Action Type: ENFORCEMENT  
 Date: 10/23/1989  
 Action: Notice of Responsibility

Global Id: T0607300363  
 Action Type: Other  
 Date: 04/13/1989  
 Action: Leak Reported

LUST REG 9:

Region: 9

MAP FINDINGS

Map ID  
 Direction  
 Distance  
 Distance (ft.)Site

EDR ID Number  
 EPA ID Number

Database(s)

**PRESIDENTIAL LIMOUSINE SERVICE (Continued)**

**S104539569**

Status: Case Closed  
 Case Number: 9UT1544  
 Local Case: H12785-001  
 Substance: Gasoline  
 Qty Leaked: 0  
 Abate Method: VEGT  
 Local Agency: San Diego  
 How Found: Tank Closure  
 How Stopped: Close Tank  
 Source: Unknown  
 Cause: Unknown  
 Lead Agency: Local Agency  
 Case Type: Aquifer affected  
 Date Found: 07/13/1989  
 Date Stopped: 05/31/1984  
 Confirm Date: 07/13/1989  
 Submit Workplan: Not reported  
 Prelim Assess: 12/05/1989  
 Desc Pollution: Not reported  
 Remed Plan: 10/23/1989  
 Remed Action: Not reported  
 Began Monitor: Not reported  
 Release Date: 10/20/1989  
 Enforce Date: Not reported  
 Closed Date: 12/22/99  
 Enforce Type: Not reported  
 Pilot Program: LOP  
 Basin Number: 907.11  
 GW Depth: 17.21  
 Beneficial Use: MUNBU  
 NPDES Number: 91-10  
 Priority: High priority  
 File Dispn: Not reported  
 Interim Remedial Actions: Yes  
 Cleanup and Abatement order Number: Not reported  
 Waste Discharge Requirement Number: Not reported

**SAN DIEGO CO. SAM:**

Case Number: H12785-001  
 Agency: DEH Site Assessment & Mitigation  
**Funding: LOP - Federal Fund**  
 Facility Type: Drinking Water Aquifer Impacted  
 Facility Status: Closed Case  
 Date: 12/22/1999  
 Date Began: 4/13/1989

85

**PRESIDENTIAL LIMOUSINE SE  
 2085 HOTEL  
 SAN DEIGO, CA 92108**

**CA HIST CORTESE S104747491  
 N/A**

**HIST CORTESE:**

Region: CORTESE  
 Facility County Code: 37  
 Reg By: LTNKA  
 Reg Id: 9UT1544

MAP FINDINGS

Map ID  
 Direction  
 Distance  
 Distance (ft.)Site

EDR ID Number

Database(s) EPA ID Number

**85 EAST/WEST CENTER FOR HEALTH CA San Diego Co. HMMD S106069112**  
**1545 S HOTEL CIR N/A**  
**SAN DIEGO, CA 92108**

SAN DIEGO CO. HMMD:  
 Facility Id: 154504  
 Business Type: 6HK10  
 EPA Id Number: Not reported  
 APN: DEH-154504  
 Last HMMD Inspection: 05/22/2003  
 Permit Status: INAC  
 Permit Expiration: 08/31/2003  
 Facility Owner: RICHARD FOREMAN LAC  
 Facility Address: 1545 S HOTEL CIRCLE 100  
 Facility City: SAN DIEGO  
 Facility State: CA  
 Facility Zip: 92108-  
 UST Owner: Not reported  
 Handle Regulated Hazmat: Not reported  
 Own Or Operate UST: Not reported  
 Subject To APSA: Not reported  
 Generate Haz Waste: Not reported  
 Treat Haz Waste: Not reported  
 Generate Medical Waste: Not reported

**85 EAST/WEST ACUPUNCTURE CENTER, INC CA San Diego Co. HMMD S106072111**  
**1545 S HOTEL CIR N/A**  
**SAN DIEGO, CA 92108**

SAN DIEGO CO. HMMD:  
 Facility Id: 202167  
 Business Type: 6HK10  
 EPA Id Number: Not reported  
 APN: DEH-154504  
 Last HMMD Inspection: 02/12/2004  
 Permit Status: INAC  
 Permit Expiration: 07/31/2006  
 Facility Owner: THERESA ELLITHORPE  
 Facility Address: 1545 S HOTEL CIRCLE, #100  
 Facility City: SAN DIEGO  
 Facility State: CA  
 Facility Zip: 92108  
 UST Owner: Not reported  
 Handle Regulated Hazmat: Not reported  
 Own Or Operate UST: Not reported  
 Subject To APSA: Not reported  
 Generate Haz Waste: Not reported  
 Treat Haz Waste: Not reported  
 Generate Medical Waste: Not reported

MAP FINDINGS

Map ID  
 Direction  
 Distance  
 Distance (ft.)Site

EDR ID Number  
 EPA ID Number

Database(s)

**85 SGPA ARCHITECTURE AND PLANNING  
 1565 HOTEL CIR  
 SAN DIEGO, CA 92108**

**CA San Diego Co. HMMD S106063002  
 N/A**

SAN DIEGO CO. HMMD:  
 Facility Id: 129650  
 Business Type: Not reported  
 EPA Id Number: Not reported  
 APN: DEH-129650  
 Last HMMD Inspection: 09/18/1989  
 Permit Status: INAC  
 Permit Expiration: 09/18/1989  
 Facility Owner: Not reported  
 Facility Address: Not reported  
 Facility City: Not reported  
 Facility State: Not reported  
 Facility Zip: Not reported  
 UST Owner: Not reported  
 Handle Regulated Hazmat: Not reported  
 Own Or Operate UST: Not reported  
 Subject To APSA: Not reported  
 Generate Haz Waste: Not reported  
 Treat Haz Waste: Not reported  
 Generate Medical Waste: Not reported

**85 MISSION VALLEY OFFICES LLC  
 1565 HOTEL CIR S  
 SAN DIEGO, CA 92108**

**CA HAZNET S112952051  
 N/A**

HAZNET:  
 envid: S112952051  
 Year: 2006  
 GEPAID: CAC002601350  
 Contact: KARI FICK  
 Telephone: 6194972255  
 Mailing Name: Not reported  
 Mailing Address: 123 CAMINO DE LA REINA STE 200S  
 Mailing City,St,Zip: SAN DIEGO, CA 921083006  
 Gen County: Not reported  
 TSD EPA ID: CAT080013352  
 TSD County: Not reported  
 Waste Category: Oil/water separation sludge  
 Disposal Method: Recycler  
 Tons: 0.83  
 Facility County: San Diego

**85 DEREK STAATS  
 1605 HOTEL CIR S UNIT 111  
 SAN DIEGO, CA 92108**

**CA HAZNET S113784468  
 N/A**

HAZNET:  
 envid: S113784468  
 Year: 2012  
 GEPAID: CAC002699455  
 Contact: DEREK STAATS  
 Telephone: 6192984891  
 Mailing Name: Not reported  
 Mailing Address: 1605 HOTEL CIR S UNIT 111

MAP FINDINGS

Map ID  
 Direction  
 Distance  
 Distance (ft.)Site

EDR ID Number  
 EPA ID Number

Database(s)

**DEREK STAATS (Continued)**

**S113784468**

Mailing City,St,Zip: SAN DIEGO, CA 921083326  
 Gen County: San Diego  
 TSD EPA ID: AZC950823111  
 TSD County: 99  
 Waste Category: Not reported  
 Disposal Method: Landfill Or Surface Impoundment That Will Be Closed As Landfill( To Include On-Site Treatment And/Or Stabilization)  
 Tons: 0.4  
 Facility County: San Diego

85

**Wael HASSON  
 1615 HOTEL CIR S UNIT D102  
 SAN DIEGO, CA 92108**

**CA HAZNET**

**S117297506  
 N/A**

HAZNET:

envid: S117297506  
 Year: 2013  
 GEPAID: CAC002738670  
 Contact: WAEL HASSON  
 Telephone: 6194492014  
 Mailing Name: Not reported  
 Mailing Address: 1615 HOTEL CIR S UNIT D102  
 Mailing City,St,Zip: SAN DIEGO, CA 921083305  
 Gen County: San Diego  
 TSD EPA ID: CAD009007626  
 TSD County: Los Angeles  
 Waste Category: Not reported  
 Disposal Method: Landfill Or Surface Impoundment That Will Be Closed As Landfill( To Include On-Site Treatment And/Or Stabilization)  
 Tons: 0.8  
 Facility County: Not reported

85

**MARK PIERCE  
 1621 HOTEL CIR S UNIT 123  
 SAN DIEGO, CA 92108**

**CA HAZNET**

**S112996731  
 N/A**

HAZNET:

envid: S112996731  
 Year: 2011  
 GEPAID: CAC002680134  
 Contact: MARK PIERCE  
 Telephone: 6192045495  
 Mailing Name: Not reported  
 Mailing Address: 1621 HOTEL CIR S UNIT 123  
 Mailing City,St,Zip: SAN DIEGO, CA 921083323  
 Gen County: Not reported  
 TSD EPA ID: AZC950823111  
 TSD County: Not reported  
 Waste Category: Asbestos containing waste  
 Disposal Method: Landfill Or Surface Impoundment That Will Be Closed As Landfill( To Include On-Site Treatment And/Or Stabilization)  
 Tons: 0.4  
 Facility County: San Diego

envid: S112996731  
 Year: 2011

MAP FINDINGS

Map ID  
 Direction  
 Distance  
 Distance (ft.)Site

EDR ID Number  
 EPA ID Number

Database(s)

**MARK PIERCE (Continued)**

**S112996731**

GEPaid: CAC002680134  
 Contact: MARK PIERCE  
 Telephone: 6192045495  
 Mailing Name: Not reported  
 Mailing Address: 1621 HOTEL CIR S UNIT 123  
 Mailing City,St,Zip: SAN DIEGO, CA 921083323  
 Gen County: Not reported  
 TSD EPA ID: AZC950823111  
 TSD County: Not reported  
 Waste Category: Asbestos containing waste  
 Disposal Method: Landfill Or Surface Impoundment That Will Be Closed As Landfill( To Include On-Site Treatment And/Or Stabilization)  
 Tons: 0.4  
 Facility County: San Diego

85

**KATHERINE HUMPHREYS  
 1621 HOTEL CIR S  
 SAN DIEGO, CA 92108**

**CA HAZNET S112991866  
 N/A**

HAZNET:

envid: S112991866  
 Year: 2011  
 GEPaid: CAC002673930  
 Contact: KATHERINE HUMPHREYS  
 Telephone: 6194354749  
 Mailing Name: Not reported  
 Mailing Address: 1621 HOTEL CIR S  
 Mailing City,St,Zip: SAN DIEGO, CA 92108  
 Gen County: Not reported  
 TSD EPA ID: AZC950823111  
 TSD County: Not reported  
 Waste Category: Asbestos containing waste  
 Disposal Method: Landfill Or Surface Impoundment That Will Be Closed As Landfill( To Include On-Site Treatment And/Or Stabilization)  
 Tons: 0.4  
 Facility County: San Diego

envid: S112991866  
 Year: 2011  
 GEPaid: CAC002673930  
 Contact: KATHERINE HUMPHREYS  
 Telephone: 6194354749  
 Mailing Name: Not reported  
 Mailing Address: 1621 HOTEL CIR S  
 Mailing City,St,Zip: SAN DIEGO, CA 92108  
 Gen County: Not reported  
 TSD EPA ID: AZC950823111  
 TSD County: Not reported  
 Waste Category: Asbestos containing waste  
 Disposal Method: Landfill Or Surface Impoundment That Will Be Closed As Landfill( To Include On-Site Treatment And/Or Stabilization)  
 Tons: 0.4  
 Facility County: San Diego

MAP FINDINGS

Map ID  
 Direction  
 Distance  
 Distance (ft.)Site

EDR ID Number  
 Database(s)  
 EPA ID Number

**85 ANTONIO ARELLANO CA HAZNET S113784330**  
**1621 HOTEL CIR S UNIT 201 N/A**  
**SAN DIEGO, CA 92108**

HAZNET:  
 envid: S113784330  
 Year: 2012  
 GEPAID: CAC002699294  
 Contact: ANTONIO ARELLANO  
 Telephone: 6192844239  
 Mailing Name: Not reported  
 Mailing Address: 1621 HOTEL CIR S UNIT 201  
 Mailing City,St,Zip: SAN DIEGO, CA 921083323  
 Gen County: San Diego  
 TSD EPA ID: AZC950623111  
 TSD County: Not reported  
 Waste Category: Not reported  
 Disposal Method: Landfill Or Surface Impoundment That Will Be Closed As Landfill( To Include On-Site Treatment And/Or Stabilization)  
 Tons: 0.4  
 Facility County: San Diego

**85 BEFF CHEONG CA HAZNET S112992693**  
**1621 HOTEL CIR S UNIT E214 N/A**  
**SAN DIEGO, CA 92108**

HAZNET:  
 envid: S112992693  
 Year: 2011  
 GEPAID: CAC002674994  
 Contact: BEFF CHEONG  
 Telephone: 8584853631  
 Mailing Name: Not reported  
 Mailing Address: 1621 HOTEL CIR S UNIT E214  
 Mailing City,St,Zip: SAN DIEGO, CA 921083339  
 Gen County: Not reported  
 TSD EPA ID: AZC950823111  
 TSD County: Not reported  
 Waste Category: Asbestos containing waste  
 Disposal Method: Landfill Or Surface Impoundment That Will Be Closed As Landfill( To Include On-Site Treatment And/Or Stabilization)  
 Tons: 0.4  
 Facility County: San Diego

envid: S112992693  
 Year: 2011  
 GEPAID: CAC002674994  
 Contact: BEFF CHEONG  
 Telephone: 8584853631  
 Mailing Name: Not reported  
 Mailing Address: 1621 HOTEL CIR S UNIT E214  
 Mailing City,St,Zip: SAN DIEGO, CA 921083339  
 Gen County: Not reported  
 TSD EPA ID: AZC950823111  
 TSD County: Not reported  
 Waste Category: Asbestos containing waste  
 Disposal Method: Landfill Or Surface Impoundment That Will Be Closed As Landfill( To Include On-Site Treatment And/Or Stabilization)  
 Tons: 0.4  
 Facility County: San Diego

MAP FINDINGS

Map ID  
 Direction  
 Distance  
 Distance (ft.)Site

EDR ID Number  
 Database(s) EPA ID Number

**85 SHIRIN DELALAT CA HAZNET S112993515**  
**1621 HOTEL CIR S UNIT E225 N/A**  
**SAN DIEGO, CA 92108**

HAZNET:

envid: S112993515  
 Year: 2011  
 GEPAID: CAC002676026  
 Contact: KENNETH ROOT  
 Telephone: 6192950001  
 Mailing Name: Not reported  
 Mailing Address: 1621 HOTEL CIR S UNIT E225  
 Mailing City,St,Zip: SAN DIEGO, CA 921083340  
 Gen County: Not reported  
 TSD EPA ID: AZC950823111  
 TSD County: Not reported  
 Waste Category: Asbestos containing waste  
 Disposal Method: Landfill Or Surface Impoundment That Will Be Closed As Landfill( To Include On-Site Treatment And/Or Stabilization)  
 Tons: 0.4  
 Facility County: San Diego

envid: S112993515  
 Year: 2011  
 GEPAID: CAC002676026  
 Contact: KENNETH ROOT  
 Telephone: 6192950001  
 Mailing Name: Not reported  
 Mailing Address: 1621 HOTEL CIR S UNIT E225  
 Mailing City,St,Zip: SAN DIEGO, CA 921083340  
 Gen County: Not reported  
 TSD EPA ID: AZC950823111  
 TSD County: Not reported  
 Waste Category: Asbestos containing waste  
 Disposal Method: Landfill Or Surface Impoundment That Will Be Closed As Landfill( To Include On-Site Treatment And/Or Stabilization)  
 Tons: 0.4  
 Facility County: San Diego

**85 MEN'S MULTI-SPECIALTY HEALTH CA San Diego Co. HMMD S106068445**  
**1761 S HOTEL CIR N/A**  
**SAN DIEGO, CA 92108**

SAN DIEGO CO. HMMD:

Facility Id: 153575  
 Business Type: 6HK10  
 EPA Id Number: Not reported  
 APN: DEH-153575  
 Last HMMD Inspection: 08/03/1995  
 Permit Status: INAC  
 Permit Expiration: 12/31/1995  
 Facility Owner: JEFFREY MAZIN M D  
 Facility Address: 1761 S HOTEL CIRCLE SO #240  
 Facility City: SAN DIEGO  
 Facility State: CA  
 Facility Zip: 92108-  
 UST Owner: Not reported  
 Handle Regulated Hazmat: Not reported  
 Own Or Operate UST: Not reported  
 Subject To APSA: Not reported



MAP FINDINGS

Map ID  
 Direction  
 Distance  
 Distance (ft.)Site

EDR ID Number  
 EPA ID Number

Database(s)

**MEN'S MULTI-SPECIALTY HEALTH (Continued)**

**S106068445**

Generate Haz Waste: Not reported  
 Treat Haz Waste: Not reported  
 Generate Medical Waste: Not reported

**85 STANDARD STATIONS INC  
 755 W HOTEL CIR  
 SAN DIEGO, CA**

**EDR US Hist Auto Stat 1008997129  
 N/A**

EDR Historical Auto Stations:

Name: STANDARD STATIONS INC  
 Year: 1966  
 Type: GASOLINE STATIONS

**85 1761 HOTEL CIR S  
 SAN DIEGO, CA 92108**

**EDR US Hist Cleaners 1015005479  
 N/A**

EDR Historical Cleaners:

Name: STAR BRITE CLEANERS  
 Year: 2005  
 Address: 1761 HOTEL CIR S

**85 1345 HOTEL CIR SOUTH  
 SAN DIEGO, CA**

**CA CHMIRS S109036076  
 N/A**

CHMIRS:

OES Incident Number: 06-4087  
 OES notification: 07/11/2006  
 OES Date: Not reported  
 OES Time: Not reported  
 Incident Date: Not reported  
**Date Completed: Not reported**  
 Property Use: Not reported  
 Agency Id Number: Not reported  
 Agency Incident Number: Not reported  
 Time Notified: Not reported  
 Time Completed: Not reported  
 Surrounding Area: Not reported  
 Estimated Temperature: Not reported  
 Property Management: Not reported  
 More Than Two Substances Involved?: Not reported  
 Resp Agncy Personel # Of Decontaminated: Not reported  
 Responding Agency Personel # Of Injuries: Not reported  
 Responding Agency Personel # Of Fatalities: Not reported  
 Others Number Of Decontaminated: Not reported  
 Others Number Of Injuries: Not reported  
 Others Number Of Fatalities: Not reported  
 Vehicle Make/year: Not reported  
 Vehicle License Number: Not reported  
 Vehicle State: Not reported  
 Vehicle Id Number: Not reported  
 CA DOT PUC/ICC Number: Not reported  
 Company Name: Not reported  
 Reporting Officer Name/ID: Not reported

MAP FINDINGS

Map ID  
 Direction  
 Distance  
 Distance (ft.)Site

EDR ID Number  
 EPA ID Number

Database(s)

(Continued)

S109036076

Report Date:	Not reported
Facility Telephone:	Not reported
Waterway Involved:	Not reported
Waterway:	Not reported
Spill Site:	Not reported
Cleanup By:	Reporting Party
Containment:	Not reported
What Happened:	Not reported
Type:	Not reported
Measure:	Not reported
Other:	Not reported
Date/Time:	Not reported
Year:	2006
Agency:	Metro Waste Water
Incident Date:	7/11/2006 12:00:00 AM
Admin Agency:	San Diego County Health Services Dept.
Amount:	Not reported
Contained:	Yes
Site Type:	Road
E Date:	Not reported
Substance:	Sewage
Gallons:	278
Unknown:	0
Substance #2:	Not reported
Substance #3:	Not reported
Evacuations:	0
Number of Injuries:	0
Number of Fatalities:	0
#1 Pipeline:	Not reported
#2 Pipeline:	Not reported
#3 Pipeline:	Not reported
#1 Vessel >= 300 Tons:	Not reported
#2 Vessel >= 300 Tons:	Not reported
#3 Vessel >= 300 Tons:	Not reported
Evacs:	Not reported
Injuries:	Not reported
Fatals:	Not reported
Comments:	Not reported
Description:	Per caller, a root blockage caused the release.

85

**MARRIOTT RESIDENCE INN  
 1865 HOTEL CIR S  
 SAN DIEGO, CA 92108**

**CA HAZNET S112984646  
 N/A**

HAZNET:

envid:	S112984646
Year:	2011
GEPaid:	CAC002664507
Contact:	BILL ELLIOTT
Telephone:	6198813641
Mailing Name:	Not reported
Mailing Address:	1865 HOTEL CIR S
Mailing City,St,Zip:	SAN DIEGO, CA 921083319
Gen County:	Not reported
TSD EPA ID:	CAD981696420
TSD County:	Not reported
Waste Category:	Aqueous solution with total organic residues less than 10 percent
Disposal Method:	Storage, Bulking, And/Or Transfer Off Site--No Treatment/Reovery

MAP FINDINGS

Map ID  
 Direction  
 Distance  
 Distance (ft.)Site

EDR ID Number  
 EPA ID Number

Database(s)

**MARRIOTT RESIDENCE INN (Continued)**

**S112984646**

(H010-H129) Or (H131-H135)  
 Tons: 0.0042  
 Facility County: San Diego

85

**ATLAS HOTEL/KINGS INN  
 1333 HOTEL CIRCLE  
 SAN DIEGO, CA 92108**

**FTTS 1004443968  
 HIST FTTS N/A**

FTTS INSP:

Inspection Number: 1989121201968 2  
 Region: 09  
 Inspection Date: 12/12/89  
 Inspector: GRISIER  
 Violation occurred: No  
 Investigation Type: Section 6 PCB Federal Conducted  
 Investigation Reason: SWC Overview Inspection  
 Legislation Code: TSCA  
 Facility Function: User

Inspection Number: 19891212CA013 2  
 Region: 09  
 Inspection Date: 12/12/89  
 Inspector: PRICE  
 Violation occurred: Yes  
 Investigation Type: Section 6 PCB State Conducted  
 Investigation Reason: Neutral Scheme, State  
 Legislation Code: TSCA  
 Facility Function: User

HIST FTTS INSP:

Inspection Number: 1989121201968 2  
 Region: 09  
 Inspection Date: Not reported  
 Inspector: GRISIER  
 Violation occurred: No  
 Investigation Type: Section 6 PCB Federal Conducted  
 Investigation Reason: SWC Overview Inspection  
 Legislation Code: TSCA  
 Facility Function: User

Inspection Number: 19891212CA013 2  
 Region: 09  
 Inspection Date: Not reported  
 Inspector: PRICE  
 Violation occurred: Yes  
 Investigation Type: Section 6 PCB State Conducted  
 Investigation Reason: Neutral Scheme, State  
 Legislation Code: TSCA  
 Facility Function: User

MAP FINDINGS

Map ID  
 Direction  
 Distance  
 Distance (ft.)Site

EDR ID Number

Database(s) EPA ID Number

85

CA CHMIRS S109035880  
 N/A

**1235 HOTEL CIRCLE SOUTH  
 SAN DIEGO, CA 92108**

CHMIRS:

OES Incident Number:	07-4756
OES notification:	08/08/2007
OES Date:	Not reported
OES Time:	Not reported
Incident Date:	Not reported
<b>Date Completed:</b>	<b>Not reported</b>
Property Use:	Not reported
Agency Id Number:	Not reported
Agency Incident Number:	Not reported
Time Notified:	Not reported
Time Completed:	Not reported
Surrounding Area:	Not reported
Estimated Temperature:	Not reported
Property Management:	Not reported
More Than Two Substances Involved?:	Not reported
Resp Agncy Personel # Of Decontaminated:	Not reported
Responding Agency Personel # Of Injuries:	Not reported
Responding Agency Personel # Of Fatalities:	Not reported
Others Number Of Decontaminated:	Not reported
Others Number Of Injuries:	Not reported
Others Number Of Fatalities:	Not reported
Vehicle Make/year:	Not reported
Vehicle License Number:	Not reported
Vehicle State:	Not reported
Vehicle Id Number:	Not reported
CA DOT PUC/ICC Number:	Not reported
Company Name:	Not reported
Reporting Officer Name/ID:	Not reported
Report Date:	Not reported
Facility Telephone:	Not reported
Waterway Involved:	Not reported
Waterway:	Not reported
Spill Site:	Not reported
Cleanup By:	Reporting Party
Containment:	Not reported
What Happened:	Not reported
Type:	Not reported
Measure:	Not reported
Other:	Not reported
Date/Time:	Not reported
Year:	2007
Agency:	City of San Diego Metro Waste Water
Incident Date:	8/8/2007 12:00:00 AM
Admin Agency:	San Diego County Health Services Dept.
Amount:	Not reported
Contained:	Yes
Site Type:	Merchant/Business
E Date:	Not reported
Substance:	Waste
Gallons:	69
Unknown:	0
Substance #2:	Not reported
Substance #3:	Not reported
Evacuations:	0

MAP FINDINGS

Map ID		EDR ID Number
Direction		
Distance		
Distance (ft.)Site	Database(s)	EPA ID Number

**(Continued)**

**S109035880**

Number of Injuries:	0
Number of Fatalities:	0
#1 Pipeline:	Not reported
#2 Pipeline:	Not reported
#3 Pipeline:	Not reported
#1 Vessel >= 300 Tons:	Not reported
#2 Vessel >= 300 Tons:	Not reported
#3 Vessel >= 300 Tons:	Not reported
Evacs:	Not reported
Injuries:	Not reported
Fatals:	Not reported
Comments:	Not reported
Description:	Unknown blockage in a private lateral caused this spill

**85**

**EDR US Hist Auto Stat 1015189820  
N/A**

**1235 HOTEL CIR S  
SAN DIEGO, CA 92108**

EDR Historical Auto Stations:

Name:	SAN DIEGO AUTOMOTIVE REPAIR INC
Year:	2002
Address:	1235 HOTEL CIR S

**85**

**CA San Diego Co. HMMD S106067812  
N/A**

**J. EUCCE & ASSOCIATES  
1660 HOTEL CIR  
SAN DIEGO, CA 92108**

SAN DIEGO CO. HMMD:

Facility Id:	152631
Business Type:	6HK10
EPA Id Number:	Not reported
APN:	DEH-152631
Last HMMD Inspection:	05/07/1993
Permit Status:	INAC
Permit Expiration:	04/30/1994
Facility Owner:	Not reported
Facility Address:	Not reported
Facility City:	Not reported
Facility State:	Not reported
Facility Zip:	Not reported
UST Owner:	Not reported
Handle Regulated Hazmat:	Not reported
Own Or Operate UST:	Not reported
Subject To APSA:	Not reported
Generate Haz Waste:	Y
Treat Haz Waste:	Not reported
Generate Medical Waste:	Not reported

MAP FINDINGS

Map ID  
 Direction  
 Distance  
 Distance (ft.)Site

EDR ID Number

Database(s) EPA ID Number

85

CA CHMIRS S104573670  
 N/A

**1440 HOTEL CIRCLE NORTH  
 SAN DIEGO, CA 92123**

CHMIRS:

OES Incident Number:	05-4551
OES notification:	08/02/2005
OES Date:	Not reported
OES Time:	Not reported
Incident Date:	Not reported
<b>Date Completed:</b>	<b>Not reported</b>
Property Use:	Not reported
Agency Id Number:	Not reported
Agency Incident Number:	Not reported
Time Notified:	Not reported
Time Completed:	Not reported
Surrounding Area:	Not reported
Estimated Temperature:	Not reported
Property Management:	Not reported
More Than Two Substances Involved?:	Not reported
Resp Agncy Personel # Of Decontaminated:	Not reported
Responding Agency Personel # Of Injuries:	Not reported
Responding Agency Personel # Of Fatalities:	Not reported
Others Number Of Decontaminated:	Not reported
Others Number Of Injuries:	Not reported
Others Number Of Fatalities:	Not reported
Vehicle Make/year:	Not reported
Vehicle License Number:	Not reported
Vehicle State:	Not reported
Vehicle Id Number:	Not reported
CA DOT PUC/ICC Number:	Not reported
Company Name:	Not reported
Reporting Officer Name/ID:	Not reported
Report Date:	Not reported
Facility Telephone:	Not reported
Waterway Involved:	Not reported
Waterway:	Not reported
Spill Site:	Not reported
Cleanup By:	Reporting Party
Containment:	Not reported
What Happened:	Not reported
Type:	Not reported
Measure:	Not reported
Other:	Not reported
Date/Time:	Not reported
Year:	2005
Agency:	City of San Diego
Incident Date:	8/2/200512:00:00 AM
Admin Agency:	San Diego County Health Services Dept.
Amount:	Not reported
Contained:	Yes
Site Type:	Merchant/Business
E Date:	Not reported
Substance:	Sewage
Gallons:	50
Unknown:	0
Substance #2:	Not reported
Substance #3:	Not reported
Evacuations:	0

MAP FINDINGS

Map ID  
 Direction  
 Distance  
 Distance (ft.)Site

EDR ID Number  
 EPA ID Number

Database(s)

(Continued)

S104573670

Number of Injuries: 0  
 Number of Fatalities: 0  
 #1 Pipeline: Not reported  
 #2 Pipeline: Not reported  
 #3 Pipeline: Not reported  
 #1 Vessel >= 300 Tons: Not reported  
 #2 Vessel >= 300 Tons: Not reported  
 #3 Vessel >= 300 Tons: Not reported  
 Evacs: Not reported  
 Injuries: Not reported  
 Fatafs: Not reported  
 Comments: Not reported  
 Description: Substance was released due to a main break.

85 MCCORMACK DENTAL IMAGING, INC.  
 1550 HOTEL CIRCLE NORTH  
 SAN DIEGO, CA 92108

CA San Diego Co. HMMD S109279527  
 N/A

SAN DIEGO CO. HMMD:  
 Facility Id: 205413  
 Business Type: 6HK15  
 EPA Id Number: Not reported  
 APN: 437-350-03-00  
 Last HMMD Inspection: 02/15/2006  
 Permit Status: INAC  
 Permit Expiration: 09/30/2007  
 Facility Owner: JEROME PECK  
 Facility Address: 450 SUTTER ST #1542  
 Facility City: SAN FRANCISCO  
 Facility State: CA  
 Facility Zip: 94108  
 UST Owner: Not reported  
 Handle Regulated Hazmat: Not reported  
 Own Or Operate UST: Not reported  
 Subject To APSA: Not reported  
 Generate Haz Waste: Y  
 Treat Haz Waste: Not reported  
 Generate Medical Waste: Not reported

85 ESSEX REALTY MGMT INC  
 1550 HOTEL CIR NO  
 SAN DIEGO, CA 92108

CA HAZNET S112927483  
 N/A

HAZNET:  
 envid: S112927483  
 Year: 2003  
 GEPAID: CAC002561139  
 Contact: GINA THOMPCKINS  
 Telephone: 6192205995  
 Mailing Name: Not reported  
 Mailing Address: 1550 HOTEL CIR NO  
 Mailing City,St,Zip: SAN DIEGO, CA 921080000  
 Gen County: Not reported  
 TSD EPA ID: CAT080033681  
 TSD County: Not reported  
 Waste Category: Other organic solids

MAP FINDINGS

Map ID  
 Direction  
 Distance  
 Distance (ft.)Site

EDR ID Number  
 EPA ID Number

Database(s)

**ESSEX REALTY MGMT INC (Continued)**

**S112927483**

Disposal Method: Disposal, Land Fill  
 Tons: 2.2  
 Facility County: San Diego

85

**THE HANDLERY HOTEL  
 1440 HOTEL CIRCLE NORTH  
 SAN DIEGO, CA 92108**

**CA CHMIRS S112908012  
 CA HAZNET N/A**

CHMIRS:

OES Incident Number: 14-0317  
 OES notification: 01/18/2014  
 OES Date: Not reported  
 OES Time: Not reported  
 Incident Date: Not reported  
**Date Completed: Not reported**  
 Property Use: Not reported  
 Agency Id Number: Not reported  
 Agency Incident Number: Not reported  
 Time Notified: Not reported  
 Time Completed: Not reported  
 Surrounding Area: Not reported  
 Estimated Temperature: Not reported  
 Property Management: Not reported  
 More Than Two Substances Involved?: Not reported  
 Resp Agncy Personel # Of Decontaminated: Not reported  
 Responding Agency Personel # Of Injuries: Not reported  
 Responding Agency Personel # Of Fatalities: Not reported  
 Others Number Of Decontaminated: Not reported  
 Others Number Of Injuries: Not reported  
 Others Number Of Fatalities: Not reported  
 Vehicle Make/year: Not reported  
 Vehicle License Number: Not reported  
 Vehicle State: Not reported  
 Vehicle Id Number: Not reported  
 CA DOT PUC/ICC Number: Not reported  
 Company Name: Not reported  
 Reporting Officer Name/ID: Not reported  
 Report Date: Not reported  
 Facility Telephone: Not reported  
 Waterway Involved: No  
 Waterway: Not reported  
 Spill Site: Residence  
 Cleanup By: No  
 Containment: Not reported  
 What Happened: Not reported  
 Type: Not reported  
 Measure: Not reported  
 Other: Not reported  
 Type: SEWAGE  
 Measure: Gal(s)  
 Other: Not reported  
 Date/Time: 1143  
 Year: 2014  
 Agency: City of San Diego  
 Incident Date: 1/18/2014  
 Admin Agency: Not reported  
 Amount: Not reported  
 Contained: Yes



MAP FINDINGS

Map ID  
 Direction  
 Distance  
 Distance (ft.)Site

EDR ID Number  
 EPA ID Number

Database(s)

**THE HANDLERY HOTEL (Continued)**

**S112908012**

Site Type:	Not reported
E Date:	Not reported
Substance:	Sewage
Quantity Released:	6000
Unknown:	Not reported
Substance #2:	Not reported
Substance #3:	Not reported
Evacuations:	Not reported
Number of Injuries:	Not reported
Number of Fatalities:	Not reported
#1 Pipeline:	No
#2 Pipeline:	No
#3 Pipeline:	No
#1 Vessel >= 300 Tons:	No
#2 Vessel >= 300 Tons:	No
#3 Vessel >= 300 Tons:	No
Evacs:	No
Injuries:	Blockage
Fatals:	No
Comments:	Not reported
Description:	RP states that a manhole overflowed due to a blockage in the line resulting in the release of 6000 gallons of sewage. Caller states that 4650 gallons of the release has been recovered and 1350 gallons was lost to the storm drain system. The release is contained and cleanup is complete. Caller states that the storm drain leads to a grassy area along WB I-8 @ Hotel Circle North exit. No waterways have been impacted.

HAZNET:

envid:	S112908012
Year:	1999
GEPaid:	CAC002258481
Contact:	THE HANDLERY HOTEL
Telephone:	6195900725
Mailing Name:	Not reported
Mailing Address:	1440 HOTEL CIRCLE NORTH
Mailing City,St,Zip:	SAN DIEGO, CA 921080000
Gen County:	Not reported
TSD EPA ID:	CAD009007626
TSD County:	Not reported
Waste Category:	Asbestos containing waste
Disposal Method:	Disposal, Land Fill
Tons:	1.6856
Facility County:	San Diego

85

**MIKE GADDIE  
 1440 HOTEL CIR N  
 SAN DIEGO, CA 92108**

**CA HAZNET S112932638  
 N/A**

HAZNET:

envid:	S112932638
Year:	2003
GEPaid:	CAC002569873
Contact:	MIKE GADDIE
Telephone:	9494554500
Mailing Name:	Not reported
Mailing Address:	1 SPECTRUM PT DR # 225

MAP FINDINGS

Map ID  
 Direction  
 Distance  
 Distance (ft.)Site

EDR ID Number  
 EPA ID Number

Database(s)

**MIKE GADDIE (Continued)**

**S112932638**

Mailing City,St,Zip: LAKE FOREST, CA 92108  
 Gen County: Not reported  
 TSD EPA ID: CAD009007626  
 TSD County: Not reported  
 Waste Category: Asbestos containing waste  
 Disposal Method: Disposal, Land Fill  
 Tons: 9.1  
 Facility County: San Diego

85

**DOUGLAS ALL RED COMPANY  
 1660 HOTEL CIRCLE NORTH  
 SAN DIEGO, CA 92108**

CA HAZNET

**S112865284  
 N/A**

HAZNET:

envid: S112865284  
 Year: 1997  
 GEPAID: CAC001076056  
 Contact: CORPORATION  
 Telephone: 0000000000  
 Mailing Name: Not reported  
 Mailing Address: 1660 HOTEL CIRCLE NORTH  
 Mailing City,St,Zip: SAN DIEGO, CA 921082882  
 Gen County: Not reported  
 TSD EPA ID: CAD009007626  
 TSD County: Not reported  
 Waste Category: Asbestos containing waste  
 Disposal Method: Disposal, Land Fill  
 Tons: 4.2140  
 Facility County: San Diego

envid: S112865284  
 Year: 1997  
 GEPAID: CAC001076056  
 Contact: CORPORATION  
 Telephone: 0000000000  
 Mailing Name: Not reported  
 Mailing Address: 1660 HOTEL CIRCLE NORTH  
 Mailing City,St,Zip: SAN DIEGO, CA 921082882  
 Gen County: Not reported  
 TSD EPA ID: CAD008252405  
 TSD County: Not reported  
 Waste Category: Off-specification, aged or surplus organics  
 Disposal Method: Recycler  
 Tons: .3750  
 Facility County: San Diego

85

**HOTEL CIRCLE INN  
 1540 HOTEL CIR  
 SAN DIEGO, CA 92108**

CA San Diego Co. HMMD

**S106065701  
 N/A**

SAN DIEGO CO. HMMD:

Facility Id: 138699  
 Business Type: 6HK20  
 EPA Id Number: Not reported  
 APN: 437-350-03-00  
 Last HMMD Inspection: Not reported

MAP FINDINGS

Map ID  
 Direction  
 Distance  
 Distance (ft.)Site

EDR ID Number  
 EPA ID Number

Database(s)

**HOTEL CIRCLE INN (Continued)**

**S106065701**

Permit Status: INAC  
 Permit Expiration: 03/31/2001  
 Facility Owner: Not reported  
 Facility Address: Not reported  
 Facility City: Not reported  
 Facility State: Not reported  
 Facility Zip: Not reported  
 UST Owner: Not reported  
 Handle Regulated Hazmat: Not reported  
 Own Or Operate UST: Not reported  
 Subject To APSA: Not reported  
 Generate Haz Waste: Not reported  
 Treat Haz Waste: Not reported  
 Generate Medical Waste: Not reported

85

**PCSD // FEIGNER RESEARCH  
 1550 HOTEL CIRCLE  
 SAN DIEGO, CA 92108**

**CA San Diego Co. HMMD S106062979  
 N/A**

SAN DIEGO CO. HMMD:

Facility Id: 129581  
 Business Type: 6HK03  
 EPA Id Number: Not reported  
 APN: DEH-129581  
 Last HMMD Inspection: Not reported  
 Permit Status: INAC  
 Permit Expiration: 11/30/2002  
 Facility Owner: COURSON CO  
 Facility Address: 1550 HOTEL CIRCLE  
 Facility City: SAN DIEGO  
 Facility State: CA  
 Facility Zip: 92108-2901  
 UST Owner: Not reported  
 Handle Regulated Hazmat: Not reported  
 Own Or Operate UST: Not reported  
 Subject To APSA: Not reported  
 Generate Haz Waste: Not reported  
 Treat Haz Waste: Not reported  
 Generate Medical Waste: Not reported

UST:

UST Name: UNDERGROUND TANK 129581 T001  
 Last Update: 2012-11-02 14:17:38  
 Permit Number: 129581  
 Tank Type: Not reported  
 Additional Id: AT1797  
 Capacity Gallons: 10000  
 UST Contents: DIESEL  
 Other Content Info: DIESEL  
 Reg Status: REMOVED  
 Remove Close Date: 1990-01-12 00:00:00  
 Year Installed: Not reported  
 Pipe Type: Not reported  
 Delivery System: Not reported  
 Monitor Code: Not reported  
 UST Monitor Method: Not reported

MAP FINDINGS

Map ID  
 Direction  
 Distance  
 Distance (ft.)Site

EDR ID Number  
 EPA ID Number

Database(s)

**PCSD // FEIGHNER RESEARCH (Continued)**

**S106062979**

Facility Id: 215892  
 Business Type: 6HK10  
 EPA Id Number: Not reported  
 APN: 437-350-03-00  
 Last HMMD Inspection: 03/26/2012  
 Permit Status: OPEN  
 Permit Expiration: 07/31/2013  
 Facility Owner: PCSD // FEIGHNER RESEARCH  
 Facility Address: 6153 FAIRMONT AVE #140  
 Facility City: SAN DIEGO  
 Facility State: CA  
 Facility Zip: 92120  
 UST Owner: Not reported  
 Handle Regulated Hazmat: Not reported  
 Own Or Operate UST: Not reported  
 Subject To APSA: Not reported  
 Generate Haz Waste: Not reported  
 Treat Haz Waste: Not reported  
 Generate Medical Waste: Y

Inactive Permits:

Facility Id: 215892  
 Update Date: 11/02/2012  
 Case Number: Not reported  
 Name: WASTE 901 INFECTIOUS WASTE, GENERAL  
 Other Information: Not reported  
 Material Waste: Waste  
 Hazardous Categories 1: Not reported  
 Hazardous Categories 2: Not reported

Facility Id: 215892  
 Update Date: 11/02/2012  
 Case Number: Not reported  
 Name: WASTE 902 INFECTIOUS WASTE, SHARPS  
 Other Information: Not reported  
 Material Waste: Waste  
 Hazardous Categories 1: Not reported  
 Hazardous Categories 2: Not reported

85

**HATEF BOGZARAN  
 1110 HOTEL CIR S  
 SAN DIEGO, CA 92110**

**CA HIST UST U001572841  
 N/A**

HIST UST:

Region: STATE  
 Facility ID: 00000039318  
 Facility Type: Gas Station  
 Other Type: Not reported  
 Contact Name: 08-202  
 Telephone: 6192982172  
 Owner Name: MOBIL OIL CORPORATION  
 Owner Address: 612 S. FLOWER STREET  
 Owner City,St,Zip: LOS ANGELES, CA 90017  
 Total Tanks: 0004

Tank Num: 001  
 Container Num: 1

MAP FINDINGS

Map ID  
 Direction  
 Distance  
 Distance (ft.)Site

EDR ID Number  
 EPA ID Number

Database(s)

**HATEF BOGZARAN (Continued)**

**U001572841**

Year Installed: Not reported  
 Tank Capacity: 00010000  
 Tank Used for: PRODUCT  
 Type of Fuel: UNLEADED  
 Container Construction Thickness: Not reported  
 Leak Detection: Stock Inventor

Tank Num: 002  
 Container Num: 2  
 Year Installed: Not reported  
 Tank Capacity: 00008000  
 Tank Used for: PRODUCT  
 Type of Fuel: REGULAR  
 Container Construction Thickness: Not reported  
 Leak Detection: Stock Inventor

Tank Num: 003  
 Container Num: 3  
 Year Installed: Not reported  
 Tank Capacity: 00005000  
 Tank Used for: PRODUCT  
 Type of Fuel: PREMIUM  
 Container Construction Thickness: Not reported  
 Leak Detection: Stock Inventor

Tank Num: 004  
 Container Num: 4  
 Year Installed: Not reported  
 Tank Capacity: 00000280  
 Tank Used for: WASTE  
 Type of Fuel: WASTE OIL  
 Container Construction Thickness: Not reported  
 Leak Detection: Stock Inventor

85

**MISSION VALLEY INN  
 875 HOTEL CIRCLE SO  
 SAN DIEGO, CA 92108**

**CA HAZNET S113033550  
 N/A**

HAZNET:

envid: S113033550  
 Year: 2001  
 GEPAID: CAL000031358  
 Contact: UNDEL 95FEEFORM/11-95  
 Telephone: --  
 Mailing Name: Not reported  
 Mailing Address: PO BOX 80098  
 Mailing City,St,Zip: SAN DIEGO, CA 921380000  
 Gen County: Not reported  
 TSD EPA ID: CAD088838222  
 TSD County: Not reported  
 Waste Category: Unspecified aqueous solution  
 Disposal Method: Not reported  
 Tons: 0.45  
 Facility County: San Diego

envid: S113033550  
 Year: 1994  
 GEPAID: CAL000031358

MAP FINDINGS

Map ID  
 Direction  
 Distance  
 Distance (ft.)Site

EDR ID Number  
 EPA ID Number

Database(s)

**MISSION VALLEY INN (Continued)**

**S113033550**

Contact: ATLAS HOTELS INC  
 Telephone: 0000000000  
 Mailing Name: Not reported  
 Mailing Address: PO BOX 80098  
 Mailing City,St,Zip: SAN DIEGO, CA 921380000  
 Gen County: Not reported  
 TSD EPA ID: CAT080010101  
 TSD County: Not reported  
 Waste Category: Tank bottom waste  
 Disposal Method: Transfer Station  
 Tons: .1876  
 Facility County: San Diego

85

**CHEVRON 90158  
 925 (FORMERLY 755) HOTEL CIRCLE S  
 SAN DIEGO, CA 92108**

**CA LUST S110655074  
 N/A**

LUST:

Region: STATE  
 Global Id: T0607302704  
 Latitude: 32.7599364545018  
 Longitude: -117.169865369797  
 Case Type: LUST Cleanup Site  
 Status: Completed - Case Closed  
 Status Date: 11/29/2010  
 Lead Agency: SAN DIEGO COUNTY LOP  
 Case Worker: EB  
 Local Agency: SAN DIEGO COUNTY LOP  
 RB Case Number: 9UT3944  
 LOC Case Number: H21151-004  
 File Location: Local Agency  
 Potential Media Affect: Aquifer used for drinking water supply  
 Potential Contaminants of Concern: Gasoline  
 Site History: This case was opened due to soil contamination discovered during station upgrade activities in December 1999. Soil samples collected near the fill port on the eastern tank contained a maximum concentration of Total petroleum hydrocarbons as gasoline (TPHg) of 9417 mg/kg. A maximum of 1800 mg/kg TPHg were detected in the tank excavation samples. Monitoring wells were installed in 2000. Groundwater monitoring began in January 2001. There are nine wells associated with site. See Environmental Data for additional information.

Click here to access the California GeoTracker records for this facility:

Contact:

Global Id: T0607302704  
 Contact Type: Local Agency Caseworker  
 Contact Name: Ellen Beacon  
 Organization Name: SAN DIEGO COUNTY LOP  
 Address: P.O. Box 129261  
 City: San Diego  
 Email: ellen.beacon@sdcounty.ca.gov  
 Phone Number: Not reported

Status History:

Global Id: T0607302704  
 Status: Completed - Case Closed

MAP FINDINGS

Map ID  
 Direction  
 Distance  
 Distance (ft.)Site

EDR ID Number

Database(s) EPA ID Number

**CHEVRON 90158 (Continued)**

**S110655074**

Status Date:	11/29/2010
Global Id:	T0607302704
Status:	Open - Verification Monitoring
Status Date:	11/12/2001
Global Id:	T0607302704
Status:	Open - Case Begin Date
Status Date:	04/06/1999
Global Id:	T0607302704
Status:	Open - Remediation
Status Date:	11/12/2001
Regulatory Activities:	
Global Id:	T0607302704
Action Type:	ENFORCEMENT
Date:	06/24/2010
Action:	Notification - Public Notice of ROD/RAP/CAP
Global Id:	T0607302704
Action Type:	ENFORCEMENT
Date:	05/07/2010
Action:	Technical Correspondence / Assistance / Other
Global Id:	T0607302704
Action Type:	Other
Date:	04/06/1999
Action:	Leak Began
Global Id:	T0607302704
Action Type:	RESPONSE
Date:	10/13/2011
Action:	Well Destruction Report
Global Id:	T0607302704
Action Type:	ENFORCEMENT
Date:	11/29/2010
Action:	Closure/No Further Action Letter
Global Id:	T0607302704
Action Type:	ENFORCEMENT
Date:	11/23/2010
Action:	LOP Case Closure Summary to RB
Global Id:	T0607302704
Action Type:	ENFORCEMENT
Date:	08/30/2010
Action:	Technical Correspondence / Assistance / Other
Global Id:	T0607302704
Action Type:	Other
Date:	04/06/1999
Action:	Leak Discovery
Global Id:	T0607302704
Action Type:	Other

MAP FINDINGS

Map ID  
 Direction  
 Distance  
 Distance (ft.)Site

EDR ID Number

Database(s) EPA ID Number

**CHEVRON 90158 (Continued)**

**S110655074**

Date:	04/06/1999
Action:	Leak Stopped
Global Id:	T0607302704
Action Type:	ENFORCEMENT
Date:	07/09/1999
Action:	Notice of Responsibility
Global Id:	T0607302704
Action Type:	Other
Date:	04/06/1999
Action:	Leak Reported
Global Id:	T0607302704
Action Type:	ENFORCEMENT
Date:	08/06/2008
Action:	Technical Correspondence / Assistance / Other
Global Id:	T0607302704
Action Type:	ENFORCEMENT
Date:	02/11/2009
Action:	Technical Correspondence / Assistance / Other
Global Id:	T0607302704
Action Type:	RESPONSE
Date:	07/30/2009
Action:	Sensitive Receptor Survey Report
Global Id:	T0607302704
Action Type:	RESPONSE
Date:	07/30/2009
Action:	Monitoring Report - Semi-Annually
Global Id:	T0607302704
Action Type:	ENFORCEMENT
Date:	07/08/2009
Action:	Letter - Notice
Global Id:	T0607302704
Action Type:	ENFORCEMENT
Date:	08/06/2009
Action:	Technical Correspondence / Assistance / Other
Global Id:	T0607302704
Action Type:	RESPONSE
Date:	04/05/2010
Action:	CAP/RAP - Other Report
Global Id:	T0607302704
Action Type:	RESPONSE
Date:	01/30/2010
Action:	Monitoring Report - Semi-Annually
Global Id:	T0607302704
Action Type:	RESPONSE
Date:	07/30/2010
Action:	Monitoring Report - Semi-Annually



MAP FINDINGS

Map ID			EDR ID Number
Direction			
Distance			
Distance (ft.)	Site	Database(s)	EPA ID Number

<b>85</b>	<b>LONG JACK STAROUST MOBIL</b> <b>1110 N HOTEL CIR</b> <b>SAN DIEGO, CA</b>	<b>EDR US Hist Auto Stat</b>	<b>1008999095</b> <b>N/A</b>
-----------	--	------------------------------	---------------------------------

EDR Historical Auto Stations:

Name:	LONG JACK STAROUST MOBIL
Year:	1970
Type:	GASOLINE STATIONS

<b>85</b>	<b>HATEF BOGZARAN</b> <b>1110 N HOTEL CIR</b> <b>SAN DIEGO, CA 92108</b>	<b>CA San Diego Co. HMMD</b>	<b>S106060354</b> <b>N/A</b>
-----------	--	------------------------------	---------------------------------

SAN DIEGO CO. HMMD:

Facility Id:	103614
Business Type:	6HK03
EPA Id Number:	Not reported
APN:	DEH-103614
Last HMMD Inspection:	Not reported
Permit Status:	INAC
Permit Expiration:	06/30/2002
Facility Owner:	MOBIL OIL CORP
Facility Address:	1110 N HOTEL CIRCLE
Facility City:	SAN DIEGO
Facility State:	CA
Facility Zip:	92108-
UST Owner:	MOBIL OIL CORP
Handle Regulated Hazmat:	Not reported
Own Or Operate UST:	Not reported
Subject To APSA:	Not reported
Generate Haz Waste:	Not reported
Treat Haz Waste:	Not reported
Generate Medical Waste:	Not reported

UST:

UST Name:	UNDERGROUND TANK 103614 T001
Last Update:	2012-11-02 14:17:38
Permit Number:	103614
Tank Type:	SINGLE WALL
Additional Id:	1
Capacity Gallons:	10000
UST Contents:	REGULAR UNLEADED
Other Content Info:	REGULAR UNLEADED
Reg Status:	REMOVED
Remove Close Date:	1986-11-08 00:00:00
Year Installed:	Not reported
Pipe Type:	Not reported
Delivery System:	Not reported
Monitor Code:	90
UST Monitor Method:	NO MONITORING ALTERNATIVE SELECTED. VERIFY AND ENTER MONITORING ALTERNATIVE DURING INSPECTION.

UST Name:	UNDERGROUND TANK 103614 T002
Last Update:	2012-11-02 14:17:38
Permit Number:	103614
Tank Type:	SINGLE WALL
Additional Id:	2
Capacity Gallons:	8000
UST Contents:	LEADED
Other Content Info:	LEADED

MAP FINDINGS

Map ID  
 Direction  
 Distance  
 Distance (ft.)Site

EDR ID Number  
 EPA ID Number

Database(s)

**HATEF BOGZARAN (Continued)**

**S106060354**

Reg Status: REMOVED  
 Remove Close Date: 1986-11-08 00:00:00  
 Year Installed: Not reported  
 Pipe Type: Not reported  
 Delivery System: Not reported  
 Monitor Code: 90  
 UST Monitor Method: NO MONITORING ALTERNATIVE SELECTED. VERIFY AND ENTER MONITORING ALTERNATIVE DURING INSPECTION.

UST Name: UNDERGROUND TANK 103614 T003  
 Last Update: 2012-11-02 14:17:38  
 Permit Number: 103614  
 Tank Type: SINGLE WALL  
 Additional Id: 3  
 Capacity Gallons: 5000  
 UST Contents: PREMIUM UNLEADED  
 Other Content Info: PREMIUM UNLEADED  
 Reg Status: REMOVED  
 Remove Close Date: 1986-11-08 00:00:00  
 Year Installed: Not reported  
 Pipe Type: Not reported  
 Delivery System: Not reported  
 Monitor Code: 90  
 UST Monitor Method: NO MONITORING ALTERNATIVE SELECTED. VERIFY AND ENTER MONITORING ALTERNATIVE DURING INSPECTION.

UST Name: UNDERGROUND TANK 103614 T004  
 Last Update: 2012-11-02 14:17:38  
 Permit Number: 103614  
 Tank Type: SINGLE WALL  
 Additional Id: 4  
 Capacity Gallons: 280  
 UST Contents: Not reported  
 Other Content Info: WASTE OIL  
 Reg Status: REMOVED  
 Remove Close Date: 1986-11-08 00:00:00  
 Year Installed: Not reported  
 Pipe Type: Not reported  
 Delivery System: Not reported  
 Monitor Code: 90  
 UST Monitor Method: NO MONITORING ALTERNATIVE SELECTED. VERIFY AND ENTER MONITORING ALTERNATIVE DURING INSPECTION.

85

**STARDUST MOBIL  
 1110 HOTEL CIR N  
 SAN DIEGO, CA**

**EDR US Hist Auto Stat 1008998966  
 N/A**

EDR Historical Auto Stations:

Name: STARDUST MOBIL  
 Year: 1975  
 Type: GASOLINE STATIONS

Name: STARDUST MOBIL  
 Year: 1980  
 Type: GASOLINE STATIONS

Name: STARDUST MOBIL

MAP FINDINGS

Map ID  
 Direction  
 Distance  
 Distance (ft.)Site  
 Database(s)  
 EPA ID Number  
 EDR ID Number

**STARDUST MOBIL (Continued)**

1008998966

Year: 1984  
 Type: GASOLINE STATIONS

85 **C T - HOTEL**  
**1550 HOTEL NORTH**  
**SAN DIEGO, CA 92121**

CA HAZNET S112874788  
 N/A

HAZNET:  
 envid: S112874788  
 Year: 1996  
 GEPAID: CAC001214576  
 Contact: C T HOTEL  
 Telephone: 7145405188  
 Mailing Name: Not reported  
 Mailing Address: 3146 REDHILL AVE  
 Mailing City,St,Zip: COSTA MESA, CA 926270000  
 Gen County: Not reported  
 TSD EPA ID: IRC957100891  
 TSD County: Not reported  
 Waste Category: Asbestos containing waste  
 Disposal Method: Disposal, Land Fill  
 Tons: .2528  
 Facility County: San Diego

85 **HATEF BOGZARAN**  
**1110 N N HOTEL CIR**  
**SAN DIEGO, CA 92108**

CA SWEEPS UST S106927143  
 N/A

SWEEPS UST:  
 Status: Not reported  
 Comp Number: 3614  
 Number: Not reported  
 Board Of Equalization: 44-000400  
 Referral Date: Not reported  
 Action Date: Not reported  
 Created Date: Not reported  
 Owner Tank Id: Not reported  
 SWRCB Tank Id: 37-000-003614-000001  
 Tank Status: Not reported  
 Capacity: 10000  
 Active Date: Not reported  
 Tank Use: M.V. FUEL  
 STG: PRODUCT  
 Content: REG UNLEADED  
 Number Of Tanks: 4

Status: Not reported  
 Comp Number: 3614  
 Number: Not reported  
 Board Of Equalization: 44-000400  
 Referral Date: Not reported  
 Action Date: Not reported  
 Created Date: Not reported  
 Owner Tank Id: Not reported  
 SWRCB Tank Id: 37-000-003614-000002  
 Tank Status: Not reported

MAP FINDINGS

Map ID  
 Direction  
 Distance  
 Distance (ft.)Site

EDR ID Number  
 EPA ID Number

Database(s)

**HATEF BOGZARAN (Continued)**

**S106927143**

Capacity: 8000  
 Active Date: Not reported  
 Tank Use: M.V. FUEL  
 STG: PRODUCT  
 Content: LEADED  
 Number Of Tanks: Not reported

Status: Not reported  
 Comp Number: 3614  
 Number: Not reported  
 Board Of Equalization: 44-000400  
 Referral Date: Not reported  
 Action Date: Not reported  
 Created Date: Not reported  
 Owner Tank Id: Not reported  
 SWRCB Tank Id: 37-000-003614-000003  
 Tank Status: Not reported  
 Capacity: 5000  
 Active Date: Not reported  
 Tank Use: M.V. FUEL  
 STG: PRODUCT  
 Content: LEADED  
 Number Of Tanks: Not reported

Status: Not reported  
 Comp Number: 3614  
 Number: Not reported  
 Board Of Equalization: 44-000400  
 Referral Date: Not reported  
 Action Date: Not reported  
 Created Date: Not reported  
 Owner Tank Id: Not reported  
 SWRCB Tank Id: 37-000-003614-000004  
 Tank Status: Not reported  
 Capacity: 280  
 Active Date: Not reported  
 Tank Use: PETROLEUM  
 STG: WASTE  
 Content: Not reported  
 Number Of Tanks: Not reported

85

**CHEVRON #90158  
 775 HOTEL CIRCLE S  
 SAN DIEGO, CA 92108**

**FINDS 1014672996  
 N/A**

FINDS:

Registry ID: 110042274473

Environmental Interest/Information System

RCRAInfo is a national information system that supports the Resource Conservation and Recovery Act (RCRA) program through the tracking of events and activities related to facilities that generate, transport, and treat, store, or dispose of hazardous waste. RCRAInfo allows RCRA program staff to track the notification, permit, compliance, and corrective action activities required under RCRA.

HAZARDOUS WASTE BIENNIAL REPORTER

MAP FINDINGS

Map ID  
 Direction  
 Distance  
 Distance (ft.)Site

EDR ID Number

Database(s) EPA ID Number

**85 CHEVRON 90158  
 755 S HOTEL CIR  
 SAN DIEGO, CA 92108**

**CA SWEEPS UST S106924315  
 N/A**

SWEEPS UST:

Status: Active  
 Comp Number: 21151  
 Number: 9  
 Board Of Equalization: 44-023456  
 Referral Date: Not reported  
 Action Date: 06-26-92  
 Created Date: 02-29-88  
 Owner Tank Id: Not reported  
 SWRCB Tank Id: 37-000-021151-000004  
 Tank Status: A  
 Capacity: 10000  
 Active Date: Not reported  
 Tank Use: M.V. FUEL  
 STG: P  
 Content: REG UNLEADED  
 Number Of Tanks: 3

Status: Active  
 Comp Number: 21151  
 Number: 9  
 Board Of Equalization: 44-023456  
 Referral Date: Not reported  
 Action Date: 06-26-92  
 Created Date: 02-29-88  
 Owner Tank Id: Not reported  
 SWRCB Tank Id: 37-000-021151-000005  
 Tank Status: A  
 Capacity: 10000  
 Active Date: Not reported  
 Tank Use: M.V. FUEL  
 STG: P  
 Content: LEADED  
 Number Of Tanks: Not reported

Status: Active  
 Comp Number: 21151  
 Number: 9  
 Board Of Equalization: 44-023456  
 Referral Date: Not reported  
 Action Date: 06-26-92  
 Created Date: 02-29-88  
 Owner Tank Id: Not reported  
 SWRCB Tank Id: 37-000-021151-000006  
 Tank Status: A  
 Capacity: 10000  
 Active Date: Not reported  
 Tank Use: M.V. FUEL  
 STG: P  
 Content: LEADED  
 Number Of Tanks: Not reported

Status: Not reported  
 Comp Number: 21151  
 Number: Not reported

MAP FINDINGS

Map ID  
 Direction  
 Distance  
 Distance (ft.)Site

EDR ID Number

Database(s) EPA ID Number

**CHEVRON 90158 (Continued)**

**S106924315**

Board Of Equalization: 44-023456  
 Referral Date: Not reported  
 Action Date: Not reported  
 Created Date: Not reported  
 Owner Tank Id: Not reported  
 SWRCB Tank Id: 37-000-021151-000001  
 Tank Status: Not reported  
 Capacity: 10000  
 Active Date: Not reported  
 Tank Use: UNKNOWN  
 STG: PRODUCT  
 Content: Not reported  
 Number Of Tanks: 3

Status: Not reported  
 Comp Number: 21151  
 Number: Not reported  
 Board Of Equalization: 44-023456  
 Referral Date: Not reported  
 Action Date: Not reported  
 Created Date: Not reported  
 Owner Tank Id: Not reported  
 SWRCB Tank Id: 37-000-021151-000002  
 Tank Status: Not reported  
 Capacity: 10000  
 Active Date: Not reported  
 Tank Use: UNKNOWN  
 STG: PRODUCT  
 Content: Not reported  
 Number Of Tanks: Not reported

Status: Not reported  
 Comp Number: 21151  
 Number: Not reported  
 Board Of Equalization: 44-023456  
 Referral Date: Not reported  
 Action Date: Not reported  
 Created Date: Not reported  
 Owner Tank Id: Not reported  
 SWRCB Tank Id: 37-000-021151-000003  
 Tank Status: Not reported  
 Capacity: 10000  
 Active Date: Not reported  
 Tank Use: UNKNOWN  
 STG: PRODUCT  
 Content: Not reported  
 Number Of Tanks: Not reported

MAP FINDINGS

Map ID			EDR ID Number
Direction			
Distance			
Distance (ft.)Site		Database(s)	EPA ID Number

<b>85</b>	<b>CHEVRON 90158 755 HOTEL CIRCLE S SAN DIEGO, CA</b>	<b>CA RGA LUST</b>	<b>S114598109 N/A</b>
-----------	---	--------------------	---------------------------

RGALUST:

2009	CHEVRON 90158	755 HOTEL CIRCLE S
2008	CHEVRON 90158	755 HOTEL CIRCLE S
2007	CHEVRON 90158	755 HOTEL CIRCLE S
2007	CHEVRON 90158	755 HOTEL CIRCLE S
2007	CHEVRON 90158	755 HOTEL CIRCLE S
2007	CHEVRON 90158	755 HOTEL CIRCLE S
2006	CHEVRON 90158	755 HOTEL CIRCLE S
2005	CHEVRON 90158	755 HOTEL CIRCLE S

<b>85</b>	<b>CHEVRON STATION #9-0158 755 HOTEL CIRCLE S SAN DIEGO, CA 92108</b>	<b>CA HIST CORTESE CA LUST CA EMI CA SAN DIEGO CO. SAM</b>	<b>S104025602 N/A</b>
-----------	---	--	---------------------------

HIST CORTESE:

Region:	CORTESE
Facility County Code:	37
Reg By:	LTNKA
Reg Id:	9UT3944

LUST REG 9:

Region:	9
Status:	Preliminary site assessment underway
Case Number:	9UT3944
Local Case:	H21151-004
Substance:	Unleaded Gasoline
Qty Leaked:	0
Abate Method:	Not reported
Local Agency:	San Diego
How Found:	Tank Closure
How Stopped:	Close Tank
Source:	Unknown
Cause:	Unknown
Lead Agency:	Local Agency
Case Type:	Other ground water affected
Date Found:	04/06/1999
Date Stopped:	04/06/1999
Confirm Date:	/ /
Submit Workplan:	Not reported
Prelim Assess:	04/06/1999
Desc Pollution:	Not reported
Remed Plan:	/ /
Remed Action:	Not reported
Began Monitor:	Not reported
Release Date:	04/06/1999
Enforce Date:	Not reported
Closed Date:	Not reported
Enforce Type:	Not reported
Pilot Program:	LOP
Basin Number:	907.11
GW Depth:	Not reported
Beneficial Use:	MUNBU
NPDES Number:	Not reported
Priority:	Medium priority

MAP FINDINGS

Map ID  
 Direction  
 Distance  
 Distance (ft.)Site

EDR ID Number  
 EPA ID Number

Database(s)

**CHEVRON STATION #9-0158 (Continued)**

**S104025602**

File Disp: Administratively opened on database, however no file physically exists  
 Interim Remedial Actions: Not reported  
 Cleanup and Abatement order Number: Not reported  
 Waste Discharge Requirement Number: Not reported

**EMI:**

Year: 1999  
 County Code: 37  
 Air Basin: SD  
 Facility ID: 4444  
 Air District Name: SD  
 SIC Code: 5541  
 Air District Name: SAN DIEGO COUNTY APCD  
 Community Health Air Pollution Info System: Not reported  
 Consolidated Emission Reporting Rule: Not reported  
 Total Organic Hydrocarbon Gases Tons/Yr: 4  
 Reactive Organic Gases Tons/Yr: 4  
 Carbon Monoxide Emissions Tons/Yr: 0  
 NOX - Oxides of Nitrogen Tons/Yr: 0  
 SOX - Oxides of Sulphur Tons/Yr: 0  
 Particulate Matter Tons/Yr: 0  
 Part. Matter 10 Micrometers & Smlr Tons/Yr: 0

Year: 2000  
 County Code: 37  
 Air Basin: SD  
 Facility ID: 4444  
 Air District Name: SD  
 SIC Code: 5541  
 Air District Name: SAN DIEGO COUNTY APCD  
 Community Health Air Pollution Info System: Not reported  
 Consolidated Emission Reporting Rule: Not reported  
 Total Organic Hydrocarbon Gases Tons/Yr: 4  
 Reactive Organic Gases Tons/Yr: 4  
 Carbon Monoxide Emissions Tons/Yr: 0  
 NOX - Oxides of Nitrogen Tons/Yr: 0  
 SOX - Oxides of Sulphur Tons/Yr: 0  
 Particulate Matter Tons/Yr: 0  
 Part. Matter 10 Micrometers & Smlr Tons/Yr: 0

Year: 2001  
 County Code: 37  
 Air Basin: SD  
 Facility ID: 4444  
 Air District Name: SD  
 SIC Code: 5541  
 Air District Name: SAN DIEGO COUNTY APCD  
 Community Health Air Pollution Info System: Not reported  
 Consolidated Emission Reporting Rule: Not reported  
 Total Organic Hydrocarbon Gases Tons/Yr: 4  
 Reactive Organic Gases Tons/Yr: 4  
 Carbon Monoxide Emissions Tons/Yr: 0  
 NOX - Oxides of Nitrogen Tons/Yr: 0  
 SOX - Oxides of Sulphur Tons/Yr: 0  
 Particulate Matter Tons/Yr: 0  
 Part. Matter 10 Micrometers & Smlr Tons/Yr: 0



MAP FINDINGS

Map ID  
 Direction  
 Distance  
 Distance (ft.)Site

EDR ID Number  
 EPA ID Number

Database(s)

**CHEVRON STATION #9-0158 (Continued)**

**S104025602**

Year: 2002  
 County Code: 37  
 Air Basin: SD  
 Facility ID: 4444  
 Air District Name: SD  
 SIC Code: 5541  
 Air District Name: SAN DIEGO COUNTY APCD  
 Community Health Air Pollution Info System: Not reported  
 Consolidated Emission Reporting Rule: Not reported  
 Total Organic Hydrocarbon Gases Tons/Yr: 4  
 Reactive Organic Gases Tons/Yr: 4  
 Carbon Monoxide Emissions Tons/Yr: 0  
 NOX - Oxides of Nitrogen Tons/Yr: 0  
 SOX - Oxides of Sulphur Tons/Yr: 0  
 Particulate Matter Tons/Yr: 0  
 Part. Matter 10 Micrometers & Smlr Tons/Yr: 0

Year: 2003  
 County Code: 37  
 Air Basin: SD  
 Facility ID: 4444  
 Air District Name: SD  
 SIC Code: 5541  
 Air District Name: SAN DIEGO COUNTY APCD  
 Community Health Air Pollution Info System: Not reported  
 Consolidated Emission Reporting Rule: Not reported  
 Total Organic Hydrocarbon Gases Tons/Yr: 4  
 Reactive Organic Gases Tons/Yr: 4  
 Carbon Monoxide Emissions Tons/Yr: 0  
 NOX - Oxides of Nitrogen Tons/Yr: 0  
 SOX - Oxides of Sulphur Tons/Yr: 0  
 Particulate Matter Tons/Yr: 0  
 Part. Matter 10 Micrometers & Smlr Tons/Yr: 0

Year: 2004  
 County Code: 37  
 Air Basin: SD  
 Facility ID: 4444  
 Air District Name: SD  
 SIC Code: 5541  
 Air District Name: SAN DIEGO COUNTY APCD  
 Community Health Air Pollution Info System: Not reported  
 Consolidated Emission Reporting Rule: Not reported  
 Total Organic Hydrocarbon Gases Tons/Yr: 3.7001594  
 Reactive Organic Gases Tons/Yr: 3.7001594  
 Carbon Monoxide Emissions Tons/Yr: 0  
 NOX - Oxides of Nitrogen Tons/Yr: 0  
 SOX - Oxides of Sulphur Tons/Yr: 0  
 Particulate Matter Tons/Yr: 0  
 Part. Matter 10 Micrometers & Smlr Tons/Yr: 0

Year: 2005  
 County Code: 37  
 Air Basin: SD  
 Facility ID: 4444  
 Air District Name: SD  
 SIC Code: 5541

MAP FINDINGS

Map ID  
 Direction  
 Distance  
 Distance (ft.)Site

EDR ID Number  
 EPA ID Number

Database(s)

**CHEVRON STATION #9-0158 (Continued)**

**S104025602**

Air District Name: SAN DIEGO COUNTY APCD  
 Community Health Air Pollution Info System: Not reported  
 Consolidated Emission Reporting Rule: Not reported  
 Total Organic Hydrocarbon Gases Tons/Yr: 3.7001594  
 Reactive Organic Gases Tons/Yr: 3.7001594  
 Carbon Monoxide Emissions Tons/Yr: 0  
 NOX - Oxides of Nitrogen Tons/Yr: 0  
 SOX - Oxides of Sulphur Tons/Yr: 0  
 Particulate Matter Tons/Yr: 0  
 Part. Matter 10 Micrometers & Smlr Tons/Yr: 0

Year: 2006  
 County Code: 37  
 Air Basin: SD  
 Facility ID: 4444  
 Air District Name: SD  
 SIC Code: 5541  
 Air District Name: SAN DIEGO COUNTY APCD  
 Community Health Air Pollution Info System: Not reported  
 Consolidated Emission Reporting Rule: Not reported  
 Total Organic Hydrocarbon Gases Tons/Yr: 2.29  
 Reactive Organic Gases Tons/Yr: 2.29  
 Carbon Monoxide Emissions Tons/Yr: 0  
 NOX - Oxides of Nitrogen Tons/Yr: 0  
 SOX - Oxides of Sulphur Tons/Yr: 0  
 Particulate Matter Tons/Yr: 0  
 Part. Matter 10 Micrometers & Smlr Tons/Yr: 0

Year: 2007  
 County Code: 37  
 Air Basin: SD  
 Facility ID: 4444  
 Air District Name: SD  
 SIC Code: 5541  
 Air District Name: SAN DIEGO COUNTY APCD  
 Community Health Air Pollution Info System: Not reported  
 Consolidated Emission Reporting Rule: Not reported  
 Total Organic Hydrocarbon Gases Tons/Yr: 2.29  
 Reactive Organic Gases Tons/Yr: 2.29  
 Carbon Monoxide Emissions Tons/Yr: 0  
 NOX - Oxides of Nitrogen Tons/Yr: 0  
 SOX - Oxides of Sulphur Tons/Yr: 0  
 Particulate Matter Tons/Yr: 0  
 Part. Matter 10 Micrometers & Smlr Tons/Yr: 0

Year: 2008  
 County Code: 37  
 Air Basin: SD  
 Facility ID: 4444  
 Air District Name: SD  
 SIC Code: 5541  
 Air District Name: SAN DIEGO COUNTY APCD  
 Community Health Air Pollution Info System: Not reported  
 Consolidated Emission Reporting Rule: Not reported  
 Total Organic Hydrocarbon Gases Tons/Yr: 2.29  
 Reactive Organic Gases Tons/Yr: 2.29  
 Carbon Monoxide Emissions Tons/Yr: 0

MAP FINDINGS

Map ID  
 Direction  
 Distance  
 Distance (ft.)Site

EDR ID Number  
 EPA ID Number

Database(s)

**CHEVRON STATION #9-0158 (Continued)**

**S104025602**

NOX - Oxides of Nitrogen Tons/Yr: 0  
 SOX - Oxides of Sulphur Tons/Yr: 0  
 Particulate Matter Tons/Yr: 0  
 Part. Matter 10 Micrometers & Smlr Tons/Yr: 0

Year: 2009  
 County Code: 37  
 Air Basin: SD  
 Facility ID: 4444  
 Air District Name: SD  
 SIC Code: 5541  
 Air District Name: SAN DIEGO COUNTY APCD  
 Community Health Air Pollution Info System: Not reported  
 Consolidated Emission Reporting Rule: Not reported  
 Total Organic Hydrocarbon Gases Tons/Yr: 2.29  
 Reactive Organic Gases Tons/Yr: 2.29  
 Carbon Monoxide Emissions Tons/Yr: 0  
 NOX - Oxides of Nitrogen Tons/Yr: 0  
 SOX - Oxides of Sulphur Tons/Yr: 0  
 Particulate Matter Tons/Yr: 0  
 Part. Matter 10 Micrometers & Smlr Tons/Yr: 0

Year: 2010  
 County Code: 37  
 Air Basin: SD  
 Facility ID: 4444  
 Air District Name: SD  
 SIC Code: 5541  
 Air District Name: SAN DIEGO COUNTY APCD  
 Community Health Air Pollution Info System: Not reported  
 Consolidated Emission Reporting Rule: Not reported  
 Total Organic Hydrocarbon Gases Tons/Yr: 2.29  
 Reactive Organic Gases Tons/Yr: 2.29  
 Carbon Monoxide Emissions Tons/Yr: 0  
 NOX - Oxides of Nitrogen Tons/Yr: 0  
 SOX - Oxides of Sulphur Tons/Yr: 0  
 Particulate Matter Tons/Yr: 0  
 Part. Matter 10 Micrometers & Smlr Tons/Yr: 0

**SAN DIEGO CO. SAM:**

Case Number: H21151-001  
 Agency: DEH Site Assessment & Mitigation  
**Funding: Non Billable**  
 Facility Type: Failed Integrity Test  
 Facility Status: Closed Case  
 Date: 5/12/1993  
 Date Began: 2/11/1993

Case Number: H21151-002  
 Agency: DEH Site Assessment & Mitigation  
**Funding: Non Billable**  
 Facility Type: Failed Integrity Test  
 Facility Status: Closed Case  
 Date: 7/7/1993  
 Date Began: 2/11/1993

Case Number: H21151-003

MAP FINDINGS

Map ID  
 Direction  
 Distance  
 Distance (ft.)Site

EDR ID Number  
 EPA ID Number

Database(s)

**CHEVRON STATION #9-0158 (Continued)**

**S104025602**

Agency: DEH Site Assessment & Mitigation  
**Funding:** **Non Billable**  
 Facility Type: Failed Integrity Test  
 Facility Status: Closed Case  
 Date: 1/24/1994  
 Date Began: 7/7/1993

Case Number: H21151-004  
 Agency: DEH Site Assessment & Mitigation  
**Funding:** **LOP - State Fund**  
 Facility Type: Drinking Water Aquifer Impacted  
 Facility Status: Remedial Investigation  
 Date: 11/12/2001  
 Date Began: 4/6/1999

85

**CHEVRON USA  
 755 HOTEL CIRCLE S  
 SAN DIEGO, CA**

**CA RGA LUST S114599910  
 N/A**

RGA LUST:

2004	CHEVRON USA	755 HOTEL CIRCLE S
2003	CHEVRON USA	755 HOTEL CIRCLE S

85

**755 HOTEL CIRCLE SOUTH  
 SAN DIEGO, CA**

**CA CHMIRS S109040644  
 N/A**

CHMIRS:

OES Incident Number: 07-1909  
 OES notification: 03/26/2007  
 OES Date: Not reported  
 OES Time: Not reported  
 Incident Date: Not reported  
**Date Completed: Not reported**  
 Property Use: Not reported  
 Agency Id Number: Not reported  
 Agency Incident Number: Not reported  
 Time Notified: Not reported  
 Time Completed: Not reported  
 Surrounding Area: Not reported  
 Estimated Temperature: Not reported  
 Property Management: Not reported  
 More Than Two Substances Involved?: Not reported  
 Resp Agency Personel # Of Decontaminated: Not reported  
 Responding Agency Personel # Of Injuries: Not reported  
 Responding Agency Personel # Of Fatalities: Not reported  
 Others Number Of Decontaminated: Not reported  
 Others Number Of Injuries: Not reported  
 Others Number Of Fatalities: Not reported  
 Vehicle Make/year: Not reported  
 Vehicle License Number: Not reported  
 Vehicle State: Not reported  
 Vehicle Id Number: Not reported

MAP FINDINGS

Map ID  
 Direction  
 Distance  
 Distance (ft.)Site

EDR ID Number  
 EPA ID Number

Database(s)

(Continued)

S109040644

CA DOT PUC/ICC Number:	Not reported
Company Name:	Not reported
Reporting Officer Name/ID:	Not reported
Report Date:	Not reported
Facility Telephone:	Not reported
Waterway Involved:	Not reported
Waterway:	Not reported
Spill Site:	Not reported
Cleanup By:	Reporting Party
Containment:	Not reported
What Happened:	Not reported
Type:	Not reported
Measure:	Not reported
Other:	Not reported
Date/Time:	Not reported
Year:	2007
Agency:	Chevron Gas Station
Incident Date:	3/26/2007 12:00:00 AM
Admin Agency:	San Diego County Health Services Dept.
Amount:	Not reported
Contained:	Yes
Site Type:	Service Station
E Date:	Not reported
Substance:	Gasoline
Gallons:	5
Unknown:	0
Substance #2:	Not reported
Substance #3:	Not reported
Evacuations:	0
Number of Injuries:	0
Number of Fatalities:	0
#1 Pipeline:	Not reported
#2 Pipeline:	Not reported
#3 Pipeline:	Not reported
#1 Vessel >= 300 Tons:	Not reported
#2 Vessel >= 300 Tons:	Not reported
#3 Vessel >= 300 Tons:	Not reported
Evacs:	Not reported
Injuries:	Not reported
Fatals:	Not reported
Comments:	Not reported
Description:	03/26/07 at 1131 hours, a pump had no nozzle and was used by a customer who spilled about 5 gallons of gasoline onto the asphalt.

85

**CHEVRON #90158**  
**775 HOTEL CIRCLE S**  
**SAN DIEGO, CA 92108**

RCRA-LQG 1005904464  
 CAR000122952

RCRA-LQG:

Date form received by agency: 06/25/2010  
 Facility name: CHEVRON #90158  
 Facility address: 775 HOTEL CIRCLE S  
 SAN DIEGO, CA 92108  
 EPA ID: CAR000122952  
 Mailing address: PO BOX 6004  
 SAN RAMON, CA 94583  
 Contact: BEVERLY STRIPLIN  
 Contact address: PO BOX 6004

MAP FINDINGS

Map ID  
 Direction  
 Distance  
 Distance (ft.)Site

EDR ID Number

Database(s) EPA ID Number

**CHEVRON #90158 (Continued)**

**1005904464**

Contact country: SAN RAMON, CA 94583  
 US  
 Contact telephone: (925) 842-2150  
 Contact email: NAWTDESK @CHEVRON.COM  
 EPA Region: 09  
 Classification: Large Quantity Generator  
 Description: Handler: generates 1,000 kg or more of hazardous waste during any calendar month; or generates more than 1 kg of acutely hazardous waste during any calendar month; or generates more than 100 kg of any residue or contaminated soil, waste or other debris resulting from the cleanup of a spill, into or on any land or water, of acutely hazardous waste during any calendar month; or generates 1 kg or less of acutely hazardous waste during any calendar month, and accumulates more than 1 kg of acutely hazardous waste at any time; or generates 100 kg or less of any residue or contaminated soil, waste or other debris resulting from the cleanup of a spill, into or on any land or water, of acutely hazardous waste during any calendar month, and accumulates more than 100 kg of that material at any time

Owner/Operator Summary:

Owner/operator name: CHEVRON PRODUCTS CO  
 Owner/operator address: P O BOX 6004  
 SAN RAMON, CA 94583  
 Owner/operator country: Not reported  
 Owner/operator telephone: (925) 842-5931  
 Legal status: Private  
 Owner/Operator Type: Owner  
 Owner/Op start date: Not reported  
 Owner/Op end date: Not reported  
 Owner/operator name: CHEVRON ENVIRONMENTAL MANAGEMENT CO.  
 Owner/operator address: Not reported  
 Not reported  
 Owner/operator country: Not reported  
 Owner/operator telephone: Not reported  
 Legal status: Private  
 Owner/Operator Type: Operator  
 Owner/Op start date: 12/14/1984  
 Owner/Op end date: Not reported  
 Owner/operator name: CHEVRON ENVIRONMENTAL  
 Owner/operator address: PO BOX 6004  
 SAN RAMON, CA 94583  
 Owner/operator country: US  
 Owner/operator telephone: (925) 842-2150  
 Legal status: Private  
 Owner/Operator Type: Owner  
 Owner/Op start date: 12/14/1984  
 Owner/Op end date: Not reported

Handler Activities Summary:

U.S. importer of hazardous waste: No  
 Mixed waste (haz. and radioactive): No  
 Recycler of hazardous waste: No  
 Transporter of hazardous waste: No  
 Treater, storer or disposer of HW: No

MAP FINDINGS

Map ID  
 Direction  
 Distance  
 Distance (ft.)Site

EDR ID Number  
 EPA ID Number

Database(s)

**CHEVRON #90158 (Continued)**

**1005904464**

Underground injection activity: No  
 On-site burner exemption: No  
 Furnace exemption: No  
 Used oil fuel burner: No  
 Used oil processor: No  
 User oil refiner: No  
 Used oil fuel marketer to burner: No  
 Used oil Specification marketer: No  
 Used oil transfer facility: No  
 Used oil transporter: No

. Waste code: 134  
 . Waste name: 134

. Waste code: 223  
 . Waste name: 223

. Waste code: 343  
 . Waste name: 343

. Waste code: D001  
 . Waste name: IGNITABLE WASTE

. Waste code: D018  
 . Waste name: BENZENE

Historical Generators:

Date form received by agency: 05/16/2002  
 Site name: CHEVRON STATION NO 90158  
 Classification: Small Quantity Generator

. Waste code: D001  
 . Waste name: IGNITABLE WASTE

. Waste code: D018  
 . Waste name: BENZENE

Violation Status: No violations found

85

**CHEVRON #90158  
 755 HOTEL CIRCLE S  
 SAN DIEGO, CA 92108**

**FINDS 1014676928  
 N/A**

FINDS:

Registry ID: 110041070168

Environmental Interest/Information System  
 CRITERIA AND HAZARDOUS AIR POLLUTANT INVENTORY

MAP FINDINGS

Map ID  
 Direction  
 Distance  
 Distance (ft.)Site

EDR ID Number  
 Database(s)  
 EPA ID Number

**85 CHEVRON STATION NO 90158 FINDS 1016056597**  
**755 HOTEL CIRCLE SOUTH N/A**  
**SAN DIEGO, CA 92108**

FINDS:

Registry ID: 110012542604

Environmental Interest/Information System

California Hazardous Waste Tracking System - Datamart (HWTS-DATAMART) provides California with information on hazardous waste shipments for generators, transporters, and treatment, storage, and disposal facilities.

**85 CHEVRON STATIONS INC EDR US Hist Auto Stat 1008998538**  
**755 HOTEL CIR S N/A**  
**SAN DIEGO, CA**

EDR Historical Auto Stations:

Name: STANDARD STATIONS INC  
 Year: 1975  
 Type: GASOLINE STATIONS

Name: CHEVRON STATIONS INC  
 Year: 1980  
 Type: GASOLINE STATIONS

Name: CHEVRON STATIONS INC  
 Year: 1984  
 Type: GASOLINE STATIONS

Name: CHEVRON STATIONS  
 Year: 1999  
 Address: 755 HOTEL CIR S

Name: CHEVRON STATIONS  
 Year: 2000  
 Address: 755 HOTEL CIR S

Name: CHEVRON STATIONS  
 Year: 2001  
 Address: 755 HOTEL CIR S

Name: CHEVRON STATIONS  
 Year: 2002  
 Address: 755 HOTEL CIR S

Name: CHEVRON STATIONS  
 Year: 2003  
 Address: 755 HOTEL CIR S

Name: CHEVRON STATIONS  
 Year: 2004  
 Address: 755 HOTEL CIR S

Name: CHEVRON STATIONS  
 Year: 2005  
 Address: 755 HOTEL CIR S



MAP FINDINGS

Map ID  
 Direction  
 Distance  
 Distance (ft.)Site

EDR ID Number  
 EPA ID Number

Database(s)

**CHEVRON STATIONS INC (Continued)**

**1008998538**

Name: CHEVRON STATIONS  
 Year: 2006  
 Address: 755 HOTEL CIR S

Name: CHEVRON STATIONS INC  
 Year: 2008  
 Address: 755 HOTEL CIR S

Name: CHEVRON STATIONS INC  
 Year: 2009  
 Address: 755 HOTEL CIR S

85

**CHEVRON 90158  
 755 HOTEL CIR S  
 SAN DIEGO, CA 92108**

**CA HAZNET S113042094  
 N/A**

HAZNET:

envid: S113042094  
 Year: 2002  
 GEPAID: CAL000049819  
 Contact: KATHY NORRIS  
 Telephone: 9258425931  
 Mailing Name: Not reported  
 Mailing Address: PO BOX 6004  
 Mailing City,St,Zip: SAN RAMON, CA 945830000  
 Gen County: Not reported  
 TSD EPA ID: CAD008302903  
 TSD County: Not reported  
 Waste Category: Aqueous solution with total organic residues less than 10 percent  
 Disposal Method: Recycler  
 Tons: 0.2  
 Facility County: San Diego

envid: S113042094  
 Year: 2002  
 GEPAID: CAL000049819  
 Contact: KATHY NORRIS  
 Telephone: 9258425931  
 Mailing Name: Not reported  
 Mailing Address: PO BOX 6004  
 Mailing City,St,Zip: SAN RAMON, CA 945830000  
 Gen County: Not reported  
 TSD EPA ID: CAD008302903  
 TSD County: Not reported  
 Waste Category: Aqueous solution with total organic residues less than 10 percent  
 Disposal Method: Recycler  
 Tons: 0.2  
 Facility County: San Diego

envid: S113042094  
 Year: 2000  
 GEPAID: CAL000049819  
 Contact: KATHY NORRIS  
 Telephone: 9258425931  
 Mailing Name: Not reported  
 Mailing Address: PO BOX 6004  
 Mailing City,St,Zip: SAN RAMON, CA 945830000  
 Gen County: Not reported

MAP FINDINGS

Map ID  
 Direction  
 Distance  
 Distance (ft.)Site

EDR ID Number  
 EPA ID Number

Database(s)

**CHEVRON 90158 (Continued)**

**S113042094**

TSD EPA ID: CAD050806850  
 TSD County: Not reported  
 Waste Category: Other organic solids  
 Disposal Method: Transfer Station  
 Tons: 0.1  
 Facility County: San Diego

envid: S113042094  
 Year: 2000  
 GEPAID: CAL000049819  
 Contact: KATHY NORRIS  
 Telephone: 9258425931  
 Mailing Name: Not reported  
 Mailing Address: PO BOX 6004  
 Mailing City,St,Zip: SAN RAMON, CA 945830000  
 Gen County: Not reported  
 TSD EPA ID: CAD050806850  
 TSD County: Not reported  
 Waste Category: Other organic solids  
 Disposal Method: Transfer Station  
 Tons: 0.1  
 Facility County: San Diego

envid: S113042094  
 Year: 1998  
 GEPAID: CAL000049819  
 Contact: CHERVON PRODUCTS CO  
 Telephone: 9258425931  
 Mailing Name: Not reported  
 Mailing Address: PO BOX 6004  
 Mailing City,St,Zip: SAN RAMON, CA 945830000  
 Gen County: Not reported  
 TSD EPA ID: CAD008302903  
 TSD County: Not reported  
 Waste Category: Unspecified oil-containing waste  
 Disposal Method: Recycler  
 Tons: 1.6680  
 Facility County: San Diego

[Click this hyperlink](#) while viewing on your computer to access  
 5 additional CA\_HAZNET: record(s) in the EDR Site Report.

85

**CHEVRON 90158  
 755 HOTEL CIR S  
 SAN DIEGO, CA 92108**

**CA UST U003789704  
 N/A**

UST:  
 Facility ID: H21151  
 Permitting Agency: SAN DIEGO COUNTY  
 Latitude: 32.7602  
 Longitude: -117.16966

MAP FINDINGS

Map ID  
 Direction  
 Distance  
 Distance (ft.)Site

EDR ID Number  
 EPA ID Number

Database(s)

85 90158  
 755 HOTEL CIR S  
 SAN DIEGO, CA 92110

CA SLIC U001572812  
 CA HIST UST N/A

SLIC:

Region: STATE  
**Facility Status:** **Completed - Case Closed**  
 Status Date: 07/07/1993  
 Global Id: T0608132165  
 Lead Agency: SAN DIEGO COUNTY LOP  
 Lead Agency Case Number: H21151-002  
 Latitude: 32.7599071318172  
 Longitude: -117.169876098633  
 Case Type: Cleanup Program Site  
 Case Worker: Not reported  
 Local Agency: Not reported  
 RB Case Number: Not reported  
 File Location: Local Agency  
 Potential Media Affected: Under Investigation  
 Potential Contaminants of Concern: Gasoline  
 Site History: Not reported

[Click here to access the California GeoTracker records for this facility:](#)

Region: STATE  
**Facility Status:** **Completed - Case Closed**  
 Status Date: 05/12/1993  
 Global Id: T0608121104  
 Lead Agency: SAN DIEGO COUNTY LOP  
 Lead Agency Case Number: H21151-001  
 Latitude: 32.759895853859  
 Longitude: -117.169854640961  
 Case Type: Cleanup Program Site  
 Case Worker: Not reported  
 Local Agency: Not reported  
 RB Case Number: Not reported  
 File Location: Local Agency  
 Potential Media Affected: Under Investigation  
 Potential Contaminants of Concern: Gasoline  
 Site History: Not reported

[Click here to access the California GeoTracker records for this facility:](#)

Region: STATE  
**Facility Status:** **Completed - Case Closed**  
 Status Date: 01/24/1994  
 Global Id: T0608176605  
 Lead Agency: SAN DIEGO COUNTY LOP  
 Lead Agency Case Number: H21151-003  
 Latitude: 32.7598687867536  
 Longitude: -117.169849276543  
 Case Type: Cleanup Program Site  
 Case Worker: Not reported  
 Local Agency: Not reported  
 RB Case Number: Not reported  
 File Location: Local Agency  
 Potential Media Affected: Under Investigation  
 Potential Contaminants of Concern: Gasoline  
 Site History: Not reported

MAP FINDINGS

Map ID  
 Direction  
 Distance  
 Distance (ft.)Site

EDR ID Number  
 EPA ID Number

Database(s)

90158 (Continued)

U001572812

[Click here to access the California GeoTracker records for this facility:](#)

HIST UST:

Region: STATE  
 Facility ID: 00000061741  
 Facility Type: Gas Station  
 Other Type: Not reported  
 Contact Name: CO BRANDED OUTLET-CHEVRON  
 Telephone: 6195749106  
 Owner Name: CHEVRON U.S.A. INC.  
 Owner Address: 575 MARKET  
 Owner City,St,Zip: SAN FRANCISCO, CA 94105  
 Total Tanks: 0003

Tank Num: 001  
 Container Num: 0000000001  
 Year Installed: Not reported  
 Tank Capacity: 00010000  
 Tank Used for: PRODUCT  
 Type of Fuel: Not reported  
 Container Construction Thickness: 0000250  
 Leak Detection: Stock Inventor

Tank Num: 002  
 Container Num: 0000000002  
 Year Installed: Not reported  
 Tank Capacity: 00010000  
 Tank Used for: PRODUCT  
 Type of Fuel: Not reported  
 Container Construction Thickness: 0000250  
 Leak Detection: Stock Inventor

Tank Num: 003  
 Container Num: 0000000003  
 Year Installed: Not reported  
 Tank Capacity: 00010000  
 Tank Used for: PRODUCT  
 Type of Fuel: Not reported  
 Container Construction Thickness: 0000250  
 Leak Detection: Stock Inventor

85

**CHEVRON #9-0158  
 755 HOTEL CIRCLE S  
 SAN DIEGO, CA**

**CA RGA LUST S114595593  
 N/A**

RGA LUST:

2004 CHEVRON #9-0158 755 HOTEL CIRCLE S  
 2003 CHEVRON #9-0158 755 HOTEL CIRCLE S

MAP FINDINGS

Map ID  
 Direction  
 Distance  
 Distance (ft.)Site  
 Database(s)  
 EPA ID Number

85 CHEVRON STATION #9-0158 CA RGA LUST S114599372  
 755 HOTEL CIRCLE S N/A  
 SAN DIEGO, CA

RGALUST:

2002	CHEVRON STATION #9-0158	755 HOTEL CIRCLE S
2001	CHEVRON STATION #9-0158	755 HOTEL CIRCLE S
2000	CHEVRON STATION #9-0158	755 HOTEL CIRCLE S

85 CHEVRON STATION NO 90158 CA HAZNET S113176750  
 755 HOTEL CIR S N/A  
 SAN DIEGO, CA 92108

HAZNET:

envid: S113176750  
 Year: 2010  
 GEPAID: CAR000122952  
 Contact: KATHY NORRIS-SLUSHER  
 Telephone: 8773866044  
 Mailing Name: Not reported  
 Mailing Address: PO BOX 6004  
 Mailing City,St,Zip: SAN RAMON, CA 945830000  
 Gen County: Not reported  
 TSD EPA ID: CAD982444481  
 TSD County: Not reported  
 Waste Category: Other organic solids  
 Disposal Method: Other Treatment  
 Tons: 0.2  
 Facility County: San Diego

envid: S113176750  
 Year: 2010  
 GEPAID: CAR000122952  
 Contact: KATHY NORRIS-SLUSHER  
 Telephone: 8773866044  
 Mailing Name: Not reported  
 Mailing Address: PO BOX 6004  
 Mailing City,St,Zip: SAN RAMON, CA 945830000  
 Gen County: Not reported  
 TSD EPA ID: CAD982444481  
 TSD County: Not reported  
 Waste Category: Other organic solids  
 Disposal Method: Other Treatment  
 Tons: 0.2  
 Facility County: San Diego

envid: S113176750  
 Year: 2010  
 GEPAID: CAR000122952  
 Contact: KATHY NORRIS-SLUSHER  
 Telephone: 8773866044  
 Mailing Name: Not reported  
 Mailing Address: PO BOX 6004  
 Mailing City,St,Zip: SAN RAMON, CA 945830000  
 Gen County: Not reported  
 TSD EPA ID: CAD008302903  
 TSD County: Not reported  
 Waste Category: Aqueous solution with total organic residues less than 10 percent  
 Disposal Method: Other Recovery Of Reclamation For Reuse Including Acid Regeneration,  
 Organics Recovery Ect

MAP FINDINGS

Map ID  
 Direction  
 Distance  
 Distance (ft.)Site

EDR ID Number  
 EPA ID Number

Database(s)

**CHEVRON STATION NO 90158 (Continued)**

**S113176750**

Tons: 1.05  
 Facility County: San Diego

envid: S113176750  
 Year: 2010  
 GEPAID: CAR000122952  
 Contact: KATHY NORRIS-SLUSHER  
 Telephone: 8773866044  
 Mailing Name: Not reported  
 Mailing Address: PO BOX 6004  
 Mailing City,St,Zip: SAN RAMON, CA 945830000  
 Gen County: Not reported  
 TSD EPA ID: CAD008302903  
 TSD County: Not reported  
 Waste Category: Aqueous solution with total organic residues less than 10 percent  
 Disposal Method: Other Recovery Of Reclamation For Reuse Including Acid Regeneration, Organics Recovery Ect

Tons: 1.05  
 Facility County: San Diego

envid: S113176750  
 Year: 2009  
 GEPAID: CAR000122952  
 Contact: Kathy Norris  
 Telephone: 9258425931  
 Mailing Name: Not reported  
 Mailing Address: PO BOX 6004  
 Mailing City,St,Zip: San Ramon, CA 945830000  
 Gen County: Not reported  
 TSD EPA ID: CAD008302903  
 TSD County: Not reported  
 Waste Category: Aqueous solution with total organic residues less than 10 percent  
 Disposal Method: Other Recovery Of Reclamation For Reuse Including Acid Regeneration, Organics Recovery Ect

Tons: 2.667  
 Facility County: San Diego

[Click this hyperlink](#) while viewing on your computer to access  
 49 additional CA\_HAZNET: record(s) in the EDR Site Report.

85

**CHEVRON USA INC SS #90158**  
**755 HOTEL CIR**  
**SAN DIEGO, CA 92108**

**CA San Diego Co. HMMD S106060930**  
**N/A**

SAN DIEGO CO. HMMD:  
 Facility Id: 112460  
 Business Type: Not reported  
 EPA Id Number: Not reported  
 APN: DEH-112460  
 Last HMMD Inspection: Not reported  
 Permit Status: INAC  
 Permit Expiration: 05/29/1997  
 Facility Owner: Not reported  
 Facility Address: Not reported  
 Facility City: Not reported  
 Facility State: Not reported  
 Facility Zip: Not reported  
 UST Owner: CHEVRON PRODUCTS COMPANY

MAP FINDINGS

Map ID  
 Direction  
 Distance  
 Distance (ft.)Site

EDR ID Number  
 EPA ID Number

Database(s)

**CHEVRON USA INC SS #90158 (Continued)**

**S106060930**

Handle Regulated Hazmat: Not reported  
 Own Or Operate UST: Not reported  
 Subject To APSA: Not reported  
 Generate Haz Waste: Not reported  
 Treat Haz Waste: Not reported  
 Generate Medical Waste: Not reported

85

**CHEVRON #90158  
 755 HOTEL CIR  
 SAN DIEGO, CA 92108**

**CA San Diego Co. HMMD**

**S106061826  
 N/A**

SAN DIEGO CO. HMMD:

Facility Id: 121151  
 Business Type: 6HK28  
 EPA Id Number: CAR000122952  
 APN: 444-060-10-00  
 Last HMMD Inspection: 05/24/2010  
 Permit Status: INAC  
 Permit Expiration: 06/30/2010  
 Facility Owner: CHEVRON PRODUCTS COMPANY  
 Facility Address: P.O. BOX 6004  
 Facility City: San Ramon  
 Facility State: CA  
 Facility Zip: 94583  
 UST Owner: CHEVRON USA INC  
 Handle Regulated Hazmat: Y  
 Own Or Operate UST: Y  
 Subject To APSA: Not reported  
 Generate Haz Waste: Y  
 Treat Haz Waste: Not reported  
 Generate Medical Waste: Not reported

UST:

UST Name: UNDERGROUND TANK 121151 T001  
 Last Update: 2012-11-02 14:17:38  
 Permit Number: 121151  
 Tank Type: SINGLE WALL  
 Additional Id: 0000000001  
 Capacity Gallons: 10000  
 UST Contents: Not reported  
 Other Content Info: SEE FILE FOR CONTENTS  
 Reg Status: REMOVED  
 Remove Close Date: 1986-11-08 00:00:00  
 Year Installed: Not reported  
 Pipe Type: Not reported  
 Delivery System: Not reported  
 Monitor Code: 90  
 UST Monitor Method: NO MONITORING ALTERNATIVE SELECTED. VERIFY AND ENTER MONITORING ALTERNATIVE DURING INSPECTION.

UST Name: UNDERGROUND TANK 121151 T002  
 Last Update: 2012-11-02 14:17:38  
 Permit Number: 121151  
 Tank Type: SINGLE WALL  
 Additional Id: 0000000002  
 Capacity Gallons: 10000  
 UST Contents: Not reported  
 Other Content Info: SEE FILE FOR CONTENTS

MAP FINDINGS

Map ID  
 Direction  
 Distance  
 Distance (ft.)Site

EDR ID Number

Database(s) EPA ID Number

**CHEVRON #90158 (Continued)**

**S106061826**

Reg Status: REMOVED  
 Remove Close Date: 1986-11-08 00:00:00  
 Year Installed: Not reported  
 Pipe Type: Not reported  
 Delivery System: Not reported  
 Monitor Code: 90  
 UST Monitor Method: NO MONITORING ALTERNATIVE SELECTED. VERIFY AND ENTER MONITORING ALTERNATIVE DURING INSPECTION.

UST Name: UNDERGROUND TANK 121151 T003  
 Last Update: 2012-11-02 14:17:38  
 Permit Number: 121151  
 Tank Type: SINGLE WALL  
 Additional Id: 000000003  
 Capacity Gallons: 10000  
 UST Contents: Not reported  
 Other Content Info: SEE FILE FOR CONTENTS  
 Reg Status: REMOVED  
 Remove Close Date: 1986-11-08 00:00:00  
 Year Installed: Not reported  
 Pipe Type: Not reported  
 Delivery System: Not reported  
 Monitor Code: 90  
 UST Monitor Method: NO MONITORING ALTERNATIVE SELECTED. VERIFY AND ENTER MONITORING ALTERNATIVE DURING INSPECTION.

UST Name: UNDERGROUND TANK 121151 T004  
 Last Update: 2012-11-02 14:17:38  
 Permit Number: 121151  
 Tank Type: DOUBLE WALL  
 Additional Id: RT0972 / RT1955/ RT2649/RT4522/AT5446  
 Capacity Gallons: 10000  
 UST Contents: REGULAR UNLEADED  
 Other Content Info: REGULAR UNLEADED  
 Reg Status: REMOVED  
 Remove Close Date: 2010-04-28 00:00:00  
 Year Installed: 1984-01-01 00:00:00  
 Pipe Type: SINGLE WALL  
 Delivery System: PRESSURE  
 Monitor Code: 18  
 UST Monitor Method: DW TNK SW PRESSURE PIPE W/ SHUTOFF LLD: INTERSTITIAL, PIPE TEST ANNUALLY 0.1 GAL/HR OR MONTHLY 0.2 GAL/HR.

UST Name: UNDERGROUND TANK 121151 T005  
 Last Update: 2012-11-02 14:17:38  
 Permit Number: 121151  
 Tank Type: DOUBLE WALL  
 Additional Id: RT0972 / RT1955/ RT2649/AT5446  
 Capacity Gallons: 10000  
 UST Contents: MIDGRADE UNLEADED  
 Other Content Info: MIDGRADE UNLEADED  
 Reg Status: REMOVED  
 Remove Close Date: 2010-04-28 00:00:00  
 Year Installed: 1984-01-01 00:00:00  
 Pipe Type: SINGLE WALL  
 Delivery System: PRESSURE  
 Monitor Code: 18



MAP FINDINGS

Map ID  
 Direction  
 Distance  
 Distance (ft.)Site

EDR ID Number  
 EPA ID Number

Database(s)

**CHEVRON #90158 (Continued)**

**S106061826**

UST Monitor Method: DW TNK SW PRESSURE PIPE W/ SHUTOFF LLD: INTERSTITIAL, PIPE TEST ANNUALLY 0.1 GAL/HR OR MONTHLY 0.2 GAL/HR.

UST Name: UNDERGROUND TANK 121151 T006  
 Last Update: 2012-11-02 14:17:38  
 Permit Number: 121151  
 Tank Type: DOUBLE WALL  
 Additional Id: RT0972 / RT1955/ RT2649/AT5446  
 Capacity Gallons: 10000  
 UST Contents: PREMIUM UNLEADED  
 Other Content Info: PREMIUM UNLEADED  
 Reg Status: REMOVED  
 Remove Close Date: 2010-04-28 00:00:00  
 Year Installed: 1984-01-01 00:00:00  
 Pipe Type: SINGLE WALL  
 Delivery System: PRESSURE  
 Monitor Code: 18  
 UST Monitor Method: DW TNK SW PRESSURE PIPE W/ SHUTOFF LLD: INTERSTITIAL, PIPE TEST ANNUALLY 0.1 GAL/HR OR MONTHLY 0.2 GAL/HR.

Violations Inactive Permits:

Facility Id: 121151  
 Update Date: 11/02/2012  
 Inspection Date: 10/15/2004  
 Violation Code: 6HV3159  
 Violation: MONITOR EQUIP NOT USED PER MANUFACTURER  
 Violation Citation: Monitoring equipment not installed, calibrated, operated, and/or maintained per manufacturer's instructions. 2637(b), 2641(j).  
 Activity: Inactive Permit

Facility Id: 121151  
 Update Date: 11/02/2012  
 Inspection Date: 10/12/2005  
 Violation Code: 6HV3267  
 Violation: DISP. CONTAINMENT NOT ADEQ. MONITORED  
 Violation Citation: Dispenser containment not adequately monitored. 2636(f)(1) or (f)(5)(A)  
 Activity: Inactive Permit

Facility Id: 121151  
 Update Date: 11/02/2012  
 Inspection Date: 10/04/2007  
 Violation Code: 6HV3160  
 Violation: UST SYSTEM REPAIRS NOT PROPERLY DONE  
 Violation Citation: UST system repair(s) not completed properly. 25292.1(c) ; 2660 (a)(k)(l)(m)  
 Activity: Inactive Permit

Facility Id: 121151  
 Update Date: 11/02/2012  
 Inspection Date: 10/10/2008  
 Violation Code: 6HV3193  
 Violation: NO TRAINING/RECORD INCOMPLETE-NOT ONSITE  
 Violation Citation: Facility employee(s) are not trained, training records are incomplete, and/or not onsite. 2715(f)  
 Activity: Inactive Permit

MAP FINDINGS

Map ID  
 Direction  
 Distance  
 Distance (ft.)Site

EDR ID Number  
 EPA ID Number

Database(s)

**CHEVRON #90158 (Continued)**

**S106061826**

Facility Id: 121151  
 Update Date: 11/02/2012  
 Inspection Date: 10/10/2008  
 Violation Code: 6HV3411  
 Violation: LLD NOT INSTALLED/NOT FUNCTIONAL  
 Violation Citation: DOUBLE WALLED PRESSURIZED PIPING-Including Under Dispenser Containment (UDC):Line leak detector is not installed, not functional, or not tested. 2636(f)(2), 25284.1(a)(4)(C), 2641(j)  
 Activity: Inactive Permit

Facility Id: 121151  
 Update Date: 11/02/2012  
 Inspection Date: 10/20/2009  
 Violation Code: 6HV3561  
 Violation: SWPP2: NO HOURLY LLD MONIT DONE  
 Violation Citation: SINGLE WALLED PRESSURIZED PIPING: OPTION 2:Hourly line leak detector monitoring not performed. 25284.1(a)(4) (c ); 2643(c )(1)  
 Activity: Inactive Permit

Facility Id: 121151  
 Update Date: 11/02/2012  
 Inspection Date: 10/04/2007  
 Violation Code: 6HV3257  
 Violation: 2NDRY CONTAINMENT NOT LIQUID FREE  
 Violation Citation: Secondary containment system components not liquid free. 2631(d)(4)  
 Activity: Inactive Permit

Facility Id: 121151  
 Update Date: 11/02/2012  
 Inspection Date: 03/19/2004  
 Violation Code: 6HV3266  
 Violation: DISP. CONT. NOT INSTALLED  
 Violation Citation: Under dispenser containment not installed. Required by December 31, 2003. 2636(h)  
 Activity: Inactive Permit

Facility Id: 121151  
 Update Date: 11/02/2012  
 Inspection Date: 10/04/2007  
 Violation Code: 6HV3152  
 Violation: ALL MAINT/MONITOR RECORDS NOT AVAILABLE  
 Violation Citation: All maintenance/monitoring/calibration/ repair records not available. 25293; 2712 (b)  
 Activity: Inactive Permit

Facility Id: 121151  
 Update Date: 11/02/2012  
 Inspection Date: 10/12/2005  
 Violation Code: 6HV3552  
 Violation: NO LLD SHUT DOWN W/LEAK/FAIL/DISCONNECT  
 Violation Citation: SINGLE WALLED PRESSURIZED PIPING:Line leak detector does not shut down pump with release and detector failure/disconnection. 2666 (c )  
 Activity: Inactive Permit

Facility Id: 121151  
 Update Date: 11/02/2012  
 Inspection Date: 10/09/2006

MAP FINDINGS

Map ID  
 Direction  
 Distance  
 Distance (ft.)Site

EDR ID Number  
 EPA ID Number

Database(s)

**CHEVRON #90158 (Continued)**

**S106061826**

Violation Code: 6HV3257  
 Violation: 2NDRY CONTAINMENT NOT LIQUID FREE  
 Violation Citation: Secondary containment system components not liquid free. 2631(d)(4)  
 Activity: Inactive Permit

Facility Id: 121151  
 Update Date: 11/02/2012  
 Inspection Date: 10/20/2009  
 Violation Code: 6HV3264  
 Violation: SPILL CONT. NOT TESTED ANNUALLY  
 Violation Citation: Spill containment at fill point not tested annually. 25284.2  
 Activity: Inactive Permit

Facility Id: 121151  
 Update Date: 11/02/2012  
 Inspection Date: 10/20/2009  
 Violation Code: 6HV3267  
 Violation: DISP. CONTAINMENT NOT ADEQ. MONITORED  
 Violation Citation: Dispenser containment not adequately monitored. 2636(f)(1) or (f)(5)(A)  
 Activity: Inactive Permit

Facility Id: 121151  
 Update Date: 11/02/2012  
 Inspection Date: 10/20/2009  
 Violation Code: 6HV3192  
 Violation: NO D.O INSPECTION/INCOMPL;NO REPORTS  
 Violation Citation: Designated Operator monthly inspection not conducted or incomplete; or DO inspection reports not onsite 2715 (c)(d)(e)  
 Activity: Inactive Permit

Facility Id: 121151  
 Update Date: 11/02/2012  
 Inspection Date: 10/04/2007  
 Violation Code: 6HV3107  
 Violation: MONITORING PROCEDURES NOT AVAIL/TO HMD  
 Violation Citation: Monitoring procedures not available/complete/submitted to HMD 2632(b)& (d), 2634(d), 2641(h), 2711(a)(9)  
 Activity: Inactive Permit

Facility Id: 121151  
 Update Date: 11/02/2012  
 Inspection Date: 10/04/2007  
 Violation Code: 6HV3192  
 Violation: NO D.O INSPECTION/INCOMPL;NO REPORTS  
 Violation Citation: Designated Operator monthly inspection not conducted or incomplete; or DO inspection reports not onsite 2715 (c)(d)(e)  
 Activity: Inactive Permit

Facility Id: 121151  
 Update Date: 11/02/2012  
 Inspection Date: 10/20/2009  
 Violation Code: 6HV3116  
 Violation: NO YRLY CERT. FOR CONTIN. MONITOR  
 Violation Citation: Annual certification for continuous monitoring system not completed (new tanks). 25284.1(a)(4)(C); 2630(d), 2638  
 Activity: Inactive Permit

MAP FINDINGS

Map ID		EDR ID Number
Direction		
Distance		
Distance (ft.)Site	Database(s)	EPA ID Number

**CHEVRON #90158 (Continued)**

**S106061826**

Facility Id:	121151
Update Date:	11/02/2012
Inspection Date:	10/20/2009
Violation Code:	6HV3551
Violation:	LINE LEAK DETECTOR NOT CERTIFIED YEARLY
Violation Citation:	SINGLE WALLED PRESSURIZED PIPING: Line leak detector not certified annually. 25284.1(a)(4)(C); 2641(j)
Activity:	Inactive Permit

85

**THE HOLIDAY INN SELECT MISSION VALLEY  
595 S HOTEL CR  
SAN DIEGO, CA 92108**

**CA San Diego Co. HMMD**

**S106062417  
N/A**

SAN DIEGO CO. HMMD:

Facility Id:	126192
Business Type:	6HK41
EPA Id Number:	Not reported
APN:	444-110-05-00
Last HMMD Inspection:	02/18/2003
Permit Status:	CHNG
Permit Expiration:	04/30/2003
Facility Owner:	AGH LEASING LP
Facility Address:	595 HOTEL CIRCLE S
Facility City:	SAN DIEGO
Facility State:	CA
Facility Zip:	92108-3403
UST Owner:	Not reported
Handle Regulated Hazmat:	Y
Own Or Operate UST:	Not reported
Subject To APSA:	Not reported
Generate Haz Waste:	Not reported
Treat Haz Waste:	Not reported
Generate Medical Waste:	Not reported

Facility Id:	201397
Business Type:	6HK41
EPA Id Number:	Not reported
APN:	444-110-05-00
Last HMMD Inspection:	08/28/2007
Permit Status:	CHNG
Permit Expiration:	08/31/2008
Facility Owner:	COLLINGWOOD HISD, LLC
Facility Address:	3340 PLAYERS CLUB PY #200
Facility City:	MEMPHIS
Facility State:	TN
Facility Zip:	38125
UST Owner:	Not reported
Handle Regulated Hazmat:	Not reported
Own Or Operate UST:	Not reported
Subject To APSA:	Not reported
Generate Haz Waste:	Not reported
Treat Haz Waste:	Not reported
Generate Medical Waste:	Not reported

Facility Id:	210119
Business Type:	6HK18
EPA Id Number:	Not reported

MAP FINDINGS

Map ID  
 Direction  
 Distance  
 Distance (ft.)Site

EDR ID Number  
 EPA ID Number

Database(s)

**THE HOLIDAY INN SELECT MISSION VALLEY (Continued)**

**S106062417**

APN: 444-110-05-00  
 Last HMMMD Inspection: 05/02/2011  
 Permit Status: OPEN  
 Permit Expiration: 04/30/2013  
 Facility Owner: MBP LAND, LLC  
 Facility Address: 595 HOTEL CIRCLE SOUTH  
 Facility City: SAN DIEGO  
 Facility State: CA  
 Facility Zip: 92108  
 UST Owner: Not reported  
 Handle Regulated Hazmat: Not reported  
 Own Or Operate UST: Not reported  
 Subject To APSA: Not reported  
 Generate Haz Waste: Y  
 Treat Haz Waste: Not reported  
 Generate Medical Waste: Not reported

Active Permits:  
 Facility Id: 210119  
 Update Date: 11/02/2012  
 Case Number: Not reported  
 Name: DIESEL  
 Other Information: TWO EMERGENCRY GENERATORS  
 Material Waste: Material  
 Hazardous Categories 1: FIRE  
 Hazardous Categories 2: CHRONIC

Violations Active Permits:  
 Facility Id: 210119  
 Update Date: 11/02/2012  
 Inspection Date: 12/11/2008  
 Violation Code: 6HV1002  
 Violation: HMBP NOT ESTABISHED/IMPLEMENTED.  
 Violation Citation: Hazardous materials handler has not established/implemented a business plan. HSC 25503.5(a)  
 Activity: ACTIVE

Facility Id: 210119  
 Update Date: 11/02/2012  
 Inspection Date: 05/02/2011  
 Violation Code: 6HV1014  
 Violation: HMBP INCOMPLETE/NOT AMENDED  
 Violation Citation: HMBP is incomplete/inadequate/not amended to reflect changes. 25504, 25505(a)(2) &/or 25509(a); 25505(b); 19 CCR 2729  
 Activity: ACTIVE

Facility Id: 210119  
 Update Date: 11/02/2012  
 Inspection Date: 12/11/2008  
 Violation Code: 6HV1001  
 Violation: NO UPF PERMIT FOR HAZMATS  
 Violation Citation: A Unified Program Facility permit has not been obtained for hazardous materials. 68.905  
 Activity: ACTIVE

Facility Id: 210119

MAP FINDINGS

Map ID  
 Direction  
 Distance  
 Distance (ft.)Site

EDR ID Number  
 EPA ID Number

Database(s)

**THE HOLIDAY INN SELECT MISSION VALLEY (Continued)**

**S106062417**

Business Type: 6HK18  
 EPA Id Number: Not reported  
 APN: 444-110-05-00  
 Last HMMD Inspection: 05/02/2011  
 Permit Status: OPEN  
 Permit Expiration: 04/30/2013  
 Facility Owner: MBP LAND, LLC  
 Facility Address: 595 HOTEL CIRCLE SOUTH  
 Facility City: SAN DIEGO  
 Facility State: CA  
 Facility Zip: 92108  
 UST Owner: Not reported  
 Handle Regulated Hazmat: Y  
 Own Or Operate UST: Not reported  
 Subject To APSA: Not reported  
 Generate Haz Waste: N  
 Treat Haz Waste: Not reported  
 Generate Medical Waste: Not reported

Active Permits:

Facility Id: 210119  
 Update Date: 11/02/2012  
 Case Number: Not reported  
 Name: DIESEL  
 Other Information: TWO EMERGENCRY GENERATORS  
 Material Waste: Material  
 Hazardous Categories 1: FIRE  
 Hazardous Categories 2: CHRONIC

Violations Active Permits:

Facility Id: 210119  
 Update Date: 11/02/2012  
 Inspection Date: 12/11/2008  
 Violation Code: 6HV1002  
 Violation: HMBP NOT ESTABLISHED/IMPLEMENTED.  
 Violation Citation: Hazardous materials handler has not established/implemented a business plan. HSC 25503.5(a)  
 Activity: ACTIVE

Facility Id: 210119  
 Update Date: 11/02/2012  
 Inspection Date: 05/02/2011  
 Violation Code: 6HV1014  
 Violation: HMBP INCOMPLETE/NOT AMENDED  
 Violation Citation: HMBP is incomplete/inadequate/not amended to reflect changes. 25504, 25505(a)(2) &/or 25509(a); 25505(b); 19 CCR 2729  
 Activity: ACTIVE

Facility Id: 210119  
 Update Date: 11/02/2012  
 Inspection Date: 12/11/2008  
 Violation Code: 6HV1001  
 Violation: NO UPF PERMIT FOR HAZMATS  
 Violation Citation: A Unified Program Facility permit has not been obtained for hazardous materials. 68.905  
 Activity: ACTIVE

MAP FINDINGS

Map ID  
 Direction  
 Distance  
 Distance (ft.)Site

EDR ID Number

Database(s) EPA ID Number

**THE HOLIDAY INN SELECT MISSION VALLEY (Continued)**

**S106062417**

[Click this hyperlink](#) while viewing on your computer to access additional CA\_HMMD: detail in the EDR Site Report.

85

**BEST WESTERN SEVEN SEAS  
 411 S HOTEL CR  
 SAN DIEGO, CA 92108**

**CA San Diego Co. HMMD S110497225  
 N/A**

SAN DIEGO CO. HMMD:

Facility Id: 212285  
 Business Type: 6HK18  
 EPA Id Number: Not reported  
 APN: 444-110-10-00  
 Last HMMD Inspection: 08/18/2010  
 Permit Status: OPEN  
 Permit Expiration: 11/30/2013  
 Facility Owner: BEST WESTERN SEVEN SEAS  
 Facility Address: 411 HOTEL CIR SOUTH  
 Facility City: San Diego  
 Facility State: CA  
 Facility Zip: 92108  
 UST Owner: Not reported  
 Handle Regulated Hazmat: Y  
 Own Or Operate UST: Not reported  
 Subject To APSA: Not reported  
 Generate Haz Waste: Not reported  
 Treat Haz Waste: Not reported  
 Generate Medical Waste: Not reported

Active Permits:

Facility Id: 212285  
 Update Date: 11/02/2012  
 Case Number: Not reported  
 Name: SODIUM HYPOCHLORITE  
 Other Information: POOL BLEACH  
 Material Waste: Material  
 Hazardous Categories 1: REACTIVE  
 Hazardous Categories 2: ACUTE

Violations Active Permits:

Facility Id: 212285  
 Update Date: 11/02/2012  
 Inspection Date: 08/18/2010  
 Violation Code: 6HV1002  
 Violation: HMBP NOT ESTABLISHED/IMPLEMENTED.  
 Violation Citation: Hazardous materials handler has not established/implemented a business plan. HSC 25503.5(a)  
 Activity: ACTIVE

MAP FINDINGS

Map ID  
 Direction  
 Distance  
 Distance (ft.)Site

EDR ID Number

Database(s) EPA ID Number

**85 VAGABOND INN  
 625 HOTEL CIR  
 SAN DIEGO, CA 92108**

**CA NPDES S112885880  
 CA HAZNET N/A**

NPDES:

Npdes Number:	Not reported
Facility Status:	Not reported
Agency Id:	Not reported
Region:	9
Regulatory Measure Id:	438810
Order No:	Not reported
Regulatory Measure Type:	Construction
Place Id:	Not reported
WDID:	9 37C366892
Program Type:	Not reported
Adoption Date Of Regulatory Measure:	Not reported
Effective Date Of Regulatory Measure:	Not reported
Expiration Date Of Regulatory Measure:	Not reported
Termination Date Of Regulatory Measure:	Not reported
Discharge Name:	Not reported
Discharge Address:	Not reported
Discharge City:	Not reported
Discharge State:	Not reported
Discharge Zip:	Not reported
RECEIVED DATE:	06/20/2013
PROCESSED DATE:	06/24/2013
STATUS CODE NAME:	Active
STATUS DATE:	06/24/2013
PLACE SIZE:	2.78
PLACE SIZE UNIT:	Acres
FACILITY CONTACT NAME:	Bobby Patel
FACILITY CONTACT TITLE:	Not reported
FACILITY CONTACT PHONE:	619-302-7579
FACILITY CONTACT PHONE EXT:	Not reported
FACILITY CONTACT EMAIL:	cnoble@hotelhosts.com
OPERATOR NAME:	Vagabond Inn
OPERATOR ADDRESS:	625 hotel circle south
OPERATOR CITY:	san diego
OPERATOR STATE:	California
OPERATOR ZIP:	92108
OPERATOR CONTACT NAME:	Bobby Patel
OPERATOR CONTACT TITLE:	Not reported
OPERATOR CONTACT PHONE:	619-302-7579
OPERATOR CONTACT PHONE EXT:	Not reported
OPERATOR CONTACT EMAIL:	cnoble@hotelhosts.com
OPERATOR TYPE:	Private Business
DEVELOPER NAME:	Vagabond Inn
DEVELOPER ADDRESS:	625 hotel circle south
DEVELOPER CITY:	san diego
DEVELOPER STATE:	California
DEVELOPER ZIP:	92108
DEVELOPER CONTACT NAME:	Bobby Patel
DEVELOPER CONTACT TITLE:	Not reported
CONSTYPE LINEAR UTILITY IND:	N
EMERGENCY PHONE NO:	Not reported
EMERGENCY PHONE EXT:	Not reported
CONSTYPE ABOVE GROUND IND:	N
CONSTYPE BELOW GROUND IND:	N
CONSTYPE CABLE LINE IND:	N



MAP FINDINGS

Map ID  
 Direction  
 Distance  
 Distance (ft.)Site

EDR ID Number  
 EPA ID Number

Database(s)

**VAGABOND INN (Continued)**

**S112885880**

CONSTYPE COMM LINE IND:	N
CONSTYPE COMMERCIAL IND:	Y
CONSTYPE ELECTRICAL LINE IND:	N
CONSTYPE GAS LINE IND:	N
CONSTYPE INDUSTRIAL IND:	N
CONSTYPE OTHER DESCRIPTION:	Not reported
CONSTYPE OTHER IND:	N
CONSTYPE RECONS IND:	N
CONSTYPE RESIDENTIAL IND:	N
CONSTYPE TRANSPORT IND:	N
CONSTYPE UTILITY DESCRIPTION:	Not reported
CONSTYPE UTILITY IND:	N
CONSTYPE WATER SEWER IND:	N
DIR DISCHARGE USWATER IND:	N
RECEIVING WATER NAME:	Lower San Diego River
CERTIFIER NAME:	bobby Patel
CERTIFIER TITLE:	Not reported
CERTIFICATION DATE:	20-JUN-13
PRIMARY SIC:	Not reported
SECONDARY SIC:	Not reported
TERTIARY SIC:	Not reported
Npdes Number:	CAS000002
Facility Status:	Active
Agency Id:	0
Region:	9
Regulatory Measure Id:	438810
Order No:	2009-0009-DWQ
Regulatory Measure Type:	Enrollee
Place Id:	Not reported
WDID:	9 37C366892
Program Type:	Construction
Adoption Date Of Regulatory Measure:	Not reported
Effective Date Of Regulatory Measure:	06/24/2013
Expiration Date Of Regulatory Measure:	Not reported
Termination Date Of Regulatory Measure:	Not reported
Discharge Name:	Vagabond Inn
Discharge Address:	625 hotel circle south
Discharge City:	san diego
Discharge State:	California
Discharge Zip:	92108
RECEIVED DATE:	Not reported
PROCESSED DATE:	Not reported
STATUS CODE NAME:	Not reported
STATUS DATE:	Not reported
PLACE SIZE:	Not reported
PLACE SIZE UNIT:	Not reported
FACILITY CONTACT NAME:	Not reported
FACILITY CONTACT TITLE:	Not reported
FACILITY CONTACT PHONE:	Not reported
FACILITY CONTACT PHONE EXT:	Not reported
FACILITY CONTACT EMAIL:	Not reported
OPERATOR NAME:	Not reported
OPERATOR ADDRESS:	Not reported
OPERATOR CITY:	Not reported
OPERATOR STATE:	Not reported
OPERATOR ZIP:	Not reported

MAP FINDINGS

Map ID  
 Direction  
 Distance  
 Distance (ft.)Site

EDR ID Number  
 EPA ID Number

Database(s)

**VAGABOND INN (Continued)**

**S112885880**

OPERATOR CONTACT NAME: Not reported  
 OPERATOR CONTACT TITLE: Not reported  
 OPERATOR CONTACT PHONE: Not reported  
 OPERATOR CONTACT PHONE EXT: Not reported  
 OPERATOR CONTACT EMAIL: Not reported  
 OPERATOR TYPE: Not reported  
 DEVELOPER NAME: Not reported  
 DEVELOPER ADDRESS: Not reported  
 DEVELOPER CITY: Not reported  
 DEVELOPER STATE: Not reported  
 DEVELOPER ZIP: Not reported  
 DEVELOPER CONTACT NAME: Not reported  
 DEVELOPER CONTACT TITLE: Not reported  
 CONSTYPE LINEAR UTILITY IND: Not reported  
 EMERGENCY PHONE NO: Not reported  
 EMERGENCY PHONE EXT: Not reported  
 CONSTYPE ABOVE GROUND IND: Not reported  
 CONSTYPE BELOW GROUND IND: Not reported  
 CONSTYPE CABLE LINE IND: Not reported  
 CONSTYPE COMM LINE IND: Not reported  
 CONSTYPE COMMERCIAL IND: Not reported  
 CONSTYPE ELECTRICAL LINE IND: Not reported  
 CONSTYPE GAS LINE IND: Not reported  
 CONSTYPE INDUSTRIAL IND: Not reported  
 CONSTYPE OTHER DESCRIPTION: Not reported  
 CONSTYPE OTHER IND: Not reported  
 CONSTYPE RECONS IND: Not reported  
 CONSTYPE RESIDENTIAL IND: Not reported  
 CONSTYPE TRANSPORT IND: Not reported  
 CONSTYPE UTILITY DESCRIPTION: Not reported  
 CONSTYPE UTILITY IND: Not reported  
 CONSTYPE WATER SEWER IND: Not reported  
 DIR DISCHARGE USWATER IND: Not reported  
 RECEIVING WATER NAME: Not reported  
 CERTIFIER NAME: Not reported  
 CERTIFIER TITLE: Not reported  
 CERTIFICATION DATE: Not reported  
 PRIMARY SIC: Not reported  
 SECONDARY SIC: Not reported  
 TERTIARY SIC: Not reported

**HAZNET:**

envid: S112885880  
 Year: 1998  
 GEPAID: CAC001373688  
 Contact: VAGABOND INN  
 Telephone: 6192971691  
 Mailing Name: Not reported  
 Mailing Address: 625 HOTEL CIR  
 Mailing City,St,Zip: SAN DIEGO, CA 921080000  
 Gen County: Not reported  
 TSD EPA ID: AZC950823111  
 TSD County: Not reported  
 Waste Category: Asbestos containing waste  
 Disposal Method: Disposal, Land Fill  
 Tons: .2528  
 Facility County: San Diego

MAP FINDINGS

Map ID  
 Direction  
 Distance  
 Distance (ft.)Site

EDR ID Number

Database(s) EPA ID Number

85

CA CHMIRS S105666611  
 N/A

**595 HOTEL CIR. SOUTH  
 SAN DIEGO, CA 92123**

CHMIRS:

OES Incident Number:	00-3170
OES notification:	07/15/2000
OES Date:	Not reported
OES Time:	Not reported
Incident Date:	Not reported
<b>Date Completed:</b>	<b>Not reported</b>
Property Use:	Not reported
Agency Id Number:	Not reported
Agency Incident Number:	Not reported
Time Notified:	Not reported
Time Completed:	Not reported
Surrounding Area:	Not reported
Estimated Temperature:	Not reported
Property Management:	Not reported
More Than Two Substances Involved?:	Not reported
Resp Agncy Personel # Of Decontaminated:	Not reported
Responding Agency Personel # Of Injuries:	Not reported
Responding Agency Personel # Of Fatalities:	Not reported
Others Number Of Decontaminated:	Not reported
Others Number Of Injuries:	Not reported
Others Number Of Fatalities:	Not reported
Vehicle Make/year:	Not reported
Vehicle License Number:	Not reported
Vehicle State:	Not reported
Vehicle Id Number:	Not reported
CA DOT PUC/ICC Number:	Not reported
Company Name:	Not reported
Reporting Officer Name/ID:	Not reported
Report Date:	Not reported
Facility Telephone:	Not reported
Waterway Involved:	No
Waterway:	Not reported
Spill Site:	Not reported
Cleanup By:	Reporting Party
Containment:	Not reported
What Happened:	Not reported
Type:	Not reported
Measure:	Not reported
Other:	Not reported
Date/Time:	Not reported
Year:	2000
Agency:	City of San Diego
Incident Date:	7/15/200012:00:00 AM
Admin Agency:	San Diego County Health Services Dept.
Amount:	Not reported
Contained:	Yes
Site Type:	Residence
E Date:	Not reported
Substance:	Sewage
Gallons:	1620
Unknown:	0
Substance #2:	Not reported
Substance #3:	Not reported
Evacuations:	0

MAP FINDINGS

Map ID  
 Direction  
 Distance  
 Distance (ft.)Site

EDR ID Number  
 EPA ID Number

Database(s)

(Continued)

S105666611

Number of Injuries: 0  
 Number of Fatalities: 0  
 #1 Pipeline: Not reported  
 #2 Pipeline: Not reported  
 #3 Pipeline: Not reported  
 #1 Vessel >= 300 Tons: Not reported  
 #2 Vessel >= 300 Tons: Not reported  
 #3 Vessel >= 300 Tons: Not reported  
 Evacs: Not reported  
 Injuries: Not reported  
 Fatafs: Not reported  
 Comments: Not reported  
 Description: A root blockage in line caused spill.

85

CA CHMIRS S105664899  
 N/A

595 HOTEL CIRCLE SOUTH  
 SAN DIEGO, CA 92123

CHMIRS:

OES Incident Number: 00-3801  
 OES notification: 08/23/2000  
 OES Date: Not reported  
 OES Time: Not reported  
 Incident Date: Not reported  
**Date Completed: Not reported**  
 Property Use: Not reported  
 Agency Id Number: Not reported  
 Agency Incident Number: Not reported  
 Time Notified: Not reported  
 Time Completed: Not reported  
 Surrounding Area: Not reported  
 Estimated Temperature: Not reported  
 Property Management: Not reported  
 More Than Two Substances Involved?: Not reported  
 Resp Agncy Personel # Of Decontaminated: Not reported  
 Responding Agency Personel # Of Injuries: Not reported  
 Responding Agency Personel # Of Fatalities: Not reported  
 Others Number Of Decontaminated: Not reported  
 Others Number Of Injuries: Not reported  
 Others Number Of Fatalities: Not reported  
 Vehicle Make/year: Not reported  
 Vehicle License Number: Not reported  
 Vehicle State: Not reported  
 Vehicle Id Number: Not reported  
 CA DOT PUC/ICC Number: Not reported  
 Company Name: Not reported  
 Reporting Officer Name/ID: Not reported  
 Report Date: Not reported  
 Facility Telephone: Not reported  
 Waterway Involved: Yes  
 Waterway: storm drain  
 Spill Site: Not reported  
 Cleanup By: Reporting Party  
 Containment: Not reported  
 What Happened: Not reported  
 Type: Not reported  
 Measure: Not reported  
 Other: Not reported

MAP FINDINGS

Map ID  
 Direction  
 Distance  
 Distance (ft.)Site

EDR ID Number  
 EPA ID Number

Database(s)

(Continued)

S105664899

Date/Time:	Not reported
Year:	2000
Agency:	City of San Diego
Incident Date:	8/23/200012:00:00 AM
Admin Agency:	San Diego County Health Services Dept.
Amount:	Not reported
Contained:	Yes
Site Type:	Merchant/Business
E Date:	Not reported
Substance:	raw sewage
Gallons:	4200
Unknown:	0
Substance #2:	Not reported
Substance #3:	Not reported
Evacuations:	0
Number of Injuries:	0
Number of Fatalities:	0
#1 Pipeline:	Not reported
#2 Pipeline:	Not reported
#3 Pipeline:	Not reported
#1 Vessel >= 300 Tons:	Not reported
#2 Vessel >= 300 Tons:	Not reported
#3 Vessel >= 300 Tons:	Not reported
Evacs:	Not reported
Injuries:	Not reported
Fatals:	Not reported
Comments:	Not reported
Description:	A sewer main overflow. Roots were the cause. They believe they recovered 2100 gallons. They are trying to recover the other 2100 gallons in the storm drain.
OES Incident Number:	00-5015
OES notification:	10/27/2000
OES Date:	Not reported
OES Time:	Not reported
Incident Date:	Not reported
<b>Date Completed:</b>	<b>Not reported</b>
Property Use:	Not reported
Agency Id Number:	Not reported
Agency Incident Number:	Not reported
Time Notified:	Not reported
Time Completed:	Not reported
Surrounding Area:	Not reported
Estimated Temperature:	Not reported
Property Management:	Not reported
More Than Two Substances Involved?:	Not reported
Resp Agency Personel # Of Decontaminated:	Not reported
Responding Agency Personel # Of Injuries:	Not reported
Responding Agency Personel # Of Fatalities:	Not reported
Others Number Of Decontaminated:	Not reported
Others Number Of Injuries:	Not reported
Others Number Of Fatalities:	Not reported
Vehicle Make/year:	Not reported
Vehicle License Number:	Not reported
Vehicle State:	Not reported
Vehicle Id Number:	Not reported
CA DOT PUC/ICC Number:	Not reported

MAP FINDINGS

Map ID  
 Direction  
 Distance  
 Distance (ft.)Site

EDR ID Number  
 EPA ID Number

Database(s)

(Continued)

S105664899

Company Name:	Not reported
Reporting Officer Name/ID:	Not reported
Report Date:	Not reported
Facility Telephone:	Not reported
Waterway Involved:	Yes
Waterway:	San Diego River/Pacific Ocean
Spill Site:	Not reported
Cleanup By:	Reporting Party
Containment:	Not reported
What Happened:	Not reported
Type:	Not reported
Measure:	Not reported
Other:	Not reported
Date/Time:	Not reported
Year:	2000
Agency:	City of San Diego
Incident Date:	10/27/200012:00:00 AM
Admin Agency:	San Diego County Health Services Dept.
Amount:	Not reported
Contained:	Yes
Site Type:	Merchant/Business
E Date:	Not reported
Substance:	Sewage
Gallons:	12,000
Unknown:	0
Substance #2:	Not reported
Substance #3:	Not reported
Evacuations:	0
Number of Injuries:	0
Number of Fatalities:	0
#1 Pipeline:	Not reported
#2 Pipeline:	Not reported
#3 Pipeline:	Not reported
#1 Vessel >= 300 Tons:	Not reported
#2 Vessel >= 300 Tons:	Not reported
#3 Vessel >= 300 Tons:	Not reported
Evacs:	Not reported
Injuries:	Not reported
Fatals:	Not reported
Comments:	Not reported
Description:	Sewer lateral from the Holiday Inn in Mission Valley clogged, possibly roots but unsure. Sewage got into San Diego River and then into the ocean. The hotel Mgr, called Roto Rooter.

85

**HANDLERY HOTEL**  
**950 HOTEL CIR N**  
**SAN DIEGO, CA 92108**

**CA HAZNET S112957748**  
**N/A**

HAZNET:  
 envid: S112957748  
 Year: 2006  
 GEPAID: CAC002610633  
 Contact: BRUCE BILLINGS  
 Telephone: 6192799437  
 Mailing Name: Not reported  
 Mailing Address: 950 HOTEL CIR N  
 Mailing City,St,Zip: SAN DIEGO, CA 921082902  
 Gen County: Not reported

MAP FINDINGS

Map ID  
 Direction  
 Distance  
 Distance (ft.)Site

EDR ID Number  
 EPA ID Number

Database(s)

**HANDLERY HOTEL (Continued)**

**S112957748**

TSD EPA ID: ARD981057870  
 TSD County: Not reported  
 Waste Category: Off-specification, aged or surplus organics  
 Disposal Method: Fuel Blending Prior To Energy Recovery At Another Site  
 Tons: 0.1  
 Facility County: San Diego

envid: S112957748  
 Year: 2006  
 GEPAID: CAC002610633  
 Contact: BRUCE BILLINGS  
 Telephone: 6192799437  
 Mailing Name: Not reported  
 Mailing Address: 950 HOTEL CIR N  
 Mailing City,St,Zip: SAN DIEGO, CA 921082902  
 Gen County: Not reported  
 TSD EPA ID: CAT080013352  
 TSD County: Not reported  
 Waste Category: Waste oil and mixed oil  
 Disposal Method: Other Recovery Of Reclamation For Reuse Including Acid Regeneration,  
 Organics Recovery Ect  
 Tons: 0.06  
 Facility County: San Diego

envid: S112957748  
 Year: 2006  
 GEPAID: CAC002610633  
 Contact: BRUCE BILLINGS  
 Telephone: 6192799437  
 Mailing Name: Not reported  
 Mailing Address: 950 HOTEL CIR N  
 Mailing City,St,Zip: SAN DIEGO, CA 921082902  
 Gen County: Not reported  
 TSD EPA ID: ARD981057870  
 TSD County: Not reported  
 Waste Category: Unspecified organic liquid mixture  
 Disposal Method: Fuel Blending Prior To Energy Recovery At Another Site  
 Tons: 0.06  
 Facility County: San Diego

85

**950 HOTEL CIRCLE NORTH  
 SAN DIEGO, CA 92123**

**CA CHMIRS S100178308  
 CA Notify 65 N/A**

CHMIRS:  
 OES Incident Number: 00-3877  
 OES notification: 08/28/2000  
 OES Date: Not reported  
 OES Time: Not reported  
 Incident Date: Not reported  
**Date Completed: Not reported**  
 Property Use: Not reported  
 Agency Id Number: Not reported  
 Agency Incident Number: Not reported  
 Time Notified: Not reported  
 Time Completed: Not reported  
 Surrounding Area: Not reported  
 Estimated Temperature: Not reported

MAP FINDINGS

Map ID  
 Direction  
 Distance  
 Distance (ft.)Site

EDR ID Number

Database(s) EPA ID Number

(Continued)

S100178308

Property Management:	Not reported
More Than Two Substances Involved?:	Not reported
Resp Agncy Personel # Of Decontaminated:	Not reported
Responding Agency Personel # Of Injuries:	Not reported
Responding Agency Personel # Of Fatalities:	Not reported
Others Number Of Decontaminated:	Not reported
Others Number Of Injuries:	Not reported
Others Number Of Fatalities:	Not reported
Vehicle Make/year:	Not reported
Vehicle License Number:	Not reported
Vehicle State:	Not reported
Vehicle Id Number:	Not reported
CA DOT PUC/ICC Number:	Not reported
Company Name:	Not reported
Reporting Officer Name/ID:	Not reported
Report Date:	Not reported
Facility Telephone:	Not reported
Waterway Involved:	No
Waterway:	Not reported
Spill Site:	Not reported
Cleanup By:	Reporting Party
Containment:	Not reported
What Happened:	Not reported
Type:	Not reported
Measure:	Not reported
Other:	Not reported
Date/Time:	Not reported
Year:	2000
Agency:	City of San Diego Metro Waste Water
Incident Date:	8/28/200012:00:00 AM
Admin Agency:	San Diego County Health Services Dept.
Amount:	Not reported
Contained:	Yes
Site Type:	Merchant/Business
E Date:	Not reported
Substance:	Sewage
Gallons:	1,575
Unknown:	0
Substance #2:	Not reported
Substance #3:	Not reported
Evacuations:	0
Number of Injuries:	0
Number of Fatalities:	0
#1 Pipeline:	Not reported
#2 Pipeline:	Not reported
#3 Pipeline:	Not reported
#1 Vessel >= 300 Tons:	Not reported
#2 Vessel >= 300 Tons:	Not reported
#3 Vessel >= 300 Tons:	Not reported
Evacs:	Not reported
Injuries:	Not reported
Fatals:	Not reported
Comments:	Not reported
Description:	Grease stoppage in mainline causing the over flow. Started at 10:56 and ended at 12:41pm



MAP FINDINGS

Map ID  
 Direction  
 Distance  
 Distance (ft.)Site

EDR ID Number  
 EPA ID Number

Database(s)

(Continued)

S100178308

NOTIFY 65:

Date Reported: Not reported  
 Staff Initials: Not reported  
 Board File Number: Not reported  
 Facility Type: Not reported  
 Discharge Date: Not reported  
 Incident Description: 92108-2905

85

**HANDLERY HOTEL SAN DIEGO  
 950 HOTEL CIR N  
 SAN DIEGO, CA 92108**

CA HAZNET

S113036858  
 N/A

HAZNET:

envid: S113036858  
 Year: 2012  
 GEPAID: CAL000038272  
 Contact: BRUCE BILLINGS EXT 359  
 Telephone: 6192980511  
 Mailing Name: Not reported  
 Mailing Address: 950 HOTEL CIR N  
 Mailing City,St,Zip: SAN DIEGO, CA 921082902  
 Gen County: San Diego  
 TSD EPA ID: CAD028409019  
 TSD County: Los Angeles  
 Waste Category: Not reported  
 Disposal Method: Storage, Bulking, And/Or Transfer Off Site--No Treatment/Reovery  
 (H010-H129) Or (H131-H135)  
 Tons: 0.114  
 Facility County: San Diego

envid: S113036858  
 Year: 2012  
 GEPAID: CAL000038272  
 Contact: BRUCE BILLINGS EXT 359  
 Telephone: 6192980511  
 Mailing Name: Not reported  
 Mailing Address: 950 HOTEL CIR N  
 Mailing City,St,Zip: SAN DIEGO, CA 921082902  
 Gen County: San Diego  
 TSD EPA ID: CAD028409019  
 TSD County: Los Angeles  
 Waste Category: Not reported  
 Disposal Method: Fuel Blending Prior To Energy Recovery At Another Site  
 Tons: 0.132  
 Facility County: San Diego

envid: S113036858  
 Year: 2012  
 GEPAID: CAL000038272  
 Contact: BRUCE BILLINGS EXT 359  
 Telephone: 6192980511  
 Mailing Name: Not reported  
 Mailing Address: 950 HOTEL CIR N  
 Mailing City,St,Zip: SAN DIEGO, CA 921082902  
 Gen County: San Diego  
 TSD EPA ID: CAD028409019  
 TSD County: Los Angeles

MAP FINDINGS

Map ID  
 Direction  
 Distance  
 Distance (ft.)Site

EDR ID Number  
 EPA ID Number

Database(s)

**HANDLERY HOTEL SAN DIEGO (Continued)**

**S113036858**

Waste Category: Not reported  
 Disposal Method: Fuel Blending Prior To Energy Recovery At Another Site  
 Tons: 0.132  
 Facility County: San Diego

envid: S113036858  
 Year: 2012  
 GEPAID: CAL000038272  
 Contact: BRUCE BILLINGS EXT 359  
 Telephone: 6192980511  
 Mailing Name: Not reported  
 Mailing Address: 950 HOTEL CIR N  
 Mailing City,St,Zip: SAN DIEGO, CA 921082902  
 Gen County: San Diego  
 TSD EPA ID: CAD028409019  
 TSD County: Los Angeles  
 Waste Category: Not reported  
 Disposal Method: Storage, Bulking, And/Or Transfer Off Site--No Treatment/Reovery (H010-H129) Or (H131-H135)  
 Tons: 0.114  
 Facility County: San Diego

envid: S113036858  
 Year: 1996  
 GEPAID: CAL000038272  
 Contact: HANDLERY HOTELS INC  
 Telephone: 0000000000  
 Mailing Name: Not reported  
 Mailing Address: 950 HOTEL CIR N  
 Mailing City,St,Zip: SAN DIEGO, CA 921082905  
 Gen County: Not reported  
 TSD EPA ID: CAD009007626  
 TSD County: Not reported  
 Waste Category: Asbestos containing waste  
 Disposal Method: Disposal, Land Fill  
 Tons: 11.7992  
 Facility County: San Diego

[Click this hyperlink](#) while viewing on your computer to access 7 additional CA\_HAZNET: record(s) in the EDR Site Report.

85

**HANDLERY HOTEL & COUNTRY CLUB  
 950 HOTEL CIR NORTH  
 SAN DIEGO, CA 92108**

**CA HAZNET S112923150  
 N/A**

HAZNET:  
 envid: S112923150  
 Year: 2002  
 GEPAID: CAC002553682  
 Contact: BRUCE BILLINGS  
 Telephone: 6192980511  
 Mailing Name: Not reported  
 Mailing Address: 950 HOTEL CIR NORTH  
 Mailing City,St,Zip: SAN DIEGO, CA 92108  
 Gen County: Not reported  
 TSD EPA ID: NVT330010000  
 TSD County: Not reported  
 Waste Category: Other organic solids

MAP FINDINGS

Map ID  
 Direction  
 Distance  
 Distance (ft.)Site

EDR ID Number  
 EPA ID Number

Database(s)

**HANDLERY HOTEL & COUNTRY CLUB (Continued)**

**S112923150**

Disposal Method: Disposal, Land Fill  
 Tons: 0.15  
 Facility County: San Diego  
  
 envid: S112923150  
 Year: 2002  
 GEPAID: CAC002553682  
 Contact: BRUCE BILLINGS  
 Telephone: 6192980511  
 Mailing Name: Not reported  
 Mailing Address: 950 HOTEL CIR NORTH  
 Mailing City, St, Zip: SAN DIEGO, CA 92108  
 Gen County: Not reported  
 TSD EPA ID: CAT080013352  
 TSD County: Not reported  
 Waste Category: Waste oil and mixed oil  
 Disposal Method: Recycler  
 Tons: 0.45  
 Facility County: San Diego

**85 TOWN & COUNTRY SERVICE STATION**  
**504 HOTEL CIR S**  
**SAN DIEGO, CA**

**EDR US Hist Auto Stat 1008999690**  
**N/A**

EDR Historical Auto Stations:  
 Name: TOWN & COUNTRY SERVICE STATION  
 Year: 1961  
 Type: GASOLINE STATIONS

**85 HANDLERY HOTEL**  
**950 N HOTEL CR**  
**SAN DIEGO, CA 92108**

**CA San Diego Co. HMMD S106062037**  
**N/A**

SAN DIEGO CO. HMMD:  
 Facility Id: 123260  
 Business Type: 6HK41  
 EPA Id Number: CAL000038272  
 APN: 437-360-04-00  
 Last HMMD Inspection: 05/03/2011  
 Permit Status: OPEN  
 Permit Expiration: 09/30/2013  
 Facility Owner: HANDLERY HOTELS INC  
 Facility Address: 950 HOTEL CIRCLE N  
 Facility City: SAN DIEGO  
 Facility State: CA  
 Facility Zip: 92108-2905  
 UST Owner: Not reported  
 Handle Regulated Hazmat: Y  
 Own Or Operate UST: Not reported  
 Subject To APSA: Not reported  
 Generate Haz Waste: Y  
 Treat Haz Waste: Not reported  
 Generate Medical Waste: Not reported  
  
 Active Permits:  
 Facility Id: 123260  
 Update Date: 11/02/2012

MAP FINDINGS

Map ID  
 Direction  
 Distance  
 Distance (ft.)Site

EDR ID Number  
 EPA ID Number

Database(s)

**HANDLERY HOTEL (Continued)**

**S106062037**

Case Number: 7681-52-9  
 Name: SODIUM HYPOCHLORITE  
 Other Information: Not reported  
 Material Waste: Material  
 Hazardous Categories 1: ACUTE  
 Hazardous Categories 2: CHRONIC

Facility Id: 123260  
 Update Date: 11/02/2012  
 Case Number: Not reported  
 Name: WASTE 221 WASTE OIL & MIXED OIL  
 Other Information: USED OIL  
 Material Waste: Waste  
 Hazardous Categories 1: Not reported  
 Hazardous Categories 2: Not reported

Facility Id: 123260  
 Update Date: 11/02/2012  
 Case Number: Not reported  
 Name: WASTE 461 PAINT SLUDGE  
 Other Information: THINNER WASTE  
 Material Waste: Waste  
 Hazardous Categories 1: Not reported  
 Hazardous Categories 2: Not reported

85

**MOBIL OIL CO  
 950 W HOTEL CIR  
 SAN DIEGO, CA**

**EDR US Hist Auto Stat 1008998741  
 N/A**

EDR Historical Auto Stations:  
 Name: MOBIL OIL CO  
 Year: 1966  
 Type: GASOLINE STATIONS

85

**HOTEL CIRCLE SEVENTY SIX  
 504 N HOTEL CIR  
 SAN DIEGO, CA 92108**

**CA SWEEPS UST S106927394  
 N/A**

SWEEPS UST:  
 Status: Active  
 Comp Number: 12786  
 Number: 9  
 Board Of Equalization: 44-022643  
 Referral Date: Not reported  
 Action Date: 06-26-92  
 Created Date: 02-29-88  
 Owner Tank Id: Not reported  
 SWRCB Tank Id: Not reported  
 Tank Status: Not reported  
 Capacity: Not reported  
 Active Date: Not reported  
 Tank Use: Not reported  
 STG: Not reported  
 Content: Not reported  
 Number Of Tanks: Not reported

MAP FINDINGS

Map ID  
 Direction  
 Distance  
 Distance (ft.)Site  
 Database(s)  
 EDR ID Number  
 EPA ID Number

**85 HOTEL CIRCLE SERVICE STATION EDR US Hist Auto Stat 1008998978**  
**504 N HOTEL CIR N/A**  
**SAN DIEGO, CA**

EDR Historical Auto Stations:  
 Name: HOTEL CIRCLE SERVICE STATION  
 Year: 1970  
 Type: GASOLINE STATIONS

**85 HOTEL CIRCLE SEVENTY SIX CA San Diego Co. HMMD S106060978**  
**504 HOTEL CIR N/A**  
**SAN DIEGO, CA 92108**

SAN DIEGO CO. HMMD:  
 Facility Id: 112786  
 Business Type: Not reported  
 EPA Id Number: Not reported  
 APN: 437-260-27-00  
 Last HMMD Inspection: 10/24/1988  
 Permit Status: INAC  
 Permit Expiration: Not reported  
 Facility Owner: ATLAS HOTELS  
 Facility Address: 504 HOTEL CIRCLE N  
 Facility City: SAN DIEGO  
 Facility State: CA  
 Facility Zip: 92108-3005  
 UST Owner: ATLAS HOTELS INC  
 Handle Regulated Hazmat: Not reported  
 Own Or Operate UST: Not reported  
 Subject To APSA: Not reported  
 Generate Haz Waste: Y  
 Treat Haz Waste: Not reported  
 Generate Medical Waste: Not reported

UST:  
 UST Name: UNDERGROUND TANK 112786 T001  
 Last Update: 2012-11-02 14:17:38  
 Permit Number: 112786  
 Tank Type: SINGLE WALL  
 Additional Id: 1  
 Capacity Gallons: 7500  
 UST Contents: REGULAR UNLEADED  
 Other Content Info: REGULAR UNLEADED  
 Reg Status: REMOVED  
 Remove Close Date: 1989-02-06 00:00:00  
 Year Installed: Not reported  
 Pipe Type: Not reported  
 Delivery System: SUCTION  
 Monitor Code: 05  
 UST Monitor Method: SW TANK DW PIPE W/ POS SHUTOFF-ALARM ON LLD W/ SIRS:SIR ANALY MONTHLY, TANK TEST BIENNIALY, PIPE TEST ANN 0.1 G/HR OR MO 0.2 G/HR

UST Name: UNDERGROUND TANK 112786 T002  
 Last Update: 2012-11-02 14:17:38  
 Permit Number: 112786  
 Tank Type: SINGLE WALL  
 Additional Id: 2  
 Capacity Gallons: 5100  
 UST Contents: REGULAR UNLEADED  
 Other Content Info: REGULAR UNLEADED

MAP FINDINGS

Map ID  
 Direction  
 Distance  
 Distance (ft.)Site

EDR ID Number  
 EPA ID Number

Database(s)

**HOTEL CIRCLE SEVENTY SIX (Continued)**

**S106060978**

Reg Status: REMOVED  
 Remove Close Date: 1989-02-06 00:00:00  
 Year Installed: Not reported  
 Pipe Type: Not reported  
 Delivery System: Not reported  
 Monitor Code: 05  
 UST Monitor Method: SW TANK DW PIPE W/ POS SHUTOFF-ALARM ON LLD W/ SIRS:SIR ANALY MONTHLY, TANK TEST BIENNIALY, PIPE TEST ANN 0.1 G/HR OR MO 0.2 G/HR

UST Name: UNDERGROUND TANK 112786 T003  
 Last Update: 2012-11-02 14:17:38  
 Permit Number: 112786  
 Tank Type: SINGLE WALL  
 Additional Id: 3  
 Capacity Gallons: 550  
 UST Contents: Not reported  
 Other Content Info: WASTE OIL  
 Reg Status: REMOVED  
 Remove Close Date: 1989-02-06 00:00:00  
 Year Installed: Not reported  
 Pipe Type: Not reported  
 Delivery System: Not reported  
 Monitor Code: 07  
 UST Monitor Method: SW TANK SW PRESSURE PIPE W/RESTRICTIVE LLD W/DAILY RECONCILIATION OR WEEKLY GAUGING: TANK AND PIPE TEST ANNUALLY

85

**ATLAS HOTEL  
 504 HOTEL CIRCLE N  
 SAN DIEGO, CA**

**CA RGA LUST S114578749  
 N/A**

RGA LUST:

2002	ATLAS HOTEL	504 HOTEL CIRCLE N
2001	ATLAS HOTEL	504 HOTEL CIRCLE N
2000	ATLAS HOTEL	504 HOTEL CIRCLE N
1998	ATLAS HOTEL	504 HOTEL CIRCLE N
1997	ATLAS HOTEL	504 HOTEL CIRCLE N
1996	ATLAS HOTEL	504 HOTEL CIRCLE N
1995	ATLAS HOTEL	504 HOTEL CIRCLE N

85

**ATLAS HOTEL  
 504 HOTEL CIRCLE, NORTH  
 SAN DIEGO, CA**

**CA RGA LUST S114578750  
 N/A**

RGA LUST:

1994	ATLAS HOTEL	504 HOTEL CIRCLE, NORTH
1993	ATLAS HOTEL	504 HOTEL CIRCLE, NORTH

MAP FINDINGS

Map ID  
 Direction  
 Distance  
 Distance (ft.)Site

EDR ID Number  
 EPA ID Number

Database(s)

**85 HOTEL CIRCLE SEVENTY SIX  
 504 HOTEL CIRCLE N  
 SAN DIEGO, CA**

**CA RGA LUST S114633514  
 N/A**

RGALUST:

2012	HOTEL CIRCLE SEVENTY SIX	504 HOTEL CIRCLE N
2011	HOTEL CIRCLE SEVENTY SIX	504 HOTEL CIRCLE N
2010	HOTEL CIRCLE SEVENTY SIX	504 HOTEL CIRCLE N
2009	HOTEL CIRCLE SEVENTY SIX	504 HOTEL CIRCLE N
2008	HOTEL CIRCLE SEVENTY SIX	504 HOTEL CIRCLE N
2007	HOTEL CIRCLE SEVENTY SIX	504 HOTEL CIRCLE N
2006	HOTEL CIRCLE SEVENTY SIX	504 HOTEL CIRCLE N
2005	HOTEL CIRCLE SEVENTY SIX	504 HOTEL CIRCLE N
2004	HOTEL CIRCLE SEVENTY SIX	504 HOTEL CIRCLE N
2003	HOTEL CIRCLE SEVENTY SIX	504 HOTEL CIRCLE N

**85 HOTEL CIRCLE SEVENTY SIX  
 504 HOTEL CIRCLE N  
 SAN DIEGO, CA 92108**

**CA LUST U001572774  
 CA HIST UST N/A**

LUST:

Region: STATE  
 Global Id: T0607300245  
 Latitude: 32.7616009  
 Longitude: -117.1676507  
 Case Type: LUST Cleanup Site  
 Status: Completed - Case Closed  
 Status Date: 08/30/1992  
 Lead Agency: SAN DIEGO COUNTY LOP  
 Case Worker: Not reported  
 Local Agency: Not reported  
 RB Case Number: 9UT1406  
 LOC Case Number: H12786-001  
 File Location: Local Agency  
 Potential Media Affect: Aquifer used for drinking water supply  
 Potential Contaminants of Concern: Gasoline  
 Site History: Not reported

Click here to access the California GeoTracker records for this facility:

Status History:

Global Id: T0607300245  
 Status: Completed - Case Closed  
 Status Date: 08/30/1992

Global Id: T0607300245  
 Status: Open - Case Begin Date  
 Status Date: 05/11/1989

Regulatory Activities:

Global Id: T0607300245  
 Action Type: Other  
 Date: 05/11/1989  
 Action: Leak Began

Global Id: T0607300245  
 Action Type: Other  
 Date: 05/11/1989  
 Action: Leak Discovery

MAP FINDINGS

Map ID  
 Direction  
 Distance  
 Distance (ft.)Site

EDR ID Number  
 EPA ID Number

Database(s)

**HOTEL CIRCLE SEVENTY SIX (Continued)**

**U001572774**

Global Id: T0607300245  
 Action Type: Other  
 Date: 05/11/1989  
 Action: Leak Stopped

Global Id: T0607300245  
 Action Type: ENFORCEMENT  
 Date: 05/23/1989  
 Action: Notice of Responsibility

Global Id: T0607300245  
 Action Type: Other  
 Date: 05/11/1989  
 Action: Leak Reported

**HIST UST:**

Region: STATE  
 Facility ID: 00000059619  
 Facility Type: Gas Station  
 Other Type: Not reported  
 Contact Name: RALPH COULTER  
 Telephone: 6192952626  
 Owner Name: ATLAS HOTELS, INC.  
 Owner Address: 500 HOTEL CIRCLE NORTH  
 Owner City,St,Zip: SAN DIEGO, CA 92108  
 Total Tanks: 0003

Tank Num: 001  
 Container Num: U LEADED  
 Year Installed: Not reported  
 Tank Capacity: 00007400  
 Tank Used for: PRODUCT  
 Type of Fuel: UNLEADED  
 Container Construction Thickness: Not reported  
 Leak Detection: Stock Inventor

Tank Num: 002  
 Container Num: SUPER  
 Year Installed: Not reported  
 Tank Capacity: 00005300  
 Tank Used for: PRODUCT  
 Type of Fuel: PREMIUM  
 Container Construction Thickness: Not reported  
 Leak Detection: Stock Inventor

Tank Num: 003  
 Container Num: #3  
 Year Installed: Not reported  
 Tank Capacity: 00000500  
 Tank Used for: WASTE  
 Type of Fuel: WASTE OIL  
 Container Construction Thickness: Not reported  
 Leak Detection: Stock Inventor



MAP FINDINGS

Map ID  
 Direction  
 Distance  
 Distance (ft.)Site

EDR ID Number  
 EPA ID Number

Database(s)

**85 HOTEL CIRCLE SEVENTY SIX  
 504 HOTEL CIRCLE N  
 SAN DIEGO, CA 92108**

**CA SAN DIEGO CO. SAM**

**S108407082  
 N/A**

SAN DIEGO CO. SAM:  
 Case Number: H12786-001  
 Agency: DEH Site Assessment & Mitigation  
**Funding: LOP - Federal Fund**  
 Facility Type: Drinking Water Aquifer Impacted  
 Facility Status: Closed Case  
 Date: 8/30/1992  
 Date Began: 5/11/1989

**85 ATLAS HOTEL  
 504 HOTEL CIRCLE N  
 SAN DIEGO, CA 92108**

**CA LUST**

**1000303951  
 N/A**

LUST REG 9:  
 Region: 9  
 Status: Case Closed  
 Case Number: 9UT1406  
 Local Case: H12786-001  
 Substance: Gasoline  
 Qty Leaked: Not reported  
 Abate Method: Excavate and Treat - remove contaminated soil and treat (includes spreading or land farming)  
 Local Agency: San Diego  
 How Found: Other Means  
 How Stopped: Not reported  
 Source: Not reported  
 Cause: Not reported  
 Lead Agency: Local Agency  
 Case Type: Aquifer affected  
 Date Found: 05/19/1989  
 Date Stopped: 05/11/1989  
 Confirm Date: 05/11/1989  
 Submit Workplan: Not reported  
 Prelim Assess: 06/07/1989  
 Desc Pollution: Not reported  
 Remed Plan: / /  
 Remed Action: Not reported  
 Began Monitor: Not reported  
 Release Date: 01/24/1990  
 Enforce Date: 5/23/89  
 Closed Date: 8/17/92  
 Enforce Type: SEL  
 Pilot Program: LOP  
 Basin Number: 907.11  
 GW Depth: 10'  
 Beneficial Use: Municipal groundwater use  
 NPDES Number: Not reported  
 Priority: Low priority. Priority ranking can change over time.  
 File Dispn: File discarded, case closed  
 Interim Remedial Actions: Yes  
 Cleanup and Abatement order Number: Not reported  
 Waste Discharge Requirement Number: Not reported

MAP FINDINGS

Map ID  
 Direction  
 Distance  
 Distance (ft.)Site  
 Database(s)  
 EPA ID Number  
 EDR ID Number

85 HOTEL CIRCLE SERVICE STATION EDR US Hist Auto Stat 1008999351  
 504 HOTEL CIR N N/A  
 SAN DIEGO, CA

EDR Historical Auto Stations:  
 Name: HOTEL CIRCLE SERVICE STATION  
 Year: 1975  
 Type: GASOLINE STATIONS

85 ATLAS HOTEL CA RGA LUST S114578748  
 504 HOTEL CIRCLE NORTH N/A  
 SAN DIEGO, CA

RGA LUST:  
 1992 ATLAS HOTEL 504 HOTEL CIRCLE NORTH

85 ATLAS HOTELS EXHIBIT HALL CA NPDES S117695106  
 500 HOTEL CIRCLE NORTH N/A  
 SAN DIEGO, CA 92108

NPDES:  
 Npdes Number: Not reported  
 Facility Status: Not reported  
 Agency Id: Not reported  
 Region: 9  
 Regulatory Measure Id: 287524  
 Order No: Not reported  
 Regulatory Measure Type: Construction  
 Place Id: Not reported  
 WDID: 9 37C337142  
 Program Type: Not reported  
 Adoption Date Of Regulatory Measure: Not reported  
 Effective Date Of Regulatory Measure: Not reported  
 Expiration Date Of Regulatory Measure: Not reported  
 Termination Date Of Regulatory Measure: 05/27/2010  
 Discharge Name: Not reported  
 Discharge Address: Not reported  
 Discharge City: Not reported  
 Discharge State: Not reported  
 Discharge Zip: Not reported  
 RECEIVED DATE: 05/09/2008  
 PROCESSED DATE: 10/13/2005  
 STATUS CODE NAME: Terminated  
 STATUS DATE: 05/27/2010  
 PLACE SIZE: 2  
 PLACE SIZE UNIT: Acres  
 FACILITY CONTACT NAME: Dave Homa  
 FACILITY CONTACT TITLE: Not reported  
 FACILITY CONTACT PHONE: 619-291-2232  
 FACILITY CONTACT PHONE EXT: Not reported  
 FACILITY CONTACT EMAIL: Not reported  
 OPERATOR NAME: Atlas Hotels, Inc.  
 OPERATOR ADDRESS: 500 Hotel Cir N  
 OPERATOR CITY: San Diego  
 OPERATOR STATE: California

MAP FINDINGS

Map ID  
 Direction  
 Distance  
 Distance (ft.)Site

EDR ID Number  
 EPA ID Number

Database(s)

**ATLAS HOTELS EXHIBIT HALL (Continued)**

**S117695106**

OPERATOR ZIP:	92108
OPERATOR CONTACT NAME:	Dave Homa
OPERATOR CONTACT TITLE:	Not reported
OPERATOR CONTACT PHONE:	619-291-2232
OPERATOR CONTACT PHONE EXT:	Not reported
OPERATOR CONTACT EMAIL:	Not reported
OPERATOR TYPE:	Other
DEVELOPER NAME:	BYLOR
DEVELOPER ADDRESS:	6490 Marindustry Dr
DEVELOPER CITY:	San Diego
DEVELOPER STATE:	California
DEVELOPER ZIP:	92121
DEVELOPER CONTACT NAME:	Greg Melton
DEVELOPER CONTACT TITLE:	Not reported
CONSTYPE LINEAR UTILITY IND:	Not reported
EMERGENCY PHONE NO:	619-291-2232
EMERGENCY PHONE EXT:	Not reported
CONSTYPE ABOVE GROUND IND:	Not reported
CONSTYPE BELOW GROUND IND:	Not reported
CONSTYPE CABLE LINE IND:	Not reported
CONSTYPE COMM LINE IND:	Not reported
CONSTYPE COMMERTIAL IND:	Y
CONSTYPE ELECTRICAL LINE IND:	Not reported
CONSTYPE GAS LINE IND:	Not reported
CONSTYPE INDUSTRIAL IND:	Not reported
CONSTYPE OTHER DESRIPTION:	Not reported
CONSTYPE OTHER IND:	Not reported
CONSTYPE RECONS IND:	Not reported
CONSTYPE RESIDENTIAL IND:	Not reported
CONSTYPE TRANSPORT IND:	Not reported
CONSTYPE UTILITY DESCRIPTION:	Not reported
CONSTYPE UTILITY IND:	Not reported
CONSTYPE WATER SEWER IND:	Not reported
DIR DISCHARGE USWATER IND:	Not reported
RECEIVING WATER NAME:	San Diego River
CERTIFIER NAME:	Greg Melton
CERTIFIER TITLE:	Director Of Engineering
CERTIFICATION DATE:	05-OCT-05
PRIMARY SIC:	Not reported
SECONDARY SIC:	Not reported
TERTIARY SIC:	Not reported

85

**ATLAS HOTEL  
 504 HOTEL  
 SAN DEIGO, CA**

**CA HIST CORTESE S104747492  
 N/A**

HIST CORTESE:  
 Region: CORTESE  
 Facility County Code: 37  
 Reg By: LTNKA  
 Reg Id: 9UT1406

MAP FINDINGS

Map ID  
 Direction  
 Distance  
 Distance (ft.)Site

EDR ID Number  
 Database(s) EPA ID Number

**85 FIRESTONE FASHION VALLEY 35F1 CA HIST UST 1000222900**  
**140 FASHION VLY N/A**  
**SAN DIEGO, CA 92108**

HIST UST:  
 Region: STATE  
 Facility ID: 00000005929  
 Facility Type: Other  
 Other Type: AUTO SERVICE CENTER  
 Contact Name: BOB CHAN  
 Telephone: 6192976440  
 Owner Name: J.C. PENNY CO. INC.  
 Owner Address: 1301 AVENUE OF THE AMERICA  
 Owner City,St,Zip: NEW YORK, NY 10019  
 Total Tanks: 0001

Tank Num: 001  
 Container Num: 1  
 Year Installed: Not reported  
 Tank Capacity: 00000550  
 Tank Used for: WASTE  
 Type of Fuel: WASTE OIL  
 Container Construction Thickness: Not reported  
 Leak Detection: None

**85 EDR US Hist Auto Stat 1015219091**  
**140 FASHION VLY N/A**  
**SAN DIEGO, CA 92108**

EDR Historical Auto Stations:

Name: AMERICAN TIRE & SERVICE  
 Year: 2002  
 Address: 140 FASHION VLY

Name: FIRESTONE TIRE AND SERVICE CENTER  
 Year: 2005  
 Address: 140 FASHION VLY

Name: FIRESTONE TIRE & SERVICE CENTER  
 Year: 2006  
 Address: 140 FASHION VLY

Name: FIRESTONE TIRE & SERVICE CENTER  
 Year: 2007  
 Address: 140 FASHION VLY

Name: FIRESTONE TIRE & SERVICE CENTERS  
 Year: 2008  
 Address: 140 FASHION VLY

Name: FIRESTONE TIRE & SERVICE CENTER  
 Year: 2009  
 Address: 140 FASHION VLY

MAP FINDINGS

Map ID  
 Direction  
 Distance  
 Distance (ft.)Site

EDR ID Number  
 EPA ID Number

Database(s)

**85 FIRESTONE TIRE AND RUBBER  
 140 FASHION VALLEY  
 SAN DIEGO, CA 92108**

**CA HIST CORTESE S104406446  
 CA LUST N/A**

HIST CORTESE:

Region: CORTESE  
 Facility County Code: 37  
 Reg By: LTNKA  
 Reg Id: 9UT222

LUST REG 9:

Region: 9  
 Status: Case Closed  
 Case Number: 9UT222  
 Local Case: H15985-001  
 Substance: Waste Oil  
 Qty Leaked: Not reported  
 Abate Method: Not reported  
 Local Agency: San Diego  
 How Found: Tank Closure  
 How Stopped: Close Tank  
 Source: Piping  
 Cause: Overfill  
 Lead Agency: Local Agency  
 Case Type: Soil only  
 Date Found: 11/03/1986  
 Date Stopped: 11/03/1986  
 Confirm Date: / /  
 Submit Workplan: Not reported  
 Prelim Assess: / /  
 Desc Pollution: Not reported  
 Remed Plan: / /  
 Remed Action: Not reported  
 Began Monitor: Not reported  
 Release Date: 11/25/1986  
 Enforce Date: Not reported  
 Closed Date: 1/27/87  
 Enforce Type: Not reported  
 Pilot Program: LOP  
 Basin Number: 907.11  
 GW Depth: >10  
 Beneficial Use: Not reported  
 NPDES Number: Not reported  
 Priority: Low priority. Priority ranking can change over time.  
 File Dispn: File discarded, case closed  
 Interim Remedial Actions: Yes  
 Cleanup and Abatement order Number: Not reported  
 Waste Discharge Requirement Number: Not reported

**85 FIRESTONE TIRE AND RUBBER  
 140 FASHION VALLEY  
 SAN DIEGO, CA**

**CA RGA LUST S114620448  
 N/A**

RGA LUST:

2002	FIRESTONE TIRE AND RUBBER	140 FASHION VALLEY
2001	FIRESTONE TIRE AND RUBBER	140 FASHION VALLEY
2000	FIRESTONE TIRE AND RUBBER	140 FASHION VALLEY
1998	FIRESTONE TIRE AND RUBBER	140 FASHION VALLEY
1997	FIRESTONE TIRE AND RUBBER	140 FASHION VALLEY

MAP FINDINGS

Map ID  
 Direction  
 Distance  
 Distance (ft.)Site

EDR ID Number  
 EPA ID Number

Database(s)

**FIRESTONE TIRE AND RUBBER (Continued)**

**S114620448**

1996	FIRESTONE TIRE AND RUBBER	140 FASHION VALLEY
1995	FIRESTONE TIRE AND RUBBER	140 FASHION VALLEY
1994	FIRESTONE TIRE AND RUBBER	140 FASHION VALLEY
1993	FIRESTONE TIRE AND RUBBER	140 FASHION VALLEY
1992	FIRESTONE TIRE AND RUBBER	140 FASHION VALLEY

85

**FIRESTONE  
 140 FASHION VALLEY CIR  
 SAN DIEGO, CA 92108**

**CA SWEEPS UST**

**S106926214  
 N/A**

SWEEPS UST:

Status: Active  
 Comp Number: 15985  
 Number: 9  
 Board Of Equalization: 44-022934  
 Referral Date: Not reported  
 Action Date: 06-26-92  
 Created Date: 02-29-88  
 Owner Tank Id: Not reported  
 SWRCB Tank Id: 37-000-015985-000002  
 Tank Status: A  
 Capacity: 550  
 Active Date: Not reported  
 Tank Use: PETROLEUM  
 STG: W  
 Content: Not reported  
 Number Of Tanks: 1

Status: Not reported  
 Comp Number: 15985  
 Number: Not reported  
 Board Of Equalization: 44-022934  
 Referral Date: Not reported  
 Action Date: Not reported  
 Created Date: Not reported  
 Owner Tank Id: Not reported  
 SWRCB Tank Id: 37-000-015985-000001  
 Tank Status: Not reported  
 Capacity: 550  
 Active Date: Not reported  
 Tank Use: PETROLEUM  
 STG: WASTE  
 Content: Not reported  
 Number Of Tanks: 1

85

**FIRESTONE STORE #22F2  
 140 FASHION VALLEY RD  
 SAN DIEGO, CA 92108**

**CA HAZNET**

**S113008333  
 N/A**

HAZNET:

envid: S113008333  
 Year: 2004  
 GEPAID: CAD981631195  
 Contact: JIM NASTOF/CONTROLLER  
 Telephone: 9499514616  
 Mailing Name: Not reported

MAP FINDINGS

Map ID  
 Direction  
 Distance  
 Distance (ft.)Site

EDR ID Number  
 EPA ID Number

Database(s)

**FIRESTONE STORE #22F2 (Continued)**

**S113008333**

Mailing Address: 24031 EL TORO ROAD SUITE 250  
 Mailing City,St,Zip: LAGUNA HILLS, CA 926532261  
 Gen County: Not reported  
 TSD EPA ID: CAD028409019  
 TSD County: Not reported  
 Waste Category: Other organic solids  
 Disposal Method: Transfer Station  
 Tons: 0.12  
 Facility County: San Diego

envid: S113008333  
 Year: 1997  
 GEPAID: CAD981631195  
 Contact: BRIDGESTONE/FIRESTONE INC  
 Telephone: 9499514616  
 Mailing Name: Not reported  
 Mailing Address: 24031 EL TORO ROAD SUITE 250  
 Mailing City,St,Zip: LAGUNA HILLS, CA 926532261  
 Gen County: Not reported  
 TSD EPA ID: CAT080013352  
 TSD County: Not reported  
 Waste Category: Unspecified oil-containing waste  
 Disposal Method: Recycler  
 Tons: .3836  
 Facility County: San Diego

envid: S113008333  
 Year: 1994  
 GEPAID: CAD981631195  
 Contact: BRIDGESTONE/FIRESTONE INC  
 Telephone: 9499514616  
 Mailing Name: Not reported  
 Mailing Address: 24031 EL TORO ROAD SUITE 250  
 Mailing City,St,Zip: LAGUNA HILLS, CA 926532261  
 Gen County: Not reported  
 TSD EPA ID: CAT000613976  
 TSD County: Not reported  
 Waste Category: Unspecified organic liquid mixture  
 Disposal Method: Transfer Station  
 Tons: .3300  
 Facility County: San Diego

envid: S113008333  
 Year: 1994  
 GEPAID: CAD981631195  
 Contact: BRIDGESTONE/FIRESTONE INC  
 Telephone: 9499514616  
 Mailing Name: Not reported  
 Mailing Address: 24031 EL TORO ROAD SUITE 250  
 Mailing City,St,Zip: LAGUNA HILLS, CA 926532261  
 Gen County: Not reported  
 TSD EPA ID: CAD981696420  
 TSD County: Not reported  
 Waste Category: Oil/water separation sludge  
 Disposal Method: Transfer Station  
 Tons: .4587  
 Facility County: San Diego

MAP FINDINGS

Map ID  
 Direction  
 Distance  
 Distance (ft.)Site

EDR ID Number  
 EPA ID Number

Database(s)

**FIRESTONE STORE #22F2 (Continued)**

**S113008333**

envid: S113008333  
 Year: 1994  
 GEPAID: CAD981631195  
 Contact: BRIDGESTONE/FIRESTONE INC  
 Telephone: 9499514616  
 Mailing Name: Not reported  
 Mailing Address: 24031 EL TORO ROAD SUITE 250  
 Mailing City,St,Zip: LAGUNA HILLS, CA 926532261  
 Gen County: Not reported  
 TSD EPA ID: CAT000646117  
 TSD County: Not reported  
 Waste Category: Other organic solids  
 Disposal Method: Disposal, Land Fill  
 Tons: .1000  
 Facility County: San Diego

[Click this hyperlink](#) while viewing on your computer to access 3 additional CA\_HAZNET: record(s) in the EDR Site Report.

85

**JC PENNY COMPANY INC  
 202 FASHION VALLEY RD  
 SAN DIEGO, CA 92108**

**CA HAZNET**

**S112863154  
 N/A**

HAZNET:

envid: S112863154  
 Year: 2013  
 GEPAID: CAC002735932  
 Contact: JENNIFER MARTINELLI  
 Telephone: 6269604728  
 Mailing Name: Not reported  
 Mailing Address: 202 FASHION VALLEY DR  
 Mailing City,St,Zip: SAN DIEGO, CA 92108  
 Gen County: San Diego  
 TSD EPA ID: AZC950823111  
 TSD County: 99  
 Waste Category: Not reported  
 Disposal Method: Landfill Or Surface Impoundment That Will Be Closed As Landfill( To Include On-Site Treatment And/Or Stabilization)  
 Tons: 0.8428  
 Facility County: Not reported

envid: S112863154  
 Year: 2013  
 GEPAID: CAC002735932  
 Contact: JENNIFER MARTINELLI  
 Telephone: 6269604728  
 Mailing Name: Not reported  
 Mailing Address: 202 FASHION VALLEY DR  
 Mailing City,St,Zip: SAN DIEGO, CA 92108  
 Gen County: San Diego  
 TSD EPA ID: AZC950823111  
 TSD County: 99  
 Waste Category: Not reported  
 Disposal Method: Landfill Or Surface Impoundment That Will Be Closed As Landfill( To Include On-Site Treatment And/Or Stabilization)  
 Tons: 0.4  
 Facility County: Not reported



MAP FINDINGS

Map ID			EDR ID Number
Direction			
Distance			
Distance (ft.)Site		Database(s)	EPA ID Number

---

**JC PENNY COMPANY INC (Continued)**

**S112863154**

envid: S112863154  
 Year: 1995  
 GEPAID: CAC001048920  
 Contact: JC PENNY COMPANY INC  
 Telephone: 0000000000  
 Mailing Name: Not reported  
 Mailing Address: 202 FASHION VALLEY RD  
 Mailing City,St,Zip: SAN DIEGO, CA 921080000  
 Gen County: Not reported  
 TSD EPA ID: AZD049318009  
 TSD County: Not reported  
 Waste Category: Liquids with halogenated organic compounds >= 1,000 Mg./L  
 Disposal Method: Recycler  
 Tons: .6880  
 Facility County: San Diego

**85 BROADWAY DEPT STORE #38  
275 FASHION VALLEY  
SAN DIEGO, CA 92108**

**CA HAZNET S113180385  
N/A**

HAZNET:  
 envid: S113180385  
 Year: 1999  
 GEPAID: CAX000107201  
 Contact: Not reported  
 Telephone: 0000000000  
 Mailing Name: Not reported  
 Mailing Address: Not reported  
 Mailing City,St,Zip: LOS ANGELES, CA 900310000  
 Gen County: Not reported  
 TSD EPA ID: CAD050806850  
 TSD County: Not reported  
 Waste Category: Off-specification, aged or surplus organics  
 Disposal Method: Transfer Station  
 Tons: .6375  
 Facility County: San Diego

**85 1X BROADWAY DEPARTMENT STORES  
275 FASHION VALLEY  
SAN DIEGO, CA 92108**

**CA HAZNET S112850892  
N/A**

HAZNET:  
 envid: S112850892  
 Year: 1993  
 GEPAID: CAC000895976  
 Contact: CARTER HARDY HALE  
 Telephone: 0000000000  
 Mailing Name: Not reported  
 Mailing Address: 275 FASHION VALLEY  
 Mailing City,St,Zip: SAN DIEGO, CA 921080000  
 Gen County: Not reported  
 TSD EPA ID: Not reported  
 TSD County: Not reported  
 Waste Category: Unspecified oil-containing waste  
 Disposal Method: Not reported  
 Tons: 0.2084999999

MAP FINDINGS

Map ID  
 Direction  
 Distance  
 Distance (ft.)Site

EDR ID Number  
 EPA ID Number

Database(s)

**1X BROADWAY DEPARTMENT STORES (Continued)**

**S112850892**

Facility County: San Diego  
 envid: S112850892  
 Year: 1993  
 GEPAID: CAC000895976  
 Contact: CARTER HARDY HALE  
 Telephone: 0000000000  
 Mailing Name: Not reported  
 Mailing Address: 275 FASHION VALLEY  
 Mailing City,St,Zip: SAN DIEGO, CA 921080000  
 Gen County: Not reported  
 TSD EPA ID: CAT080031628  
 TSD County: Not reported  
 Waste Category: Waste oil and mixed oil  
 Disposal Method: Not reported  
 Tons: 0.69630000000  
 Facility County: San Diego

envid: S112850892  
 Year: 1993  
 GEPAID: CAC000895976  
 Contact: CARTER HARDY HALE  
 Telephone: 0000000000  
 Mailing Name: Not reported  
 Mailing Address: 275 FASHION VALLEY  
 Mailing City,St,Zip: SAN DIEGO, CA 921080000  
 Gen County: Not reported  
 TSD EPA ID: CAT080031628  
 TSD County: Not reported  
 Waste Category: Not reported  
 Disposal Method: Recycler  
 Tons: 0  
 Facility County: San Diego

85

**FASHION VALLEY VENTURES  
 310 FASHION VALLEY RD  
 SAN DIEGO, CA 92108**

**CA HAZNET S112842654  
 N/A**

HAZNET:  
 envid: S112842654  
 Year: 1995  
 GEPAID: CAC000753608  
 Contact: FASHION VALLEY VENTURES  
 Telephone: 0000000000  
 Mailing Name: Not reported  
 Mailing Address: 452 FASHION VALLEY RD  
 Mailing City,St,Zip: SAN DIEGO, CA 921080000  
 Gen County: Not reported  
 TSD EPA ID: CAD009007626  
 TSD County: Not reported  
 Waste Category: Asbestos containing waste  
 Disposal Method: Disposal, Land Fill  
 Tons: 4.2140  
 Facility County: San Diego

MAP FINDINGS

Map ID  
 Direction  
 Distance  
 Distance (ft.)Site  
 Database(s)  
 EDR ID Number  
 EPA ID Number

85 **312 FASHION VLY** **EDR US Hist Auto Stat** **1015415089**  
**SAN DIEGO, CA 92108** **N/A**

EDR Historical Auto Stations:

Name: BODY SHOP SKIN & HAIR CARE  
 Year: 1999  
 Address: 312 FASHION VLY

Name: BODY SHOP SKIN & HAIR CARE  
 Year: 2000  
 Address: 312 FASHION VLY

85 **60 MINUTES PHOTO** **CA San Diego Co. HMMD** **S104753573**  
**340 FASHION VALLEY** **N/A**  
**SAN DIEGO, CA 92108**

SAN DIEGO CO. HMMD:

Facility Id: 133066  
 Business Type: Not reported  
 EPA Id Number: Not reported  
 APN: 437-240-28-00  
 Last HMMD Inspection: 05/07/1992  
 Permit Status: INAC  
 Permit Expiration: 05/07/1992  
 Facility Owner: AL MARQUEZ  
 Facility Address: 340 FASHION VALLEY  
 Facility City: SAN DIEGO  
 Facility State: CA  
 Facility Zip: 92108-  
 UST Owner: Not reported  
 Handle Regulated Hazmat: Not reported  
 Own Or Operate UST: Not reported  
 Subject To APSA: Not reported  
 Generate Haz Waste: Y  
 Treat Haz Waste: Not reported  
 Generate Medical Waste: Not reported

85 **1X FASHION VALLEY VENTURE** **CA HAZNET** **S112838242**  
**352 FASHION VALLEY** **N/A**  
**SAN DIEGO, CA 92108**

HAZNET:

envid: S112838242  
 Year: 1997  
 GEPAID: CAC000552776  
 Contact: FASHION VALLEY VENTURE  
 Telephone: 0000000000  
 Mailing Name: Not reported  
 Mailing Address: Not reported  
 Mailing City,St,Zip: SAN DIEGO, CA 921080000  
 Gen County: Not reported  
 TSD EPA ID: AZC950823111  
 TSD County: Not reported  
 Waste Category: Asbestos containing waste  
 Disposal Method: Disposal, Land Fill  
 Tons: .6741  
 Facility County: San Diego

MAP FINDINGS

Map ID  
 Direction  
 Distance  
 Distance (ft.)Site

EDR ID Number  
 Database(s)  
 EPA ID Number

**85**      **1X IMAGINAN**      **CA HAZNET**      **S112844778**  
**385 FASHION VALLEY**      **N/A**  
**SAN DIEGO, CA 92108**

HAZNET:  
 envid:                    S112844778  
 Year:                    1993  
 GEPAID:                CAC000780224  
 Contact:                MACY'S  
 Telephone:              0000000000  
 Mailing Name:         Not reported  
 Mailing Address:      SAME  
 Mailing City,St,Zip:   CA 921080000  
 Gen County:            Not reported  
 TSD EPA ID:            CAD009007626  
 TSD County:            Not reported  
 Waste Category:       Asbestos containing waste  
 Disposal Method:      Disposal, Land Fill  
 Tons:                    3.3712  
 Facility County:        San Diego

**85**      **FASHION VALLEY VENTURE**      **CA HAZNET**      **S112856576**  
**394 FASHION VALLEY**      **N/A**  
**SAN DIEGO, CA 92108**

HAZNET:  
 envid:                    S112856576  
 Year:                    1994  
 GEPAID:                CAC000961656  
 Contact:                FASHION VALLEY VENTURE  
 Telephone:              6192973381  
 Mailing Name:         Not reported  
 Mailing Address:      452 FASHION VALLEY  
 Mailing City,St,Zip:   SAN DIEGO, CA 921080000  
 Gen County:            Not reported  
 TSD EPA ID:            CAD009007626  
 TSD County:            Not reported  
 Waste Category:       Asbestos containing waste  
 Disposal Method:      Disposal, Land Fill  
 Tons:                    1.6856  
 Facility County:        San Diego

**85**      **BLOOMINGDALE'S INC**      **CA HAZNET**      **S113145836**  
**399 FASHION VALLEY**      **N/A**  
**SAN DIEGO, CA 92108**

HAZNET:  
 envid:                    S113145836  
 Year:                    2013  
 GEPAID:                CAL000315171  
 Contact:                MICHAEL FERRERA  
 Telephone:              2127052424  
 Mailing Name:         Not reported  
 Mailing Address:      7 W 7TH ST  
 Mailing City,St,Zip:   CINCINNATI, OH 452020000  
 Gen County:            San Diego  
 TSD EPA ID:            TXD077603371  
 TSD County:            99

MAP FINDINGS

Map ID  
 Direction  
 Distance  
 Distance (ft.)Site

EDR ID Number  
 EPA ID Number

Database(s)

**BLOOMINGDALE'S INC (Continued)**

**S113145836**

Waste Category: Not reported  
 Disposal Method: Fuel Blending Prior To Energy Recovery At Another Site  
 Tons: 0.4  
 Facility County: Not reported

envid: S113145836  
 Year: 2013  
 GEPAID: CAL000315171  
 Contact: MICHAEL FERRERA  
 Telephone: 2127052424  
 Mailing Name: Not reported  
 Mailing Address: 7 W 7TH ST  
 Mailing City,St,Zip: CINCINNATI, OH 452020000  
 Gen County: San Diego  
 TSD EPA ID: NED981723513  
 TSD County: 99

Waste Category: Not reported  
 Disposal Method: Incineration--Thermal Destruction Other Than Use As A Fuel  
 Tons: 0.1875  
 Facility County: Not reported

envid: S113145836  
 Year: 2013  
 GEPAID: CAL000315171  
 Contact: MICHAEL FERRERA  
 Telephone: 2127052424  
 Mailing Name: Not reported  
 Mailing Address: 7 W 7TH ST  
 Mailing City,St,Zip: CINCINNATI, OH 452020000  
 Gen County: San Diego  
 TSD EPA ID: NED981723513  
 TSD County: 99

Waste Category: Not reported  
 Disposal Method: Incineration--Thermal Destruction Other Than Use As A Fuel  
 Tons: 0.78  
 Facility County: Not reported

envid: S113145836  
 Year: 2013  
 GEPAID: CAL000315171  
 Contact: MICHAEL FERRERA  
 Telephone: 2127052424  
 Mailing Name: Not reported  
 Mailing Address: 7 W 7TH ST  
 Mailing City,St,Zip: CINCINNATI, OH 452020000  
 Gen County: San Diego  
 TSD EPA ID: AZC950823111  
 TSD County: 99

Waste Category: Not reported  
 Disposal Method: Landfill Or Surface Impoundment That Will Be Closed As Landfill( To Include On-Site Treatment And/Or Stabilization)  
 Tons: 0.4  
 Facility County: Not reported

envid: S113145836  
 Year: 2013  
 GEPAID: CAL000315171

MAP FINDINGS

Map ID  
 Direction  
 Distance  
 Distance (ft.)Site

EDR ID Number  
 EPA ID Number

Database(s)

**BLOOMINGDALE'S INC (Continued)**

**S113145836**

Contact: MICHAEL FERRERA  
 Telephone: 2127052424  
 Mailing Name: Not reported  
 Mailing Address: 7 W 7TH ST  
 Mailing City,St,Zip: CINCINNATI, OH 452020000  
 Gen County: San Diego  
 TSD EPA ID: ARD069748192  
 TSD County: 99  
 Waste Category: Not reported  
 Disposal Method: Incineration--Thermal Destruction Other Than Use As A Fuel  
 Tons: 0.125  
 Facility County: Not reported

[Click this hyperlink](#) while viewing on your computer to access  
 18 additional CA\_HAZNET: record(s) in the EDR Site Report.

85

**FASHION VALLEY SHOPPING CTR  
 452 FASHION VALLEY RD  
 SAN DIEGO, CA 92108**

**CA HAZNET S113091730  
 N/A**

HAZNET:

envid: S113091730  
 Year: 2000  
 GEPAID: CAL000174321  
 Contact: ART AUSTIN/MAINT SUPV  
 Telephone: 6196889112  
 Mailing Name: Not reported  
 Mailing Address: 7007 FRIARS RD STE 392  
 Mailing City,St,Zip: SAN DIEGO, CA 921080000  
 Gen County: Not reported  
 TSD EPA ID: CAD009007626  
 TSD County: Not reported  
 Waste Category: Asbestos containing waste  
 Disposal Method: Disposal, Land Fill  
 Tons: 2.52  
 Facility County: San Diego

envid: S113091730  
 Year: 2000  
 GEPAID: CAL000174321  
 Contact: ART AUSTIN/MAINT SUPV  
 Telephone: 6196889112  
 Mailing Name: Not reported  
 Mailing Address: 7007 FRIARS RD STE 392  
 Mailing City,St,Zip: SAN DIEGO, CA 921080000  
 Gen County: Not reported  
 TSD EPA ID: CAD028409019  
 TSD County: Not reported  
 Waste Category: Other organic solids  
 Disposal Method: Transfer Station  
 Tons: 0.14  
 Facility County: San Diego

envid: S113091730  
 Year: 1999  
 GEPAID: CAL000174321  
 Contact: WQUITABLE LIFE ASSURANCE  
 Telephone: 0000000000

MAP FINDINGS

Map ID  
 Direction  
 Distance  
 Distance (ft.)Site

EDR ID Number  
 EPA ID Number

Database(s)

**FASHION VALLEY SHOPPING CTR (Continued)**

**S113091730**

Mailing Name: Not reported  
 Mailing Address: 7007 FRIARS RD STE 392  
 Mailing City,St,Zip: SAN DIEGO, CA 921080000  
 Gen County: Not reported  
 TSD EPA ID: CAD028409019  
 TSD County: Not reported  
 Waste Category: Other organic solids  
 Disposal Method: Transfer Station  
 Tons: .3850  
 Facility County: San Diego

envid: S113091730  
 Year: 1998  
 GEPAID: CAL000174321  
 Contact: WQUITABLE LIFE ASSURANCE  
 Telephone: 0000000000  
 Mailing Name: Not reported  
 Mailing Address: 7007 FRIARS RD STE 392  
 Mailing City,St,Zip: SAN DIEGO, CA 921080000  
 Gen County: Not reported  
 TSD EPA ID: CAD009007626  
 TSD County: Not reported  
 Waste Category: Asbestos containing waste  
 Disposal Method: Disposal, Land Fill  
 Tons: 5.0568  
 Facility County: San Diego

envid: S113091730  
 Year: 1998  
 GEPAID: CAL000174321  
 Contact: WQUITABLE LIFE ASSURANCE  
 Telephone: 0000000000  
 Mailing Name: Not reported  
 Mailing Address: 7007 FRIARS RD STE 392  
 Mailing City,St,Zip: SAN DIEGO, CA 921080000  
 Gen County: Not reported  
 TSD EPA ID: CAD028409019  
 TSD County: Not reported  
 Waste Category: Other organic solids  
 Disposal Method: Transfer Station  
 Tons: .2450  
 Facility County: San Diego

Click this hyperlink while viewing on your computer to access  
 3 additional CA\_HAZNET: record(s) in the EDR Site Report.

85

**1X FASHION VALLEY VENTURE  
 512 FASHION VALLEY  
 SAN DIEGO, CA 92108**

**CA HAZNET S112850850  
 N/A**

HAZNET:  
 envid: S112850850  
 Year: 1993  
 GEPAID: CAC000895560  
 Contact: Not reported  
 Telephone: 0000000000  
 Mailing Name: Not reported  
 Mailing Address: 452 FASHION VALLEY

MAP FINDINGS

Map ID			EDR ID Number
Direction			
Distance			
Distance (ft.)Site		Database(s)	EPA ID Number

---

**1X FASHION VALLEY VENTURE (Continued)**

**S112850850**

Mailing City,St,Zip: SAN DIEGO, CA 921080000  
 Gen County: Not reported  
 TSD EPA ID: CAD009007626  
 TSD County: Not reported  
 Waste Category: Asbestos containing waste  
 Disposal Method: Disposal, Land Fill  
 Tons: 0.16850000000  
 Facility County: San Diego

**85 FASHION VALLEY VENTURE  
 583 FASHION VALLEY  
 SAN DIEGO, CA 92108**

**CA HAZNET S112853606  
 N/A**

HAZNET:  
 envid: S112853606  
 Year: 1994  
 GEPAID: CAC000927096  
 Contact: Not reported  
 Telephone: 0000000000  
 Mailing Name: Not reported  
 Mailing Address: 452 FASHION VALLEY  
 Mailing City,St,Zip: SAN DIEGO, CA 921080000  
 Gen County: Not reported  
 TSD EPA ID: CAD009007626  
 TSD County: Not reported  
 Waste Category: Asbestos containing waste  
 Disposal Method: Disposal, Land Fill  
 Tons: 2.5284  
 Facility County: San Diego

**85 FASHION VALLEY VENTURE  
 596 FASHION VALLEY ROAD  
 SAN DIEGO, CA 92108**

**CA HAZNET S112840895  
 N/A**

HAZNET:  
 envid: S112840895  
 Year: 1995  
 GEPAID: CAC000729552  
 Contact: GENE KEMP/CONTACT  
 Telephone: 0000000000  
 Mailing Name: Not reported  
 Mailing Address: 452 FASHION VALLEY ROAD  
 Mailing City,St,Zip: SAN DIEGO, CA 921080000  
 Gen County: Not reported  
 TSD EPA ID: CAD009007626  
 TSD County: Not reported  
 Waste Category: Asbestos containing waste  
 Disposal Method: Disposal, Land Fill  
 Tons: .8428  
 Facility County: San Diego



MAP FINDINGS

Map ID Direction EDR ID Number  
 Distance Distance (ft.)Site Database(s) EPA ID Number

**85 TOWN AND COUNTRY HOTEL, LLC. CA HAZNET S113010899**  
**500 HOTEL CIRCLE NORTH N/A**  
**SAN DIEGO, CA 92108**

HAZNET:

envid: S113010899  
 Year: 2013  
 GEPAID: CAD981969447  
 Contact: DAVE HOMA  
 Telephone: 6192912232  
 Mailing Name: Not reported  
 Mailing Address: 500 HOTEL CIR N  
 Mailing City,St,Zip: SAN DIEGO, CA 921083005  
 Gen County: San Diego  
 TSD EPA ID: NMD002208627  
 TSD County: 99  
 Waste Category: Not reported  
 Disposal Method: Storage, Bulking, And/Or Transfer Off Site--No Treatment/Reovery (H010-H129) Or (H131-H135)  
 Tons: 0.08  
 Facility County: Not reported

envid: S113010899  
 Year: 2013  
 GEPAID: CAD981969447  
 Contact: DAVE HOMA  
 Telephone: 6192912232  
 Mailing Name: Not reported  
 Mailing Address: 500 HOTEL CIR N  
 Mailing City,St,Zip: SAN DIEGO, CA 921083005  
 Gen County: San Diego  
 TSD EPA ID: AZD983476680  
 TSD County: 99  
 Waste Category: Not reported  
 Disposal Method: Incineration--Thermal Destruction Other Than Use As A Fuel  
 Tons: 0.04959  
 Facility County: Not reported

envid: S113010899  
 Year: 2012  
 GEPAID: CAD981969447  
 Contact: DAVE HOMA  
 Telephone: 6192912232  
 Mailing Name: Not reported  
 Mailing Address: 500 HOTEL CIR N  
 Mailing City,St,Zip: SAN DIEGO, CA 921083005  
 Gen County: San Diego  
 TSD EPA ID: CAD982444481  
 TSD County: San Bernardino  
 Waste Category: Not reported  
 Disposal Method: Storage, Bulking, And/Or Transfer Off Site--No Treatment/Reovery (H010-H129) Or (H131-H135)  
 Tons: 0.0755  
 Facility County: San Diego

envid: S113010899  
 Year: 2012  
 GEPAID: CAD981969447  
 Contact: DAVE HOMA

MAP FINDINGS

Map ID  
 Direction  
 Distance  
 Distance (ft.)Site

EDR ID Number  
 EPA ID Number

Database(s)

**TOWN AND COUNTRY HOTEL, LLC. (Continued)**

**S113010899**

Telephone: 6192912232  
 Mailing Name: Not reported  
 Mailing Address: 500 HOTEL CIR N  
 Mailing City,St,Zip: SAN DIEGO, CA 921083005  
 Gen County: San Diego  
 TSD EPA ID: CAD982444481  
 TSD County: San Bernardino  
 Waste Category: Not reported  
 Disposal Method: Storage, Bulking, And/Or Transfer Off Site--No Treatment/Reovery (H010-H129) Or (H131-H135)  
 Tons: 0.0755  
 Facility County: San Diego

envid: S113010899  
 Year: 2012  
 GEPAID: CAD981969447  
 Contact: DAVE HOMA  
 Telephone: 6192912232  
 Mailing Name: Not reported  
 Mailing Address: 500 HOTEL CIR N  
 Mailing City,St,Zip: SAN DIEGO, CA 921083005  
 Gen County: San Diego  
 TSD EPA ID: CAD982444481  
 TSD County: San Bernardino  
 Waste Category: Not reported  
 Disposal Method: Storage, Bulking, And/Or Transfer Off Site--No Treatment/Reovery (H010-H129) Or (H131-H135)  
 Tons: 0.0245  
 Facility County: San Diego

[Click this hyperlink](#) while viewing on your computer to access  
 151 additional CA\_HAZNET: record(s) in the EDR Site Report.

85

**TOWN & COUNTRY RESORT CONVENTION CENTER PARKING EXPANSION  
 500 NORTH HOTEL CIRCLE  
 SAN DIEGO, CA 91977**

**CA SLIC S103662271  
 CA ENF N/A**

SLIC REG 9:  
 Region: 9  
 Facility Type: Cleanup And Abatement Order  
 Status: Open  
 Sort Code: 20-0014.02  
 Waste Discharger Id: Not reported  
 Local Case Num: Not reported  
 Responsible Party: TOWN AND COUNTRY RESORT HOTEL  
 Category: GENERAL  
 Class: SLIC  
 Order Number: 98-222  
 File Number: 1  
 Date Entered: 10/1998  
 End Date: Not reported  
 Archive Box #: 0  
 Archive Box Storage: Not reported  
 Archive Box Storage Location: Not reported  
 Remarks: Not reported

ENF:

MAP FINDINGS

Map ID  
 Direction  
 Distance  
 Distance (ft.)Site

EDR ID Number  
 EPA ID Number

Database(s)

**TOWN & COUNTRY RESORT CONVENTION CENTER PARKING EXPANSION (Continued)**

**S103662271**

Region:	9
Facility Id:	625561
Agency Name:	Not reported
Place Type:	All Other
Place Subtype:	Dredge/Fill Site
Facility Type:	Not reported
Agency Type:	Not reported
# Of Agencies:	Not reported
Place Latitude:	Not reported
Place Longitude:	Not reported
SIC Code 1:	Not reported
SIC Desc 1:	Not reported
SIC Code 2:	Not reported
SIC Desc 2:	Not reported
SIC Code 3:	Not reported
SIC Desc 3:	Not reported
NAICS Code 1:	Not reported
NAICS Desc 1:	Not reported
NAICS Code 2:	Not reported
NAICS Desc 2:	Not reported
NAICS Code 3:	Not reported
NAICS Desc 3:	Not reported
# Of Places:	1
Source Of Facility:	Enf Action
Design Flow:	Not reported
Threat To Water Quality:	Not reported
Complexity:	Not reported
Pretreatment:	Not reported
Facility Waste Type:	Not reported
Facility Waste Type 2:	Not reported
Facility Waste Type 3:	Not reported
Facility Waste Type 4:	Not reported
Program:	Not reported
Program Category1:	Not reported
Program Category2:	NPDESSW
# Of Programs:	Not reported
WDID:	Not reported
Reg Measure Id:	Not reported
Reg Measure Type:	Not reported
Region:	Not reported
Order #:	Not reported
Npdes# CA#:	Not reported
Major-Minor:	Not reported
Npdes Type:	Not reported
Reclamation:	Not reported
Dredge Fill Fee:	Not reported
301H:	Not reported
Application Fee Amt Received:	Not reported
Status:	Not reported
Status Date:	Not reported
Effective Date:	Not reported
Expiration/Review Date:	Not reported
Termination Date:	Not reported
WDR Review - Amend:	Not reported
WDR Review - Revise/Renew:	Not reported
WDR Review - Rescind:	Not reported
WDR Review - No Action Required:	Not reported

MAP FINDINGS

Map ID  
 Direction  
 Distance  
 Distance (ft.)Site

EDR ID Number  
 EPA ID Number

Database(s)

**TOWN & COUNTRY RESORT CONVENTION CENTER PARKING EXPANSION (Continued)**

**S103662271**

WDR Review - Pending:	Not reported
WDR Review - Planned:	Not reported
Status Enrollee:	Not reported
Individual/General:	Not reported
Fee Code:	Not reported
Direction/Voice:	Not reported
Enforcement Id(EID):	318696
Region:	9
Order / Resolution Number:	R9-2006-0151
Enforcement Action Type:	Notice of Violation
Effective Date:	11/14/2006
Adoption/Issuance Date:	11/14/2006
Achieve Date:	Not reported
Termination Date:	11/14/2006
ACL Issuance Date:	Not reported
EPL Issuance Date:	Not reported
Status:	Historical
Title:	Notice of Violation R9-2006-0151 Town & Country Hotel CAO violation
Description:	Notice of Violation R9-2006-0151 Town & Country Hotel violation of CAO R9-2005-0279 Directive No. 1, failure to cleanup all waste.
Program:	CONSTW
Latest Milestone Completion Date:	Not reported
# Of Programs1:	1
Total Assessment Amount:	0.00
Initial Assessed Amount:	0.00
Liability \$ Amount:	0.00
Project \$ Amount:	0.00
Liability \$ Paid:	0.00
Project \$ Completed:	0.00
Total \$ Paid/Completed Amount:	0.00
Region:	9
Facility Id:	625561
Agency Name:	Not reported
Place Type:	All Other
Place Subtype:	Dredge/Fill Site
Facility Type:	Not reported
Agency Type:	Not reported
# Of Agencies:	Not reported
Place Latitude:	Not reported
Place Longitude:	Not reported
SIC Code 1:	Not reported
SIC Desc 1:	Not reported
SIC Code 2:	Not reported
SIC Desc 2:	Not reported
SIC Code 3:	Not reported
SIC Desc 3:	Not reported
NAICS Code 1:	Not reported
NAICS Desc 1:	Not reported
NAICS Code 2:	Not reported
NAICS Desc 2:	Not reported
NAICS Code 3:	Not reported
NAICS Desc 3:	Not reported
# Of Places:	1
Source Of Facility:	Enf Action
Design Flow:	Not reported

MAP FINDINGS

Map ID  
 Direction  
 Distance  
 Distance (ft.)Site

EDR ID Number  
 EPA ID Number

Database(s)

**TOWN & COUNTRY RESORT CONVENTION CENTER PARKING EXPANSION (Continued)**

**S103662271**

Threat To Water Quality:	Not reported
Complexity:	Not reported
Pretreatment:	Not reported
Facility Waste Type:	Not reported
Facility Waste Type 2:	Not reported
Facility Waste Type 3:	Not reported
Facility Waste Type 4:	Not reported
Program:	Not reported
Program Category1:	Not reported
Program Category2:	NPDESSW
# Of Programs:	Not reported
WDID:	Not reported
Reg Measure Id:	Not reported
Reg Measure Type:	Not reported
Region:	Not reported
Order #:	Not reported
Npdes# CA#:	Not reported
Major-Minor:	Not reported
Npdes Type:	Not reported
Reclamation:	Not reported
Dredge Fill Fee:	Not reported
301H:	Not reported
Application Fee Amt Received:	Not reported
Status:	Not reported
Status Date:	Not reported
Effective Date:	Not reported
Expiration/Review Date:	Not reported
Termination Date:	Not reported
WDR Review - Amend:	Not reported
WDR Review - Revise/Renew:	Not reported
WDR Review - Rescind:	Not reported
WDR Review - No Action Required:	Not reported
WDR Review - Pending:	Not reported
WDR Review - Planned:	Not reported
Status Enrollee:	Not reported
Individual/General:	Not reported
Fee Code:	Not reported
Direction/Voice:	Not reported
Enforcement Id(EID):	318689
Region:	9
Order / Resolution Number:	R9-2006-0066
Enforcement Action Type:	Notice of Violation
Effective Date:	05/02/2006
Adoption/Issuance Date:	05/02/2006
Achieve Date:	Not reported
Termination Date:	05/02/2006
ACL Issuance Date:	Not reported
EPL Issuance Date:	Not reported
Status:	Historical
Title:	Notice of Violation R9-2006-0066 Town and Country Hotel CAO violations
Description:	Notice of Violation R9-2006-0066 violation of CAO R9-2005-0279 Directive Nos. 1 and 4 by Town & Country Hotel, LLC, Atlas Hotels, Inc., C. Terry Brown, Robert Tyner, and American Asphalt & Concrete, Inc.
Program:	CONSTW
Latest Milestone Completion Date:	Not reported
# Of Programs1:	1

MAP FINDINGS

Map ID  
 Direction  
 Distance  
 Distance (ft.)Site

EDR ID Number  
 EPA ID Number

Database(s)

**TOWN & COUNTRY RESORT CONVENTION CENTER PARKING EXPANSION (Continued)**

**S103662271**

Total Assessment Amount:	0.00
Initial Assessed Amount:	0.00
Liability \$ Amount:	0.00
Project \$ Amount:	0.00
Liability \$ Paid:	0.00
Project \$ Completed:	0.00
Total \$ Paid/Completed Amount:	0.00
Region:	9
Facility Id:	625561
Agency Name:	Not reported
Place Type:	All Other
Place Subtype:	Dredge/Fill Site
Facility Type:	Not reported
Agency Type:	Not reported
# Of Agencies:	Not reported
Place Latitude:	Not reported
Place Longitude:	Not reported
SIC Code 1:	Not reported
SIC Desc 1:	Not reported
SIC Code 2:	Not reported
SIC Desc 2:	Not reported
SIC Code 3:	Not reported
SIC Desc 3:	Not reported
NAICS Code 1:	Not reported
NAICS Desc 1:	Not reported
NAICS Code 2:	Not reported
NAICS Desc 2:	Not reported
NAICS Code 3:	Not reported
NAICS Desc 3:	Not reported
# Of Places:	1
Source Of Facility:	Enf Action
Design Flow:	Not reported
Threat To Water Quality:	Not reported
Complexity:	Not reported
Pretreatment:	Not reported
Facility Waste Type:	Not reported
Facility Waste Type 2:	Not reported
Facility Waste Type 3:	Not reported
Facility Waste Type 4:	Not reported
Program:	Not reported
Program Category1:	Not reported
Program Category2:	NPDESSW
# Of Programs:	Not reported
WDID:	Not reported
Reg Measure Id:	Not reported
Reg Measure Type:	Not reported
Region:	Not reported
Order #:	Not reported
Npdes# CA#:	Not reported
Major-Minor:	Not reported
Npdes Type:	Not reported
Reclamation:	Not reported
Dredge Fill Fee:	Not reported
301H:	Not reported
Application Fee Amt Received:	Not reported
Status:	Not reported

MAP FINDINGS

Map ID  
 Direction  
 Distance  
 Distance (ft.)Site

EDR ID Number  
 EPA ID Number

Database(s)

**TOWN & COUNTRY RESORT CONVENTION CENTER PARKING EXPANSION (Continued)**

**S103662271**

Status Date: Not reported  
 Effective Date: Not reported  
 Expiration/Review Date: Not reported  
 Termination Date: Not reported  
 WDR Review - Amend: Not reported  
 WDR Review - Revise/Renew: Not reported  
 WDR Review - Rescind: Not reported  
 WDR Review - No Action Required: Not reported  
 WDR Review - Pending: Not reported  
 WDR Review - Planned: Not reported  
 Status Enrollee: Not reported  
 Individual/General: Not reported  
 Fee Code: Not reported  
 Direction/Voice: Not reported  
 Enforcement Id(EID): 318659  
 Region: 9  
 Order / Resolution Number: R9-2005-0279  
 Enforcement Action Type: Clean-up and Abatement Order  
 Effective Date: 12/15/2005  
 Adoption/Issuance Date: 12/15/2005  
 Achieve Date: Not reported  
 Termination Date: Not reported  
 ACL Issuance Date: Not reported  
 EPL Issuance Date: Not reported  
 Status: Active  
 Title: Cleanup and Abatement Order to Town and Country Hotel, LLC for parking lot expan  
 Description: Cleanup and Abatement Order No. R9-2005-0279 to Town and Country Hotel, LLC for parking lot expansion project.  
 Program: CONSTW  
 Latest Milestone Completion Date: Not reported  
 # Of Programs1: 1  
 Total Assessment Amount: 0.00  
 Initial Assessed Amount: 0.00  
 Liability \$ Amount: 0.00  
 Project \$ Amount: 0.00  
 Liability \$ Paid: 0.00  
 Project \$ Completed: 0.00  
 Total \$ Paid/Completed Amount: 0.00

85

**TOWN & COUNTRY RESORT HOTEL  
 500 HOTEL CIRCLE N.  
 SAN DIEGO, CA 92108**

**CA ENF S111213669  
 N/A**

ENF:  
 Region: 9  
 Facility Id: 264836  
 Agency Name: Town & Country Resort Hotel  
 Place Type: Facility  
 Place Subtype: Not reported  
 Facility Type: Municipal/Domestic  
 Agency Type: Privately-Owned Business  
 # Of Agencies: 1  
 Place Latitude: 32.761183  
 Place Longitude: -117.168701  
 SIC Code 1: Not reported  
 SIC Desc 1: Not reported  
 SIC Code 2: Not reported

MAP FINDINGS

Map ID  
 Direction  
 Distance  
 Distance (ft.)Site

EDR ID Number  
 EPA ID Number

Database(s)

**TOWN & COUNTRY RESORT HOTEL (Continued)**

**S111213669**

SIC Desc 2:	Not reported
SIC Code 3:	Not reported
SIC Desc 3:	Not reported
NAICS Code 1:	Not reported
NAICS Desc 1:	Not reported
NAICS Code 2:	Not reported
NAICS Desc 2:	Not reported
NAICS Code 3:	Not reported
NAICS Desc 3:	Not reported
# Of Places:	1
Source Of Facility:	Reg Meas
Design Flow:	Not reported
Threat To Water Quality:	Not reported
Complexity:	Not reported
Pretreatment:	Not reported
Facility Waste Type:	Not reported
Facility Waste Type 2:	Not reported
Facility Waste Type 3:	Not reported
Facility Waste Type 4:	Not reported
Program:	UNREGS
Program Category1:	UNREGS
Program Category2:	UNREGS
# Of Programs:	1
WDID:	9 000308N98
Reg Measure Id:	161761
Reg Measure Type:	Unregulated
Region:	9
Order #:	Not reported
Npdes# CA#:	Not reported
Major-Minor:	Not reported
Npdes Type:	Not reported
Reclamation:	Not reported
Dredge Fill Fee:	Not reported
301H:	Not reported
Application Fee Amt Received:	Not reported
Status:	Never Active
Status Date:	02/21/2013
Effective Date:	Not reported
Expiration/Review Date:	Not reported
Termination Date:	Not reported
WDR Review - Amend:	Not reported
WDR Review - Revise/Renew:	Not reported
WDR Review - Rescind:	Not reported
WDR Review - No Action Required:	Not reported
WDR Review - Pending:	Not reported
WDR Review - Planned:	Not reported
Status Enrollee:	N
Individual/General:	I
Fee Code:	Not reported
Direction/Voice:	Passive
Enforcement Id(EID):	220045
Region:	9
Order / Resolution Number:	R9-1998-0222
Enforcement Action Type:	Clean-up and Abatement Order
Effective Date:	10/09/1998
Adoption/Issuance Date:	Not reported
Achieve Date:	Not reported



MAP FINDINGS

Map ID  
 Direction  
 Distance  
 Distance (ft.)Site

EDR ID Number  
 EPA ID Number

Database(s)

**TOWN & COUNTRY RESORT HOTEL (Continued)**

**S111213669**

Termination Date: Not reported  
 ACL Issuance Date: Not reported  
 EPL Issuance Date: Not reported  
 Status: Historical  
 Title: Enforcement - 9 000308N98  
 Description: UNK  
 Program: UNREGS  
 Latest Milestone Completion Date: Not reported  
 # Of Programs1: 1  
 Total Assessment Amount: 0.00  
 Initial Assessed Amount: 0.00  
 Liability \$ Amount: 0.00  
 Project \$ Amount: 0.00  
 Liability \$ Paid: 0.00  
 Project \$ Completed: 0.00  
 Total \$ Paid/Completed Amount: 0.00

**85 TOWN & COUNTRY HOTEL  
 500 N HOTEL CIR  
 SAN DIEGO, CA 92108**

**CA SWEEPS UST S106933070  
 N/A**

**SWEEPS UST:**

Status: Active  
 Comp Number: 28998  
 Number: 9  
 Board Of Equalization: Not reported  
 Referral Date: Not reported  
 Action Date: 06-26-92  
 Created Date: 02-29-88  
 Owner Tank Id: Not reported  
 SWRCB Tank Id: 37-000-028998-000001  
 Tank Status: A  
 Capacity: 10000  
 Active Date: Not reported  
 Tank Use: M.V. FUEL  
 STG: P  
 Content: REG UNLEADED  
 Number Of Tanks: 1

**85 TOWN & COUNTRY HOTEL  
 500 HOTEL CIR  
 SAN DIEGO, CA 92108**

**CA Cortese S106062837  
 CA San Diego Co. HMMD N/A**

**CORTESE:**

Region: CORTESE  
 Envirostor Id: Not reported  
 Site/Facility Type: Not reported  
 Cleanup Status: Not reported  
 Status Date: Not reported  
 Site Code: Not reported  
 Latitude: Not reported  
 Longitude: Not reported  
 Owner: Not reported  
 Enf Type: Not reported  
 Swat R: Not reported  
 Flag: CORTESE

MAP FINDINGS

Map ID  
 Direction  
 Distance  
 Distance (ft.)Site

EDR ID Number  
 EPA ID Number

Database(s)

**TOWN & COUNTRY HOTEL (Continued)**

**S106062837**

Order No: Not reported  
 Waste Discharge System No: Not reported  
 Effective Date: Not reported  
 Region 2: Not reported  
 WID Id: Not reported  
 Solid Waste Id No: Not reported  
 Waste Management Uit Name: Not reported

**SAN DIEGO CO. HMMD:**

Facility Id: 128998  
 Business Type: 6HK41  
 EPA Id Number: CAD981969447  
 APN: 437-260-27-00  
 Last HMMD Inspection: 07/29/2011  
 Permit Status: OPEN  
 Permit Expiration: 05/31/2013  
 Facility Owner: ATLAS HOTELS INC  
 Facility Address: 500 HOTEL CIRCLE N  
 Facility City: SAN DIEGO  
 Facility State: CA  
 Facility Zip: 92108-3005  
 UST Owner: Not reported  
 Handle Regulated Hazmat: Y  
 Own Or Operate UST: Not reported  
 Subject To APSA: Not reported  
 Generate Haz Waste: Y  
 Treat Haz Waste: Not reported  
 Generate Medical Waste: Not reported

**Active Permits:**

Facility Id: 128998  
 Update Date: 11/02/2012  
 Case Number: 7647-01-0  
 Name: MURIATIC ADIC (HC1)  
 Other Information: POOL CHEMICALS  
 Material Waste: Material  
 Hazardous Categories 1: FIRE  
 Hazardous Categories 2: REACTIVE

Facility Id: 128998  
 Update Date: 11/02/2012  
 Case Number: Not reported  
 Name: ACETYLENE  
 Other Information: Not reported  
 Material Waste: Material  
 Hazardous Categories 1: FIRE  
 Hazardous Categories 2: PRESSURE RELEASE

Facility Id: 128998  
 Update Date: 11/02/2012  
 Case Number: 7727-37-9  
 Name: NITROGEN, N2, 99%, COMPRESSED GAS  
 Other Information: Not reported  
 Material Waste: Material  
 Hazardous Categories 1: PRESSURE RELEASE  
 Hazardous Categories 2: ACUTE

MAP FINDINGS

Map ID  
 Direction  
 Distance  
 Distance (ft.)Site

EDR ID Number

Database(s) EPA ID Number

**TOWN & COUNTRY HOTEL (Continued)**

**S106062837**

Facility Id: 128998  
 Update Date: 11/02/2012  
 Case Number: Not reported  
 Name: N-SURF DETERGENT  
 Other Information: Not reported  
 Material Waste: Material  
 Hazardous Categories 1: CHRONIC  
 Hazardous Categories 2: Not reported

Facility Id: 128998  
 Update Date: 11/02/2012  
 Case Number: Not reported  
 Name: WASTE 352 ORGANIC SOLIDS (OTHER)  
 Other Information: WASTE FLAMMABLE SOLIDS, RAGS  
 Material Waste: Waste  
 Hazardous Categories 1: Not reported  
 Hazardous Categories 2: Not reported

Facility Id: 128998  
 Update Date: 11/02/2012  
 Case Number: 7782-44-7  
 Name: OXYGEN, O2; COMPRESSED GAS  
 Other Information: GASSES, CUTTING TORCH  
 Material Waste: Material  
 Hazardous Categories 1: FIRE  
 Hazardous Categories 2: PRESSURE RELEASE

Facility Id: 128998  
 Update Date: 11/02/2012  
 Case Number: Not reported  
 Name: WASTE 461 PAINT SLUDGE  
 Other Information: PAINT THINNER, SLUDGE  
 Material Waste: Waste  
 Hazardous Categories 1: Not reported  
 Hazardous Categories 2: Not reported

Facility Id: 128998  
 Update Date: 11/02/2012  
 Case Number: Not reported  
 Name: WASTE 513 EMPTY CONTNR(LESS THAN 30 GAL)  
 Other Information: WASTE AEROSOLS  
 Material Waste: Waste  
 Hazardous Categories 1: Not reported  
 Hazardous Categories 2: Not reported

Facility Id: 128998  
 Update Date: 11/02/2012  
 Case Number: 124-38-9  
 Name: CARBON DIOXIDE, CO2, 99%, COMPRESSED GAS  
 Other Information: Not reported  
 Material Waste: Material  
 Hazardous Categories 1: PRESSURE RELEASE  
 Hazardous Categories 2: ACUTE

Facility Id: 128998  
 Update Date: 11/02/2012  
 Case Number: Not reported

MAP FINDINGS

Map ID  
 Direction  
 Distance  
 Distance (ft.)Site

EDR ID Number  
 EPA ID Number

Database(s)

**TOWN & COUNTRY HOTEL (Continued)**

**S106062837**

Name: PROPANE GAS-CYLINDER  
 Other Information: Not reported  
 Material Waste: Material  
 Hazardous Categories 1: FIRE  
 Hazardous Categories 2: PRESSURE RELEASE

Facility Id: 128998  
 Update Date: 11/02/2012  
 Case Number: Not reported  
 Name: R134 REFRIGERANT  
 Other Information: Not reported  
 Material Waste: Material  
 Hazardous Categories 1: PRESSURE RELEASE  
 Hazardous Categories 2: Not reported

Facility Id: 128998  
 Update Date: 11/02/2012  
 Case Number: Not reported  
 Name: SOUR RR  
 Other Information: LAUNDRY ADDITIVE  
 Material Waste: Material  
 Hazardous Categories 1: FIRE  
 Hazardous Categories 2: REACTIVE

Facility Id: 128998  
 Update Date: 11/02/2012  
 Case Number: Not reported  
 Name: WASTE 135 UNSPECIFIED AQUEOUS SOL'N  
 Other Information: PARTS WASHER  
 Material Waste: Waste  
 Hazardous Categories 1: Not reported  
 Hazardous Categories 2: Not reported

Facility Id: 128998  
 Update Date: 11/02/2012  
 Case Number: Not reported  
 Name: WASTE 181 INORGANIC SOLID WASTE (OTHER)  
 Other Information: PAINT BOOTH FILTERS  
 Material Waste: Waste  
 Hazardous Categories 1: Not reported  
 Hazardous Categories 2: Not reported

Facility Id: 128998  
 Update Date: 11/02/2012  
 Case Number: Not reported  
 Name: HD SOFTEX  
 Other Information: LAUNDRY SOFTNER  
 Material Waste: Material  
 Hazardous Categories 1: CHRONIC  
 Hazardous Categories 2: Not reported

Facility Id: 128998  
 Update Date: 11/02/2012  
 Case Number: Not reported  
 Name: WASTE 221 WASTE OIL & MIXED OIL  
 Other Information: LAUNDRY & EQUIPMENT  
 Material Waste: Waste

MAP FINDINGS

Map ID  
 Direction  
 Distance  
 Distance (ft.)Site

EDR ID Number

Database(s) EPA ID Number

**TOWN & COUNTRY HOTEL (Continued)**

**S106062837**

Hazardous Categories 1: Not reported  
 Hazardous Categories 2: Not reported

Facility Id: 128998  
 Update Date: 11/02/2012  
 Case Number: Not reported  
 Name: BOOSTER PLUS ALKALINE  
 Other Information: 65% SODIUM HYDROXIDE  
 Material Waste: Material  
 Hazardous Categories 1: FIRE  
 Hazardous Categories 2: REACTIVE

Facility Id: 128998  
 Update Date: 11/02/2012  
 Case Number: MIXTURE  
 Name: PAINTS: MISC. WATER- BASED PAINTS  
 Other Information: Not reported  
 Material Waste: Material  
 Hazardous Categories 1: FIRE  
 Hazardous Categories 2: CHRONIC

Facility Id: 128998  
 Update Date: 11/02/2012  
 Case Number: 7681-52-9  
 Name: SODIUM HYPOCHLORITE, 12.5%, POOL LIQUID CHLORINE BLEACH  
 Other Information: CHLORINE AND LAUNDRY DESTAINER  
 Material Waste: Material  
 Hazardous Categories 1: ACUTE  
 Hazardous Categories 2: CHRONIC

Facility Id: 128998  
 Update Date: 11/02/2012  
 Case Number: Not reported  
 Name: WASTE 352 ORGANIC SOLIDS (OTHER)  
 Other Information: ABSORBANT/ OIL  
 Material Waste: Waste  
 Hazardous Categories 1: Not reported  
 Hazardous Categories 2: Not reported

Facility Id: 128998  
 Update Date: 11/02/2012  
 Case Number: Not reported  
 Name: WASTE 888 USED OIL FILTERS  
 Other Information: Not reported  
 Material Waste: Waste  
 Hazardous Categories 1: Not reported  
 Hazardous Categories 2: Not reported

Violations Active Permits:  
 Facility Id: 128998  
 Update Date: 11/02/2012  
 Inspection Date: 08/09/2007  
 Violation Code: 6HV1009  
 Violation: HMBP: INADEQUATE SITE MAP  
 Violation Citation: Business Plan does not have a site map which provides sufficient or complete information for emergency response agencies. HSC 25509(a)(5) & 25505(a)(2)

MAP FINDINGS

Map ID  
 Direction  
 Distance  
 Distance (ft.)Site

EDR ID Number  
 EPA ID Number

Database(s)

**TOWN & COUNTRY HOTEL (Continued)**

**S106062837**

Activity: ACTIVE

Facility Id: 128998  
 Update Date: 11/02/2012  
 Inspection Date: 08/09/2007  
 Violation Code: 6HV0227  
 Violation: HAZWASTE TANK/CONTAINER W/O LABEL/DATE  
 Violation Citation: Failed to properly label/date hazardous waste container &/or tank. 66262.34(f)

Activity: ACTIVE

Facility Id: 128998  
 Update Date: 11/02/2012  
 Inspection Date: 03/18/2003  
 Violation Code: 6HV0212  
 Violation: INCOMPATIBLE WASTE NOT SEPARATED  
 Violation Citation: Hazardous waste storage container is not adequately separated from nearby incompatible wastes or materials. CCR 66265.177

Activity: ACTIVE

Facility Id: 128998  
 Update Date: 11/02/2012  
 Inspection Date: 08/09/2007  
 Violation Code: 6HV0147  
 Violation: UW RECORDS NOT KEPT ONSITE FOR 3 YEARS  
 Violation Citation: Failed to keep universal waste record for 3 years for offsite shipment. SQH:66273.19(b)&(c)(2); LQH:66273.39(b)&(c)(2)

Activity: ACTIVE

Facility Id: 128998  
 Update Date: 11/02/2012  
 Inspection Date: 08/09/2007  
 Violation Code: 6HV4309  
 Violation: SQG:MWMP OR EQUIV NOT ONSITE  
 Violation Citation: Medical Waste Management Plan or equivalent information not onsite for review (SQG). 117945

Activity: ACTIVE

85

**TOWN & COUNTRY RESORT HOT  
 500 HOTEL  
 SAN DEIGO, CA**

**CA HIST CORTESE S104751873  
 N/A**

HIST CORTESE:  
 Region: CORTESE  
 Facility County Code: 37  
 Reg By: WBC&D  
 Reg Id: 9 000308N98

MAP FINDINGS

Map ID			EDR ID Number
Direction			
Distance			
Distance (ft.)	Site	Database(s)	EPA ID Number

<b>85</b>	<b>HOTEL CIRCLE SERVICE STATION</b>	<b>EDR US Hist Auto Stat</b>	<b>1008997429</b>
	<b>504 W HOTEL CIR</b>		<b>N/A</b>
	<b>SAN DIEGO, CA</b>		

EDR Historical Auto Stations:

Name:	HOTEL CIRCLE SERVICE STATION
Year:	1966
Type:	GASOLINE STATIONS

<b>86</b>	<b>HENRY'S GARAGE</b>	<b>CA LUST</b>	<b>S100728824</b>
	<b>2821 ADAMS AVE</b>	<b>CA SWEEPS UST</b>	<b>N/A</b>
	<b>SAN DIEGO, CA 92116</b>		

LUSTR REG 9:

Region:	9
Status:	Case Closed
Case Number:	9UT336
Local Case:	H12770-001
Substance:	Waste Oil
Qty Leaked:	Not reported
Abate Method:	Not reported
Local Agency:	San Diego
How Found:	Tank Closure
How Stopped:	Close Tank
Source:	Tank
Cause:	Corrosion
Lead Agency:	Local Agency
Case Type:	Soil only
Date Found:	06/11/1986
Date Stopped:	/ /
Confirm Date:	/ /
Submit Workplan:	Not reported
Prelim Assess:	/ /
Desc Pollution:	Not reported
Remed Plan:	/ /
Remed Action:	Not reported
Began Monitor:	Not reported
Release Date:	06/09/1986
Enforce Date:	Not reported
Closed Date:	12/8/86
Enforce Type:	Not reported
Pilot Program:	LOP
Basin Number:	908.21
GW Depth:	Not reported
Beneficial Use:	Not reported
NPDES Number:	Not reported
Priority:	Low priority. Priority ranking can change over time.
File Disp:	File discarded, case closed
Interim Remedial Actions:	Yes
Cleanup and Abatement order Number:	Not reported
Waste Discharge Requirement Number:	Not reported

SWEEPS UST:

Status:	Active
Comp Number:	12770
Number:	9
Board Of Equalization:	Not reported
Referral Date:	Not reported
Action Date:	06-26-92

MAP FINDINGS

Map ID  
 Direction  
 Distance  
 Distance (ft.)Site

EDR ID Number  
 EPA ID Number

Database(s)

**HENRY'S GARAGE (Continued)**

**S100728824**

Created Date: 02-29-88  
 Owner Tank Id: Not reported  
 SWRCB Tank Id: Not reported  
 Tank Status: Not reported  
 Capacity: Not reported  
 Active Date: Not reported  
 Tank Use: Not reported  
 STG: Not reported  
 Content: Not reported  
 Number Of Tanks: Not reported

Status: Not reported  
 Comp Number: 12770  
 Number: Not reported  
 Board Of Equalization: Not reported  
 Referral Date: Not reported  
 Action Date: Not reported  
 Created Date: Not reported  
 Owner Tank Id: Not reported  
 SWRCB Tank Id: 37-000-012770-000001  
 Tank Status: Not reported  
 Capacity: 260  
 Active Date: Not reported  
 Tank Use: PETROLEUM  
 STG: WASTE  
 Content: Not reported  
 Number Of Tanks: 1

86

**EURO CAR SERVICE  
 2821 ADAMS AV  
 SAN DIEGO, CA 92116**

**CA HIST CORTESE  
 CA LUST  
 CA San Diego Co. HMMMD  
 CA SAN DIEGO CO. SAM**

**S104747486  
 N/A**

**HIST CORTESE:**

Region: CORTESE  
 Facility County Code: 37  
 Reg By: LTNKA  
 Reg Id: 9UT336

**LUST:**

Region: STATE  
 Global Id: T0607302121  
 Latitude: 32.762686  
 Longitude: -117.13355  
 Case Type: LUST Cleanup Site  
 Status: Completed - Case Closed  
 Status Date: 11/24/1986  
 Lead Agency: SAN DIEGO COUNTY LOP  
 Case Worker: KH  
 Local Agency: SAN DIEGO COUNTY LOP  
 RB Case Number: 9UT336  
 LOC Case Number: H12770-001  
 File Location: Local Agency  
 Potential Media Affect: Soil  
 Potential Contaminants of Concern: Waste Oil / Motor / Hydraulic / Lubricating  
 Site History: Not reported



MAP FINDINGS

Map ID  
 Direction  
 Distance  
 Distance (ft.)Site

EDR ID Number  
 EPA ID Number

Database(s)

**EURO CAR SERVICE (Continued)**

**S104747486**

Click here to access the California GeoTracker records for this facility:

**Contact:**

Global Id: T0607302121  
 Contact Type: Local Agency Caseworker  
 Contact Name: KEVIN HEATON  
 Organization Name: SAN DIEGO COUNTY LOP  
 Address: P.O. Box 129261  
 City: San Diego  
 Email: kevin.heaton@sdcounty.ca.gov  
 Phone Number: Not reported

**Status History:**

Global Id: T0607302121  
 Status: Open - Case Begin Date  
 Status Date: 06/13/1986

Global Id: T0607302121  
 Status: Completed - Case Closed  
 Status Date: 11/24/1986

**Regulatory Activities:**

Global Id: T0607302121  
 Action Type: Other  
 Date: 06/13/1986  
 Action: Leak Began

Global Id: T0607302121  
 Action Type: Other  
 Date: 06/13/1986  
 Action: Leak Discovery

Global Id: T0607302121  
 Action Type: Other  
 Date: 06/13/1986  
 Action: Leak Reported

**SAN DIEGO CO. HMMD:**

Facility Id: 112770  
 Business Type: 6HK26  
 EPA Id Number: CAL000025248  
 APN: 445-092-01-00  
 Last HMMD Inspection: 04/17/2000  
 Permit Status: INAC  
 Permit Expiration: 04/17/2000  
 Facility Owner: DAN MEIS  
 Facility Address: 2821 ADAMS AV  
 Facility City: SAN DIEGO  
 Facility State: CA  
 Facility Zip: 92116-1402  
 UST Owner: HENRY'S GARAGE  
 Handle Regulated Hazmat: Not reported  
 Own Or Operate UST: Not reported  
 Subject To APSA: Not reported

MAP FINDINGS

Map ID  
 Direction  
 Distance  
 Distance (ft.)Site

EDR ID Number

Database(s) EPA ID Number

**EURO CAR SERVICE (Continued)**

**S104747486**

Generate Haz Waste: Y  
 Treat Haz Waste: Not reported  
 Generate Medical Waste: Not reported

UST:

UST Name: UNDERGROUND TANK 112770 T001  
 Last Update: 2012-11-02 14:17:38  
 Permit Number: 112770  
 Tank Type: SINGLE WALL  
 Additional Id: AT0262-1  
 Capacity Gallons: 260  
 UST Contents: Not reported  
 Other Content Info: WASTE OIL  
 Reg Status: REMOVED  
 Remove Close Date: 1987-01-12 00:00:00  
 Year Installed: Not reported  
 Pipe Type: Not reported  
 Delivery System: Not reported  
 Monitor Code: 90  
 UST Monitor Method: NO MONITORING ALTERNATIVE SELECTED. VERIFY AND ENTER MONITORING ALTERNATIVE DURING INSPECTION.

Facility Id: 209460  
 Business Type: 6HK26  
 EPA Id Number: CAL000336036  
 APN: 445-092-01-00  
 Last HMMMD Inspection: 01/05/2010  
 Permit Status: OPEN  
 Permit Expiration: 01/31/2013  
 Facility Owner: SAYED HABIBULLAH  
 Facility Address: 2821 ADAMS AV  
 Facility City: SAN DIEGO  
 Facility State: CA  
 Facility Zip: 92116  
 UST Owner: Not reported  
 Handle Regulated Hazmat: Not reported  
 Own Or Operate UST: Not reported  
 Subject To APSA: Not reported  
 Generate Haz Waste: Y  
 Treat Haz Waste: Not reported  
 Generate Medical Waste: Not reported

Active Permits:

Facility Id: 209460  
 Update Date: 11/02/2012  
 Case Number: Not reported  
 Name: WASTE 444 USED BATTERIES  
 Other Information: USED LEAD ACID BATTERIES  
 Material Waste: Waste  
 Hazardous Categories 1: Not reported  
 Hazardous Categories 2: Not reported

Facility Id: 209460  
 Update Date: 11/02/2012  
 Case Number: Not reported  
 Name: WASTE 213 HYDROCARBON SOLVENTS  
 Other Information: PARTS WASHER

MAP FINDINGS

Map ID  
 Direction  
 Distance  
 Distance (ft.)Site

EDR ID Number  
 EPA ID Number

Database(s)

**EURO CAR SERVICE (Continued)**

**S104747486**

Material Waste: Waste  
 Hazardous Categories 1: Not reported  
 Hazardous Categories 2: Not reported

Facility Id: 209460  
 Update Date: 11/02/2012  
 Case Number: Not reported  
 Name: WASTE 221 WASTE OIL & MIXED OIL  
 Other Information: USED OIL  
 Material Waste: Waste  
 Hazardous Categories 1: Not reported  
 Hazardous Categories 2: Not reported

Facility Id: 209460  
 Update Date: 11/02/2012  
 Case Number: Not reported  
 Name: WASTE 342 ORGANIC LIQUIDS W/METALS  
 Other Information: ANTIFREEZE  
 Material Waste: Waste  
 Hazardous Categories 1: Not reported  
 Hazardous Categories 2: Not reported

Facility Id: 209460  
 Update Date: 11/02/2012  
 Case Number: Not reported  
 Name: WASTE 888 USED OIL FILTERS  
 Other Information: Not reported  
 Material Waste: Waste  
 Hazardous Categories 1: Not reported  
 Hazardous Categories 2: Not reported

Facility Id: 209460  
 Update Date: 11/02/2012  
 Case Number: Not reported  
 Name: WASTE 135 UNSPECIFIED AQUEOUS SOL'N  
 Other Information: PARTS WASHER  
 Material Waste: Waste  
 Hazardous Categories 1: Not reported  
 Hazardous Categories 2: Not reported

Violations Active Permits:

Facility Id: 209460  
 Update Date: 11/02/2012  
 Inspection Date: 01/05/2010  
 Violation Code: 6HV0131  
 Violation: UPF Permit NOT OBTAINED for HAZWASTE  
 Violation Citation: A Unified Program Facility permit has not been obtained for the generation of hazardous waste. 68.905  
 Activity: ACTIVE

Facility Id: 209460  
 Update Date: 11/02/2012  
 Inspection Date: 01/05/2010  
 Violation Code: 6HV1001  
 Violation: NO UPF PERMIT FOR HAZMATS  
 Violation Citation: A Unified Program Facility permit has not been obtained for hazardous materials. 68.905

MAP FINDINGS

Map ID  
 Direction  
 Distance  
 Distance (ft.)Site

EDR ID Number  
 EPA ID Number

Database(s)

**EURO CAR SERVICE (Continued)**

**S104747486**

Activity: ACTIVE  
 Facility Id: 209460  
 Update Date: 11/02/2012  
 Inspection Date: 01/05/2010  
 Violation Code: 6HV1002  
 Violation: HMBP NOT ESTABLISHED/IMPLEMENTED.  
 Violation Citation: Hazardous materials handler has not established/implemented a business plan. HSC 25503.5(a)

Activity: ACTIVE

Facility Id: 209460  
 Update Date: 11/02/2012  
 Inspection Date: 01/05/2010  
 Violation Code: 6HV0227  
 Violation: HAZWASTE TANK/CONTAINER W/O LABEL/DATE  
 Violation Citation: Failed to properly label/date hazardous waste container &/or tank. 66262.34(f)

Activity: ACTIVE

Facility Id: 209460  
 Update Date: 11/02/2012  
 Inspection Date: 01/05/2010  
 Violation Code: 6HV0224  
 Violation: MISMANAGED EMPTY CONTAINERS >5GALS.  
 Violation Citation: Failed to mark date on empty container larger than 5 gallons and/or manage it within one year. 66261.7(e) & (f).

Activity: ACTIVE

Facility Id: 137300  
 Business Type: 6HK18  
 EPA Id Number: CAL000145459  
 APN: 445-092-01-00  
 Last HMMMD Inspection: 07/27/1998  
 Permit Status: INAC  
 Permit Expiration: 07/27/1998  
 Facility Owner: CURTIS L. YENAWINE  
 Facility Address: 2821 ADAMS AV  
 Facility City: SAN DIEGO  
 Facility State: CA  
 Facility Zip: 92116-  
 UST Owner: Not reported  
 Handle Regulated Hazmat: Not reported  
 Own Or Operate UST: Not reported  
 Subject To APSA: Not reported  
 Generate Haz Waste: Y  
 Treat Haz Waste: Not reported  
 Generate Medical Waste: Not reported

**SAN DIEGO CO. SAM:**

Case Number: H12770-001  
 Agency: DEH Site Assessment & Mitigation  
**Funding: LOP - State Fund**  
 Facility Type: Soils Only  
 Facility Status: Closed Case  
 Date: 11/24/1986

MAP FINDINGS

Map ID			EDR ID Number
Direction			
Distance			
Distance (ft.)Site		Database(s)	EPA ID Number

**EURO CAR SERVICE (Continued)**

**S104747486**

Date Began: 6/13/1986

**87 FAIRMOUNT AV & ALDINE DRIVE**

**CA Notify 65 S100178047  
N/A**

**SAN DIEGO, CA**

**NOTIFY 65:**

Date Reported: Not reported  
 Staff Initials: Not reported  
 Board File Number: Not reported  
 Facility Type: Not reported  
 Discharge Date: Not reported  
 Incident Description: Not reported

**88 NYSCO MOTORS  
2101 MAIN ST  
SANTA ANA, CA 92707**

**CA HIST CORTESE S104747225  
CA LUST N/A  
CA SAN DIEGO CO. SAM**

**HIST CORTESE:**

Region: CORTESE  
 Facility County Code: 37  
 Reg By: LTNKA  
 Reg Id: 9UT66

**LUST REG 8:**

Region: 8  
 County: Orange  
 Regional Board: Santa Ana Region  
 Facility Status: Case Closed  
 Case Number: 083002049T  
 Local Case Num: Not reported  
 Case Type: Aquifer affected  
 Substance: Gasoline  
 Qty Leaked: Not reported  
 Abate Method: Excavate and Treat - remove contaminated soil and treat (includes spreading or land farming)  
 Cross Street: ST. GERTRUDE  
 Enf Type: Not reported  
 Funding: Not reported  
 How Discovered: Tank Closure  
 How Stopped: Not reported  
 Leak Cause: UNK  
 Leak Source: Tank  
 Global ID: T0605901525  
 How Stopped Date: 3/13/1991  
 Enter Date: 6/23/1992  
 Date Confirmation of Leak Began: 3/13/1991  
 Date Preliminary Assessment Began: Not reported  
 Discover Date: 3/13/1991  
 Enforcement Date: Not reported  
 Close Date: 7/17/1997  
 Date Prelim Assessment Workplan Submitted: Not reported  
 Date Pollution Characterization Began: Not reported  
 Date Remediation Plan Submitted: Not reported  
 Date Remedial Action Underway: 9/3/1991  
 Date Post Remedial Action Monitoring: Not reported

MAP FINDINGS

Map ID  
 Direction  
 Distance  
 Distance (ft.)Site

EDR ID Number  
 EPA ID Number

Database(s)

**NYSCO MOTORS (Continued)**

**S104747225**

Enter Date: 6/23/1992  
 GW Qualifies: Not reported  
 Soil Qualifies: Not reported  
 Operator: Not reported  
 Facility Contact: Not reported  
 Interim: Not reported  
 Oversight Program: LUST  
 Latitude: 33.71955924  
 Longitude: -117.8676025  
 MTBE Date: Not reported  
 Max MTBE GW: Not reported  
 MTBE Concentration: 0  
 Max MTBE Soil: Not reported  
 MTBE Fuel: 1  
 MTBE Tested: Site NOT Tested for MTBE.Includes Unknown and Not Analyzed.  
 MTBE Class: \*  
 Staff: CAB  
 Staff Initials: JB  
 Lead Agency: Regional Board  
 Local Agency: Santa Ana, Orange County  
 Hydr Basin #: COASTAL PLAIN OF ORA  
 Beneficial: Not reported  
 Priority: Not reported  
 Cleanup Fund Id: Not reported  
 Work Suspended: Not reported  
 Summary: WASTE OIL ALSO. CONTAMINATED SOIL EXCAVATED AND TREATED. 5/24/96 - REQUESTED GW MONITORING WELL.

**SAN DIEGO CO. SAM:**

Case Number: H12203-001  
 Agency: DEH Site Assessment & Mitigation  
**Funding: POP**  
 Facility Type: GW With No Beneficial Use Designation  
 Facility Status: Closed Case  
 Date: 4/8/2005  
 Date Began: 10/22/1986

88

**JOSEPH H. GIESEN**  
**2101 ADAMS AV**  
**SAN DIEGO, CA 92116**

**CA LUST S111760424**  
**N/A**

**LUST:**

Region: STATE  
 Global Id: T0607302929  
 Latitude: 32.762617  
 Longitude: -117.142199  
 Case Type: LUST Cleanup Site  
 Status: Completed - Case Closed  
 Status Date: 04/08/2005  
 Lead Agency: SAN DIEGO COUNTY LOP  
 Case Worker: Not reported  
 Local Agency: Not reported  
 RB Case Number: 9UT66  
 LOC Case Number: H12203-001  
 File Location: Local Agency  
 Potential Media Affect: Other Groundwater (uses other than drinking water)  
 Potential Contaminants of Concern: Gasoline

MAP FINDINGS

Map ID  
 Direction  
 Distance  
 Distance (ft.)Site

EDR ID Number  
 EPA ID Number

Database(s)

**JOSEPH H. GIESEN (Continued)**

**S111760424**

Site History: Not reported

Click here to access the California GeoTracker records for this facility:

Status History:

Global Id: T0607302929  
 Status: Completed - Case Closed  
 Status Date: 04/08/2005

Global Id: T0607302929  
 Status: Open - Case Begin Date  
 Status Date: 10/21/1986

Regulatory Activities:

Global Id: T0607302929  
 Action Type: Other  
 Date: 10/22/1986  
 Action: Leak Began

Global Id: T0607302929  
 Action Type: Other  
 Date: 10/22/1986  
 Action: Leak Discovery

Global Id: T0607302929  
 Action Type: Other  
 Date: 10/02/1991  
 Action: Leak Stopped

Global Id: T0607302929  
 Action Type: ENFORCEMENT  
 Date: 10/22/1986  
 Action: Notice of Responsibility

Global Id: T0607302929  
 Action Type: Other  
 Date: 10/21/1986  
 Action: Leak Reported

88

**BOBS SERVICE CENTER  
 2101 ADAMS AVE  
 SAN DIEGO, CA 92116**

**CA HIST UST U001573048  
 N/A**

HIST UST:

Region: STATE  
 Facility ID: 00000051271  
 Facility Type: Gas Station  
 Other Type: Not reported  
 Contact Name: ROBERT UNDERWOOD  
 Telephone: 6192966812  
 Owner Name: BOBS SERVICE CENTER  
 Owner Address: 2101 ADAMS AVE  
 Owner City,St,Zip: SAN DIEGO, CA 92116  
 Total Tanks: 0004

Tank Num: 001  
 Container Num: 1

MAP FINDINGS

Map ID  
 Direction  
 Distance  
 Distance (ft.)Site

EDR ID Number  
 EPA ID Number

Database(s)

**BOBS SERVICE CENTER (Continued)**

**U001573048**

Year Installed: Not reported  
 Tank Capacity: 00003000  
 Tank Used for: PRODUCT  
 Type of Fuel: REGULAR  
 Container Construction Thickness: Not reported  
 Leak Detection: Pressure Test

Tank Num: 002  
 Container Num: 2  
 Year Installed: Not reported  
 Tank Capacity: 00000250  
 Tank Used for: WASTE  
 Type of Fuel: WASTE OIL  
 Container Construction Thickness: Not reported  
 Leak Detection: None

Tank Num: 003  
 Container Num: 3  
 Year Installed: Not reported  
 Tank Capacity: 00003000  
 Tank Used for: PRODUCT  
 Type of Fuel: UNLEADED  
 Container Construction Thickness: Not reported  
 Leak Detection: Pressure Test

Tank Num: 004  
 Container Num: 4  
 Year Installed: Not reported  
 Tank Capacity: 00005000  
 Tank Used for: PRODUCT  
 Type of Fuel: UNLEADED  
 Container Construction Thickness: Not reported  
 Leak Detection: Pressure Test

88

**WOODCOCK IRA  
 2101 ADAMS AVE  
 SAN DIEGO, CA**

**EDR US Hist Auto Stat 1008997245  
 N/A**

EDR Historical Auto Stations:

Name: PANORAMA SERVICE STATION  
 Year: 1927  
 Type: GASOLINE AND OIL SERVICE STATIONS

Name: WOODCOCK IRA  
 Year: 1943  
 Type: GASOLINE AND OIL SERVICE STATIONS

Name: SPERRY BROS AUTOMOTIVE SERVICE  
 Year: 1966  
 Type: AUTOMOBILE REPAIRING

Name: SPERRY EROS AUTOMOTIVE SERVICE  
 Year: 1970  
 Type: AUTOMOBILE REPAIRING

Name: BOB S SERVICE CENTER  
 Year: 1975  
 Type: AUTOMOBILE REPAIRING



MAP FINDINGS

Map ID		EDR ID Number
Direction		
Distance		
Distance (ft.)Site	Database(s)	EPA ID Number

**WOODCOCK IRA (Continued)**

**1008997245**

Name: BOB S SERVICE CENTER  
 Year: 1980  
 Type: A T S AUTOMATIC

**88**

**JOSEPH H. GIESEN  
 2101 ADAMS AVE  
 SAN DIEGO, CA 92116**

**CA LUST S100232674  
 CA SWEEPS UST N/A**

**LUST REG 9:**

Region: 9  
 Status: Preliminary site assessment underway  
 Case Number: 9UT66  
 Local Case: H12203-001  
 Substance: Gasoline  
 Qty Leaked: Not reported  
 Abate Method: Not reported  
 Local Agency: San Diego  
 How Found: Other Means  
 How Stopped: Not reported  
 Source: Unknown  
 Cause: Unknown  
 Lead Agency: Local Agency  
 Case Type: Other ground water affected  
 Date Found: 10/21/1986  
 Date Stopped: 10/10/1991  
 Confirm Date: 10/22/1991  
 Submit Workplan: Not reported  
 Prelim Assess: 12/17/1986  
 Desc Pollution: Not reported  
 Remed Plan: / /  
 Remed Action: Not reported  
 Began Monitor: Not reported  
 Release Date: 10/22/1986  
 Enforce Date: Not reported  
 Closed Date: Not reported  
 Enforce Type: Not reported  
 Pilot Program: LOP  
 Basin Number: 908.21  
 GW Depth: 139'  
 Beneficial Use: NBNAB  
 NPDES Number: Not reported  
 Priority: 1C  
 File Dispn: File discarded, case closed  
 Interim Remedial Actions: No  
 Cleanup and Abatement order Number: Not reported  
 Waste Discharge Requirement Number: Not reported

**SWEEPS UST:**

Status: Active  
 Comp Number: 12203  
 Number: 9  
 Board Of Equalization: 44-022530  
 Referral Date: Not reported  
 Action Date: 06-26-92  
 Created Date: 02-29-88  
 Owner Tank Id: Not reported  
 SWRCB Tank Id: Not reported

MAP FINDINGS

Map ID  
 Direction  
 Distance  
 Distance (ft.)Site

EDR ID Number  
 EPA ID Number

Database(s)

**JOSEPH H. GIESEN (Continued)**

**S100232674**

Tank Status: Not reported  
 Capacity: Not reported  
 Active Date: Not reported  
 Tank Use: Not reported  
 STG: Not reported  
 Content: Not reported  
 Number Of Tanks: Not reported

Status: Not reported  
 Comp Number: 12203  
 Number: Not reported  
 Board Of Equalization: 44-022530  
 Referral Date: Not reported  
 Action Date: Not reported  
 Created Date: Not reported  
 Owner Tank Id: Not reported  
 SWRCB Tank Id: 37-000-012203-000001  
 Tank Status: Not reported  
 Capacity: 5000  
 Active Date: Not reported  
 Tank Use: M.V. FUEL  
 STG: PRODUCT  
 Content: REG UNLEADED  
 Number Of Tanks: 5

Status: Not reported  
 Comp Number: 12203  
 Number: Not reported  
 Board Of Equalization: 44-022530  
 Referral Date: Not reported  
 Action Date: Not reported  
 Created Date: Not reported  
 Owner Tank Id: Not reported  
 SWRCB Tank Id: 37-000-012203-000002  
 Tank Status: Not reported  
 Capacity: 3000  
 Active Date: Not reported  
 Tank Use: M.V. FUEL  
 STG: PRODUCT  
 Content: LEADED  
 Number Of Tanks: Not reported

Status: Not reported  
 Comp Number: 12203  
 Number: Not reported  
 Board Of Equalization: 44-022530  
 Referral Date: Not reported  
 Action Date: Not reported  
 Created Date: Not reported  
 Owner Tank Id: Not reported  
 SWRCB Tank Id: 37-000-012203-000003  
 Tank Status: Not reported  
 Capacity: 3000  
 Active Date: Not reported  
 Tank Use: M.V. FUEL  
 STG: PRODUCT  
 Content: LEADED

MAP FINDINGS

Map ID  
 Direction  
 Distance  
 Distance (ft.)Site

EDR ID Number  
 EPA ID Number

Database(s)

**JOSEPH H. GIESEN (Continued)**

**S100232674**

Number Of Tanks: Not reported  
 Status: Not reported  
 Comp Number: 12203  
 Number: Not reported  
 Board Of Equalization: 44-022530  
 Referral Date: Not reported  
 Action Date: Not reported  
 Created Date: Not reported  
 Owner Tank Id: Not reported  
 SWRCB Tank Id: 37-000-012203-000004  
 Tank Status: Not reported  
 Capacity: 250  
 Active Date: Not reported  
 Tank Use: PETROLEUM  
 STG: WASTE  
 Content: Not reported  
 Number Of Tanks: Not reported

Status: Not reported  
 Comp Number: 12203  
 Number: Not reported  
 Board Of Equalization: 44-022530  
 Referral Date: Not reported  
 Action Date: Not reported  
 Created Date: Not reported  
 Owner Tank Id: Not reported  
 SWRCB Tank Id: 37-000-012203-000005  
 Tank Status: Not reported  
 Capacity: 1000  
 Active Date: Not reported  
 Tank Use: PETROLEUM  
 STG: WASTE  
 Content: Not reported  
 Number Of Tanks: Not reported

88

**2127 ADAMS AVE  
 SAN DIEGO, CA 92116**

**EDR US Hist Cleaners 1015017980  
 N/A**

EDR Historical Cleaners:  
 Name: PACIFIC PLAZA CLEANERS  
 Year: 2005  
 Address: 2127 ADAMS AVE

89

**RAD STATION L-6 MIS BCH  
 SAN DIEGO, CA**

**CA ENVIROSTOR S107737119  
 N/A**

ENVIROSTOR:  
 Facility ID: 80000424  
 Status: Inactive - Needs Evaluation  
 Status Date: 07/01/2005  
 Site Code: Not reported  
 Site Type: Military Evaluation  
 Site Type Detailed: FUDS

MAP FINDINGS

Map ID  
 Direction  
 Distance  
 Distance (ft.)Site

EDR ID Number  
 EPA ID Number

Database(s)

**RAD STATION L-6 MIS BCH (Continued)**

**S107737119**

Acres: Not reported  
 NPL: NO  
 Regulatory Agencies: SMBRP  
 Lead Agency: SMBRP  
 Program Manager: Not reported  
 Supervisor: Douglas Bautista  
 Division Branch: Cleanup Cypress  
 Assembly: 78  
 Senate: 39  
 Special Program: Not reported  
 Restricted Use: NO  
 Site Mgmt Req: NONE SPECIFIED  
 Funding: DERA  
 Latitude: 32.7625  
 Longitude: -117.2166  
 APN: NONE SPECIFIED  
 Past Use: NONE SPECIFIED  
 Potential COC: NONE SPECIFIED  
 Confirmed COC: NONE SPECIFIED  
 Potential Description: NONE SPECIFIED  
 Alias Name: CA99799F557000  
 Alias Type: Federal Facility ID  
 Alias Name: J09CA0560  
 Alias Type: INPR  
 Alias Name: 80000424  
 Alias Type: Envirostor ID Number

**Completed Info:**

Completed Area Name: Not reported  
 Completed Sub Area Name: Not reported  
 Completed Document Type: Not reported  
 Completed Date: Not reported  
 Comments: Not reported

Future Area Name: Not reported  
 Future Sub Area Name: Not reported  
 Future Document Type: Not reported  
 Future Due Date: Not reported  
 Schedule Area Name: Not reported  
 Schedule Sub Area Name: Not reported  
 Schedule Document Type: Not reported  
 Schedule Due Date: Not reported  
 Schedule Revised Date: Not reported

90

**MASTER CLEANERS  
 4620 PARK BLVD  
 SAN DIEGO, CA**

**EDR US Hist Cleaners 1009128647  
 N/A**

**EDR Historical Cleaners:**

Name: MASTER CLEANERS  
 Year: 1966  
 Type: CLEANERS AND DYERS

MAP FINDINGS

Map ID  
 Direction  
 Distance  
 Distance (ft.)Site

EDR ID Number

Database(s) EPA ID Number

**90 NORFOLK MOTORS EDR US Hist Auto Stat 1008996713**  
**4636 PARK BLVD N/A**  
**SAN DIEGO, CA**

EDR Historical Auto Stations:

Name: WEBB S GARAGE  
 Year: 1952  
 Type: AUTOMOBILE REPAIRING

Name: PARK BOULEVARD AUTO SERVICE  
 Year: 1961  
 Type: AUTOMOBILE REPAIRING

Name: NORFOLK MOTORS  
 Year: 1970  
 Type: AUTOMOBILE REPAIRING

Name: PARK BOULEVARD AUTO SERVICE  
 Year: 1970  
 Type: AUTOMOBILE REPAIRING

Name: NORFOLK MOTORS  
 Year: 1975  
 Type: AUTOMOBILE REPAIRING

Name: NORFOLK MOTORS  
 Year: 1980  
 Type: A T S AUTOMATIC

Name: NORFOLK MOTORS  
 Year: 1984  
 Type: A T S AUTOMATIC

**90 4642 PARK BLVD EDR US Hist Auto Stat 1015508336**  
**SAN DIEGO, CA 92116 N/A**

EDR Historical Auto Stations:

Name: PARK BLVD AUTO BODY  
 Year: 1999  
 Address: 4642 PARK BLVD

Name: PARK BLVD AUTO BODY  
 Year: 2000  
 Address: 4642 PARK BLVD

Name: PARK BLVD AUTO BODY  
 Year: 2004  
 Address: 4642 PARK BLVD

Name: PARK BLVD AUTO BODY  
 Year: 2006  
 Address: 4642 PARK BLVD

Name: PARK BLVD AUTO BODY  
 Year: 2007  
 Address: 4642 PARK BLVD

Name: PARK BLVD AUTO BODY  
 Year: 2008

MAP FINDINGS

Map ID  
 Direction  
 Distance  
 Distance (ft.)Site

EDR ID Number  
 EPA ID Number

Database(s)

(Continued)

1015508336

Address: 4642 PARK BLVD  
 Name: PARK BLVD AUTO BODY  
 Year: 2009  
 Address: 4642 PARK BLVD  
 Name: PARK BOULEVARD AUTO BODY  
 Year: 2010  
 Address: 4642 PARK BLVD

90

**KINIKIN M N L  
 4644 PARK BLVD  
 SAN DIEGO, CA**

EDR US Hist Cleaners

1009128544  
 N/A

EDR Historical Cleaners:

Name: KINIKIN M N L  
 Year: 1948  
 Type: LAUNDRIES-SELF SERVICE  
 Name: PARK DRY CLEANERS  
 Year: 1961  
 Type: CLEANERS AND DYERS

90

**4664 PARK BLVD  
 SAN DIEGO, CA 92116**

EDR US Hist Auto Stat

1015509050  
 N/A

EDR Historical Auto Stations:

Name: SAN DIEGO SMOG & AUTO REPAIR CENTER THE  
 Year: 1999  
 Address: 4664 PARK BLVD  
 Name: SAN DIEGO SMOG & AUTO REPAIR CENTER THE  
 Year: 2000  
 Address: 4664 PARK BLVD  
 Name: SD SMOG & AUTO REPAIR CENTER  
 Year: 2005  
 Address: 4664 PARK BLVD  
 Name: SAN DIEGO SMOG & AUTO REPAIR  
 Year: 2006  
 Address: 4664 PARK BLVD  
 Name: SAN DIEGO SMOG & AUTO REPAIR  
 Year: 2008  
 Address: 4664 PARK BLVD  
 Name: SAN DIEGO SMOG & AUTO REPAIR  
 Year: 2010  
 Address: 4664 PARK BLVD  
 Name: SAN DIEGO SMOG & AUTO REPAIR CENTER  
 Year: 2011  
 Address: 4664 PARK BLVD

MAP FINDINGS

Map ID  
 Direction  
 Distance  
 Distance (ft.)Site

EDR ID Number  
 EPA ID Number

Database(s)

(Continued)

1015509050

Name: SAN DIEGO SMOG & AUTO REPAIR CENTER  
 Year: 2012  
 Address: 4664 PARK BLVD

90 RUDI LUSTI INC.  
 4664 PARK  
 SAN DIEGO, CA 92116

CA HIST CORTESE S104747718  
 N/A

HIST CORTESE:  
 Region: CORTESE  
 Facility County Code: 37  
 Reg By: LTNKA  
 Reg Id: 9UT1074

90 OFNER FOREIGN CAR SERVICE  
 4664 PARK BLVD  
 SAN DIEGO, CA

EDR US Hist Auto Stat 1008998270  
 N/A

EDR Historical Auto Stations:  
 Name: OFNER FOREIGN CAR SERVICE  
 Year: 1966  
 Type: AUTOMOBILE REPAIRING  
  
 Name: LUSTI RUODI FOREIGN CAR SERVICE  
 Year: 1970  
 Type: AUTOMOBILE REPAIRING  
  
 Name: LUSTI RUDI FOREIGN CAR SERVICE  
 Year: 1975  
 Type: AUTOMOBILE REPAIRING  
  
 Name: LUSTI RUDI FOREIGN CAR SERVICE  
 Year: 1980  
 Type: A T S AUTOMATIC  
  
 Name: LUSTI RUDI FOREIGN CAR SERVICE  
 Year: 1984  
 Type: A T S AUTOMATIC

90 SAN DIEGO SMOG & AUTO REPAIR  
 4664 PARK BL  
 SAN DIEGO, CA 92116

CA LUST S105693413  
 CA SAN DIEGO CO. SAM N/A

LUST:  
 Region: STATE  
 Global Id: T0607300085  
 Latitude: 32.7621432  
 Longitude: -117.1465533  
 Case Type: LUST Cleanup Site  
 Status: Completed - Case Closed  
 Status Date: 04/28/1989  
 Lead Agency: SAN DIEGO COUNTY LOP  
 Case Worker: Not reported  
 Local Agency: Not reported  
 RB Case Number: 9UT1074

MAP FINDINGS

Map ID  
 Direction  
 Distance  
 Distance (ft.)Site

EDR ID Number

Database(s) EPA ID Number

**SAN DIEGO SMOG & AUTO REPAIR (Continued)**

**S105693413**

LOC Case Number: H13232-001  
 File Location: Local Agency  
 Potential Media Affect: Soil  
 Potential Contaminants of Concern: Waste Oil / Motor / Hydraulic / Lubricating  
 Site History: Not reported

[Click here to access the California GeoTracker records for this facility:](#)

Status History:

Global Id: T0607300085  
 Status: Open - Case Begin Date  
 Status Date: 08/30/1988

Global Id: T0607300085  
 Status: Completed - Case Closed  
 Status Date: 04/28/1989

Regulatory Activities:

Global Id: T0607300085  
 Action Type: Other  
 Date: 08/30/1988  
 Action: Leak Began

Global Id: T0607300085  
 Action Type: Other  
 Date: 08/30/1988  
 Action: Leak Discovery

Global Id: T0607300085  
 Action Type: Other  
 Date: 08/30/1988  
 Action: Leak Stopped

Global Id: T0607300085  
 Action Type: Other  
 Date: 08/30/1988  
 Action: Leak Reported

**SAN DIEGO CO. SAM:**

Case Number: H13232-001  
 Agency: DEH Site Assessment & Mitigation  
**Funding: LOP - State Fund**  
 Facility Type: Soils Only  
 Facility Status: Closed Case  
 Date: 4/28/1989  
 Date Began: 8/30/1988



MAP FINDINGS

Map ID  
 Direction  
 Distance  
 Distance (ft.)Site

EDR ID Number

Database(s) EPA ID Number

**90 RUDI LUSTI INC.  
 4664 PARK BLVD  
 SAN DIEGO, CA 92116**

**CA LUST S100729130  
 CA SWEEPS UST N/A**

LUST REG 9:

Region: 9  
 Status: Case Closed  
 Case Number: 9UT1074  
 Local Case: H13232-001  
 Substance: Waste Oil  
 Qty Leaked: Not reported  
 Abate Method: Not reported  
 Local Agency: San Diego  
 How Found: Tank Closure  
 How Stopped: Close Tank  
 Source: Unknown  
 Cause: Overfill  
 Lead Agency: Local Agency  
 Case Type: Soil only  
 Date Found: 08/23/1988  
 Date Stopped: 08/23/1988  
 Confirm Date: 08/30/1988  
 Submit Workplan: Not reported  
 Prelim Assess: 08/31/1988  
 Desc Pollution: Not reported  
 Remed Plan: / /  
 Remed Action: Not reported  
 Began Monitor: Not reported  
 Release Date: 08/31/1988  
 Enforce Date: Not reported  
 Closed Date: 4/26/89  
 Enforce Type: Not reported  
 Pilot Program: LOP  
 Basin Number: 908.21  
 GW Depth: Not reported  
 Beneficial Use: Not reported  
 NPDES Number: Not reported  
 Priority: Low priority. Priority ranking can change over time.  
 File Dispn: File discarded, case closed  
 Interim Remedial Actions: Yes  
 Cleanup and Abatement order Number: Not reported  
 Waste Discharge Requirement Number: Not reported

SWEEPS UST:

Status: Active  
 Comp Number: 13232  
 Number: 9  
 Board Of Equalization: 44-022735  
 Referral Date: Not reported  
 Action Date: 06-26-92  
 Created Date: 02-29-88  
 Owner Tank Id: Not reported  
 SWRCB Tank Id: Not reported  
 Tank Status: Not reported  
 Capacity: Not reported  
 Active Date: Not reported  
 Tank Use: Not reported  
 STG: Not reported  
 Content: Not reported

MAP FINDINGS

Map ID  
 Direction  
 Distance  
 Distance (ft.)Site

EDR ID Number  
 EPA ID Number

Database(s)

**RUDI LUSTI INC. (Continued)**

**S100729130**

Number Of Tanks: Not reported  
 Status: Not reported  
 Comp Number: 13232  
 Number: Not reported  
 Board Of Equalization: 44-022735  
 Referral Date: Not reported  
 Action Date: Not reported  
 Created Date: Not reported  
 Owner Tank Id: Not reported  
 SWRCB Tank Id: 37-000-013232-000001  
 Tank Status: Not reported  
 Capacity: 550  
 Active Date: Not reported  
 Tank Use: PETROLEUM  
 STG: WASTE  
 Content: Not reported  
 Number Of Tanks: 1

90

**KLINGAMAN D R  
 4675 PARK BLVD  
 SAN DIEGO, CA**

**EDR US Hist Cleaners**

**1009129132  
 N/A**

EDR Historical Cleaners:

Name: KLINGAMAN D R  
 Year: 1948  
 Type: CLOTHES PRESSERS AND CLEANERS  
 Name: PARK & UNIVERSITY CLEANERS  
 Year: 1952  
 Type: CLEANERS AND DYERS  
 Name: PARK & ADAMS CLEANERS  
 Year: 1952  
 Type: CLEANERS AND DYERS

90

**CLIFF CLEANERS  
 1809 ADAMS AVE  
 SAN DIEGO, CA**

**EDR US Hist Cleaners**

**1009124069  
 N/A**

EDR Historical Cleaners:

Name: CLIFF CLEANERS  
 Year: 1927  
 Type: CLOTHES CLEANERS PRESSERS AND REPAIRERS  
 Name: WEIGEL G C  
 Year: 1930  
 Type: CLOTHES PRESSERS AND CLEANERS  
 Name: WEIGEL G C  
 Year: 1933  
 Type: CLOTHES PRESSERS AND CLEANERS

MAP FINDINGS

Map ID Direction Distance Distance (ft.)Site Database(s) EPA ID Number EDR ID Number

90 PEREZ BOX CO AT0118 CA HIST CORTESE S104749765  
 1924 ADAMS AV CA SLIC N/A  
 SAN DIEGO, CA 92116 CA San Diego Co. HMMD  
 CA SAN DIEGO CO. SAM

HIST CORTESE:

Region: CORTESE  
 Facility County Code: 37  
 Reg By: LTNKA  
 Reg Id: 9UT352

SLIC:

Region: STATE  
**Facility Status: Completed - Case Closed**  
 Status Date: 01/23/1987  
 Global Id: T0607302288  
 Lead Agency: SAN DIEGO COUNTY LOP  
 Lead Agency Case Number: H21234-001  
 Latitude: 32.7626102  
 Longitude: -117.1448602  
 Case Type: Cleanup Program Site  
 Case Worker: Not reported  
 Local Agency: Not reported  
 RB Case Number: 9UT352  
 File Location: Local Agency  
 Potential Media Affected: Not reported  
 Potential Contaminants of Concern: Not reported  
 Site History: Not reported

[Click here to access the California GeoTracker records for this facility:](#)

SAN DIEGO CO. HMMD:

Facility Id: 121234  
 Business Type: Not reported  
 EPA Id Number: Not reported  
 APN: 438-111-14-00  
 Last HMMD Inspection: Not reported  
 Permit Status: INAC  
 Permit Expiration: Not reported  
 Facility Owner: PEREZ BOX CO  
 Facility Address: 1924 ADAMS AV  
 Facility City: SAN DIEGO  
 Facility State: CA  
 Facility Zip: 92116-1209  
 UST Owner: PEREZ BOX CO  
 Handle Regulated Hazmat: Not reported  
 Own Or Operate UST: Not reported  
 Subject To APSA: Not reported  
 Generate Haz Waste: Not reported  
 Treat Haz Waste: Not reported  
 Generate Medical Waste: Not reported

UST:

UST Name: UNDERGROUND TANK 121234 T001  
 Last Update: 2012-11-02 14:17:38  
 Permit Number: 121234  
 Tank Type: SINGLE WALL  
 Additional Id: AT0118-1  
 Capacity Gallons: 1000

MAP FINDINGS

Map ID  
 Direction  
 Distance  
 Distance (ft.)Site

EDR ID Number  
 EPA ID Number

Database(s)

PEREZ BOX CO AT0118 (Continued)

S104749765

UST Contents: DIESEL  
 Other Content Info: DIESEL  
 Reg Status: REMOVED  
 Remove Close Date: 1987-01-12 00:00:00  
 Year Installed: Not reported  
 Pipe Type: Not reported  
 Delivery System: Not reported  
 Monitor Code: 90  
 UST Monitor Method: NO MONITORING ALTERNATIVE SELECTED. VERIFY AND ENTER MONITORING ALTERNATIVE DURING INSPECTION.

UST Name: UNDERGROUND TANK 121234 T002  
 Last Update: 2012-11-02 14:17:38  
 Permit Number: 121234  
 Tank Type: SINGLE WALL  
 Additional Id: AT0118-2  
 Capacity Gallons: 550  
 UST Contents: DIESEL  
 Other Content Info: DIESEL  
 Reg Status: REMOVED  
 Remove Close Date: 1987-01-12 00:00:00  
 Year Installed: 1973-01-01 00:00:00  
 Pipe Type: Not reported  
 Delivery System: Not reported  
 Monitor Code: 90  
 UST Monitor Method: NO MONITORING ALTERNATIVE SELECTED. VERIFY AND ENTER MONITORING ALTERNATIVE DURING INSPECTION.

UST Name: UNDERGROUND TANK 121234 T003  
 Last Update: 2012-11-02 14:17:38  
 Permit Number: 121234  
 Tank Type: SINGLE WALL  
 Additional Id: AT0118-3  
 Capacity Gallons: 550  
 UST Contents: LEADED  
 Other Content Info: LEADED  
 Reg Status: REMOVED  
 Remove Close Date: 1987-01-12 00:00:00  
 Year Installed: 1973-01-01 00:00:00  
 Pipe Type: Not reported  
 Delivery System: Not reported  
 Monitor Code: 90  
 UST Monitor Method: NO MONITORING ALTERNATIVE SELECTED. VERIFY AND ENTER MONITORING ALTERNATIVE DURING INSPECTION.

SAN DIEGO CO. SAM:

Case Number: H21234-001  
 Agency: DEH Site Assessment & Mitigation  
 Funding: Private - VAP  
 Facility Type: Soils Only  
 Facility Status: Closed Case  
 Date: 1/23/1987  
 Date Began: 1/27/1986

MAP FINDINGS

Map ID  
 Direction  
 Distance  
 Distance (ft.)Site

EDR ID Number  
 EPA ID Number

Database(s)

**90 SAN DIEGO PAPER BOX CO (VACANT)  
 1924 ADAMS AVE  
 SAN DIEGO, CA 92116**

**CA LUST S104494679  
 CA SWEEPS UST N/A**

LUST REG 9:

Region: 9  
 Status: Case Closed  
 Case Number: 9UT352  
 Local Case: H21234-001  
 Substance: 0  
 Qty Leaked: 0  
 Abate Method: Not reported  
 Local Agency: San Diego  
 How Found: Tank Closure  
 How Stopped: Close Tank  
 Source: Tank  
 Cause: Corrosion  
 Lead Agency: Local Agency  
 Case Type: Soil only  
 Date Found: 01/24/1986  
 Date Stopped: 01/24/1986  
 Confirm Date: / /  
 Submit Workplan: Not reported  
 Prelim Assess: / /  
 Desc Pollution: Not reported  
 Remed Plan: / /  
 Remed Action: Not reported  
 Began Monitor: Not reported  
 Release Date: 01/24/1986  
 Enforce Date: Not reported  
 Closed Date: 1/23/87  
 Enforce Type: Not reported  
 Pilot Program: LOP  
 Basin Number: 908.20  
 GW Depth: Not reported  
 Beneficial Use: Not reported  
 NPDES Number: Not reported  
 Priority: Low priority. Priority ranking can change over time.  
 File Dispn: File discarded, case closed  
 Interim Remedial Actions: Yes  
 Cleanup and Abatement order Number: Not reported  
 Waste Discharge Requirement Number: Not reported

SWEEPS UST:

Status: Active  
 Comp Number: 21234  
 Number: 9  
 Board Of Equalization: 44-023495  
 Referral Date: Not reported  
 Action Date: 06-26-92  
 Created Date: 02-29-88  
 Owner Tank Id: Not reported  
 SWRCB Tank Id: Not reported  
 Tank Status: Not reported  
 Capacity: Not reported  
 Active Date: Not reported  
 Tank Use: Not reported  
 STG: Not reported  
 Content: Not reported

MAP FINDINGS

Map ID  
 Direction  
 Distance  
 Distance (ft.)Site

EDR ID Number

Database(s) EPA ID Number

**SAN DIEGO PAPER BOX CO (VACANT) (Continued)**

**S104494679**

Number Of Tanks:	Not reported
Status:	Not reported
Comp Number:	21234
Number:	Not reported
Board Of Equalization:	44-023495
Referral Date:	Not reported
Action Date:	Not reported
Created Date:	Not reported
Owner Tank Id:	Not reported
SWRCB Tank Id:	37-000-021234-000001
Tank Status:	Not reported
Capacity:	1000
Active Date:	Not reported
Tank Use:	M.V. FUEL
STG:	PRODUCT
Content:	OTHER
Number Of Tanks:	3
Status:	Not reported
Comp Number:	21234
Number:	Not reported
Board Of Equalization:	44-023495
Referral Date:	Not reported
Action Date:	Not reported
Created Date:	Not reported
Owner Tank Id:	Not reported
SWRCB Tank Id:	37-000-021234-000002
Tank Status:	Not reported
Capacity:	550
Active Date:	Not reported
Tank Use:	M.V. FUEL
STG:	PRODUCT
Content:	OTHER
Number Of Tanks:	Not reported
Status:	Not reported
Comp Number:	21234
Number:	Not reported
Board Of Equalization:	44-023495
Referral Date:	Not reported
Action Date:	Not reported
Created Date:	Not reported
Owner Tank Id:	Not reported
SWRCB Tank Id:	37-000-021234-000003
Tank Status:	Not reported
Capacity:	550
Active Date:	Not reported
Tank Use:	M.V. FUEL
STG:	PRODUCT
Content:	LEADED
Number Of Tanks:	Not reported

MAP FINDINGS

Map ID  
 Direction  
 Distance  
 Distance (ft.)Site

EDR ID Number  
 EPA ID Number

Database(s)

91 **NORMAL HEIGHTS ES  
 MOUNTAIN VIEW DRIVE/EDNA PLACE  
 SAN DIEGO, CA 92116**

**CA SCH S107736909  
 CA ENVIROSTOR N/A**

SCH:

Facility ID: 37650011  
 Site Type: School Cleanup  
 Site Type Detail: School  
 Site Mgmt. Req.: NONE SPECIFIED  
 Acres: 10  
 National Priorities List: NO  
 Cleanup Oversight Agencies: SMBRP  
 Lead Agency: SMBRP  
 Lead Agency Description: DTSC - Site Cleanup Program  
 Project Manager: Not reported  
 Supervisor: Yolanda Garza  
 Division Branch: Southern California Schools & Brownfields Outreach  
 Site Code: 404325  
 Assembly: 78  
 Senate: 39  
 Special Program Status: Not reported  
 Status: Certified  
 Status Date: 07/08/2005  
 Restricted Use: NO  
 Funding: School District  
 Latitude: 32.76220  
 Longitude: -117.1120  
 APN: NONE SPECIFIED  
 Past Use: RESIDENTIAL AREA  
 Potential COC: Lead  
 Confirmed COC: NONE SPECIFIED  
 Potential Description: SOIL  
 Alias Name: ADAMS/FRANKLIN PREFERRED SCHOOL  
 Alias Type: Alternate Name  
 Alias Name: SAN DIEGO UNIFIED SCHOOL DISTRICT  
 Alias Type: Alternate Name  
 Alias Name: SAN DIEGO USD-NORMAL HGHTS ELEM SCHOOL  
 Alias Type: Alternate Name  
 Alias Name: 110033611875  
 Alias Type: EPA (FRS #)  
 Alias Name: 404325  
 Alias Type: Project Code (Site Code)  
 Alias Name: 37650011  
 Alias Type: Envirostor ID Number

Completed Info:

Completed Area Name: PROJECT WIDE  
 Completed Sub Area Name: Not reported  
 Completed Document Type: Preliminary Endangerment Assessment Report  
 Completed Date: 01/06/2005  
 Comments: Not reported

Completed Area Name: PROJECT WIDE  
 Completed Sub Area Name: Not reported  
 Completed Document Type: Phase 1  
 Completed Date: 04/04/2002  
 Comments: Not reported

Completed Area Name: PROJECT WIDE

MAP FINDINGS

Map ID  
 Direction  
 Distance  
 Distance (ft.)Site

EDR ID Number  
 EPA ID Number

Database(s)

**NORMAL HEIGHTS ES (Continued)**

**S107736909**

Completed Sub Area Name: Not reported  
 Completed Document Type: Removal Action Workplan  
 Completed Date: 03/17/2005  
 Comments: Not reported

Completed Area Name: PROJECT WIDE  
 Completed Sub Area Name: Not reported  
 Completed Document Type: Removal Action Completion Report  
 Completed Date: 06/07/2005  
 Comments: Not reported

Completed Area Name: PROJECT WIDE  
 Completed Sub Area Name: Not reported  
 Completed Document Type: Cost Recovery Closeout Memo  
 Completed Date: 07/06/2005  
 Comments: Not reported

Completed Area Name: PROJECT WIDE  
 Completed Sub Area Name: Not reported  
 Completed Document Type: Certification  
 Completed Date: 07/08/2005  
 Comments: Not reported

Future Area Name: Not reported  
 Future Sub Area Name: Not reported  
 Future Document Type: Not reported  
 Future Due Date: Not reported  
 Schedule Area Name: Not reported  
 Schedule Sub Area Name: Not reported  
 Schedule Document Type: Not reported  
 Schedule Due Date: Not reported  
 Schedule Revised Date: Not reported

**ENVIROSTOR:**

Facility ID: 37650011  
 Status: Certified  
 Status Date: 07/08/2005  
 Site Code: 404325  
 Site Type: School Cleanup  
 Site Type Detailed: School  
 Acres: 10  
 NPL: NO  
 Regulatory Agencies: SMBRP  
 Lead Agency: SMBRP  
 Program Manager: Not reported  
 Supervisor: Yolanda Garza  
 Division Branch: Southern California Schools & Brownfields Outreach  
 Assembly: 78  
 Senate: 39  
 Special Program: Not reported  
 Restricted Use: NO  
 Site Mgmt Req: NONE SPECIFIED  
 Funding: School District  
 Latitude: 32.76220  
 Longitude: -117.1120  
 APN: NONE SPECIFIED  
 Past Use: RESIDENTIAL AREA



MAP FINDINGS

Map ID  
 Direction  
 Distance  
 Distance (ft.)Site

EDR ID Number

Database(s) EPA ID Number

**NORMAL HEIGHTS ES (Continued)**

**S107736909**

Potential COC: Lead  
 Confirmed COC: NONE SPECIFIED  
 Potential Description: SOIL  
 Alias Name: ADAMS/FRANKLIN PREFERRED SCHOOL  
 Alias Type: Alternate Name  
 Alias Name: SAN DIEGO UNIFIED SCHOOL DISTRICT  
 Alias Type: Alternate Name  
 Alias Name: SAN DIEGO USD-NORMAL HGHTS ELEM SCHOOL  
 Alias Type: Alternate Name  
 Alias Name: 110033611875  
 Alias Type: EPA (FRS #)  
 Alias Name: 404325  
 Alias Type: Project Code (Site Code)  
 Alias Name: 37650011  
 Alias Type: Envirostor ID Number

Completed Info:

Completed Area Name: PROJECT WIDE  
 Completed Sub Area Name: Not reported  
 Completed Document Type: Preliminary Endangerment Assessment Report  
 Completed Date: 01/06/2005  
 Comments: Not reported

Completed Area Name: PROJECT WIDE  
 Completed Sub Area Name: Not reported  
 Completed Document Type: Phase 1  
 Completed Date: 04/04/2002  
 Comments: Not reported

Completed Area Name: PROJECT WIDE  
 Completed Sub Area Name: Not reported  
 Completed Document Type: Removal Action Workplan  
 Completed Date: 03/17/2005  
 Comments: Not reported

Completed Area Name: PROJECT WIDE  
 Completed Sub Area Name: Not reported  
 Completed Document Type: Removal Action Completion Report  
 Completed Date: 06/07/2005  
 Comments: Not reported

Completed Area Name: PROJECT WIDE  
 Completed Sub Area Name: Not reported  
 Completed Document Type: Cost Recovery Closeout Memo  
 Completed Date: 07/06/2005  
 Comments: Not reported

Completed Area Name: PROJECT WIDE  
 Completed Sub Area Name: Not reported  
 Completed Document Type: Certification  
 Completed Date: 07/08/2005  
 Comments: Not reported

Future Area Name: Not reported  
 Future Sub Area Name: Not reported  
 Future Document Type: Not reported  
 Future Due Date: Not reported  
 Schedule Area Name: Not reported

MAP FINDINGS

Map ID		EDR ID Number
Direction		
Distance		
Distance (ft.)Site	Database(s)	EPA ID Number

---

**NORMAL HEIGHTS ES (Continued)**

**S107736909**

Schedule Sub Area Name: Not reported  
 Schedule Document Type: Not reported  
 Schedule Due Date: Not reported  
 Schedule Revised Date: Not reported

---

**92**

**4644 VISTA ST.  
 SAN DIEGO, CA 92116**

**CA Notify 65 S100178159  
 N/A**

NOTIFY 65:  
 Date Reported: Not reported  
 Staff Initials: Not reported  
 Board File Number: Not reported  
 Facility Type: Not reported  
 Discharge Date: Not reported  
 Incident Description: 92116-4847

---

**93**

**MAXIM/NSA  
 409 CAMINO DEL RIO S  
 SAN DIEGO, CA 92108**

**CA San Diego Co. HMMD S106068197  
 N/A**

SAN DIEGO CO. HMMD:  
 Facility Id: 153211  
 Business Type: 6HK10  
 EPA Id Number: Not reported  
 APN: 444-120-19-00  
 Last HMMD Inspection: 09/27/1995  
 Permit Status: INAC  
 Permit Expiration: 08/31/1996  
 Facility Owner: MAXIM/NSI  
 Facility Address: 409 CAMINO DEL RIO S 101A  
 Facility City: SAN DIEGO  
 Facility State: CA  
 Facility Zip: 92108-  
 UST Owner: Not reported  
 Handle Regulated Hazmat: Not reported  
 Own Or Operate UST: Not reported  
 Subject To APSA: Not reported  
 Generate Haz Waste: Not reported  
 Treat Haz Waste: Not reported  
 Generate Medical Waste: Not reported

---

**93**

**FIRSTAT NURSING SERVICES INC.  
 411 CAMINO DEL RIO SOUTH  
 SAN DIEGO, CA 92108**

**CA San Diego Co. HMMD S106067360  
 N/A**

SAN DIEGO CO. HMMD:  
 Facility Id: 151882  
 Business Type: 6HK10  
 EPA Id Number: Not reported  
 APN: 444-120-17-00  
 Last HMMD Inspection: 05/04/2012  
 Permit Status: OPEN  
 Permit Expiration: 05/31/2013  
 Facility Owner: FIRSTAT NURSING SERVICES INC.

MAP FINDINGS

Map ID  
 Direction  
 Distance  
 Distance (ft.)Site

EDR ID Number  
 EPA ID Number

Database(s)

**FIRSTAT NURSING SERVICES INC. (Continued)**

**S106067360**

Facility Address: 411 CAMINO DEL RIO S #100  
 Facility City: SAN DIEGO  
 Facility State: CA  
 Facility Zip: 92108-3508  
 UST Owner: Not reported  
 Handle Regulated Hazmat: Not reported  
 Own Or Operate UST: Not reported  
 Subject To APSA: Not reported  
 Generate Haz Waste: Not reported  
 Treat Haz Waste: Not reported  
 Generate Medical Waste: Y

Inactive Permits:  
 Facility Id: 151882  
 Update Date: 11/02/2012  
 Case Number: Not reported  
 Name: WASTE 902 INFECTIOUS WASTE, SHARPS  
 Other Information: Not reported  
 Material Waste: Waste  
 Hazardous Categories 1: Not reported  
 Hazardous Categories 2: Not reported

Violations Active Permits:  
 Facility Id: 151882  
 Update Date: 11/02/2012  
 Inspection Date: 07/24/2008  
 Violation Code: 6HV4209  
 Violation: NO GENERATOR'S INFO ON RED BAGS/SHARPS  
 Violation Citation: Red bags, sharps containers not labeled with generator's name, address, and phone number. 68.1205  
 Activity: ACTIVE

93

**STAT MEDICAL SERVICE  
 404 CAMINO DEL RIO S  
 SAN DIEGO, CA 92108**

**CA San Diego Co. HMMD S106068520  
 N/A**

SAN DIEGO CO. HMMD:  
 Facility Id: 153679  
 Business Type: 6HK10  
 EPA Id Number: Not reported  
 APN: 444-120-17-00  
 Last HMMD Inspection: 01/15/1998  
 Permit Status: INAC  
 Permit Expiration: 01/15/1998  
 Facility Owner: IMELDA & KALDEEP BRAR  
 Facility Address: 404 CAMINO DEL RIO S. #607  
 Facility City: SAN DIEGO  
 Facility State: CA  
 Facility Zip: 92108-  
 UST Owner: Not reported  
 Handle Regulated Hazmat: Not reported  
 Own Or Operate UST: Not reported  
 Subject To APSA: Not reported  
 Generate Haz Waste: Not reported  
 Treat Haz Waste: Not reported  
 Generate Medical Waste: Not reported

MAP FINDINGS

Map ID  
 Direction  
 Distance  
 Distance (ft.)Site

EDR ID Number  
 EPA ID Number

Database(s)

**93 HEALTH FORCE  
 438 CAMINO DEL RIO SOUTH  
 SAN DIEGO, CA 92108**

**CA San Diego Co. HMMD S106068984  
 N/A**

SAN DIEGO CO. HMMD:

Facility Id: 154321  
 Business Type: 6HK10  
 EPA Id Number: Not reported  
 APN: 444-120-17-00  
 Last HMMD Inspection: 09/01/1998  
 Permit Status: INAC  
 Permit Expiration: Not reported  
 Facility Owner: LLOYD ENKE  
 Facility Address: 438 CAMINO DEL RIO S #101  
 Facility City: SAN DIEGO  
 Facility State: CA  
 Facility Zip: 92108-  
 UST Owner: Not reported  
 Handle Regulated Hazmat: Not reported  
 Own Or Operate UST: Not reported  
 Subject To APSA: Not reported  
 Generate Haz Waste: Not reported  
 Treat Haz Waste: Not reported  
 Generate Medical Waste: Not reported

Facility Id: 203354  
 Business Type: 6HK15  
 EPA Id Number: Not reported  
 APN: 444-120-17-00  
 Last HMMD Inspection: 03/06/2006  
 Permit Status: OPEN  
 Permit Expiration: 06/30/2013  
 Facility Owner: ASHLEY HERFINDAHL  
 Facility Address: 438 CAMINO DEL RIO SOUTH #120  
 Facility City: SAN DIEGO  
 Facility State: CA  
 Facility Zip: 92108  
 UST Owner: Not reported  
 Handle Regulated Hazmat: Not reported  
 Own Or Operate UST: Not reported  
 Subject To APSA: Not reported  
 Generate Haz Waste: Not reported  
 Treat Haz Waste: Not reported  
 Generate Medical Waste: Not reported

Active Permits:

Facility Id: 203354  
 Update Date: 11/02/2012  
 Case Number: Not reported  
 Name: WASTE 171 METAL SLUDGE  
 Other Information: HAULER: RMXC  
 Material Waste: Waste  
 Hazardous Categories 1: Not reported  
 Hazardous Categories 2: Not reported

Facility Id: 203354  
 Business Type: 6HK15  
 EPA Id Number: Not reported  
 APN: 444-120-17-00

MAP FINDINGS

Map ID  
 Direction  
 Distance  
 Distance (ft.)Site

EDR ID Number  
 EPA ID Number

Database(s)

**HEALTH FORCE (Continued)**

**S106068984**

Last HMMD Inspection: 03/06/2006  
 Permit Status: OPEN  
 Permit Expiration: 06/30/2013  
 Facility Owner: ASHLEY HERFINDAHL  
 Facility Address: 438 CAMINO DEL RIO SOUTH #120  
 Facility City: SAN DIEGO  
 Facility State: CA  
 Facility Zip: 92108  
 UST Owner: Not reported  
 Handle Regulated Hazmat: Not reported  
 Own Or Operate UST: Not reported  
 Subject To APSA: Not reported  
 Generate Haz Waste: Y  
 Treat Haz Waste: Not reported  
 Generate Medical Waste: Not reported

Active Permits:  
 Facility Id: 203354  
 Update Date: 11/02/2012  
 Case Number: Not reported  
 Name: WASTE 171 METAL SLUDGE  
 Other Information: HAULER: RMXC  
 Material Waste: Waste  
 Hazardous Categories 1: Not reported  
 Hazardous Categories 2: Not reported

93

**HOMEWOOD SUITE  
 445 CAMINO DEL RIO SOUTH  
 SAN DIEGO, CA 92108**

**CA NPDES S116497691  
 N/A**

NPDES:  
 Npdes Number: CAS000002  
 Facility Status: Active  
 Agency Id: 0  
 Region: 9  
 Regulatory Measure Id: 436638  
 Order No: 2009-0009-DWQ  
 Regulatory Measure Type: Enrollee  
 Place Id: Not reported  
 WDID: 9 37C369285  
 Program Type: Construction  
 Adoption Date Of Regulatory Measure: Not reported  
 Effective Date Of Regulatory Measure: 03/28/2014  
 Expiration Date Of Regulatory Measure: Not reported  
 Termination Date Of Regulatory Measure: Not reported  
 Discharge Name: M7 DEV LLC  
 Discharge Address: 620 Newport Center Drive  
 Discharge City: Newport Beach  
 Discharge State: California  
 Discharge Zip: 92660  
 RECEIVED DATE: Not reported  
 PROCESSED DATE: Not reported  
 STATUS CODE NAME: Not reported  
 STATUS DATE: Not reported  
 PLACE SIZE: Not reported  
 PLACE SIZE UNIT: Not reported  
 FACILITY CONTACT NAME: Not reported

MAP FINDINGS

Map ID  
 Direction  
 Distance  
 Distance (ft.)Site

EDR ID Number  
 EPA ID Number

Database(s)

**HOMEWOOD SUITE (Continued)**

**S116497691**

FACILITY CONTACT TITLE:	Not reported
FACILITY CONTACT PHONE:	Not reported
FACILITY CONTACT PHONE EXT:	Not reported
FACILITY CONTACT EMAIL:	Not reported
OPERATOR NAME:	Not reported
OPERATOR ADDRESS:	Not reported
OPERATOR CITY:	Not reported
OPERATOR STATE:	Not reported
OPERATOR ZIP:	Not reported
OPERATOR CONTACT NAME:	Not reported
OPERATOR CONTACT TITLE:	Not reported
OPERATOR CONTACT PHONE:	Not reported
OPERATOR CONTACT PHONE EXT:	Not reported
OPERATOR CONTACT EMAIL:	Not reported
OPERATOR TYPE:	Not reported
DEVELOPER NAME:	Not reported
DEVELOPER ADDRESS:	Not reported
DEVELOPER CITY:	Not reported
DEVELOPER STATE:	Not reported
DEVELOPER ZIP:	Not reported
DEVELOPER CONTACT NAME:	Not reported
DEVELOPER CONTACT TITLE:	Not reported
CONSTYPE LINEAR UTILITY IND:	Not reported
EMERGENCY PHONE NO:	Not reported
EMERGENCY PHONE EXT:	Not reported
CONSTYPE ABOVE GROUND IND:	Not reported
CONSTYPE BELOW GROUND IND:	Not reported
CONSTYPE CABLE LINE IND:	Not reported
CONSTYPE COMM LINE IND:	Not reported
CONSTYPE COMMERTIAL IND:	Not reported
CONSTYPE ELECTRICAL LINE IND:	Not reported
CONSTYPE GAS LINE IND:	Not reported
CONSTYPE INDUSTRIAL IND:	Not reported
CONSTYPE OTHER DESRIPTION:	Not reported
CONSTYPE OTHER IND:	Not reported
CONSTYPE RECONS IND:	Not reported
CONSTYPE RESIDENTIAL IND:	Not reported
CONSTYPE TRANSPORT IND:	Not reported
CONSTYPE UTILITY DESCRIPTION:	Not reported
CONSTYPE UTILITY IND:	Not reported
CONSTYPE WATER SEWER IND:	Not reported
DIR DISCHARGE USWATER IND:	Not reported
RECEIVING WATER NAME:	Not reported
CERTIFIER NAME:	Not reported
CERTIFIER TITLE:	Not reported
CERTIFICATION DATE:	Not reported
PRIMARY SIC:	Not reported
SECONDARY SIC:	Not reported
TERTIARY SIC:	Not reported
Npdes Number:	Not reported
Facility Status:	Not reported
Agency Id:	Not reported
Region:	9
Regulatory Measure Id:	436638
Order No:	Not reported
Regulatory Measure Type:	Construction

MAP FINDINGS

Map ID  
 Direction  
 Distance  
 Distance (ft.)Site

EDR ID Number  
 EPA ID Number

Database(s)

**HOMEWOOD SUITE (Continued)**

**S116497691**

Place Id:	Not reported
WDID:	9 37C369285
Program Type:	Not reported
Adoption Date Of Regulatory Measure:	Not reported
Effective Date Of Regulatory Measure:	Not reported
Expiration Date Of Regulatory Measure:	Not reported
Termination Date Of Regulatory Measure:	Not reported
Discharge Name:	Not reported
Discharge Address:	Not reported
Discharge City:	Not reported
Discharge State:	Not reported
Discharge Zip:	Not reported
RECEIVED DATE:	03/25/2014
PROCESSED DATE:	03/28/2014
STATUS CODE NAME:	Active
STATUS DATE:	03/28/2014
PLACE SIZE:	1.41
PLACE SIZE UNIT:	Acres
FACILITY CONTACT NAME:	Rashik Patel
FACILITY CONTACT TITLE:	Not reported
FACILITY CONTACT PHONE:	949-610-8036
FACILITY CONTACT PHONE EXT:	Not reported
FACILITY CONTACT EMAIL:	rashik@t2dev.com
OPERATOR NAME:	M7 DEV LLC
OPERATOR ADDRESS:	620 Newport Center Drive
OPERATOR CITY:	Newport Beach
OPERATOR STATE:	California
OPERATOR ZIP:	92660
OPERATOR CONTACT NAME:	Rashik Patel
OPERATOR CONTACT TITLE:	Not reported
OPERATOR CONTACT PHONE:	949-610-8036
OPERATOR CONTACT PHONE EXT:	Not reported
OPERATOR CONTACT EMAIL:	rashik@t2dev.com
OPERATOR TYPE:	Private Business
DEVELOPER NAME:	M7 DEV LLC
DEVELOPER ADDRESS:	620 Newport Center Drive
DEVELOPER CITY:	Newport Beach
DEVELOPER STATE:	California
DEVELOPER ZIP:	92660
DEVELOPER CONTACT NAME:	Rashik Patel
DEVELOPER CONTACT TITLE:	Not reported
CONSTYPE LINEAR UTILITY IND:	N
EMERGENCY PHONE NO:	Not reported
EMERGENCY PHONE EXT:	Not reported
CONSTYPE ABOVE GROUND IND:	N
CONSTYPE BELOW GROUND IND:	N
CONSTYPE CABLE LINE IND:	N
CONSTYPE COMM LINE IND:	N
CONSTYPE COMMERTIAL IND:	Y
CONSTYPE ELECTRICAL LINE IND:	N
CONSTYPE GAS LINE IND:	N
CONSTYPE INDUSTRIAL IND:	N
CONSTYPE OTHER DESRIPTION:	Not reported
CONSTYPE OTHER IND:	N
CONSTYPE RECONS IND:	N
CONSTYPE RESIDENTIAL IND:	N
CONSTYPE TRANSPORT IND:	N

MAP FINDINGS

Map ID  
 Direction  
 Distance  
 Distance (ft.)Site

EDR ID Number  
 EPA ID Number

Database(s)

**HOMEWOOD SUITE (Continued)**

**S116497691**

CONSTYPE UTILITY DESCRIPTION: Not reported  
 CONSTYPE UTILITY IND: N  
 CONSTYPE WATER SEWER IND: N  
 DIR DISCHARGE USWATER IND: N  
 RECEIVING WATER NAME: Not reported  
 CERTIFIER NAME: Rashik Patel  
 CERTIFIER TITLE: Vice President  
 CERTIFICATION DATE: 25-MAR-14  
 PRIMARY SIC: Not reported  
 SECONDARY SIC: Not reported  
 TERTIARY SIC: Not reported

93

**VITAL CARE HEALTH SYSTEMS  
 444 CAM DEL RIO SOUTH  
 SAN DIEGO, CA 92108**

**CA San Diego Co. HMMD S106072353  
 N/A**

SAN DIEGO CO. HMMD:

Facility Id: 215847  
 Business Type: 6HK10  
 EPA Id Number: Not reported  
 APN: 444-120-13-00  
 Last HMMD Inspection: 03/23/2012  
 Permit Status: OPEN  
 Permit Expiration: 07/31/2013  
 Facility Owner: LEILANI FERRER  
 Facility Address: 444 CAMINO DEL RIO SOUTH #219  
 Facility City: San Diego  
 Facility State: CA  
 Facility Zip: 92108  
 UST Owner: Not reported  
 Handle Regulated Hazmat: Not reported  
 Own Or Operate UST: Not reported  
 Subject To APSA: Not reported  
 Generate Haz Waste: Not reported  
 Treat Haz Waste: Not reported  
 Generate Medical Waste: Y

Inactive Permits:

Facility Id: 215847  
 Update Date: 11/02/2012  
 Case Number: Not reported  
 Name: WASTE 902 INFECTIOUS WASTE, SHARPS  
 Other Information: Not reported  
 Material Waste: Waste  
 Hazardous Categories 1: Not reported  
 Hazardous Categories 2: Not reported

Facility Id: 202421  
 Business Type: 6HK15  
 EPA Id Number: Not reported  
 APN: 444-120-13-00  
 Last HMMD Inspection: 02/17/2006  
 Permit Status: INAC  
 Permit Expiration: 11/30/2006  
 Facility Owner: ALAN M BLUM, D C  
 Facility Address: 444 CAMINO DEL RIO SOUTH #102  
 Facility City: SNA DIEGO



MAP FINDINGS

Map ID  
 Direction  
 Distance  
 Distance (ft.)Site

EDR ID Number  
 EPA ID Number

Database(s)

**VITAL CARE HEALTH SYSTEMS (Continued)**

**S106072353**

Facility State: CA  
 Facility Zip: 92108  
 UST Owner: Not reported  
 Handle Regulated Hazmat: Not reported  
 Own Or Operate UST: Not reported  
 Subject To APSA: Not reported  
 Generate Haz Waste: Y  
 Treat Haz Waste: Not reported  
 Generate Medical Waste: Not reported

93

**CROSS RD PHASE 1  
 480 CAMINO DEL RIO SOUTH  
 SAN DIEGO, CA 92108**

**CA NPDES S117698383  
 N/A**

NPDES:

Npdes Number: Not reported  
 Facility Status: Not reported  
 Agency Id: Not reported  
 Region: 9  
 Regulatory Measure Id: 344773  
 Order No: Not reported  
 Regulatory Measure Type: Construction  
 Place Id: Not reported  
 WDID: 9 37C351794  
 Program Type: Not reported  
 Adoption Date Of Regulatory Measure: Not reported  
 Effective Date Of Regulatory Measure: Not reported  
 Expiration Date Of Regulatory Measure: Not reported  
 Termination Date Of Regulatory Measure: 06/30/2010  
 Discharge Name: Not reported  
 Discharge Address: Not reported  
 Discharge City: Not reported  
 Discharge State: Not reported  
 Discharge Zip: Not reported  
 RECEIVED DATE: 05/09/2008  
 PROCESSED DATE: 05/12/2008  
 STATUS CODE NAME: Terminated  
 STATUS DATE: 07/08/2010  
 PLACE SIZE: 2.5  
 PLACE SIZE UNIT: Acres  
 FACILITY CONTACT NAME: Kathleen Neslon  
 FACILITY CONTACT TITLE: Not reported  
 FACILITY CONTACT PHONE: 619-293-3013  
 FACILITY CONTACT PHONE EXT: Not reported  
 FACILITY CONTACT EMAIL: Not reported  
 OPERATOR NAME: United Hansel INC  
 OPERATOR ADDRESS: 444 Camino Del Rio S STE 101  
 OPERATOR CITY: San Diego  
 OPERATOR STATE: California  
 OPERATOR ZIP: 92108  
 OPERATOR CONTACT NAME: Kathleen Nelson  
 OPERATOR CONTACT TITLE: Not reported  
 OPERATOR CONTACT PHONE: 916-293-3013  
 OPERATOR CONTACT PHONE EXT: Not reported  
 OPERATOR CONTACT EMAIL: Not reported  
 OPERATOR TYPE: Private Business  
 DEVELOPER NAME: United Hansel INC  
 DEVELOPER ADDRESS: 444 Camino Del Rio S STE 101

MAP FINDINGS

Map ID  
 Direction  
 Distance  
 Distance (ft.)Site

EDR ID Number  
 EPA ID Number

Database(s)

**CROSS RD PHASE 1 (Continued)**

**S117698383**

DEVELOPER CITY:	San Diego
DEVELOPER STATE:	California
DEVELOPER ZIP:	92108
DEVELOPER CONTACT NAME:	Kathleen Nelson
DEVELOPER CONTACT TITLE:	Not reported
CONSTYPE LINEAR UTILITY IND:	Not reported
EMERGENCY PHONE NO:	Not reported
EMERGENCY PHONE EXT:	Not reported
CONSTYPE ABOVE GROUND IND:	Not reported
CONSTYPE BELOW GROUND IND:	Not reported
CONSTYPE CABLE LINE IND:	Not reported
CONSTYPE COMM LINE IND:	Not reported
CONSTYPE COMMERTIAL IND:	Y
CONSTYPE ELECTRICAL LINE IND:	Not reported
CONSTYPE GAS LINE IND:	Not reported
CONSTYPE INDUSTRIAL IND:	Not reported
CONSTYPE OTHER DESRIPTION:	Not reported
CONSTYPE OTHER IND:	Not reported
CONSTYPE RECONS IND:	Not reported
CONSTYPE RESIDENTIAL IND:	Not reported
CONSTYPE TRANSPORT IND:	Not reported
CONSTYPE UTILITY DESCRIPTION:	Not reported
CONSTYPE UTILITY IND:	Not reported
CONSTYPE WATER SEWER IND:	Not reported
DIR DISCHARGE USWATER IND:	Not reported
RECEIVING WATER NAME:	San Diego River
CERTIFIER NAME:	Not reported
CERTIFIER TITLE:	Not reported
CERTIFICATION DATE:	Not reported
PRIMARY SIC:	Not reported
SECONDARY SIC:	Not reported
TERTIARY SIC:	Not reported

93

**IN CAREHEALTH SERVICES  
 480 CAMINO DEL RIO  
 SAN DIEGO, CA 92108**

**CA San Diego Co. HMMD S106070498  
 N/A**

SAN DIEGO CO. HMMD:

Facility Id:	200363
Business Type:	6HK10
EPA Id Number:	Not reported
APN:	DEH-154092
Last HMMD Inspection:	07/23/2002
Permit Status:	INAC
Permit Expiration:	10/31/2002
Facility Owner:	MEDFORCE, INC.
Facility Address:	480 CAMINO DEL RIO S, #140
Facility City:	SAN DIEGO
Facility State:	CA
Facility Zip:	92108
UST Owner:	Not reported
Handle Regulated Hazmat:	Not reported
Own Or Operate UST:	Not reported
Subject To APSA:	Not reported
Generate Haz Waste:	Not reported
Treat Haz Waste:	Not reported
Generate Medical Waste:	Not reported

MAP FINDINGS

Map ID  
 Direction  
 Distance  
 Distance (ft.)Site

EDR ID Number  
 Database(s) EPA ID Number

**93**      **OLSTEN HEALTH SERVICES**      **CA San Diego Co. HMMD**      **S106068837**  
**480 CAMINO DEL RIO S**      **N/A**  
**SAN DIEGO, CA 92108**

SAN DIEGO CO. HMMD:  
 Facility Id: 154092  
 Business Type: 6HK10  
 EPA Id Number: Not reported  
 APN: 444-120-04-00  
 Last HMMD Inspection: 08/19/1997  
 Permit Status: INAC  
 Permit Expiration: 08/19/1997  
 Facility Owner: OLSTEN HEALTH SERVICES  
 Facility Address: 480 S CAMINO DEL RIO 206  
 Facility City: SAN DIEGO  
 Facility State: CA  
 Facility Zip: 92108-  
 UST Owner: Not reported  
 Handle Regulated Hazmat: Not reported  
 Own Or Operate UST: Not reported  
 Subject To APSA: Not reported  
 Generate Haz Waste: Not reported  
 Treat Haz Waste: Not reported  
 Generate Medical Waste: Not reported

**94**      **5-STAR MOBIL AUTO REPAIR**      **CA HIST CORTESE**      **S103660853**  
**4616 TEXAS ST**      **CA LUST**      **N/A**  
**SAM DIEGO, CA 92116**      **CA San Diego Co. HMMD**

HIST CORTESE:  
 Region: CORTESE  
 Facility County Code: 37  
 Reg By: LTNKA  
 Reg Id: 9UT3550

Region: CORTESE  
 Facility County Code: 37  
 Reg By: LTNKA  
 Reg Id: 9UT861

LUST:  
 Region: STATE  
 Global Id: T0607303106  
 Latitude: 32.76124  
 Longitude: -117.139163  
 Case Type: LUST Cleanup Site  
 Status: Completed - Case Closed  
 Status Date: 10/05/1990  
 Lead Agency: SAN DIEGO COUNTY LOP  
 Case Worker: Not reported  
 Local Agency: Not reported  
 RB Case Number: 9UT861  
 LOC Case Number: H13128-001  
 File Location: Local Agency  
 Potential Media Affect: Soil  
 Potential Contaminants of Concern: Waste Oil / Motor / Hydraulic / Lubricating  
 Site History: Not reported

MAP FINDINGS

Map ID  
 Direction  
 Distance  
 Distance (ft.)Site

EDR ID Number  
 EPA ID Number

Database(s)

**5-STAR MOBIL AUTO REPAIR (Continued)**

**S103660853**

[Click here to access the California GeoTracker records for this facility:](#)

Status History:

Global Id:	T0607303106
Status:	Open - Case Begin Date
Status Date:	12/21/1987
Global Id:	T0607303106
Status:	Completed - Case Closed
Status Date:	10/05/1990

Regulatory Activities:

Global Id:	T0607303106
Action Type:	Other
Date:	12/21/1987
Action:	Leak Began
Global Id:	T0607303106
Action Type:	Other
Date:	12/21/1987
Action:	Leak Discovery
Global Id:	T0607303106
Action Type:	Other
Date:	12/21/1987
Action:	Leak Stopped
Global Id:	T0607303106
Action Type:	ENFORCEMENT
Date:	12/21/1987
Action:	Notice of Responsibility
Global Id:	T0607303106
Action Type:	Other
Date:	12/21/1987
Action:	Leak Reported

Region:	STATE
Global Id:	T0607302319
Latitude:	32.76124
Longitude:	-117.139163
Case Type:	LUST Cleanup Site
Status:	Completed - Case Closed
Status Date:	09/04/2002
Lead Agency:	SAN DIEGO COUNTY LOP
Case Worker:	Not reported
Local Agency:	Not reported
RB Case Number:	9UT3550
LOC Case Number:	H13128-002
File Location:	Local Agency
Potential Media Affect:	Soil
Potential Contaminants of Concern:	Gasoline
Site History:	Not reported

MAP FINDINGS

Map ID  
 Direction  
 Distance  
 Distance (ft.)Site

EDR ID Number  
 EPA ID Number

Database(s)

**5-STAR MOBIL AUTO REPAIR (Continued)**

**S103660853**

[Click here to access the California GeoTracker records for this facility:](#)

Status History:

Global Id: T0607302319  
 Status: Completed - Case Closed  
 Status Date: 09/04/2002

Global Id: T0607302319  
 Status: Open - Case Begin Date  
 Status Date: 09/26/1997

Regulatory Activities:

Global Id: T0607302319  
 Action Type: Other  
 Date: 09/26/1997  
 Action: Leak Began

Global Id: T0607302319  
 Action Type: Other  
 Date: 09/26/1997  
 Action: Leak Discovery

Global Id: T0607302319  
 Action Type: Other  
 Date: 09/26/1997  
 Action: Leak Reported

SAN DIEGO CO. HMMD:

Facility Id: 136764  
 Business Type: 6HK26  
 EPA Id Number: CAL000128726  
 APN: 445-072-08-00  
 Last HMMD Inspection: 03/17/1997  
 Permit Status: INAC  
 Permit Expiration: 03/17/1997  
 Facility Owner: TONY THOMAS  
 Facility Address: 3655 TORRANCE BL #322  
 Facility City: TORRANCE  
 Facility State: CA  
 Facility Zip: 90503-  
 UST Owner: Not reported  
 Handle Regulated Hazmat: Not reported  
 Own Or Operate UST: Not reported  
 Subject To APSA: Not reported  
 Generate Haz Waste: Y  
 Treat Haz Waste: Not reported  
 Generate Medical Waste: Not reported

MAP FINDINGS

Map ID  
 Direction  
 Distance  
 Distance (ft.)Site

EDR ID Number

Database(s) EPA ID Number

94 **ULTRAMAR / TEXAS ST**  
**4616 TEXAS ST**  
**SAN DIEGO, CA 92116**

**CA LUST S103296828**  
**CA SWEEPS UST N/A**  
**CA CHMIRS**  
**CA EMI**

LUST REG 9:

Region: 9  
 Status: Preliminary site assessment underway  
 Case Number: 9UT3550  
 Local Case: H13128-002  
 Substance: Gasoline  
 Qty Leaked: 0  
 Abate Method: Not reported  
 Local Agency: San Diego  
 How Found: Tank Closure  
 How Stopped: Close Tank  
 Source: Unknown  
 Cause: Unknown  
 Lead Agency: Local Agency  
 Case Type: Soil only  
 Date Found: 09/26/1997  
 Date Stopped: 09/26/1997  
 Confirm Date: / /  
 Submit Workplan: Not reported  
 Prelim Assess: 10/01/1997  
 Desc Pollution: Not reported  
 Remed Plan: / /  
 Remed Action: Not reported  
 Began Monitor: Not reported  
 Release Date: 09/26/1997  
 Enforce Date: Not reported  
 Closed Date: Not reported  
 Enforce Type: Not reported  
 Pilot Program: LOP  
 Basin Number: 907.11  
 GW Depth: 13'  
 Beneficial Use: Municipal groundwater use  
 NPDES Number: Not reported  
 Priority: Not reported  
 File Disp: Administratively opened on database, however no file physically exists  
 Interim Remedial Actions: Not reported  
 Cleanup and Abatement order Number: Not reported  
 Waste Discharge Requirement Number: Not reported

SWEEPS UST:

Status: Active  
 Comp Number: 13128  
 Number: 9  
 Board Of Equalization: 44-000400  
 Referral Date: Not reported  
 Action Date: 06-26-92  
 Created Date: 02-29-88  
 Owner Tank Id: Not reported  
 SWRCB Tank Id: 37-000-013128-000001  
 Tank Status: A  
 Capacity: 10000  
 Active Date: Not reported  
 Tank Use: M.V. FUEL  
 STG: P

MAP FINDINGS

Map ID  
 Direction  
 Distance  
 Distance (ft.)Site

EDR ID Number  
 EPA ID Number

Database(s)

**ULTRAMAR / TEXAS ST (Continued)**

**S103296828**

Content:	REG UNLEADED
Number Of Tanks:	4
Status:	Active
Comp Number:	13128
Number:	9
Board Of Equalization:	44-000400
Referral Date:	Not reported
Action Date:	06-26-92
Created Date:	02-29-88
Owner Tank Id:	Not reported
SWRCB Tank Id:	37-000-013128-000002
Tank Status:	A
Capacity:	8000
Active Date:	Not reported
Tank Use:	M.V. FUEL
STG:	P
Content:	LEADED
Number Of Tanks:	Not reported
Status:	Active
Comp Number:	13128
Number:	9
Board Of Equalization:	44-000400
Referral Date:	Not reported
Action Date:	06-26-92
Created Date:	02-29-88
Owner Tank Id:	Not reported
SWRCB Tank Id:	37-000-013128-000003
Tank Status:	A
Capacity:	6000
Active Date:	Not reported
Tank Use:	M.V. FUEL
STG:	P
Content:	LEADED
Number Of Tanks:	Not reported
Status:	Active
Comp Number:	13128
Number:	9
Board Of Equalization:	44-000400
Referral Date:	Not reported
Action Date:	06-26-92
Created Date:	02-29-88
Owner Tank Id:	Not reported
SWRCB Tank Id:	37-000-013128-000005
Tank Status:	A
Capacity:	550
Active Date:	Not reported
Tank Use:	PETROLEUM
STG:	W
Content:	Not reported
Number Of Tanks:	Not reported
Status:	Not reported
Comp Number:	13128
Number:	Not reported

MAP FINDINGS

Map ID  
 Direction  
 Distance  
 Distance (ft.)Site

EDR ID Number  
 EPA ID Number

Database(s)

**ULTRAMAR / TEXAS ST (Continued)**

**S103296828**

Board Of Equalization: 44-000400  
 Referral Date: Not reported  
 Action Date: Not reported  
 Created Date: Not reported  
 Owner Tank Id: Not reported  
 SWRCB Tank Id: 37-000-013128-000004  
 Tank Status: Not reported  
 Capacity: 280  
 Active Date: Not reported  
 Tank Use: PETROLEUM  
 STG: WASTE  
 Content: Not reported  
 Number Of Tanks: 1

**CHMIRS:**

OES Incident Number: 97-3907  
 OES notification: 10/02/1997  
 OES Date: Not reported  
 OES Time: Not reported  
 Incident Date: Not reported  
**Date Completed: Not reported**  
 Property Use: Not reported  
 Agency Id Number: Not reported  
 Agency Incident Number: Not reported  
 Time Notified: Not reported  
 Time Completed: Not reported  
 Surrounding Area: Not reported  
 Estimated Temperature: Not reported  
 Property Management: Not reported  
 More Than Two Substances Involved?: Not reported  
 Resp Agency Personel # Of Decontaminated: Not reported  
 Responding Agency Personel # Of Injuries: Not reported  
 Responding Agency Personel # Of Fatalities: Not reported  
 Others Number Of Decontaminated: Not reported  
 Others Number Of Injuries: Not reported  
 Others Number Of Fatalities: Not reported  
 Vehicle Make/year: Not reported  
 Vehicle License Number: Not reported  
 Vehicle State: Not reported  
 Vehicle Id Number: Not reported  
 CA DOT PUC/ICC Number: Not reported  
 Company Name: Not reported  
 Reporting Officer Name/ID: Not reported  
 Report Date: Not reported  
 Facility Telephone: Not reported  
 Waterway Involved: No  
 Waterway: Not reported  
 Spill Site: Not reported  
 Cleanup By: NO  
 Containment: Not reported  
 What Happened: Not reported  
 Type: Not reported  
 Measure: Not reported  
 Other: Not reported  
 Date/Time: Not reported  
 Year: 1997  
 Agency: TANKNOLOGY



MAP FINDINGS

Map ID  
 Direction  
 Distance  
 Distance (ft.)Site

EDR ID Number  
 EPA ID Number

Database(s)

**ULTRAMAR / TEXAS ST (Continued)**

**S103296828**

Incident Date: 10/2/1997 12:00:00 AM  
 Admin Agency: San Diego County Health Services Dept.  
 Amount: Not reported  
 Contained: Yes  
 Site Type: Service Station  
 E Date: Not reported  
 Substance: GASOLINE  
 Gallons: 0.000000  
 Unknown: 0  
 Substance #2: Not reported  
 Substance #3: Not reported  
 Evacuations: 0  
 Number of Injuries: 0  
 Number of Fatalities: 0  
 #1 Pipeline: Not reported  
 #2 Pipeline: Not reported  
 #3 Pipeline: Not reported  
 #1 Vessel >= 300 Tons: Not reported  
 #2 Vessel >= 300 Tons: Not reported  
 #3 Vessel >= 300 Tons: Not reported  
 Evacs: Not reported  
 Injuries: Not reported  
 Fatafs: Not reported  
 Comments: Not reported  
 Description: TANKS REMOVED AND HYDROCARBONS DETECTED.

**EMI:**

Year: 2000  
 County Code: 37  
 Air Basin: SD  
 Facility ID: 4238  
 Air District Name: SD  
 SIC Code: 5541  
 Air District Name: SAN DIEGO COUNTY APCD  
 Community Health Air Pollution Info System: Not reported  
 Consolidated Emission Reporting Rule: Not reported  
 Total Organic Hydrocarbon Gases Tons/Yr: 3  
 Reactive Organic Gases Tons/Yr: 3  
 Carbon Monoxide Emissions Tons/Yr: 0  
 NOX - Oxides of Nitrogen Tons/Yr: 0  
 SOX - Oxides of Sulphur Tons/Yr: 0  
 Particulate Matter Tons/Yr: 0  
 Part. Matter 10 Micrometers & Smlr Tons/Yr: 0

Year: 2001  
 County Code: 37  
 Air Basin: SD  
 Facility ID: 4238  
 Air District Name: SD  
 SIC Code: 5541  
 Air District Name: SAN DIEGO COUNTY APCD  
 Community Health Air Pollution Info System: Not reported  
 Consolidated Emission Reporting Rule: Not reported  
 Total Organic Hydrocarbon Gases Tons/Yr: 3  
 Reactive Organic Gases Tons/Yr: 3  
 Carbon Monoxide Emissions Tons/Yr: 0  
 NOX - Oxides of Nitrogen Tons/Yr: 0

MAP FINDINGS

Map ID  
 Direction  
 Distance  
 Distance (ft.)Site

EDR ID Number  
 EPA ID Number

Database(s)

**ULTRAMAR / TEXAS ST (Continued)**

**S103296828**

SOX - Oxides of Sulphur Tons/Yr:	0
Particulate Matter Tons/Yr:	0
Part. Matter 10 Micrometers & Smlr Tons/Yr:	0
Year:	2002
County Code:	37
Air Basin:	SD
Facility ID:	4238
Air District Name:	SD
SIC Code:	5541
Air District Name:	SAN DIEGO COUNTY APCD
Community Health Air Pollution Info System:	Not reported
Consolidated Emission Reporting Rule:	Not reported
Total Organic Hydrocarbon Gases Tons/Yr:	3
Reactive Organic Gases Tons/Yr:	3
Carbon Monoxide Emissions Tons/Yr:	0
NOX - Oxides of Nitrogen Tons/Yr:	0
SOX - Oxides of Sulphur Tons/Yr:	0
Particulate Matter Tons/Yr:	0
Part. Matter 10 Micrometers & Smlr Tons/Yr:	0
Year:	2003
County Code:	37
Air Basin:	SD
Facility ID:	4238
Air District Name:	SD
SIC Code:	5541
Air District Name:	SAN DIEGO COUNTY APCD
Community Health Air Pollution Info System:	Not reported
Consolidated Emission Reporting Rule:	Not reported
Total Organic Hydrocarbon Gases Tons/Yr:	3
Reactive Organic Gases Tons/Yr:	3
Carbon Monoxide Emissions Tons/Yr:	0
NOX - Oxides of Nitrogen Tons/Yr:	0
SOX - Oxides of Sulphur Tons/Yr:	0
Particulate Matter Tons/Yr:	0
Part. Matter 10 Micrometers & Smlr Tons/Yr:	0
Year:	2004
County Code:	37
Air Basin:	SD
Facility ID:	4238
Air District Name:	SD
SIC Code:	5541
Air District Name:	SAN DIEGO COUNTY APCD
Community Health Air Pollution Info System:	Not reported
Consolidated Emission Reporting Rule:	Not reported
Total Organic Hydrocarbon Gases Tons/Yr:	3.36
Reactive Organic Gases Tons/Yr:	3.36
Carbon Monoxide Emissions Tons/Yr:	0
NOX - Oxides of Nitrogen Tons/Yr:	0
SOX - Oxides of Sulphur Tons/Yr:	0
Particulate Matter Tons/Yr:	0
Part. Matter 10 Micrometers & Smlr Tons/Yr:	0
Year:	2005
County Code:	37

MAP FINDINGS

Map ID  
 Direction  
 Distance  
 Distance (ft.)Site

EDR ID Number  
 EPA ID Number

Database(s)

**ULTRAMAR / TEXAS ST (Continued)**

**S103296828**

Air Basin: SD  
 Facility ID: 4238  
 Air District Name: SD  
 SIC Code: 5541  
 Air District Name: SAN DIEGO COUNTY APCD  
 Community Health Air Pollution Info System: Not reported  
 Consolidated Emission Reporting Rule: Not reported  
 Total Organic Hydrocarbon Gases Tons/Yr: 3.36  
 Reactive Organic Gases Tons/Yr: 3.36  
 Carbon Monoxide Emissions Tons/Yr: 0  
 NOX - Oxides of Nitrogen Tons/Yr: 0  
 SOX - Oxides of Sulphur Tons/Yr: 0  
 Particulate Matter Tons/Yr: 0  
 Part. Matter 10 Micrometers & Smlr Tons/Yr: 0

Year: 2006  
 County Code: 37  
 Air Basin: SD  
 Facility ID: 4238  
 Air District Name: SD  
 SIC Code: 5541  
 Air District Name: SAN DIEGO COUNTY APCD  
 Community Health Air Pollution Info System: Not reported  
 Consolidated Emission Reporting Rule: Not reported  
 Total Organic Hydrocarbon Gases Tons/Yr: 1.44  
 Reactive Organic Gases Tons/Yr: 1.44  
 Carbon Monoxide Emissions Tons/Yr: 0  
 NOX - Oxides of Nitrogen Tons/Yr: 0  
 SOX - Oxides of Sulphur Tons/Yr: 0  
 Particulate Matter Tons/Yr: 0  
 Part. Matter 10 Micrometers & Smlr Tons/Yr: 0

Year: 2007  
 County Code: 37  
 Air Basin: SD  
 Facility ID: 4238  
 Air District Name: SD  
 SIC Code: 5541  
 Air District Name: SAN DIEGO COUNTY APCD  
 Community Health Air Pollution Info System: Not reported  
 Consolidated Emission Reporting Rule: Not reported  
 Total Organic Hydrocarbon Gases Tons/Yr: 1.44  
 Reactive Organic Gases Tons/Yr: 1.44  
 Carbon Monoxide Emissions Tons/Yr: 0  
 NOX - Oxides of Nitrogen Tons/Yr: 0  
 SOX - Oxides of Sulphur Tons/Yr: 0  
 Particulate Matter Tons/Yr: 0  
 Part. Matter 10 Micrometers & Smlr Tons/Yr: 0

Year: 2008  
 County Code: 37  
 Air Basin: SD  
 Facility ID: 4238  
 Air District Name: SD  
 SIC Code: 5541  
 Air District Name: SAN DIEGO COUNTY APCD  
 Community Health Air Pollution Info System: Not reported

MAP FINDINGS

Map ID  
 Direction  
 Distance  
 Distance (ft.)Site

EDR ID Number  
 EPA ID Number

Database(s)

**ULTRAMAR / TEXAS ST (Continued)**

**S103296828**

Consolidated Emission Reporting Rule:	Not reported
Total Organic Hydrocarbon Gases Tons/Yr:	1.44
Reactive Organic Gases Tons/Yr:	1.44
Carbon Monoxide Emissions Tons/Yr:	0
NOX - Oxides of Nitrogen Tons/Yr:	0
SOX - Oxides of Sulphur Tons/Yr:	0
Particulate Matter Tons/Yr:	0
Part. Matter 10 Micrometers & Smlr Tons/Yr:	0
Year:	2009
County Code:	37
Air Basin:	SD
Facility ID:	4238
Air District Name:	SD
SIC Code:	5541
Air District Name:	SAN DIEGO COUNTY APCD
Community Health Air Pollution Info System:	Not reported
Consolidated Emission Reporting Rule:	Not reported
Total Organic Hydrocarbon Gases Tons/Yr:	1.4399999999999999
Reactive Organic Gases Tons/Yr:	1.4399999999999999
Carbon Monoxide Emissions Tons/Yr:	0
NOX - Oxides of Nitrogen Tons/Yr:	0
SOX - Oxides of Sulphur Tons/Yr:	0
Particulate Matter Tons/Yr:	0
Part. Matter 10 Micrometers & Smlr Tons/Yr:	0
Year:	2010
County Code:	37
Air Basin:	SD
Facility ID:	4238
Air District Name:	SD
SIC Code:	5541
Air District Name:	SAN DIEGO COUNTY APCD
Community Health Air Pollution Info System:	Not reported
Consolidated Emission Reporting Rule:	Not reported
Total Organic Hydrocarbon Gases Tons/Yr:	1.4399999999999999
Reactive Organic Gases Tons/Yr:	1.4399999999999999
Carbon Monoxide Emissions Tons/Yr:	0
NOX - Oxides of Nitrogen Tons/Yr:	0
SOX - Oxides of Sulphur Tons/Yr:	0
Particulate Matter Tons/Yr:	0
Part. Matter 10 Micrometers & Smlr Tons/Yr:	0
Year:	2011
County Code:	37
Air Basin:	SD
Facility ID:	4238
Air District Name:	SD
SIC Code:	5541
Air District Name:	SAN DIEGO COUNTY APCD
Community Health Air Pollution Info System:	Not reported
Consolidated Emission Reporting Rule:	Not reported
Total Organic Hydrocarbon Gases Tons/Yr:	1.44
Reactive Organic Gases Tons/Yr:	1.44
Carbon Monoxide Emissions Tons/Yr:	0
NOX - Oxides of Nitrogen Tons/Yr:	0
SOX - Oxides of Sulphur Tons/Yr:	0

MAP FINDINGS

Map ID  
 Direction  
 Distance  
 Distance (ft.)Site

EDR ID Number  
 EPA ID Number

Database(s)

**ULTRAMAR / TEXAS ST (Continued)**

**S103296828**

Particulate Matter Tons/Yr: 0  
 Part. Matter 10 Micrometers & Smlr Tons/Yr: 0

Year: 2012  
 County Code: 37  
 Air Basin: SD  
 Facility ID: 4238  
 Air District Name: SD  
 SIC Code: 5541  
 Air District Name: SAN DIEGO COUNTY APCD  
 Community Health Air Pollution Info System: Not reported  
 Consolidated Emission Reporting Rule: Not reported  
 Total Organic Hydrocarbon Gases Tons/Yr: 1.44  
 Reactive Organic Gases Tons/Yr: 1.44  
 Carbon Monoxide Emissions Tons/Yr: 0  
 NOX - Oxides of Nitrogen Tons/Yr: 0  
 SOX - Oxides of Sulphur Tons/Yr: 0  
 Particulate Matter Tons/Yr: 0  
 Part. Matter 10 Micrometers & Smlr Tons/Yr: 0

94

**TEXAS STREET ULTRAMAR**  
**4616 TEXAS ST**  
**SAN DIEGO, CA 92116**

**CA UST**  
**CA San Diego Co. HMMD**  
**CA SAN DIEGO CO. SAM**

**U003789421**  
**N/A**

UST:

Facility ID: H13128  
 Permitting Agency: SAN DIEGO COUNTY  
 Latitude: 32.7626542  
 Longitude: -117.1377865

SAN DIEGO CO. HMMD:

Facility Id: 113128  
 Business Type: 6HK28  
 EPA Id Number: CAL000126526  
 APN: 445-072-08-00  
 Last HMMD Inspection: 07/21/2003  
 Permit Status: CHNG  
 Permit Expiration: 02/29/2004  
 Facility Owner: DVS MANAGEMENT CORP.  
 Facility Address: 4616 TEXAS ST 18-F  
 Facility City: SAN DIEGO  
 Facility State: CA  
 Facility Zip: 92116-  
 UST Owner: TEXAS STREET ULTRAMAR  
 Handle Regulated Hazmat: Y  
 Own Or Operate UST: Not reported  
 Subject To APSA: Not reported  
 Generate Haz Waste: Y  
 Treat Haz Waste: Not reported  
 Generate Medical Waste: Not reported

UST:

UST Name: UNDERGROUND TANK 113128 T001  
 Last Update: 2012-11-02 14:17:38  
 Permit Number: 113128  
 Tank Type: SINGLE WALL  
 Additional Id: 3  
 Capacity Gallons: 10000

MAP FINDINGS

Map ID  
 Direction  
 Distance  
 Distance (ft.)Site

EDR ID Number  
 EPA ID Number

Database(s)

**TEXAS STREET ULTRAMAR (Continued)**

**U003789421**

UST Contents: REGULAR UNLEADED  
 Other Content Info: REGULAR UNLEADED  
 Reg Status: REMOVED  
 Remove Close Date: 1997-09-26 00:00:00  
 Year Installed: 1984-01-01 00:00:00  
 Pipe Type: DOUBLE WALL  
 Delivery System: PRESSURE  
 Monitor Code: 99  
 UST Monitor Method: OTHER - BLIND REMARK REQUIRED

UST Name: UNDERGROUND TANK 113128 T002  
 Last Update: 2012-11-02 14:17:38  
 Permit Number: 113128  
 Tank Type: SINGLE WALL  
 Additional Id: 2 UNLEADED  
 Capacity Gallons: 8000  
 UST Contents: REGULAR UNLEADED  
 Other Content Info: REGULAR UNLEADED  
 Reg Status: REMOVED  
 Remove Close Date: 1997-09-26 00:00:00  
 Year Installed: 1984-01-01 00:00:00  
 Pipe Type: DOUBLE WALL  
 Delivery System: PRESSURE  
 Monitor Code: 99  
 UST Monitor Method: OTHER - BLIND REMARK REQUIRED

UST Name: UNDERGROUND TANK 113128 T003  
 Last Update: 2012-11-02 14:17:38  
 Permit Number: 113128  
 Tank Type: SINGLE WALL  
 Additional Id: 1  
 Capacity Gallons: 6000  
 UST Contents: PREMIUM UNLEADED  
 Other Content Info: PREMIUM UNLEADED  
 Reg Status: REMOVED  
 Remove Close Date: 1997-09-26 00:00:00  
 Year Installed: 1984-01-01 00:00:00  
 Pipe Type: DOUBLE WALL  
 Delivery System: PRESSURE  
 Monitor Code: 99  
 UST Monitor Method: OTHER - BLIND REMARK REQUIRED

UST Name: UNDERGROUND TANK 113128 T004  
 Last Update: 2012-11-02 14:17:38  
 Permit Number: 113128  
 Tank Type: SINGLE WALL  
 Additional Id: 4  
 Capacity Gallons: 280  
 UST Contents: Not reported  
 Other Content Info: WASTE OIL  
 Reg Status: REMOVED  
 Remove Close Date: 1987-12-18 00:00:00  
 Year Installed: 1968-01-01 00:00:00  
 Pipe Type: Not reported  
 Delivery System: Not reported  
 Monitor Code: 07  
 UST Monitor Method: SW TANK SW PRESSURE PIPE W/RESTRICTIVE LLD W/DAILY RECONCILIATION OR

MAP FINDINGS

Map ID  
 Direction  
 Distance  
 Distance (ft.)Site

EDR ID Number  
 EPA ID Number

Database(s)

TEXAS STREET ULTRAMAR (Continued)

U003789421

WEEKLY GAUGING: TANK AND PIPE TEST ANNUALLY

UST Name: UNDERGROUND TANK 113128 T005  
 Last Update: 2012-11-02 14:17:38  
 Permit Number: 113128  
 Tank Type: DOUBLE WALL  
 Additional Id: 5  
 Capacity Gallons: 550  
 UST Contents: Not reported  
 Other Content Info: WASTE OIL  
 Reg Status: REMOVED  
 Remove Close Date: 1997-09-26 00:00:00  
 Year Installed: 1987-01-01 00:00:00  
 Pipe Type: LINED TRENCH  
 Delivery System: GRAVITY  
 Monitor Code: 21  
 UST Monitor Method: DW TANK DW SUCTION AND/ OR GRAVITY PIPING WITH INTERSTITIAL MONITORS: INTERSTITIAL.

UST Name: UNDERGROUND TANK 113128 T006  
 Last Update: 2012-11-02 14:17:38  
 Permit Number: 113128  
 Tank Type: DOUBLE WALL  
 Additional Id: NT1980 ; RT2272  
 Capacity Gallons: 15000  
 UST Contents: REGULAR UNLEADED  
 Other Content Info: REGULAR UNLEADED  
 Reg Status: ACTIVE  
 Remove Close Date: Not reported  
 Year Installed: 1997-01-01 00:00:00  
 Pipe Type: DOUBLE WALL  
 Delivery System: PRESSURE  
 Monitor Code: 20  
 UST Monitor Method: DW TANK DW PRESSURE PIPE W/ SHUT OFF AND ALARM ON LINE LEAK DETECTOR: INTERSTITIAL

UST Name: UNDERGROUND TANK 113128 T007  
 Last Update: 2012-11-02 14:17:38  
 Permit Number: 113128  
 Tank Type: DOUBLE WALL  
 Additional Id: NT1980 ;RT2272  
 Capacity Gallons: 12000  
 UST Contents: PREMIUM UNLEADED  
 Other Content Info: SUPER UNLEADED  
 Reg Status: ACTIVE  
 Remove Close Date: Not reported  
 Year Installed: 1997-01-01 00:00:00  
 Pipe Type: DOUBLE WALL  
 Delivery System: PRESSURE  
 Monitor Code: 20  
 UST Monitor Method: DW TANK DW PRESSURE PIPE W/ SHUT OFF AND ALARM ON LINE LEAK DETECTOR: INTERSTITIAL

UST Name: UNDERGROUND TANK 113128 T008  
 Last Update: 2012-11-02 14:17:38  
 Permit Number: 113128  
 Tank Type: DOUBLE WALL

MAP FINDINGS

Map ID  
 Direction  
 Distance  
 Distance (ft.)Site

EDR ID Number  
 EPA ID Number

Database(s)

**TEXAS STREET ULTRAMAR (Continued)**

**U003789421**

Additional Id: NT1980; RT2272  
 Capacity Gallons: 12000  
 UST Contents: DIESEL  
 Other Content Info: DIESEL  
 Reg Status: ACTIVE  
 Remove Close Date: Not reported  
 Year Installed: 1997-01-01 00:00:00  
 Pipe Type: DOUBLE WALL  
 Delivery System: PRESSURE  
 Monitor Code: 20  
 UST Monitor Method: DW TANK DW PRESSURE PIPE W/ SHUT OFF AND ALARM ON LINE LEAK  
 DETECTOR: INTERSTITIAL

**SAN DIEGO CO. SAM:**

Case Number: H13128-002  
 Agency: DEH Site Assessment & Mitigation  
**Funding: LOP - Federal Fund**  
 Facility Type: Soils Only  
 Facility Status: Closed Case  
 Date: 9/4/2002  
 Date Began: 9/26/1997

Case Number: H13128-001  
 Agency: DEH Site Assessment & Mitigation  
**Funding: LOP - State Fund**  
 Facility Type: Soils Only  
 Facility Status: Closed Case  
 Date: 10/5/1990  
 Date Began: 12/21/1987

94

**MOBIL SERVICE STATION  
 4616 TEXAS ST  
 SAN DIEGO, CA 92116**

**CA LUST S102433756  
 N/A**

**LUST REG 9:**

Region: 9  
 Status: Case Closed  
 Case Number: 9UT861  
 Local Case: H13128-001  
 Substance: Waste Oil  
 Qty Leaked: Not reported  
 Abate Method: Excavate and Dispose - remove contaminated soil and dispose in  
 approved site  
 Local Agency: San Diego  
 How Found: Tank Closure  
 How Stopped: Close Tank  
 Source: Tank  
 Cause: Corrosion  
 Lead Agency: Local Agency  
 Case Type: Soil only  
 Date Found: 12/18/1987  
 Date Stopped: 12/18/1987  
 Confirm Date: 12/21/1987  
 Submit Workplan: Not reported  
 Prelim Assess: 12/21/1987  
 Desc Pollution: Not reported



MAP FINDINGS

Map ID  
 Direction  
 Distance  
 Distance (ft.)Site

EDR ID Number  
 EPA ID Number

Database(s)

**MOBIL SERVICE STATION (Continued)**

**S102433756**

Remed Plan: / /  
 Remed Action: Not reported  
 Began Monitor: Not reported  
 Release Date: 12/21/1987  
 Enforce Date: 12/21/87  
 Closed Date: 10/5/90  
 Enforce Type: SEL  
 Pilot Program: LOP  
 Basin Number: Not reported  
 GW Depth: Not reported  
 Beneficial Use: Not reported  
 NPDES Number: Not reported  
 Priority: Low priority. Priority ranking can change over time.  
 File Disp: File discarded, case closed  
 Interim Remedial Actions: Yes  
 Cleanup and Abatement order Number: Not reported  
 Waste Discharge Requirement Number: Not reported

95

**VCA EMERG ANIMAL HOSP REF CTR  
 2317 S HOTEL CR  
 SAN DIEGO, CA 92108**

**CA San Diego Co. HMMD S106064397  
 N/A**

SAN DIEGO CO. HMMD:

Facility Id: 134908  
 Business Type: 6HK58  
 EPA Id Number: CAL000288352  
 APN: 442-520-07-00  
 Last HMMD Inspection: 06/24/2011  
 Permit Status: OPEN  
 Permit Expiration: 10/31/2013  
 Facility Owner: VCA ANIMAL HOSPITALS INC  
 Facility Address: 12401 W OLYMPIC BL  
 Facility City: LOS ANGELES  
 Facility State: CA  
 Facility Zip: 90064  
 UST Owner: Not reported  
 Handle Regulated Hazmat: Y  
 Own Or Operate UST: Not reported  
 Subject To APSA: Not reported  
 Generate Haz Waste: Y  
 Treat Haz Waste: Not reported  
 Generate Medical Waste: Y

Active Permits:

Facility Id: 134908  
 Update Date: 11/02/2012  
 Case Number: Not reported  
 Name: WASTE 902 INFECTIOUS WASTE, SHARPS  
 Other Information: Not reported  
 Material Waste: Waste  
 Hazardous Categories 1: Not reported  
 Hazardous Categories 2: Not reported

Facility Id: 134908  
 Update Date: 11/02/2012  
 Case Number: Not reported  
 Name: WASTE 904 INFECTIOUS WST,CHEMOTHERAPY  
 Other Information: TRACE CHEMO WASTE

MAP FINDINGS

Map ID  
 Direction  
 Distance  
 Distance (ft.)Site

EDR ID Number  
 EPA ID Number

Database(s)

**VCA EMERG ANIMAL HOSP REF CTR (Continued)**

**S106064397**

Material Waste: Waste  
 Hazardous Categories 1: Not reported  
 Hazardous Categories 2: Not reported

Facility Id: 134908  
 Update Date: 11/02/2012  
 Case Number: Not reported  
 Name: WASTE 311 PHARMACEUTICAL WASTE  
 Other Information: PHARMACEUTICAL WASTE  
 Material Waste: Waste  
 Hazardous Categories 1: Not reported  
 Hazardous Categories 2: Not reported

Facility Id: 134908  
 Update Date: 11/02/2012  
 Case Number: MIXTURE  
 Name: OXYGEN 99%, O2, COMPRESSED GAS  
 Other Information: Not reported  
 Material Waste: Material  
 Hazardous Categories 1: FIRE  
 Hazardous Categories 2: PRESSURE RELEASE

Facility Id: 134908  
 Update Date: 11/02/2012  
 Case Number: Not reported  
 Name: WASTE 901 INFECTIOUS WASTE, GENERAL  
 Other Information: RED BAG  
 Material Waste: Waste  
 Hazardous Categories 1: Not reported  
 Hazardous Categories 2: Not reported

Facility Id: 134908  
 Update Date: 11/02/2012  
 Case Number: Not reported  
 Name: WASTE 311 PHARMACEUTICAL WASTE  
 Other Information: BULK CHEMO WASTE/RCRA  
 Material Waste: Waste  
 Hazardous Categories 1: Not reported  
 Hazardous Categories 2: Not reported

Facility Id: 134908  
 Business Type: 6HK58  
 EPA Id Number: CAL000288352  
 APN: 442-520-07-00  
 Last HMMD Inspection: 06/24/2011  
 Permit Status: OPEN  
 Permit Expiration: 10/31/2013  
 Facility Owner: VCA ANIMAL HOSPITALS INC  
 Facility Address: 12401 W OLYMPIC BL  
 Facility City: LOS ANGELES  
 Facility State: CA  
 Facility Zip: 90064  
 UST Owner: Not reported  
 Handle Regulated Hazmat: Y  
 Own Or Operate UST: Not reported  
 Subject To APSA: Not reported

MAP FINDINGS

Map ID  
 Direction  
 Distance  
 Distance (ft.)Site

EDR ID Number  
 EPA ID Number

Database(s)

VCA EMERG ANIMAL HOSP REF CTR (Continued)

S106064397

Generate Haz Waste: Y  
 Treat Haz Waste: Not reported  
 Generate Medical Waste: Not reported

Active Permits:

Facility Id: 134908  
 Update Date: 11/02/2012  
 Case Number: Not reported  
 Name: WASTE 902 INFECTIOUS WASTE, SHARPS  
 Other Information: Not reported  
 Material Waste: Waste  
 Hazardous Categories 1: Not reported  
 Hazardous Categories 2: Not reported

Facility Id: 134908  
 Update Date: 11/02/2012  
 Case Number: Not reported  
 Name: WASTE 904 INFECTIOUS WST,CHEMOTHERAPY  
 Other Information: TRACE CHEMO WASTE  
 Material Waste: Waste  
 Hazardous Categories 1: Not reported  
 Hazardous Categories 2: Not reported

Facility Id: 134908  
 Update Date: 11/02/2012  
 Case Number: Not reported  
 Name: WASTE 311 PHARMACEUTICAL WASTE  
 Other Information: PHARMACEUTICAL WASTE  
 Material Waste: Waste  
 Hazardous Categories 1: Not reported  
 Hazardous Categories 2: Not reported

Facility Id: 134908  
 Update Date: 11/02/2012  
 Case Number: MIXTURE  
 Name: OXYGEN 99%, O2, COMPRESSED GAS  
 Other Information: Not reported  
 Material Waste: Material  
 Hazardous Categories 1: FIRE  
 Hazardous Categories 2: PRESSURE RELEASE

Facility Id: 134908  
 Update Date: 11/02/2012  
 Case Number: Not reported  
 Name: WASTE 901 INFECTIOUS WASTE, GENERAL  
 Other Information: RED BAG  
 Material Waste: Waste  
 Hazardous Categories 1: Not reported  
 Hazardous Categories 2: Not reported

Facility Id: 134908  
 Update Date: 11/02/2012  
 Case Number: Not reported  
 Name: WASTE 311 PHARMACEUTICAL WASTE  
 Other Information: BULK CHEMO WASTE/RCRA  
 Material Waste: Waste  
 Hazardous Categories 1: Not reported  
 Hazardous Categories 2: Not reported

MAP FINDINGS

Map ID Direction Distance Distance (ft.)Site Database(s) EPA ID Number EDR ID Number

95 VCA EMERGENCY ANIMAL HOSPITAL & REFERRAL CTR CA HAZNET S113134763  
 2317 HOTEL CIR S N/A  
 SAN DIEGO, CA 92108

HAZNET:

envid: S113134763  
 Year: 2013  
 GEPAID: CAL000288352  
 Contact: Sommer Nelson  
 Telephone: 3105716500  
 Mailing Name: Not reported  
 Mailing Address: 12401 W OLYMPIC BLVD  
 Mailing City,St,Zip: LOS ANGELES, CA 900641022  
 Gen County: San Diego  
 TSD EPA ID: UTD981552177  
 TSD County: 99  
 Waste Category: Not reported  
 Disposal Method: Incineration--Thermal Destruction Other Than Use As A Fuel  
 Tons: 0.0145  
 Facility County: Not reported

envid: S113134763  
 Year: 2013  
 GEPAID: CAL000288352  
 Contact: Sommer Nelson  
 Telephone: 3105716500  
 Mailing Name: Not reported  
 Mailing Address: 12401 W OLYMPIC BLVD  
 Mailing City,St,Zip: LOS ANGELES, CA 900641022  
 Gen County: San Diego  
 TSD EPA ID: CAD982444481  
 TSD County: San Bernardino  
 Waste Category: Not reported  
 Disposal Method: Storage, Bulking, And/Or Transfer Off Site--No Treatment/Reovery (H010-H129) Or (H131-H135)  
 Tons: 0.073  
 Facility County: Not reported

envid: S113134763  
 Year: 2011  
 GEPAID: CAL000288352  
 Contact: DANNIELLE REYNOLDS, RVT  
 Telephone: 6192992400  
 Mailing Name: Not reported  
 Mailing Address: 2317 HOTEL CIR S  
 Mailing City,St,Zip: SAN DIEGO, CA 921080000  
 Gen County: Not reported  
 TSD EPA ID: UTD981552177  
 TSD County: Not reported  
 Waste Category: Laboratory waste chemicals  
 Disposal Method: Incineration--Thermal Destruction Other Than Use As A Fuel  
 Tons: 0.014  
 Facility County: San Diego

envid: S113134763  
 Year: 2009  
 GEPAID: CAL000288352  
 Contact: KELLY THOMPSON  
 Telephone: 6192992400

MAP FINDINGS

Map ID  
 Direction  
 Distance  
 Distance (ft.)Site

EDR ID Number  
 EPA ID Number

Database(s)

**VCA EMERGENCY ANIMAL HOSPITAL & REFERRAL CTR (Continued)**

**S113134763**

Mailing Name: Not reported  
 Mailing Address: 2317 HOTEL CIR S  
 Mailing City,St,Zip: SAN DIEGO, CA 921080000  
 Gen County: Not reported  
 TSD EPA ID: TXD069452340  
 TSD County: Not reported  
 Waste Category: Off-specification, aged or surplus organics  
 Disposal Method: Not reported  
 Tons: 0.0165  
 Facility County: San Diego

95

**EMERGENCY ANIMAL CLINIC OF SD  
 2317 HOTEL CIRCLE S  
 SAN DIEGO, CA 92108**

**CA HAZNET**

**S113165050  
 N/A**

HAZNET:

envid: S113165050  
 Year: 2009  
 GEPAID: CAL920605121  
 Contact: CANX VQ96 CASEY BADGER\_\_\_\_\_AH  
 Telephone: 6192992400  
 Mailing Name: Not reported  
 Mailing Address: 2317 HOTEL CIRCLE S  
 Mailing City,St,Zip: SAN DIEGO, CA 921080000  
 Gen County: Not reported  
 TSD EPA ID: CAD008302903  
 TSD County: Not reported  
 Waste Category: Pharmaceutical waste  
 Disposal Method: Storage, Bulking, And/Or Transfer Off Site--No Treatment/Reovery  
 (H010-H129) Or (H131-H135)  
 Tons: 0.0065  
 Facility County: San Diego

envid: S113165050  
 Year: 2007  
 GEPAID: CAL920605121  
 Contact: CANX VQ96 CASEY BADGER\_\_\_\_\_AH  
 Telephone: 6192992400  
 Mailing Name: Not reported  
 Mailing Address: 2317 HOTEL CIRCLE S  
 Mailing City,St,Zip: SAN DIEGO, CA 921080000  
 Gen County: Not reported  
 TSD EPA ID: CAD008302903  
 TSD County: Not reported  
 Waste Category: Pharmaceutical waste  
 Disposal Method: Storage, Bulking, And/Or Transfer Off Site--No Treatment/Reovery  
 (H010-H129) Or (H131-H135)  
 Tons: 0  
 Facility County: San Diego

envid: S113165050  
 Year: 2006  
 GEPAID: CAL920605121  
 Contact: CANX VQ96 CASEY BADGER\_\_\_\_\_AH  
 Telephone: 6192992400  
 Mailing Name: Not reported  
 Mailing Address: 2317 HOTEL CIRCLE S  
 Mailing City,St,Zip: SAN DIEGO, CA 921080000

MAP FINDINGS

Map ID  
 Direction  
 Distance  
 Distance (ft.)Site

EDR ID Number  
 EPA ID Number

Database(s)

**EMERGENCY ANIMAL CLINIC OF SD (Continued)**

**S113165050**

Gen County: Not reported  
 TSD EPA ID: CAD008302903  
 TSD County: Not reported  
 Waste Category: Pharmaceutical waste  
 Disposal Method: Transfer Station  
 Tons: 0  
 Facility County: San Diego

envid: S113165050  
 Year: 1996  
 GEPAID: CAL920605121  
 Contact: EMERGENCY ANIMAL CLINIC PROPS  
 Telephone: 6192992400  
 Mailing Name: Not reported  
 Mailing Address: 2317 HOTEL CIRCLE S  
 Mailing City,St,Zip: SAN DIEGO, CA 921080000  
 Gen County: Not reported  
 TSD EPA ID: CAT080022148  
 TSD County: Not reported  
 Waste Category: Hydrocarbon solvents (benzene, hexane, Stoddard, Etc.)  
 Disposal Method: Transfer Station  
 Tons: .0060  
 Facility County: San Diego

95

**EMERGENCY ANIMAL HOSPITAL & REFERRAL CTR  
 2317 HOTEL CIR S  
 SAN DIEGO, CA 92178**

**CA HAZNET S113053879  
 N/A**

HAZNET:  
 envid: S113053879  
 Year: 1998  
 GEPAID: CAL000082973  
 Contact: EMERGENCY ANIMAL CLINIC  
 Telephone: 6192992400  
 Mailing Name: Not reported  
 Mailing Address: 2317 HOTEL CIR S  
 Mailing City,St,Zip: SAN DIEGO, CA 921083310  
 Gen County: Not reported  
 TSD EPA ID: CAD981402522  
 TSD County: Not reported  
 Waste Category: Photochemicals/photoprocessing waste  
 Disposal Method: Recycler  
 Tons: .0208  
 Facility County: San Diego

envid: S113053879  
 Year: 1993  
 GEPAID: CAL000082973  
 Contact: EMERGENCY ANIMAL CLINIC  
 Telephone: 6192992400  
 Mailing Name: Not reported  
 Mailing Address: 2317 HOTEL CIR S  
 Mailing City,St,Zip: SAN DIEGO, CA 921083310  
 Gen County: Not reported  
 TSD EPA ID: CAD981402522  
 TSD County: Not reported  
 Waste Category: Photochemicals/photoprocessing waste  
 Disposal Method: Recycler

MAP FINDINGS

Map ID		EDR ID Number
Direction		
Distance		
Distance (ft.)Site	Database(s)	EPA ID Number

---

**EMERGENCY ANIMAL HOSPITAL & REFERRAL CTR (Continued)**

**S113053879**

Tons: 0.014  
 Facility County: San Diego

**95 EMERGENCY ANIMAL CLINIC OF S D  
 2317 S HOTEL CIR  
 SAN DIEGO, CA 92108**

**CA San Diego Co. HMMD S106066419  
 N/A**

SAN DIEGO CO. HMMD:  
 Facility Id: 150549  
 Business Type: 6HK10  
 EPA Id Number: CAL00008297  
 APN: 443-040-30-00  
 Last HMMD Inspection: 02/02/1994  
 Permit Status: INAC  
 Permit Expiration: 02/02/1994  
 Facility Owner: EMERGENCY ANIMAL CLINIC PROP  
 Facility Address: 2317 S HOTEL CIRCLE  
 Facility City: SAN DIEGO  
 Facility State: CA  
 Facility Zip: 92108-3310  
 UST Owner: Not reported  
 Handle Regulated Hazmat: Not reported  
 Own Or Operate UST: Not reported  
 Subject To APSA: Not reported  
 Generate Haz Waste: Not reported  
 Treat Haz Waste: Not reported  
 Generate Medical Waste: Not reported

**95 EXXON SERVICE STATION  
 2432 HOTEL CIR  
 SAN DIEGO, CA 92108**

**CA San Diego Co. HMMD S106061028  
 N/A**

SAN DIEGO CO. HMMD:  
 Facility Id: 113027  
 Business Type: 6HK03  
 EPA Id Number: Not reported  
 APN: 436-610-43-00  
 Last HMMD Inspection: Not reported  
 Permit Status: INAC  
 Permit Expiration: 06/30/2002  
 Facility Owner: EXXON CO U S A  
 Facility Address: 449 N 01ST ST  
 Facility City: SAN DIEGO  
 Facility State: CA  
 Facility Zip: 92101-  
 UST Owner: EXXON CO U S A  
 Handle Regulated Hazmat: Not reported  
 Own Or Operate UST: Not reported  
 Subject To APSA: Not reported  
 Generate Haz Waste: Not reported  
 Treat Haz Waste: Not reported  
 Generate Medical Waste: Not reported

UST:  
 UST Name: UNDERGROUND TANK 113027 T001  
 Last Update: 2012-11-02 14:17:38  
 Permit Number: 113027

MAP FINDINGS

Map ID  
 Direction  
 Distance  
 Distance (ft.)Site

EDR ID Number  
 EPA ID Number

Database(s)

**EXXON SERVICE STATION (Continued)**

**S106061028**

Tank Type: SINGLE WALL  
 Additional Id: 1  
 Capacity Gallons: 8000  
 UST Contents: REGULAR UNLEADED  
 Other Content Info: REGULAR UNLEADED  
 Reg Status: REMOVED  
 Remove Close Date: 1987-02-20 00:00:00  
 Year Installed: 1981-01-01 00:00:00  
 Pipe Type: Not reported  
 Delivery System: Not reported  
 Monitor Code: 05  
 UST Monitor Method: SW TANK DW PIPE W/ POS SHUTOFF-ALARM ON LLD W/ SIRS:SIR ANALY MONTHLY, TANK TEST BIENNIALY, PIPE TEST ANN 0.1 G/HR OR MO 0.2 G/HR

UST Name: UNDERGROUND TANK 113027 T002  
 Last Update: 2012-11-02 14:17:38  
 Permit Number: 113027  
 Tank Type: SINGLE WALL  
 Additional Id: 2  
 Capacity Gallons: 8000  
 UST Contents: PREMIUM UNLEADED  
 Other Content Info: PREMIUM UNLEADED  
 Reg Status: REMOVED  
 Remove Close Date: 1987-02-20 00:00:00  
 Year Installed: 1981-01-01 00:00:00  
 Pipe Type: Not reported  
 Delivery System: Not reported  
 Monitor Code: 05  
 UST Monitor Method: SW TANK DW PIPE W/ POS SHUTOFF-ALARM ON LLD W/ SIRS:SIR ANALY MONTHLY, TANK TEST BIENNIALY, PIPE TEST ANN 0.1 G/HR OR MO 0.2 G/HR

UST Name: UNDERGROUND TANK 113027 T003  
 Last Update: 2012-11-02 14:17:38  
 Permit Number: 113027  
 Tank Type: SINGLE WALL  
 Additional Id: 3  
 Capacity Gallons: 8000  
 UST Contents: LEADED  
 Other Content Info: LEADED  
 Reg Status: REMOVED  
 Remove Close Date: 1987-02-20 00:00:00  
 Year Installed: 1981-01-01 00:00:00  
 Pipe Type: Not reported  
 Delivery System: Not reported  
 Monitor Code: 05  
 UST Monitor Method: SW TANK DW PIPE W/ POS SHUTOFF-ALARM ON LLD W/ SIRS:SIR ANALY MONTHLY, TANK TEST BIENNIALY, PIPE TEST ANN 0.1 G/HR OR MO 0.2 G/HR

UST Name: UNDERGROUND TANK 113027 T004  
 Last Update: 2012-11-02 14:17:38  
 Permit Number: 113027  
 Tank Type: SINGLE WALL  
 Additional Id: 4  
 Capacity Gallons: 1000  
 UST Contents: Not reported  
 Other Content Info: WASTE OIL  
 Reg Status: REMOVED



MAP FINDINGS

Map ID  
 Direction  
 Distance  
 Distance (ft.)Site

EDR ID Number  
 Database(s)  
 EPA ID Number

**EXXON SERVICE STATION (Continued)**

**S106061028**

Remove Close Date: 1987-02-20 00:00:00  
 Year Installed: 1981-01-01 00:00:00  
 Pipe Type: Not reported  
 Delivery System: Not reported  
 Monitor Code: 07  
 UST Monitor Method: SW TANK SW PRESSURE PIPE W/RESTRICTIVE LLD W/DAILY RECONCILIATION OR WEEKLY GAUGING: TANK AND PIPE TEST ANNUALLY

**95 HANALEI ASSOCIATES LLC DBA CROWNE PLAZA SAN DIEGO  
 2270 HOTEL CIR N  
 SAN DIEGO, CA 92108**

**CA HAZNET S113040979  
 N/A**

**HAZNET:**

envid: S113040979  
 Year: 2011  
 GEPAID: CAL000047371  
 Contact: JIM GREENOUGH/DIR OF ENGRN'G  
 Telephone: 6192971101  
 Mailing Name: Not reported  
 Mailing Address: 2270 HOTEL CIR N  
 Mailing City,St,Zip: SAN DIEGO, CA 921082810  
 Gen County: Not reported  
 TSD EPA ID: CAD982444481  
 TSD County: Not reported  
 Waste Category: Unspecified oil-containing waste  
 Disposal Method: Storage, Bulking, And/Or Transfer Off Site--No Treatment/Reovery (H010-H129) Or (H131-H135)  
 Tons: 0.2085  
 Facility County: San Diego

envid: S113040979  
 Year: 2011  
 GEPAID: CAL000047371  
 Contact: JIM GREENOUGH/DIR OF ENGRN'G  
 Telephone: 6192971101  
 Mailing Name: Not reported  
 Mailing Address: 2270 HOTEL CIR N  
 Mailing City,St,Zip: SAN DIEGO, CA 921082810  
 Gen County: Not reported  
 TSD EPA ID: CAD044429835  
 TSD County: Not reported  
 Waste Category: Off-specification, aged or surplus organics  
 Disposal Method: Storage, Bulking, And/Or Transfer Off Site--No Treatment/Reovery (H010-H129) Or (H131-H135)  
 Tons: 0.24  
 Facility County: San Diego

MAP FINDINGS

Map ID  
 Direction  
 Distance  
 Distance (ft.)Site

EDR ID Number

Database(s) EPA ID Number

**95 HANAIEI HOTEL CA San Diego Co. HMMD S106062391**  
**2270 HOTEL CIR N/A**  
**SAN DIEGO, CA 92108**

SAN DIEGO CO. HMMD:  
 Facility Id: 126118  
 Business Type: 6HK70  
 EPA Id Number: CAL000047371  
 APN: DEH-126118  
 Last HMMD Inspection: 04/28/1995  
 Permit Status: INAC  
 Permit Expiration: 02/28/1995  
 Facility Owner: HANAIEI  
 Facility Address: 2270 HOTEL CIRCLE NORTH  
 Facility City: SAN DIEGO  
 Facility State: CA  
 Facility Zip: 92108-2810  
 UST Owner: Not reported  
 Handle Regulated Hazmat: Y  
 Own Or Operate UST: Not reported  
 Subject To APSA: Not reported  
 Generate Haz Waste: Y  
 Treat Haz Waste: Not reported  
 Generate Medical Waste: Not reported

**95 AT&T CA San Diego Co. HMMD S106064995**  
**2424 HOTEL CIR N/A**  
**SAN DIEGO, CA 92108**

SAN DIEGO CO. HMMD:  
 Facility Id: 136662  
 Business Type: 6HK20  
 EPA Id Number: Not reported  
 APN: 436-610-39-00  
 Last HMMD Inspection: Not reported  
 Permit Status: INAC  
 Permit Expiration: 08/31/2002  
 Facility Owner: AT&T  
 Facility Address: 2424 HOTEL CIRCLE N  
 Facility City: SAN DIEGO  
 Facility State: CA  
 Facility Zip: 92108-  
 UST Owner: Not reported  
 Handle Regulated Hazmat: Not reported  
 Own Or Operate UST: Not reported  
 Subject To APSA: Not reported  
 Generate Haz Waste: Not reported  
 Treat Haz Waste: Not reported  
 Generate Medical Waste: Not reported

MAP FINDINGS

Map ID  
 Direction  
 Distance  
 Distance (ft.)Site

EDR ID Number

Database(s) EPA ID Number

**95** **MOTEL 6**  
**2424 HOTEL CIR N**  
**SAN DIEGO, CA 92108**

**CA HAZNET S112942636**  
**N/A**

HAZNET:

envid: S112942636  
 Year: 2005  
 GEPAID: CAC002585713  
 Contact: RANDY PETERSON  
 Telephone: 8014727170  
 Mailing Name: Not reported  
 Mailing Address: 2424 HOTEL CIR N  
 Mailing City,St,Zip: SAN DIEGO, CA 92108  
 Gen County: Not reported  
 TSD EPA ID: Not reported  
 TSD County: Not reported  
 Waste Category: Asbestos containing waste  
 Disposal Method: Not reported  
 Tons: 33.71  
 Facility County: San Diego

envid: S112942636  
 Year: 2005  
 GEPAID: CAC002585713  
 Contact: RANDY PETERSON  
 Telephone: 8014727170  
 Mailing Name: Not reported  
 Mailing Address: 2424 HOTEL CIR N  
 Mailing City,St,Zip: SAN DIEGO, CA 92108  
 Gen County: Not reported  
 TSD EPA ID: AZC950823111  
 TSD County: Not reported  
 Waste Category: Asbestos containing waste  
 Disposal Method: Not reported  
 Tons: 179.68  
 Facility County: San Diego

envid: S112942636  
 Year: 2005  
 GEPAID: CAC002585713  
 Contact: RANDY PETERSON  
 Telephone: 8014727170  
 Mailing Name: Not reported  
 Mailing Address: 2424 HOTEL CIR N  
 Mailing City,St,Zip: SAN DIEGO, CA 92108  
 Gen County: Not reported  
 TSD EPA ID: NVT330010000  
 TSD County: Not reported  
 Waste Category: Unspecified organic liquid mixture  
 Disposal Method: Disposal, Land Fill  
 Tons: 8.12  
 Facility County: San Diego

envid: S112942636  
 Year: 2005  
 GEPAID: CAC002585713  
 Contact: RANDY PETERSON  
 Telephone: 8014727170  
 Mailing Name: Not reported

MAP FINDINGS

Map ID  
 Direction  
 Distance  
 Distance (ft.)Site

EDR ID Number  
 EPA ID Number

Database(s)

**MOTEL 6 (Continued)**

**S112942636**

Mailing Address: 2424 HOTEL CIR N  
 Mailing City,St,Zip: SAN DIEGO, CA 92108  
 Gen County: Not reported  
 TSD EPA ID: NVT330010000  
 TSD County: Not reported  
 Waste Category: Waste oil and mixed oil  
 Disposal Method: Disposal, Land Fill  
 Tons: 0.2  
 Facility County: San Diego

envid: S112942636  
 Year: 2005  
 GEPAID: CAC002585713  
 Contact: RANDY PETERSON  
 Telephone: 8014727170  
 Mailing Name: Not reported  
 Mailing Address: 2424 HOTEL CIR N  
 Mailing City,St,Zip: SAN DIEGO, CA 92108  
 Gen County: Not reported  
 TSD EPA ID: AZR000002428  
 TSD County: Not reported  
 Waste Category: Asbestos containing waste  
 Disposal Method: Disposal, Land Fill  
 Tons: 67.42  
 Facility County: San Diego

[Click this hyperlink](#) while viewing on your computer to access additional CA\_HAZNET: detail in the EDR Site Report.

95

**EXXON SERVICE STATION #7-3961  
 2432 HOTEL CIRCLE N  
 SAN DIEGO, CA 92108**

**CA LUST S102429530  
 N/A**

LUST REG 9:

Region: 9  
 Status: Case Closed  
 Case Number: 9UT696  
 Local Case: H13027-001  
 Substance: Gasoline  
 Qty Leaked: Not reported  
 Abate Method: Excavate and Treat - remove contaminated soil and treat (includes spreading or land farming)  
 Local Agency: San Diego  
 How Found: Tank Closure  
 How Stopped: Close Tank  
 Source: Unknown  
 Cause: Unknown  
 Lead Agency: Local Agency  
 Case Type: Aquifer affected  
 Date Found: 02/23/1987  
 Date Stopped: 02/23/1987  
 Confirm Date: 02/23/1987  
 Submit Workplan: Not reported  
 Prelim Assess: 12/05/1988  
 Desc Pollution: Not reported  
 Remed Plan: / /  
 Remed Action: Not reported  
 Began Monitor: Not reported

MAP FINDINGS

Map ID  
 Direction  
 Distance  
 Distance (ft.)Site

EDR ID Number  
 EPA ID Number

Database(s)

**EXXON SERVICE STATION #7-3961 (Continued)**

**S102429530**

Release Date: 03/05/1987  
 Enforce Date: Not reported  
 Closed Date: 12/15/89  
 Enforce Type: Not reported  
 Pilot Program: LOP  
 Basin Number: 907.11  
 GW Depth: 15  
 Beneficial Use: Municipal groundwater use  
 NPDES Number: Not reported  
 Priority: Low priority. Priority ranking can change over time.  
 File Dispn: File archived, case closed and file moved to storage  
 Interim Remedial Actions: Yes  
 Cleanup and Abatement order Number: Not reported  
 Waste Discharge Requirement Number: Not reported

95

**EXXON SERVICE STATION  
 2432 HOTEL CIRCLE N  
 SAN DIEGO, CA**

**CA RGA LUST S114616969  
 N/A**

RGA LUST:

2012	EXXON SERVICE STATION	2432 HOTEL CIRCLE N
2011	EXXON SERVICE STATION	2432 HOTEL CIRCLE N
2010	EXXON SERVICE STATION	2432 HOTEL CIRCLE N
2009	EXXON SERVICE STATION	2432 HOTEL CIRCLE N
2008	EXXON SERVICE STATION	2432 HOTEL CIRCLE N
2007	EXXON SERVICE STATION	2432 HOTEL CIRCLE N
2006	EXXON SERVICE STATION	2432 HOTEL CIRCLE N
2005	EXXON SERVICE STATION	2432 HOTEL CIRCLE N

95

**EXXON SERVICE STATION  
 2432 HOTEL CIRCLE N  
 SAN DIEGO, CA 92108**

**CA LUST S105693306  
 CA SAN DIEGO CO. SAM N/A**

LUST:

Region: STATE  
 Global Id: T0607302965  
 Latitude: 32.7601887  
 Longitude: -117.1863347  
 Case Type: LUST Cleanup Site  
 Status: Completed - Case Closed  
 Status Date: 12/15/1989  
 Lead Agency: SAN DIEGO COUNTY LOP  
 Case Worker: Not reported  
 Local Agency: Not reported  
 RB Case Number: 9UT696  
 LOC Case Number: H13027-001  
 File Location: Local Agency  
 Potential Media Affect: Aquifer used for drinking water supply  
 Potential Contaminants of Concern: Gasoline  
 Site History: Not reported

Click here to access the California GeoTracker records for this facility:

Status History:

Global Id: T0607302965  
 Status: Open - Case Begin Date  
 Status Date: 02/23/1987

MAP FINDINGS

Map ID  
 Direction  
 Distance  
 Distance (ft.)Site

EDR ID Number  
 EPA ID Number

Database(s)

**EXXON SERVICE STATION (Continued)**

**S105693306**

Global Id: T0607302965  
 Status: Completed - Case Closed  
 Status Date: 12/15/1989

Regulatory Activities:

Global Id: T0607302965  
 Action Type: Other  
 Date: 02/23/1987  
 Action: Leak Began

Global Id: T0607302965  
 Action Type: Other  
 Date: 02/23/1987  
 Action: Leak Discovery

Global Id: T0607302965  
 Action Type: Other  
 Date: 02/23/1987  
 Action: Leak Stopped

Global Id: T0607302965  
 Action Type: Other  
 Date: 02/23/1987  
 Action: Leak Reported

SAN DIEGO CO. SAM:

Case Number: H13027-001  
 Agency: DEH Site Assessment & Mitigation  
**Funding: LOP - State Fund**  
 Facility Type: Drinking Water Aquifer Impacted  
 Facility Status: Closed Case  
 Date: 12/15/1989  
 Date Began: 2/23/1987

95

**SPRADLIN S EXXON SERVICE**  
**2432 HOTEL CIR N**  
**SAN DIEGO, CA**

EDR US Hist Auto Stat 1008999639  
 N/A

EDR Historical Auto Stations:

Name: SPRADLIN S EXXON SERVICE  
 Year: 1975  
 Type: GASOLINE STATIONS

Name: MISSION VALLEY EXXON SERVICE  
 Year: 1984  
 Type: GASOLINE STATIONS

MAP FINDINGS

Map ID  
 Direction  
 Distance  
 Distance (ft.)Site

EDR ID Number  
 Database(s)  
 EPA ID Number

95      **EXXON SERVICE STATION #7-3961**      **CA RGA LUST**      **S114616909**  
**2432 HOTEL CIRCLE N**  
**SAN DIEGO, CA**      **N/A**

RGA LUST:

2002	EXXON SERVICE STATION #7-3961	2432 HOTEL CIRCLE N
2001	EXXON SERVICE STATION #7-3961	2432 HOTEL CIRCLE N
2000	EXXON SERVICE STATION #7-3961	2432 HOTEL CIRCLE N
1998	EXXON SERVICE STATION #7-3961	2432 HOTEL CIRCLE N
1997	EXXON SERVICE STATION #7-3961	2432 HOTEL CIRCLE N
1996	EXXON SERVICE STATION #7-3961	2432 HOTEL CIRCLE N
1995	EXXON SERVICE STATION #7-3961	2432 HOTEL CIRCLE N

95      **EXXON**      **CA RGA LUST**      **S114617405**  
**2432 HOTEL CIRCLE N**  
**SAN DIEGO, CA**      **N/A**

RGA LUST:

2004	EXXON	2432 HOTEL CIRCLE N
2003	EXXON	2432 HOTEL CIRCLE N

95      **EXXON SERVICE STATION #7-3961**      **CA RGA LUST**      **S114616908**  
**2432 HOTEL CIRCLE NORTH**  
**SAN DIEGO, CA**      **N/A**

RGA LUST:

1994	EXXON SERVICE STATION #7-3961	2432 HOTEL CIRCLE NORTH
1993	EXXON SERVICE STATION #7-3961	2432 HOTEL CIRCLE NORTH
1992	EXXON SERVICE STATION #7-3961	2432 HOTEL CIRCLE NORTH

95      **2440 HOTEL CIR N**      **EDR US Hist Auto Stat**      **1015358225**  
**SAN DIEGO, CA 92108**      **N/A**

EDR Historical Auto Stations:

Name:	AUTOMOBILE CLUB OF SOUTHERN CALIF
Year:	2011
Address:	2440 HOTEL CIR N
Name:	AUTOMOBILE CLUB OF SOUTHERN CALIF
Year:	2012
Address:	2440 HOTEL CIR N

MAP FINDINGS

Map ID  
 Direction  
 Distance  
 Distance (ft.)Site Database(s) EDR ID Number  
 EPA ID Number

95 COMFORT INN & SUITES CA HAZNET S112843589  
 2485 HOTEL CIRCLE PLACE N/A  
 SAN DIEGO, CA 92108

HAZNET:  
 envid: S112843589  
 Year: 1996  
 GEPAID: CAC000763472  
 Contact: COMFORT INN & SUITES  
 Telephone: 0000000000  
 Mailing Name: Not reported  
 Mailing Address: 2485 HOTEL CIRCLE PLACE  
 Mailing City,St,Zip: SAN DIEGO, CA 921080000  
 Gen County: Not reported  
 TSD EPA ID: CAD044429835  
 TSD County: Not reported  
 Waste Category: Aqueous solution with total organic residues 10 percent or more  
 Disposal Method: Disposal, Other  
 Tons: .6880  
 Facility County: San Diego

95 SAM S ENCO SERVICENTER EDR US Hist Auto Stat 1008997150  
 2432 N HOTEL CIR N/A  
 SAN DIEGO, CA

EDR Historical Auto Stations:  
 Name: SAM S ENCO SERVICENTER  
 Year: 1970  
 Type: GASOLINE STATIONS

95 2484 HOTEL CIRCLE PLACE CA Notify 65 S100178081  
 SAN DIEGO, CA 92108 N/A

NOTIFY 65:  
 Date Reported: Not reported  
 Staff Initials: Not reported  
 Board File Number: Not reported  
 Facility Type: Not reported  
 Discharge Date: Not reported  
 Incident Description: 92108-2812

95 EZ8 MOTELS CA HAZNET S112937749  
 2484 HOTEL CIRCLE PLACE N/A  
 SAN DIEGO, CA 92108

HAZNET:  
 envid: S112937749  
 Year: 2004  
 GEPAID: CAC002577889  
 Contact: DAN BARGER  
 Telephone: 6192914824  
 Mailing Name: Not reported  
 Mailing Address: 2484 HOTEL CIRCLE PLACE  
 Mailing City,St,Zip: SAN DIEGO, CA 92108  
 Gen County: Not reported  
 TSD EPA ID: CAD982444481



MAP FINDINGS

Map ID  
 Direction  
 Distance  
 Distance (ft.)Site

EDR ID Number  
 EPA ID Number

Database(s)

**EZ8 MOTELS (Continued)**

**S112937749**

TSD County: Not reported  
 Waste Category: Unspecified oil-containing waste  
 Disposal Method: Transfer Station  
 Tons: 2.91  
 Facility County: San Diego

95

**HARBOR PEST CONTROL  
 2495 HOTEL CIRCLE PL  
 SAN DIEGO, CA 92108**

**CA CHMIRS S104747127  
 CA San Diego Co. HMMD N/A**

CHMIRS:

OES Incident Number: 11-1327  
 OES notification: 03/04/2011  
 OES Date: Not reported  
 OES Time: Not reported  
 Incident Date: Not reported  
**Date Completed: Not reported**  
 Property Use: Not reported  
 Agency Id Number: Not reported  
 Agency Incident Number: Not reported  
 Time Notified: Not reported  
 Time Completed: Not reported  
 Surrounding Area: Not reported  
 Estimated Temperature: Not reported  
 Property Management: Not reported  
 More Than Two Substances Involved?: Not reported  
 Resp Agency Personel # Of Decontaminated: Not reported  
 Responding Agency Personel # Of Injuries: Not reported  
 Responding Agency Personel # Of Fatalities: Not reported  
 Others Number Of Decontaminated: Not reported  
 Others Number Of Injuries: Not reported  
 Others Number Of Fatalities: Not reported  
 Vehicle Make/year: Not reported  
 Vehicle License Number: Not reported  
 Vehicle State: Not reported  
 Vehicle Id Number: Not reported  
 CA DOT PUC/ICC Number: Not reported  
 Company Name: Not reported  
 Reporting Officer Name/ID: Not reported  
 Report Date: Not reported  
 Facility Telephone: Not reported  
 Waterway Involved: No  
 Waterway: Not reported  
 Spill Site: Road  
 Cleanup By: Responsible Party  
 Containment: Not reported  
 What Happened: Not reported  
 Type: Not reported  
 Measure: Gal(s)  
 Other: Not reported  
 Date/Time: 1203  
 Year: 2011  
 Agency: City of San Diego  
 Incident Date: 3/4/2011  
 Admin Agency: San Diego County Health Services Department  
 Amount: Not reported  
 Contained: Yes  
 Site Type: Not reported

MAP FINDINGS

Map ID  
 Direction  
 Distance  
 Distance (ft.)Site

EDR ID Number  
 EPA ID Number

Database(s)

**HARBOR PEST CONTROL (Continued)**

**S104747127**

E Date:	Not reported
Substance:	Sewage
Quantity Released:	500
Unknown:	Not reported
Substance #2:	Not reported
Substance #3:	Not reported
Evacuations:	Not reported
Number of Injuries:	Not reported
Number of Fatalities:	Not reported
#1 Pipeline:	Not reported
#2 Pipeline:	Not reported
#3 Pipeline:	Not reported
#1 Vessel >= 300 Tons:	Not reported
#2 Vessel >= 300 Tons:	Not reported
#3 Vessel >= 300 Tons:	Not reported
Evacs:	Not reported
Injuries:	Not reported
Fatals:	Not reported
Comments:	Not reported
Description:	Sand blockage in line caused this release.

**SAN DIEGO CO. HMMD:**

Facility Id:	111489
Business Type:	Not reported
EPA Id Number:	Not reported
APN:	436-610-24-00
Last HMMD Inspection:	Not reported
Permit Status:	INAC
Permit Expiration:	Not reported
Facility Owner:	Not reported
Facility Address:	Not reported
Facility City:	Not reported
Facility State:	Not reported
Facility Zip:	Not reported
UST Owner:	Not reported
Handle Regulated Hazmat:	Not reported
Own Or Operate UST:	Not reported
Subject To APSA:	Not reported
Generate Haz Waste:	Not reported
Treat Haz Waste:	Not reported
Generate Medical Waste:	Not reported

95

**CELEBRITY FIFTH AVE LIMOSINE  
 2405 HOTEL CIRCLE PL  
 SAN DIEGO, CA 92108**

**CA San Diego Co. HMMD S104754729  
 N/A**

**SAN DIEGO CO. HMMD:**

Facility Id:	134945
Business Type:	6HK26
EPA Id Number:	Not reported
APN:	436-610-63-00
Last HMMD Inspection:	09/02/1994
Permit Status:	INAC
Permit Expiration:	09/02/1994
Facility Owner:	GERRY KURTZ
Facility Address:	2405 HOTEL CIRCLE PLACE
Facility City:	SAN DIEGO

MAP FINDINGS

Map ID  
 Direction  
 Distance  
 Distance (ft.)Site

EDR ID Number  
 EPA ID Number

Database(s)

**CELEBRITY FIFTH AVE LIMOSINE (Continued)**

**S104754729**

Facility State: CA  
 Facility Zip: 92108-  
 UST Owner: Not reported  
 Handle Regulated Hazmat: Not reported  
 Own Or Operate UST: Not reported  
 Subject To APSA: Not reported  
 Generate Haz Waste: Y  
 Treat Haz Waste: Not reported  
 Generate Medical Waste: Not reported

95

**FLUID SYSTEMS  
 2466 HOTEL CIRCLE PL  
 SAN DIEGO, CA 92108**

**CA San Diego Co. HMMD**

**S104750200  
 N/A**

SAN DIEGO CO. HMMD:  
 Facility Id: 123193  
 Business Type: Not reported  
 EPA Id Number: Not reported  
 APN: 436-610-48-00  
 Last HMMD Inspection: 01/24/1992  
 Permit Status: INAC  
 Permit Expiration: 01/24/1992  
 Facility Owner: FLUID SYSTEMS INC  
 Facility Address: 10054 OLD GROVE RD  
 Facility City: SAN DIEGO  
 Facility State: CA  
 Facility Zip: 92131-1647  
 UST Owner: Not reported  
 Handle Regulated Hazmat: Not reported  
 Own Or Operate UST: Not reported  
 Subject To APSA: Not reported  
 Generate Haz Waste: Not reported  
 Treat Haz Waste: Not reported  
 Generate Medical Waste: Not reported

95

**2485 HOTEL CIRCLE PLACE COMFORT INN HOTEL  
 SAN DIEGO, CA**

**CA CHMIRS**

**S105644126  
 N/A**

CHMIRS:  
 OES Incident Number: 015647  
 OES notification: Not reported  
 OES Date: 9/20/1996  
 OES Time: 07:26:23 PM  
 Incident Date: Not reported  
**Date Completed: Not reported**  
 Property Use: Not reported  
 Agency Id Number: Not reported  
 Agency Incident Number: Not reported  
 Time Notified: Not reported  
 Time Completed: Not reported  
 Surrounding Area: Not reported  
 Estimated Temperature: Not reported  
 Property Management: Not reported  
 More Than Two Substances Involved?: Not reported  
 Resp Agency Personnel # Of Decontaminated: Not reported

MAP FINDINGS

Map ID  
 Direction  
 Distance  
 Distance (ft.)Site

EDR ID Number

Database(s) EPA ID Number

(Continued)

S105644126

Responding Agency Personel # Of Injuries:	Not reported
Responding Agency Personel # Of Fatalities:	Not reported
Others Number Of Decontaminated:	Not reported
Others Number Of Injuries:	Not reported
Others Number Of Fatalities:	Not reported
Vehicle Make/year:	Not reported
Vehicle License Number:	Not reported
Vehicle State:	Not reported
Vehicle Id Number:	Not reported
CA DOT PUC/ICC Number:	Not reported
Company Name:	Not reported
Reporting Officer Name/ID:	Not reported
Report Date:	Not reported
Facility Telephone:	Not reported
Waterway Involved:	YES
Waterway:	Storm Drain
Spill Site:	Not reported
Cleanup By:	private contractor
Containment:	Not reported
What Happened:	Not reported
Type:	CHEMICAL
Measure:	Not reported
Other:	Not reported
Date/Time:	Not reported
Year:	1996
Agency:	San Diego City Fire Hazmat
Incident Date:	0632 20Sept96
Admin Agency:	Not reported
Amount:	1 Gal
Contained:	YES
Site Type:	OTHER
E Date:	Not reported
Substance:	Methylene Chloride
Unknown:	Not reported
Substance #2:	Not reported
Substance #3:	Not reported
Evacuations:	NO
Number of Injuries:	NO
Number of Fatalities:	NO
#1 Pipeline:	Not reported
#2 Pipeline:	Not reported
#3 Pipeline:	Not reported
#1 Vessel >= 300 Tons:	Not reported
#2 Vessel >= 300 Tons:	Not reported
#3 Vessel >= 300 Tons:	Not reported
Evacs:	Not reported
Injuries:	Not reported
Fatals:	Not reported
Comments:	Not reported
Description:	employee poured residue of substance into storm drain after cleaning a pool deck.

MAP FINDINGS

Map ID  
 Direction  
 Distance  
 Distance (ft.)Site

EDR ID Number  
 EPA ID Number

Database(s)

**95 RIVER VALLEY SPORTS CENTER  
 2440 HOTEL CIRCLE PL  
 SAN DIEGO, CA 92108**

**CA LUST  
 CA San Diego Co. HMMD  
 CA SAN DIEGO CO. SAM**

**S101302036  
 N/A**

LUST REG 9:

Region: 9  
 Status: Case Closed  
 Case Number: 9UT2623  
 Local Case: H06050-001  
 Substance: Gasoline  
 Qty Leaked: 0  
 Abate Method: Excavate and Dispose - remove contaminated soil and dispose in approved site  
 Local Agency: San Diego  
 How Found: Other Means  
 How Stopped: Other Means  
 Source: Unknown  
 Cause: Unknown  
 Lead Agency: Local Agency  
 Case Type: Other ground water affected  
 Date Found: 12/15/1993  
 Date Stopped: 12/15/1993  
 Confirm Date: 09/16/1993  
 Submit Workplan: 12/21/93  
 Prelim Assess: 01/05/1994  
 Desc Pollution: Not reported  
 Remed Plan: / /  
 Remed Action: Not reported  
 Began Monitor: Not reported  
 Release Date: 12/15/1993  
 Enforce Date: Not reported  
 Closed Date: 10/31/95  
 Enforce Type: Not reported  
 Pilot Program: LOP  
 Basin Number: 908.21  
 GW Depth: 5'  
 Beneficial Use: No Beneficial groundwater use  
 NPDES Number: Not reported  
 Priority: 2A  
 File Dispn: File discarded, case closed  
 Interim Remedial Actions: No  
 Cleanup and Abatement order Number: Not reported  
 Waste Discharge Requirement Number: Not reported

SAN DIEGO CO. HMMD:

Facility Id: 106050  
 Business Type: Not reported  
 EPA Id Number: Not reported  
 APN: 436-610-64-00  
 Last HMMD Inspection: Not reported  
 Permit Status: INAC  
 Permit Expiration: Not reported  
 Facility Owner: WARNER RANCH DEVELOP  
 Facility Address: 967 VAN NUYS ST  
 Facility City: SAN DIEGO  
 Facility State: CA  
 Facility Zip: 92109-  
 UST Owner: Not reported  
 Handle Regulated Hazmat: Not reported

MAP FINDINGS

Map ID  
 Direction  
 Distance  
 Distance (ft.)Site

EDR ID Number  
 EPA ID Number

Database(s)

**RIVER VALLEY SPORTS CENTER (Continued)**

**S101302036**

Own Or Operate UST: Not reported  
 Subject To APSA: Not reported  
 Generate Haz Waste: Not reported  
 Treat Haz Waste: Not reported  
 Generate Medical Waste: Not reported

UST:

UST Name: UNDERGROUND TANK 106050 T001  
 Last Update: 2012-11-02 14:17:38  
 Permit Number: 106050  
 Tank Type: SINGLE WALL  
 Additional Id: 001  
 Capacity Gallons: 800  
 UST Contents: LEADED  
 Other Content Info: LEADED  
 Reg Status: REMOVED  
 Remove Close Date: 1994-04-03 00:00:00  
 Year Installed: 1965-01-01 00:00:00  
 Pipe Type: Not reported  
 Delivery System: Not reported  
 Monitor Code: 90  
 UST Monitor Method: NO MONITORING ALTERNATIVE SELECTED. VERIFY AND ENTER MONITORING ALTERNATIVE DURING INSPECTION.

UST Name: UNDERGROUND TANK 106050 T002  
 Last Update: 2012-11-02 14:17:38  
 Permit Number: 106050  
 Tank Type: SINGLE WALL  
 Additional Id: 002  
 Capacity Gallons: 500  
 UST Contents: DIESEL  
 Other Content Info: DIESEL  
 Reg Status: REMOVED  
 Remove Close Date: 1994-04-03 00:00:00  
 Year Installed: 1965-01-01 00:00:00  
 Pipe Type: Not reported  
 Delivery System: Not reported  
 Monitor Code: 90  
 UST Monitor Method: NO MONITORING ALTERNATIVE SELECTED. VERIFY AND ENTER MONITORING ALTERNATIVE DURING INSPECTION.

SAN DIEGO CO. SAM:

Case Number: H06050-001  
 Agency: DEH Site Assessment & Mitigation  
**Funding: LOP - Federal Fund**  
 Facility Type: Drinking Water Aquifer Impacted  
 Facility Status: Closed Case  
 Date: 10/31/1995  
 Date Began: 9/16/1993

Case Number: H06050-002  
 Agency: DEH Site Assessment & Mitigation  
**Funding: Private - VAP**  
 Facility Type: Soils Only  
 Facility Status: Closed Case  
 Date: 12/31/2003

MAP FINDINGS

Map ID  
 Direction  
 Distance  
 Distance (ft.)Site

EDR ID Number  
 EPA ID Number

Database(s)

**RIVER VALLEY SPORTS CENTER (Continued)**

**S101302036**

Date Began: 1/27/2003

95

**RIVER VALLEY SPORTS CENTER  
 2440 HOTEL CIRCLE PL  
 SAN DIEGO, CA 92108**

**CA LUST S100727233  
 CA SLIC N/A**

LUST:

Region: STATE  
 Global Id: T0607301376  
 Latitude: 32.7607356  
 Longitude: -117.187045  
 Case Type: LUST Cleanup Site  
 Status: Completed - Case Closed  
 Status Date: 10/31/1995  
 Lead Agency: SAN DIEGO COUNTY LOP  
 Case Worker: LA  
 Local Agency: SAN DIEGO COUNTY LOP  
 RB Case Number: 9UT2623  
 LOC Case Number: H06050-001  
 File Location: Local Agency  
 Potential Media Affect: Not reported  
 Potential Contaminants of Concern: Not reported  
 Site History: Not reported

Click here to access the California GeoTracker records for this facility:

Contact:

Global Id: T0607301376  
 Contact Type: Local Agency Caseworker  
 Contact Name: LAURIE APECECHEA  
 Organization Name: SAN DIEGO COUNTY LOP  
 Address: P.O. Box 129261  
 City: San Diego  
 Email: laurie.apecechea@sdcounty.ca.gov  
 Phone Number: Not reported

Status History:

Global Id: T0607301376  
 Status: Open - Case Begin Date  
 Status Date: 12/01/1993  
  
 Global Id: T0607301376  
 Status: Completed - Case Closed  
 Status Date: 10/31/1995

Regulatory Activities:

Global Id: T0607301376  
 Action Type: ENFORCEMENT  
 Date: 12/21/1993  
 Action: Notice of Responsibility

SLIC:

Region: STATE  
**Facility Status: Completed - Case Closed**  
 Status Date: 12/31/2003  
 Global Id: T0607356780

MAP FINDINGS

Map ID  
 Direction  
 Distance  
 Distance (ft.)Site

EDR ID Number  
 EPA ID Number

Database(s)

**RIVER VALLEY SPORTS CENTER (Continued)**

**S100727233**

Lead Agency: SAN DIEGO COUNTY LOP  
 Lead Agency Case Number: H06050-002  
 Latitude: 32.7607710191679  
 Longitude: -117.187042236328  
 Case Type: Cleanup Program Site  
 Case Worker: Not reported  
 Local Agency: Not reported  
 RB Case Number: Not reported  
 File Location: Local Agency  
 Potential Media Affected: Soil  
 Potential Contaminants of Concern: Gasoline  
 Site History: Not reported

[Click here to access the California GeoTracker records for this facility:](#)

95 **RIVER VALLEY SPORTS CENTER** CA RGA LUST S114677304  
**2440 HOTEL CIRCLE PL** N/A  
**SAN DIEGO, CA**

RGA LUST:

2012	RIVER VALLEY SPORTS CENTER	2440 HOTEL CIRCLE PL
2011	RIVER VALLEY SPORTS CENTER	2440 HOTEL CIRCLE PL
2010	RIVER VALLEY SPORTS CENTER	2440 HOTEL CIRCLE PL
2009	RIVER VALLEY SPORTS CENTER	2440 HOTEL CIRCLE PL
2008	RIVER VALLEY SPORTS CENTER	2440 HOTEL CIRCLE PL
2007	RIVER VALLEY SPORTS CENTER	2440 HOTEL CIRCLE PL
2007	RIVER VALLEY SPORTS CENTER	2440 HOTEL CIRCLE PL
2006	RIVER VALLEY SPORTS CENTER	2440 HOTEL CIRCLE PL
2005	RIVER VALLEY SPORTS CENTER	2440 HOTEL CIRCLE PL
2004	RIVER VALLEY SPORTS CENTER	2440 HOTEL CIRCLE PL
2003	RIVER VALLEY SPORTS CENTER	2440 HOTEL CIRCLE PL

95 **RIVER VLY SPORTS CTR** CA RGA LUST S114677305  
**2440 HOTEL CIRCLE PLACE** N/A  
**SAN DIEGO, CA**

RGA LUST:

1994	RIVER VLY SPORTS CTR	2440 HOTEL CIRCLE PLACE
------	----------------------	-------------------------

95 **RIVER VLY SPORTS CTR** CA RGA LUST S114677306  
**2440 HOTEL CIRCLE PL** N/A  
**SAN DIEGO, CA**

RGA LUST:

2002	RIVER VLY SPORTS CTR	2440 HOTEL CIRCLE PL
2001	RIVER VLY SPORTS CTR	2440 HOTEL CIRCLE PL
2000	RIVER VLY SPORTS CTR	2440 HOTEL CIRCLE PL
1998	RIVER VLY SPORTS CTR	2440 HOTEL CIRCLE PL
1997	RIVER VLY SPORTS CTR	2440 HOTEL CIRCLE PL
1996	RIVER VLY SPORTS CTR	2440 HOTEL CIRCLE PL
1995	RIVER VLY SPORTS CTR	2440 HOTEL CIRCLE PL



MAP FINDINGS

Map ID  
 Direction  
 Distance  
 Distance (ft.)Site

EDR ID Number

Database(s) EPA ID Number

**95 COVENTRY CARS OF SAN DIEGO  
 2432 HOTEL CIRCLE DR  
 SAN DIEGO, CA 92108**

**CA HAZNET S113087546  
 N/A**

HAZNET:

envid: S113087546  
 Year: 2000  
 GEPAID: CAL000163463  
 Contact: BILL OBRIEN/OWNER  
 Telephone: 6192979393  
 Mailing Name: Not reported  
 Mailing Address: 2432 HOTEL CIRCLE PL  
 Mailing City,St,Zip: SAN DIEGO, CA 921082812  
 Gen County: Not reported  
 TSD EPA ID: CAD981696420  
 TSD County: Not reported  
 Waste Category: Aqueous solution with total organic residues less than 10 percent  
 Disposal Method: Transfer Station  
 Tons: 0.91  
 Facility County: San Diego

envid: S113087546  
 Year: 1999  
 GEPAID: CAL000163463  
 Contact: BILL OBRIEN  
 Telephone: 0000000000  
 Mailing Name: Not reported  
 Mailing Address: 2432 HOTEL CIRCLE PL  
 Mailing City,St,Zip: SAN DIEGO, CA 921082812  
 Gen County: Not reported  
 TSD EPA ID: CAD981696420  
 TSD County: Not reported  
 Waste Category: Not reported  
 Disposal Method: Transfer Station  
 Tons: .2085  
 Facility County: San Diego

envid: S113087546  
 Year: 1999  
 GEPAID: CAL000163463  
 Contact: BILL OBRIEN  
 Telephone: 0000000000  
 Mailing Name: Not reported  
 Mailing Address: 2432 HOTEL CIRCLE PL  
 Mailing City,St,Zip: SAN DIEGO, CA 921082812  
 Gen County: Not reported  
 TSD EPA ID: CAD981696420  
 TSD County: Not reported  
 Waste Category: Aqueous solution with total organic residues less than 10 percent  
 Disposal Method: Not reported  
 Tons: .2293  
 Facility County: San Diego

envid: S113087546  
 Year: 1999  
 GEPAID: CAL000163463  
 Contact: BILL OBRIEN  
 Telephone: 0000000000  
 Mailing Name: Not reported

MAP FINDINGS

Map ID  
 Direction  
 Distance  
 Distance (ft.)Site

EDR ID Number  
 EPA ID Number

Database(s)

**COVENTRY CARS OF SAN DIEGO (Continued)**

**S113087546**

Mailing Address: 2432 HOTEL CIRCLE PL  
 Mailing City,St,Zip: SAN DIEGO, CA 921082812  
 Gen County: Not reported  
 TSD EPA ID: CAD981696420  
 TSD County: Not reported  
 Waste Category: Aqueous solution with total organic residues less than 10 percent  
 Disposal Method: Transfer Station  
 Tons: 1.1257  
 Facility County: San Diego

envid: S113087546  
 Year: 1998  
 GEPAID: CAL000163463  
 Contact: BILL OBRIEN  
 Telephone: 0000000000  
 Mailing Name: Not reported  
 Mailing Address: 2432 HOTEL CIRCLE PL  
 Mailing City,St,Zip: SAN DIEGO, CA 921082812  
 Gen County: Not reported  
 TSD EPA ID: CAD981696420  
 TSD County: Not reported  
 Waste Category: Not reported  
 Disposal Method: Transfer Station  
 Tons: .2293  
 Facility County: San Diego

[Click this hyperlink](#) while viewing on your computer to access  
 4 additional CA\_HAZNET: record(s) in the EDR Site Report.

95

**AUTOMOBILE CLUB MISSION VALLEY  
 2432 HOTEL CIRCLE PL  
 SAN DIEGO, CA 92108**

**CA NPDES S117695167  
 N/A**

NPDES:  
 Npdes Number: Not reported  
 Facility Status: Not reported  
 Agency Id: Not reported  
 Region: 9  
 Regulatory Measure Id: 217449  
 Order No: Not reported  
 Regulatory Measure Type: Construction  
 Place Id: Not reported  
 WDID: 9 37C323646  
 Program Type: Not reported  
 Adoption Date Of Regulatory Measure: Not reported  
 Effective Date Of Regulatory Measure: Not reported  
 Expiration Date Of Regulatory Measure: Not reported  
 Termination Date Of Regulatory Measure: 09/02/2010  
 Discharge Name: Not reported  
 Discharge Address: Not reported  
 Discharge City: Not reported  
 Discharge State: Not reported  
 Discharge Zip: Not reported  
 RECEIVED DATE: 05/09/2008  
 PROCESSED DATE: 09/26/2003  
 STATUS CODE NAME: Terminated  
 STATUS DATE: 09/02/2010  
 PLACE SIZE: 2

MAP FINDINGS

Map ID  
 Direction  
 Distance  
 Distance (ft.)Site

EDR ID Number  
 EPA ID Number

Database(s)

**AUTOMOBILE CLUB MISSION VALLEY (Continued)**

**S117695167**

PLACE SIZE UNIT:	Acres
FACILITY CONTACT NAME:	Jim Johnston
FACILITY CONTACT TITLE:	Not reported
FACILITY CONTACT PHONE:	616-340-4182
FACILITY CONTACT PHONE EXT:	Not reported
FACILITY CONTACT EMAIL:	Not reported
OPERATOR NAME:	Automobile Club Southern California
OPERATOR ADDRESS:	3333 Fairview Rd # A477
OPERATOR CITY:	Costa Mesa
OPERATOR STATE:	California
OPERATOR ZIP:	92626
OPERATOR CONTACT NAME:	TOM Pavlovsky
OPERATOR CONTACT TITLE:	Not reported
OPERATOR CONTACT PHONE:	714-885-1532
OPERATOR CONTACT PHONE EXT:	Not reported
OPERATOR CONTACT EMAIL:	Not reported
OPERATOR TYPE:	Other
DEVELOPER NAME:	Workstage
DEVELOPER ADDRESS:	4700 60th St Se
DEVELOPER CITY:	Grand Rapids
DEVELOPER STATE:	California
DEVELOPER ZIP:	49512
DEVELOPER CONTACT NAME:	Tim Ollman
DEVELOPER CONTACT TITLE:	Not reported
CONSTYPE LINEAR UTILITY IND:	Not reported
EMERGENCY PHONE NO:	619-296-5843
EMERGENCY PHONE EXT:	Not reported
CONSTYPE ABOVE GROUND IND:	Not reported
CONSTYPE BELOW GROUND IND:	Not reported
CONSTYPE CABLE LINE IND:	Not reported
CONSTYPE COMM LINE IND:	Not reported
CONSTYPE COMMERCIAL IND:	Y
CONSTYPE ELECTRICAL LINE IND:	Not reported
CONSTYPE GAS LINE IND:	Not reported
CONSTYPE INDUSTRIAL IND:	Not reported
CONSTYPE OTHER DESCRIPTION:	Not reported
CONSTYPE OTHER IND:	Not reported
CONSTYPE RECONS IND:	Not reported
CONSTYPE RESIDENTIAL IND:	Not reported
CONSTYPE TRANSPORT IND:	Not reported
CONSTYPE UTILITY DESCRIPTION:	Not reported
CONSTYPE UTILITY IND:	Not reported
CONSTYPE WATER SEWER IND:	Not reported
DIR DISCHARGE USWATER IND:	Not reported
RECEIVING WATER NAME:	San Diego River
CERTIFIER NAME:	Not reported
CERTIFIER TITLE:	Not reported
CERTIFICATION DATE:	Not reported
PRIMARY SIC:	Not reported
SECONDARY SIC:	Not reported
TERTIARY SIC:	Not reported

MAP FINDINGS

Map ID  
 Direction  
 Distance  
 Distance (ft.)Site

EDR ID Number  
 Database(s)  
 EPA ID Number

**95 THE AUTO CLUB OF SOUTHERN CALIFORNIA CA HAZNET S112934598**  
**2432 HOTEL CIR PL N/A**  
**SAN DIEGO, CA 92108**

HAZNET:  
 envid: S112934598  
 Year: 2003  
 GEPAID: CAC002572926  
 Contact: TOM POVLOVSKY  
 Telephone: 7148851532  
 Mailing Name: Not reported  
 Mailing Address: 3333 FAIRVIEW RD  
 Mailing City,St,Zip: COSTA MESA, CA 92626  
 Gen County: Not reported  
 TSD EPA ID: CAD028409019  
 TSD County: Not reported  
 Waste Category: Waste oil and mixed oil  
 Disposal Method: Transfer Station  
 Tons: 1  
 Facility County: San Diego

**95 EXXON SERVICE STATION #7- CA HIST CORTESE S103958998**  
**2432 HOTEL N/A**  
**SAN DIEGO, CA 92108**

HIST CORTESE:  
 Region: CORTESE  
 Facility County Code: 37  
 Reg By: LTNKA  
 Reg Id: 9UT696

**96 4555 KANSAS ST CA Notify 65 S100178297**  
**SAN DIEGO, CA 92116 N/A**

NOTIFY 65:  
 Date Reported: Not reported  
 Staff Initials: Not reported  
 Board File Number: Not reported  
 Facility Type: Not reported  
 Discharge Date: Not reported  
 Incident Description: 92116-4263

**96 3000 MADISON AVENUE CA Notify 65 S100178184**  
**SAN DIEGO, CA 92116 N/A**

NOTIFY 65:  
 Date Reported: Not reported  
 Staff Initials: Not reported  
 Board File Number: Not reported  
 Facility Type: Not reported  
 Discharge Date: Not reported  
 Incident Description: 92116-3203

MAP FINDINGS

Map ID  
 Direction  
 Distance  
 Distance (ft.)Site Database(s) EPA ID Number  
 EDR ID Number

97 **950 MADISON AVE** **EDR US Hist Auto Stat** **1015682627**  
**SAN DIEGO, CA 92116** **N/A**

EDR Historical Auto Stations:

Name: MANY MOBILE AUTO DETAILS  
 Year: 2003  
 Address: 950 MADISON AVE

Name: MANY MOBILE AUTO DETAILS  
 Year: 2004  
 Address: 950 MADISON AVE

98 **550 MORENA BLVD** **ERNS** **91205680**  
**SAN DIEGO, CA 92110** **N/A**

[Click this hyperlink](#) while viewing on your computer to access additional ERNS detail in the EDR Site Report.

98 **550 MORENA BLVD.** **CA CHMIRS** **S100277302**  
**SAN DIEGO, CA 92110** **N/A**

CHMIRS:

OES Incident Number: 9115636  
 OES notification: Not reported  
 OES Date: Not reported  
 OES Time: Not reported  
 Incident Date: 25-FEB-91  
**Date Completed: 25-FEB-91**  
 Property Use: 961  
 Agency Id Number: 37140  
 Agency Incident Number: UNKNOWN  
 Time Notified: 846  
 Time Completed: 945  
 Surrounding Area: 961  
 Estimated Temperature: 70  
 Property Management: S  
 More Than Two Substances Involved?: N  
 Resp Agncy Personel # Of Decontaminated: 0  
 Responding Agency Personel # Of Injuries: 0  
 Responding Agency Personel # Of Fatalities: 0  
 Others Number Of Decontaminated: 0  
 Others Number Of Injuries: 0  
 Others Number Of Fatalities: 0  
 Vehicle Make/year: Not reported  
 Vehicle License Number: Not reported  
 Vehicle State: Not reported  
 Vehicle Id Number: Not reported  
 CA DOT PUC/ICC Number: Not reported  
 Company Name: Not reported  
 Reporting Officer Name/ID: DODDS 510  
 Report Date: 25-FEB-91  
 Facility Telephone: 619 533-4300  
 Waterway Involved: Not reported

MAP FINDINGS

Map ID  
 Direction  
 Distance  
 Distance (ft.)Site

EDR ID Number

Database(s) EPA ID Number

**(Continued)**

**S100277302**

Waterway:	Not reported
Spill Site:	Not reported
Cleanup By:	Not reported
Containment:	Not reported
What Happened:	Not reported
Type:	Not reported
Measure:	Not reported
Other:	Not reported
Date/Time:	Not reported
Year:	88-92
Agency:	Not reported
Incident Date:	Not reported
Admin Agency:	Not reported
Amount:	Not reported
Contained:	Not reported
Site Type:	Not reported
E Date:	16-JUN-92
Substance:	Not reported
Unknown:	Not reported
Substance #2:	Not reported
Substance #3:	Not reported
Evacuations:	Not reported
Number of Injuries:	Not reported
Number of Fatalities:	Not reported
#1 Pipeline:	Not reported
#2 Pipeline:	Not reported
#3 Pipeline:	Not reported
#1 Vessel >= 300 Tons:	Not reported
#2 Vessel >= 300 Tons:	Not reported
#3 Vessel >= 300 Tons:	Not reported
Evacs:	Not reported
Injuries:	Not reported
Fatals:	Not reported
Comments:	N
Description:	Not reported

**99 SAN DIEGO MFG PLT**

**CA ENVIROSTOR S107737240  
 N/A**

**SAN DIEGO, CA**

ENVIROSTOR:

Facility ID:	80000456
Status:	Inactive - Needs Evaluation
Status Date:	07/01/2005
Site Code:	Not reported
Site Type:	Military Evaluation
Site Type Detailed:	FUDS
Acres:	Not reported
NPL:	NO
Regulatory Agencies:	SMBRP
Lead Agency:	SMBRP
Program Manager:	Not reported
Supervisor:	Douglas Bautista
Division Branch:	Cleanup Cypress
Assembly:	78
Senate:	39
Special Program:	Not reported
Restricted Use:	NO

MAP FINDINGS

Map ID  
 Direction  
 Distance  
 Distance (ft.)Site

EDR ID Number  
 EPA ID Number

Database(s)

**SAN DIEGO MFG PLT (Continued)**

**S107737240**

Site Mgmt Req: NONE SPECIFIED  
 Funding: DERA  
 Latitude: 32.75416  
 Longitude: -117.2  
 APN: NONE SPECIFIED  
 Past Use: NONE SPECIFIED  
 Potential COC: NONE SPECIFIED  
 Confirmed COC: NONE SPECIFIED  
 Potential Description: NONE SPECIFIED  
 Alias Name: CA99799F560500  
 Alias Type: Federal Facility ID  
 Alias Name: J09CA0603  
 Alias Type: INPR  
 Alias Name: 80000456  
 Alias Type: Envirostor ID Number

Completed Info:  
 Completed Area Name: PROJECT WIDE  
 Completed Sub Area Name: Not reported  
 Completed Document Type: Inventory Project Report (INPR)  
 Completed Date: 04/18/1994  
 Comments: Not reported

Future Area Name: Not reported  
 Future Sub Area Name: Not reported  
 Future Document Type: Not reported  
 Future Due Date: Not reported  
 Schedule Area Name: Not reported  
 Schedule Sub Area Name: Not reported  
 Schedule Document Type: Not reported  
 Schedule Due Date: Not reported  
 Schedule Revised Date: Not reported

99

**OLD TOWN STATE PARK  
 4005 TAYLOR ST  
 SAN DIEGO, CA 92110**

**CA HIST CORTESE S102434647  
 CA LUST N/A  
 CA SAN DIEGO CO. SAM**

HIST CORTESE:  
 Region: CORTESE  
 Facility County Code: 37  
 Reg By: LTNKA  
 Reg Id: 9UT806

LUST:  
 Region: STATE  
 Global Id: T0607303057  
 Latitude: 32.7556553  
 Longitude: -117.1998297  
 Case Type: LUST Cleanup Site  
 Status: Completed - Case Closed  
 Status Date: 07/18/1988  
 Lead Agency: SAN DIEGO COUNTY LOP  
 Case Worker: Not reported  
 Local Agency: Not reported  
 RB Case Number: 9UT806  
 LOC Case Number: H21170-001  
 File Location: Local Agency  
 Potential Media Affect: Soil

MAP FINDINGS

Map ID  
 Direction  
 Distance  
 Distance (ft.)Site

EDR ID Number  
 EPA ID Number

Database(s)

**OLD TOWN STATE PARK (Continued)**

**S102434647**

Potential Contaminants of Concern: Gasoline  
 Site History: Not reported

[Click here to access the California GeoTracker records for this facility:](#)

Status History:

Global Id: T0607303057  
 Status: Open - Case Begin Date  
 Status Date: 08/28/1987

Global Id: T0607303057  
 Status: Completed - Case Closed  
 Status Date: 07/18/1988

Regulatory Activities:

Global Id: T0607303057  
 Action Type: Other  
 Date: 08/28/1987  
 Action: Leak Began

Global Id: T0607303057  
 Action Type: Other  
 Date: 08/28/1987  
 Action: Leak Discovery

Global Id: T0607303057  
 Action Type: Other  
 Date: 08/28/1987  
 Action: Leak Stopped

Global Id: T0607303057  
 Action Type: Other  
 Date: 08/28/1987  
 Action: Leak Reported

LUST REG 9:

Region: 9  
 Status: Case Closed  
 Case Number: 9UT806  
 Local Case: H21170-001  
 Substance: Gasoline  
 Qty Leaked: 0  
 Abate Method: Not reported  
 Local Agency: San Diego  
 How Found: Tank Closure  
 How Stopped: Remove Contents  
 Source: Tank  
 Cause: Corrosion  
 Lead Agency: Local Agency  
 Case Type: Other ground water affected  
 Date Found: 08/28/1987  
 Date Stopped: 08/28/1987  
 Confirm Date: 08/28/1987  
 Submit Workplan: Not reported  
 Prelim Assess: 10/06/1987  
 Desc Pollution: Not reported



MAP FINDINGS

Map ID  
 Direction  
 Distance  
 Distance (ft.)Site

EDR ID Number  
 EPA ID Number

Database(s)

**OLD TOWN STATE PARK (Continued)**

**S102434647**

Remed Plan: / /  
 Remed Action: 2/18/88  
 Began Monitor: Not reported  
 Release Date: 10/02/1987  
 Enforce Date: Not reported  
 Closed Date: 5/10/89  
 Enforce Type: Not reported  
 Pilot Program: LOP  
 Basin Number: 907.11  
 GW Depth: 9'  
 Beneficial Use: NBNB/E  
 NPDES Number: Not reported  
 Priority: Low priority. Priority ranking can change over time.  
 File Dispn: File discarded, case closed  
 Interim Remedial Actions: Yes  
 Cleanup and Abatement order Number: Not reported  
 Waste Discharge Requirement Number: Not reported

**SAN DIEGO CO. SAM:**

Case Number: H21170-001  
 Agency: DEH Site Assessment & Mitigation  
**Funding: LOP - Federal Fund**  
 Facility Type: Soils Only  
 Facility Status: Closed Case  
 Date: 7/18/1988  
 Date Began: 8/28/1987

99

**SAN DIEGO TRUST AND SAVINGS  
 4606 PACIFIC HWY  
 SAN DIEGO, CA 92110**

**CA HIST CORTESE  
 CA LUST**

**S102436324  
 N/A**

**HIST CORTESE:**

Region: CORTESE  
 Facility County Code: 37  
 Reg By: LTNKA  
 Reg Id: 9UT986

**LUST:**

Region: STATE  
 Global Id: T0607303220  
 Latitude: 32.755398  
 Longitude: -117.2013194  
 Case Type: LUST Cleanup Site  
 Status: Completed - Case Closed  
 Status Date: 05/28/1992  
 Lead Agency: SAN DIEGO COUNTY LOP  
 Case Worker: Not reported  
 Local Agency: Not reported  
 RB Case Number: 9UT986  
 LOC Case Number: H12810-001  
 File Location: Local Agency  
 Potential Media Affect: Soil  
 Potential Contaminants of Concern: Gasoline  
 Site History: Not reported

Click here to access the California GeoTracker records for this facility:

MAP FINDINGS

Map ID  
 Direction  
 Distance  
 Distance (ft.)Site

EDR ID Number  
 EPA ID Number

Database(s)

**SAN DIEGO TRUST AND SAVINGS (Continued)**

**S102436324**

Status History:

Global Id: T0607303220  
 Status: Open - Case Begin Date  
 Status Date: 06/15/1988

Global Id: T0607303220  
 Status: Completed - Case Closed  
 Status Date: 05/28/1992

Regulatory Activities:

Global Id: T0607303220  
 Action Type: Other  
 Date: 06/15/1988  
 Action: Leak Began

Global Id: T0607303220  
 Action Type: Other  
 Date: 06/15/1988  
 Action: Leak Discovery

Global Id: T0607303220  
 Action Type: Other  
 Date: 06/15/1988  
 Action: Leak Stopped

Global Id: T0607303220  
 Action Type: ENFORCEMENT  
 Date: 07/26/1988  
 Action: Notice of Responsibility

Global Id: T0607303220  
 Action Type: Other  
 Date: 06/15/1988  
 Action: Leak Reported

LUST REG 9:

Region: 9  
 Status: Case Closed  
 Case Number: 9UT986  
 Local Case: H12810-001  
 Substance: Gasoline  
 Qty Leaked: Not reported  
 Abate Method: Excavate and Dispose - remove contaminated soil and dispose in approved site  
 Local Agency: San Diego  
 How Found: Tank Closure  
 How Stopped: Close Tank  
 Source: Unknown  
 Cause: Unknown  
 Lead Agency: Local Agency  
 Case Type: Other ground water affected  
 Date Found: 05/26/1988  
 Date Stopped: 05/26/1988  
 Confirm Date: 06/15/1988  
 Submit Workplan: Not reported

MAP FINDINGS

Map ID  
 Direction  
 Distance  
 Distance (ft.)Site

EDR ID Number  
 EPA ID Number

Database(s)

**SAN DIEGO TRUST AND SAVINGS (Continued)**

**S102436324**

Prelim Assess: 07/26/1988  
 Desc Pollution: Not reported  
 Remed Plan: 12/27/1989  
 Remed Action: Not reported  
 Began Monitor: Not reported  
 Release Date: 07/26/1988  
 Enforce Date: 7/26/88  
 Closed Date: 5/11/92  
 Enforce Type: SEL  
 Pilot Program: LOP  
 Basin Number: 908.21  
 GW Depth: 7.5  
 Beneficial Use: No Beneficial groundwater use  
 NPDES Number: Not reported  
 Priority: Low priority. Priority ranking can change over time.  
 File Dispn: File discarded, case closed  
 Interim Remedial Actions: Yes  
 Cleanup and Abatement order Number: Not reported  
 Waste Discharge Requirement Number: Not reported

**99 SAN DIEGO TRUST & SAVINGS**  
**4606 PACIFIC HY**  
**SAN DIEGO, CA 92110**

**CA SAN DIEGO CO. SAM S105694260**  
**N/A**

SAN DIEGO CO. SAM:  
 Case Number: H12810-001  
 Agency: DEH Site Assessment & Mitigation  
**Funding: LOP - Federal Fund**  
 Facility Type: Soils Only  
 Facility Status: Closed Case  
 Date: 5/28/1992  
 Date Began: 6/15/1988

**99 FLYING HEART SERVICE**  
**4620 PACIFIC HWY**  
**SAN DIEGO, CA**

**EDR US Hist Auto Stat 1008996397**  
**N/A**

EDR Historical Auto Stations:  
 Name: FLYING HEART SERVICE  
 Year: 1952  
 Type: GASOLINE STATIONS  
  
 Name: ROBINSON S FLYING HEART SERVICE  
 Year: 1961  
 Type: GASOLINE STATIONS

MAP FINDINGS

Map ID  
 Direction  
 Distance  
 Distance (ft.)Site

EDR ID Number

Database(s) EPA ID Number

**99 CALTRANS  
 4050 TAYLOR  
 SAN DIEGO, CA 92110**

**CA HIST CORTESE S110060400  
 CA LUST N/A**

HIST CORTESE:

Region: CORTESE  
 Facility County Code: 37  
 Reg By: LTNKA  
 Reg Id: 9UT3560

LUST:

Region: STATE  
 Global Id: T0607302328  
 Latitude: 32.75686  
 Longitude: -117.198761  
 Case Type: LUST Cleanup Site  
 Status: Completed - Case Closed  
 Status Date: 01/09/2001  
 Lead Agency: SAN DIEGO COUNTY LOP  
 Case Worker: Not reported  
 Local Agency: Not reported  
 RB Case Number: 9UT3560  
 LOC Case Number: H23396-001  
 File Location: Local Agency  
 Potential Media Affect: Soil  
 Potential Contaminants of Concern: Gasoline  
 Site History: Not reported

[Click here to access the California GeoTracker records for this facility:](#)

Status History:

Global Id: T0607302328  
 Status: Completed - Case Closed  
 Status Date: 01/09/2001  
  
 Global Id: T0607302328  
 Status: Open - Case Begin Date  
 Status Date: 09/16/1997

Regulatory Activities:

Global Id: T0607302328  
 Action Type: Other  
 Date: 09/16/1997  
 Action: Leak Began  
  
 Global Id: T0607302328  
 Action Type: Other  
 Date: 09/16/1997  
 Action: Leak Discovery  
  
 Global Id: T0607302328  
 Action Type: Other  
 Date: 09/16/1997  
 Action: Leak Stopped  
  
 Global Id: T0607302328  
 Action Type: ENFORCEMENT  
 Date: 11/24/1997  
 Action: Notice of Responsibility

MAP FINDINGS

Map ID		EDR ID Number
Direction		
Distance		
Distance (ft.)Site	Database(s)	EPA ID Number

**CALTRANS (Continued)**

**S110060400**

Global Id:	T0607302328
Action Type:	Other
Date:	09/16/1997
Action:	Leak Reported

99

**CALTRANS/MOTOR POOL  
4050 TAYLOR ST  
SAN DIEGO, CA 92110**

**CA HIST CORTESE  
CA LUST  
CA San Diego Co. HMMD  
CA SAN DIEGO CO. SAM**

**S102360200  
N/A**

HIST CORTESE:

Region:	CORTESE
Facility County Code:	12
Reg By:	LTNKA
Reg Id:	1THU038

Region:	CORTESE
Facility County Code:	12
Reg By:	LTNKA
Reg Id:	1THU684

LUST REG 9:

Region:	9
Status:	Case Closed
Case Number:	9UT3560
Local Case:	H23396-001
Substance:	Gasoline
Qty Leaked:	Not reported
Abate Method:	Not reported
Local Agency:	San Diego
How Found:	Tank Closure
How Stopped:	Close Tank
Source:	Unknown
Cause:	Unknown
Lead Agency:	Local Agency
Case Type:	Other ground water affected
Date Found:	09/16/1997
Date Stopped:	09/16/1997
Confirm Date:	/ /
Submit Workplan:	Not reported
Prelim Assess:	11/20/1997
Desc Pollution:	Not reported
Remed Plan:	/ /
Remed Action:	Not reported
Began Monitor:	Not reported
Release Date:	09/16/1997
Enforce Date:	11/24/97
Closed Date:	1/9/01
Enforce Type:	SEL
Pilot Program:	LOP
Basin Number:	907.11
GW Depth:	Not reported
Beneficial Use:	Beneficial groundwater use other than Municipal use
NPDES Number:	Not reported
Priority:	3B
File Disp:	Administratively opened on database, however no file physically exists

MAP FINDINGS

Map ID  
 Direction  
 Distance  
 Distance (ft.)Site

EDR ID Number  
 EPA ID Number

Database(s)

**CALTRANS/MOTOR POOL (Continued)**

**S102360200**

Interim Remedial Actions: Not reported  
 Cleanup and Abatement order Number: Not reported  
 Waste Discharge Requirement Number: Not reported

**SAN DIEGO CO. HMMD:**

Facility Id: 123396  
 Business Type: 6HK29  
 EPA Id Number: CAL922242849  
 APN: 442-360-01-00  
 Last HMMD Inspection: 06/06/2002  
 Permit Status: INAC  
 Permit Expiration: 09/30/2003  
 Facility Owner: CALTRANS  
 Facility Address: 4120 TAYLOR STREET, MS 68  
 Facility City: SAN DIEGO  
 Facility State: CA  
 Facility Zip: 92110-2739  
 UST Owner: DEPARTMENT OF TRANSPORTATION  
 Handle Regulated Hazmat: Y  
 Own Or Operate UST: Not reported  
 Subject To APSA: Not reported  
 Generate Haz Waste: Y  
 Treat Haz Waste: Not reported  
 Generate Medical Waste: Not reported

**UST:**

UST Name: UNDERGROUND TANK 123396 T001  
 Last Update: 2012-11-02 14:17:38  
 Permit Number: 123396  
 Tank Type: SINGLE WALL  
 Additional Id: 001 UNLEADED  
 Capacity Gallons: 2000  
 UST Contents: REGULAR UNLEADED  
 Other Content Info: REGULAR UNLEADED  
 Reg Status: REMOVED  
 Remove Close Date: 1997-09-16 00:00:00  
 Year Installed: Not reported  
 Pipe Type: Not reported  
 Delivery System: Not reported  
 Monitor Code: 05  
 UST Monitor Method: SW TANK DW PIPE W/ POS SHUTOFF-ALARM ON LLD W/ SIRS:SIR ANALY MONTHLY, TANK TEST BIENNIALY, PIPE TEST ANN 0.1 G/HR OR MO 0.2 G/HR

UST Name: UNDERGROUND TANK 123396 T002  
 Last Update: 2012-11-02 14:17:38  
 Permit Number: 123396  
 Tank Type: SINGLE WALL  
 Additional Id: 002 UNLEADED  
 Capacity Gallons: 2000  
 UST Contents: REGULAR UNLEADED  
 Other Content Info: REGULAR UNLEADED  
 Reg Status: REMOVED  
 Remove Close Date: 1997-09-16 00:00:00  
 Year Installed: Not reported  
 Pipe Type: SINGLE WALL  
 Delivery System: Not reported  
 Monitor Code: 05

MAP FINDINGS

Map ID  
 Direction  
 Distance  
 Distance (ft.)Site

EDR ID Number

Database(s) EPA ID Number

**CALTRANS/MOTOR POOL (Continued)**

**S102360200**

UST Monitor Method: SW TANK DW PIPE W/ POS SHUTOFF-ALARM ON LLD W/ SIRS:SIR ANALY  
 MONTHLY, TANK TEST BIENNIALY, PIPE TEST ANN 0.1 G/HR OR MO 0.2 G/HR

UST Name: UNDERGROUND TANK 123396 T003  
 Last Update: 2012-11-02 14:17:38  
 Permit Number: 123396  
 Tank Type: SINGLE WALL  
 Additional Id: 03  
 Capacity Gallons: 550  
 UST Contents: DIESEL  
 Other Content Info: DIESEL  
 Reg Status: REMOVED  
 Remove Close Date: 1990-11-27 00:00:00  
 Year Installed: Not reported  
 Pipe Type: Not reported  
 Delivery System: Not reported  
 Monitor Code: 05  
 UST Monitor Method: SW TANK DW PIPE W/ POS SHUTOFF-ALARM ON LLD W/ SIRS:SIR ANALY  
 MONTHLY, TANK TEST BIENNIALY, PIPE TEST ANN 0.1 G/HR OR MO 0.2 G/HR

Facility Id: 207663  
 Business Type: 6HK70  
 EPA Id Number: CAL000305259  
 APN: 442-360-05-00  
 Last HMMD Inspection: 05/16/2011  
 Permit Status: OPEN  
 Permit Expiration: 09/30/2013  
 Facility Owner: STATE OF CA - CALTRANS - DIVISION OF EQUIPMENT  
 Facility Address: 4050 TAYLOR ST  
 Facility City: SAN DIEGO  
 Facility State: CA  
 Facility Zip: 92110  
 UST Owner: Not reported  
 Handle Regulated Hazmat: Y  
 Own Or Operate UST: Not reported  
 Subject To APSA: Not reported  
 Generate Haz Waste: Y  
 Treat Haz Waste: Not reported  
 Generate Medical Waste: Not reported

Active Permits:

Facility Id: 207663  
 Update Date: 11/02/2012  
 Case Number: Not reported  
 Name: WASTE 888 USED OIL FILTERS  
 Other Information: Not reported  
 Material Waste: Waste  
 Hazardous Categories 1: Not reported  
 Hazardous Categories 2: Not reported

Facility Id: 207663  
 Update Date: 11/02/2012  
 Case Number: Not reported  
 Name: WASTE 342 ORGANIC LIQUIDS W/METALS  
 Other Information: ANTIFREEZE  
 Material Waste: Waste  
 Hazardous Categories 1: Not reported

MAP FINDINGS

Map ID  
 Direction  
 Distance  
 Distance (ft.)Site

EDR ID Number  
 EPA ID Number

Database(s)

**CALTRANS/MOTOR POOL (Continued)**

**S102360200**

Hazardous Categories 2: Not reported

Facility Id: 207663  
 Update Date: 11/02/2012  
 Case Number: Not reported  
 Name: WASTE 444 USED BATTERIES  
 Other Information: Not reported  
 Material Waste: Waste  
 Hazardous Categories 1: Not reported  
 Hazardous Categories 2: Not reported

Facility Id: 207663  
 Update Date: 11/02/2012  
 Case Number: 68476-34-6  
 Name: DIESEL FUEL  
 Other Information: LOW-SULFUR (LS) & ULTRA LOW SULFUR  
 Material Waste: Material  
 Hazardous Categories 1: FIRE  
 Hazardous Categories 2: CHRONIC

Facility Id: 207663  
 Update Date: 11/02/2012  
 Case Number: Not reported  
 Name: WASTE 221 WASTE OIL & MIXED OIL  
 Other Information: USED OIL  
 Material Waste: Waste  
 Hazardous Categories 1: Not reported  
 Hazardous Categories 2: Not reported

Facility Id: 207663  
 Update Date: 11/02/2012  
 Case Number: Not reported  
 Name: WASTE 135 UNSPECIFIED AQUEOUS SOL'N  
 Other Information: PARTS WASHER & AQUEOUS  
 Material Waste: Waste  
 Hazardous Categories 1: Not reported  
 Hazardous Categories 2: Not reported

Violations Active Permits:

Facility Id: 207663  
 Update Date: 11/02/2012  
 Inspection Date: 01/29/2007  
 Violation Code: 6HV1004  
 Violation: HMBP NOT SUBMITTED TO HMD  
 Violation Citation: Hazardous Materials Handler has not submitted a completed Business Plan to the HMMD. HSC 25505(a)  
 Activity: ACTIVE

Facility Id: 207663  
 Update Date: 11/02/2012  
 Inspection Date: 05/16/2011  
 Violation Code: 6HV0138  
 Violation: NO TSDF SIGNED MANIFEST ONSITE  
 Violation Citation: Generator has not maintained the required signed copy of the hazardous waste manifest from the TSD facility on site for review. CCR 66262.40(a)  
 Activity: ACTIVE



MAP FINDINGS

Map ID  
 Direction  
 Distance  
 Distance (ft.)Site

EDR ID Number  
 EPA ID Number

Database(s)

**CALTRANS/MOTOR POOL (Continued)**

**S102360200**

Facility Id: 207663  
 Update Date: 11/02/2012  
 Inspection Date: 05/16/2011  
 Violation Code: 6HV1013  
 Violation: HMBP NOT AVAILABLE FOR REVIEW  
 Violation Citation: Copy of HMBP not onsite for inspector's review. 25505(e)  
 Activity: ACTIVE

Facility Id: 207663  
 Update Date: 11/02/2012  
 Inspection Date: 05/16/2011  
 Violation Code: 6HV1017  
 Violation: HMBP NOT CERTIFIED ANNUALLY  
 Violation Citation: Business Plan not certified annually. 25505(d) & (e)(2)  
 Activity: ACTIVE

Facility Id: 207663  
 Update Date: 11/02/2012  
 Inspection Date: 01/29/2007  
 Violation Code: 6HV1001  
 Violation: NO UPF PERMIT FOR HAZMATS  
 Violation Citation: A Unified Program Facility permit has not been obtained for hazardous materials. 68.905  
 Activity: ACTIVE

**SAN DIEGO CO. SAM:**

Case Number: H23396-001  
 Agency: DEH Site Assessment & Mitigation  
**Funding: LOP - Federal Fund**  
 Facility Type: Soils Only  
 Facility Status: Closed Case  
 Date: 1/9/2001  
 Date Began: 9/16/1997

99

**CALTRANS MSW CON/IND, D11,8,10**  
**2829 JUAN ST**  
**SAN DIEGO, CA 92186**

**CA HIST CORTESE**  
**CA ENF**  
**CA San Diego Co. HMMD**

**S103953861**  
**N/A**

**HIST CORTESE:**

Region: CORTESE  
 Facility County Code: 37  
 Reg By: WBC&D  
 Reg Id: 9 000000793

**ENF:**

Region: 9  
 Facility Id: 212824  
 Agency Name: Not reported  
 Place Type: Facility  
 Place Subtype: Not reported  
 Facility Type: All other facilities  
 Agency Type: Not reported  
 # Of Agencies: Not reported  
 Place Latitude: Not reported  
 Place Longitude: Not reported  
 SIC Code 1: 9511

MAP FINDINGS

Map ID  
 Direction  
 Distance  
 Distance (ft.)Site

EDR ID Number  
 EPA ID Number

Database(s)

**CALTRANS MSW CON/IND, D11,8,10 (Continued)**

**S103953861**

SIC Desc 1:	Air and Water Resource and Solid Waste Management
SIC Code 2:	Not reported
SIC Desc 2:	Not reported
SIC Code 3:	Not reported
SIC Desc 3:	Not reported
NAICS Code 1:	Not reported
NAICS Desc 1:	Not reported
NAICS Code 2:	Not reported
NAICS Desc 2:	Not reported
NAICS Code 3:	Not reported
NAICS Desc 3:	Not reported
# Of Places:	1
Source Of Facility:	Enf Action
Design Flow:	Not reported
Threat To Water Quality:	Not reported
Complexity:	Not reported
Pretreatment:	Not reported
Facility Waste Type:	Not reported
Facility Waste Type 2:	Not reported
Facility Waste Type 3:	Not reported
Facility Waste Type 4:	Not reported
Program:	Not reported
Program Category1:	Not reported
Program Category2:	NPDESWW
# Of Programs:	Not reported
WDID:	Not reported
Reg Measure Id:	Not reported
Reg Measure Type:	Not reported
Region:	Not reported
Order #:	Not reported
Npdes# CA#:	Not reported
Major-Minor:	Not reported
Npdes Type:	Not reported
Reclamation:	Not reported
Dredge Fill Fee:	Not reported
301H:	Not reported
Application Fee Amt Received:	Not reported
Status:	Not reported
Status Date:	Not reported
Effective Date:	Not reported
Expiration/Review Date:	Not reported
Termination Date:	Not reported
WDR Review - Amend:	Not reported
WDR Review - Revise/Renew:	Not reported
WDR Review - Rescind:	Not reported
WDR Review - No Action Required:	Not reported
WDR Review - Pending:	Not reported
WDR Review - Planned:	Not reported
Status Enrollee:	Not reported
Individual/General:	Not reported
Fee Code:	Not reported
Direction/Voice:	Not reported
Enforcement Id(EID):	235201
Region:	9
Order / Resolution Number:	UNKNOWN
Enforcement Action Type:	Oral Communication
Effective Date:	12/11/2000

MAP FINDINGS

Map ID  
 Direction  
 Distance  
 Distance (ft.)Site

EDR ID Number  
 EPA ID Number

Database(s)

**CALTRANS MSW CON/IND, D11,8,10 (Continued)**

**S103953861**

Adoption/Issuance Date:	Not reported
Achieve Date:	12/11/2000
Termination Date:	12/11/2000
ACL Issuance Date:	Not reported
EPL Issuance Date:	Not reported
Status:	Historical
Title:	Enforcement - 9 000000793
Description:	A tanker truck overturned and spilled 3000-3500 gallons of unleaded gasoline on the on-ramp at Aero Drive
Program:	NPDESWW
Latest Milestone Completion Date:	Not reported
# Of Programs1:	1
Total Assessment Amount:	0.00
Initial Assessed Amount:	0.00
Liability \$ Amount:	0.00
Project \$ Amount:	0.00
Liability \$ Paid:	0.00
Project \$ Completed:	0.00
Total \$ Paid/Completed Amount:	0.00
Region:	9
Facility Id:	212824
Agency Name:	Not reported
Place Type:	Facility
Place Subtype:	Not reported
Facility Type:	All other facilities
Agency Type:	Not reported
# Of Agencies:	Not reported
Place Latitude:	Not reported
Place Longitude:	Not reported
SIC Code 1:	9511
SIC Desc 1:	Air and Water Resource and Solid Waste Management
SIC Code 2:	Not reported
SIC Desc 2:	Not reported
SIC Code 3:	Not reported
SIC Desc 3:	Not reported
NAICS Code 1:	Not reported
NAICS Desc 1:	Not reported
NAICS Code 2:	Not reported
NAICS Desc 2:	Not reported
NAICS Code 3:	Not reported
NAICS Desc 3:	Not reported
# Of Places:	1
Source Of Facility:	Enf Action
Design Flow:	Not reported
Threat To Water Quality:	Not reported
Complexity:	Not reported
Pretreatment:	Not reported
Facility Waste Type:	Not reported
Facility Waste Type 2:	Not reported
Facility Waste Type 3:	Not reported
Facility Waste Type 4:	Not reported
Program:	Not reported
Program Category1:	Not reported
Program Category2:	NPDESWW
# Of Programs:	Not reported
WDID:	Not reported

MAP FINDINGS

Map ID  
 Direction  
 Distance  
 Distance (ft.)Site

EDR ID Number  
 EPA ID Number

Database(s)

**CALTRANS MSW CON/IND, D11,8,10 (Continued)**

**S103953861**

Reg Measure Id:	Not reported
Reg Measure Type:	Not reported
Region:	Not reported
Order #:	Not reported
Npdes# CA#:	Not reported
Major-Minor:	Not reported
Npdes Type:	Not reported
Reclamation:	Not reported
Dredge Fill Fee:	Not reported
301H:	Not reported
Application Fee Amt Received:	Not reported
Status:	Not reported
Status Date:	Not reported
Effective Date:	Not reported
Expiration/Review Date:	Not reported
Termination Date:	Not reported
WDR Review - Amend:	Not reported
WDR Review - Revise/Renew:	Not reported
WDR Review - Rescind:	Not reported
WDR Review - No Action Required:	Not reported
WDR Review - Pending:	Not reported
WDR Review - Planned:	Not reported
Status Enrollee:	Not reported
Individual/General:	Not reported
Fee Code:	Not reported
Direction/Voice:	Not reported
Enforcement Id(EID):	234681
Region:	9
Order / Resolution Number:	UNKNOWN
Enforcement Action Type:	13267 Letter
Effective Date:	09/29/1999
Adoption/Issuance Date:	Not reported
Achieve Date:	Not reported
Termination Date:	Not reported
ACL Issuance Date:	Not reported
EPL Issuance Date:	Not reported
Status:	Historical
Title:	Enforcement - 9 000000793
Description:	Request for technical report regarding the Hazardous Materials Spill Contingency Plan
Program:	NPDESWW
Latest Milestone Completion Date:	Not reported
# Of Programs1:	1
Total Assessment Amount:	0.00
Initial Assessed Amount:	0.00
Liability \$ Amount:	0.00
Project \$ Amount:	0.00
Liability \$ Paid:	0.00
Project \$ Completed:	0.00
Total \$ Paid/Completed Amount:	0.00
Region:	9
Facility Id:	212824
Agency Name:	Not reported
Place Type:	Facility
Place Subtype:	Not reported
Facility Type:	All other facilities

MAP FINDINGS

Map ID  
 Direction  
 Distance  
 Distance (ft.)Site

EDR ID Number  
 EPA ID Number

Database(s)

**CALTRANS MSW CON/IND, D11,8,10 (Continued)**

**S103953861**

Agency Type:	Not reported
# Of Agencies:	Not reported
Place Latitude:	Not reported
Place Longitude:	Not reported
SIC Code 1:	9511
SIC Desc 1:	Air and Water Resource and Solid Waste Management
SIC Code 2:	Not reported
SIC Desc 2:	Not reported
SIC Code 3:	Not reported
SIC Desc 3:	Not reported
NAICS Code 1:	Not reported
NAICS Desc 1:	Not reported
NAICS Code 2:	Not reported
NAICS Desc 2:	Not reported
NAICS Code 3:	Not reported
NAICS Desc 3:	Not reported
# Of Places:	1
Source Of Facility:	Enf Action
Design Flow:	Not reported
Threat To Water Quality:	Not reported
Complexity:	Not reported
Pretreatment:	Not reported
Facility Waste Type:	Not reported
Facility Waste Type 2:	Not reported
Facility Waste Type 3:	Not reported
Facility Waste Type 4:	Not reported
Program:	Not reported
Program Category1:	Not reported
Program Category2:	NPDESWW
# Of Programs:	Not reported
WDID:	Not reported
Reg Measure Id:	Not reported
Reg Measure Type:	Not reported
Region:	Not reported
Order #:	Not reported
Npdes# CA#:	Not reported
Major-Minor:	Not reported
Npdes Type:	Not reported
Reclamation:	Not reported
Dredge Fill Fee:	Not reported
301H:	Not reported
Application Fee Amt Received:	Not reported
Status:	Not reported
Status Date:	Not reported
Effective Date:	Not reported
Expiration/Review Date:	Not reported
Termination Date:	Not reported
WDR Review - Amend:	Not reported
WDR Review - Revise/Renew:	Not reported
WDR Review - Rescind:	Not reported
WDR Review - No Action Required:	Not reported
WDR Review - Pending:	Not reported
WDR Review - Planned:	Not reported
Status Enrollee:	Not reported
Individual/General:	Not reported
Fee Code:	Not reported
Direction/Voice:	Not reported

MAP FINDINGS

Map ID  
 Direction  
 Distance  
 Distance (ft.)Site

EDR ID Number  
 EPA ID Number

Database(s)

**CALTRANS MSW CON/IND, D11,8,10 (Continued)**

**S103953861**

Enforcement Id(EID):	234664
Region:	9
Order / Resolution Number:	UNKNOWN
Enforcement Action Type:	Notice of Violation
Effective Date:	08/18/2000
Adoption/Issuance Date:	Not reported
Achieve Date:	Not reported
Termination Date:	08/18/2000
ACL Issuance Date:	Not reported
EPL Issuance Date:	Not reported
Status:	Historical
Title:	Enforcement - 9 000000793
Description:	NOV 2000-205 with 13267 letter sent for two related sanitary sewer overflows which occurred on 7/30/00 and 7/31/00.
Program:	NPDESWW
Latest Milestone Completion Date:	Not reported
# Of Programs1:	1
Total Assessment Amount:	0.00
Initial Assessed Amount:	0.00
Liability \$ Amount:	0.00
Project \$ Amount:	0.00
Liability \$ Paid:	0.00
Project \$ Completed:	0.00
Total \$ Paid/Completed Amount:	0.00
Region:	9
Facility Id:	212824
Agency Name:	Not reported
Place Type:	Facility
Place Subtype:	Not reported
Facility Type:	All other facilities
Agency Type:	Not reported
# Of Agencies:	Not reported
Place Latitude:	Not reported
Place Longitude:	Not reported
SIC Code 1:	9511
SIC Desc 1:	Air and Water Resource and Solid Waste Management
SIC Code 2:	Not reported
SIC Desc 2:	Not reported
SIC Code 3:	Not reported
SIC Desc 3:	Not reported
NAICS Code 1:	Not reported
NAICS Desc 1:	Not reported
NAICS Code 2:	Not reported
NAICS Desc 2:	Not reported
NAICS Code 3:	Not reported
NAICS Desc 3:	Not reported
# Of Places:	1
Source Of Facility:	Enf Action
Design Flow:	Not reported
Threat To Water Quality:	Not reported
Complexity:	Not reported
Pretreatment:	Not reported
Facility Waste Type:	Not reported
Facility Waste Type 2:	Not reported
Facility Waste Type 3:	Not reported

MAP FINDINGS

Map ID  
 Direction  
 Distance  
 Distance (ft.)Site

EDR ID Number  
 EPA ID Number

Database(s)

**CALTRANS MSW CON/IND, D11,8,10 (Continued)**

**S103953861**

Facility Waste Type 4:	Not reported
Program:	Not reported
Program Category1:	Not reported
Program Category2:	NPDESWW
# Of Programs:	Not reported
WDID:	Not reported
Reg Measure Id:	Not reported
Reg Measure Type:	Not reported
Region:	Not reported
Order #:	Not reported
Npdes# CA#:	Not reported
Major-Minor:	Not reported
Npdes Type:	Not reported
Reclamation:	Not reported
Dredge Fill Fee:	Not reported
301H:	Not reported
Application Fee Amt Received:	Not reported
Status:	Not reported
Status Date:	Not reported
Effective Date:	Not reported
Expiration/Review Date:	Not reported
Termination Date:	Not reported
WDR Review - Amend:	Not reported
WDR Review - Revise/Renew:	Not reported
WDR Review - Rescind:	Not reported
WDR Review - No Action Required:	Not reported
WDR Review - Pending:	Not reported
WDR Review - Planned:	Not reported
Status Enrollee:	Not reported
Individual/General:	Not reported
Fee Code:	Not reported
Direction/Voice:	Not reported
Enforcement Id(EID):	234663
Region:	9
Order / Resolution Number:	UNKNOWN
Enforcement Action Type:	13267 Letter
Effective Date:	08/18/2000
Adoption/Issuance Date:	Not reported
Achieve Date:	9/7/2000
Termination Date:	Not reported
ACL Issuance Date:	Not reported
EPL Issuance Date:	Not reported
Status:	Historical
Title:	Enforcement - 9 000000793
Description:	NOV 2000-205 with 13267 letter sent for two related sanitary sewer overflows which occurred on 7/30/00 and 7/31/00.
Program:	NPDESWW
Latest Milestone Completion Date:	9/7/2000
# Of Programs1:	1
Total Assessment Amount:	0.00
Initial Assessed Amount:	0.00
Liability \$ Amount:	0.00
Project \$ Amount:	0.00
Liability \$ Paid:	0.00
Project \$ Completed:	0.00
Total \$ Paid/Completed Amount:	0.00

MAP FINDINGS

Map ID  
 Direction  
 Distance  
 Distance (ft.)Site

EDR ID Number  
 EPA ID Number

Database(s)

**CALTRANS MSW CON/IND, D11,8,10 (Continued)**

**S103953861**

Region:	9
Facility Id:	212824
Agency Name:	Not reported
Place Type:	Facility
Place Subtype:	Not reported
Facility Type:	All other facilities
Agency Type:	Not reported
# Of Agencies:	Not reported
Place Latitude:	Not reported
Place Longitude:	Not reported
SIC Code 1:	9511
SIC Desc 1:	Air and Water Resource and Solid Waste Management
SIC Code 2:	Not reported
SIC Desc 2:	Not reported
SIC Code 3:	Not reported
SIC Desc 3:	Not reported
NAICS Code 1:	Not reported
NAICS Desc 1:	Not reported
NAICS Code 2:	Not reported
NAICS Desc 2:	Not reported
NAICS Code 3:	Not reported
NAICS Desc 3:	Not reported
# Of Places:	1
Source Of Facility:	Enf Action
Design Flow:	Not reported
Threat To Water Quality:	Not reported
Complexity:	Not reported
Pretreatment:	Not reported
Facility Waste Type:	Not reported
Facility Waste Type 2:	Not reported
Facility Waste Type 3:	Not reported
Facility Waste Type 4:	Not reported
Program:	Not reported
Program Category1:	Not reported
Program Category2:	NPDESWW
# Of Programs:	Not reported
WDID:	Not reported
Reg Measure Id:	Not reported
Reg Measure Type:	Not reported
Region:	Not reported
Order #:	Not reported
Npdes# CA#:	Not reported
Major-Minor:	Not reported
Npdes Type:	Not reported
Reclamation:	Not reported
Dredge Fill Fee:	Not reported
301H:	Not reported
Application Fee Amt Received:	Not reported
Status:	Not reported
Status Date:	Not reported
Effective Date:	Not reported
Expiration/Review Date:	Not reported
Termination Date:	Not reported
WDR Review - Amend:	Not reported
WDR Review - Revise/Renew:	Not reported
WDR Review - Rescind:	Not reported
WDR Review - No Action Required:	Not reported



MAP FINDINGS

Map ID  
 Direction  
 Distance  
 Distance (ft.)Site

EDR ID Number  
 EPA ID Number

Database(s)

**CALTRANS MSW CON/IND, D11,8,10 (Continued)**

**S103953861**

WDR Review - Pending:	Not reported
WDR Review - Planned:	Not reported
Status Enrollee:	Not reported
Individual/General:	Not reported
Fee Code:	Not reported
Direction/Voice:	Not reported
Enforcement Id(EID):	234342
Region:	9
Order / Resolution Number:	UNKNOWN
Enforcement Action Type:	13267 Letter
Effective Date:	04/19/2000
Adoption/Issuance Date:	Not reported
Achieve Date:	5/4/2000
Termination Date:	Not reported
ACL Issuance Date:	Not reported
EPL Issuance Date:	Not reported
Status:	Historical
Title:	Enforcement - 9 000000793
Description:	NOV 2000-78 with 13267 letter sent for SSOs reported by City of San Diego for 6850-, 725- and 2725-gal SSO which occurred on 3/26/2000, 4/2/2000, and 4/8/2000, respectively.
Program:	Not reported
Latest Milestone Completion Date:	NPDESWW 5/4/2000
# Of Programs1:	1
Total Assessment Amount:	0.00
Initial Assessed Amount:	0.00
Liability \$ Amount:	0.00
Project \$ Amount:	0.00
Liability \$ Paid:	0.00
Project \$ Completed:	0.00
Total \$ Paid/Completed Amount:	0.00
Region:	9
Facility Id:	212824
Agency Name:	Not reported
Place Type:	Facility
Place Subtype:	Not reported
Facility Type:	All other facilities
Agency Type:	Not reported
# Of Agencies:	Not reported
Place Latitude:	Not reported
Place Longitude:	Not reported
SIC Code 1:	9511
SIC Desc 1:	Air and Water Resource and Solid Waste Management
SIC Code 2:	Not reported
SIC Desc 2:	Not reported
SIC Code 3:	Not reported
SIC Desc 3:	Not reported
NAICS Code 1:	Not reported
NAICS Desc 1:	Not reported
NAICS Code 2:	Not reported
NAICS Desc 2:	Not reported
NAICS Code 3:	Not reported
NAICS Desc 3:	Not reported
# Of Places:	1
Source Of Facility:	Enf Action

MAP FINDINGS

Map ID  
 Direction  
 Distance  
 Distance (ft.)Site

EDR ID Number  
 EPA ID Number

Database(s)

**CALTRANS MSW CON/IND, D11,8,10 (Continued)**

**S103953861**

Design Flow:	Not reported
Threat To Water Quality:	Not reported
Complexity:	Not reported
Pretreatment:	Not reported
Facility Waste Type:	Not reported
Facility Waste Type 2:	Not reported
Facility Waste Type 3:	Not reported
Facility Waste Type 4:	Not reported
Program:	Not reported
Program Category1:	Not reported
Program Category2:	NPDESWW
# Of Programs:	Not reported
WDID:	Not reported
Reg Measure Id:	Not reported
Reg Measure Type:	Not reported
Region:	Not reported
Order #:	Not reported
Npdes# CA#:	Not reported
Major-Minor:	Not reported
Npdes Type:	Not reported
Reclamation:	Not reported
Dredge Fill Fee:	Not reported
301H:	Not reported
Application Fee Amt Received:	Not reported
Status:	Not reported
Status Date:	Not reported
Effective Date:	Not reported
Expiration/Review Date:	Not reported
Termination Date:	Not reported
WDR Review - Amend:	Not reported
WDR Review - Revise/Renew:	Not reported
WDR Review - Rescind:	Not reported
WDR Review - No Action Required:	Not reported
WDR Review - Pending:	Not reported
WDR Review - Planned:	Not reported
Status Enrollee:	Not reported
Individual/General:	Not reported
Fee Code:	Not reported
Direction/Voice:	Not reported
Enforcement Id(EID):	220134
Region:	9
Order / Resolution Number:	R9-1998-0029
Enforcement Action Type:	Clean-up and Abatement Order
Effective Date:	03/05/1998
Adoption/Issuance Date:	Not reported
Achieve Date:	Not reported
Termination Date:	Not reported
ACL Issuance Date:	Not reported
EPL Issuance Date:	Not reported
Status:	Historical
Title:	Enforcement - 9 000000793
Description:	SINK HOLE CLEANUP ORDER
Program:	NPDESWW
Latest Milestone Completion Date:	Not reported
# Of Programs1:	1
Total Assessment Amount:	0.00
Initial Assessed Amount:	0.00

MAP FINDINGS

Map ID  
 Direction  
 Distance  
 Distance (ft.)Site

EDR ID Number  
 EPA ID Number

Database(s)

**CALTRANS MSW CON/IND, D11,8,10 (Continued)**

**S103953861**

Liability \$ Amount:	0.00
Project \$ Amount:	0.00
Liability \$ Paid:	0.00
Project \$ Completed:	0.00
Total \$ Paid/Completed Amount:	0.00
Region:	9
Facility Id:	212824
Agency Name:	Not reported
Place Type:	Facility
Place Subtype:	Not reported
Facility Type:	All other facilities
Agency Type:	Not reported
# Of Agencies:	Not reported
Place Latitude:	Not reported
Place Longitude:	Not reported
SIC Code 1:	9511
SIC Desc 1:	Air and Water Resource and Solid Waste Management
SIC Code 2:	Not reported
SIC Desc 2:	Not reported
SIC Code 3:	Not reported
SIC Desc 3:	Not reported
NAICS Code 1:	Not reported
NAICS Desc 1:	Not reported
NAICS Code 2:	Not reported
NAICS Desc 2:	Not reported
NAICS Code 3:	Not reported
NAICS Desc 3:	Not reported
# Of Places:	1
Source Of Facility:	Enf Action
Design Flow:	Not reported
Threat To Water Quality:	Not reported
Complexity:	Not reported
Pretreatment:	Not reported
Facility Waste Type:	Not reported
Facility Waste Type 2:	Not reported
Facility Waste Type 3:	Not reported
Facility Waste Type 4:	Not reported
Program:	Not reported
Program Category1:	Not reported
Program Category2:	NPDESWW
# Of Programs:	Not reported
WDID:	Not reported
Reg Measure Id:	Not reported
Reg Measure Type:	Not reported
Region:	Not reported
Order #:	Not reported
Npdes# CA#:	Not reported
Major-Minor:	Not reported
Npdes Type:	Not reported
Reclamation:	Not reported
Dredge Fill Fee:	Not reported
301H:	Not reported
Application Fee Amt Received:	Not reported
Status:	Not reported
Status Date:	Not reported
Effective Date:	Not reported

MAP FINDINGS

Map ID  
 Direction  
 Distance  
 Distance (ft.)Site

EDR ID Number  
 EPA ID Number

Database(s)

**CALTRANS MSW CON/IND, D11,8,10 (Continued)**

**S103953861**

Expiration/Review Date:	Not reported
Termination Date:	Not reported
WDR Review - Amend:	Not reported
WDR Review - Revise/Renew:	Not reported
WDR Review - Rescind:	Not reported
WDR Review - No Action Required:	Not reported
WDR Review - Pending:	Not reported
WDR Review - Planned:	Not reported
Status Enrollee:	Not reported
Individual/General:	Not reported
Fee Code:	Not reported
Direction/Voice:	Not reported
Enforcement Id(EID):	240495
Region:	9
Order / Resolution Number:	UNKNOWN
Enforcement Action Type:	13267 Letter
Effective Date:	10/04/2001
Adoption/Issuance Date:	Not reported
Achieve Date:	Not reported
Termination Date:	Not reported
ACL Issuance Date:	Not reported
EPL Issuance Date:	Not reported
Status:	Historical
Title:	Enforcement - 9 000000793
Description:	Sediment was discharged from a slope to a storm drain.
Program:	NPDESWW
Latest Milestone Completion Date:	Not reported
# Of Programs1:	1
Total Assessment Amount:	0.00
Initial Assessed Amount:	0.00
Liability \$ Amount:	0.00
Project \$ Amount:	0.00
Liability \$ Paid:	0.00
Project \$ Completed:	0.00
Total \$ Paid/Completed Amount:	0.00
Region:	9
Facility Id:	212824
Agency Name:	Not reported
Place Type:	Facility
Place Subtype:	Not reported
Facility Type:	All other facilities
Agency Type:	Not reported
# Of Agencies:	Not reported
Place Latitude:	Not reported
Place Longitude:	Not reported
SIC Code 1:	9511
SIC Desc 1:	Air and Water Resource and Solid Waste Management
SIC Code 2:	Not reported
SIC Desc 2:	Not reported
SIC Code 3:	Not reported
SIC Desc 3:	Not reported
NAICS Code 1:	Not reported
NAICS Desc 1:	Not reported
NAICS Code 2:	Not reported
NAICS Desc 2:	Not reported
NAICS Code 3:	Not reported

MAP FINDINGS

Map ID  
 Direction  
 Distance  
 Distance (ft.)Site

EDR ID Number  
 EPA ID Number

Database(s)

**CALTRANS MSW CON/IND, D11,8,10 (Continued)**

**S103953861**

NAICS Desc 3:	Not reported
# Of Places:	1
Source Of Facility:	Enf Action
Design Flow:	Not reported
Threat To Water Quality:	Not reported
Complexity:	Not reported
Pretreatment:	Not reported
Facility Waste Type:	Not reported
Facility Waste Type 2:	Not reported
Facility Waste Type 3:	Not reported
Facility Waste Type 4:	Not reported
Program:	Not reported
Program Category1:	Not reported
Program Category2:	NPDESWW
# Of Programs:	Not reported
WDID:	Not reported
Reg Measure Id:	Not reported
Reg Measure Type:	Not reported
Region:	Not reported
Order #:	Not reported
Npdes# CA#:	Not reported
Major-Minor:	Not reported
Npdes Type:	Not reported
Reclamation:	Not reported
Dredge Fill Fee:	Not reported
301H:	Not reported
Application Fee Amt Received:	Not reported
Status:	Not reported
Status Date:	Not reported
Effective Date:	Not reported
Expiration/Review Date:	Not reported
Termination Date:	Not reported
WDR Review - Amend:	Not reported
WDR Review - Revise/Renew:	Not reported
WDR Review - Rescind:	Not reported
WDR Review - No Action Required:	Not reported
WDR Review - Pending:	Not reported
WDR Review - Planned:	Not reported
Status Enrollee:	Not reported
Individual/General:	Not reported
Fee Code:	Not reported
Direction/Voice:	Not reported
Enforcement Id(EID):	240455
Region:	9
Order / Resolution Number:	UNKNOWN
Enforcement Action Type:	Notice of Violation
Effective Date:	10/04/2001
Adoption/Issuance Date:	Not reported
Achieve Date:	Not reported
Termination Date:	10/04/2001
ACL Issuance Date:	Not reported
EPL Issuance Date:	Not reported
Status:	Historical
Title:	Enforcement - 9 000000793
Description:	Sediment was discharged from a slope to a storm drain.
Program:	NPDESWW
Latest Milestone Completion Date:	Not reported

MAP FINDINGS

Map ID  
 Direction  
 Distance  
 Distance (ft.)Site

EDR ID Number  
 EPA ID Number

Database(s)

**CALTRANS MSW CON/IND, D11,8,10 (Continued)**

**S103953861**

# Of Programs1:	1
Total Assessment Amount:	0.00
Initial Assessed Amount:	0.00
Liability \$ Amount:	0.00
Project \$ Amount:	0.00
Liability \$ Paid:	0.00
Project \$ Completed:	0.00
Total \$ Paid/Completed Amount:	0.00

**SAN DIEGO CO. HMMD:**

Facility Id:	115499
Business Type:	6HK70
EPA Id Number:	CAL920745648
APN:	442-463-01-00
Last HMMD Inspection:	11/14/2002
Permit Status:	INAC
Permit Expiration:	07/31/2007
Facility Owner:	CALTRANS
Facility Address:	2829 JUAN STREET
Facility City:	SAN DIEGO
Facility State:	CA
Facility Zip:	92110
UST Owner:	Not reported
Handle Regulated Hazmat:	Y
Own Or Operate UST:	Not reported
Subject To APSA:	Not reported
Generate Haz Waste:	Y
Treat Haz Waste:	Y
Generate Medical Waste:	Not reported

**UST:**

UST Name:	UNDERGROUND TANK 115499 T001
Last Update:	2012-11-02 14:17:38
Permit Number:	115499
Tank Type:	SINGLE WALL
Additional Id:	001
Capacity Gallons:	280
UST Contents:	DIESEL
Other Content Info:	DIESEL
Reg Status:	REMOVED
Remove Close Date:	1994-07-13 00:00:00
Year Installed:	Not reported
Pipe Type:	Not reported
Delivery System:	Not reported
Monitor Code:	90
UST Monitor Method:	NO MONITORING ALTERNATIVE SELECTED. VERIFY AND ENTER MONITORING ALTERNATIVE DURING INSPECTION.

MAP FINDINGS

Map ID			EDR ID Number
Direction			
Distance			
Distance (ft.)	Site	Database(s)	EPA ID Number

<b>99</b>	<b>USNAVY ELECTRONICS SYSENGCEN PWC HW OPS</b> <b>4635 PACIFIC HIGHWAY</b> <b>SAN DIEGO, CA 92110</b>	<b>RCRA-SQG</b>	<b>1000147755</b> <b>CA6170024388</b>
-----------	---	-----------------	--

RCRA-SQG:

Date form received by agency: 03/04/1999

Facility name: USNAVY ELECTRONICS SYSENGCEN PWC HW OPS

Site name: SSC-SD, OLD TOWN CAMPUS, TAYLOR STREET

Facility address: 4635 PACIFIC HIGHWAY  
SAN DIEGO, CA 92110

EPA ID: CA6170024388

Mailing address: 53560 HULL STREET, CODE D038  
SAN DIEGO, CA

Contact: JAMES N. KRAKE

Contact address: Not reported  
Not reported

Contact country: US

Contact telephone: (619) 553-5027

Contact email: Not reported

EPA Region: 09

Land type: Federal

Classification: Small Small Quantity Generator

Description: Handler: generates more than 100 and less than 1000 kg of hazardous waste during any calendar month and accumulates less than 6000 kg of hazardous waste at any time; or generates 100 kg or less of hazardous waste during any calendar month, and accumulates more than 1000 kg of hazardous waste at any time

Handler Activities Summary:

U.S. importer of hazardous waste: No

Mixed waste (haz. and radioactive): No

Recycler of hazardous waste: No

Transporter of hazardous waste: No

Treater, storer or disposer of HW: No

Underground injection activity: No

On-site burner exemption: No

Furnace exemption: No

Used oil fuel burner: No

Used oil processor: No

User oil refiner: No

Used oil fuel marketer to burner: No

Used oil Specification marketer: No

Used oil transfer facility: No

Used oil transporter: No

Historical Generators:

Date form received by agency: 09/01/1996

Site name: USNAVY ELECTRONICS SYSENGCEN PWC HW OPS

Classification: Large Quantity Generator

Date form received by agency: 09/01/1996

Site name: USNAVY ELECTRONICS SYSENGCEN PWC HW OPS

Classification: Small Quantity Generator

Date form received by agency: 03/18/1996

Site name: NISE WEST

Classification: Large Quantity Generator

MAP FINDINGS

Map ID  
 Direction  
 Distance  
 Distance (ft.)Site

EDR ID Number  
 EPA ID Number

Database(s)

**USNAVY ELECTRONICS SYSENGCEN PWC HW OPS (Continued)**

**1000147755**

Date form received by agency: 03/11/1994  
 Site name: NISE WEST  
 Classification: Large Quantity Generator

Date form received by agency: 08/18/1980  
 Site name: USNAVY ELECTRONICS SYSENGCEN PWC HW OPS  
 Classification: Large Quantity Generator

Facility Has Received Notices of Violations:

Regulation violated: FR - 262.10-12.A  
 Area of violation: Generators - General  
 Date violation determined: 09/13/1994  
 Date achieved compliance: 09/13/1999  
 Violation lead agency: State  
 Enforcement action: Not reported  
 Enforcement action date: Not reported  
 Enf. disposition status: Not reported  
 Enf. disp. status date: Not reported  
 Enforcement lead agency: Not reported  
 Proposed penalty amount: Not reported  
 Final penalty amount: Not reported  
 Paid penalty amount: Not reported

Regulation violated: FR - 262.10-12.A  
 Area of violation: Generators - General  
 Date violation determined: 04/17/1991  
 Date achieved compliance: 09/13/1994  
 Violation lead agency: State  
 Enforcement action: Not reported  
 Enforcement action date: Not reported  
 Enf. disposition status: Not reported  
 Enf. disp. status date: Not reported  
 Enforcement lead agency: Not reported  
 Proposed penalty amount: Not reported  
 Final penalty amount: Not reported  
 Paid penalty amount: Not reported

Regulation violated: FR - 262.10-12.A  
 Area of violation: Generators - General  
 Date violation determined: 05/04/1990  
 Date achieved compliance: 04/17/1991  
 Violation lead agency: State  
 Enforcement action: Not reported  
 Enforcement action date: Not reported  
 Enf. disposition status: Not reported  
 Enf. disp. status date: Not reported  
 Enforcement lead agency: Not reported  
 Proposed penalty amount: Not reported  
 Final penalty amount: Not reported  
 Paid penalty amount: Not reported

Evaluation Action Summary:

Evaluation date: 01/07/2004  
 Evaluation: COMPLIANCE EVALUATION INSPECTION ON-SITE  
 Area of violation: Not reported  
 Date achieved compliance: Not reported



MAP FINDINGS

Map ID  
 Direction  
 Distance  
 Distance (ft.)Site

EDR ID Number  
 EPA ID Number

Database(s)

**USNAVY ELECTRONICS SYSENGCEN PWC HW OPS (Continued)**

**1000147755**

Evaluation lead agency: State Contractor/Grantee

Evaluation date: 09/13/1994  
 Evaluation: COMPLIANCE EVALUATION INSPECTION ON-SITE  
 Area of violation: Generators - General  
 Date achieved compliance: 09/13/1999  
 Evaluation lead agency: State Contractor/Grantee

Evaluation date: 04/17/1991  
 Evaluation: COMPLIANCE EVALUATION INSPECTION ON-SITE  
 Area of violation: Generators - General  
 Date achieved compliance: 09/13/1994  
 Evaluation lead agency: State Contractor/Grantee

Evaluation date: 05/04/1990  
 Evaluation: COMPLIANCE EVALUATION INSPECTION ON-SITE  
 Area of violation: Generators - General  
 Date achieved compliance: 04/17/1991  
 Evaluation lead agency: State Contractor/Grantee

**99 GIBSON DICK AUTOMOTIVE SERVICE EDR US Hist Auto Stat 1008997877**  
**4636 PACIFIC HWY N/A**  
**SAN DIEGO, CA**

EDR Historical Auto Stations:

Name: GIBSON DICK AUTOMOTIVE SERVICE  
 Year: 1952  
 Type: AUTOMOBILE REPAIRING

Name: GIBSON DICK AUTOMOTIVE SERVICE  
 Year: 1961  
 Type: AUTOMOBILE REPAIRING

**99 MANCHESTER H H EDR US Hist Auto Stat 1008989360**  
**4100 TAYLOR N/A**  
**SAN DIEGO, CA**

EDR Historical Auto Stations:

Name: MANCHESTER H H  
 Year: 1930  
 Type: AUTOMOBILE REPAIRING

**99 OLD TOWN SERVICE STATION EDR US Hist Auto Stat 1008997191**  
**4100 TAYLOR WY N/A**  
**SAN DIEGO, CA**

EDR Historical Auto Stations:

Name: FRANCIS & ROSE  
 Year: 1933  
 Type: AUTOMOBILE REPAIRING

Name: SAWATZKE H R  
 Year: 1938  
 Type: AUTOMOBILE REPAIRING

Name: SPERRY NOEL

MAP FINDINGS

Map ID  
 Direction  
 Distance  
 Distance (ft.)Site  
 Database(s)  
 EPA ID Number  
 EDR ID Number

**OLD TOWN SERVICE STATION (Continued)**

**1008997191**

Year: 1943  
 Type: AUTOMOBILE REPAIRING  
  
 Name: OLD TOWN SERVICE  
 Year: 1948  
 Type: AUTOMOBILE REPAIRING  
  
 Name: OLD TOWN SERVICE STATION  
 Year: 1952  
 Type: GASOLINE STATIONS

**99 BUSATO & TONINI EDR US Hist Auto Stat 1008998033**  
**4146 TAYLOR WY N/A**  
**SAN DIEGO, CA**

EDR Historical Auto Stations:

Name: BUSATO & TONINI  
 Year: 1927  
 Type: GASOLINE AND OIL SERVICE STATIONS

**99 CALTRANS CA HIST UST U001572825**  
**3024 JUAN ST N/A**  
**SAN DIEGO, CA 92110**

HIST UST:

Region: STATE  
 Facility ID: 00000064981  
 Facility Type: Other  
 Other Type: DEPT. OF TRANSPORTAT  
 Contact Name: Not reported  
 Telephone: 6192376924  
 Owner Name: CALTRANS  
 Owner Address: 2829 JUAN ST.  
 Owner City,St,Zip: SAN DIEGO, CA 92110  
 Total Tanks: 0000  
  
 Tank Num: 001  
 Container Num: 1  
 Year Installed: Not reported  
 Tank Capacity: 00000000  
 Tank Used for: PRODUCT  
 Type of Fuel: REGULAR  
 Container Construction Thickness: Not reported  
 Leak Detection: None

MAP FINDINGS

Map ID  
 Direction  
 Distance  
 Distance (ft.)Site Database(s) EDR ID Number  
 EPA ID Number

99 **HERZOG LAWRENCE** EDR US Hist Auto Stat 1008999405  
**4151 TAYLOR WY** N/A  
**SAN DIEGO, CA**

EDR Historical Auto Stations:  
 Name: HERZOG LAWRENCE  
 Year: 1948  
 Type: AUTOMOBILE REPAIRING

99 **BROWN EDWIN** EDR US Hist Auto Stat 1008995482  
**4230 TAYLOR WY** N/A  
**SAN DIEGO, CA**

EDR Historical Auto Stations:  
 Name: BROWN EDWIN  
 Year: 1933  
 Type: AUTOMOBILE REPAIRING

99 **LARRY S AUTO REPAIR** EDR US Hist Auto Stat 1008997586  
**4277 TAYLOR ST** N/A  
**SAN DIEGO, CA**

EDR Historical Auto Stations:  
 Name: LARRY S AUTO REPAIR  
 Year: 1966  
 Type: AUTOMOBILE REPAIRING  
  
 Name: LARRY S AUTO REPAIR  
 Year: 1970  
 Type: AUTOMOBILE REPAIRING  
  
 Name: STANCO AUTOMOTIVE AIR  
 Year: 2001  
 Address: 4277 TAYLOR ST  
  
 Name: STANCO AUTOMOTIVE AIR  
 Year: 2002  
 Address: 4277 TAYLOR ST  
  
 Name: STANCO AUTOMOTIVE AIR  
 Year: 2003  
 Address: 4277 TAYLOR ST  
  
 Name: STANCO & STERLING AUTOMOTIVE  
 Year: 2009  
 Address: 4277 TAYLOR ST

MAP FINDINGS

Map ID  
 Direction  
 Distance  
 Distance (ft.)Site Database(s) EDR ID Number  
 EPA ID Number

99 LAUFER S HEAD EXCHANGE EDR US Hist Auto Stat 1008997901  
 4277 TAYLOR WY N/A  
 SAN DIEGO, CA

EDR Historical Auto Stations:

Name: LAUFER S HEAD EXCHANGE  
 Year: 1961  
 Type: AUTOMOBILE REPAIRING

Name: LARRY S AUTO REPAIR  
 Year: 1961  
 Type: AUTOMOBILE REPAIRING

99 A A AUTO REPAIR EDR US Hist Auto Stat 1008998447  
 4285 TAYLOR ST N/A  
 SAN DIEGO, CA

EDR Historical Auto Stations:

Name: LARRY S AUTO REPAIR  
 Year: 1975  
 Type: AUTOMOBILE REPAIRING

Name: A A AUTO REPAIR  
 Year: 1980  
 Type: AUTOMOBILE REPAIRING

Name: A A AUTO REPAIR  
 Year: 1984  
 Type: AUTOMOBILE REPAIRING

99 LARRY S AUTO REPAIR EDR US Hist Auto Stat 1008997566  
 4285 TAYLOR WY N/A  
 SAN DIEGO, CA

EDR Historical Auto Stations:

Name: LARRY S AUTO REPAIR  
 Year: 1952  
 Type: AUTOMOBILE REPAIRING

99 CULVER J V EDR US Hist Auto Stat 1008995266  
 4294 TAYLOR NSD N/A  
 SAN DIEGO, CA

EDR Historical Auto Stations:

Name: CULVER J V  
 Year: 1921  
 Type: AUTOMOBILE SERVICE STATIONS

MAP FINDINGS

Map ID  
 Direction  
 Distance  
 Distance (ft.)Site

EDR ID Number  
 Database(s)  
 EPA ID Number

**99**      **MINASSE SIMON**      **EDR US Hist Auto Stat**      **1008995630**  
**4297 TAYLOR WY**      **N/A**  
**SAN DIEGO, CA**

EDR Historical Auto Stations:

Name:                    MINASSE SIMON  
 Year:                     1933  
 Type:                     GASOLINE AND OIL SERVICE STATIONS

**100**      **G.B. SALES**      **CA HIST CORTESE**      **S104745902**  
**4441 PARK BL**      **CA LUST**      **N/A**  
**SAN DIEGO, CA 92116**      **CA SAN DIEGO CO. SAM**

HIST CORTESE:

Region:                    CORTESE  
 Facility County Code:    37  
 Reg By:                    LTNKA  
 Reg Id:                     9UT2986

LUST:

Region:                    STATE  
 Global Id:                 T0607301753  
 Latitude:                 32.7583  
 Longitude:                -117.145892  
 Case Type:                LUST Cleanup Site  
 Status:                    Completed - Case Closed  
 Status Date:              05/03/1999  
 Lead Agency:             SAN DIEGO COUNTY LOP  
 Case Worker:             Not reported  
 Local Agency:            Not reported  
 RB Case Number:         9UT2986  
 LOC Case Number:        H04282-001  
 File Location:            Local Agency  
 Potential Media Affect:   Soil  
 Potential Contaminants of Concern: Gasoline  
 Site History:             Not reported

[Click here to access the California GeoTracker records for this facility:](#)

Status History:

Global Id:                 T0607301753  
 Status:                    Completed - Case Closed  
 Status Date:              05/03/1999

Global Id:                 T0607301753  
 Status:                    Open - Case Begin Date  
 Status Date:              02/02/1995

Regulatory Activities:

Global Id:                 T0607301753  
 Action Type:              Other  
 Date:                      02/02/1995  
 Action:                    Leak Began

Global Id:                 T0607301753  
 Action Type:              Other  
 Date:                      02/02/1995  
 Action:                    Leak Discovery

MAP FINDINGS

Map ID  
 Direction  
 Distance  
 Distance (ft.)Site

EDR ID Number  
 EPA ID Number

Database(s)

**G.B. SALES (Continued)**

**S104745902**

Global Id: T0607301753  
 Action Type: ENFORCEMENT  
 Date: 04/28/1999  
 Action: Closure/No Further Action Letter - #H04282-001

Global Id: T0607301753  
 Action Type: Other  
 Date: 02/09/1995  
 Action: Leak Stopped

Global Id: T0607301753  
 Action Type: ENFORCEMENT  
 Date: 02/10/1995  
 Action: Notice of Responsibility

Global Id: T0607301753  
 Action Type: Other  
 Date: 02/02/1995  
 Action: Leak Reported

**SAN DIEGO CO. SAM:**

Case Number: H04282-001  
 Agency: DEH Site Assessment & Mitigation  
**Funding: LOP - Federal Fund**  
 Facility Type: Soils Only  
 Facility Status: Closed Case  
 Date: 5/3/1999  
 Date Began: 2/2/1995

100

**G.B. SALES**  
**4441 PARK BLVD**  
**SAN DIEGO, CA 92116**

**CA LUST**  
**CA SWEEPS UST**  
**CA San Diego Co. HMMD**

**S100726584**  
**N/A**

**LUST REG 9:**

Region: 9  
 Status: Case Closed  
 Case Number: 9UT2986  
 Local Case: H04282-001  
 Substance: Gasoline  
 Qty Leaked: 0  
 Abate Method: No Action Required - incident is minor, requiring no remedial action  
 Local Agency: San Diego  
 How Found: Tank Closure  
 How Stopped: Close Tank  
 Source: Unknown  
 Cause: Unknown  
 Lead Agency: Local Agency  
 Case Type: Soil only  
 Date Found: 02/02/1995  
 Date Stopped: 02/02/1995  
 Confirm Date: / /  
 Submit Workplan: Not reported  
 Prelim Assess: 02/13/1995  
 Desc Pollution: Not reported  
 Remed Plan: / /  
 Remed Action: Not reported

MAP FINDINGS

Map ID  
 Direction  
 Distance  
 Distance (ft.)Site

EDR ID Number  
 EPA ID Number

Database(s)

**G.B. SALES (Continued)**

**S100726584**

Began Monitor: Not reported  
 Release Date: 02/02/1995  
 Enforce Date: Not reported  
 Closed Date: 5/3/99  
 Enforce Type: Not reported  
 Pilot Program: LOP  
 Basin Number: 908.21  
 GW Depth: >100  
 Beneficial Use: NBNB/E  
 NPDES Number: Not reported  
 Priority: Low priority. Priority ranking can change over time.  
 File Disp: File discarded, case closed  
 Interim Remedial Actions: Yes  
 Cleanup and Abatement order Number: Not reported  
 Waste Discharge Requirement Number: Not reported

**SWEEPS UST:**

Status: Active  
 Comp Number: 4282  
 Number: 9  
 Board Of Equalization: 44-022019  
 Referral Date: Not reported  
 Action Date: 06-26-92  
 Created Date: 02-29-88  
 Owner Tank Id: Not reported  
 SWRCB Tank Id: 37-000-004282-000001  
 Tank Status: A  
 Capacity: 1000  
 Active Date: Not reported  
 Tank Use: M.V. FUEL  
 STG: P  
 Content: REG UNLEADED  
 Number Of Tanks: 1

**SAN DIEGO CO. HMMD:**

Facility Id: 104282  
 Business Type: Not reported  
 EPA Id Number: Not reported  
 APN: 445-211-07-00  
 Last HMMD Inspection: 11/22/1994  
 Permit Status: INAC  
 Permit Expiration: Not reported  
 Facility Owner: ROBERT FAY  
 Facility Address: 1400 5TH AV 101  
 Facility City: SAN DIEGO  
 Facility State: CA  
 Facility Zip: 92101-3224  
 UST Owner: DOROTHY M WORTHY  
 Handle Regulated Hazmat: Not reported  
 Own Or Operate UST: Not reported  
 Subject To APSA: Not reported  
 Generate Haz Waste: Not reported  
 Treat Haz Waste: Not reported  
 Generate Medical Waste: Not reported

**UST:**

UST Name: UNDERGROUND TANK 104282 T001

MAP FINDINGS

Map ID  
 Direction  
 Distance  
 Distance (ft.)Site

EDR ID Number  
 EPA ID Number

Database(s)

**G.B. SALES (Continued)**

**S100726584**

Last Update: 2012-11-02 14:17:38  
 Permit Number: 104282  
 Tank Type: SINGLE WALL  
 Additional Id: 1  
 Capacity Gallons: 1000  
 UST Contents: REGULAR UNLEADED  
 Other Content Info: REGULAR UNLEADED  
 Reg Status: REMOVED  
 Remove Close Date: 1995-02-02 00:00:00  
 Year Installed: Not reported  
 Pipe Type: Not reported  
 Delivery System: SUCTION  
 Monitor Code: 07  
 UST Monitor Method: SW TANK SW PRESSURE PIPE W/RESTRICTIVE LLD W/DAILY RECONCILIATION OR WEEKLY GAUGING: TANK AND PIPE TEST ANNUALLY

100

**CLIFF BROWN AUTOMOTIVE  
 4491 PARK BLVD  
 SAN DIEGO, CA 92116**

**RCRA-SQG 1000228710  
 CA HIST CORTESE CAD981665490  
 CA LUST  
 CA SWEEPS UST  
 CA San Diego Co. HMMD  
 CA SAN DIEGO CO. SAM**

RCRA-SQG:

Date form received by agency: 11/14/1986  
 Facility name: CLIFF BROWN AUTOMOTIVE  
 Facility address: 4491 PARK BLVD  
 SAN DIEGO, CA 92116  
 EPA ID: CAD981665490  
 Mailing address: PARK BLVD  
 SAN DIEGO, CA 92116  
 Contact: ENVIRONMENTAL MANAGER  
 Contact address: 4491 PARK BLVD  
 SAN DIEGO, CA 92116  
 Contact country: US  
 Contact telephone: (619) 297-4204  
 Contact email: Not reported  
 EPA Region: 09  
 Classification: Small Small Quantity Generator  
 Description: Handler: generates more than 100 and less than 1000 kg of hazardous waste during any calendar month and accumulates less than 6000 kg of hazardous waste at any time; or generates 100 kg or less of hazardous waste during any calendar month, and accumulates more than 1000 kg of hazardous waste at any time

Owner/Operator Summary:

Owner/operator name: CLIFTON E BROWN  
 Owner/operator address: NOT REQUIRED  
 NOT REQUIRED, ME 99999  
 Owner/operator country: Not reported  
 Owner/operator telephone: (415) 555-1212  
 Legal status: Private  
 Owner/Operator Type: Owner  
 Owner/Op start date: Not reported  
 Owner/Op end date: Not reported



MAP FINDINGS

Map ID  
 Direction  
 Distance  
 Distance (ft.)Site

EDR ID Number  
 EPA ID Number

Database(s)

**CLIFF BROWN AUTOMOTIVE (Continued)**

**1000228710**

Owner/operator name: NOT REQUIRED  
 Owner/operator address: NOT REQUIRED  
 NOT REQUIRED, ME 99999  
 Owner/operator country: Not reported  
 Owner/operator telephone: (415) 555-1212  
 Legal status: Private  
 Owner/Operator Type: Operator  
 Owner/Op start date: Not reported  
 Owner/Op end date: Not reported

**Handler Activities Summary:**

U.S. importer of hazardous waste: No  
 Mixed waste (haz. and radioactive): No  
 Recycler of hazardous waste: No  
 Transporter of hazardous waste: No  
 Treater, storer or disposer of HW: No  
 Underground injection activity: No  
 On-site burner exemption: No  
 Furnace exemption: No  
 Used oil fuel burner: No  
 Used oil processor: No  
 User oil refiner: No  
 Used oil fuel marketer to burner: No  
 Used oil Specification marketer: No  
 Used oil transfer facility: No  
 Used oil transporter: No

Violation Status: No violations found

**HIST CORTESE:**

Region: CORTESE  
 Facility County Code: 37  
 Reg By: LTNKA  
 Reg Id: 9UT3945

**LUST:**

Region: STATE  
 Global Id: T0607302705  
 Latitude: 32.7589169  
 Longitude: -117.14596  
 Case Type: LUST Cleanup Site  
 Status: Completed - Case Closed  
 Status Date: 11/27/2002  
 Lead Agency: SAN DIEGO COUNTY LOP  
 Case Worker: Not reported  
 Local Agency: Not reported  
 RB Case Number: 9UT3945  
 LOC Case Number: H12385-001  
 File Location: Local Agency  
 Potential Media Affect: Soil  
 Potential Contaminants of Concern: Waste Oil / Motor / Hydraulic / Lubricating  
 Site History: Not reported

Click here to access the California GeoTracker records for this facility:

**Status History:**

Global Id: T0607302705

MAP FINDINGS

Map ID  
 Direction  
 Distance  
 Distance (ft.)Site

EDR ID Number

Database(s) EPA ID Number

**CLIFF BROWN AUTOMOTIVE (Continued)**

**1000228710**

Status: Completed - Case Closed  
 Status Date: 11/27/2002

Global Id: T0607302705  
 Status: Open - Case Begin Date  
 Status Date: 03/23/1999

Regulatory Activities:

Global Id: T0607302705  
 Action Type: Other  
 Date: 03/23/1999  
 Action: Leak Began

Global Id: T0607302705  
 Action Type: Other  
 Date: 03/23/1999  
 Action: Leak Discovery

Global Id: T0607302705  
 Action Type: Other  
 Date: 03/23/1999  
 Action: Leak Stopped

Global Id: T0607302705  
 Action Type: ENFORCEMENT  
 Date: 07/09/1999  
 Action: Notice of Responsibility

Global Id: T0607302705  
 Action Type: Other  
 Date: 04/02/1999  
 Action: Leak Reported

LUST REG 9:

Region: 9  
 Status: Preliminary site assessment workplan submitted  
 Case Number: 9UT3945  
 Local Case: H12385-001  
 Substance: Waste Oil  
 Qty Leaked: 0  
 Abate Method: Not reported  
 Local Agency: San Diego  
 How Found: Tank Closure  
 How Stopped: Close Tank  
 Source: Unknown  
 Cause: Unknown  
 Lead Agency: Local Agency  
 Case Type: Soil only  
 Date Found: 03/23/1999  
 Date Stopped: 03/23/1999  
 Confirm Date: 06/29/1999  
 Submit Workplan: 7/9/99  
 Prelim Assess: / /  
 Desc Pollution: Not reported  
 Remed Plan: / /

MAP FINDINGS

Map ID  
 Direction  
 Distance  
 Distance (ft.)Site

EDR ID Number

Database(s) EPA ID Number

**CLIFF BROWN AUTOMOTIVE (Continued)**

**1000228710**

Remed Action: Not reported  
 Began Monitor: Not reported  
 Release Date: 04/02/1999  
 Enforce Date: Not reported  
 Closed Date: Not reported  
 Enforce Type: Not reported  
 Pilot Program: LOP  
 Basin Number: 908.21  
 GW Depth: Not reported  
 Beneficial Use: No Beneficial groundwater use  
 NPDES Number: Not reported  
 Priority: 2B  
 File Dispn: Administratively opened on database, however no file physically exists  
 Interim Remedial Actions: Not reported  
 Cleanup and Abatement order Number: Not reported  
 Waste Discharge Requirement Number: Not reported

**SWEEPS UST:**

Status: Active  
 Comp Number: 12385  
 Number: 9  
 Board Of Equalization: 44-022561  
 Referral Date: Not reported  
 Action Date: 06-26-92  
 Created Date: 02-29-88  
 Owner Tank Id: Not reported  
 SWRCB Tank Id: 37-000-012385-000001  
 Tank Status: A  
 Capacity: 500  
 Active Date: Not reported  
 Tank Use: PETROLEUM  
 STG: W  
 Content: Not reported  
 Number Of Tanks: 1

**SAN DIEGO CO. HMMD:**

Facility Id: 112385  
 Business Type: 6HK26  
 EPA Id Number: CAL00087638  
 APN: 445-211-01-00  
 Last HMMD Inspection: 01/05/2010  
 Permit Status: OPEN  
 Permit Expiration: 07/31/2013  
 Facility Owner: JALLA INC  
 Facility Address: 4491 PARK BL  
 Facility City: SAN DIEGO  
 Facility State: CA  
 Facility Zip: 92116-4035  
 UST Owner: SABAH ALWAN  
 Handle Regulated Hazmat: Y  
 Own Or Operate UST: Not reported  
 Subject To APSA: Not reported  
 Generate Haz Waste: Y  
 Treat Haz Waste: Not reported  
 Generate Medical Waste: Not reported

MAP FINDINGS

Map ID  
 Direction  
 Distance  
 Distance (ft.)Site

EDR ID Number  
 EPA ID Number

Database(s)

**CLIFF BROWN AUTOMOTIVE (Continued)**

**1000228710**

UST:

UST Name: UNDERGROUND TANK 112385 T001  
 Last Update: 2012-11-02 14:17:38  
 Permit Number: 112385  
 Tank Type: SINGLE WALL  
 Additional Id: 01  
 Capacity Gallons: 500  
 UST Contents: Not reported  
 Other Content Info: WASTE OIL  
 Reg Status: REMOVED  
 Remove Close Date: 1999-06-29 00:00:00  
 Year Installed: Not reported  
 Pipe Type: SINGLE WALL  
 Delivery System: GRAVITY  
 Monitor Code: 22  
 UST Monitor Method: SW TANK (< 551 GALLONS) SW GRAVITY PIPE USING WEEKLY GAUGING:  
 NON-EXEMPT PIPING TEST BIENNIALY

Active Permits:

Facility Id: 112385  
 Update Date: 11/02/2012  
 Case Number: 7440-37-1  
 Name: ARGON/CO-2 (COMPRESSED GAS)  
 Other Information: Not reported  
 Material Waste: Material  
 Hazardous Categories 1: PRESSURE RELEASE  
 Hazardous Categories 2: ACUTE

Facility Id: 112385  
 Update Date: 11/02/2012  
 Case Number: 7782-44-7  
 Name: OXYGEN-COMPRESSED GAS  
 Other Information: Not reported  
 Material Waste: Material  
 Hazardous Categories 1: PRESSURE RELEASE  
 Hazardous Categories 2: Not reported

Facility Id: 112385  
 Update Date: 11/02/2012  
 Case Number: 8002-05-9  
 Name: OIL, LUBRICATING: MOTOR OIL, ATF  
 Other Information: Not reported  
 Material Waste: Material  
 Hazardous Categories 1: ACUTE  
 Hazardous Categories 2: Not reported

Facility Id: 112385  
 Update Date: 11/02/2012  
 Case Number: Not reported  
 Name: WASTE 221 WASTE OIL & MIXED OIL  
 Other Information: Not reported  
 Material Waste: Waste  
 Hazardous Categories 1: Not reported  
 Hazardous Categories 2: Not reported

Facility Id: 112385

MAP FINDINGS

Map ID  
 Direction  
 Distance  
 Distance (ft.)Site

EDR ID Number

Database(s) EPA ID Number

**CLIFF BROWN AUTOMOTIVE (Continued)**

**1000228710**

Update Date: 11/02/2012  
 Case Number: 74-86-2  
 Name: ACETYLENE GAS  
 Other Information: Not reported  
 Material Waste: Material  
 Hazardous Categories 1: FIRE  
 Hazardous Categories 2: Not reported

Facility Id: 112385  
 Update Date: 11/02/2012  
 Case Number: Not reported  
 Name: WASTE 451 DEGREASING SLUDGE  
 Other Information: Not reported  
 Material Waste: Waste  
 Hazardous Categories 1: Not reported  
 Hazardous Categories 2: Not reported

Facility Id: 112385  
 Update Date: 11/02/2012  
 Case Number: Not reported  
 Name: AIR, COMPRESSED  
 Other Information: Not reported  
 Material Waste: Material  
 Hazardous Categories 1: PRESSURE RELEASE  
 Hazardous Categories 2: ACUTE

Facility Id: 112385  
 Update Date: 11/02/2012  
 Case Number: Not reported  
 Name: WASTE 132 AQUEOUS SOL'N WITH METALS  
 Other Information: ANTIFREEZE  
 Material Waste: Waste  
 Hazardous Categories 1: Not reported  
 Hazardous Categories 2: Not reported

Facility Id: 112385  
 Update Date: 11/02/2012  
 Case Number: Not reported  
 Name: WASTE 444 USED BATTERIES  
 Other Information: USED LEAD ACID BATTERIES  
 Material Waste: Waste  
 Hazardous Categories 1: Not reported  
 Hazardous Categories 2: Not reported

Facility Id: 112385  
 Update Date: 11/02/2012  
 Case Number: Not reported  
 Name: WASTE 888 USED OIL FILTERS  
 Other Information: VORTEX  
 Material Waste: Waste  
 Hazardous Categories 1: Not reported  
 Hazardous Categories 2: Not reported

Violations Active Permits:  
 Facility Id: 112385  
 Update Date: 11/02/2012  
 Inspection Date: 09/22/2003

MAP FINDINGS

Map ID  
 Direction  
 Distance  
 Distance (ft.)Site

EDR ID Number  
 EPA ID Number

Database(s)

**CLIFF BROWN AUTOMOTIVE (Continued)**

**1000228710**

Violation Code: 6HV1605  
 Violation: NO DAILY TANK INSPECTION/LOG  
 Violation Citation: Failed to inspect and/or document daily HW tank system inspections.  
 66265.195 ( c)  
 Activity: ACTIVE

Facility Id: 112385  
 Update Date: 11/02/2012  
 Inspection Date: 09/22/2003  
 Violation Code: 6HV0202  
 Violation: WASTE CONTAINER W/O LABELS  
 Violation Citation: Hazardous waste containers &/or tanks are missing labels, accumulation  
 date and/or are improperly labeled. CCR 66262.34(a)(2);  
 66262.34(a)(3) & 66262.34(f)  
 Activity: ACTIVE

**SAN DIEGO CO. SAM:**

Case Number: H12385-001  
 Agency: DEH Site Assessment & Mitigation  
**Funding: LOP - Federal Fund**  
 Facility Type: Soils Only  
 Facility Status: Closed Case  
 Date: 11/27/2002  
 Date Began: 3/23/1999

101

**SHOREBREAK  
 3612 KURTZ ST  
 SAN DIEGO, CA 92110**

**CA HIST CORTESE S101302057  
 CA LUST N/A  
 CA SLIC  
 CA San Diego Co. HMMD  
 CA SAN DIEGO CO. SAM**

**HIST CORTESE:**

Region: CORTESE  
 Facility County Code: 37  
 Reg By: LTNKA  
 Reg Id: 9UT1519

**LUST:**

Region: STATE  
 Global Id: T0607300339  
 Latitude: 32.757529  
 Longitude: -117.211675  
 Case Type: LUST Cleanup Site  
 Status: Completed - Case Closed  
 Status Date: 02/12/1998  
 Lead Agency: SAN DIEGO COUNTY LOP  
 Case Worker: Not reported  
 Local Agency: Not reported  
 RB Case Number: 9UT1519  
 LOC Case Number: H21154-001  
 File Location: Local Agency  
 Potential Media Affect: Not reported  
 Potential Contaminants of Concern: Not reported  
 Site History: Not reported

MAP FINDINGS

Map ID  
 Direction  
 Distance  
 Distance (ft.)Site

EDR ID Number  
 EPA ID Number

Database(s)

**SHOREBREAK (Continued)**

**S101302057**

[Click here to access the California GeoTracker records for this facility:](#)

Status History:

Global Id: T0607300339  
 Status: Completed - Case Closed  
 Status Date: 02/12/1998

Global Id: T0607300339  
 Status: Open - Case Begin Date  
 Status Date: 09/26/1989

Regulatory Activities:

Global Id: T0607300339  
 Action Type: ENFORCEMENT  
 Date: 01/13/1998  
 Action: Closure/No Further Action Letter - #H21154-001

Global Id: T0607300339  
 Action Type: ENFORCEMENT  
 Date: 09/28/1989  
 Action: Notice of Responsibility

LUST REG 9:

Region: 9  
 Status: Case Closed  
 Case Number: 9UT1519  
 Local Case: H21154-001  
 Substance: Gasoline  
 Qty Leaked: Not reported  
 Abate Method: Not reported  
 Local Agency: San Diego  
 How Found: Tank Closure  
 How Stopped: Close Tank  
 Source: Tank  
 Cause: Corrosion  
 Lead Agency: Local Agency  
 Case Type: Other ground water affected  
 Date Found: 09/26/1989  
 Date Stopped: 09/26/1989  
 Confirm Date: 09/26/1989  
 Submit Workplan: Not reported  
 Prelim Assess: 05/09/1990  
 Desc Pollution: Not reported  
 Remed Plan: 09/01/1992  
 Remed Action: Not reported  
 Began Monitor: Not reported  
 Release Date: 09/26/1989  
 Enforce Date: Not reported  
 Closed Date: 2/12/98  
 Enforce Type: Not reported  
 Pilot Program: LOP  
 Basin Number: 907.11  
 GW Depth: 4.7'  
 Beneficial Use: NBNISWOC  
 NPDES Number: Not reported

MAP FINDINGS

Map ID  
 Direction  
 Distance  
 Distance (ft.)Site

EDR ID Number  
 Database(s) EPA ID Number

**SHOREBREAK (Continued)**

**S101302057**

Priority: 2A  
 File Dispn: File discarded, case closed  
 Interim Remedial Actions: Yes  
 Cleanup and Abatement order Number: Not reported  
 Waste Discharge Requirement Number: Not reported

SLIC:

Region: STATE  
**Facility Status: Completed - Case Closed**  
 Status Date: 02/12/1998  
 Global Id: T0608198857  
 Lead Agency: SAN DIEGO COUNTY LOP  
 Lead Agency Case Number: H21154-002  
 Latitude: 32.757581  
 Longitude: -117.211626  
 Case Type: Cleanup Program Site  
 Case Worker: Not reported  
 Local Agency: Not reported  
 RB Case Number: Not reported  
 File Location: Local Agency  
 Potential Media Affected: Under Investigation  
 Potential Contaminants of Concern: \* Chlorinated Hydrocarbons  
 Site History: Not reported

[Click here to access the California GeoTracker records for this facility:](#)

SAN DIEGO CO. HMMD:

Facility Id: 207637  
 Business Type: 6HK18  
 EPA Id Number: Not reported  
 APN: 441-340-03-01  
 Last HMMD Inspection: 02/03/2009  
 Permit Status: OPEN  
 Permit Expiration: 05/31/2013  
 Facility Owner: SOURCE INTERLINK  
 Facility Address: 27500 RIVER VIEW CENTER BL  
 Facility City: BONITA SPRINGS  
 Facility State: FL  
 Facility Zip: 34134  
 UST Owner: Not reported  
 Handle Regulated Hazmat: Y  
 Own Or Operate UST: Not reported  
 Subject To APSA: Not reported  
 Generate Haz Waste: Not reported  
 Treat Haz Waste: Not reported  
 Generate Medical Waste: Not reported

Active Permits:

Facility Id: 207637  
 Update Date: 11/02/2012  
 Case Number: 68476-85-7  
 Name: PROPANE  
 Other Information: Not reported  
 Material Waste: Material  
 Hazardous Categories 1: FIRE  
 Hazardous Categories 2: PRESSURE RELEASE



MAP FINDINGS

Map ID  
 Direction  
 Distance  
 Distance (ft.)Site

EDR ID Number  
 EPA ID Number

Database(s)

**SHOREBREAK (Continued)**

**S101302057**

Violations Active Permits:

Facility Id: 207637  
 Update Date: 11/02/2012  
 Inspection Date: 01/19/2007  
 Violation Code: 6HV1001  
 Violation: NO UPF PERMIT FOR HAZMATS  
 Violation Citation: A Unified Program Facility permit has not been obtained for hazardous materials. 68.905  
 Activity: ACTIVE

Facility Id: 207637  
 Update Date: 11/02/2012  
 Inspection Date: 01/19/2007  
 Violation Code: 6HV1004  
 Violation: HMBP NOT SUBMITTED TO HMD  
 Violation Citation: Hazardous Materials Handler has not submitted a completed Business Plan to the HMMD. HSC 25505(a)  
 Activity: ACTIVE

Facility Id: 103570  
 Business Type: 6HK18  
 EPA Id Number: Not reported  
 APN: 441-340-03-01  
 Last HMMD Inspection: 03/22/2004  
 Permit Status: CHNG  
 Permit Expiration: 05/31/2007  
 Facility Owner: ANDERSON NEWS COMPANY  
 Facility Address: 2590 LINDSEY PRIVADO  
 Facility City: ONTARIO  
 Facility State: CA  
 Facility Zip: 91761-  
 UST Owner: Not reported  
 Handle Regulated Hazmat: Y  
 Own Or Operate UST: Not reported  
 Subject To APSA: Not reported  
 Generate Haz Waste: Not reported  
 Treat Haz Waste: Not reported  
 Generate Medical Waste: Not reported

SAN DIEGO CO. SAM:

Case Number: H21154-001  
 Agency: DEH Site Assessment & Mitigation  
**Funding: LOP - Federal Fund**  
 Facility Type: Drinking Water Aquifer Impacted  
 Facility Status: Closed Case  
 Date: 2/12/1998  
 Date Began: 9/26/1989

Case Number: H21154-002  
 Agency: DEH Site Assessment & Mitigation  
**Funding: Private - VAP**  
 Facility Type: Complaint  
 Facility Status: Closed Case  
 Date: 2/12/1998  
 Date Began: 6/30/1992

MAP FINDINGS

Map ID  
 Direction  
 Distance  
 Distance (ft.)Site

EDR ID Number

Database(s) EPA ID Number

101 SACKETT & PENDLEBURY BOAT BUILDERS  
 3630 HANCOCK ST.  
 SAN DIEGO, CA 92110

CA San Diego Co. HMMD S110498157  
 CA ENVIROSTOR N/A

SAN DIEGO CO. HMMD:

Facility Id: 209403  
 Business Type: 6HK77  
 EPA Id Number: CAL000334254  
 APN: 441-530-35-00  
 Last HMMD Inspection: 07/07/2010  
 Permit Status: OPEN  
 Permit Expiration: 11/30/2013  
 Facility Owner: JOE VIRGILIO  
 Facility Address: 3630 HANCOCK ST # D  
 Facility City: SAN DIEGO  
 Facility State: CA  
 Facility Zip: 92110  
 UST Owner: Not reported  
 Handle Regulated Hazmat: Y  
 Own Or Operate UST: Not reported  
 Subject To APSA: Not reported  
 Generate Haz Waste: Y  
 Treat Haz Waste: Not reported  
 Generate Medical Waste: Not reported

Active Permits:

Facility Id: 209403  
 Update Date: 11/02/2012  
 Case Number: 67-64-1  
 Name: WASTE 212 OXYGENATED SOLVENTS  
 Other Information: ACETONE  
 Material Waste: Waste  
 Hazardous Categories 1: Not reported  
 Hazardous Categories 2: Not reported

Facility Id: 209403  
 Update Date: 11/02/2012  
 Case Number: 67-63-0  
 Name: RESIN SOLUTION  
 Other Information: Not reported  
 Material Waste: Material  
 Hazardous Categories 1: FIRE  
 Hazardous Categories 2: CHRONIC

Violations Active Permits:

Facility Id: 209403  
 Update Date: 11/02/2012  
 Inspection Date: 06/10/2008  
 Violation Code: 6HV1001  
 Violation: NO UPF PERMIT FOR HAZMATS  
 Violation Citation: A Unified Program Facility permit has not been obtained for hazardous materials. 68.905  
 Activity: ACTIVE

Facility Id: 209403  
 Update Date: 11/02/2012  
 Inspection Date: 06/10/2008  
 Violation Code: 6HV0408  
 Violation: FAILED TO POST ER PLAN BY PHONE

MAP FINDINGS

Map ID  
 Direction  
 Distance  
 Distance (ft.)Site

EDR ID Number

Database(s) EPA ID Number

**SACKETT & PENDLEBURY BOAT BUILDERS (Continued)**

**S110498157**

Violation Citation: Small quantity generator of hazardous waste failed to post emergency response plan by phone. CFR 262.34(d)(5)(ii)

Activity: ACTIVE

Facility Id: 209403

Update Date: 11/02/2012

Inspection Date: 06/10/2008

Violation Code: 6HV1004

Violation: HMBP NOT SUBMITTED TO HMD

Violation Citation: Hazardous Materials Handler has not submitted a completed Business Plan to the HMMD. HSC 25505(a)

Activity: ACTIVE

Facility Id: 209403

Update Date: 11/02/2012

Inspection Date: 06/10/2008

Violation Code: 6HV0301

Violation: HAZWASTE:UNAUTHORIZED DISPOSAL

Violation Citation: Disposal or causing the disposal of hazardous waste to an unauthorized point (ground, storm drain, sewer system, trash, or air). HSC 25189.5(a) or 25189(d)

Activity: ACTIVE

Facility Id: 209403

Update Date: 11/02/2012

Inspection Date: 06/10/2008

Violation Code: 6HV0304

Violation: WASTE DETERMINATION NOT MADE

Violation Citation: Generator of a waste has not determined if that waste is a hazardous waste as defined by law. CCR 66262.11 & 66260.200( c)

Activity: ACTIVE

Facility Id: 209403

Update Date: 11/02/2012

Inspection Date: 06/10/2008

Violation Code: 6HV1002

Violation: HMBP NOT ESTABLISHED/IMPLEMENTED.

Violation Citation: Hazardous materials handler has not established/implemented a business plan. HSC 25503.5(a)

Activity: ACTIVE

Facility Id: 209403

Update Date: 11/02/2012

Inspection Date: 06/10/2008

Violation Code: 6HV0407

Violation: EMPLOYEE TRAINING NOT ADEQUATE

Violation Citation: Employee training program for small quantity generator of hazardous waste is inadequate. CFR 262.34(d)(5)(iii)

Activity: ACTIVE

Facility Id: 209403

Update Date: 11/02/2012

Inspection Date: 06/10/2008

Violation Code: 6HV0132

Violation: EPA ID NUMBER NOT OBTAINED/MAINTAINED

Violation Citation: Generator of hazardous waste has not obtained/maintained an EPA identification number. CCR 66262.12(a)

MAP FINDINGS

Map ID  
 Direction  
 Distance  
 Distance (ft.)Site

EDR ID Number  
 EPA ID Number

Database(s)

**SACKETT & PENDLEBURY BOAT BUILDERS (Continued)**

**S110498157**

Activity: ACTIVE  
 Facility Id: 209403  
 Update Date: 11/02/2012  
 Inspection Date: 06/10/2008  
 Violation Code: 6HV0228  
 Violation: CONTAINER NOT KEPT CLOSED  
 Violation Citation: Failed to keep container closed. CFR 265.173  
 Activity: ACTIVE

**ENVIROSTOR:**

Facility ID: 37370122  
 Status: Refer: Other Agency  
 Status Date: 08/21/1995  
 Site Code: Not reported  
 Site Type: Historical  
 Site Type Detailed: \* Historical  
 Acres: Not reported  
 NPL: NO  
 Regulatory Agencies: NONE SPECIFIED  
 Lead Agency: NONE SPECIFIED  
 Program Manager: Not reported  
 Supervisor: \* Mmonroy  
 Division Branch: Cleanup Cypress  
 Assembly: 78  
 Senate: 39  
 Special Program: Not reported  
 Restricted Use: NO  
 Site Mgmt Req: NONE SPECIFIED  
 Funding: Not reported  
 Latitude: 32.75824  
 Longitude: -117.2097  
 APN: NONE SPECIFIED  
 Past Use: NONE SPECIFIED  
 Potential COC: NONE SPECIFIED  
 Confirmed COC: NONE SPECIFIED  
 Potential Description: NONE SPECIFIED  
 Alias Name: HANGER PROPERTY  
 Alias Type: Alternate Name  
 Alias Name: CAD982360190  
 Alias Type: EPA Identification Number  
 Alias Name: 37370122  
 Alias Type: Envirostor ID Number

**Completed Info:**

Completed Area Name: PROJECT WIDE  
 Completed Sub Area Name: Not reported  
 Completed Document Type: Site Screening  
 Completed Date: 10/28/1994  
 Comments: CalSites Validation Program confirms NFA for DTSC.

Completed Area Name: PROJECT WIDE  
 Completed Sub Area Name: Not reported  
 Completed Document Type: Site Screening  
 Completed Date: 02/08/1991  
 Comments: The PA Report was reviewed by Region 4 staff. The property was

MAP FINDINGS

Map ID  
 Direction  
 Distance  
 Distance (ft.)Site

EDR ID Number  
 EPA ID Number

Database(s)

**SACKETT & PENDLEBURY BOAT BUILDERS (Continued)**

**S110498157**

purchased in the '70s by Wilber & Betty Hanger. In 1980 they built a commercial building with 4 small warehouses for rent. From 1980 to 1983, Sackett & Pendlebury Boat Builders rented office space. The boat building was done accross the street at Clark Custom Boats. No evidence of any handling of hazardous substances at the site. Staff recommends NFA.

Completed Area Name: PROJECT WIDE  
 Completed Sub Area Name: Not reported  
 Completed Document Type: Site Screening  
 Completed Date: 06/22/1987  
 Comments: SITE SCREENING DONE NEED MORE INFO ON STORAGE AND DISPOSAL

Completed Area Name: PROJECT WIDE  
 Completed Sub Area Name: Not reported  
 Completed Document Type: \* Discovery  
 Completed Date: 03/25/1983  
 Comments: FACILITY IDENTIFIED ID VIA DRIVEBY

Future Area Name: Not reported  
 Future Sub Area Name: Not reported  
 Future Document Type: Not reported  
 Future Due Date: Not reported  
 Schedule Area Name: Not reported  
 Schedule Sub Area Name: Not reported  
 Schedule Document Type: Not reported  
 Schedule Due Date: Not reported  
 Schedule Revised Date: Not reported

101

**SACKETT & PENDLEBURY BOAT BUILDERS  
 3630 HANCOCK ST  
 SAN DIEGO, CA 92110**

**CERC-NFRAP 1003879271  
 CAD982360190**

CERC-NFRAP:  
 Site ID: 0903101  
 Federal Facility: Not a Federal Facility  
 NPL Status: Not on the NPL  
 Non NPL Status: NFRAP-Site does not qualify for the NPL based on existing information

CERCLIS-NFRAP Site Contact Details:  
 Contact Sequence ID: 13286368.00000  
 Person ID: 13003854.00000  
  
 Contact Sequence ID: 13291963.00000  
 Person ID: 13003858.00000  
  
 Contact Sequence ID: 13297821.00000  
 Person ID: 13004003.00000

CERCLIS-NFRAP Assessment History:  
 Action: DISCOVERY  
 Date Started: / /  
 Date Completed: 12/01/87  
 Priority Level: Not reported  
  
 Action: ARCHIVE SITE  
 Date Started: / /

MAP FINDINGS

Map ID  
 Direction  
 Distance  
 Distance (ft.)Site

EDR ID Number  
 EPA ID Number

Database(s)

**SACKETT & PENDLEBURY BOAT BUILDERS (Continued)**

**1003879271**

Date Completed: 05/28/90  
 Priority Level: Not reported  
 Action: PRELIMINARY ASSESSMENT  
 Date Started: / /  
 Date Completed: 05/28/90  
 Priority Level: NFRAP-Site does not qualify for the NPL based on existing information

102

**BOYCE INDUSTRIES  
 3344 KURTZ ST  
 SAN DIEGO, CA 92110**

**CA HIST CORTESE  
 CA San Diego Co. HMMD  
 CA ENVIROSTOR**

**S101481989  
 N/A**

**HIST CORTESE:**

Region: CORTESE  
 Facility County Code: 37  
 Reg By: CALSI  
 Reg Id: 37510093

**SAN DIEGO CO. HMMD:**

Facility Id: 100497  
 Business Type: 6HK68  
 EPA Id Number: Not reported  
 APN: 441-582-19-00  
 Last HMMD Inspection: 01/27/2000  
 Permit Status: INAC  
 Permit Expiration: 01/27/2000  
 Facility Owner: ED BOYCE  
 Facility Address: 1105 POINSETTA ST  
 Facility City: SANTA ANA  
 Facility State: CA  
 Facility Zip: 92701-  
 UST Owner: Not reported  
 Handle Regulated Hazmat: Not reported  
 Own Or Operate UST: Not reported  
 Subject To APSA: Not reported  
 Generate Haz Waste: Y  
 Treat Haz Waste: Not reported  
 Generate Medical Waste: Not reported

**ENVIROSTOR:**

Facility ID: 37510093  
 Status: No Further Action  
 Status Date: 08/09/1989  
 Site Code: Not reported  
 Site Type: Historical  
 Site Type Detailed: \* Historical  
 Acres: Not reported  
 NPL: NO  
 Regulatory Agencies: NONE SPECIFIED  
 Lead Agency: NONE SPECIFIED  
 Program Manager: Not reported  
 Supervisor: \* Mmonroy  
 Division Branch: Cleanup Cypress  
 Assembly: 78  
 Senate: 39  
 Special Program: Not reported  
 Restricted Use: NO

MAP FINDINGS

Map ID  
 Direction  
 Distance  
 Distance (ft.)Site

EDR ID Number  
 EPA ID Number

Database(s)

**BOYCE INDUSTRIES (Continued)**

**S101481989**

Site Mgmt Req: NONE SPECIFIED  
 Funding: Not reported  
 Latitude: 32.75480  
 Longitude: -117.2074  
 APN: NONE SPECIFIED  
 Past Use: DISTRIBUTOR - CHEMICAL  
 Potential COC: \* DETERGENT & SOAP \* UNSPECIFIED ACID SOLUTION \* POLYMERIC RESIN WASTE  
 Confirmed COC: NONE SPECIFIED  
 Potential Description: NONE SPECIFIED  
 Alias Name: SPACE AGE PRODUCTS (3344 KURTZ)  
 Alias Type: Alternate Name  
 Alias Name: 37510093  
 Alias Type: Envirostor ID Number

Completed Info:

Completed Area Name: PROJECT WIDE  
 Completed Sub Area Name: Not reported  
 Completed Document Type: Site Screening  
 Completed Date: 10/28/1994  
 Comments: CALSITES VALIDATION PROJECT CONFIRMS NFA FOR DTSC.

Completed Area Name: PROJECT WIDE  
 Completed Sub Area Name: Not reported  
 Completed Document Type: Preliminary Assessment Report  
 Completed Date: 08/09/1989  
 Comments: DELETED FROM CORTESE PRELIM ASSESS DONE NFA DUE TO NO EVIDENCE OF CONTAMINATION SITE IS ONLY A DISTRIBUTOR OF DETERGENTS AND WASHER PARTS. ORIGINAL ASP ID'D SITE AS SPACE AGE AT 3344, HOWEVER, THE ACTUAL SITE OF DRUM STORAGE IS 3346 KURTZ (BOYCE INDUSTRIES)

Completed Area Name: PROJECT WIDE  
 Completed Sub Area Name: Not reported  
 Completed Document Type: Site Screening  
 Completed Date: 06/04/1987  
 Comments: SITE SCREENING DONE EVIDENCE OF SPILLS AND LEAKAGE

Completed Area Name: PROJECT WIDE  
 Completed Sub Area Name: Not reported  
 Completed Document Type: \* Discovery  
 Completed Date: 12/10/1982  
 Comments: FACILITY IDENTIFIED VIA 66 PHONE BOOK

Future Area Name: Not reported  
 Future Sub Area Name: Not reported  
 Future Document Type: Not reported  
 Future Due Date: Not reported  
 Schedule Area Name: Not reported  
 Schedule Sub Area Name: Not reported  
 Schedule Document Type: Not reported  
 Schedule Due Date: Not reported  
 Schedule Revised Date: Not reported

MAP FINDINGS

Map ID  
 Direction  
 Distance  
 Distance (ft.)Site

EDR ID Number  
 EPA ID Number

Database(s)

**102 DON POLLOCK EXCAVATING INC  
 3366 KURTZ STREET  
 SAN DIEGO, CA 92110**

**CA ENVIROSTOR 1000128087  
 N/A**

ENVIROSTOR:

Facility ID: 37170001  
 Status: Refer: Other Agency  
 Status Date: 08/21/1995  
 Site Code: Not reported  
 Site Type: Historical  
 Site Type Detailed: \* Historical  
 Acres: Not reported  
 NPL: NO  
 Regulatory Agencies: NONE SPECIFIED  
 Lead Agency: NONE SPECIFIED  
 Program Manager: Not reported  
 Supervisor: \* Mmonroy  
 Division Branch: Cleanup Cypress  
 Assembly: 78  
 Senate: 39  
 Special Program: \* CERC2  
 Restricted Use: NO  
 Site Mgmt Req: NONE SPECIFIED  
 Funding: Not reported  
 Latitude: 32.75496  
 Longitude: -117.2076  
 APN: NONE SPECIFIED  
 Past Use: NONE SPECIFIED  
 Potential COC: \* CONTAMINATED SOIL  
 Confirmed COC: NONE SPECIFIED  
 Potential Description: NONE SPECIFIED  
 Alias Name: 37170001  
 Alias Type: Envirostor ID Number

Completed Info:

Completed Area Name: PROJECT WIDE  
 Completed Sub Area Name: Not reported  
 Completed Document Type: Site Screening  
 Completed Date: 10/25/1994  
 Comments: CALSITES VALIDATION PROGRAM CONFIRMS NFA FOR DTSC.

Completed Area Name: PROJECT WIDE  
 Completed Sub Area Name: Not reported  
 Completed Document Type: Preliminary Assessment Report  
 Completed Date: 01/08/1988  
 Comments: PRELIM ASSESS DONE NO EVIDENCE U/G TANKS REMOVED PRIOR TO PROPERTY DEVELOPMENT. REFER TO COUNTY U/G TANK PROGRAM FOR NECESSARY FOLLOWUP

Completed Area Name: PROJECT WIDE  
 Completed Sub Area Name: Not reported  
 Completed Document Type: Site Screening  
 Completed Date: 06/12/1987  
 Comments: SITE SCREENING DONE

Completed Area Name: PROJECT WIDE  
 Completed Sub Area Name: Not reported  
 Completed Document Type: \* Discovery  
 Completed Date: 01/18/1983  
 Comments: FACILITY IDENTIFIED ID VIA DRIVEBY FACILITY DRIVE-BY SEVERAL DRUMS OBSERVED STAINED EARTH (PERHAPS OIL) ON SITE GROUND PHOTOS 2 PHOTOS



MAP FINDINGS

Map ID  
 Direction  
 Distance  
 Distance (ft.)Site

EDR ID Number  
 EPA ID Number

Database(s)

**DON POLLOCK EXCAVATING INC (Continued)**

**1000128087**

TAKEN-SHOW DRUMS & STAINING

Future Area Name: Not reported  
 Future Sub Area Name: Not reported  
 Future Document Type: Not reported  
 Future Due Date: Not reported  
 Schedule Area Name: Not reported  
 Schedule Sub Area Name: Not reported  
 Schedule Document Type: Not reported  
 Schedule Due Date: Not reported  
 Schedule Revised Date: Not reported

102

**DON POLLOCK EXCAVATING  
 3370 KURTZ ST  
 SAN DIEGO, CA 92110**

**CERC-NFRAP**

**1003879069  
 CAD982359473**

CERC-NFRAP:

Site ID: 0902577  
 Federal Facility: Not a Federal Facility  
 NPL Status: Not on the NPL  
 Non NPL Status: NFRAP-Site does not qualify for the NPL based on existing information

CERCLIS-NFRAP Site Contact Details:

Contact Sequence ID: 13288313.00000  
 Person ID: 13003854.00000

Contact Sequence ID: 13293908.00000  
 Person ID: 13003858.00000

Contact Sequence ID: 13299766.00000  
 Person ID: 13004003.00000

CERCLIS-NFRAP Assessment History:

Action: DISCOVERY  
 Date Started: / /  
 Date Completed: 11/01/87  
 Priority Level: Not reported

Action: ARCHIVE SITE  
 Date Started: / /  
 Date Completed: 11/10/88  
 Priority Level: Not reported

Action: PRELIMINARY ASSESSMENT  
 Date Started: / /  
 Date Completed: 11/10/88  
 Priority Level: NFRAP-Site does not qualify for the NPL based on existing information

MAP FINDINGS

Map ID  
 Direction  
 Distance  
 Distance (ft.)Site

EDR ID Number  
 EPA ID Number

Database(s)

**102 LOYOLA TRUCKING INC  
 3495 KURTZ ST  
 SAN DIEGO, CA 92110**

**CA SWEEPS UST  
 CA San Diego Co. HMMD  
 CA SAN DIEGO CO. SAM**

**S104748888  
 N/A**

**SWEEPS UST:**

Status: Not reported  
 Comp Number: 21153  
 Number: Not reported  
 Board Of Equalization: Not reported  
 Referral Date: Not reported  
 Action Date: Not reported  
 Created Date: Not reported  
 Owner Tank Id: Not reported  
 SWRCB Tank Id: 37-000-021153-000001  
 Tank Status: Not reported  
 Capacity: 10000  
 Active Date: Not reported  
 Tank Use: M.V. FUEL  
 STG: PRODUCT  
 Content: OTHER  
 Number Of Tanks: 1

**SAN DIEGO CO. HMMD:**

Facility Id: 121153  
 Business Type: Not reported  
 EPA Id Number: Not reported  
 APN: DEH-121153  
 Last HMMD Inspection: 12/19/1990  
 Permit Status: INAC  
 Permit Expiration: 12/19/1990  
 Facility Owner: GOLDEN CHARIOT TRUCKING  
 Facility Address: 3495 KURTZ ST  
 Facility City: SAN DIEGO  
 Facility State: CA  
 Facility Zip: 92110-4430  
 UST Owner: GOLDEN CHARIOT TRUCKING  
 Handle Regulated Hazmat: Not reported  
 Own Or Operate UST: Not reported  
 Subject To APSA: Not reported  
 Generate Haz Waste: Y  
 Treat Haz Waste: Not reported  
 Generate Medical Waste: Not reported

**UST:**

UST Name: UNDERGROUND TANK 121153 T001  
 Last Update: 2012-11-02 14:17:38  
 Permit Number: 121153  
 Tank Type: SINGLE WALL  
 Additional Id: 001  
 Capacity Gallons: 10000  
 UST Contents: DIESEL  
 Other Content Info: DIESEL  
 Reg Status: REMOVED  
 Remove Close Date: 1987-01-12 00:00:00  
 Year Installed: 1970-01-01 00:00:00  
 Pipe Type: Not reported  
 Delivery System: Not reported  
 Monitor Code: 90  
 UST Monitor Method: NO MONITORING ALTERNATIVE SELECTED. VERIFY AND ENTER MONITORING

MAP FINDINGS

Map ID  
 Direction  
 Distance  
 Distance (ft.)Site

EDR ID Number  
 EPA ID Number

Database(s)

**LOYOLA TRUCKING INC (Continued)**

**S104748888**

ALTERNATIVE DURING INSPECTION.

Facility Id: 119221  
 Business Type: Not reported  
 EPA Id Number: Not reported  
 APN: DEH-119221  
 Last HMMI Inspection: 02/01/1991  
 Permit Status: INAC  
 Permit Expiration: 02/01/1991  
 Facility Owner: WILLIAM PLUMLEY  
 Facility Address: 3495 KURTZ ST  
 Facility City: SAN DIEGO  
 Facility State: CA  
 Facility Zip: 92110-4430  
 UST Owner: Not reported  
 Handle Regulated Hazmat: Not reported  
 Own Or Operate UST: Not reported  
 Subject To APSA: Not reported  
 Generate Haz Waste: Y  
 Treat Haz Waste: Not reported  
 Generate Medical Waste: Not reported

**SAN DIEGO CO. SAM:**

Case Number: H19221-001  
 Agency: DEH Site Assessment & Mitigation  
**Funding: Private - VAP**  
 Facility Type: Soils Only  
 Facility Status: Closed Case  
 Date: 4/5/2001  
 Date Began: 3/15/2001

Case Number: H21153-001  
 Agency: DEH Site Assessment & Mitigation  
**Funding: LOP - Federal Fund**  
 Facility Type: GW With No Beneficial Use Designation  
 Facility Status: Closed Case  
 Date: 10/1/2001  
 Date Began: 3/15/2001

102

**GOLDEN CHARIOT TRUCK LINES**  
**3495 KURTZ ST**  
**SAN DIEGO, CA 92110**

**CA LUST U001572840**  
**CA SLIC N/A**  
**CA HIST UST**

**LUST:**

Region: STATE  
 Global Id: T0608122119  
 Latitude: 32.755628  
 Longitude: -117.210315  
 Case Type: LUST Cleanup Site  
 Status: Completed - Case Closed  
 Status Date: 10/01/2001  
 Lead Agency: SAN DIEGO COUNTY LOP  
 Case Worker: JC  
 Local Agency: SAN DIEGO COUNTY LOP  
 RB Case Number: Not reported  
 LOC Case Number: H21153-001

MAP FINDINGS

Map ID  
 Direction  
 Distance  
 Distance (ft.)Site

EDR ID Number  
 EPA ID Number

Database(s)

**GOLDEN CHARIOT TRUCK LINES (Continued)**

**U001572840**

File Location: Local Agency  
 Potential Media Affect: Other Groundwater (uses other than drinking water)  
 Potential Contaminants of Concern: Gasoline  
 Site History: Not reported

[Click here to access the California GeoTracker records for this facility:](#)

Contact:  
 Global Id: T0608122119  
 Contact Type: Local Agency Caseworker  
 Contact Name: JAMES CLAY  
 Organization Name: SAN DIEGO COUNTY LOP  
 Address: P.O. Box 129261  
 City: San Diego  
 Email: james.clay@sdcounty.ca.gov  
 Phone Number: Not reported

Status History:  
 Global Id: T0608122119  
 Status: Completed - Case Closed  
 Status Date: 10/01/2001

Global Id: T0608122119  
 Status: Open - Case Begin Date  
 Status Date: 03/15/2001

Regulatory Activities:  
 Global Id: T0608122119  
 Action Type: Other  
 Date: 03/15/2001  
 Action: Leak Began

Global Id: T0608122119  
 Action Type: Other  
 Date: 03/15/2001  
 Action: Leak Discovery

Global Id: T0608122119  
 Action Type: Other  
 Date: 03/15/2001  
 Action: Leak Stopped

Global Id: T0608122119  
 Action Type: ENFORCEMENT  
 Date: 04/23/2001  
 Action: Notice of Responsibility

Global Id: T0608122119  
 Action Type: Other  
 Date: 03/15/2001  
 Action: Leak Reported

SLIC:  
 Region: STATE  
**Facility Status: Completed - Case Closed**

MAP FINDINGS

Map ID  
 Direction  
 Distance  
 Distance (ft.)Site

EDR ID Number  
 EPA ID Number

Database(s)

**GOLDEN CHARIOT TRUCK LINES (Continued)**

**U001572840**

Status Date: 04/05/2001  
 Global Id: T0608180738  
 Lead Agency: SAN DIEGO COUNTY LOP  
 Lead Agency Case Number: H19221-001  
 Latitude: 32.755628  
 Longitude: -117.210315  
 Case Type: Cleanup Program Site  
 Case Worker: JC  
 Local Agency: SAN DIEGO COUNTY LOP  
 RB Case Number: Not reported  
 File Location: Local Agency  
 Potential Media Affected: Soil  
 Potential Contaminants of Concern: Gasoline  
 Site History: Not reported

[Click here to access the California GeoTracker records for this facility:](#)

**HIST UST:**

Region: STATE  
 Facility ID: 00000065109  
 Facility Type: Other  
 Other Type: TRUCKING CO.  
 Contact Name: DON FRITZGES  
 Telephone: 6192983800  
 Owner Name: WILLIAM & EDYTHE KENTON, TRUST  
 Owner Address: 3235 HANCOCK STREET  
 Owner City,St,Zip: SAN DIEGO, CA 92110  
 Total Tanks: 0001

Tank Num: 001  
 Container Num: #1  
 Year Installed: Not reported  
 Tank Capacity: 00010000  
 Tank Used for: PRODUCT  
 Type of Fuel: DIESEL  
 Container Construction Thickness: Not reported  
 Leak Detection: Stock Inventor

102

**TRUCK TERMINAL  
 3495 KURTS STREET  
 SAN DIEGO, CA 92110**

**CA ENVIROSTOR S106797709  
 N/A**

**ENVIROSTOR:**

Facility ID: 37420016  
 Status: Refer: 1248 Local Agency  
 Status Date: 04/12/2001  
 Site Code: Not reported  
 Site Type: Evaluation  
 Site Type Detailed: Evaluation  
 Acres: Not reported  
 NPL: NO  
 Regulatory Agencies: NONE SPECIFIED  
 Lead Agency: NONE SPECIFIED  
 Program Manager: Not reported  
 Supervisor: Referred - Not Assigned  
 Division Branch: Cleanup Cypress  
 Assembly: 78

MAP FINDINGS

Map ID  
 Direction  
 Distance  
 Distance (ft.)Site

EDR ID Number  
 EPA ID Number

Database(s)

**TRUCK TERMINAL (Continued)**

**S106797709**

Senate: 39  
 Special Program: Not reported  
 Restricted Use: NO  
 Site Mgmt Req: NONE SPECIFIED  
 Funding: Not Applicable  
 Latitude: 32.75557  
 Longitude: -117.2102  
 APN: NONE SPECIFIED  
 Past Use: NONE SPECIFIED  
 Potential COC: NONE SPECIFIED  
 Confirmed COC: NONE SPECIFIED  
 Potential Description: NONE SPECIFIED  
 Alias Name: 37420016  
 Alias Type: Envirostor ID Number

Completed Info:  
 Completed Area Name: PROJECT WIDE  
 Completed Sub Area Name: Not reported  
 Completed Document Type: SB 1248 Notification  
 Completed Date: 04/12/2001  
 Comments: SB 1248 San Diego County

Future Area Name: Not reported  
 Future Sub Area Name: Not reported  
 Future Document Type: Not reported  
 Future Due Date: Not reported  
 Schedule Area Name: Not reported  
 Schedule Sub Area Name: Not reported  
 Schedule Document Type: Not reported  
 Schedule Due Date: Not reported  
 Schedule Revised Date: Not reported

102

**GOLDEN BOY PIES OF SAN DIEGO  
 3465 HANCOCK ST  
 SAN DIEGO, CA 92110**

**CA HIST CORTESE  
 CA LUST  
 CA SWEEPS UST  
 CA San Diego Co. HMMD  
 CA SAN DIEGO CO. SAM**

**S100731965  
 N/A**

HIST CORTESE:  
 Region: CORTESE  
 Facility County Code: 37  
 Reg By: LTNKA  
 Reg Id: 9UT1678

LUST:  
 Region: STATE  
 Global Id: T0607300494  
 Latitude: 32.756107  
 Longitude: -117.208746  
 Case Type: LUST Cleanup Site  
 Status: Completed - Case Closed  
 Status Date: 10/26/1990  
 Lead Agency: SAN DIEGO COUNTY LOP  
 Case Worker: Not reported  
 Local Agency: Not reported  
 RB Case Number: 9UT1678  
 LOC Case Number: H21146-001  
 File Location: Local Agency

MAP FINDINGS

Map ID  
 Direction  
 Distance  
 Distance (ft.)Site

EDR ID Number  
 EPA ID Number

Database(s)

**GOLDEN BOY PIES OF SAN DIEGO (Continued)**

**S100731965**

Potential Media Affect: Soil  
 Potential Contaminants of Concern: Gasoline  
 Site History: Not reported

[Click here to access the California GeoTracker records for this facility:](#)

Status History:

Global Id: T0607300494  
 Status: Open - Case Begin Date  
 Status Date: 04/05/1990

Global Id: T0607300494  
 Status: Completed - Case Closed  
 Status Date: 10/26/1990

Regulatory Activities:

Global Id: T0607300494  
 Action Type: Other  
 Date: 04/05/1990  
 Action: Leak Began

Global Id: T0607300494  
 Action Type: Other  
 Date: 04/05/1990  
 Action: Leak Discovery

Global Id: T0607300494  
 Action Type: Other  
 Date: 04/05/1990  
 Action: Leak Stopped

Global Id: T0607300494  
 Action Type: Other  
 Date: 04/05/1990  
 Action: Leak Reported

LUST REG 9:

Region: 9  
 Status: Case Closed  
 Case Number: 9UT1678  
 Local Case: H21146-001  
 Substance: Unleaded Gasoline  
 Qty Leaked: 0  
 Abate Method: No Action Required - incident is minor, requiring no remedial action  
 Local Agency: San Diego  
 How Found: Tank Closure  
 How Stopped: Close Tank  
 Source: Tank  
 Cause: Corrosion  
 Lead Agency: Local Agency  
 Case Type: Other ground water affected  
 Date Found: 04/05/1990  
 Date Stopped: 04/05/1990  
 Confirm Date: 04/05/1990  
 Submit Workplan: Not reported  
 Prelim Assess: / /

MAP FINDINGS

Map ID  
 Direction  
 Distance  
 Distance (ft.)Site

EDR ID Number  
 EPA ID Number

Database(s)

**GOLDEN BOY PIES OF SAN DIEGO (Continued)**

**S100731965**

Desc Pollution: Not reported  
 Remed Plan: / /  
 Remed Action: Not reported  
 Began Monitor: Not reported  
 Release Date: 04/05/1990  
 Enforce Date: Not reported  
 Closed Date: 10/26/90  
 Enforce Type: Not reported  
 Pilot Program: LOP  
 Basin Number: 908.21  
 GW Depth: Not reported  
 Beneficial Use: No Beneficial groundwater use  
 NPDES Number: Not reported  
 Priority: Low priority. Priority ranking can change over time.  
 File Dispn: File discarded, case closed  
 Interim Remedial Actions: Yes  
 Cleanup and Abatement order Number: Not reported  
 Waste Discharge Requirement Number: Not reported

**SWEEPS UST:**

Status: Active  
 Comp Number: 21146  
 Number: 9  
 Board Of Equalization: Not reported  
 Referral Date: Not reported  
 Action Date: 06-26-92  
 Created Date: 02-29-88  
 Owner Tank Id: Not reported  
 SWRCB Tank Id: 37-000-021146-000001  
 Tank Status: A  
 Capacity: 2000  
 Active Date: Not reported  
 Tank Use: M.V. FUEL  
 STG: P  
 Content: REG UNLEADED  
 Number Of Tanks: 1

**SAN DIEGO CO. HMMD:**

Facility Id: 121146  
 Business Type: Not reported  
 EPA Id Number: Not reported  
 APN: 441-582-03-00  
 Last HMMD Inspection: 11/16/1989  
 Permit Status: INAC  
 Permit Expiration: Not reported  
 Facility Owner: GOLDEN BOY PIES OF SAN DIEGO  
 Facility Address: 3465 HANCOCK ST  
 Facility City: SAN DIEGO  
 Facility State: CA  
 Facility Zip: 92110-4307  
 UST Owner: SINNER BROTHERS INC  
 Handle Regulated Hazmat: Y  
 Own Or Operate UST: Not reported  
 Subject To APSA: Not reported  
 Generate Haz Waste: Not reported  
 Treat Haz Waste: Not reported



MAP FINDINGS

Map ID  
 Direction  
 Distance  
 Distance (ft.)Site

EDR ID Number  
 EPA ID Number

Database(s)

**GOLDEN BOY PIES OF SAN DIEGO (Continued)**

**S100731965**

Generate Medical Waste: Not reported

UST:

UST Name: UNDERGROUND TANK 121146 T001  
 Last Update: 2012-11-02 14:17:38  
 Permit Number: 121146  
 Tank Type: SINGLE WALL  
 Additional Id: AT 1863  
 Capacity Gallons: 2000  
 UST Contents: REGULAR UNLEADED  
 Other Content Info: REGULAR UNLEADED  
 Reg Status: REMOVED  
 Remove Close Date: 1990-05-04 00:00:00  
 Year Installed: Not reported  
 Pipe Type: Not reported  
 Delivery System: Not reported  
 Monitor Code: 05  
 UST Monitor Method: SW TANK DW PIPE W/ POS SHUTOFF-ALARM ON LLD W/ SIRS:SIR ANALY  
 MONTHLY, TANK TEST BIENNIALY, PIPE TEST ANN 0.1 G/HR OR MO 0.2 G/HR

SAN DIEGO CO. SAM:

Case Number: H21146-001  
 Agency: DEH Site Assessment & Mitigation  
**Funding: LOP - State Fund**  
 Facility Type: Soils Only  
 Facility Status: Closed Case  
 Date: 10/26/1990  
 Date Began: 4/5/1990

102

**XTERMITE INC  
 3477 HANCOCK ST  
 SAN DIEGO, CA 92110**

**CA HIST CORTESE S102431899  
 CA LUST N/A  
 CA SLIC  
 CA SWEEPS UST  
 CA San Diego Co. HMMD  
 CA SAN DIEGO CO. SAM**

HIST CORTESE:

Region: CORTESE  
 Facility County Code: 37  
 Reg By: LTNKA  
 Reg Id: 9UT2298

LUST REG 9:

Region: 9  
 Status: Case Closed  
 Case Number: 9UT229  
 Local Case: H04589-001  
 Substance: 0  
 Qty Leaked: 0  
 Abate Method: Not reported  
 Local Agency: San Diego  
 How Found: Tank Closure  
 How Stopped: Close Tank  
 Source: Tank  
 Cause: Corrosion  
 Lead Agency: Local Agency

MAP FINDINGS

Map ID  
 Direction  
 Distance  
 Distance (ft.)Site

EDR ID Number  
 EPA ID Number

Database(s)

**XTERMITE INC (Continued)**

**S102431899**

Case Type: Soil only  
 Date Found: 10/08/1986  
 Date Stopped: / /  
 Confirm Date: / /  
 Submit Workplan: Not reported  
 Prelim Assess: / /  
 Desc Pollution: Not reported  
 Remed Plan: / /  
 Remed Action: Not reported  
 Began Monitor: Not reported  
 Release Date: 10/08/1986  
 Enforce Date: Not reported  
 Closed Date: 10/22/86  
 Enforce Type: Not reported  
 Pilot Program: LOP  
 Basin Number: 907.11  
 GW Depth: >8FT  
 Beneficial Use: Not reported  
 NPDES Number: Not reported  
 Priority: Low priority. Priority ranking can change over time.  
 File Dispn: File discarded, case closed  
 Interim Remedial Actions: Yes  
 Cleanup and Abatement order Number: Not reported  
 Waste Discharge Requirement Number: Not reported

**SLIC:**

Region: STATE  
**Facility Status:** **Completed - Case Closed**  
 Status Date: 10/22/1986  
 Global Id: T0607301056  
 Lead Agency: SAN DIEGO COUNTY LOP  
 Lead Agency Case Number: H04589-001  
 Latitude: 32.756377  
 Longitude: -117.209079  
 Case Type: Cleanup Program Site  
 Case Worker: Not reported  
 Local Agency: Not reported  
 RB Case Number: 9UT229  
 File Location: Local Agency  
 Potential Media Affected: Not reported  
 Potential Contaminants of Concern: Not reported  
 Site History: Not reported

Click here to access the California GeoTracker records for this facility:

**SWEEPS UST:**

Status: Active  
 Comp Number: 4589  
 Number: 9  
 Board Of Equalization: 44-022071  
 Referral Date: Not reported  
 Action Date: 06-26-92  
 Created Date: 02-29-88  
 Owner Tank Id: Not reported  
 SWRCB Tank Id: Not reported  
 Tank Status: Not reported

MAP FINDINGS

Map ID  
 Direction  
 Distance  
 Distance (ft.)Site

EDR ID Number  
 EPA ID Number

Database(s)

**XTERMITE INC (Continued)**

**S102431899**

Capacity:	Not reported
Active Date:	Not reported
Tank Use:	Not reported
STG:	Not reported
Content:	Not reported
Number Of Tanks:	Not reported
Status:	Not reported
Comp Number:	4589
Number:	Not reported
Board Of Equalization:	44-022071
Referral Date:	Not reported
Action Date:	Not reported
Created Date:	Not reported
Owner Tank Id:	Not reported
SWRCB Tank Id:	37-000-004589-000001
Tank Status:	Not reported
Capacity:	3000
Active Date:	Not reported
Tank Use:	M.V. FUEL
STG:	PRODUCT
Content:	LEADED
Number Of Tanks:	1

**SAN DIEGO CO. HMMD:**

Facility Id:	104589
Business Type:	6HK18
EPA Id Number:	Not reported
APN:	441-582-02-00
Last HMMD Inspection:	12/27/1999
Permit Status:	INAC
Permit Expiration:	03/31/2000
Facility Owner:	Not reported
Facility Address:	Not reported
Facility City:	Not reported
Facility State:	Not reported
Facility Zip:	Not reported
UST Owner:	JENSE MEAT CO
Handle Regulated Hazmat:	Not reported
Own Or Operate UST:	Not reported
Subject To APSA:	Not reported
Generate Haz Waste:	Not reported
Treat Haz Waste:	Not reported
Generate Medical Waste:	Not reported

**UST:**

UST Name:	UNDERGROUND TANK 104589 T001
Last Update:	2012-11-02 14:17:38
Permit Number:	104589
Tank Type:	SINGLE WALL
Additional Id:	001
Capacity Gallons:	3000
UST Contents:	LEADED
Other Content Info:	LEADED
Reg Status:	REMOVED
Remove Close Date:	1987-01-12 00:00:00
Year Installed:	Not reported

MAP FINDINGS

Map ID  
 Direction  
 Distance  
 Distance (ft.)Site

EDR ID Number

Database(s) EPA ID Number

**XTERMITE INC (Continued)**

**S102431899**

Pipe Type: Not reported  
 Delivery System: Not reported  
 Monitor Code: 90  
 UST Monitor Method: NO MONITORING ALTERNATIVE SELECTED. VERIFY AND ENTER MONITORING ALTERNATIVE DURING INSPECTION.

**SAN DIEGO CO. SAM:**

Case Number: H04589-001  
 Agency: DEH Site Assessment & Mitigation  
**Funding: Private - VAP**  
 Facility Type: Soils Only  
 Facility Status: Closed Case  
 Date: 10/22/1986  
 Date Began: 10/13/1986

102

**CONTRACTORS EQUIPMENT CORP.  
 3860 SHERMAN ST  
 SAN DIEGO, CA 92110**

**CA HIST CORTESE U001572829  
 CA LUST N/A  
 CA UST  
 CA HIST UST  
 CA San Diego Co. HMMD  
 CA SAN DIEGO CO. SAM**

**HIST CORTESE:**

Region: CORTESE  
 Facility County Code: 37  
 Reg By: LTNKA  
 Reg Id: 9UT3891

**LUST:**

Region: STATE  
 Global Id: T0607302652  
 Latitude: 32.7559609  
 Longitude: -117.2077186  
 Case Type: LUST Cleanup Site  
 Status: Completed - Case Closed  
 Status Date: 01/04/2001  
 Lead Agency: SAN DIEGO COUNTY LOP  
 Case Worker: Not reported  
 Local Agency: Not reported  
 RB Case Number: 9UT3891  
 LOC Case Number: H06013-001  
 File Location: Local Agency  
 Potential Media Affect: Soil  
 Potential Contaminants of Concern: Diesel  
 Site History: Not reported

Click here to access the California GeoTracker records for this facility:

**Status History:**

Global Id: T0607302652  
 Status: Completed - Case Closed  
 Status Date: 01/04/2001

Global Id: T0607302652  
 Status: Open - Case Begin Date  
 Status Date: 01/14/1999

MAP FINDINGS

Map ID  
 Direction  
 Distance  
 Distance (ft.)Site

EDR ID Number  
 EPA ID Number

Database(s)

**CONTRACTORS EQUIPMENT CORP. (Continued)**

**U001572829**

Regulatory Activities:

Global Id: T0607302652  
 Action Type: Other  
 Date: 01/14/1999  
 Action: Leak Began

Global Id: T0607302652  
 Action Type: Other  
 Date: 01/14/1999  
 Action: Leak Discovery

Global Id: T0607302652  
 Action Type: Other  
 Date: 01/14/1999  
 Action: Leak Reported

LUST REG 9:

Region: 9  
 Status: Case Closed  
 Case Number: 9UT3891  
 Local Case: H06013-001  
 Substance: Diesel  
 Qty Leaked: 0  
 Abate Method: Excavate and Dispose - remove contaminated soil and dispose in approved site  
 Local Agency: San Diego  
 How Found: Other Means  
 How Stopped: Other Means  
 Source: Unknown  
 Cause: Unknown  
 Lead Agency: Local Agency  
 Case Type: Soil only  
 Date Found: 01/12/1999  
 Date Stopped: 01/12/1999  
 Confirm Date: 04/07/1999  
 Submit Workplan: 4/23/99  
 Prelim Assess: / /  
 Desc Pollution: Not reported  
 Remed Plan: / /  
 Remed Action: Not reported  
 Began Monitor: Not reported  
 Release Date: 01/14/1999  
 Enforce Date: Not reported  
 Closed Date: 12/14/00  
 Enforce Type: Not reported  
 Pilot Program: LOP  
 Basin Number: 907.11  
 GW Depth: Not reported  
 Beneficial Use: No Beneficial groundwater use  
 NPDES Number: Not reported  
 Priority: Low priority. Priority ranking can change over time.  
 File Disp: Administratively opened on database, however no file physically exists  
 Interim Remedial Actions: Not reported  
 Cleanup and Abatement order Number: Not reported  
 Waste Discharge Requirement Number: Not reported

MAP FINDINGS

Map ID  
 Direction  
 Distance  
 Distance (ft.)Site

EDR ID Number  
 EPA ID Number

Database(s)

**CONTRACTORS EQUIPMENT CORP. (Continued)**

**U001572829**

UST:

Facility ID: H06013  
 Permitting Agency: SAN DIEGO COUNTY  
 Latitude: 32.75838  
 Longitude: -117.205823

HIST UST:

Region: STATE  
 Facility ID: 00000004464  
 Facility Type: Other  
 Other Type: RENTAL YARD  
 Contact Name: WELLS, HENRY OR LLOYD  
 Telephone: 6192989846  
 Owner Name: CONTRACTORS EQUIPMENT CORP.  
 Owner Address: 3860 SHERMAN STREET  
 Owner City,St,Zip: SAN DIEGO,, CA 92110  
 Total Tanks: 0004

Tank Num: 001  
 Container Num: 1  
 Year Installed: 1980  
 Tank Capacity: 00000500  
 Tank Used for: WASTE  
 Type of Fuel: WASTE OIL  
 Container Construction Thickness: Not reported  
 Leak Detection: None

Tank Num: 002  
 Container Num: 2  
 Year Installed: 1980  
 Tank Capacity: 00007500  
 Tank Used for: PRODUCT  
 Type of Fuel: DIESEL  
 Container Construction Thickness: Not reported  
 Leak Detection: None

Tank Num: 003  
 Container Num: 4  
 Year Installed: 1980  
 Tank Capacity: 00007500  
 Tank Used for: PRODUCT  
 Type of Fuel: DIESEL  
 Container Construction Thickness: Not reported  
 Leak Detection: None

Tank Num: 004  
 Container Num: 3  
 Year Installed: 1980  
 Tank Capacity: 00012000  
 Tank Used for: PRODUCT  
 Type of Fuel: REGULAR  
 Container Construction Thickness: Not reported  
 Leak Detection: None

SAN DIEGO CO. HMMD:

Facility Id: 207946

MAP FINDINGS

Map ID  
 Direction  
 Distance  
 Distance (ft.)Site

EDR ID Number  
 EPA ID Number

Database(s)

**CONTRACTORS EQUIPMENT CORP. (Continued)**

**U001572829**

Business Type: 6HK70  
 EPA Id Number: CAL000314926  
 APN: 441-540-13-00  
 Last HMMMD Inspection: 07/18/2012  
 Permit Status: OPEN  
 Permit Expiration: 04/30/2013  
 Facility Owner: SUNBELT RENTALS, INC  
 Facility Address: 2341 DEERFIELD DR  
 Facility City: FORT MILL  
 Facility State: SC  
 Facility Zip: 29715  
 UST Owner: WELLS-SHERMAN  
 Handle Regulated Hazmat: Y  
 Own Or Operate UST: Y  
 Subject To APSA: Y  
 Generate Haz Waste: Y  
 Treat Haz Waste: Not reported  
 Generate Medical Waste: Not reported

UST:

UST Name: UNDERGROUND TANK 106013 T004  
 Last Update: 2012-11-02 14:17:38  
 Permit Number: 207946  
 Tank Type: DOUBLE WALL  
 Additional Id: RT1197  
 Capacity Gallons: 12000  
 UST Contents: DIESEL  
 Other Content Info: DIESEL  
 Reg Status: ACTIVE  
 Remove Close Date: Not reported  
 Year Installed: 1987-01-01 00:00:00  
 Pipe Type: DOUBLE WALL  
 Delivery System: PRESSURE  
 Monitor Code: 31B  
 UST Monitor Method: DW TANK, DW PRESSURIZED PIPE W/ DRY TANK ANNULAR; POSITIVE SHUT-OFF & FAILSAFE, 3.0LLD; UDC W/ MECHANICAL FLOAT

UST Name: UNDERGROUND TANK 106013 T005  
 Last Update: 2012-11-02 14:17:38  
 Permit Number: 207946  
 Tank Type: DOUBLE WALL  
 Additional Id: RT1197, RT2589  
 Capacity Gallons: 12000  
 UST Contents: DIESEL  
 Other Content Info: DIESEL  
 Reg Status: ACTIVE  
 Remove Close Date: Not reported  
 Year Installed: 1987-01-01 00:00:00  
 Pipe Type: DOUBLE WALL  
 Delivery System: PRESSURE  
 Monitor Code: 31B  
 UST Monitor Method: DW TANK, DW PRESSURIZED PIPE W/ DRY TANK ANNULAR; POSITIVE SHUT-OFF & FAILSAFE, 3.0LLD; UDC W/ MECHANICAL FLOAT

UST Name: UNDERGROUND TANK 106013 T006  
 Last Update: 2012-11-02 14:17:38  
 Permit Number: 207946  
 Tank Type: DOUBLE WALL

MAP FINDINGS

Map ID  
 Direction  
 Distance  
 Distance (ft.)Site

EDR ID Number  
 EPA ID Number

Database(s)

**CONTRACTORS EQUIPMENT CORP. (Continued)**

**U001572829**

Additional Id: RT1197  
 Capacity Gallons: 12000  
 UST Contents: DIESEL  
 Other Content Info: DIESEL  
 Reg Status: ACTIVE  
 Remove Close Date: Not reported  
 Year Installed: 1987-01-01 00:00:00  
 Pipe Type: DOUBLE WALL  
 Delivery System: PRESSURE  
 Monitor Code: 31B  
 UST Monitor Method: DW TANK, DW PRESSURIZED PIPE W/ DRY TANK ANNULAR; POSITIVE SHUT-OFF & FAILSAFE, 3.0LLD; UDC W/ MECHANICAL FLOAT

UST Name: UNDERGROUND TANK 106013 T007  
 Last Update: 2012-11-02 14:17:38  
 Permit Number: 207946  
 Tank Type: SINGLE WALL  
 Additional Id: RT1197  
 Capacity Gallons: 12000  
 UST Contents: REGULAR UNLEADED  
 Other Content Info: REGULAR UNLEADED  
 Reg Status: ACTIVE  
 Remove Close Date: Not reported  
 Year Installed: 1980-01-01 00:00:00  
 Pipe Type: DOUBLE WALL  
 Delivery System: PRESSURE  
 Monitor Code: 15  
 UST Monitor Method: SW TANK DW PRESSURE PIPE W/ SHUTOFF AND ALARM ON LLD AND CERTIFIED ATG: IN-TANK TEST MONTHLY

UST Name: UNDERGROUND TANK 106013 T008  
 Last Update: 2012-11-02 14:17:38  
 Permit Number: 207946  
 Tank Type: DOUBLE WALL  
 Additional Id: RT1197  
 Capacity Gallons: 1000  
 UST Contents: OTHER  
 Other Content Info: WASTE OIL  
 Reg Status: ACTIVE  
 Remove Close Date: Not reported  
 Year Installed: 1987-01-01 00:00:00  
 Pipe Type: DOUBLE WALL  
 Delivery System: GRAVITY  
 Monitor Code: 21  
 UST Monitor Method: DW TANK DW SUCTION AND/ OR GRAVITY PIPING WITH INTERSTITIAL MONITORS: INTERSTITIAL

Active Permits:  
 Facility Id: 207946  
 Update Date: 11/02/2012  
 Case Number: 8002-05-9  
 Name: OIL, LUBRICATING; MOTOR & AFT HYDRAULIC  
 Other Information: 2 X 200 GAL AST  
 Material Waste: Material  
 Hazardous Categories 1: FIRE  
 Hazardous Categories 2: Not reported



MAP FINDINGS

Map ID  
 Direction  
 Distance  
 Distance (ft.)Site

EDR ID Number

Database(s) EPA ID Number

**CONTRACTORS EQUIPMENT CORP. (Continued)**

**U001572829**

Facility Id: 207946  
 Update Date: 11/02/2012  
 Case Number: 74-86-2  
 Name: ACETYLENE GAS  
 Other Information: Not reported  
 Material Waste: Material  
 Hazardous Categories 1: FIRE  
 Hazardous Categories 2: Not reported

Facility Id: 207946  
 Update Date: 11/02/2012  
 Case Number: Not reported  
 Name: ARGON/CO2  
 Other Information: Not reported  
 Material Waste: Material  
 Hazardous Categories 1: PRESSURE RELEASE  
 Hazardous Categories 2: ACUTE

Facility Id: 207946  
 Update Date: 11/02/2012  
 Case Number: Not reported  
 Name: WASTE 888 USED OIL FILTERS  
 Other Information: Not reported  
 Material Waste: Waste  
 Hazardous Categories 1: Not reported  
 Hazardous Categories 2: Not reported

Facility Id: 207946  
 Update Date: 11/02/2012  
 Case Number: Not reported  
 Name: GREASE  
 Other Information: Not reported  
 Material Waste: Material  
 Hazardous Categories 1: FIRE  
 Hazardous Categories 2: CHRONIC

Facility Id: 207946  
 Update Date: 11/02/2012  
 Case Number: Not reported  
 Name: WASTE 221 WASTE OIL & MIXED OIL  
 Other Information: UNDERGROUND TANK 106013 T008 WASTE OIL  
 Material Waste: Waste  
 Hazardous Categories 1: Not reported  
 Hazardous Categories 2: Not reported

Facility Id: 207946  
 Update Date: 11/02/2012  
 Case Number: Not reported  
 Name: WASTE 223 UNSPEC OIL CONTAINING WASTE  
 Other Information: OILY ABSORBENT  
 Material Waste: Waste  
 Hazardous Categories 1: Not reported  
 Hazardous Categories 2: Not reported

Facility Id: 207946  
 Update Date: 11/02/2012  
 Case Number: 74-98-6

MAP FINDINGS

Map ID  
 Direction  
 Distance  
 Distance (ft.)Site

EDR ID Number

Database(s) EPA ID Number

**CONTRACTORS EQUIPMENT CORP. (Continued)**

**U001572829**

Name: PROPANE, LIQUIFIED PETROLEUM COMPRESSED GAS  
 Other Information: AST USED TO FILL ALL CYLINDERS ON-SITE  
 Material Waste: Material  
 Hazardous Categories 1: FIRE  
 Hazardous Categories 2: PRESSURE RELEASE

Facility Id: 207946  
 Update Date: 11/02/2012  
 Case Number: Not reported  
 Name: WASTE 135 UNSPECIFIED AQUEOUS SOL'N  
 Other Information: WASTE ANTIFREEZE  
 Material Waste: Waste  
 Hazardous Categories 1: Not reported  
 Hazardous Categories 2: Not reported

Facility Id: 207946  
 Update Date: 11/02/2012  
 Case Number: 7782-44-7  
 Name: OXYGEN GAS  
 Other Information: Not reported  
 Material Waste: Material  
 Hazardous Categories 1: FIRE  
 Hazardous Categories 2: PRESSURE RELEASE

Facility Id: 207946  
 Update Date: 11/02/2012  
 Case Number: 107-21-1  
 Name: ETHYLENE GLYCOL  
 Other Information: ANTIFREEZE  
 Material Waste: Material  
 Hazardous Categories 1: ACUTE  
 Hazardous Categories 2: Not reported

Facility Id: 207946  
 Update Date: 11/02/2012  
 Case Number: Not reported  
 Name: REGULAR UNLEADED  
 Other Information: UNDERGROUND TANK 106013 T004 REGULAR UNLEADED  
 Material Waste: Material  
 Hazardous Categories 1: FIRE  
 Hazardous Categories 2: Not reported

Facility Id: 207946  
 Update Date: 11/02/2012  
 Case Number: Not reported  
 Name: DIESEL  
 Other Information: UNDERGROUND TANK 106013 T005 DIESEL  
 Material Waste: Material  
 Hazardous Categories 1: FIRE  
 Hazardous Categories 2: Not reported

Facility Id: 207946  
 Update Date: 11/02/2012  
 Case Number: Not reported  
 Name: DIESEL  
 Other Information: UNDERGROUND TANK 106013 T006 DIESEL  
 Material Waste: Material

MAP FINDINGS

Map ID  
 Direction  
 Distance  
 Distance (ft.)Site

EDR ID Number

Database(s) EPA ID Number

**CONTRACTORS EQUIPMENT CORP. (Continued)**

**U001572829**

Hazardous Categories 1: FIRE  
 Hazardous Categories 2: Not reported

Facility Id: 207946  
 Update Date: 11/02/2012  
 Case Number: Not reported  
 Name: DIESEL  
 Other Information: UNDERGROUND TANK 106013 T007 DIESEL  
 Material Waste: Material  
 Hazardous Categories 1: FIRE  
 Hazardous Categories 2: Not reported

Facility Id: 207946  
 Update Date: 11/02/2012  
 Case Number: Not reported  
 Name: WASTE 181 INORGANIC SOLID WASTE (OTHER)  
 Other Information: SUMP SLUDGE  
 Material Waste: Waste  
 Hazardous Categories 1: Not reported  
 Hazardous Categories 2: Not reported

**Violations Active Permits:**

Facility Id: 207946  
 Update Date: 11/02/2012  
 Inspection Date: 06/03/2010  
 Violation Code: 6HV3107  
 Violation: MONITORING PROCEDURES NOT AVAIL/TO HMD  
 Violation Citation: Monitoring procedures not available/complete/submitted to HMD 2632(b)&(d), 2634(d), 2641(h), 2711(a)(9)  
 Activity: ACTIVE

Facility Id: 207946  
 Update Date: 11/02/2012  
 Inspection Date: 06/03/2010  
 Violation Code: 6HV0401  
 Violation: TRAINING RECORDS UNAVAILABLE  
 Violation Citation: Personnel training records are not maintained to document compliance with requirements for current and former employees. CCR 66265.16(d)&(e)  
 Activity: ACTIVE

Facility Id: 207946  
 Update Date: 11/02/2012  
 Inspection Date: 06/03/2008  
 Violation Code: 6HV0131  
 Violation: UPF Permit NOT OBTAINED for HAZWASTE  
 Violation Citation: A Unified Program Facility permit has not been obtained for the generation of hazardous waste. 68.905  
 Activity: ACTIVE

Facility Id: 207946  
 Update Date: 11/02/2012  
 Inspection Date: 06/03/2008  
 Violation Code: 6HV3192  
 Violation: NO D.O INSPECTION/INCOMPL;NO REPORTS  
 Violation Citation: Designated Operator monthly inspection not conducted or incomplete; or DO inspection reports not onsite 2715 (c)(d)(e)

MAP FINDINGS

Map ID  
 Direction  
 Distance  
 Distance (ft.)Site

EDR ID Number  
 EPA ID Number

Database(s)

**CONTRACTORS EQUIPMENT CORP. (Continued)**

**U001572829**

Activity: ACTIVE

Facility Id: 207946  
 Update Date: 11/02/2012  
 Inspection Date: 06/26/2012  
 Violation Code: 6HV3255  
 Violation: SPILL CONTAIN. NOT DRY/IN GOOD CONDITION  
 Violation Citation: Spill container is not in good condition and/or liquid free.  
 2635(b)(1), 2636(a)(1)

Activity: ACTIVE

Facility Id: 207946  
 Update Date: 11/02/2012  
 Inspection Date: 07/18/2012  
 Violation Code: 6HV0202  
 Violation: WASTE CONTAINER W/O LABELS  
 Violation Citation: Hazardous waste containers &/or tanks are missing labels, accumulation  
 date and/or are improperly labeled. CCR 66262.34(a)(2);  
 66262.34(a)(3) & 66262.34(f)

Activity: ACTIVE

Facility Id: 207946  
 Update Date: 11/02/2012  
 Inspection Date: 06/03/2008  
 Violation Code: 6HV3261  
 Violation: DISPENSER CONTAINMENT NOT DRY  
 Violation Citation: Dispenser containment not free of liquid. 2631(d)(4)

Activity: ACTIVE

Facility Id: 207946  
 Update Date: 11/02/2012  
 Inspection Date: 06/03/2008  
 Violation Code: 6HV0209  
 Violation: WASTE ONSITE >90/180/270 DAYS  
 Violation Citation: Hazardous waste is stored in excess of allowable time period (90 days)  
 without a State permit or written variance. CCR 25201(a) &  
 66262.34(a)&( c)

Activity: ACTIVE

Facility Id: 207946  
 Update Date: 11/02/2012  
 Inspection Date: 07/18/2012  
 Violation Code: 6HV1601  
 Violation: HAZWASTE TANKS W/O P.E. ASSESSMENT  
 Violation Citation: Failed to obtain a P.E. assessment for hazardous waste tank system.  
 66265.191(a) or 66265.192(a)

Activity: ACTIVE

Facility Id: 207946  
 Update Date: 11/02/2012  
 Inspection Date: 06/15/2011  
 Violation Code: 6HV3411  
 Violation: LLD NOT INSTALLED/NOT FUNCTIONAL  
 Violation Citation: DOUBLE WALLED PRESSURIZED PIPING-Including Under Dispenser Containment  
 (UDC):Line leak detector is not installed, not functional, or not  
 tested. 2636(f)(2), 25284.1(a)(4)(C), 2641(j)

Activity: ACTIVE

MAP FINDINGS

Map ID  
 Direction  
 Distance  
 Distance (ft.)Site

EDR ID Number

Database(s) EPA ID Number

**CONTRACTORS EQUIPMENT CORP. (Continued)**

**U001572829**

Facility Id:	207946
Update Date:	11/02/2012
Inspection Date:	06/03/2008
Violation Code:	6HV3193
Violation:	NO TRAINING/RECORD INCOMPLETE-NOT ONSITE
Violation Citation:	Facility employee(s) are not trained, training records are incomplete, and/or not onsite. 2715(f)
Activity:	ACTIVE
Facility Id:	207946
Update Date:	11/02/2012
Inspection Date:	06/03/2008
Violation Code:	6HV3255
Violation:	SPILL CONTAIN. NOT DRY/IN GOOD CONDITION
Violation Citation:	Spill container is not in good condition and/or liquid free. 2635(b)(1), 2636(a)(1)
Activity:	ACTIVE
Facility Id:	207946
Update Date:	11/02/2012
Inspection Date:	06/03/2008
Violation Code:	6HV0208
Violation:	STORAGE AREA: NO WEEKLY INSPECTION
Violation Citation:	Hazardous waste storage area is not being inspected weekly for deteriorated or leaking containers CCR 66265.174
Activity:	ACTIVE
Facility Id:	207946
Update Date:	11/02/2012
Inspection Date:	06/03/2008
Violation Code:	6HV0401
Violation:	TRAINING RECORDS UNAVAILABLE
Violation Citation:	Personnel training records are not maintained to document compliance with requirements for current and former employees. CCR 66265.16(d)&(e)
Activity:	ACTIVE
Facility Id:	207946
Update Date:	11/02/2012
Inspection Date:	06/09/2009
Violation Code:	6HV3105
Violation:	NO CURRENT FINANCIAL RESPONSIBILITY
Violation Citation:	Current evidence of financial responsibility not available. 25292.2(a), 25299.33; 2809
Activity:	ACTIVE
Facility Id:	207946
Update Date:	11/02/2012
Inspection Date:	07/18/2012
Violation Code:	6HV0401
Violation:	TRAINING RECORDS UNAVAILABLE
Violation Citation:	Personnel training records are not maintained to document compliance with requirements for current and former employees. CCR 66265.16(d)&(e)
Activity:	ACTIVE
Facility Id:	207946

MAP FINDINGS

Map ID  
 Direction  
 Distance  
 Distance (ft.)Site

EDR ID Number  
 EPA ID Number

Database(s)

**CONTRACTORS EQUIPMENT CORP. (Continued)**

**U001572829**

Update Date: 11/02/2012  
 Inspection Date: 06/15/2011  
 Violation Code: 6HV0402  
 Violation: TRAINING PROGRAM NOT ADEQUATE  
 Violation Citation: Personnel training is not adequate to ensure compliance with hazardous waste regulations. CCR 66265.16(a)&(b)  
 Activity: ACTIVE

Facility Id: 207946  
 Update Date: 11/02/2012  
 Inspection Date: 06/09/2009  
 Violation Code: 6HV3106  
 Violation: NO OWNER/OPERATOR AGREEMENT  
 Violation Citation: Owner/operator agreement not available/complete/submitted to HMD. 25284(a)(3); 2620(b)  
 Activity: ACTIVE

Facility Id: 207946  
 Update Date: 11/02/2012  
 Inspection Date: 06/22/2007  
 Violation Code: 6HV3107  
 Violation: MONITORING PROCEDURES NOT AVAIL/TO HMD  
 Violation Citation: Monitoring procedures not available/complete/submitted to HMD 2632(b)&(d), 2634(d), 2641(h), 2711(a)(9)  
 Activity: ACTIVE

Facility Id: 207946  
 Update Date: 11/02/2012  
 Inspection Date: 06/22/2007  
 Violation Code: 6HV3192  
 Violation: NO D.O INSPECTION/INCOMPL;NO REPORTS  
 Violation Citation: Designated Operator monthly inspection not conducted or incomplete; or DO inspection reports not onsite 2715 (c)(d)(e)  
 Activity: ACTIVE

Facility Id: 207946  
 Update Date: 11/02/2012  
 Inspection Date: 06/22/2007  
 Violation Code: 6HV3255  
 Violation: SPILL CONTAIN. NOT DRY/IN GOOD CONDITION  
 Violation Citation: Spill container is not in good condition and/or liquid free. 2635(b)(1), 2636(a)(1)  
 Activity: ACTIVE

Facility Id: 207946  
 Update Date: 11/02/2012  
 Inspection Date: 06/26/2012  
 Violation Code: 6HV3104  
 Violation: FORMS A & B NOT AVAIL./SUBMITTED  
 Violation Citation: CUPA UST form(s) A and/or B not available/complete/submitted to HMD. 25286(a); 2711  
 Activity: ACTIVE

Facility Id: 207946  
 Update Date: 11/02/2012  
 Inspection Date: 06/03/2008  
 Violation Code: 6HV0414

MAP FINDINGS

Map ID  
 Direction  
 Distance  
 Distance (ft.)Site

EDR ID Number

Database(s) EPA ID Number

**CONTRACTORS EQUIPMENT CORP. (Continued)**

**U001572829**

Violation:	DID NOT TRAIN EMPLOYEES ANNUALLY
Violation Citation:	Failed to train employees annually. 66265.16( c)
Activity:	ACTIVE
Facility Id:	207946
Update Date:	11/02/2012
Inspection Date:	06/09/2009
Violation Code:	6HV3252
Violation:	AUDIO&VISUAL ALARMS NOT WORKING OK
Violation Citation:	All audible and/or visual alarms not functioning properly. 2632(c)(2)(B), 2636(f)(1)
Activity:	ACTIVE
Facility Id:	207946
Update Date:	11/02/2012
Inspection Date:	06/22/2007
Violation Code:	6HV3104
Violation:	FORMS A & B NOT AVAIL./SUBMITTED
Violation Citation:	CUPA UST form(s) A and/or B not available/complete/submitted to HMD. 25286(a); 2711
Activity:	ACTIVE
Facility Id:	207946
Update Date:	11/02/2012
Inspection Date:	06/22/2007
Violation Code:	6HV3105
Violation:	NO CURRENT FINANCIAL RESPONSIBILITY
Violation Citation:	Current evidence of financial responsibility not available. 25292.2(a), 25299.33; 2809
Activity:	ACTIVE
Facility Id:	207946
Update Date:	11/02/2012
Inspection Date:	06/22/2007
Violation Code:	6HV3106
Violation:	NO OWNER/OPERATOR AGREEMENT
Violation Citation:	Owner/operator agreement not available/complete/submitted to HMD. 25284(a)(3); 2620(b)
Activity:	ACTIVE
Facility Id:	207946
Update Date:	11/02/2012
Inspection Date:	06/26/2012
Violation Code:	6HV3106
Violation:	NO OWNER/OPERATOR AGREEMENT
Violation Citation:	Owner/operator agreement not available/complete/submitted to HMD. 25284(a)(3); 2620(b)
Activity:	ACTIVE
Facility Id:	207946
Update Date:	11/02/2012
Inspection Date:	07/18/2012
Violation Code:	6HV1012
Violation:	SPCC PLAN NOT PREPARED
Violation Citation:	Spill Prevention Countermeasures & Control Plan not prepared as required. 25270.5 (c)
Activity:	ACTIVE

MAP FINDINGS

Map ID  
 Direction  
 Distance  
 Distance (ft.)Site

EDR ID Number  
 EPA ID Number

Database(s)

**CONTRACTORS EQUIPMENT CORP. (Continued)**

**U001572829**

Facility Id: 207946  
 Update Date: 11/02/2012  
 Inspection Date: 06/03/2008  
 Violation Code: 6HV3258  
 Violation: SENSORS NOT AT LOW POINT OR ADEQUATELY  
 Violation Citation: Sensors not placed adequately and/or at low point in sumps. 2641(a), 25291(a)(7)(C)  
 Activity: ACTIVE

Facility Id: 207946  
 Update Date: 11/02/2012  
 Inspection Date: 06/03/2008  
 Violation Code: 6HV3105  
 Violation: NO CURRENT FINANCIAL RESPONSIBILITY  
 Violation Citation: Current evidence of financial responsibility not available. 25292.2(a), 25299.33; 2809  
 Activity: ACTIVE

Facility Id: 207946  
 Update Date: 11/02/2012  
 Inspection Date: 06/03/2008  
 Violation Code: 6HV0202  
 Violation: WASTE CONTAINER W/O LABELS  
 Violation Citation: Hazardous waste containers &/or tanks are missing labels, accumulation date and/or are improperly labeled. CCR 66262.34(a)(2); 66262.34(a)(3) & 66262.34(f)  
 Activity: ACTIVE

Facility Id: 207946  
 Business Type: 6HK70  
 EPA Id Number: CAL000314926  
 APN: 441-540-13-00  
 Last HMMD Inspection: 07/18/2012  
 Permit Status: OPEN  
 Permit Expiration: 04/30/2013  
 Facility Owner: SUNBELT RENTALS, INC  
 Facility Address: 2341 DEERFIELD DR  
 Facility City: FORT MILL  
 Facility State: SC  
 Facility Zip: 29715  
 UST Owner: WELLS-SHERMAN  
 Handle Regulated Hazmat: Y  
 Own Or Operate UST: Y  
 Subject To APSA: Not reported  
 Generate Haz Waste: Y  
 Treat Haz Waste: Not reported  
 Generate Medical Waste: Not reported

UST:  
 UST Name: UNDERGROUND TANK 106013 T004  
 Last Update: 2012-11-02 14:17:38  
 Permit Number: 207946  
 Tank Type: DOUBLE WALL  
 Additional Id: RT1197  
 Capacity Gallons: 12000  
 UST Contents: DIESEL  
 Other Content Info: DIESEL



MAP FINDINGS

Map ID  
 Direction  
 Distance  
 Distance (ft.)Site

EDR ID Number  
 EPA ID Number

Database(s)

**CONTRACTORS EQUIPMENT CORP. (Continued)**

**U001572829**

Reg Status: ACTIVE  
 Remove Close Date: Not reported  
 Year Installed: 1987-01-01 00:00:00  
 Pipe Type: DOUBLE WALL  
 Delivery System: PRESSURE  
 Monitor Code: 31B  
 UST Monitor Method: DW TANK, DW PRESSURIZED PIPE W/ DRY TANK ANNULAR; POSITIVE SHUT-OFF & FAILSAFE, 3.0LLD; UDC W/ MECHANICAL FLOAT

UST Name: UNDERGROUND TANK 106013 T005  
 Last Update: 2012-11-02 14:17:38  
 Permit Number: 207946  
 Tank Type: DOUBLE WALL  
 Additional Id: RT1197, RT2589  
 Capacity Gallons: 12000  
 UST Contents: DIESEL  
 Other Content Info: DIESEL  
 Reg Status: ACTIVE  
 Remove Close Date: Not reported  
 Year Installed: 1987-01-01 00:00:00  
 Pipe Type: DOUBLE WALL  
 Delivery System: PRESSURE  
 Monitor Code: 31B  
 UST Monitor Method: DW TANK, DW PRESSURIZED PIPE W/ DRY TANK ANNULAR; POSITIVE SHUT-OFF & FAILSAFE, 3.0LLD; UDC W/ MECHANICAL FLOAT

UST Name: UNDERGROUND TANK 106013 T006  
 Last Update: 2012-11-02 14:17:38  
 Permit Number: 207946  
 Tank Type: DOUBLE WALL  
 Additional Id: RT1197  
 Capacity Gallons: 12000  
 UST Contents: DIESEL  
 Other Content Info: DIESEL  
 Reg Status: ACTIVE  
 Remove Close Date: Not reported  
 Year Installed: 1987-01-01 00:00:00  
 Pipe Type: DOUBLE WALL  
 Delivery System: PRESSURE  
 Monitor Code: 31B  
 UST Monitor Method: DW TANK, DW PRESSURIZED PIPE W/ DRY TANK ANNULAR; POSITIVE SHUT-OFF & FAILSAFE, 3.0LLD; UDC W/ MECHANICAL FLOAT

UST Name: UNDERGROUND TANK 106013 T007  
 Last Update: 2012-11-02 14:17:38  
 Permit Number: 207946  
 Tank Type: SINGLE WALL  
 Additional Id: RT1197  
 Capacity Gallons: 12000  
 UST Contents: REGULAR UNLEADED  
 Other Content Info: REGULAR UNLEADED  
 Reg Status: ACTIVE  
 Remove Close Date: Not reported  
 Year Installed: 1980-01-01 00:00:00  
 Pipe Type: DOUBLE WALL  
 Delivery System: PRESSURE  
 Monitor Code: 15

MAP FINDINGS

Map ID  
 Direction  
 Distance  
 Distance (ft.)Site

EDR ID Number

Database(s) EPA ID Number

**CONTRACTORS EQUIPMENT CORP. (Continued)**

**U001572829**

UST Monitor Method: SW TANK DW PRESSURE PIPE W/ SHUTOFF AND ALARM ON LLD AND CERTIFIED  
 ATG: IN-TANK TEST MONTHLY

UST Name: UNDERGROUND TANK 106013 T008  
 Last Update: 2012-11-02 14:17:38  
 Permit Number: 207946  
 Tank Type: DOUBLE WALL  
 Additional Id: RT1197  
 Capacity Gallons: 1000  
 UST Contents: OTHER  
 Other Content Info: WASTE OIL  
 Reg Status: ACTIVE  
 Remove Close Date: Not reported  
 Year Installed: 1987-01-01 00:00:00  
 Pipe Type: DOUBLE WALL  
 Delivery System: GRAVITY  
 Monitor Code: 21  
 UST Monitor Method: DW TANK DW SUCTION AND/ OR GRAVITY PIPING WITH INTERSTITIAL  
 MONITORS: INTERSTITIAL

Active Permits:

Facility Id: 207946  
 Update Date: 11/02/2012  
 Case Number: 8002-05-9  
 Name: OIL, LUBRICATING; MOTOR & AFT HYDRAULIC  
 Other Information: 2 X 200 GAL AST  
 Material Waste: Material  
 Hazardous Categories 1: FIRE  
 Hazardous Categories 2: Not reported

Facility Id: 207946  
 Update Date: 11/02/2012  
 Case Number: 74-86-2  
 Name: ACETYLENE GAS  
 Other Information: Not reported  
 Material Waste: Material  
 Hazardous Categories 1: FIRE  
 Hazardous Categories 2: Not reported

Facility Id: 207946  
 Update Date: 11/02/2012  
 Case Number: Not reported  
 Name: ARGON/CO2  
 Other Information: Not reported  
 Material Waste: Material  
 Hazardous Categories 1: PRESSURE RELEASE  
 Hazardous Categories 2: ACUTE

Facility Id: 207946  
 Update Date: 11/02/2012  
 Case Number: Not reported  
 Name: WASTE 888 USED OIL FILTERS  
 Other Information: Not reported  
 Material Waste: Waste  
 Hazardous Categories 1: Not reported  
 Hazardous Categories 2: Not reported

MAP FINDINGS

Map ID  
 Direction  
 Distance  
 Distance (ft.)Site

EDR ID Number

Database(s) EPA ID Number

**CONTRACTORS EQUIPMENT CORP. (Continued)**

**U001572829**

Facility Id: 207946  
 Update Date: 11/02/2012  
 Case Number: Not reported  
 Name: GREASE  
 Other Information: Not reported  
 Material Waste: Material  
 Hazardous Categories 1: FIRE  
 Hazardous Categories 2: CHRONIC

Facility Id: 207946  
 Update Date: 11/02/2012  
 Case Number: Not reported  
 Name: WASTE 221 WASTE OIL & MIXED OIL  
 Other Information: UNDERGROUND TANK 106013 T008 WASTE OIL  
 Material Waste: Waste  
 Hazardous Categories 1: Not reported  
 Hazardous Categories 2: Not reported

Facility Id: 207946  
 Update Date: 11/02/2012  
 Case Number: Not reported  
 Name: WASTE 223 UNSPEC OIL CONTAINING WASTE  
 Other Information: OILY ABSORBENT  
 Material Waste: Waste  
 Hazardous Categories 1: Not reported  
 Hazardous Categories 2: Not reported

Facility Id: 207946  
 Update Date: 11/02/2012  
 Case Number: 74-98-6  
 Name: PROPANE, LIQUIFIED PETROLEUM COMPRESSED GAS  
 Other Information: AST USED TO FILL ALL CYLINDERS ON-SITE  
 Material Waste: Material  
 Hazardous Categories 1: FIRE  
 Hazardous Categories 2: PRESSURE RELEASE

Facility Id: 207946  
 Update Date: 11/02/2012  
 Case Number: Not reported  
 Name: WASTE 135 UNSPECIFIED AQUEOUS SOL'N  
 Other Information: WASTE ANTIFREEZE  
 Material Waste: Waste  
 Hazardous Categories 1: Not reported  
 Hazardous Categories 2: Not reported

Facility Id: 207946  
 Update Date: 11/02/2012  
 Case Number: 7782-44-7  
 Name: OXYGEN GAS  
 Other Information: Not reported  
 Material Waste: Material  
 Hazardous Categories 1: FIRE  
 Hazardous Categories 2: PRESSURE RELEASE

Facility Id: 207946  
 Update Date: 11/02/2012  
 Case Number: 107-21-1

MAP FINDINGS

Map ID  
 Direction  
 Distance  
 Distance (ft.)Site

EDR ID Number

Database(s) EPA ID Number

**CONTRACTORS EQUIPMENT CORP. (Continued)**

**U001572829**

Name: ETHYLENE GLYCOL  
 Other Information: ANTIFREEZE  
 Material Waste: Material  
 Hazardous Categories 1: ACUTE  
 Hazardous Categories 2: Not reported

Facility Id: 207946  
 Update Date: 11/02/2012  
 Case Number: Not reported  
 Name: REGULAR UNLEADED  
 Other Information: UNDERGROUND TANK 106013 T004 REGULAR UNLEADED  
 Material Waste: Material  
 Hazardous Categories 1: FIRE  
 Hazardous Categories 2: Not reported

Facility Id: 207946  
 Update Date: 11/02/2012  
 Case Number: Not reported  
 Name: DIESEL  
 Other Information: UNDERGROUND TANK 106013 T005 DIESEL  
 Material Waste: Material  
 Hazardous Categories 1: FIRE  
 Hazardous Categories 2: Not reported

Facility Id: 207946  
 Update Date: 11/02/2012  
 Case Number: Not reported  
 Name: DIESEL  
 Other Information: UNDERGROUND TANK 106013 T006 DIESEL  
 Material Waste: Material  
 Hazardous Categories 1: FIRE  
 Hazardous Categories 2: Not reported

Facility Id: 207946  
 Update Date: 11/02/2012  
 Case Number: Not reported  
 Name: DIESEL  
 Other Information: UNDERGROUND TANK 106013 T007 DIESEL  
 Material Waste: Material  
 Hazardous Categories 1: FIRE  
 Hazardous Categories 2: Not reported

Facility Id: 207946  
 Update Date: 11/02/2012  
 Case Number: Not reported  
 Name: WASTE 181 INORGANIC SOLID WASTE (OTHER)  
 Other Information: SUMP SLUDGE  
 Material Waste: Waste  
 Hazardous Categories 1: Not reported  
 Hazardous Categories 2: Not reported

Violations Active Permits:  
 Facility Id: 207946  
 Update Date: 11/02/2012  
 Inspection Date: 06/03/2010  
 Violation Code: 6HV3107  
 Violation: MONITORING PROCEDURES NOT AVAIL/TO HMD

MAP FINDINGS

Map ID  
 Direction  
 Distance  
 Distance (ft.)Site

EDR ID Number  
 EPA ID Number

Database(s)

**CONTRACTORS EQUIPMENT CORP. (Continued)**

**U001572829**

Violation Citation: Monitoring procedures not available/complete/submitted to HMD 2632(b)&(d), 2634(d), 2641(h), 2711(a)(9)  
 Activity: ACTIVE

Facility Id: 207946  
 Update Date: 11/02/2012  
 Inspection Date: 06/03/2010  
 Violation Code: 6HV0401  
 Violation: TRAINING RECORDS UNAVAILABLE  
 Violation Citation: Personnel training records are not maintained to document compliance with requirements for current and former employees. CCR 66265.16(d)&(e)  
 Activity: ACTIVE

Facility Id: 207946  
 Update Date: 11/02/2012  
 Inspection Date: 06/03/2008  
 Violation Code: 6HV0131  
 Violation: UPF Permit NOT OBTAINED for HAZWASTE  
 Violation Citation: A Unified Program Facility permit has not been obtained for the generation of hazardous waste. 68.905  
 Activity: ACTIVE

Facility Id: 207946  
 Update Date: 11/02/2012  
 Inspection Date: 06/03/2008  
 Violation Code: 6HV3192  
 Violation: NO D.O INSPECTION/INCOMPL;NO REPORTS  
 Violation Citation: Designated Operator monthly inspection not conducted or incomplete; or DO inspection reports not onsite 2715 (c)(d)(e)  
 Activity: ACTIVE

Facility Id: 207946  
 Update Date: 11/02/2012  
 Inspection Date: 06/26/2012  
 Violation Code: 6HV3255  
 Violation: SPILL CONTAIN. NOT DRY/IN GOOD CONDITION  
 Violation Citation: Spill container is not in good condition and/or liquid free. 2635(b)(1), 2636(a)(1)  
 Activity: ACTIVE

Facility Id: 207946  
 Update Date: 11/02/2012  
 Inspection Date: 07/18/2012  
 Violation Code: 6HV0202  
 Violation: WASTE CONTAINER W/O LABELS  
 Violation Citation: Hazardous waste containers &/or tanks are missing labels, accumulation date and/or are improperly labeled. CCR 66262.34(a)(2); 66262.34(a)(3) & 66262.34(f)  
 Activity: ACTIVE

Facility Id: 207946  
 Update Date: 11/02/2012  
 Inspection Date: 06/03/2008  
 Violation Code: 6HV3261  
 Violation: DISPENSER CONTAINMENT NOT DRY  
 Violation Citation: Dispenser containment not free of liquid. 2631(d)(4)

MAP FINDINGS

Map ID  
 Direction  
 Distance  
 Distance (ft.)Site

EDR ID Number  
 EPA ID Number

Database(s)

**CONTRACTORS EQUIPMENT CORP. (Continued)**

**U001572829**

Activity: ACTIVE

Facility Id: 207946  
 Update Date: 11/02/2012  
 Inspection Date: 06/03/2008  
 Violation Code: 6HV0209  
 Violation: WASTE ONSITE >90/180/270 DAYS  
 Violation Citation: Hazardous waste is stored in excess of allowable time period (90 days) without a State permit or written variance. CCR 25201(a) & 66262.34(a)&( c)

Activity: ACTIVE

Facility Id: 207946  
 Update Date: 11/02/2012  
 Inspection Date: 07/18/2012  
 Violation Code: 6HV1601  
 Violation: HAZWASTE TANKS W/O P.E. ASSESSMENT  
 Violation Citation: Failed to obtain a P.E. assessment for hazardous waste tank system. 66265.191(a) or 66265.192(a)

Activity: ACTIVE

Facility Id: 207946  
 Update Date: 11/02/2012  
 Inspection Date: 06/15/2011  
 Violation Code: 6HV3411  
 Violation: LLD NOT INSTALLED/NOT FUNCTIONAL  
 Violation Citation: DOUBLE WALLED PRESSURIZED PIPING-Including Under Dispenser Containment (UDC):Line leak detector is not installed, not functional, or not tested. 2636(f)(2), 25284.1(a)(4)(C), 2641(j)

Activity: ACTIVE

Facility Id: 207946  
 Update Date: 11/02/2012  
 Inspection Date: 06/03/2008  
 Violation Code: 6HV3193  
 Violation: NO TRAINING/RECORD INCOMPLETE-NOT ONSITE  
 Violation Citation: Facility employee(s) are not trained, training records are incomplete, and/or not onsite. 2715(f)

Activity: ACTIVE

Facility Id: 207946  
 Update Date: 11/02/2012  
 Inspection Date: 06/03/2008  
 Violation Code: 6HV3255  
 Violation: SPILL CONTAIN. NOT DRY/IN GOOD CONDITION  
 Violation Citation: Spill container is not in good condition and/or liquid free. 2635(b)(1), 2636(a)(1)

Activity: ACTIVE

Facility Id: 207946  
 Update Date: 11/02/2012  
 Inspection Date: 06/03/2008  
 Violation Code: 6HV0208  
 Violation: STORAGE AREA: NO WEEKLY INSPECTION  
 Violation Citation: Hazardous waste storage area is not being inspected weekly for deteriorated or leaking containers CCR 66265.174

Activity: ACTIVE

MAP FINDINGS

Map ID  
 Direction  
 Distance  
 Distance (ft.)Site

EDR ID Number

Database(s) EPA ID Number

**CONTRACTORS EQUIPMENT CORP. (Continued)**

**U001572829**

Facility Id: 207946  
 Update Date: 11/02/2012  
 Inspection Date: 06/03/2008  
 Violation Code: 6HV0401  
 Violation: TRAINING RECORDS UNAVAILABLE  
 Violation Citation: Personnel training records are not maintained to document compliance with requirements for current and former employees. CCR 66265.16(d)&(e)  
 Activity: ACTIVE

Facility Id: 207946  
 Update Date: 11/02/2012  
 Inspection Date: 06/09/2009  
 Violation Code: 6HV3105  
 Violation: NO CURRENT FINANCIAL RESPONSIBILITY  
 Violation Citation: Current evidence of financial responsibility not available. 25292.2(a), 25299.33; 2809  
 Activity: ACTIVE

Facility Id: 207946  
 Update Date: 11/02/2012  
 Inspection Date: 07/18/2012  
 Violation Code: 6HV0401  
 Violation: TRAINING RECORDS UNAVAILABLE  
 Violation Citation: Personnel training records are not maintained to document compliance with requirements for current and former employees. CCR 66265.16(d)&(e)  
 Activity: ACTIVE

Facility Id: 207946  
 Update Date: 11/02/2012  
 Inspection Date: 06/15/2011  
 Violation Code: 6HV0402  
 Violation: TRAINING PROGRAM NOT ADEQUATE  
 Violation Citation: Personnel training is not adequate to ensure compliance with hazardous waste regulations. CCR 66265.16(a)&(b)  
 Activity: ACTIVE

Facility Id: 207946  
 Update Date: 11/02/2012  
 Inspection Date: 06/09/2009  
 Violation Code: 6HV3106  
 Violation: NO OWNER/OPERATOR AGREEMENT  
 Violation Citation: Owner/operator agreement not available/complete/submitted to HMD. 25284(a)(3); 2620(b)  
 Activity: ACTIVE

Facility Id: 207946  
 Update Date: 11/02/2012  
 Inspection Date: 06/22/2007  
 Violation Code: 6HV3107  
 Violation: MONITORING PROCEDURES NOT AVAIL/TO HMD  
 Violation Citation: Monitoring procedures not available/complete/submitted to HMD 2632(b)&(d), 2634(d), 2641(h), 2711(a)(9)  
 Activity: ACTIVE

Facility Id: 207946

MAP FINDINGS

Map ID  
 Direction  
 Distance  
 Distance (ft.)Site

EDR ID Number

Database(s) EPA ID Number

**CONTRACTORS EQUIPMENT CORP. (Continued)**

**U001572829**

Update Date: 11/02/2012  
 Inspection Date: 06/22/2007  
 Violation Code: 6HV3192  
 Violation: NO D.O INSPECTION/INCOMPL;NO REPORTS  
 Violation Citation: Designated Operator monthly inspection not conducted or incomplete; or DO inspection reports not onsite 2715 (c)(d)(e)  
 Activity: ACTIVE

Facility Id: 207946  
 Update Date: 11/02/2012  
 Inspection Date: 06/22/2007  
 Violation Code: 6HV3255  
 Violation: SPILL CONTAIN. NOT DRY/IN GOOD CONDITION  
 Violation Citation: Spill container is not in good condition and/or liquid free. 2635(b)(1), 2636(a)(1)  
 Activity: ACTIVE

Facility Id: 207946  
 Update Date: 11/02/2012  
 Inspection Date: 06/26/2012  
 Violation Code: 6HV3104  
 Violation: FORMS A & B NOT AVAIL./SUBMITTED  
 Violation Citation: CUPA UST form(s) A and/or B not available/complete/submitted to HMD. 25286(a); 2711  
 Activity: ACTIVE

Facility Id: 207946  
 Update Date: 11/02/2012  
 Inspection Date: 06/03/2008  
 Violation Code: 6HV0414  
 Violation: DID NOT TRAIN EMPLOYEES ANNUALLY  
 Violation Citation: Failed to train employees annually. 66265.16( c)  
 Activity: ACTIVE

Facility Id: 207946  
 Update Date: 11/02/2012  
 Inspection Date: 06/09/2009  
 Violation Code: 6HV3252  
 Violation: AUDIO&VISUAL ALARMS NOT WORKING OK  
 Violation Citation: All audible and/or visual alarms not functioning properly. 2632(c)(2)(B), 2636(f)(1)  
 Activity: ACTIVE

Facility Id: 207946  
 Update Date: 11/02/2012  
 Inspection Date: 06/22/2007  
 Violation Code: 6HV3104  
 Violation: FORMS A & B NOT AVAIL./SUBMITTED  
 Violation Citation: CUPA UST form(s) A and/or B not available/complete/submitted to HMD. 25286(a); 2711  
 Activity: ACTIVE

Facility Id: 207946  
 Update Date: 11/02/2012  
 Inspection Date: 06/22/2007  
 Violation Code: 6HV3105  
 Violation: NO CURRENT FINANCIAL RESPONSIBILITY



MAP FINDINGS

Map ID  
 Direction  
 Distance  
 Distance (ft.)Site

EDR ID Number

Database(s) EPA ID Number

**CONTRACTORS EQUIPMENT CORP. (Continued)**

**U001572829**

Violation Citation: Current evidence of financial responsibility not available.  
 25292.2(a), 25299.33; 2809

Activity: ACTIVE

Facility Id: 207946  
 Update Date: 11/02/2012  
 Inspection Date: 06/22/2007  
 Violation Code: 6HV3106  
 Violation: NO OWNER/OPERATOR AGREEMENT  
 Violation Citation: Owner/operator agreement not available/complete/submitted to HMD.  
 25284(a)(3); 2620(b)

Activity: ACTIVE

Facility Id: 207946  
 Update Date: 11/02/2012  
 Inspection Date: 06/26/2012  
 Violation Code: 6HV3106  
 Violation: NO OWNER/OPERATOR AGREEMENT  
 Violation Citation: Owner/operator agreement not available/complete/submitted to HMD.  
 25284(a)(3); 2620(b)

Activity: ACTIVE

Facility Id: 207946  
 Update Date: 11/02/2012  
 Inspection Date: 07/18/2012  
 Violation Code: 6HV1012  
 Violation: SPCC PLAN NOT PREPARED  
 Violation Citation: Spill Prevention Countermeasures & Control Plan not prepared as  
 required. 25270.5 (c)

Activity: ACTIVE

Facility Id: 207946  
 Update Date: 11/02/2012  
 Inspection Date: 06/03/2008  
 Violation Code: 6HV3258  
 Violation: SENSORS NOT AT LOW POINT OR ADEQUATELY  
 Violation Citation: Sensors not placed adequately and/or at low point in sumps. 2641(a),  
 25291(a)(7)(C)

Activity: ACTIVE

Facility Id: 207946  
 Update Date: 11/02/2012  
 Inspection Date: 06/03/2008  
 Violation Code: 6HV3105  
 Violation: NO CURRENT FINANCIAL RESPONSIBILITY  
 Violation Citation: Current evidence of financial responsibility not available.  
 25292.2(a), 25299.33; 2809

Activity: ACTIVE

Facility Id: 207946  
 Update Date: 11/02/2012  
 Inspection Date: 06/03/2008  
 Violation Code: 6HV0202  
 Violation: WASTE CONTAINER W/O LABELS  
 Violation Citation: Hazardous waste containers &/or tanks are missing labels, accumulation  
 date and/or are improperly labeled. CCR 66262.34(a)(2);  
 66262.34(a)(3) & 66262.34(f)

MAP FINDINGS

Map ID  
 Direction  
 Distance  
 Distance (ft.)Site

EDR ID Number  
 EPA ID Number

Database(s)

**CONTRACTORS EQUIPMENT CORP. (Continued)**

**U001572829**

Activity: ACTIVE

Facility Id: 106013  
 Business Type: 6HK70  
 EPA Id Number: CAL000182482  
 APN: 441-540-13-00  
 Last HMMD Inspection: 01/27/2000  
 Permit Status: CHNG  
 Permit Expiration: 03/31/2003  
 Facility Owner: CONTRACTORS EQUIPMENT CORP.  
 Facility Address: 3860 SHERMAN ST  
 Facility City: SAN DIEGO  
 Facility State: CA  
 Facility Zip: 92110-4322  
 UST Owner: CONTRACTORS EQUIPMENT CORP  
 Handle Regulated Hazmat: Y  
 Own Or Operate UST: Y  
 Subject To APSA: Not reported  
 Generate Haz Waste: Y  
 Treat Haz Waste: Not reported  
 Generate Medical Waste: Not reported

UST:

UST Name: UNDERGROUND TANK 106013 T002  
 Last Update: 2012-11-02 14:17:38  
 Permit Number: 106013  
 Tank Type: UNKNOWN  
 Additional Id: 2  
 Capacity Gallons: 7500  
 UST Contents: DIESEL  
 Other Content Info: DIESEL  
 Reg Status: REMOVED  
 Remove Close Date: 1986-11-08 00:00:00  
 Year Installed: 1980-01-01 00:00:00  
 Pipe Type: Not reported  
 Delivery System: Not reported  
 Monitor Code: 90  
 UST Monitor Method: NO MONITORING ALTERNATIVE SELECTED. VERIFY AND ENTER MONITORING ALTERNATIVE DURING INSPECTION.

UST Name: UNDERGROUND TANK 106013 T003  
 Last Update: 2012-11-02 14:17:38  
 Permit Number: 106013  
 Tank Type: UNKNOWN  
 Additional Id: 4  
 Capacity Gallons: 7500  
 UST Contents: DIESEL  
 Other Content Info: DIESEL  
 Reg Status: REMOVED  
 Remove Close Date: 1986-11-08 00:00:00  
 Year Installed: 1980-01-01 00:00:00  
 Pipe Type: Not reported  
 Delivery System: Not reported  
 Monitor Code: 90  
 UST Monitor Method: NO MONITORING ALTERNATIVE SELECTED. VERIFY AND ENTER MONITORING ALTERNATIVE DURING INSPECTION.

MAP FINDINGS

Map ID  
 Direction  
 Distance  
 Distance (ft.)Site

EDR ID Number  
 EPA ID Number

Database(s)

**CONTRACTORS EQUIPMENT CORP. (Continued)**

**U001572829**

UST Name: UNDERGROUND TANK 106013 T004  
 Last Update: 2012-11-02 14:17:38  
 Permit Number: 106013  
 Tank Type: DOUBLE WALL  
 Additional Id: RT1197  
 Capacity Gallons: 12000  
 UST Contents: REGULAR UNLEADED  
 Other Content Info: REGULAR UNLEADED  
 Reg Status: ACTIVE  
 Remove Close Date: Not reported  
 Year Installed: 1987-01-01 00:00:00  
 Pipe Type: DOUBLE WALL  
 Delivery System: PRESSURE  
 Monitor Code: 20  
 UST Monitor Method: DW TANK DW PRESSURE PIPE W/ SHUT OFF AND ALARM ON LINE LEAK DETECTOR: INTERSTITIAL.

UST Name: UNDERGROUND TANK 106013 T005  
 Last Update: 2012-11-02 14:17:38  
 Permit Number: 106013  
 Tank Type: DOUBLE WALL  
 Additional Id: RT1197  
 Capacity Gallons: 12000  
 UST Contents: DIESEL  
 Other Content Info: DIESEL  
 Reg Status: ACTIVE  
 Remove Close Date: Not reported  
 Year Installed: 1987-01-01 00:00:00  
 Pipe Type: DOUBLE WALL  
 Delivery System: PRESSURE  
 Monitor Code: 20  
 UST Monitor Method: DW TANK DW PRESSURE PIPE W/ SHUT OFF AND ALARM ON LINE LEAK DETECTOR: INTERSTITIAL.

UST Name: UNDERGROUND TANK 106013 T006  
 Last Update: 2012-11-02 14:17:38  
 Permit Number: 106013  
 Tank Type: DOUBLE WALL  
 Additional Id: RT1197  
 Capacity Gallons: 12000  
 UST Contents: DIESEL  
 Other Content Info: DIESEL  
 Reg Status: ACTIVE  
 Remove Close Date: Not reported  
 Year Installed: 1987-01-01 00:00:00  
 Pipe Type: DOUBLE WALL  
 Delivery System: PRESSURE  
 Monitor Code: 20  
 UST Monitor Method: DW TANK DW PRESSURE PIPE W/ SHUT OFF AND ALARM ON LINE LEAK DETECTOR: INTERSTITIAL.

UST Name: UNDERGROUND TANK 106013 T007  
 Last Update: 2012-11-02 14:17:38  
 Permit Number: 106013  
 Tank Type: DOUBLE WALL  
 Additional Id: RT1197  
 Capacity Gallons: 12000

MAP FINDINGS

Map ID  
 Direction  
 Distance  
 Distance (ft.)Site

EDR ID Number  
 EPA ID Number

Database(s)

**CONTRACTORS EQUIPMENT CORP. (Continued)**

**U001572829**

UST Contents: DIESEL  
 Other Content Info: DIESEL  
 Reg Status: ACTIVE  
 Remove Close Date: Not reported  
 Year Installed: 1980-01-01 00:00:00  
 Pipe Type: DOUBLE WALL  
 Delivery System: PRESSURE  
 Monitor Code: 20  
 UST Monitor Method: DW TANK DW PRESSURE PIPE W/ SHUT OFF AND ALARM ON LINE LEAK DETECTOR: INTERSTITIAL.

UST Name: UNDERGROUND TANK 106013 T008  
 Last Update: 2012-11-02 14:17:38  
 Permit Number: 106013  
 Tank Type: DOUBLE WALL  
 Additional Id: RT1197  
 Capacity Gallons: 1000  
 UST Contents: Not reported  
 Other Content Info: WASTE OIL  
 Reg Status: ACTIVE  
 Remove Close Date: Not reported  
 Year Installed: 1987-01-01 00:00:00  
 Pipe Type: DOUBLE WALL  
 Delivery System: GRAVITY  
 Monitor Code: 21  
 UST Monitor Method: DW TANK DW SUCTION AND/ OR GRAVITY PIPING WITH INTERSTITIAL MONITORS: INTERSTITIAL.

SAN DIEGO CO. SAM:  
 Case Number: H06013-001  
 Agency: DEH Site Assessment & Mitigation  
**Funding: LOP - Federal Fund**  
 Facility Type: Soils Only  
 Facility Status: Closed Case  
 Date: 1/4/2001  
 Date Began: 1/14/1999

102

**PHOTIC OF SAN DIEGO  
 3515 HANCOCK STREET  
 SAN DIEGO, CA 92110**

**CA San Diego Co. HMMD 1000411423  
 CA ENVIROSTOR N/A**

SAN DIEGO CO. HMMD:  
 Facility Id: 111933  
 Business Type: 6HK38  
 EPA Id Number: CAD982013815  
 APN: 441-530-51-00  
 Last HMMD Inspection: 12/09/2004  
 Permit Status: INAC  
 Permit Expiration: 05/31/2005  
 Facility Owner: BURRELL COLOUR INC  
 Facility Address: P O BOX 80487  
 Facility City: SAN DIEGO  
 Facility State: CA  
 Facility Zip: 92138-0487  
 UST Owner: Not reported  
 Handle Regulated Hazmat: Y

MAP FINDINGS

Map ID  
 Direction  
 Distance  
 Distance (ft.)Site

EDR ID Number  
 EPA ID Number

Database(s)

**PHOTIC OF SAN DIEGO (Continued)**

**1000411423**

Own Or Operate UST: Not reported  
 Subject To APSA: Not reported  
 Generate Haz Waste: Y  
 Treat Haz Waste: Y  
 Generate Medical Waste: Not reported

**ENVIROSTOR:**

Facility ID: 71002960  
 Status: Inactive - Needs Evaluation  
 Status Date: Not reported  
 Site Code: Not reported  
 Site Type: Tiered Permit  
 Site Type Detailed: Tiered Permit  
 Acres: Not reported  
 NPL: NO  
 Regulatory Agencies: NONE SPECIFIED  
 Lead Agency: NONE SPECIFIED  
 Program Manager: Not reported  
 Supervisor: Not reported  
 Division Branch: Cleanup Cypress  
 Assembly: 78  
 Senate: 39  
 Special Program: Not reported  
 Restricted Use: NO  
 Site Mgmt Req: NONE SPECIFIED  
 Funding: Not reported  
 Latitude: 32.75706  
 Longitude: -117.2089  
 APN: NONE SPECIFIED  
 Past Use: NONE SPECIFIED  
 Potential COC: NONE SPECIFIED  
 Confirmed COC: NONE SPECIFIED  
 Potential Description: NONE SPECIFIED  
 Alias Name: CAD982013815  
 Alias Type: EPA Identification Number  
 Alias Name: 71002960  
 Alias Type: Envirostor ID Number

**Completed Info:**

Completed Area Name: Not reported  
 Completed Sub Area Name: Not reported  
 Completed Document Type: Not reported  
 Completed Date: Not reported  
 Comments: Not reported

Future Area Name: Not reported  
 Future Sub Area Name: Not reported  
 Future Document Type: Not reported  
 Future Due Date: Not reported  
 Schedule Area Name: Not reported  
 Schedule Sub Area Name: Not reported  
 Schedule Document Type: Not reported  
 Schedule Due Date: Not reported  
 Schedule Revised Date: Not reported

MAP FINDINGS

Map ID  
 Direction  
 Distance  
 Distance (ft.)Site  
 Database(s)  
 EPA ID Number

**102**      **BURKE CO THE 08**  
**3870 HOUSTON ST**  
**SAN DIEGO, CA 92110**

**CERC-NFRAP**      **1000268195**  
**RCRA-SQG**      **CAD084240761**  
**FINDS**  
**CA NPDES**  
**CA ENVIROSTOR**

CERC-NFRAP:  
 Site ID: 0903106  
 Federal Facility: Not a Federal Facility  
 NPL Status: Not on the NPL  
 Non NPL Status: NFRAP-Site does not qualify for the NPL based on existing information

CERCLIS-NFRAP Site Contact Details:  
 Contact Sequence ID: 13286466.00000  
 Person ID: 13003854.00000  
  
 Contact Sequence ID: 13292061.00000  
 Person ID: 13003858.00000  
  
 Contact Sequence ID: 13297919.00000  
 Person ID: 13004003.00000

CERCLIS-NFRAP Site Alias Name(s):  
 Alias Name: BURKE CO  
 Alias Address: Not reported  
 CA

CERCLIS-NFRAP Assessment History:  
 Action: DISCOVERY  
 Date Started: / /  
 Date Completed: 12/01/87  
 Priority Level: Not reported  
  
 Action: ARCHIVE SITE  
 Date Started: / /  
 Date Completed: 11/14/88  
 Priority Level: Not reported  
  
 Action: PRELIMINARY ASSESSMENT  
 Date Started: / /  
 Date Completed: 11/14/88  
 Priority Level: NFRAP-Site does not qualify for the NPL based on existing information

RCRA-SQG:  
 Date form received by agency: 09/01/1996  
 Facility name: BURKE CO THE 08  
 Facility address: 3870 HOUSTON ST  
 SAN DIEGO, CA 92110  
 EPA ID: CAD084240761  
 Mailing address: HOUSTON ST  
 SAN DIEGO, CA 92110  
 Contact: Not reported  
 Contact address: Not reported  
 Not reported  
 Contact country: US  
 Contact telephone: Not reported  
 Contact email: Not reported

MAP FINDINGS

Map ID  
 Direction  
 Distance  
 Distance (ft.)Site

EDR ID Number  
 EPA ID Number

Database(s)

**BURKE CO THE 08 (Continued)**

**1000268195**

EPA Region: 09  
 Classification: Small Small Quantity Generator  
 Description: Handler: generates more than 100 and less than 1000 kg of hazardous waste during any calendar month and accumulates less than 6000 kg of hazardous waste at any time; or generates 100 kg or less of hazardous waste during any calendar month, and accumulates more than 1000 kg of hazardous waste at any time

**Owner/Operator Summary:**

Owner/operator name: H L WELLS  
 Owner/operator address: NOT REQUIRED  
 NOT REQUIRED, ME 99999  
 Owner/operator country: Not reported  
 Owner/operator telephone: (415) 555-1212  
 Legal status: Private  
 Owner/Operator Type: Owner  
 Owner/Op start date: Not reported  
 Owner/Op end date: Not reported

Owner/operator name: NOT REQUIRED  
 Owner/operator address: NOT REQUIRED  
 NOT REQUIRED, ME 99999

Owner/operator country: Not reported  
 Owner/operator telephone: (415) 555-1212  
 Legal status: Private  
 Owner/Operator Type: Operator  
 Owner/Op start date: Not reported  
 Owner/Op end date: Not reported

**Handler Activities Summary:**

U.S. importer of hazardous waste: No  
 Mixed waste (haz. and radioactive): No  
 Recycler of hazardous waste: No  
 Transporter of hazardous waste: No  
 Treater, storer or disposer of HW: No  
 Underground injection activity: No  
 On-site burner exemption: No  
 Furnace exemption: No  
 Used oil fuel burner: No  
 Used oil processor: No  
 User oil refiner: No  
 Used oil fuel marketer to burner: No  
 Used oil Specification marketer: No  
 Used oil transfer facility: No  
 Used oil transporter: No

Violation Status: No violations found

**FINDS:**

Registry ID: 110055809889

Environmental Interest/Information System  
 STATE MASTER

Registry ID: 110002661584

MAP FINDINGS

Map ID  
 Direction  
 Distance  
 Distance (ft.)Site

EDR ID Number  
 EPA ID Number

Database(s)

**BURKE CO THE 08 (Continued)**

**1000268195**

Environmental Interest/Information System

RCRAInfo is a national information system that supports the Resource Conservation and Recovery Act (RCRA) program through the tracking of events and activities related to facilities that generate, transport, and treat, store, or dispose of hazardous waste. RCRAInfo allows RCRA program staff to track the notification, permit, compliance, and corrective action activities required under RCRA.

NPDES:

Npdes Number:	CAS000001
Facility Status:	Active
Agency Id:	0
Region:	9
Regulatory Measure Id:	401913
Order No:	97-03-DWQ
Regulatory Measure Type:	Enrollee
Place Id:	Not reported
WDID:	9 371022541
Program Type:	Industrial
Adoption Date Of Regulatory Measure:	Not reported
Effective Date Of Regulatory Measure:	03/03/2010
Expiration Date Of Regulatory Measure:	Not reported
Termination Date Of Regulatory Measure:	Not reported
Discharge Name:	Gate Gourmet
Discharge Address:	11710 Plaza America Dr Ste 800
Discharge City:	Reston
Discharge State:	Virginia
Discharge Zip:	20190
RECEIVED DATE:	Not reported
PROCESSED DATE:	Not reported
STATUS CODE NAME:	Not reported
STATUS DATE:	Not reported
PLACE SIZE:	Not reported
PLACE SIZE UNIT:	Not reported
FACILITY CONTACT NAME:	Not reported
FACILITY CONTACT TITLE:	Not reported
FACILITY CONTACT PHONE:	Not reported
FACILITY CONTACT PHONE EXT:	Not reported
FACILITY CONTACT EMAIL:	Not reported
OPERATOR NAME:	Not reported
OPERATOR ADDRESS:	Not reported
OPERATOR CITY:	Not reported
OPERATOR STATE:	Not reported
OPERATOR ZIP:	Not reported
OPERATOR CONTACT NAME:	Not reported
OPERATOR CONTACT TITLE:	Not reported
OPERATOR CONTACT PHONE:	Not reported
OPERATOR CONTACT PHONE EXT:	Not reported
OPERATOR CONTACT EMAIL:	Not reported
OPERATOR TYPE:	Not reported
DEVELOPER NAME:	Not reported
DEVELOPER ADDRESS:	Not reported
DEVELOPER CITY:	Not reported
DEVELOPER STATE:	Not reported
DEVELOPER ZIP:	Not reported
DEVELOPER CONTACT NAME:	Not reported



MAP FINDINGS

Map ID  
 Direction  
 Distance  
 Distance (ft.)Site

EDR ID Number  
 EPA ID Number

Database(s)

**BURKE CO THE 08 (Continued)**

**1000268195**

DEVELOPER CONTACT TITLE:	Not reported
CONSTYPE LINEAR UTILITY IND:	Not reported
EMERGENCY PHONE NO:	Not reported
EMERGENCY PHONE EXT:	Not reported
CONSTYPE ABOVE GROUND IND:	Not reported
CONSTYPE BELOW GROUND IND:	Not reported
CONSTYPE CABLE LINE IND:	Not reported
CONSTYPE COMM LINE IND:	Not reported
CONSTYPE COMMERTIAL IND:	Not reported
CONSTYPE ELECTRICAL LINE IND:	Not reported
CONSTYPE GAS LINE IND:	Not reported
CONSTYPE INDUSTRIAL IND:	Not reported
CONSTYPE OTHER DESRIPTION:	Not reported
CONSTYPE OTHER IND:	Not reported
CONSTYPE RECONS IND:	Not reported
CONSTYPE RESIDENTIAL IND:	Not reported
CONSTYPE TRANSPORT IND:	Not reported
CONSTYPE UTILITY DESCRIPTION:	Not reported
CONSTYPE UTILITY IND:	Not reported
CONSTYPE WATER SEWER IND:	Not reported
DIR DISCHARGE USWATER IND:	Not reported
RECEIVING WATER NAME:	Not reported
CERTIFIER NAME:	Not reported
CERTIFIER TITLE:	Not reported
CERTIFICATION DATE:	Not reported
PRIMARY SIC:	Not reported
SECONDARY SIC:	Not reported
TERTIARY SIC:	Not reported
Npdes Number:	Not reported
Facility Status:	Not reported
Agency Id:	Not reported
Region:	9
Regulatory Measure Id:	401913
Order No:	Not reported
Regulatory Measure Type:	Industrial
Place Id:	Not reported
WDID:	9 371022541
Program Type:	Not reported
Adoption Date Of Regulatory Measure:	Not reported
Effective Date Of Regulatory Measure:	Not reported
Expiration Date Of Regulatory Measure:	Not reported
Termination Date Of Regulatory Measure:	Not reported
Discharge Name:	Not reported
Discharge Address:	Not reported
Discharge City:	Not reported
Discharge State:	Not reported
Discharge Zip:	Not reported
RECEIVED DATE:	02/23/2010
PROCESSED DATE:	03/03/2010
STATUS CODE NAME:	Active
STATUS DATE:	03/03/2010
PLACE SIZE:	2.9
PLACE SIZE UNIT:	Acres
FACILITY CONTACT NAME:	Kim Rentschler
FACILITY CONTACT TITLE:	Not reported
FACILITY CONTACT PHONE:	619-497-2425

MAP FINDINGS

Map ID  
 Direction  
 Distance  
 Distance (ft.)Site

EDR ID Number  
 EPA ID Number

Database(s)

**BURKE CO THE 08 (Continued)**

**1000268195**

FACILITY CONTACT PHONE EXT:	Not reported
FACILITY CONTACT EMAIL:	Not reported
OPERATOR NAME:	Gate Gourmet
OPERATOR ADDRESS:	11710 Plaza America Dr Ste 800
OPERATOR CITY:	Reston
OPERATOR STATE:	Virginia
OPERATOR ZIP:	20190
OPERATOR CONTACT NAME:	Dick Davis
OPERATOR CONTACT TITLE:	Not reported
OPERATOR CONTACT PHONE:	703-964-2343
OPERATOR CONTACT PHONE EXT:	Not reported
OPERATOR CONTACT EMAIL:	Not reported
OPERATOR TYPE:	Private Business
DEVELOPER NAME:	Not reported
DEVELOPER ADDRESS:	Not reported
DEVELOPER CITY:	Not reported
DEVELOPER STATE:	California
DEVELOPER ZIP:	Not reported
DEVELOPER CONTACT NAME:	Not reported
DEVELOPER CONTACT TITLE:	Not reported
CONSTYPE LINEAR UTILITY IND:	Not reported
EMERGENCY PHONE NO:	Not reported
EMERGENCY PHONE EXT:	Not reported
CONSTYPE ABOVE GROUND IND:	Not reported
CONSTYPE BELOW GROUND IND:	Not reported
CONSTYPE CABLE LINE IND:	Not reported
CONSTYPE COMM LINE IND:	Not reported
CONSTYPE COMMERTIAL IND:	Not reported
CONSTYPE ELECTRICAL LINE IND:	Not reported
CONSTYPE GAS LINE IND:	Not reported
CONSTYPE INDUSTRIAL IND:	Not reported
CONSTYPE OTHER DESRIPTION:	Not reported
CONSTYPE OTHER IND:	Not reported
CONSTYPE RECONS IND:	Not reported
CONSTYPE RESIDENTIAL IND:	Not reported
CONSTYPE TRANSPORT IND:	Not reported
CONSTYPE UTILITY DESCRIPTION:	Not reported
CONSTYPE UTILITY IND:	Not reported
CONSTYPE WATER SEWER IND:	Not reported
DIR DISCHARGE USWATER IND:	N
RECEIVING WATER NAME:	San Diego Bay
CERTIFIER NAME:	Richard C Davis
CERTIFIER TITLE:	Manager
CERTIFICATION DATE:	15-FEB-10
PRIMARY SIC:	5812-Eating and Drinking Places
SECONDARY SIC:	4212-Local Trucking Without Storage
TERTIARY SIC:	Not reported

**ENVIROSTOR:**

Facility ID:	37290006
Status:	No Further Action
Status Date:	02/24/1987
Site Code:	Not reported
Site Type:	Historical
Site Type Detailed:	* Historical
Acres:	Not reported
NPL:	NO

MAP FINDINGS

Map ID  
 Direction  
 Distance  
 Distance (ft.)Site

EDR ID Number  
 EPA ID Number

Database(s)

**BURKE CO THE 08 (Continued)**

**1000268195**

Regulatory Agencies: NONE SPECIFIED  
 Lead Agency: NONE SPECIFIED  
 Program Manager: Not reported  
 Supervisor: \* Mmonroy  
 Division Branch: Cleanup Cypress  
 Assembly: 78  
 Senate: 39  
 Special Program: \* CERC2  
 Restricted Use: NO  
 Site Mgmt Req: NONE SPECIFIED  
 Funding: Not reported  
 Latitude: 32.75745  
 Longitude: -117.2078  
 APN: NONE SPECIFIED  
 Past Use: NONE  
 Potential COC: NONE SPECIFIED No Contaminants found  
 Confirmed COC: 31000-NO  
 Potential Description: NMA  
 Alias Name: 37290006  
 Alias Type: Envirostor ID Number

Completed Info:

Completed Area Name: PROJECT WIDE  
 Completed Sub Area Name: Not reported  
 Completed Document Type: Site Screening  
 Completed Date: 11/17/1994  
 Comments: CALSITES VALIDATION PROGRAM CONFIRMS NFA FOR DTSC.

Completed Area Name: PROJECT WIDE  
 Completed Sub Area Name: Not reported  
 Completed Document Type: Preliminary Assessment Report  
 Completed Date: 06/28/1988  
 Comments: PRELIM ASSESS DONE NO FURTHER ACTION NEVER GENERATED HAZ. WASTE. NO RECORD OF ANY PROBLEMS

Completed Area Name: PROJECT WIDE  
 Completed Sub Area Name: Not reported  
 Completed Document Type: Site Screening  
 Completed Date: 02/24/1987  
 Comments: SITE SCREENING DONE PA RECOM BASED ON DISCH OF UNDETERMINED FLUID AND STAINS ON PAVEMENT

Completed Area Name: PROJECT WIDE  
 Completed Sub Area Name: Not reported  
 Completed Document Type: \* Discovery  
 Completed Date: 01/18/1983  
 Comments: FACILITY IDENTIFIED ID VIA DRIVE-BY FACILITY DRIVE-BY STREAM OF UNDETERMINED FLUID RUNNING OFFSITE UNDER FENCE. LARGE LOT CONTAINS MANY NEW DRUMS.

Future Area Name: Not reported  
 Future Sub Area Name: Not reported  
 Future Document Type: Not reported  
 Future Due Date: Not reported  
 Schedule Area Name: Not reported  
 Schedule Sub Area Name: Not reported  
 Schedule Document Type: Not reported  
 Schedule Due Date: Not reported

MAP FINDINGS

Map ID  
 Direction  
 Distance  
 Distance (ft.)Site

EDR ID Number  
 Database(s)  
 EPA ID Number

**BURKE CO THE 08 (Continued)**

1000268195

Schedule Revised Date: Not reported

102

**SAN DIEGO GUN TOWER #3**

CA ENVIROSTOR

S107737237

N/A

**SAN DIEGO, CA**

ENVIROSTOR:

Facility ID: 80000454  
 Status: Inactive - Needs Evaluation  
 Status Date: 07/01/2005  
 Site Code: Not reported  
 Site Type: Military Evaluation  
 Site Type Detailed: FUDS  
 Acres: Not reported  
 NPL: NO  
 Regulatory Agencies: SMBRP  
 Lead Agency: SMBRP  
 Program Manager: Not reported  
 Supervisor: Douglas Bautista  
 Division Branch: Cleanup Cypress  
 Assembly: 78  
 Senate: 39  
 Special Program: Not reported  
 Restricted Use: NO  
 Site Mgmt Req: NONE SPECIFIED  
 Funding: DERA  
 Latitude: 32.75833  
 Longitude: -117.2083  
 APN: NONE SPECIFIED  
 Past Use: NONE SPECIFIED  
 Potential COC: NONE SPECIFIED  
 Confirmed COC: NONE SPECIFIED  
 Potential Description: NONE SPECIFIED  
 Alias Name: CA99799F560300  
 Alias Type: Federal Facility ID  
 Alias Name: J09CA0601  
 Alias Type: INPR  
 Alias Name: 80000454  
 Alias Type: Envirostor ID Number

Completed Info:

Completed Area Name: Not reported  
 Completed Sub Area Name: Not reported  
 Completed Document Type: Not reported  
 Completed Date: Not reported  
 Comments: Not reported

Future Area Name: Not reported  
 Future Sub Area Name: Not reported  
 Future Document Type: Not reported  
 Future Due Date: Not reported  
 Schedule Area Name: Not reported  
 Schedule Sub Area Name: Not reported  
 Schedule Document Type: Not reported  
 Schedule Due Date: Not reported  
 Schedule Revised Date: Not reported

MAP FINDINGS

Map ID  
 Direction  
 Distance  
 Distance (ft.)Site

EDR ID Number

Database(s) EPA ID Number

**103 CAVIGNAC PROPERTY  
 4314 ALTAMIRANO WAY  
 SAN DIEGO, CA 92103**

**CA HIST CORTESE S104539614  
 CA LUST N/A**

HIST CORTESE:

Region: CORTESE  
 Facility County Code: 37  
 Reg By: LTNKA  
 Reg Id: 9UT3925

LUST:

Region: STATE  
 Global Id: T0607302685  
 Latitude: 32.7570849  
 Longitude: -117.191439  
 Case Type: LUST Cleanup Site  
 Status: Completed - Case Closed  
 Status Date: 01/25/2000  
 Lead Agency: SAN DIEGO COUNTY LOP  
 Case Worker: Not reported  
 Local Agency: Not reported  
 RB Case Number: 9UT3925  
 LOC Case Number: H38567-001  
 File Location: Local Agency  
 Potential Media Affect: Soil  
 Potential Contaminants of Concern: Diesel  
 Site History: Not reported

[Click here to access the California GeoTracker records for this facility:](#)

Status History:

Global Id: T0607302685  
 Status: Completed - Case Closed  
 Status Date: 01/25/2000  
  
 Global Id: T0607302685  
 Status: Open - Case Begin Date  
 Status Date: 05/05/1999

Regulatory Activities:

Global Id: T0607302685  
 Action Type: Other  
 Date: 05/05/1999  
 Action: Leak Began  
  
 Global Id: T0607302685  
 Action Type: Other  
 Date: 05/05/1999  
 Action: Leak Discovery  
  
 Global Id: T0607302685  
 Action Type: ENFORCEMENT  
 Date: 01/05/2000  
 Action: Closure/No Further Action Letter - #H38567-001  
  
 Global Id: T0607302685  
 Action Type: Other  
 Date: 05/05/1999  
 Action: Leak Stopped

MAP FINDINGS

Map ID  
 Direction  
 Distance  
 Distance (ft.)Site

EDR ID Number  
 EPA ID Number

Database(s)

**CAVIGNAC PROPERTY (Continued)**

**S104539614**

Global Id: T0607302685  
 Action Type: Other  
 Date: 05/05/1999  
 Action: Leak Reported

**LUST REG 9:**

Region: 9  
 Status: Case Closed  
 Case Number: 9UT3925  
 Local Case: H38567-001  
 Substance: Diesel  
 Qty Leaked: 0  
 Abate Method: Not reported  
 Local Agency: San Diego  
 How Found: Tank Closure  
 How Stopped: Close Tank  
 Source: Tank  
 Cause: Corrosion  
 Lead Agency: Local Agency  
 Case Type: Soil only  
 Date Found: 05/05/1999  
 Date Stopped: 05/05/1999  
 Confirm Date: / /  
 Submit Workplan: Not reported  
 Prelim Assess: 05/05/1999  
 Desc Pollution: Not reported  
 Remed Plan: / /  
 Remed Action: Not reported  
 Began Monitor: Not reported  
 Release Date: 05/05/1999  
 Enforce Date: Not reported  
 Closed Date: 2/25/00  
 Enforce Type: Not reported  
 Pilot Program: LOP  
 Basin Number: 907.11  
 GW Depth: >9'  
 Beneficial Use: MUNBU  
 NPDES Number: Not reported  
 Priority: Low priority. Priority ranking can change over time.  
 File Dispn: Administratively opened on database, however no file physically exists  
 Interim Remedial Actions: Not reported  
 Cleanup and Abatement order Number: Not reported  
 Waste Discharge Requirement Number: Not reported

103

**JEFF & CINDY CAVIGNAC  
 4314 ALTAMIRANO WY  
 SAN DIEGO, CA 92103**

**CA San Diego Co. HMMD S104756868  
 CA SAN DIEGO CO. SAM N/A**

**SAN DIEGO CO. HMMD:**

Facility Id: 138567  
 Business Type: 6HK20  
 EPA Id Number: Not reported  
 APN: 442-670-18-00  
 Last HMMD Inspection: Not reported  
 Permit Status: INAC  
 Permit Expiration: 04/27/2002

MAP FINDINGS

Map ID  
 Direction  
 Distance  
 Distance (ft.)Site

EDR ID Number  
 EPA ID Number

Database(s)

**JEFF & CINDY CAVIGNAC (Continued)**

**S104756868**

Facility Owner: Not reported  
 Facility Address: Not reported  
 Facility City: Not reported  
 Facility State: Not reported  
 Facility Zip: Not reported  
 UST Owner: Not reported  
 Handle Regulated Hazmat: Not reported  
 Own Or Operate UST: Not reported  
 Subject To APSA: Not reported  
 Generate Haz Waste: Not reported  
 Treat Haz Waste: Not reported  
 Generate Medical Waste: Not reported

UST:

UST Name: UNDERGROUND TANK 138567 T001  
 Last Update: 2012-11-02 14:17:38  
 Permit Number: 138567  
 Tank Type: SINGLE WALL  
 Additional Id: AT4432  
 Capacity Gallons: 550  
 UST Contents: DIESEL  
 Other Content Info: DIESEL  
 Reg Status: REMOVED  
 Remove Close Date: 1999-05-05 00:00:00  
 Year Installed: Not reported  
 Pipe Type: Not reported  
 Delivery System: Not reported  
 Monitor Code: 90  
 UST Monitor Method: NO MONITORING ALTERNATIVE SELECTED. VERIFY AND ENTER MONITORING ALTERNATIVE DURING INSPECTION.

SAN DIEGO CO. SAM:

Case Number: H38567-001  
 Agency: DEH Site Assessment & Mitigation  
**Funding: LOP - State Fund**  
 Facility Type: Soils Only  
 Facility Status: Closed Case  
 Date: 1/25/2000  
 Date Began: 5/5/1999

104

**HOWARD TAYLOR DODGE  
 3740 ROSECRANS ST  
 SAN DIEGO, CA 92110**

**CA LUST S100233086  
 CA San Diego Co. HMMD N/A**

LUST REG 9:

Region: 9  
 Status: Preliminary site assessment workplan submitted  
 Case Number: 9UT1604  
 Local Case: H12788-001  
 Substance: Gasoline  
 Qty Leaked: Not reported  
 Abate Method: Not reported  
 Local Agency: San Diego  
 How Found: Subsurface Monitoring  
 How Stopped: Not reported  
 Source: Unknown  
 Cause: Unknown

MAP FINDINGS

Map ID  
 Direction  
 Distance  
 Distance (ft.)Site

EDR ID Number  
 EPA ID Number

Database(s)

**HOWARD TAYLOR DODGE (Continued)**

**S100233086**

Lead Agency: Local Agency  
 Case Type: Other ground water affected  
 Date Found: 12/15/1989  
 Date Stopped: / /  
 Confirm Date: / /  
 Submit Workplan: 12/15/89  
 Prelim Assess: / /  
 Desc Pollution: Not reported  
 Remed Plan: / /  
 Remed Action: Not reported  
 Began Monitor: Not reported  
 Release Date: 12/15/1989  
 Enforce Date: Not reported  
 Closed Date: Not reported  
 Enforce Type: Not reported  
 Pilot Program: LOP  
 Basin Number: 908.10  
 GW Depth: 10'  
 Beneficial Use: No Beneficial groundwater use  
 NPDES Number: Not reported  
 Priority: Not reported  
 File Dispn: File discarded, case closed  
 Interim Remedial Actions: No  
 Cleanup and Abatement order Number: Not reported  
 Waste Discharge Requirement Number: Not reported

**SAN DIEGO CO. HMMD:**

Facility Id: 112788  
 Business Type: Not reported  
 EPA Id Number: CAX000076059  
 APN: 441-600-04-00  
 Last HMMD Inspection: 01/15/1987  
 Permit Status: INAC  
 Permit Expiration: 01/15/1987  
 Facility Owner: Not reported  
 Facility Address: Not reported  
 Facility City: Not reported  
 Facility State: Not reported  
 Facility Zip: Not reported  
 UST Owner: Not reported  
 Handle Regulated Hazmat: Not reported  
 Own Or Operate UST: Not reported  
 Subject To APSA: Not reported  
 Generate Haz Waste: Y  
 Treat Haz Waste: Not reported  
 Generate Medical Waste: Not reported

104

**SPORTS ARENA DODGE  
 3740 ROSECRANS  
 SAN DIEGO, CA 92110**

**CA HIST CORTESE S100178497  
 CA SLIC N/A  
 CA Notify 65**

**HIST CORTESE:**

Region: CORTESE  
 Facility County Code: 37  
 Reg By: LTNKA  
 Reg Id: 9UT1604



MAP FINDINGS

Map ID  
 Direction  
 Distance  
 Distance (ft.)Site

EDR ID Number  
 EPA ID Number

Database(s)

**SPORTS ARENA DODGE (Continued)**

**S100178497**

SLIC:

Region: STATE  
**Facility Status: Completed - Case Closed**  
 Status Date: 09/01/1998  
 Global Id: T0607300425  
 Lead Agency: SAN DIEGO COUNTY LOP  
 Lead Agency Case Number: H12788-001  
 Latitude: 32.752331  
 Longitude: -117.2041145  
 Case Type: Cleanup Program Site  
 Case Worker: Not reported  
 Local Agency: Not reported  
 RB Case Number: 9UT1604  
 File Location: Local Agency  
 Potential Media Affected: Other Groundwater (uses other than drinking water)  
 Potential Contaminants of Concern: Gasoline  
 Site History: Not reported

Click here to access the California GeoTracker records for this facility:

NOTIFY 65:

Date Reported: Not reported  
 Staff Initials: Not reported  
 Board File Number: Not reported  
 Facility Type: Not reported  
 Discharge Date: Not reported  
 Incident Description: 92110-3126

104

**ALAN JOHNSON DODGE,INC.  
 3740 ROSECRANS ST  
 SAN DIEGO, CA 92110**

**CA SAN DIEGO CO. SAM**

**S108406937  
 N/A**

SAN DIEGO CO. SAM:

Case Number: H12788-001  
 Agency: DEH Site Assessment & Mitigation  
**Funding: Private - VAP**  
 Facility Type: GW With No Beneficial Use Designation  
 Facility Status: Closed Case  
 Date: 9/1/1998  
 Date Began: 12/15/1989

104

**NRC ENVIRONMENTAL SERVICES INC  
 2950 KURTZ ST  
 SAN DIEGO, CA 92110**

**CA NPDES  
 CA HIST CORTESE  
 CA LUST  
 CA SWEEPS UST  
 CA San Diego Co. HMMD  
 CA SAN DIEGO CO. SAM**

**S102437963  
 N/A**

NPDES:

Npdes Number: Not reported  
 Facility Status: Not reported  
 Agency Id: Not reported  
 Region: 9  
 Regulatory Measure Id: 406382  
 Order No: Not reported

MAP FINDINGS

Map ID  
 Direction  
 Distance  
 Distance (ft.)Site

EDR ID Number  
 EPA ID Number

Database(s)

**NRC ENVIRONMENTAL SERVICES INC (Continued)**

**S102437963**

Regulatory Measure Type:	Industrial
Place Id:	Not reported
WDID:	9 371022804
Program Type:	Not reported
Adoption Date Of Regulatory Measure:	Not reported
Effective Date Of Regulatory Measure:	Not reported
Expiration Date Of Regulatory Measure:	Not reported
Termination Date Of Regulatory Measure:	Not reported
Discharge Name:	Not reported
Discharge Address:	Not reported
Discharge City:	Not reported
Discharge State:	Not reported
Discharge Zip:	Not reported
RECEIVED DATE:	08/30/2010
PROCESSED DATE:	08/30/2010
STATUS CODE NAME:	Active
STATUS DATE:	08/30/2010
PLACE SIZE:	1.46
PLACE SIZE UNIT:	Not reported
FACILITY CONTACT NAME:	Jorge Uruga
FACILITY CONTACT TITLE:	Not reported
FACILITY CONTACT PHONE:	619-235-3327
FACILITY CONTACT PHONE EXT:	Not reported
FACILITY CONTACT EMAIL:	Not reported
OPERATOR NAME:	NRC Environmental Services Inc
OPERATOR ADDRESS:	2950 Kurtz St
OPERATOR CITY:	San Diego
OPERATOR STATE:	California
OPERATOR ZIP:	92110
OPERATOR CONTACT NAME:	Jorge Uruga
OPERATOR CONTACT TITLE:	Not reported
OPERATOR CONTACT PHONE:	619-235-3327
OPERATOR CONTACT PHONE EXT:	Not reported
OPERATOR CONTACT EMAIL:	Not reported
OPERATOR TYPE:	Private Business
DEVELOPER NAME:	Not reported
DEVELOPER ADDRESS:	Not reported
DEVELOPER CITY:	Not reported
DEVELOPER STATE:	California
DEVELOPER ZIP:	Not reported
DEVELOPER CONTACT NAME:	Not reported
DEVELOPER CONTACT TITLE:	Not reported
CONSTYPE LINEAR UTILITY IND:	Not reported
EMERGENCY PHONE NO:	Not reported
EMERGENCY PHONE EXT:	Not reported
CONSTYPE ABOVE GROUND IND:	Not reported
CONSTYPE BELOW GROUND IND:	Not reported
CONSTYPE CABLE LINE IND:	Not reported
CONSTYPE COMM LINE IND:	Not reported
CONSTYPE COMMERCIAL IND:	Not reported
CONSTYPE ELECTRICAL LINE IND:	Not reported
CONSTYPE GAS LINE IND:	Not reported
CONSTYPE INDUSTRIAL IND:	Not reported
CONSTYPE OTHER DESCRIPTION:	Not reported
CONSTYPE OTHER IND:	Not reported
CONSTYPE RECONS IND:	Not reported
CONSTYPE RESIDENTIAL IND:	Not reported

MAP FINDINGS

Map ID  
 Direction  
 Distance  
 Distance (ft.)Site

EDR ID Number  
 EPA ID Number

Database(s)

**NRC ENVIRONMENTAL SERVICES INC (Continued)**

**S102437963**

CONSTYPE TRANSPORT IND:	Not reported
CONSTYPE UTILITY DESCRIPTION:	Not reported
CONSTYPE UTILITY IND:	Not reported
CONSTYPE WATER SEWER IND:	Not reported
DIR DISCHARGE USWATER IND:	N
RECEIVING WATER NAME:	Pacific Ocean San Diego Bay
CERTIFIER NAME:	Not reported
CERTIFIER TITLE:	Not reported
CERTIFICATION DATE:	Not reported
PRIMARY SIC:	1799-Special Trade Contractors, NEC
SECONDARY SIC:	4212-Local Trucking Without Storage
TERTIARY SIC:	Not reported
Npdes Number:	CAS000001
Facility Status:	Active
Agency Id:	0
Region:	9
Regulatory Measure Id:	406382
Order No:	97-03-DWQ
Regulatory Measure Type:	Enrollee
Place Id:	Not reported
WDID:	9 371022804
Program Type:	Industrial
Adoption Date Of Regulatory Measure:	Not reported
Effective Date Of Regulatory Measure:	08/30/2010
Expiration Date Of Regulatory Measure:	Not reported
Termination Date Of Regulatory Measure:	Not reported
Discharge Name:	NRC Environmental Services Inc
Discharge Address:	2950 Kurtz St
Discharge City:	San Diego
Discharge State:	California
Discharge Zip:	92110
RECEIVED DATE:	Not reported
PROCESSED DATE:	Not reported
STATUS CODE NAME:	Not reported
STATUS DATE:	Not reported
PLACE SIZE:	Not reported
PLACE SIZE UNIT:	Not reported
FACILITY CONTACT NAME:	Not reported
FACILITY CONTACT TITLE:	Not reported
FACILITY CONTACT PHONE:	Not reported
FACILITY CONTACT PHONE EXT:	Not reported
FACILITY CONTACT EMAIL:	Not reported
OPERATOR NAME:	Not reported
OPERATOR ADDRESS:	Not reported
OPERATOR CITY:	Not reported
OPERATOR STATE:	Not reported
OPERATOR ZIP:	Not reported
OPERATOR CONTACT NAME:	Not reported
OPERATOR CONTACT TITLE:	Not reported
OPERATOR CONTACT PHONE:	Not reported
OPERATOR CONTACT PHONE EXT:	Not reported
OPERATOR CONTACT EMAIL:	Not reported
OPERATOR TYPE:	Not reported
DEVELOPER NAME:	Not reported
DEVELOPER ADDRESS:	Not reported
DEVELOPER CITY:	Not reported

MAP FINDINGS

Map ID  
 Direction  
 Distance  
 Distance (ft.)Site

EDR ID Number  
 EPA ID Number

Database(s)

**NRC ENVIRONMENTAL SERVICES INC (Continued)**

**S102437963**

DEVELOPER STATE:	Not reported
DEVELOPER ZIP:	Not reported
DEVELOPER CONTACT NAME:	Not reported
DEVELOPER CONTACT TITLE:	Not reported
CONSTYPE LINEAR UTILITY IND:	Not reported
EMERGENCY PHONE NO:	Not reported
EMERGENCY PHONE EXT:	Not reported
CONSTYPE ABOVE GROUND IND:	Not reported
CONSTYPE BELOW GROUND IND:	Not reported
CONSTYPE CABLE LINE IND:	Not reported
CONSTYPE COMM LINE IND:	Not reported
CONSTYPE COMMERTIAL IND:	Not reported
CONSTYPE ELECTRICAL LINE IND:	Not reported
CONSTYPE GAS LINE IND:	Not reported
CONSTYPE INDUSTRIAL IND:	Not reported
CONSTYPE OTHER DESRIPTION:	Not reported
CONSTYPE OTHER IND:	Not reported
CONSTYPE RECONS IND:	Not reported
CONSTYPE RESIDENTIAL IND:	Not reported
CONSTYPE TRANSPORT IND:	Not reported
CONSTYPE UTILITY DESCRIPTION:	Not reported
CONSTYPE UTILITY IND:	Not reported
CONSTYPE WATER SEWER IND:	Not reported
DIR DISCHARGE USWATER IND:	Not reported
RECEIVING WATER NAME:	Not reported
CERTIFIER NAME:	Not reported
CERTIFIER TITLE:	Not reported
CERTIFICATION DATE:	Not reported
PRIMARY SIC:	Not reported
SECONDARY SIC:	Not reported
TERTIARY SIC:	Not reported

**HIST CORTESE:**

Region:	CORTESE
Facility County Code:	37
Reg By:	LTNKA
Reg Id:	9UT1828

**LUST:**

Region:	STATE
Global Id:	T0607300612
Latitude:	32.751964
Longitude:	-117.202851
Case Type:	LUST Cleanup Site
Status:	Completed - Case Closed
Status Date:	04/10/1991
Lead Agency:	SAN DIEGO COUNTY LOP
Case Worker:	Not reported
Local Agency:	Not reported
RB Case Number:	9UT1828
LOC Case Number:	H22793-001
File Location:	Local Agency
Potential Media Affect:	Soil
Potential Contaminants of Concern:	Waste Oil / Motor / Hydraulic / Lubricating
Site History:	Not reported

MAP FINDINGS

Map ID  
 Direction  
 Distance  
 Distance (ft.)Site

EDR ID Number  
 EPA ID Number

Database(s)

**NRC ENVIRONMENTAL SERVICES INC (Continued)**

**S102437963**

[Click here to access the California GeoTracker records for this facility:](#)

Status History:

Global Id:	T0607300612
Status:	Open - Case Begin Date
Status Date:	09/25/1990
Global Id:	T0607300612
Status:	Completed - Case Closed
Status Date:	04/10/1991

Regulatory Activities:

Global Id:	T0607300612
Action Type:	Other
Date:	09/25/1990
Action:	Leak Began
Global Id:	T0607300612
Action Type:	Other
Date:	09/25/1990
Action:	Leak Discovery
Global Id:	T0607300612
Action Type:	Other
Date:	09/25/1990
Action:	Leak Stopped
Global Id:	T0607300612
Action Type:	Other
Date:	09/25/1990
Action:	Leak Reported

LUST REG 9:

Region:	9
Status:	Case Closed
Case Number:	9UT1828
Local Case:	H22793-001
Substance:	Waste Oil
Qty Leaked:	Not reported
Abate Method:	No Action Required - incident is minor, requiring no remedial action
Local Agency:	San Diego
How Found:	Other Means
How Stopped:	Other Means
Source:	Tank
Cause:	Corrosion
Lead Agency:	Local Agency
Case Type:	Other ground water affected
Date Found:	09/25/1990
Date Stopped:	09/25/1990
Confirm Date:	09/25/1990
Submit Workplan:	9/26/90
Prelim Assess:	/ /
Desc Pollution:	Not reported
Remed Plan:	/ /
Remed Action:	Not reported

MAP FINDINGS

Map ID  
 Direction  
 Distance  
 Distance (ft.)Site

EDR ID Number  
 EPA ID Number

Database(s)

**NRC ENVIRONMENTAL SERVICES INC (Continued)**

**S102437963**

Began Monitor: Not reported  
 Release Date: 09/25/1990  
 Enforce Date: Not reported  
 Closed Date: 3/25/91  
 Enforce Type: Not reported  
 Pilot Program: LOP  
 Basin Number: 908.21  
 GW Depth: 75  
 Beneficial Use: No Beneficial groundwater use  
 NPDES Number: Not reported  
 Priority: Low priority. Priority ranking can change over time.  
 File Disp: File discarded, case closed  
 Interim Remedial Actions: No  
 Cleanup and Abatement order Number: Not reported  
 Waste Discharge Requirement Number: Not reported

**SWEEPS UST:**

Status: Active  
 Comp Number: 29856  
 Number: 9  
 Board Of Equalization: Not reported  
 Referral Date: Not reported  
 Action Date: 06-26-92  
 Created Date: 02-29-88  
 Owner Tank Id: Not reported  
 SWRCB Tank Id: 37-000-029856-000001  
 Tank Status: A  
 Capacity: 2000  
 Active Date: Not reported  
 Tank Use: PETROLEUM  
 STG: W  
 Content: Not reported  
 Number Of Tanks: 1

Status: Not reported  
 Comp Number: 22793  
 Number: Not reported  
 Board Of Equalization: Not reported  
 Referral Date: Not reported  
 Action Date: Not reported  
 Created Date: Not reported  
 Owner Tank Id: Not reported  
 SWRCB Tank Id: 37-000-022793-000001  
 Tank Status: Not reported  
 Capacity: 500  
 Active Date: Not reported  
 Tank Use: PETROLEUM  
 STG: WASTE  
 Content: Not reported  
 Number Of Tanks: 1

**SAN DIEGO CO. HMMD:**

Facility Id: 206659  
 Business Type: 6HK27  
 EPA Id Number: CAL000295149  
 APN: 441-560-02-00

MAP FINDINGS

Map ID  
 Direction  
 Distance  
 Distance (ft.)Site

EDR ID Number

Database(s) EPA ID Number

**NRC ENVIRONMENTAL SERVICES INC (Continued)**

**S102437963**

Last HMMD Inspection: 02/25/2008  
 Permit Status: INAC  
 Permit Expiration: 01/31/2009  
 Facility Owner: JOE C GARDON  
 Facility Address: PO BOX 81847  
 Facility City: SAN DIEGO  
 Facility State: CA  
 Facility Zip: 92138-1847  
 UST Owner: Not reported  
 Handle Regulated Hazmat: Y  
 Own Or Operate UST: Not reported  
 Subject To APSA: Not reported  
 Generate Haz Waste: Y  
 Treat Haz Waste: Not reported  
 Generate Medical Waste: Not reported

Facility Id: 122793  
 Business Type: 6HK03  
 EPA Id Number: Not reported  
 APN: 441-560-02-00  
 Last HMMD Inspection: Not reported  
 Permit Status: INAC  
 Permit Expiration: 08/31/2002  
 Facility Owner: FOUR SHER DEVELOPMENT  
 Facility Address: 990 HIGHLAND DR  
 Facility City: SOLANA BEACH  
 Facility State: CA  
 Facility Zip: 92075-2472  
 UST Owner: Not reported  
 Handle Regulated Hazmat: Not reported  
 Own Or Operate UST: Not reported  
 Subject To APSA: Not reported  
 Generate Haz Waste: Not reported  
 Treat Haz Waste: Not reported  
 Generate Medical Waste: Not reported

**UST:**

UST Name: UNDERGROUND TANK 122793 T001  
 Last Update: 2012-11-02 14:17:38  
 Permit Number: 122793  
 Tank Type: UNKNOWN  
 Additional Id: AT2061  
 Capacity Gallons: 500  
 UST Contents: Not reported  
 Other Content Info: WASTE OIL  
 Reg Status: REMOVED  
 Remove Close Date: 1990-09-25 00:00:00  
 Year Installed: Not reported  
 Pipe Type: Not reported  
 Delivery System: Not reported  
 Monitor Code: 90  
 UST Monitor Method: NO MONITORING ALTERNATIVE SELECTED. VERIFY AND ENTER MONITORING ALTERNATIVE DURING INSPECTION.

Facility Id: 210393  
 Business Type: 6HK70  
 EPA Id Number: CAR000171249

MAP FINDINGS

Map ID  
 Direction  
 Distance  
 Distance (ft.)Site

EDR ID Number

Database(s) EPA ID Number

**NRC ENVIRONMENTAL SERVICES INC (Continued)**

**S102437963**

APN: 441-560-02-00  
 Last HMMI Inspection: 02/27/2009  
 Permit Status: OPEN  
 Permit Expiration: 06/30/2013  
 Facility Owner: NRC ENVIRONMENTAL SERVICES, INC  
 Facility Address: 2950 KURTZ ST  
 Facility City: SAN DIEGO  
 Facility State: CA  
 Facility Zip: 92110  
 UST Owner: Not reported  
 Handle Regulated Hazmat: Y  
 Own Or Operate UST: Not reported  
 Subject To APSA: Not reported  
 Generate Haz Waste: Y  
 Treat Haz Waste: Not reported  
 Generate Medical Waste: Not reported

Active Permits:

Facility Id: 210393  
 Update Date: 11/02/2012  
 Case Number: Not reported  
 Name: BUTOXYETHANOL  
 Other Information: SIMPLE GREEN  
 Material Waste: Material  
 Hazardous Categories 1: Not reported  
 Hazardous Categories 2: Not reported

Facility Id: 210393  
 Update Date: 11/02/2012  
 Case Number: Not reported  
 Name: GRADE D BREATHING AIR  
 Other Information: Not reported  
 Material Waste: Material  
 Hazardous Categories 1: PRESSURE RELEASE  
 Hazardous Categories 2: Not reported

Facility Id: 210393  
 Update Date: 11/02/2012  
 Case Number: 7782-44-7  
 Name: OXYGEN GAS  
 Other Information: Not reported  
 Material Waste: Material  
 Hazardous Categories 1: PRESSURE RELEASE  
 Hazardous Categories 2: Not reported

Facility Id: 210393  
 Update Date: 11/02/2012  
 Case Number: 68476-85-7  
 Name: PROPANE  
 Other Information: Not reported  
 Material Waste: Material  
 Hazardous Categories 1: FIRE  
 Hazardous Categories 2: PRESSURE RELEASE

Facility Id: 210393  
 Update Date: 11/02/2012  
 Case Number: Not reported  
 Name: WASTE 221 WASTE OIL & MIXED OIL



MAP FINDINGS

Map ID  
 Direction  
 Distance  
 Distance (ft.)Site

EDR ID Number

Database(s) EPA ID Number

**NRC ENVIRONMENTAL SERVICES INC (Continued)**

**S102437963**

Other Information: Not reported  
 Material Waste: Waste  
 Hazardous Categories 1: Not reported  
 Hazardous Categories 2: Not reported

Facility Id: 212183  
 Business Type: 6HK26  
 EPA Id Number: Not reported  
 APN: 441-560-02-00  
 Last HMMD Inspection: 06/22/2010  
 Permit Status: OPEN  
 Permit Expiration: 09/30/2013  
 Facility Owner: ABEER NAMOO  
 Facility Address: 2950 KURTZ ST #F  
 Facility City: SAN DIEGO  
 Facility State: CA  
 Facility Zip: 92110  
 UST Owner: Not reported  
 Handle Regulated Hazmat: Y  
 Own Or Operate UST: Not reported  
 Subject To APSA: Not reported  
 Generate Haz Waste: Y  
 Treat Haz Waste: Not reported  
 Generate Medical Waste: Not reported

Active Permits:

Facility Id: 212183  
 Update Date: 11/02/2012  
 Case Number: Not reported  
 Name: WASTE 888 USED OIL FILTERS  
 Other Information: Not reported  
 Material Waste: Waste  
 Hazardous Categories 1: Not reported  
 Hazardous Categories 2: Not reported

Facility Id: 212183  
 Update Date: 11/02/2012  
 Case Number: Not reported  
 Name: WASTE 342 ORGANIC LIQUIDS W/METALS  
 Other Information: Not reported  
 Material Waste: Waste  
 Hazardous Categories 1: Not reported  
 Hazardous Categories 2: Not reported

Facility Id: 212183  
 Update Date: 11/02/2012  
 Case Number: Not reported  
 Name: AIR, COMPRESSED  
 Other Information: Not reported  
 Material Waste: Not reported  
 Hazardous Categories 1: Not reported  
 Hazardous Categories 2: Not reported

Facility Id: 212183  
 Update Date: 11/02/2012  
 Case Number: Not reported  
 Name: WASTE 221 WASTE OIL & MIXED OIL

MAP FINDINGS

Map ID  
 Direction  
 Distance  
 Distance (ft.)Site

EDR ID Number  
 EPA ID Number

Database(s)

**NRC ENVIRONMENTAL SERVICES INC (Continued)**

**S102437963**

Other Information: Not reported  
 Material Waste: Waste  
 Hazardous Categories 1: Not reported  
 Hazardous Categories 2: Not reported

[Click this hyperlink](#) while viewing on your computer to access additional CA\_HMMD: detail in the EDR Site Report.

**SAN DIEGO CO. SAM:**

Case Number: H22793-001  
 Agency: DEH Site Assessment & Mitigation  
**Funding: LOP - Federal Fund**  
 Facility Type: Soils Only  
 Facility Status: Closed Case  
 Date: 4/10/1991  
 Date Began: 9/25/1990

104

**CALIFORNIA SPORTS CARS  
 3750 ROSECRANS ST  
 SAN DIEGO, CA 92110**

**CA HIST CORTESE  
 CA LUST  
 CA SWEEPS UST  
 CA San Diego Co. HMMD  
 CA SAN DIEGO CO. SAM**

**S100735994  
 N/A**

**HIST CORTESE:**

Region: CORTESE  
 Facility County Code: 37  
 Reg By: LTNKA  
 Reg Id: 9UT2088

**LUST:**

Region: STATE  
 Global Id: T0607300857  
 Latitude: 32.7524003  
 Longitude: -117.2038057  
 Case Type: LUST Cleanup Site  
 Status: Completed - Case Closed  
 Status Date: 02/17/1992  
 Lead Agency: SAN DIEGO COUNTY LOP  
 Case Worker: Not reported  
 Local Agency: Not reported  
 RB Case Number: 9UT2088  
 LOC Case Number: H32113-001  
 File Location: Local Agency  
 Potential Media Affect: Soil  
 Potential Contaminants of Concern: Gasoline  
 Site History: Not reported

Click here to access the California GeoTracker records for this facility:

**Status History:**

Global Id: T0607300857  
 Status: Open - Case Begin Date  
 Status Date: 09/05/1991

Global Id: T0607300857  
 Status: Completed - Case Closed

MAP FINDINGS

Map ID  
 Direction  
 Distance  
 Distance (ft.)Site

EDR ID Number

Database(s) EPA ID Number

**CALIFORNIA SPORTS CARS (Continued)**

**S100735994**

Status Date: 02/17/1992

Regulatory Activities:

Global Id: T0607300857  
 Action Type: Other  
 Date: 09/05/1991  
 Action: Leak Began

Global Id: T0607300857  
 Action Type: Other  
 Date: 09/05/1991  
 Action: Leak Discovery

Global Id: T0607300857  
 Action Type: Other  
 Date: 09/05/1991  
 Action: Leak Stopped

Global Id: T0607300857  
 Action Type: ENFORCEMENT  
 Date: 11/21/1991  
 Action: Notice of Responsibility

Global Id: T0607300857  
 Action Type: Other  
 Date: 10/04/1991  
 Action: Leak Reported

LUST REG 9:

Region: 9  
 Status: Case Closed  
 Case Number: 9UT2088  
 Local Case: H32113-001  
 Substance: Unleaded Gasoline  
 Qty Leaked: 0  
 Abate Method: Excavate and Dispose - remove contaminated soil and dispose in approved site

Local Agency: San Diego  
 How Found: Other Means  
 How Stopped: Other Means  
 Source: Unknown  
 Cause: Unknown  
 Lead Agency: Local Agency  
 Case Type: Soil only  
 Date Found: 11/20/1991  
 Date Stopped: 11/20/1991  
 Confirm Date: 09/05/1991  
 Submit Workplan: 11/21/91  
 Prelim Assess: / /  
 Desc Pollution: Not reported  
 Remed Plan: / /  
 Remed Action: Not reported  
 Began Monitor: Not reported  
 Release Date: 11/20/1991  
 Enforce Date: Not reported

MAP FINDINGS

Map ID  
 Direction  
 Distance  
 Distance (ft.)Site

EDR ID Number

Database(s) EPA ID Number

**CALIFORNIA SPORTS CARS (Continued)**

**S100735994**

Closed Date: 2/17/92  
 Enforce Type: Not reported  
 Pilot Program: LOP  
 Basin Number: 908.10  
 GW Depth: Not reported  
 Beneficial Use: Not reported  
 NPDES Number: Not reported  
 Priority: Low priority. Priority ranking can change over time.  
 File Dispn: File discarded, case closed  
 Interim Remedial Actions: No  
 Cleanup and Abatement order Number: Not reported  
 Waste Discharge Requirement Number: Not reported

**SWEEPS UST:**

Status: Not reported  
 Comp Number: 32113  
 Number: Not reported  
 Board Of Equalization: Not reported  
 Referral Date: Not reported  
 Action Date: Not reported  
 Created Date: Not reported  
 Owner Tank Id: Not reported  
 SWRCB Tank Id: 37-000-032113-000001  
 Tank Status: Not reported  
 Capacity: 550  
 Active Date: Not reported  
 Tank Use: M.V. FUEL  
 STG: PRODUCT  
 Content: REG UNLEADED  
 Number Of Tanks: 1

**SAN DIEGO CO. HMMD:**

Facility Id: 132113  
 Business Type: 6HK03  
 EPA Id Number: Not reported  
 APN: 441-570-26-00  
 Last HMMD Inspection: Not reported  
 Permit Status: INAC  
 Permit Expiration: Not reported  
 Facility Owner: SECURITY PAC BK/JC FOSTER  
 Facility Address: 555 ANTON BL #300  
 Facility City: COSTA MESA  
 Facility State: CA  
 Facility Zip: 92626-  
 UST Owner: Not reported  
 Handle Regulated Hazmat: Not reported  
 Own Or Operate UST: Not reported  
 Subject To APSA: Not reported  
 Generate Haz Waste: Not reported  
 Treat Haz Waste: Not reported  
 Generate Medical Waste: Not reported

**UST:**

UST Name: UNDERGROUND TANK 132113 T001  
 Last Update: 2012-11-02 14:17:38  
 Permit Number: 132113  
 Tank Type: UNKNOWN

MAP FINDINGS

Map ID  
 Direction  
 Distance  
 Distance (ft.)Site

EDR ID Number  
 EPA ID Number

Database(s)

**CALIFORNIA SPORTS CARS (Continued)**

**S100735994**

Additional Id: AT2432  
 Capacity Gallons: 550  
 UST Contents: REGULAR UNLEADED  
 Other Content Info: REGULAR UNLEADED  
 Reg Status: REMOVED  
 Remove Close Date: 1991-11-20 00:00:00  
 Year Installed: Not reported  
 Pipe Type: Not reported  
 Delivery System: Not reported  
 Monitor Code: 90  
 UST Monitor Method: NO MONITORING ALTERNATIVE SELECTED. VERIFY AND ENTER MONITORING ALTERNATIVE DURING INSPECTION.

**SAN DIEGO CO. SAM:**

Case Number: H32113-001  
 Agency: DEH Site Assessment & Mitigation  
**Funding: LOP - Federal Fund**  
 Facility Type: Soils Only  
 Facility Status: Closed Case  
 Date: 2/17/1992  
 Date Began: 9/5/1991

104

**MIDAS MUFFLER SHOP  
 3848 CAMINO DEL RIO WEST  
 SAN DIEGO, CA 92110**

**RCRA-SQG 1000157534  
 CA SLIC CAD981166697  
 CA SWEEPS UST  
 CA San Diego Co. HMMD  
 CA SAN DIEGO CO. SAM**

**RCRA-SQG:**

Date form received by agency: 09/01/1996  
 Facility name: MIDAS MUFFLER SHOP  
 Facility address: 3848 CAMINO DEL RIO WEST  
 SAN DIEGO, CA 92110  
 EPA ID: CAD981166697  
 Contact: Not reported  
 Contact address: Not reported  
 Not reported  
 Contact country: US  
 Contact telephone: Not reported  
 Contact email: Not reported  
 EPA Region: 09  
 Classification: Small Small Quantity Generator  
 Description: Handler: generates more than 100 and less than 1000 kg of hazardous waste during any calendar month and accumulates less than 6000 kg of hazardous waste at any time; or generates 100 kg or less of hazardous waste during any calendar month, and accumulates more than 1000 kg of hazardous waste at any time

**Owner/Operator Summary:**

Owner/operator name: RA AND JOAN POLITTE  
 Owner/operator address: NOT REQUIRED  
 NOT REQUIRED, ME 99999  
 Owner/operator country: Not reported  
 Owner/operator telephone: (415) 555-1212  
 Legal status: Private  
 Owner/Operator Type: Owner

MAP FINDINGS

Map ID  
 Direction  
 Distance  
 Distance (ft.)Site

EDR ID Number

Database(s) EPA ID Number

**MIDAS MUFFLER SHOP (Continued)**

**1000157534**

Owner/Op start date: Not reported  
 Owner/Op end date: Not reported  
  
 Owner/operator name: NOT REQUIRED  
 Owner/operator address: NOT REQUIRED  
 NOT REQUIRED, ME 99999  
 Owner/operator country: Not reported  
 Owner/operator telephone: (415) 555-1212  
 Legal status: Private  
 Owner/Operator Type: Operator  
 Owner/Op start date: Not reported  
 Owner/Op end date: Not reported

Handler Activities Summary:

U.S. importer of hazardous waste: No  
 Mixed waste (haz. and radioactive): No  
 Recycler of hazardous waste: No  
 Transporter of hazardous waste: No  
 Treater, storer or disposer of HW: No  
 Underground injection activity: No  
 On-site burner exemption: No  
 Furnace exemption: No  
 Used oil fuel burner: No  
 Used oil processor: No  
 User oil refiner: No  
 Used oil fuel marketer to burner: No  
 Used oil Specification marketer: No  
 Used oil transfer facility: No  
 Used oil transporter: No

Historical Generators:

Date form received by agency: 09/07/1989  
 Site name: MIDAS MUFFLER SHOP  
 Classification: Large Quantity Generator

Violation Status: No violations found

SLIC:

Region: STATE  
**Facility Status: Completed - Case Closed**  
 Status Date: 09/14/1994  
 Global Id: T0608122857  
 Lead Agency: SAN DIEGO COUNTY LOP  
 Lead Agency Case Number: H30715-001  
 Latitude: 32.753784  
 Longitude: -117.2053  
 Case Type: Cleanup Program Site  
 Case Worker: Not reported  
 Local Agency: Not reported  
 RB Case Number: Not reported  
 File Location: Local Agency  
 Potential Media Affected: Soil  
 Potential Contaminants of Concern: Waste Oil / Motor / Hydraulic / Lubricating  
 Site History: Not reported

Click here to access the California GeoTracker records for this facility:

MAP FINDINGS

Map ID  
 Direction  
 Distance  
 Distance (ft.)Site

EDR ID Number

Database(s) EPA ID Number

**MIDAS MUFFLER SHOP (Continued)**

**1000157534**

**SWEEPS UST:**

Status: Not reported  
 Comp Number: 30715  
 Number: Not reported  
 Board Of Equalization: Not reported  
 Referral Date: Not reported  
 Action Date: Not reported  
 Created Date: Not reported  
 Owner Tank Id: Not reported  
 SWRCB Tank Id: 37-000-030715-000001  
 Tank Status: Not reported  
 Capacity: 260  
 Active Date: Not reported  
 Tank Use: PETROLEUM  
 STG: WASTE  
 Content: Not reported  
 Number Of Tanks: 1

**SAN DIEGO CO. HMMD:**

Facility Id: 130715  
 Business Type: 6HK03  
 EPA Id Number: Not reported  
 APN: 441-570-08-00  
 Last HMMD Inspection: Not reported  
 Permit Status: INAC  
 Permit Expiration: 01/31/2002  
 Facility Owner: MIDAS  
 Facility Address: 3848 W CAMINO DEL RIO  
 Facility City: SAN DIEGO  
 Facility State: CA  
 Facility Zip: 92110-4405  
 UST Owner: Not reported  
 Handle Regulated Hazmat: Not reported  
 Own Or Operate UST: Not reported  
 Subject To APSA: Not reported  
 Generate Haz Waste: Not reported  
 Treat Haz Waste: Not reported  
 Generate Medical Waste: Not reported

**UST:**

UST Name: UNDERGROUND TANK 130715 T001  
 Last Update: 2012-11-02 14:17:38  
 Permit Number: 130715  
 Tank Type: UNKNOWN  
 Additional Id: 00001  
 Capacity Gallons: 260  
 UST Contents: Not reported  
 Other Content Info: WASTE OIL  
 Reg Status: REMOVED  
 Remove Close Date: 1988-12-27 00:00:00  
 Year Installed: Not reported  
 Pipe Type: Not reported  
 Delivery System: Not reported  
 Monitor Code: 90  
 UST Monitor Method: NO MONITORING ALTERNATIVE SELECTED. VERIFY AND ENTER MONITORING ALTERNATIVE DURING INSPECTION.

MAP FINDINGS

Map ID  
 Direction  
 Distance  
 Distance (ft.)Site

EDR ID Number  
 EPA ID Number

Database(s)

**MIDAS MUFFLER SHOP (Continued)**

**1000157534**

SAN DIEGO CO. SAM:  
 Case Number: H30715-001  
 Agency: DEH Site Assessment & Mitigation  
**Funding: Private - VAP**  
 Facility Type: Soils Only  
 Facility Status: Closed Case  
 Date: 9/14/1994  
 Date Began: 9/14/1994

104

**COUNTY OF SD PSYCHIATRIC HOSP.  
 3851 ROSECRANS ST  
 SAN DIEGO, CA 92110**

**CA UST  
 CA SWEEPS UST  
 CA CHMIRS  
 CA San Diego Co. HMMD  
 CA SAN DIEGO CO. SAM**

**U003789838  
 N/A**

UST:  
 Facility ID: H26500  
 Permitting Agency: SAN DIEGO COUNTY  
 Latitude: 32.753913  
 Longitude: -117.200389

SWEEPS UST:  
 Status: Active  
 Comp Number: 26500  
 Number: 9  
 Board Of Equalization: 44-022035  
 Referral Date: Not reported  
 Action Date: 06-26-92  
 Created Date: 02-29-88  
 Owner Tank Id: Not reported  
 SWRCB Tank Id: 37-000-026500-000004  
 Tank Status: A  
 Capacity: 2000  
 Active Date: Not reported  
 Tank Use: M.V. FUEL  
 STG: P  
 Content: OTHER  
 Number Of Tanks: 1

CHMIRS:  
 OES Incident Number: 11-2153  
 OES notification: 04/03/2011  
 OES Date: Not reported  
 OES Time: Not reported  
 Incident Date: Not reported  
**Date Completed: Not reported**  
 Property Use: Not reported  
 Agency Id Number: Not reported  
 Agency Incident Number: Not reported  
 Time Notified: Not reported  
 Time Completed: Not reported  
 Surrounding Area: Not reported  
 Estimated Temperature: Not reported  
 Property Management: Not reported  
 More Than Two Substances Involved?: Not reported  
 Resp Agency Personnel # Of Decontaminated: Not reported



MAP FINDINGS

Map ID  
 Direction  
 Distance  
 Distance (ft.)Site

EDR ID Number  
 EPA ID Number

Database(s)

COUNTY OF SD PSYCHIATRIC HOSP. (Continued)

U003789838

Responding Agency Personel # Of Injuries: Not reported  
 Responding Agency Personel # Of Fatalities: Not reported  
 Others Number Of Decontaminated: Not reported  
 Others Number Of Injuries: Not reported  
 Others Number Of Fatalities: Not reported  
 Vehicle Make/year: Not reported  
 Vehicle License Number: Not reported  
 Vehicle State: Not reported  
 Vehicle Id Number: Not reported  
 CA DOT PUC/ICC Number: Not reported  
 Company Name: Not reported  
 Reporting Officer Name/ID: Not reported  
 Report Date: Not reported  
 Facility Telephone: Not reported  
 Waterway Involved: No  
 Waterway: Not reported  
 Spill Site: Merchant/Business  
 Cleanup By: Reporting Party  
 Containment: Not reported  
 What Happened: Not reported  
 Type: Not reported  
 Measure: Gal(s)  
 Other: Not reported  
 Date/Time: 1100  
 Year: 2011  
 Agency: City of San Diego  
 Incident Date: 4/3/2011  
 Admin Agency: San Diego County Health Services Department  
 Amount: Not reported  
 Contained: Yes  
 Site Type: Not reported  
 E Date: Not reported  
 Substance: Raw Sewage  
 Quantity Released: 120  
 Unknown: Not reported  
 Substance #2: Not reported  
 Substance #3: Not reported  
 Evacuations: Not reported  
 Number of Injuries: Not reported  
 Number of Fatalities: Not reported  
 #1 Pipeline: Not reported  
 #2 Pipeline: Not reported  
 #3 Pipeline: Not reported  
 #1 Vessel >= 300 Tons: Not reported  
 #2 Vessel >= 300 Tons: Not reported  
 #3 Vessel >= 300 Tons: Not reported  
 Evacs: Not reported  
 Injuries: Not reported  
 Fataals: Not reported  
 Comments: Not reported  
 Description: Caller states a sewer main line break resulted in the release of substance from a man hole. All of the release was cleaned up and recovered.

SAN DIEGO CO. HMMD:  
 Facility Id: 132542  
 Business Type: 6HK58

MAP FINDINGS

Map ID  
 Direction  
 Distance  
 Distance (ft.)Site

EDR ID Number  
 EPA ID Number

Database(s)

COUNTY OF SD PSYCHIATRIC HOSP. (Continued)

U003789838

EPA Id Number: CAL921125531  
 APN: 441-560-25-00  
 Last HMMD Inspection: 04/11/2012  
 Permit Status: OPEN  
 Permit Expiration: 03/31/2013  
 Facility Owner: COUNTY OF SAN DIEGO  
 Facility Address: 3851 ROSECRANS ST ROOM #9 MS: P579  
 Facility City: SAN DIEGO  
 Facility State: CA  
 Facility Zip: 92110  
 UST Owner: Not reported  
 Handle Regulated Hazmat: Y  
 Own Or Operate UST: Not reported  
 Subject To APSA: Not reported  
 Generate Haz Waste: Y  
 Treat Haz Waste: Not reported  
 Generate Medical Waste: Not reported

Active Permits:

Facility Id: 132542  
 Update Date: 11/02/2012  
 Case Number: 7440-59-7  
 Name: HELIUM GAS  
 Other Information: Not reported  
 Material Waste: Material  
 Hazardous Categories 1: PRESSURE RELEASE  
 Hazardous Categories 2: Not reported

Facility Id: 132542  
 Update Date: 11/02/2012  
 Case Number: Not reported  
 Name: WASTE 551 LABORATORY WASTE CHEMICALS  
 Other Information: TOXIC LIQUID / INSULIN  
 Material Waste: Waste  
 Hazardous Categories 1: Not reported  
 Hazardous Categories 2: Not reported

Facility Id: 132542  
 Update Date: 11/02/2012  
 Case Number: Not reported  
 Name: WASTE 551 LIQUID WASTE STAIN  
 Other Information: ETHYL ALCOHOL/ ACID  
 Material Waste: Waste  
 Hazardous Categories 1: Not reported  
 Hazardous Categories 2: Not reported

Facility Id: 132542  
 Update Date: 11/02/2012  
 Case Number: Not reported  
 Name: WASTE 905 INFECTIOUS WASTE, LAB  
 Other Information: ONSITE TREATMENT  
 Material Waste: Waste  
 Hazardous Categories 1: Not reported  
 Hazardous Categories 2: Not reported

Facility Id: 132542  
 Update Date: 11/02/2012  
 Case Number: 68476-34-6

MAP FINDINGS

Map ID  
 Direction  
 Distance  
 Distance (ft.)Site

EDR ID Number  
 EPA ID Number

Database(s)

COUNTY OF SD PSYCHIATRIC HOSP. (Continued)

U003789838

Name:	DIESEL
Other Information:	2 GENERATORS 250 & 750 GALLONS & 2 PORTABLES
Material Waste:	Material
Hazardous Categories 1:	FIRE
Hazardous Categories 2:	CHRONIC
Facility Id:	132542
Update Date:	11/02/2012
Case Number:	7782-44-7
Name:	OXYGEN GAS
Other Information:	Not reported
Material Waste:	Material
Hazardous Categories 1:	ACUTE
Hazardous Categories 2:	Not reported
Facility Id:	132542
Update Date:	11/02/2012
Case Number:	Not reported
Name:	WASTE 902 INFECTIOUS WASTE, SHARPS
Other Information:	SHARPS
Material Waste:	Waste
Hazardous Categories 1:	Not reported
Hazardous Categories 2:	Not reported
Facility Id:	132542
Update Date:	11/02/2012
Case Number:	Not reported
Name:	WASTE 212 ACETONE, XYLENE WASTE MIXTURE
Other Information:	Not reported
Material Waste:	Waste
Hazardous Categories 1:	Not reported
Hazardous Categories 2:	Not reported
Facility Id:	132542
Update Date:	11/02/2012
Case Number:	Not reported
Name:	WASTE 331 LIQUID WASTE STAIN
Other Information:	ETHYL ALCOHOL
Material Waste:	Waste
Hazardous Categories 1:	Not reported
Hazardous Categories 2:	Not reported
Facility Id:	132542
Update Date:	11/02/2012
Case Number:	Not reported
Name:	WASTE 551 LABORATORY WASTE CHEMICALS
Other Information:	GRAM STAIN WST-CRYSTAL VIDEK, SAFRANINE O-IODINE
Material Waste:	Waste
Hazardous Categories 1:	Not reported
Hazardous Categories 2:	Not reported
Facility Id:	132542
Update Date:	11/02/2012
Case Number:	Not reported
Name:	WASTE 551 LABORATORY WASTE CHEMICALS*
Other Information:	TOXIC LIQUID / NICOTINE
Material Waste:	Waste

MAP FINDINGS

Map ID  
 Direction  
 Distance  
 Distance (ft.)Site

EDR ID Number  
 EPA ID Number

Database(s)

COUNTY OF SD PSYCHIATRIC HOSP. (Continued)

U003789838

Hazardous Categories 1: Not reported  
 Hazardous Categories 2: Not reported

Violations Active Permits:

Facility Id: 132542  
 Update Date: 11/02/2012  
 Inspection Date: 11/16/2007  
 Violation Code: 6HV1014  
 Violation: HMBP INCOMPLETE/NOT AMENDED  
 Violation Citation: HMBP is incomplete/inadequate/not amended to reflect changes. 25504, 25505(a)(2) &/or 25509(a); 25505(b); 19 CCR 2729  
 Activity: ACTIVE

Facility Id: 132542  
 Update Date: 11/02/2012  
 Inspection Date: 11/16/2007  
 Violation Code: 6HV0225  
 Violation: ACCUMULATED HW>180 OR >270 DAYS  
 Violation Citation: Accumulated waste too long (>180 or 270 days). 66262.34(d), CFR 262.34(e)&(f), &/or 25201(a) [>90 days for AHW waste]  
 Activity: ACTIVE

Facility Id: 132542  
 Update Date: 11/02/2012  
 Inspection Date: 09/16/2005  
 Violation Code: 6HV4351  
 Violation: LQG:MWMP NOT SUBMITTED TO HMD  
 Violation Citation: Medical Waste Management Plan has not been submitted to County HMD (Initial Submission/updates)(LQG). 117960, 117970  
 Activity: ACTIVE

Facility Id: 132542  
 Update Date: 11/02/2012  
 Inspection Date: 09/16/2005  
 Violation Code: 6HV1006  
 Violation: HMBP: INVENTORY INADEQUATE  
 Violation Citation: Business Plan inventory does not list all hazardous materials on site in disclosable quantities. HSC 25504(a),25503.5  
 Activity: ACTIVE

Facility Id: 132542  
 Update Date: 11/02/2012  
 Inspection Date: 11/17/2006  
 Violation Code: 6HV4304  
 Violation: LQHE NOT OBTAINED FOR MEDWASTE  
 Violation Citation: Did not apply for and receive a limited-quantity hauling exemption for self-hauled medical waste (<20 pounds of waste per week). 118025, 118030(a)(1)  
 Activity: ACTIVE

Facility Id: 132542  
 Update Date: 11/02/2012  
 Inspection Date: 04/14/2011  
 Violation Code: 6HV0216  
 Violation: HAZMATS WITHOUT PROPER LABELS  
 Violation Citation: Hazardous materials have not been adequately labeled within 10 days & are now declared hazardous waste. HSC 25124(b)(3)(A) & 66262.34(f)

MAP FINDINGS

Map ID  
 Direction  
 Distance  
 Distance (ft.)Site

EDR ID Number  
 EPA ID Number

Database(s)

COUNTY OF SD PSYCHIATRIC HOSP. (Continued)

U003789838

Activity: ACTIVE

Facility Id: 132542  
 Update Date: 11/02/2012  
 Inspection Date: 04/14/2011  
 Violation Code: 6HV4353  
 Violation: LQG:NO MW DISPOSAL RECORDS FOR 3 YRS  
 Violation Citation: Generator did not retain on file disposal receipts and/or tracking documents for waste shipped offsite for at least 3 years (LQG). 117975

Activity: ACTIVE

Facility Id: 132542  
 Update Date: 11/02/2012  
 Inspection Date: 09/16/2005  
 Violation Code: 6HV4204  
 Violation: WARNING SIGN NOT POSTED  
 Violation Citation: MW designated accumulation area not posted with an approved and legible biohazardous waste "warning sign" in English and Spanish. 118310

Activity: ACTIVE

Facility Id: 132542  
 Update Date: 11/02/2012  
 Inspection Date: 11/17/2006  
 Violation Code: 6HV4211  
 Violation: RED BAGS NOT TIED OFF  
 Violation Citation: Red bags not tied-off to prevent leakage or expulsion of contents during handling and storage. 118280(a)

Activity: ACTIVE

Facility Id: 132542  
 Update Date: 11/02/2012  
 Inspection Date: 04/14/2011  
 Violation Code: 6HV0217  
 Violation: HAZMAT CON. NOT REPACKAGED WI 96 HRS.  
 Violation Citation: Failed to repackage damaged/deteriorated hazardous material container within 96 hours. 25124(b)(3)(B) & 66262.34(f)

Activity: ACTIVE

Facility Id: 132542  
 Update Date: 11/02/2012  
 Inspection Date: 11/16/2007  
 Violation Code: 6HV4304  
 Violation: LQHE NOT OBTAINED FOR MEDWASTE  
 Violation Citation: Did not apply for and receive a limited-quantity hauling exemption for self-hauled medical waste (<20 pounds of waste per week). 118025, 118030(a)(1)

Activity: ACTIVE

Facility Id: 132542  
 Update Date: 11/02/2012  
 Inspection Date: 11/17/2006  
 Violation Code: 6HV4213  
 Violation: NO LABEL: LIDS/SIDES OF CONTAINER  
 Violation Citation: Did not label waste container/bin on the lid and side so as to be clearly visible. 118280(b)

Activity: ACTIVE

MAP FINDINGS

Map ID  
 Direction  
 Distance  
 Distance (ft.)Site

EDR ID Number  
 EPA ID Number

Database(s)

COUNTY OF SD PSYCHIATRIC HOSP. (Continued)

U003789838

Facility Id: 132542  
 Update Date: 11/02/2012  
 Inspection Date: 04/14/2011  
 Violation Code: 6HV0227  
 Violation: HAZWASTE TANK/CONTAINER W/O LABEL/DATE  
 Violation Citation: Failed to properly label/date hazardous waste container &/or tank. 66262.34(f)  
 Activity: ACTIVE

Facility Id: 132542  
 Update Date: 11/02/2012  
 Inspection Date: 04/14/2011  
 Violation Code: 6HV1014  
 Violation: HMBP INCOMPLETE/NOT AMENDED  
 Violation Citation: HMBP is incomplete/inadequate/not amended to reflect changes. 25504, 25505(a)(2) &/or 25509(a); 25505(b); 19 CCR 2729  
 Activity: ACTIVE

Facility Id: 132542  
 Update Date: 11/02/2012  
 Inspection Date: 09/16/2005  
 Violation Code: 6HV4213  
 Violation: NO LABEL: LIDS/SIDES OF CONTAINER  
 Violation Citation: Did not label waste container/bin on the lid and side so as to be clearly visible. 118280(b)  
 Activity: ACTIVE

Facility Id: 132542  
 Update Date: 11/02/2012  
 Inspection Date: 04/11/2012  
 Violation Code: 6HV0225  
 Violation: ACCUMULATED HW>180 OR >270 DAYS  
 Violation Citation: Accumulated waste too long (>180 or 270 days). 66262.34(d), CFR 262.34(e)&(f), &/or 25201(a) [>90 days for AHW waste]  
 Activity: ACTIVE

Facility Id: 132542  
 Update Date: 11/02/2012  
 Inspection Date: 11/16/2007  
 Violation Code: 6HV0227  
 Violation: HAZWASTE TANK/CONTAINER W/O LABEL/DATE  
 Violation Citation: Failed to properly label/date hazardous waste container &/or tank. 66262.34(f)  
 Activity: ACTIVE

Facility Id: 132542  
 Update Date: 11/02/2012  
 Inspection Date: 09/16/2005  
 Violation Code: 6HV4501  
 Violation: NO TREATMENT PERMIT FOR MEDICAL WASTE  
 Violation Citation: Operator has not obtained/renewed an onsite medical waste treatment permit from the County. 117950, 118130, 118135, 65620, 65623  
 Activity: ACTIVE

Facility Id: 132542  
 Update Date: 11/02/2012  
 Inspection Date: 09/16/2005

MAP FINDINGS

Map ID  
 Direction  
 Distance  
 Distance (ft.)Site

EDR ID Number  
 EPA ID Number

Database(s)

COUNTY OF SD PSYCHIATRIC HOSP. (Continued)

U003789838

Violation Code: 6HV4209  
 Violation: NO GENERATOR'S INFO ON RED BAGS/SHARPS  
 Violation Citation: Red bags, sharps containers not labeled with generator's name, address, and phone number. 68.1205  
 Activity: ACTIVE

Facility Id: 132542  
 Update Date: 11/02/2012  
 Inspection Date: 09/16/2005  
 Violation Code: 6HV4422  
 Violation: PHARM WASTE NOT PROPERLY LABELED  
 Violation Citation: Generator did not properly label container holding pharmaceutical waste with the words -incineration only- or other approved markings on the lid and side. 118275(g)  
 Activity: ACTIVE

Facility Id: 132542  
 Update Date: 11/02/2012  
 Inspection Date: 04/14/2011  
 Violation Code: 6HV0138  
 Violation: NO TSDF SIGNED MANIFEST ONSITE  
 Violation Citation: Generator has not maintained the required signed copy of the hazardous waste manifest from the TSD facility on site for review. CCR 66262.40(a)  
 Activity: ACTIVE

Facility Id: 132542  
 Update Date: 11/02/2012  
 Inspection Date: 11/16/2007  
 Violation Code: 6HV4253  
 Violation: THERMOM: NO ANNUAL CALIBRATION  
 Violation Citation: Did not have recording thermometer checked for calibration annually. 118215(2)(B)  
 Activity: ACTIVE

Facility Id: 132542  
 Update Date: 11/02/2012  
 Inspection Date: 09/16/2005  
 Violation Code: 6HV0202  
 Violation: WASTE CONTAINER W/O LABELS  
 Violation Citation: Hazardous waste containers &/or tanks are missing labels, accumulation date and/or are improperly labeled. CCR 66262.34(a)(2); 66262.34(a)(3) & 66262.34(f)  
 Activity: ACTIVE

Facility Id: 132542  
 Update Date: 11/02/2012  
 Inspection Date: 11/17/2006  
 Violation Code: 6HV0133  
 Violation: MANIFEST COPY NOT SENT TO DTSC  
 Violation Citation: Generator of hazardous waste has not sent the appropriate copy of the manifest to DTSC/Cal-EPA. CCR 66262.23(a)(4)  
 Activity: ACTIVE

Facility Id: 132542  
 Update Date: 11/02/2012  
 Inspection Date: 04/14/2011

MAP FINDINGS

Map ID  
 Direction  
 Distance  
 Distance (ft.)Site

EDR ID Number  
 EPA ID Number

Database(s)

COUNTY OF SD PSYCHIATRIC HOSP. (Continued)

U003789838

Violation Code: 6HV4254  
 Violation: THERMOM: NO CALIBRATION RECORDS -3YRS  
 Violation Citation: Generator did not maintain records of annual thermometer calibration checks onsite for at least the past 3 years. 118215(2)(B)  
 Activity: ACTIVE

Facility Id: 132542  
 Update Date: 11/02/2012  
 Inspection Date: 11/16/2007  
 Violation Code: 6HV1018  
 Violation: INVENTORY INCOMPLETE/NOT AMENDED  
 Violation Citation: Inventory not amended for 100% increase of hazardous material onsite or inventory is incomplete. 25509, 25510  
 Activity: ACTIVE

Facility Id: 132542  
 Update Date: 11/02/2012  
 Inspection Date: 04/14/2011  
 Violation Code: 6HV0225  
 Violation: ACCUMULATED HW>180 OR >270 DAYS  
 Violation Citation: Accumulated waste too long (>180 or 270 days). 66262.34(d), CFR 262.34(e)&(f), &/or 25201(a) [>90 days for AHW waste]  
 Activity: ACTIVE

SAN DIEGO CO. SAM:

Case Number: TS-1987-01-001  
 Agency: DEH Site Assessment & Mitigation  
**Funding: County of San Diego**  
 Facility Type: TS  
 Facility Status: Closed Case  
 Date: 6/10/1987  
 Date Began: 2/20/1987

104

**CALLAHAN BROS CONSTRUCTION**  
**3025 MOORE ST**  
**SAN DIEGO, CA 92110**

**CA HIST CORTESE S100731976**  
**CA LUST N/A**  
**CA SWEEPS UST**  
**CA San Diego Co. HMMD**  
**CA SAN DIEGO CO. SAM**

HIST CORTESE:

Region: CORTESE  
 Facility County Code: 37  
 Reg By: LTNKA  
 Reg Id: 9UT1069

LUST:

Region: STATE  
 Global Id: T0607300081  
 Latitude: 32.7541505  
 Longitude: -117.203024  
 Case Type: LUST Cleanup Site  
 Status: Completed - Case Closed  
 Status Date: 09/26/1988  
 Lead Agency: SAN DIEGO COUNTY LOP  
 Case Worker: Not reported  
 Local Agency: Not reported



MAP FINDINGS

Map ID  
 Direction  
 Distance  
 Distance (ft.)Site

EDR ID Number  
 EPA ID Number

Database(s)

**CALLAHAN BROS CONSTRUCTION (Continued)**

**S100731976**

RB Case Number: 9UT1069  
 LOC Case Number: H21159-001  
 File Location: Local Agency  
 Potential Media Affect: Not reported  
 Potential Contaminants of Concern: Not reported  
 Site History: Not reported

[Click here to access the California GeoTracker records for this facility:](#)

Status History:

Global Id: T0607300081  
 Status: Open - Case Begin Date  
 Status Date: 08/31/1988

Global Id: T0607300081  
 Status: Completed - Case Closed  
 Status Date: 09/26/1988

LUST REG 9:

Region: 9  
 Status: Case Closed  
 Case Number: 9UT1069  
 Local Case: H21159-001  
 Substance: Gasoline  
 Qty Leaked: Not reported  
 Abate Method: No Action Required - incident is minor, requiring no remedial action  
 Local Agency: San Diego  
 How Found: Tank Closure  
 How Stopped: Close Tank  
 Source: Tank  
 Cause: Corrosion  
 Lead Agency: Local Agency  
 Case Type: Soil only  
 Date Found: 08/16/1988  
 Date Stopped: 08/16/1988  
 Confirm Date: / /  
 Submit Workplan: Not reported  
 Prelim Assess: 09/01/1988  
 Desc Pollution: Not reported  
 Remed Plan: / /  
 Remed Action: Not reported  
 Began Monitor: Not reported  
 Release Date: 09/01/1988  
 Enforce Date: Not reported  
 Closed Date: 9/26/88  
 Enforce Type: Not reported  
 Pilot Program: LOP  
 Basin Number: Not reported  
 GW Depth: 20 F  
 Beneficial Use: Not reported  
 NPDES Number: Not reported  
 Priority: Low priority. Priority ranking can change over time.  
 File Disp: File discarded, case closed  
 Interim Remedial Actions: Yes  
 Cleanup and Abatement order Number: Not reported  
 Waste Discharge Requirement Number: Not reported

MAP FINDINGS

Map ID  
 Direction  
 Distance  
 Distance (ft.)Site

EDR ID Number

Database(s) EPA ID Number

**CALLAHAN BROS CONSTRUCTION (Continued)**

**S100731976**

SWEEPS UST:

Status: Active  
 Comp Number: 21159  
 Number: 9  
 Board Of Equalization: 44-023462  
 Referral Date: Not reported  
 Action Date: 06-26-92  
 Created Date: 02-29-88  
 Owner Tank Id: Not reported  
 SWRCB Tank Id: Not reported  
 Tank Status: Not reported  
 Capacity: Not reported  
 Active Date: Not reported  
 Tank Use: Not reported  
 STG: Not reported  
 Content: Not reported  
 Number Of Tanks: Not reported

Status: Not reported  
 Comp Number: 21159  
 Number: Not reported  
 Board Of Equalization: 44-023462  
 Referral Date: Not reported  
 Action Date: Not reported  
 Created Date: Not reported  
 Owner Tank Id: Not reported  
 SWRCB Tank Id: 37-000-021159-000001  
 Tank Status: Not reported  
 Capacity: 1000  
 Active Date: Not reported  
 Tank Use: M.V. FUEL  
 STG: PRODUCT  
 Content: LEADED  
 Number Of Tanks: 4

Status: Not reported  
 Comp Number: 21159  
 Number: Not reported  
 Board Of Equalization: 44-023462  
 Referral Date: Not reported  
 Action Date: Not reported  
 Created Date: Not reported  
 Owner Tank Id: Not reported  
 SWRCB Tank Id: 37-000-021159-000002  
 Tank Status: Not reported  
 Capacity: 1000  
 Active Date: Not reported  
 Tank Use: PETROLEUM  
 STG: WASTE  
 Content: Not reported  
 Number Of Tanks: Not reported

Status: Not reported  
 Comp Number: 21159  
 Number: Not reported  
 Board Of Equalization: 44-023462  
 Referral Date: Not reported

MAP FINDINGS

Map ID  
 Direction  
 Distance  
 Distance (ft.)Site

EDR ID Number

Database(s) EPA ID Number

**CALLAHAN BROS CONSTRUCTION (Continued)**

**S100731976**

Action Date: Not reported  
 Created Date: Not reported  
 Owner Tank Id: Not reported  
 SWRCB Tank Id: 37-000-021159-000003  
 Tank Status: Not reported  
 Capacity: 1000  
 Active Date: Not reported  
 Tank Use: M.V. FUEL  
 STG: PRODUCT  
 Content: OTHER  
 Number Of Tanks: Not reported

Status: Not reported  
 Comp Number: 21159  
 Number: Not reported  
 Board Of Equalization: 44-023462  
 Referral Date: Not reported  
 Action Date: Not reported  
 Created Date: Not reported  
 Owner Tank Id: Not reported  
 SWRCB Tank Id: 37-000-021159-000004  
 Tank Status: Not reported  
 Capacity: 1000  
 Active Date: Not reported  
 Tank Use: M.V. FUEL  
 STG: PRODUCT  
 Content: LEADED  
 Number Of Tanks: Not reported

**SAN DIEGO CO. HMMD:**

Facility Id: 121159  
 Business Type: Not reported  
 EPA Id Number: Not reported  
 APN: 441-570-15-00  
 Last HMMD Inspection: Not reported  
 Permit Status: INAC  
 Permit Expiration: Not reported  
 Facility Owner: CALLAHAN BROS  
 Facility Address: 3025 MOORE ST  
 Facility City: SAN DIEGO  
 Facility State: CA  
 Facility Zip: 92110-3119  
 UST Owner: CALLAHAN BROS  
 Handle Regulated Hazmat: Not reported  
 Own Or Operate UST: Not reported  
 Subject To APSA: Not reported  
 Generate Haz Waste: Not reported  
 Treat Haz Waste: Not reported  
 Generate Medical Waste: Not reported

**UST:**

UST Name: UNDERGROUND TANK 121159 T001  
 Last Update: 2012-11-02 14:17:38  
 Permit Number: 121159  
 Tank Type: SINGLE WALL  
 Additional Id: 1  
 Capacity Gallons: 1000

MAP FINDINGS

Map ID  
 Direction  
 Distance  
 Distance (ft.)Site

EDR ID Number  
 EPA ID Number

Database(s)

**CALLAHAN BROS CONSTRUCTION (Continued)**

**S100731976**

UST Contents: LEADED  
 Other Content Info: LEADED  
 Reg Status: REMOVED  
 Remove Close Date: 1988-08-16 00:00:00  
 Year Installed: Not reported  
 Pipe Type: Not reported  
 Delivery System: Not reported  
 Monitor Code: 90  
 UST Monitor Method: NO MONITORING ALTERNATIVE SELECTED. VERIFY AND ENTER MONITORING ALTERNATIVE DURING INSPECTION.

UST Name: UNDERGROUND TANK 121159 T002  
 Last Update: 2012-11-02 14:17:38  
 Permit Number: 121159  
 Tank Type: SINGLE WALL  
 Additional Id: 2  
 Capacity Gallons: 1000  
 UST Contents: Not reported  
 Other Content Info: WASTE OIL  
 Reg Status: REMOVED  
 Remove Close Date: 1988-08-16 00:00:00  
 Year Installed: Not reported  
 Pipe Type: Not reported  
 Delivery System: Not reported  
 Monitor Code: 90  
 UST Monitor Method: NO MONITORING ALTERNATIVE SELECTED. VERIFY AND ENTER MONITORING ALTERNATIVE DURING INSPECTION.

UST Name: UNDERGROUND TANK 121159 T003  
 Last Update: 2012-11-02 14:17:38  
 Permit Number: 121159  
 Tank Type: SINGLE WALL  
 Additional Id: 3  
 Capacity Gallons: 1000  
 UST Contents: DIESEL  
 Other Content Info: DIESEL  
 Reg Status: REMOVED  
 Remove Close Date: 1988-08-16 00:00:00  
 Year Installed: Not reported  
 Pipe Type: Not reported  
 Delivery System: Not reported  
 Monitor Code: 90  
 UST Monitor Method: NO MONITORING ALTERNATIVE SELECTED. VERIFY AND ENTER MONITORING ALTERNATIVE DURING INSPECTION.

UST Name: UNDERGROUND TANK 121159 T004  
 Last Update: 2012-11-02 14:17:38  
 Permit Number: 121159  
 Tank Type: SINGLE WALL  
 Additional Id: 4  
 Capacity Gallons: 1000  
 UST Contents: LEADED  
 Other Content Info: LEADED  
 Reg Status: REMOVED  
 Remove Close Date: 1988-08-16 00:00:00  
 Year Installed: Not reported  
 Pipe Type: Not reported

MAP FINDINGS

Map ID  
 Direction  
 Distance  
 Distance (ft.)Site

EDR ID Number  
 EPA ID Number

Database(s)

**CALLAHAN BROS CONSTRUCTION (Continued)**

**S100731976**

Delivery System: Not reported  
 Monitor Code: 90  
 UST Monitor Method: NO MONITORING ALTERNATIVE SELECTED. VERIFY AND ENTER MONITORING ALTERNATIVE DURING INSPECTION.

**SAN DIEGO CO. SAM:**

Case Number: H21159-001  
 Agency: DEH Site Assessment & Mitigation  
**Funding: LOP - State Fund**  
 Facility Type: Soils Only  
 Facility Status: Closed Case  
 Date: 9/26/1988  
 Date Began: 8/16/1988

104

**ARCO SERVICE STATION  
 3720 CAMINO DEL RIO W  
 SAN DIEGO, CA 92110**

**CA LUST S100729150  
 CA SWEEPS UST N/A  
 CA SAN DIEGO CO. SAM**

**LUST REG 9:**

Region: 9  
 Status: Remedial action (cleanup) Underway  
 Case Number: 9UT41  
 Local Case: NT0037  
 Substance: Gasoline  
 Qty Leaked: Not reported  
 Abate Method: Not reported  
 Local Agency: San Diego  
 How Found: Tank Closure  
 How Stopped: Not reported  
 Source: Piping  
 Cause: Not reported  
 Lead Agency: Local Agency  
 Case Type: Aquifer affected  
 Date Found: / /  
 Date Stopped: / /  
 Confirm Date: / /  
 Submit Workplan: Not reported  
 Prelim Assess: / /  
 Desc Pollution: Not reported  
 Remed Plan: / /  
 Remed Action: 9/6/84  
 Began Monitor: Not reported  
 Release Date: 09/07/1984  
 Enforce Date: Not reported  
 Closed Date: Not reported  
 Enforce Type: Not reported  
 Pilot Program: LOP  
 Basin Number: 907.11  
 GW Depth: Not reported  
 Beneficial Use: Municipal groundwater use  
 NPDES Number: Not reported  
 Priority: Not reported  
 File Dispn: Not reported  
 Interim Remedial Actions: Yes  
 Cleanup and Abatement order Number: Not reported  
 Waste Discharge Requirement Number: Not reported

MAP FINDINGS

Map ID  
 Direction  
 Distance  
 Distance (ft.)Site

EDR ID Number

Database(s) EPA ID Number

**ARCO SERVICE STATION (Continued)**

**S100729150**

SWEEPS UST:

Status: Active  
 Comp Number: 13263  
 Number: 9  
 Board Of Equalization: 44-022742  
 Referral Date: Not reported  
 Action Date: 06-26-92  
 Created Date: 02-29-88  
 Owner Tank Id: Not reported  
 SWRCB Tank Id: Not reported  
 Tank Status: Not reported  
 Capacity: Not reported  
 Active Date: Not reported  
 Tank Use: Not reported  
 STG: Not reported  
 Content: Not reported  
 Number Of Tanks: Not reported

Status: Not reported  
 Comp Number: 13263  
 Number: Not reported  
 Board Of Equalization: 44-022742  
 Referral Date: Not reported  
 Action Date: Not reported  
 Created Date: Not reported  
 Owner Tank Id: Not reported  
 SWRCB Tank Id: 37-000-013263-000001  
 Tank Status: Not reported  
 Capacity: 6000  
 Active Date: Not reported  
 Tank Use: M.V. FUEL  
 STG: PRODUCT  
 Content: REG UNLEADED  
 Number Of Tanks: 4

Status: Not reported  
 Comp Number: 13263  
 Number: Not reported  
 Board Of Equalization: 44-022742  
 Referral Date: Not reported  
 Action Date: Not reported  
 Created Date: Not reported  
 Owner Tank Id: Not reported  
 SWRCB Tank Id: 37-000-013263-000002  
 Tank Status: Not reported  
 Capacity: 6000  
 Active Date: Not reported  
 Tank Use: M.V. FUEL  
 STG: PRODUCT  
 Content: LEADED  
 Number Of Tanks: Not reported

Status: Not reported  
 Comp Number: 13263  
 Number: Not reported  
 Board Of Equalization: 44-022742  
 Referral Date: Not reported

MAP FINDINGS

Map ID  
 Direction  
 Distance  
 Distance (ft.)Site

EDR ID Number  
 EPA ID Number

Database(s)

**ARCO SERVICE STATION (Continued)**

**S100729150**

Action Date: Not reported  
 Created Date: Not reported  
 Owner Tank Id: Not reported  
 SWRCB Tank Id: 37-000-013263-000003  
 Tank Status: Not reported  
 Capacity: 4000  
 Active Date: Not reported  
 Tank Use: M.V. FUEL  
 STG: PRODUCT  
 Content: LEADED  
 Number Of Tanks: Not reported

Status: Not reported  
 Comp Number: 13263  
 Number: Not reported  
 Board Of Equalization: 44-022742  
 Referral Date: Not reported  
 Action Date: Not reported  
 Created Date: Not reported  
 Owner Tank Id: Not reported  
 SWRCB Tank Id: 37-000-013263-000004  
 Tank Status: Not reported  
 Capacity: 4000  
 Active Date: Not reported  
 Tank Use: M.V. FUEL  
 STG: PRODUCT  
 Content: REG UNLEADED  
 Number Of Tanks: Not reported

**SAN DIEGO CO. SAM:**

Case Number: H13263-001  
 Agency: CA Regional Water Quality Control Board  
**Funding: Non Billable**  
 Facility Type: Complaint  
 Facility Status: Closed Case  
 Date: 6/7/2002  
 Date Began: 9/6/1984

104

**TEXACO/CAMINO DEL RIO WEST  
 3711 CAMINO DEL RIO W  
 SAN DIEGO, CA 92110**

**CA LUST S103286516  
 N/A**

**LUST REG 9:**

Region: 9  
 Status: Preliminary site assessment underway  
 Case Number: 9UT3658  
 Local Case: H21148-005  
 Substance: Waste Oil  
 Qty Leaked: 0  
 Abate Method: Not reported  
 Local Agency: San Diego  
 How Found: Tank Closure  
 How Stopped: Close Tank  
 Source: Unknown  
 Cause: Unknown  
 Lead Agency: Local Agency  
 Case Type: Soil only

MAP FINDINGS

Map ID  
 Direction  
 Distance  
 Distance (ft.)Site

EDR ID Number  
 EPA ID Number

Database(s)

**TEXACO/CAMINO DEL RIO WEST (Continued)**

**S103286516**

Date Found: 03/17/1998  
 Date Stopped: 03/17/1998  
 Confirm Date: / /  
 Submit Workplan: Not reported  
 Prelim Assess: 06/09/1998  
 Desc Pollution: Not reported  
 Remed Plan: / /  
 Remed Action: Not reported  
 Began Monitor: Not reported  
 Release Date: 05/07/1998  
 Enforce Date: Not reported  
 Closed Date: Not reported  
 Enforce Type: Not reported  
 Pilot Program: LOP  
 Basin Number: 907.11  
 GW Depth: Not reported  
 Beneficial Use: No Beneficial groundwater use  
 NPDES Number: Not reported  
 Priority: 3A  
 File Dispn: Administratively opened on database, however no file physically exists  
 Interim Remedial Actions: Not reported  
 Cleanup and Abatement order Number: Not reported  
 Waste Discharge Requirement Number: Not reported

104

**TEXACO SERVICE STATION  
 3711 CAMINO DEL RIO W  
 SAN DIEGO, CA 92116**

**CA LUST  
 CA SWEEPS UST  
 CA EMI  
 CA SAN DIEGO CO. SAM**

**S100731967  
 N/A**

LUST REG 9:

Region: 9  
 Status: Case Closed  
 Case Number: 9UT2537  
 Local Case: H21148-003  
 Substance: 0  
 Qty Leaked: 0  
 Abate Method: Not reported  
 Local Agency: San Diego  
 How Found: Subsurface Monitoring  
 How Stopped: Not reported  
 Source: Piping  
 Cause: Loose Fitting  
 Lead Agency: Local Agency  
 Case Type: Soil only  
 Date Found: 12/12/1986  
 Date Stopped: / /  
 Confirm Date: / /  
 Submit Workplan: Not reported  
 Prelim Assess: / /  
 Desc Pollution: Not reported  
 Remed Plan: / /  
 Remed Action: Not reported  
 Began Monitor: Not reported  
 Release Date: 12/12/1986  
 Enforce Date: Not reported  
 Closed Date: 1/20/87  
 Enforce Type: Not reported  
 Pilot Program: LOP



MAP FINDINGS

Map ID  
 Direction  
 Distance  
 Distance (ft.)Site

EDR ID Number

Database(s) EPA ID Number

**TEXACO SERVICE STATION (Continued)**

**S100731967**

Basin Number: 907.11  
 GW Depth: 7'  
 Beneficial Use: Not reported  
 NPDES Number: Not reported  
 Priority: Low priority. Priority ranking can change over time.  
 File Disp: File discarded, case closed  
 Interim Remedial Actions: No  
 Cleanup and Abatement order Number: Not reported  
 Waste Discharge Requirement Number: Not reported

Region: 9  
 Status: Case Closed  
 Case Number: 9UT552  
 Local Case: H21148-002  
 Substance: Waste Oil  
 Qty Leaked: Not reported  
 Abate Method: Not reported  
 Local Agency: San Diego  
 How Found: Tank Closure  
 How Stopped: Close Tank  
 Source: Tank  
 Cause: Corrosion  
 Lead Agency: Regional Board  
 Case Type: Soil only  
 Date Found: 08/08/1986  
 Date Stopped: 08/08/1986  
 Confirm Date: / /  
 Submit Workplan: Not reported  
 Prelim Assess: 09/02/1986  
 Desc Pollution: Not reported  
 Remed Plan: / /  
 Remed Action: Not reported  
 Began Monitor: Not reported  
 Release Date: 08/08/1986  
 Enforce Date: Not reported  
 Closed Date: 10/6/93  
 Enforce Type: Not reported  
 Pilot Program: UST  
 Basin Number: 907.11  
 GW Depth: 7'  
 Beneficial Use: Municipal groundwater use  
 NPDES Number: Not reported  
 Priority: Not reported  
 File Disp: File archived, case closed and file moved to storage  
 Interim Remedial Actions: Yes  
 Cleanup and Abatement order Number: Not reported  
 Waste Discharge Requirement Number: Not reported

**SWEEPS UST:**

Status: Active  
 Comp Number: 21148  
 Number: 9  
 Board Of Equalization: 44-023454  
 Referral Date: Not reported  
 Action Date: 06-26-92  
 Created Date: 02-29-88  
 Owner Tank Id: Not reported

MAP FINDINGS

Map ID  
 Direction  
 Distance  
 Distance (ft.)Site

EDR ID Number  
 EPA ID Number

Database(s)

**TEXACO SERVICE STATION (Continued)**

**S100731967**

SWRCB Tank Id: 37-000-021148-000002  
 Tank Status: A  
 Capacity: 10000  
 Active Date: Not reported  
 Tank Use: M.V. FUEL  
 STG: P  
 Content: LEADED  
 Number Of Tanks: 5

Status: Active  
 Comp Number: 21148  
 Number: 9  
 Board Of Equalization: 44-023454  
 Referral Date: Not reported  
 Action Date: 06-26-92  
 Created Date: 02-29-88  
 Owner Tank Id: Not reported  
 SWRCB Tank Id: 37-000-021148-000003  
 Tank Status: A  
 Capacity: 10000  
 Active Date: Not reported  
 Tank Use: M.V. FUEL  
 STG: P  
 Content: REG UNLEADED  
 Number Of Tanks: Not reported

Status: Active  
 Comp Number: 21148  
 Number: 9  
 Board Of Equalization: 44-023454  
 Referral Date: Not reported  
 Action Date: 06-26-92  
 Created Date: 02-29-88  
 Owner Tank Id: Not reported  
 SWRCB Tank Id: 37-000-021148-000004  
 Tank Status: A  
 Capacity: 10000  
 Active Date: Not reported  
 Tank Use: M.V. FUEL  
 STG: P  
 Content: REG UNLEADED  
 Number Of Tanks: Not reported

Status: Active  
 Comp Number: 21148  
 Number: 9  
 Board Of Equalization: 44-023454  
 Referral Date: Not reported  
 Action Date: 06-26-92  
 Created Date: 02-29-88  
 Owner Tank Id: Not reported  
 SWRCB Tank Id: 37-000-021148-000005  
 Tank Status: A  
 Capacity: 12000  
 Active Date: Not reported  
 Tank Use: M.V. FUEL  
 STG: P

MAP FINDINGS

Map ID  
 Direction  
 Distance  
 Distance (ft.)Site

EDR ID Number  
 EPA ID Number

Database(s)

**TEXACO SERVICE STATION (Continued)**

**S100731967**

Content:	OTHER
Number Of Tanks:	Not reported
Status:	Active
Comp Number:	21148
Number:	9
Board Of Equalization:	44-023454
Referral Date:	Not reported
Action Date:	06-26-92
Created Date:	02-29-88
Owner Tank Id:	Not reported
SWRCB Tank Id:	37-000-021148-000006
Tank Status:	A
Capacity:	550
Active Date:	Not reported
Tank Use:	PETROLEUM
STG:	W
Content:	Not reported
Number Of Tanks:	Not reported
Status:	Not reported
Comp Number:	21148
Number:	Not reported
Board Of Equalization:	44-023454
Referral Date:	Not reported
Action Date:	Not reported
Created Date:	Not reported
Owner Tank Id:	Not reported
SWRCB Tank Id:	37-000-021148-000001
Tank Status:	Not reported
Capacity:	150
Active Date:	Not reported
Tank Use:	PETROLEUM
STG:	WASTE
Content:	Not reported
Number Of Tanks:	1

EMI:

Year:	2000
County Code:	37
Air Basin:	SD
Facility ID:	4639
Air District Name:	SD
SIC Code:	5541
Air District Name:	SAN DIEGO COUNTY APCD
Community Health Air Pollution Info System:	Not reported
Consolidated Emission Reporting Rule:	Not reported
Total Organic Hydrocarbon Gases Tons/Yr:	3
Reactive Organic Gases Tons/Yr:	3
Carbon Monoxide Emissions Tons/Yr:	0
NOX - Oxides of Nitrogen Tons/Yr:	0
SOX - Oxides of Sulphur Tons/Yr:	0
Particulate Matter Tons/Yr:	0
Part. Matter 10 Micrometers & Smllr Tons/Yr:	0
Year:	2001
County Code:	37

MAP FINDINGS

Map ID  
 Direction  
 Distance  
 Distance (ft.)Site

EDR ID Number  
 EPA ID Number

Database(s)

**TEXACO SERVICE STATION (Continued)**

**S100731967**

Air Basin: SD  
 Facility ID: 4639  
 Air District Name: SD  
 SIC Code: 5541  
 Air District Name: SAN DIEGO COUNTY APCD  
 Community Health Air Pollution Info System: Not reported  
 Consolidated Emission Reporting Rule: Not reported  
 Total Organic Hydrocarbon Gases Tons/Yr: 3  
 Reactive Organic Gases Tons/Yr: 3  
 Carbon Monoxide Emissions Tons/Yr: 0  
 NOX - Oxides of Nitrogen Tons/Yr: 0  
 SOX - Oxides of Sulphur Tons/Yr: 0  
 Particulate Matter Tons/Yr: 0  
 Part. Matter 10 Micrometers & Smlr Tons/Yr: 0

Year: 2002  
 County Code: 37  
 Air Basin: SD  
 Facility ID: 4639  
 Air District Name: SD  
 SIC Code: 5541  
 Air District Name: SAN DIEGO COUNTY APCD  
 Community Health Air Pollution Info System: Not reported  
 Consolidated Emission Reporting Rule: Not reported  
 Total Organic Hydrocarbon Gases Tons/Yr: 3  
 Reactive Organic Gases Tons/Yr: 3  
 Carbon Monoxide Emissions Tons/Yr: 0  
 NOX - Oxides of Nitrogen Tons/Yr: 0  
 SOX - Oxides of Sulphur Tons/Yr: 0  
 Particulate Matter Tons/Yr: 0  
 Part. Matter 10 Micrometers & Smlr Tons/Yr: 0

Year: 2003  
 County Code: 37  
 Air Basin: SD  
 Facility ID: 4639  
 Air District Name: SD  
 SIC Code: 5541  
 Air District Name: SAN DIEGO COUNTY APCD  
 Community Health Air Pollution Info System: Not reported  
 Consolidated Emission Reporting Rule: Not reported  
 Total Organic Hydrocarbon Gases Tons/Yr: 3  
 Reactive Organic Gases Tons/Yr: 3  
 Carbon Monoxide Emissions Tons/Yr: 0  
 NOX - Oxides of Nitrogen Tons/Yr: 0  
 SOX - Oxides of Sulphur Tons/Yr: 0  
 Particulate Matter Tons/Yr: 0  
 Part. Matter 10 Micrometers & Smlr Tons/Yr: 0

Year: 2004  
 County Code: 37  
 Air Basin: SD  
 Facility ID: 4639  
 Air District Name: SD  
 SIC Code: 5541  
 Air District Name: SAN DIEGO COUNTY APCD  
 Community Health Air Pollution Info System: Not reported

MAP FINDINGS

Map ID  
 Direction  
 Distance  
 Distance (ft.)Site

EDR ID Number

Database(s) EPA ID Number

**TEXACO SERVICE STATION (Continued)**

**S100731967**

Consolidated Emission Reporting Rule: Not reported  
 Total Organic Hydrocarbon Gases Tons/Yr: 3.024  
 Reactive Organic Gases Tons/Yr: 3.024  
 Carbon Monoxide Emissions Tons/Yr: 0  
 NOX - Oxides of Nitrogen Tons/Yr: 0  
 SOX - Oxides of Sulphur Tons/Yr: 0  
 Particulate Matter Tons/Yr: 0  
 Part. Matter 10 Micrometers & Smlr Tons/Yr: 0

Year: 2005  
 County Code: 37  
 Air Basin: SD  
 Facility ID: 4639  
 Air District Name: SD  
 SIC Code: 5541  
 Air District Name: SAN DIEGO COUNTY APCD  
 Community Health Air Pollution Info System: Not reported  
 Consolidated Emission Reporting Rule: Not reported  
 Total Organic Hydrocarbon Gases Tons/Yr: 3.024  
 Reactive Organic Gases Tons/Yr: 3.024  
 Carbon Monoxide Emissions Tons/Yr: 0  
 NOX - Oxides of Nitrogen Tons/Yr: 0  
 SOX - Oxides of Sulphur Tons/Yr: 0  
 Particulate Matter Tons/Yr: 0  
 Part. Matter 10 Micrometers & Smlr Tons/Yr: 0

Year: 2006  
 County Code: 37  
 Air Basin: SD  
 Facility ID: 4639  
 Air District Name: SD  
 SIC Code: 5541  
 Air District Name: SAN DIEGO COUNTY APCD  
 Community Health Air Pollution Info System: Not reported  
 Consolidated Emission Reporting Rule: Not reported  
 Total Organic Hydrocarbon Gases Tons/Yr: 2.74  
 Reactive Organic Gases Tons/Yr: 2.74  
 Carbon Monoxide Emissions Tons/Yr: 0  
 NOX - Oxides of Nitrogen Tons/Yr: 0  
 SOX - Oxides of Sulphur Tons/Yr: 0  
 Particulate Matter Tons/Yr: 0  
 Part. Matter 10 Micrometers & Smlr Tons/Yr: 0

Year: 2007  
 County Code: 37  
 Air Basin: SD  
 Facility ID: 4639  
 Air District Name: SD  
 SIC Code: 5541  
 Air District Name: SAN DIEGO COUNTY APCD  
 Community Health Air Pollution Info System: Not reported  
 Consolidated Emission Reporting Rule: Not reported  
 Total Organic Hydrocarbon Gases Tons/Yr: 2.74  
 Reactive Organic Gases Tons/Yr: 2.74  
 Carbon Monoxide Emissions Tons/Yr: 0  
 NOX - Oxides of Nitrogen Tons/Yr: 0  
 SOX - Oxides of Sulphur Tons/Yr: 0

MAP FINDINGS

Map ID  
 Direction  
 Distance  
 Distance (ft.)Site

EDR ID Number  
 EPA ID Number

Database(s)

**TEXACO SERVICE STATION (Continued)**

**S100731967**

Particulate Matter Tons/Yr:	0
Part. Matter 10 Micrometers & Smlr Tons/Yr:	0
Year:	2008
County Code:	37
Air Basin:	SD
Facility ID:	4639
Air District Name:	SD
SIC Code:	5541
Air District Name:	SAN DIEGO COUNTY APCD
Community Health Air Pollution Info System:	Not reported
Consolidated Emission Reporting Rule:	Not reported
Total Organic Hydrocarbon Gases Tons/Yr:	2.74
Reactive Organic Gases Tons/Yr:	2.74
Carbon Monoxide Emissions Tons/Yr:	0
NOX - Oxides of Nitrogen Tons/Yr:	0
SOX - Oxides of Sulphur Tons/Yr:	0
Particulate Matter Tons/Yr:	0
Part. Matter 10 Micrometers & Smlr Tons/Yr:	0
Year:	2009
County Code:	37
Air Basin:	SD
Facility ID:	4639
Air District Name:	SD
SIC Code:	5541
Air District Name:	SAN DIEGO COUNTY APCD
Community Health Air Pollution Info System:	Not reported
Consolidated Emission Reporting Rule:	Not reported
Total Organic Hydrocarbon Gases Tons/Yr:	2.7400000000000002
Reactive Organic Gases Tons/Yr:	2.7400000000000002
Carbon Monoxide Emissions Tons/Yr:	0
NOX - Oxides of Nitrogen Tons/Yr:	0
SOX - Oxides of Sulphur Tons/Yr:	0
Particulate Matter Tons/Yr:	0
Part. Matter 10 Micrometers & Smlr Tons/Yr:	0
Year:	2010
County Code:	37
Air Basin:	SD
Facility ID:	4639
Air District Name:	SD
SIC Code:	5541
Air District Name:	SAN DIEGO COUNTY APCD
Community Health Air Pollution Info System:	Not reported
Consolidated Emission Reporting Rule:	Not reported
Total Organic Hydrocarbon Gases Tons/Yr:	2.7400000000000002
Reactive Organic Gases Tons/Yr:	2.7400000000000002
Carbon Monoxide Emissions Tons/Yr:	0
NOX - Oxides of Nitrogen Tons/Yr:	0
SOX - Oxides of Sulphur Tons/Yr:	0
Particulate Matter Tons/Yr:	0
Part. Matter 10 Micrometers & Smlr Tons/Yr:	0
Year:	2011
County Code:	37
Air Basin:	SD

MAP FINDINGS

Map ID  
 Direction  
 Distance  
 Distance (ft.)Site

EDR ID Number

Database(s) EPA ID Number

**TEXACO SERVICE STATION (Continued)**

**S100731967**

Facility ID: 4639  
 Air District Name: SD  
 SIC Code: 5541  
 Air District Name: SAN DIEGO COUNTY APCD  
 Community Health Air Pollution Info System: Not reported  
 Consolidated Emission Reporting Rule: Not reported  
 Total Organic Hydrocarbon Gases Tons/Yr: 2.74  
 Reactive Organic Gases Tons/Yr: 2.74  
 Carbon Monoxide Emissions Tons/Yr: 0  
 NOX - Oxides of Nitrogen Tons/Yr: 0  
 SOX - Oxides of Sulphur Tons/Yr: 0  
 Particulate Matter Tons/Yr: 0  
 Part. Matter 10 Micrometers & Smlr Tons/Yr: 0

Year: 2012  
 County Code: 37  
 Air Basin: SD  
 Facility ID: 4639  
 Air District Name: SD  
 SIC Code: 5541  
 Air District Name: SAN DIEGO COUNTY APCD  
 Community Health Air Pollution Info System: Not reported  
 Consolidated Emission Reporting Rule: Not reported  
 Total Organic Hydrocarbon Gases Tons/Yr: 2.74  
 Reactive Organic Gases Tons/Yr: 2.74  
 Carbon Monoxide Emissions Tons/Yr: 0  
 NOX - Oxides of Nitrogen Tons/Yr: 0  
 SOX - Oxides of Sulphur Tons/Yr: 0  
 Particulate Matter Tons/Yr: 0  
 Part. Matter 10 Micrometers & Smlr Tons/Yr: 0

**SAN DIEGO CO. SAM:**

Case Number: H21148-001  
 Agency: DEH Site Assessment & Mitigation  
**Funding: Non Billable**  
 Facility Type: Complaint  
 Facility Status: Closed Case  
 Date: 7/20/1987  
 Date Began: 12/3/1985

Case Number: H21148-002  
 Agency: CA Regional Water Quality Control Board  
**Funding: Non Billable**  
 Facility Type: Soils Only  
 Facility Status: Closed Case  
 Date: 10/6/1993  
 Date Began: 8/8/1986

Case Number: H21148-003  
 Agency: DEH Site Assessment & Mitigation  
**Funding: Private - VAP**  
 Facility Type: Soils Only  
 Facility Status: Closed Case  
 Date: 1/20/1987  
 Date Began: 12/12/1986

Case Number: H21148-004

MAP FINDINGS

Map ID  
 Direction  
 Distance  
 Distance (ft.)Site

EDR ID Number  
 EPA ID Number

Database(s)

**TEXACO SERVICE STATION (Continued)**

**S100731967**

Agency: DEH Site Assessment & Mitigation  
**Funding:** **LOP - Federal Fund**  
 Facility Type: GW With No Beneficial Use Designation  
 Facility Status: Closed Case  
 Date: 11/10/1997  
 Date Began: 11/19/1993

Case Number: H21148-005  
 Agency: DEH Site Assessment & Mitigation  
**Funding:** **LOP - Federal Fund**  
 Facility Type: Drinking Water Aquifer Impacted  
 Facility Status: Closed Case  
 Date: 7/1/2002  
 Date Began: 3/17/1998

Case Number: H21148-006  
 Agency: DEH Site Assessment & Mitigation  
**Funding:** **LOP - State Fund**  
 Facility Type: Drinking Water Aquifer Impacted  
 Facility Status: Preliminary Assessment  
 Date: 6/13/2007  
 Date Began: 4/4/2007

**104 TEXACO**  
**3711 CAMINO DEL RIO W**  
**SAN DIEGO, CA 92110**

**CA LUST S105033001**  
**N/A**

**104 TEXACO REFINING AND MARKETING**  
**3711 CAMINO DEL RIO W**  
**SAN DIEGO, CA 92110**

**CA LUST U001572867**  
**CA SLIC N/A**  
**CA HIST UST**

LUST:  
 Region: STATE  
 Global Id: T0607302841  
 Latitude: 32.754258498  
 Longitude: -117.204539068  
 Case Type: LUST Cleanup Site  
 Status: Completed - Case Closed  
 Status Date: 10/06/1993  
 Lead Agency: SAN DIEGO RWQCB (REGION 9)  
 Case Worker: Not reported  
 Local Agency: Not reported  
 RB Case Number: 9UT552  
 LOC Case Number: H21148-002  
 File Location: Not reported  
 Potential Media Affect: Soil  
 Potential Contaminants of Concern: Waste Oil / Motor / Hydraulic / Lubricating  
 Site History: Not reported

Click here to access the California GeoTracker records for this facility:

Status History:  
 Global Id: T0607302841  
 Status: Completed - Case Closed



MAP FINDINGS

Map ID  
 Direction  
 Distance  
 Distance (ft.)Site

EDR ID Number  
 EPA ID Number

Database(s)

**TEXACO REFINING AND MARKETING (Continued)**

**U001572867**

Status Date: 10/06/1993

Global Id: T0607302841  
 Status: Open - Case Begin Date  
 Status Date: 08/08/1986

Global Id: T0607302841  
 Status: Open - Site Assessment  
 Status Date: 09/02/1986

Regulatory Activities:

Global Id: T0607302841  
 Action Type: ENFORCEMENT  
 Date: 02/18/2000  
 Action: \* Referral to Regional Board or Another State Agency

Global Id: T0607302841  
 Action Type: Other  
 Date: 08/08/1986  
 Action: Leak Discovery

Global Id: T0607302841  
 Action Type: Other  
 Date: 08/08/1986  
 Action: Leak Stopped

Global Id: T0607302841  
 Action Type: Other  
 Date: 08/08/1986  
 Action: Leak Reported

Region: STATE  
 Global Id: T0607302423  
 Latitude: 32.7552199  
 Longitude: -117.2052365  
 Case Type: LUST Cleanup Site  
 Status: Completed - Case Closed  
 Status Date: 07/01/2002  
 Lead Agency: SAN DIEGO COUNTY LOP  
 Case Worker: JC  
 Local Agency: SAN DIEGO COUNTY LOP  
 RB Case Number: 9UT3658  
 LOC Case Number: H21148-005  
 File Location: Local Agency  
 Potential Media Affect: Aquifer used for drinking water supply  
 Potential Contaminants of Concern: Waste Oil / Motor / Hydraulic / Lubricating  
 Site History: Not reported

[Click here to access the California GeoTracker records for this facility:](#)

Contact:

Global Id: T0607302423  
 Contact Type: Local Agency Caseworker  
 Contact Name: JAMES CLAY  
 Organization Name: SAN DIEGO COUNTY LOP  
 Address: P.O. Box 129261

MAP FINDINGS

Map ID  
 Direction  
 Distance  
 Distance (ft.)Site

EDR ID Number

Database(s) EPA ID Number

**TEXACO REFINING AND MARKETING (Continued)**

**U001572867**

City: San Diego  
 Email: james.clay@sdcounty.ca.gov  
 Phone Number: Not reported

Status History:  
 Global Id: T0607302423  
 Status: Completed - Case Closed  
 Status Date: 07/01/2002

Global Id: T0607302423  
 Status: Open - Case Begin Date  
 Status Date: 03/17/1998

Regulatory Activities:  
 Global Id: T0607302423  
 Action Type: Other  
 Date: 03/17/1998  
 Action: Leak Began

Global Id: T0607302423  
 Action Type: Other  
 Date: 03/17/1998  
 Action: Leak Discovery

Global Id: T0607302423  
 Action Type: Other  
 Date: 03/17/1998  
 Action: Leak Stopped

Global Id: T0607302423  
 Action Type: ENFORCEMENT  
 Date: 06/09/1998  
 Action: Notice of Responsibility

Global Id: T0607302423  
 Action Type: Other  
 Date: 05/17/1998  
 Action: Leak Reported

Region: STATE  
 Global Id: T0619790351  
 Latitude: 32.7541206  
 Longitude: -117.2049003  
 Case Type: LUST Cleanup Site  
 Status: Completed - Case Closed  
 Status Date: 04/15/2014  
 Lead Agency: SAN DIEGO COUNTY LOP  
 Case Worker: JS  
 Local Agency: SAN DIEGO COUNTY LOP  
 RB Case Number: Not reported  
 LOC Case Number: H21148-006  
 File Location: Local Agency  
 Potential Media Affect: Other Groundwater (uses other than drinking water), Soil  
 Potential Contaminants of Concern: Gasoline  
 Site History: Refer to "Site Maps/Documents" tab for Closure Letter/Summary

MAP FINDINGS

Map ID  
 Direction  
 Distance  
 Distance (ft.)Site

EDR ID Number

Database(s) EPA ID Number

**TEXACO REFINING AND MARKETING (Continued)**

**U001572867**

[Click here to access the California GeoTracker records for this facility:](#)

**Contact:**

Global Id: T0619790351  
 Contact Type: Local Agency Caseworker  
 Contact Name: JON SENAHA  
 Organization Name: SAN DIEGO COUNTY LOP  
 Address: P.O. Box 129261  
 City: San Diego  
 Email: jon.senaha@sdcounty.ca.gov  
 Phone Number: Not reported

**Status History:**

Global Id: T0619790351  
 Status: Open - Site Assessment  
 Status Date: 06/13/2007

Global Id: T0619790351  
 Status: Open - Site Assessment  
 Status Date: 06/13/2007

Global Id: T0619790351  
 Status: Open - Eligible for Closure  
 Status Date: 06/13/2007

Global Id: T0619790351  
 Status: Open - Case Begin Date  
 Status Date: 04/04/2007

Global Id: T0619790351  
 Status: Completed - Case Closed  
 Status Date: 04/15/2014

**Regulatory Activities:**

Global Id: T0619790351  
 Action Type: ENFORCEMENT  
 Date: 03/24/2010  
 Action: Technical Correspondence / Assistance / Other

Global Id: T0619790351  
 Action Type: Other  
 Date: 04/04/2007  
 Action: Leak Began

Global Id: T0619790351  
 Action Type: RESPONSE  
 Date: 07/17/2013  
 Action: Correspondence - Regulator Responded

Global Id: T0619790351  
 Action Type: RESPONSE  
 Date: 10/30/2012  
 Action: CAP/RAP - Other Report - Regulator Responded

Global Id: T0619790351  
 Action Type: RESPONSE

MAP FINDINGS

Map ID  
 Direction  
 Distance  
 Distance (ft.)Site

EDR ID Number

Database(s) EPA ID Number

**TEXACO REFINING AND MARKETING (Continued)**

**U001572867**

Date: 04/18/2013  
 Action: Other Report / Document - Regulator Responded

Global Id: T0619790351  
 Action Type: ENFORCEMENT  
 Date: 07/08/2011  
 Action: Technical Correspondence / Assistance / Other

Global Id: T0619790351  
 Action Type: Other  
 Date: 04/04/2007  
 Action: Leak Discovery

Global Id: T0619790351  
 Action Type: RESPONSE  
 Date: 01/07/2011  
 Action: Monitoring Report - Semi-Annually

Global Id: T0619790351  
 Action Type: RESPONSE  
 Date: 07/22/2011  
 Action: Monitoring Report - Quarterly

Global Id: T0619790351  
 Action Type: RESPONSE  
 Date: 01/19/2012  
 Action: Monitoring Report - Quarterly

Global Id: T0619790351  
 Action Type: RESPONSE  
 Date: 07/20/2012  
 Action: Monitoring Report - Semi-Annually

Global Id: T0619790351  
 Action Type: ENFORCEMENT  
 Date: 05/30/2013  
 Action: Technical Correspondence / Assistance / Other

Global Id: T0619790351  
 Action Type: RESPONSE  
 Date: 01/21/2013  
 Action: Monitoring Report - Quarterly

Global Id: T0619790351  
 Action Type: ENFORCEMENT  
 Date: 10/06/2008  
 Action: Technical Correspondence / Assistance / Other

Global Id: T0619790351  
 Action Type: Other  
 Date: 05/23/2007  
 Action: Leak Reported

Global Id: T0619790351  
 Action Type: RESPONSE  
 Date: 06/11/2013  
 Action: Other Report / Document

MAP FINDINGS

Map ID  
 Direction  
 Distance  
 Distance (ft.)Site

EDR ID Number

Database(s) EPA ID Number

**TEXACO REFINING AND MARKETING (Continued)**

**U001572867**

Global Id:	T0619790351
Action Type:	RESPONSE
Date:	07/31/2013
Action:	Correspondence
Global Id:	T0619790351
Action Type:	ENFORCEMENT
Date:	07/23/2012
Action:	Technical Correspondence / Assistance / Other
Global Id:	T0619790351
Action Type:	ENFORCEMENT
Date:	04/17/2013
Action:	Technical Correspondence / Assistance / Other
Global Id:	T0619790351
Action Type:	RESPONSE
Date:	09/30/2013
Action:	Correspondence
Global Id:	T0619790351
Action Type:	ENFORCEMENT
Date:	07/14/2009
Action:	Letter - Notice
Global Id:	T0619790351
Action Type:	ENFORCEMENT
Date:	01/30/2014
Action:	Letter - Notice
Global Id:	T0619790351
Action Type:	ENFORCEMENT
Date:	04/15/2014
Action:	Closure/No Further Action Letter
Global Id:	T0619790351
Action Type:	RESPONSE
Date:	04/07/2009
Action:	Monitoring Report - Quarterly
Global Id:	T0619790351
Action Type:	RESPONSE
Date:	05/18/2009
Action:	Monitoring Report - Quarterly
Global Id:	T0619790351
Action Type:	RESPONSE
Date:	01/26/2009
Action:	Monitoring Report - Quarterly
Global Id:	T0619790351
Action Type:	ENFORCEMENT
Date:	10/15/2009
Action:	Technical Correspondence / Assistance / Other
Global Id:	T0619790351
Action Type:	RESPONSE

MAP FINDINGS

Map ID  
 Direction  
 Distance  
 Distance (ft.)Site

EDR ID Number  
 EPA ID Number

Database(s)

**TEXACO REFINING AND MARKETING (Continued)**

**U001572867**

Date: 05/28/2009  
 Action: Site Assessment Report

Global Id: T0619790351  
 Action Type: RESPONSE  
 Date: 01/08/2010  
 Action: Monitoring Report - Semi-Annually

Global Id: T0619790351  
 Action Type: RESPONSE  
 Date: 06/29/2010  
 Action: Monitoring Report - Semi-Annually

Global Id: T0619790351  
 Action Type: RESPONSE  
 Date: 04/09/2012  
 Action: CAP/RAP - Other Report - Regulator Responded

Global Id: T0619790351  
 Action Type: RESPONSE  
 Date: 04/13/2011  
 Action: CAP/RAP - Other Report - Regulator Responded

Region: STATE  
 Global Id: T0607301333  
 Latitude: 32.754135  
 Longitude: -117.204365  
 Case Type: LUST Cleanup Site  
 Status: Completed - Case Closed  
 Status Date: 11/10/1997  
 Lead Agency: SAN DIEGO COUNTY LOP  
 Case Worker: Not reported  
 Local Agency: Not reported  
 RB Case Number: 9UT2584  
 LOC Case Number: H21148-004  
 File Location: Local Agency  
 Potential Media Affect: Not reported  
 Potential Contaminants of Concern: Not reported  
 Site History: Not reported

[Click here to access the California GeoTracker records for this facility:](#)

Status History:  
 Global Id: T0607301333  
 Status: Completed - Case Closed  
 Status Date: 11/10/1997

Global Id: T0607301333  
 Status: Open - Case Begin Date  
 Status Date: 11/19/1993

LUST REG 9:  
 Region: 9  
 Status: Case Closed  
 Case Number: 9UT2584

MAP FINDINGS

Map ID  
 Direction  
 Distance  
 Distance (ft.)Site

EDR ID Number  
 EPA ID Number

Database(s)

**TEXACO REFINING AND MARKETING (Continued)**

**U001572867**

Local Case: H21148-004  
 Substance: Gasoline  
 Qty Leaked: 0  
 Abate Method: Excavate and Dispose - remove contaminated soil and dispose in approved site  
 Local Agency: San Diego  
 How Found: Tank Closure  
 How Stopped: Close Tank  
 Source: Unknown  
 Cause: Unknown  
 Lead Agency: Local Agency  
 Case Type: Aquifer affected  
 Date Found: 11/19/1993  
 Date Stopped: 11/19/1993  
 Confirm Date: 11/19/1993  
 Submit Workplan: 11/13/93  
 Prelim Assess: 11/19/1993  
 Desc Pollution: Not reported  
 Remed Plan: 06/04/1997  
 Remed Action: Not reported  
 Began Monitor: Not reported  
 Release Date: 12/03/1993  
 Enforce Date: Not reported  
 Closed Date: 11/10/97  
 Enforce Type: Not reported  
 Pilot Program: LOP  
 Basin Number: 907.11  
 GW Depth: 7.5'  
 Beneficial Use: Municipal groundwater use  
 NPDES Number: Not reported  
 Priority: 2B  
 File Disp: Not reported  
 Interim Remedial Actions: Yes  
 Cleanup and Abatement order Number: Not reported  
 Waste Discharge Requirement Number: Not reported

**SLIC:**

Region: STATE  
**Facility Status: Completed - Case Closed**  
 Status Date: 07/20/1987  
 Global Id: T0608113135  
 Lead Agency: SAN DIEGO COUNTY LOP  
 Lead Agency Case Number: H21148-001  
 Latitude: 32.754262  
 Longitude: -117.204486  
 Case Type: Cleanup Program Site  
 Case Worker: Not reported  
 Local Agency: Not reported  
 RB Case Number: Not reported  
 File Location: Local Agency  
 Potential Media Affected: Under Investigation  
 Potential Contaminants of Concern: Gasoline  
 Site History: Not reported

Click here to access the California GeoTracker records for this facility:

Region: STATE

MAP FINDINGS

Map ID  
 Direction  
 Distance  
 Distance (ft.)Site

EDR ID Number  
 EPA ID Number

Database(s)

**TEXACO REFINING AND MARKETING (Continued)**

**U001572867**

**Facility Status:** **Completed - Case Closed**  
 Status Date: 01/20/1987  
 Global Id: T0607301283  
 Lead Agency: SAN DIEGO COUNTY LOP  
 Lead Agency Case Number: H21148-003  
 Latitude: 32.754135  
 Longitude: -117.204365  
 Case Type: Cleanup Program Site  
 Case Worker: Not reported  
 Local Agency: Not reported  
 RB Case Number: 9UT2537  
 File Location: Local Agency  
 Potential Media Affected: Not reported  
 Potential Contaminants of Concern: Not reported  
 Site History: Not reported

[Click here to access the California GeoTracker records for this facility:](#)

**HIST UST:**

Region: STATE  
 Facility ID: 00000007302  
 Facility Type: Gas Station  
 Other Type: Not reported  
 Contact Name: G. B. KIRNER  
 Telephone: 0000000000  
 Owner Name: TEXACO-USA  
 Owner Address: 3350 WILSHIRE BLVD  
 Owner City,St,Zip: LOS ANGELES, CA 90010  
 Total Tanks: 0005

Tank Num: 001  
 Container Num: 1  
 Year Installed: 1971  
 Tank Capacity: 00000150  
 Tank Used for: WASTE  
 Type of Fuel: WASTE OIL  
 Container Construction Thickness: Not reported  
 Leak Detection: None

Tank Num: 002  
 Container Num: 2  
 Year Installed: 1971  
 Tank Capacity: 00010000  
 Tank Used for: PRODUCT  
 Type of Fuel: UNLEADED  
 Container Construction Thickness: Not reported  
 Leak Detection: Stock Inventor, 10

Tank Num: 003  
 Container Num: 3  
 Year Installed: 1971  
 Tank Capacity: 00010000  
 Tank Used for: PRODUCT  
 Type of Fuel: REGULAR  
 Container Construction Thickness: Not reported  
 Leak Detection: Stock Inventor, 10



MAP FINDINGS

Map ID  
 Direction  
 Distance  
 Distance (ft.)Site

EDR ID Number  
 EPA ID Number

Database(s)

**TEXACO REFINING AND MARKETING (Continued)**

**U001572867**

Tank Num: 004  
 Container Num: 4  
 Year Installed: 1971  
 Tank Capacity: 00010000  
 Tank Used for: PRODUCT  
 Type of Fuel: PREMIUM  
 Container Construction Thickness: Not reported  
 Leak Detection: Stock Inventor, 10

Tank Num: 005  
 Container Num: 5  
 Year Installed: Not reported  
 Tank Capacity: 00012000  
 Tank Used for: PRODUCT  
 Type of Fuel: DIESEL  
 Container Construction Thickness: Not reported  
 Leak Detection: Stock Inventor, 10

104

**TEXACO/CAMINO DEL RIO WES  
 3711 CAMINO DEL RIO  
 SAN DEIGO, CA 92110**

**CA HIST CORTESE**

**S104749720  
 N/A**

HIST CORTESE:

Region: CORTESE  
 Facility County Code: 37  
 Reg By: LTNKA  
 Reg Id: 9UT3658

Region: CORTESE  
 Facility County Code: 37  
 Reg By: LTNKA  
 Reg Id: 9UT2537

Region: CORTESE  
 Facility County Code: 37  
 Reg By: LTNKA  
 Reg Id: 9UT2584

Region: CORTESE  
 Facility County Code: 37  
 Reg By: LTNKA  
 Reg Id: 9UT552

104

**ARCO SERVICE STATION  
 3720 CAMINO DEL RIO  
 SAN DEIGO, CA 92110**

**CA HIST CORTESE**

**S104747733  
 N/A**

HIST CORTESE:

Region: CORTESE  
 Facility County Code: 37  
 Reg By: LTNKA  
 Reg Id: 9UT41

MAP FINDINGS

Map ID Direction EDR ID Number  
 Distance Distance (ft.) Site Database(s) EPA ID Number

104 NIELSON CONSTRUCTION CO RCRA-SQG 1000857440  
 3127 JEFFERSON FINDS CAD983668740  
 SAN DIEGO, CA 92110 CA HIST CORTESE  
 CA LUST  
 CA SWEEPS UST  
 CA San Diego Co. HMMD  
 CA SAN DIEGO CO. SAM

RCRA-SQG:

Date form received by agency: 05/21/1993  
 Facility name: NIELSON CONSTRUCTION CO  
 Facility address: 3127 JEFFERSON  
 SAN DIEGO, CA 92110  
 EPA ID: CAD983668740  
 Mailing address: PO BOX 80367  
 SAN DIEGO, CA 91238  
 Contact: CECIL MARTINEZ  
 Contact address: 3127 JEFFERSON  
 SAN DIEGO, CA 92110  
 Contact country: US  
 Contact telephone: (619) 291-5485  
 Contact email: Not reported  
 EPA Region: 09  
 Classification: Small Small Quantity Generator  
 Description: Handler: generates more than 100 and less than 1000 kg of hazardous waste during any calendar month and accumulates less than 6000 kg of hazardous waste at any time; or generates 100 kg or less of hazardous waste during any calendar month, and accumulates more than 1000 kg of hazardous waste at any time

Owner/Operator Summary:

Owner/operator name: NIELSON CONSTRUCTION CO  
 Owner/operator address: PO BOX 80367  
 SAN DIEGO, CA 92138  
 Owner/operator country: Not reported  
 Owner/operator telephone: (619) 291-6330  
 Legal status: Private  
 Owner/Operator Type: Owner  
 Owner/Op start date: Not reported  
 Owner/Op end date: Not reported

Handler Activities Summary:

U.S. importer of hazardous waste: No  
 Mixed waste (haz. and radioactive): No  
 Recycler of hazardous waste: No  
 Transporter of hazardous waste: No  
 Treater, storer or disposer of HW: No  
 Underground injection activity: No  
 On-site burner exemption: No  
 Furnace exemption: No  
 Used oil fuel burner: No  
 Used oil processor: No  
 User oil refiner: No  
 Used oil fuel marketer to burner: No  
 Used oil Specification marketer: No  
 Used oil transfer facility: No  
 Used oil transporter: No

MAP FINDINGS

Map ID  
 Direction  
 Distance  
 Distance (ft.)Site

EDR ID Number  
 EPA ID Number

Database(s)

**NIELSON CONSTRUCTION CO (Continued)**

**1000857440**

Violation Status: No violations found

**FINDS:**

Registry ID: 110002899506

**Environmental Interest/Information System**

RCRAInfo is a national information system that supports the Resource Conservation and Recovery Act (RCRA) program through the tracking of events and activities related to facilities that generate, transport, and treat, store, or dispose of hazardous waste. RCRAInfo allows RCRA program staff to track the notification, permit, compliance, and corrective action activities required under RCRA.

**HIST CORTESE:**

Region: CORTESE  
 Facility County Code: 37  
 Reg By: LTNKA  
 Reg Id: 9UT2322

**LUST:**

Region: STATE  
 Global Id: T0607301092  
 Latitude: 32.7553779  
 Longitude: -117.2032625  
 Case Type: LUST Cleanup Site  
 Status: Completed - Case Closed  
 Status Date: 02/18/1993  
 Lead Agency: SAN DIEGO COUNTY LOP  
 Case Worker: Not reported  
 Local Agency: Not reported  
 RB Case Number: 9UT2322  
 LOC Case Number: H06038-001  
 File Location: Local Agency  
 Potential Media Affect: Not reported  
 Potential Contaminants of Concern: Not reported  
 Site History: Not reported

[Click here to access the California GeoTracker records for this facility:](#)

**Status History:**

Global Id: T0607301092  
 Status: Completed - Case Closed  
 Status Date: 02/18/1993

Global Id: T0607301092  
 Status: Open - Case Begin Date  
 Status Date: 11/24/1992

**Regulatory Activities:**

Global Id: T0607301092  
 Action Type: ENFORCEMENT  
 Date: 12/09/1992  
 Action: Notice of Responsibility

MAP FINDINGS

Map ID  
 Direction  
 Distance  
 Distance (ft.)Site

EDR ID Number

Database(s) EPA ID Number

**NIELSON CONSTRUCTION CO (Continued)**

**1000857440**

LUST REG 9:

Region: 9  
 Status: Case Closed  
 Case Number: 9UT2322  
 Local Case: H06038-001  
 Substance: Gasoline  
 Qty Leaked: Not reported  
 Abate Method: Excavate and Dispose - remove contaminated soil and dispose in approved site  
 Local Agency: San Diego  
 How Found: Tank Closure  
 How Stopped: Close Tank  
 Source: Unknown  
 Cause: Unknown  
 Lead Agency: Local Agency  
 Case Type: Soil only  
 Date Found: 12/01/1992  
 Date Stopped: 12/01/1992  
 Confirm Date: 12/01/1992  
 Submit Workplan: Not reported  
 Prelim Assess: 12/09/1992  
 Desc Pollution: Not reported  
 Remed Plan: / /  
 Remed Action: 12/12/92  
 Began Monitor: Not reported  
 Release Date: 12/01/1992  
 Enforce Date: Not reported  
 Closed Date: 2/5/93  
 Enforce Type: Not reported  
 Pilot Program: LOP  
 Basin Number: 908.21  
 GW Depth: 10.5  
 Beneficial Use: Not reported  
 NPDES Number: Not reported  
 Priority: Low priority. Priority ranking can change over time.  
 File Dispn: File discarded, case closed  
 Interim Remedial Actions: Yes  
 Cleanup and Abatement order Number: Not reported  
 Waste Discharge Requirement Number: Not reported

SWEEPS UST:

Status: Active  
 Comp Number: 6038  
 Number: 9  
 Board Of Equalization: 44-022324  
 Referral Date: Not reported  
 Action Date: 06-26-92  
 Created Date: 02-29-88  
 Owner Tank Id: Not reported  
 SWRCB Tank Id: 37-000-006038-000001  
 Tank Status: A  
 Capacity: 8000  
 Active Date: Not reported  
 Tank Use: M.V. FUEL  
 STG: P  
 Content: REG UNLEADED

MAP FINDINGS

Map ID  
 Direction  
 Distance  
 Distance (ft.)Site

EDR ID Number  
 EPA ID Number

Database(s)

**NIELSON CONSTRUCTION CO (Continued)**

**1000857440**

Number Of Tanks: 2

Status: Active  
 Comp Number: 6038  
 Number: 9  
 Board Of Equalization: 44-022324  
 Referral Date: Not reported  
 Action Date: 06-26-92  
 Created Date: 02-29-88  
 Owner Tank Id: Not reported  
 SWRCB Tank Id: 37-000-006038-000002  
 Tank Status: A  
 Capacity: 5000  
 Active Date: Not reported  
 Tank Use: M.V. FUEL  
 STG: P  
 Content: OTHER  
 Number Of Tanks: Not reported

**SAN DIEGO CO. HMMD:**

Facility Id: 106038  
 Business Type: 6HK70  
 EPA Id Number: CAL913433282  
 APN: 441-550-11-00  
 Last HMMD Inspection: 04/22/2003  
 Permit Status: INAC  
 Permit Expiration: 01/31/2003  
 Facility Owner: NIELSEN DILLINGHAM BLDRS, INC  
 Facility Address: P O BOX 80367  
 Facility City: SAN DIEGO  
 Facility State: CA  
 Facility Zip: 92138-0367  
 UST Owner: NIELSEN CONSTRUCTION  
 Handle Regulated Hazmat: Y  
 Own Or Operate UST: Not reported  
 Subject To APSA: Not reported  
 Generate Haz Waste: Y  
 Treat Haz Waste: Not reported  
 Generate Medical Waste: Not reported

**UST:**

UST Name: UNDERGROUND TANK 106038 T003  
 Last Update: 2012-11-02 14:17:38  
 Permit Number: 106038  
 Tank Type: Not reported  
 Additional Id: AT4887  
 Capacity Gallons: Not reported  
 UST Contents: Not reported  
 Other Content Info: Not reported  
 Reg Status: REMOVED  
 Remove Close Date: 2003-04-03 00:00:00  
 Year Installed: Not reported  
 Pipe Type: Not reported  
 Delivery System: Not reported  
 Monitor Code: Not reported  
 UST Monitor Method: Not reported

MAP FINDINGS

Map ID  
 Direction  
 Distance  
 Distance (ft.)Site

EDR ID Number  
 EPA ID Number

Database(s)

**NIELSON CONSTRUCTION CO (Continued)**

**1000857440**

UST Name: UNDERGROUND TANK 106038 T001  
 Last Update: 2012-11-02 14:17:38  
 Permit Number: 106038  
 Tank Type: UNKNOWN  
 Additional Id: 1  
 Capacity Gallons: 8000  
 UST Contents: REGULAR UNLEADED  
 Other Content Info: REGULAR UNLEADED  
 Reg Status: REMOVED  
 Remove Close Date: 1992-11-24 00:00:00  
 Year Installed: Not reported  
 Pipe Type: Not reported  
 Delivery System: SUCTION  
 Monitor Code: 90  
 UST Monitor Method: NO MONITORING ALTERNATIVE SELECTED. VERIFY AND ENTER MONITORING ALTERNATIVE DURING INSPECTION.

UST Name: UNDERGROUND TANK 106038 T002  
 Last Update: 2012-11-02 14:17:38  
 Permit Number: 106038  
 Tank Type: SINGLE WALL  
 Additional Id: 2  
 Capacity Gallons: 5000  
 UST Contents: DIESEL  
 Other Content Info: DIESEL  
 Reg Status: REMOVED  
 Remove Close Date: 1992-11-24 00:00:00  
 Year Installed: Not reported  
 Pipe Type: Not reported  
 Delivery System: SUCTION  
 Monitor Code: 90  
 UST Monitor Method: NO MONITORING ALTERNATIVE SELECTED. VERIFY AND ENTER MONITORING ALTERNATIVE DURING INSPECTION.

SAN DIEGO CO. SAM:  
 Case Number: H06038-001  
 Agency: DEH Site Assessment & Mitigation  
**Funding: LOP - Federal Fund**  
 Facility Type: Soils Only  
 Facility Status: Closed Case  
 Date: 2/18/1993  
 Date Began: 11/24/1992

104

EDR US Hist Auto Stat 1015451424  
 N/A

**3655 CAMINO DEL RIO W  
 SAN DIEGO, CA 92110**

EDR Historical Auto Stations:

Name: TORK MOTOR SPORTS  
 Year: 2011  
 Address: 3655 CAMINO DEL RIO W

Name: TORK MOTOR SPORTS  
 Year: 2012  
 Address: 3655 CAMINO DEL RIO W

MAP FINDINGS

Map ID  
 Direction  
 Distance  
 Distance (ft.)Site Database(s) EDR ID Number  
 EPA ID Number

104 CUSTOM TRAILER SERVICE EDR US Hist Auto Stat 1008997866  
 3220 JEFFERSON ST N/A  
 SAN DIEGO, CA

EDR Historical Auto Stations:  
 Name: CUSTOM TRAILER SERVICE  
 Year: 1948  
 Type: AUTOMOBILE REPAIRING

104 RAFFEE S CARPETS OF SAN DIEGO EDR US Hist Cleaners 1009128724  
 3603 W CAMINO DEL RIO WEST N/A  
 SAN DIEGO, CA

EDR Historical Cleaners:  
 Name: RAFFEE S CARPETS OF SAN DIEGO  
 Year: 1966  
 Type: CARPET AND RUG CLEANERS  
 Name: RAFFEE S CARPETS OF SAN DIEGO  
 Year: 1970  
 Type: CARPET AND RUG CLEANERS

104 3535 CAMINO DEL RIO W EDR US Hist Auto Stat 1015445117  
 SAN DIEGO, CA 92110 N/A

EDR Historical Auto Stations:  
 Name: EUROPEAN CAR REPAIR  
 Year: 1999  
 Address: 3535 CAMINO DEL RIO W

105 ALLEY BET UTAH & KANSAS CA Notify 65 S100178213  
 NORTH OF EL CAJON BLVD. N/A  
 SAN DIEGO, CA

NOTIFY 65:  
 Date Reported: Not reported  
 Staff Initials: Not reported  
 Board File Number: Not reported  
 Facility Type: Not reported  
 Discharge Date: Not reported  
 Incident Description: Not reported

105 4340 KANSAS ST CA Notify 65 S100178156  
 SAN DIEGO, CA 92104 N/A

NOTIFY 65:  
 Date Reported: Not reported  
 Staff Initials: Not reported  
 Board File Number: Not reported  
 Facility Type: Not reported  
 Discharge Date: Not reported  
 Incident Description: 92104-1279

MAP FINDINGS

Map ID			EDR ID Number
Direction			
Distance			
Distance (ft.)	Site	Database(s)	EPA ID Number

---

<b>106</b>	<b>3936 JUPITER ST. SAN DIEGO, CA 92110</b>	<b>CA Notify 65</b>	<b>S100178431 N/A</b>
------------	---	---------------------	---------------------------

NOTIFY 65:

Date Reported:	Not reported
Staff Initials:	Not reported
Board File Number:	Not reported
Facility Type:	Not reported
Discharge Date:	Not reported
Incident Description:	92110-5119

<b>107</b>	<b>SAN DIEGO HOSPICE 4311 3RD ST N SAN DIEGO, CA 92103</b>	<b>CA LUST</b>	<b>S101302204 N/A</b>
------------	--	----------------	---------------------------

LUST REG 9:

Region:	9
Status:	Case Closed
Case Number:	9UT1472
Local Case:	H29232-001
Substance:	Diesel
Qty Leaked:	Not reported
Abate Method:	Excavate and Dispose - remove contaminated soil and dispose in approved site
Local Agency:	San Diego
How Found:	Tank Closure
How Stopped:	Close Tank
Source:	Tank
Cause:	Corrosion
Lead Agency:	Local Agency
Case Type:	Soil only
Date Found:	07/14/1989
Date Stopped:	07/14/1989
Confirm Date:	07/14/1989
Submit Workplan:	Not reported
Prelim Assess:	/ /
Desc Pollution:	Not reported
Remed Plan:	/ /
Remed Action:	Not reported
Began Monitor:	Not reported
Release Date:	07/14/1989
Enforce Date:	Not reported
Closed Date:	3/15/91
Enforce Type:	Not reported
Pilot Program:	LOP
Basin Number:	Not reported
GW Depth:	Not reported
Beneficial Use:	Not reported
NPDES Number:	Not reported
Priority:	Low priority. Priority ranking can change over time.
File Dispn:	File discarded, case closed
Interim Remedial Actions:	Yes
Cleanup and Abatement order Number:	Not reported
Waste Discharge Requirement Number:	Not reported



MAP FINDINGS

Map ID  
 Direction  
 Distance  
 Distance (ft.)Site

EDR ID Number

Database(s) EPA ID Number

**107      SCRIPPS HOSPICE  
 4311 3RD AVE  
 SAN DIEGO, CA 92103**

**CA HIST CORTESE    S101541537  
 CA LUST                N/A  
 CA SWEEPS UST  
 CA HAZNET**

HIST CORTESE:

Region:                    CORTESE  
 Facility County Code:    37  
 Reg By:                    LTNKA  
 Reg Id:                    9UT1810

Region:                    CORTESE  
 Facility County Code:    37  
 Reg By:                    LTNKA  
 Reg Id:                    9UT1472

LUST REG 9:

Region:                    9  
 Status:                    Case Closed  
 Case Number:            9UT1810  
 Local Case:              H29232-004  
 Substance:              Diesel  
 Qty Leaked:              Not reported  
 Abate Method:            No Action Required - incident is minor, requiring no remedial action  
 Local Agency:            San Diego  
 How Found:              Other Means  
 How Stopped:            Other Means  
 Source:                   Tank  
 Cause:                    Corrosion  
 Lead Agency:            Local Agency  
 Case Type:                Soil only  
 Date Found:              10/12/1990  
 Date Stopped:            10/12/1990  
 Confirm Date:            10/19/1990  
 Submit Workplan:        10/19/90  
 Prelim Assess:            / /  
 Desc Pollution:           Not reported  
 Remed Plan:              10/19/1990  
 Remed Action:            Not reported  
 Began Monitor:           Not reported  
 Release Date:            10/12/1990  
 Enforce Date:            Not reported  
 Closed Date:              5/17/96  
 Enforce Type:            Not reported  
 Pilot Program:            LOP  
 Basin Number:            907.11  
 GW Depth:                260'  
 Beneficial Use:           Municipal groundwater use  
 NPDES Number:           Not reported  
 Priority:                    2B  
 File Dispn:                File discarded, case closed  
 Interim Remedial Actions:    No  
 Cleanup and Abatement order Number:    Not reported  
 Waste Discharge Requirement Number:    Not reported

SWEEPS UST:

Status:                    Active  
 Comp Number:            29232

MAP FINDINGS

Map ID  
 Direction  
 Distance  
 Distance (ft.)Site

EDR ID Number  
 EPA ID Number

Database(s)

**SCRIPPS HOSPICE (Continued)**

**S101541537**

Number: 9  
 Board Of Equalization: Not reported  
 Referral Date: Not reported  
 Action Date: 06-26-92  
 Created Date: 02-29-88  
 Owner Tank Id: Not reported  
 SWRCB Tank Id: Not reported  
 Tank Status: Not reported  
 Capacity: Not reported  
 Active Date: Not reported  
 Tank Use: Not reported  
 STG: Not reported  
 Content: Not reported  
 Number Of Tanks: Not reported

Status: Not reported  
 Comp Number: 29232  
 Number: Not reported  
 Board Of Equalization: Not reported  
 Referral Date: Not reported  
 Action Date: Not reported  
 Created Date: Not reported  
 Owner Tank Id: Not reported  
 SWRCB Tank Id: 37-000-029232-000001  
 Tank Status: Not reported  
 Capacity: 2500  
 Active Date: Not reported  
 Tank Use: OIL  
 STG: PRODUCT  
 Content: Not reported  
 Number Of Tanks: 1

**HAZNET:**

envid: S101541537  
 Year: 2013  
 GEPAID: CAL000389626  
 Contact: WILBUR MOORE  
 Telephone: 6196232717  
 Mailing Name: Not reported  
 Mailing Address: 4077 5TH AVE  
 Mailing City,St,Zip: SAN DIEGO, CA 92103  
 Gen County: San Diego  
 TSD EPA ID: ARD069748192  
 TSD County: 99  
 Waste Category: Not reported  
 Disposal Method: Incineration--Thermal Destruction Other Than Use As A Fuel  
 Tons: 0.025  
 Facility County: Not reported

envid: S101541537  
 Year: 2013  
 GEPAID: CAL000389626  
 Contact: WILBUR MOORE  
 Telephone: 6196232717  
 Mailing Name: Not reported  
 Mailing Address: 4077 5TH AVE  
 Mailing City,St,Zip: SAN DIEGO, CA 92103

MAP FINDINGS

Map ID  
 Direction  
 Distance  
 Distance (ft.)Site

EDR ID Number  
 EPA ID Number

Database(s)

**SCRIPPS HOSPICE (Continued)**

**S101541537**

Gen County: San Diego  
 TSD EPA ID: NVT330010000  
 TSD County: 99  
 Waste Category: Not reported  
 Disposal Method: Other Recovery Of Reclamation For Reuse Including Acid Regeneration,  
 Organics Recovery Ect  
 Tons: 0.45  
 Facility County: Not reported

envid: S101541537  
 Year: 2013  
 GEPAID: CAL000389626  
 Contact: WILBUR MOORE  
 Telephone: 6196232717  
 Mailing Name: Not reported  
 Mailing Address: 4077 5TH AVE  
 Mailing City,St,Zip: SAN DIEGO, CA 92103  
 Gen County: San Diego  
 TSD EPA ID: NVT330010000  
 TSD County: 99  
 Waste Category: Not reported  
 Disposal Method: Landfill Or Surface Impoundment That Will Be Closed As Landfill( To  
 Include On-Site Treatment And/Or Stabilization)  
 Tons: 0.125  
 Facility County: Not reported

envid: S101541537  
 Year: 2013  
 GEPAID: CAL000389626  
 Contact: WILBUR MOORE  
 Telephone: 6196232717  
 Mailing Name: Not reported  
 Mailing Address: 4077 5TH AVE  
 Mailing City,St,Zip: SAN DIEGO, CA 92103  
 Gen County: San Diego  
 TSD EPA ID: NVT330010000  
 TSD County: 99  
 Waste Category: Not reported  
 Disposal Method: Other Recovery Of Reclamation For Reuse Including Acid Regeneration,  
 Organics Recovery Ect  
 Tons: 0.48  
 Facility County: Not reported

**107 NEW ALTERNATIVES  
 4311 03RD AV  
 SAN DIEGO, CA 92103**

**CA LUST S104751981  
 CA SLIC N/A  
 CA San Diego Co. HMMD  
 CA SAN DIEGO CO. SAM**

LUST:  
 Region: STATE  
 Global Id: T0607300294  
 Latitude: 32.7580982  
 Longitude: -117.1635389  
 Case Type: LUST Cleanup Site  
 Status: Completed - Case Closed  
 Status Date: 10/19/1990  
 Lead Agency: SAN DIEGO COUNTY LOP  
 Case Worker: Not reported

MAP FINDINGS

Map ID  
 Direction  
 Distance  
 Distance (ft.)Site

EDR ID Number  
 EPA ID Number

Database(s)

**NEW ALTERNATIVES (Continued)**

**S104751981**

Local Agency: Not reported  
 RB Case Number: 9UT1472  
 LOC Case Number: H29232-001  
 File Location: Local Agency  
 Potential Media Affect: Soil  
 Potential Contaminants of Concern: Diesel  
 Site History: Not reported

[Click here to access the California GeoTracker records for this facility:](#)

Status History:

Global Id: T0607300294  
 Status: Open - Case Begin Date  
 Status Date: 07/14/1989

Global Id: T0607300294  
 Status: Completed - Case Closed  
 Status Date: 10/19/1990

Regulatory Activities:

Global Id: T0607300294  
 Action Type: Other  
 Date: 07/14/1989  
 Action: Leak Began

Global Id: T0607300294  
 Action Type: Other  
 Date: 07/14/1989  
 Action: Leak Discovery

Global Id: T0607300294  
 Action Type: Other  
 Date: 07/14/1989  
 Action: Leak Stopped

Global Id: T0607300294  
 Action Type: Other  
 Date: 07/14/1989  
 Action: Leak Reported

Region: STATE  
 Global Id: T0607300599  
 Latitude: 32.7580982  
 Longitude: -117.1635389  
 Case Type: LUST Cleanup Site  
 Status: Completed - Case Closed  
 Status Date: 05/17/1996  
 Lead Agency: SAN DIEGO COUNTY LOP  
 Case Worker: Not reported  
 Local Agency: Not reported  
 RB Case Number: 9UT1810  
 LOC Case Number: H29232-004  
 File Location: Local Agency  
 Potential Media Affect: Soil  
 Potential Contaminants of Concern: Diesel  
 Site History: Not reported

MAP FINDINGS

Map ID  
 Direction  
 Distance  
 Distance (ft.)Site

EDR ID Number  
 EPA ID Number

Database(s)

**NEW ALTERNATIVES (Continued)**

**S104751981**

[Click here to access the California GeoTracker records for this facility:](#)

Status History:

Global Id:	T0607300599
Status:	Open - Case Begin Date
Status Date:	10/12/1990
Global Id:	T0607300599
Status:	Completed - Case Closed
Status Date:	05/17/1996

Regulatory Activities:

Global Id:	T0607300599
Action Type:	Other
Date:	10/12/1990
Action:	Leak Began
Global Id:	T0607300599
Action Type:	Other
Date:	10/12/1990
Action:	Leak Discovery
Global Id:	T0607300599
Action Type:	Other
Date:	10/12/1990
Action:	Leak Stopped
Global Id:	T0607300599
Action Type:	ENFORCEMENT
Date:	10/19/1990
Action:	Notice of Responsibility
Global Id:	T0607300599
Action Type:	Other
Date:	10/12/1990
Action:	Leak Reported

SLIC:

Region:	STATE
<b>Facility Status:</b>	<b>Completed - Case Closed</b>
Status Date:	09/05/2000
Global Id:	T0608138256
Lead Agency:	SAN DIEGO COUNTY LOP
Lead Agency Case Number:	H29807-001
Latitude:	32.7555379439096
Longitude:	-117.162129878998
Case Type:	Cleanup Program Site
Case Worker:	KH
Local Agency:	SAN DIEGO COUNTY LOP
RB Case Number:	Not reported
File Location:	Local Agency
Potential Media Affected:	Not reported
Potential Contaminants of Concern:	Not reported
Site History:	Not reported

MAP FINDINGS

Map ID  
 Direction  
 Distance  
 Distance (ft.)Site

EDR ID Number  
 EPA ID Number

Database(s)

**NEW ALTERNATIVES (Continued)**

**S104751981**

[Click here to access the California GeoTracker records for this facility:](#)

Region: STATE  
**Facility Status: Completed - Case Closed**  
 Status Date: 03/15/1991  
 Global Id: T0608106287  
 Lead Agency: SAN DIEGO COUNTY LOP  
 Lead Agency Case Number: H29232-003  
 Latitude: 32.756156  
 Longitude: -117.161937  
 Case Type: Cleanup Program Site  
 Case Worker: Not reported  
 Local Agency: Not reported  
 RB Case Number: Not reported  
 File Location: Local Agency  
 Potential Media Affected: Soil  
 Potential Contaminants of Concern: Not reported  
 Site History: Not reported

[Click here to access the California GeoTracker records for this facility:](#)

Region: STATE  
**Facility Status: Completed - Case Closed**  
 Status Date: 10/31/1989  
 Global Id: T0608173706  
 Lead Agency: SAN DIEGO COUNTY LOP  
 Lead Agency Case Number: H29232-002  
 Latitude: 32.7554477157773  
 Longitude: -117.16245174408  
 Case Type: Cleanup Program Site  
 Case Worker: Not reported  
 Local Agency: Not reported  
 RB Case Number: Not reported  
 File Location: Local Agency  
 Potential Media Affected: Soil  
 Potential Contaminants of Concern: Not reported  
 Site History: Not reported

[Click here to access the California GeoTracker records for this facility:](#)

**SAN DIEGO CO. HMMD:**

Facility Id: 129232  
 Business Type: 6HK58  
 EPA Id Number: CAL922973560  
 APN: 444-110-23-00  
 Last HMMD Inspection: 09/05/2012  
 Permit Status: OPEN  
 Permit Expiration: 11/30/2012  
 Facility Owner: SD HOSPICE&THE INST FOR PALLIATIVE MED  
 Facility Address: 4311 3RD AV  
 Facility City: SAN DIEGO  
 Facility State: CA  
 Facility Zip: 92103-  
 UST Owner: Not reported  
 Handle Regulated Hazmat: Y  
 Own Or Operate UST: Not reported

MAP FINDINGS

Map ID  
 Direction  
 Distance  
 Distance (ft.)Site

EDR ID Number  
 EPA ID Number

Database(s)

**NEW ALTERNATIVES (Continued)**

**S104751981**

Subject To APSA: Not reported  
 Generate Haz Waste: Y  
 Treat Haz Waste: Not reported  
 Generate Medical Waste: N

UST:

UST Name: UNDERGROUND TANK 129232 T001  
 Last Update: 2012-11-02 14:17:38  
 Permit Number: 129232  
 Tank Type: UNKNOWN  
 Additional Id: AT1648  
 Capacity Gallons: 2500  
 UST Contents: Not reported  
 Other Content Info: MOTOR OIL  
 Reg Status: REMOVED  
 Remove Close Date: 1990-12-10 00:00:00  
 Year Installed: Not reported  
 Pipe Type: Not reported  
 Delivery System: Not reported  
 Monitor Code: 90  
 UST Monitor Method: NO MONITORING ALTERNATIVE SELECTED. VERIFY AND ENTER MONITORING ALTERNATIVE DURING INSPECTION.

Active Permits:

Facility Id: 129232  
 Update Date: 11/02/2012  
 Case Number: Not reported  
 Name: WASTE 901 INFECTIOUS WASTE, GENERAL  
 Other Information: GEN'L BIOHAZ WST M. COOK  
 Material Waste: Waste  
 Hazardous Categories 1: Not reported  
 Hazardous Categories 2: Not reported

Facility Id: 129232  
 Update Date: 11/02/2012  
 Case Number: Not reported  
 Name: WASTE 902 INFECTIOUS WASTE, SHARPS  
 Other Information: Not reported  
 Material Waste: Waste  
 Hazardous Categories 1: Not reported  
 Hazardous Categories 2: Not reported

Facility Id: 129232  
 Update Date: 11/02/2012  
 Case Number: 6847-634-6  
 Name: DIESEL (GENERATOR)  
 Other Information: Not reported  
 Material Waste: Material  
 Hazardous Categories 1: FIRE  
 Hazardous Categories 2: CHRONIC

Facility Id: 129232  
 Update Date: 11/02/2012  
 Case Number: 7782-44-7  
 Name: OXYGEN COMPRESSED GAS/LIQUID  
 Other Information: Not reported  
 Material Waste: Material

MAP FINDINGS

Map ID  
 Direction  
 Distance  
 Distance (ft.)Site

EDR ID Number  
 EPA ID Number

Database(s)

**NEW ALTERNATIVES (Continued)**

**S104751981**

Hazardous Categories 1: FIRE  
 Hazardous Categories 2: PRESSURE RELEASE

Facility Id: 129232  
 Update Date: 11/02/2012  
 Case Number: Not reported  
 Name: WASTE 311 PHARMACEUTICAL WASTE  
 Other Information: EXP PHARM SERVICES CORP  
 Material Waste: Waste  
 Hazardous Categories 1: Not reported  
 Hazardous Categories 2: Not reported

Violations Active Permits:

Facility Id: 129232  
 Update Date: 11/02/2012  
 Inspection Date: 08/11/2005  
 Violation Code: 6HV4304  
 Violation: LQHE NOT OBTAINED FOR MEDWASTE  
 Violation Citation: Did not apply for and receive a limited-quantity hauling exemption for self-hauled medical waste (<20 pounds of waste per week). 118025, 118030(a)(1)

Activity: ACTIVE

Facility Id: 129232  
 Update Date: 11/02/2012  
 Inspection Date: 04/28/2008  
 Violation Code: 6HV4422  
 Violation: PHARM WASTE NOT PROPERLY LABELED  
 Violation Citation: Generator did not properly label container holding pharmaceutical waste with the words -incineration only- or other approved markings on the lid and side. 118275(g)

Activity: ACTIVE

Facility Id: 129232  
 Business Type: 6HK58  
 EPA Id Number: CAL922973560  
 APN: 444-110-23-00  
 Last HMMD Inspection: 09/05/2012  
 Permit Status: OPEN  
 Permit Expiration: 11/30/2012  
 Facility Owner: SD HOSPICE&THE INST FOR PALLIATIVE MED  
 Facility Address: 4311 3RD AV  
 Facility City: SAN DIEGO  
 Facility State: CA  
 Facility Zip: 92103-  
 UST Owner: Not reported  
 Handle Regulated Hazmat: Y  
 Own Or Operate UST: Not reported  
 Subject To APSA: Not reported  
 Generate Haz Waste: Y  
 Treat Haz Waste: Not reported  
 Generate Medical Waste: Not reported

UST:

UST Name: UNDERGROUND TANK 129232 T001  
 Last Update: 2012-11-02 14:17:38



MAP FINDINGS

Map ID  
 Direction  
 Distance  
 Distance (ft.)Site

EDR ID Number  
 EPA ID Number

Database(s)

**NEW ALTERNATIVES (Continued)**

**S104751981**

Permit Number: 129232  
 Tank Type: UNKNOWN  
 Additional Id: AT1648  
 Capacity Gallons: 2500  
 UST Contents: Not reported  
 Other Content Info: MOTOR OIL  
 Reg Status: REMOVED  
 Remove Close Date: 1990-12-10 00:00:00  
 Year Installed: Not reported  
 Pipe Type: Not reported  
 Delivery System: Not reported  
 Monitor Code: 90  
 UST Monitor Method: NO MONITORING ALTERNATIVE SELECTED. VERIFY AND ENTER MONITORING ALTERNATIVE DURING INSPECTION.

Active Permits:

Facility Id: 129232  
 Update Date: 11/02/2012  
 Case Number: Not reported  
 Name: WASTE 901 INFECTIOUS WASTE, GENERAL  
 Other Information: GEN'L BIOHAZ WST M. COOK  
 Material Waste: Waste  
 Hazardous Categories 1: Not reported  
 Hazardous Categories 2: Not reported

Facility Id: 129232  
 Update Date: 11/02/2012  
 Case Number: Not reported  
 Name: WASTE 902 INFECTIOUS WASTE, SHARPS  
 Other Information: Not reported  
 Material Waste: Waste  
 Hazardous Categories 1: Not reported  
 Hazardous Categories 2: Not reported

Facility Id: 129232  
 Update Date: 11/02/2012  
 Case Number: 6847-634-6  
 Name: DIESEL (GENERATOR)  
 Other Information: Not reported  
 Material Waste: Material  
 Hazardous Categories 1: FIRE  
 Hazardous Categories 2: CHRONIC

Facility Id: 129232  
 Update Date: 11/02/2012  
 Case Number: 7782-44-7  
 Name: OXYGEN COMPRESSED GAS/LIQUID  
 Other Information: Not reported  
 Material Waste: Material  
 Hazardous Categories 1: FIRE  
 Hazardous Categories 2: PRESSURE RELEASE

Facility Id: 129232  
 Update Date: 11/02/2012  
 Case Number: Not reported  
 Name: WASTE 311 PHARMACEUTICAL WASTE  
 Other Information: EXP PHARM SERVICES CORP

MAP FINDINGS

Map ID  
 Direction  
 Distance  
 Distance (ft.)Site

EDR ID Number  
 EPA ID Number

Database(s)

**NEW ALTERNATIVES (Continued)**

**S104751981**

Material Waste: Waste  
 Hazardous Categories 1: Not reported  
 Hazardous Categories 2: Not reported

Violations Active Permits:

Facility Id: 129232  
 Update Date: 11/02/2012  
 Inspection Date: 08/11/2005  
 Violation Code: 6HV4304  
 Violation: LQHE NOT OBTAINED FOR MEDWASTE  
 Violation Citation: Did not apply for and receive a limited-quantity hauling exemption for self-hauled medical waste (<20 pounds of waste per week). 118025, 118030(a)(1)  
 Activity: ACTIVE

Facility Id: 129232  
 Update Date: 11/02/2012  
 Inspection Date: 04/28/2008  
 Violation Code: 6HV4422  
 Violation: PHARM WASTE NOT PROPERLY LABELED  
 Violation Citation: Generator did not properly label container holding pharmaceutical waste with the words -incineration only- or other approved markings on the lid and side. 118275(g)  
 Activity: ACTIVE

Facility Id: 129807  
 Business Type: Not reported  
 EPA Id Number: Not reported  
 APN: 444-110-23-00  
 Last HMMMD Inspection: Not reported  
 Permit Status: INAC  
 Permit Expiration: Not reported  
 Facility Owner: NEW ALTERNATIVES  
 Facility Address: 4311 03RD AV  
 Facility City: SAN DIEGO  
 Facility State: CA  
 Facility Zip: 92103-1407  
 UST Owner: Not reported  
 Handle Regulated Hazmat: Not reported  
 Own Or Operate UST: Not reported  
 Subject To APSA: Not reported  
 Generate Haz Waste: Not reported  
 Treat Haz Waste: Not reported  
 Generate Medical Waste: Not reported

Facility Id: 129232  
 Business Type: 6HK58  
 EPA Id Number: CAL922973560  
 APN: 444-110-23-00  
 Last HMMMD Inspection: 09/05/2012  
 Permit Status: OPEN  
 Permit Expiration: 11/30/2012  
 Facility Owner: SD HOSPICE&THE INST FOR PALLIATIVE MED  
 Facility Address: 4311 3RD AV  
 Facility City: SAN DIEGO  
 Facility State: CA

MAP FINDINGS

Map ID  
 Direction  
 Distance  
 Distance (ft.)Site

EDR ID Number

Database(s) EPA ID Number

**NEW ALTERNATIVES (Continued)**

**S104751981**

Facility Zip: 92103-  
 UST Owner: Not reported  
 Handle Regulated Hazmat: Y  
 Own Or Operate UST: Not reported  
 Subject To APSA: Not reported  
 Generate Haz Waste: Y  
 Treat Haz Waste: Not reported  
 Generate Medical Waste: Y

**UST:**

UST Name: UNDERGROUND TANK 129232 T001  
 Last Update: 2012-11-02 14:17:38  
 Permit Number: 129232  
 Tank Type: UNKNOWN  
 Additional Id: AT1648  
 Capacity Gallons: 2500  
 UST Contents: Not reported  
 Other Content Info: MOTOR OIL  
 Reg Status: REMOVED  
 Remove Close Date: 1990-12-10 00:00:00  
 Year Installed: Not reported  
 Pipe Type: Not reported  
 Delivery System: Not reported  
 Monitor Code: 90  
 UST Monitor Method: NO MONITORING ALTERNATIVE SELECTED. VERIFY AND ENTER MONITORING ALTERNATIVE DURING INSPECTION.

**Active Permits:**

Facility Id: 129232  
 Update Date: 11/02/2012  
 Case Number: Not reported  
 Name: WASTE 901 INFECTIOUS WASTE, GENERAL  
 Other Information: GEN'L BIOHAZ WST M. COOK  
 Material Waste: Waste  
 Hazardous Categories 1: Not reported  
 Hazardous Categories 2: Not reported

Facility Id: 129232  
 Update Date: 11/02/2012  
 Case Number: Not reported  
 Name: WASTE 902 INFECTIOUS WASTE, SHARPS  
 Other Information: Not reported  
 Material Waste: Waste  
 Hazardous Categories 1: Not reported  
 Hazardous Categories 2: Not reported

Facility Id: 129232  
 Update Date: 11/02/2012  
 Case Number: 6847-634-6  
 Name: DIESEL (GENERATOR)  
 Other Information: Not reported  
 Material Waste: Material  
 Hazardous Categories 1: FIRE  
 Hazardous Categories 2: CHRONIC

Facility Id: 129232  
 Update Date: 11/02/2012

MAP FINDINGS

Map ID  
 Direction  
 Distance  
 Distance (ft.)Site

EDR ID Number  
 EPA ID Number

Database(s)

**NEW ALTERNATIVES (Continued)**

**S104751981**

Case Number: 7782-44-7  
 Name: OXYGEN COMPRESSED GAS/LIQUID  
 Other Information: Not reported  
 Material Waste: Material  
 Hazardous Categories 1: FIRE  
 Hazardous Categories 2: PRESSURE RELEASE

Facility Id: 129232  
 Update Date: 11/02/2012  
 Case Number: Not reported  
 Name: WASTE 311 PHARMACEUTICAL WASTE  
 Other Information: EXP PHARM SERVICES CORP  
 Material Waste: Waste  
 Hazardous Categories 1: Not reported  
 Hazardous Categories 2: Not reported

Violations Active Permits:

Facility Id: 129232  
 Update Date: 11/02/2012  
 Inspection Date: 08/11/2005  
 Violation Code: 6HV4304  
 Violation: LQHE NOT OBTAINED FOR MEDWASTE  
 Violation Citation: Did not apply for and receive a limited-quantity hauling exemption for self-hauled medical waste (<20 pounds of waste per week). 118025, 118030(a)(1)

Activity: ACTIVE

Facility Id: 129232  
 Update Date: 11/02/2012  
 Inspection Date: 04/28/2008  
 Violation Code: 6HV4422  
 Violation: PHARM WASTE NOT PROPERLY LABELED  
 Violation Citation: Generator did not properly label container holding pharmaceutical waste with the words -incineration only- or other approved markings on the lid and side. 118275(g)

Activity: ACTIVE

[Click this hyperlink](#) while viewing on your computer to access  
 -1 additional CA\_HMMD: record(s) in the EDR Site Report.

**SAN DIEGO CO. SAM:**

Case Number: H29232-001  
 Agency: DEH Site Assessment & Mitigation  
**Funding: LOP - State Fund**  
 Facility Type: Soils Only  
 Facility Status: Closed Case  
 Date: 10/19/1990  
 Date Began: 7/14/1989

Case Number: H29232-002  
 Agency: DEH Site Assessment & Mitigation  
**Funding: Private - VAP**  
 Facility Type: Soils Only  
 Facility Status: Closed Case  
 Date: 10/31/1989

MAP FINDINGS

Map ID  
 Direction  
 Distance  
 Distance (ft.)Site

EDR ID Number  
 EPA ID Number

Database(s)

**NEW ALTERNATIVES (Continued)**

**S104751981**

Date Began: 6/27/1989

Case Number: H29232-003  
 Agency: DEH Site Assessment & Mitigation  
**Funding: Private - VAP**  
 Facility Type: Soils Only  
 Facility Status: Closed Case  
 Date: 3/15/1991  
 Date Began: Not reported

Case Number: H29232-004  
 Agency: DEH Site Assessment & Mitigation  
**Funding: LOP - Federal Fund**  
 Facility Type: Soils Only  
 Facility Status: Closed Case  
 Date: 5/17/1996  
 Date Began: 10/12/1990

Case Number: H29807-001  
 Agency: DEH Site Assessment & Mitigation  
**Funding: Non Billable**  
 Facility Type: Complaint  
 Facility Status: Closed Case  
 Date: 9/5/2000  
 Date Began: Not reported

108

**UCSD MEDICAL CENTER**  
**200 W ARBOR DR**  
**SAN DIEGO, CA 92103**

**CA LUST U003789488**  
**CA SLIC N/A**  
**CA San Diego Co. HMMD**

LUST:

Region: STATE  
 Global Id: T0607302973  
 Latitude: 32.753797  
 Longitude: -117.164992  
 Case Type: LUST Cleanup Site  
 Status: Completed - Case Closed  
 Status Date: 02/16/1989  
 Lead Agency: SAN DIEGO COUNTY LOP  
 Case Worker: Not reported  
 Local Agency: Not reported  
 RB Case Number: 9UT705  
 LOC Case Number: H14312-001  
 File Location: Local Agency  
 Potential Media Affect: Soil  
 Potential Contaminants of Concern: Gasoline  
 Site History: Not reported

[Click here to access the California GeoTracker records for this facility:](#)

Status History:

Global Id: T0607302973  
 Status: Open - Case Begin Date  
 Status Date: 06/05/1986

Global Id: T0607302973  
 Status: Completed - Case Closed  
 Status Date: 02/16/1989

MAP FINDINGS

Map ID  
 Direction  
 Distance  
 Distance (ft.)Site

EDR ID Number  
 EPA ID Number

Database(s)

**UCSD MEDICAL CENTER (Continued)**

**U003789488**

Regulatory Activities:

Global Id: T0607302973  
 Action Type: Other  
 Date: 06/05/1986  
 Action: Leak Began

Global Id: T0607302973  
 Action Type: Other  
 Date: 06/05/1986  
 Action: Leak Discovery

Global Id: T0607302973  
 Action Type: Other  
 Date: 06/05/1986  
 Action: Leak Stopped

Global Id: T0607302973  
 Action Type: Other  
 Date: 06/05/1986  
 Action: Leak Reported

Region: STATE  
 Global Id: T0607301572  
 Latitude: 32.7559981059623  
 Longitude: -117.166330218315  
 Case Type: LUST Cleanup Site  
 Status: Open - Site Assessment  
 Status Date: 12/20/1991  
 Lead Agency: SAN DIEGO COUNTY LOP  
 Case Worker: CH  
 Local Agency: SAN DIEGO COUNTY LOP  
 RB Case Number: 9UT2814  
 LOC Case Number: H14312-003  
 File Location: Local Agency  
 Potential Media Affect: Aquifer used for drinking water supply  
 Potential Contaminants of Concern: Diesel

Site History: A release of approximately 800 to 900 gallons of diesel fuel occurred near two underground storage tanks (USTs) in December of 1991, reportedly the result of overfilling of the tanks during an integrity test. Approximately 630 gallons of fuel was recovered by pumping from the vaults immediately following the release. Subsequently, Unauthorized Release H14312-003 was opened. Between September 17,1998 and January 28,1999, seven USTs were removed from the site under the supervision of the DEH. During the UST removal, cracks, and perforations were observed along the bottom of four of the USTs. When tank No. 4 and 5 were removed, approximately 1.5 feet of water and 1-2 inches of free product (believed to be diesel), were observed in the bottom of the excavation. Approximately 1,500 gallons of water and free product were removed from the excavation and transported to the appropriate disposal facility. Site assessment activities have begun in 1994 and have continued through 2009. Please see submitted ESI data for further details.

[Click here to access the California GeoTracker records for this facility:](#)

Contact:

MAP FINDINGS

Map ID  
 Direction  
 Distance  
 Distance (ft.)Site

EDR ID Number  
 EPA ID Number

Database(s)

**UCSD MEDICAL CENTER (Continued)**

**U003789488**

Global Id:	T0607301572
Contact Type:	Local Agency Caseworker
Contact Name:	COLLEEN HINES
Organization Name:	SAN DIEGO COUNTY LOP
Address:	P.O. Box 129261
City:	SAN DIEGO
Email:	colleen.hines@sdcounty.ca.gov
Phone Number:	8585056874
Status History:	
Global Id:	T0607301572
Status:	Open - Case Begin Date
Status Date:	12/09/1991
Global Id:	T0607301572
Status:	Open - Site Assessment
Status Date:	12/20/1991
Regulatory Activities:	
Global Id:	T0607301572
Action Type:	ENFORCEMENT
Date:	02/12/2010
Action:	Technical Correspondence / Assistance / Other
Global Id:	T0607301572
Action Type:	Other
Date:	12/09/1991
Action:	Leak Began
Global Id:	T0607301572
Action Type:	RESPONSE
Date:	08/08/2012
Action:	Pilot Study / Treatability Workplan - Regulator Responded
Global Id:	T0607301572
Action Type:	RESPONSE
Date:	05/22/2013
Action:	CAP/RAP - Feasibility Study Report - Regulator Responded
Global Id:	T0607301572
Action Type:	RESPONSE
Date:	09/07/2013
Action:	CAP/RAP - Other Report - Regulator Responded
Global Id:	T0607301572
Action Type:	ENFORCEMENT
Date:	09/06/2011
Action:	Technical Correspondence / Assistance / Other
Global Id:	T0607301572
Action Type:	Other
Date:	12/09/1991
Action:	Leak Discovery
Global Id:	T0607301572
Action Type:	ENFORCEMENT

MAP FINDINGS

Map ID  
 Direction  
 Distance  
 Distance (ft.)Site

EDR ID Number

Database(s) EPA ID Number

UCSD MEDICAL CENTER (Continued)

U003789488

Date: 06/08/2010  
 Action: Technical Correspondence / Assistance / Other

Global Id: T0607301572  
 Action Type: ENFORCEMENT  
 Date: 04/12/2011  
 Action: Technical Correspondence / Assistance / Other

Global Id: T0607301572  
 Action Type: Other  
 Date: 12/09/1991  
 Action: Leak Stopped

Global Id: T0607301572  
 Action Type: RESPONSE  
 Date: 07/05/2011  
 Action: Site Assessment Report

Global Id: T0607301572  
 Action Type: RESPONSE  
 Date: 01/31/2012  
 Action: Monitoring Report - Semi-Annually

Global Id: T0607301572  
 Action Type: ENFORCEMENT  
 Date: 12/20/1991  
 Action: Notice of Responsibility

Global Id: T0607301572  
 Action Type: ENFORCEMENT  
 Date: 06/20/2012  
 Action: Technical Correspondence / Assistance / Other

Global Id: T0607301572  
 Action Type: Other  
 Date: 12/11/1991  
 Action: Leak Reported

Global Id: T0607301572  
 Action Type: ENFORCEMENT  
 Date: 10/09/2012  
 Action: Technical Correspondence / Assistance / Other

Global Id: T0607301572  
 Action Type: RESPONSE  
 Date: 03/28/2013  
 Action: Monitoring Report - Semi-Annually

Global Id: T0607301572  
 Action Type: RESPONSE  
 Date: 09/11/2013  
 Action: Monitoring Report - Semi-Annually

Global Id: T0607301572  
 Action Type: RESPONSE  
 Date: 01/10/2014  
 Action: Monitoring Report - Semi-Annually



MAP FINDINGS

Map ID  
 Direction  
 Distance  
 Distance (ft.)Site

EDR ID Number

Database(s) EPA ID Number

UCSD MEDICAL CENTER (Continued)

U003789488

Global Id:	T0607301572
Action Type:	ENFORCEMENT
Date:	07/09/2009
Action:	Letter - Notice
Global Id:	T0607301572
Action Type:	ENFORCEMENT
Date:	11/20/2013
Action:	Technical Correspondence / Assistance / Other
Global Id:	T0607301572
Action Type:	RESPONSE
Date:	02/12/2010
Action:	Site Assessment Report
Global Id:	T0607301572
Action Type:	ENFORCEMENT
Date:	03/21/2014
Action:	Technical Correspondence / Assistance / Other
Global Id:	T0607301572
Action Type:	ENFORCEMENT
Date:	01/26/2015
Action:	Technical Correspondence / Assistance / Other
Global Id:	T0607301572
Action Type:	RESPONSE
Date:	04/15/2010
Action:	Soil and Water Investigation Workplan
Global Id:	T0607301572
Action Type:	RESPONSE
Date:	10/13/2014
Action:	Monitoring Report - Semi-Annually
Global Id:	T0607301572
Action Type:	RESPONSE
Date:	01/26/2015
Action:	Monitoring Report - Semi-Annually
Global Id:	T0607301572
Action Type:	RESPONSE
Date:	04/12/2010
Action:	Soil and Water Investigation Workplan - Regulator Responded
Global Id:	T0607301572
Action Type:	RESPONSE
Date:	02/28/2012
Action:	CAP/RAP - Other Report - Regulator Responded

SLIC:  
 Region: STATE  
**Facility Status: Completed - Case Closed**  
 Status Date: 08/10/1993  
 Global Id: T0607301457  
 Lead Agency: SAN DIEGO COUNTY LOP

MAP FINDINGS

Map ID  
 Direction  
 Distance  
 Distance (ft.)Site

EDR ID Number  
 EPA ID Number

Database(s)

**UCSD MEDICAL CENTER (Continued)**

**U003789488**

Lead Agency Case Number: H14312-004  
 Latitude: 32.7559800604364  
 Longitude: -117.166255116463  
 Case Type: Cleanup Program Site  
 Case Worker: Not reported  
 Local Agency: Not reported  
 RB Case Number: 9UT2705  
 File Location: Local Agency  
 Potential Media Affected: Under Investigation  
 Potential Contaminants of Concern: Gasoline  
 Site History: Not reported

[Click here to access the California GeoTracker records for this facility:](#)

Region: STATE  
**Facility Status: Completed - Case Closed**  
 Status Date: 08/07/2013  
 Global Id: T0608166608  
 Lead Agency: SAN DIEGO COUNTY LOP  
 Lead Agency Case Number: H14312-002  
 Latitude: 32.756  
 Longitude: -117.1663  
 Case Type: Cleanup Program Site  
 Case Worker: VAP  
 Local Agency: SAN DIEGO COUNTY LOP  
 RB Case Number: Not reported  
 File Location: Local Agency  
 Potential Media Affected: Under Investigation  
 Potential Contaminants of Concern: Not reported  
 Site History: Not reported

[Click here to access the California GeoTracker records for this facility:](#)

Region: STATE  
**Facility Status: Completed - Case Closed**  
 Status Date: 05/05/1994  
 Global Id: T0608111781  
 Lead Agency: SAN DIEGO COUNTY LOP  
 Lead Agency Case Number: H14312-005  
 Latitude: 32.7559710376721  
 Longitude: -117.166295349598  
 Case Type: Cleanup Program Site  
 Case Worker: Not reported  
 Local Agency: Not reported  
 RB Case Number: Not reported  
 File Location: Local Agency  
 Potential Media Affected: Under Investigation  
 Potential Contaminants of Concern: Diesel  
 Site History: Not reported

[Click here to access the California GeoTracker records for this facility:](#)

**SAN DIEGO CO. HMMMD:**  
 Facility Id: 114312  
 Business Type: 6HK65  
 EPA Id Number: CAD981421399  
 APN: 444-110-20-00

MAP FINDINGS

Map ID  
 Direction  
 Distance  
 Distance (ft.)Site

EDR ID Number  
 EPA ID Number

Database(s)

**UCSD MEDICAL CENTER (Continued)**

**U003789488**

Last HMMD Inspection: 01/10/2012  
 Permit Status: OPEN  
 Permit Expiration: 02/28/2013  
 Facility Owner: UCSD MEDICAL CENTER  
 Facility Address: 200 W ARBOR DR  
 Facility City: SAN DIEGO  
 Facility State: CA  
 Facility Zip: 92103-8235  
 UST Owner: UCSD MEDICAL CENTER, HILLCREST  
 Handle Regulated Hazmat: Y  
 Own Or Operate UST: Y  
 Subject To APSA: Y  
 Generate Haz Waste: Y  
 Treat Haz Waste: Not reported  
 Generate Medical Waste: Not reported

**UST:**

UST Name: UNDERGROUND TANK 114312 T001  
 Last Update: 2012-11-02 14:17:38  
 Permit Number: 114312  
 Tank Type: SINGLE WALL  
 Additional Id: HOSP401001 DIESEL FUEL  
 Capacity Gallons: 1000  
 UST Contents: DIESEL  
 Other Content Info: DIESEL  
 Reg Status: REMOVED  
 Remove Close Date: 1998-12-05 00:00:00  
 Year Installed: Not reported  
 Pipe Type: SINGLE WALL  
 Delivery System: PRESSURE  
 Monitor Code: 05  
 UST Monitor Method: SW TANK DW PIPE W/ POS SHUTOFF-ALARM ON LLD W/ SIRS:SIR ANALY MONTHLY, TANK TEST BIENNIALY, PIPE TEST ANN 0.1 G/HR OR MO 0.2 G/HR

UST Name: UNDERGROUND TANK 114312 T002  
 Last Update: 2012-11-02 14:17:38  
 Permit Number: 114312  
 Tank Type: SINGLE WALL  
 Additional Id: HOSP401002 DIESEL FUEL  
 Capacity Gallons: 500  
 UST Contents: DIESEL  
 Other Content Info: DIESEL  
 Reg Status: REMOVED  
 Remove Close Date: 1992-07-08 00:00:00  
 Year Installed: Not reported  
 Pipe Type: SINGLE WALL  
 Delivery System: SUCTION  
 Monitor Code: 07  
 UST Monitor Method: SW TANK SW PRESSURE PIPE W/RESTRICTIVE LLD W/DAILY RECONCILIATION OR WEEKLY GAUGING: TANK AND PIPE TEST ANNUALLY

UST Name: UNDERGROUND TANK 114312 T003  
 Last Update: 2012-11-02 14:17:38  
 Permit Number: 114312  
 Tank Type: SINGLE WALL  
 Additional Id: HOSP401003 DIESEL FUEL  
 Capacity Gallons: 3000  
 UST Contents: DIESEL

MAP FINDINGS

Map ID  
 Direction  
 Distance  
 Distance (ft.)Site

EDR ID Number  
 EPA ID Number

Database(s)

**UCSD MEDICAL CENTER (Continued)**

**U003789488**

Other Content Info: DIESEL  
 Reg Status: REMOVED  
 Remove Close Date: 1999-01-28 00:00:00  
 Year Installed: Not reported  
 Pipe Type: SINGLE WALL  
 Delivery System: PRESSURE  
 Monitor Code: 12  
 UST Monitor Method: SW TANK SW PRESSURE PIPE W/ RESTRICTIVE LLD W/ CERTIFIED ATG: IN-TANK TEST MONTHLY, PIPE TEST ANNUALLY

UST Name: UNDERGROUND TANK 114312 T004  
 Last Update: 2012-11-02 14:17:38  
 Permit Number: 114312  
 Tank Type: SINGLE WALL  
 Additional Id: HOSP401004 DIESEL FUEL  
 Capacity Gallons: 10000  
 UST Contents: DIESEL  
 Other Content Info: DIESEL  
 Reg Status: REMOVED  
 Remove Close Date: 1998-05-10 00:00:00  
 Year Installed: 1974-01-01 00:00:00  
 Pipe Type: SINGLE WALL  
 Delivery System: PRESSURE  
 Monitor Code: 12  
 UST Monitor Method: SW TANK SW PRESSURE PIPE W/ RESTRICTIVE LLD W/ CERTIFIED ATG: IN-TANK TEST MONTHLY, PIPE TEST ANNUALLY

UST Name: UNDERGROUND TANK 114312 T005  
 Last Update: 2012-11-02 14:17:38  
 Permit Number: 114312  
 Tank Type: SINGLE WALL  
 Additional Id: HOSP401005 DIESEL FUEL  
 Capacity Gallons: 10000  
 UST Contents: DIESEL  
 Other Content Info: DIESEL  
 Reg Status: REMOVED  
 Remove Close Date: 1998-05-10 00:00:00  
 Year Installed: 1974-01-01 00:00:00  
 Pipe Type: SINGLE WALL  
 Delivery System: PRESSURE  
 Monitor Code: 12  
 UST Monitor Method: SW TANK SW PRESSURE PIPE W/ RESTRICTIVE LLD W/ CERTIFIED ATG: IN-TANK TEST MONTHLY, PIPE TEST ANNUALLY

UST Name: UNDERGROUND TANK 114312 T006  
 Last Update: 2012-11-02 14:17:38  
 Permit Number: 114312  
 Tank Type: SINGLE WALL  
 Additional Id: HOSP401006 DIESEL FUEL  
 Capacity Gallons: 10000  
 UST Contents: DIESEL  
 Other Content Info: DIESEL  
 Reg Status: REMOVED  
 Remove Close Date: 1998-09-17 00:00:00  
 Year Installed: 1974-01-01 00:00:00  
 Pipe Type: SINGLE WALL  
 Delivery System: PRESSURE

MAP FINDINGS

Map ID  
 Direction  
 Distance  
 Distance (ft.)Site

EDR ID Number  
 EPA ID Number

Database(s)

**UCSD MEDICAL CENTER (Continued)**

**U003789488**

Monitor Code: 12  
 UST Monitor Method: SW TANK SW PRESSURE PIPE W/ RESTRICTIVE LLD W/ CERTIFIED ATG: IN-TANK TEST MONTHLY, PIPE TEST ANNUALLY

UST Name: UNDERGROUND TANK 114312 T007  
 Last Update: 2012-11-02 14:17:38  
 Permit Number: 114312  
 Tank Type: SINGLE WALL  
 Additional Id: HOSP401007 DIESEL FUEL  
 Capacity Gallons: 10000  
 UST Contents: DIESEL  
 Other Content Info: DIESEL  
 Reg Status: REMOVED  
 Remove Close Date: 1998-09-17 00:00:00  
 Year Installed: 1974-01-01 00:00:00  
 Pipe Type: SINGLE WALL  
 Delivery System: PRESSURE  
 Monitor Code: 12

UST Monitor Method: SW TANK SW PRESSURE PIPE W/ RESTRICTIVE LLD W/ CERTIFIED ATG: IN-TANK TEST MONTHLY, PIPE TEST ANNUALLY

UST Name: UNDERGROUND TANK 114312 T008  
 Last Update: 2012-11-02 14:17:38  
 Permit Number: 114312  
 Tank Type: SINGLE WALL  
 Additional Id: G07 UNLEADED GASOLINE  
 Capacity Gallons: 1000  
 UST Contents: REGULAR UNLEADED  
 Other Content Info: REGULAR UNLEADED  
 Reg Status: REMOVED  
 Remove Close Date: 1998-09-17 00:00:00  
 Year Installed: Not reported  
 Pipe Type: SINGLE WALL  
 Delivery System: PRESSURE  
 Monitor Code: 12

UST Monitor Method: SW TANK SW PRESSURE PIPE W/ RESTRICTIVE LLD W/ CERTIFIED ATG: IN-TANK TEST MONTHLY, PIPE TEST ANNUALLY

UST Name: UNDERGROUND TANK 114312 T009  
 Last Update: 2012-11-02 14:17:38  
 Permit Number: 114312  
 Tank Type: SINGLE WALL  
 Additional Id: G08 UNLEADED GASOLINE  
 Capacity Gallons: 1000  
 UST Contents: REGULAR UNLEADED  
 Other Content Info: REGULAR UNLEADED  
 Reg Status: REMOVED  
 Remove Close Date: 1998-09-17 00:00:00  
 Year Installed: Not reported  
 Pipe Type: SINGLE WALL  
 Delivery System: PRESSURE  
 Monitor Code: 12

UST Monitor Method: SW TANK SW PRESSURE PIPE W/ RESTRICTIVE LLD W/ CERTIFIED ATG: IN-TANK TEST MONTHLY, PIPE TEST ANNUALLY

UST Name: UNDERGROUND TANK 114312 T010  
 Last Update: 2012-11-02 14:17:38

MAP FINDINGS

Map ID  
 Direction  
 Distance  
 Distance (ft.)Site

EDR ID Number  
 EPA ID Number

Database(s)

**UCSD MEDICAL CENTER (Continued)**

**U003789488**

Permit Number: 114312  
 Tank Type: DOUBLE WALL  
 Additional Id: NT2061 DIESEL, CTF-A, BLDG.  
 Capacity Gallons: 500  
 UST Contents: DIESEL  
 Other Content Info: DIESEL  
 Reg Status: ACTIVE  
 Remove Close Date: 1998-01-01 00:00:00  
 Year Installed: Not reported  
 Pipe Type: DOUBLE WALL  
 Delivery System: SUCTION  
 Monitor Code: 21  
 UST Monitor Method: DW TANK DW SUCTION AND/ OR GRAVITY PIPING WITH INTERSTITIAL MONITORS: INTERSTITIAL.

UST Name: UNDERGROUND TANK 114312 T011  
 Last Update: 2012-11-02 14:17:38  
 Permit Number: 114312  
 Tank Type: DOUBLE WALL  
 Additional Id: NT2061 DIESEL, CANCER CENTER/ RT2555, RT3329  
 Capacity Gallons: 500  
 UST Contents: DIESEL  
 Other Content Info: DIESEL  
 Reg Status: ACTIVE  
 Remove Close Date: 1998-01-01 00:00:00  
 Year Installed: Not reported  
 Pipe Type: DOUBLE WALL  
 Delivery System: SUCTION  
 Monitor Code: 21  
 UST Monitor Method: DW TANK DW SUCTION AND/ OR GRAVITY PIPING WITH INTERSTITIAL MONITORS: INTERSTITIAL.

UST Name: UNDERGROUND TANK 114312 T012  
 Last Update: 2012-11-02 14:17:38  
 Permit Number: 114312  
 Tank Type: DOUBLE WALL  
 Additional Id: NT2061 CTEC, BLDG. 214  
 Capacity Gallons: 1000  
 UST Contents: DIESEL  
 Other Content Info: DIESEL  
 Reg Status: ACTIVE  
 Remove Close Date: 1998-01-01 00:00:00  
 Year Installed: Not reported  
 Pipe Type: DOUBLE WALL  
 Delivery System: SUCTION  
 Monitor Code: 21  
 UST Monitor Method: DW TANK DW SUCTION AND/ OR GRAVITY PIPING WITH INTERSTITIAL MONITORS: INTERSTITIAL.

UST Name: UNDERGROUND TANK 114312 T013  
 Last Update: 2012-11-02 14:17:38  
 Permit Number: 114312  
 Tank Type: DOUBLE WALL  
 Additional Id: NT2054 DIESEL, BLDG 330, NORTH / RT2555, RT3831  
 Capacity Gallons: 25000  
 UST Contents: DIESEL  
 Other Content Info: DIESEL

MAP FINDINGS

Map ID  
 Direction  
 Distance  
 Distance (ft.)Site

EDR ID Number  
 EPA ID Number

Database(s)

UCSD MEDICAL CENTER (Continued)

U003789488

Reg Status: ACTIVE  
 Remove Close Date: 1998-01-01 00:00:00  
 Year Installed: Not reported  
 Pipe Type: DOUBLE WALL  
 Delivery System: SUCTION  
 Monitor Code: 21  
 UST Monitor Method: DW TANK DW SUCTION AND/ OR GRAVITY PIPING WITH INTERSTITIAL MONITORS: INTERSTITIAL.

UST Name: UNDERGROUND TANK 114312 T014  
 Last Update: 2012-11-02 14:17:38  
 Permit Number: 114312  
 Tank Type: DOUBLE WALL  
 Additional Id: NT2054 DIESEL, BLDG 330 SOUTH/ RT2555, RT3831  
 Capacity Gallons: 25000  
 UST Contents: DIESEL  
 Other Content Info: DIESEL  
 Reg Status: ACTIVE  
 Remove Close Date: Not reported  
 Year Installed: 1998-01-01 00:00:00  
 Pipe Type: DOUBLE WALL  
 Delivery System: SUCTION  
 Monitor Code: 21  
 UST Monitor Method: DW TANK DW SUCTION AND/ OR GRAVITY PIPING WITH INTERSTITIAL MONITORS: INTERSTITIAL.

Active Permits:

Facility Id: 114312  
 Update Date: 11/02/2012  
 Case Number: 5989-27-5  
 Name: D-LIMONENE ZEP BIG ORANGE PLANT SERVICES SHOP  
 Other Information: Not reported  
 Material Waste: Material  
 Hazardous Categories 1: ACUTE  
 Hazardous Categories 2: Not reported

Facility Id: 114312  
 Update Date: 11/02/2012  
 Case Number: 00060-29-7  
 Name: ETHYL ETHER  
 Other Information: Not reported  
 Material Waste: Material  
 Hazardous Categories 1: FIRE  
 Hazardous Categories 2: Not reported

Facility Id: 114312  
 Update Date: 11/02/2012  
 Case Number: 7440-59-7  
 Name: HELIUM 6974 MAIN HOSPITAL RM B-130  
 Other Information: Not reported  
 Material Waste: Material  
 Hazardous Categories 1: PRESSURE RELEASE  
 Hazardous Categories 2: Not reported

Facility Id: 114312  
 Update Date: 11/02/2012  
 Case Number: Not reported

MAP FINDINGS

Map ID  
 Direction  
 Distance  
 Distance (ft.)Site

EDR ID Number

Database(s) EPA ID Number

UCSD MEDICAL CENTER (Continued)

U003789488

Name: WASTE 221 WASTE OIL & MIXED OIL  
 Other Information: CHILLER, BOILER, PUMPS  
 Material Waste: Waste  
 Hazardous Categories 1: Not reported  
 Hazardous Categories 2: Not reported

Facility Id: 114312  
 Update Date: 11/02/2012  
 Case Number: 67-63-0  
 Name: ISOPROPANOL 6974 RM B-131  
 Other Information: Not reported  
 Material Waste: Material  
 Hazardous Categories 1: ACUTE  
 Hazardous Categories 2: Not reported

Facility Id: 114312  
 Update Date: 11/02/2012  
 Case Number: Not reported  
 Name: WASTE 902 INFECTIOUS WASTE, SHARPS  
 Other Information: Not reported  
 Material Waste: Waste  
 Hazardous Categories 1: Not reported  
 Hazardous Categories 2: Not reported

Facility Id: 114312  
 Update Date: 11/02/2012  
 Case Number: 7440-37-1  
 Name: ARGON 6974 MAIN HOSPITAL RM B-130  
 Other Information: PHYSICAL PLANT  
 Material Waste: Material  
 Hazardous Categories 1: PRESSURE RELEASE  
 Hazardous Categories 2: Not reported

Facility Id: 114312  
 Update Date: 11/02/2012  
 Case Number: 1310-58-3  
 Name: BOILER WATER TREATMENT (CORROSPOTASIUM  
 Other Information: HYDROXIDE PHYSICAL PLANT  
 Material Waste: Material  
 Hazardous Categories 1: ACUTE  
 Hazardous Categories 2: Not reported

Facility Id: 114312  
 Update Date: 11/02/2012  
 Case Number: Not reported  
 Name: DIESEL  
 Other Information: UNDERGROUND TANK 114312 T011 DIESEL, CANCER CENTER  
 Material Waste: Material  
 Hazardous Categories 1: FIRE  
 Hazardous Categories 2: Not reported

Facility Id: 114312  
 Update Date: 11/02/2012  
 Case Number: 50-00-0  
 Name: FORMALIN SOLUTION 6974 MAIN HOSPITAL RM B-131  
 Other Information: Not reported  
 Material Waste: Material



MAP FINDINGS

Map ID  
 Direction  
 Distance  
 Distance (ft.)Site

EDR ID Number

Database(s) EPA ID Number

**UCSD MEDICAL CENTER (Continued)**

**U003789488**

Hazardous Categories 1: ACUTE  
 Hazardous Categories 2: Not reported

Facility Id: 114312  
 Update Date: 11/02/2012  
 Case Number: 7782-44-7  
 Name: OXYGEN, LIQUID SW OF MAIN HOSPITAL OUTSIDE  
 Other Information: Not reported  
 Material Waste: Material  
 Hazardous Categories 1: PRESSURE RELEASE  
 Hazardous Categories 2: Not reported

Facility Id: 114312  
 Update Date: 11/02/2012  
 Case Number: 71-55-6  
 Name: TRICHLOROETHANE(CHLOR-SOLVE) PHYSICAL PLANT SHOP  
 Other Information: Not reported  
 Material Waste: Material  
 Hazardous Categories 1: ACUTE  
 Hazardous Categories 2: CHRONIC

Facility Id: 114312  
 Update Date: 11/02/2012  
 Case Number: 00074-86-2  
 Name: ACETYLENE  
 Other Information: Not reported  
 Material Waste: Material  
 Hazardous Categories 1: PRESSURE RELEASE  
 Hazardous Categories 2: Not reported

Facility Id: 114312  
 Update Date: 11/02/2012  
 Case Number: 01333-74-0  
 Name: HYDROGEN  
 Other Information: Not reported  
 Material Waste: Material  
 Hazardous Categories 1: FIRE  
 Hazardous Categories 2: Not reported

Facility Id: 114312  
 Update Date: 11/02/2012  
 Case Number: 7727-37-0  
 Name: NITROGEN, CO2 ARGON PLANT SERVICES SHOP  
 Other Information: Not reported  
 Material Waste: Material  
 Hazardous Categories 1: PRESSURE RELEASE  
 Hazardous Categories 2: Not reported

Facility Id: 114312  
 Update Date: 11/02/2012  
 Case Number: Not reported  
 Name: WASTE 212 OXYGENATED SOLVENTS  
 Other Information: ACETONE, METHANOL, HEXANE, CHLOROFORM, ETC  
 Material Waste: Waste  
 Hazardous Categories 1: Not reported  
 Hazardous Categories 2: Not reported

MAP FINDINGS

Map ID  
 Direction  
 Distance  
 Distance (ft.)Site

EDR ID Number  
 EPA ID Number

Database(s)

UCSD MEDICAL CENTER (Continued)

U003789488

Facility Id:	114312	
Update Date:	11/02/2012	
Case Number:	Not reported	
Name:	WASTE 331 OFF-SPEC,AGED,SURPLUS ORGANICS	
Other Information:	LAB CHEMICALS, AEROSOLS	
Material Waste:	Waste	
Hazardous Categories 1:	Not reported	
Hazardous Categories 2:	Not reported	
Facility Id:	114312	
Update Date:	11/02/2012	
Case Number:	Not reported	
Name:	WASTE 551 LABORATORY WASTE CHEMICALS	
Other Information:	LAB PACKS FROM RESEARCH	
Material Waste:	Waste	
Hazardous Categories 1:	Not reported	
Hazardous Categories 2:	Not reported	
Facility Id:	114312	
Update Date:	11/02/2012	
Case Number:	124-38-9	
Name:	CARBON DIOXIDE 6974	MAIN HOSPITAL RM B-130
Other Information:	Not reported	
Material Waste:	Material	
Hazardous Categories 1:	PRESSURE RELEASE	
Hazardous Categories 2:	Not reported	
Facility Id:	114312	
Update Date:	11/02/2012	
Case Number:	MIXTURE	
Name:	COMPRESSE'GAS N.O.S. 6977	
Other Information:	OXYGEN 3300 CUFT CLINICAL TCH FAC BLDG A E SI	
Material Waste:	Material	
Hazardous Categories 1:	PRESSURE RELEASE	
Hazardous Categories 2:	Not reported	
Facility Id:	114312	
Update Date:	11/02/2012	
Case Number:	0064-17-5	
Name:	ETHYL ALCOHOL 6974	MAIN HOSPITAL RM B-130
Other Information:	Not reported	
Material Waste:	Material	
Hazardous Categories 1:	ACUTE	
Hazardous Categories 2:	Not reported	
Facility Id:	114312	
Update Date:	11/02/2012	
Case Number:	75-21-8	
Name:	ETHYLENE OXIDE (8%)	MAIN HOSPITAL RM 2-331A
Other Information:	Not reported	
Material Waste:	Material	
Hazardous Categories 1:	PRESSURE RELEASE	
Hazardous Categories 2:	CHRONIC	
Facility Id:	114312	
Update Date:	11/02/2012	
Case Number:	00067-56-1	

MAP FINDINGS

Map ID  
 Direction  
 Distance  
 Distance (ft.)Site

EDR ID Number

Database(s) EPA ID Number

UCSD MEDICAL CENTER (Continued)

U003789488

Name: METHANOL MAIN HOSPITAL RM B-131  
 Other Information: Not reported  
 Material Waste: Material  
 Hazardous Categories 1: FIRE  
 Hazardous Categories 2: Not reported

Facility Id: 114312  
 Update Date: 11/02/2012  
 Case Number: 1310-73-2  
 Name: SODIUM HYDROXIDE 6982  
 Other Information: Not reported  
 Material Waste: Material  
 Hazardous Categories 1: ACUTE  
 Hazardous Categories 2: Not reported

Facility Id: 114312  
 Update Date: 11/02/2012  
 Case Number: Not reported  
 Name: WASTE 181 INORGANIC SOLID WASTE (OTHER)  
 Other Information: FLUORESCENT LAMPS, ALKALINE BATTS  
 Material Waste: Waste  
 Hazardous Categories 1: Not reported  
 Hazardous Categories 2: Not reported

Facility Id: 114312  
 Update Date: 11/02/2012  
 Case Number: Not reported  
 Name: WASTE 352 ORGANIC SOLIDS (OTHER)-  
 Other Information: SOLVENT RAGS, DEBRIS, & CARBON FILTERS  
 Material Waste: Waste  
 Hazardous Categories 1: Not reported  
 Hazardous Categories 2: Not reported

Facility Id: 114312  
 Update Date: 11/02/2012  
 Case Number: Not reported  
 Name: WASTE 901 INFECTIOUS WASTE, GENERAL  
 Other Information: LAB/HOSPITAL WASTE  
 Material Waste: Waste  
 Hazardous Categories 1: Not reported  
 Hazardous Categories 2: Not reported

Facility Id: 114312  
 Update Date: 11/02/2012  
 Case Number: Not reported  
 Name: WASTE 903 INF WST, TISSUE/ANAT. REMAINS  
 Other Information: PATHOLOGY  
 Material Waste: Waste  
 Hazardous Categories 1: Not reported  
 Hazardous Categories 2: Not reported

Facility Id: 114312  
 Update Date: 11/02/2012  
 Case Number: Not reported  
 Name: WASTE 904 INFECTIOUS WST, CHEMOTHERAPY  
 Other Information: HOSP PHARM, CANCER CTR  
 Material Waste: Waste

MAP FINDINGS

Map ID  
 Direction  
 Distance  
 Distance (ft.)Site

EDR ID Number

Database(s) EPA ID Number

**UCSD MEDICAL CENTER (Continued)**

**U003789488**

Hazardous Categories 1: Not reported  
 Hazardous Categories 2: Not reported

Facility Id: 114312  
 Update Date: 11/02/2012  
 Case Number: 106-42-3  
 Name: XYLENE 6974 RM B-131  
 Other Information: Not reported  
 Material Waste: Material  
 Hazardous Categories 1: FIRE  
 Hazardous Categories 2: Not reported

Facility Id: 114312  
 Update Date: 11/02/2012  
 Case Number: 00064-19-7  
 Name: ACETIC ACID  
 Other Information: Not reported  
 Material Waste: Material  
 Hazardous Categories 1: ACUTE  
 Hazardous Categories 2: Not reported

Facility Id: 114312  
 Update Date: 11/02/2012  
 Case Number: Not reported  
 Name: DIESEL  
 Other Information: UNDERGROUND TANK 114312 T012 CTEC, BLDG. 214  
 Material Waste: Material  
 Hazardous Categories 1: FIRE  
 Hazardous Categories 2: Not reported

Facility Id: 114312  
 Update Date: 11/02/2012  
 Case Number: Not reported  
 Name: DIESEL  
 Other Information: UNDERGROUND TANK 114312 T013 DIESEL, BLDG 330, NORTH  
 Material Waste: Material  
 Hazardous Categories 1: FIRE  
 Hazardous Categories 2: Not reported

Facility Id: 114312  
 Update Date: 11/02/2012  
 Case Number: 8002-05-9  
 Name: OILS, LUBRICATING 6982  
 Other Information: Not reported  
 Material Waste: Material  
 Hazardous Categories 1: FIRE  
 Hazardous Categories 2: Not reported

Facility Id: 114312  
 Update Date: 11/02/2012  
 Case Number: 7782-44-7  
 Name: OXYGEN 6974 MAIN HOSPITAL RM B-130  
 Other Information: Not reported  
 Material Waste: Material  
 Hazardous Categories 1: PRESSURE RELEASE  
 Hazardous Categories 2: Not reported

MAP FINDINGS

Map ID  
 Direction  
 Distance  
 Distance (ft.)Site

EDR ID Number  
 EPA ID Number

Database(s)

UCSD MEDICAL CENTER (Continued)

U003789488

Facility Id:	114312
Update Date:	11/02/2012
Case Number:	Not reported
Name:	WASTE 211 HALOGENATED SOLVENTS
Other Information:	Not reported
Material Waste:	Waste
Hazardous Categories 1:	Not reported
Hazardous Categories 2:	Not reported
Facility Id:	114312
Update Date:	11/02/2012
Case Number:	Not reported
Name:	WASTE 214 UNSPEC SOLVENT MIXTURE
Other Information:	FORMALN/XYLENE PATH/ACTO
Material Waste:	Waste
Hazardous Categories 1:	Not reported
Hazardous Categories 2:	Not reported
Facility Id:	114312
Update Date:	11/02/2012
Case Number:	Not reported
Name:	WASTE 343 UNSPEC ORGANIC LIQUID MIXTURE
Other Information:	BULK CHEMO
Material Waste:	Waste
Hazardous Categories 1:	Not reported
Hazardous Categories 2:	Not reported
Facility Id:	114312
Update Date:	11/02/2012
Case Number:	Not reported
Name:	WASTE 444 USED BATTERIES
Other Information:	VEHICLES TO CAMPUS FOR REPAIR
Material Waste:	Waste
Hazardous Categories 1:	Not reported
Hazardous Categories 2:	Not reported
Facility Id:	114312
Update Date:	11/02/2012
Case Number:	Not reported
Name:	CARCINOGENS &/OR REPRODUCTIVE TOXINS
Other Information:	BELOW STATE DISCLOSURE AMTS ARE/MAY BE ON SITE
Material Waste:	Not reported
Hazardous Categories 1:	Not reported
Hazardous Categories 2:	Not reported
Facility Id:	114312
Update Date:	11/02/2012
Case Number:	7632-00-0
Name:	SODIUM NITRITE/BORIC ACID(BETZ
Other Information:	ENTEC 339) PHYSICAL PLANT CHILLER ROOM
Material Waste:	Material
Hazardous Categories 1:	ACUTE
Hazardous Categories 2:	CHRONIC
Facility Id:	114312
Update Date:	11/02/2012
Case Number:	108-88-3

MAP FINDINGS

Map ID  
 Direction  
 Distance  
 Distance (ft.)Site

EDR ID Number

Database(s) EPA ID Number

UCSD MEDICAL CENTER (Continued)

U003789488

Name:	TOLUENE 6974	RM B-131
Other Information:	Not reported	
Material Waste:	Material	
Hazardous Categories 1:	ACUTE	
Hazardous Categories 2:	Not reported	
Facility Id:	114312	
Update Date:	11/02/2012	
Case Number:	Not reported	
Name:	WASTE 151 ASBESTOS CONTAINING WASTE	
Other Information:	ASBESTOS REMOVAL	
Material Waste:	Waste	
Hazardous Categories 1:	Not reported	
Hazardous Categories 2:	Not reported	
Facility Id:	114312	
Update Date:	11/02/2012	
Case Number:	Not reported	
Name:	WASTE 905 INFECTIOUS WASTE, LAB	
Other Information:	MYCOLOGY & TB WASTE ON SITE TX	
Material Waste:	Waste	
Hazardous Categories 1:	Not reported	
Hazardous Categories 2:	Not reported	
Facility Id:	114312	
Update Date:	11/02/2012	
Case Number:	67-64-1	
Name:	ACETONE 6974	
Other Information:	ROOM B-131	
Material Waste:	Material	
Hazardous Categories 1:	ACUTE	
Hazardous Categories 2:	Not reported	
Facility Id:	114312	
Update Date:	11/02/2012	
Case Number:	MIXTURE	
Name:	AIR, BREATHING 6974	MAIN HOSPITAL RM B-130
Other Information:	Not reported	
Material Waste:	Material	
Hazardous Categories 1:	PRESSURE RELEASE	
Hazardous Categories 2:	Not reported	
Facility Id:	114312	
Update Date:	11/02/2012	
Case Number:	100-37-8	
Name:	BETZ ENTEC 511 6982	
Other Information:	PLANT SERVICES N. SIDE	TREATMENT PHYSI
Material Waste:	Material	
Hazardous Categories 1:	ACUTE	
Hazardous Categories 2:	Not reported	
Facility Id:	114312	
Update Date:	11/02/2012	
Case Number:	MIXTURE	
Name:	BETZ ENTEC 733 (SODIUM SULFITE) 6982	
Other Information:	Not reported	
Material Waste:	Material	

MAP FINDINGS

Map ID  
 Direction  
 Distance  
 Distance (ft.)Site

EDR ID Number

Database(s) EPA ID Number

**UCSD MEDICAL CENTER (Continued)**

**U003789488**

Hazardous Categories 1: ACUTE  
 Hazardous Categories 2: Not reported

Facility Id: 114312  
 Update Date: 11/02/2012  
 Case Number: Not reported  
 Name: DIESEL  
 Other Information: UNDERGROUND TANK 114312 T010 DIESEL, CTF-A, BLDG.  
 Material Waste: Material  
 Hazardous Categories 1: FIRE  
 Hazardous Categories 2: Not reported

Facility Id: 114312  
 Update Date: 11/02/2012  
 Case Number: Not reported  
 Name: DIESEL  
 Other Information: UNDERGROUND TANK 114312 T014 DIESEL, BLDG 330 SOUTH  
 Material Waste: Material  
 Hazardous Categories 1: FIRE  
 Hazardous Categories 2: Not reported

Facility Id: 114312  
 Update Date: 11/02/2012  
 Case Number: 7727-37-0  
 Name: NITROGEN, LIQUID 6974 MAIN HOSPITAL RM B-130  
 Other Information: CANCER FAC, CTF'S  
 Material Waste: Material  
 Hazardous Categories 1: PRESSURE RELEASE  
 Hazardous Categories 2: Not reported

Facility Id: 114312  
 Update Date: 11/02/2012  
 Case Number: 5052-41-3  
 Name: STODDARD SOLVENT(SAFETY KLEEN) PHYSICAL PLANT SHOP  
 Other Information: Not reported  
 Material Waste: Material  
 Hazardous Categories 1: CHRONIC  
 Hazardous Categories 2: Not reported

Facility Id: 114312  
 Update Date: 11/02/2012  
 Case Number: 7664-93-9  
 Name: SULFURIC ACID 6982 PHYSICAL PLANT, OUTSIDE  
 Other Information: Not reported  
 Material Waste: Material  
 Hazardous Categories 1: EXTREMELY HAZARDOUS  
 Hazardous Categories 2: Not reported

Facility Id: 114312  
 Update Date: 11/02/2012  
 Case Number: Not reported  
 Name: WASTE 181 INORGANIC SOLID WASTE (OTHER)-  
 Other Information: PAINT CHIPS, HG ARTICLES  
 Material Waste: Waste  
 Hazardous Categories 1: Not reported  
 Hazardous Categories 2: Not reported

MAP FINDINGS

Map ID  
 Direction  
 Distance  
 Distance (ft.)Site

EDR ID Number

Database(s) EPA ID Number

**UCSD MEDICAL CENTER (Continued)**

**U003789488**

Facility Id: 114312  
 Update Date: 11/02/2012  
 Case Number: Not reported  
 Name: WASTE 352 ORGANIC SOLIDS (OTHER)  
 Other Information: ABSORBENT, AEROSOLS W/ORGANICS  
 Material Waste: Waste  
 Hazardous Categories 1: Not reported  
 Hazardous Categories 2: Not reported

Violations Active Permits:

Facility Id: 114312  
 Update Date: 11/02/2012  
 Inspection Date: 01/10/2012  
 Violation Code: 6HV4207  
 Violation: SHARPS IMPROPERLY CONTAINED  
 Violation Citation: Generator did not store sharps waste in approved and properly marked sharps container. 118285(a)(d)  
 Activity: ACTIVE

Facility Id: 114312  
 Update Date: 11/02/2012  
 Inspection Date: 01/10/2012  
 Violation Code: 6HV4214  
 Violation: REUSEABLE CONTAINER UNSANITARY  
 Violation Citation: Generator has not maintained reusable containers/bins for medical waste storage in a clean and sanitary manner. 118295 and 118305  
 Activity: ACTIVE

Facility Id: 114312  
 Update Date: 11/02/2012  
 Inspection Date: 10/16/2004  
 Violation Code: 6HV0202  
 Violation: WASTE CONTAINER W/O LABELS  
 Violation Citation: Hazardous waste containers &/or tanks are missing labels, accumulation date and/or are improperly labeled. CCR 66262.34(a)(2); 66262.34(a)(3) & 66262.34(f)  
 Activity: ACTIVE

Facility Id: 114312  
 Update Date: 11/02/2012  
 Inspection Date: 12/18/2007  
 Violation Code: 6HV3255  
 Violation: SPILL CONTAIN. NOT DRY/IN GOOD CONDITION  
 Violation Citation: Spill container is not in good condition and/or liquid free. 2635(b)(1), 2636(a)(1)  
 Activity: ACTIVE

Facility Id: 114312  
 Update Date: 11/02/2012  
 Inspection Date: 01/09/2008  
 Violation Code: 6HV0225  
 Violation: ACCUMULATED HW>180 OR >270 DAYS  
 Violation Citation: Accumulated waste too long (>180 or 270 days). 66262.34(d), CFR 262.34(e)&(f), &/or 25201(a) [>90 days for AHW waste]  
 Activity: ACTIVE

Facility Id: 114312



MAP FINDINGS

Map ID  
 Direction  
 Distance  
 Distance (ft.)Site

EDR ID Number

Database(s) EPA ID Number

UCSD MEDICAL CENTER (Continued)

U003789488

Update Date: 11/02/2012  
 Inspection Date: 03/03/2008  
 Violation Code: 6HV4202  
 Violation: MED WASTE NO SEGREGATED AT POINT OF ORIG  
 Violation Citation: Medical waste was not separated from other waste at the point of origin. 118275  
 Activity: ACTIVE

Facility Id: 114312  
 Update Date: 11/02/2012  
 Inspection Date: 02/01/2007  
 Violation Code: 6HV4203  
 Violation: MED WASTE STORAGE NOT SECURED  
 Violation Citation: Generator has not secured the enclosure or designated accumulation area for medical waste containers so as to deny access to unauthorized persons. 118307, 118310  
 Activity: ACTIVE

Facility Id: 114312  
 Update Date: 11/02/2012  
 Inspection Date: 01/18/2011  
 Violation Code: 6HV0304  
 Violation: WASTE DETERMINATION NOT MADE  
 Violation Citation: Generator of a waste has not determined if that waste is a hazardous waste as defined by law. CCR 66262.11 & 66260.200( c)  
 Activity: ACTIVE

Facility Id: 114312  
 Update Date: 11/02/2012  
 Inspection Date: 02/04/2009  
 Violation Code: 6HV4256  
 Violation: NO MONTHLY BIOLOGICAL INDICATOR  
 Violation Citation: Did not use a biological indicator or other approved method at least once a month to confirm proper disinfection/sterilization conditions. 118215(2)(D)  
 Activity: ACTIVE

Facility Id: 114312  
 Update Date: 11/02/2012  
 Inspection Date: 02/04/2009  
 Violation Code: 6HV4353  
 Violation: LQG:NO MW DISPOSAL RECORDS FOR 3 YRS  
 Violation Citation: Generator did not retain on file disposal receipts and/or tracking documents for waste shipped offsite for at least 3 years (LQG). 117975  
 Activity: ACTIVE

Facility Id: 114312  
 Update Date: 11/02/2012  
 Inspection Date: 01/10/2012  
 Violation Code: 6HV4213  
 Violation: NO LABEL: LIDS/SIDES OF CONTAINER  
 Violation Citation: Did not label waste container/bin on the lid and side so as to be clearly visible. 118280(b)  
 Activity: ACTIVE

Facility Id: 114312  
 Update Date: 11/02/2012

MAP FINDINGS

Map ID  
 Direction  
 Distance  
 Distance (ft.)Site

EDR ID Number

Database(s) EPA ID Number

UCSD MEDICAL CENTER (Continued)

U003789488

Inspection Date: 01/10/2012  
 Violation Code: 6HV0202  
 Violation: WASTE CONTAINER W/O LABELS  
 Violation Citation: Hazardous waste containers &/or tanks are missing labels, accumulation date and/or are improperly labeled. CCR 66262.34(a)(2); 66262.34(a)(3) & 66262.34(f)

Activity: ACTIVE

Facility Id: 114312  
 Update Date: 11/02/2012  
 Inspection Date: 11/18/2005  
 Violation Code: 6HV0216  
 Violation: HAZMATS WITHOUT PROPER LABELS  
 Violation Citation: Hazardous materials have not been adequately labeled within 10 days & are now declared hazardous waste. HSC 25124(b)(3)(A) & 66262.34(f)

Activity: ACTIVE

Facility Id: 114312  
 Update Date: 11/02/2012  
 Inspection Date: 02/08/2010  
 Violation Code: 6HV0140  
 Violation: LDR DOCUMENTS NOT AVAILABLE  
 Violation Citation: Land disposal restriction (LDR) Notification/Certification not provided and/or maintained on site as required. CCR 66268.7(a)(8)

Activity: ACTIVE

Facility Id: 114312  
 Update Date: 11/02/2012  
 Inspection Date: 02/01/2007  
 Violation Code: 6HV4205  
 Violation: MED SOLID WASTE NOT SECURED TO DENY ACCE  
 Violation Citation: Medical Solid Waste not secured to deny access to unauthorized persons. 68.1211

Activity: ACTIVE

Facility Id: 114312  
 Update Date: 11/02/2012  
 Inspection Date: 12/12/2006  
 Violation Code: 6HV3103  
 Violation: NO UST PLAN CHECK PERMIT OBTAINED  
 Violation Citation: UST repair/modify/closure permit not obtained .68.1004, 68.1005, 68.1009.5

Activity: ACTIVE

Facility Id: 114312  
 Update Date: 11/02/2012  
 Inspection Date: 12/12/2006  
 Violation Code: 6HV3107  
 Violation: MONITORING PROCEDURES NOT AVAIL/TO HMD  
 Violation Citation: Monitoring procedures not available/complete/submitted to HMD 2632(b)& (d), 2634(d), 2641(h), 2711(a)(9)

Activity: ACTIVE

Facility Id: 114312  
 Update Date: 11/02/2012  
 Inspection Date: 12/12/2006  
 Violation Code: 6HV3108

MAP FINDINGS

Map ID  
 Direction  
 Distance  
 Distance (ft.)Site

EDR ID Number  
 EPA ID Number

Database(s)

**UCSD MEDICAL CENTER (Continued)**

**U003789488**

Violation: Violation Citation: Activity:	UST ER RESPONSE PLAN NOT COMPLETE/AVAIL Emergency Response Plan is not available/complete. 25289(b); 2632(b), 2634(e), 2641(h) ACTIVE
Facility Id: Update Date: Inspection Date: Violation Code: Violation: Violation Citation: Activity:	114312 11/02/2012 01/18/2011 6HV1014 HMBP INCOMPLETE/NOT AMENDED HMBP is incomplete/inadequate/not amended to reflect changes. 25504, 25505(a)(2) &/or 25509(a); 25505(b); 19 CCR 2729 ACTIVE
Facility Id: Update Date: Inspection Date: Violation Code: Violation: Violation Citation: Activity:	114312 11/02/2012 09/26/2003 6HV3255 SPILL CONTAIN. NOT DRY/IN GOOD CONDITION Spill container is not in good condition and/or liquid free. 2635(b)(1), 2636(a)(1) ACTIVE
Facility Id: Update Date: Inspection Date: Violation Code: Violation: Violation Citation: Activity:	114312 11/02/2012 01/10/2012 6HV4210 MED WASTE NOT IN RED BAGS Generator did not store medical waste in approved and properly marked red bags (non-sharps). 118275 ACTIVE
Facility Id: Update Date: Inspection Date: Violation Code: Violation: Violation Citation: Activity:	114312 11/02/2012 11/18/2005 6HV0201 WASTE CONTAINER NOT CLOSED Hazardous waste containers are not kept closed while in storage. CCR 66265.173(a) ACTIVE
Facility Id: Update Date: Inspection Date: Violation Code: Violation: Violation Citation: Activity:	114312 11/02/2012 11/18/2005 6HV0209 WASTE ONSITE >90/180/270 DAYS Hazardous waste is stored in excess of allowable time period (90 days) without a State permit or written variance. CCR 25201(a) & 66262.34(a)&( c) ACTIVE
Facility Id: Update Date: Inspection Date: Violation Code: Violation: Violation Citation:	114312 11/02/2012 11/18/2005 6HV4208 SHARPS CONTAINER: NO TAPED SHUT Full sharps container ready for disposal not taped closed or

MAP FINDINGS

Map ID  
 Direction  
 Distance  
 Distance (ft.)Site

EDR ID Number  
 EPA ID Number

Database(s)

**UCSD MEDICAL CENTER (Continued)**

**U003789488**

Activity: tightly-lidded to preclude loss of contents. 118285(b)  
 ACTIVE

Facility Id: 114312  
 Update Date: 11/02/2012  
 Inspection Date: 02/08/2010  
 Violation Code: 6HV0209  
 Violation: WASTE ONSITE >90/180/270 DAYS  
 Violation Citation: Hazardous waste is stored in excess of allowable time period (90 days) without a State permit or written variance. CCR 25201(a) & 66262.34(a)&( c)

Activity: ACTIVE

Facility Id: 114312  
 Update Date: 11/02/2012  
 Inspection Date: 02/08/2010  
 Violation Code: 6HV0301  
 Violation: HAZWASTE:UNAUTHORIZED DISPOSAL  
 Violation Citation: Disposal or causing the disposal of hazardous waste to an unauthorized point (ground, storm drain, sewer system, trash, or air). HSC 25189.5(a) or 25189(d)

Activity: ACTIVE

Facility Id: 114312  
 Update Date: 11/02/2012  
 Inspection Date: 02/08/2010  
 Violation Code: 6HV4212  
 Violation: RED BAGS NOT CONTAINERIZED  
 Violation Citation: Did not containerize and place red bags in rigid, leak resistant, and covered containers or bins. 118280(b)

Activity: ACTIVE

Facility Id: 114312  
 Update Date: 11/02/2012  
 Inspection Date: 02/01/2007  
 Violation Code: 6HV1008  
 Violation: NO ANNUAL CARC/REPRO TOXIN LIST TO HMD  
 Violation Citation: Annual carcinogen and reproductive toxin list not submitted to HMD. 68.1113( c)

Activity: ACTIVE

Facility Id: 114312  
 Update Date: 11/02/2012  
 Inspection Date: 01/18/2011  
 Violation Code: 6HV4207  
 Violation: SHARPS IMPROPERLY CONTAINED  
 Violation Citation: Generator did not store sharps waste in approved and properly marked sharps container. 118285(a)(d)

Activity: ACTIVE

Facility Id: 114312  
 Update Date: 11/02/2012  
 Inspection Date: 01/18/2011  
 Violation Code: 6HV4209  
 Violation: NO GENERATOR'S INFO ON RED BAGS/SHARPS  
 Violation Citation: Red bags, sharps containers not labeled with generator's name, address, and phone number. 68.1205

MAP FINDINGS

Map ID  
 Direction  
 Distance  
 Distance (ft.)Site

EDR ID Number

Database(s) EPA ID Number

**UCSD MEDICAL CENTER (Continued)**

**U003789488**

Activity: ACTIVE

Facility Id: 114312  
 Update Date: 11/02/2012  
 Inspection Date: 10/16/2004  
 Violation Code: 6HV4202  
 Violation: MED WASTE NO SEGREGATED AT POINT OF ORIG  
 Violation Citation: Medical waste was not separated from other waste at the point of origin. 118275

Activity: ACTIVE

Facility Id: 114312  
 Update Date: 11/02/2012  
 Inspection Date: 10/16/2004  
 Violation Code: 6HV4204  
 Violation: WARNING SIGN NOT POSTED  
 Violation Citation: MW designated accumulation area not posted with an approved and legible biohazardous waste "warning sign" in English and Spanish. 118310

Activity: ACTIVE

Facility Id: 114312  
 Update Date: 11/02/2012  
 Inspection Date: 02/01/2007  
 Violation Code: 6HV4214  
 Violation: REUSEABLE CONTAINER UNSANITARY  
 Violation Citation: Generator has not maintained reusable containers/bins for medical waste storage in a clean and sanitary manner. 118295 and 118305

Activity: ACTIVE

Facility Id: 114312  
 Update Date: 11/02/2012  
 Inspection Date: 12/12/2006  
 Violation Code: 6HV3192  
 Violation: NO D.O INSPECTION/INCOMPL;NO REPORTS  
 Violation Citation: Designated Operator monthly inspection not conducted or incomplete; or DO inspection reports not onsite 2715 (c)(d)(e)

Activity: ACTIVE

Facility Id: 114312  
 Update Date: 11/02/2012  
 Inspection Date: 01/18/2011  
 Violation Code: 6HV4212  
 Violation: RED BAGS NOT CONTAINERIZED  
 Violation Citation: Did not containerize and place red bags in rigid, leak resistant, and covered containers or bins. 118280(b)

Activity: ACTIVE

Facility Id: 114312  
 Update Date: 11/02/2012  
 Inspection Date: 09/26/2003  
 Violation Code: 6HV4214  
 Violation: REUSEABLE CONTAINER UNSANITARY  
 Violation Citation: Generator has not maintained reusable containers/bins for medical waste storage in a clean and sanitary manner. 118295 and 118305

Activity: ACTIVE

MAP FINDINGS

Map ID  
 Direction  
 Distance  
 Distance (ft.)Site

EDR ID Number

Database(s) EPA ID Number

**UCSD MEDICAL CENTER (Continued)**

**U003789488**

Facility Id: 114312  
 Update Date: 11/02/2012  
 Inspection Date: 01/10/2012  
 Violation Code: 6HV0201  
 Violation: WASTE CONTAINER NOT CLOSED  
 Violation Citation: Hazardous waste containers are not kept closed while in storage. CCR 66265.173(a)  
 Activity: ACTIVE

Facility Id: 114312  
 Update Date: 11/02/2012  
 Inspection Date: 01/09/2008  
 Violation Code: 6HV0304  
 Violation: WASTE DETERMINATION NOT MADE  
 Violation Citation: Generator of a waste has not determined if that waste is a hazardous waste as defined by law. CCR 66262.11 & 66260.200( c)  
 Activity: ACTIVE

Facility Id: 114312  
 Update Date: 11/02/2012  
 Inspection Date: 03/03/2008  
 Violation Code: 6HV4251  
 Violation: IMPROPER TREATMENT OF MEDWASTE  
 Violation Citation: Improper treatment of medical waste using an unapproved method or procedure. 118215  
 Activity: ACTIVE

Facility Id: 114312  
 Update Date: 11/02/2012  
 Inspection Date: 03/03/2008  
 Violation Code: 6HV4259  
 Violation: ILLEGAL DISPOSAL OF MED WASTE  
 Violation Citation: Unlawful disposal of untreated medical waste to an unauthorized point. 118340  
 Activity: ACTIVE

Facility Id: 114312  
 Update Date: 11/02/2012  
 Inspection Date: 02/01/2007  
 Violation Code: 6HV1018  
 Violation: INVENTORY INCOMPLETE/NOT AMENDED  
 Violation Citation: Inventory not amended for 100% increase of hazardous material onsite or inventory is incomplete. 25509, 25510  
 Activity: ACTIVE

Facility Id: 114312  
 Update Date: 11/02/2012  
 Inspection Date: 02/01/2007  
 Violation Code: 6HV4210  
 Violation: MED WASTE NOT IN RED BAGS  
 Violation Citation: Generator did not store medical waste in approved and properly marked red bags (non-sharps). 118275  
 Activity: ACTIVE

Facility Id: 114312  
 Update Date: 11/02/2012  
 Inspection Date: 09/26/2003

MAP FINDINGS

Map ID  
 Direction  
 Distance  
 Distance (ft.)Site

EDR ID Number  
 EPA ID Number

Database(s)

UCSD MEDICAL CENTER (Continued)

U003789488

Violation Code: 6HV0401  
 Violation: TRAINING RECORDS UNAVAILABLE  
 Violation Citation: Personnel training records are not maintained to document compliance with requirements for current and former employees. CCR 66265.16(d)&(e)  
 Activity: ACTIVE

Facility Id: 114312  
 Update Date: 11/02/2012  
 Inspection Date: 10/16/2004  
 Violation Code: 6HV1008  
 Violation: NO ANNUAL CARC/REPRO TOXIN LIST TO HMD  
 Violation Citation: Annual carcinogen and reproductive toxin list not submitted to HMD. 68.1113( c)  
 Activity: ACTIVE

Facility Id: 114312  
 Update Date: 11/02/2012  
 Inspection Date: 10/16/2004  
 Violation Code: 6HV4351  
 Violation: LQG:MWMP NOT SUBMITTED TO HMD  
 Violation Citation: Medical Waste Management Plan has not been submitted to County HMD (Initial Submission/updates)(LQG). 117960, 117970  
 Activity: ACTIVE

Facility Id: 114312  
 Update Date: 11/02/2012  
 Inspection Date: 10/16/2004  
 Violation Code: 6HV4501  
 Violation: NO TREATMENT PERMIT FOR MEDICAL WASTE  
 Violation Citation: Operator has not obtained/renewed an onsite medical waste treatment permit from the County. 117950, 118130, 118135, 65620, 65623  
 Activity: ACTIVE

Facility Id: 114312  
 Update Date: 11/02/2012  
 Inspection Date: 02/04/2009  
 Violation Code: 6HV4212  
 Violation: RED BAGS NOT CONTAINERIZED  
 Violation Citation: Did not containerize and place red bags in rigid, leak resistant, and covered containers or bins. 118280(b)  
 Activity: ACTIVE

Facility Id: 114312  
 Update Date: 11/02/2012  
 Inspection Date: 01/09/2008  
 Violation Code: 6HV4205  
 Violation: MED SOLID WASTE NOT SECURED TO DENY ACCE  
 Violation Citation: Medical Solid Waste not secured to deny access to unauthorized persons. 68.1211  
 Activity: ACTIVE

Facility Id: 114312  
 Update Date: 11/02/2012  
 Inspection Date: 03/03/2008  
 Violation Code: 6HV4210  
 Violation: MED WASTE NOT IN RED BAGS

MAP FINDINGS

Map ID  
 Direction  
 Distance  
 Distance (ft.)Site

EDR ID Number  
 EPA ID Number

Database(s)

UCSD MEDICAL CENTER (Continued)

U003789488

Violation Citation: Generator did not store medical waste in approved and properly marked red bags (non-sharps). 118275  
 Activity: ACTIVE

Facility Id: 114312  
 Update Date: 11/02/2012  
 Inspection Date: 03/03/2008  
 Violation Code: 6HV4260  
 Violation: TRANSPORT: NO LQHE/REGISTRATION  
 Violation Citation: Transportation of medical waste without State Hauler Registration or without a limited-quantity hauling exemption from County HMD. 118025  
 Activity: ACTIVE

Facility Id: 114312  
 Update Date: 11/02/2012  
 Inspection Date: 02/01/2007  
 Violation Code: 6HV3103  
 Violation: NO UST PLAN CHECK PERMIT OBTAINED  
 Violation Citation: UST repair/modify/closure permit not obtained .68.1004, 68.1005, 68.1009.5  
 Activity: ACTIVE

Facility Id: 114312  
 Update Date: 11/02/2012  
 Inspection Date: 02/01/2007  
 Violation Code: 6HV1017  
 Violation: HMBP NOT CERTIFIED ANNUALLY  
 Violation Citation: Business Plan not certified annually. 25505(d) & (e)(2)  
 Activity: ACTIVE

Facility Id: 114312  
 Update Date: 11/02/2012  
 Inspection Date: 01/18/2011  
 Violation Code: 6HV4301  
 Violation: SQG:MWMP NOT SUBMITTED TO HMD  
 Violation Citation: Medical Waste Management Plan has not been submitted to County HMD (Initial/updates if Onsite Treatment) 117935  
 Activity: ACTIVE

Facility Id: 114312  
 Update Date: 11/02/2012  
 Inspection Date: 01/18/2011  
 Violation Code: 6HV4210  
 Violation: MED WASTE NOT IN RED BAGS  
 Violation Citation: Generator did not store medical waste in approved and properly marked red bags (non-sharps). 118275  
 Activity: ACTIVE

Facility Id: 114312  
 Update Date: 11/02/2012  
 Inspection Date: 01/10/2012  
 Violation Code: 6HV4212  
 Violation: RED BAGS NOT CONTAINERIZED  
 Violation Citation: Did not containerize and place red bags in rigid, leak resistant, and covered containers or bins. 118280(b)  
 Activity: ACTIVE



MAP FINDINGS

Map ID  
 Direction  
 Distance  
 Distance (ft.)Site

EDR ID Number  
 EPA ID Number

Database(s)

**UCSD MEDICAL CENTER (Continued)**

**U003789488**

Facility Id:	114312
Update Date:	11/02/2012
Inspection Date:	10/16/2004
Violation Code:	6HV4208
Violation:	SHARPS CONTAINER: NO TAPED SHUT
Violation Citation:	Full sharps container ready for disposal not taped closed or tightly-lidded to preclude loss of contents. 118285(b)
Activity:	ACTIVE
Facility Id:	114312
Update Date:	11/02/2012
Inspection Date:	01/09/2008
Violation Code:	6HV1014
Violation:	HMBP INCOMPLETE/NOT AMENDED
Violation Citation:	HMBP is incomplete/inadequate/not amended to reflect changes. 25504, 25505(a)(2) &/or 25509(a); 25505(b); 19 CCR 2729
Activity:	ACTIVE
Facility Id:	114312
Update Date:	11/02/2012
Inspection Date:	11/18/2005
Violation Code:	6HV4306
Violation:	FULL SHARPS STORED > 30 DAYS AT >0C
Violation Citation:	Storage time exceeded for full sharps container(s), stored greater than 30 days at greater than 0C room temperatures. 118285( c)
Activity:	ACTIVE
Facility Id:	114312
Update Date:	11/02/2012
Inspection Date:	02/08/2010
Violation Code:	6HV0202
Violation:	WASTE CONTAINER W/O LABELS
Violation Citation:	Hazardous waste containers &/or tanks are missing labels, accumulation date and/or are improperly labeled. CCR 66262.34(a)(2); 66262.34(a)(3) & 66262.34(f)
Activity:	ACTIVE
Facility Id:	114312
Update Date:	11/02/2012
Inspection Date:	12/12/2006
Violation Code:	6HV3109
Violation:	NO SCALED PLOT PLAN AVAIL/TO HMD
Violation Citation:	Scaled Plot plan showing tank, piping & equipment location not available/complete/submitted to HMD. 2711(a)(8), 2632(d)(1) ( C )
Activity:	ACTIVE
Facility Id:	114312
Update Date:	11/02/2012
Inspection Date:	01/18/2011
Violation Code:	6HV0202
Violation:	WASTE CONTAINER W/O LABELS
Violation Citation:	Hazardous waste containers &/or tanks are missing labels, accumulation date and/or are improperly labeled. CCR 66262.34(a)(2); 66262.34(a)(3) & 66262.34(f)
Activity:	ACTIVE
Facility Id:	114312

MAP FINDINGS

Map ID  
 Direction  
 Distance  
 Distance (ft.)Site

EDR ID Number  
 EPA ID Number

Database(s)

UCSD MEDICAL CENTER (Continued)

U003789488

Update Date: 11/02/2012  
 Inspection Date: 02/04/2009  
 Violation Code: 6HV4501  
 Violation: NO TREATMENT PERMIT FOR MEDICAL WASTE  
 Violation Citation: Operator has not obtained/renewed an onsite medical waste treatment permit from the County. 117950, 118130, 118135, 65620, 65623  
 Activity: ACTIVE

Facility Id: 114312  
 Update Date: 11/02/2012  
 Inspection Date: 09/26/2003  
 Violation Code: 6HV3152  
 Violation: ALL MAINT/MONITOR RECORDS NOT AVAILABLE  
 Violation Citation: All maintenance/monitoring/calibration/ repair records not available. 25293; 2712 (b)  
 Activity: ACTIVE

Facility Id: 114312  
 Update Date: 11/02/2012  
 Inspection Date: 09/26/2003  
 Violation Code: 6HV4212  
 Violation: RED BAGS NOT CONTAINERIZED  
 Violation Citation: Did not containerize and place red bags in rigid, leak resistant, and covered containers or bins. 118280(b)  
 Activity: ACTIVE

Facility Id: 114312  
 Update Date: 11/02/2012  
 Inspection Date: 01/09/2008  
 Violation Code: 6HV4214  
 Violation: REUSEABLE CONTAINER UNSANITARY  
 Violation Citation: Generator has not maintained reusable containers/bins for medical waste storage in a clean and sanitary manner. 118295 and 118305  
 Activity: ACTIVE

Facility Id: 114312  
 Update Date: 11/02/2012  
 Inspection Date: 03/03/2008  
 Violation Code: 6HV4207  
 Violation: SHARPS IMPROPERLY CONTAINED  
 Violation Citation: Generator did not store sharps waste in approved and properly marked sharps container. 118285(a)(d)  
 Activity: ACTIVE

Facility Id: 114312  
 Update Date: 11/02/2012  
 Inspection Date: 03/03/2008  
 Violation Code: 6HV4421  
 Violation: PHARM WASTE NOT SEGREGATED  
 Violation Citation: Generator did not segregate pharmaceutical waste from other medical waste. 118275(g)  
 Activity: ACTIVE

Facility Id: 114312  
 Update Date: 11/02/2012  
 Inspection Date: 11/18/2005  
 Violation Code: 6HV4209

MAP FINDINGS

Map ID  
 Direction  
 Distance  
 Distance (ft.)Site

EDR ID Number  
 EPA ID Number

Database(s)

UCSD MEDICAL CENTER (Continued)

U003789488

Violation: NO GENERATOR'S INFO ON RED BAGS/SHARPS  
 Violation Citation: Red bags, sharps containers not labeled with generator's name, address, and phone number. 68.1205  
 Activity: ACTIVE

Facility Id: 114312  
 Update Date: 11/02/2012  
 Inspection Date: 02/01/2007  
 Violation Code: 6HV4204  
 Violation: WARNING SIGN NOT POSTED  
 Violation Citation: MW designated accumulation area not posted with an approved and legible biohazardous waste "warning sign" in English and Spanish. 118310  
 Activity: ACTIVE

Facility Id: 114312  
 Update Date: 11/02/2012  
 Inspection Date: 01/18/2011  
 Violation Code: 6HV4202  
 Violation: MED WASTE NO SEGREGATED AT POINT OF ORIG  
 Violation Citation: Medical waste was not separated from other waste at the point of origin. 118275  
 Activity: ACTIVE

Facility Id: 114312  
 Update Date: 11/02/2012  
 Inspection Date: 09/26/2003  
 Violation Code: 6HV0216  
 Violation: HAZMATS WITHOUT PROPER LABELS  
 Violation Citation: Hazardous materials have not been adequately labeled within 10 days & are now declared hazardous waste. HSC 25124(b)(3)(A) & 66262.34(f)  
 Activity: ACTIVE

Facility Id: 114312  
 Business Type: 6HK65  
 EPA Id Number: CAD981421399  
 APN: 444-110-20-00  
 Last HMMD Inspection: 01/10/2012  
 Permit Status: OPEN  
 Permit Expiration: 02/28/2013  
 Facility Owner: UCSD MEDICAL CENTER  
 Facility Address: 200 W ARBOR DR  
 Facility City: SAN DIEGO  
 Facility State: CA  
 Facility Zip: 92103-8235  
 UST Owner: UCSD MEDICAL CENTER, HILLCREST  
 Handle Regulated Hazmat: Y  
 Own Or Operate UST: Y  
 Subject To APSA: Not reported  
 Generate Haz Waste: Y  
 Treat Haz Waste: Not reported  
 Generate Medical Waste: Not reported

UST:  
 UST Name: UNDERGROUND TANK 114312 T001  
 Last Update: 2012-11-02 14:17:38  
 Permit Number: 114312

MAP FINDINGS

Map ID  
 Direction  
 Distance  
 Distance (ft.)Site

EDR ID Number

Database(s) EPA ID Number

**UCSD MEDICAL CENTER (Continued)**

**U003789488**

Tank Type: SINGLE WALL  
 Additional Id: HOSP401001 DIESEL FUEL  
 Capacity Gallons: 1000  
 UST Contents: DIESEL  
 Other Content Info: DIESEL  
 Reg Status: REMOVED  
 Remove Close Date: 1998-12-05 00:00:00  
 Year Installed: Not reported  
 Pipe Type: SINGLE WALL  
 Delivery System: PRESSURE  
 Monitor Code: 05  
 UST Monitor Method: SW TANK DW PIPE W/ POS SHUTOFF-ALARM ON LLD W/ SIRS:SIR ANALY  
 MONTHLY, TANK TEST BIENNIALY, PIPE TEST ANN 0.1 G/HR OR MO 0.2 G/HR

UST Name: UNDERGROUND TANK 114312 T002  
 Last Update: 2012-11-02 14:17:38  
 Permit Number: 114312  
 Tank Type: SINGLE WALL  
 Additional Id: HOSP401002 DIESEL FUEL  
 Capacity Gallons: 500  
 UST Contents: DIESEL  
 Other Content Info: DIESEL  
 Reg Status: REMOVED  
 Remove Close Date: 1992-07-08 00:00:00  
 Year Installed: Not reported  
 Pipe Type: SINGLE WALL  
 Delivery System: SUCTION  
 Monitor Code: 07  
 UST Monitor Method: SW TANK SW PRESSURE PIPE W/RESTRICTIVE LLD W/DAILY RECONCILIATION OR  
 WEEKLY GAUGING: TANK AND PIPE TEST ANNUALLY

UST Name: UNDERGROUND TANK 114312 T003  
 Last Update: 2012-11-02 14:17:38  
 Permit Number: 114312  
 Tank Type: SINGLE WALL  
 Additional Id: HOSP401003 DIESEL FUEL  
 Capacity Gallons: 3000  
 UST Contents: DIESEL  
 Other Content Info: DIESEL  
 Reg Status: REMOVED  
 Remove Close Date: 1999-01-28 00:00:00  
 Year Installed: Not reported  
 Pipe Type: SINGLE WALL  
 Delivery System: PRESSURE  
 Monitor Code: 12  
 UST Monitor Method: SW TANK SW PRESSURE PIPE W/ RESTRICTIVE LLD W/ CERTIFIED ATG: IN-TANK  
 TEST MONTHLY, PIPE TEST ANNUALLY

UST Name: UNDERGROUND TANK 114312 T004  
 Last Update: 2012-11-02 14:17:38  
 Permit Number: 114312  
 Tank Type: SINGLE WALL  
 Additional Id: HOSP401004 DIESEL FUEL  
 Capacity Gallons: 10000  
 UST Contents: DIESEL  
 Other Content Info: DIESEL  
 Reg Status: REMOVED

MAP FINDINGS

Map ID  
 Direction  
 Distance  
 Distance (ft.)Site

EDR ID Number  
 EPA ID Number

Database(s)

**UCSD MEDICAL CENTER (Continued)**

**U003789488**

Remove Close Date: 1998-05-10 00:00:00  
 Year Installed: 1974-01-01 00:00:00  
 Pipe Type: SINGLE WALL  
 Delivery System: PRESSURE  
 Monitor Code: 12  
 UST Monitor Method: SW TANK SW PRESSURE PIPE W/ RESTRICTIVE LLD W/ CERTIFIED ATG: IN-TANK TEST MONTHLY, PIPE TEST ANNUALLY

UST Name: UNDERGROUND TANK 114312 T005  
 Last Update: 2012-11-02 14:17:38  
 Permit Number: 114312  
 Tank Type: SINGLE WALL  
 Additional Id: HOSP401005 DIESEL FUEL  
 Capacity Gallons: 10000  
 UST Contents: DIESEL  
 Other Content Info: DIESEL  
 Reg Status: REMOVED  
 Remove Close Date: 1998-05-10 00:00:00  
 Year Installed: 1974-01-01 00:00:00  
 Pipe Type: SINGLE WALL  
 Delivery System: PRESSURE  
 Monitor Code: 12  
 UST Monitor Method: SW TANK SW PRESSURE PIPE W/ RESTRICTIVE LLD W/ CERTIFIED ATG: IN-TANK TEST MONTHLY, PIPE TEST ANNUALLY

UST Name: UNDERGROUND TANK 114312 T006  
 Last Update: 2012-11-02 14:17:38  
 Permit Number: 114312  
 Tank Type: SINGLE WALL  
 Additional Id: HOSP401006 DIESEL FUEL  
 Capacity Gallons: 10000  
 UST Contents: DIESEL  
 Other Content Info: DIESEL  
 Reg Status: REMOVED  
 Remove Close Date: 1998-09-17 00:00:00  
 Year Installed: 1974-01-01 00:00:00  
 Pipe Type: SINGLE WALL  
 Delivery System: PRESSURE  
 Monitor Code: 12  
 UST Monitor Method: SW TANK SW PRESSURE PIPE W/ RESTRICTIVE LLD W/ CERTIFIED ATG: IN-TANK TEST MONTHLY, PIPE TEST ANNUALLY

UST Name: UNDERGROUND TANK 114312 T007  
 Last Update: 2012-11-02 14:17:38  
 Permit Number: 114312  
 Tank Type: SINGLE WALL  
 Additional Id: HOSP401007 DIESEL FUEL  
 Capacity Gallons: 10000  
 UST Contents: DIESEL  
 Other Content Info: DIESEL  
 Reg Status: REMOVED  
 Remove Close Date: 1998-09-17 00:00:00  
 Year Installed: 1974-01-01 00:00:00  
 Pipe Type: SINGLE WALL  
 Delivery System: PRESSURE  
 Monitor Code: 12  
 UST Monitor Method: SW TANK SW PRESSURE PIPE W/ RESTRICTIVE LLD W/ CERTIFIED ATG: IN-TANK TEST MONTHLY, PIPE TEST ANNUALLY

MAP FINDINGS

Map ID  
 Direction  
 Distance  
 Distance (ft.)Site

EDR ID Number  
 EPA ID Number

Database(s)

**UCSD MEDICAL CENTER (Continued)**

**U003789488**

TEST MONTHLY, PIPE TEST ANNUALLY

UST Name: UNDERGROUND TANK 114312 T008  
 Last Update: 2012-11-02 14:17:38  
 Permit Number: 114312  
 Tank Type: SINGLE WALL  
 Additional Id: G07 UNLEADED GASOLINE  
 Capacity Gallons: 1000  
 UST Contents: REGULAR UNLEADED  
 Other Content Info: REGULAR UNLEADED  
 Reg Status: REMOVED  
 Remove Close Date: 1998-09-17 00:00:00  
 Year Installed: Not reported  
 Pipe Type: SINGLE WALL  
 Delivery System: PRESSURE  
 Monitor Code: 12  
 UST Monitor Method: SW TANK SW PRESSURE PIPE W/ RESTRICTIVE LLD W/ CERTIFIED ATG: IN-TANK TEST MONTHLY, PIPE TEST ANNUALLY

UST Name: UNDERGROUND TANK 114312 T009  
 Last Update: 2012-11-02 14:17:38  
 Permit Number: 114312  
 Tank Type: SINGLE WALL  
 Additional Id: G08 UNLEADED GASOLINE  
 Capacity Gallons: 1000  
 UST Contents: REGULAR UNLEADED  
 Other Content Info: REGULAR UNLEADED  
 Reg Status: REMOVED  
 Remove Close Date: 1998-09-17 00:00:00  
 Year Installed: Not reported  
 Pipe Type: SINGLE WALL  
 Delivery System: PRESSURE  
 Monitor Code: 12  
 UST Monitor Method: SW TANK SW PRESSURE PIPE W/ RESTRICTIVE LLD W/ CERTIFIED ATG: IN-TANK TEST MONTHLY, PIPE TEST ANNUALLY

UST Name: UNDERGROUND TANK 114312 T010  
 Last Update: 2012-11-02 14:17:38  
 Permit Number: 114312  
 Tank Type: DOUBLE WALL  
 Additional Id: NT2061 DIESEL, CTF-A, BLDG.  
 Capacity Gallons: 500  
 UST Contents: DIESEL  
 Other Content Info: DIESEL  
 Reg Status: ACTIVE  
 Remove Close Date: 1998-01-01 00:00:00  
 Year Installed: Not reported  
 Pipe Type: DOUBLE WALL  
 Delivery System: SUCTION  
 Monitor Code: 21  
 UST Monitor Method: DW TANK DW SUCTION AND/ OR GRAVITY PIPING WITH INTERSTITIAL MONITORS: INTERSTITIAL.

UST Name: UNDERGROUND TANK 114312 T011  
 Last Update: 2012-11-02 14:17:38  
 Permit Number: 114312  
 Tank Type: DOUBLE WALL

MAP FINDINGS

Map ID  
 Direction  
 Distance  
 Distance (ft.)Site

EDR ID Number  
 EPA ID Number

Database(s)

**UCSD MEDICAL CENTER (Continued)**

**U003789488**

Additional Id: NT2061 DIESEL, CANCER CENTER/ RT2555, RT3329  
 Capacity Gallons: 500  
 UST Contents: DIESEL  
 Other Content Info: DIESEL  
 Reg Status: ACTIVE  
 Remove Close Date: 1998-01-01 00:00:00  
 Year Installed: Not reported  
 Pipe Type: DOUBLE WALL  
 Delivery System: SUCTION  
 Monitor Code: 21  
 UST Monitor Method: DW TANK DW SUCTION AND/ OR GRAVITY PIPING WITH INTERSTITIAL MONITORS: INTERSTITIAL.

UST Name: UNDERGROUND TANK 114312 T012  
 Last Update: 2012-11-02 14:17:38  
 Permit Number: 114312  
 Tank Type: DOUBLE WALL  
 Additional Id: NT2061 CTEC, BLDG. 214  
 Capacity Gallons: 1000  
 UST Contents: DIESEL  
 Other Content Info: DIESEL  
 Reg Status: ACTIVE  
 Remove Close Date: 1998-01-01 00:00:00  
 Year Installed: Not reported  
 Pipe Type: DOUBLE WALL  
 Delivery System: SUCTION  
 Monitor Code: 21  
 UST Monitor Method: DW TANK DW SUCTION AND/ OR GRAVITY PIPING WITH INTERSTITIAL MONITORS: INTERSTITIAL.

UST Name: UNDERGROUND TANK 114312 T013  
 Last Update: 2012-11-02 14:17:38  
 Permit Number: 114312  
 Tank Type: DOUBLE WALL  
 Additional Id: NT2054 DIESEL, BLDG 330, NORTH / RT2555, RT3831  
 Capacity Gallons: 25000  
 UST Contents: DIESEL  
 Other Content Info: DIESEL  
 Reg Status: ACTIVE  
 Remove Close Date: 1998-01-01 00:00:00  
 Year Installed: Not reported  
 Pipe Type: DOUBLE WALL  
 Delivery System: SUCTION  
 Monitor Code: 21  
 UST Monitor Method: DW TANK DW SUCTION AND/ OR GRAVITY PIPING WITH INTERSTITIAL MONITORS: INTERSTITIAL.

UST Name: UNDERGROUND TANK 114312 T014  
 Last Update: 2012-11-02 14:17:38  
 Permit Number: 114312  
 Tank Type: DOUBLE WALL  
 Additional Id: NT2054 DIESEL, BLDG 330 SOUTH/ RT2555, RT3831  
 Capacity Gallons: 25000  
 UST Contents: DIESEL  
 Other Content Info: DIESEL  
 Reg Status: ACTIVE  
 Remove Close Date: Not reported

MAP FINDINGS

Map ID  
 Direction  
 Distance  
 Distance (ft.)Site

EDR ID Number

Database(s) EPA ID Number

UCSD MEDICAL CENTER (Continued)

U003789488

Year Installed: 1998-01-01 00:00:00  
 Pipe Type: DOUBLE WALL  
 Delivery System: SUCTION  
 Monitor Code: 21  
 UST Monitor Method: DW TANK DW SUCTION AND/ OR GRAVITY PIPING WITH INTERSTITIAL MONITORS: INTERSTITIAL.

Active Permits:

Facility Id: 114312  
 Update Date: 11/02/2012  
 Case Number: 5989-27-5  
 Name: D-LIMONENE ZEP BIG ORANGE PLANT SERVICES SHOP  
 Other Information: Not reported  
 Material Waste: Material  
 Hazardous Categories 1: ACUTE  
 Hazardous Categories 2: Not reported

Facility Id: 114312  
 Update Date: 11/02/2012  
 Case Number: 00060-29-7  
 Name: ETHYL ETHER  
 Other Information: Not reported  
 Material Waste: Material  
 Hazardous Categories 1: FIRE  
 Hazardous Categories 2: Not reported

Facility Id: 114312  
 Update Date: 11/02/2012  
 Case Number: 7440-59-7  
 Name: HELIUM 6974 MAIN HOSPITAL RM B-130  
 Other Information: Not reported  
 Material Waste: Material  
 Hazardous Categories 1: PRESSURE RELEASE  
 Hazardous Categories 2: Not reported

Facility Id: 114312  
 Update Date: 11/02/2012  
 Case Number: Not reported  
 Name: WASTE 221 WASTE OIL & MIXED OIL  
 Other Information: CHILLER, BOILER, PUMPS  
 Material Waste: Waste  
 Hazardous Categories 1: Not reported  
 Hazardous Categories 2: Not reported

Facility Id: 114312  
 Update Date: 11/02/2012  
 Case Number: 67-63-0  
 Name: ISOPROPANOL 6974 RM B-131  
 Other Information: Not reported  
 Material Waste: Material  
 Hazardous Categories 1: ACUTE  
 Hazardous Categories 2: Not reported

Facility Id: 114312  
 Update Date: 11/02/2012  
 Case Number: Not reported  
 Name: WASTE 902 INFECTIOUS WASTE, SHARPS



MAP FINDINGS

Map ID  
 Direction  
 Distance  
 Distance (ft.)Site

EDR ID Number

Database(s) EPA ID Number

**UCSD MEDICAL CENTER (Continued)**

**U003789488**

Other Information: Not reported  
 Material Waste: Waste  
 Hazardous Categories 1: Not reported  
 Hazardous Categories 2: Not reported

Facility Id: 114312  
 Update Date: 11/02/2012  
 Case Number: 7440-37-1  
 Name: ARGON 6974 MAIN HOSPITAL RM B-130  
 Other Information: PHYSICAL PLANT  
 Material Waste: Material  
 Hazardous Categories 1: PRESSURE RELEASE  
 Hazardous Categories 2: Not reported

Facility Id: 114312  
 Update Date: 11/02/2012  
 Case Number: 1310-58-3  
 Name: BOILER WATER TREATMENT (CORROSPOTASIU  
 Other Information: HYDROXIDE PHYSICAL PLANT  
 Material Waste: Material  
 Hazardous Categories 1: ACUTE  
 Hazardous Categories 2: Not reported

Facility Id: 114312  
 Update Date: 11/02/2012  
 Case Number: Not reported  
 Name: DIESEL  
 Other Information: UNDERGROUND TANK 114312 T011 DIESEL, CANCER CENTER  
 Material Waste: Material  
 Hazardous Categories 1: FIRE  
 Hazardous Categories 2: Not reported

Facility Id: 114312  
 Update Date: 11/02/2012  
 Case Number: 50-00-0  
 Name: FORMALIN SOLUTION 6974 MAIN HOSPITAL RM B-131  
 Other Information: Not reported  
 Material Waste: Material  
 Hazardous Categories 1: ACUTE  
 Hazardous Categories 2: Not reported

Facility Id: 114312  
 Update Date: 11/02/2012  
 Case Number: 7782-44-7  
 Name: OXYGEN, LIQUID SW OF MAIN HOSPITAL OUTSIDE  
 Other Information: Not reported  
 Material Waste: Material  
 Hazardous Categories 1: PRESSURE RELEASE  
 Hazardous Categories 2: Not reported

Facility Id: 114312  
 Update Date: 11/02/2012  
 Case Number: 71-55-6  
 Name: TRICHLOROETHANE(CHLOR-SOLVE) PHYSICAL PLANT SHOP  
 Other Information: Not reported  
 Material Waste: Material  
 Hazardous Categories 1: ACUTE

MAP FINDINGS

Map ID  
 Direction  
 Distance  
 Distance (ft.)Site

EDR ID Number

Database(s) EPA ID Number

UCSD MEDICAL CENTER (Continued)

U003789488

Hazardous Categories 2:	CHRONIC
Facility Id:	114312
Update Date:	11/02/2012
Case Number:	00074-86-2
Name:	ACETYLENE
Other Information:	Not reported
Material Waste:	Material
Hazardous Categories 1:	PRESSURE RELEASE
Hazardous Categories 2:	Not reported
Facility Id:	114312
Update Date:	11/02/2012
Case Number:	01333-74-0
Name:	HYDROGEN
Other Information:	Not reported
Material Waste:	Material
Hazardous Categories 1:	FIRE
Hazardous Categories 2:	Not reported
Facility Id:	114312
Update Date:	11/02/2012
Case Number:	7727-37-0
Name:	NITROGEN, CO2 ARGON PLANT SERVICES SHOP
Other Information:	Not reported
Material Waste:	Material
Hazardous Categories 1:	PRESSURE RELEASE
Hazardous Categories 2:	Not reported
Facility Id:	114312
Update Date:	11/02/2012
Case Number:	Not reported
Name:	WASTE 212 OXYGENATED SOLVENTS
Other Information:	ACETONE, METHANOL, HEXANE, CHLOROFORM, ETC
Material Waste:	Waste
Hazardous Categories 1:	Not reported
Hazardous Categories 2:	Not reported
Facility Id:	114312
Update Date:	11/02/2012
Case Number:	Not reported
Name:	WASTE 331 OFF-SPEC,AGED,SURPLUS ORGANICS
Other Information:	LAB CHEMICALS, AEROSOLS
Material Waste:	Waste
Hazardous Categories 1:	Not reported
Hazardous Categories 2:	Not reported
Facility Id:	114312
Update Date:	11/02/2012
Case Number:	Not reported
Name:	WASTE 551 LABORATORY WASTE CHEMICALS
Other Information:	LAB PACKS FROM RESEARCH
Material Waste:	Waste
Hazardous Categories 1:	Not reported
Hazardous Categories 2:	Not reported
Facility Id:	114312

MAP FINDINGS

Map ID  
 Direction  
 Distance  
 Distance (ft.)Site

EDR ID Number

Database(s) EPA ID Number

UCSD MEDICAL CENTER (Continued)

U003789488

Update Date: 11/02/2012  
 Case Number: 124-38-9  
 Name: CARBON DIOXIDE 6974 MAIN HOSPITAL RM B-130  
 Other Information: Not reported  
 Material Waste: Material  
 Hazardous Categories 1: PRESSURE RELEASE  
 Hazardous Categories 2: Not reported

Facility Id: 114312  
 Update Date: 11/02/2012  
 Case Number: MIXTURE  
 Name: COMPRESSE' GAS N.O.S. 6977  
 Other Information: OXYGEN 3300 CUFT CLINICAL TCH FAC BLDG A E SI  
 Material Waste: Material  
 Hazardous Categories 1: PRESSURE RELEASE  
 Hazardous Categories 2: Not reported

Facility Id: 114312  
 Update Date: 11/02/2012  
 Case Number: 0064-17-5  
 Name: ETHYL ALCOHOL 6974 MAIN HOSPITAL RM B-130  
 Other Information: Not reported  
 Material Waste: Material  
 Hazardous Categories 1: ACUTE  
 Hazardous Categories 2: Not reported

Facility Id: 114312  
 Update Date: 11/02/2012  
 Case Number: 75-21-8  
 Name: ETHYLENE OXIDE (8%) MAIN HOSPITAL RM 2-331A  
 Other Information: Not reported  
 Material Waste: Material  
 Hazardous Categories 1: PRESSURE RELEASE  
 Hazardous Categories 2: CHRONIC

Facility Id: 114312  
 Update Date: 11/02/2012  
 Case Number: 00067-56-1  
 Name: METHANOL MAIN HOSPITAL RM B-131  
 Other Information: Not reported  
 Material Waste: Material  
 Hazardous Categories 1: FIRE  
 Hazardous Categories 2: Not reported

Facility Id: 114312  
 Update Date: 11/02/2012  
 Case Number: 1310-73-2  
 Name: SODIUM HYDROXIDE 6982  
 Other Information: Not reported  
 Material Waste: Material  
 Hazardous Categories 1: ACUTE  
 Hazardous Categories 2: Not reported

Facility Id: 114312  
 Update Date: 11/02/2012  
 Case Number: Not reported  
 Name: WASTE 181 INORGANIC SOLID WASTE (OTHER)

MAP FINDINGS

Map ID  
 Direction  
 Distance  
 Distance (ft.)Site

EDR ID Number  
 EPA ID Number

Database(s)

UCSD MEDICAL CENTER (Continued)

U003789488

Other Information: FLUORESCENT LAMPS, ALKALINE BATTS  
 Material Waste: Waste  
 Hazardous Categories 1: Not reported  
 Hazardous Categories 2: Not reported

Facility Id: 114312  
 Update Date: 11/02/2012  
 Case Number: Not reported  
 Name: WASTE 352 ORGANIC SOLIDS (OTHER)-  
 Other Information: SOLVENT RAGS, DEBRIS, & CARBON FILTERS  
 Material Waste: Waste  
 Hazardous Categories 1: Not reported  
 Hazardous Categories 2: Not reported

Facility Id: 114312  
 Update Date: 11/02/2012  
 Case Number: Not reported  
 Name: WASTE 901 INFECTIOUS WASTE, GENERAL  
 Other Information: LAB/HOSPITAL WASTE  
 Material Waste: Waste  
 Hazardous Categories 1: Not reported  
 Hazardous Categories 2: Not reported

Facility Id: 114312  
 Update Date: 11/02/2012  
 Case Number: Not reported  
 Name: WASTE 903 INF WST, TISSUE/ANAT. REMAINS  
 Other Information: PATHOLOGY  
 Material Waste: Waste  
 Hazardous Categories 1: Not reported  
 Hazardous Categories 2: Not reported

Facility Id: 114312  
 Update Date: 11/02/2012  
 Case Number: Not reported  
 Name: WASTE 904 INFECTIOUS WST, CHEMOTHERAPY  
 Other Information: HOSP PHARM, CANCER CTR  
 Material Waste: Waste  
 Hazardous Categories 1: Not reported  
 Hazardous Categories 2: Not reported

Facility Id: 114312  
 Update Date: 11/02/2012  
 Case Number: 106-42-3  
 Name: XYLENE 6974 RM B-131  
 Other Information: Not reported  
 Material Waste: Material  
 Hazardous Categories 1: FIRE  
 Hazardous Categories 2: Not reported

Facility Id: 114312  
 Update Date: 11/02/2012  
 Case Number: 00064-19-7  
 Name: ACETIC ACID  
 Other Information: Not reported  
 Material Waste: Material  
 Hazardous Categories 1: ACUTE

MAP FINDINGS

Map ID  
 Direction  
 Distance  
 Distance (ft.)Site

EDR ID Number

Database(s) EPA ID Number

UCSD MEDICAL CENTER (Continued)

U003789488

Hazardous Categories 2: Not reported

Facility Id: 114312  
 Update Date: 11/02/2012  
 Case Number: Not reported  
 Name: DIESEL  
 Other Information: UNDERGROUND TANK 114312 T012 CTEC, BLDG. 214  
 Material Waste: Material  
 Hazardous Categories 1: FIRE  
 Hazardous Categories 2: Not reported

Facility Id: 114312  
 Update Date: 11/02/2012  
 Case Number: Not reported  
 Name: DIESEL  
 Other Information: UNDERGROUND TANK 114312 T013 DIESEL, BLDG 330, NORTH  
 Material Waste: Material  
 Hazardous Categories 1: FIRE  
 Hazardous Categories 2: Not reported

Facility Id: 114312  
 Update Date: 11/02/2012  
 Case Number: 8002-05-9  
 Name: OILS, LUBRICATING 6982  
 Other Information: Not reported  
 Material Waste: Material  
 Hazardous Categories 1: FIRE  
 Hazardous Categories 2: Not reported

Facility Id: 114312  
 Update Date: 11/02/2012  
 Case Number: 7782-44-7  
 Name: OXYGEN 6974 MAIN HOSPITAL RM B-130  
 Other Information: Not reported  
 Material Waste: Material  
 Hazardous Categories 1: PRESSURE RELEASE  
 Hazardous Categories 2: Not reported

Facility Id: 114312  
 Update Date: 11/02/2012  
 Case Number: Not reported  
 Name: WASTE 211 HALOGENATED SOLVENTS  
 Other Information: Not reported  
 Material Waste: Waste  
 Hazardous Categories 1: Not reported  
 Hazardous Categories 2: Not reported

Facility Id: 114312  
 Update Date: 11/02/2012  
 Case Number: Not reported  
 Name: WASTE 214 UNSPEC SOLVENT MIXTURE  
 Other Information: FORMALN/XYLENE PATH/ACTO  
 Material Waste: Waste  
 Hazardous Categories 1: Not reported  
 Hazardous Categories 2: Not reported

Facility Id: 114312

MAP FINDINGS

Map ID  
 Direction  
 Distance  
 Distance (ft.)Site

EDR ID Number

Database(s) EPA ID Number

UCSD MEDICAL CENTER (Continued)

U003789488

Update Date:	11/02/2012	
Case Number:	Not reported	
Name:	WASTE 343 UNSPEC ORGANIC LIQUID MIXTURE	
Other Information:	BULK CHEMO	
Material Waste:	Waste	
Hazardous Categories 1:	Not reported	
Hazardous Categories 2:	Not reported	
Facility Id:	114312	
Update Date:	11/02/2012	
Case Number:	Not reported	
Name:	WASTE 444 USED BATTERIES	
Other Information:	VEHICLES TO CAMPUS FOR REPAIR	
Material Waste:	Waste	
Hazardous Categories 1:	Not reported	
Hazardous Categories 2:	Not reported	
Facility Id:	114312	
Update Date:	11/02/2012	
Case Number:	Not reported	
Name:	CARCINOGENS &/OR REPRODUCTIVE TOXINS	
Other Information:	BELOW STATE DISCLOSURE AMTS ARE/MAY BE ON SITE	
Material Waste:	Not reported	
Hazardous Categories 1:	Not reported	
Hazardous Categories 2:	Not reported	
Facility Id:	114312	
Update Date:	11/02/2012	
Case Number:	7632-00-0	
Name:	SODIUM NITRITE/BORIC ACID(BETZ	
Other Information:	ENTEC 339) PHYSICAL PLANT CHILLER ROOM	
Material Waste:	Material	
Hazardous Categories 1:	ACUTE	
Hazardous Categories 2:	CHRONIC	
Facility Id:	114312	
Update Date:	11/02/2012	
Case Number:	108-88-3	
Name:	TOLUENE 6974	RM B-131
Other Information:	Not reported	
Material Waste:	Material	
Hazardous Categories 1:	ACUTE	
Hazardous Categories 2:	Not reported	
Facility Id:	114312	
Update Date:	11/02/2012	
Case Number:	Not reported	
Name:	WASTE 151 ASBESTOS CONTAINING WASTE	
Other Information:	ASBESTOS REMOVAL	
Material Waste:	Waste	
Hazardous Categories 1:	Not reported	
Hazardous Categories 2:	Not reported	
Facility Id:	114312	
Update Date:	11/02/2012	
Case Number:	Not reported	
Name:	WASTE 905 INFECTIOUS WASTE, LAB	

MAP FINDINGS

Map ID  
 Direction  
 Distance  
 Distance (ft.)Site

EDR ID Number  
 EPA ID Number

Database(s)

UCSD MEDICAL CENTER (Continued)

U003789488

Other Information: MYCOLOGY & TB WASTE ON SITE TX  
 Material Waste: Waste  
 Hazardous Categories 1: Not reported  
 Hazardous Categories 2: Not reported

Facility Id: 114312  
 Update Date: 11/02/2012  
 Case Number: 67-64-1  
 Name: ACETONE 6974  
 Other Information: ROOM B-131  
 Material Waste: Material  
 Hazardous Categories 1: ACUTE  
 Hazardous Categories 2: Not reported

Facility Id: 114312  
 Update Date: 11/02/2012  
 Case Number: MIXTURE  
 Name: AIR, BREATHING 6974 MAIN HOSPITAL RM B-130  
 Other Information: Not reported  
 Material Waste: Material  
 Hazardous Categories 1: PRESSURE RELEASE  
 Hazardous Categories 2: Not reported

Facility Id: 114312  
 Update Date: 11/02/2012  
 Case Number: 100-37-8  
 Name: BETZ ENTEC 511 6982  
 Other Information: PLANT SERVICES N. SIDE TREATMENT PHYSI  
 Material Waste: Material  
 Hazardous Categories 1: ACUTE  
 Hazardous Categories 2: Not reported

Facility Id: 114312  
 Update Date: 11/02/2012  
 Case Number: MIXTURE  
 Name: BETZ ENTEC 733 (SODIUM SULFITE) 6982  
 Other Information: Not reported  
 Material Waste: Material  
 Hazardous Categories 1: ACUTE  
 Hazardous Categories 2: Not reported

Facility Id: 114312  
 Update Date: 11/02/2012  
 Case Number: Not reported  
 Name: DIESEL  
 Other Information: UNDERGROUND TANK 114312 T010 DIESEL, CTF-A, BLDG.  
 Material Waste: Material  
 Hazardous Categories 1: FIRE  
 Hazardous Categories 2: Not reported

Facility Id: 114312  
 Update Date: 11/02/2012  
 Case Number: Not reported  
 Name: DIESEL  
 Other Information: UNDERGROUND TANK 114312 T014 DIESEL, BLDG 330 SOUTH  
 Material Waste: Material  
 Hazardous Categories 1: FIRE

MAP FINDINGS

Map ID  
 Direction  
 Distance  
 Distance (ft.)Site

EDR ID Number  
 EPA ID Number

Database(s)

**UCSD MEDICAL CENTER (Continued)**

**U003789488**

Hazardous Categories 2: Not reported

Facility Id: 114312  
 Update Date: 11/02/2012  
 Case Number: 7727-37-0  
 Name: NITROGEN, LIQUID 6974 MAIN HOSPITAL RM B-130  
 Other Information: CANCER FAC, CTF'S  
 Material Waste: Material  
 Hazardous Categories 1: PRESSURE RELEASE  
 Hazardous Categories 2: Not reported

Facility Id: 114312  
 Update Date: 11/02/2012  
 Case Number: 5052-41-3  
 Name: STODDARD SOLVENT(SAFETY KLEEN) PHYSICAL PLANT SHOP  
 Other Information: Not reported  
 Material Waste: Material  
 Hazardous Categories 1: CHRONIC  
 Hazardous Categories 2: Not reported

Facility Id: 114312  
 Update Date: 11/02/2012  
 Case Number: 7664-93-9  
 Name: SULFURIC ACID 6982 PHYSICAL PLANT, OUTSIDE  
 Other Information: Not reported  
 Material Waste: Material  
 Hazardous Categories 1: EXTREMELY HAZARDOUS  
 Hazardous Categories 2: Not reported

Facility Id: 114312  
 Update Date: 11/02/2012  
 Case Number: Not reported  
 Name: WASTE 181 INORGANIC SOLID WASTE (OTHER)-  
 Other Information: PAINT CHIPS, HG ARTICLES  
 Material Waste: Waste  
 Hazardous Categories 1: Not reported  
 Hazardous Categories 2: Not reported

Facility Id: 114312  
 Update Date: 11/02/2012  
 Case Number: Not reported  
 Name: WASTE 352 ORGANIC SOLIDS (OTHER)  
 Other Information: ABSORBENT, AEROSOLS W/ORGANICS  
 Material Waste: Waste  
 Hazardous Categories 1: Not reported  
 Hazardous Categories 2: Not reported

**Violations Active Permits:**

Facility Id: 114312  
 Update Date: 11/02/2012  
 Inspection Date: 01/10/2012  
 Violation Code: 6HV4207  
 Violation: SHARPS IMPROPERLY CONTAINED  
 Violation Citation: Generator did not store sharps waste in approved and properly marked sharps container. 118285(a)(d)  
 Activity: ACTIVE



MAP FINDINGS

Map ID  
 Direction  
 Distance  
 Distance (ft.)Site

EDR ID Number  
 EPA ID Number

Database(s)

**UCSD MEDICAL CENTER (Continued)**

**U003789488**

Facility Id:	114312
Update Date:	11/02/2012
Inspection Date:	01/10/2012
Violation Code:	6HV4214
Violation:	REUSEABLE CONTAINER UNSANITARY
Violation Citation:	Generator has not maintained reusable containers/bins for medical waste storage in a clean and sanitary manner. 118295 and 118305
Activity:	ACTIVE
Facility Id:	114312
Update Date:	11/02/2012
Inspection Date:	10/16/2004
Violation Code:	6HV0202
Violation:	WASTE CONTAINER W/O LABELS
Violation Citation:	Hazardous waste containers &/or tanks are missing labels, accumulation date and/or are improperly labeled. CCR 66262.34(a)(2); 66262.34(a)(3) & 66262.34(f)
Activity:	ACTIVE
Facility Id:	114312
Update Date:	11/02/2012
Inspection Date:	12/18/2007
Violation Code:	6HV3255
Violation:	SPILL CONTAIN. NOT DRY/IN GOOD CONDITION
Violation Citation:	Spill container is not in good condition and/or liquid free. 2635(b)(1), 2636(a)(1)
Activity:	ACTIVE
Facility Id:	114312
Update Date:	11/02/2012
Inspection Date:	01/09/2008
Violation Code:	6HV0225
Violation:	ACCUMULATED HW>180 OR >270 DAYS
Violation Citation:	Accumulated waste too long (>180 or 270 days). 66262.34(d), CFR 262.34(e)&(f), &/or 25201(a) [>90 days for AHW waste]
Activity:	ACTIVE
Facility Id:	114312
Update Date:	11/02/2012
Inspection Date:	03/03/2008
Violation Code:	6HV4202
Violation:	MED WASTE NO SEGREGATED AT POINT OF ORIG
Violation Citation:	Medical waste was not separated from other waste at the point of origin. 118275
Activity:	ACTIVE
Facility Id:	114312
Update Date:	11/02/2012
Inspection Date:	02/01/2007
Violation Code:	6HV4203
Violation:	MED WASTE STORAGE NOT SECURED
Violation Citation:	Generator has not secured the enclosure or designated accumulation area for medical waste containers so as to deny access to unauthorized persons. 118307, 118310
Activity:	ACTIVE
Facility Id:	114312

MAP FINDINGS

Map ID  
 Direction  
 Distance  
 Distance (ft.)Site

EDR ID Number  
 EPA ID Number

Database(s)

UCSD MEDICAL CENTER (Continued)

U003789488

Update Date: 11/02/2012  
 Inspection Date: 01/18/2011  
 Violation Code: 6HV0304  
 Violation: WASTE DETERMINATION NOT MADE  
 Violation Citation: Generator of a waste has not determined if that waste is a hazardous waste as defined by law. CCR 66262.11 & 66260.200( c)  
 Activity: ACTIVE

Facility Id: 114312  
 Update Date: 11/02/2012  
 Inspection Date: 02/04/2009  
 Violation Code: 6HV4256  
 Violation: NO MONTHLY BIOLOGICAL INDICATOR  
 Violation Citation: Did not use a biological indicator or other approved method at least once a month to confirm proper disinfection/sterilization conditions. 118215(2)(D)  
 Activity: ACTIVE

Facility Id: 114312  
 Update Date: 11/02/2012  
 Inspection Date: 02/04/2009  
 Violation Code: 6HV4353  
 Violation: LQG:NO MW DISPOSAL RECORDS FOR 3 YRS  
 Violation Citation: Generator did not retain on file disposal receipts and/or tracking documents for waste shipped offsite for at least 3 years (LQG). 117975  
 Activity: ACTIVE

Facility Id: 114312  
 Update Date: 11/02/2012  
 Inspection Date: 01/10/2012  
 Violation Code: 6HV4213  
 Violation: NO LABEL: LIDS/SIDES OF CONTAINER  
 Violation Citation: Did not label waste container/bin on the lid and side so as to be clearly visible. 118280(b)  
 Activity: ACTIVE

Facility Id: 114312  
 Update Date: 11/02/2012  
 Inspection Date: 01/10/2012  
 Violation Code: 6HV0202  
 Violation: WASTE CONTAINER W/O LABELS  
 Violation Citation: Hazardous waste containers &/or tanks are missing labels, accumulation date and/or are improperly labeled. CCR 66262.34(a)(2); 66262.34(a)(3) & 66262.34(f)  
 Activity: ACTIVE

Facility Id: 114312  
 Update Date: 11/02/2012  
 Inspection Date: 11/18/2005  
 Violation Code: 6HV0216  
 Violation: HAZMATs WITHOUT PROPER LABELS  
 Violation Citation: Hazardous materials have not been adequately labeled within 10 days & are now declared hazardous waste. HSC 25124(b)(3)(A) & 66262.34(f)  
 Activity: ACTIVE

Facility Id: 114312  
 Update Date: 11/02/2012

MAP FINDINGS

Map ID  
 Direction  
 Distance  
 Distance (ft.)Site

EDR ID Number  
 EPA ID Number

Database(s)

UCSD MEDICAL CENTER (Continued)

U003789488

Inspection Date: 02/08/2010  
 Violation Code: 6HV0140  
 Violation: LDR DOCUMENTS NOT AVAILABLE  
 Violation Citation: Land disposal restriction (LDR) Notification/Certification not provided and/or maintained on site as required. CCR 66268.7(a)(8)  
 Activity: ACTIVE

Facility Id: 114312  
 Update Date: 11/02/2012  
 Inspection Date: 02/01/2007  
 Violation Code: 6HV4205  
 Violation: MED SOLID WASTE NOT SECURED TO DENY ACCE  
 Violation Citation: Medical Solid Waste not secured to deny access to unauthorized persons. 68.1211  
 Activity: ACTIVE

Facility Id: 114312  
 Update Date: 11/02/2012  
 Inspection Date: 12/12/2006  
 Violation Code: 6HV3103  
 Violation: NO UST PLAN CHECK PERMIT OBTAINED  
 Violation Citation: UST repair/modify/closure permit not obtained .68.1004, 68.1005, 68.1009.5  
 Activity: ACTIVE

Facility Id: 114312  
 Update Date: 11/02/2012  
 Inspection Date: 12/12/2006  
 Violation Code: 6HV3107  
 Violation: MONITORING PROCEDURES NOT AVAIL/TO HMD  
 Violation Citation: Monitoring procedures not available/complete/submitted to HMD 2632(b)& (d), 2634(d), 2641(h), 2711(a)(9)  
 Activity: ACTIVE

Facility Id: 114312  
 Update Date: 11/02/2012  
 Inspection Date: 12/12/2006  
 Violation Code: 6HV3108  
 Violation: UST ER RESPONSE PLAN NOT COMPLETE/AVAIL  
 Violation Citation: Emergency Response Plan is not available/complete. 25289(b); 2632(b), 2634(e), 2641(h)  
 Activity: ACTIVE

Facility Id: 114312  
 Update Date: 11/02/2012  
 Inspection Date: 01/18/2011  
 Violation Code: 6HV1014  
 Violation: HMBP INCOMPLETE/NOT AMENDED  
 Violation Citation: HMBP is incomplete/inadequate/not amended to reflect changes. 25504, 25505(a)(2) &/or 25509(a); 25505(b); 19 CCR 2729  
 Activity: ACTIVE

Facility Id: 114312  
 Update Date: 11/02/2012  
 Inspection Date: 09/26/2003  
 Violation Code: 6HV3255  
 Violation: SPILL CONTAIN. NOT DRY/IN GOOD CONDITION

MAP FINDINGS

Map ID  
 Direction  
 Distance  
 Distance (ft.)Site

EDR ID Number

Database(s) EPA ID Number

**UCSD MEDICAL CENTER (Continued)**

**U003789488**

Violation Citation: Spill container is not in good condition and/or liquid free.  
 2635(b)(1), 2636(a)(1)  
 Activity: ACTIVE

Facility Id: 114312  
 Update Date: 11/02/2012  
 Inspection Date: 01/10/2012  
 Violation Code: 6HV4210  
 Violation: MED WASTE NOT IN RED BAGS  
 Violation Citation: Generator did not store medical waste in approved and properly marked  
 red bags (non-sharps). 118275  
 Activity: ACTIVE

Facility Id: 114312  
 Update Date: 11/02/2012  
 Inspection Date: 11/18/2005  
 Violation Code: 6HV0201  
 Violation: WASTE CONTAINER NOT CLOSED  
 Violation Citation: Hazardous waste containers are not kept closed while in storage. CCR  
 66265.173(a)  
 Activity: ACTIVE

Facility Id: 114312  
 Update Date: 11/02/2012  
 Inspection Date: 11/18/2005  
 Violation Code: 6HV0209  
 Violation: WASTE ONSITE >90/180/270 DAYS  
 Violation Citation: Hazardous waste is stored in excess of allowable time period (90 days)  
 without a State permit or written variance. CCR 25201(a) &  
 66262.34(a)&( c)  
 Activity: ACTIVE

Facility Id: 114312  
 Update Date: 11/02/2012  
 Inspection Date: 11/18/2005  
 Violation Code: 6HV4208  
 Violation: SHARPS CONTAINER: NO TAPED SHUT  
 Violation Citation: Full sharps container ready for disposal not taped closed or  
 tightly-lidded to preclude loss of contents. 118285(b)  
 Activity: ACTIVE

Facility Id: 114312  
 Update Date: 11/02/2012  
 Inspection Date: 02/08/2010  
 Violation Code: 6HV0209  
 Violation: WASTE ONSITE >90/180/270 DAYS  
 Violation Citation: Hazardous waste is stored in excess of allowable time period (90 days)  
 without a State permit or written variance. CCR 25201(a) &  
 66262.34(a)&( c)  
 Activity: ACTIVE

Facility Id: 114312  
 Update Date: 11/02/2012  
 Inspection Date: 02/08/2010  
 Violation Code: 6HV0301  
 Violation: HAZWASTE:UNAUTHORIZED DISPOSAL  
 Violation Citation: Disposal or causing the disposal of hazardous waste to an unauthorized

MAP FINDINGS

Map ID  
 Direction  
 Distance  
 Distance (ft.)Site

EDR ID Number  
 EPA ID Number

Database(s)

UCSD MEDICAL CENTER (Continued)

U003789488

point (ground, storm drain, sewer system, trash, or air). HSC  
 25189.5(a) or 25189(d)  
 Activity: ACTIVE

Facility Id: 114312  
 Update Date: 11/02/2012  
 Inspection Date: 02/08/2010  
 Violation Code: 6HV4212  
 Violation: RED BAGS NOT CONTAINERIZED  
 Violation Citation: Did not containerize and place red bags in rigid, leak resistant, and covered containers or bins. 118280(b)  
 Activity: ACTIVE

Facility Id: 114312  
 Update Date: 11/02/2012  
 Inspection Date: 02/01/2007  
 Violation Code: 6HV1008  
 Violation: NO ANNUAL CARC/REPRO TOXIN LIST TO HMD  
 Violation Citation: Annual carcinogen and reproductive toxin list not submitted to HMD. 68.1113( c)  
 Activity: ACTIVE

Facility Id: 114312  
 Update Date: 11/02/2012  
 Inspection Date: 01/18/2011  
 Violation Code: 6HV4207  
 Violation: SHARPS IMPROPERLY CONTAINED  
 Violation Citation: Generator did not store sharps waste in approved and properly marked sharps container. 118285(a)(d)  
 Activity: ACTIVE

Facility Id: 114312  
 Update Date: 11/02/2012  
 Inspection Date: 01/18/2011  
 Violation Code: 6HV4209  
 Violation: NO GENERATOR'S INFO ON RED BAGS/SHARPS  
 Violation Citation: Red bags, sharps containers not labeled with generator's name, address, and phone number. 68.1205  
 Activity: ACTIVE

Facility Id: 114312  
 Update Date: 11/02/2012  
 Inspection Date: 10/16/2004  
 Violation Code: 6HV4202  
 Violation: MED WASTE NO SEGREGATED AT POINT OF ORIG  
 Violation Citation: Medical waste was not separated from other waste at the point of origin. 118275  
 Activity: ACTIVE

Facility Id: 114312  
 Update Date: 11/02/2012  
 Inspection Date: 10/16/2004  
 Violation Code: 6HV4204  
 Violation: WARNING SIGN NOT POSTED  
 Violation Citation: MW designated accumulation area not posted with an approved and legible biohazardous waste "warning sign" in English and Spanish. 118310

MAP FINDINGS

Map ID  
 Direction  
 Distance  
 Distance (ft.)Site

EDR ID Number  
 EPA ID Number

Database(s)

UCSD MEDICAL CENTER (Continued)

U003789488

Activity: ACTIVE

Facility Id: 114312  
 Update Date: 11/02/2012  
 Inspection Date: 02/01/2007  
 Violation Code: 6HV4214  
 Violation: REUSEABLE CONTAINER UNSANITARY  
 Violation Citation: Generator has not maintained reusable containers/bins for medical waste storage in a clean and sanitary manner. 118295 and 118305

Activity: ACTIVE

Facility Id: 114312  
 Update Date: 11/02/2012  
 Inspection Date: 12/12/2006  
 Violation Code: 6HV3192  
 Violation: NO D.O INSPECTION/INCOMPL;NO REPORTS  
 Violation Citation: Designated Operator monthly inspection not conducted or incomplete; or DO inspection reports not onsite 2715 (c)(d)(e)

Activity: ACTIVE

Facility Id: 114312  
 Update Date: 11/02/2012  
 Inspection Date: 01/18/2011  
 Violation Code: 6HV4212  
 Violation: RED BAGS NOT CONTAINERIZED  
 Violation Citation: Did not containerize and place red bags in rigid, leak resistant, and covered containers or bins. 118280(b)

Activity: ACTIVE

Facility Id: 114312  
 Update Date: 11/02/2012  
 Inspection Date: 09/26/2003  
 Violation Code: 6HV4214  
 Violation: REUSEABLE CONTAINER UNSANITARY  
 Violation Citation: Generator has not maintained reusable containers/bins for medical waste storage in a clean and sanitary manner. 118295 and 118305

Activity: ACTIVE

Facility Id: 114312  
 Update Date: 11/02/2012  
 Inspection Date: 01/10/2012  
 Violation Code: 6HV0201  
 Violation: WASTE CONTAINER NOT CLOSED  
 Violation Citation: Hazardous waste containers are not kept closed while in storage. CCR 66265.173(a)

Activity: ACTIVE

Facility Id: 114312  
 Update Date: 11/02/2012  
 Inspection Date: 01/09/2008  
 Violation Code: 6HV0304  
 Violation: WASTE DETERMINATION NOT MADE  
 Violation Citation: Generator of a waste has not determined if that waste is a hazardous waste as defined by law. CCR 66262.11 & 66260.200( c)

Activity: ACTIVE

Facility Id: 114312

MAP FINDINGS

Map ID  
 Direction  
 Distance  
 Distance (ft.)Site

EDR ID Number

Database(s) EPA ID Number

UCSD MEDICAL CENTER (Continued)

U003789488

Update Date: 11/02/2012  
 Inspection Date: 03/03/2008  
 Violation Code: 6HV4251  
 Violation: IMPROPER TREATMENT OF MEDWASTE  
 Violation Citation: Improper treatment of medical waste using an unapproved method or procedure. 118215  
 Activity: ACTIVE

Facility Id: 114312  
 Update Date: 11/02/2012  
 Inspection Date: 03/03/2008  
 Violation Code: 6HV4259  
 Violation: ILLEGAL DISPOSAL OF MED WASTE  
 Violation Citation: Unlawful disposal of untreated medical waste to an unauthorized point. 118340  
 Activity: ACTIVE

Facility Id: 114312  
 Update Date: 11/02/2012  
 Inspection Date: 02/01/2007  
 Violation Code: 6HV1018  
 Violation: INVENTORY INCOMPLETE/NOT AMENDED  
 Violation Citation: Inventory not amended for 100% increase of hazardous material onsite or inventory is incomplete. 25509, 25510  
 Activity: ACTIVE

Facility Id: 114312  
 Update Date: 11/02/2012  
 Inspection Date: 02/01/2007  
 Violation Code: 6HV4210  
 Violation: MED WASTE NOT IN RED BAGS  
 Violation Citation: Generator did not store medical waste in approved and properly marked red bags (non-sharps). 118275  
 Activity: ACTIVE

Facility Id: 114312  
 Update Date: 11/02/2012  
 Inspection Date: 09/26/2003  
 Violation Code: 6HV0401  
 Violation: TRAINING RECORDS UNAVAILABLE  
 Violation Citation: Personnel training records are not maintained to document compliance with requirements for current and former employees. CCR 66265.16(d)&(e)  
 Activity: ACTIVE

Facility Id: 114312  
 Update Date: 11/02/2012  
 Inspection Date: 10/16/2004  
 Violation Code: 6HV1008  
 Violation: NO ANNUAL CARC/REPRO TOXIN LIST TO HMD  
 Violation Citation: Annual carcinogen and reproductive toxin list not submitted to HMD. 68.1113( c)  
 Activity: ACTIVE

Facility Id: 114312  
 Update Date: 11/02/2012  
 Inspection Date: 10/16/2004

MAP FINDINGS

Map ID  
 Direction  
 Distance  
 Distance (ft.)Site

EDR ID Number  
 EPA ID Number

Database(s)

**UCSD MEDICAL CENTER (Continued)**

**U003789488**

Violation Code: 6HV4351  
 Violation: LQG:MWMP NOT SUBMITTED TO HMD  
 Violation Citation: Medical Waste Management Plan has not been submitted to County HMD (Initial Submission/updates)(LQG). 117960, 117970  
 Activity: ACTIVE

Facility Id: 114312  
 Update Date: 11/02/2012  
 Inspection Date: 10/16/2004  
 Violation Code: 6HV4501  
 Violation: NO TREATMENT PERMIT FOR MEDICAL WASTE  
 Violation Citation: Operator has not obtained/renewed an onsite medical waste treatment permit from the County. 117950, 118130, 118135, 65620, 65623  
 Activity: ACTIVE

Facility Id: 114312  
 Update Date: 11/02/2012  
 Inspection Date: 02/04/2009  
 Violation Code: 6HV4212  
 Violation: RED BAGS NOT CONTAINERIZED  
 Violation Citation: Did not containerize and place red bags in rigid, leak resistant, and covered containers or bins. 118280(b)  
 Activity: ACTIVE

Facility Id: 114312  
 Update Date: 11/02/2012  
 Inspection Date: 01/09/2008  
 Violation Code: 6HV4205  
 Violation: MED SOLID WASTE NOT SECURED TO DENY ACCE  
 Violation Citation: Medical Solid Waste not secured to deny access to unauthorized persons. 68.1211  
 Activity: ACTIVE

Facility Id: 114312  
 Update Date: 11/02/2012  
 Inspection Date: 03/03/2008  
 Violation Code: 6HV4210  
 Violation: MED WASTE NOT IN RED BAGS  
 Violation Citation: Generator did not store medical waste in approved and properly marked red bags (non-sharps). 118275  
 Activity: ACTIVE

Facility Id: 114312  
 Update Date: 11/02/2012  
 Inspection Date: 03/03/2008  
 Violation Code: 6HV4260  
 Violation: TRANSPORT: NO LQHE/REGISTRATION  
 Violation Citation: Transportation of medical waste without State Hauler Registration or without a limited-quantity hauling exemption from County HMMD. 118025  
 Activity: ACTIVE

Facility Id: 114312  
 Update Date: 11/02/2012  
 Inspection Date: 02/01/2007  
 Violation Code: 6HV3103  
 Violation: NO UST PLAN CHECK PERMIT OBTAINED  
 Violation Citation: UST repair/modify/closure permit not obtained .68.1004, 68.1005,



MAP FINDINGS

Map ID  
 Direction  
 Distance  
 Distance (ft.)Site

EDR ID Number  
 EPA ID Number

Database(s)

**UCSD MEDICAL CENTER (Continued)**

**U003789488**

Activity:  Facility Id: Update Date: Inspection Date: Violation Code: Violation: Violation Citation: Activity:	68.1009.5 ACTIVE  114312 11/02/2012 02/01/2007 6HV1017 HMBP NOT CERTIFIED ANNUALLY Business Plan not certified annually. 25505(d) & (e)(2) ACTIVE
Facility Id: Update Date: Inspection Date: Violation Code: Violation: Violation Citation:  Activity:	114312 11/02/2012 01/18/2011 6HV4301 SQG:MWMP NOT SUBMITTED TO HMD Medical Waste Management Plan has not been submitted to County HMD (Initial/updates if Onsite Treatment) 117935 ACTIVE
Facility Id: Update Date: Inspection Date: Violation Code: Violation: Violation Citation:  Activity:	114312 11/02/2012 01/18/2011 6HV4210 MED WASTE NOT IN RED BAGS Generator did not store medical waste in approved and properly marked red bags (non-sharps). 118275 ACTIVE
Facility Id: Update Date: Inspection Date: Violation Code: Violation: Violation Citation:  Activity:	114312 11/02/2012 01/10/2012 6HV4212 RED BAGS NOT CONTAINERIZED Did not containerize and place red bags in rigid, leak resistant, and covered containers or bins. 118280(b) ACTIVE
Facility Id: Update Date: Inspection Date: Violation Code: Violation: Violation Citation:  Activity:	114312 11/02/2012 10/16/2004 6HV4208 SHARPS CONTAINER: NO TAPED SHUT Full sharps container ready for disposal not taped closed or tightly-lidded to preclude loss of contents. 118285(b) ACTIVE
Facility Id: Update Date: Inspection Date: Violation Code: Violation: Violation Citation:  Activity:	114312 11/02/2012 01/09/2008 6HV1014 HMBP INCOMPLETE/NOT AMENDED HMBP is incomplete/inadequate/not amended to reflect changes. 25504, 25505(a)(2) &/or 25509(a); 25505(b); 19 CCR 2729 ACTIVE
Facility Id:	114312

MAP FINDINGS

Map ID  
 Direction  
 Distance  
 Distance (ft.)Site

EDR ID Number  
 EPA ID Number

Database(s)

**UCSD MEDICAL CENTER (Continued)**

**U003789488**

Update Date:	11/02/2012
Inspection Date:	11/18/2005
Violation Code:	6HV4306
Violation:	FULL SHARPS STORED > 30 DAYS AT >0C
Violation Citation:	Storage time exceeded for full sharps container(s), stored greater than 30 days at greater than 0C room temperatures. 118285( c)
Activity:	ACTIVE
Facility Id:	114312
Update Date:	11/02/2012
Inspection Date:	02/08/2010
Violation Code:	6HV0202
Violation:	WASTE CONTAINER W/O LABELS
Violation Citation:	Hazardous waste containers &/or tanks are missing labels, accumulation date and/or are improperly labeled. CCR 66262.34(a)(2); 66262.34(a)(3) & 66262.34(f)
Activity:	ACTIVE
Facility Id:	114312
Update Date:	11/02/2012
Inspection Date:	12/12/2006
Violation Code:	6HV3109
Violation:	NO SCALED PLOT PLAN AVAIL/TO HMD
Violation Citation:	Scaled Plot plan showing tank, piping & equipment location not available/complete/submitted to HMD. 2711(a)(8), 2632(d)(1) ( C )
Activity:	ACTIVE
Facility Id:	114312
Update Date:	11/02/2012
Inspection Date:	01/18/2011
Violation Code:	6HV0202
Violation:	WASTE CONTAINER W/O LABELS
Violation Citation:	Hazardous waste containers &/or tanks are missing labels, accumulation date and/or are improperly labeled. CCR 66262.34(a)(2); 66262.34(a)(3) & 66262.34(f)
Activity:	ACTIVE
Facility Id:	114312
Update Date:	11/02/2012
Inspection Date:	02/04/2009
Violation Code:	6HV4501
Violation:	NO TREATMENT PERMIT FOR MEDICAL WASTE
Violation Citation:	Operator has not obtained/renewed an onsite medical waste treatment permit from the County. 117950, 118130, 118135, 65620, 65623
Activity:	ACTIVE
Facility Id:	114312
Update Date:	11/02/2012
Inspection Date:	09/26/2003
Violation Code:	6HV3152
Violation:	ALL MAINT/MONITOR RECORDS NOT AVAILABLE
Violation Citation:	All maintenance/monitoring/calibration/ repair records not available. 25293; 2712 (b)
Activity:	ACTIVE
Facility Id:	114312
Update Date:	11/02/2012

MAP FINDINGS

Map ID  
 Direction  
 Distance  
 Distance (ft.)Site

EDR ID Number

Database(s) EPA ID Number

UCSD MEDICAL CENTER (Continued)

U003789488

Inspection Date: 09/26/2003  
 Violation Code: 6HV4212  
 Violation: RED BAGS NOT CONTAINERIZED  
 Violation Citation: Did not containerize and place red bags in rigid, leak resistant, and covered containers or bins. 118280(b)  
 Activity: ACTIVE

Facility Id: 114312  
 Update Date: 11/02/2012  
 Inspection Date: 01/09/2008  
 Violation Code: 6HV4214  
 Violation: REUSEABLE CONTAINER UNSANITARY  
 Violation Citation: Generator has not maintained reusable containers/bins for medical waste storage in a clean and sanitary manner. 118295 and 118305  
 Activity: ACTIVE

Facility Id: 114312  
 Update Date: 11/02/2012  
 Inspection Date: 03/03/2008  
 Violation Code: 6HV4207  
 Violation: SHARPS IMPROPERLY CONTAINED  
 Violation Citation: Generator did not store sharps waste in approved and properly marked sharps container. 118285(a)(d)  
 Activity: ACTIVE

Facility Id: 114312  
 Update Date: 11/02/2012  
 Inspection Date: 03/03/2008  
 Violation Code: 6HV4421  
 Violation: PHARM WASTE NOT SEGREGATED  
 Violation Citation: Generator did not segregate pharmaceutical waste from other medical waste. 118275(g)  
 Activity: ACTIVE

Facility Id: 114312  
 Update Date: 11/02/2012  
 Inspection Date: 11/18/2005  
 Violation Code: 6HV4209  
 Violation: NO GENERATOR'S INFO ON RED BAGS/SHARPS  
 Violation Citation: Red bags, sharps containers not labeled with generator's name, address, and phone number. 68.1205  
 Activity: ACTIVE

Facility Id: 114312  
 Update Date: 11/02/2012  
 Inspection Date: 02/01/2007  
 Violation Code: 6HV4204  
 Violation: WARNING SIGN NOT POSTED  
 Violation Citation: MW designated accumulation area not posted with an approved and legible biohazardous waste "warning sign" in English and Spanish.  
 118310  
 Activity: ACTIVE

Facility Id: 114312  
 Update Date: 11/02/2012  
 Inspection Date: 01/18/2011  
 Violation Code: 6HV4202

MAP FINDINGS

Map ID  
 Direction  
 Distance  
 Distance (ft.)Site

EDR ID Number  
 EPA ID Number

Database(s)

**UCSD MEDICAL CENTER (Continued)**

**U003789488**

Violation: MED WASTE NO SEGREGATED AT POINT OF ORIG  
 Violation Citation: Medical waste was not separated from other waste at the point of origin. 118275  
 Activity: ACTIVE

Facility Id: 114312  
 Update Date: 11/02/2012  
 Inspection Date: 09/26/2003  
 Violation Code: 6HV0216  
 Violation: HAZMATS WITHOUT PROPER LABELS  
 Violation Citation: Hazardous materials have not been adequately labeled within 10 days & are now declared hazardous waste. HSC 25124(b)(3)(A) & 66262.34(f)  
 Activity: ACTIVE

108

**UCSD MEDICAL CENTER  
 200 W ARBOR DR  
 SAN DIEGO, CA 92103**

**ICIS 1007734523  
 FINDS N/A  
 CA UST  
 CA SAN DIEGO CO. SAM**

ICIS:

Enforcement Action ID: 09-2004-0368  
 FRS ID: 110018920328  
 Program ID: BR CAD981421399  
 Action Name: REGENTS OF THE UNIVERSITY OF CALIFORNIA  
 Full Address: 200 W ARBOR DR SAN DIEGO CA 92103  
 State: California  
 Facility Name: UCSD MEDICAL CENTER  
 Facility Address: 200 W ARBOR DR  
 SAN DIEGO, CA 92103  
 Enforcement Action Type: RCRA 3008A AO For Comp And/Or Penalty  
 Facility County: SAN DIEGO  
 EPA Region #: 9

Enforcement Action ID: 09-2004-0368  
 FRS ID: 110018920328  
 Program ID: RCRAINFO CAD981421399  
 Action Name: REGENTS OF THE UNIVERSITY OF CALIFORNIA  
 Full Address: 200 W ARBOR DR SAN DIEGO CA 92103  
 State: California  
 Facility Name: UCSD MEDICAL CENTER  
 Facility Address: 200 W ARBOR DR  
 SAN DIEGO, CA 92103  
 Enforcement Action Type: RCRA 3008A AO For Comp And/Or Penalty  
 Facility County: SAN DIEGO  
 EPA Region #: 9

Enforcement Action ID: 09-2004-0368  
 FRS ID: 110018920328  
 Program ID: FRS 110018920328  
 Action Name: REGENTS OF THE UNIVERSITY OF CALIFORNIA  
 Full Address: 200 W ARBOR DR SAN DIEGO CA 92103  
 State: California  
 Facility Name: UCSD MEDICAL CENTER  
 Facility Address: 200 W ARBOR DR  
 SAN DIEGO, CA 92103  
 Enforcement Action Type: RCRA 3008A AO For Comp And/Or Penalty  
 Facility County: SAN DIEGO

MAP FINDINGS

Map ID  
 Direction  
 Distance  
 Distance (ft.)Site

EDR ID Number

Database(s) EPA ID Number

**UCSD MEDICAL CENTER (Continued)**

**1007734523**

EPA Region #: 9

Enforcement Action ID: 09-2004-0368  
 FRS ID: 110018920328  
 Program ID: CA-CERS 10055527  
 Action Name: REGENTS OF THE UNIVERSITY OF CALIFORNIA  
 Full Address: 200 W ARBOR DR SAN DIEGO CA 92103  
 State: California  
 Facility Name: UCSD MEDICAL CENTER  
 Facility Address: 200 W ARBOR DR  
 SAN DIEGO, CA 92103

Enforcement Action Type: RCRA 3008A AO For Comp And/Or Penalty  
 Facility County: SAN DIEGO  
 EPA Region #: 9

Program ID: BR CAD981421399  
 Facility Name: UCSD MEDICAL CENTER  
 Address: 200 W ARBOR DR  
 Tribal Indicator: N  
 Fed Facility: No  
 NAIC Code: Not reported  
 SIC Code: 8221

Program ID: CA-CERS 10055527  
 Facility Name: UCSD MEDICAL CENTER  
 Address: 200 W ARBOR DR  
 Tribal Indicator: N  
 Fed Facility: No  
 NAIC Code: Not reported  
 SIC Code: 8221

Program ID: FRS 110018920328  
 Facility Name: UCSD MEDICAL CENTER  
 Address: 200 W ARBOR DR  
 Tribal Indicator: N  
 Fed Facility: No  
 NAIC Code: Not reported  
 SIC Code: 8221

Program ID: RCRAINFO CAD981421399  
 Facility Name: UCSD MEDICAL CENTER  
 Address: 200 W ARBOR DR  
 Tribal Indicator: N  
 Fed Facility: No  
 NAIC Code: Not reported  
 SIC Code: 8221

**FINDS:**

Registry ID: 110018920328

**Environmental Interest/Information System**

RCRAInfo is a national information system that supports the Resource Conservation and Recovery Act (RCRA) program through the tracking of events and activities related to facilities that generate, transport, and treat, store, or dispose of hazardous waste. RCRAInfo allows RCRA

MAP FINDINGS

Map ID  
 Direction  
 Distance  
 Distance (ft.)Site

EDR ID Number  
 EPA ID Number

Database(s)

**UCSD MEDICAL CENTER (Continued)**

**1007734523**

program staff to track the notification, permit, compliance, and corrective action activities required under RCRA.

HAZARDOUS WASTE BIENNIAL REPORTER

STATE MASTER

ICIS (Integrated Compliance Information System) is the Integrated Compliance Information System and provides a database that, when complete, will contain integrated Enforcement and Compliance information across most of EPA's programs. The vision for ICIS is to replace EPA's independent databases that contain Enforcement data with a single repository for that information. Currently, ICIS contains all Federal Administrative and Judicial enforcement actions. This information is maintained in ICIS by EPA in the Regional offices and it Headquarters. A future release of ICIS will replace the Permit Compliance System (PCS) which supports the NPDES and will integrate that information with Federal actions already in the system. ICIS also has the capability to track other activities occurring in the Region that support Compliance and Enforcement programs. These include; Incident Tracking, Compliance Assistance, and Compliance Monitoring.

UST:

Facility ID: H14312  
 Permitting Agency: SAN DIEGO COUNTY  
 Latitude: 32.755606  
 Longitude: -117.1645735

SAN DIEGO CO. SAM:

Case Number: H14312-001  
 Agency: DEH Site Assessment & Mitigation  
**Funding: LOP - Federal Fund**  
 Facility Type: Soils Only  
 Facility Status: Closed Case  
 Date: 2/16/1989  
 Date Began: 6/5/1986

Case Number: H14312-003  
 Agency: DEH Site Assessment & Mitigation  
**Funding: LOP - State Fund**  
 Facility Type: Drinking Water Aquifer Impacted  
 Facility Status: Preliminary Assessment  
 Date: 2/24/2004  
 Date Began: 12/9/1991

Case Number: H14312-002  
 Agency: DEH Site Assessment & Mitigation  
**Funding: Non Billable**  
 Facility Type: Complaint  
 Facility Status: Preliminary Assessment  
 Date: 10/16/1995  
 Date Began: 3/8/1989

Case Number: H14312-005  
 Agency: DEH Site Assessment & Mitigation

MAP FINDINGS

Map ID  
 Direction  
 Distance  
 Distance (ft.)Site

EDR ID Number  
 EPA ID Number

Database(s)

UCSD MEDICAL CENTER (Continued)

1007734523

<b>Funding:</b>	<b>Non Billable</b>
Facility Type:	Failed Integrity Test
Facility Status:	Closed Case
Date:	5/5/1994
Date Began:	2/2/1994
Case Number:	H14312-004
Agency:	DEH Site Assessment & Mitigation
<b>Funding:</b>	<b>Non Billable</b>
Facility Type:	Failed Integrity Test
Facility Status:	Closed Case
Date:	8/10/1993
Date Began:	6/24/1993

108

UNIVERSITY OF CALIFORNIA SAN D  
 225 DICKINSON ST # H-206  
 SAN DIEGO, CA 92103

CA HIST UST

U001572668  
 N/A

HIST UST:

Region:	STATE
Facility ID:	00000020401
Facility Type:	Other
Other Type:	HOSPITAL COMPLEX
Contact Name:	F. J. COLLIN
Telephone:	6192946454
Owner Name:	UNIVERSITY OF CALIFORNIA, REGE
Owner Address:	2200 UNIVERSITY AVENUE
Owner City,St,Zip:	BERKELEY, CA 94720
Total Tanks:	0007

Tank Num:	001
Container Num:	CTF BDG. "
Year Installed:	Not reported
Tank Capacity:	00001000
Tank Used for:	PRODUCT
Type of Fuel:	DIESEL
Container Construction Thickness:	Not reported
Leak Detection:	Stock Inventor

Tank Num:	002
Container Num:	HOSP.EMERG
Year Installed:	Not reported
Tank Capacity:	00000500
Tank Used for:	PRODUCT
Type of Fuel:	DIESEL
Container Construction Thickness:	Not reported
Leak Detection:	Stock Inventor

Tank Num:	003
Container Num:	DIESEL STO
Year Installed:	Not reported
Tank Capacity:	00003000
Tank Used for:	PRODUCT
Type of Fuel:	DIESEL
Container Construction Thickness:	Not reported
Leak Detection:	Stock Inventor

Tank Num:	004
-----------	-----

MAP FINDINGS

Map ID  
 Direction  
 Distance  
 Distance (ft.)Site

EDR ID Number  
 EPA ID Number

Database(s)

**UNIVERSITY OF CALIFORNIA SAN D (Continued)**

**U001572668**

Container Num: STORAGE BO  
 Year Installed: 1974  
 Tank Capacity: 00010000  
 Tank Used for: PRODUCT  
 Type of Fuel: DIESEL  
 Container Construction Thickness: Not reported  
 Leak Detection: Stock Inventor

Tank Num: 005  
 Container Num: SERVICE BO  
 Year Installed: 1974  
 Tank Capacity: 00010000  
 Tank Used for: PRODUCT  
 Type of Fuel: DIESEL  
 Container Construction Thickness: Not reported  
 Leak Detection: Stock Inventor

Tank Num: 006  
 Container Num: STORAGE BO  
 Year Installed: 1974  
 Tank Capacity: 00010000  
 Tank Used for: PRODUCT  
 Type of Fuel: DIESEL  
 Container Construction Thickness: Not reported  
 Leak Detection: Stock Inventor

Tank Num: 007  
 Container Num: SERVICE BO  
 Year Installed: 1974  
 Tank Capacity: 00010000  
 Tank Used for: PRODUCT  
 Type of Fuel: DIESEL  
 Container Construction Thickness: Not reported  
 Leak Detection: Stock Inventor

108

**UCSD MEDICAL CENTER  
 200 WEST ARBOR DRIVE  
 SAN DIEGO, CA 92103**

**RCRA-LQG 1007199341  
 CAD981421399**

RCRA-LQG:

Date form received by agency: 03/27/2012  
 Facility name: UCSD MEDICAL CENTER  
 Facility address: 200 WEST ARBOR DRIVE  
 SAN DIEGO, CA 92103  
 EPA ID: CAD981421399  
 Mailing address: WEST ARBOR DRIVE  
 SAN DIEGO, CA 92103  
 Contact: RICHARD P SNOW  
 Contact address: GILMAN DRIVE  
 LA JOLLA, CA 920930958  
 Contact country: US  
 Contact telephone: (858) 534-9984  
 Contact email: RPSNOW@UCSD.EDU  
 EPA Region: 09  
 Land type: Municipal  
 Classification: Large Quantity Generator  
 Description: Handler: generates 1,000 kg or more of hazardous waste during any calendar month; or generates more than 1 kg of acutely hazardous waste



MAP FINDINGS

Map ID  
 Direction  
 Distance  
 Distance (ft.)Site

EDR ID Number  
 EPA ID Number

Database(s)

UCSD MEDICAL CENTER (Continued)

1007199341

during any calendar month; or generates more than 100 kg of any residue or contaminated soil, waste or other debris resulting from the cleanup of a spill, into or on any land or water, of acutely hazardous waste during any calendar month; or generates 1 kg or less of acutely hazardous waste during any calendar month, and accumulates more than 1 kg of acutely hazardous waste at any time; or generates 100 kg or less of any residue or contaminated soil, waste or other debris resulting from the cleanup of a spill, into or on any land or water, of acutely hazardous waste during any calendar month, and accumulates more than 100 kg of that material at any time

Owner/Operator Summary:

Owner/operator name: UC REGENTS  
 Owner/operator address: GILMAN DRIVE  
 LA JOLLA, CA 92093  
 Owner/operator country: Not reported  
 Owner/operator telephone: (858) 534-9984  
 Legal status: Municipal  
 Owner/Operator Type: Owner  
 Owner/Op start date: 01/01/1963  
 Owner/Op end date: Not reported

Owner/operator name: UCSD MEDICAL CENTER  
 Owner/operator address: Not reported  
 Not reported  
 Owner/operator country: Not reported  
 Owner/operator telephone: Not reported  
 Legal status: Municipal  
 Owner/Operator Type: Operator  
 Owner/Op start date: 01/01/1963  
 Owner/Op end date: Not reported

Handler Activities Summary:

U.S. importer of hazardous waste: No  
 Mixed waste (haz. and radioactive): No  
 Recycler of hazardous waste: No  
 Transporter of hazardous waste: No  
 Treater, storer or disposer of HW: No  
 Underground injection activity: No  
 On-site burner exemption: No  
 Furnace exemption: No  
 Used oil fuel burner: No  
 Used oil processor: No  
 User oil refiner: No  
 Used oil fuel marketer to burner: No  
 Used oil Specification marketer: No  
 Used oil transfer facility: No  
 Used oil transporter: No

. Waste code: D001  
 . Waste name: IGNITABLE WASTE  
 . Waste code: D002  
 . Waste name: CORROSIVE WASTE  
 . Waste code: D003

MAP FINDINGS

Map ID  
 Direction  
 Distance  
 Distance (ft.)Site

EDR ID Number

Database(s) EPA ID Number

**UCSD MEDICAL CENTER (Continued)**

**1007199341**

- . Waste name: REACTIVE WASTE
- . Waste code: D004
- . Waste name: ARSENIC
- . Waste code: D007
- . Waste name: CHROMIUM
- . Waste code: D008
- . Waste name: LEAD
- . Waste code: D018
- . Waste name: BENZENE
- . Waste code: D019
- . Waste name: CARBON TETRACHLORIDE
- . Waste code: D022
- . Waste name: CHLOROFORM
- . Waste code: F002
- . Waste name: THE FOLLOWING SPENT HALOGENATED SOLVENTS: TETRACHLOROETHYLENE, METHYLENE CHLORIDE, TRICHLOROETHYLENE, 1,1,1-TRICHLOROETHANE, CHLOROBENZENE, 1,1,2-TRICHLORO-1,2,2-TRIFLUOROETHANE, ORTHO-DICHLOROBENZENE, TRICHLOROFLUOROMETHANE, AND 1,1,2, TRICHLOROETHANE; ALL SPENT SOLVENT MIXTURES/BLENDS CONTAINING, BEFORE USE, A TOTAL OF TEN PERCENT OR MORE (BY VOLUME) OF ONE OR MORE OF THE ABOVE HALOGENATED SOLVENTS OR THOSE SOLVENTS LISTED IN F001, F004, AND F005; AND STILL BOTTOMS FROM THE RECOVERY OF THESE SPENT SOLVENTS AND SPENT SOLVENT MIXTURES.
- . Waste code: F003
- . Waste name: THE FOLLOWING SPENT NONHALOGENATED SOLVENTS: XYLENE, ACETONE, ETHYL ACETATE, ETHYL BENZENE, ETHYL ETHER, METHYL ISOBUTYL KETONE, N-BUTYL ALCOHOL, CYCLOHEXANONE, AND METHANOL; ALL SPENT SOLVENT MIXTURES/BLENDS CONTAINING, BEFORE USE, ONLY THE ABOVE SPENT NONHALOGENATED SOLVENTS; AND ALL SPENT SOLVENT MIXTURES/BLENDS CONTAINING, BEFORE USE, ONE OR MORE OF THE ABOVE NONHALOGENATED SOLVENTS, AND A TOTAL OF TEN PERCENT OR MORE (BY VOLUME) OF ONE OR MORE OF THOSE SOLVENTS LISTED IN F001, F002, F004, AND F005; AND STILL BOTTOMS FROM THE RECOVERY OF THESE SPENT SOLVENTS AND SPENT SOLVENT MIXTURES.
- . Waste code: F005
- . Waste name: THE FOLLOWING SPENT NONHALOGENATED SOLVENTS: TOLUENE, METHYL ETHYL KETONE, CARBON DISULFIDE, ISOBUTANOL, PYRIDINE, BENZENE, 2-ETHOXYETHANOL, AND 2-NITROPROPANE; ALL SPENT SOLVENT MIXTURES/BLENDS CONTAINING, BEFORE USE, A TOTAL OF TEN PERCENT OR MORE (BY VOLUME) OF ONE OR MORE OF THE ABOVE NONHALOGENATED SOLVENTS OR THOSE SOLVENTS LISTED IN F001, F002, OR F004; AND STILL BOTTOMS FROM THE RECOVERY OF THESE SPENT SOLVENTS AND SPENT SOLVENT MIXTURES.
- . Waste code: U006
- . Waste name: ACETYL CHLORIDE (C,R,T)
- . Waste code: U103
- . Waste name: DIMETHYL SULFATE (OR) SULFURIC ACID, DIMETHYL ESTER

MAP FINDINGS

Map ID  
 Direction  
 Distance  
 Distance (ft.)Site

EDR ID Number

Database(s) EPA ID Number

**UCSD MEDICAL CENTER (Continued)**

**1007199341**

- . Waste code: U188
- . Waste name: PHENOL

Historical Generators:

Date form received by agency: 02/08/2010  
 Site name: UCSD MEDICAL CENTER  
 Classification: Large Quantity Generator

- . Waste code: D001
- . Waste name: IGNITABLE WASTE

- . Waste code: D002
- . Waste name: CORROSIVE WASTE

- . Waste code: D003
- . Waste name: REACTIVE WASTE

- . Waste code: D005
- . Waste name: BARIUM

- . Waste code: D006
- . Waste name: CADMIUM

- . Waste code: D007
- . Waste name: CHROMIUM

- . Waste code: D009
- . Waste name: MERCURY

- . Waste code: D011
- . Waste name: SILVER

- . Waste code: D022
- . Waste name: CHLOROFORM

- . Waste code: F002
- . Waste name: THE FOLLOWING SPENT HALOGENATED SOLVENTS: TETRACHLOROETHYLENE, METHYLENE CHLORIDE, TRICHLOROETHYLENE, 1,1,1-TRICHLOROETHANE, CHLOROBENZENE, 1,1,2-TRICHLORO-1,2,2-TRIFLUOROETHANE, ORTHO-DICHLOROBENZENE, TRICHLOROFLUOROMETHANE, AND 1,1,2, TRICHLOROETHANE; ALL SPENT SOLVENT MIXTURES/BLENDS CONTAINING, BEFORE USE, A TOTAL OF TEN PERCENT OR MORE (BY VOLUME) OF ONE OR MORE OF THE ABOVE HALOGENATED SOLVENTS OR THOSE SOLVENTS LISTED IN F001, F004, AND F005; AND STILL BOTTOMS FROM THE RECOVERY OF THESE SPENT SOLVENTS AND SPENT SOLVENT MIXTURES.

- . Waste code: F003
- . Waste name: THE FOLLOWING SPENT NONHALOGENATED SOLVENTS: XYLENE, ACETONE, ETHYL ACETATE, ETHYL BENZENE, ETHYL ETHER, METHYL ISOBUTYL KETONE, N-BUTYL ALCOHOL, CYCLOHEXANONE, AND METHANOL; ALL SPENT SOLVENT MIXTURES/BLENDS CONTAINING, BEFORE USE, ONLY THE ABOVE SPENT NONHALOGENATED SOLVENTS; AND ALL SPENT SOLVENT MIXTURES/BLENDS CONTAINING, BEFORE USE, ONE OR MORE OF THE ABOVE NONHALOGENATED SOLVENTS, AND A TOTAL OF TEN PERCENT OR MORE (BY VOLUME) OF ONE OR MORE OF THOSE SOLVENTS LISTED IN F001, F002, F004, AND F005; AND STILL BOTTOMS FROM THE RECOVERY OF THESE SPENT SOLVENTS AND SPENT SOLVENT MIXTURES.

MAP FINDINGS

Map ID  
 Direction  
 Distance  
 Distance (ft.)Site

EDR ID Number

Database(s) EPA ID Number

**UCSD MEDICAL CENTER (Continued)**

**1007199341**

- . Waste code: F005
- . Waste name: THE FOLLOWING SPENT NONHALOGENATED SOLVENTS: TOLUENE, METHYL ETHYL KETONE, CARBON DISULFIDE, ISOBUTANOL, PYRIDINE, BENZENE, 2-ETHOXYETHANOL, AND 2-NITROPROPANE; ALL SPENT SOLVENT MIXTURES/BLENDS CONTAINING, BEFORE USE, A TOTAL OF TEN PERCENT OR MORE (BY VOLUME) OF ONE OR MORE OF THE ABOVE NONHALOGENATED SOLVENTS OR THOSE SOLVENTS LISTED IN F001, F002, OR F004; AND STILL BOTTOMS FROM THE RECOVERY OF THESE SPENT SOLVENTS AND SPENT SOLVENT MIXTURES.
  
- . Waste code: P048
- . Waste name: 2,4-DINITROPHENOL (OR) PHENOL, 2,4-DINITRO-
  
- . Waste code: P077
- . Waste name: BENZENAMINE, 4-NITRO- (OR) P-NITROANILINE
  
- . Waste code: P087
- . Waste name: OSMIUM OXIDE OSO4, (T-4)- (OR) OSMIUM TETROXIDE
  
- . Waste code: P105
- . Waste name: SODIUM AZIDE
  
- . Waste code: P112
- . Waste name: METHANE, TETRANITRO- (R) (OR) TETRANITROMETHANE (R)
  
- . Waste code: U007
- . Waste name: 2-PROPENAMIDE (OR) ACRYLAMIDE
  
- . Waste code: U010
- . Waste name: AZIRINO [2',3':3,4]PYRROLO[1,2-A]INDOLE-4,7-DIONE, 6-AMINO-8-[[[(AMINOCARBONYL)OXY]METHYL]-1,1A,2,8,8A,8B-HEXAHYDRO-8A-MET OXY-5-METHYL-, [1AS-(1AALPHA, 8BETA, 8AALPHA, 8BALPHA)]- (OR) MITOMYCIN C
  
- . Waste code: U089
- . Waste name: DIETHYLSTILBESTEROL (OR) PHENOL, 4,4'-(1,2-DIETHYL-1,2-ETHENEDIYL)BIS, (E)-
  
- . Waste code: U123
- . Waste name: FORMIC ACID (C,T)
  
- . Waste code: U151
- . Waste name: MERCURY
  
- . Waste code: U163
- . Waste name: GUANIDINE, N-METHYL-N'-NITRO-N-NITROSO- (OR) MNNG
  
- . Waste code: U170
- . Waste name: P-NITROPHENOL (I,T) (OR) PHENOL, 4-NITRO-
  
- . Waste code: U188
- . Waste name: PHENOL
  
- . Waste code: U246
- . Waste name: CYANOGEN BROMIDE (CN)BR
  
- . Waste code: U248
- . Waste name: 2H-1-BENZOPYRAN-2-ONE, 4-HYDROXY-3-(3-OXO-1-PHENYL-BUTYL)-, & SALTS,

MAP FINDINGS

Map ID  
 Direction  
 Distance  
 Distance (ft.)Site

EDR ID Number

Database(s) EPA ID Number

**UCSD MEDICAL CENTER (Continued)**

**1007199341**

WHEN PRESENT AT CONCENTRATIONS OF 0.3% OR LESS (OR) WARFARIN, & SALTS,  
 WHEN PRESENT AT CONCENTRATIONS OF 0.3% OR LESS

Date form received by agency: 02/08/2008

Site name: UCSD MEDICAL CENTER

Classification: Large Quantity Generator

. Waste code: D001

. Waste name: IGNITABLE WASTE

. Waste code: D002

. Waste name: CORROSIVE WASTE

. Waste code: D003

. Waste name: REACTIVE WASTE

. Waste code: D004

. Waste name: ARSENIC

. Waste code: D005

. Waste name: BARIUM

. Waste code: D007

. Waste name: CHROMIUM

. Waste code: D008

. Waste name: LEAD

. Waste code: D009

. Waste name: MERCURY

. Waste code: D010

. Waste name: SELENIUM

. Waste code: D011

. Waste name: SILVER

. Waste code: F001

. Waste name: THE FOLLOWING SPENT HALOGENATED SOLVENTS USED IN DEGREASING: TETRACHLOROETHYLENE, TRICHLORETHYLENE, METHYLENE CHLORIDE, 1,1,1-TRICHLOROETHANE, CARBON TETRACHLORIDE AND CHLORINATED FLUOROCARBONS; ALL SPENT SOLVENT MIXTURES/BLENDS USED IN DEGREASING CONTAINING, BEFORE USE, A TOTAL OF TEN PERCENT OR MORE (BY VOLUME) OF ONE OR MORE OF THE ABOVE HALOGENATED SOLVENTS OR THOSE SOLVENTS LISTED IN F002, F004, AND F005; AND STILL BOTTOMS FROM THE RECOVERY OF THESE SPENT SOLVENTS AND SPENT SOLVENT MIXTURES.

. Waste code: F002

. Waste name: THE FOLLOWING SPENT HALOGENATED SOLVENTS: TETRACHLOROETHYLENE, METHYLENE CHLORIDE, TRICHLOROETHYLENE, 1,1,1-TRICHLOROETHANE, CHLOROBENZENE, 1,1,2-TRICHLORO-1,2,2-TRIFLUOROETHANE, ORTHO-DICHLOROBENZENE, TRICHLOROFLUOROMETHANE, AND 1,1,2, TRICHLOROETHANE; ALL SPENT SOLVENT MIXTURES/BLENDS CONTAINING, BEFORE USE, A TOTAL OF TEN PERCENT OR MORE (BY VOLUME) OF ONE OR MORE OF THE ABOVE HALOGENATED SOLVENTS OR THOSE SOLVENTS LISTED IN F001, F004, AND F005; AND STILL BOTTOMS FROM THE RECOVERY OF THESE SPENT SOLVENTS AND SPENT SOLVENT MIXTURES.

MAP FINDINGS

Map ID  
 Direction  
 Distance  
 Distance (ft.)Site

EDR ID Number

Database(s) EPA ID Number

**UCSD MEDICAL CENTER (Continued)**

**1007199341**

- . Waste code: F003
- . Waste name: THE FOLLOWING SPENT NONHALOGENATED SOLVENTS: XYLENE, ACETONE, ETHYL ACETATE, ETHYL BENZENE, ETHYL ETHER, METHYL ISOBUTYL KETONE, N-BUTYL ALCOHOL, CYCLOHEXANONE, AND METHANOL; ALL SPENT SOLVENT MIXTURES/BLENDS CONTAINING, BEFORE USE, ONLY THE ABOVE SPENT NONHALOGENATED SOLVENTS; AND ALL SPENT SOLVENT MIXTURES/BLENDS CONTAINING, BEFORE USE, ONE OR MORE OF THE ABOVE NONHALOGENATED SOLVENTS, AND A TOTAL OF TEN PERCENT OR MORE (BY VOLUME) OF ONE OR MORE OF THOSE SOLVENTS LISTED IN F001, F002, F004, AND F005; AND STILL BOTTOMS FROM THE RECOVERY OF THESE SPENT SOLVENTS AND SPENT SOLVENT MIXTURES.
  
- . Waste code: F005
- . Waste name: THE FOLLOWING SPENT NONHALOGENATED SOLVENTS: TOLUENE, METHYL ETHYL KETONE, CARBON DISULFIDE, ISOBUTANOL, PYRIDINE, BENZENE, 2-ETHOXYETHANOL, AND 2-NITROPROPANE; ALL SPENT SOLVENT MIXTURES/BLENDS CONTAINING, BEFORE USE, A TOTAL OF TEN PERCENT OR MORE (BY VOLUME) OF ONE OR MORE OF THE ABOVE NONHALOGENATED SOLVENTS OR THOSE SOLVENTS LISTED IN F001, F002, OR F004; AND STILL BOTTOMS FROM THE RECOVERY OF THESE SPENT SOLVENTS AND SPENT SOLVENT MIXTURES.
  
- . Waste code: P030
- . Waste name: CYANIDES (SOLUBLE CYANIDE SALTS), NOT OTHERWISE SPECIFIED
  
- . Waste code: P098
- . Waste name: POTASSIUM CYANIDE (OR) POTASSIUM CYANIDE K(CN)
  
- . Waste code: U123
- . Waste name: FORMIC ACID (C,T)
  
- . Waste code: U138
- . Waste name: METHANE, IODO- (OR) METHYL IODIDE
  
- . Waste code: U151
- . Waste name: MERCURY
  
- . Waste code: U188
- . Waste name: PHENOL
  
- Date form received by agency: 02/21/2006
- Site name: UCSD MEDICAL CENTER
- Classification: Large Quantity Generator
  
- . Waste code: D002
- . Waste name: CORROSIVE WASTE
  
- . Waste code: D007
- . Waste name: CHROMIUM
  
- . Waste code: D009
- . Waste name: MERCURY
  
- . Waste code: D022
- . Waste name: CHLOROFORM
  
- . Waste code: F003
- . Waste name: THE FOLLOWING SPENT NONHALOGENATED SOLVENTS: XYLENE, ACETONE, ETHYL

MAP FINDINGS

Map ID  
 Direction  
 Distance  
 Distance (ft.)Site

EDR ID Number

Database(s) EPA ID Number

UCSD MEDICAL CENTER (Continued)

1007199341

ACETATE, ETHYL BENZENE, ETHYL ETHER, METHYL ISOBUTYL KETONE, N-BUTYL ALCOHOL, CYCLOHEXANONE, AND METHANOL; ALL SPENT SOLVENT MIXTURES/BLENDS CONTAINING, BEFORE USE, ONLY THE ABOVE SPENT NONHALOGENATED SOLVENTS; AND ALL SPENT SOLVENT MIXTURES/BLENDS CONTAINING, BEFORE USE, ONE OR MORE OF THE ABOVE NONHALOGENATED SOLVENTS, AND A TOTAL OF TEN PERCENT OR MORE (BY VOLUME) OF ONE OR MORE OF THOSE SOLVENTS LISTED IN F001, F002, F004, AND F005; AND STILL BOTTOMS FROM THE RECOVERY OF THESE SPENT SOLVENTS AND SPENT SOLVENT MIXTURES.

. Waste code: F005  
 . Waste name: THE FOLLOWING SPENT NONHALOGENATED SOLVENTS: TOLUENE, METHYL ETHYL KETONE, CARBON DISULFIDE, ISOBUTANOL, PYRIDINE, BENZENE, 2-ETHOXYETHANOL, AND 2-NITROPROPANE; ALL SPENT SOLVENT MIXTURES/BLENDS CONTAINING, BEFORE USE, A TOTAL OF TEN PERCENT OR MORE (BY VOLUME) OF ONE OR MORE OF THE ABOVE NONHALOGENATED SOLVENTS OR THOSE SOLVENTS LISTED IN F001, F002, OR F004; AND STILL BOTTOMS FROM THE RECOVERY OF THESE SPENT SOLVENTS AND SPENT SOLVENT MIXTURES.

. Waste code: U007  
 . Waste name: 2-PROPENAMIDE (OR) ACRYLAMIDE

. Waste code: U151  
 . Waste name: MERCURY

Date form received by agency: 03/01/2004

Site name: UNIVERSITY OF CALIFORNIA, SAN DIEGO UCMC

Classification: Large Quantity Generator

. Waste code: D001  
 . Waste name: IGNITABLE WASTE

. Waste code: D002  
 . Waste name: CORROSIVE WASTE

. Waste code: D003  
 . Waste name: REACTIVE WASTE

. Waste code: D004  
 . Waste name: ARSENIC

. Waste code: D005  
 . Waste name: BARIUM

. Waste code: D006  
 . Waste name: CADMIUM

. Waste code: D007  
 . Waste name: CHROMIUM

. Waste code: D008  
 . Waste name: LEAD

. Waste code: D009  
 . Waste name: MERCURY

. Waste code: D010

MAP FINDINGS

Map ID  
 Direction  
 Distance  
 Distance (ft.)Site

EDR ID Number  
 EPA ID Number

Database(s)

**UCSD MEDICAL CENTER (Continued)**

**1007199341**

- . Waste name: SELENIUM
  
- . Waste code: D022
- . Waste name: CHLOROFORM
  
- . Waste code: F001
- . Waste name: THE FOLLOWING SPENT HALOGENATED SOLVENTS USED IN DEGREASING: TETRACHLOROETHYLENE, TRICHLOROETHYLENE, METHYLENE CHLORIDE, 1,1,1-TRICHLOROETHANE, CARBON TETRACHLORIDE AND CHLORINATED FLUOROCARBONS; ALL SPENT SOLVENT MIXTURES/BLENDS USED IN DEGREASING CONTAINING, BEFORE USE, A TOTAL OF TEN PERCENT OR MORE (BY VOLUME) OF ONE OR MORE OF THE ABOVE HALOGENATED SOLVENTS OR THOSE SOLVENTS LISTED IN F002, F004, AND F005; AND STILL BOTTOMS FROM THE RECOVERY OF THESE SPENT SOLVENTS AND SPENT SOLVENT MIXTURES.
  
- . Waste code: F002
- . Waste name: THE FOLLOWING SPENT HALOGENATED SOLVENTS: TETRACHLOROETHYLENE, METHYLENE CHLORIDE, TRICHLOROETHYLENE, 1,1,1-TRICHLOROETHANE, CHLOROBENZENE, 1,1,2-TRICHLORO-1,2,2-TRIFLUOROETHANE, ORTHO-DICHLOROBENZENE, TRICHLOROFLUOROMETHANE, AND 1,1,2, TRICHLOROETHANE; ALL SPENT SOLVENT MIXTURES/BLENDS CONTAINING, BEFORE USE, A TOTAL OF TEN PERCENT OR MORE (BY VOLUME) OF ONE OR MORE OF THE ABOVE HALOGENATED SOLVENTS OR THOSE SOLVENTS LISTED IN F001, F004, AND F005; AND STILL BOTTOMS FROM THE RECOVERY OF THESE SPENT SOLVENTS AND SPENT SOLVENT MIXTURES.
  
- . Waste code: F003
- . Waste name: THE FOLLOWING SPENT NONHALOGENATED SOLVENTS: XYLENE, ACETONE, ETHYL ACETATE, ETHYL BENZENE, ETHYL ETHER, METHYL ISOBUTYL KETONE, N-BUTYL ALCOHOL, CYCLOHEXANONE, AND METHANOL; ALL SPENT SOLVENT MIXTURES/BLENDS CONTAINING, BEFORE USE, ONLY THE ABOVE SPENT NONHALOGENATED SOLVENTS; AND ALL SPENT SOLVENT MIXTURES/BLENDS CONTAINING, BEFORE USE, ONE OR MORE OF THE ABOVE NONHALOGENATED SOLVENTS, AND A TOTAL OF TEN PERCENT OR MORE (BY VOLUME) OF ONE OR MORE OF THOSE SOLVENTS LISTED IN F001, F002, F004, AND F005; AND STILL BOTTOMS FROM THE RECOVERY OF THESE SPENT SOLVENTS AND SPENT SOLVENT MIXTURES.
  
- . Waste code: F005
- . Waste name: THE FOLLOWING SPENT NONHALOGENATED SOLVENTS: TOLUENE, METHYL ETHYL KETONE, CARBON DISULFIDE, ISOBUTANOL, PYRIDINE, BENZENE, 2-ETHOXYETHANOL, AND 2-NITROPROPANE; ALL SPENT SOLVENT MIXTURES/BLENDS CONTAINING, BEFORE USE, A TOTAL OF TEN PERCENT OR MORE (BY VOLUME) OF ONE OR MORE OF THE ABOVE NONHALOGENATED SOLVENTS OR THOSE SOLVENTS LISTED IN F001, F002, OR F004; AND STILL BOTTOMS FROM THE RECOVERY OF THESE SPENT SOLVENTS AND SPENT SOLVENT MIXTURES.
  
- . Waste code: P075
- . Waste name: NICOTINE, & SALTS (OR) PYRIDINE, 3-(1-METHYL-2-PYRROLIDINYL)-(S)-, & SALTS
  
- . Waste code: P098
- . Waste name: POTASSIUM CYANIDE (OR) POTASSIUM CYANIDE K(CN)
  
- . Waste code: U007
- . Waste name: 2-PROPENAMIDE (OR) ACRYLAMIDE



MAP FINDINGS

Map ID  
 Direction  
 Distance  
 Distance (ft.)Site

EDR ID Number

Database(s) EPA ID Number

**UCSD MEDICAL CENTER (Continued)**

**1007199341**

. Waste code: U151  
 . Waste name: MERCURY

. Waste code: U188  
 . Waste name: PHENOL

Date form received by agency: 02/28/2002  
 Site name: UCSD MEDICAL CENTER  
 Classification: Large Quantity Generator

. Waste code: D001  
 . Waste name: IGNITABLE WASTE

. Waste code: D002  
 . Waste name: CORROSIVE WASTE

. Waste code: D003  
 . Waste name: REACTIVE WASTE

. Waste code: D004  
 . Waste name: ARSENIC

. Waste code: D007  
 . Waste name: CHROMIUM

. Waste code: D009  
 . Waste name: MERCURY

. Waste code: D010  
 . Waste name: SELENIUM

. Waste code: D011  
 . Waste name: SILVER

. Waste code: D022  
 . Waste name: CHLOROFORM

. Waste code: D024  
 . Waste name: M-CRESOL

. Waste code: F001  
 . Waste name: THE FOLLOWING SPENT HALOGENATED SOLVENTS USED IN DEGREASING: TETRACHLOROETHYLENE, TRICHLORETHYLENE, METHYLENE CHLORIDE, 1,1,1-TRICHLOROETHANE, CARBON TETRACHLORIDE AND CHLORINATED FLUOROCARBONS; ALL SPENT SOLVENT MIXTURES/BLENDS USED IN DEGREASING CONTAINING, BEFORE USE, A TOTAL OF TEN PERCENT OR MORE (BY VOLUME) OF ONE OR MORE OF THE ABOVE HALOGENATED SOLVENTS OR THOSE SOLVENTS LISTED IN F002, F004, AND F005; AND STILL BOTTOMS FROM THE RECOVERY OF THESE SPENT SOLVENTS AND SPENT SOLVENT MIXTURES.

. Waste code: F002  
 . Waste name: THE FOLLOWING SPENT HALOGENATED SOLVENTS: TETRACHLOROETHYLENE, METHYLENE CHLORIDE, TRICHLOROETHYLENE, 1,1,1-TRICHLOROETHANE, CHLOROBENZENE, 1,1,2-TRICHLORO-1,2,2-TRIFLUOROETHANE, ORTHO-DICHLOROBENZENE, TRICHLOROFLUOROMETHANE, AND 1,1,2, TRICHLOROETHANE; ALL SPENT SOLVENT MIXTURES/BLENDS CONTAINING, BEFORE USE, A TOTAL OF TEN PERCENT OR MORE (BY VOLUME) OF ONE OR MORE OF THE

MAP FINDINGS

Map ID  
 Direction  
 Distance  
 Distance (ft.)Site

EDR ID Number

Database(s) EPA ID Number

**UCSD MEDICAL CENTER (Continued)**

**1007199341**

ABOVE HALOGENATED SOLVENTS OR THOSE SOLVENTS LISTED IN F001, F004, AND F005; AND STILL BOTTOMS FROM THE RECOVERY OF THESE SPENT SOLVENTS AND SPENT SOLVENT MIXTURES.

. Waste code: F003  
 . Waste name: THE FOLLOWING SPENT NONHALOGENATED SOLVENTS: XYLENE, ACETONE, ETHYL ACETATE, ETHYL BENZENE, ETHYL ETHER, METHYL ISOBUTYL KETONE, N-BUTYL ALCOHOL, CYCLOHEXANONE, AND METHANOL; ALL SPENT SOLVENT MIXTURES/BLENDS CONTAINING, BEFORE USE, ONLY THE ABOVE SPENT NONHALOGENATED SOLVENTS; AND ALL SPENT SOLVENT MIXTURES/BLENDS CONTAINING, BEFORE USE, ONE OR MORE OF THE ABOVE NONHALOGENATED SOLVENTS, AND A TOTAL OF TEN PERCENT OR MORE (BY VOLUME) OF ONE OR MORE OF THOSE SOLVENTS LISTED IN F001, F002, F004, AND F005; AND STILL BOTTOMS FROM THE RECOVERY OF THESE SPENT SOLVENTS AND SPENT SOLVENT MIXTURES.

. Waste code: F005  
 . Waste name: THE FOLLOWING SPENT NONHALOGENATED SOLVENTS: TOLUENE, METHYL ETHYL KETONE, CARBON DISULFIDE, ISOBUTANOL, PYRIDINE, BENZENE, 2-ETHOXYETHANOL, AND 2-NITROPROPANE; ALL SPENT SOLVENT MIXTURES/BLENDS CONTAINING, BEFORE USE, A TOTAL OF TEN PERCENT OR MORE (BY VOLUME) OF ONE OR MORE OF THE ABOVE NONHALOGENATED SOLVENTS OR THOSE SOLVENTS LISTED IN F001, F002, OR F004; AND STILL BOTTOMS FROM THE RECOVERY OF THESE SPENT SOLVENTS AND SPENT SOLVENT MIXTURES.

. Waste code: P030  
 . Waste name: CYANIDES (SOLUBLE CYANIDE SALTS), NOT OTHERWISE SPECIFIED

. Waste code: P087  
 . Waste name: OSMIUM OXIDE OSO4, (T-4)- (OR) OSMIUM TETROXIDE

Date form received by agency: 10/12/2000  
 Site name: UCSD MEDICAL CENTER  
 Classification: Large Quantity Generator

Date form received by agency: 03/04/1999  
 Site name: UNIVERSITY OF CA., SAN DIEGO  
 Classification: Large Quantity Generator

Date form received by agency: 04/16/1996  
 Site name: UCSD MEDICAL CENTER  
 Classification: Large Quantity Generator

Date form received by agency: 05/11/1994  
 Site name: UCSD MEDICAL CENTER  
 Classification: Large Quantity Generator

Date form received by agency: 02/27/1992  
 Site name: U C S D MEDICAL CENTER  
 Classification: Large Quantity Generator

Biennial Reports:

Last Biennial Reporting Year: 2013

Annual Waste Handled:

Waste code: D001  
 Waste name: IGNITABLE HAZARDOUS WASTES ARE THOSE WASTES WHICH HAVE A FLASHPOINT OF

MAP FINDINGS

Map ID  
 Direction  
 Distance  
 Distance (ft.)Site

EDR ID Number

Database(s) EPA ID Number

UCSD MEDICAL CENTER (Continued)

1007199341

LESS THAN 140 DEGREES FAHRENHEIT AS DETERMINED BY A PENSKEY-MARTENS CLOSED CUP FLASH POINT TESTER. ANOTHER METHOD OF DETERMINING THE FLASH POINT OF A WASTE IS TO REVIEW THE MATERIAL SAFETY DATA SHEET, WHICH CAN BE OBTAINED FROM THE MANUFACTURER OR DISTRIBUTOR OF THE MATERIAL. LACQUER THINNER IS AN EXAMPLE OF A COMMONLY USED SOLVENT WHICH WOULD BE CONSIDERED AS IGNITABLE HAZARDOUS WASTE.

Amount (Lbs): 26982

Waste code: D002

Waste name: A WASTE WHICH HAS A PH OF LESS THAN 2 OR GREATER THAN 12.5 IS CONSIDERED TO BE A CORROSIVE HAZARDOUS WASTE. SODIUM HYDROXIDE, A CAUSTIC SOLUTION WITH A HIGH PH, IS OFTEN USED BY INDUSTRIES TO CLEAN OR DEGREASE PARTS. HYDROCHLORIC ACID, A SOLUTION WITH A LOW PH, IS USED BY MANY INDUSTRIES TO CLEAN METAL PARTS PRIOR TO PAINTING. WHEN THESE CAUSTIC OR ACID SOLUTIONS BECOME CONTAMINATED AND MUST BE DISPOSED, THE WASTE WOULD BE A CORROSIVE HAZARDOUS WASTE.

Amount (Lbs): 285

Waste code: D003

Waste name: A MATERIAL IS CONSIDERED TO BE A REACTIVE HAZARDOUS WASTE IF IT IS NORMALLY UNSTABLE, REACTS VIOLENTLY WITH WATER, GENERATES TOXIC GASES WHEN EXPOSED TO WATER OR CORROSIVE MATERIALS, OR IF IT IS CAPABLE OF DETONATION OR EXPLOSION WHEN EXPOSED TO HEAT OR A FLAME. ONE EXAMPLE OF SUCH WASTE WOULD BY WASTE GUNPOWDER.

Amount (Lbs): 247

Waste code: D004

Waste name: ARSENIC

Amount (Lbs): 247

Waste code: D007

Waste name: CHROMIUM

Amount (Lbs): 285

Waste code: D008

Waste name: LEAD

Amount (Lbs): 247

Waste code: D018

Waste name: BENZENE

Amount (Lbs): 26125

Waste code: D019

Waste name: CARBON TETRACHLORIDE

Amount (Lbs): 26125

Waste code: D022

Waste name: CHLOROFORM

Amount (Lbs): 26731

Waste code: F002

Waste name: THE FOLLOWING SPENT HALOGENATED SOLVENTS: TETRACHLOROETHYLENE, METHYLENE CHLORIDE, TRICHLOROETHYLENE, 1,1,1-TRICHLOROETHANE, CHLOROBENZENE, 1,1,2-TRICHLORO-1,2,2-TRIFLUOROETHANE, ORTHO-DICHLOROBENZENE, TRICHLOROFLUOROMETHANE, AND 1,1,2-TRICHLOROETHANE; ALL SPENT SOLVENT MIXTURES/BLENDS CONTAINING, BEFORE USE, A TOTAL OF TEN PERCENT OR MORE (BY VOLUME) OF ONE OR MORE

MAP FINDINGS

Map ID  
 Direction  
 Distance  
 Distance (ft.)Site

EDR ID Number

Database(s) EPA ID Number

**UCSD MEDICAL CENTER (Continued)**

**1007199341**

Amount (Lbs):  Waste code: Waste name:  Amount (Lbs):  Waste code: Waste name:  Amount (Lbs):  Waste code: Waste name: Amount (Lbs):  Waste code: Waste name: Amount (Lbs):  Waste code: Waste name: Amount (Lbs):	OF THE ABOVE HALOGENATED SOLVENTS OR THOSE LISTED IN F001, F004, OR F005, AND STILL BOTTOMS FROM THE RECOVERY OF THESE SPENT SOLVENTS AND SPENT SOLVENT MIXTURES. 26125  F003 THE FOLLOWING SPENT NON-HALOGENATED SOLVENTS: XYLENE, ACETONE, ETHYL ACETATE, ETHYL BENZENE, ETHYL ETHER, METHYL ISOBUTYL KETONE, N-BUTYL ALCOHOL, CYCLOHEXANONE, AND METHANOL; ALL SPENT SOLVENT MIXTURES/BLENDS CONTAINING, BEFORE USE, ONLY THE ABOVE SPENT NON-HALOGENATED SOLVENTS; AND ALL SPENT SOLVENT MIXTURES/BLENDS CONTAINING, BEFORE USE, ONE OR MORE OF THE ABOVE NON-HALOGENATED SOLVENTS, AND, A TOTAL OF TEN PERCENT OR MORE (BY VOLUME) OF ONE OR MORE OF THOSE SOLVENTS LISTED IN F001, F002, F004, AND F005, AND STILL BOTTOMS FROM THE RECOVERY OF THESE SPENT SOLVENTS AND SPENT SOLVENT MIXTURES. 26731  F005 THE FOLLOWING SPENT NON-HALOGENATED SOLVENTS: TOLUENE, METHYL ETHYL KETONE, CARBON DISULFIDE, ISOBUTANOL, PYRIDINE, BENZENE, 2-ETHOXYETHANOL, AND 2-NITROPROPANE; ALL SPENT SOLVENT MIXTURES/BLENDS CONTAINING, BEFORE USE, A TOTAL OF TEN PERCENT OR MORE (BY VOLUME) OF ONE OR MORE OF THE ABOVE NON-HALOGENATED SOLVENTS OR THOSE SOLVENTS LISTED IN F001, F002, OR F004; AND STILL BOTTOMS FROM THE RECOVERY OF THESE SPENT SOLVENTS AND SPENT SOLVENT MIXTURES. 26731  U006 ACETYL CHLORIDE (C,R,T) 247  U103 DIMETHYL SULFATE 247  U188 PHENOL 247
--	--

Facility Has Received Notices of Violations:

Regulation violated:	Not reported
Area of violation:	Generators - General
Date violation determined:	02/08/2010
Date achieved compliance:	02/17/2010
Violation lead agency:	State
Enforcement action:	WRITTEN INFORMAL
Enforcement action date:	02/08/2010
Enf. disposition status:	Not reported
Enf. disp. status date:	Not reported
Enforcement lead agency:	State
Proposed penalty amount:	Not reported
Final penalty amount:	Not reported
Paid penalty amount:	Not reported

Regulation violated: Not reported

MAP FINDINGS

Map ID  
 Direction  
 Distance  
 Distance (ft.)Site

EDR ID Number

Database(s) EPA ID Number

**UCSD MEDICAL CENTER (Continued)**

**1007199341**

Area of violation: Generators - General  
 Date violation determined: 11/18/2005  
 Date achieved compliance: 07/20/2006  
 Violation lead agency: State  
 Enforcement action: WRITTEN INFORMAL  
 Enforcement action date: 11/18/2005  
 Enf. disposition status: Not reported  
 Enf. disp. status date: Not reported  
 Enforcement lead agency: State  
 Proposed penalty amount: Not reported  
 Final penalty amount: Not reported  
 Paid penalty amount: Not reported

Regulation violated: Not reported  
 Area of violation: Generators - General  
 Date violation determined: 09/26/2003  
 Date achieved compliance: 11/28/2003  
 Violation lead agency: State  
 Enforcement action: Not reported  
 Enforcement action date: Not reported  
 Enf. disposition status: Not reported  
 Enf. disp. status date: Not reported  
 Enforcement lead agency: Not reported  
 Proposed penalty amount: Not reported  
 Final penalty amount: Not reported  
 Paid penalty amount: Not reported

Regulation violated: FR - 262.11, 262.34  
 Area of violation: Generators - General  
 Date violation determined: 07/30/2002  
 Date achieved compliance: 07/30/2002  
 Violation lead agency: EPA  
 Enforcement action: FINAL 3008(A) COMPLIANCE ORDER  
 Enforcement action date: 09/30/2004  
 Enf. disposition status: Not reported  
 Enf. disp. status date: Not reported  
 Enforcement lead agency: EPA  
 Proposed penalty amount: Not reported  
 Final penalty amount: Not reported  
 Paid penalty amount: Not reported

Evaluation Action Summary:  
 Evaluation date: 02/08/2010  
 Evaluation: COMPLIANCE EVALUATION INSPECTION ON-SITE  
 Area of violation: Generators - General  
 Date achieved compliance: 02/17/2010  
 Evaluation lead agency: State

Evaluation date: 11/18/2005  
 Evaluation: COMPLIANCE EVALUATION INSPECTION ON-SITE  
 Area of violation: Generators - General  
 Date achieved compliance: 07/20/2006  
 Evaluation lead agency: Local

Evaluation date: 09/26/2003  
 Evaluation: COMPLIANCE EVALUATION INSPECTION ON-SITE  
 Area of violation: Generators - General

MAP FINDINGS

Map ID			EDR ID Number
Direction			
Distance			
Distance (ft.)Site		Database(s)	EPA ID Number

---

**UCSD MEDICAL CENTER (Continued)**

**1007199341**

Date achieved compliance: 11/28/2003  
 Evaluation lead agency: State Contractor/Grantee

Evaluation date: 07/30/2002  
 Evaluation: NON-FINANCIAL RECORD REVIEW  
 Area of violation: Generators - General  
 Date achieved compliance: 07/30/2002  
 Evaluation lead agency: EPA

**108 ENVIRONMENTAL HEALTH & SAFETY  
 225 W DICKINSON ST  
 SAN DIEGO, CA 92103**

**CA SWEEPS UST S106925850  
 N/A**

**SWEEPS UST:**

Status: Active  
 Comp Number: 14312  
 Number: 9  
 Board Of Equalization: 44-021702  
 Referral Date: Not reported  
 Action Date: 06-26-92  
 Created Date: 02-29-88  
 Owner Tank Id: Not reported  
 SWRCB Tank Id: 37-000-014312-000001  
 Tank Status: A  
 Capacity: 1000  
 Active Date: Not reported  
 Tank Use: M.V. FUEL  
 STG: P  
 Content: OTHER  
 Number Of Tanks: 9

Status: Active  
 Comp Number: 14312  
 Number: 9  
 Board Of Equalization: 44-021702  
 Referral Date: Not reported  
 Action Date: 06-26-92  
 Created Date: 02-29-88  
 Owner Tank Id: Not reported  
 SWRCB Tank Id: 37-000-014312-000002  
 Tank Status: A  
 Capacity: 500  
 Active Date: Not reported  
 Tank Use: M.V. FUEL  
 STG: P  
 Content: OTHER  
 Number Of Tanks: Not reported

Status: Active  
 Comp Number: 14312  
 Number: 9  
 Board Of Equalization: 44-021702  
 Referral Date: Not reported  
 Action Date: 06-26-92  
 Created Date: 02-29-88  
 Owner Tank Id: Not reported  
 SWRCB Tank Id: 37-000-014312-000003  
 Tank Status: A  
 Capacity: 3000

MAP FINDINGS

Map ID  
 Direction  
 Distance  
 Distance (ft.)Site

EDR ID Number

Database(s) EPA ID Number

**ENVIRONMENTAL HEALTH & SAFETY (Continued)**

**S106925850**

Active Date: Not reported  
 Tank Use: M.V. FUEL  
 STG: P  
 Content: OTHER  
 Number Of Tanks: Not reported

Status: Active  
 Comp Number: 14312  
 Number: 9  
 Board Of Equalization: 44-021702  
 Referral Date: Not reported  
 Action Date: 06-26-92  
 Created Date: 02-29-88  
 Owner Tank Id: Not reported  
 SWRCB Tank Id: 37-000-014312-000004  
 Tank Status: A  
 Capacity: 10000  
 Active Date: Not reported  
 Tank Use: M.V. FUEL  
 STG: P  
 Content: OTHER  
 Number Of Tanks: Not reported

Status: Active  
 Comp Number: 14312  
 Number: 9  
 Board Of Equalization: 44-021702  
 Referral Date: Not reported  
 Action Date: 06-26-92  
 Created Date: 02-29-88  
 Owner Tank Id: Not reported  
 SWRCB Tank Id: 37-000-014312-000005  
 Tank Status: A  
 Capacity: 10000  
 Active Date: Not reported  
 Tank Use: M.V. FUEL  
 STG: P  
 Content: OTHER  
 Number Of Tanks: Not reported

Status: Active  
 Comp Number: 14312  
 Number: 9  
 Board Of Equalization: 44-021702  
 Referral Date: Not reported  
 Action Date: 06-26-92  
 Created Date: 02-29-88  
 Owner Tank Id: Not reported  
 SWRCB Tank Id: 37-000-014312-000006  
 Tank Status: A  
 Capacity: 10000  
 Active Date: Not reported  
 Tank Use: M.V. FUEL  
 STG: P  
 Content: OTHER  
 Number Of Tanks: Not reported

MAP FINDINGS

Map ID  
 Direction  
 Distance  
 Distance (ft.)Site

EDR ID Number  
 EPA ID Number

Database(s)

**ENVIRONMENTAL HEALTH & SAFETY (Continued)**

**S106925850**

Status: Active  
 Comp Number: 14312  
 Number: 9  
 Board Of Equalization: 44-021702  
 Referral Date: Not reported  
 Action Date: 06-26-92  
 Created Date: 02-29-88  
 Owner Tank Id: Not reported  
 SWRCB Tank Id: 37-000-014312-000007  
 Tank Status: A  
 Capacity: 10000  
 Active Date: Not reported  
 Tank Use: M.V. FUEL  
 STG: P  
 Content: OTHER  
 Number Of Tanks: Not reported

Status: Active  
 Comp Number: 14312  
 Number: 9  
 Board Of Equalization: 44-021702  
 Referral Date: Not reported  
 Action Date: 06-26-92  
 Created Date: 02-29-88  
 Owner Tank Id: Not reported  
 SWRCB Tank Id: 37-000-014312-000008  
 Tank Status: A  
 Capacity: 1000  
 Active Date: Not reported  
 Tank Use: M.V. FUEL  
 STG: P  
 Content: REG UNLEADED  
 Number Of Tanks: Not reported

Status: Active  
 Comp Number: 14312  
 Number: 9  
 Board Of Equalization: 44-021702  
 Referral Date: Not reported  
 Action Date: 06-26-92  
 Created Date: 02-29-88  
 Owner Tank Id: Not reported  
 SWRCB Tank Id: 37-000-014312-000009  
 Tank Status: A  
 Capacity: 1000  
 Active Date: Not reported  
 Tank Use: M.V. FUEL  
 STG: P  
 Content: LEADED  
 Number Of Tanks: Not reported



MAP FINDINGS

Map ID  
 Direction  
 Distance  
 Distance (ft.)Site

EDR ID Number  
 EPA ID Number

Database(s)

**108 UNIVERSITY OF CALIFORNIA, SAN  
 225 DICKINSON ST  
 SAN DIEGO, CA 92103**

**CA HIST UST U001572669  
 N/A**

HIST UST:

Region: STATE  
 Facility ID: 00000009224  
 Facility Type: Gas Station  
 Other Type: Not reported  
 Contact Name: LLOYD ELLIS  
 Telephone: 6194524223  
 Owner Name: UNIVERSITY OF CALIFORNIA, REGE  
 Owner Address: 2200 UNIVERSITY AVENUE  
 Owner City,St,Zip: BERKELEY, CA 94720  
 Total Tanks: 0002

Tank Num: 001  
 Container Num: 7  
 Year Installed: Not reported  
 Tank Capacity: 00001000  
 Tank Used for: PRODUCT  
 Type of Fuel: UNLEADED  
 Container Construction Thickness: Not reported  
 Leak Detection: Stock Inventor, Pressure Test

Tank Num: 002  
 Container Num: 8  
 Year Installed: Not reported  
 Tank Capacity: 00001000  
 Tank Used for: PRODUCT  
 Type of Fuel: REGULAR  
 Container Construction Thickness: Not reported  
 Leak Detection: Stock Inventor, Pressure Test

**108 UCSD-MEDICAL CENTER  
 225 DICKINSON ST  
 SAN DIEGO, CA 92103**

**CA LUST S102439542  
 N/A**

LUST REG 9:

Region: 9  
 Status: Case Closed  
 Case Number: 9UT705  
 Local Case: H14312-001  
 Substance: Unleaded Gasoline  
 Qty Leaked: 0  
 Abate Method: Not reported  
 Local Agency: San Diego  
 How Found: Other Means  
 How Stopped: Repair Piping  
 Source: Piping  
 Cause: Unknown  
 Lead Agency: Local Agency  
 Case Type: Soil only  
 Date Found: 06/25/1986  
 Date Stopped: 06/05/1986  
 Confirm Date: 06/05/1986  
 Submit Workplan: Not reported  
 Prelim Assess: / /  
 Desc Pollution: Not reported  
 Remed Plan: / /

MAP FINDINGS

Map ID  
 Direction  
 Distance  
 Distance (ft.)Site

EDR ID Number  
 EPA ID Number

Database(s)

**UCSD-MEDICAL CENTER (Continued)**

**S102439542**

Remed Action: Not reported  
 Began Monitor: Not reported  
 Release Date: 07/17/1986  
 Enforce Date: Not reported  
 Closed Date: 1/3/89  
 Enforce Type: Not reported  
 Pilot Program: LOP  
 Basin Number: 906.30  
 GW Depth: Not reported  
 Beneficial Use: Not reported  
 NPDES Number: Not reported  
 Priority: Low priority. Priority ranking can change over time.  
 File Dispn: File discarded, case closed  
 Interim Remedial Actions: Yes  
 Cleanup and Abatement order Number: Not reported  
 Waste Discharge Requirement Number: Not reported

108

**UCSD MEDICAL CENTER  
 225 DICKINSON ST W  
 SAN DIEGO, CA 92103**

**CA LUST S102439539  
 CA EMI N/A**

LUST REG 9:

Region: 9  
 Status: Preliminary site assessment underway  
 Case Number: 9UT2814  
 Local Case: H14312-003  
 Substance: Diesel  
 Qty Leaked: 0  
 Abate Method: Not reported  
 Local Agency: San Diego  
 How Found: Not reported  
 How Stopped: Not reported  
 Source: Not reported  
 Cause: Not reported  
 Lead Agency: Local Agency  
 Case Type: Soil only  
 Date Found: 12/09/1991  
 Date Stopped: 12/09/1991  
 Confirm Date: 12/09/1991  
 Submit Workplan: Not reported  
 Prelim Assess: 12/11/1991  
 Desc Pollution: Not reported  
 Remed Plan: / /  
 Remed Action: Not reported  
 Began Monitor: Not reported  
 Release Date: 12/11/1991  
 Enforce Date: 12/20/91  
 Closed Date: Not reported  
 Enforce Type: SEL  
 Pilot Program: LOP  
 Basin Number: 908.21  
 GW Depth: Not reported  
 Beneficial Use: No Beneficial groundwater use  
 NPDES Number: Not reported  
 Priority: 2B  
 File Dispn: File discarded, case closed  
 Interim Remedial Actions: Yes  
 Cleanup and Abatement order Number: Not reported

MAP FINDINGS

Map ID  
 Direction  
 Distance  
 Distance (ft.)Site

EDR ID Number  
 EPA ID Number

Database(s)

**UCSD MEDICAL CENTER (Continued)**

**S102439539**

Waste Discharge Requirement Number: Not reported

Region: 9  
 Status: Preliminary site assessment workplan submitted  
 Case Number: 9UT2705  
 Local Case: H14312-004  
 Substance: 0  
 Qty Leaked: Not reported  
 Abate Method: Not reported  
 Local Agency: San Diego  
 How Found: Tank Test  
 How Stopped: Other Means  
 Source: Tank  
 Cause: Unknown  
 Lead Agency: Local Agency  
 Case Type: Soil only  
 Date Found: 06/24/1993  
 Date Stopped: 06/24/1993  
 Confirm Date: / /  
 Submit Workplan: 6/26/93  
 Prelim Assess: / /  
 Desc Pollution: Not reported  
 Remed Plan: / /  
 Remed Action: Not reported  
 Began Monitor: Not reported  
 Release Date: 06/28/1993  
 Enforce Date: Not reported  
 Closed Date: Not reported  
 Enforce Type: Not reported  
 Pilot Program: LOP  
 Basin Number: 908.21  
 GW Depth: Not reported  
 Beneficial Use: No Beneficial groundwater use  
 NPDES Number: Not reported  
 Priority: Not reported  
 File Dispn: File discarded, case closed  
 Interim Remedial Actions: Yes  
 Cleanup and Abatement order Number: Not reported  
 Waste Discharge Requirement Number: Not reported

**EMI:**

Year: 1997  
 County Code: 37  
 Air Basin: SD  
 Facility ID: 404  
 Air District Name: SD  
 SIC Code: 8062  
 Air District Name: SAN DIEGO COUNTY APCD  
 Community Health Air Pollution Info System: Not reported  
 Consolidated Emission Reporting Rule: Not reported  
 Total Organic Hydrocarbon Gases Tons/Yr: 2  
 Reactive Organic Gases Tons/Yr: 1  
 Carbon Monoxide Emissions Tons/Yr: 2  
 NOX - Oxides of Nitrogen Tons/Yr: 3  
 SOX - Oxides of Sulphur Tons/Yr: 0  
 Particulate Matter Tons/Yr: 1  
 Part. Matter 10 Micrometers & Smlr Tons/Yr: 1

MAP FINDINGS

Map ID  
 Direction  
 Distance  
 Distance (ft.)Site

EDR ID Number  
 EPA ID Number

Database(s)

**UCSD MEDICAL CENTER (Continued)**

**S102439539**

Year: 1998  
 County Code: 37  
 Air Basin: SD  
 Facility ID: 404  
 Air District Name: SD  
 SIC Code: 8062  
 Air District Name: SAN DIEGO COUNTY APCD  
 Community Health Air Pollution Info System: Not reported  
 Consolidated Emission Reporting Rule: Not reported  
 Total Organic Hydrocarbon Gases Tons/Yr: 1  
 Reactive Organic Gases Tons/Yr: 1  
 Carbon Monoxide Emissions Tons/Yr: 2  
 NOX - Oxides of Nitrogen Tons/Yr: 3  
 SOX - Oxides of Sulphur Tons/Yr: 0  
 Particulate Matter Tons/Yr: 1  
 Part. Matter 10 Micrometers & Smlr Tons/Yr: 1

Year: 1999  
 County Code: 37  
 Air Basin: SD  
 Facility ID: 404  
 Air District Name: SD  
 SIC Code: 8062  
 Air District Name: SAN DIEGO COUNTY APCD  
 Community Health Air Pollution Info System: Not reported  
 Consolidated Emission Reporting Rule: Not reported  
 Total Organic Hydrocarbon Gases Tons/Yr: 1  
 Reactive Organic Gases Tons/Yr: 1  
 Carbon Monoxide Emissions Tons/Yr: 2  
 NOX - Oxides of Nitrogen Tons/Yr: 3  
 SOX - Oxides of Sulphur Tons/Yr: 0  
 Particulate Matter Tons/Yr: 1  
 Part. Matter 10 Micrometers & Smlr Tons/Yr: 1

Year: 2000  
 County Code: 37  
 Air Basin: SD  
 Facility ID: 404  
 Air District Name: SD  
 SIC Code: 8062  
 Air District Name: SAN DIEGO COUNTY APCD  
 Community Health Air Pollution Info System: Not reported  
 Consolidated Emission Reporting Rule: Not reported  
 Total Organic Hydrocarbon Gases Tons/Yr: 1  
 Reactive Organic Gases Tons/Yr: 1  
 Carbon Monoxide Emissions Tons/Yr: 2  
 NOX - Oxides of Nitrogen Tons/Yr: 3  
 SOX - Oxides of Sulphur Tons/Yr: 0  
 Particulate Matter Tons/Yr: 1  
 Part. Matter 10 Micrometers & Smlr Tons/Yr: 1

Year: 2001  
 County Code: 37  
 Air Basin: SD  
 Facility ID: 404  
 Air District Name: SD  
 SIC Code: 8062

MAP FINDINGS

Map ID  
 Direction  
 Distance  
 Distance (ft.)Site

EDR ID Number  
 EPA ID Number

Database(s)

**UCSD MEDICAL CENTER (Continued)**

**S102439539**

Air District Name: SAN DIEGO COUNTY APCD  
 Community Health Air Pollution Info System: Not reported  
 Consolidated Emission Reporting Rule: Not reported  
 Total Organic Hydrocarbon Gases Tons/Yr: 1  
 Reactive Organic Gases Tons/Yr: 1  
 Carbon Monoxide Emissions Tons/Yr: 2  
 NOX - Oxides of Nitrogen Tons/Yr: 3  
 SOX - Oxides of Sulphur Tons/Yr: 0  
 Particulate Matter Tons/Yr: 1  
 Part. Matter 10 Micrometers & Smlr Tons/Yr: 1

Year: 2002

County Code: 37  
 Air Basin: SD  
 Facility ID: 404  
 Air District Name: SD  
 SIC Code: 8062  
 Air District Name: SAN DIEGO COUNTY APCD  
 Community Health Air Pollution Info System: Not reported  
 Consolidated Emission Reporting Rule: Not reported  
 Total Organic Hydrocarbon Gases Tons/Yr: 1  
 Reactive Organic Gases Tons/Yr: 1  
 Carbon Monoxide Emissions Tons/Yr: 1  
 NOX - Oxides of Nitrogen Tons/Yr: 4  
 SOX - Oxides of Sulphur Tons/Yr: 0  
 Particulate Matter Tons/Yr: 1  
 Part. Matter 10 Micrometers & Smlr Tons/Yr: 1

Year: 2003

County Code: 37  
 Air Basin: SD  
 Facility ID: 404  
 Air District Name: SD  
 SIC Code: 8062  
 Air District Name: SAN DIEGO COUNTY APCD  
 Community Health Air Pollution Info System: Not reported  
 Consolidated Emission Reporting Rule: Not reported  
 Total Organic Hydrocarbon Gases Tons/Yr: 1  
 Reactive Organic Gases Tons/Yr: 1  
 Carbon Monoxide Emissions Tons/Yr: 1  
 NOX - Oxides of Nitrogen Tons/Yr: 4  
 SOX - Oxides of Sulphur Tons/Yr: 0  
 Particulate Matter Tons/Yr: 1  
 Part. Matter 10 Micrometers & Smlr Tons/Yr: 1

Year: 2004

County Code: 37  
 Air Basin: SD  
 Facility ID: 404  
 Air District Name: SD  
 SIC Code: 8062  
 Air District Name: SAN DIEGO COUNTY APCD  
 Community Health Air Pollution Info System: Not reported  
 Consolidated Emission Reporting Rule: Not reported  
 Total Organic Hydrocarbon Gases Tons/Yr: 1.02380323  
 Reactive Organic Gases Tons/Yr: 0.529805153  
 Carbon Monoxide Emissions Tons/Yr: 0.675543645

MAP FINDINGS

Map ID  
 Direction  
 Distance  
 Distance (ft.)Site

EDR ID Number

Database(s) EPA ID Number

**UCSD MEDICAL CENTER (Continued)**

**S102439539**

NOX - Oxides of Nitrogen Tons/Yr: 3.51876888  
 SOX - Oxides of Sulphur Tons/Yr: 0.058962903  
 Particulate Matter Tons/Yr: 0.599566813  
 Part. Matter 10 Micrometers & Smlr Tons/Yr: 0.596978563

Year: 2005  
 County Code: 37  
 Air Basin: SD  
 Facility ID: 404  
 Air District Name: SD  
 SIC Code: 8062  
 Air District Name: SAN DIEGO COUNTY APCD  
 Community Health Air Pollution Info System: Not reported  
 Consolidated Emission Reporting Rule: Not reported  
 Total Organic Hydrocarbon Gases Tons/Yr: 1.00972  
 Reactive Organic Gases Tons/Yr: .51995  
 Carbon Monoxide Emissions Tons/Yr: .60976  
 NOX - Oxides of Nitrogen Tons/Yr: 3.49  
 SOX - Oxides of Sulphur Tons/Yr: .05519  
 Particulate Matter Tons/Yr: .5834758606557377049  
 Part. Matter 10 Micrometers & Smlr Tons/Yr: .58243

Year: 2007  
 County Code: 37  
 Air Basin: SD  
 Facility ID: 404  
 Air District Name: SD  
 SIC Code: 8062  
 Air District Name: SAN DIEGO COUNTY APCD  
 Community Health Air Pollution Info System: Not reported  
 Consolidated Emission Reporting Rule: Not reported  
 Total Organic Hydrocarbon Gases Tons/Yr: .530727  
 Reactive Organic Gases Tons/Yr: .258334  
 Carbon Monoxide Emissions Tons/Yr: .406072  
 NOX - Oxides of Nitrogen Tons/Yr: 1.84072  
 SOX - Oxides of Sulphur Tons/Yr: .039616  
 Particulate Matter Tons/Yr: .386707  
 Part. Matter 10 Micrometers & Smlr Tons/Yr: .382067

Year: 2008  
 County Code: 37  
 Air Basin: SD  
 Facility ID: 404  
 Air District Name: SD  
 SIC Code: 8062  
 Air District Name: SAN DIEGO COUNTY APCD  
 Community Health Air Pollution Info System: Not reported  
 Consolidated Emission Reporting Rule: Not reported  
 Total Organic Hydrocarbon Gases Tons/Yr: .530727  
 Reactive Organic Gases Tons/Yr: .258334  
 Carbon Monoxide Emissions Tons/Yr: .406072  
 NOX - Oxides of Nitrogen Tons/Yr: 1.84072  
 SOX - Oxides of Sulphur Tons/Yr: .039616  
 Particulate Matter Tons/Yr: .386707  
 Part. Matter 10 Micrometers & Smlr Tons/Yr: .382067

Year: 2009

MAP FINDINGS

Map ID  
 Direction  
 Distance  
 Distance (ft.)Site

EDR ID Number  
 EPA ID Number

Database(s)

**UCSD MEDICAL CENTER (Continued)**

**S102439539**

County Code: 37  
 Air Basin: SD  
 Facility ID: 404  
 Air District Name: SD  
 SIC Code: 8062  
 Air District Name: SAN DIEGO COUNTY APCD  
 Community Health Air Pollution Info System: Not reported  
 Consolidated Emission Reporting Rule: Not reported  
 Total Organic Hydrocarbon Gases Tons/Yr: 0.5699999999999995  
 Reactive Organic Gases Tons/Yr: 0.2999999999999999  
 Carbon Monoxide Emissions Tons/Yr: 0.4099999999999998  
 NOX - Oxides of Nitrogen Tons/Yr: 1.8500000000000001  
 SOX - Oxides of Sulphur Tons/Yr: 2.999999999999999E-2  
 Particulate Matter Tons/Yr: 0.39000000000000001  
 Part. Matter 10 Micrometers & Smllr Tons/Yr: 0.39000000000000001

108

**UCSD MEDICAL CENTER  
 225 DICKINSON  
 LA JOLLA, CA 92032**

**CA HIST CORTESE**

**S101301703  
 N/A**

HIST CORTESE:  
 Region: CORTESE  
 Facility County Code: 37  
 Reg By: LTNKA  
 Reg Id: 9UT2705  
  
 Region: CORTESE  
 Facility County Code: 37  
 Reg By: LTNKA  
 Reg Id: 9UT705  
  
 Region: CORTESE  
 Facility County Code: 37  
 Reg By: LTNKA  
 Reg Id: 9UT2814

109

**1754 NORTH ARBOR  
 SAN DIEGO, CA 92103**

**CA Notify 65**

**S100178157  
 N/A**

NOTIFY 65:  
 Date Reported: Not reported  
 Staff Initials: Not reported  
 Board File Number: Not reported  
 Facility Type: Not reported  
 Discharge Date: Not reported  
 Incident Description: 92103-1207

MAP FINDINGS

Map ID  
 Direction  
 Distance  
 Distance (ft.)Site Database(s) EPA ID Number  
 EDR ID Number

110 HAGOPIAN SETH EDR US Hist Cleaners 1009124205  
 1924 FT STOCKTON DR N/A  
 SAN DIEGO, CA

EDR Historical Cleaners:  
 Name: HAGOPIAN SETH  
 Year: 1930  
 Type: CLOTHES PRESSERS AND CLEANERS

110 2011 FORT STOCKTON DR EDR US Hist Auto Stat 1015306237  
 SAN DIEGO, CA 92103 N/A

EDR Historical Auto Stations:  
 Name: THE FRAME STATION  
 Year: 2006  
 Address: 2011 FORT STOCKTON DR

111 MOBIL SPORTS ARENA CA LUST S102433842  
 3229 SPORTS ARENA BLVD CA SAN DIEGO CO. SAM N/A  
 SAN DIEGO, CA 92110

LUST REG 9:  
 Region: 9  
 Status: Case Closed  
 Case Number: 9UT1260  
 Local Case: H15272-001  
 Substance: Gasoline  
 Qty Leaked: 0  
 Abate Method: Excavate and Treat - remove contaminated soil and treat (includes spreading or land farming)  
 Local Agency: San Diego  
 How Found: Tank Closure  
 How Stopped: Repair Tank  
 Source: Not reported  
 Cause: Not reported  
 Lead Agency: Local Agency  
 Case Type: Other ground water affected  
 Date Found: 02/07/1989  
 Date Stopped: 02/07/1989  
 Confirm Date: 02/07/1989  
 Submit Workplan: Not reported  
 Prelim Assess: 06/07/1989  
 Desc Pollution: Not reported  
 Remed Plan: / /  
 Remed Action: Not reported  
 Began Monitor: Not reported  
 Release Date: 05/31/1989  
 Enforce Date: Not reported  
 Closed Date: 10/26/93  
 Enforce Type: Not reported  
 Pilot Program: LOP  
 Basin Number: 908.21  
 GW Depth: 14  
 Beneficial Use: No Beneficial groundwater use  
 NPDES Number: Not reported  
 Priority: Medium priority  
 File Dispn: File discarded, case closed



MAP FINDINGS

Map ID  
 Direction  
 Distance  
 Distance (ft.)Site

EDR ID Number  
 EPA ID Number

Database(s)

**MOBIL SPORTS ARENA (Continued)**

**S102433842**

Interim Remedial Actions: Yes  
 Cleanup and Abatement order Number: Not reported  
 Waste Discharge Requirement Number: Not reported

**SAN DIEGO CO. SAM:**

Case Number: H15272-001  
 Agency: DEH Site Assessment & Mitigation  
**Funding: LOP - Federal Fund**  
 Facility Type: Drinking Water Aquifer Impacted  
 Facility Status: Closed Case  
 Date: 12/1/1993  
 Date Began: 2/7/1989

111

**MOBIL SPORTS ARENA  
 3229 SPORTS ARENA  
 SAN DIEGO, CA 92110**

**CA HIST CORTESE  
 CA LUST**

**S104748430  
 N/A**

**HIST CORTESE:**

Region: CORTESE  
 Facility County Code: 37  
 Reg By: LTNKA  
 Reg Id: 9UT1260

**LUST:**

Region: STATE  
 Global Id: T0607300181  
 Latitude: 32.7518016  
 Longitude: -117.2057012  
 Case Type: LUST Cleanup Site  
 Status: Completed - Case Closed  
 Status Date: 12/01/1993  
 Lead Agency: SAN DIEGO COUNTY LOP  
 Case Worker: Not reported  
 Local Agency: Not reported  
 RB Case Number: 9UT1260  
 LOC Case Number: H15272-001  
 File Location: Local Agency  
 Potential Media Affect: Aquifer used for drinking water supply  
 Potential Contaminants of Concern: Gasoline  
 Site History: Not reported

Click here to access the California GeoTracker records for this facility:

**Status History:**

Global Id: T0607300181  
 Status: Completed - Case Closed  
 Status Date: 12/01/1993

Global Id: T0607300181  
 Status: Open - Case Begin Date  
 Status Date: 02/07/1989

**Regulatory Activities:**

Global Id: T0607300181  
 Action Type: Other  
 Date: 02/07/1989  
 Action: Leak Began

MAP FINDINGS

Map ID  
 Direction  
 Distance  
 Distance (ft.)Site

EDR ID Number  
 EPA ID Number

Database(s)

**MOBIL SPORTS ARENA (Continued)**

**S104748430**

Global Id:	T0607300181
Action Type:	Other
Date:	02/07/1989
Action:	Leak Discovery
Global Id:	T0607300181
Action Type:	Other
Date:	02/07/1989
Action:	Leak Stopped
Global Id:	T0607300181
Action Type:	ENFORCEMENT
Date:	02/07/1989
Action:	Notice of Responsibility
Global Id:	T0607300181
Action Type:	Other
Date:	02/07/1989
Action:	Leak Reported

**112 3900 BLK OF TWIGG ST & CONGRES  
 IN OLDTOWN  
 SAN DIEGO, CA**

**CA Notify 65 S100178513  
 N/A**

NOTIFY 65:  
 Date Reported: Not reported  
 Staff Initials: Not reported  
 Board File Number: Not reported  
 Facility Type: Not reported  
 Discharge Date: Not reported  
 Incident Description: Not reported

**113 SANTA FE SHOPPING DEPOT  
 2461 SAN DIEGO AV  
 SAN DIEGO, CA 92110**

**CA SLIC S104756714  
 CA San Diego Co. HMMD N/A  
 CA SAN DIEGO CO. SAM**

SLIC:  
 Region: STATE  
**Facility Status: Completed - Case Closed**  
 Status Date: 02/19/1999  
 Global Id: T0608155826  
 Lead Agency: SAN DIEGO COUNTY LOP  
 Lead Agency Case Number: H38276-001  
 Latitude: 32.752124  
 Longitude: -117.194352  
 Case Type: Cleanup Program Site  
 Case Worker: Not reported  
 Local Agency: Not reported  
 RB Case Number: Not reported  
 File Location: Local Agency  
 Potential Media Affected: Soil  
 Potential Contaminants of Concern: Gasoline  
 Site History: Not reported

MAP FINDINGS

Map ID  
 Direction  
 Distance  
 Distance (ft.)Site

EDR ID Number  
 EPA ID Number

Database(s)

**SANTA FE SHOPPING DEPOT (Continued)**

**S104756714**

[Click here to access the California GeoTracker records for this facility:](#)

**SAN DIEGO CO. HMMD:**

Facility Id: 138276  
 Business Type: Not reported  
 EPA Id Number: Not reported  
 APN: 443-513-03-00  
 Last HMMD Inspection: Not reported  
 Permit Status: INAC  
 Permit Expiration: Not reported  
 Facility Owner: Not reported  
 Facility Address: Not reported  
 Facility City: Not reported  
 Facility State: Not reported  
 Facility Zip: Not reported  
 UST Owner: Not reported  
 Handle Regulated Hazmat: Not reported  
 Own Or Operate UST: Not reported  
 Subject To APSA: Not reported  
 Generate Haz Waste: Not reported  
 Treat Haz Waste: Not reported  
 Generate Medical Waste: Not reported

**SAN DIEGO CO. SAM:**

Case Number: H38276-001  
 Agency: DEH Site Assessment & Mitigation  
**Funding: Private - VAP**  
 Facility Type: Soils Only  
 Facility Status: Closed Case  
 Date: 2/19/1999  
 Date Began: 1/11/1999

114

**SAN DIEGO NISE-WEST (NOCCSC) OLD TOWN CAMPUS  
 4297 PACIFIC COAST HIGHWAY  
 SAN DIEGO, CA 92186**

**CA HIST Cal-Sites S101661342  
 CA Cortese N/A  
 CA HIST CORTESE  
 CA MCS  
 CA RESPONSE  
 CA ENVIROSTOR**

**Calsite:**

Region: GLENDALE  
 Facility ID: 37970022  
 Facility Type: OPEN  
 Type: OPEN MILITARY BASE  
 Branch: SO  
 Branch Name: OMF-SOUTHERN CALIF  
 File Name: NISE WEST (AIR FORCE PLANT #19)  
 State Senate District: 01011995  
 Status: ANNUAL WORKPLAN (AWP) - ACTIVE SITE  
 Status Name: ANNUAL WORKPLAN - ACTIVE SITE  
 Lead Agency: DEPT OF TOXIC SUBSTANCES CONTROL  
 NPL: Not Listed  
 SIC Code: 97  
 SIC Name: NATIONAL SECURITY/INTERNATIONAL AFFAIRS  
 Access: Uncontrolled  
 Cortese: Not reported

MAP FINDINGS

Map ID  
 Direction  
 Distance  
 Distance (ft.)Site

EDR ID Number  
 EPA ID Number

Database(s)

**SAN DIEGO NISE-WEST (NOCCSC) OLD TOWN CAMPUS (Continued)**

**S101661342**

Hazardous Ranking Score: Not reported  
 Date Site Hazard Ranked: Not reported  
 Groundwater Contamination: Suspected  
 Staff Member Responsible for Site: IHIRBAWI  
 Supervisor Responsible for Site: Not reported  
 Region Water Control Board: SD  
 Region Water Control Board Name: SAN DIEGO  
 Lat/Long Direction: Not reported  
 Lat/Long (dms): 0 0 0 / 0 0 0  
 Lat/long Method: Not reported  
 Lat/Long Description: Not reported  
 State Assembly District Code: 76  
 State Senate District Code: 39  
 Facility ID: 37970022  
 Activity: PEA  
 Activity Name: PRELIMINARY ENDANGERMENT ASSESSMENT  
 AWP Code: SITE4  
 Proposed Budget: 0  
 AWP Completion Date: 02131997  
 Revised Due Date: Not reported  
 Comments Date: 02131997  
 Est Person-Yrs to complete: 0  
 Estimated Size: Not reported  
 Request to Delete Activity: Not reported  
 Activity Status: AWP  
 Definition of Status: ANNUAL WORKPLAN - ACTIVE SITE  
 Liquids Removed (Gals): 0  
 Liquids Treated (Gals): 0  
 Action Included Capping: Not reported  
 Well Decommissioned: Not reported  
 Action Included Fencing: Not reported  
 Removal Action Certification: Not reported  
 Activity Comments: Not reported  
 For Commercial Reuse: 0  
 For Industrial Reuse: 0  
 For Residential Reuse: 0  
 Unknown Type: 0  
 Facility ID: 37970022  
 Activity: SS  
 Activity Name: SITE SCREENING  
 AWP Code: Not reported  
 Proposed Budget: 0  
 AWP Completion Date: 11051992  
 Revised Due Date: Not reported  
 Comments Date: 11051992  
 Est Person-Yrs to complete: 0  
 Estimated Size: Not reported  
 Request to Delete Activity: Not reported  
 Activity Status: AWP  
 Definition of Status: ANNUAL WORKPLAN - ACTIVE SITE  
 Liquids Removed (Gals): 0  
 Liquids Treated (Gals): 0  
 Action Included Capping: Not reported  
 Well Decommissioned: Not reported  
 Action Included Fencing: Not reported  
 Removal Action Certification: Not reported  
 Activity Comments: Not reported

MAP FINDINGS

Map ID  
 Direction  
 Distance  
 Distance (ft.)Site

EDR ID Number  
 EPA ID Number

Database(s)

**SAN DIEGO NISE-WEST (NOCCSC) OLD TOWN CAMPUS (Continued)**

**S101661342**

For Commercial Reuse: 0  
 For Industrial Reuse: 0  
 For Residential Reuse: 0  
 Unknown Type: 0  
 Alternate Address: 4297 PACIFIC COAST HIGHWAY  
 Alternate City,St,Zip: SAN DIEGO, CA 92186  
 Alternate Address: PACIFIC HWY @ BARNETT AVE.  
 Alternate City,St,Zip: SAN DIEGO, CA 92133  
 Background Info: Space and Naval Warfare Systems Center, Old Town Campus (SPAWAR-OTC), an active satellite of SPAWAR Point Loma, is located north of the Marine Corps Recruit Depot and the San Diego International Airport. It encompasses approximately 60 acres and is 95% covered by buildings or pavement. Occupied by Lockheed-Martin and the Navy, the base has been utilized for various aircraft, rocket, and missile assembly and manufacturing. The contamination resulted from past waste handling practices is encountered at various locations inside and outside of the buildings. Known or suspected contaminants in soil and ground-water include heavy metals, polychlorinated biphenyls, volatile and semi-volatile organic compounds, and petroleum products.

Comments Date: 08301992  
 Comments: Leaking Outdoor PCB Transformers, Site SS6, Used Oil Tank  
 Comments Date: 08301992  
 Comments: Spill, Site S1, Leaking Underground Storage Gas Tank, Site  
 Comments Date: 08301992  
 Comments: SS4, Hydraulic Oil Spill, and Site SS5, Oil Tank Spill N.  
 Comments Date: 03181997  
 Comments: A Preliminary Assessment/Site Inspection was performed at Site 4  
 Comments Date: 03181997  
 Comments: in 1996. Field work was conducted in July 1996 using "Site Characterization and Analysis Penetrometer System (SCAPS), developed by  
 Comments Date: 03181997  
 Comments: NCCOSC. SCAPS used a 2 inch cone penetrometer housing a laser-induced fluorescence (LIF) detection device and capable of grabbing soils  
 Comments Date: 03181997  
 Comments: oils and water samples. After drilling four 6-inch cores through  
 Comments Date: 03181997  
 Comments: the concrete, the SCAPS was pushed to groundwater. LIF measurements, soil samples and water samples were performed.  
 Comments Date: 06301988  
 Comments: Phase III Assessment published identifying 5 IRP Sites.  
 Comments Date: 08301992  
 Comments: Air Force published 5 NFA Decision Documents: Site OT2,  
 Comments Date: 08301992  
 Comments: of Boiler Plant.  
 Comments Date: 09301984  
 Comments: Air Force conducted Phase I Records Search.  
 Comments Date: 11051992  
 Comments: Site Screening was done by Region 4 staff. Site OT2, Leaking Outdoor PCB Transformers; early 1984, transformers at Bldg 27 were removed  
 Comments Date: 11051992  
 Comments: placed; fluid drained into containers and disposed of at an approved  
 Comments Date: 11051992

MAP FINDINGS

Map ID  
 Direction  
 Distance  
 Distance (ft.)Site

EDR ID Number  
 EPA ID Number

Database(s)

**SAN DIEGO NISE-WEST (NOCCSC) OLD TOWN CAMPUS (Continued)**

**S101661342**

Comments: ved haz. waste landfill in Ca. Gen. Dynamics directed cleanup of  
 Comments Date: 11051992  
 Comments: soils in 1986 following Cal/OHSA procedures. Site SS6, Used Oil  
 Comments Date: 11051992  
 Comments: Tank Spill: in 1983, 50 to 100 gals of oil were spilled. Oil was  
 Comments Date: 11051992  
 Comments: wet vacuumed and use of the tank discontinued. The other spills  
 Comments Date: 11051992  
 Comments: and leaking tanks were done between 1981 and 1988. Property is  
 Comments Date: 11051992  
 Comments: being transferred to the Dept. of the Navy.  
 ID Name: Not reported  
 ID Value: Not reported  
 Alternate Name: NISE WEST (AIR FORCE PLANT #19)NISE WEST(NCCOSC-OLD TOWN CAMPUS)NISE WESTNCCOSC  
 - NISE WESTAIR FORCE PLANT 19San Diego NISE-WEST (NOCCSC) Old Town Ca  
 Special Programs Code: DSMOA  
 Special Programs Name: DEFENSE MEMORANDUM OF AGREEMENT

**CORTESE:**

Region: CORTESE  
 Envirostor Id: 37970022  
 Site/Facility Type: STATE RESPONSE  
 Cleanup Status: ACTIVE  
 Status Date: 01/01/1995  
 Site Code: 400495  
 Latitude: 32.737499  
 Longitude: -117.21250  
 Owner: Not reported  
 Enf Type: Not reported  
 Swat R: Not reported  
 Flag: envirostor  
 Order No: Not reported  
 Waste Discharge System No: Not reported  
 Effective Date: Not reported  
 Region 2: Not reported  
 WID Id: Not reported  
 Solid Waste Id No: Not reported  
 Waste Management Uit Name: Not reported

**HIST CORTESE:**

Region: CORTESE  
 Facility County Code: 37  
 Reg By: LTNKA  
 Reg Id: 9UT191

**MCS:**

Global Id: T0607399071  
 Latitude: 32.74557  
 Longitude: -117.1950  
 Case Type: Military UST Site  
 Status: Completed - Case Closed  
 Status Date: 12/15/1999  
 Lead Agency: SAN DIEGO COUNTY LOP  
 Caseworker: Not reported  
 Local Agency: Not reported  
 RB Case Number: 9UT4065

MAP FINDINGS

Map ID  
 Direction  
 Distance  
 Distance (ft.)Site

EDR ID Number  
 EPA ID Number

Database(s)

**SAN DIEGO NISE-WEST (NOCCSC) OLD TOWN CAMPUS (Continued)**

**S101661342**

LOC Case Number: H81004-002  
 File Location: Local Agency  
 Potential Media Affect: Soil  
 EDR Link ID: T0607399071  
 Potential Contaminants of Concern: Waste Oil / Motor / Hydraulic / Lubricating  
 Site History: Not reported

[Click here to access the California GeoTracker records for this facility:](#)

**AWP:**

AWP Facility ID: 37970022  
 Region Code: 3  
 Region: GLENDALE  
 SMBR Branch Code: SO  
 SMBR Branch Unit: OMF-SOUTHERN CALIF  
 Site Name.: NISE WEST (AIR FORCE PLANT #19)  
 Current Status Date: 01011995  
 Current Status: ANNUAL WORKPLAN - ACTIVE SITE  
 Lead Agency Code: DTSC  
 Lead Agency: DEPT OF TOXIC SUBSTANCES CONTROL  
 Facility Type: Open military facility  
 Awp Site Type: OPEN MILITARY BASE  
 NPL: Not Listed  
 Tier Of AWP Site: Not reported  
 Source Of Funding: Not reported  
 Responsible Staff Member: IHIRBAWI  
 Supervisor Responsible: Not reported  
 SIC Code: 97  
 Facility SIC: NATIONAL SECURITY/INTERNATIONAL AFFAIRS  
 RWQCB Code: SD  
 RWQCB Associated With Site: SAN DIEGO  
 Site Access Controlled: Uncontrolled  
 Site Listed HWS List: Not reported  
 Hazard Ranking Score: Not reported  
 Date Site Hazard Ranked: Not reported  
 Groundwater Contamination: Suspected  
 # Of Contamination Sources: 0  
 Lat/Long: Not reported  
 Lat/Long (dms): 0 0 0 / 0 0 0  
 Lat/long Method: Not reported  
 Description Of Entity: Not reported  
 State Assembly Distt Code: 76  
 State Senate District: 39

**RESPONSE:**

Facility ID: 37970022  
 Site Type: State Response  
 Site Type Detail: Open Base  
 Acres: 60  
 National Priorities List: NO  
 Cleanup Oversight Agencies: SMBRP, RWQCB 9 - San Diego  
 Lead Agency Description: DTSC - Site Cleanup Program  
 Project Manager: H. Alan Hsu  
 Supervisor: Eileen Mananian  
 Division Branch: Cleanup Cypress  
 Site Code: 400495

MAP FINDINGS

Map ID  
 Direction  
 Distance  
 Distance (ft.)Site

EDR ID Number  
 EPA ID Number

Database(s)

**SAN DIEGO NISE-WEST (NCCSC) OLD TOWN CAMPUS (Continued)**

**S101661342**

Site Mgmt. Req.: NONE SPECIFIED  
 Assembly: 78  
 Senate: 39  
 Special Program Status: Navy  
 Status: Active  
 Status Date: 01/01/1995  
 Restricted Use: NO  
 Funding: DERA  
 Latitude: 32.7375  
 Longitude: -117.2125  
 APN: NONE SPECIFIED  
 Past Use: AIRCRAFT MAINTENANCE, ENGINE TESTING/REPAIR, EQUIPMENT/INSTRUMENT REPAIR, MACHINE SHOP, MANUFACTURING - ELECTRONIC, MANUFACTURING - OTHER, RESEARCH - WEAPONS

Potential COC : Benzene DDT Lead Polychlorinated biphenyls (PCBs TPH-diesel TPH-gas Trichloroethylene (TCE Vinyl chloride

Confirmed COC: Benzene DDT Lead Polychlorinated biphenyls (PCBs TPH-diesel TPH-gas Trichloroethylene (TCE Vinyl chloride

Potential Description: IA, OTH, SOIL, SV

Alias Name: AIR FORCE PLANT 19  
 Alias Type: Alternate Name  
 Alias Name: NCCOSC - NISE WEST  
 Alias Type: Alternate Name  
 Alias Name: NISE WEST  
 Alias Type: Alternate Name  
 Alias Name: NISE WEST (AIR FORCE PLANT #19)  
 Alias Type: Alternate Name  
 Alias Name: NISE WEST(NCCOSC-OLD TOWN CAMPUS)  
 Alias Type: Alternate Name  
 Alias Name: 110006365450  
 Alias Type: EPA (FRS #)  
 Alias Name: DOD100356400  
 Alias Type: GeoTracker Global ID  
 Alias Name: DOD100356500  
 Alias Type: GeoTracker Global ID  
 Alias Name: DOD100356600  
 Alias Type: GeoTracker Global ID  
 Alias Name: DOD100356700  
 Alias Type: GeoTracker Global ID  
 Alias Name: DOD100356800  
 Alias Type: GeoTracker Global ID  
 Alias Name: DOD100358100  
 Alias Type: GeoTracker Global ID  
 Alias Name: DOD100362000  
 Alias Type: GeoTracker Global ID  
 Alias Name: DOD100362100  
 Alias Type: GeoTracker Global ID  
 Alias Name: DOD100362200  
 Alias Type: GeoTracker Global ID  
 Alias Name: DOD100362300  
 Alias Type: GeoTracker Global ID  
 Alias Name: DOD100362400  
 Alias Type: GeoTracker Global ID  
 Alias Name: DOD100369100  
 Alias Type: GeoTracker Global ID  
 Alias Name: DOD100369200  
 Alias Type: GeoTracker Global ID



MAP FINDINGS

Map ID  
 Direction  
 Distance  
 Distance (ft.)Site

EDR ID Number  
 EPA ID Number

Database(s)

**SAN DIEGO NISE-WEST (NOCCSC) OLD TOWN CAMPUS (Continued)**

**S101661342**

Alias Name: DOD100369300  
 Alias Type: GeoTracker Global ID  
 Alias Name: DOD100369400  
 Alias Type: GeoTracker Global ID  
 Alias Name: DOD100369500  
 Alias Type: GeoTracker Global ID  
 Alias Name: DOD100370000  
 Alias Type: GeoTracker Global ID  
 Alias Name: DOD100373100  
 Alias Type: GeoTracker Global ID  
 Alias Name: DOD100373200  
 Alias Type: GeoTracker Global ID  
 Alias Name: DOD100373300  
 Alias Type: GeoTracker Global ID  
 Alias Name: T0607326114  
 Alias Type: GeoTracker Global ID  
 Alias Name: T1000006205  
 Alias Type: GeoTracker Global ID  
 Alias Name: 16537  
 Alias Type: RB-PCA  
 Alias Name: 400495  
 Alias Type: Project Code (Site Code)  
 Alias Name: 37970022  
 Alias Type: Envirostor ID Number

**Completed Info:**

Completed Area Name: Sites With No Operable Unit  
 Completed Sub Area Name: S4  
 Completed Document Type: Preliminary Endangerment Assessment Report  
 Completed Date: 02/13/1997  
 Comments: A Preliminary Assessment/Site Inspection was performed at Site 4 in 1996. Field work was conducted in July 1996 using "Site Characterization and Analysis Penetrometer System (SCAPS), developed by NCCOSC. SCAPS used a 2 inch cone penetrometer housing a laser-induced fluorescence (LIF) detection device and capable of grabbing soils and water samples. After drilling four 6-inch cores through the concrete, the SCAPS was pushed to groundwater. LIF measurements, soil samples and water samples were performed.

Completed Area Name: PROJECT WIDE  
 Completed Sub Area Name: Not reported  
 Completed Document Type: Site Screening  
 Completed Date: 11/05/1992  
 Comments: Site Screening was done by Region 4 staff. Site OT2, Leakin Outdoor PCB Transformers; early 1984, transformers at Bldg 27 were replaced; fluid drained into containers and disposed of at an approved haz. waste landfill in Ca. Gen. Dynamics directed cleanup of soils in 1986 following Cal/OHSA procedures. Site SS6, Used Oil Tank Spill: in 1983, 50 to 100 gals of oil were spilled. Oil was wet vacuumed and use of the tank discontinued. The other spills and leaking tanks were done between 1981 and 1988. Property is being transferred to the Dept. of the Navy.

Completed Area Name: \* BASEWIDE  
 Completed Sub Area Name: Not reported  
 Completed Document Type: \*Site Inspection (SI) Report  
 Completed Date: 01/31/2009  
 Comments: Navy claimed any further investigation will be postponed until

MAP FINDINGS

Map ID  
 Direction  
 Distance  
 Distance (ft.)Site

EDR ID Number  
 EPA ID Number

Database(s)

**SAN DIEGO NISE-WEST (NOCCSC) OLD TOWN CAMPUS (Continued)**

**S101661342**

2011-12.

Completed Area Name: \* BASEWIDE  
 Completed Sub Area Name: Not reported  
 Completed Document Type: \*Site Inspection (SI) Report  
 Completed Date: 08/30/2008  
 Comments: Separate workplan for the on going investigation for IR Sites 1-9 and 10 & 11.

Completed Area Name: GRP 1  
 Completed Sub Area Name: 11  
 Completed Document Type: Remedial Investigation Workplan  
 Completed Date: 01/28/2008  
 Comments: Not reported

Completed Area Name: GRP 1  
 Completed Sub Area Name: 9  
 Completed Document Type: Remedial Investigation Workplan  
 Completed Date: 04/15/2009  
 Comments: DTSC has concurred to close IR Site 4.

Completed Area Name: GRP 1  
 Completed Sub Area Name: Not reported  
 Completed Document Type: Supplemental Site Investigation Tech Memo  
 Completed Date: 10/09/2012  
 Comments: DTSc provided the comments to the Navy.

Completed Area Name: GRP 1  
 Completed Sub Area Name: 11  
 Completed Document Type: Pilot/Treatability Study Report  
 Completed Date: 04/16/2014  
 Comments: Comment letter sent to Navy. DTSC concurs with findings in pilot study. Any outstanding comments will be addressed in later phases of project.

Completed Area Name: GRP 1  
 Completed Sub Area Name: Not reported  
 Completed Document Type: Feasibility Study Report  
 Completed Date: 10/30/2014  
 Comments: DTSC provided comments to the Feasibility Study Report, however DTSC concurs with the findings of the Feasibility Study and agrees that it is appropriate to move project forward to Proposed Plan.

Completed Area Name: Taylor St. Sites  
 Completed Sub Area Name: Not reported  
 Completed Document Type: Site Characterization Workplan  
 Completed Date: 04/17/2014  
 Comments: Not reported

Completed Area Name: PROJECT WIDE  
 Completed Sub Area Name: Not reported  
 Completed Document Type: Proposed Plan  
 Completed Date: 08/28/2014  
 Comments: DTSC concurs with the Proposed Plan. Comments were provided, but will be addressed in later phases of project.

Completed Area Name: GRP 1

MAP FINDINGS

Map ID  
 Direction  
 Distance  
 Distance (ft.)Site

EDR ID Number

Database(s) EPA ID Number

**SAN DIEGO NISE-WEST (NOCCSC) OLD TOWN CAMPUS (Continued)**

**S101661342**

Completed Sub Area Name: 10  
 Completed Document Type: Record of Decision  
 Completed Date: 02/06/2015  
 Comments: Not reported

Completed Area Name: GRP 1  
 Completed Sub Area Name: 11  
 Completed Document Type: Remedial Investigation Report  
 Completed Date: 08/10/2010  
 Comments: DTSC has concurred to move the site investigation to phase 2.

Completed Area Name: GRP 1  
 Completed Sub Area Name: 9  
 Completed Document Type: Remedial Investigation Report  
 Completed Date: 05/28/2010  
 Comments: DTSC has concurred the final RI report.

Completed Area Name: GRP 1  
 Completed Sub Area Name: Not reported  
 Completed Document Type: Remedial Investigation / Feasibility Study  
 Completed Date: 06/30/2011  
 Comments: .

Completed Area Name: \* BASEWIDE  
 Completed Sub Area Name: Not reported  
 Completed Document Type: Risk Assessment Workplan  
 Completed Date: 09/30/2010  
 Comments: DTSC has provided its comments sent to the Navy via an e-mail. DTSC has concurred the Navy to proceed with the Work Plan.

Completed Area Name: PROJECT WIDE  
 Completed Sub Area Name: Not reported  
 Completed Document Type: Pilot Study/Treatability Workplan  
 Completed Date: 06/30/2011  
 Comments: ,

Completed Area Name: GRP 1  
 Completed Sub Area Name: Not reported  
 Completed Document Type: Feasibility Study Workplan  
 Completed Date: 02/16/2012  
 Comments: DTSC has concurred the final FFS.

Completed Area Name: \* BASEWIDE  
 Completed Sub Area Name: Not reported  
 Completed Document Type: Monitoring Report  
 Completed Date: 06/30/2011  
 Comments: .

Completed Area Name: GRP 1  
 Completed Sub Area Name: Not reported  
 Completed Document Type: Proposed Plan  
 Completed Date: 10/26/2012  
 Comments: The Proposed Plan has been accepted and finalized.

Completed Area Name: GRP 1  
 Completed Sub Area Name: Not reported  
 Completed Document Type: Record of Decision

MAP FINDINGS

Map ID  
 Direction  
 Distance  
 Distance (ft.)Site

EDR ID Number  
 EPA ID Number

Database(s)

**SAN DIEGO NISE-WEST (NOCCSC) OLD TOWN CAMPUS (Continued)**

**S101661342**

Completed Date: 06/13/2014  
 Comments: Not reported

Completed Area Name: GRP 1  
 Completed Sub Area Name: 11  
 Completed Document Type: Remedial Investigation / Feasibility Study  
 Completed Date: 07/08/2014  
 Comments: Not reported

Completed Area Name: Taylor St. Sites  
 Completed Sub Area Name: Not reported  
 Completed Document Type: Site Characterization Report  
 Completed Date: 09/06/2012  
 Comments: Not reported

Completed Area Name: PROJECT WIDE  
 Completed Sub Area Name: Not reported  
 Completed Document Type: Public Participation Plan / Community Relations Plan  
 Completed Date: 03/31/2013  
 Comments: The CIP has been approved.

Future Area Name: GRP 1  
 Future Sub Area Name: 11  
 Future Document Type: Operations and Maintenance Plan  
 Future Due Date: 2015  
 Future Area Name: GRP 1  
 Future Sub Area Name: Not reported  
 Future Document Type: Removal Action Completion Report  
 Future Due Date: 2015  
 Schedule Area Name: Taylor St. Sites  
 Schedule Sub Area Name: Not reported  
 Schedule Document Type: Site Characterization Report  
 Schedule Due Date: 06/29/2015  
 Schedule Revised Date: Not reported  
 Schedule Area Name: GRP 1  
 Schedule Sub Area Name: Not reported  
 Schedule Document Type: Removal Action Workplan  
 Schedule Due Date: 06/28/2015  
 Schedule Revised Date: Not reported

**ENVIROSTOR:**

Facility ID: 37970022  
 Status: Active  
 Status Date: 01/01/1995  
 Site Code: 400495  
 Site Type: State Response  
 Site Type Detailed: Open Base  
 Acres: 60  
 NPL: NO  
 Regulatory Agencies: SMBRP, RWQCB 9 - San Diego  
 Lead Agency: SMBRP  
 Program Manager: H. Alan Hsu  
 Supervisor: Eileen Mananian  
 Division Branch: Cleanup Cypress  
 Assembly: 78  
 Senate: 39  
 Special Program: Navy

MAP FINDINGS

Map ID  
 Direction  
 Distance  
 Distance (ft.)Site

EDR ID Number  
 EPA ID Number

Database(s)

**SAN DIEGO NISE-WEST (NOCCSC) OLD TOWN CAMPUS (Continued)**

**S101661342**

Restricted Use: NO  
 Site Mgmt Req: NONE SPECIFIED  
 Funding: DERA  
 Latitude: 32.7375  
 Longitude: -117.2125  
 APN: NONE SPECIFIED  
 Past Use: AIRCRAFT MAINTENANCE, ENGINE TESTING/REPAIR, EQUIPMENT/INSTRUMENT REPAIR, MACHINE SHOP, MANUFACTURING - ELECTRONIC, MANUFACTURING - OTHER, RESEARCH - WEAPONS  
 Potential COC: Benzene DDT Lead Polychlorinated biphenyls (PCBs TPH-diesel TPH-gas Trichloroethylene (TCE Vinyl chloride  
 Confirmed COC: Benzene DDT Lead Polychlorinated biphenyls (PCBs TPH-diesel TPH-gas Trichloroethylene (TCE Vinyl chloride  
 Potential Description: IA, OTH, SOIL, SV  
 Alias Name: AIR FORCE PLANT 19  
 Alias Type: Alternate Name  
 Alias Name: NCCOSC - NISE WEST  
 Alias Type: Alternate Name  
 Alias Name: NISE WEST  
 Alias Type: Alternate Name  
 Alias Name: NISE WEST (AIR FORCE PLANT #19)  
 Alias Type: Alternate Name  
 Alias Name: NISE WEST(NCCOSC-OLD TOWN CAMPUS)  
 Alias Type: Alternate Name  
 Alias Name: 110006365450  
 Alias Type: EPA (FRS #)  
 Alias Name: DOD100356400  
 Alias Type: GeoTracker Global ID  
 Alias Name: DOD100356500  
 Alias Type: GeoTracker Global ID  
 Alias Name: DOD100356600  
 Alias Type: GeoTracker Global ID  
 Alias Name: DOD100356700  
 Alias Type: GeoTracker Global ID  
 Alias Name: DOD100356800  
 Alias Type: GeoTracker Global ID  
 Alias Name: DOD100358100  
 Alias Type: GeoTracker Global ID  
 Alias Name: DOD100362000  
 Alias Type: GeoTracker Global ID  
 Alias Name: DOD100362100  
 Alias Type: GeoTracker Global ID  
 Alias Name: DOD100362200  
 Alias Type: GeoTracker Global ID  
 Alias Name: DOD100362300  
 Alias Type: GeoTracker Global ID  
 Alias Name: DOD100362400  
 Alias Type: GeoTracker Global ID  
 Alias Name: DOD100369100  
 Alias Type: GeoTracker Global ID  
 Alias Name: DOD100369200  
 Alias Type: GeoTracker Global ID  
 Alias Name: DOD100369300  
 Alias Type: GeoTracker Global ID  
 Alias Name: DOD100369400  
 Alias Type: GeoTracker Global ID  
 Alias Name: DOD100369500

MAP FINDINGS

Map ID  
 Direction  
 Distance  
 Distance (ft.)Site

EDR ID Number  
 EPA ID Number

Database(s)

**SAN DIEGO NISE-WEST (NOCCSC) OLD TOWN CAMPUS (Continued)**

**S101661342**

Alias Type:	GeoTracker Global ID
Alias Name:	DOD100370000
Alias Type:	GeoTracker Global ID
Alias Name:	DOD100373100
Alias Type:	GeoTracker Global ID
Alias Name:	DOD100373200
Alias Type:	GeoTracker Global ID
Alias Name:	DOD100373300
Alias Type:	GeoTracker Global ID
Alias Name:	T0607326114
Alias Type:	GeoTracker Global ID
Alias Name:	T10000006205
Alias Type:	GeoTracker Global ID
Alias Name:	16537
Alias Type:	RB-PCA
Alias Name:	400495
Alias Type:	Project Code (Site Code)
Alias Name:	37970022
Alias Type:	Envirostor ID Number
<b>Completed Info:</b>	
Completed Area Name:	Sites With No Operable Unit
Completed Sub Area Name:	S4
Completed Document Type:	Preliminary Endangerment Assessment Report
Completed Date:	02/13/1997
Comments:	A Preliminary Assessment/Site Inspection was performed at Site 4 in 1996. Field work was conducted in July 1996 using "Site Characterization and Analysis Penetrometer System (SCAPS), developed by NCCOSC. SCAPS used a 2 inch cone penetrometer housing a laser-induced fluorescence (LIF) detection device and capable of grabbing soils and water samples. After drilling four 6-inch cores through the concrete, the SCAPS was pushed to groundwater. LIF measurements, soil samples and water samples were performed.
Completed Area Name:	PROJECT WIDE
Completed Sub Area Name:	Not reported
Completed Document Type:	Site Screening
Completed Date:	11/05/1992
Comments:	Site Screening was done by Region 4 staff. Site OT2, Leakin Outdoor PCB Transformers; early 1984, transformers at Bldg 27 were replaced; fluid drained into containers and disposed of at an approved haz. waste landfill in Ca. Gen. Dynamics directed cleanup of soils in 1986 following Cal/OHSA procedures. Site SS6, Used Oil Tank Spill: in 1983, 50 to 100 gals of oil were spilled. Oil was wet vacuumed and use of the tank discontinued. The other spills and leaking tanks were done between 1981 and 1988. Property is being transferred to the Dept. of the Navy.
Completed Area Name:	* BASEWIDE
Completed Sub Area Name:	Not reported
Completed Document Type:	*Site Inspection (SI) Report
Completed Date:	01/31/2009
Comments:	Navy claimed any further investigation will be postponed until 2011-12.
Completed Area Name:	* BASEWIDE
Completed Sub Area Name:	Not reported
Completed Document Type:	*Site Inspection (SI) Report

MAP FINDINGS

Map ID  
 Direction  
 Distance  
 Distance (ft.)Site

EDR ID Number

Database(s) EPA ID Number

**SAN DIEGO NISE-WEST (NOCCSC) OLD TOWN CAMPUS (Continued)**

**S101661342**

Completed Date: 08/30/2008  
 Comments: Separate workplan for the on going investigation for IR Sites 1-9 and 10 & 11.

Completed Area Name: GRP 1  
 Completed Sub Area Name: 11  
 Completed Document Type: Remedial Investigation Workplan  
 Completed Date: 01/28/2008  
 Comments: Not reported

Completed Area Name: GRP 1  
 Completed Sub Area Name: 9  
 Completed Document Type: Remedial Investigation Workplan  
 Completed Date: 04/15/2009  
 Comments: DTSC has concurred to close IR Site 4.

Completed Area Name: GRP 1  
 Completed Sub Area Name: Not reported  
 Completed Document Type: Supplemental Site Investigation Tech Memo  
 Completed Date: 10/09/2012  
 Comments: DTSc provided the comments to the Navy.

Completed Area Name: GRP 1  
 Completed Sub Area Name: 11  
 Completed Document Type: Pilot/Treatability Study Report  
 Completed Date: 04/16/2014  
 Comments: Comment letter sent to Navy. DTSC concurs with findings in pilot study. Any outstanding comments will be addressed in later phases of project.

Completed Area Name: GRP 1  
 Completed Sub Area Name: Not reported  
 Completed Document Type: Feasibility Study Report  
 Completed Date: 10/30/2014  
 Comments: DTSC provided comments to the Feasibility Study Report, however DTSC concurs with the findings of the Feasibility Study and agrees that it is appropriate to move project forward to Proposed Plan.

Completed Area Name: Taylor St. Sites  
 Completed Sub Area Name: Not reported  
 Completed Document Type: Site Characterization Workplan  
 Completed Date: 04/17/2014  
 Comments: Not reported

Completed Area Name: PROJECT WIDE  
 Completed Sub Area Name: Not reported  
 Completed Document Type: Proposed Plan  
 Completed Date: 08/28/2014  
 Comments: DTSC concurs with the Proposed Plan. Comments were provided, but will be addressed in later phases of project.

Completed Area Name: GRP 1  
 Completed Sub Area Name: 10  
 Completed Document Type: Record of Decision  
 Completed Date: 02/06/2015  
 Comments: Not reported

MAP FINDINGS

Map ID  
 Direction  
 Distance  
 Distance (ft.)Site

EDR ID Number  
 EPA ID Number

Database(s)

**SAN DIEGO NISE-WEST (NOCCSC) OLD TOWN CAMPUS (Continued)**

**S101661342**

Completed Area Name: GRP 1  
 Completed Sub Area Name: 11  
 Completed Document Type: Remedial Investigation Report  
 Completed Date: 08/10/2010  
 Comments: DTSC has concurred to move the site investigation to phase 2.

Completed Area Name: GRP 1  
 Completed Sub Area Name: 9  
 Completed Document Type: Remedial Investigation Report  
 Completed Date: 05/28/2010  
 Comments: DTSC has concurred the final RI report.

Completed Area Name: GRP 1  
 Completed Sub Area Name: Not reported  
 Completed Document Type: Remedial Investigation / Feasibility Study  
 Completed Date: 06/30/2011  
 Comments: .

Completed Area Name: \* BASEWIDE  
 Completed Sub Area Name: Not reported  
 Completed Document Type: Risk Assessment Workplan  
 Completed Date: 09/30/2010  
 Comments: DTSC has provided its comments sent to the Navy via an e-mail. DTSC has concurred the Navy to proceed with the Work Plan.

Completed Area Name: PROJECT WIDE  
 Completed Sub Area Name: Not reported  
 Completed Document Type: Pilot Study/Treatability Workplan  
 Completed Date: 06/30/2011  
 Comments: ,

Completed Area Name: GRP 1  
 Completed Sub Area Name: Not reported  
 Completed Document Type: Feasibility Study Workplan  
 Completed Date: 02/16/2012  
 Comments: DTSC has concurred the final FFS.

Completed Area Name: \* BASEWIDE  
 Completed Sub Area Name: Not reported  
 Completed Document Type: Monitoring Report  
 Completed Date: 06/30/2011  
 Comments: .

Completed Area Name: GRP 1  
 Completed Sub Area Name: Not reported  
 Completed Document Type: Proposed Plan  
 Completed Date: 10/26/2012  
 Comments: The Proposed Plan has been accepted and finalized.

Completed Area Name: GRP 1  
 Completed Sub Area Name: Not reported  
 Completed Document Type: Record of Decision  
 Completed Date: 06/13/2014  
 Comments: Not reported

Completed Area Name: GRP 1  
 Completed Sub Area Name: 11



MAP FINDINGS

Map ID  
 Direction  
 Distance  
 Distance (ft.)Site

EDR ID Number  
 EPA ID Number

Database(s)

**SAN DIEGO NISE-WEST (NOCCSC) OLD TOWN CAMPUS (Continued)**

**S101661342**

Completed Document Type: Remedial Investigation / Feasibility Study  
 Completed Date: 07/08/2014  
 Comments: Not reported

Completed Area Name: Taylor St. Sites  
 Completed Sub Area Name: Not reported  
 Completed Document Type: Site Characterization Report  
 Completed Date: 09/06/2012  
 Comments: Not reported

Completed Area Name: PROJECT WIDE  
 Completed Sub Area Name: Not reported  
 Completed Document Type: Public Participation Plan / Community Relations Plan  
 Completed Date: 03/31/2013  
 Comments: The CIP has been approved.

Future Area Name: GRP 1  
 Future Sub Area Name: 11  
 Future Document Type: Operations and Maintenance Plan  
 Future Due Date: 2015  
 Future Area Name: GRP 1  
 Future Sub Area Name: Not reported  
 Future Document Type: Removal Action Completion Report  
 Future Due Date: 2015  
 Schedule Area Name: Taylor St. Sites  
 Schedule Sub Area Name: Not reported  
 Schedule Document Type: Site Characterization Report  
 Schedule Due Date: 06/29/2015  
 Schedule Revised Date: Not reported  
 Schedule Area Name: GRP 1  
 Schedule Sub Area Name: Not reported  
 Schedule Document Type: Removal Action Workplan  
 Schedule Due Date: 06/28/2015  
 Schedule Revised Date: Not reported

115

**REPLANET LLC  
 422 W WASHINGTON ST  
 SAN DIEGO, CA 92103**

**CA SWRCY S112283592  
 N/A**

SWRCY:  
 Reg Id: 164678  
 Cert Id: RC164678.001  
 Mailing Address: 800 N Haven Ave Suite 120  
 Mailing City: Ontario  
 Mailing State: CA  
 Mailing Zip Code: 91764  
 Website: <http://www.replanetusa.com>  
 Email: [jennifer.june@replanet.com](mailto:jennifer.june@replanet.com)  
 Phone Number: (877) 737-5263  
 Grand Father: N  
 Rural: N  
 Operation Begin Date: 09/21/2012  
 Aluminium: Y  
 Glass: Y  
 Plastic: Y  
 Bimetal: Y  
 Agency: N/A  
 Monday Hours Of Operation: CLOSED

MAP FINDINGS

Map ID  
 Direction  
 Distance  
 Distance (ft.)Site

EDR ID Number  
 EPA ID Number

Database(s)

**REPLANET LLC (Continued)**

**S112283592**

Tuesday Hours Of Operation: 10:00 am - 6:00 pm  
 Wednesday Hours Of Operation: 10:00 am - 6:00 pm  
 Thursday Hours Of Operation: 10:00 am - 6:00 pm  
 Friday Hours Of Operation: 10:00 am - 6:00 pm  
 Saturday Hours Of Operation: 10:00 am - 6:00 pm  
 Sunday Hours Of Operation: CLOSED  
 Organization ID: 151891  
 Organization Name: rePLANET LLC

115

**RESIDENCE  
 4066 ALBATROSS ST  
 SAN DIEGO, CA 92103**

**CA SLIC  
 CA San Diego Co. HMMD  
 CA SAN DIEGO CO. SAM**

**S104750241  
 N/A**

**SLIC:**

Region: STATE  
**Facility Status: Completed - Case Closed**  
 Status Date: 03/01/1991  
 Global Id: T0608119686  
 Lead Agency: SAN DIEGO COUNTY LOP  
 Lead Agency Case Number: H23259-001  
 Latitude: 32.751187  
 Longitude: -117.166471  
 Case Type: Cleanup Program Site  
 Case Worker: Not reported  
 Local Agency: Not reported  
 RB Case Number: Not reported  
 File Location: Local Agency  
 Potential Media Affected: Soil  
 Potential Contaminants of Concern: Waste Oil / Motor / Hydraulic / Lubricating  
 Site History: Not reported

[Click here to access the California GeoTracker records for this facility:](#)

**SAN DIEGO CO. HMMD:**

Facility Id: 123259  
 Business Type: Not reported  
 EPA Id Number: Not reported  
 APN: 444-452-34-00  
 Last HMMD Inspection: Not reported  
 Permit Status: INAC  
 Permit Expiration: Not reported  
 Facility Owner: RESIDENCE  
 Facility Address: 4066 ALBATROSS ST  
 Facility City: SAN DIEGO  
 Facility State: CA  
 Facility Zip: 92103-1955  
 UST Owner: Not reported  
 Handle Regulated Hazmat: Not reported  
 Own Or Operate UST: Not reported  
 Subject To APSA: Not reported  
 Generate Haz Waste: Not reported  
 Treat Haz Waste: Not reported  
 Generate Medical Waste: Not reported

**SAN DIEGO CO. SAM:**

Case Number: H23259-001  
 Agency: DEH Site Assessment & Mitigation

MAP FINDINGS

Map ID  
 Direction  
 Distance  
 Distance (ft.)Site

EDR ID Number  
 EPA ID Number

Database(s)

**RESIDENCE (Continued)**

**S104750241**

**Funding:** Private - VAP  
 Facility Type: Soils Only  
 Facility Status: Closed Case  
 Date: 3/1/1991  
 Date Began: 5/29/1990

116

**925 FORT STOCKTON  
 925 FORT STOCKTON  
 SAN DIEGO, CA 92103**

**CA LUST S110711901  
 N/A**

**LUST:**

Region: STATE  
 Global Id: T10000002805  
 Latitude: 32.7507688  
 Longitude: -117.1720501  
 Case Type: LUST Cleanup Site  
 Status: Completed - Case Closed  
 Status Date: 02/24/2014  
 Lead Agency: SAN DIEGO COUNTY LOP  
 Case Worker: CH  
 Local Agency: SAN DIEGO COUNTY LOP  
 RB Case Number: Not reported  
 LOC Case Number: H39761-001  
 File Location: Local Agency  
 Potential Media Affect: Soil, Soil Vapor  
 Potential Contaminants of Concern: Gasoline  
 Site History:

On October 28, 2010, DEH received a Drilling Completion Report detailing the results of soil sampling from 14 borings on site. The soil borings were completed as part of a Phase II investigation prior to sale of the property, and was completed due to the former use of the property as a gasoline station. Total petroleum hydrocarbons (TPH) from gasoline and motor oil were detected at 0.0837 and 853 milligrams per kilogram, respectively, from a soil sample in the area of the former fuel dispensers. Based upon this analytical data, DEH opened Unauthorized Release Case H37961-001. In response, the consultant provided five historical reports detailing the results of soil, soil vapor, and indoor air sampling and a risk assessment report. The risk assessment report provided an analysis of the risk of residual petroleum remaining at the site to groundwater and human health. The consultant calculated the residual saturation of TPH from gasoline and oil, and compared these values to the concentrations detected at the site. Since the concentrations of TPH from gasoline and oil at the site are lower than the calculated residual saturation, the consultant concludes that the TPH is not mobile as non-aqueous phase liquid (NAPL). Given the estimated depth to groundwater, the consultant concludes that the risk to groundwater is minimal, and that further action or risk mitigation is not warranted. The consultant also provided an assessment of the leaching potential of volatile organic compounds (VOCs) detected in soil samples at the site. Naphthalene was the only VOC detected in soil samples at the site, and the concentration was less than maximum allowable soil contamination as per Table 6-5 of the Site Assessment and Mitigation (SAM) Manual. The consultant concludes that existing concentrations of naphthalene are not considered a threat to groundwater quality. The human health risk evaluation included a comparison of concentrations of benzene, toluene, and naphthalene detected in shallow soil vapor and indoor air samples at the site to the California Human Health Screening Levels (CHHSLs). The CHHSLs were

MAP FINDINGS

Map ID  
 Direction  
 Distance  
 Distance (ft.)Site

EDR ID Number  
 EPA ID Number

Database(s)

**925 FORT STOCKTON (Continued)**

**S110711901**

only exceeded for benzene and naphthalene in shallow soil vapor samples. To estimate the vapor risk to occupants of the building on site, the consultant used the Johnson and Ettinger Vapor Intrusion model to estimate the risk from benzene, toluene, and naphthalene, and the SAM Vapor Risk model to estimate the risk from benzene. The consultant used the highest constituent concentrations detected in shallow soil vapor and indoor air samples and a commercial scenario. Default parameters were used in the models, with the exception of the floor area, interior height, and air exchange rate, which were specific to the building on site. The results indicate that the concentrations of benzene, toluene, and naphthalene detected in soil vapor and indoor air samples represent a cancer risk less than the DEH threshold of one in one million and a hazard index less than the DEH threshold of one. DEH inspected the site on October 23, 2013 to observe the boring locations and site conditions. After thorough review of all documents provided, DEH concurs with the consultant that closure of the case is appropriate.

[Click here to access the California GeoTracker records for this facility:](#)

**Contact:**

Global Id: T10000002805  
 Contact Type: Local Agency Caseworker  
 Contact Name: COLLEEN HINES  
 Organization Name: SAN DIEGO COUNTY LOP  
 Address: P.O. Box 129261  
 City: SAN DIEGO  
 Email: colleen.hines@sdcounty.ca.gov  
 Phone Number: 8585056874

**Status History:**

Global Id: T10000002805  
 Status: Open - Site Assessment  
 Status Date: 02/02/2011

Global Id: T10000002805  
 Status: Open - Eligible for Closure  
 Status Date: 01/29/2014

Global Id: T10000002805  
 Status: Completed - Case Closed  
 Status Date: 02/24/2014

Global Id: T10000002805  
 Status: Open - Case Begin Date  
 Status Date: 02/02/2011

**Regulatory Activities:**

Global Id: T10000002805  
 Action Type: RESPONSE  
 Date: 09/25/2012  
 Action: Other Report / Document - Regulator Responded

Global Id: T10000002805  
 Action Type: RESPONSE  
 Date: 01/22/2014  
 Action: Risk Assessment Report - Regulator Responded

MAP FINDINGS

Map ID  
 Direction  
 Distance  
 Distance (ft.)Site

EDR ID Number

Database(s) EPA ID Number

**925 FORT STOCKTON (Continued)**

**S110711901**

Global Id: T10000002805  
 Action Type: ENFORCEMENT  
 Date: 06/26/2012  
 Action: Notice of Responsibility

Global Id: T10000002805  
 Action Type: ENFORCEMENT  
 Date: 08/21/2013  
 Action: Technical Correspondence / Assistance / Other

Global Id: T10000002805  
 Action Type: ENFORCEMENT  
 Date: 10/14/2013  
 Action: Notice of Responsibility

Global Id: T10000002805  
 Action Type: ENFORCEMENT  
 Date: 08/21/2013  
 Action: Notice of Responsibility

Global Id: T10000002805  
 Action Type: Other  
 Date: 02/02/2011  
 Action: Leak Reported

Global Id: T10000002805  
 Action Type: ENFORCEMENT  
 Date: 12/05/2013  
 Action: Technical Correspondence / Assistance / Other

Global Id: T10000002805  
 Action Type: ENFORCEMENT  
 Date: 02/24/2014  
 Action: Closure/No Further Action Letter

117

**CAPITAL SERVICE  
 1111 FORT STOCKTON DR  
 SAN DIEGO, CA 92103**

**CA HIST CORTESE  
 CA LUST  
 CA SLIC**

**S100726412  
 N/A**

HIST CORTESE:  
 Region: CORTESE  
 Facility County Code: 37  
 Reg By: LTNKA  
 Reg Id: 9UT315

LUST REG 9:  
 Region: 9  
 Status: Case Closed  
 Case Number: 9UT315  
 Local Case: H03783-001  
 Substance: 0  
 Qty Leaked: 0  
 Abate Method: Not reported  
 Local Agency: San Diego  
 How Found: Tank Closure  
 How Stopped: Close Tank

MAP FINDINGS

Map ID  
 Direction  
 Distance  
 Distance (ft.)Site

EDR ID Number

Database(s) EPA ID Number

**CAPITAL SERVICE (Continued)**

**S100726412**

Source: Tank  
 Cause: Corrosion  
 Lead Agency: Local Agency  
 Case Type: Aquifer affected  
 Date Found: 10/08/1986  
 Date Stopped: / /  
 Confirm Date: / /  
 Submit Workplan: Not reported  
 Prelim Assess: / /  
 Desc Pollution: Not reported  
 Remed Plan: / /  
 Remed Action: Not reported  
 Began Monitor: Not reported  
 Release Date: 10/08/1986  
 Enforce Date: Not reported  
 Closed Date: 12/17/86  
 Enforce Type: Not reported  
 Pilot Program: LOP  
 Basin Number: 907.11  
 GW Depth: Not reported  
 Beneficial Use: Municipal groundwater use  
 NPDES Number: Not reported  
 Priority: Low priority. Priority ranking can change over time.  
 File Disp: File archived, case closed and file moved to storage  
 Interim Remedial Actions: Yes  
 Cleanup and Abatement order Number: Not reported  
 Waste Discharge Requirement Number: Not reported

**SLIC:**

Region: STATE  
**Facility Status: Completed - Case Closed**  
 Status Date: 12/17/1986  
 Global Id: T0607301917  
 Lead Agency: SAN DIEGO COUNTY LOP  
 Lead Agency Case Number: H03783-001  
 Latitude: 32.750624  
 Longitude: -117.173512  
 Case Type: Cleanup Program Site  
 Case Worker: Not reported  
 Local Agency: Not reported  
 RB Case Number: 9UT315  
 File Location: Local Agency  
 Potential Media Affected: Not reported  
 Potential Contaminants of Concern: Not reported  
 Site History: Not reported

[Click here to access the California GeoTracker records for this facility:](#)

MAP FINDINGS

Map ID  
 Direction  
 Distance  
 Distance (ft.)Site

EDR ID Number

Database(s) EPA ID Number

117 **GILLOT MERCEDES**  
**1111 FORT STOCKTON DR**  
**SAN DIEGO, CA 92103**

**CA San Diego Co. HMMD** **S104745212**  
**CA SAN DIEGO CO. SAM** **N/A**

SAN DIEGO CO. HMMD:

Facility Id: 101102  
 Business Type: Not reported  
 EPA Id Number: Not reported  
 APN: 444-405-14-00  
 Last HMMD Inspection: Not reported  
 Permit Status: INAC  
 Permit Expiration: Not reported  
 Facility Owner: Not reported  
 Facility Address: Not reported  
 Facility City: Not reported  
 Facility State: Not reported  
 Facility Zip: Not reported  
 UST Owner: Not reported  
 Handle Regulated Hazmat: Not reported  
 Own Or Operate UST: Not reported  
 Subject To APSA: Not reported  
 Generate Haz Waste: Not reported  
 Treat Haz Waste: Not reported  
 Generate Medical Waste: Not reported

Facility Id: 103783  
 Business Type: Not reported  
 EPA Id Number: Not reported  
 APN: 444-405-14-00  
 Last HMMD Inspection: Not reported  
 Permit Status: INAC  
 Permit Expiration: Not reported  
 Facility Owner: Not reported  
 Facility Address: Not reported  
 Facility City: Not reported  
 Facility State: Not reported  
 Facility Zip: Not reported  
 UST Owner: Not reported  
 Handle Regulated Hazmat: Not reported  
 Own Or Operate UST: Not reported  
 Subject To APSA: Not reported  
 Generate Haz Waste: Not reported  
 Treat Haz Waste: Not reported  
 Generate Medical Waste: Not reported

SAN DIEGO CO. SAM:

Case Number: H03783-001  
 Agency: DEH Site Assessment & Mitigation  
**Funding: Private - VAP**  
 Facility Type: Soils Only  
 Facility Status: Closed Case  
 Date: 12/17/1986  
 Date Began: 10/13/1986

MAP FINDINGS

Map ID  
 Direction  
 Distance  
 Distance (ft.)Site  
 Database(s)  
 EDR ID Number  
 EPA ID Number

118 PRIVATE RESIDENCE CA HIST CORTESE S104755104  
 1819 SHERIDAN AV CA SLIC N/A  
 SAN DIEGO, CA 92103 CA San Diego Co. HMMD  
 CA SAN DIEGO CO. SAM

HIST CORTESE:

Region: CORTESE  
 Facility County Code: 37  
 Reg By: LTNKA  
 Reg Id: 9UT3273

SLIC:

Region: STATE  
**Facility Status: Completed - Case Closed**  
 Status Date: 12/08/1995  
 Global Id: T0607302028  
 Lead Agency: SAN DIEGO COUNTY LOP  
 Lead Agency Case Number: H35618-001  
 Latitude: 32.750293  
 Longitude: -117.180121  
 Case Type: Cleanup Program Site  
 Case Worker: Not reported  
 Local Agency: Not reported  
 RB Case Number: 9UT3273  
 File Location: Local Agency  
 Potential Media Affected: Under Investigation  
 Potential Contaminants of Concern: Diesel  
 Site History: Not reported

[Click here to access the California GeoTracker records for this facility:](#)

SAN DIEGO CO. HMMD:

Facility Id: 135618  
 Business Type: Not reported  
 EPA Id Number: Not reported  
 APN: 443-650-18-00  
 Last HMMD Inspection: Not reported  
 Permit Status: INAC  
 Permit Expiration: Not reported  
 Facility Owner: WAYNE BANK, ADMINISTRATOR  
 Facility Address: 7801 MISSION CENTER CT 200  
 Facility City: SAN DIEGO  
 Facility State: CA  
 Facility Zip: 92108-  
 UST Owner: Not reported  
 Handle Regulated Hazmat: Not reported  
 Own Or Operate UST: Not reported  
 Subject To APSA: Not reported  
 Generate Haz Waste: Not reported  
 Treat Haz Waste: Not reported  
 Generate Medical Waste: Not reported

SAN DIEGO CO. SAM:

Case Number: H35618-001  
 Agency: DEH Site Assessment & Mitigation  
**Funding: Non Billable**  
 Facility Type: Complaint  
 Facility Status: Closed Case



MAP FINDINGS

Map ID			EDR ID Number
Direction			
Distance			
Distance (ft.)Site		Database(s)	EPA ID Number

---

**PRIVATE RESIDENCE (Continued)**

**S104755104**

Date: 12/8/1995  
 Date Began: 8/7/1995

**118 ESTATE OF OSEPHINE O'CONNER  
 1819 SHERIDAN AVE  
 SAN DIEGO, CA 92103**

**CA LUST S102444748  
 N/A**

**LUST REG 9:**

Region: 9  
 Status: Case Closed  
 Case Number: 9UT3273  
 Local Case: H35618-001  
 Substance: Heater Fuel  
 Qty Leaked: Not reported  
 Abate Method: Excavate and Dispose - remove contaminated soil and dispose in approved site  
 Local Agency: San Diego  
 How Found: Tank Closure  
 How Stopped: Not reported  
 Source: Not reported  
 Cause: Not reported  
 Lead Agency: Local Agency  
 Case Type: Soil only  
 Date Found: 07/14/1995  
 Date Stopped: / /  
 Confirm Date: / /  
 Submit Workplan: Not reported  
 Prelim Assess: / /  
 Desc Pollution: Not reported  
 Remed Plan: / /  
 Remed Action: Not reported  
 Began Monitor: Not reported  
 Release Date: 07/14/1995  
 Enforce Date: Not reported  
 Closed Date: 12/8/95  
 Enforce Type: Not reported  
 Pilot Program: LOP  
 Basin Number: 908.21  
 GW Depth: UNK  
 Beneficial Use: No Beneficial groundwater use  
 NPDES Number: Not reported  
 Priority: Not reported  
 File Dispn: Administratively opened on database, however no file physically exists  
 Interim Remedial Actions: Not reported  
 Cleanup and Abatement order Number: Not reported  
 Waste Discharge Requirement Number: Not reported

MAP FINDINGS

Map ID			EDR ID Number
Direction			
Distance			
Distance (ft.)	Site	Database(s)	EPA ID Number

<b>119</b>	<b>WEST WASHINGTON ST &amp; HWY 163</b>	<b>CA Notify 65</b>	<b>S100178276</b>
			<b>N/A</b>

**SAN DIEGO, CA**

NOTIFY 65:

Date Reported:	Not reported
Staff Initials:	Not reported
Board File Number:	Not reported
Facility Type:	Not reported
Discharge Date:	Not reported
Incident Description:	Not reported

<b>120</b>	<b>GREAT WESTERN BANK-MISSION HILLS</b>	<b>CA HIST CORTESE</b>	<b>S102769859</b>
	<b>333 WASHINGTON ST</b>	<b>CA LUST</b>	<b>N/A</b>
	<b>SAN DIEGO, CA 92103</b>		

HIST CORTESE:

Region:	CORTESE
Facility County Code:	37
Reg By:	LTNKA
Reg Id:	9UT3518

LUST:

Region:	STATE
Global Id:	T0607302286
Latitude:	32.7498522
Longitude:	-117.1624169
Case Type:	LUST Cleanup Site
Status:	Completed - Case Closed
Status Date:	09/04/1998
Lead Agency:	SAN DIEGO COUNTY LOP
Case Worker:	Not reported
Local Agency:	Not reported
RB Case Number:	9UT3518
LOC Case Number:	H34133-001
File Location:	Local Agency
Potential Media Affect:	Not reported
Potential Contaminants of Concern:	Not reported
Site History:	Not reported

Click here to access the California GeoTracker records for this facility:

Status History:

Global Id:	T0607302286
Status:	Completed - Case Closed
Status Date:	09/04/1998

Global Id:	T0607302286
Status:	Open - Case Begin Date
Status Date:	08/26/1994

Regulatory Activities:

Global Id:	T0607302286
Action Type:	ENFORCEMENT
Date:	07/02/1998
Action:	Clean Up Fund - Case Closure Review Summary Report (RSR)

Global Id:	T0607302286
Action Type:	ENFORCEMENT

MAP FINDINGS

Map ID  
 Direction  
 Distance  
 Distance (ft.)Site

EDR ID Number  
 EPA ID Number

Database(s)

**GREAT WESTERN BANK-MISSION HILLS (Continued)**

**S102769859**

Date: 08/29/1994  
 Action: Notice of Responsibility

**LUST REG 9:**

Region: 9  
 Status: Case Closed  
 Case Number: 9UT3518  
 Local Case: H34133-001  
 Substance: Gasoline  
 Qty Leaked: 0  
 Abate Method: Not reported  
 Local Agency: San Diego  
 How Found: Other Means  
 How Stopped: Other Means  
 Source: Unknown  
 Cause: Unknown  
 Lead Agency: Local Agency  
 Case Type: Soil only  
 Date Found: 08/26/1994  
 Date Stopped: 08/26/1994  
 Confirm Date: 08/26/1994  
 Submit Workplan: Not reported  
 Prelim Assess: 10/10/1994  
 Desc Pollution: Not reported  
 Remed Plan: / /  
 Remed Action: Not reported  
 Began Monitor: Not reported  
 Release Date: 08/26/1994  
 Enforce Date: 8/29/94  
 Closed Date: 9/3/98  
 Enforce Type: SEL  
 Pilot Program: LOP  
 Basin Number: 908.21  
 GW Depth: 80'  
 Beneficial Use: No Beneficial groundwater use  
 NPDES Number: Not reported  
 Priority: Low priority. Priority ranking can change over time.  
 File Dispn: Administratively opened on database, however no file physically exists  
 Interim Remedial Actions: Not reported  
 Cleanup and Abatement order Number: Not reported  
 Waste Discharge Requirement Number: Not reported

120

**GREAT WESTERN BANK-MISSION HILLS  
 333 WASHINGTON ST  
 SAN DIEGO, CA 92103**

**CA SAN DIEGO CO. SAM S108407069  
 N/A**

**SAN DIEGO CO. SAM:**

Case Number: H34133-001  
 Agency: DEH Site Assessment & Mitigation  
**Funding: LOP - Federal Fund**  
 Facility Type: Soils Only  
 Facility Status: Closed Case  
 Date: 9/4/1998  
 Date Began: 8/26/1994

MAP FINDINGS

Map ID  
 Direction  
 Distance  
 Distance (ft.)Site

EDR ID Number  
 EPA ID Number

Database(s)

**120 HILLCREST SHELL  
 330 WASHINGTON ST  
 SAN DIEGO, CA 92103**

**CA HIST CORTESE S104582778  
 CA LUST N/A**

**HIST CORTESE:**

Region: CORTESE  
 Facility County Code: 37  
 Reg By: LTNKA  
 Reg Id: 9UT3663

**LUST:**

Region: STATE  
 Global Id: T0607390958  
 Latitude: 32.7501601875955  
 Longitude: -117.161808013916  
 Case Type: LUST Cleanup Site  
 Status: Completed - Case Closed  
 Status Date: 12/28/2006  
 Lead Agency: SAN DIEGO COUNTY LOP  
 Case Worker: JS  
 Local Agency: SAN DIEGO COUNTY LOP  
 RB Case Number: Not reported  
 LOC Case Number: H12774-002  
 File Location: Local Agency  
 Potential Media Affect: Other Groundwater (uses other than drinking water)  
 Potential Contaminants of Concern: Diesel  
 Site History: Not reported

Click here to access the California GeoTracker records for this facility:

**Contact:**

Global Id: T0607390958  
 Contact Type: Local Agency Caseworker  
 Contact Name: JON SENAHA  
 Organization Name: SAN DIEGO COUNTY LOP  
 Address: P.O. Box 129261  
 City: San Diego  
 Email: jon.senaha@sdcounty.ca.gov  
 Phone Number: Not reported

**Status History:**

Global Id: T0607390958  
 Status: Completed - Case Closed  
 Status Date: 12/28/2006  
  
 Global Id: T0607390958  
 Status: Open - Case Begin Date  
 Status Date: 06/19/2003

**Regulatory Activities:**

Global Id: T0607390958  
 Action Type: Other  
 Date: 06/19/2003  
 Action: Leak Began  
  
 Global Id: T0607390958  
 Action Type: Other  
 Date: 06/19/2003

MAP FINDINGS

Map ID  
 Direction  
 Distance  
 Distance (ft.)Site

EDR ID Number  
 EPA ID Number

Database(s)

**HILLCREST SHELL (Continued)**

**S104582778**

Action: Leak Discovery

Global Id: T0607390958  
 Action Type: Other  
 Date: 06/19/2003  
 Action: Leak Stopped

Global Id: T0607390958  
 Action Type: Other  
 Date: 06/19/2003  
 Action: Leak Reported

Global Id: T0607390958  
 Action Type: ENFORCEMENT  
 Date: 06/26/2003  
 Action: Notice of Responsibility

Region: STATE  
 Global Id: T0607302428  
 Latitude: 32.7501308616919  
 Longitude: -117.161805331707  
 Case Type: LUST Cleanup Site  
 Status: Completed - Case Closed  
 Status Date: 11/02/1999  
 Lead Agency: SAN DIEGO COUNTY LOP  
 Case Worker: Not reported  
 Local Agency: Not reported  
 RB Case Number: 9UT3663  
 LOC Case Number: H12774-001  
 File Location: Local Agency  
 Potential Media Affect: Soil  
 Potential Contaminants of Concern: Waste Oil / Motor / Hydraulic / Lubricating  
 Site History: Not reported

[Click here to access the California GeoTracker records for this facility:](#)

Status History:

Global Id: T0607302428  
 Status: Completed - Case Closed  
 Status Date: 11/02/1999

Global Id: T0607302428  
 Status: Open - Case Begin Date  
 Status Date: 04/22/1998

Regulatory Activities:

Global Id: T0607302428  
 Action Type: Other  
 Date: 04/22/1998  
 Action: Leak Began

Global Id: T0607302428  
 Action Type: ENFORCEMENT  
 Date: 11/02/1999  
 Action: Closure/No Further Action Letter - #H12774-001

MAP FINDINGS

Map ID  
 Direction  
 Distance  
 Distance (ft.)Site

EDR ID Number  
 EPA ID Number

Database(s)

**HILLCREST SHELL (Continued)**

**S104582778**

Global Id:	T0607302428
Action Type:	Other
Date:	04/22/1998
Action:	Leak Discovery
Global Id:	T0607302428
Action Type:	Other
Date:	04/22/1998
Action:	Leak Stopped
Global Id:	T0607302428
Action Type:	ENFORCEMENT
Date:	06/01/1998
Action:	Notice of Responsibility
Global Id:	T0607302428
Action Type:	Other
Date:	05/05/1998
Action:	Leak Reported

120

**SHELL SERVICE STATION  
 330 WASHINGTON ST  
 SAN DIEGO, CA 92103**

**CA LUST  
 CA SWEEPS UST  
 CA EMI**

**S104539607  
 N/A**

LUST REG 9:

Region:	9
Status:	Case Closed
Case Number:	9UT3663
Local Case:	H12774-001
Substance:	Waste Oil
Qty Leaked:	0
Abate Method:	Not reported
Local Agency:	San Diego
How Found:	Other Means
How Stopped:	Other Means
Source:	Piping
Cause:	Unknown
Lead Agency:	Local Agency
Case Type:	Soil only
Date Found:	04/22/1998
Date Stopped:	04/22/1998
Confirm Date:	05/05/1998
Submit Workplan:	6/1/98
Prelim Assess:	/ /
Desc Pollution:	Not reported
Remed Plan:	/ /
Remed Action:	Not reported
Began Monitor:	Not reported
Release Date:	05/05/1998
Enforce Date:	5/14/98
Closed Date:	11/2/99
Enforce Type:	SEL
Pilot Program:	LOP
Basin Number:	908.21
GW Depth:	>80
Beneficial Use:	No Beneficial groundwater use
NPDES Number:	Not reported

MAP FINDINGS

Map ID  
 Direction  
 Distance  
 Distance (ft.)Site

EDR ID Number  
 EPA ID Number

Database(s)

**SHELL SERVICE STATION (Continued)**

**S104539607**

Priority: 3A  
 File Disp: Administratively opened on database, however no file physically exists  
 Interim Remedial Actions: Not reported  
 Cleanup and Abatement order Number: Not reported  
 Waste Discharge Requirement Number: Not reported

**SWEEPS UST:**

Status: Active  
 Comp Number: 12774  
 Number: 9  
 Board Of Equalization: 44-000074  
 Referral Date: Not reported  
 Action Date: 06-26-92  
 Created Date: 02-29-88  
 Owner Tank Id: Not reported  
 SWRCB Tank Id: 37-000-012774-000005  
 Tank Status: A  
 Capacity: 10000  
 Active Date: Not reported  
 Tank Use: M.V. FUEL  
 STG: P  
 Content: REG UNLEADED  
 Number Of Tanks: 4

Status: Active  
 Comp Number: 12774  
 Number: 9  
 Board Of Equalization: 44-000074  
 Referral Date: Not reported  
 Action Date: 06-26-92  
 Created Date: 02-29-88  
 Owner Tank Id: Not reported  
 SWRCB Tank Id: 37-000-012774-000006  
 Tank Status: A  
 Capacity: 10000  
 Active Date: Not reported  
 Tank Use: M.V. FUEL  
 STG: P  
 Content: REG UNLEADED  
 Number Of Tanks: Not reported

Status: Active  
 Comp Number: 12774  
 Number: 9  
 Board Of Equalization: 44-000074  
 Referral Date: Not reported  
 Action Date: 06-26-92  
 Created Date: 02-29-88  
 Owner Tank Id: Not reported  
 SWRCB Tank Id: 37-000-012774-000007  
 Tank Status: A  
 Capacity: 10000  
 Active Date: Not reported  
 Tank Use: M.V. FUEL  
 STG: P  
 Content: REG UNLEADED  
 Number Of Tanks: Not reported

MAP FINDINGS

Map ID  
 Direction  
 Distance  
 Distance (ft.)Site

EDR ID Number

Database(s) EPA ID Number

**SHELL SERVICE STATION (Continued)**

**S104539607**

Status: Active  
 Comp Number: 12774  
 Number: 9  
 Board Of Equalization: 44-000074  
 Referral Date: Not reported  
 Action Date: 06-26-92  
 Created Date: 02-29-88  
 Owner Tank Id: Not reported  
 SWRCB Tank Id: 37-000-012774-000008  
 Tank Status: A  
 Capacity: 550  
 Active Date: Not reported  
 Tank Use: PETROLEUM  
 STG: W  
 Content: Not reported  
 Number Of Tanks: Not reported

Status: Not reported  
 Comp Number: 12774  
 Number: Not reported  
 Board Of Equalization: 44-000074  
 Referral Date: Not reported  
 Action Date: Not reported  
 Created Date: Not reported  
 Owner Tank Id: Not reported  
 SWRCB Tank Id: 37-000-012774-000001  
 Tank Status: Not reported  
 Capacity: 8000  
 Active Date: Not reported  
 Tank Use: M.V. FUEL  
 STG: PRODUCT  
 Content: REG UNLEADED  
 Number Of Tanks: 4

Status: Not reported  
 Comp Number: 12774  
 Number: Not reported  
 Board Of Equalization: 44-000074  
 Referral Date: Not reported  
 Action Date: Not reported  
 Created Date: Not reported  
 Owner Tank Id: Not reported  
 SWRCB Tank Id: 37-000-012774-000002  
 Tank Status: Not reported  
 Capacity: 550  
 Active Date: Not reported  
 Tank Use: PETROLEUM  
 STG: WASTE  
 Content: Not reported  
 Number Of Tanks: Not reported

Status: Not reported  
 Comp Number: 12774  
 Number: Not reported  
 Board Of Equalization: 44-000074  
 Referral Date: Not reported  
 Action Date: Not reported



MAP FINDINGS

Map ID  
 Direction  
 Distance  
 Distance (ft.)Site

EDR ID Number  
 EPA ID Number

Database(s)

**SHELL SERVICE STATION (Continued)**

**S104539607**

Created Date: Not reported  
 Owner Tank Id: Not reported  
 SWRCB Tank Id: 37-000-012774-000003  
 Tank Status: Not reported  
 Capacity: 5000  
 Active Date: Not reported  
 Tank Use: M.V. FUEL  
 STG: PRODUCT  
 Content: LEADED  
 Number Of Tanks: Not reported

Status: Not reported  
 Comp Number: 12774  
 Number: Not reported  
 Board Of Equalization: 44-000074  
 Referral Date: Not reported  
 Action Date: Not reported  
 Created Date: Not reported  
 Owner Tank Id: Not reported  
 SWRCB Tank Id: 37-000-012774-000004  
 Tank Status: Not reported  
 Capacity: 8000  
 Active Date: Not reported  
 Tank Use: M.V. FUEL  
 STG: PRODUCT  
 Content: LEADED  
 Number Of Tanks: Not reported

**EMI:**

Year: 2000  
 County Code: 37  
 Air Basin: SD  
 Facility ID: 1347  
 Air District Name: SD  
 SIC Code: 5541  
 Air District Name: SAN DIEGO COUNTY APCD  
 Community Health Air Pollution Info System: Not reported  
 Consolidated Emission Reporting Rule: Not reported  
 Total Organic Hydrocarbon Gases Tons/Yr: 2  
 Reactive Organic Gases Tons/Yr: 2  
 Carbon Monoxide Emissions Tons/Yr: 0  
 NOX - Oxides of Nitrogen Tons/Yr: 0  
 SOX - Oxides of Sulphur Tons/Yr: 0  
 Particulate Matter Tons/Yr: 0  
 Part. Matter 10 Micrometers & Smllr Tons/Yr: 0

Year: 2001  
 County Code: 37  
 Air Basin: SD  
 Facility ID: 1347  
 Air District Name: SD  
 SIC Code: 5541  
 Air District Name: SAN DIEGO COUNTY APCD  
 Community Health Air Pollution Info System: Not reported  
 Consolidated Emission Reporting Rule: Not reported  
 Total Organic Hydrocarbon Gases Tons/Yr: 2  
 Reactive Organic Gases Tons/Yr: 2

MAP FINDINGS

Map ID  
 Direction  
 Distance  
 Distance (ft.)Site

EDR ID Number  
 EPA ID Number

Database(s)

**SHELL SERVICE STATION (Continued)**

**S104539607**

Carbon Monoxide Emissions Tons/Yr:	0
NOX - Oxides of Nitrogen Tons/Yr:	0
SOX - Oxides of Sulphur Tons/Yr:	0
Particulate Matter Tons/Yr:	0
Part. Matter 10 Micrometers & Smlr Tons/Yr:	0
Year:	2002
County Code:	37
Air Basin:	SD
Facility ID:	1347
Air District Name:	SD
SIC Code:	5541
Air District Name:	SAN DIEGO COUNTY APCD
Community Health Air Pollution Info System:	Not reported
Consolidated Emission Reporting Rule:	Not reported
Total Organic Hydrocarbon Gases Tons/Yr:	2
Reactive Organic Gases Tons/Yr:	2
Carbon Monoxide Emissions Tons/Yr:	0
NOX - Oxides of Nitrogen Tons/Yr:	0
SOX - Oxides of Sulphur Tons/Yr:	0
Particulate Matter Tons/Yr:	0
Part. Matter 10 Micrometers & Smlr Tons/Yr:	0
Year:	2003
County Code:	37
Air Basin:	SD
Facility ID:	1347
Air District Name:	SD
SIC Code:	5541
Air District Name:	SAN DIEGO COUNTY APCD
Community Health Air Pollution Info System:	Not reported
Consolidated Emission Reporting Rule:	Not reported
Total Organic Hydrocarbon Gases Tons/Yr:	2
Reactive Organic Gases Tons/Yr:	2
Carbon Monoxide Emissions Tons/Yr:	0
NOX - Oxides of Nitrogen Tons/Yr:	0
SOX - Oxides of Sulphur Tons/Yr:	0
Particulate Matter Tons/Yr:	0
Part. Matter 10 Micrometers & Smlr Tons/Yr:	0
Year:	2004
County Code:	37
Air Basin:	SD
Facility ID:	1347
Air District Name:	SD
SIC Code:	5541
Air District Name:	SAN DIEGO COUNTY APCD
Community Health Air Pollution Info System:	Not reported
Consolidated Emission Reporting Rule:	Not reported
Total Organic Hydrocarbon Gases Tons/Yr:	2.17476
Reactive Organic Gases Tons/Yr:	2.17476
Carbon Monoxide Emissions Tons/Yr:	0
NOX - Oxides of Nitrogen Tons/Yr:	0
SOX - Oxides of Sulphur Tons/Yr:	0
Particulate Matter Tons/Yr:	0
Part. Matter 10 Micrometers & Smlr Tons/Yr:	0

MAP FINDINGS

Map ID  
 Direction  
 Distance  
 Distance (ft.)Site

EDR ID Number  
 EPA ID Number

Database(s)

**SHELL SERVICE STATION (Continued)**

**S104539607**

Year: 2005  
 County Code: 37  
 Air Basin: SD  
 Facility ID: 1347  
 Air District Name: SD  
 SIC Code: 5541  
 Air District Name: SAN DIEGO COUNTY APCD  
 Community Health Air Pollution Info System: Not reported  
 Consolidated Emission Reporting Rule: Not reported  
 Total Organic Hydrocarbon Gases Tons/Yr: 2.17476  
 Reactive Organic Gases Tons/Yr: 2.17476  
 Carbon Monoxide Emissions Tons/Yr: 0  
 NOX - Oxides of Nitrogen Tons/Yr: 0  
 SOX - Oxides of Sulphur Tons/Yr: 0  
 Particulate Matter Tons/Yr: 0  
 Part. Matter 10 Micrometers & Smlr Tons/Yr: 0

Year: 2006  
 County Code: 37  
 Air Basin: SD  
 Facility ID: 1347  
 Air District Name: SD  
 SIC Code: 5541  
 Air District Name: SAN DIEGO COUNTY APCD  
 Community Health Air Pollution Info System: Not reported  
 Consolidated Emission Reporting Rule: Not reported  
 Total Organic Hydrocarbon Gases Tons/Yr: 2.19  
 Reactive Organic Gases Tons/Yr: 2.19  
 Carbon Monoxide Emissions Tons/Yr: 0  
 NOX - Oxides of Nitrogen Tons/Yr: 0  
 SOX - Oxides of Sulphur Tons/Yr: 0  
 Particulate Matter Tons/Yr: 0  
 Part. Matter 10 Micrometers & Smlr Tons/Yr: 0

Year: 2007  
 County Code: 37  
 Air Basin: SD  
 Facility ID: 1347  
 Air District Name: SD  
 SIC Code: 5541  
 Air District Name: SAN DIEGO COUNTY APCD  
 Community Health Air Pollution Info System: Not reported  
 Consolidated Emission Reporting Rule: Not reported  
 Total Organic Hydrocarbon Gases Tons/Yr: 2.19  
 Reactive Organic Gases Tons/Yr: 2.19  
 Carbon Monoxide Emissions Tons/Yr: 0  
 NOX - Oxides of Nitrogen Tons/Yr: 0  
 SOX - Oxides of Sulphur Tons/Yr: 0  
 Particulate Matter Tons/Yr: 0  
 Part. Matter 10 Micrometers & Smlr Tons/Yr: 0

Year: 2008  
 County Code: 37  
 Air Basin: SD  
 Facility ID: 1347  
 Air District Name: SD  
 SIC Code: 5541

MAP FINDINGS

Map ID  
 Direction  
 Distance  
 Distance (ft.)Site

EDR ID Number  
 EPA ID Number

Database(s)

**SHELL SERVICE STATION (Continued)**

**S104539607**

Air District Name: SAN DIEGO COUNTY APCD  
 Community Health Air Pollution Info System: Not reported  
 Consolidated Emission Reporting Rule: Not reported  
 Total Organic Hydrocarbon Gases Tons/Yr: 2.19  
 Reactive Organic Gases Tons/Yr: 2.19  
 Carbon Monoxide Emissions Tons/Yr: 0  
 NOX - Oxides of Nitrogen Tons/Yr: 0  
 SOX - Oxides of Sulphur Tons/Yr: 0  
 Particulate Matter Tons/Yr: 0  
 Part. Matter 10 Micrometers & Smlr Tons/Yr: 0

Year: 2009

County Code: 37

Air Basin: SD

Facility ID: 1347

Air District Name: SD

SIC Code: 5541

Air District Name: SAN DIEGO COUNTY APCD

Community Health Air Pollution Info System: Not reported

Consolidated Emission Reporting Rule: Not reported

Total Organic Hydrocarbon Gases Tons/Yr: 2.1899999999999999

Reactive Organic Gases Tons/Yr: 2.1899999999999999

Carbon Monoxide Emissions Tons/Yr: 0

NOX - Oxides of Nitrogen Tons/Yr: 0

SOX - Oxides of Sulphur Tons/Yr: 0

Particulate Matter Tons/Yr: 0

Part. Matter 10 Micrometers & Smlr Tons/Yr: 0

Year: 2010

County Code: 37

Air Basin: SD

Facility ID: 1347

Air District Name: SD

SIC Code: 5541

Air District Name: SAN DIEGO COUNTY APCD

Community Health Air Pollution Info System: Not reported

Consolidated Emission Reporting Rule: Not reported

Total Organic Hydrocarbon Gases Tons/Yr: 2.1899999999999999

Reactive Organic Gases Tons/Yr: 2.1899999999999999

Carbon Monoxide Emissions Tons/Yr: 0

NOX - Oxides of Nitrogen Tons/Yr: 0

SOX - Oxides of Sulphur Tons/Yr: 0

Particulate Matter Tons/Yr: 0

Part. Matter 10 Micrometers & Smlr Tons/Yr: 0

120

**HILLCREST SHELL  
 330 WASHINGTON ST  
 SAN DIEGO, CA 92103**

**CA UST  
 CA San Diego Co. HMMD  
 CA SAN DIEGO CO. SAM**

**U003789375  
 N/A**

UST:

Facility ID: H12774  
 Permitting Agency: SAN DIEGO COUNTY  
 Latitude: 32.751557  
 Longitude: -117.160599

SAN DIEGO CO. HMMD:

Facility Id: 112774

MAP FINDINGS

Map ID  
 Direction  
 Distance  
 Distance (ft.)Site

EDR ID Number  
 EPA ID Number

Database(s)

**HILLCREST SHELL (Continued)**

**U003789375**

Business Type: 6HK29  
 EPA Id Number: CAL000005565  
 APN: 444-522-31-00  
 Last HMMD Inspection: 07/20/2006  
 Permit Status: CHNG  
 Permit Expiration: 11/30/2007  
 Facility Owner: SHELL OIL COMPANY  
 Facility Address: 20945 S. WILMINGTON AVE  
 Facility City: CARSON  
 Facility State: CA  
 Facility Zip: 90810  
 UST Owner: EQUILON ENTERPRISES LLC  
 Handle Regulated Hazmat: Y  
 Own Or Operate UST: Y  
 Subject To APSA: Not reported  
 Generate Haz Waste: Y  
 Treat Haz Waste: Not reported  
 Generate Medical Waste: Not reported

UST:

UST Name: UNDERGROUND TANK 112774 T001  
 Last Update: 2012-11-02 14:17:38  
 Permit Number: 112774  
 Tank Type: SINGLE WALL  
 Additional Id: 1  
 Capacity Gallons: 8000  
 UST Contents: REGULAR UNLEADED  
 Other Content Info: REGULAR UNLEADED  
 Reg Status: REMOVED  
 Remove Close Date: 1986-12-16 00:00:00  
 Year Installed: 1968-01-01 00:00:00  
 Pipe Type: Not reported  
 Delivery System: Not reported  
 Monitor Code: 18  
 UST Monitor Method: DW TNK SW PRESSURE PIPE W/ SHUTOFF LLD: INTERSTITIAL, PIPE TEST ANNUALLY 0.1 GAL/HR OR MONTHLY 0.2 GAL/HR

UST Name: UNDERGROUND TANK 112774 T002  
 Last Update: 2012-11-02 14:17:38  
 Permit Number: 112774  
 Tank Type: SINGLE WALL  
 Additional Id: 2  
 Capacity Gallons: 550  
 UST Contents: Not reported  
 Other Content Info: WASTE OIL  
 Reg Status: REMOVED  
 Remove Close Date: 1986-12-16 00:00:00  
 Year Installed: 1968-01-01 00:00:00  
 Pipe Type: Not reported  
 Delivery System: Not reported  
 Monitor Code: 90  
 UST Monitor Method: NO MONITORING ALTERNATIVE SELECTED. VERIFY AND ENTER MONITORING ALTERNATIVE DURING INSPECTION.

UST Name: UNDERGROUND TANK 112774 T003  
 Last Update: 2012-11-02 14:17:38  
 Permit Number: 112774  
 Tank Type: SINGLE WALL

MAP FINDINGS

Map ID  
 Direction  
 Distance  
 Distance (ft.)Site

EDR ID Number  
 EPA ID Number

Database(s)

**HILLCREST SHELL (Continued)**

**U003789375**

Additional Id: 3  
 Capacity Gallons: 5000  
 UST Contents: REGULAR UNLEADED  
 Other Content Info: REGULAR UNLEADED  
 Reg Status: REMOVED  
 Remove Close Date: 1986-12-16 00:00:00  
 Year Installed: 1968-01-01 00:00:00  
 Pipe Type: Not reported  
 Delivery System: Not reported  
 Monitor Code: 90  
 UST Monitor Method: NO MONITORING ALTERNATIVE SELECTED. VERIFY AND ENTER MONITORING ALTERNATIVE DURING INSPECTION.

UST Name: UNDERGROUND TANK 112774 T004  
 Last Update: 2012-11-02 14:17:38  
 Permit Number: 112774  
 Tank Type: SINGLE WALL  
 Additional Id: 4  
 Capacity Gallons: 8000  
 UST Contents: LEADED  
 Other Content Info: LEADED  
 Reg Status: REMOVED  
 Remove Close Date: 1986-12-16 00:00:00  
 Year Installed: 1971-01-01 00:00:00  
 Pipe Type: Not reported  
 Delivery System: Not reported  
 Monitor Code: 90  
 UST Monitor Method: NO MONITORING ALTERNATIVE SELECTED. VERIFY AND ENTER MONITORING ALTERNATIVE DURING INSPECTION.

UST Name: UNDERGROUND TANK 112774 T005  
 Last Update: 2012-11-02 14:17:38  
 Permit Number: 112774  
 Tank Type: DOUBLE WALL  
 Additional Id: RT0838, RT3375  
 Capacity Gallons: 10000  
 UST Contents: REGULAR UNLEADED  
 Other Content Info: REGULAR UNLEADED  
 Reg Status: ACTIVE  
 Remove Close Date: Not reported  
 Year Installed: 1985-01-01 00:00:00  
 Pipe Type: DOUBLE WALL  
 Delivery System: PRESSURE  
 Monitor Code: 30D  
 UST Monitor Method: DW TANK, DW PRESSURIZED PIPE W/ WET TANK ANNULAR; POSITIVE SHUT-OFF & FAILSAFE, 0.1 LLD; UDC W/ POSITIVE SHUT-OFF

UST Name: UNDERGROUND TANK 112774 T006  
 Last Update: 2012-11-02 14:17:38  
 Permit Number: 112774  
 Tank Type: DOUBLE WALL  
 Additional Id: RT0838, RT3375  
 Capacity Gallons: 10000  
 UST Contents: REGULAR UNLEADED  
 Other Content Info: REGULAR UNLEADED  
 Reg Status: ACTIVE  
 Remove Close Date: Not reported

MAP FINDINGS

Map ID  
 Direction  
 Distance  
 Distance (ft.)Site

EDR ID Number  
 EPA ID Number

Database(s)

**HILLCREST SHELL (Continued)**

**U003789375**

Year Installed: 1985-01-01 00:00:00  
 Pipe Type: DOUBLE WALL  
 Delivery System: PRESSURE  
 Monitor Code: 30D  
 UST Monitor Method: DW TANK, DW PRESSURIZED PIPE W/ WET TANK ANNULAR; POSITIVE SHUT-OFF & FAILSAFE, 0.1 LLD; UDC W/ POSITIVE SHUT-OFF

UST Name: UNDERGROUND TANK 112774 T007  
 Last Update: 2012-11-02 14:17:38  
 Permit Number: 112774  
 Tank Type: DOUBLE WALL  
 Additional Id: RT0838, RT3375  
 Capacity Gallons: 10000  
 UST Contents: PREMIUM UNLEADED  
 Other Content Info: PREMIUM UNLEADED  
 Reg Status: ACTIVE  
 Remove Close Date: Not reported  
 Year Installed: 1985-01-01 00:00:00  
 Pipe Type: DOUBLE WALL  
 Delivery System: PRESSURE  
 Monitor Code: 30D  
 UST Monitor Method: DW TANK, DW PRESSURIZED PIPE W/ WET TANK ANNULAR; POSITIVE SHUT-OFF & FAILSAFE, 0.1 LLD; UDC W/ POSITIVE SHUT-OFF

UST Name: UNDERGROUND TANK 112774 T008  
 Last Update: 2012-11-02 14:17:38  
 Permit Number: 112774  
 Tank Type: DOUBLE WALL  
 Additional Id: RT0838, RT3375  
 Capacity Gallons: 550  
 UST Contents: Not reported  
 Other Content Info: WASTE OIL  
 Reg Status: REMOVED  
 Remove Close Date: Not reported  
 Year Installed: 1985-01-01 00:00:00  
 Pipe Type: Not reported  
 Delivery System: GRAVITY  
 Monitor Code: 21  
 UST Monitor Method: DW TANK DW SUCTION AND/ OR GRAVITY PIPING WITH INTERSTITIAL MONITORS: INTERSTITIAL

Facility Id: 208372  
 Business Type: 6HK29  
 EPA Id Number: CAL000316016  
 APN: 444-522-31-00  
 Last HMMD Inspection: 07/12/2012  
 Permit Status: OPEN  
 Permit Expiration: 06/30/2013  
 Facility Owner: YOUNAN INVERMENT #1, INC  
 Facility Address: 330 WASHINGTON ST  
 Facility City: SAN DIEGO  
 Facility State: CA  
 Facility Zip: 92103  
 UST Owner: YOUNAN INVERMENT #1, INC  
 Handle Regulated Hazmat: Y  
 Own Or Operate UST: Y

MAP FINDINGS

Map ID  
 Direction  
 Distance  
 Distance (ft.)Site

EDR ID Number  
 EPA ID Number

Database(s)

**HILLCREST SHELL (Continued)**

**U003789375**

Subject To APSA: Not reported  
 Generate Haz Waste: Y  
 Treat Haz Waste: Not reported  
 Generate Medical Waste: Not reported

UST:

UST Name: UNDERGROUND TANK 112774 T001  
 Last Update: 2012-11-02 14:17:38  
 Permit Number: 208372  
 Tank Type: SINGLE WALL  
 Additional Id: 1  
 Capacity Gallons: 8000  
 UST Contents: REGULAR UNLEADED  
 Other Content Info: REGULAR UNLEADED  
 Reg Status: REMOVED  
 Remove Close Date: 1986-12-16 00:00:00  
 Year Installed: 1968-01-01 00:00:00  
 Pipe Type: Not reported  
 Delivery System: Not reported  
 Monitor Code: 18  
 UST Monitor Method: DW TNK SW PRESSURE PIPE W/ SHUTOFF LLD: INTERSTITIAL, PIPE TEST ANNUALLY 0.1 GAL/HR OR MONTHLY 0.2 GAL/HR

UST Name: UNDERGROUND TANK 112774 T002  
 Last Update: 2012-11-02 14:17:38  
 Permit Number: 208372  
 Tank Type: SINGLE WALL  
 Additional Id: 2  
 Capacity Gallons: 550  
 UST Contents: Not reported  
 Other Content Info: WASTE OIL  
 Reg Status: REMOVED  
 Remove Close Date: 1986-12-16 00:00:00  
 Year Installed: 1968-01-01 00:00:00  
 Pipe Type: Not reported  
 Delivery System: Not reported  
 Monitor Code: 90  
 UST Monitor Method: NO MONITORING ALTERNATIVE SELECTED. VERIFY AND ENTER MONITORING ALTERNATIVE DURING INSPECTION.

UST Name: UNDERGROUND TANK 112774 T003  
 Last Update: 2012-11-02 14:17:38  
 Permit Number: 208372  
 Tank Type: SINGLE WALL  
 Additional Id: 3  
 Capacity Gallons: 5000  
 UST Contents: REGULAR UNLEADED  
 Other Content Info: REGULAR UNLEADED  
 Reg Status: REMOVED  
 Remove Close Date: 1986-12-16 00:00:00  
 Year Installed: 1968-01-01 00:00:00  
 Pipe Type: Not reported  
 Delivery System: Not reported  
 Monitor Code: 90  
 UST Monitor Method: NO MONITORING ALTERNATIVE SELECTED. VERIFY AND ENTER MONITORING ALTERNATIVE DURING INSPECTION.

UST Name: UNDERGROUND TANK 112774 T004



MAP FINDINGS

Map ID  
 Direction  
 Distance  
 Distance (ft.)Site

EDR ID Number  
 EPA ID Number

Database(s)

**HILLCREST SHELL (Continued)**

**U003789375**

Last Update: 2012-11-02 14:17:38  
 Permit Number: 208372  
 Tank Type: SINGLE WALL  
 Additional Id: 4  
 Capacity Gallons: 8000  
 UST Contents: LEADED  
 Other Content Info: LEADED  
 Reg Status: REMOVED  
 Remove Close Date: 1986-12-16 00:00:00  
 Year Installed: 1971-01-01 00:00:00  
 Pipe Type: Not reported  
 Delivery System: Not reported  
 Monitor Code: 90  
 UST Monitor Method: NO MONITORING ALTERNATIVE SELECTED. VERIFY AND ENTER MONITORING ALTERNATIVE DURING INSPECTION.

UST Name: UNDERGROUND TANK 112774 T005  
 Last Update: 2012-11-02 14:17:38  
 Permit Number: 208372  
 Tank Type: DOUBLE WALL  
 Additional Id: RT0838, RT3375, RT4676 ; RT 5350; RT 5493  
 Capacity Gallons: 10000  
 UST Contents: REGULAR UNLEADED  
 Other Content Info: REGULAR UNLEADED  
 Reg Status: ACTIVE  
 Remove Close Date: Not reported  
 Year Installed: 1985-01-01 00:00:00  
 Pipe Type: DOUBLE WALL  
 Delivery System: PRESSURE  
 Monitor Code: 30D  
 UST Monitor Method: DW TANK, DW PRESSURIZED PIPE W/ WET TANK ANNULAR; POSITIVE SHUT-OFF & FAILSAFE, 0.1 LLD; UDC W/ POSITIVE SHUT-OFF

UST Name: UNDERGROUND TANK 112774 T006  
 Last Update: 2012-11-02 14:17:38  
 Permit Number: 208372  
 Tank Type: DOUBLE WALL  
 Additional Id: RT0838, RT3375, RT4676; RT5350; RT5493  
 Capacity Gallons: 10000  
 UST Contents: REGULAR UNLEADED  
 Other Content Info: REGULAR UNLEADED  
 Reg Status: ACTIVE  
 Remove Close Date: Not reported  
 Year Installed: 1985-01-01 00:00:00  
 Pipe Type: DOUBLE WALL  
 Delivery System: PRESSURE  
 Monitor Code: 30D  
 UST Monitor Method: DW TANK, DW PRESSURIZED PIPE W/ WET TANK ANNULAR; POSITIVE SHUT-OFF & FAILSAFE, 0.1 LLD; UDC W/ POSITIVE SHUT-OFF

UST Name: UNDERGROUND TANK 112774 T007  
 Last Update: 2012-11-02 14:17:38  
 Permit Number: 208372  
 Tank Type: DOUBLE WALL  
 Additional Id: RT0838, RT3375, RT4676; RT5350; RT5493  
 Capacity Gallons: 10000  
 UST Contents: PREMIUM UNLEADED

MAP FINDINGS

Map ID  
 Direction  
 Distance  
 Distance (ft.)Site

EDR ID Number

Database(s) EPA ID Number

**HILLCREST SHELL (Continued)**

**U003789375**

Other Content Info: PREMIUM UNLEADED  
 Reg Status: ACTIVE  
 Remove Close Date: Not reported  
 Year Installed: 1985-01-01 00:00:00  
 Pipe Type: DOUBLE WALL  
 Delivery System: PRESSURE  
 Monitor Code: 30D  
 UST Monitor Method: DW TANK, DW PRESSURIZED PIPE W/ WET TANK ANNULAR; POSITIVE SHUT-OFF & FAILSAFE, 0.1 LLD; UDC W/ POSITIVE SHUT-OFF

UST Name: UNDERGROUND TANK 112774 T008  
 Last Update: 2012-11-02 14:17:38  
 Permit Number: 208372  
 Tank Type: DOUBLE WALL  
 Additional Id: RT0838, RT3375, RT4676/AT5501  
 Capacity Gallons: 550  
 UST Contents: Not reported  
 Other Content Info: WASTE OIL  
 Reg Status: REMOVED  
 Remove Close Date: 2011-04-15 00:00:00  
 Year Installed: 1985-01-01 00:00:00  
 Pipe Type: Not reported  
 Delivery System: GRAVITY  
 Monitor Code: 21  
 UST Monitor Method: DW TANK DW SUCTION AND/ OR GRAVITY PIPING WITH INTERSTITIAL MONITORS: INTERSTITIAL

Active Permits:

Facility Id: 208372  
 Update Date: 11/02/2012  
 Case Number: 8006-61-9  
 Name: REGULAR UNLEADED  
 Other Information: UNDERGROUND TANK 112774 T005  
 Material Waste: Material  
 Hazardous Categories 1: FIRE  
 Hazardous Categories 2: Not reported

Facility Id: 208372  
 Update Date: 11/02/2012  
 Case Number: Not reported  
 Name: WASTE 352 ORGANIC SOLIDS (OTHER)  
 Other Information: USED FUEL DISPENSER FILTER/USED SPILL KIT MATERIALS  
 Material Waste: Waste  
 Hazardous Categories 1: Not reported  
 Hazardous Categories 2: Not reported

Facility Id: 208372  
 Update Date: 11/02/2012  
 Case Number: Not reported  
 Name: WASTE 134 AQUEOUS SOL'N W/LESS 10% ORG  
 Other Information: SUMP WATER  
 Material Waste: Waste  
 Hazardous Categories 1: Not reported  
 Hazardous Categories 2: Not reported

Facility Id: 208372  
 Update Date: 11/02/2012

MAP FINDINGS

Map ID  
 Direction  
 Distance  
 Distance (ft.)Site

EDR ID Number

Database(s) EPA ID Number

**HILLCREST SHELL (Continued)**

**U003789375**

Case Number: Not reported  
 Name: SOAP (CAR WASH)  
 Other Information: Not reported  
 Material Waste: Material  
 Hazardous Categories 1: CHRONIC  
 Hazardous Categories 2: Not reported

Facility Id: 208372  
 Update Date: 11/02/2012  
 Case Number: 8006-61-9  
 Name: PREMIUM UNLEADED  
 Other Information: UNDERGROUND TANK 112774 T007  
 Material Waste: Material  
 Hazardous Categories 1: FIRE  
 Hazardous Categories 2: Not reported

Facility Id: 208372  
 Update Date: 11/02/2012  
 Case Number: 8006-61-9  
 Name: REGULAR UNLEADED  
 Other Information: UNDERGROUND TANK 112774 T006  
 Material Waste: Material  
 Hazardous Categories 1: FIRE  
 Hazardous Categories 2: Not reported

Violations Active Permits:

Facility Id: 208372  
 Update Date: 11/02/2012  
 Inspection Date: 07/12/2012  
 Violation Code: 6HV3263  
 Violation: MONITOR SYSTEM NOT ALL FUNCTIONAL  
 Violation Citation: Monitoring system components &/or devices are not all functional.  
 2630, 2641(j), 2632  
 Activity: ACTIVE

SAN DIEGO CO. SAM:

Case Number: H12774-002  
 Agency: DEH Site Assessment & Mitigation  
**Funding: LOP - Federal Fund**  
 Facility Type: GW With No Beneficial Use Designation  
 Facility Status: Closed Case  
 Date: 12/28/2006  
 Date Began: 6/19/2003

Case Number: H12774-001  
 Agency: DEH Site Assessment & Mitigation  
**Funding: LOP - Federal Fund**  
 Facility Type: Soils Only  
 Facility Status: Closed Case  
 Date: 11/2/1999  
 Date Began: 4/22/1998

MAP FINDINGS

Map ID  
 Direction  
 Distance  
 Distance (ft.)Site

EDR ID Number  
 EPA ID Number

Database(s)

121 MIDWAY DRIVE (A.K.A. CAUSEWAY)

CA ENVIROSTOR

S107736739  
 N/A

**SAN DIEGO, CA**

ENVIROSTOR:

Facility ID: 80001106  
 Status: Inactive - Needs Evaluation  
 Status Date: 07/01/2005  
 Site Code: Not reported  
 Site Type: Military Evaluation  
 Site Type Detailed: FUDS  
 Acres: Not reported  
 NPL: NO  
 Regulatory Agencies: SMBRP  
 Lead Agency: SMBRP  
 Program Manager: Not reported  
 Supervisor: Douglas Bautista  
 Division Branch: Cleanup Cypress  
 Assembly: 78  
 Senate: 39  
 Special Program: Not reported  
 Restricted Use: NO  
 Site Mgmt Req: NONE SPECIFIED  
 Funding: DERA  
 Latitude: 32.75  
 Longitude: -117.2083  
 APN: NONE SPECIFIED  
 Past Use: NONE SPECIFIED  
 Potential COC: NONE SPECIFIED  
 Confirmed COC: NONE SPECIFIED  
 Potential Description: NONE SPECIFIED  
 Alias Name: Causeway  
 Alias Type: Alternate Name  
 Alias Name: CA99799FA43300  
 Alias Type: Federal Facility ID  
 Alias Name: J09CA7406  
 Alias Type: INPR  
 Alias Name: 80001106  
 Alias Type: Envirostor ID Number

Completed Info:

Completed Area Name: PROJECT WIDE  
 Completed Sub Area Name: Not reported  
 Completed Document Type: Inventory Project Report (INPR)  
 Completed Date: 08/24/1999  
 Comments: Not reported

Future Area Name: Not reported  
 Future Sub Area Name: Not reported  
 Future Document Type: Not reported  
 Future Due Date: Not reported  
 Schedule Area Name: Not reported  
 Schedule Sub Area Name: Not reported  
 Schedule Document Type: Not reported  
 Schedule Due Date: Not reported  
 Schedule Revised Date: Not reported

MAP FINDINGS

Map ID Direction Distance Distance (ft.)Site Database(s) EPA ID Number EDR ID Number

122 SAM LEE AUTO REPAIR RCRA-SQG 1000122152  
 724 W WASHINGTON FINDS CAD050640101  
 SAN DIEGO, CA 92103 CA HIST CORTESE  
 CA LUST  
 CA SLIC  
 CA HIST UST  
 CA SWEEPS UST  
 CA San Diego Co. HMMD  
 CA HAZNET  
 CA SAN DIEGO CO. SAM

RCRA-SQG:

Date form received by agency: 09/01/1996  
 Facility name: SAM LEE AUTO REPAIR  
 Facility address: 724 W WASHINGTON  
 SAN DIEGO, CA 92103  
 EPA ID: CAD050640101  
 Contact: Not reported  
 Contact address: Not reported  
 Not reported  
 Contact country: US  
 Contact telephone: Not reported  
 Contact email: Not reported  
 EPA Region: 09  
 Land type: Facility is not located on Indian land. Additional information is not known.  
 Classification: Small Small Quantity Generator  
 Description: Handler: generates more than 100 and less than 1000 kg of hazardous waste during any calendar month and accumulates less than 6000 kg of hazardous waste at any time; or generates 100 kg or less of hazardous waste during any calendar month, and accumulates more than 1000 kg of hazardous waste at any time

Owner/Operator Summary:

Owner/operator name: TINH MA  
 Owner/operator address: NOT REQUIRED  
 NOT REQUIRED, ME 99999  
 Owner/operator country: Not reported  
 Owner/operator telephone: (415) 555-1212  
 Legal status: Private  
 Owner/Operator Type: Owner  
 Owner/Op start date: Not reported  
 Owner/Op end date: Not reported

Owner/operator name: NOT REQUIRED  
 Owner/operator address: NOT REQUIRED  
 NOT REQUIRED, ME 99999

Owner/operator country: Not reported  
 Owner/operator telephone: (415) 555-1212  
 Legal status: Private  
 Owner/Operator Type: Operator  
 Owner/Op start date: Not reported  
 Owner/Op end date: Not reported

Handler Activities Summary:

U.S. importer of hazardous waste: No  
 Mixed waste (haz. and radioactive): No  
 Recycler of hazardous waste: No  
 Transporter of hazardous waste: No

MAP FINDINGS

Map ID  
 Direction  
 Distance  
 Distance (ft.)Site

EDR ID Number  
 EPA ID Number

Database(s)

**SAM LEE AUTO REPAIR (Continued)**

**1000122152**

Treater, storer or disposer of HW: No  
 Underground injection activity: No  
 On-site burner exemption: No  
 Furnace exemption: No  
 Used oil fuel burner: No  
 Used oil processor: No  
 User oil refiner: No  
 Used oil fuel marketer to burner: No  
 Used oil Specification marketer: No  
 Used oil transfer facility: No  
 Used oil transporter: No

Historical Generators:

Date form received by agency: 09/24/1986  
 Site name: SAM LEE AUTO REPAIR  
 Classification: Large Quantity Generator

Facility Has Received Notices of Violations:

Regulation violated: FR - 262.10-12.A  
 Area of violation: Generators - General  
 Date violation determined: 07/14/1994  
 Date achieved compliance: 07/14/1999  
 Violation lead agency: State  
 Enforcement action: Not reported  
 Enforcement action date: Not reported  
 Enf. disposition status: Not reported  
 Enf. disp. status date: Not reported  
 Enforcement lead agency: Not reported  
 Proposed penalty amount: Not reported  
 Final penalty amount: Not reported  
 Paid penalty amount: Not reported

Regulation violated: FR - 262.10-12.A  
 Area of violation: Generators - General  
 Date violation determined: 03/01/1993  
 Date achieved compliance: 07/14/1994  
 Violation lead agency: State  
 Enforcement action: Not reported  
 Enforcement action date: Not reported  
 Enf. disposition status: Not reported  
 Enf. disp. status date: Not reported  
 Enforcement lead agency: Not reported  
 Proposed penalty amount: Not reported  
 Final penalty amount: Not reported  
 Paid penalty amount: Not reported

Regulation violated: FR - 262.10-12.A  
 Area of violation: Generators - General  
 Date violation determined: 12/11/1992  
 Date achieved compliance: 03/01/1993  
 Violation lead agency: State  
 Enforcement action: Not reported  
 Enforcement action date: Not reported  
 Enf. disposition status: Not reported  
 Enf. disp. status date: Not reported  
 Enforcement lead agency: Not reported

MAP FINDINGS

Map ID  
 Direction  
 Distance  
 Distance (ft.)Site

EDR ID Number

Database(s) EPA ID Number

**SAM LEE AUTO REPAIR (Continued)**

**1000122152**

Proposed penalty amount: Not reported  
 Final penalty amount: Not reported  
 Paid penalty amount: Not reported

Regulation violated: FR - 262.10-12.A  
 Area of violation: Generators - General  
 Date violation determined: 11/21/1991  
 Date achieved compliance: 12/11/1992  
 Violation lead agency: State  
 Enforcement action: Not reported  
 Enforcement action date: Not reported  
 Enf. disposition status: Not reported  
 Enf. disp. status date: Not reported  
 Enforcement lead agency: Not reported  
 Proposed penalty amount: Not reported  
 Final penalty amount: Not reported  
 Paid penalty amount: Not reported

**Evaluation Action Summary:**

Evaluation date: 07/14/1994  
 Evaluation: COMPLIANCE EVALUATION INSPECTION ON-SITE  
 Area of violation: Generators - General  
 Date achieved compliance: 07/14/1999  
 Evaluation lead agency: State Contractor/Grantee

Evaluation date: 03/01/1993  
 Evaluation: COMPLIANCE EVALUATION INSPECTION ON-SITE  
 Area of violation: Generators - General  
 Date achieved compliance: 07/14/1994  
 Evaluation lead agency: State Contractor/Grantee

Evaluation date: 12/11/1992  
 Evaluation: COMPLIANCE EVALUATION INSPECTION ON-SITE  
 Area of violation: Generators - General  
 Date achieved compliance: 03/01/1993  
 Evaluation lead agency: State Contractor/Grantee

Evaluation date: 11/21/1991  
 Evaluation: COMPLIANCE EVALUATION INSPECTION ON-SITE  
 Area of violation: Generators - General  
 Date achieved compliance: 12/11/1992  
 Evaluation lead agency: State Contractor/Grantee

**FINDS:**

Registry ID: 110002648065

**Environmental Interest/Information System**

RCRAInfo is a national information system that supports the Resource Conservation and Recovery Act (RCRA) program through the tracking of events and activities related to facilities that generate, transport, and treat, store, or dispose of hazardous waste. RCRAInfo allows RCRA program staff to track the notification, permit, compliance, and corrective action activities required under RCRA.

MAP FINDINGS

Map ID  
 Direction  
 Distance  
 Distance (ft.)Site

EDR ID Number  
 EPA ID Number

Database(s)

**SAM LEE AUTO REPAIR (Continued)**

**1000122152**

**HIST CORTESE:**

Region: CORTESE  
 Facility County Code: 37  
 Reg By: LTNKA  
 Reg Id: 9UT3033

**LUST:**

Region: STATE  
 Global Id: T0607301802  
 Latitude: 32.7499687  
 Longitude: -117.1700518  
 Case Type: LUST Cleanup Site  
 Status: Completed - Case Closed  
 Status Date: 05/14/2003  
 Lead Agency: SAN DIEGO COUNTY LOP  
 Case Worker: JS  
 Local Agency: SAN DIEGO COUNTY LOP  
 RB Case Number: 9UT3033  
 LOC Case Number: H12926-002  
 File Location: Local Agency  
 Potential Media Affect: Soil  
 Potential Contaminants of Concern: Gasoline  
 Site History: Not reported

[Click here to access the California GeoTracker records for this facility:](#)

**Contact:**

Global Id: T0607301802  
 Contact Type: Local Agency Caseworker  
 Contact Name: JON SENAHA  
 Organization Name: SAN DIEGO COUNTY LOP  
 Address: P.O. Box 129261  
 City: San Diego  
 Email: jon.senaha@sdcounty.ca.gov  
 Phone Number: Not reported

**Status History:**

Global Id: T0607301802  
 Status: Completed - Case Closed  
 Status Date: 05/14/2003

Global Id: T0607301802  
 Status: Open - Case Begin Date  
 Status Date: 12/28/1994

**Regulatory Activities:**

Global Id: T0607301802  
 Action Type: Other  
 Date: 12/28/1994  
 Action: Leak Began

Global Id: T0607301802  
 Action Type: Other  
 Date: 12/28/1994  
 Action: Leak Discovery



MAP FINDINGS

Map ID  
 Direction  
 Distance  
 Distance (ft.)Site

EDR ID Number  
 EPA ID Number

Database(s)

**SAM LEE AUTO REPAIR (Continued)**

**1000122152**

Global Id:	T0607301802
Action Type:	Other
Date:	12/28/1994
Action:	Leak Stopped
Global Id:	T0607301802
Action Type:	ENFORCEMENT
Date:	04/27/1995
Action:	Notice of Responsibility
Global Id:	T0607301802
Action Type:	Other
Date:	12/28/1994
Action:	Leak Reported

**LUST REG 9:**

Region:	9
Status:	Preliminary site assessment underway
Case Number:	9UT3033
Local Case:	H12926-002
Substance:	Gasoline
Qty Leaked:	0
Abate Method:	Not reported
Local Agency:	San Diego
How Found:	Tank Closure
How Stopped:	Close Tank
Source:	Tank
Cause:	Unknown
Lead Agency:	Local Agency
Case Type:	Other ground water affected
Date Found:	12/28/1994
Date Stopped:	12/28/1994
Confirm Date:	/ /
Submit Workplan:	Not reported
Prelim Assess:	02/21/1995
Desc Pollution:	Not reported
Remed Plan:	/ /
Remed Action:	Not reported
Began Monitor:	Not reported
Release Date:	12/28/1994
Enforce Date:	Not reported
Closed Date:	Not reported
Enforce Type:	Not reported
Pilot Program:	LOP
Basin Number:	908.22
GW Depth:	Not reported
Beneficial Use:	NBNOCB/E
NPDES Number:	Not reported
Priority:	2B
File Dispn:	File discarded, case closed
Interim Remedial Actions:	Yes
Cleanup and Abatement order Number:	Not reported
Waste Discharge Requirement Number:	Not reported

SLIC:

MAP FINDINGS

Map ID  
 Direction  
 Distance  
 Distance (ft.)Site

EDR ID Number  
 EPA ID Number

Database(s)

**SAM LEE AUTO REPAIR (Continued)**

**1000122152**

Region: STATE  
**Facility Status: Completed - Case Closed**  
 Status Date: 03/10/1995  
 Global Id: T0608167222  
 Lead Agency: SAN DIEGO COUNTY LOP  
 Lead Agency Case Number: H12926-001  
 Latitude: 32.750102  
 Longitude: -117.170005  
 Case Type: Cleanup Program Site  
 Case Worker: TVS  
 Local Agency: SAN DIEGO COUNTY LOP  
 RB Case Number: Not reported  
 File Location: Local Agency  
 Potential Media Affected: Not reported  
 Potential Contaminants of Concern: Not reported  
 Site History: Not reported

[Click here to access the California GeoTracker records for this facility:](#)

**HIST UST:**

Region: STATE  
 Facility ID: 00000013338  
 Facility Type: Gas Station  
 Other Type: Not reported  
 Contact Name: SAM LEE  
 Telephone: 6195746699  
 Owner Name: WESTERN SALT COMPANY  
 Owner Address: 702 W. WASHINGTON STREET  
 Owner City,St,Zip: SAN DIEGO, CA 92103  
 Total Tanks: 0004

Tank Num: 001  
 Container Num: WSG1  
 Year Installed: 1958  
 Tank Capacity: 00005000  
 Tank Used for: PRODUCT  
 Type of Fuel: UNLEADED  
 Container Construction Thickness: Not reported  
 Leak Detection: Stock Inventor

Tank Num: 002  
 Container Num: WSG2  
 Year Installed: 1958  
 Tank Capacity: 00005000  
 Tank Used for: PRODUCT  
 Type of Fuel: UNLEADED  
 Container Construction Thickness: Not reported  
 Leak Detection: Stock Inventor

Tank Num: 003  
 Container Num: WSG3  
 Year Installed: 1958  
 Tank Capacity: 00005000  
 Tank Used for: PRODUCT  
 Type of Fuel: REGULAR  
 Container Construction Thickness: Not reported  
 Leak Detection: Stock Inventor

MAP FINDINGS

Map ID  
 Direction  
 Distance  
 Distance (ft.)Site

EDR ID Number

Database(s) EPA ID Number

**SAM LEE AUTO REPAIR (Continued)**

**1000122152**

Tank Num: 004  
 Container Num: WS01  
 Year Installed: 1958  
 Tank Capacity: 00000280  
 Tank Used for: WASTE  
 Type of Fuel: WASTE OIL  
 Container Construction Thickness: Not reported  
 Leak Detection: Stock Inventor

**SWEEPS UST:**

Status: Active  
 Comp Number: 12926  
 Number: 9  
 Board Of Equalization: 44-022668  
 Referral Date: Not reported  
 Action Date: 06-26-92  
 Created Date: 02-29-88  
 Owner Tank Id: Not reported  
 SWRCB Tank Id: 37-000-012926-000001  
 Tank Status: A  
 Capacity: 5000  
 Active Date: Not reported  
 Tank Use: M.V. FUEL  
 STG: P  
 Content: REG UNLEADED  
 Number Of Tanks: 4

Status: Active  
 Comp Number: 12926  
 Number: 9  
 Board Of Equalization: 44-022668  
 Referral Date: Not reported  
 Action Date: 06-26-92  
 Created Date: 02-29-88  
 Owner Tank Id: Not reported  
 SWRCB Tank Id: 37-000-012926-000002  
 Tank Status: A  
 Capacity: 5000  
 Active Date: Not reported  
 Tank Use: M.V. FUEL  
 STG: P  
 Content: REG UNLEADED  
 Number Of Tanks: Not reported

Status: Active  
 Comp Number: 12926  
 Number: 9  
 Board Of Equalization: 44-022668  
 Referral Date: Not reported  
 Action Date: 06-26-92  
 Created Date: 02-29-88  
 Owner Tank Id: Not reported  
 SWRCB Tank Id: 37-000-012926-000003  
 Tank Status: A  
 Capacity: 5000  
 Active Date: Not reported  
 Tank Use: M.V. FUEL

MAP FINDINGS

Map ID  
 Direction  
 Distance  
 Distance (ft.)Site

EDR ID Number

Database(s) EPA ID Number

**SAM LEE AUTO REPAIR (Continued)**

**1000122152**

STG: P  
 Content: REG UNLEADED  
 Number Of Tanks: Not reported

Status: Active  
 Comp Number: 12926  
 Number: 9  
 Board Of Equalization: 44-022668  
 Referral Date: Not reported  
 Action Date: 06-26-92  
 Created Date: 02-29-88  
 Owner Tank Id: Not reported  
 SWRCB Tank Id: 37-000-012926-000004  
 Tank Status: A  
 Capacity: 280  
 Active Date: Not reported  
 Tank Use: PETROLEUM  
 STG: W  
 Content: Not reported  
 Number Of Tanks: Not reported

**SAN DIEGO CO. HMMMD:**

Facility Id: 112926  
 Business Type: Not reported  
 EPA Id Number: CAD050640101  
 APN: 444-413-05-00  
 Last HMMMD Inspection: 02/03/2000  
 Permit Status: INAC  
 Permit Expiration: Not reported  
 Facility Owner: MA TINH  
 Facility Address: 724 W WASHINGTON ST  
 Facility City: SAN DIEGO  
 Facility State: CA  
 Facility Zip: 92103-1938  
 UST Owner: WESTERN SALT CO  
 Handle Regulated Hazmat: Not reported  
 Own Or Operate UST: Not reported  
 Subject To APSA: Not reported  
 Generate Haz Waste: Y  
 Treat Haz Waste: Not reported  
 Generate Medical Waste: Not reported

**UST:**

UST Name: UNDERGROUND TANK 112926 T001  
 Last Update: 2012-11-02 14:17:38  
 Permit Number: 112926  
 Tank Type: SINGLE WALL  
 Additional Id: WSG1 UNLEADED  
 Capacity Gallons: 5000  
 UST Contents: REGULAR UNLEADED  
 Other Content Info: REGULAR UNLEADED  
 Reg Status: REMOVED  
 Remove Close Date: 1994-12-27 00:00:00  
 Year Installed: 1958-01-01 00:00:00  
 Pipe Type: Not reported  
 Delivery System: Not reported  
 Monitor Code: 05

MAP FINDINGS

Map ID  
 Direction  
 Distance  
 Distance (ft.)Site

EDR ID Number

Database(s) EPA ID Number

**SAM LEE AUTO REPAIR (Continued)**

**1000122152**

UST Monitor Method: SW TANK DW PIPE W/ POS SHUTOFF-ALARM ON LLD W/ SIRS:SIR ANALY  
 MONTHLY, TANK TEST BIENNIALY, PIPE TEST ANN 0.1 G/HR OR MO 0.2 G/HR

UST Name: UNDERGROUND TANK 112926 T002  
 Last Update: 2012-11-02 14:17:38  
 Permit Number: 112926  
 Tank Type: SINGLE WALL  
 Additional Id: WSG2 UNLEADED  
 Capacity Gallons: 5000  
 UST Contents: REGULAR UNLEADED  
 Other Content Info: REGULAR UNLEADED  
 Reg Status: REMOVED  
 Remove Close Date: 1994-12-27 00:00:00  
 Year Installed: 1958-01-01 00:00:00  
 Pipe Type: Not reported  
 Delivery System: Not reported  
 Monitor Code: 05

UST Monitor Method: SW TANK DW PIPE W/ POS SHUTOFF-ALARM ON LLD W/ SIRS:SIR ANALY  
 MONTHLY, TANK TEST BIENNIALY, PIPE TEST ANN 0.1 G/HR OR MO 0.2 G/HR

UST Name: UNDERGROUND TANK 112926 T003  
 Last Update: 2012-11-02 14:17:38  
 Permit Number: 112926  
 Tank Type: SINGLE WALL  
 Additional Id: WSG3 UNLEADED  
 Capacity Gallons: 5000  
 UST Contents: REGULAR UNLEADED  
 Other Content Info: REGULAR UNLEADED  
 Reg Status: REMOVED  
 Remove Close Date: 1994-12-28 00:00:00  
 Year Installed: 1958-01-01 00:00:00  
 Pipe Type: Not reported  
 Delivery System: Not reported  
 Monitor Code: 05

UST Monitor Method: SW TANK DW PIPE W/ POS SHUTOFF-ALARM ON LLD W/ SIRS:SIR ANALY  
 MONTHLY, TANK TEST BIENNIALY, PIPE TEST ANN 0.1 G/HR OR MO 0.2 G/HR

UST Name: UNDERGROUND TANK 112926 T004  
 Last Update: 2012-11-02 14:17:38  
 Permit Number: 112926  
 Tank Type: SINGLE WALL  
 Additional Id: WS01 WASTE OIL  
 Capacity Gallons: 280  
 UST Contents: Not reported  
 Other Content Info: WASTE OIL  
 Reg Status: REMOVED  
 Remove Close Date: 1994-12-27 00:00:00  
 Year Installed: 1958-01-01 00:00:00  
 Pipe Type: Not reported  
 Delivery System: Not reported  
 Monitor Code: 07

UST Monitor Method: SW TANK SW PRESSURE PIPE W/RESTRICTIVE LLD W/DAILY RECONCILIATION OR  
 WEEKLY GAUGING: TANK AND PIPE TEST ANNUALLY

UST Name: UNDERGROUND TANK 112926 T005  
 Last Update: 2012-11-02 14:17:38  
 Permit Number: 112926

MAP FINDINGS

Map ID  
 Direction  
 Distance  
 Distance (ft.)Site

EDR ID Number

Database(s) EPA ID Number

**SAM LEE AUTO REPAIR (Continued)**

**1000122152**

Tank Type: UNKNOWN  
 Additional Id: AT4668  
 Capacity Gallons: 150  
 UST Contents: Not reported  
 Other Content Info: OTHER - SPECIFY  
 Reg Status: REMOVED  
 Remove Close Date: Not reported  
 Year Installed: Not reported  
 Pipe Type: Not reported  
 Delivery System: Not reported  
 Monitor Code: 90  
 UST Monitor Method: NO MONITORING ALTERNATIVE SELECTED. VERIFY AND ENTER MONITORING ALTERNATIVE DURING INSPECTION.

HAZNET:

envid: 1000122152  
 Year: 1994  
 GEPAID: CAD050640101  
 Contact: TINH MA  
 Telephone: 0000000000  
 Mailing Name: Not reported  
 Mailing Address: 724 W WASHINGTON ST  
 Mailing City,St,Zip: SAN DIEGO, CA 921031938  
 Gen County: Not reported  
 TSD EPA ID: CAT080013352  
 TSD County: Not reported  
 Waste Category: Unspecified aqueous solution  
 Disposal Method: Recycler  
 Tons: 3.1275  
 Facility County: San Diego

SAN DIEGO CO. SAM:

Case Number: H12926-001  
 Agency: DEH Site Assessment & Mitigation  
**Funding: Non Billable**  
 Facility Type: Failed Integrity Test  
 Facility Status: Closed Case  
 Date: 3/10/1995  
 Date Began: 12/10/1987

Case Number: H12926-002  
 Agency: DEH Site Assessment & Mitigation  
**Funding: LOP - Federal Fund**  
 Facility Type: Soils Only  
 Facility Status: Closed Case  
 Date: 5/14/2003  
 Date Began: 12/28/1994

MAP FINDINGS

Map ID  
 Direction  
 Distance  
 Distance (ft.)Site

EDR ID Number  
 EPA ID Number

Database(s)

123 AT&T COMMUNICATIONS INC  
 3940 07TH AV  
 SAN DIEGO, CA 92103

CA HIST CORTESE  
 CA LUST  
 CA San Diego Co. HMMD  
 CA SAN DIEGO CO. SAM

S104749843  
 N/A

HIST CORTESE:

Region: CORTESE  
 Facility County Code: 37  
 Reg By: LTNKA  
 Reg Id: 9UT2882

LUST:

Region: STATE  
 Global Id: T0607301644  
 Latitude: 32.749032  
 Longitude: -117.158562  
 Case Type: LUST Cleanup Site  
 Status: Completed - Case Closed  
 Status Date: 08/21/1989  
 Lead Agency: SAN DIEGO COUNTY LOP  
 Case Worker: Not reported  
 Local Agency: Not reported  
 RB Case Number: 9UT2882  
 LOC Case Number: H21383-001  
 File Location: Local Agency  
 Potential Media Affect: Soil  
 Potential Contaminants of Concern: Diesel  
 Site History: Not reported

[Click here to access the California GeoTracker records for this facility:](#)

Status History:

Global Id: T0607301644  
 Status: Open - Case Begin Date  
 Status Date: 05/31/1989

Global Id: T0607301644  
 Status: Completed - Case Closed  
 Status Date: 08/21/1989

Regulatory Activities:

Global Id: T0607301644  
 Action Type: Other  
 Date: 05/31/1989  
 Action: Leak Began

Global Id: T0607301644  
 Action Type: Other  
 Date: 05/31/1989  
 Action: Leak Discovery

Global Id: T0607301644  
 Action Type: Other  
 Date: 05/31/1989  
 Action: Leak Stopped

Global Id: T0607301644  
 Action Type: Other  
 Date: 05/31/1989

MAP FINDINGS

Map ID  
 Direction  
 Distance  
 Distance (ft.)Site

EDR ID Number  
 EPA ID Number

Database(s)

AT&T COMMUNICATIONS INC (Continued)

S104749843

Action: Leak Reported

SAN DIEGO CO. HMMD:

Facility Id: 121383  
 Business Type: 6HK03  
 EPA Id Number: Not reported  
 APN: 452-093-01-00  
 Last HMMD Inspection: 03/31/1989  
 Permit Status: INAC  
 Permit Expiration: 03/31/1989  
 Facility Owner: AT&T COMMUNICATIONS INC  
 Facility Address: 650 ROBINSON AV #183  
 Facility City: SAN DIEGO  
 Facility State: CA  
 Facility Zip: 92103-4326  
 UST Owner: AT&T COMMUNICATIONS INC  
 Handle Regulated Hazmat: Not reported  
 Own Or Operate UST: Not reported  
 Subject To APSA: Not reported  
 Generate Haz Waste: Not reported  
 Treat Haz Waste: Not reported  
 Generate Medical Waste: Not reported

UST:

UST Name: UNDERGROUND TANK 121383 T001  
 Last Update: 2012-11-02 14:17:38  
 Permit Number: 121383  
 Tank Type: SINGLE WALL  
 Additional Id: B56K711  
 Capacity Gallons: 3000  
 UST Contents: DIESEL  
 Other Content Info: DIESEL  
 Reg Status: REMOVED  
 Remove Close Date: 1989-10-02 00:00:00  
 Year Installed: 1970-01-01 00:00:00  
 Pipe Type: Not reported  
 Delivery System: Not reported  
 Monitor Code: 07  
 UST Monitor Method: SW TANK SW PRESSURE PIPE W/RESTRICTIVE LLD W/DAILY RECONCILIATION OR WEEKLY GAUGING: TANK AND PIPE TEST ANNUALLY

SAN DIEGO CO. SAM:

Case Number: H21383-001  
 Agency: DEH Site Assessment & Mitigation  
**Funding: LOP - State Fund**  
 Facility Type: Soils Only  
 Facility Status: Closed Case  
 Date: 8/21/1989  
 Date Began: 5/31/1989



MAP FINDINGS

Map ID  
 Direction  
 Distance  
 Distance (ft.)Site

EDR ID Number

Database(s) EPA ID Number

**124 GRANT K8 SCHOOL PHASE 1  
 1425 WASHINGTON PLACE  
 SAN DIEGO, CA 92103**

**CA SWF/LF S112954916  
 CA NPDES N/A  
 CA HAZNET**

SWF/LF (SWIS):

Region: STATE  
 Facility ID: 37-CR-0126  
 Lat/Long: 32.7485399 / -117.17637  
 Owner Name: San Diego Unified School District  
 Owner Telephone: 8585735731  
 Owner Address: Not reported  
 Owner Address2: 4860 Ruffner St. Annex # 11  
 Owner City,St,Zip: San Diego, CA 92111  
 Operational Status: Closed  
 Operator: Not reported  
 Operator Phone: Not reported  
 Operator Address: Not reported  
 Operator Address2: Not reported  
 Operator City,St,Zip: Not reported  
 Permit Date: Not reported  
 Permit Status: Not reported  
 Permitted Acreage: Not reported  
 Activity: Solid Waste Disposal Site  
 Regulation Status: Unpermitted  
 Landuse Name: Not reported  
 GIS Source: Map  
 Category: Disposal  
 Unit Number: 01  
 Inspection Frequency: Semiannual  
 Accepted Waste: Not reported  
 Closure Date: Not reported  
 Closure Type: Not reported  
 Disposal Acreage: Not reported  
 SWIS Num: 37-CR-0126  
 Waste Discharge Requirement Num: Not reported  
 Program Type: Not reported  
 Permitted Throughput with Units: Not reported  
 Actual Throughput with Units: Not reported  
 Permitted Capacity with Units: Not reported  
 Remaining Capacity: Not reported  
 Remaining Capacity with Units: Not reported  
 Lat/Long: 32.7485399 / -117.17637

NPDES:

Npdes Number: CAS000002  
 Facility Status: Active  
 Agency Id: 0  
 Region: 9  
 Regulatory Measure Id: 450313  
 Order No: 2009-0009-DWQ  
 Regulatory Measure Type: Enrollee  
 Place Id: Not reported  
 WDID: 9 37C372544  
 Program Type: Construction  
 Adoption Date Of Regulatory Measure: Not reported  
 Effective Date Of Regulatory Measure: 03/30/2015  
 Expiration Date Of Regulatory Measure: Not reported  
 Termination Date Of Regulatory Measure: Not reported  
 Discharge Name: San Diego Unified School District

MAP FINDINGS

Map ID  
 Direction  
 Distance  
 Distance (ft.)Site

EDR ID Number  
 EPA ID Number

Database(s)

**GRANT K8 SCHOOL PHASE 1 (Continued)**

**S112954916**

Discharge Address:	4860 Ruffner Street
Discharge City:	San Diego
Discharge State:	California
Discharge Zip:	92111
RECEIVED DATE:	Not reported
PROCESSED DATE:	Not reported
STATUS CODE NAME:	Not reported
STATUS DATE:	Not reported
PLACE SIZE:	Not reported
PLACE SIZE UNIT:	Not reported
FACILITY CONTACT NAME:	Not reported
FACILITY CONTACT TITLE:	Not reported
FACILITY CONTACT PHONE:	Not reported
FACILITY CONTACT PHONE EXT:	Not reported
FACILITY CONTACT EMAIL:	Not reported
OPERATOR NAME:	Not reported
OPERATOR ADDRESS:	Not reported
OPERATOR CITY:	Not reported
OPERATOR STATE:	Not reported
OPERATOR ZIP:	Not reported
OPERATOR CONTACT NAME:	Not reported
OPERATOR CONTACT TITLE:	Not reported
OPERATOR CONTACT PHONE:	Not reported
OPERATOR CONTACT PHONE EXT:	Not reported
OPERATOR CONTACT EMAIL:	Not reported
OPERATOR TYPE:	Not reported
DEVELOPER NAME:	Not reported
DEVELOPER ADDRESS:	Not reported
DEVELOPER CITY:	Not reported
DEVELOPER STATE:	Not reported
DEVELOPER ZIP:	Not reported
DEVELOPER CONTACT NAME:	Not reported
DEVELOPER CONTACT TITLE:	Not reported
CONSTYPE LINEAR UTILITY IND:	Not reported
EMERGENCY PHONE NO:	Not reported
EMERGENCY PHONE EXT:	Not reported
CONSTYPE ABOVE GROUND IND:	Not reported
CONSTYPE BELOW GROUND IND:	Not reported
CONSTYPE CABLE LINE IND:	Not reported
CONSTYPE COMM LINE IND:	Not reported
CONSTYPE COMMERTIAL IND:	Not reported
CONSTYPE ELECTRICAL LINE IND:	Not reported
CONSTYPE GAS LINE IND:	Not reported
CONSTYPE INDUSTRIAL IND:	Not reported
CONSTYPE OTHER DESRIPTION:	Not reported
CONSTYPE OTHER IND:	Not reported
CONSTYPE RECONS IND:	Not reported
CONSTYPE RESIDENTIAL IND:	Not reported
CONSTYPE TRANSPORT IND:	Not reported
CONSTYPE UTILITY DESCRIPTION:	Not reported
CONSTYPE UTILITY IND:	Not reported
CONSTYPE WATER SEWER IND:	Not reported
DIR DISCHARGE USWATER IND:	Not reported
RECEIVING WATER NAME:	Not reported
CERTIFIER NAME:	Not reported
CERTIFIER TITLE:	Not reported
CERTIFICATION DATE:	Not reported

MAP FINDINGS

Map ID  
 Direction  
 Distance  
 Distance (ft.)Site

EDR ID Number

Database(s) EPA ID Number

**GRANT K8 SCHOOL PHASE 1 (Continued)**

**S112954916**

PRIMARY SIC:	Not reported
SECONDARY SIC:	Not reported
TERTIARY SIC:	Not reported
Npdes Number:	Not reported
Facility Status:	Not reported
Agency Id:	Not reported
Region:	9
Regulatory Measure Id:	450313
Order No:	Not reported
Regulatory Measure Type:	Construction
Place Id:	Not reported
WDID:	9 37C372544
Program Type:	Not reported
Adoption Date Of Regulatory Measure:	Not reported
Effective Date Of Regulatory Measure:	Not reported
Expiration Date Of Regulatory Measure:	Not reported
Termination Date Of Regulatory Measure:	Not reported
Discharge Name:	Not reported
Discharge Address:	Not reported
Discharge City:	Not reported
Discharge State:	Not reported
Discharge Zip:	Not reported
RECEIVED DATE:	03/16/2015
PROCESSED DATE:	03/30/2015
STATUS CODE NAME:	Active
STATUS DATE:	03/30/2015
PLACE SIZE:	7.13
PLACE SIZE UNIT:	Acres
FACILITY CONTACT NAME:	Gary Stanford
FACILITY CONTACT TITLE:	Director Project Management
FACILITY CONTACT PHONE:	585-637-6280
FACILITY CONTACT PHONE EXT:	Not reported
FACILITY CONTACT EMAIL:	gstanford1@sandi.net
OPERATOR NAME:	San Diego Unified School District
OPERATOR ADDRESS:	4860 Ruffner Street
OPERATOR CITY:	San Diego
OPERATOR STATE:	California
OPERATOR ZIP:	92111
OPERATOR CONTACT NAME:	Gary Stanford
OPERATOR CONTACT TITLE:	Director Project Management
OPERATOR CONTACT PHONE:	585-637-6280
OPERATOR CONTACT PHONE EXT:	Not reported
OPERATOR CONTACT EMAIL:	gstanford1@sandi.net
OPERATOR TYPE:	Special District
DEVELOPER NAME:	San Diego Unified School District
DEVELOPER ADDRESS:	4860 Ruffner Street
DEVELOPER CITY:	San Diego
DEVELOPER STATE:	California
DEVELOPER ZIP:	92111
DEVELOPER CONTACT NAME:	Gary Stanford
DEVELOPER CONTACT TITLE:	Director Project Management
CONSTYPE LINEAR UTILITY IND:	N
EMERGENCY PHONE NO:	Not reported
EMERGENCY PHONE EXT:	Not reported
CONSTYPE ABOVE GROUND IND:	N
CONSTYPE BELOW GROUND IND:	N

MAP FINDINGS

Map ID  
 Direction  
 Distance  
 Distance (ft.)Site

EDR ID Number  
 EPA ID Number

Database(s)

**GRANT K8 SCHOOL PHASE 1 (Continued)**

**S112954916**

CONSTYPE CABLE LINE IND:	N
CONSTYPE COMM LINE IND:	N
CONSTYPE COMMERCIAL IND:	N
CONSTYPE ELECTRICAL LINE IND:	N
CONSTYPE GAS LINE IND:	N
CONSTYPE INDUSTRIAL IND:	N
CONSTYPE OTHER DESCRIPTION:	Educational
CONSTYPE OTHER IND:	Y
CONSTYPE RECONS IND:	N
CONSTYPE RESIDENTIAL IND:	N
CONSTYPE TRANSPORT IND:	N
CONSTYPE UTILITY DESCRIPTION:	Not reported
CONSTYPE UTILITY IND:	N
CONSTYPE WATER SEWER IND:	N
DIR DISCHARGE USWATER IND:	N
RECEIVING WATER NAME:	Not reported
CERTIFIER NAME:	Gary Stanford
CERTIFIER TITLE:	Director of Project Mgt.
CERTIFICATION DATE:	16-MAR-15
PRIMARY SIC:	Not reported
SECONDARY SIC:	Not reported
TERTIARY SIC:	Not reported

**HAZNET:**

envid:	S112954916
Year:	2006
GEPID:	CAC002605940
Contact:	JOE KINKEAD/ASBESTOS INSPECTOR
Telephone:	8586277255
Mailing Name:	Not reported
Mailing Address:	4860 RUFFNER ST
Mailing City,St,Zip:	SAN DIEGO, CA 92111
Gen County:	Not reported
TSD EPA ID:	AZC950823111
TSD County:	Not reported
Waste Category:	Asbestos containing waste
Disposal Method:	Disposal, Land Fill
Tons:	0.33
Facility County:	San Diego

125

**3927 1ST AVE  
 SAN DIEGO, CA 92103**

**CA Notify 65 S100178151  
 N/A**

**NOTIFY 65:**

Date Reported:	Not reported
Staff Initials:	Not reported
Board File Number:	Not reported
Facility Type:	Not reported
Discharge Date:	Not reported
Incident Description:	92103-3015

MAP FINDINGS

Map ID Direction Distance Distance (ft.)Site Database(s) EPA ID Number EDR ID Number

126 PACIFICA COMPANIES  
4350 PACIFIC HIGHWAY  
SAN DIEGO, CA 92110

CA HIST CORTESE  
CA LUST  
CA SLIC  
CA ENVIROSTOR S102429281  
N/A

HIST CORTESE:

Region: CORTESE  
Facility County Code: 37  
Reg By: LTNKA  
Reg Id: 9UT201

LUST REG 9:

Region: 9  
Status: Case Closed  
Case Number: 9UT201  
Local Case: H28826-001  
Substance: Gasoline  
Qty Leaked: 0  
Abate Method: Not reported  
Local Agency: San Diego  
How Found: Other Means  
How Stopped: Not reported  
Source: Unknown  
Cause: Unknown  
Lead Agency: Local Agency  
Case Type: Other ground water affected  
Date Found: 05/02/1986  
Date Stopped: 05/07/1986  
Confirm Date: 05/07/1986  
Submit Workplan: Not reported  
Prelim Assess: / /  
Desc Pollution: Not reported  
Remed Plan: 11/04/1986  
Remed Action: 1/1/80  
Began Monitor: Not reported  
Release Date: 05/07/1986  
Enforce Date: Not reported  
Closed Date: 11/12/91  
Enforce Type: Not reported  
Pilot Program: LOP  
Basin Number: 908.21  
GW Depth: 7 FT  
Beneficial Use: No Beneficial groundwater use  
NPDES Number: Not reported  
Priority: Low priority. Priority ranking can change over time.  
File Dispn: File discarded, case closed  
Interim Remedial Actions: Yes  
Cleanup and Abatement order Number: Not reported  
Waste Discharge Requirement Number: Not reported

SLIC:

Region: STATE  
**Facility Status: Completed - Case Closed**  
Status Date: 05/31/2012  
Global Id: T06019769955  
Lead Agency: SAN DIEGO COUNTY LOP  
Lead Agency Case Number: H28826-003  
Latitude: 32.7481569806026

MAP FINDINGS

Map ID  
 Direction  
 Distance  
 Distance (ft.)Site

EDR ID Number  
 EPA ID Number

Database(s)

**PACIFICA COMPANIES (Continued)**

**S102429281**

Longitude: -117.199144363403  
 Case Type: Cleanup Program Site  
 Case Worker: KK  
 Local Agency: SAN DIEGO COUNTY LOP  
 RB Case Number: 9UT201  
 File Location: Local Agency  
 Potential Media Affected: Soil Vapor  
 Potential Contaminants of Concern: Gasoline  
 Site History:

The site consists of approximately 1.92 acres in the shape of a wedge located between Sports Arena Boulevard and Pacific Highway, approximately 500 feet northwest of their intersection. Pacifica Companies (now Pacific Groves LTD), entered the Department of Environmental Health (DEH), Voluntary Assistance Program (VAP) in January 2004 in anticipation of site redevelopment activities in areas where soil and groundwater impacts associated with underground storage tank (UST) cases H28826-001 and H28826-002 were known to exist. The VAP application indicated that the property owner intended to conduct a vapor risk evaluation and excavation of hydrocarbon-impacted soil at the site to alleviate any potential vapor risks. The majority of assessment activities related to VAP case H28826-003 were conducted under previous UST cases H28826-001 and H28826-002, which were closed in November 1991 and February 2007, respectively. The primary focus of this VAP case, H28826-003, was to evaluate vapor risk for the site, which had not been conducted in accordance with the Site Assessment and Mitigation Manual under the previous UST cases. Historically, the site was reportedly occupied by two large warehouse/storage facilities and one 550 gallon gasoline UST until the late 1980s. Prior to redevelopment to the existing configuration, the site was utilized as a Park-N-Ride facility with a single story garage. Currently the site is developed as a self storage center with three slab on grade structures and associated parking. Hydrocarbon-impacts observed at the subject site were primarily related to the property to the north, located at 4370 Pacific Highway, identified as unauthorized release case H28656-001. Hydrocarbon impacts, including liquid-phase hydrocarbons (LPH), migrated south impacting the subject site and were subsequently mitigated through excavation and groundwater pump and treat activities. These remedial activities significantly reduced hydrocarbon concentrations based on subsequent investigations, however soil vapor sampling indicated the presence of hydrocarbon impacts beneath the human occupied (office) portion of the existing storage facility. The detection of soil vapor impacts from soil vapor probes installed and sampled in 2005 and several insufficient vapor risk evaluations prompted DEH to request additional vapor risk evaluation be conducted. DEH staff ultimately completed the vapor risk evaluation utilizing default input values with the exception of the appropriate slab attenuation factor of 0.01. Taking a simple average of the most recent (2005) vapor risk data for benzene and ethylbenzene, collected from appropriate locations beneath or in close proximity to the existing human occupied portion of the building, the cumulative risk was calculated to be  $7.73 \times 10^{-7}$ , which is less than the  $1 \times 10^{-6}$  SAM risk threshold. The consultant concluded that the current site use as slab on grade commercial is protective of human health. It is the consultants opinion that no further action is necessary at the site. Based on the provided data, the County of San Diego, Department of Environmental Health agrees with this conclusion.

MAP FINDINGS

Map ID  
 Direction  
 Distance  
 Distance (ft.)Site

EDR ID Number  
 EPA ID Number

Database(s)

**PACIFICA COMPANIES (Continued)**

**S102429281**

[Click here to access the California GeoTracker records for this facility:](#)

**ENVIROSTOR:**

Facility ID: 37000022  
 Status: Refer: 1248 Local Agency  
 Status Date: 01/27/2004  
 Site Code: Not reported  
 Site Type: Evaluation  
 Site Type Detailed: Evaluation  
 Acres: Not reported  
 NPL: NO  
 Regulatory Agencies: NONE SPECIFIED  
 Lead Agency: NONE SPECIFIED  
 Program Manager: Not reported  
 Supervisor: Referred - Not Assigned  
 Division Branch: Cleanup Cypress  
 Assembly: 78  
 Senate: 39  
 Special Program: Not reported  
 Restricted Use: NO  
 Site Mgmt Req: NONE SPECIFIED  
 Funding: Not Applicable  
 Latitude: 32.74876  
 Longitude: -117.2000  
 APN: NONE SPECIFIED  
 Past Use: NONE SPECIFIED  
 Potential COC: NONE SPECIFIED  
 Confirmed COC: NONE SPECIFIED  
 Potential Description: NONE SPECIFIED  
 Alias Name: 37000022  
 Alias Type: Envirostor ID Number

**Completed Info:**

Completed Area Name: Not reported  
 Completed Sub Area Name: Not reported  
 Completed Document Type: Not reported  
 Completed Date: Not reported  
 Comments: Not reported

Future Area Name: Not reported  
 Future Sub Area Name: Not reported  
 Future Document Type: Not reported  
 Future Due Date: Not reported  
 Schedule Area Name: Not reported  
 Schedule Sub Area Name: Not reported  
 Schedule Document Type: Not reported  
 Schedule Due Date: Not reported  
 Schedule Revised Date: Not reported

MAP FINDINGS

Map ID  
 Direction  
 Distance  
 Distance (ft.)Site  
 Database(s)  
 EPA ID Number  
 EDR ID Number

127 **600 BUSH ST  
 SAN DIEGO, CA 92103** CA Notify 65 S100178368  
 N/A

NOTIFY 65:  
 Date Reported: Not reported  
 Staff Initials: Not reported  
 Board File Number: Not reported  
 Facility Type: Not reported  
 Discharge Date: Not reported  
 Incident Description: 92103-2910

128 **CANYON WEST OF HWY 163 & SOUTH  
 OF ROBINSON  
 SAN DIEGO, CA** CA Notify 65 S100178022  
 N/A

NOTIFY 65:  
 Date Reported: Not reported  
 Staff Initials: Not reported  
 Board File Number: Not reported  
 Facility Type: Not reported  
 Discharge Date: Not reported  
 Incident Description: Not reported

129 **SAN DIEGO GUN TOWER #4  
 SAN DIEGO, CA** CA ENVIROSTOR S107737238  
 N/A

ENVIROSTOR:  
 Facility ID: 80000455  
 Status: Inactive - Needs Evaluation  
 Status Date: 07/01/2005  
 Site Code: Not reported  
 Site Type: Military Evaluation  
 Site Type Detailed: FUDS  
 Acres: Not reported  
 NPL: NO  
 Regulatory Agencies: SMBRP  
 Lead Agency: SMBRP  
 Program Manager: Not reported  
 Supervisor: Douglas Bautista  
 Division Branch: Cleanup Cypress  
 Assembly: 78  
 Senate: 39  
 Special Program: Not reported  
 Restricted Use: NO  
 Site Mgmt Req: NONE SPECIFIED  
 Funding: DERA  
 Latitude: 32.74583  
 Longitude: -117.2  
 APN: NONE SPECIFIED  
 Past Use: NONE SPECIFIED  
 Potential COC: NONE SPECIFIED  
 Confirmed COC: NONE SPECIFIED  
 Potential Description: NONE SPECIFIED  
 Alias Name: CA99799F560400  
 Alias Type: Federal Facility ID  
 Alias Name: J09CA0602



MAP FINDINGS

Map ID  
 Direction  
 Distance  
 Distance (ft.)Site

EDR ID Number  
 Database(s) EPA ID Number

**SAN DIEGO GUN TOWER #4 (Continued)**

**S107737238**

Alias Type: INPR  
 Alias Name: 80000455  
 Alias Type: Envirostor ID Number

Completed Info:  
 Completed Area Name: Not reported  
 Completed Sub Area Name: Not reported  
 Completed Document Type: Not reported  
 Completed Date: Not reported  
 Comments: Not reported

Future Area Name: Not reported  
 Future Sub Area Name: Not reported  
 Future Document Type: Not reported  
 Future Due Date: Not reported  
 Schedule Area Name: Not reported  
 Schedule Sub Area Name: Not reported  
 Schedule Document Type: Not reported  
 Schedule Due Date: Not reported  
 Schedule Revised Date: Not reported

130

**OLD TOWN TROLLEY  
 2105-2115 KURTZ ST  
 SAN DIEGO, CA 92110**

**CA ENVIROSTOR S111120547  
 N/A**

ENVIROSTOR:  
 Facility ID: 60001518  
 Status: Refer: RWQCB  
 Status Date: 03/06/2013  
 Site Code: 401592  
 Site Type: Evaluation  
 Site Type Detailed: Evaluation  
 Acres: 0  
 NPL: NO  
 Regulatory Agencies: SMBRP  
 Lead Agency: SMBRP  
 Program Manager: H. Alan Hsu  
 Supervisor: Manny Alonzo  
 Division Branch: Cleanup Cypress  
 Assembly: 76  
 Senate: 39  
 Special Program: EPA - PASI  
 Restricted Use: NO  
 Site Mgmt Req: NONE SPECIFIED  
 Funding: EPA Grant  
 Latitude: 32.74446  
 Longitude: -117.1905  
 APN: NONE SPECIFIED  
 Past Use: NONE SPECIFIED  
 Potential COC: NONE SPECIFIED  
 Confirmed COC: NONE SPECIFIED  
 Potential Description: NONE SPECIFIED  
 Alias Name: T0608155101  
 Alias Type: GeoTracker Global ID  
 Alias Name: T0608167536  
 Alias Type: GeoTracker Global ID  
 Alias Name: 401592  
 Alias Type: Project Code (Site Code)

MAP FINDINGS

Map ID  
 Direction  
 Distance  
 Distance (ft.)Site

EDR ID Number  
 EPA ID Number

Database(s)

**OLD TOWN TROLLEY (Continued)**

**S111120547**

Alias Name: 60001518  
 Alias Type: Envirostor ID Number  
 Completed Info:  
 Completed Area Name: PROJECT WIDE  
 Completed Sub Area Name: Not reported  
 Completed Document Type: PA/SI Site Screening  
 Completed Date: 10/17/2012  
 Comments: Not reported  
 Future Area Name: Not reported  
 Future Sub Area Name: Not reported  
 Future Document Type: Not reported  
 Future Due Date: Not reported  
 Schedule Area Name: Not reported  
 Schedule Sub Area Name: Not reported  
 Schedule Document Type: Not reported  
 Schedule Due Date: Not reported  
 Schedule Revised Date: Not reported

130

**PACIFIC SERVICES CO  
 4085 PACIFIC HWY  
 SAN DIEGO, CA 92110**

**RCRA-SQG 1000250154  
 FINDS CAD981579303  
 CA SLIC  
 CA DRYCLEANERS  
 CA HAZNET  
 CA EMI  
 CA ENVIROSTOR  
 CA SAN DIEGO CO. SAM**

RCRA-SQG:  
 Date form received by agency: 09/01/1996  
 Facility name: PACIFIC SERVICES CO  
 Facility address: 4085 PACIFIC HWY  
 SAN DIEGO, CA 92110  
 EPA ID: CAD981579303  
 Contact: Not reported  
 Contact address: Not reported  
 Not reported  
 Contact country: US  
 Contact telephone: Not reported  
 Contact email: Not reported  
 EPA Region: 09  
 Classification: Small Small Quantity Generator  
 Description: Handler: generates more than 100 and less than 1000 kg of hazardous waste during any calendar month and accumulates less than 6000 kg of hazardous waste at any time; or generates 100 kg or less of hazardous waste during any calendar month, and accumulates more than 1000 kg of hazardous waste at any time

Owner/Operator Summary:  
 Owner/operator name: THOMPSON V  
 Owner/operator address: NOT REQUIRED  
 NOT REQUIRED, ME 99999  
 Owner/operator country: Not reported  
 Owner/operator telephone: (415) 555-1212  
 Legal status: Private  
 Owner/Operator Type: Owner  
 Owner/Op start date: Not reported

MAP FINDINGS

Map ID  
 Direction  
 Distance  
 Distance (ft.)Site

EDR ID Number  
 EPA ID Number

Database(s)

**PACIFIC SERVICES CO (Continued)**

**1000250154**

Owner/Op end date: Not reported  
 Owner/operator name: NOT REQUIRED  
 Owner/operator address: NOT REQUIRED  
 NOT REQUIRED, ME 99999  
 Owner/operator country: Not reported  
 Owner/operator telephone: (415) 555-1212  
 Legal status: Private  
 Owner/Operator Type: Operator  
 Owner/Op start date: Not reported  
 Owner/Op end date: Not reported

Handler Activities Summary:

U.S. importer of hazardous waste: No  
 Mixed waste (haz. and radioactive): No  
 Recycler of hazardous waste: No  
 Transporter of hazardous waste: No  
 Treater, storer or disposer of HW: No  
 Underground injection activity: No  
 On-site burner exemption: No  
 Furnace exemption: No  
 Used oil fuel burner: No  
 Used oil processor: No  
 User oil refiner: No  
 Used oil fuel marketer to burner: No  
 Used oil Specification marketer: No  
 Used oil transfer facility: No  
 Used oil transporter: No

Historical Generators:

Date form received by agency: 11/18/1986  
 Site name: PACIFIC SERVICES CO  
 Classification: Large Quantity Generator

Violation Status: No violations found

FINDS:

Registry ID: 110013822587

Environmental Interest/Information System

RCRAInfo is a national information system that supports the Resource Conservation and Recovery Act (RCRA) program through the tracking of events and activities related to facilities that generate, transport, and treat, store, or dispose of hazardous waste. RCRAInfo allows RCRA program staff to track the notification, permit, compliance, and corrective action activities required under RCRA.

SLIC:

Region: STATE  
**Facility Status: Open - Inactive**  
 Status Date: 03/29/2011  
 Global Id: T0608167536  
 Lead Agency: SAN DIEGO RWQCB (REGION 9)  
 Lead Agency Case Number: H00685-001

MAP FINDINGS

Map ID  
 Direction  
 Distance  
 Distance (ft.)Site

EDR ID Number

Database(s) EPA ID Number

**PACIFIC SERVICES CO (Continued)**

**1000250154**

Latitude: 32.7441775033589  
 Longitude: -117.191172838211  
 Case Type: Cleanup Program Site  
 Case Worker: SAM  
 Local Agency: Not reported  
 RB Case Number: Not reported  
 File Location: Local Agency  
 Potential Media Affected: Other Groundwater (uses other than drinking water)  
 Potential Contaminants of Concern: Other Chlorinated Hydrocarbons, Tetrachloroethylene (PCE)  
 Site History: Transferred to the Regional Board 4/27/2011. No Funding or staff available to work on this case.

[Click here to access the California GeoTracker records for this facility:](#)

**DRYCLEANERS:**

EPA Id: CAD981579303  
 NAICS Code: 81232  
 NAICS Description: Drycleaning and Laundry Services (except Coin-Operated)  
 SIC Code: 7211  
 SIC Description: Power Laundries, Family and Commercial  
 Create Date: 04/10/1987  
 Facility Active: No  
 Inactive Date: 06/30/2000  
 Facility Addr2: Not reported  
 Owner Name: TERISITA THOMPSON  
 Owner Address: 4085 PACIFIC HWY  
 Owner Address 2: Not reported  
 Owner Telephone: 6192986060  
 Contact Name: PHIL WARZEKA/GEN MGR  
 Contact Address: INACT 00VQ FINAL NOTICE - BATCH  
 Contact Address 2: 4/10/01  
 Contact Telephone: 6192986060  
 Mailing Name: Not reported  
 Mailing Address 1: 4085 PACIFIC HWY  
 Mailing Address 2: Not reported  
 Mailing City: SAN DIEGO  
 Mailing State: CA  
 Mailing Zip: 921102029  
 Owner Fax: Not reported  
 Region Code: Not reported

**HAZNET:**

envid: 1000250154  
 Year: 2002  
 GEPAID: CAD981579303  
 Contact: PHIL WARZEKA/GEN MGR  
 Telephone: 6192986060  
 Mailing Name: Not reported  
 Mailing Address: 4085 PACIFIC HWY  
 Mailing City,St,Zip: SAN DIEGO, CA 921102029  
 Gen County: Not reported  
 TSD EPA ID: CAT000613893  
 TSD County: Not reported  
 Waste Category: Liquids with halogenated organic compounds >= 1,000 Mg./L  
 Disposal Method: Transfer Station  
 Tons: 0.39

MAP FINDINGS

Map ID  
 Direction  
 Distance  
 Distance (ft.)Site

EDR ID Number  
 EPA ID Number

Database(s)

**PACIFIC SERVICES CO (Continued)**

**1000250154**

Facility County: San Diego  
 envid: 1000250154  
 Year: 2002  
 GEPAID: CAD981579303  
 Contact: PHIL WARZEKA/GEN MGR  
 Telephone: 6192986060  
 Mailing Name: Not reported  
 Mailing Address: 4085 PACIFIC HWY  
 Mailing City,St,Zip: SAN DIEGO, CA 921102029  
 Gen County: Not reported  
 TSD EPA ID: CAT000613976  
 TSD County: Not reported  
 Waste Category: Liquids with halogenated organic compounds >= 1,000 Mg./L  
 Disposal Method: Transfer Station  
 Tons: 0.45  
 Facility County: San Diego

envid: 1000250154  
 Year: 2001  
 GEPAID: CAD981579303  
 Contact: PHIL WARZEKA/GEN MGR  
 Telephone: 6192986060  
 Mailing Name: Not reported  
 Mailing Address: 4085 PACIFIC HWY  
 Mailing City,St,Zip: SAN DIEGO, CA 921102029  
 Gen County: Not reported  
 TSD EPA ID: CAT000613976  
 TSD County: Not reported  
 Waste Category: Liquids with halogenated organic compounds >= 1,000 Mg./L  
 Disposal Method: Transfer Station  
 Tons: 1.65  
 Facility County: San Diego

envid: 1000250154  
 Year: 2000  
 GEPAID: CAD981579303  
 Contact: PHIL WARZEKA/GEN MGR  
 Telephone: 6192986060  
 Mailing Name: Not reported  
 Mailing Address: 4085 PACIFIC HWY  
 Mailing City,St,Zip: SAN DIEGO, CA 921102029  
 Gen County: Not reported  
 TSD EPA ID: CAT000613976  
 TSD County: Not reported  
 Waste Category: Liquids with halogenated organic compounds >= 1,000 Mg./L  
 Disposal Method: Transfer Station  
 Tons: 2.25  
 Facility County: San Diego

envid: 1000250154  
 Year: 1999  
 GEPAID: CAD981579303  
 Contact: TERISITA THOMPSON  
 Telephone: 6192986060  
 Mailing Name: Not reported  
 Mailing Address: 4085 PACIFIC HWY

MAP FINDINGS

Map ID  
 Direction  
 Distance  
 Distance (ft.)Site

EDR ID Number  
 EPA ID Number

Database(s)

**PACIFIC SERVICES CO (Continued)**

**1000250154**

Mailing City,St,Zip: SAN DIEGO, CA 921102029  
 Gen County: Not reported  
 TSD EPA ID: CAT000613976  
 TSD County: Not reported  
 Waste Category: Liquids with halogenated organic compounds >= 1,000 Mg./L  
 Disposal Method: Transfer Station  
 Tons: 1.8900  
 Facility County: San Diego

[Click this hyperlink](#) while viewing on your computer to access  
 9 additional CA\_HAZNET: record(s) in the EDR Site Report.

**EMI:**

Year: 1999  
 County Code: 37  
 Air Basin: SD  
 Facility ID: 981  
 Air District Name: SD  
 SIC Code: 7216  
 Air District Name: SAN DIEGO COUNTY APCD  
 Community Health Air Pollution Info System: Not reported  
 Consolidated Emission Reporting Rule: Not reported  
 Total Organic Hydrocarbon Gases Tons/Yr: 1  
 Reactive Organic Gases Tons/Yr: 0  
 Carbon Monoxide Emissions Tons/Yr: 0  
 NOX - Oxides of Nitrogen Tons/Yr: 0  
 SOX - Oxides of Sulphur Tons/Yr: 0  
 Particulate Matter Tons/Yr: 0  
 Part. Matter 10 Micrometers & Smlr Tons/Yr: 0

Year: 2000  
 County Code: 37  
 Air Basin: SD  
 Facility ID: 981  
 Air District Name: SD  
 SIC Code: 7216  
 Air District Name: SAN DIEGO COUNTY APCD  
 Community Health Air Pollution Info System: Not reported  
 Consolidated Emission Reporting Rule: Not reported  
 Total Organic Hydrocarbon Gases Tons/Yr: 1  
 Reactive Organic Gases Tons/Yr: 0  
 Carbon Monoxide Emissions Tons/Yr: 0  
 NOX - Oxides of Nitrogen Tons/Yr: 0  
 SOX - Oxides of Sulphur Tons/Yr: 0  
 Particulate Matter Tons/Yr: 0  
 Part. Matter 10 Micrometers & Smlr Tons/Yr: 0

Year: 2001  
 County Code: 37  
 Air Basin: SD  
 Facility ID: 981  
 Air District Name: SD  
 SIC Code: 7216  
 Air District Name: SAN DIEGO COUNTY APCD  
 Community Health Air Pollution Info System: Not reported  
 Consolidated Emission Reporting Rule: Not reported  
 Total Organic Hydrocarbon Gases Tons/Yr: 1

MAP FINDINGS

Map ID  
 Direction  
 Distance  
 Distance (ft.)Site

EDR ID Number  
 EPA ID Number

Database(s)

**PACIFIC SERVICES CO (Continued)**

**1000250154**

Reactive Organic Gases Tons/Yr: 0  
 Carbon Monoxide Emissions Tons/Yr: 0  
 NOX - Oxides of Nitrogen Tons/Yr: 0  
 SOX - Oxides of Sulphur Tons/Yr: 0  
 Particulate Matter Tons/Yr: 0  
 Part. Matter 10 Micrometers & Smllr Tons/Yr: 0

**ENVIROSTOR:**

Facility ID: 60001520  
 Status: Refer: RWQCB  
 Status Date: 03/06/2013  
 Site Code: 401594  
 Site Type: Evaluation  
 Site Type Detailed: Evaluation  
 Acres: 0  
 NPL: NO  
 Regulatory Agencies: SMBRP  
 Lead Agency: SMBRP  
 Program Manager: H. Alan Hsu  
 Supervisor: Manny Alonzo  
 Division Branch: Cleanup Cypress  
 Assembly: 76  
 Senate: 39  
 Special Program: EPA - PASI  
 Restricted Use: NO  
 Site Mgmt Req: NONE SPECIFIED  
 Funding: EPA Grant  
 Latitude: 32.74410  
 Longitude: -117.1912  
 APN: NONE SPECIFIED  
 Past Use: NONE SPECIFIED  
 Potential COC: NONE SPECIFIED  
 Confirmed COC: NONE SPECIFIED  
 Potential Description: NONE SPECIFIED  
 Alias Name: 401594  
 Alias Type: Project Code (Site Code)  
 Alias Name: 60001520  
 Alias Type: Envirostor ID Number

**Completed Info:**

Completed Area Name: PROJECT WIDE  
 Completed Sub Area Name: Not reported  
 Completed Document Type: PA/SI Site Screening  
 Completed Date: 10/17/2012  
 Comments: Not reported

Future Area Name: Not reported  
 Future Sub Area Name: Not reported  
 Future Document Type: Not reported  
 Future Due Date: Not reported  
 Schedule Area Name: Not reported  
 Schedule Sub Area Name: Not reported  
 Schedule Document Type: Not reported  
 Schedule Due Date: Not reported  
 Schedule Revised Date: Not reported

MAP FINDINGS

Map ID  
 Direction  
 Distance  
 Distance (ft.)Site

EDR ID Number  
 Database(s) EPA ID Number

**PACIFIC SERVICES CO (Continued)**

**1000250154**

SAN DIEGO CO. SAM:

Case Number: H00685-001  
 Agency: DEH Site Assessment & Mitigation  
**Funding: Non Billable**  
 Facility Type: GW With No Beneficial Use Designation  
 Facility Status: Preliminary Assessment  
 Date: 7/8/1993  
 Date Began: 7/8/1993

130

**HANCOCK ST. SELF-STORAGE DEVELOPMENT  
 2150-2182 HANCOCK STREET  
 SAN DIEGO, CA 92110**

**CA ENVIROSTOR S106797710  
 N/A**

ENVIROSTOR:

Facility ID: 37420017  
 Status: Refer: 1248 Local Agency  
 Status Date: 11/13/2001  
 Site Code: Not reported  
 Site Type: Evaluation  
 Site Type Detailed: Evaluation  
 Acres: Not reported  
 NPL: NO  
 Regulatory Agencies: NONE SPECIFIED  
 Lead Agency: NONE SPECIFIED  
 Program Manager: Not reported  
 Supervisor: Referred - Not Assigned  
 Division Branch: Cleanup Cypress  
 Assembly: 76  
 Senate: Not reported  
 Special Program: Not reported  
 Restricted Use: NO  
 Site Mgmt Req: NONE SPECIFIED  
 Funding: Not Applicable  
 Latitude: 0  
 Longitude: 0  
 APN: NONE SPECIFIED  
 Past Use: NONE SPECIFIED  
 Potential COC: NONE SPECIFIED  
 Confirmed COC: NONE SPECIFIED  
 Potential Description: NONE SPECIFIED  
 Alias Name: 37420017  
 Alias Type: Envirostor ID Number

Completed Info:

Completed Area Name: Not reported  
 Completed Sub Area Name: Not reported  
 Completed Document Type: Not reported  
 Completed Date: Not reported  
 Comments: Not reported

Future Area Name: Not reported  
 Future Sub Area Name: Not reported  
 Future Document Type: Not reported  
 Future Due Date: Not reported  
 Schedule Area Name: Not reported  
 Schedule Sub Area Name: Not reported  
 Schedule Document Type: Not reported  
 Schedule Due Date: Not reported



MAP FINDINGS

Map ID  
 Direction  
 Distance  
 Distance (ft.)Site

EDR ID Number  
 EPA ID Number

Database(s)

**HANCOCK ST. SELF-STORAGE DEVELOPMENT (Continued)**

**S106797710**

Schedule Revised Date: Not reported

131

**MFG PLANT ANX DPC, SAN DIEGO**

**CA ENVIROSTOR**

**S107737239**

**N/A**

**SAN DIEGO, CA**

**ENVIROSTOR:**

Facility ID: 80000457  
 Status: Inactive - Needs Evaluation  
 Status Date: 07/01/2005  
 Site Code: Not reported  
 Site Type: Military Evaluation  
 Site Type Detailed: FUDS  
 Acres: Not reported  
 NPL: NO  
 Regulatory Agencies: SMBRP  
 Lead Agency: SMBRP  
 Program Manager: Not reported  
 Supervisor: Douglas Bautista  
 Division Branch: Cleanup Cypress  
 Assembly: 78  
 Senate: 39  
 Special Program: Not reported  
 Restricted Use: NO  
 Site Mgmt Req: NONE SPECIFIED  
 Funding: DERA  
 Latitude: 32.74527  
 Longitude: -117.1938  
 APN: NONE SPECIFIED  
 Past Use: NONE SPECIFIED  
 Potential COC: NONE SPECIFIED  
 Confirmed COC: NONE SPECIFIED  
 Potential Description: NONE SPECIFIED  
 Alias Name: CA99799F560600  
 Alias Type: Federal Facility ID  
 Alias Name: J09CA0604  
 Alias Type: INPR  
 Alias Name: 80000457  
 Alias Type: Envirostor ID Number

**Completed Info:**

Completed Area Name: PROJECT WIDE  
 Completed Sub Area Name: Not reported  
 Completed Document Type: Inventory Project Report (INPR)  
 Completed Date: 06/26/1989  
 Comments: Not reported

Future Area Name: Not reported  
 Future Sub Area Name: Not reported  
 Future Document Type: Not reported  
 Future Due Date: Not reported  
 Schedule Area Name: Not reported  
 Schedule Sub Area Name: Not reported  
 Schedule Document Type: Not reported  
 Schedule Due Date: Not reported  
 Schedule Revised Date: Not reported

MAP FINDINGS

Map ID			EDR ID Number
Direction			
Distance			
Distance (ft.)	Site	Database(s)	EPA ID Number

---

<p><b>132</b></p> <p><b>300 BLK OF BROOKS AVE</b></p> <p><b>SAN DIEGO, CA</b></p> <p>NOTIFY 65:</p> <p>Date Reported: Not reported</p> <p>Staff Initials: Not reported</p> <p>Board File Number: Not reported</p> <p>Facility Type: Not reported</p> <p>Discharge Date: Not reported</p> <p>Incident Description: Not reported</p>	<p><b>CA Notify 65</b></p> <p><b>S100178115</b></p> <p><b>N/A</b></p>
--	---

---

<p><b>132</b></p> <p><b>BROOKS ST AND FOURTH AVENUE</b></p> <p><b>SAN DIEGO, CA</b></p> <p>NOTIFY 65:</p> <p>Date Reported: Not reported</p> <p>Staff Initials: Not reported</p> <p>Board File Number: Not reported</p> <p>Facility Type: Not reported</p> <p>Discharge Date: Not reported</p> <p>Incident Description: Not reported</p>	<p><b>CA Notify 65</b></p> <p><b>S100178322</b></p> <p><b>N/A</b></p>
--	---

---

<p><b>133</b></p> <p><b>EAST OF WAHINGTON AND INDIA ST</b></p> <p><b>SAN DIEGO, CA</b></p> <p>NOTIFY 65:</p> <p>Date Reported: Not reported</p> <p>Staff Initials: Not reported</p> <p>Board File Number: Not reported</p> <p>Facility Type: Not reported</p> <p>Discharge Date: Not reported</p> <p>Incident Description: Not reported</p>	<p><b>CA Notify 65</b></p> <p><b>S100178348</b></p> <p><b>N/A</b></p>
---	---

## ORPHAN SUMMARY

City	EDR ID	Site Name	Site Address	Zip	Database(s)
EL CAJON	S103472073	SHELL OIL PRODUCTS COMPANY	2404 EL CAJON BLVD	92104	CA LUST
SAN DEIGO	S105026099	U.S. NAVAL HOSPITAL, SAN	FLORIDA PL & PERSHING DR	92101	CA HIST CORTESE
SAN DEIGO	S105026106	RIVER VLY SPORTS CTR	2440 HOTEL PL	92109	CA HIST CORTESE
SAN DEIGO	S105026107	CROW VENTURES MGMT	120010 INDIA	92101	CA HIST CORTESE
SAN DEIGO	S105026118	CAMP ELLIOT, TIERRASANTA	NORTHERN PORTION OF SAN D	92103	CA HIST CORTESE
SAN DEIGO	S105026122	PUBLIC AUTO SERVICE	435060 PACIFIC	92110	CA HIST CORTESE
SAN DIEG	S117624732	BARRIOHAUS	1600 NATIONAL AVENUE	92101	CA SLIC
SAN DIEGO	S114620588	FIRST INTERNATIONAL BANK/LAND	2201 04TH AV		CA RGA LUST
SAN DIEGO	S108407000	CLINE RESIDENCE/FRMR PLATING SHOP	633 07TH AV	92101	CA SAN DIEGO CO. SAM
SAN DIEGO	S112889425	MV KARLA RENATA #536441	10TH AVE PIER BERTH 2	92101	CA HAZNET
SAN DIEGO	U001572539	BLK. 149 STA. A AREA	10TH & 11TH STREETS, N/O IMPER	92101	CA HIST UST
SAN DIEGO	S114680833	SAN DIEGO COMMUNITY COLLEGE	825 12TH STREET		CA RGA LUST
SAN DIEGO	S114680835	SAN DIEGO COMMUNITY COLLEGE	835 12TH ST		CA RGA LUST
SAN DIEGO	S106797667	TRIANGLE PROPERTY	65 13TH ST. & 1344 NATIONAL AVENUE	92101	CA ENVIROSTOR
SAN DIEGO	S112872008	APOSTOL COMMUNITY SERVICES	1425 & 1437 C STREET	92101	CA HAZNET
SAN DIEGO	S106893825	THE RENAISSANCE MARINA CENTER	1ST AVE/FRONT ST/G ST/MARKET ST	92101	CA ENVIROSTOR
SAN DIEGO	S106797704	ICON	312 & 354 11TH AVENUE	92101	CA ENVIROSTOR
SAN DIEGO	S108406973	CALTRANS	HY 8 BET TEXAS ST805	92108	CA SAN DIEGO CO. SAM
SAN DIEGO	S116289080	SD COMMUNITY COLLEGE DISTRICT SKILL CENTER	83512TH AV	92101	CA EMI
SAN DIEGO	1004678317	CITY OF SAN DIEGO WATER DEPT	8TH AND S W CORNER	92101	RCRA-SQG, CA HAZNET
SAN DIEGO	S106893820	9TH AND IMPERIAL	9TH STREET SOUTH OF IMPERIAL	92101	CA ENVIROSTOR
SAN DIEGO	S101311445	MURRAY CANYON DUMP	1 ML ABOVE MOUTH OF MURRAY CAN		CA WMUDS/SWAT
SAN DIEGO	S112832555	MISSION GORGE QUARRY MITIGATION PLAN	ADJACENT TO THE SAN DIEGO RIVER	92101	CA NPDES
SAN DIEGO	S114732902	SOUTH BAY LAND OUTFALL PHASE 1	ALIGNMENT ALONG MONUMENT RD TO PACIFIC O		CA RGA LF
SAN DIEGO	S105026083	UNIVERSITY INDUSTRIES	4464 ALVARADO CNYN	92120	CA HIST CORTESE
SAN DIEGO	S108226114	BAY FRONT STREET/CROSBY STREET RELEASE	BAY FRONT STREET	92101	CA SLIC
SAN DIEGO	S117290914	MV OCEAN STARR (RESEARCH VESSEL) IMO#7333195	BERTH B1	92101	CA HAZNET
SAN DIEGO	S112948311	MV JEAN ANNE IMO# 9233167	BERTH 24 & 25	92101	CA HAZNET
SAN DIEGO	S114580251	BARGAR WATER TREATMENT PLAN	505 BLACK CANYON PL		CA RGA LUST
SAN DIEGO	S114650037	MCRD BLDG COGENERATION PLAN	BLDG 224		CA RGA LUST
SAN DIEGO	S108407149	NAVAL OCEAN SYSTEMS CENTER	BLDG 15 CATALINA BL	92123	CA SAN DIEGO CO. SAM
SAN DIEGO	S106797694	LOTS 2 THRU 12 IN BLOCK 24 OF MIDDLETOWN	BLK BORDERED BY CEDAR,BEECH,STATE,UNION	92101	CA ENVIROSTOR
SAN DIEGO	S111292272	NORTH EMBARCADERO VISIONARY PLAN PHASE 1	BROADWAY AND HARBOR DRIVE	92101	CA NPDES
SAN DIEGO	S106797701	UNION SQUARE	1400,1434 BROADWAY & 1441 C STREET	92101	CA ENVIROSTOR
SAN DIEGO	S117338939	FHCSD PARKING LOT	0 EL CAJON BOULEVARD	92115	CA SLIC
SAN DIEGO	S108406992	CITICORP PLAZA	EL CAJON BL	92115	CA SAN DIEGO CO. SAM
SAN DIEGO	S101308175	VIP CEVROLET	3550 EL CAJON BLVD	92104	CA HIST CORTESE, CA LUST
SAN DIEGO	S106923433	BLUE SEAL LINEN AT0028	5802 CAMINO DEL RIO N	92108	CA SWEEPS UST
SAN DIEGO	S114614724	ENCINA POWER PLAN, SDG&E	4600 CARLSBAD BL		CA RGA LUST
SAN DIEGO	S106064042	GASOLINE TANKER ROLLOVER	805 CLAIREMONT MESA BLVD	92111	CA SLIC, CA San Diego Co. HMMMD, CA SAN DIEGO CO. SAM
SAN DIEGO	1000363409	CLARK SIGNS INC	CLARK WILLIAM	92123	RCRA-SQG

## ORPHAN SUMMARY

City	EDR ID	Site Name	Site Address	Zip	Database(s)
SAN DIEGO	1012175455	FORMER LINDBERGH FIELD PLANT	SW CORNER OF WASHINGTON	92101	RCRA NonGen / NLR
SAN DIEGO	S114605482	COMMUNITY TRANSIT SERVICES	8656 CUYAMACA ST		CA RGA LUST
SAN DIEGO	S106797678	INTERNATIONAL GATEWAY	N E OF WILLOW RD & TIA JUANA ST.	92101	CA ENVIROSTOR
SAN DIEGO	1004675539	TEXACO SERVICE STATION	3711 W EL CAMINO DEL RIO	92120	RCRA-SQG
SAN DIEGO	1010783737	KNSD ANNEX FAC	8260 0.5 ENGINEER RD	92111	RCRA-SQG
SAN DIEGO	U001573140	MISSION VALLEY LUMBER CO	5824 FAIRMOUNT AVE	92120	CA HIST UST, CA SWEEPS UST
SAN DIEGO	S114649923	MCMILLIN COMMUNITY RESID. P	FORESTER LN		CA RGA LUST
SAN DIEGO	S108407281	U S RENTALS	FRAZEE RD	92108	CA SAN DIEGO CO. SAM
SAN DIEGO	1008372086	SHELL SERVICE STATION NO 135906	4303 GENESEE	92109	RCRA-SQG
SAN DIEGO	S114708651	UCSD CENTRAL UTILITIES PLAN	9500 GILMAN DR		CA RGA LUST
SAN DIEGO	S112913111	MV JUBILEE SHIP	1140 N HARBOR DR/B ST PIER	92101	CA HAZNET
SAN DIEGO	S113174314	SHIP MV GALAXY 9106297	1140 N HARBOR DR B ST PIER 9106297	92101	CA HAZNET
SAN DIEGO	1001231395	MV RHAPSODY OF THE SEAS	1140 N HARBOR DR B ST PIER	92101	RCRA-SQG, FINDS
SAN DIEGO	1001231397	MV RHAPSODY OF THE SEAS	1140 N HARBOR DR (B ST PIER)	92101	RCRA-SQG
SAN DIEGO	U001572833	EXXON SERVICE STATION	2432 HOTEL CIRCLE	92110	CA HIST UST
SAN DIEGO	S106893822	9TH AND IMPERIAL	IMPERIAL AV BW WEST OF 8TH & EAST OF 9TH	92101	CA ENVIROSTOR
SAN DIEGO	S108407084	IMPERIAL AV 8TH> >9TH (VAP)	IMPERIAL/BTWN8TH&9TH	92101	CA SAN DIEGO CO. SAM
SAN DIEGO	S106797708	JACKSON & BLANC FACILITY	2015 INDIA/602 GRAPE/1970 COLUMBIA ST.	92101	CA ENVIROSTOR
SAN DIEGO	S112888112	A APARTMENT COMMUNITY	3883 INGHAM	92109	CA HAZNET
SAN DIEGO	A100345928	NAVAL AVIATION DEPOT, N. ISLAND	NORTH ISLAND		CA AST
SAN DIEGO	S108407009	CORNER OF JUNIPER/PACIFIC HY	JUNIPER AT PACIFIC HY	92101	CA SAN DIEGO CO. SAM
SAN DIEGO	S107447657	SAN DIEGO GAS & ELECTRIC (SDG&E)	KETTNER @ PALM	92101	CA SLIC
SAN DIEGO	S106922215		C/O L A BROWN/5011 KEARNY VILLA RD	92123	CA SWEEPS UST
SAN DIEGO	1007199544	PEP BOY #10	1002 E MARTIN LUTHER KING JR	92101	RCRA-LQG
SAN DIEGO	S108407099	LAI CHING HOM	MIDWAY DR	92110	CA SAN DIEGO CO. SAM
SAN DIEGO	S100728616	CHEVRON USA INC SS #92239	2959 MIDWAY DR	92110	CA HIST CORTESE, CA LUST, CA CHMIRS
SAN DIEGO	S114733467	TIERRASANTA COMMUNITY AREA	1 MILE E OF I-15/TIERRASANTA ON LA CUENT		CA RGA LF
SAN DIEGO	S114666890	PALOMAR COMMUNITY COLLEGE	1140 W MISSION RD		CA RGA LUST
SAN DIEGO	S100732068	MISSION BAY (MZB VOR)	MISSION BAY ISLAND	92109	CA SWEEPS UST, CA San Diego Co. HMMD
SAN DIEGO	S108407130	MIDDLE OF MISSION GORGE/TWAIN	MISSION GORGE RD	92120	CA SAN DIEGO CO. SAM
SAN DIEGO	S108407328	V R DENNIS CONSTRUCTION CO	MISSION GORGE RD & PRINCE	92120	CA SAN DIEGO CO. SAM
SAN DIEGO	S108407141	MV WEST LIGHT RAIL EXTENSION	MORENA BL, SEGMENT	92108	CA SAN DIEGO CO. SAM
SAN DIEGO	S101579727	MV WEST LIGHT RAIL EXTENSION	MORENA SEGMENT	92108	CA San Diego Co. HMMD
SAN DIEGO	S106905761	METROPOLITAN TRANSIT DEVELOPMENT BOARD (MTDB)	MORENA BLVD @ LINDA VISTA ROAD	92110	CA SLIC
SAN DIEGO	S105026113	UNOCAL TERMINAL	2750 MURPHY CNYN	92123	CA HIST CORTESE
SAN DIEGO	S105026112	DALEY CORPORATION	2400 MURPHY CNYN	92120	CA HIST CORTESE
SAN DIEGO	S103442742	MURPHY-SHEPARD CANYON (KEARNY)	NE MURPHY CANYON RD		CA WMUDS/SWAT
SAN DIEGO	U001572766	MURRAY CANYON PLANT	7404 MURRAY CANYON ROAD	92108	CA HIST UST
SAN DIEGO	S112885522	BAY APT COMMUNITY	7911 NITENGALE WAY	92123	CA HAZNET
SAN DIEGO	S114657703	MV WEST LIGHT RAIL EXTENSION	NONE MORENA BL, SEGMENT		CA RGA LUST
SAN DIEGO	S106916470	IMPERIAL AV 8TH> >9TH (VAP)	NONE IMPERIAL/BTWN8TH&9TH	92101	CA SLIC
SAN DIEGO	S106916469	CALTRANS	NONE HY 8 BET TEXAS ST805	92108	CA SLIC
SAN DIEGO	S100186120	MISSION BAY LANDFILL	NORTHWEST OF INTERSTATE 5 & SEAWORLD DR	92109	CA ENVIROSTOR
SAN DIEGO	1004675676	SHELL SERVICE STATION - 135897	2008 PACIFIC HWY/GRAPE	92101	RCRA-SQG

## ORPHAN SUMMARY

City	EDR ID	Site Name	Site Address	Zip	Database(s)
SAN DIEGO	S108407193	PUBLIC AUTO SERVICE	PACIFIC HY	92110	CA SAN DIEGO CO. SAM
SAN DIEGO	S106519116	NAVISTAR INTERNATIONAL TRANS. CORP.	2200 PACIFIC COAST HWY	92101	CA SLIC
SAN DIEGO	S108406996	CITY OF SD- WATER UTILITIES	PACIFIC HY	92101	CA SAN DIEGO CO. SAM
SAN DIEGO	S114607330	COUNTY OF SD-BORR SPGS LAND	2449 PALM CANYON DR		CA RGA LUST
SAN DIEGO	1000857937	SDCTY P AND R BALBOA PARK CLUB	2125 PARK BLVD	92101	RCRA NonGen / NLR, CA HIST CORTESE
SAN DIEGO	S114637597	JMPCO LAND DEVELOP	1839 RAMSEY LN		CA RGA LUST
SAN DIEGO	S112947660	MISSION PLAZA COMMUNITY ASSOCIATION	10737 RANCHO MISSION RD	92108	CA HAZNET
SAN DIEGO	S104750565	KAISER FOUNDATION HEALTH PLAN	4424 RIVERDALE ST	92120	CA SWEEPS UST, CA San Diego Co. HMMD
SAN DIEGO	S103320887	MONTGOMERY DEMOLITION LANDFILL	RUFFIN RD, BETWEEN AERO DR. &	92123	CA WMUDS/SWAT
SAN DIEGO	1001832381	SAN DIEGO CO, MSW	SAN DIEGO CITY	92101	CA HIST CORTESE
SAN DIEGO	S116741949	TDY 30 INCH WESTERN LAUREL HAWTHORN EMBAYMENT	SAN DIEGO BAY	92101	CA SLIC
SAN DIEGO	S103442740	NORTH MIRAMAR	SAN CLEMENTE CANYON		CA WMUDS/SWAT
SAN DIEGO	S107737243	SAN DIEGO NALF (AUXLNDFL)	SAN DIEGO	92101	CA ENVIROSTOR
SAN DIEGO	S106931791	SAN DIEGO PIPELINE COMPANY MIR	SAN CLEMENTE CY	92108	CA SWEEPS UST
SAN DIEGO	S106797698	PROPOSED 5TH & K DEVELOPMENT	NORTH SIDE OF K STREET B/W 5TH & 6TH AVE	92101	CA ENVIROSTOR
SAN DIEGO	S103320836	NAS NORTH ISLAND	SITE # 8 IAS		CA WMUDS/SWAT
SAN DIEGO	S108407248	SETON	B ST	92101	CA SAN DIEGO CO. SAM
SAN DIEGO	S108430868	CAL-MAT MISSION VALLEY	2240 STADIUM WY	92108	CA SAN DIEGO CO. SAM
SAN DIEGO	S108407333	W-HOTEL SAN DIEGO	STATE ST	92101	CA SAN DIEGO CO. SAM
SAN DIEGO	S106933949	USN-SUBASE PT LOMA	SUBASE POINT LOMA	92123	CA SWEEPS UST
SAN DIEGO	S106923911	CALTRANS AT0330	SUNSET ST ROSECRANS	92101	CA SWEEPS UST
SAN DIEGO	S112978010	SENIOR COMMUNITY CENTERS	1515 THRU 1525 4TH AVE	92101	CA HAZNET
SAN DIEGO	S104494730	WEST BOUND UNIV AVE I-15 OFF RAMP	UNIVERSITY AVE	92116	CA LUST
SAN DIEGO ,CA	S101614190	CONVOY TERRACE PARCEL LANDFILL	S OF SR 54 & WEST OF CONVOY ST	92123	CA WMUDS/SWAT
SAN DIEGO CA	S103866737	ADMIRAL BAKER GOLF COURSE	MISSION GORGE AVE, SITE 5	92120	CA WMUDS/SWAT
SAN DIEGO CA	S102006521	MISSION BAY LANDFILL	MISSION BAY - SEA WORLD DRIVE	92109	CA WMUDS/SWAT
SAN DIEGO COUNTY	A100345749	FLEET TRAINING CENTER	(TENANT ON NAVAL STATION)		CA AST
SAN DIEGO COUNTY	S106879372	PUBLIC WORKS CENTER	(TENANT ON NAVAL STATION)		CA AST
SAN DIEGO COUNTY	M300002614	AZTEC PERLITE CO INC	AZTEC ESCONDIDO PLANT		US MINES
SAN DIEGO COUNTY	M300003189	VULCAN MATERIALS CO.	CARROLL CANYON (#026)		US MINES
SAN DIEGO COUNTY	M300002765	WESTERN SALT CO	CHULA VISTA PLANT		US MINES
SAN DIEGO COUNTY	M300002489	WESTERN SALT CO	CHULA VISTA PLANT		US MINES
SAN DIEGO COUNTY	M300002616	HARBORLITE CORP	HARBORLITE ESCONDIDO PLANT		US MINES
SAN DIEGO COUNTY	M300003187	SUPERIOR READY MIX CONCRETE CO.	MISSION GORGE PLANT		US MINES
SAN DIEGO COUNTY	M300003190	VULCAN MATERIALS CO.	MISSION VALLEY (#022)		US MINES
SAN DIEGO COUNTY	M300003195	VULCAN MATERIALS CO.	SLOAN CANYON SAND CO. (#027)		US MINES
WHITTIER	U001573231	QWT RML	BELL RIVER DRIVE	92123	CA HIST UST

# GOVERNMENT RECORDS SEARCHED / DATA CURRENCY TRACKING

To maintain currency of the following federal and state databases, EDR contacts the appropriate governmental agency on a monthly or quarterly basis, as required.

**Number of Days to Update:** Provides confirmation that EDR is reporting records that have been updated within 90 days from the date the government agency made the information available to the public.

## FEDERAL RECORDS

### NPL: National Priority List

National Priorities List (Superfund). The NPL is a subset of CERCLIS and identifies over 1,200 sites for priority cleanup under the Superfund Program. NPL sites may encompass relatively large areas. As such, EDR provides polygon coverage for over 1,000 NPL site boundaries produced by EPA's Environmental Photographic Interpretation Center (EPIC) and regional EPA offices.

Date of Government Version: 03/26/2015	Source: EPA
Date Data Arrived at EDR: 04/08/2015	Telephone: N/A
Date Made Active in Reports: 06/22/2015	Last EDR Contact: 07/09/2015
Number of Days to Update: 75	Next Scheduled EDR Contact: 10/19/2015
	Data Release Frequency: Quarterly

### NPL Site Boundaries

#### Sources:

EPA's Environmental Photographic Interpretation Center (EPIC)  
Telephone: 202-564-7333

EPA Region 1  
Telephone 617-918-1143

EPA Region 6  
Telephone: 214-655-6659

EPA Region 3  
Telephone 215-814-5418

EPA Region 7  
Telephone: 913-551-7247

EPA Region 4  
Telephone 404-562-8033

EPA Region 8  
Telephone: 303-312-6774

EPA Region 5  
Telephone 312-886-6686

EPA Region 9  
Telephone: 415-947-4246

EPA Region 10  
Telephone 206-553-8665

### Proposed NPL: Proposed National Priority List Sites

A site that has been proposed for listing on the National Priorities List through the issuance of a proposed rule in the Federal Register. EPA then accepts public comments on the site, responds to the comments, and places on the NPL those sites that continue to meet the requirements for listing.

Date of Government Version: 03/26/2015	Source: EPA
Date Data Arrived at EDR: 04/08/2015	Telephone: N/A
Date Made Active in Reports: 06/22/2015	Last EDR Contact: 07/09/2015
Number of Days to Update: 75	Next Scheduled EDR Contact: 10/19/2015
	Data Release Frequency: Quarterly

### Delisted NPL: National Priority List Deletions

The National Oil and Hazardous Substances Pollution Contingency Plan (NCP) establishes the criteria that the EPA uses to delete sites from the NPL. In accordance with 40 CFR 300.425.(e), sites may be deleted from the NPL where no further response is appropriate.

Date of Government Version: 03/26/2015	Source: EPA
Date Data Arrived at EDR: 04/08/2015	Telephone: N/A
Date Made Active in Reports: 06/22/2015	Last EDR Contact: 07/09/2015
Number of Days to Update: 75	Next Scheduled EDR Contact: 10/19/2015
	Data Release Frequency: Quarterly

# GOVERNMENT RECORDS SEARCHED / DATA CURRENCY TRACKING

## NPL LIENS: Federal Superfund Liens

Federal Superfund Liens. Under the authority granted the USEPA by CERCLA of 1980, the USEPA has the authority to file liens against real property in order to recover remedial action expenditures or when the property owner received notification of potential liability. USEPA compiles a listing of filed notices of Superfund Liens.

Date of Government Version: 10/15/1991	Source: EPA
Date Data Arrived at EDR: 02/02/1994	Telephone: 202-564-4267
Date Made Active in Reports: 03/30/1994	Last EDR Contact: 08/15/2011
Number of Days to Update: 56	Next Scheduled EDR Contact: 11/28/2011
	Data Release Frequency: No Update Planned

## CERCLIS: Comprehensive Environmental Response, Compensation, and Liability Information System

CERCLIS contains data on potentially hazardous waste sites that have been reported to the USEPA by states, municipalities, private companies and private persons, pursuant to Section 103 of the Comprehensive Environmental Response, Compensation, and Liability Act (CERCLA). CERCLIS contains sites which are either proposed to or on the National Priorities List (NPL) and sites which are in the screening and assessment phase for possible inclusion on the NPL.

Date of Government Version: 10/25/2013	Source: EPA
Date Data Arrived at EDR: 11/11/2013	Telephone: 703-412-9810
Date Made Active in Reports: 02/13/2014	Last EDR Contact: 05/29/2015
Number of Days to Update: 94	Next Scheduled EDR Contact: 09/07/2015
	Data Release Frequency: Quarterly

## CERCLIS-NFRAP: CERCLIS No Further Remedial Action Planned

Archived sites are sites that have been removed and archived from the inventory of CERCLIS sites. Archived status indicates that, to the best of EPA's knowledge, assessment at a site has been completed and that EPA has determined no further steps will be taken to list this site on the National Priorities List (NPL), unless information indicates this decision was not appropriate or other considerations require a recommendation for listing at a later time. This decision does not necessarily mean that there is no hazard associated with a given site; it only means that, based upon available information, the location is not judged to be a potential NPL site.

Date of Government Version: 10/25/2013	Source: EPA
Date Data Arrived at EDR: 11/11/2013	Telephone: 703-412-9810
Date Made Active in Reports: 02/13/2014	Last EDR Contact: 05/29/2015
Number of Days to Update: 94	Next Scheduled EDR Contact: 09/07/2015
	Data Release Frequency: Quarterly

## LIENS 2: CERCLA Lien Information

A Federal CERCLA ('Superfund') lien can exist by operation of law at any site or property at which EPA has spent Superfund monies. These monies are spent to investigate and address releases and threatened releases of contamination. CERCLIS provides information as to the identity of these sites and properties.

Date of Government Version: 02/18/2014	Source: Environmental Protection Agency
Date Data Arrived at EDR: 03/18/2014	Telephone: 202-564-6023
Date Made Active in Reports: 04/24/2014	Last EDR Contact: 04/27/2015
Number of Days to Update: 37	Next Scheduled EDR Contact: 08/10/2015
	Data Release Frequency: Varies

## CORRACTS: Corrective Action Report

CORRACTS identifies hazardous waste handlers with RCRA corrective action activity.

Date of Government Version: 03/10/2015	Source: EPA
Date Data Arrived at EDR: 03/31/2015	Telephone: 800-424-9346
Date Made Active in Reports: 06/11/2015	Last EDR Contact: 06/26/2015
Number of Days to Update: 72	Next Scheduled EDR Contact: 10/12/2015
	Data Release Frequency: Quarterly

## RCRA-TSDF: RCRA - Treatment, Storage and Disposal

RCRAInfo is EPA's comprehensive information system, providing access to data supporting the Resource Conservation and Recovery Act (RCRA) of 1976 and the Hazardous and Solid Waste Amendments (HSWA) of 1984. The database includes selective information on sites which generate, transport, store, treat and/or dispose of hazardous waste as defined by the Resource Conservation and Recovery Act (RCRA). Transporters are individuals or entities that move hazardous waste from the generator offsite to a facility that can recycle, treat, store, or dispose of the waste. TSDFs treat, store, or dispose of the waste.

# GOVERNMENT RECORDS SEARCHED / DATA CURRENCY TRACKING

Date of Government Version: 03/10/2015  
Date Data Arrived at EDR: 03/31/2015  
Date Made Active in Reports: 06/11/2015  
Number of Days to Update: 72

Source: Environmental Protection Agency  
Telephone: (415) 495-8895  
Last EDR Contact: 06/26/2015  
Next Scheduled EDR Contact: 10/12/2015  
Data Release Frequency: Quarterly

## RCRA-LQG: RCRA - Large Quantity Generators

RCRAInfo is EPA's comprehensive information system, providing access to data supporting the Resource Conservation and Recovery Act (RCRA) of 1976 and the Hazardous and Solid Waste Amendments (HSWA) of 1984. The database includes selective information on sites which generate, transport, store, treat and/or dispose of hazardous waste as defined by the Resource Conservation and Recovery Act (RCRA). Large quantity generators (LQGs) generate over 1,000 kilograms (kg) of hazardous waste, or over 1 kg of acutely hazardous waste per month.

Date of Government Version: 03/10/2015  
Date Data Arrived at EDR: 03/31/2015  
Date Made Active in Reports: 06/11/2015  
Number of Days to Update: 72

Source: Environmental Protection Agency  
Telephone: (415) 495-8895  
Last EDR Contact: 06/26/2015  
Next Scheduled EDR Contact: 10/12/2015  
Data Release Frequency: Quarterly

## RCRA-SQG: RCRA - Small Quantity Generators

RCRAInfo is EPA's comprehensive information system, providing access to data supporting the Resource Conservation and Recovery Act (RCRA) of 1976 and the Hazardous and Solid Waste Amendments (HSWA) of 1984. The database includes selective information on sites which generate, transport, store, treat and/or dispose of hazardous waste as defined by the Resource Conservation and Recovery Act (RCRA). Small quantity generators (SQGs) generate between 100 kg and 1,000 kg of hazardous waste per month.

Date of Government Version: 03/10/2015  
Date Data Arrived at EDR: 03/31/2015  
Date Made Active in Reports: 06/11/2015  
Number of Days to Update: 72

Source: Environmental Protection Agency  
Telephone: (415) 495-8895  
Last EDR Contact: 06/26/2015  
Next Scheduled EDR Contact: 10/12/2015  
Data Release Frequency: Quarterly

## RCRA-CESQG: RCRA - Conditionally Exempt Small Quantity Generators

RCRAInfo is EPA's comprehensive information system, providing access to data supporting the Resource Conservation and Recovery Act (RCRA) of 1976 and the Hazardous and Solid Waste Amendments (HSWA) of 1984. The database includes selective information on sites which generate, transport, store, treat and/or dispose of hazardous waste as defined by the Resource Conservation and Recovery Act (RCRA). Conditionally exempt small quantity generators (CESQGs) generate less than 100 kg of hazardous waste, or less than 1 kg of acutely hazardous waste per month.

Date of Government Version: 03/10/2015  
Date Data Arrived at EDR: 03/31/2015  
Date Made Active in Reports: 06/11/2015  
Number of Days to Update: 72

Source: Environmental Protection Agency  
Telephone: (415) 495-8895  
Last EDR Contact: 06/26/2015  
Next Scheduled EDR Contact: 10/12/2015  
Data Release Frequency: Varies

## RCRA NonGen / NLR: RCRA - Non Generators / No Longer Regulated

RCRAInfo is EPA's comprehensive information system, providing access to data supporting the Resource Conservation and Recovery Act (RCRA) of 1976 and the Hazardous and Solid Waste Amendments (HSWA) of 1984. The database includes selective information on sites which generate, transport, store, treat and/or dispose of hazardous waste as defined by the Resource Conservation and Recovery Act (RCRA). Non-Generators do not presently generate hazardous waste.

Date of Government Version: 03/10/2015  
Date Data Arrived at EDR: 03/31/2015  
Date Made Active in Reports: 06/11/2015  
Number of Days to Update: 72

Source: Environmental Protection Agency  
Telephone: (415) 495-8895  
Last EDR Contact: 06/26/2015  
Next Scheduled EDR Contact: 10/12/2015  
Data Release Frequency: Varies



# GOVERNMENT RECORDS SEARCHED / DATA CURRENCY TRACKING

## US ENG CONTROLS: Engineering Controls Sites List

A listing of sites with engineering controls in place. Engineering controls include various forms of caps, building foundations, liners, and treatment methods to create pathway elimination for regulated substances to enter environmental media or effect human health.

Date of Government Version: 03/16/2015	Source: Environmental Protection Agency
Date Data Arrived at EDR: 03/17/2015	Telephone: 703-603-0695
Date Made Active in Reports: 06/02/2015	Last EDR Contact: 06/01/2015
Number of Days to Update: 77	Next Scheduled EDR Contact: 09/14/2015
	Data Release Frequency: Varies

## US INST CONTROL: Sites with Institutional Controls

A listing of sites with institutional controls in place. Institutional controls include administrative measures, such as groundwater use restrictions, construction restrictions, property use restrictions, and post remediation care requirements intended to prevent exposure to contaminants remaining on site. Deed restrictions are generally required as part of the institutional controls.

Date of Government Version: 03/16/2015	Source: Environmental Protection Agency
Date Data Arrived at EDR: 03/17/2015	Telephone: 703-603-0695
Date Made Active in Reports: 06/02/2015	Last EDR Contact: 06/01/2015
Number of Days to Update: 77	Next Scheduled EDR Contact: 09/14/2015
	Data Release Frequency: Varies

## ERNS: Emergency Response Notification System

Emergency Response Notification System. ERNS records and stores information on reported releases of oil and hazardous substances.

Date of Government Version: 03/30/2015	Source: National Response Center, United States Coast Guard
Date Data Arrived at EDR: 03/31/2015	Telephone: 202-267-2180
Date Made Active in Reports: 06/02/2015	Last EDR Contact: 06/26/2015
Number of Days to Update: 63	Next Scheduled EDR Contact: 10/12/2015
	Data Release Frequency: Annually

## HMIRS: Hazardous Materials Information Reporting System

Hazardous Materials Incident Report System. HMIRS contains hazardous material spill incidents reported to DOT.

Date of Government Version: 03/30/2015	Source: U.S. Department of Transportation
Date Data Arrived at EDR: 03/31/2015	Telephone: 202-366-4555
Date Made Active in Reports: 06/11/2015	Last EDR Contact: 06/26/2015
Number of Days to Update: 72	Next Scheduled EDR Contact: 10/12/2015
	Data Release Frequency: Annually

## DOT OPS: Incident and Accident Data

Department of Transportation, Office of Pipeline Safety Incident and Accident data.

Date of Government Version: 07/31/2012	Source: Department of Transportation, Office of Pipeline Safety
Date Data Arrived at EDR: 08/07/2012	Telephone: 202-366-4595
Date Made Active in Reports: 09/18/2012	Last EDR Contact: 05/05/2015
Number of Days to Update: 42	Next Scheduled EDR Contact: 08/17/2015
	Data Release Frequency: Varies

## US CDL: Clandestine Drug Labs

A listing of clandestine drug lab locations. The U.S. Department of Justice ("the Department") provides this web site as a public service. It contains addresses of some locations where law enforcement agencies reported they found chemicals or other items that indicated the presence of either clandestine drug laboratories or dumpsites. In most cases, the source of the entries is not the Department, and the Department has not verified the entry and does not guarantee its accuracy. Members of the public must verify the accuracy of all entries by, for example, contacting local law enforcement and local health departments.

# GOVERNMENT RECORDS SEARCHED / DATA CURRENCY TRACKING

Date of Government Version: 02/25/2015  
Date Data Arrived at EDR: 03/10/2015  
Date Made Active in Reports: 03/25/2015  
Number of Days to Update: 15

Source: Drug Enforcement Administration  
Telephone: 202-307-1000  
Last EDR Contact: 05/29/2015  
Next Scheduled EDR Contact: 09/14/2015  
Data Release Frequency: Quarterly

## US BROWNFIELDS: A Listing of Brownfields Sites

Brownfields are real property, the expansion, redevelopment, or reuse of which may be complicated by the presence or potential presence of a hazardous substance, pollutant, or contaminant. Cleaning up and reinvesting in these properties takes development pressures off of undeveloped, open land, and both improves and protects the environment. Assessment, Cleanup and Redevelopment Exchange System (ACRES) stores information reported by EPA Brownfields grant recipients on brownfields properties assessed or cleaned up with grant funding as well as information on Targeted Brownfields Assessments performed by EPA Regions. A listing of ACRES Brownfield sites is obtained from Cleanups in My Community. Cleanups in My Community provides information on Brownfields properties for which information is reported back to EPA, as well as areas served by Brownfields grant programs.

Date of Government Version: 03/23/2015  
Date Data Arrived at EDR: 03/24/2015  
Date Made Active in Reports: 06/02/2015  
Number of Days to Update: 70

Source: Environmental Protection Agency  
Telephone: 202-566-2777  
Last EDR Contact: 06/24/2015  
Next Scheduled EDR Contact: 10/05/2015  
Data Release Frequency: Semi-Annually

## DOD: Department of Defense Sites

This data set consists of federally owned or administered lands, administered by the Department of Defense, that have any area equal to or greater than 640 acres of the United States, Puerto Rico, and the U.S. Virgin Islands.

Date of Government Version: 12/31/2005  
Date Data Arrived at EDR: 11/10/2006  
Date Made Active in Reports: 01/11/2007  
Number of Days to Update: 62

Source: USGS  
Telephone: 888-275-8747  
Last EDR Contact: 04/14/2015  
Next Scheduled EDR Contact: 07/27/2015  
Data Release Frequency: Semi-Annually

## FUDS: Formerly Used Defense Sites

The listing includes locations of Formerly Used Defense Sites properties where the US Army Corps of Engineers is actively working or will take necessary cleanup actions.

Date of Government Version: 06/06/2014  
Date Data Arrived at EDR: 09/10/2014  
Date Made Active in Reports: 09/18/2014  
Number of Days to Update: 8

Source: U.S. Army Corps of Engineers  
Telephone: 202-528-4285  
Last EDR Contact: 07/08/2015  
Next Scheduled EDR Contact: 09/21/2015  
Data Release Frequency: Varies

## LUCIS: Land Use Control Information System

LUCIS contains records of land use control information pertaining to the former Navy Base Realignment and Closure properties.

Date of Government Version: 05/28/2015  
Date Data Arrived at EDR: 05/29/2015  
Date Made Active in Reports: 06/11/2015  
Number of Days to Update: 13

Source: Department of the Navy  
Telephone: 843-820-7326  
Last EDR Contact: 05/18/2015  
Next Scheduled EDR Contact: 08/31/2015  
Data Release Frequency: Varies

## CONSENT: Superfund (CERCLA) Consent Decrees

Major legal settlements that establish responsibility and standards for cleanup at NPL (Superfund) sites. Released periodically by United States District Courts after settlement by parties to litigation matters.

Date of Government Version: 12/31/2014  
Date Data Arrived at EDR: 04/17/2015  
Date Made Active in Reports: 06/02/2015  
Number of Days to Update: 46

Source: Department of Justice, Consent Decree Library  
Telephone: Varies  
Last EDR Contact: 06/22/2015  
Next Scheduled EDR Contact: 10/12/2015  
Data Release Frequency: Varies

# GOVERNMENT RECORDS SEARCHED / DATA CURRENCY TRACKING

## ROD: Records Of Decision

Record of Decision. ROD documents mandate a permanent remedy at an NPL (Superfund) site containing technical and health information to aid in the cleanup.

Date of Government Version: 11/25/2013	Source: EPA
Date Data Arrived at EDR: 12/12/2013	Telephone: 703-416-0223
Date Made Active in Reports: 02/24/2014	Last EDR Contact: 06/12/2015
Number of Days to Update: 74	Next Scheduled EDR Contact: 09/21/2015
	Data Release Frequency: Annually

## UMTRA: Uranium Mill Tailings Sites

Uranium ore was mined by private companies for federal government use in national defense programs. When the mills shut down, large piles of the sand-like material (mill tailings) remain after uranium has been extracted from the ore. Levels of human exposure to radioactive materials from the piles are low; however, in some cases tailings were used as construction materials before the potential health hazards of the tailings were recognized.

Date of Government Version: 09/14/2010	Source: Department of Energy
Date Data Arrived at EDR: 10/07/2011	Telephone: 505-845-0011
Date Made Active in Reports: 03/01/2012	Last EDR Contact: 05/26/2015
Number of Days to Update: 146	Next Scheduled EDR Contact: 09/07/2015
	Data Release Frequency: Varies

## DEBRIS REGION 9: Torres Martinez Reservation Illegal Dump Site Locations

A listing of illegal dump sites location on the Torres Martinez Indian Reservation located in eastern Riverside County and northern Imperial County, California.

Date of Government Version: 01/12/2009	Source: EPA, Region 9
Date Data Arrived at EDR: 05/07/2009	Telephone: 415-947-4219
Date Made Active in Reports: 09/21/2009	Last EDR Contact: 04/23/2015
Number of Days to Update: 137	Next Scheduled EDR Contact: 08/10/2015
	Data Release Frequency: No Update Planned

## ODI: Open Dump Inventory

An open dump is defined as a disposal facility that does not comply with one or more of the Part 257 or Part 258 Subtitle D Criteria.

Date of Government Version: 06/30/1985	Source: Environmental Protection Agency
Date Data Arrived at EDR: 08/09/2004	Telephone: 800-424-9346
Date Made Active in Reports: 09/17/2004	Last EDR Contact: 06/09/2004
Number of Days to Update: 39	Next Scheduled EDR Contact: N/A
	Data Release Frequency: No Update Planned

## US MINES: Mines Master Index File

Contains all mine identification numbers issued for mines active or opened since 1971. The data also includes violation information.

Date of Government Version: 12/30/2014	Source: Department of Labor, Mine Safety and Health Administration
Date Data Arrived at EDR: 12/31/2014	Telephone: 303-231-5959
Date Made Active in Reports: 01/29/2015	Last EDR Contact: 06/03/2015
Number of Days to Update: 29	Next Scheduled EDR Contact: 09/14/2015
	Data Release Frequency: Semi-Annually

## TRIS: Toxic Chemical Release Inventory System

Toxic Release Inventory System. TRIS identifies facilities which release toxic chemicals to the air, water and land in reportable quantities under SARA Title III Section 313.

Date of Government Version: 12/31/2013	Source: EPA
Date Data Arrived at EDR: 02/12/2015	Telephone: 202-566-0250
Date Made Active in Reports: 06/02/2015	Last EDR Contact: 01/29/2015
Number of Days to Update: 110	Next Scheduled EDR Contact: 06/08/2015
	Data Release Frequency: Annually

# GOVERNMENT RECORDS SEARCHED / DATA CURRENCY TRACKING

## TSCA: Toxic Substances Control Act

Toxic Substances Control Act. TSCA identifies manufacturers and importers of chemical substances included on the TSCA Chemical Substance Inventory list. It includes data on the production volume of these substances by plant site.

Date of Government Version: 12/31/2012	Source: EPA
Date Data Arrived at EDR: 01/15/2015	Telephone: 202-260-5521
Date Made Active in Reports: 01/29/2015	Last EDR Contact: 06/25/2015
Number of Days to Update: 14	Next Scheduled EDR Contact: 10/05/2015
	Data Release Frequency: Every 4 Years

FTTS: FIFRA/ TSCA Tracking System - FIFRA (Federal Insecticide, Fungicide, & Rodenticide Act)/TSCA (Toxic Substances Control Act)  
FTTS tracks administrative cases and pesticide enforcement actions and compliance activities related to FIFRA, TSCA and EPCRA (Emergency Planning and Community Right-to-Know Act). To maintain currency, EDR contacts the Agency on a quarterly basis.

Date of Government Version: 04/09/2009	Source: EPA/Office of Prevention, Pesticides and Toxic Substances
Date Data Arrived at EDR: 04/16/2009	Telephone: 202-566-1667
Date Made Active in Reports: 05/11/2009	Last EDR Contact: 05/20/2015
Number of Days to Update: 25	Next Scheduled EDR Contact: 09/07/2015
	Data Release Frequency: Quarterly

FTTS INSP: FIFRA/ TSCA Tracking System - FIFRA (Federal Insecticide, Fungicide, & Rodenticide Act)/TSCA (Toxic Substances Control Act)  
A listing of FIFRA/TSCA Tracking System (FTTS) inspections and enforcements.

Date of Government Version: 04/09/2009	Source: EPA
Date Data Arrived at EDR: 04/16/2009	Telephone: 202-566-1667
Date Made Active in Reports: 05/11/2009	Last EDR Contact: 05/20/2015
Number of Days to Update: 25	Next Scheduled EDR Contact: 09/07/2015
	Data Release Frequency: Quarterly

## HIST FTTS: FIFRA/TSCA Tracking System Administrative Case Listing

A complete administrative case listing from the FIFRA/TSCA Tracking System (FTTS) for all ten EPA regions. The information was obtained from the National Compliance Database (NCDB). NCDB supports the implementation of FIFRA (Federal Insecticide, Fungicide, and Rodenticide Act) and TSCA (Toxic Substances Control Act). Some EPA regions are now closing out records. Because of that, and the fact that some EPA regions are not providing EPA Headquarters with updated records, it was decided to create a HIST FTTS database. It included records that may not be included in the newer FTTS database updates. This database is no longer updated.

Date of Government Version: 10/19/2006	Source: Environmental Protection Agency
Date Data Arrived at EDR: 03/01/2007	Telephone: 202-564-2501
Date Made Active in Reports: 04/10/2007	Last EDR Contact: 12/17/2007
Number of Days to Update: 40	Next Scheduled EDR Contact: 03/17/2008
	Data Release Frequency: No Update Planned

## HIST FTTS INSP: FIFRA/TSCA Tracking System Inspection & Enforcement Case Listing

A complete inspection and enforcement case listing from the FIFRA/TSCA Tracking System (FTTS) for all ten EPA regions. The information was obtained from the National Compliance Database (NCDB). NCDB supports the implementation of FIFRA (Federal Insecticide, Fungicide, and Rodenticide Act) and TSCA (Toxic Substances Control Act). Some EPA regions are now closing out records. Because of that, and the fact that some EPA regions are not providing EPA Headquarters with updated records, it was decided to create a HIST FTTS database. It included records that may not be included in the newer FTTS database updates. This database is no longer updated.

Date of Government Version: 10/19/2006	Source: Environmental Protection Agency
Date Data Arrived at EDR: 03/01/2007	Telephone: 202-564-2501
Date Made Active in Reports: 04/10/2007	Last EDR Contact: 12/17/2008
Number of Days to Update: 40	Next Scheduled EDR Contact: 03/17/2008
	Data Release Frequency: No Update Planned

# GOVERNMENT RECORDS SEARCHED / DATA CURRENCY TRACKING

## SSTS: Section 7 Tracking Systems

Section 7 of the Federal Insecticide, Fungicide and Rodenticide Act, as amended (92 Stat. 829) requires all registered pesticide-producing establishments to submit a report to the Environmental Protection Agency by March 1st each year. Each establishment must report the types and amounts of pesticides, active ingredients and devices being produced, and those having been produced and sold or distributed in the past year.

Date of Government Version: 12/31/2009	Source: EPA
Date Data Arrived at EDR: 12/10/2010	Telephone: 202-564-4203
Date Made Active in Reports: 02/25/2011	Last EDR Contact: 04/10/2015
Number of Days to Update: 77	Next Scheduled EDR Contact: 08/10/2015
	Data Release Frequency: Annually

## ICIS: Integrated Compliance Information System

The Integrated Compliance Information System (ICIS) supports the information needs of the national enforcement and compliance program as well as the unique needs of the National Pollutant Discharge Elimination System (NPDES) program.

Date of Government Version: 01/23/2015	Source: Environmental Protection Agency
Date Data Arrived at EDR: 02/06/2015	Telephone: 202-564-5088
Date Made Active in Reports: 03/09/2015	Last EDR Contact: 07/09/2015
Number of Days to Update: 31	Next Scheduled EDR Contact: 10/28/2015
	Data Release Frequency: Quarterly

## PADS: PCB Activity Database System

PCB Activity Database. PADS Identifies generators, transporters, commercial storers and/or brokers and disposers of PCB's who are required to notify the EPA of such activities.

Date of Government Version: 07/01/2014	Source: EPA
Date Data Arrived at EDR: 10/15/2014	Telephone: 202-566-0500
Date Made Active in Reports: 11/17/2014	Last EDR Contact: 04/17/2015
Number of Days to Update: 33	Next Scheduled EDR Contact: 07/27/2015
	Data Release Frequency: Annually

## MLTS: Material Licensing Tracking System

MLTS is maintained by the Nuclear Regulatory Commission and contains a list of approximately 8,100 sites which possess or use radioactive materials and which are subject to NRC licensing requirements. To maintain currency, EDR contacts the Agency on a quarterly basis.

Date of Government Version: 03/31/2015	Source: Nuclear Regulatory Commission
Date Data Arrived at EDR: 04/09/2015	Telephone: 301-415-7169
Date Made Active in Reports: 06/11/2015	Last EDR Contact: 06/04/2015
Number of Days to Update: 63	Next Scheduled EDR Contact: 09/21/2015
	Data Release Frequency: Quarterly

## RADINFO: Radiation Information Database

The Radiation Information Database (RADINFO) contains information about facilities that are regulated by U.S. Environmental Protection Agency (EPA) regulations for radiation and radioactivity.

Date of Government Version: 04/07/2015	Source: Environmental Protection Agency
Date Data Arrived at EDR: 04/09/2015	Telephone: 202-343-9775
Date Made Active in Reports: 06/11/2015	Last EDR Contact: 07/09/2015
Number of Days to Update: 63	Next Scheduled EDR Contact: 10/19/2015
	Data Release Frequency: Quarterly

## FINDS: Facility Index System/Facility Registry System

Facility Index System. FINDS contains both facility information and 'pointers' to other sources that contain more detail. EDR includes the following FINDS databases in this report: PCS (Permit Compliance System), AIRS (Aerometric Information Retrieval System), DOCKET (Enforcement Docket used to manage and track information on civil judicial enforcement cases for all environmental statutes), FURS (Federal Underground Injection Control), C-DOCKET (Criminal Docket System used to track criminal enforcement actions for all environmental statutes), FFIS (Federal Facilities Information System), STATE (State Environmental Laws and Statutes), and PADS (PCB Activity Data System).

# GOVERNMENT RECORDS SEARCHED / DATA CURRENCY TRACKING

Date of Government Version: 01/18/2015  
Date Data Arrived at EDR: 02/27/2015  
Date Made Active in Reports: 03/25/2015  
Number of Days to Update: 26

Source: EPA  
Telephone: (415) 947-8000  
Last EDR Contact: 06/10/2015  
Next Scheduled EDR Contact: 09/21/2015  
Data Release Frequency: Quarterly

## RAATS: RCRA Administrative Action Tracking System

RCRA Administration Action Tracking System. RAATS contains records based on enforcement actions issued under RCRA pertaining to major violators and includes administrative and civil actions brought by the EPA. For administration actions after September 30, 1995, data entry in the RAATS database was discontinued. EPA will retain a copy of the database for historical records. It was necessary to terminate RAATS because a decrease in agency resources made it impossible to continue to update the information contained in the database.

Date of Government Version: 04/17/1995  
Date Data Arrived at EDR: 07/03/1995  
Date Made Active in Reports: 08/07/1995  
Number of Days to Update: 35

Source: EPA  
Telephone: 202-564-4104  
Last EDR Contact: 06/02/2008  
Next Scheduled EDR Contact: 09/01/2008  
Data Release Frequency: No Update Planned

## RMP: Risk Management Plans

When Congress passed the Clean Air Act Amendments of 1990, it required EPA to publish regulations and guidance for chemical accident prevention at facilities using extremely hazardous substances. The Risk Management Program Rule (RMP Rule) was written to implement Section 112(r) of these amendments. The rule, which built upon existing industry codes and standards, requires companies of all sizes that use certain flammable and toxic substances to develop a Risk Management Program, which includes a(n): Hazard assessment that details the potential effects of an accidental release, an accident history of the last five years, and an evaluation of worst-case and alternative accidental releases; Prevention program that includes safety precautions and maintenance, monitoring, and employee training measures; and Emergency response program that spells out emergency health care, employee training measures and procedures for informing the public and response agencies (e.g the fire department) should an accident occur.

Date of Government Version: 02/01/2015  
Date Data Arrived at EDR: 02/13/2015  
Date Made Active in Reports: 03/25/2015  
Number of Days to Update: 40

Source: Environmental Protection Agency  
Telephone: 202-564-8600  
Last EDR Contact: 04/27/2015  
Next Scheduled EDR Contact: 08/10/2015  
Data Release Frequency: Varies

## BRS: Biennial Reporting System

The Biennial Reporting System is a national system administered by the EPA that collects data on the generation and management of hazardous waste. BRS captures detailed data from two groups: Large Quantity Generators (LQG) and Treatment, Storage, and Disposal Facilities.

Date of Government Version: 12/31/2011  
Date Data Arrived at EDR: 02/26/2013  
Date Made Active in Reports: 04/19/2013  
Number of Days to Update: 52

Source: EPA/NTIS  
Telephone: 800-424-9346  
Last EDR Contact: 05/29/2015  
Next Scheduled EDR Contact: 09/07/2015  
Data Release Frequency: Biennially

## 2020 COR ACTION: 2020 Corrective Action Program List

The EPA has set ambitious goals for the RCRA Corrective Action program by creating the 2020 Corrective Action Universe. This RCRA cleanup baseline includes facilities expected to need corrective action. The 2020 universe contains a wide variety of sites. Some properties are heavily contaminated while others were contaminated but have since been cleaned up. Still others have not been fully investigated yet, and may require little or no remediation. Inclusion in the 2020 Universe does not necessarily imply failure on the part of a facility to meet its RCRA obligations.

Date of Government Version: 04/22/2013  
Date Data Arrived at EDR: 03/03/2015  
Date Made Active in Reports: 03/09/2015  
Number of Days to Update: 6

Source: Environmental Protection Agency  
Telephone: 703-308-4044  
Last EDR Contact: 05/14/2015  
Next Scheduled EDR Contact: 08/24/2015  
Data Release Frequency: Varies

# GOVERNMENT RECORDS SEARCHED / DATA CURRENCY TRACKING

## LEAD SMELTER 1: Lead Smelter Sites

A listing of former lead smelter site locations.

Date of Government Version: 11/25/2014	Source: Environmental Protection Agency
Date Data Arrived at EDR: 11/26/2014	Telephone: 703-603-8787
Date Made Active in Reports: 01/29/2015	Last EDR Contact: 07/07/2015
Number of Days to Update: 64	Next Scheduled EDR Contact: 10/19/2015
	Data Release Frequency: Varies

## LEAD SMELTER 2: Lead Smelter Sites

A list of several hundred sites in the U.S. where secondary lead smelting was done from 1931 and 1964. These sites may pose a threat to public health through ingestion or inhalation of contaminated soil or dust

Date of Government Version: 04/05/2001	Source: American Journal of Public Health
Date Data Arrived at EDR: 10/27/2010	Telephone: 703-305-6451
Date Made Active in Reports: 12/02/2010	Last EDR Contact: 12/02/2009
Number of Days to Update: 36	Next Scheduled EDR Contact: N/A
	Data Release Frequency: No Update Planned

## PRP: Potentially Responsible Parties

A listing of verified Potentially Responsible Parties

Date of Government Version: 10/25/2013	Source: EPA
Date Data Arrived at EDR: 10/17/2014	Telephone: 202-564-6023
Date Made Active in Reports: 10/20/2014	Last EDR Contact: 05/14/2015
Number of Days to Update: 3	Next Scheduled EDR Contact: 08/24/2015
	Data Release Frequency: Quarterly

## SCRD DRYCLEANERS: State Coalition for Remediation of Drycleaners Listing

The State Coalition for Remediation of Drycleaners was established in 1998, with support from the U.S. EPA Office of Superfund Remediation and Technology Innovation. It is comprised of representatives of states with established drycleaner remediation programs. Currently the member states are Alabama, Connecticut, Florida, Illinois, Kansas, Minnesota, Missouri, North Carolina, Oregon, South Carolina, Tennessee, Texas, and Wisconsin.

Date of Government Version: 03/07/2011	Source: Environmental Protection Agency
Date Data Arrived at EDR: 03/09/2011	Telephone: 615-532-8599
Date Made Active in Reports: 05/02/2011	Last EDR Contact: 05/21/2015
Number of Days to Update: 54	Next Scheduled EDR Contact: 08/31/2015
	Data Release Frequency: Varies

## US AIRS (AFS): Aerometric Information Retrieval System Facility Subsystem (AFS)

The database is a sub-system of Aerometric Information Retrieval System (AIRS). AFS contains compliance data on air pollution point sources regulated by the U.S. EPA and/or state and local air regulatory agencies. This information comes from source reports by various stationary sources of air pollution, such as electric power plants, steel mills, factories, and universities, and provides information about the air pollutants they produce. Action, air program, air program pollutant, and general level plant data. It is used to track emissions and compliance data from industrial plants.

Date of Government Version: 10/16/2014	Source: EPA
Date Data Arrived at EDR: 10/31/2014	Telephone: 202-564-2496
Date Made Active in Reports: 11/17/2014	Last EDR Contact: 06/22/2015
Number of Days to Update: 17	Next Scheduled EDR Contact: 10/05/2015
	Data Release Frequency: Annually

## US AIRS MINOR: Air Facility System Data

A listing of minor source facilities.

Date of Government Version: 10/16/2014	Source: EPA
Date Data Arrived at EDR: 10/31/2014	Telephone: 202-564-2496
Date Made Active in Reports: 11/17/2014	Last EDR Contact: 06/22/2015
Number of Days to Update: 17	Next Scheduled EDR Contact: 10/22/2015
	Data Release Frequency: Annually

# GOVERNMENT RECORDS SEARCHED / DATA CURRENCY TRACKING

## US FIN ASSUR: Financial Assurance Information

All owners and operators of facilities that treat, store, or dispose of hazardous waste are required to provide proof that they will have sufficient funds to pay for the clean up, closure, and post-closure care of their facilities.

Date of Government Version: 03/09/2015	Source: Environmental Protection Agency
Date Data Arrived at EDR: 03/10/2015	Telephone: 202-566-1917
Date Made Active in Reports: 03/25/2015	Last EDR Contact: 05/14/2015
Number of Days to Update: 15	Next Scheduled EDR Contact: 08/31/2015
	Data Release Frequency: Quarterly

## US HIST CDL: National Clandestine Laboratory Register

A listing of clandestine drug lab locations. The U.S. Department of Justice ("the Department") provides this web site as a public service. It contains addresses of some locations where law enforcement agencies reported they found chemicals or other items that indicated the presence of either clandestine drug laboratories or dumpsites. In most cases, the source of the entries is not the Department, and the Department has not verified the entry and does not guarantee its accuracy. Members of the public must verify the accuracy of all entries by, for example, contacting local law enforcement and local health departments.

Date of Government Version: 02/25/2015	Source: Drug Enforcement Administration
Date Data Arrived at EDR: 03/10/2015	Telephone: 202-307-1000
Date Made Active in Reports: 03/25/2015	Last EDR Contact: 05/29/2015
Number of Days to Update: 15	Next Scheduled EDR Contact: 09/14/2015
	Data Release Frequency: No Update Planned

## PCB TRANSFORMER: PCB Transformer Registration Database

The database of PCB transformer registrations that includes all PCB registration submittals.

Date of Government Version: 02/01/2011	Source: Environmental Protection Agency
Date Data Arrived at EDR: 10/19/2011	Telephone: 202-566-0517
Date Made Active in Reports: 01/10/2012	Last EDR Contact: 05/01/2015
Number of Days to Update: 83	Next Scheduled EDR Contact: 08/10/2015
	Data Release Frequency: Varies

## FEMA UST: Underground Storage Tank Listing

A listing of all FEMA owned underground storage tanks.

Date of Government Version: 01/01/2010	Source: FEMA
Date Data Arrived at EDR: 02/16/2010	Telephone: 202-646-5797
Date Made Active in Reports: 04/12/2010	Last EDR Contact: 04/13/2015
Number of Days to Update: 55	Next Scheduled EDR Contact: 07/27/2015
	Data Release Frequency: Varies

## COAL ASH EPA: Coal Combustion Residues Surface Impoundments List

A listing of coal combustion residues surface impoundments with high hazard potential ratings.

Date of Government Version: 07/01/2014	Source: Environmental Protection Agency
Date Data Arrived at EDR: 09/10/2014	Telephone: N/A
Date Made Active in Reports: 10/20/2014	Last EDR Contact: 06/12/2015
Number of Days to Update: 40	Next Scheduled EDR Contact: 09/21/2015
	Data Release Frequency: Varies

## FEDERAL FACILITY: Federal Facility Site Information listing

A listing of National Priority List (NPL) and Base Realignment and Closure (BRAC) sites found in the Comprehensive Environmental Response, Compensation and Liability Information System (CERCLIS) Database where EPA Federal Facilities Restoration and Reuse Office is involved in cleanup activities.

Date of Government Version: 03/26/2015	Source: Environmental Protection Agency
Date Data Arrived at EDR: 04/08/2015	Telephone: 703-603-8704
Date Made Active in Reports: 06/11/2015	Last EDR Contact: 04/08/2015
Number of Days to Update: 64	Next Scheduled EDR Contact: 07/20/2015
	Data Release Frequency: Varies



# GOVERNMENT RECORDS SEARCHED / DATA CURRENCY TRACKING

## COAL ASH DOE: Steam-Electric Plant Operation Data

A listing of power plants that store ash in surface ponds.

Date of Government Version: 12/31/2005	Source: Department of Energy
Date Data Arrived at EDR: 08/07/2009	Telephone: 202-586-8719
Date Made Active in Reports: 10/22/2009	Last EDR Contact: 04/15/2015
Number of Days to Update: 76	Next Scheduled EDR Contact: 07/27/2015
	Data Release Frequency: Varies

## EPA WATCH LIST: EPA WATCH LIST

EPA maintains a "Watch List" to facilitate dialogue between EPA, state and local environmental agencies on enforcement matters relating to facilities with alleged violations identified as either significant or high priority. Being on the Watch List does not mean that the facility has actually violated the law only that an investigation by EPA or a state or local environmental agency has led those organizations to allege that an unproven violation has in fact occurred. Being on the Watch List does not represent a higher level of concern regarding the alleged violations that were detected, but instead indicates cases requiring additional dialogue between EPA, state and local agencies - primarily because of the length of time the alleged violation has gone unaddressed or unresolved.

Date of Government Version: 08/30/2013	Source: Environmental Protection Agency
Date Data Arrived at EDR: 03/21/2014	Telephone: 617-520-3000
Date Made Active in Reports: 06/17/2014	Last EDR Contact: 05/07/2015
Number of Days to Update: 88	Next Scheduled EDR Contact: 08/24/2015
	Data Release Frequency: Quarterly

## STATE AND LOCAL RECORDS

### HIST CAL-SITES: Calsites Database

The Calsites database contains potential or confirmed hazardous substance release properties. In 1996, California EPA reevaluated and significantly reduced the number of sites in the Calsites database. No longer updated by the state agency. It has been replaced by ENVIROSTOR.

Date of Government Version: 08/08/2005	Source: Department of Toxic Substance Control
Date Data Arrived at EDR: 08/03/2006	Telephone: 916-323-3400
Date Made Active in Reports: 08/24/2006	Last EDR Contact: 02/23/2009
Number of Days to Update: 21	Next Scheduled EDR Contact: 05/25/2009
	Data Release Frequency: No Update Planned

### CA BOND EXP. PLAN: Bond Expenditure Plan

Department of Health Services developed a site-specific expenditure plan as the basis for an appropriation of Hazardous Substance Cleanup Bond Act funds. It is not updated.

Date of Government Version: 01/01/1989	Source: Department of Health Services
Date Data Arrived at EDR: 07/27/1994	Telephone: 916-255-2118
Date Made Active in Reports: 08/02/1994	Last EDR Contact: 05/31/1994
Number of Days to Update: 6	Next Scheduled EDR Contact: N/A
	Data Release Frequency: No Update Planned

### SCH: School Property Evaluation Program

This category contains proposed and existing school sites that are being evaluated by DTSC for possible hazardous materials contamination. In some cases, these properties may be listed in the CalSites category depending on the level of threat to public health and safety or the environment they pose.

Date of Government Version: 05/04/2015	Source: Department of Toxic Substances Control
Date Data Arrived at EDR: 05/05/2015	Telephone: 916-323-3400
Date Made Active in Reports: 05/14/2015	Last EDR Contact: 05/05/2015
Number of Days to Update: 9	Next Scheduled EDR Contact: 08/17/2015
	Data Release Frequency: Quarterly

### TOXIC PITS: Toxic Pits Cleanup Act Sites

Toxic PITS Cleanup Act Sites. TOXIC PITS identifies sites suspected of containing hazardous substances where cleanup has not yet been completed.

# GOVERNMENT RECORDS SEARCHED / DATA CURRENCY TRACKING

Date of Government Version: 07/01/1995  
Date Data Arrived at EDR: 08/30/1995  
Date Made Active in Reports: 09/26/1995  
Number of Days to Update: 27

Source: State Water Resources Control Board  
Telephone: 916-227-4364  
Last EDR Contact: 01/26/2009  
Next Scheduled EDR Contact: 04/27/2009  
Data Release Frequency: No Update Planned

## SWF/LF (SWIS): Solid Waste Information System

Active, Closed and Inactive Landfills. SWF/LF records typically contain an inventory of solid waste disposal facilities or landfills. These may be active or inactive facilities or open dumps that failed to meet RCRA Section 4004 criteria for solid waste landfills or disposal sites.

Date of Government Version: 05/18/2015  
Date Data Arrived at EDR: 05/20/2015  
Date Made Active in Reports: 06/05/2015  
Number of Days to Update: 16

Source: Department of Resources Recycling and Recovery  
Telephone: 916-341-6320  
Last EDR Contact: 05/20/2015  
Next Scheduled EDR Contact: 08/31/2015  
Data Release Frequency: Quarterly

## WDS: Waste Discharge System

Sites which have been issued waste discharge requirements.

Date of Government Version: 06/19/2007  
Date Data Arrived at EDR: 06/20/2007  
Date Made Active in Reports: 06/29/2007  
Number of Days to Update: 9

Source: State Water Resources Control Board  
Telephone: 916-341-5227  
Last EDR Contact: 05/20/2015  
Next Scheduled EDR Contact: 09/07/2015  
Data Release Frequency: Quarterly

## NPDES: NPDES Permits Listing

A listing of NPDES permits, including stormwater.

Date of Government Version: 05/18/2015  
Date Data Arrived at EDR: 05/20/2015  
Date Made Active in Reports: 06/11/2015  
Number of Days to Update: 22

Source: State Water Resources Control Board  
Telephone: 916-445-9379  
Last EDR Contact: 05/20/2015  
Next Scheduled EDR Contact: 08/31/2015  
Data Release Frequency: Quarterly

## UIC: UIC Listing

A listing of wells identified as underground injection wells, in the California Oil and Gas Wells database.

Date of Government Version: 11/19/2014  
Date Data Arrived at EDR: 12/15/2014  
Date Made Active in Reports: 01/29/2015  
Number of Days to Update: 45

Source: Department of Conservation  
Telephone: 916-445-2408  
Last EDR Contact: 06/19/2015  
Next Scheduled EDR Contact: 09/28/2015  
Data Release Frequency: Varies

## CORTESE: "Cortese" Hazardous Waste & Substances Sites List

The sites for the list are designated by the State Water Resource Control Board (LUST), the Integrated Waste Board (SWF/LS), and the Department of Toxic Substances Control (Cal-Sites).

Date of Government Version: 03/10/2015  
Date Data Arrived at EDR: 03/31/2015  
Date Made Active in Reports: 04/10/2015  
Number of Days to Update: 10

Source: CAL EPA/Office of Emergency Information  
Telephone: 916-323-3400  
Last EDR Contact: 06/26/2015  
Next Scheduled EDR Contact: 10/12/2015  
Data Release Frequency: Quarterly

## HIST CORTESE: Hazardous Waste & Substance Site List

The sites for the list are designated by the State Water Resource Control Board [LUST], the Integrated Waste Board [SWF/LS], and the Department of Toxic Substances Control [CAL SITES]. This listing is no longer updated by the state agency.

# GOVERNMENT RECORDS SEARCHED / DATA CURRENCY TRACKING

Date of Government Version: 04/01/2001  
Date Data Arrived at EDR: 01/22/2009  
Date Made Active in Reports: 04/08/2009  
Number of Days to Update: 76

Source: Department of Toxic Substances Control  
Telephone: 916-323-3400  
Last EDR Contact: 01/22/2009  
Next Scheduled EDR Contact: N/A  
Data Release Frequency: No Update Planned

## SWRCY: Recycler Database

A listing of recycling facilities in California.

Date of Government Version: 03/16/2015  
Date Data Arrived at EDR: 03/18/2015  
Date Made Active in Reports: 03/26/2015  
Number of Days to Update: 8

Source: Department of Conservation  
Telephone: 916-323-3836  
Last EDR Contact: 06/17/2015  
Next Scheduled EDR Contact: 09/28/2015  
Data Release Frequency: Quarterly

## LUST REG 9: Leaking Underground Storage Tank Report

Orange, Riverside, San Diego counties. For more current information, please refer to the State Water Resources Control Board's LUST database.

Date of Government Version: 03/01/2001  
Date Data Arrived at EDR: 04/23/2001  
Date Made Active in Reports: 05/21/2001  
Number of Days to Update: 28

Source: California Regional Water Quality Control Board San Diego Region (9)  
Telephone: 858-637-5595  
Last EDR Contact: 09/26/2011  
Next Scheduled EDR Contact: 01/09/2012  
Data Release Frequency: No Update Planned

## LUST REG 8: Leaking Underground Storage Tanks

California Regional Water Quality Control Board Santa Ana Region (8). For more current information, please refer to the State Water Resources Control Board's LUST database.

Date of Government Version: 02/14/2005  
Date Data Arrived at EDR: 02/15/2005  
Date Made Active in Reports: 03/28/2005  
Number of Days to Update: 41

Source: California Regional Water Quality Control Board Santa Ana Region (8)  
Telephone: 909-782-4496  
Last EDR Contact: 08/15/2011  
Next Scheduled EDR Contact: 11/28/2011  
Data Release Frequency: Varies

## LUST REG 4: Underground Storage Tank Leak List

Los Angeles, Ventura counties. For more current information, please refer to the State Water Resources Control Board's LUST database.

Date of Government Version: 09/07/2004  
Date Data Arrived at EDR: 09/07/2004  
Date Made Active in Reports: 10/12/2004  
Number of Days to Update: 35

Source: California Regional Water Quality Control Board Los Angeles Region (4)  
Telephone: 213-576-6710  
Last EDR Contact: 09/06/2011  
Next Scheduled EDR Contact: 12/19/2011  
Data Release Frequency: No Update Planned

## LUST REG 7: Leaking Underground Storage Tank Case Listing

Leaking Underground Storage Tank locations. Imperial, Riverside, San Diego, Santa Barbara counties.

Date of Government Version: 02/26/2004  
Date Data Arrived at EDR: 02/26/2004  
Date Made Active in Reports: 03/24/2004  
Number of Days to Update: 27

Source: California Regional Water Quality Control Board Colorado River Basin Region (7)  
Telephone: 760-776-8943  
Last EDR Contact: 08/01/2011  
Next Scheduled EDR Contact: 11/14/2011  
Data Release Frequency: No Update Planned

## LUST REG 6V: Leaking Underground Storage Tank Case Listing

Leaking Underground Storage Tank locations. Inyo, Kern, Los Angeles, Mono, San Bernardino counties.

Date of Government Version: 06/07/2005  
Date Data Arrived at EDR: 06/07/2005  
Date Made Active in Reports: 06/29/2005  
Number of Days to Update: 22

Source: California Regional Water Quality Control Board Victorville Branch Office (6)  
Telephone: 760-241-7365  
Last EDR Contact: 09/12/2011  
Next Scheduled EDR Contact: 12/26/2011  
Data Release Frequency: No Update Planned

# GOVERNMENT RECORDS SEARCHED / DATA CURRENCY TRACKING

## LUST REG 6L: Leaking Underground Storage Tank Case Listing

For more current information, please refer to the State Water Resources Control Board's LUST database.

Date of Government Version: 09/09/2003	Source: California Regional Water Quality Control Board Lahontan Region (6)
Date Data Arrived at EDR: 09/10/2003	Telephone: 530-542-5572
Date Made Active in Reports: 10/07/2003	Last EDR Contact: 09/12/2011
Number of Days to Update: 27	Next Scheduled EDR Contact: 12/26/2011
	Data Release Frequency: No Update Planned

## LUST REG 5: Leaking Underground Storage Tank Database

Leaking Underground Storage Tank locations. Alameda, Alpine, Amador, Butte, Colusa, Contra Costa, Calveras, El Dorado, Fresno, Glenn, Kern, Kings, Lake, Lassen, Madera, Mariposa, Merced, Modoc, Napa, Nevada, Placer, Plumas, Sacramento, San Joaquin, Shasta, Solano, Stanislaus, Sutter, Tehama, Tulare, Tuolumne, Yolo, Yuba counties.

Date of Government Version: 07/01/2008	Source: California Regional Water Quality Control Board Central Valley Region (5)
Date Data Arrived at EDR: 07/22/2008	Telephone: 916-464-4834
Date Made Active in Reports: 07/31/2008	Last EDR Contact: 07/01/2011
Number of Days to Update: 9	Next Scheduled EDR Contact: 10/17/2011
	Data Release Frequency: No Update Planned

## LUST REG 3: Leaking Underground Storage Tank Database

Leaking Underground Storage Tank locations. Monterey, San Benito, San Luis Obispo, Santa Barbara, Santa Cruz counties.

Date of Government Version: 05/19/2003	Source: California Regional Water Quality Control Board Central Coast Region (3)
Date Data Arrived at EDR: 05/19/2003	Telephone: 805-542-4786
Date Made Active in Reports: 06/02/2003	Last EDR Contact: 07/18/2011
Number of Days to Update: 14	Next Scheduled EDR Contact: 10/31/2011
	Data Release Frequency: No Update Planned

## LUST REG 2: Fuel Leak List

Leaking Underground Storage Tank locations. Alameda, Contra Costa, Marin, Napa, San Francisco, San Mateo, Santa Clara, Solano, Sonoma counties.

Date of Government Version: 09/30/2004	Source: California Regional Water Quality Control Board San Francisco Bay Region (2)
Date Data Arrived at EDR: 10/20/2004	Telephone: 510-622-2433
Date Made Active in Reports: 11/19/2004	Last EDR Contact: 09/19/2011
Number of Days to Update: 30	Next Scheduled EDR Contact: 01/02/2012
	Data Release Frequency: Quarterly

## LUST REG 1: Active Toxic Site Investigation

Del Norte, Humboldt, Lake, Mendocino, Modoc, Siskiyou, Sonoma, Trinity counties. For more current information, please refer to the State Water Resources Control Board's LUST database.

Date of Government Version: 02/01/2001	Source: California Regional Water Quality Control Board North Coast (1)
Date Data Arrived at EDR: 02/28/2001	Telephone: 707-570-3769
Date Made Active in Reports: 03/29/2001	Last EDR Contact: 08/01/2011
Number of Days to Update: 29	Next Scheduled EDR Contact: 11/14/2011
	Data Release Frequency: No Update Planned

## LUST: Geotracker's Leaking Underground Fuel Tank Report

Leaking Underground Storage Tank Incident Reports. LUST records contain an inventory of reported leaking underground storage tank incidents. Not all states maintain these records, and the information stored varies by state. For more information on a particular leaking underground storage tank sites, please contact the appropriate regulatory agency.

Date of Government Version: 03/13/2015	Source: State Water Resources Control Board
Date Data Arrived at EDR: 03/18/2015	Telephone: see region list
Date Made Active in Reports: 03/24/2015	Last EDR Contact: 06/17/2015
Number of Days to Update: 6	Next Scheduled EDR Contact: 09/28/2015
	Data Release Frequency: Quarterly

# GOVERNMENT RECORDS SEARCHED / DATA CURRENCY TRACKING

## CA FID UST: Facility Inventory Database

The Facility Inventory Database (FID) contains a historical listing of active and inactive underground storage tank locations from the State Water Resource Control Board. Refer to local/county source for current data.

Date of Government Version: 10/31/1994	Source: California Environmental Protection Agency
Date Data Arrived at EDR: 09/05/1995	Telephone: 916-341-5851
Date Made Active in Reports: 09/29/1995	Last EDR Contact: 12/28/1998
Number of Days to Update: 24	Next Scheduled EDR Contact: N/A
	Data Release Frequency: No Update Planned

## SLIC: Statewide SLIC Cases

The SLIC (Spills, Leaks, Investigations and Cleanup) program is designed to protect and restore water quality from spills, leaks, and similar discharges.

Date of Government Version: 03/13/2015	Source: State Water Resources Control Board
Date Data Arrived at EDR: 03/18/2015	Telephone: 866-480-1028
Date Made Active in Reports: 03/24/2015	Last EDR Contact: 06/17/2015
Number of Days to Update: 6	Next Scheduled EDR Contact: 09/28/2015
	Data Release Frequency: Varies

## SLIC REG 1: Active Toxic Site Investigations

The SLIC (Spills, Leaks, Investigations and Cleanup) program is designed to protect and restore water quality from spills, leaks, and similar discharges.

Date of Government Version: 04/03/2003	Source: California Regional Water Quality Control Board, North Coast Region (1)
Date Data Arrived at EDR: 04/07/2003	Telephone: 707-576-2220
Date Made Active in Reports: 04/25/2003	Last EDR Contact: 08/01/2011
Number of Days to Update: 18	Next Scheduled EDR Contact: 11/14/2011
	Data Release Frequency: No Update Planned

## SLIC REG 2: Spills, Leaks, Investigation & Cleanup Cost Recovery Listing

The SLIC (Spills, Leaks, Investigations and Cleanup) program is designed to protect and restore water quality from spills, leaks, and similar discharges.

Date of Government Version: 09/30/2004	Source: Regional Water Quality Control Board San Francisco Bay Region (2)
Date Data Arrived at EDR: 10/20/2004	Telephone: 510-286-0457
Date Made Active in Reports: 11/19/2004	Last EDR Contact: 09/19/2011
Number of Days to Update: 30	Next Scheduled EDR Contact: 01/02/2012
	Data Release Frequency: Quarterly

## SLIC REG 3: Spills, Leaks, Investigation & Cleanup Cost Recovery Listing

The SLIC (Spills, Leaks, Investigations and Cleanup) program is designed to protect and restore water quality from spills, leaks, and similar discharges.

Date of Government Version: 05/18/2006	Source: California Regional Water Quality Control Board Central Coast Region (3)
Date Data Arrived at EDR: 05/18/2006	Telephone: 805-549-3147
Date Made Active in Reports: 06/15/2006	Last EDR Contact: 07/18/2011
Number of Days to Update: 28	Next Scheduled EDR Contact: 10/31/2011
	Data Release Frequency: Semi-Annually

## SLIC REG 4: Spills, Leaks, Investigation & Cleanup Cost Recovery Listing

The SLIC (Spills, Leaks, Investigations and Cleanup) program is designed to protect and restore water quality from spills, leaks, and similar discharges.

Date of Government Version: 11/17/2004	Source: Region Water Quality Control Board Los Angeles Region (4)
Date Data Arrived at EDR: 11/18/2004	Telephone: 213-576-6600
Date Made Active in Reports: 01/04/2005	Last EDR Contact: 07/01/2011
Number of Days to Update: 47	Next Scheduled EDR Contact: 10/17/2011
	Data Release Frequency: Varies

# GOVERNMENT RECORDS SEARCHED / DATA CURRENCY TRACKING

## SLIC REG 5: Spills, Leaks, Investigation & Cleanup Cost Recovery Listing

The SLIC (Spills, Leaks, Investigations and Cleanup) program is designed to protect and restore water quality from spills, leaks, and similar discharges.

Date of Government Version: 04/01/2005  
Date Data Arrived at EDR: 04/05/2005  
Date Made Active in Reports: 04/21/2005  
Number of Days to Update: 16

Source: Regional Water Quality Control Board Central Valley Region (5)  
Telephone: 916-464-3291  
Last EDR Contact: 09/12/2011  
Next Scheduled EDR Contact: 12/26/2011  
Data Release Frequency: Semi-Annually

## SLIC REG 6V: Spills, Leaks, Investigation & Cleanup Cost Recovery Listing

The SLIC (Spills, Leaks, Investigations and Cleanup) program is designed to protect and restore water quality from spills, leaks, and similar discharges.

Date of Government Version: 05/24/2005  
Date Data Arrived at EDR: 05/25/2005  
Date Made Active in Reports: 06/16/2005  
Number of Days to Update: 22

Source: Regional Water Quality Control Board, Victorville Branch  
Telephone: 619-241-6583  
Last EDR Contact: 08/15/2011  
Next Scheduled EDR Contact: 11/28/2011  
Data Release Frequency: Semi-Annually

## SLIC REG 6L: SLIC Sites

The SLIC (Spills, Leaks, Investigations and Cleanup) program is designed to protect and restore water quality from spills, leaks, and similar discharges.

Date of Government Version: 09/07/2004  
Date Data Arrived at EDR: 09/07/2004  
Date Made Active in Reports: 10/12/2004  
Number of Days to Update: 35

Source: California Regional Water Quality Control Board, Lahontan Region  
Telephone: 530-542-5574  
Last EDR Contact: 08/15/2011  
Next Scheduled EDR Contact: 11/28/2011  
Data Release Frequency: No Update Planned

## SLIC REG 7: SLIC List

The SLIC (Spills, Leaks, Investigations and Cleanup) program is designed to protect and restore water quality from spills, leaks, and similar discharges.

Date of Government Version: 11/24/2004  
Date Data Arrived at EDR: 11/29/2004  
Date Made Active in Reports: 01/04/2005  
Number of Days to Update: 36

Source: California Regional Quality Control Board, Colorado River Basin Region  
Telephone: 760-346-7491  
Last EDR Contact: 08/01/2011  
Next Scheduled EDR Contact: 11/14/2011  
Data Release Frequency: No Update Planned

## SLIC REG 8: Spills, Leaks, Investigation & Cleanup Cost Recovery Listing

The SLIC (Spills, Leaks, Investigations and Cleanup) program is designed to protect and restore water quality from spills, leaks, and similar discharges.

Date of Government Version: 04/03/2008  
Date Data Arrived at EDR: 04/03/2008  
Date Made Active in Reports: 04/14/2008  
Number of Days to Update: 11

Source: California Region Water Quality Control Board Santa Ana Region (8)  
Telephone: 951-782-3298  
Last EDR Contact: 09/12/2011  
Next Scheduled EDR Contact: 12/26/2011  
Data Release Frequency: Semi-Annually

## SLIC REG 9: Spills, Leaks, Investigation & Cleanup Cost Recovery Listing

The SLIC (Spills, Leaks, Investigations and Cleanup) program is designed to protect and restore water quality from spills, leaks, and similar discharges.

Date of Government Version: 09/10/2007  
Date Data Arrived at EDR: 09/11/2007  
Date Made Active in Reports: 09/28/2007  
Number of Days to Update: 17

Source: California Regional Water Quality Control Board San Diego Region (9)  
Telephone: 858-467-2980  
Last EDR Contact: 08/08/2011  
Next Scheduled EDR Contact: 11/21/2011  
Data Release Frequency: Annually

# GOVERNMENT RECORDS SEARCHED / DATA CURRENCY TRACKING

## UST: Active UST Facilities

Active UST facilities gathered from the local regulatory agencies

Date of Government Version: 06/15/2015	Source: SWRCB
Date Data Arrived at EDR: 06/17/2015	Telephone: 916-341-5851
Date Made Active in Reports: 07/06/2015	Last EDR Contact: 06/17/2015
Number of Days to Update: 19	Next Scheduled EDR Contact: 09/28/2015
	Data Release Frequency: Semi-Annually

## UST MENDOCINO: Mendocino County UST Database

A listing of underground storage tank locations in Mendocino County.

Date of Government Version: 09/23/2009	Source: Department of Public Health
Date Data Arrived at EDR: 09/23/2009	Telephone: 707-463-4466
Date Made Active in Reports: 10/01/2009	Last EDR Contact: 06/01/2015
Number of Days to Update: 8	Next Scheduled EDR Contact: 09/14/2015
	Data Release Frequency: Annually

## HIST UST: Hazardous Substance Storage Container Database

The Hazardous Substance Storage Container Database is a historical listing of UST sites. Refer to local/county source for current data.

Date of Government Version: 10/15/1990	Source: State Water Resources Control Board
Date Data Arrived at EDR: 01/25/1991	Telephone: 916-341-5851
Date Made Active in Reports: 02/12/1991	Last EDR Contact: 07/26/2001
Number of Days to Update: 18	Next Scheduled EDR Contact: N/A
	Data Release Frequency: No Update Planned

## LIENS: Environmental Liens Listing

A listing of property locations with environmental liens for California where DTSC is a lien holder.

Date of Government Version: 03/11/2015	Source: Department of Toxic Substances Control
Date Data Arrived at EDR: 03/13/2015	Telephone: 916-323-3400
Date Made Active in Reports: 03/24/2015	Last EDR Contact: 06/05/2015
Number of Days to Update: 11	Next Scheduled EDR Contact: 09/21/2015
	Data Release Frequency: Varies

## SWEEPS UST: SWEEPS UST Listing

Statewide Environmental Evaluation and Planning System. This underground storage tank listing was updated and maintained by a company contacted by the SWRCB in the early 1990's. The listing is no longer updated or maintained. The local agency is the contact for more information on a site on the SWEEPS list.

Date of Government Version: 06/01/1994	Source: State Water Resources Control Board
Date Data Arrived at EDR: 07/07/2005	Telephone: N/A
Date Made Active in Reports: 08/11/2005	Last EDR Contact: 06/03/2005
Number of Days to Update: 35	Next Scheduled EDR Contact: N/A
	Data Release Frequency: No Update Planned

## CHMIRS: California Hazardous Material Incident Report System

California Hazardous Material Incident Reporting System. CHMIRS contains information on reported hazardous material incidents (accidental releases or spills).

Date of Government Version: 04/14/2015	Source: Office of Emergency Services
Date Data Arrived at EDR: 04/29/2015	Telephone: 916-845-8400
Date Made Active in Reports: 05/21/2015	Last EDR Contact: 04/27/2015
Number of Days to Update: 22	Next Scheduled EDR Contact: 08/10/2015
	Data Release Frequency: Varies

## LDS: Land Disposal Sites Listing

The Land Disposal program regulates of waste discharge to land for treatment, storage and disposal in waste management units.

# GOVERNMENT RECORDS SEARCHED / DATA CURRENCY TRACKING

Date of Government Version: 03/13/2015  
Date Data Arrived at EDR: 03/18/2015  
Date Made Active in Reports: 03/24/2015  
Number of Days to Update: 6

Source: State Water Quality Control Board  
Telephone: 866-480-1028  
Last EDR Contact: 06/17/2015  
Next Scheduled EDR Contact: 09/28/2015  
Data Release Frequency: Quarterly

## MCS: Military Cleanup Sites Listing

The State Water Resources Control Board and nine Regional Water Quality Control Boards partner with the Department of Defense (DoD) through the Defense and State Memorandum of Agreement (DSMOA) to oversee the investigation and remediation of water quality issues at military facilities.

Date of Government Version: 03/13/2015  
Date Data Arrived at EDR: 03/18/2015  
Date Made Active in Reports: 03/24/2015  
Number of Days to Update: 6

Source: State Water Resources Control Board  
Telephone: 866-480-1028  
Last EDR Contact: 06/17/2015  
Next Scheduled EDR Contact: 09/28/2015  
Data Release Frequency: Quarterly

## AST: Aboveground Petroleum Storage Tank Facilities

A listing of aboveground storage tank petroleum storage tank locations.

Date of Government Version: 08/01/2009  
Date Data Arrived at EDR: 09/10/2009  
Date Made Active in Reports: 10/01/2009  
Number of Days to Update: 21

Source: California Environmental Protection Agency  
Telephone: 916-327-5092  
Last EDR Contact: 06/22/2015  
Next Scheduled EDR Contact: 10/12/2015  
Data Release Frequency: Quarterly

## NOTIFY 65: Proposition 65 Records

Listings of all Proposition 65 incidents reported to counties by the State Water Resources Control Board and the Regional Water Quality Control Board. This database is no longer updated by the reporting agency.

Date of Government Version: 10/21/1993  
Date Data Arrived at EDR: 11/01/1993  
Date Made Active in Reports: 11/19/1993  
Number of Days to Update: 18

Source: State Water Resources Control Board  
Telephone: 916-445-3846  
Last EDR Contact: 06/17/2015  
Next Scheduled EDR Contact: 10/05/2015  
Data Release Frequency: No Update Planned

## DEED: Deed Restriction Listing

Site Mitigation and Brownfields Reuse Program Facility Sites with Deed Restrictions & Hazardous Waste Management Program Facility Sites with Deed / Land Use Restriction. The DTSC Site Mitigation and Brownfields Reuse Program (SMBRP) list includes sites cleaned up under the program's oversight and generally does not include current or former hazardous waste facilities that required a hazardous waste facility permit. The list represents deed restrictions that are active. Some sites have multiple deed restrictions. The DTSC Hazardous Waste Management Program (HWMP) has developed a list of current or former hazardous waste facilities that have a recorded land use restriction at the local county recorder's office. The land use restrictions on this list were required by the DTSC HWMP as a result of the presence of hazardous substances that remain on site after the facility (or part of the facility) has been closed or cleaned up. The types of land use restriction include deed notice, deed restriction, or a land use restriction that binds current and future owners.

Date of Government Version: 03/09/2015  
Date Data Arrived at EDR: 03/10/2015  
Date Made Active in Reports: 03/18/2015  
Number of Days to Update: 8

Source: DTSC and SWRCB  
Telephone: 916-323-3400  
Last EDR Contact: 06/09/2015  
Next Scheduled EDR Contact: 09/21/2015  
Data Release Frequency: Semi-Annually

## VCP: Voluntary Cleanup Program Properties

Contains low threat level properties with either confirmed or unconfirmed releases and the project proponents have request that DTSC oversee investigation and/or cleanup activities and have agreed to provide coverage for DTSC's costs.



# GOVERNMENT RECORDS SEARCHED / DATA CURRENCY TRACKING

Date of Government Version: 05/04/2015  
Date Data Arrived at EDR: 05/05/2015  
Date Made Active in Reports: 05/14/2015  
Number of Days to Update: 9

Source: Department of Toxic Substances Control  
Telephone: 916-323-3400  
Last EDR Contact: 05/05/2015  
Next Scheduled EDR Contact: 08/17/2015  
Data Release Frequency: Quarterly

## DRYCLEANERS: Cleaner Facilities

A list of drycleaner related facilities that have EPA ID numbers. These are facilities with certain SIC codes: power laundries, family and commercial; garment pressing and cleaner's agents; linen supply; coin-operated laundries and cleaning; drycleaning plants, except rugs; carpet and upholster cleaning; industrial launderers; laundry and garment services.

Date of Government Version: 02/18/2015  
Date Data Arrived at EDR: 02/20/2015  
Date Made Active in Reports: 03/12/2015  
Number of Days to Update: 20

Source: Department of Toxic Substance Control  
Telephone: 916-327-4498  
Last EDR Contact: 06/05/2015  
Next Scheduled EDR Contact: 09/21/2015  
Data Release Frequency: Annually

## WIP: Well Investigation Program Case List

Well Investigation Program case in the San Gabriel and San Fernando Valley area.

Date of Government Version: 07/03/2009  
Date Data Arrived at EDR: 07/21/2009  
Date Made Active in Reports: 08/03/2009  
Number of Days to Update: 13

Source: Los Angeles Water Quality Control Board  
Telephone: 213-576-6726  
Last EDR Contact: 06/22/2015  
Next Scheduled EDR Contact: 10/12/2015  
Data Release Frequency: Varies

## ENF: Enforcement Action Listing

A listing of Water Board Enforcement Actions. Formal is everything except Oral/Verbal Communication, Notice of Violation, Expedited Payment Letter, and Staff Enforcement Letter.

Date of Government Version: 04/30/2015  
Date Data Arrived at EDR: 05/01/2015  
Date Made Active in Reports: 05/13/2015  
Number of Days to Update: 12

Source: State Water Resources Control Board  
Telephone: 916-445-9379  
Last EDR Contact: 04/27/2015  
Next Scheduled EDR Contact: 08/10/2015  
Data Release Frequency: Varies

## CDL: Clandestine Drug Labs

A listing of drug lab locations. Listing of a location in this database does not indicate that any illegal drug lab materials were or were not present there, and does not constitute a determination that the location either requires or does not require additional cleanup work.

Date of Government Version: 12/31/2014  
Date Data Arrived at EDR: 03/10/2015  
Date Made Active in Reports: 03/18/2015  
Number of Days to Update: 8

Source: Department of Toxic Substances Control  
Telephone: 916-255-6504  
Last EDR Contact: 04/13/2015  
Next Scheduled EDR Contact: 07/27/2015  
Data Release Frequency: Varies

## RESPONSE: State Response Sites

Identifies confirmed release sites where DTSC is involved in remediation, either in a lead or oversight capacity. These confirmed release sites are generally high-priority and high potential risk.

Date of Government Version: 05/04/2015  
Date Data Arrived at EDR: 05/05/2015  
Date Made Active in Reports: 05/14/2015  
Number of Days to Update: 9

Source: Department of Toxic Substances Control  
Telephone: 916-323-3400  
Last EDR Contact: 05/05/2015  
Next Scheduled EDR Contact: 08/17/2015  
Data Release Frequency: Quarterly

## HAZNET: Facility and Manifest Data

Facility and Manifest Data. The data is extracted from the copies of hazardous waste manifests received each year by the DTSC. The annual volume of manifests is typically 700,000 - 1,000,000 annually, representing approximately 350,000 - 500,000 shipments. Data are from the manifests submitted without correction, and therefore many contain some invalid values for data elements such as generator ID, TSD ID, waste category, and disposal method. This database begins with calendar year 1993.

# GOVERNMENT RECORDS SEARCHED / DATA CURRENCY TRACKING

Date of Government Version: 12/31/2013  
Date Data Arrived at EDR: 10/15/2014  
Date Made Active in Reports: 11/19/2014  
Number of Days to Update: 35

Source: California Environmental Protection Agency  
Telephone: 916-255-1136  
Last EDR Contact: 04/17/2015  
Next Scheduled EDR Contact: 07/27/2015  
Data Release Frequency: Annually

## EMI: Emissions Inventory Data

Toxics and criteria pollutant emissions data collected by the ARB and local air pollution agencies.

Date of Government Version: 12/31/2012  
Date Data Arrived at EDR: 03/25/2014  
Date Made Active in Reports: 04/28/2014  
Number of Days to Update: 34

Source: California Air Resources Board  
Telephone: 916-322-2990  
Last EDR Contact: 06/25/2015  
Next Scheduled EDR Contact: 10/05/2015  
Data Release Frequency: Varies

## HAULERS: Registered Waste Tire Haulers Listing

A listing of registered waste tire haulers.

Date of Government Version: 05/26/2015  
Date Data Arrived at EDR: 05/28/2015  
Date Made Active in Reports: 06/05/2015  
Number of Days to Update: 8

Source: Integrated Waste Management Board  
Telephone: 916-341-6422  
Last EDR Contact: 05/18/2015  
Next Scheduled EDR Contact: 08/31/2015  
Data Release Frequency: Varies

## ENVIROSTOR: EnviroStor Database

The Department of Toxic Substances Control's (DTSC's) Site Mitigation and Brownfields Reuse Program's (SMBRP's) EnviroStor database identifies sites that have known contamination or sites for which there may be reasons to investigate further. The database includes the following site types: Federal Superfund sites (National Priorities List (NPL)); State Response, including Military Facilities and State Superfund; Voluntary Cleanup; and School sites. EnviroStor provides similar information to the information that was available in CalSites, and provides additional site information, including, but not limited to, identification of formerly-contaminated properties that have been released for reuse, properties where environmental deed restrictions have been recorded to prevent inappropriate land uses, and risk characterization information that is used to assess potential impacts to public health and the environment at contaminated sites.

Date of Government Version: 05/04/2015  
Date Data Arrived at EDR: 05/05/2015  
Date Made Active in Reports: 05/14/2015  
Number of Days to Update: 9

Source: Department of Toxic Substances Control  
Telephone: 916-323-3400  
Last EDR Contact: 05/05/2015  
Next Scheduled EDR Contact: 08/17/2015  
Data Release Frequency: Quarterly

## WMUDS/SWAT: Waste Management Unit Database

Waste Management Unit Database System. WMUDS is used by the State Water Resources Control Board staff and the Regional Water Quality Control Boards for program tracking and inventory of waste management units. WMUDS is composed of the following databases: Facility Information, Scheduled Inspections Information, Waste Management Unit Information, SWAT Program Information, SWAT Report Summary Information, SWAT Report Summary Data, Chapter 15 (formerly Subchapter 15) Information, Chapter 15 Monitoring Parameters, TPCA Program Information, RCRA Program Information, Closure Information, and Interested Parties Information.

Date of Government Version: 04/01/2000  
Date Data Arrived at EDR: 04/10/2000  
Date Made Active in Reports: 05/10/2000  
Number of Days to Update: 30

Source: State Water Resources Control Board  
Telephone: 916-227-4448  
Last EDR Contact: 05/06/2015  
Next Scheduled EDR Contact: 08/24/2015  
Data Release Frequency: No Update Planned

## PROC: Certified Processors Database

A listing of certified processors.

Date of Government Version: 03/16/2015  
Date Data Arrived at EDR: 03/18/2015  
Date Made Active in Reports: 03/24/2015  
Number of Days to Update: 6

Source: Department of Conservation  
Telephone: 916-323-3836  
Last EDR Contact: 06/17/2015  
Next Scheduled EDR Contact: 09/28/2015  
Data Release Frequency: Quarterly

# GOVERNMENT RECORDS SEARCHED / DATA CURRENCY TRACKING

## MWMP: Medical Waste Management Program Listing

The Medical Waste Management Program (MWMP) ensures the proper handling and disposal of medical waste by permitting and inspecting medical waste Offsite Treatment Facilities (PDF) and Transfer Stations (PDF) throughout the state. MWMP also oversees all Medical Waste Transporters.

Date of Government Version: 01/16/2015	Source: Department of Public Health
Date Data Arrived at EDR: 03/10/2015	Telephone: 916-558-1784
Date Made Active in Reports: 03/18/2015	Last EDR Contact: 06/09/2015
Number of Days to Update: 8	Next Scheduled EDR Contact: 09/21/2015
	Data Release Frequency: Varies

## HWP: EnviroStor Permitted Facilities Listing

Detailed information on permitted hazardous waste facilities and corrective action ("cleanups") tracked in EnviroStor.

Date of Government Version: 05/26/2015	Source: Department of Toxic Substances Control
Date Data Arrived at EDR: 05/28/2015	Telephone: 916-323-3400
Date Made Active in Reports: 06/05/2015	Last EDR Contact: 05/28/2015
Number of Days to Update: 8	Next Scheduled EDR Contact: 09/07/2015
	Data Release Frequency: Quarterly

## HWT: Registered Hazardous Waste Transporter Database

A listing of hazardous waste transporters. In California, unless specifically exempted, it is unlawful for any person to transport hazardous wastes unless the person holds a valid registration issued by DTSC. A hazardous waste transporter registration is valid for one year and is assigned a unique registration number.

Date of Government Version: 04/13/2015	Source: Department of Toxic Substances Control
Date Data Arrived at EDR: 04/15/2015	Telephone: 916-440-7145
Date Made Active in Reports: 04/23/2015	Last EDR Contact: 04/15/2015
Number of Days to Update: 8	Next Scheduled EDR Contact: 07/27/2015
	Data Release Frequency: Quarterly

## TRIBAL RECORDS

### INDIAN RESERV: Indian Reservations

This map layer portrays Indian administered lands of the United States that have any area equal to or greater than 640 acres.

Date of Government Version: 12/31/2005	Source: USGS
Date Data Arrived at EDR: 12/08/2006	Telephone: 202-208-3710
Date Made Active in Reports: 01/11/2007	Last EDR Contact: 04/14/2015
Number of Days to Update: 34	Next Scheduled EDR Contact: 07/27/2015
	Data Release Frequency: Semi-Annually

### INDIAN ODI: Report on the Status of Open Dumps on Indian Lands

Location of open dumps on Indian land.

Date of Government Version: 12/31/1998	Source: Environmental Protection Agency
Date Data Arrived at EDR: 12/03/2007	Telephone: 703-308-8245
Date Made Active in Reports: 01/24/2008	Last EDR Contact: 05/01/2015
Number of Days to Update: 52	Next Scheduled EDR Contact: 08/17/2015
	Data Release Frequency: Varies

### INDIAN LUST R8: Leaking Underground Storage Tanks on Indian Land

LUSTs on Indian land in Colorado, Montana, North Dakota, South Dakota, Utah and Wyoming.

Date of Government Version: 04/30/2015	Source: EPA Region 8
Date Data Arrived at EDR: 05/05/2015	Telephone: 303-312-6271
Date Made Active in Reports: 06/22/2015	Last EDR Contact: 04/27/2015
Number of Days to Update: 48	Next Scheduled EDR Contact: 08/10/2015
	Data Release Frequency: Quarterly

## GOVERNMENT RECORDS SEARCHED / DATA CURRENCY TRACKING

### INDIAN LUST R1: Leaking Underground Storage Tanks on Indian Land

A listing of leaking underground storage tank locations on Indian Land.

Date of Government Version: 02/03/2015	Source: EPA Region 1
Date Data Arrived at EDR: 04/30/2015	Telephone: 617-918-1313
Date Made Active in Reports: 06/22/2015	Last EDR Contact: 04/03/2015
Number of Days to Update: 53	Next Scheduled EDR Contact: 08/10/2015
	Data Release Frequency: Varies

### INDIAN LUST R6: Leaking Underground Storage Tanks on Indian Land

LUSTs on Indian land in New Mexico and Oklahoma.

Date of Government Version: 03/17/2015	Source: EPA Region 6
Date Data Arrived at EDR: 05/01/2015	Telephone: 214-665-6597
Date Made Active in Reports: 06/22/2015	Last EDR Contact: 01/26/2015
Number of Days to Update: 52	Next Scheduled EDR Contact: 05/11/2015
	Data Release Frequency: Varies

### INDIAN LUST R4: Leaking Underground Storage Tanks on Indian Land

LUSTs on Indian land in Florida, Mississippi and North Carolina.

Date of Government Version: 09/30/2014	Source: EPA Region 4
Date Data Arrived at EDR: 03/03/2015	Telephone: 404-562-8677
Date Made Active in Reports: 03/13/2015	Last EDR Contact: 04/27/2015
Number of Days to Update: 10	Next Scheduled EDR Contact: 08/10/2015
	Data Release Frequency: Semi-Annually

### INDIAN LUST R5: Leaking Underground Storage Tanks on Indian Land

Leaking underground storage tanks located on Indian Land in Michigan, Minnesota and Wisconsin.

Date of Government Version: 04/30/2015	Source: EPA, Region 5
Date Data Arrived at EDR: 05/29/2015	Telephone: 312-886-7439
Date Made Active in Reports: 06/22/2015	Last EDR Contact: 04/27/2015
Number of Days to Update: 24	Next Scheduled EDR Contact: 08/10/2015
	Data Release Frequency: Varies

### INDIAN LUST R9: Leaking Underground Storage Tanks on Indian Land

LUSTs on Indian land in Arizona, California, New Mexico and Nevada

Date of Government Version: 01/08/2015	Source: Environmental Protection Agency
Date Data Arrived at EDR: 01/08/2015	Telephone: 415-972-3372
Date Made Active in Reports: 02/09/2015	Last EDR Contact: 01/08/2015
Number of Days to Update: 32	Next Scheduled EDR Contact: 05/11/2015
	Data Release Frequency: Quarterly

### INDIAN LUST R10: Leaking Underground Storage Tanks on Indian Land

LUSTs on Indian land in Alaska, Idaho, Oregon and Washington.

Date of Government Version: 02/03/2015	Source: EPA Region 10
Date Data Arrived at EDR: 02/12/2015	Telephone: 206-553-2857
Date Made Active in Reports: 03/13/2015	Last EDR Contact: 04/27/2015
Number of Days to Update: 29	Next Scheduled EDR Contact: 08/10/2015
	Data Release Frequency: Quarterly

### INDIAN LUST R7: Leaking Underground Storage Tanks on Indian Land

LUSTs on Indian land in Iowa, Kansas, and Nebraska

Date of Government Version: 03/30/2015	Source: EPA Region 7
Date Data Arrived at EDR: 04/28/2015	Telephone: 913-551-7003
Date Made Active in Reports: 06/22/2015	Last EDR Contact: 04/27/2015
Number of Days to Update: 55	Next Scheduled EDR Contact: 08/10/2015
	Data Release Frequency: Varies

# GOVERNMENT RECORDS SEARCHED / DATA CURRENCY TRACKING

## INDIAN UST R1: Underground Storage Tanks on Indian Land

The Indian Underground Storage Tank (UST) database provides information about underground storage tanks on Indian land in EPA Region 1 (Connecticut, Maine, Massachusetts, New Hampshire, Rhode Island, Vermont and ten Tribal Nations).

Date of Government Version: 02/03/2015	Source: EPA, Region 1
Date Data Arrived at EDR: 04/30/2015	Telephone: 617-918-1313
Date Made Active in Reports: 06/22/2015	Last EDR Contact: 04/28/2015
Number of Days to Update: 53	Next Scheduled EDR Contact: 08/10/2015
	Data Release Frequency: Varies

## INDIAN UST R4: Underground Storage Tanks on Indian Land

The Indian Underground Storage Tank (UST) database provides information about underground storage tanks on Indian land in EPA Region 4 (Alabama, Florida, Georgia, Kentucky, Mississippi, North Carolina, South Carolina, Tennessee and Tribal Nations)

Date of Government Version: 09/30/2014	Source: EPA Region 4
Date Data Arrived at EDR: 03/03/2015	Telephone: 404-562-9424
Date Made Active in Reports: 03/13/2015	Last EDR Contact: 04/27/2015
Number of Days to Update: 10	Next Scheduled EDR Contact: 08/10/2015
	Data Release Frequency: Semi-Annually

## INDIAN UST R5: Underground Storage Tanks on Indian Land

The Indian Underground Storage Tank (UST) database provides information about underground storage tanks on Indian land in EPA Region 5 (Michigan, Minnesota and Wisconsin and Tribal Nations).

Date of Government Version: 04/30/2015	Source: EPA Region 5
Date Data Arrived at EDR: 05/26/2015	Telephone: 312-886-6136
Date Made Active in Reports: 06/22/2015	Last EDR Contact: 04/27/2015
Number of Days to Update: 27	Next Scheduled EDR Contact: 08/10/2015
	Data Release Frequency: Varies

## INDIAN UST R6: Underground Storage Tanks on Indian Land

The Indian Underground Storage Tank (UST) database provides information about underground storage tanks on Indian land in EPA Region 6 (Louisiana, Arkansas, Oklahoma, New Mexico, Texas and 65 Tribes).

Date of Government Version: 03/17/2015	Source: EPA Region 6
Date Data Arrived at EDR: 05/01/2015	Telephone: 214-665-7591
Date Made Active in Reports: 06/22/2015	Last EDR Contact: 01/26/2015
Number of Days to Update: 52	Next Scheduled EDR Contact: 05/11/2015
	Data Release Frequency: Semi-Annually

## INDIAN UST R7: Underground Storage Tanks on Indian Land

The Indian Underground Storage Tank (UST) database provides information about underground storage tanks on Indian land in EPA Region 7 (Iowa, Kansas, Missouri, Nebraska, and 9 Tribal Nations).

Date of Government Version: 09/23/2014	Source: EPA Region 7
Date Data Arrived at EDR: 11/25/2014	Telephone: 913-551-7003
Date Made Active in Reports: 01/29/2015	Last EDR Contact: 04/27/2015
Number of Days to Update: 65	Next Scheduled EDR Contact: 08/10/2015
	Data Release Frequency: Varies

## INDIAN UST R8: Underground Storage Tanks on Indian Land

The Indian Underground Storage Tank (UST) database provides information about underground storage tanks on Indian land in EPA Region 8 (Colorado, Montana, North Dakota, South Dakota, Utah, Wyoming and 27 Tribal Nations).

Date of Government Version: 04/30/2015	Source: EPA Region 8
Date Data Arrived at EDR: 05/05/2015	Telephone: 303-312-6137
Date Made Active in Reports: 06/22/2015	Last EDR Contact: 04/27/2015
Number of Days to Update: 48	Next Scheduled EDR Contact: 08/10/2015
	Data Release Frequency: Quarterly

# GOVERNMENT RECORDS SEARCHED / DATA CURRENCY TRACKING

## INDIAN UST R9: Underground Storage Tanks on Indian Land

The Indian Underground Storage Tank (UST) database provides information about underground storage tanks on Indian land in EPA Region 9 (Arizona, California, Hawaii, Nevada, the Pacific Islands, and Tribal Nations).

Date of Government Version: 12/14/2014	Source: EPA Region 9
Date Data Arrived at EDR: 02/13/2015	Telephone: 415-972-3368
Date Made Active in Reports: 03/13/2015	Last EDR Contact: 01/26/2015
Number of Days to Update: 28	Next Scheduled EDR Contact: 05/11/2015
	Data Release Frequency: Quarterly

## INDIAN UST R10: Underground Storage Tanks on Indian Land

The Indian Underground Storage Tank (UST) database provides information about underground storage tanks on Indian land in EPA Region 10 (Alaska, Idaho, Oregon, Washington, and Tribal Nations).

Date of Government Version: 05/06/2015	Source: EPA Region 10
Date Data Arrived at EDR: 05/19/2015	Telephone: 206-553-2857
Date Made Active in Reports: 06/22/2015	Last EDR Contact: 04/27/2015
Number of Days to Update: 34	Next Scheduled EDR Contact: 08/10/2015
	Data Release Frequency: Quarterly

## INDIAN VCP R7: Voluntary Cleanup Priority Listing

A listing of voluntary cleanup priority sites located on Indian Land located in Region 7.

Date of Government Version: 03/20/2008	Source: EPA, Region 7
Date Data Arrived at EDR: 04/22/2008	Telephone: 913-551-7365
Date Made Active in Reports: 05/19/2008	Last EDR Contact: 04/20/2009
Number of Days to Update: 27	Next Scheduled EDR Contact: 07/20/2009
	Data Release Frequency: Varies

## INDIAN VCP R1: Voluntary Cleanup Priority Listing

A listing of voluntary cleanup priority sites located on Indian Land located in Region 1.

Date of Government Version: 09/29/2014	Source: EPA, Region 1
Date Data Arrived at EDR: 10/01/2014	Telephone: 617-918-1102
Date Made Active in Reports: 11/06/2014	Last EDR Contact: 06/26/2015
Number of Days to Update: 36	Next Scheduled EDR Contact: 10/12/2015
	Data Release Frequency: Varies

## EDR PROPRIETARY RECORDS

### EDR MGP: EDR Proprietary Manufactured Gas Plants

The EDR Proprietary Manufactured Gas Plant Database includes records of coal gas plants (manufactured gas plants) compiled by EDR's researchers. Manufactured gas sites were used in the United States from the 1800's to 1950's to produce a gas that could be distributed and used as fuel. These plants used whale oil, rosin, coal, or a mixture of coal, oil, and water that also produced a significant amount of waste. Many of the byproducts of the gas production, such as coal tar (oily waste containing volatile and non-volatile chemicals), sludges, oils and other compounds are potentially hazardous to human health and the environment. The byproduct from this process was frequently disposed of directly at the plant site and can remain or spread slowly, serving as a continuous source of soil and groundwater contamination.

Date of Government Version: N/A	Source: EDR, Inc.
Date Data Arrived at EDR: N/A	Telephone: N/A
Date Made Active in Reports: N/A	Last EDR Contact: N/A
Number of Days to Update: N/A	Next Scheduled EDR Contact: N/A
	Data Release Frequency: No Update Planned

### EDR US Hist Auto Stat: EDR Exclusive Historic Gas Stations

EDR has searched selected national collections of business directories and has collected listings of potential gas station/filling station/service station sites that were available to EDR researchers. EDR's review was limited to those categories of sources that might, in EDR's opinion, include gas station/filling station/service station establishments. The categories reviewed included, but were not limited to gas, gas station, gasoline station, filling station, auto, automobile repair, auto service station, service station, etc. This database falls within a category of information EDR classifies as "High Risk Historical Records", or HRHR. EDR's HRHR effort presents unique and sometimes proprietary data about past sites and operations that typically create environmental concerns, but may not show up in current government records searches.

# GOVERNMENT RECORDS SEARCHED / DATA CURRENCY TRACKING

Date of Government Version: N/A  
Date Data Arrived at EDR: N/A  
Date Made Active in Reports: N/A  
Number of Days to Update: N/A

Source: EDR, Inc.  
Telephone: N/A  
Last EDR Contact: N/A  
Next Scheduled EDR Contact: N/A  
Data Release Frequency: Varies

## EDR US Hist Cleaners: EDR Exclusive Historic Dry Cleaners

EDR has searched selected national collections of business directories and has collected listings of potential dry cleaner sites that were available to EDR researchers. EDR's review was limited to those categories of sources that might, in EDR's opinion, include dry cleaning establishments. The categories reviewed included, but were not limited to dry cleaners, cleaners, laundry, laundromat, cleaning/laundry, wash & dry etc. This database falls within a category of information EDR classifies as "High Risk Historical Records", or HRHR. EDR's HRHR effort presents unique and sometimes proprietary data about past sites and operations that typically create environmental concerns, but may not show up in current government records searches.

Date of Government Version: N/A  
Date Data Arrived at EDR: N/A  
Date Made Active in Reports: N/A  
Number of Days to Update: N/A

Source: EDR, Inc.  
Telephone: N/A  
Last EDR Contact: N/A  
Next Scheduled EDR Contact: N/A  
Data Release Frequency: Varies

## RGA LF: Recovered Government Archive Solid Waste Facilities List

The EDR Recovered Government Archive Landfill database provides a list of landfills derived from historical databases and includes many records that no longer appear in current government lists. Compiled from Records formerly available from the Department of Resources Recycling and Recovery in California.

Date of Government Version: N/A  
Date Data Arrived at EDR: 07/01/2013  
Date Made Active in Reports: 01/13/2014  
Number of Days to Update: 196

Source: Department of Resources Recycling and Recovery  
Telephone: N/A  
Last EDR Contact: 06/01/2012  
Next Scheduled EDR Contact: N/A  
Data Release Frequency: Varies

## RGA LUST: Recovered Government Archive Leaking Underground Storage Tank

The EDR Recovered Government Archive Leaking Underground Storage Tank database provides a list of LUST incidents derived from historical databases and includes many records that no longer appear in current government lists. Compiled from Records formerly available from the State Water Resources Control Board in California.

Date of Government Version: N/A  
Date Data Arrived at EDR: 07/01/2013  
Date Made Active in Reports: 12/30/2013  
Number of Days to Update: 182

Source: State Water Resources Control Board  
Telephone: N/A  
Last EDR Contact: 06/01/2012  
Next Scheduled EDR Contact: N/A  
Data Release Frequency: Varies

## COUNTY RECORDS

### ALAMEDA COUNTY:

#### Contaminated Sites

A listing of contaminated sites overseen by the Toxic Release Program (oil and groundwater contamination from chemical releases and spills) and the Leaking Underground Storage Tank Program (soil and ground water contamination from leaking petroleum USTs).

Date of Government Version: 01/21/2015  
Date Data Arrived at EDR: 01/28/2015  
Date Made Active in Reports: 02/26/2015  
Number of Days to Update: 29

Source: Alameda County Environmental Health Services  
Telephone: 510-567-6700  
Last EDR Contact: 06/22/2015  
Next Scheduled EDR Contact: 10/12/2015  
Data Release Frequency: Semi-Annually

# GOVERNMENT RECORDS SEARCHED / DATA CURRENCY TRACKING

## Underground Tanks

Underground storage tank sites located in Alameda county.

Date of Government Version: 01/21/2015  
Date Data Arrived at EDR: 01/28/2015  
Date Made Active in Reports: 02/26/2015  
Number of Days to Update: 29

Source: Alameda County Environmental Health Services  
Telephone: 510-567-6700  
Last EDR Contact: 06/22/2015  
Next Scheduled EDR Contact: 10/12/2015  
Data Release Frequency: Semi-Annually

## AMADOR COUNTY:

### CUPA Facility List

Cupa Facility List

Date of Government Version: 03/09/2015  
Date Data Arrived at EDR: 03/24/2015  
Date Made Active in Reports: 03/31/2015  
Number of Days to Update: 7

Source: Amador County Environmental Health  
Telephone: 209-223-6439  
Last EDR Contact: 06/05/2015  
Next Scheduled EDR Contact: 09/21/2015  
Data Release Frequency: Varies

## BUTTE COUNTY:

### CUPA Facility Listing

Cupa facility list.

Date of Government Version: 11/20/2014  
Date Data Arrived at EDR: 11/24/2014  
Date Made Active in Reports: 01/07/2015  
Number of Days to Update: 44

Source: Public Health Department  
Telephone: 530-538-7149  
Last EDR Contact: 04/14/2015  
Next Scheduled EDR Contact: 04/27/2015  
Data Release Frequency: No Update Planned

## CALVERAS COUNTY:

### CUPA Facility Listing

Cupa Facility Listing

Date of Government Version: 04/17/2015  
Date Data Arrived at EDR: 04/21/2015  
Date Made Active in Reports: 05/07/2015  
Number of Days to Update: 16

Source: Calveras County Environmental Health  
Telephone: 209-754-6399  
Last EDR Contact: 06/22/2015  
Next Scheduled EDR Contact: 10/12/2015  
Data Release Frequency: Quarterly

## COLUSA COUNTY:

### CUPA Facility List

Cupa facility list.

Date of Government Version: 06/11/2014  
Date Data Arrived at EDR: 06/13/2014  
Date Made Active in Reports: 07/07/2014  
Number of Days to Update: 24

Source: Health & Human Services  
Telephone: 530-458-0396  
Last EDR Contact: 06/12/2015  
Next Scheduled EDR Contact: 08/24/2015  
Data Release Frequency: Varies

## CONTRA COSTA COUNTY:



# GOVERNMENT RECORDS SEARCHED / DATA CURRENCY TRACKING

## Site List

List includes sites from the underground tank, hazardous waste generator and business plan/2185 programs.

Date of Government Version: 05/26/2015  
Date Data Arrived at EDR: 05/29/2015  
Date Made Active in Reports: 06/11/2015  
Number of Days to Update: 13

Source: Contra Costa Health Services Department  
Telephone: 925-646-2286  
Last EDR Contact: 05/04/2015  
Next Scheduled EDR Contact: 08/17/2015  
Data Release Frequency: Semi-Annually

## DEL NORTE COUNTY:

### CUPA Facility List

Cupa Facility list

Date of Government Version: 05/19/2015  
Date Data Arrived at EDR: 05/22/2015  
Date Made Active in Reports: 06/05/2015  
Number of Days to Update: 14

Source: Del Norte County Environmental Health Division  
Telephone: 707-465-0426  
Last EDR Contact: 05/18/2015  
Next Scheduled EDR Contact: 08/17/2015  
Data Release Frequency: Varies

## EL DORADO COUNTY:

### CUPA Facility List

CUPA facility list.

Date of Government Version: 05/26/2015  
Date Data Arrived at EDR: 05/29/2015  
Date Made Active in Reports: 06/05/2015  
Number of Days to Update: 7

Source: El Dorado County Environmental Management Department  
Telephone: 530-621-6623  
Last EDR Contact: 05/04/2015  
Next Scheduled EDR Contact: 08/17/2015  
Data Release Frequency: Varies

## FRESNO COUNTY:

### CUPA Resources List

Certified Unified Program Agency. CUPA's are responsible for implementing a unified hazardous materials and hazardous waste management regulatory program. The agency provides oversight of businesses that deal with hazardous materials, operate underground storage tanks or aboveground storage tanks.

Date of Government Version: 03/31/2015  
Date Data Arrived at EDR: 04/15/2015  
Date Made Active in Reports: 04/23/2015  
Number of Days to Update: 8

Source: Dept. of Community Health  
Telephone: 559-445-3271  
Last EDR Contact: 07/06/2015  
Next Scheduled EDR Contact: 10/19/2015  
Data Release Frequency: Semi-Annually

## HUMBOLDT COUNTY:

### CUPA Facility List

CUPA facility list.

Date of Government Version: 03/11/2015  
Date Data Arrived at EDR: 03/13/2015  
Date Made Active in Reports: 03/24/2015  
Number of Days to Update: 11

Source: Humboldt County Environmental Health  
Telephone: N/A  
Last EDR Contact: 05/26/2015  
Next Scheduled EDR Contact: 09/07/2015  
Data Release Frequency: Varies

## IMPERIAL COUNTY:

# GOVERNMENT RECORDS SEARCHED / DATA CURRENCY TRACKING

## CUPA Facility List

Cupa facility list.

Date of Government Version: 04/27/2015  
Date Data Arrived at EDR: 04/28/2015  
Date Made Active in Reports: 05/13/2015  
Number of Days to Update: 15

Source: San Diego Border Field Office  
Telephone: 760-339-2777  
Last EDR Contact: 04/27/2015  
Next Scheduled EDR Contact: 08/10/2015  
Data Release Frequency: Varies

## INYO COUNTY:

### CUPA Facility List

Cupa facility list.

Date of Government Version: 09/10/2013  
Date Data Arrived at EDR: 09/11/2013  
Date Made Active in Reports: 10/14/2013  
Number of Days to Update: 33

Source: Inyo County Environmental Health Services  
Telephone: 760-878-0238  
Last EDR Contact: 05/21/2015  
Next Scheduled EDR Contact: 09/07/2015  
Data Release Frequency: Varies

## KERN COUNTY:

### Underground Storage Tank Sites & Tank Listing

Kern County Sites and Tanks Listing.

Date of Government Version: 07/22/2014  
Date Data Arrived at EDR: 11/12/2014  
Date Made Active in Reports: 12/19/2014  
Number of Days to Update: 37

Source: Kern County Environment Health Services Department  
Telephone: 661-862-8700  
Last EDR Contact: 06/12/2015  
Next Scheduled EDR Contact: 08/24/2015  
Data Release Frequency: Quarterly

## KINGS COUNTY:

### CUPA Facility List

A listing of sites included in the county's Certified Unified Program Agency database. California's Secretary for Environmental Protection established the unified hazardous materials and hazardous waste regulatory program as required by chapter 6.11 of the California Health and Safety Code. The Unified Program consolidates the administration, permits, inspections, and enforcement activities.

Date of Government Version: 05/26/2015  
Date Data Arrived at EDR: 05/28/2015  
Date Made Active in Reports: 06/15/2015  
Number of Days to Update: 18

Source: Kings County Department of Public Health  
Telephone: 559-584-1411  
Last EDR Contact: 05/21/2015  
Next Scheduled EDR Contact: 09/07/2015  
Data Release Frequency: Varies

## LAKE COUNTY:

### CUPA Facility List

Cupa facility list

Date of Government Version: 05/05/2015  
Date Data Arrived at EDR: 05/07/2015  
Date Made Active in Reports: 05/20/2015  
Number of Days to Update: 13

Source: Lake County Environmental Health  
Telephone: 707-263-1164  
Last EDR Contact: 04/16/2015  
Next Scheduled EDR Contact: 08/03/2015  
Data Release Frequency: Varies

## LOS ANGELES COUNTY:

# GOVERNMENT RECORDS SEARCHED / DATA CURRENCY TRACKING

## San Gabriel Valley Areas of Concern

San Gabriel Valley areas where VOC contamination is at or above the MCL as designated by region 9 EPA office.

Date of Government Version: 03/30/2009  
Date Data Arrived at EDR: 03/31/2009  
Date Made Active in Reports: 10/23/2009  
Number of Days to Update: 206

Source: EPA Region 9  
Telephone: 415-972-3178  
Last EDR Contact: 06/17/2015  
Next Scheduled EDR Contact: 10/05/2015  
Data Release Frequency: No Update Planned

## HMS: Street Number List

Industrial Waste and Underground Storage Tank Sites.

Date of Government Version: 11/24/2014  
Date Data Arrived at EDR: 01/30/2015  
Date Made Active in Reports: 03/04/2015  
Number of Days to Update: 33

Source: Department of Public Works  
Telephone: 626-458-3517  
Last EDR Contact: 04/13/2015  
Next Scheduled EDR Contact: 07/27/2015  
Data Release Frequency: Semi-Annually

## List of Solid Waste Facilities

Solid Waste Facilities in Los Angeles County.

Date of Government Version: 04/20/2015  
Date Data Arrived at EDR: 04/20/2015  
Date Made Active in Reports: 05/07/2015  
Number of Days to Update: 17

Source: La County Department of Public Works  
Telephone: 818-458-5185  
Last EDR Contact: 04/20/2015  
Next Scheduled EDR Contact: 08/03/2015  
Data Release Frequency: Varies

## City of Los Angeles Landfills

Landfills owned and maintained by the City of Los Angeles.

Date of Government Version: 03/05/2009  
Date Data Arrived at EDR: 03/10/2009  
Date Made Active in Reports: 04/08/2009  
Number of Days to Update: 29

Source: Engineering & Construction Division  
Telephone: 213-473-7869  
Last EDR Contact: 04/15/2015  
Next Scheduled EDR Contact: 08/03/2015  
Data Release Frequency: Varies

## Site Mitigation List

Industrial sites that have had some sort of spill or complaint.

Date of Government Version: 01/15/2015  
Date Data Arrived at EDR: 01/29/2015  
Date Made Active in Reports: 03/10/2015  
Number of Days to Update: 40

Source: Community Health Services  
Telephone: 323-890-7806  
Last EDR Contact: 04/16/2015  
Next Scheduled EDR Contact: 08/03/2015  
Data Release Frequency: Annually

## City of El Segundo Underground Storage Tank

Underground storage tank sites located in El Segundo city.

Date of Government Version: 03/30/2015  
Date Data Arrived at EDR: 04/02/2015  
Date Made Active in Reports: 04/13/2015  
Number of Days to Update: 11

Source: City of El Segundo Fire Department  
Telephone: 310-524-2236  
Last EDR Contact: 03/06/2015  
Next Scheduled EDR Contact: 08/03/2015  
Data Release Frequency: Semi-Annually

## City of Long Beach Underground Storage Tank

Underground storage tank sites located in the city of Long Beach.

Date of Government Version: 03/03/2015  
Date Data Arrived at EDR: 05/26/2015  
Date Made Active in Reports: 06/11/2015  
Number of Days to Update: 16

Source: City of Long Beach Fire Department  
Telephone: 562-570-2563  
Last EDR Contact: 04/27/2015  
Next Scheduled EDR Contact: 08/10/2015  
Data Release Frequency: Annually

# GOVERNMENT RECORDS SEARCHED / DATA CURRENCY TRACKING

## City of Torrance Underground Storage Tank

Underground storage tank sites located in the city of Torrance.

Date of Government Version: 06/03/2015  
Date Data Arrived at EDR: 06/04/2015  
Date Made Active in Reports: 07/06/2015  
Number of Days to Update: 32

Source: City of Torrance Fire Department  
Telephone: 310-618-2973  
Last EDR Contact: 04/13/2015  
Next Scheduled EDR Contact: 07/27/2015  
Data Release Frequency: Semi-Annually

## MADERA COUNTY:

### CUPA Facility List

A listing of sites included in the county's Certified Unified Program Agency database. California's Secretary for Environmental Protection established the unified hazardous materials and hazardous waste regulatory program as required by chapter 6.11 of the California Health and Safety Code. The Unified Program consolidates the administration, permits, inspections, and enforcement activities.

Date of Government Version: 05/28/2015  
Date Data Arrived at EDR: 05/29/2015  
Date Made Active in Reports: 06/15/2015  
Number of Days to Update: 17

Source: Madera County Environmental Health  
Telephone: 559-675-7823  
Last EDR Contact: 05/22/2015  
Next Scheduled EDR Contact: 09/07/2015  
Data Release Frequency: Varies

## MARIN COUNTY:

### Underground Storage Tank Sites

Currently permitted USTs in Marin County.

Date of Government Version: 10/08/2014  
Date Data Arrived at EDR: 10/22/2014  
Date Made Active in Reports: 12/15/2014  
Number of Days to Update: 34

Source: Public Works Department Waste Management  
Telephone: 415-499-6647  
Last EDR Contact: 07/06/2015  
Next Scheduled EDR Contact: 10/19/2015  
Data Release Frequency: Semi-Annually

## MERCED COUNTY:

### CUPA Facility List

CUPA facility list.

Date of Government Version: 05/22/2015  
Date Data Arrived at EDR: 05/26/2015  
Date Made Active in Reports: 06/05/2015  
Number of Days to Update: 10

Source: Merced County Environmental Health  
Telephone: 209-381-1094  
Last EDR Contact: 05/22/2015  
Next Scheduled EDR Contact: 09/07/2015  
Data Release Frequency: Varies

## MONO COUNTY:

### CUPA Facility List

CUPA Facility List

Date of Government Version: 06/01/2015  
Date Data Arrived at EDR: 06/03/2015  
Date Made Active in Reports: 07/06/2015  
Number of Days to Update: 33

Source: Mono County Health Department  
Telephone: 760-932-5580  
Last EDR Contact: 06/01/2015  
Next Scheduled EDR Contact: 09/14/2015  
Data Release Frequency: Varies

## MONTEREY COUNTY:

# GOVERNMENT RECORDS SEARCHED / DATA CURRENCY TRACKING

## CUPA Facility Listing

CUPA Program listing from the Environmental Health Division.

Date of Government Version: 03/19/2015  
Date Data Arrived at EDR: 03/20/2015  
Date Made Active in Reports: 03/31/2015  
Number of Days to Update: 11

Source: Monterey County Health Department  
Telephone: 831-796-1297  
Last EDR Contact: 05/26/2015  
Next Scheduled EDR Contact: 09/07/2015  
Data Release Frequency: Varies

## NAPA COUNTY:

### Sites With Reported Contamination

A listing of leaking underground storage tank sites located in Napa county.

Date of Government Version: 12/05/2011  
Date Data Arrived at EDR: 12/06/2011  
Date Made Active in Reports: 02/07/2012  
Number of Days to Update: 63

Source: Napa County Department of Environmental Management  
Telephone: 707-253-4269  
Last EDR Contact: 06/01/2015  
Next Scheduled EDR Contact: 09/14/2015  
Data Release Frequency: No Update Planned

### Closed and Operating Underground Storage Tank Sites

Underground storage tank sites located in Napa county.

Date of Government Version: 01/15/2008  
Date Data Arrived at EDR: 01/16/2008  
Date Made Active in Reports: 02/08/2008  
Number of Days to Update: 23

Source: Napa County Department of Environmental Management  
Telephone: 707-253-4269  
Last EDR Contact: 06/01/2015  
Next Scheduled EDR Contact: 09/14/2015  
Data Release Frequency: No Update Planned

## NEVADA COUNTY:

### CUPA Facility List

CUPA facility list.

Date of Government Version: 02/12/2015  
Date Data Arrived at EDR: 02/13/2015  
Date Made Active in Reports: 03/03/2015  
Number of Days to Update: 18

Source: Community Development Agency  
Telephone: 530-265-1467  
Last EDR Contact: 05/04/2015  
Next Scheduled EDR Contact: 08/17/2015  
Data Release Frequency: Varies

## ORANGE COUNTY:

### List of Industrial Site Cleanups

Petroleum and non-petroleum spills.

Date of Government Version: 05/01/2015  
Date Data Arrived at EDR: 05/12/2015  
Date Made Active in Reports: 06/05/2015  
Number of Days to Update: 24

Source: Health Care Agency  
Telephone: 714-834-3446  
Last EDR Contact: 05/06/2015  
Next Scheduled EDR Contact: 08/24/2015  
Data Release Frequency: Annually

### List of Underground Storage Tank Cleanups

Orange County Underground Storage Tank Cleanups (LUST).

Date of Government Version: 05/01/2015  
Date Data Arrived at EDR: 05/12/2015  
Date Made Active in Reports: 06/08/2015  
Number of Days to Update: 27

Source: Health Care Agency  
Telephone: 714-834-3446  
Last EDR Contact: 05/06/2015  
Next Scheduled EDR Contact: 08/24/2015  
Data Release Frequency: Quarterly

# GOVERNMENT RECORDS SEARCHED / DATA CURRENCY TRACKING

## List of Underground Storage Tank Facilities

Orange County Underground Storage Tank Facilities (UST).

Date of Government Version: 05/01/2015	Source: Health Care Agency
Date Data Arrived at EDR: 05/12/2015	Telephone: 714-834-3446
Date Made Active in Reports: 06/11/2015	Last EDR Contact: 05/12/2015
Number of Days to Update: 30	Next Scheduled EDR Contact: 08/24/2015
	Data Release Frequency: Quarterly

## PLACER COUNTY:

### Master List of Facilities

List includes aboveground tanks, underground tanks and cleanup sites.

Date of Government Version: 03/10/2015	Source: Placer County Health and Human Services
Date Data Arrived at EDR: 03/12/2015	Telephone: 530-745-2363
Date Made Active in Reports: 03/18/2015	Last EDR Contact: 06/22/2015
Number of Days to Update: 6	Next Scheduled EDR Contact: 09/21/2015
	Data Release Frequency: Semi-Annually

## RIVERSIDE COUNTY:

### Listing of Underground Tank Cleanup Sites

Riverside County Underground Storage Tank Cleanup Sites (LUST).

Date of Government Version: 04/28/2015	Source: Department of Environmental Health
Date Data Arrived at EDR: 04/30/2015	Telephone: 951-358-5055
Date Made Active in Reports: 05/13/2015	Last EDR Contact: 06/22/2015
Number of Days to Update: 13	Next Scheduled EDR Contact: 10/05/2015
	Data Release Frequency: Quarterly

### Underground Storage Tank Tank List

Underground storage tank sites located in Riverside county.

Date of Government Version: 04/28/2015	Source: Department of Environmental Health
Date Data Arrived at EDR: 04/30/2015	Telephone: 951-358-5055
Date Made Active in Reports: 05/13/2015	Last EDR Contact: 06/22/2015
Number of Days to Update: 13	Next Scheduled EDR Contact: 10/05/2015
	Data Release Frequency: Quarterly

## SACRAMENTO COUNTY:

### Toxic Site Clean-Up List

List of sites where unauthorized releases of potentially hazardous materials have occurred.

Date of Government Version: 02/02/2015	Source: Sacramento County Environmental Management
Date Data Arrived at EDR: 04/08/2015	Telephone: 916-875-8406
Date Made Active in Reports: 04/16/2015	Last EDR Contact: 07/09/2015
Number of Days to Update: 8	Next Scheduled EDR Contact: 10/19/2015
	Data Release Frequency: Quarterly

### Master Hazardous Materials Facility List

Any business that has hazardous materials on site - hazardous material storage sites, underground storage tanks, waste generators.

Date of Government Version: 02/02/2015	Source: Sacramento County Environmental Management
Date Data Arrived at EDR: 04/08/2015	Telephone: 916-875-8406
Date Made Active in Reports: 04/16/2015	Last EDR Contact: 07/09/2015
Number of Days to Update: 8	Next Scheduled EDR Contact: 10/19/2015
	Data Release Frequency: Quarterly

## SAN BERNARDINO COUNTY:

# GOVERNMENT RECORDS SEARCHED / DATA CURRENCY TRACKING

## Hazardous Material Permits

This listing includes underground storage tanks, medical waste handlers/generators, hazardous materials handlers, hazardous waste generators, and waste oil generators/handlers.

Date of Government Version: 03/02/2015  
Date Data Arrived at EDR: 03/03/2015  
Date Made Active in Reports: 03/10/2015  
Number of Days to Update: 7

Source: San Bernardino County Fire Department Hazardous Materials Division  
Telephone: 909-387-3041  
Last EDR Contact: 05/12/2015  
Next Scheduled EDR Contact: 08/24/2015  
Data Release Frequency: Quarterly

## SAN DIEGO COUNTY:

### Hazardous Materials Management Division Database

The database includes: HE58 - This report contains the business name, site address, business phone number, establishment 'H' permit number, type of permit, and the business status. HE17 - In addition to providing the same information provided in the HE58 listing, HE17 provides inspection dates, violations received by the establishment, hazardous waste generated, the quantity, method of storage, treatment/disposal of waste and the hauler, and information on underground storage tanks. Unauthorized Release List - Includes a summary of environmental contamination cases in San Diego County (underground tank cases, non-tank cases, groundwater contamination, and soil contamination are included.)

Date of Government Version: 09/23/2013  
Date Data Arrived at EDR: 09/24/2013  
Date Made Active in Reports: 10/17/2013  
Number of Days to Update: 23

Source: Hazardous Materials Management Division  
Telephone: 619-338-2268  
Last EDR Contact: 06/05/2015  
Next Scheduled EDR Contact: 09/21/2015  
Data Release Frequency: Quarterly

### Solid Waste Facilities

San Diego County Solid Waste Facilities.

Date of Government Version: 10/31/2014  
Date Data Arrived at EDR: 11/21/2014  
Date Made Active in Reports: 12/29/2014  
Number of Days to Update: 38

Source: Department of Health Services  
Telephone: 619-338-2209  
Last EDR Contact: 04/27/2015  
Next Scheduled EDR Contact: 08/10/2015  
Data Release Frequency: Varies

### Environmental Case Listing

The listing contains all underground tank release cases and projects pertaining to properties contaminated with hazardous substances that are actively under review by the Site Assessment and Mitigation Program.

Date of Government Version: 03/23/2010  
Date Data Arrived at EDR: 06/15/2010  
Date Made Active in Reports: 07/09/2010  
Number of Days to Update: 24

Source: San Diego County Department of Environmental Health  
Telephone: 619-338-2371  
Last EDR Contact: 06/03/2015  
Next Scheduled EDR Contact: 09/21/2015  
Data Release Frequency: No Update Planned

## SAN FRANCISCO COUNTY:

### Local Oversight Facilities

A listing of leaking underground storage tank sites located in San Francisco county.

Date of Government Version: 09/19/2008  
Date Data Arrived at EDR: 09/19/2008  
Date Made Active in Reports: 09/29/2008  
Number of Days to Update: 10

Source: Department Of Public Health San Francisco County  
Telephone: 415-252-3920  
Last EDR Contact: 05/06/2015  
Next Scheduled EDR Contact: 08/24/2015  
Data Release Frequency: Quarterly

# GOVERNMENT RECORDS SEARCHED / DATA CURRENCY TRACKING

## Underground Storage Tank Information

Underground storage tank sites located in San Francisco county.

Date of Government Version: 11/29/2010	Source: Department of Public Health
Date Data Arrived at EDR: 03/10/2011	Telephone: 415-252-3920
Date Made Active in Reports: 03/15/2011	Last EDR Contact: 05/06/2015
Number of Days to Update: 5	Next Scheduled EDR Contact: 08/24/2015
	Data Release Frequency: Quarterly

## SAN JOAQUIN COUNTY:

### San Joaquin Co. UST

A listing of underground storage tank locations in San Joaquin county.

Date of Government Version: 06/22/2015	Source: Environmental Health Department
Date Data Arrived at EDR: 06/26/2015	Telephone: N/A
Date Made Active in Reports: 07/06/2015	Last EDR Contact: 06/17/2015
Number of Days to Update: 10	Next Scheduled EDR Contact: 10/05/2015
	Data Release Frequency: Semi-Annually

## SAN LUIS OBISPO COUNTY:

### CUPA Facility List

Cupa Facility List.

Date of Government Version: 05/22/2015	Source: San Luis Obispo County Public Health Department
Date Data Arrived at EDR: 05/26/2015	Telephone: 805-781-5596
Date Made Active in Reports: 06/10/2015	Last EDR Contact: 05/20/2015
Number of Days to Update: 15	Next Scheduled EDR Contact: 09/07/2015
	Data Release Frequency: Varies

## SAN MATEO COUNTY:

### Business Inventory

List includes Hazardous Materials Business Plan, hazardous waste generators, and underground storage tanks.

Date of Government Version: 04/13/2015	Source: San Mateo County Environmental Health Services Division
Date Data Arrived at EDR: 04/15/2015	Telephone: 650-363-1921
Date Made Active in Reports: 04/23/2015	Last EDR Contact: 06/15/2015
Number of Days to Update: 8	Next Scheduled EDR Contact: 09/28/2015
	Data Release Frequency: Annually

### Fuel Leak List

A listing of leaking underground storage tank sites located in San Mateo county.

Date of Government Version: 03/16/2015	Source: San Mateo County Environmental Health Services Division
Date Data Arrived at EDR: 03/17/2015	Telephone: 650-363-1921
Date Made Active in Reports: 03/24/2015	Last EDR Contact: 06/10/2015
Number of Days to Update: 7	Next Scheduled EDR Contact: 06/29/2015
	Data Release Frequency: Semi-Annually

## SANTA BARBARA COUNTY:

### CUPA Facility Listing

CUPA Program Listing from the Environmental Health Services division.



# GOVERNMENT RECORDS SEARCHED / DATA CURRENCY TRACKING

Date of Government Version: 09/08/2011  
Date Data Arrived at EDR: 09/09/2011  
Date Made Active in Reports: 10/07/2011  
Number of Days to Update: 28

Source: Santa Barbara County Public Health Department  
Telephone: 805-686-8167  
Last EDR Contact: 05/22/2015  
Next Scheduled EDR Contact: 09/07/2015  
Data Release Frequency: Varies

## SANTA CLARA COUNTY:

### Cupa Facility List

Cupa facility list

Date of Government Version: 02/23/2015  
Date Data Arrived at EDR: 02/25/2015  
Date Made Active in Reports: 03/03/2015  
Number of Days to Update: 6

Source: Department of Environmental Health  
Telephone: 408-918-1973  
Last EDR Contact: 06/05/2015  
Next Scheduled EDR Contact: 09/07/2015  
Data Release Frequency: Varies

### HIST LUST - Fuel Leak Site Activity Report

A listing of open and closed leaking underground storage tanks. This listing is no longer updated by the county. Leaking underground storage tanks are now handled by the Department of Environmental Health.

Date of Government Version: 03/29/2005  
Date Data Arrived at EDR: 03/30/2005  
Date Made Active in Reports: 04/21/2005  
Number of Days to Update: 22

Source: Santa Clara Valley Water District  
Telephone: 408-265-2600  
Last EDR Contact: 03/23/2009  
Next Scheduled EDR Contact: 06/22/2009  
Data Release Frequency: No Update Planned

### LOP Listing

A listing of leaking underground storage tanks located in Santa Clara county.

Date of Government Version: 03/03/2014  
Date Data Arrived at EDR: 03/05/2014  
Date Made Active in Reports: 03/18/2014  
Number of Days to Update: 13

Source: Department of Environmental Health  
Telephone: 408-918-3417  
Last EDR Contact: 06/01/2015  
Next Scheduled EDR Contact: 09/14/2015  
Data Release Frequency: Annually

### Hazardous Material Facilities

Hazardous material facilities, including underground storage tank sites.

Date of Government Version: 05/07/2015  
Date Data Arrived at EDR: 05/12/2015  
Date Made Active in Reports: 06/08/2015  
Number of Days to Update: 27

Source: City of San Jose Fire Department  
Telephone: 408-535-7694  
Last EDR Contact: 05/07/2015  
Next Scheduled EDR Contact: 08/24/2015  
Data Release Frequency: Annually

## SANTA CRUZ COUNTY:

### CUPA Facility List

CUPA facility listing.

Date of Government Version: 05/22/2015  
Date Data Arrived at EDR: 05/26/2015  
Date Made Active in Reports: 06/08/2015  
Number of Days to Update: 13

Source: Santa Cruz County Environmental Health  
Telephone: 831-464-2761  
Last EDR Contact: 05/22/2015  
Next Scheduled EDR Contact: 09/07/2015  
Data Release Frequency: Varies

## SHASTA COUNTY:

# GOVERNMENT RECORDS SEARCHED / DATA CURRENCY TRACKING

## CUPA Facility List

### Cupa Facility List.

Date of Government Version: 03/11/2015  
Date Data Arrived at EDR: 03/13/2015  
Date Made Active in Reports: 03/24/2015  
Number of Days to Update: 11

Source: Shasta County Department of Resource Management  
Telephone: 530-225-5789  
Last EDR Contact: 05/26/2015  
Next Scheduled EDR Contact: 09/07/2015  
Data Release Frequency: Varies

## SOLANO COUNTY:

### Leaking Underground Storage Tanks

A listing of leaking underground storage tank sites located in Solano county.

Date of Government Version: 03/13/2015  
Date Data Arrived at EDR: 03/19/2015  
Date Made Active in Reports: 03/24/2015  
Number of Days to Update: 5

Source: Solano County Department of Environmental Management  
Telephone: 707-784-6770  
Last EDR Contact: 06/10/2015  
Next Scheduled EDR Contact: 09/28/2015  
Data Release Frequency: Quarterly

### Underground Storage Tanks

Underground storage tank sites located in Solano county.

Date of Government Version: 06/19/2015  
Date Data Arrived at EDR: 06/30/2015  
Date Made Active in Reports: 07/07/2015  
Number of Days to Update: 7

Source: Solano County Department of Environmental Management  
Telephone: 707-784-6770  
Last EDR Contact: 06/10/2015  
Next Scheduled EDR Contact: 09/28/2015  
Data Release Frequency: Quarterly

## SONOMA COUNTY:

### Cupa Facility List

#### Cupa Facility list

Date of Government Version: 03/31/2015  
Date Data Arrived at EDR: 04/02/2015  
Date Made Active in Reports: 04/10/2015  
Number of Days to Update: 8

Source: County of Sonoma Fire & Emergency Services Department  
Telephone: 707-565-1174  
Last EDR Contact: 06/22/2015  
Next Scheduled EDR Contact: 10/12/2015  
Data Release Frequency: Varies

### Leaking Underground Storage Tank Sites

A listing of leaking underground storage tank sites located in Sonoma county.

Date of Government Version: 04/01/2015  
Date Data Arrived at EDR: 04/02/2015  
Date Made Active in Reports: 04/13/2015  
Number of Days to Update: 11

Source: Department of Health Services  
Telephone: 707-565-6565  
Last EDR Contact: 06/22/2015  
Next Scheduled EDR Contact: 10/12/2015  
Data Release Frequency: Quarterly

## SUTTER COUNTY:

### Underground Storage Tanks

Underground storage tank sites located in Sutter county.

Date of Government Version: 06/05/2015  
Date Data Arrived at EDR: 06/09/2015  
Date Made Active in Reports: 07/06/2015  
Number of Days to Update: 27

Source: Sutter County Department of Agriculture  
Telephone: 530-822-7500  
Last EDR Contact: 06/05/2015  
Next Scheduled EDR Contact: 09/21/2015  
Data Release Frequency: Semi-Annually

## TUOLUMNE COUNTY:

# GOVERNMENT RECORDS SEARCHED / DATA CURRENCY TRACKING

## CUPA Facility List

Cupa facility list

Date of Government Version: 05/05/2015  
Date Data Arrived at EDR: 05/07/2015  
Date Made Active in Reports: 05/13/2015  
Number of Days to Update: 6

Source: Division of Environmental Health  
Telephone: 209-533-5633  
Last EDR Contact: 04/27/2015  
Next Scheduled EDR Contact: 08/10/2015  
Data Release Frequency: Varies

## VENTURA COUNTY:

### Business Plan, Hazardous Waste Producers, and Operating Underground Tanks

The BWT list indicates by site address whether the Environmental Health Division has Business Plan (B), Waste Producer (W), and/or Underground Tank (T) information.

Date of Government Version: 04/27/2015  
Date Data Arrived at EDR: 05/22/2015  
Date Made Active in Reports: 06/05/2015  
Number of Days to Update: 14

Source: Ventura County Environmental Health Division  
Telephone: 805-654-2813  
Last EDR Contact: 05/18/2015  
Next Scheduled EDR Contact: 08/31/2015  
Data Release Frequency: Quarterly

### Inventory of Illegal Abandoned and Inactive Sites

Ventura County Inventory of Closed, Illegal Abandoned, and Inactive Sites.

Date of Government Version: 12/01/2011  
Date Data Arrived at EDR: 12/01/2011  
Date Made Active in Reports: 01/19/2012  
Number of Days to Update: 49

Source: Environmental Health Division  
Telephone: 805-654-2813  
Last EDR Contact: 06/26/2015  
Next Scheduled EDR Contact: 10/19/2015  
Data Release Frequency: Annually

### Listing of Underground Tank Cleanup Sites

Ventura County Underground Storage Tank Cleanup Sites (LUST).

Date of Government Version: 05/29/2008  
Date Data Arrived at EDR: 06/24/2008  
Date Made Active in Reports: 07/31/2008  
Number of Days to Update: 37

Source: Environmental Health Division  
Telephone: 805-654-2813  
Last EDR Contact: 05/18/2015  
Next Scheduled EDR Contact: 08/31/2015  
Data Release Frequency: Quarterly

### Medical Waste Program List

To protect public health and safety and the environment from potential exposure to disease causing agents, the Environmental Health Division Medical Waste Program regulates the generation, handling, storage, treatment and disposal of medical waste throughout the County.

Date of Government Version: 04/27/2015  
Date Data Arrived at EDR: 04/29/2015  
Date Made Active in Reports: 05/13/2015  
Number of Days to Update: 14

Source: Ventura County Resource Management Agency  
Telephone: 805-654-2813  
Last EDR Contact: 04/27/2015  
Next Scheduled EDR Contact: 08/10/2015  
Data Release Frequency: Quarterly

### Underground Tank Closed Sites List

Ventura County Operating Underground Storage Tank Sites (UST)/Underground Tank Closed Sites List.

Date of Government Version: 05/27/2015  
Date Data Arrived at EDR: 06/17/2015  
Date Made Active in Reports: 07/06/2015  
Number of Days to Update: 19

Source: Environmental Health Division  
Telephone: 805-654-2813  
Last EDR Contact: 06/17/2015  
Next Scheduled EDR Contact: 09/28/2015  
Data Release Frequency: Quarterly

## YOLO COUNTY:

# GOVERNMENT RECORDS SEARCHED / DATA CURRENCY TRACKING

Underground Storage Tank Comprehensive Facility Report  
Underground storage tank sites located in Yolo county.

Date of Government Version: 03/26/2015	Source: Yolo County Department of Health
Date Data Arrived at EDR: 04/01/2015	Telephone: 530-666-8646
Date Made Active in Reports: 04/13/2015	Last EDR Contact: 07/06/2015
Number of Days to Update: 12	Next Scheduled EDR Contact: 10/05/2015
	Data Release Frequency: Annually

YUBA COUNTY:

CUPA Facility List  
CUPA facility listing for Yuba County.

Date of Government Version: 05/18/2015	Source: Yuba County Environmental Health Department
Date Data Arrived at EDR: 05/19/2015	Telephone: 530-749-7523
Date Made Active in Reports: 06/05/2015	Last EDR Contact: 05/18/2015
Number of Days to Update: 17	Next Scheduled EDR Contact: 08/17/2015
	Data Release Frequency: Varies

## **OTHER DATABASE(S)**

Depending on the geographic area covered by this report, the data provided in these specialty databases may or may not be complete. For example, the existence of wetlands information data in a specific report does not mean that all wetlands in the area covered by the report are included. Moreover, the absence of any reported wetlands information does not necessarily mean that wetlands do not exist in the area covered by the report.

CT MANIFEST: Hazardous Waste Manifest Data

Facility and manifest data. Manifest is a document that lists and tracks hazardous waste from the generator through transporters to a tsd facility.

Date of Government Version: 07/30/2013	Source: Department of Energy & Environmental Protection
Date Data Arrived at EDR: 08/19/2013	Telephone: 860-424-3375
Date Made Active in Reports: 10/03/2013	Last EDR Contact: 05/18/2015
Number of Days to Update: 45	Next Scheduled EDR Contact: 08/31/2015
	Data Release Frequency: No Update Planned

NJ MANIFEST: Manifest Information

Hazardous waste manifest information.

Date of Government Version: 12/31/2012	Source: Department of Environmental Protection
Date Data Arrived at EDR: 04/29/2015	Telephone: N/A
Date Made Active in Reports: 05/29/2015	Last EDR Contact: 04/14/2015
Number of Days to Update: 30	Next Scheduled EDR Contact: 07/27/2015
	Data Release Frequency: Annually

NY MANIFEST: Facility and Manifest Data

Manifest is a document that lists and tracks hazardous waste from the generator through transporters to a TSD facility.

Date of Government Version: 05/01/2015	Source: Department of Environmental Conservation
Date Data Arrived at EDR: 05/06/2015	Telephone: 518-402-8651
Date Made Active in Reports: 05/20/2015	Last EDR Contact: 05/06/2015
Number of Days to Update: 14	Next Scheduled EDR Contact: 08/17/2015
	Data Release Frequency: Annually

# GOVERNMENT RECORDS SEARCHED / DATA CURRENCY TRACKING

## PA MANIFEST: Manifest Information

Hazardous waste manifest information.

Date of Government Version: 12/31/2013  
Date Data Arrived at EDR: 07/21/2014  
Date Made Active in Reports: 08/25/2014  
Number of Days to Update: 35

Source: Department of Environmental Protection  
Telephone: 717-783-8990  
Last EDR Contact: 04/16/2015  
Next Scheduled EDR Contact: 08/03/2015  
Data Release Frequency: Annually

## RI MANIFEST: Manifest information

Hazardous waste manifest information

Date of Government Version: 12/31/2013  
Date Data Arrived at EDR: 07/15/2014  
Date Made Active in Reports: 08/13/2014  
Number of Days to Update: 29

Source: Department of Environmental Management  
Telephone: 401-222-2797  
Last EDR Contact: 05/26/2015  
Next Scheduled EDR Contact: 09/07/2015  
Data Release Frequency: Annually

## WI MANIFEST: Manifest Information

Hazardous waste manifest information.

Date of Government Version: 12/31/2014  
Date Data Arrived at EDR: 03/19/2015  
Date Made Active in Reports: 04/07/2015  
Number of Days to Update: 19

Source: Department of Natural Resources  
Telephone: N/A  
Last EDR Contact: 06/11/2015  
Next Scheduled EDR Contact: 09/28/2015  
Data Release Frequency: Annually

## Oil/Gas Pipelines

Source: PennWell Corporation  
Telephone: 281-546-1505

Petroleum Bundle (Crude Oil, Refined Products, Petrochemicals, Gas Liquids (LPG/NGL), and Specialty Gases (Miscellaneous)) N = Natural Gas Bundle (Natural Gas, Gas Liquids (LPG/NGL), and Specialty Gases (Miscellaneous)). This map includes information copyrighted by PennWell Corporation. This information is provided on a best effort basis and PennWell Corporation does not guarantee its accuracy nor warrant its fitness for any particular purpose. Such information has been reprinted with the permission of PennWell.

## Electric Power Transmission Line Data

Source: PennWell Corporation  
Telephone: 800-823-6277

This map includes information copyrighted by PennWell Corporation. This information is provided on a best effort basis and PennWell Corporation does not guarantee its accuracy nor warrant its fitness for any particular purpose. Such information has been reprinted with the permission of PennWell.

**Sensitive Receptors:** There are individuals deemed sensitive receptors due to their fragile immune systems and special sensitivity to environmental discharges. These sensitive receptors typically include the elderly, the sick, and children. While the location of all sensitive receptors cannot be determined, EDR indicates those buildings and facilities - schools, daycares, hospitals, medical centers, and nursing homes - where individuals who are sensitive receptors are likely to be located.

## AHA Hospitals:

Source: American Hospital Association, Inc.  
Telephone: 312-280-5991

The database includes a listing of hospitals based on the American Hospital Association's annual survey of hospitals.

## Medical Centers: Provider of Services Listing

Source: Centers for Medicare & Medicaid Services  
Telephone: 410-786-3000

A listing of hospitals with Medicare provider number, produced by Centers of Medicare & Medicaid Services, a federal agency within the U.S. Department of Health and Human Services.

## Nursing Homes

Source: National Institutes of Health  
Telephone: 301-594-6248

Information on Medicare and Medicaid certified nursing homes in the United States.

## Public Schools

Source: National Center for Education Statistics  
Telephone: 202-502-7300

The National Center for Education Statistics' primary database on elementary and secondary public education in the United States. It is a comprehensive, annual, national statistical database of all public elementary and secondary schools and school districts, which contains data that are comparable across all states.

## GOVERNMENT RECORDS SEARCHED / DATA CURRENCY TRACKING

### Private Schools

Source: National Center for Education Statistics

Telephone: 202-502-7300

The National Center for Education Statistics' primary database on private school locations in the United States.

### Daycare Centers: Licensed Facilities

Source: Department of Social Services

Telephone: 916-657-4041

**Flood Zone Data:** This data, available in select counties across the country, was obtained by EDR in 2003 & 2011 from the Federal Emergency Management Agency (FEMA). Data depicts 100-year and 500-year flood zones as defined by FEMA.

**NWI:** National Wetlands Inventory. This data, available in select counties across the country, was obtained by EDR in 2002, 2005 and 2010 from the U.S. Fish and Wildlife Service.

**California Earthquake Fault Lines:** The fault lines displayed on EDR's Topographic map are digitized quaternary fault lines, prepared in 1975 by the United State Geological Survey. Additional information (also from 1975) regarding activity at specific fault lines comes from California's Preliminary Fault Activity Map prepared by the California Division of Mines and Geology.















### **STREET AND ADDRESS INFORMATION**

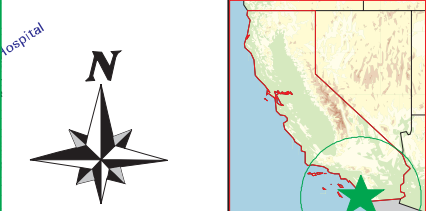
© 2010 Tele Atlas North America, Inc. All rights reserved. This material is proprietary and the subject of copyright protection and other intellectual property rights owned by or licensed to Tele Atlas North America, Inc. The use of this material is subject to the terms of a license agreement. You will be held liable for any unauthorized copying or disclosure of this material.



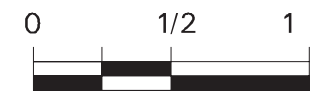
# EDR DataMap® Area Study

MV Community Plan Land Use Hazmat Update

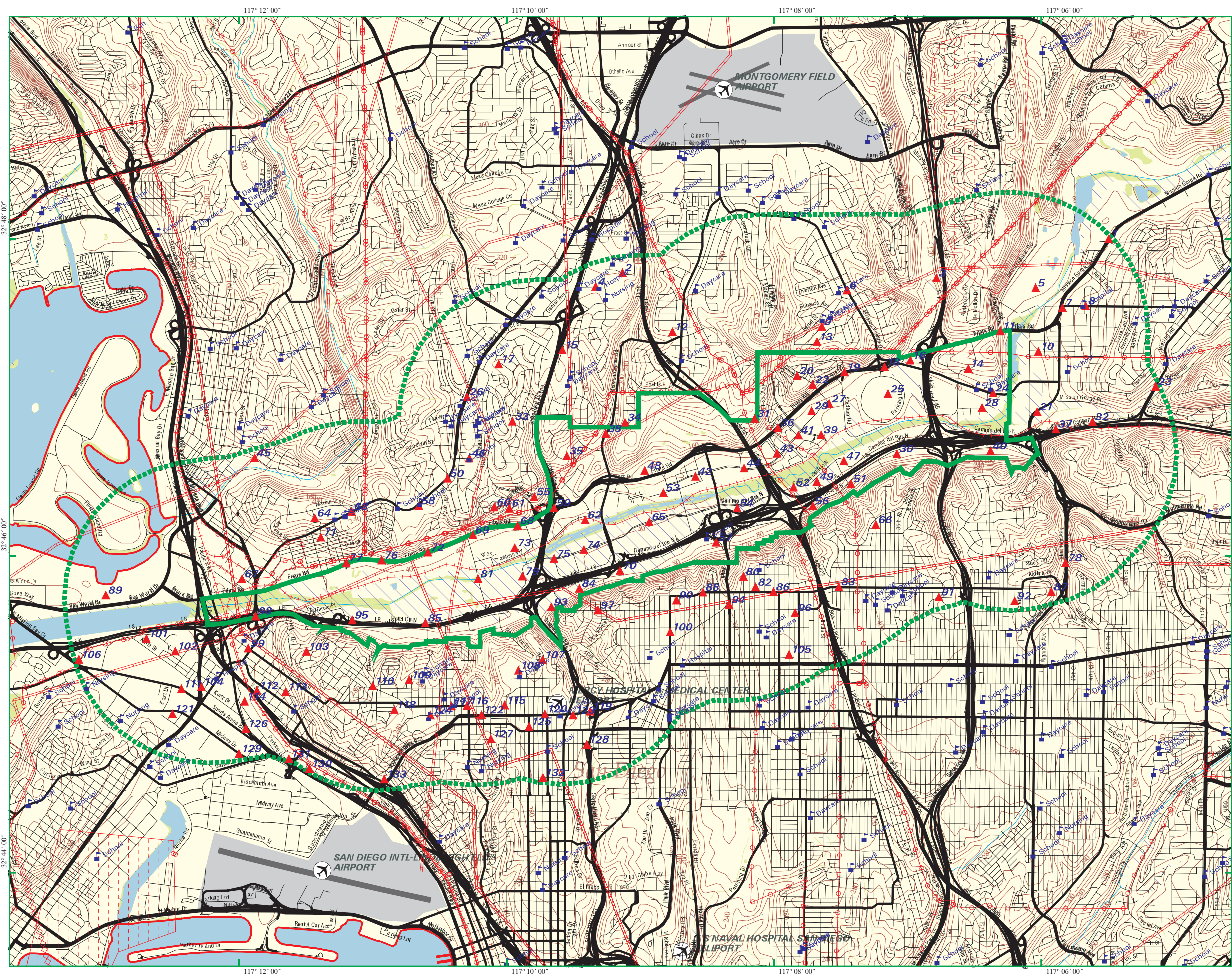
-  Listed Sites
-  Earthquake Epicenters (Richter 5 or greater)
-  Search Boundary
-  Roads
-  Major Roads
-  Waterways
-  Railroads
-  Contour Lines
-  Pipelines
-  Powerlines
-  Fault Lines
-  Water
-  Superfund Sites
-  Federal DOD Sites
-  Indian Reservations BIA
-  100-Yr Flood Zones
-  National Wetland Inventory



San Diego, CA



Scale in Miles





**MV Community Plan Land Use Hazmat Update**  
San Diego, CA 92108

Inquiry Number: 4348991.2w  
July 10, 2015

## EDR DataMap™ Well Search Report



***Thank you for your business.***  
Please contact EDR at 1-800-352-0050  
with any questions or comments.

**Disclaimer - Copyright and Trademark Notice**

This Report contains certain information obtained from a variety of public and other sources reasonably available to Environmental Data Resources, Inc. It cannot be concluded from this Report that coverage information for the target and surrounding properties does not exist from other sources. **NO WARRANTY EXPRESSED OR IMPLIED, IS MADE WHATSOEVER IN CONNECTION WITH THIS REPORT. ENVIRONMENTAL DATA RESOURCES, INC. SPECIFICALLY DISCLAIMS THE MAKING OF ANY SUCH WARRANTIES, INCLUDING WITHOUT LIMITATION, MERCHANTABILITY OR FITNESS FOR A PARTICULAR USE OR PURPOSE. ALL RISK IS ASSUMED BY THE USER. IN NO EVENT SHALL ENVIRONMENTAL DATA RESOURCES, INC. BE LIABLE TO ANYONE, WHETHER ARISING OUT OF ERRORS OR OMISSIONS, NEGLIGENCE, ACCIDENT OR ANY OTHER CAUSE, FOR ANY LOSS OF DAMAGE, INCLUDING, WITHOUT LIMITATION, SPECIAL, INCIDENTAL, CONSEQUENTIAL, OR EXEMPLARY DAMAGES. ANY LIABILITY ON THE PART OF ENVIRONMENTAL DATA RESOURCES, INC. IS STRICTLY LIMITED TO A REFUND OF THE AMOUNT PAID FOR THIS REPORT.** Purchaser accepts this Report "AS IS". Any analyses, estimates, ratings, environmental risk levels or risk codes provided in this Report are provided for illustrative purposes only, and are not intended to provide, nor should they be interpreted as providing any facts regarding, or prediction or forecast of, any environmental risk for any property. Only a Phase I Environmental Site Assessment performed by an environmental professional can provide information regarding the environmental risk for any property. Additionally, the information provided in this Report is not to be construed as legal advice.

Copyright 2015 by Environmental Data Resources, Inc. All rights reserved. Reproduction in any media or format, in whole or in part, of any report or map of Environmental Data Resources, Inc., or its affiliates, is prohibited without prior written permission.

EDR and its logos (including Sanborn and Sanborn Map) are trademarks of Environmental Data Resources, Inc. or its affiliates. All other trademarks used herein are the property of their respective owners.

# GEOCHECK VERSION 2.1 SUMMARY

## FEDERAL DATABASE WELL INFORMATION

<u>MAP ID</u>	<u>WELL ID</u>
1	USGS40000129834
1	USGS40000129833
2	USGS40000129832
3	USGS40000129827
3	USGS40000129828
4	USGS40000129829
3	USGS40000129824
6	USGS40000129807
6	USGS40000129806
6	USGS40000129808
6	USGS40000129809
6	USGS40000129810
7	USGS40000129811
9	USGS40000129803
9	USGS40000129802
10	USGS40000129800
11	USGS40000129798
12	USGS40000129797
12	USGS40000129796
13	USGS40000129794
14	USGS40000129791
15	USGS40000129784
16	USGS40000129775
17	USGS40000129766
17	USGS40000129765
18	USGS40000129764
19	USGS40000129763
21	USGS40000129762
22	USGS40000129760

## STATE WATER WELL INFORMATION

<u>MAP ID</u>	<u>WELL ID</u>
6	CADW50000000296
6	CADW50000000294
6	CADW50000000295
6	CADW50000000293
6	CADW50000000291
6	CADW50000000292
20	CADW50000000219

## STATE OIL/GAS WELL INFORMATION

<u>MAP ID</u>	<u>WELL ID</u>
1	CAOG11000223085
2	CAOG11000223097
3	CAOG11000223056

# GEOCHECK VERSION 2.1 SUMMARY

## PUBLIC WATER SUPPLY SYSTEM INFORMATION

Map ID: 5  
 PWS ID: CA3700912  
 PWS Name: CAMP MARSTON YMCA  
 CAMP MARSTON YMCA  
 PINE HILLS RD  
 JULIAN, CA 92036

PWS currently has or had major violation(s) or enforcement:

## PUBLIC WATER SUPPLY SYSTEM INFORMATION

Map ID: 8  
 PWS ID: CA3700953  
 PWS Name: TECATE VISTA MUTUAL WATER CO  
 TECATE VISTA MUTUAL WATER CO  
 23945 TECATE MISSION RD  
 TECATE, CA 92080

PWS currently has or had major violation(s) or enforcement:

## USGS TOPOGRAPHIC MAP(S)

32117-F2 POINT LOMA, CA  
 32117-G1 LA MESA, CA  
 32117-G2 LA JOLLA, CA

## AREA RADON INFORMATION

Federal Area Radon Information for Zip Code: 92109

Number of sites tested: 1

Area	Average Activity	% <4 pCi/L	% 4-20 pCi/L	% >20 pCi/L
Living Area - 1st Floor	0.500 pCi/L	100%	0%	0%
Living Area - 2nd Floor	Not Reported	Not Reported	Not Reported	Not Reported
Basement	Not Reported	Not Reported	Not Reported	Not Reported

Federal Area Radon Information for Zip Code: 92115

Number of sites tested: 2

Area	Average Activity	% <4 pCi/L	% 4-20 pCi/L	% >20 pCi/L
Living Area - 1st Floor	-0.250 pCi/L	100%	0%	0%
Living Area - 2nd Floor	Not Reported	Not Reported	Not Reported	Not Reported
Basement	Not Reported	Not Reported	Not Reported	Not Reported

Federal EPA Radon Zone for SAN DIEGO County: 3

Note: Zone 1 indoor average level > 4 pCi/L.  
 : Zone 2 indoor average level >= 2 pCi/L and <= 4 pCi/L.  
 : Zone 3 indoor average level < 2 pCi/L.

# GEOCHECK VERSION 2.1 SUMMARY

## AREA RADON INFORMATION

Federal Area Radon Information for SAN DIEGO COUNTY, CA

Number of sites tested: 30

<u>Area</u>	<u>Average Activity</u>	<u>% &lt;4 pCi/L</u>	<u>% 4-20 pCi/L</u>	<u>% &gt;20 pCi/L</u>
Living Area - 1st Floor	0.677 pCi/L	100%	0%	0%
Living Area - 2nd Floor	0.400 pCi/L	100%	0%	0%
Basement	Not Reported	Not Reported	Not Reported	Not Reported

# GEOCHECK VERSION 2.1

## STATE DATABASE WELL INFORMATION

**Water Well Information:**

Map ID:	1	Site ID:	USGS40000129834
Org. Identifier:	USGS-CA		
Formal name:	USGS California Water Science Center		
Monloc Identifier:	USGS-324716117055202		
Monloc name:	016S002W16E002S		
Monloc type:	Well		
Monloc desc:	Not Reported		
Huc code:	Not Reported	Drainagearea value:	Not Reported
Drainagearea Units:	Not Reported	Contrib drainagearea:	Not Reported
Contrib drainagearea units:	Not Reported	Latitude:	32.7880389
Longitude:	-117.0979389	Sourcemap scale:	24000
Horiz Acc measure:	1	Horiz Acc measure units:	seconds
Horiz Collection method:	Interpolated from Digital Map		
Horiz coord refsys:	NAD83	Vert measure val:	100
Vert measure units:	feet	Vertacc measure val:	10
Vert accmeasure units:	feet		
Vertcollection method:	Interpolated from topographic map		
Vert coord refsys:	NGVD29	Countrycode:	US
Aquifername:	Other aquifers		
Formation type:	Not Reported		
Aquifer type:	Not Reported		
Construction date:	Not Reported		
Welldepth units:	Not Reported	Welldepth:	Not Reported
Wellholeddepth units:	ft	Wellholeddepth:	25

Ground-water levels, Number of Measurements: 0

Map ID:	1	Site ID:	USGS40000129833
Org. Identifier:	USGS-CA		
Formal name:	USGS California Water Science Center		
Monloc Identifier:	USGS-324716117055201		
Monloc name:	016S002W16E001S		
Monloc type:	Well		
Monloc desc:	Not Reported		
Huc code:	Not Reported	Drainagearea value:	Not Reported
Drainagearea Units:	Not Reported	Contrib drainagearea:	Not Reported
Contrib drainagearea units:	Not Reported	Latitude:	32.7878083
Longitude:	-117.0979389	Sourcemap scale:	24000
Horiz Acc measure:	1	Horiz Acc measure units:	seconds
Horiz Collection method:	Interpolated from Digital Map		
Horiz coord refsys:	NAD83	Vert measure val:	100
Vert measure units:	feet	Vertacc measure val:	10
Vert accmeasure units:	feet		
Vertcollection method:	Interpolated from topographic map		
Vert coord refsys:	NGVD29	Countrycode:	US
Aquifername:	Other aquifers		
Formation type:	Not Reported		

## GEOCHECK VERSION 2.1 STATE DATABASE WELL INFORMATION

Aquifer type:	Not Reported	Welldepth:	Not Reported
Construction date:	Not Reported	Wellholeddepth:	26
Welldepth units:	Not Reported		
Wellholeddepth units:	ft		

Ground-water levels, Number of Measurements: 0

Map ID:	2	Site ID:	USGS40000129832
Org. Identifier:	USGS-CA		
Formal name:	USGS California Water Science Center		
Monloc Identifier:	USGS-324712117070301		
Monloc name:	016S002W08N001S		
Monloc type:	Well		
Monloc desc:	Not Reported		
Huc code:	Not Reported	Drainagearea value:	Not Reported
Drainagearea Units:	Not Reported	Contrib drainagearea:	Not Reported
Contrib drainagearea units:	Not Reported	Latitude:	32.7868611
Longitude:	-117.1175556	Sourcemap scale:	24000
Horiz Acc measure:	.5	Horiz Acc measure units:	seconds
Horiz Collection method:	Global positioning system (GPS), uncorrected		
Horiz coord refsys:	NAD83	Vert measure val:	72
Vert measure units:	feet	Vertacc measure val:	10
Vert accmeasure units:	feet		
Vertcollection method:	Interpolated from topographic map		
Vert coord refsys:	NGVD29	Countrycode:	US
Aquifername:	Other aquifers		
Formation type:	Not Reported		
Aquifer type:	Not Reported		
Construction date:	19881112	Welldepth:	Not Reported
Welldepth units:	Not Reported	Wellholeddepth:	21
Wellholeddepth units:	ft		

Ground-water levels, Number of Measurements: 0

Map ID:	3	Site ID:	USGS40000129827
Org. Identifier:	USGS-CA		
Formal name:	USGS California Water Science Center		
Monloc Identifier:	USGS-324709117062001		
Monloc name:	016S002W17B003S		
Monloc type:	Well		
Monloc desc:	Not Reported		
Huc code:	Not Reported	Drainagearea value:	Not Reported
Drainagearea Units:	Not Reported	Contrib drainagearea:	Not Reported
Contrib drainagearea units:	Not Reported	Latitude:	32.786
Longitude:	-117.1057778	Sourcemap scale:	24000
Horiz Acc measure:	.1	Horiz Acc measure units:	seconds
Horiz Collection method:	Global positioning system (GPS), uncorrected		
Horiz coord refsys:	NAD83	Vert measure val:	150
Vert measure units:	feet	Vertacc measure val:	10
Vert accmeasure units:	feet		
Vertcollection method:	Interpolated from topographic map		
Vert coord refsys:	NGVD29	Countrycode:	US
Aquifername:	Other aquifers		
Formation type:	Not Reported		

**GEOCHECK VERSION 2.1**  
**STATE DATABASE WELL INFORMATION**

Aquifer type:	Not Reported	Welldepth:	Not Reported
Construction date:	Not Reported	Wellholeddepth:	Not Reported
Welldepth units:	Not Reported		
Wellholeddepth units:	Not Reported		

Ground-water levels, Number of Measurements: 0

Map ID:	3	Site ID:	USGS40000129828
Org. Identifier:	USGS-CA		
Formal name:	USGS California Water Science Center		
Monloc Identifier:	USGS-324709117062501		
Monloc name:	016S002W17B002S		
Monloc type:	Well		
Monloc desc:	Not Reported		
Huc code:	Not Reported	Drainagearea value:	Not Reported
Drainagearea Units:	Not Reported	Contrib drainagearea:	Not Reported
Contrib drainagearea units:	Not Reported	Latitude:	32.7859444
Longitude:	-117.107	Sourcemap scale:	24000
Horiz Acc measure:	.1	Horiz Acc measure units:	seconds
Horiz Collection method:	Global positioning system (GPS), uncorrected		
Horiz coord refsys:	NAD83	Vert measure val:	140
Vert measure units:	feet	Vertacc measure val:	10
Vert accmeasure units:	feet		
Vertcollection method:	Interpolated from topographic map		
Vert coord refsys:	NGVD29	Countrycode:	US
Aquifername:	Other aquifers		
Formation type:	Not Reported		
Aquifer type:	Not Reported		
Construction date:	Not Reported	Welldepth:	Not Reported
Welldepth units:	Not Reported	Wellholeddepth:	Not Reported
Wellholeddepth units:	Not Reported		

Ground-water levels, Number of Measurements: 0

Map ID:	4	Site ID:	USGS40000129829
Org. Identifier:	USGS-CA		
Formal name:	USGS California Water Science Center		
Monloc Identifier:	USGS-324709117064001		
Monloc name:	016S002W17C001S		
Monloc type:	Well		
Monloc desc:	Not Reported		
Huc code:	Not Reported	Drainagearea value:	Not Reported
Drainagearea Units:	Not Reported	Contrib drainagearea:	Not Reported
Contrib drainagearea units:	Not Reported	Latitude:	32.7858832
Longitude:	-117.1119763	Sourcemap scale:	24000
Horiz Acc measure:	1	Horiz Acc measure units:	seconds
Horiz Collection method:	Interpolated from map		
Horiz coord refsys:	NAD83	Vert measure val:	115
Vert measure units:	feet	Vertacc measure val:	10
Vert accmeasure units:	feet		
Vertcollection method:	Interpolated from topographic map		
Vert coord refsys:	NGVD29	Countrycode:	US
Aquifername:	Other aquifers		
Formation type:	Not Reported		

## GEOCHECK VERSION 2.1 STATE DATABASE WELL INFORMATION

Aquifer type:	Not Reported	Welldepth:	Not Reported
Construction date:	Not Reported	Wellholeddepth:	Not Reported
Welldepth units:	Not Reported		
Wellholeddepth units:	Not Reported		

Ground-water levels, Number of Measurements: 0

Map ID:	3	Site ID:	USGS40000129824
Org. Identifier:	USGS-CA		
Formal name:	USGS California Water Science Center		
Monloc Identifier:	USGS-324706117061901		
Monloc name:	016S002W17B001S		
Monloc type:	Well		
Monloc desc:	Not Reported		
Huc code:	Not Reported	Drainagearea value:	Not Reported
Drainagearea Units:	Not Reported	Contrib drainagearea:	Not Reported
Contrib drainagearea units:	Not Reported	Latitude:	32.7850944
Longitude:	-117.1055194	Sourcemap scale:	24000
Horiz Acc measure:	.1	Horiz Acc measure units:	seconds
Horiz Collection method:	Global positioning system (GPS), uncorrected		
Horiz coord refsys:	NAD83	Vert measure val:	130
Vert measure units:	feet	Vertacc measure val:	10
Vert accmeasure units:	feet		
Vertcollection method:	Interpolated from topographic map		
Vert coord refsys:	NGVD29	Countrycode:	US
Aquifername:	Other aquifers		
Formation type:	Not Reported		
Aquifer type:	Not Reported		
Construction date:	20010129	Welldepth:	385
Welldepth units:	ft	Wellholeddepth:	385
Wellholeddepth units:	ft		

Ground-water levels, Number of Measurements: 0

Map ID:	6	Site ID:	USGS40000129807
Org. Identifier:	USGS-CA		
Formal name:	USGS California Water Science Center		
Monloc Identifier:	USGS-324641117071502		
Monloc name:	016S002W18J004S		
Monloc type:	Well		
Monloc desc:	Not Reported		
Huc code:	Not Reported	Drainagearea value:	Not Reported
Drainagearea Units:	Not Reported	Contrib drainagearea:	Not Reported
Contrib drainagearea units:	Not Reported	Latitude:	32.7781056
Longitude:	-117.1208639	Sourcemap scale:	24000
Horiz Acc measure:	.1	Horiz Acc measure units:	seconds
Horiz Collection method:	Global positioning system (GPS), uncorrected		
Horiz coord refsys:	NAD83	Vert measure val:	59.87
Vert measure units:	feet	Vertacc measure val:	.5
Vert accmeasure units:	feet		
Vertcollection method:	Global Positioning System		
Vert coord refsys:	NAVD88	Countrycode:	US
Aquifername:	Other aquifers		
Formation type:	Not Reported		



**GEOCHECK VERSION 2.1**  
**STATE DATABASE WELL INFORMATION**

Aquifer type: Not Reported  
 Construction date: 20041028 Welldepth: 730  
 Welldepth units: ft Wellholeddepth: 949.5  
 Wellholeddepth units: ft

Ground-water levels, Number of Measurements: 0

Map ID: 6  
 Org. Identifier: USGS-CA Site ID: USGS40000129806  
 Formal name: USGS California Water Science Center  
 Monloc Identifier: USGS-324641117071501  
 Monloc name: 016S002W18J003S  
 Monloc type: Well  
 Monloc desc: Not Reported  
 Huc code: Not Reported Drainagearea value: Not Reported  
 Drainagearea Units: Not Reported Contrib drainagearea: Not Reported  
 Contrib drainagearea units: Not Reported Latitude: 32.7781056  
 Longitude: -117.1208639 Sourcemap scale: 24000  
 Horiz Acc measure: .1 Horiz Acc measure units: seconds  
 Horiz Collection method: Global positioning system (GPS), uncorrected  
 Horiz coord refsys: NAD83 Vert measure val: 59.87  
 Vert measure units: feet Vertacc measure val: .5  
 Vert accmeasure units: feet  
 Vertcollection method: Global Positioning System  
 Vert coord refsys: NAVD88 Countrycode: US  
 Aquifername: Other aquifers  
 Formation type: Not Reported  
 Aquifer type: Not Reported  
 Construction date: 20041028 Welldepth: 940  
 Welldepth units: ft Wellholeddepth: 949.5  
 Wellholeddepth units: ft

Ground-water levels, Number of Measurements: 0

Map ID: 6  
 Org. Identifier: USGS-CA Site ID: USGS40000129808  
 Formal name: USGS California Water Science Center  
 Monloc Identifier: USGS-324641117071503  
 Monloc name: 016S002W18J005S  
 Monloc type: Well  
 Monloc desc: Not Reported  
 Huc code: Not Reported Drainagearea value: Not Reported  
 Drainagearea Units: Not Reported Contrib drainagearea: Not Reported  
 Contrib drainagearea units: Not Reported Latitude: 32.7781056  
 Longitude: -117.1208639 Sourcemap scale: 24000  
 Horiz Acc measure: .1 Horiz Acc measure units: seconds  
 Horiz Collection method: Global positioning system (GPS), uncorrected  
 Horiz coord refsys: NAD83 Vert measure val: 59.87  
 Vert measure units: feet Vertacc measure val: .5  
 Vert accmeasure units: feet  
 Vertcollection method: Global Positioning System  
 Vert coord refsys: NAVD88 Countrycode: US  
 Aquifername: Other aquifers  
 Formation type: Not Reported

**GEOCHECK VERSION 2.1**  
**STATE DATABASE WELL INFORMATION**

Aquifer type: Not Reported  
 Construction date: 20041028 Welldepth: 485  
 Welldepth units: ft Wellholeddepth: 949.5  
 Wellholeddepth units: ft

Ground-water levels, Number of Measurements: 0

Map ID: 6  
 Org. Identifier: USGS-CA Site ID: USGS40000129809  
 Formal name: USGS California Water Science Center  
 Monloc Identifier: USGS-324641117071504  
 Monloc name: 016S002W18J006S  
 Monloc type: Well  
 Monloc desc: Not Reported  
 Huc code: Not Reported Drainagearea value: Not Reported  
 Drainagearea Units: Not Reported Contrib drainagearea: Not Reported  
 Contrib drainagearea units: Not Reported Latitude: 32.7781056  
 Longitude: -117.1208639 Sourcemap scale: 24000  
 Horiz Acc measure: .1 Horiz Acc measure units: seconds  
 Horiz Collection method: Global positioning system (GPS), uncorrected  
 Horiz coord refsys: NAD83 Vert measure val: 59.87  
 Vert measure units: feet Vertacc measure val: 10  
 Vert accmeasure units: feet  
 Vertcollection method: Interpolated from topographic map  
 Vert coord refsys: NGVD29 Countrycode: US  
 Aquifername: Other aquifers  
 Formation type: Not Reported  
 Aquifer type: Not Reported  
 Construction date: 20041028 Welldepth: 165  
 Welldepth units: ft Wellholeddepth: 949.5  
 Wellholeddepth units: ft

Ground-water levels, Number of Measurements: 0

Map ID: 6  
 Org. Identifier: USGS-CA Site ID: USGS40000129810  
 Formal name: USGS California Water Science Center  
 Monloc Identifier: USGS-324641117071505  
 Monloc name: 016S002W18J007S  
 Monloc type: Well  
 Monloc desc: Not Reported  
 Huc code: Not Reported Drainagearea value: Not Reported  
 Drainagearea Units: Not Reported Contrib drainagearea: Not Reported  
 Contrib drainagearea units: Not Reported Latitude: 32.7781056  
 Longitude: -117.1208639 Sourcemap scale: 24000  
 Horiz Acc measure: .1 Horiz Acc measure units: seconds  
 Horiz Collection method: Global positioning system (GPS), uncorrected  
 Horiz coord refsys: NAD83 Vert measure val: 59.87  
 Vert measure units: feet Vertacc measure val: .5  
 Vert accmeasure units: feet  
 Vertcollection method: Global Positioning System  
 Vert coord refsys: NAVD88 Countrycode: US  
 Aquifername: Other aquifers  
 Formation type: Not Reported

**GEOCHECK VERSION 2.1**  
**STATE DATABASE WELL INFORMATION**

Aquifer type: Not Reported  
 Construction date: 20041028 Welldepth: 50  
 Welldepth units: ft Wellholeddepth: 949.5  
 Wellholeddepth units: ft

Ground-water levels, Number of Measurements: 0

Map ID: 7  
 Org. Identifier: USGS-CA Site ID: USGS40000129811  
 Formal name: USGS California Water Science Center  
 Monloc Identifier: USGS-324641117091401  
 Monloc name: 016S003W14J001S  
 Monloc type: Well  
 Monloc desc: Not Reported  
 Huc code: Not Reported Drainagearea value: Not Reported  
 Drainagearea Units: Not Reported Contrib drainagearea: Not Reported  
 Contrib drainagearea units: Not Reported Latitude: 32.7780889  
 Longitude: -117.1539389 Sourcemap scale: 24000  
 Horiz Acc measure: .1 Horiz Acc measure units: seconds  
 Horiz Collection method: Global positioning system (GPS), uncorrected  
 Horiz coord refsys: NAD83 Vert measure val: 180  
 Vert measure units: feet Vertacc measure val: 10  
 Vert accmeasure units: feet  
 Vertcollection method: Interpolated from topographic map  
 Vert coord refsys: NGVD29 Countrycode: US  
 Aquifername: Other aquifers  
 Formation type: Not Reported  
 Aquifer type: Not Reported  
 Construction date: Not Reported Welldepth: Not Reported  
 Welldepth units: Not Reported Wellholeddepth: Not Reported  
 Wellholeddepth units: Not Reported

Ground-water levels, Number of Measurements: 0

Map ID: 9  
 Org. Identifier: USGS-CA Site ID: USGS40000129803  
 Formal name: USGS California Water Science Center  
 Monloc Identifier: USGS-324630117082701  
 Monloc name: 016S003W13Q004S  
 Monloc type: Well  
 Monloc desc: Not Reported  
 Huc code: 18070304 Drainagearea value: Not Reported  
 Drainagearea Units: Not Reported Contrib drainagearea: Not Reported  
 Contrib drainagearea units: Not Reported Latitude: 32.7750499  
 Longitude: -117.1416995 Sourcemap scale: 24000  
 Horiz Acc measure: 1 Horiz Acc measure units: seconds  
 Horiz Collection method: Interpolated from map  
 Horiz coord refsys: NAD83 Vert measure val: 45.00  
 Vert measure units: feet Vertacc measure val: 10  
 Vert accmeasure units: feet  
 Vertcollection method: Interpolated from topographic map  
 Vert coord refsys: NGVD29 Countrycode: US  
 Aquifername: Other aquifers  
 Formation type: Not Reported

## GEOCHECK VERSION 2.1 STATE DATABASE WELL INFORMATION

Aquifer type: Not Reported  
 Construction date: Not Reported  
 Welldepth units: ft  
 Wellholedepth units: ft  
 Welldepth: 52.4  
 Wellholedepth: 52.4

Ground-water levels, Number of Measurements: 19

Date	Feet below Surface	Feet to Sealevel	Date	Feet below Surface	Feet to Sealevel
-----					
1990-09-12					
Note: The well was destroyed (no water level is recorded).					
1990-03-14	15.57		1989-09-12	19.97	
1989-03-21	17.26		1988-09-23	15.98	
1988-03-09	12.92		1987-09-16	14.62	
1987-02-20	12.27		1986-04-09	11.39	
1985-08-13	13.15		1984-11-30	13.96	
1983-12-02	13.59		1983-03-11	12.20	
1982-05-12	13.74		1981-08-25	14.86	
1981-01-29	12.96		1980-07-14	11.60	
1979-12-19	12.50				
Note: A nearby site that taps the same aquifer was being pumped.					
1978-12-08	12.57				

---

Map ID: 9  
 Org. Identifier: USGS-CA Site ID: USGS40000129802  
 Formal name: USGS California Water Science Center  
 Monloc Identifier: USGS-324630117082601  
 Monloc name: 016S003W13Q003S  
 Monloc type: Well  
 Monloc desc: Not Reported  
 Huc code: 18070304 Drainagearea value: Not Reported  
 Drainagearea Units: Not Reported Contrib drainagearea: Not Reported  
 Contrib drainagearea units: Not Reported Latitude: 32.7750499  
 Longitude: -117.1414217 Sourcemap scale: 24000  
 Horiz Acc measure: 1 Horiz Acc measure units: seconds  
 Horiz Collection method: Interpolated from map  
 Horiz coord refsys: NAD83 Vert measure val: 45.00  
 Vert measure units: feet Vertacc measure val: 10  
 Vert accmeasure units: feet  
 Vertcollection method: Interpolated from topographic map  
 Vert coord refsys: NGVD29 Countrycode: US  
 Aquifername: Other aquifers  
 Formation type: Not Reported  
 Aquifer type: Not Reported  
 Construction date: Not Reported Welldepth: Not Reported  
 Welldepth units: Not Reported Wellholedepth: Not Reported  
 Wellholedepth units: Not Reported

Ground-water levels, Number of Measurements: 0

**GEOCHECK VERSION 2.1**  
**STATE DATABASE WELL INFORMATION**

Map ID:	10	Site ID:	USGS40000129800
Org. Identifier:	USGS-CA		
Formal name:	USGS California Water Science Center		
Monloc Identifier:	USGS-324628117072601		
Monloc name:	016S002W18N001S		
Monloc type:	Well		
Monloc desc:	Not Reported		
Huc code:	Not Reported	Drainagearea value:	Not Reported
Drainagearea Units:	Not Reported	Contrib drainagearea:	Not Reported
Contrib drainagearea units:	Not Reported	Latitude:	32.7745444
Longitude:	-117.1240722	Sourcemap scale:	24000
Horiz Acc measure:	1	Horiz Acc measure units:	seconds
Horiz Collection method:	Interpolated from Digital Map		
Horiz coord refsys:	NAD83	Vert measure val:	95
Vert measure units:	feet	Vertacc measure val:	10
Vert accmeasure units:	feet		
Vertcollection method:	Interpolated from topographic map		
Vert coord refsys:	NGVD29	Countrycode:	US
Aquifername:	Other aquifers		
Formation type:	Not Reported		
Aquifer type:	Not Reported		
Construction date:	Not Reported		
Welldepth units:	Not Reported	Welldepth:	Not Reported
Wellholedepth units:	ft	Wellholedepth:	18

Ground-water levels, Number of Measurements: 0

Map ID:	11	Site ID:	USGS40000129798
Org. Identifier:	USGS-CA		
Formal name:	USGS California Water Science Center		
Monloc Identifier:	USGS-324627117093201		
Monloc name:	016S003W14Q001S		
Monloc type:	Well		
Monloc desc:	Well actually plots in 16S/3W-14Q1 8-22-2007mmcha		
Huc code:	Not Reported	Drainagearea value:	Not Reported
Drainagearea Units:	Not Reported	Contrib drainagearea:	Not Reported
Contrib drainagearea units:	Not Reported	Latitude:	32.7742778
Longitude:	-117.1591472	Sourcemap scale:	24000
Horiz Acc measure:	1	Horiz Acc measure units:	seconds
Horiz Collection method:	Interpolated from Digital Map		
Horiz coord refsys:	NAD83	Vert measure val:	50
Vert measure units:	feet	Vertacc measure val:	10
Vert accmeasure units:	feet		
Vertcollection method:	Interpolated from topographic map		
Vert coord refsys:	NGVD29	Countrycode:	US
Aquifername:	Other aquifers		
Formation type:	Not Reported		
Aquifer type:	Not Reported		
Construction date:	Not Reported		
Welldepth units:	Not Reported	Welldepth:	Not Reported
Wellholedepth units:	ft	Wellholedepth:	22

Ground-water levels, Number of Measurements: 0

**GEOCHECK VERSION 2.1**  
**STATE DATABASE WELL INFORMATION**

Map ID:	12	Site ID:	USGS40000129797
Org. Identifier:	USGS-CA		
Formal name:	USGS California Water Science Center		
Monloc Identifier:	USGS-324627117091501		
Monloc name:	016S003W23A003S		
Monloc type:	Well		
Monloc desc:	Not Reported		
Huc code:	Not Reported	Drainagearea value:	Not Reported
Drainagearea Units:	Not Reported	Contrib drainagearea:	Not Reported
Contrib drainagearea units:	Not Reported	Latitude:	32.7742222
Longitude:	-117.154361	Sourcemap scale:	24000
Horiz Acc measure:	.5	Horiz Acc measure units:	seconds
Horiz Collection method:	Global positioning system (GPS), uncorrected		
Horiz coord refsys:	NAD83	Vert measure val:	40
Vert measure units:	feet	Vertacc measure val:	10
Vert accmeasure units:	feet		
Vertcollection method:	Interpolated from topographic map		
Vert coord refsys:	NGVD29	Countrycode:	US
Aquifername:	Other aquifers		
Formation type:	Not Reported		
Aquifer type:	Not Reported		
Construction date:	19940120	Welldepth:	22.2
Welldepth units:	ft	Wellholedepth:	22.5
Wellholedepth units:	ft		

Ground-water levels, Number of Measurements: 0

Map ID:	12	Site ID:	USGS40000129796
Org. Identifier:	USGS-CA		
Formal name:	USGS California Water Science Center		
Monloc Identifier:	USGS-324625117091601		
Monloc name:	016S003W23A001S		
Monloc type:	Well		
Monloc desc:	Not Reported		
Huc code:	Not Reported	Drainagearea value:	Not Reported
Drainagearea Units:	Not Reported	Contrib drainagearea:	Not Reported
Contrib drainagearea units:	Not Reported	Latitude:	32.7736944
Longitude:	-117.1546667	Sourcemap scale:	24000
Horiz Acc measure:	.5	Horiz Acc measure units:	seconds
Horiz Collection method:	Global positioning system (GPS), uncorrected		
Horiz coord refsys:	NAD83	Vert measure val:	36
Vert measure units:	feet	Vertacc measure val:	10
Vert accmeasure units:	feet		
Vertcollection method:	Interpolated from topographic map		
Vert coord refsys:	NGVD29	Countrycode:	US
Aquifername:	Other aquifers		
Formation type:	Not Reported		
Aquifer type:	Not Reported		
Construction date:	19940121	Welldepth:	24.5
Welldepth units:	ft	Wellholedepth:	24.5
Wellholedepth units:	ft		

Ground-water levels, Number of Measurements: 0

**GEOCHECK VERSION 2.1**  
**STATE DATABASE WELL INFORMATION**

Map ID:	13	Site ID:	USGS40000129794
Org. Identifier:	USGS-CA		
Formal name:	USGS California Water Science Center		
Monloc Identifier:	USGS-324624117074201		
Monloc name:	016S002W19D001S		
Monloc type:	Well		
Monloc desc:	Not Reported		
Huc code:	Not Reported	Drainagearea value:	Not Reported
Drainagearea Units:	Not Reported	Contrib drainagearea:	Not Reported
Contrib drainagearea units:	Not Reported	Latitude:	32.7733834
Longitude:	-117.1292268	Sourcemap scale:	24000
Horiz Acc measure:	Unknown	Horiz Acc measure units:	Unknown
Horiz Collection method:	Unknown		
Horiz coord refsys:	NAD83	Vert measure val:	50
Vert measure units:	feet	Vertacc measure val:	10
Vert accmeasure units:	feet		
Vertcollection method:	Interpolated from topographic map		
Vert coord refsys:	NGVD29	Countrycode:	US
Aquifername:	Other aquifers		
Formation type:	Not Reported		
Aquifer type:	Not Reported		
Construction date:	Not Reported	Welldepth:	Not Reported
Welldepth units:	Not Reported	Wellholedepth:	57.6
Wellholedepth units:	ft		

Ground-water levels, Number of Measurements: 0

Map ID:	14	Site ID:	USGS40000129791
Org. Identifier:	USGS-CA		
Formal name:	USGS California Water Science Center		
Monloc Identifier:	USGS-324615117092101		
Monloc name:	016S003W23H001S		
Monloc type:	Well		
Monloc desc:	Not Reported		
Huc code:	Not Reported	Drainagearea value:	Not Reported
Drainagearea Units:	Not Reported	Contrib drainagearea:	Not Reported
Contrib drainagearea units:	Not Reported	Latitude:	32.770975
Longitude:	-117.1560389	Sourcemap scale:	24000
Horiz Acc measure:	1	Horiz Acc measure units:	seconds
Horiz Collection method:	Interpolated from Digital Map		
Horiz coord refsys:	NAD83	Vert measure val:	38
Vert measure units:	feet	Vertacc measure val:	10
Vert accmeasure units:	feet		
Vertcollection method:	Interpolated from topographic map		
Vert coord refsys:	NGVD29	Countrycode:	US
Aquifername:	Other aquifers		
Formation type:	Not Reported		
Aquifer type:	Not Reported		
Construction date:	Not Reported	Welldepth:	Not Reported
Welldepth units:	Not Reported	Wellholedepth:	53.9
Wellholedepth units:	ft		

Ground-water levels, Number of Measurements: 0

**GEOCHECK VERSION 2.1**  
**STATE DATABASE WELL INFORMATION**

Map ID:	15	Site ID:	USGS40000129784
Org. Identifier:	USGS-CA		
Formal name:	USGS California Water Science Center		
Monloc Identifier:	USGS-324609117081001		
Monloc name:	016S002W19D003S		
Monloc type:	Well		
Monloc desc:	Not Reported		
Huc code:	Not Reported	Drainagearea value:	Not Reported
Drainagearea Units:	Not Reported	Contrib drainagearea:	Not Reported
Contrib drainagearea units:	Not Reported	Latitude:	32.7693611
Longitude:	-117.1361389	Sourcemap scale:	24000
Horiz Acc measure:	.5	Horiz Acc measure units:	seconds
Horiz Collection method:	Global positioning system (GPS), uncorrected		
Horiz coord refsys:	NAD83	Vert measure val:	50
Vert measure units:	feet	Vertacc measure val:	10
Vert accmeasure units:	feet		
Vertcollection method:	Interpolated from topographic map		
Vert coord refsys:	NGVD29	Countrycode:	US
Aquifername:	Other aquifers		
Formation type:	Not Reported		
Aquifer type:	Not Reported		
Construction date:	Not Reported	Welldepth:	Not Reported
Welldepth units:	Not Reported	Wellholedepth:	23
Wellholedepth units:	ft		

Ground-water levels, Number of Measurements: 0

Map ID:	16	Site ID:	USGS40000129775
Org. Identifier:	USGS-CA		
Formal name:	USGS California Water Science Center		
Monloc Identifier:	USGS-324558117093801		
Monloc name:	016S003W23K003S		
Monloc type:	Well		
Monloc desc:	Not Reported		
Huc code:	Not Reported	Drainagearea value:	Not Reported
Drainagearea Units:	Not Reported	Contrib drainagearea:	Not Reported
Contrib drainagearea units:	Not Reported	Latitude:	32.7662556
Longitude:	-117.1605722	Sourcemap scale:	24000
Horiz Acc measure:	1	Horiz Acc measure units:	seconds
Horiz Collection method:	Interpolated from Digital Map		
Horiz coord refsys:	NAD83	Vert measure val:	40
Vert measure units:	feet	Vertacc measure val:	10
Vert accmeasure units:	feet		
Vertcollection method:	Interpolated from topographic map		
Vert coord refsys:	NGVD29	Countrycode:	US
Aquifername:	Other aquifers		
Formation type:	Not Reported		
Aquifer type:	Not Reported		
Construction date:	Not Reported	Welldepth:	Not Reported
Welldepth units:	Not Reported	Wellholedepth:	19.7
Wellholedepth units:	ft		

Ground-water levels, Number of Measurements: 0



**GEOCHECK VERSION 2.1**  
**STATE DATABASE WELL INFORMATION**

Map ID:	17	Site ID:	USGS40000129766
Org. Identifier:	USGS-CA		
Formal name:	USGS California Water Science Center		
Monloc Identifier:	USGS-324549117102001		
Monloc name:	016S003W22J002S		
Monloc type:	Well		
Monloc desc:	Not Reported		
Huc code:	Not Reported	Drainagearea value:	Not Reported
Drainagearea Units:	Not Reported	Contrib drainagearea:	Not Reported
Contrib drainagearea units:	Not Reported	Latitude:	32.7638583
Longitude:	-117.1722278	Sourcemap scale:	24000
Horiz Acc measure:	.1	Horiz Acc measure units:	seconds
Horiz Collection method:	Global positioning system (GPS), uncorrected		
Horiz coord refsys:	NAD83	Vert measure val:	20
Vert measure units:	feet	Vertacc measure val:	5
Vert accmeasure units:	feet		
Vertcollection method:	Interpolated from topographic map		
Vert coord refsys:	NGVD29	Countrycode:	US
Aquifername:	California Coastal Basin aquifers		
Formation type:	Not Reported		
Aquifer type:	Not Reported		
Construction date:	19970421	Welldepth:	105
Welldepth units:	ft	Wellholedepth:	105
Wellholedepth units:	ft		

Ground-water levels, Number of Measurements: 0

Map ID:	17	Site ID:	USGS40000129765
Org. Identifier:	USGS-CA		
Formal name:	USGS California Water Science Center		
Monloc Identifier:	USGS-324549117101401		
Monloc name:	016S003W22J001S		
Monloc type:	Well		
Monloc desc:	Not Reported		
Huc code:	Not Reported	Drainagearea value:	Not Reported
Drainagearea Units:	Not Reported	Contrib drainagearea:	Not Reported
Contrib drainagearea units:	Not Reported	Latitude:	32.7638083
Longitude:	-117.170561	Sourcemap scale:	24000
Horiz Acc measure:	.1	Horiz Acc measure units:	seconds
Horiz Collection method:	Global positioning system (GPS), uncorrected		
Horiz coord refsys:	NAD83	Vert measure val:	20
Vert measure units:	feet	Vertacc measure val:	5
Vert accmeasure units:	feet		
Vertcollection method:	Interpolated from topographic map		
Vert coord refsys:	NGVD29	Countrycode:	US
Aquifername:	California Coastal Basin aquifers		
Formation type:	Not Reported		
Aquifer type:	Not Reported		
Construction date:	19970415	Welldepth:	105
Welldepth units:	ft	Wellholedepth:	105
Wellholedepth units:	ft		

Ground-water levels, Number of Measurements: 0

**GEOCHECK VERSION 2.1**  
**STATE DATABASE WELL INFORMATION**

Map ID:	18	Site ID:	USGS40000129764
Org. Identifier:	USGS-CA		
Formal name:	USGS California Water Science Center		
Monloc Identifier:	USGS-324549117095901		
Monloc name:	016S003W23M001S		
Monloc type:	Well		
Monloc desc:	Not Reported		
Huc code:	Not Reported	Drainagearea value:	Not Reported
Drainagearea Units:	Not Reported	Contrib drainagearea:	Not Reported
Contrib drainagearea units:	Not Reported	Latitude:	32.7636111
Longitude:	-117.1663889	Sourcemap scale:	Not Reported
Horiz Acc measure:	Unknown	Horiz Acc measure units:	Unknown
Horiz Collection method:	Interpolated from map		
Horiz coord refsys:	NAD83	Vert measure val:	54.26
Vert measure units:	feet	Vertacc measure val:	2
Vert accmeasure units:	feet		
Vertcollection method:	Reported		
Vert coord refsys:	NGVD29	Countrycode:	US
Aquifername:	California Coastal Basin aquifers		
Formation type:	Not Reported		
Aquifer type:	Not Reported		
Construction date:	Not Reported	Welldepth:	Not Reported
Welldepth units:	Not Reported	Wellholedepth:	Not Reported
Wellholedepth units:	Not Reported		

Ground-water levels, Number of Measurements: 0

Map ID:	19	Site ID:	USGS40000129763
Org. Identifier:	USGS-CA		
Formal name:	USGS California Water Science Center		
Monloc Identifier:	USGS-324546117115201		
Monloc name:	016S003W21R001S		
Monloc type:	Well		
Monloc desc:	Not Reported		
Huc code:	Not Reported	Drainagearea value:	Not Reported
Drainagearea Units:	Not Reported	Contrib drainagearea:	Not Reported
Contrib drainagearea units:	Not Reported	Latitude:	32.7630028
Longitude:	-117.1978278	Sourcemap scale:	24000
Horiz Acc measure:	1	Horiz Acc measure units:	seconds
Horiz Collection method:	Interpolated from Digital Map		
Horiz coord refsys:	NAD83	Vert measure val:	19
Vert measure units:	feet	Vertacc measure val:	10
Vert accmeasure units:	feet		
Vertcollection method:	Interpolated from topographic map		
Vert coord refsys:	NGVD29	Countrycode:	US
Aquifername:	California Coastal Basin aquifers		
Formation type:	Not Reported		
Aquifer type:	Not Reported		
Construction date:	Not Reported	Welldepth:	Not Reported
Welldepth units:	Not Reported	Wellholedepth:	27
Wellholedepth units:	ft		

Ground-water levels, Number of Measurements: 0

**GEOCHECK VERSION 2.1**  
**STATE DATABASE WELL INFORMATION**

Map ID:	21	Site ID:	USGS40000129762
Org. Identifier:	USGS-CA		
Formal name:	USGS California Water Science Center		
Monloc Identifier:	USGS-324546117102501		
Monloc name:	016S003W22R002S		
Monloc type:	Well		
Monloc desc:	Not Reported		
Huc code:	Not Reported	Drainagearea value:	Not Reported
Drainagearea Units:	Not Reported	Contrib drainagearea:	Not Reported
Contrib drainagearea units:	Not Reported	Latitude:	32.7627778
Longitude:	-117.17375	Sourcemap scale:	24000
Horiz Acc measure:	.5	Horiz Acc measure units:	seconds
Horiz Collection method:	Global positioning system (GPS), uncorrected		
Horiz coord refsys:	NAD83	Vert measure val:	23
Vert measure units:	feet	Vertacc measure val:	10
Vert accmeasure units:	feet		
Vertcollection method:	Interpolated from topographic map		
Vert coord refsys:	NGVD29	Countrycode:	US
Aquifername:	California Coastal Basin aquifers		
Formation type:	Not Reported		
Aquifer type:	Not Reported		
Construction date:	19830819	Welldepth:	Not Reported
Welldepth units:	Not Reported	Wellholedepth:	90
Wellholedepth units:	ft		

Ground-water levels, Number of Measurements: 0

Map ID:	22	Site ID:	USGS40000129760
Org. Identifier:	USGS-CA		
Formal name:	USGS California Water Science Center		
Monloc Identifier:	USGS-324533117102701		
Monloc name:	016S003W22R001S		
Monloc type:	Well		
Monloc desc:	Not Reported		
Huc code:	Not Reported	Drainagearea value:	Not Reported
Drainagearea Units:	Not Reported	Contrib drainagearea:	Not Reported
Contrib drainagearea units:	Not Reported	Latitude:	32.7591972
Longitude:	-117.1741972	Sourcemap scale:	24000
Horiz Acc measure:	1	Horiz Acc measure units:	seconds
Horiz Collection method:	Interpolated from Digital Map		
Horiz coord refsys:	NAD83	Vert measure val:	30
Vert measure units:	feet	Vertacc measure val:	10
Vert accmeasure units:	feet		
Vertcollection method:	Interpolated from topographic map		
Vert coord refsys:	NGVD29	Countrycode:	US
Aquifername:	California Coastal Basin aquifers		
Formation type:	Not Reported		
Aquifer type:	Not Reported		
Construction date:	Not Reported	Welldepth:	Not Reported
Welldepth units:	Not Reported	Wellholedepth:	22
Wellholedepth units:	ft		

Ground-water levels, Number of Measurements: 0

## GEOCHECK VERSION 2.1 STATE DATABASE WELL INFORMATION

### Water Well Information:

---

Map ID:	6	Site ID:	CADW50000000296
Latitude :	32.778106	Casgem sta:	Not Reported
Longitude :	117.120864	Casgem s 1:	Observation
Site code:	327781N1171209W006	Basin desc:	Mission Valley
Local well:	Aqua Culture	Site id:	CADW50000000296
County id:	37		
Basin cd:	9-14		
Org unit n:	Southern Region Office		

---

Map ID:	6	Site ID:	CADW50000000294
Latitude :	32.7781	Casgem sta:	16S02W18J005S
Longitude :	117.1209	Casgem s 1:	Unknown
Site code:	327781N1171209W003	Basin desc:	Mission Valley
Local well:	Not Reported	Site id:	CADW50000000294
County id:	37		
Basin cd:	9-14		
Org unit n:	Southern Region Office		

---

Map ID:	6	Site ID:	CADW50000000295
Latitude :	32.7781	Casgem sta:	16S02W18J007S
Longitude :	117.1209	Casgem s 1:	Unknown
Site code:	327781N1171209W005	Basin desc:	Mission Valley
Local well:	Not Reported	Site id:	CADW50000000295
County id:	37		
Basin cd:	9-14		
Org unit n:	Southern Region Office		

---

Map ID:	6	Site ID:	CADW50000000293
Latitude :	32.7781	Casgem sta:	16S02W18J006S
Longitude :	117.1209	Casgem s 1:	Unknown
Site code:	327781N1171209W004	Basin desc:	Mission Valley
Local well:	Not Reported	Site id:	CADW50000000293
County id:	37		
Basin cd:	9-14		
Org unit n:	Southern Region Office		

**GEOCHECK VERSION 2.1**  
**STATE DATABASE WELL INFORMATION**

Map ID:	6	Site ID:	CADW50000000291
Latitude :	32.7781		
Longitude :	117.1209		
Site code:	327781N1171209W001	Casgem sta:	16S02W18J003S
Local well:	Not Reported	Casgem s 1:	Unknown
County id:	37		
Basin cd:	9-14	Basin desc:	Mission Valley
Org unit n:	Southern Region Office	Site id:	CADW50000000291

Map ID:	6	Site ID:	CADW50000000292
Latitude :	32.7781		
Longitude :	117.1209		
Site code:	327781N1171209W002	Casgem sta:	16S02W18J004S
Local well:	Not Reported	Casgem s 1:	Unknown
County id:	37		
Basin cd:	9-14	Basin desc:	Mission Valley
Org unit n:	Southern Region Office	Site id:	CADW50000000292

Map ID:	20	Site ID:	CADW50000000219
Latitude :	32.7628		
Longitude :	117.1933		
Site code:	327628N1171933W001	Casgem sta:	Not Reported
Local well:	YMCA	Casgem s 1:	Observation
County id:	37		
Basin cd:	9-14	Basin desc:	Mission Valley
Org unit n:	Southern Region Office	Site id:	CADW50000000219

## GEOCHECK VERSION 2.1 STATE DATABASE WELL INFORMATION

### Oil/Gas Well Information:

---

Map ID:	1	Api number:	07300034
District nun:	1	Redrill can:	Not Reported
Blm well:	N	Well status:	A
Dryhole:	N		
Operator name:	Mission Valley Oil Enterprise		
County name:	San Diego	Fieldname:	Any Field
Area name:	Any Area	Section:	24
Township:	16S	Range:	03W
Base meridian:	SB	Elevation:	Not Reported
Locationde:	Not Reported		
Gissourcec:	hud		
Comments:	Not Reported		
Leasename:	Not Reported	Wellnumber:	1
Epawell:	N	Hydraulica:	N
Confidenti:	N	Spuddate:	30-DEC-99
Welldeptha:	0		
Redrillfoo:	0		
Abandonedd:	30-DEC-99	Completion:	30-DEC-99
Directiona:	Unknown	Gissymbol:	AOG
Site id:	CAOG11000223085		

---

Map ID:	2	Api number:	07300047
District nun:	1	Redrill can:	Not Reported
Blm well:	N	Well status:	A
Dryhole:	N		
Operator name:	J. A. Smith & F. R. Williams		
County name:	San Diego	Fieldname:	Any Field
Area name:	Any Area	Section:	13
Township:	16S	Range:	03W
Base meridian:	SB	Elevation:	Not Reported
Locationde:	Not Reported		
Gissourcec:	hud		
Comments:	Not Reported		
Leasename:	Balboa	Wellnumber:	1
Epawell:	N	Hydraulica:	N
Confidenti:	N	Spuddate:	30-DEC-99
Welldeptha:	0		
Redrillfoo:	0		
Abandonedd:	30-DEC-99	Completion:	30-DEC-99
Directiona:	Unknown	Gissymbol:	AOG
Site id:	CAOG11000223097		

**GEOCHECK VERSION 2.1**  
**STATE DATABASE WELL INFORMATION**

Map ID:	3	Api number:	07300004
District nun:	1	Redrill can:	Not Reported
Blm well:	N	Well status:	P
Dryhole:	Y	Operator name:	Borderland Exploration Co., Inc.
County name:	San Diego	Fieldname:	Any Field
Area name:	Any Area	Section:	20
Township:	16S	Range:	03W
Base meridian:	SB	Elevation:	Not Reported
Locationde:	Not Reported		
Gissourcec:	hud		
Comments:	Not Reported		
Leasename:	Not Reported	Wellnumber:	2
Epawell:	N	Hydraulica:	N
Confidenti:	N	Spuddate:	30-DEC-99
Welldeptha:	0		
Redrillfoo:	0		
Abandonedd:	30-DEC-99	Completion:	30-DEC-99
Directiona:	Unknown	Gissymbol:	POG
Site id:	CAOG11000223056		

**GEOCHECK VERSION 2.1**  
**PUBLIC WATER SUPPLY SYSTEM INFORMATION**

**PWS SUMMARY:**

Map ID: 5



**GEOCHECK VERSION 2.1**  
**STATE DATABASE WELL INFORMATION**

**PWS Water Well Information:**

Epa region:	09	State:	CA
Pwsid:	CA3700912		
Pwsname:	YMCA CAMP MARSTON/RAINTREE		
City served:	Not Reported	State served:	CA
Zip served:	Not Reported	Fips county:	06073
Status:	Active	Pop srvc:	310
Pwsvcconn:	17	Source:	Groundwater
Pws type:	NTNCWS	Owner:	Private
Contact:	J.C. MAYFIELD		
Contactorg name:	YMCA CAMP MARSTON/RAINTREE		
Contact phone:	7607650894	Contact address1:	P.O. BOX 2440
Contact address2:	Not Reported	Contact city:	JULIAN
Contact state:	CA	Contact zip:	92036
Activity code:	A		
Facid:	CA3700912301		
Facname:	TREATMENT PLANT 1		
Facility type:	Treatment_plant	Activity code:	A
Treatment obj:	disinfection	Treatment process:	hypochlorination, pre
Location Information:			
Name:	YMCA CAMP MARSTON/RAINTREE		
Pwstypcd:	NTNCWS	Prmsrccd:	GW
Popserved:	310		
Add1:	P.O. BOX 2440		
Add2:	Not Reported		
City:	JULIAN	State:	CA
Zip:	92036	Phone:	7607650894
Cityserv:	Not Reported	Cntyserv:	San Diego
Stateserv:	CA	Zipserv:	Not Reported
Enforcement Information:			
Violation id:	0802723	Orig cd:	S
Enf fy:	2008	Enf act date:	07/11/2008
Enf act detail:	St AO (w/o penalty) issued	Enf act cat:	Formal
Enforcement Information:			
Violation id:	0501525	Orig cd:	S
Enf fy:	2005	Enf act date:	04/07/2005
Enf act detail:	St AO (w/o penalty) issued	Enf act cat:	Formal
Violations Information:			
Violocation id:	1003259	Orig cd:	S
State:	CA	Viol fy:	2010
Contamcd:	3100		
Contamnm:	Coliform (TCR)		
Viol code:	23		
Viol name:	Monitoring, Routine Major (TCR)		
Rule code:	110		
Rule name:	TCR		
Violmeasur:	Not Reported	Unitmeasur:	Not Reported



## GEOCHECK VERSION 2.1 PUBLIC WATER SUPPLY SYSTEM INFORMATION

### PWS SUMMARY:

Addressee / Facility: System Owner/Responsible Party  
 CAMP MARSTON YMCA  
 7510 CLAIREMONT MESA BOULEVARD  
 SAN DIEGO, CA 92111

Facility Latitude: 32 46 59                      Facility Longitude: 117 10 14  
 City Served: Not Reported  
 Treatment Class: Untreated                      Population: 00000200

Violations information not reported.

### ENFORCEMENT INFORMATION:

Truedate: 03/31/2009                      Pwsid: CA3700912  
 Pwsname: YMCA CAMP MARSTON/RAINTREE  
 Retpopsrvd: 300                      Pwstypecod: NTNC  
 Void: 0802723                      Contaminant: COLIFORM (TCR)  
 Viol. Type: Monitoring, Routine Major (TCR)  
 Complperbe: 4/1/2008 0:00:00  
 Complperen: 6/30/2008 0:00:00                      Enfdate: 7/11/2008 0:00:00  
 Enf action: State AO (w/o Penalty) Issued  
 Violmeasur: Not Reported

### CONTACT INFORMATION:

Name: YMCA CAMP MARSTON/RAINTREE  
 Population: 300  
 Contact: J.C. MAYFIELD                      Phone: Not Reported  
 Address: P.O. BOX 2440  
 Address 2: JULIAN  
 CA, 92 76076

Map ID: 8

Epa region: 09                      State: CA  
 Pwsid: CA3700953  
 Pwsname: TECATE VISTA MUTUAL WATER COMPANY  
 City served: Not Reported                      State served: CA  
 Zip served: Not Reported                      Fips county: 06073  
 Status: Active                      Pop srvd: 200  
 Pwssvconn: 15                      Source: Groundwater  
 Pws type: NTNCWS                      Owner: Private  
 Contact: JENNIFER HOM  
 Contactor gname: TECATE VISTA MUTUAL WATER COMPANY  
 Contact phone: 6194683000                      Contact address1: P.O. BOX 6950  
 Contact address2: Not Reported                      Contact city: SAN DIEGO  
 Contact state: CA                      Contact zip: 92116  
 Activity code: A

Facid: CA3700953301  
 Facname: TREATMENT PLANT 1  
 Facility type: Treatment\_plant                      Activity code: A  
 Treatment obj: disinfection                      Treatment process: hypochlorination, pre

## GEOCHECK VERSION 2.1 STATE DATABASE WELL INFORMATION

**Location Information:**

Name:	TECATE VISTA MUTUAL WATER COMPANY		
Pwstypcd:	NTNCWS	Prmsrccd:	GW
Popserved:	200		
Add1:	P.O. BOX 6950		
Add2:	Not Reported		
City:	SAN DIEGO	State:	CA
Zip:	92116	Phone:	6194683000
Cityserv:	Not Reported	Cntyserv:	San Diego
Stateserv:	CA	Zipserv:	Not Reported

**Enforcement Information:**

Violation id:	1303795	Orig cd:	S
Enf fy:	2013	Enf act date:	02/27/2013
Enf act detail:	St AO (w/o penalty) issued	Enf act cat:	Formal

**Violations Information:**

Violation id:	95V0001	Orig cd:	F
State:	CA	Viol fy:	1993
Contamcd:	5000		
Contamnm:	Lead and Copper Rule		
Viol code:	51		
Viol name:	Initial Tap Sampling for Pb and Cu		
Rule code:	350		
Rule name:	LCR		
Violmeasur:	0	Unitmeasur:	Not Reported
State mcl:	0	Cmpbdt:	07/01/1993
Cmpedt:	Not Reported		

**Violations Information:**

Violation id:	1403929	Orig cd:	S
State:	CA	Viol fy:	2013
Contamcd:	3100		
Contamnm:	Coliform (TCR)		
Viol code:	22		
Viol name:	MCL, Monthly (TCR)		
Rule code:	110		
Rule name:	TCR		
Violmeasur:	Not Reported	Unitmeasur:	Not Reported
State mcl:	Not Reported	Cmpbdt:	10/01/2013
Cmpedt:	12/31/2013		

**Violations Information:**

Violation id:	1303805	Orig cd:	S
State:	CA	Viol fy:	2013
Contamcd:	3100		
Contamnm:	Coliform (TCR)		
Viol code:	22		
Viol name:	MCL, Monthly (TCR)		
Rule code:	110		
Rule name:	TCR		
Violmeasur:	Not Reported	Unitmeasur:	Not Reported
State mcl:	Not Reported	Cmpbdt:	04/01/2013
Cmpedt:	06/30/2013		

**GEOCHECK VERSION 2.1**  
**STATE DATABASE WELL INFORMATION**

Violations Information:

Violation id:	1303795	Orig cd:	S
State:	CA	Viol fy:	2013
Contamcd:	3100		
Contamnm:	Coliform (TCR)		
Viol code:	22		
Viol name:	MCL, Monthly (TCR)		
Rule code:	110		
Rule name:	TCR		
Violmeasur:	Not Reported	Unitmeasur:	Not Reported
State mcl:	Not Reported	Cmpbdt:	01/01/2013
Cmpedt:	03/31/2013		

Violations Information:

Violation id:	0802515	Orig cd:	S
State:	CA	Viol fy:	2007
Contamcd:	3100		
Contamnm:	Coliform (TCR)		
Viol code:	22		
Viol name:	MCL, Monthly (TCR)		
Rule code:	110		
Rule name:	TCR		
Violmeasur:	Not Reported	Unitmeasur:	Not Reported
State mcl:	Not Reported	Cmpbdt:	10/01/2007
Cmpedt:	12/31/2007		

Violations Information:

Violation id:	0702431	Orig cd:	S
State:	CA	Viol fy:	2007
Contamcd:	3100		
Contamnm:	Coliform (TCR)		
Viol code:	22		
Viol name:	MCL, Monthly (TCR)		
Rule code:	110		
Rule name:	TCR		
Violmeasur:	Not Reported	Unitmeasur:	Not Reported
State mcl:	Not Reported	Cmpbdt:	07/01/2007
Cmpedt:	09/30/2007		

Violations Information:

Violation id:	0400927	Orig cd:	S
State:	CA	Viol fy:	2003
Contamcd:	3100		
Contamnm:	Coliform (TCR)		
Viol code:	22		
Viol name:	MCL, Monthly (TCR)		
Rule code:	110		
Rule name:	TCR		
Violmeasur:	Not Reported	Unitmeasur:	Not Reported
State mcl:	Not Reported	Cmpbdt:	10/01/2003
Cmpedt:	12/31/2003		

PWS ID: CA3700953  
Date Initiated: 7706 Date Deactivated: Not Reported  
PWS Name: TECATE VISTA MUTUAL WATER CO  
TECATE VISTA MUTUAL WATER CO  
23945 TECATE MISSION RD  
TECATE, CA 92080

## GEOCHECK VERSION 2.1 PUBLIC WATER SUPPLY SYSTEM INFORMATION

### PWS SUMMARY:

Addressee / Facility: System Owner/Responsible Party  
 TECATE VISTA MUTUAL WATER CO  
 2936 MEADE AVENUE  
 SAN DIEGO, CA 92116

Facility Latitude: 32 46 30                      Facility Longitude: 117 05 30  
 City Served: Not Reported  
 Treatment Class: Untreated                      Population: 00000200

PWS currently has or had major violation(s) or enforcement: YES

### VIOLATIONS INFORMATION:

Violation ID:	9300002	Source ID:	Not Reported	PWS Phone:	Not Reported
Vio. beginning Date:	04/01/93	Vio. end Date:	06/30/93	Vio. Period:	003 Months
Num required Samples:	Not Reported	Number of Samples Taken:	Not Reported		
Analysis Result:	Not Reported	Maximum Contaminant Level:	Not Reported		
Analysis Method:	Not Reported				
Violation Type:	MCL, Acute (TCR)				
Contaminant:	COLIFORM (TCR)				
Vio. Awareness Date:	073093				

Violation ID:	9300003	Source ID:	Not Reported	PWS Phone:	Not Reported
Vio. beginning Date:	07/01/93	Vio. end Date:	09/30/93	Vio. Period:	003 Months
Num required Samples:	Not Reported	Number of Samples Taken:	Not Reported		
Analysis Result:	Not Reported	Maximum Contaminant Level:	Not Reported		
Analysis Method:	Not Reported				
Violation Type:	MCL, Acute (TCR)				
Contaminant:	COLIFORM (TCR)				
Vio. Awareness Date:	103093				

### ENFORCEMENT INFORMATION:

Truedate:	03/31/2009	Pwsid:	CA3700953
Pwsname:	TECATE VISTA MUTUAL WATER COMPANY		
Retpopsrvd:	200	Pwstypecod:	NTNC
VioId:	0400927	Contaminant:	COLIFORM (TCR)
Viol. Type:	MCL, Monthly (TCR)		
Complperbe:	10/1/2003 0:00:00		
Complperen:	12/31/2003 0:00:00	Enfdate:	No Enf Action as of
Enf action:	7/8/2009 0:00:00		
Violmeasur:	Not Reported		

Truedate:	03/31/2009	Pwsid:	CA3700953
Pwsname:	TECATE VISTA MUTUAL WATER COMPANY		
Retpopsrvd:	200	Pwstypecod:	NTNC
VioId:	95V0001	Contaminant:	LEAD & COPPER RULE
Viol. Type:	Initial Tap Sampling for Pb and Cu		
Complperbe:	7/1/1993 0:00:00		
Complperen:	12/31/2025 0:00:00	Enfdate:	No Enf Action as of
Enf action:	7/8/2009 0:00:00		
Violmeasur:	0		

**GEOCHECK VERSION 2.1**  
**PUBLIC WATER SUPPLY SYSTEM INFORMATION**

**PWS SUMMARY:**

**ENFORCEMENT INFORMATION:**

System Name:	TECATE VISTA MUTUAL WATER COMPANY		
Violation Type:	MCL, Monthly (TCR)		
Contaminant:	COLIFORM (TCR)		
Compliance Period:	10/1/2003 0:00:00 - 12/31/2003 0:00:00		
Violation ID:	0400927		
Enforcement Date:	No Enf Action as of	Enf. Action:	10/17/2006 0:00:00
System Name:	TECATE VISTA MUTUAL WATER COMPANY		
Violation Type:	MCL, Monthly (TCR)		
Contaminant:	COLIFORM (TCR)		
Compliance Period:	10/1/2003 0:00:00 - 12/31/2003 0:00:00		
Violation ID:	0400927		
Enforcement Date:	4/12/2007 0:00:00	Enf. Action:	Not Reported
System Name:	TECATE VISTA MUTUAL WATER COMPANY		
Violation Type:	Initial Tap Sampling for Pb and Cu		
Contaminant:	LEAD & COPPER RULE		
Compliance Period:	7/1/1993 0:00:00 - 12/31/2025 0:00:00		
Violation ID:	95V0001		
Enforcement Date:	No Enf Action as of	Enf. Action:	10/17/2006 0:00:00
System Name:	TECATE VISTA MUTUAL WATER		
Violation Type:	Initial Tap Sampling for Pb and Cu		
Contaminant:	LEAD & COPPER RULE		
Compliance Period:	1993-07-01 - 2015-12-31		
Violation ID:	95V0001		
Enforcement Date:	Not Reported	Enf. Action:	Not Reported
System Name:	TECATE VISTA MUTUAL WATER COMPANY		
Violation Type:	Initial Tap Sampling for Pb and Cu		
Contaminant:	LEAD & COPPER RULE		
Compliance Period:	7/1/1993 0:00:00 - 12/31/2025 0:00:00		
Violation ID:	95V0001		
Enforcement Date:	4/12/2007 0:00:00	Enf. Action:	Not Reported

**CONTACT INFORMATION:**

Name:	TECATE VISTA MUTUAL WATER COMPANY		
Population:	200		
Contact:	JENNIFER HOM	Phone:	Not Reported
Address:	P.O. BOX 6950		
Address 2:	SAN DIEGO		
	CA, 92 61946		

# CALIFORNIA GOVERNMENT WELL RECORDS SEARCHED

## PWS: Public Water Systems

Source: EPA/Office of Drinking Water

Telephone: 202-564-3750

Public Water System data from the Federal Reporting Data System. A PWS is any water system which provides water to at least 25 people for at least 60 days annually. PWSs provide water from wells, rivers and other sources.

## PWS ENF: Public Water Systems Violation and Enforcement Data

Source: EPA/Office of Drinking Water

Telephone: 202-564-3750

Violation and Enforcement data for Public Water Systems from the Safe Drinking Water Information System (SDWIS) after August 1995. Prior to August 1995, the data came from the Federal Reporting Data System (FRDS).

## USGS Water Wells: USGS National Water Inventory System (NWIS)

This database contains descriptive information on sites where the USGS collects or has collected data on surface water and/or groundwater. The groundwater data includes information on wells, springs, and other sources of groundwater.

## Water Well Database

Source: Department of Public Health

Telephone: 916-651-9648

## California Drinking Water Quality Database

Source: Department of Health Services

Telephone: 916-324-2319

The database includes all drinking water compliance and special studies monitoring for the state of California since 1984. It consists of over 3,200,000 individual analyses along with well and water system information.

## California Oil and Gas Well Locations

Source: Department of Conservation

Telephone: 916-323-1779

Oil and Gas well locations in the state.














## **STREET AND ADDRESS INFORMATION**

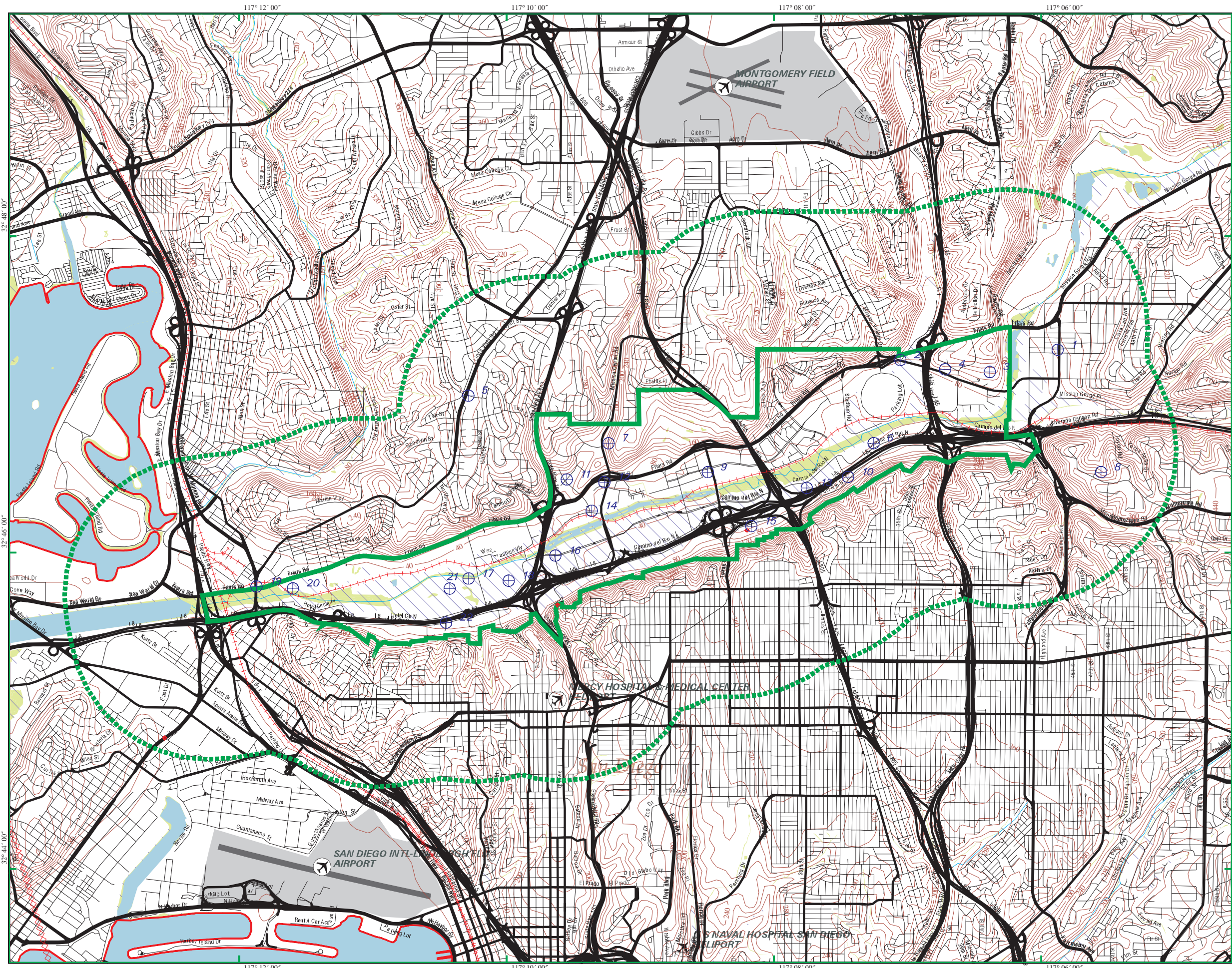
© 2010 Tele Atlas North America, Inc. All rights reserved. This material is proprietary and the subject of copyright protection and other intellectual property rights owned by or licensed to Tele Atlas North America, Inc. The use of this material is subject to the terms of a license agreement. You will be held liable for any unauthorized copying or disclosure of this material.



# EDR DataMap® Well Search

MV Community Plan Land Use Hazmat Update

-  Listed Water Wells
-  Oil & Gas Wells
-  Study Boundary
-  Roads
-  Major Roads
-  Waterways
-  Railroads
-  Contour Lines
-  Fault Lines
-  Water
-  Superfund Sites
-  100-Yr Flood Zones
-  Wetlands



Scale in Miles





**Appendix B – List of Applicable Laws and Regulations**

## **1. APPLICABLE LAWS, ORDINANCES, AND REGULATIONS**

### **1.1. Federal Statutory Requirements**

- Resource Conservation and Recovery Act.
- Comprehensive Environmental Response, Compensation and Liability Act of 1980, as amended by the Superfund Amendments and Reauthorization Act of 1986.
- Toxic Substances Control Act of 1976.
- Hazardous Materials Transportation Act of 1975.
- Clean Water Act.
- Clean Air Act.
- Occupational Safety and Health Act of 1970.
- The Emergency Planning and Community Right to Know Act of 1986.

### **1.2. Environmental Protection Agency (EPA)**

- 40 Code of Federal Regulations (CFR) 61 National Emission Standards for Hazardous Air Pollutants.
- 40 CFR 112 Oil Pollution Prevention.
- 40 CFR 122-124 National Pollutant Discharge Elimination System Permit Regulations.
- 40 CFR 261 Identification and Listing of Hazardous Waste.
- 40 CFR 262 Generators of Hazardous Waste.
- 40 CFR 264 Owners and Operators of Hazardous Waste Treatment, Storage, and Disposal Facilities.
- 40 CFR 265 Interim Status Standards for Owners and Operators of Hazardous Waste Treatment, Storage, and Disposal Facilities.
- 40 CFR 266 Management of Specific Hazardous Waste and Specific Types of Hazardous Waste Management Facilities.
- 40 CFR 270 Hazardous Waste Permit Program.
- 40 CFR 279 Used Oil Regulations.
- 40 CFR 300 National Oil and Hazardous Substances Pollution Contingency Plan.
- 40 CFR 302 Designation, Reportable Quantities, and Notification
- 40 CFR 355 Emergency Planning and Notification.
- 40 CFR 372-SUBPART D EPA Toxic Chemical Release Reporting Regulations.
- 40 CFR 761 Polychlorinated Biphenyls (PCBs) Manufacturing, Processing, Distribution in Commerce, and Use Prohibitions.

### **1.3. Occupational Safety and Health Administration (OSHA):**

- 29 CFR 1904 Recording and Reporting Occupational Injuries and Illnesses.
- 29 CFR 1910 Occupational Safety and Health Standards.
- 29 CFR 1910.120 Hazardous Waste Operations and Emergency Response.
- 29 CFR 1926.59 OSHA Hazard Communication.

### **1.4. Department of Transportation**

- 49 CFR 172 Hazardous Materials Table, Special Provisions, Hazardous Materials Communications, Emergency Response Information, and Training Requirements.
- 49 CFR 173 Shipments and Packaging.

### **1.5. State of California Statutory Requirements**

- California Health and Safety Code Section 25100 et seq.
- California Health and Safety Code Section 25299.10 et seq.

- California Health and Safety Code Section 25300 et seq.
- California Health and Safety Code Section 25359.4
- California Health and Safety Code Division 20 Chapter 6.95 Hazardous Materials Release Response Plans and Inventory.
- Porter Cologne Water Quality Control Act, Cal. Water Code §§13000 et seq.

**1.6. State of California Administrative Code and Regulations**

- 8 California Code of Regulations (CCR) 1539 through 1541.
- 8 CCR 5144 and 5192 Cal OSHA Worker Protection Standards.
- 22 CCR Division 4.5 Environmental Health Standards for the Management of Hazardous Waste et seq.
- 22 CCR 66261 Identification and Listing of Hazardous Waste.
- 23 CCR Division 3, Chapter 15 Discharges of Hazardous Waste to Land et seq.

**1.7. Local Agency Requirements**

- California Regional Water Quality Control Board San Diego Region Water Quality Control Plan for the San Diego Basin.