


HISTORICAL GREATER MID-CITY SAN DIEGO PRESERVATION STRATEGY



GREATER MID-CITY HISTORIC SURVEY OVERSIGHT COMMITTEE
PLANNING DEPARTMENT, CITY OF SAN DIEGO
202 C STREET, 4TH FLOOR
SAN DIEGO, CALIFORNIA 92101

CONSULTANTS:
ARCHITECT MILFORD WAYNE DONALDSON, FAIA, INC.
IS ARCHITECTURE
RNP/ROESLING NAKAMURA ARCHITECTS, INC.

**HISTORICAL
GREATER
MID-CITY
SAN DIEGO
PRESERVATION
STRATEGY**



VOLUME 3

**POTENTIAL
HISTORIC DISTRICTS**

**BANKERS HILL
HISTORIC DISTRICT**

**GOLDEN HILL
EXPANSION
HISTORIC DISTRICT**

TABLE OF CONTENTS

VOLUME 3

I. POTENTIAL HISTORIC DISTRICTS

A. Potential Historic Districts Identified during the Greater North Park Survey 1988-1991

1.	Burlingame Historic District	Binder 9
2.	Carteri Center Historic District	Binder 9
3.	David O. Dryden Historic District	Binder 9
4.	Marston Hills Historic District	Binder 10
5.	Park Boulevard Apartment Row Historic District	Binder 10
6.	Park Boulevard Revival/Moderne Historic District	Binder 10
7.	Shirley Ann Place Historic District	Binder 10

B. Potential Historic Districts Identified during the Historical Greater Mid-City San Diego Preservation Survey 1995-1996

1.	Bankers Hill Historic District	Binder 11
2.	Golden Hill Expansion Historic District	Binder 11
3.	Kensington & Talmadge Historic District	Binder 12
4.	Marston Family Historic District	Binder 12
5.	Southpark Historic District	Binder 12

B. Potential Historic Districts Identified during the Historical Greater Mid-City San Diego Preservation Survey 1995-1996

1. Bankers Hill Historic District
2. Goldenhill Expansion Historic District
3. Kensington & Talmadge Historic District
4. Marston Family Historic District
5. Southpark Historic District

**1. BANKERS HILL
HISTORIC
DISTRICT**

CONTENTS

1. Bankers Hill Historic District

- a. Statement of Significance
- b. Historic District Criteria
- c. Boundary Description
- d. Boundary Justification
- e. Historical Significance
- f. Architectural Significance
- g. District Map
- h. Tabular List of Contributing and Individually Significant Structures within the District

1. Bankers Hill Historic District

a. Statement of Significance

The proposed Bankers Hill Historic District possesses a significant concentration of buildings and structures united historically and aesthetically by both plan and physical development. The proposed district expansion encompasses 14 City of San Diego Designated Historical Sites, 99 individually significant buildings and structures, 53 contributing buildings and structures and 99 non-contributing buildings and structures. The district includes the contiguous historic resources of the community, which comprise the residential and geographical resources that document and influenced the development of Bankers Hill from 1870's through the 1930's. These buildings along with the streets, alleys, bridges, canyons and lots on which they are located, provide an excellent picture of the development of Bankers Hill. The district meets the following criterion as stated in the City of San Diego Historical Site Board Policy, Procedure for Establishing Districts, policy 4.1.

b. Historic District Criteria

The following criteria shall be utilized in determining the significance of an area proposed for district designation:

- 1) An area associated with groups of existing or former residents who, because of their common employment or heritage have contributed significantly to the City's development. Such an area
- 4) Neighborhoods or Districts illustrating the progressive development of style and changes in architectural and cultural taste.
- 10) Examples of workmanship, craftsmanship, artistry, or design which would today be economically infeasible or difficult to reproduce and/or are of benefit to the contemporary community as significant reminders of the past.
- 11) Building groupings where the significance and importance of the individual structures is increased because of their relationship to a grouping or row of other significant structures, which may or may not be of similar period of design style.
- 12) Districts of Quality buildings or sites, often made up of individual land mark structures supported by other structures of somewhat lesser importance. Such districts are normally easily definable and have a significance over and above the sum of the values of each historic site because of the total historic environment."

c. Boundary Description

The proposed boundaries for the district are on the southern boundary Palm Street canyon from mid-block between Second and Third Avenue to mid-block between First Avenue and Front Street, north at the rear property lines of the lots on the west side of First Avenue and west in line with Redwood Street to the rear property lines of the lots between Dove and Curlew Streets. The western boundary follows the rear property lines of the lots between Dove Street and Curlew Street from where Redwood Street would start if the

street went through to the rear property line of the lots that front on the north side of Thorn Street, the boundary continues to follow the rear property lines of the lots that front on the north side of Thorn Street, the west side of Brant Street, the north side of Upas Street, and the west side of Albatross Street.

The northern boundary follows the rear property lines of the lots on the north side of Brookes Street, the west side of Front Street to the canyon, following the canyon to the rear property lines of the lots on the east side of Front Street. The eastern boundary follows the rear property lines of the lots on the east side of Front Street to Walnut Street, east on Walnut Street, south mid-block between First Avenue and Second Avenue, east on Upas Street to mid-block between Third Avenue and Fourth Avenue, following the rear property lines of the lots that front the east side of Third Avenue to mid-block between Redwood Street and Spruce Street, west to mid-block between Second Avenue and Third Avenue, and south on the rear property lines of the lots fronting on Second Avenue.

d. Boundary Justification

The proposed boundaries do not have a basis in the development of a particular subdivision. The proposed district boundaries are the result of a combination of factors both natural and man made. The natural topography of the area greatly effected the development of the area as well as protecting portions of the area from modern development encroachments. The Palm Street and Redwood Street canyons form a natural southern boundary.

The portion of the southern boundary that follows the rear property lines along First Avenue was chosen for two reasons. First, it is recommended to place district boundaries so that a street corridor can be maintained visually. Second, First Street is a major artery of the area and serves as the "gateway" to the area. The western boundary between Dove and Curlew Streets provides a distinct difference in era of construction, style and significance between the residences fronting on Curlew Street and Dove Street. The remainder of the western boundary is a natural boundary formed by the steep hillside. The northern boundary is a natural boundary formed by the canyon. The remainder of the northern and eastern boundaries are man made. A large percentage of the structures east of this boundary are not of historic significance. Whereas there was once a development pattern in this area similar to the proposed district modern development patterns have heavily encroached in these areas.

e. Historical Significance

The Bankers Hill community is located at the northern end of Horton's Addition. Bankers Hill was so named because of the concentration of persons who were in higher income brackets or in some way had associations with the banking, realty or legal communities. The development of Bankers Hill was contemporary with the development of Golden Hill. Both Bankers Hill and Golden Hill, also known as Diplomat's Hill, were the first fashionable neighborhoods for 'New Town' San Diego. Both developments rested on the hills overlooking the San Diego Bay and the new downtown area, commanding desirable views.

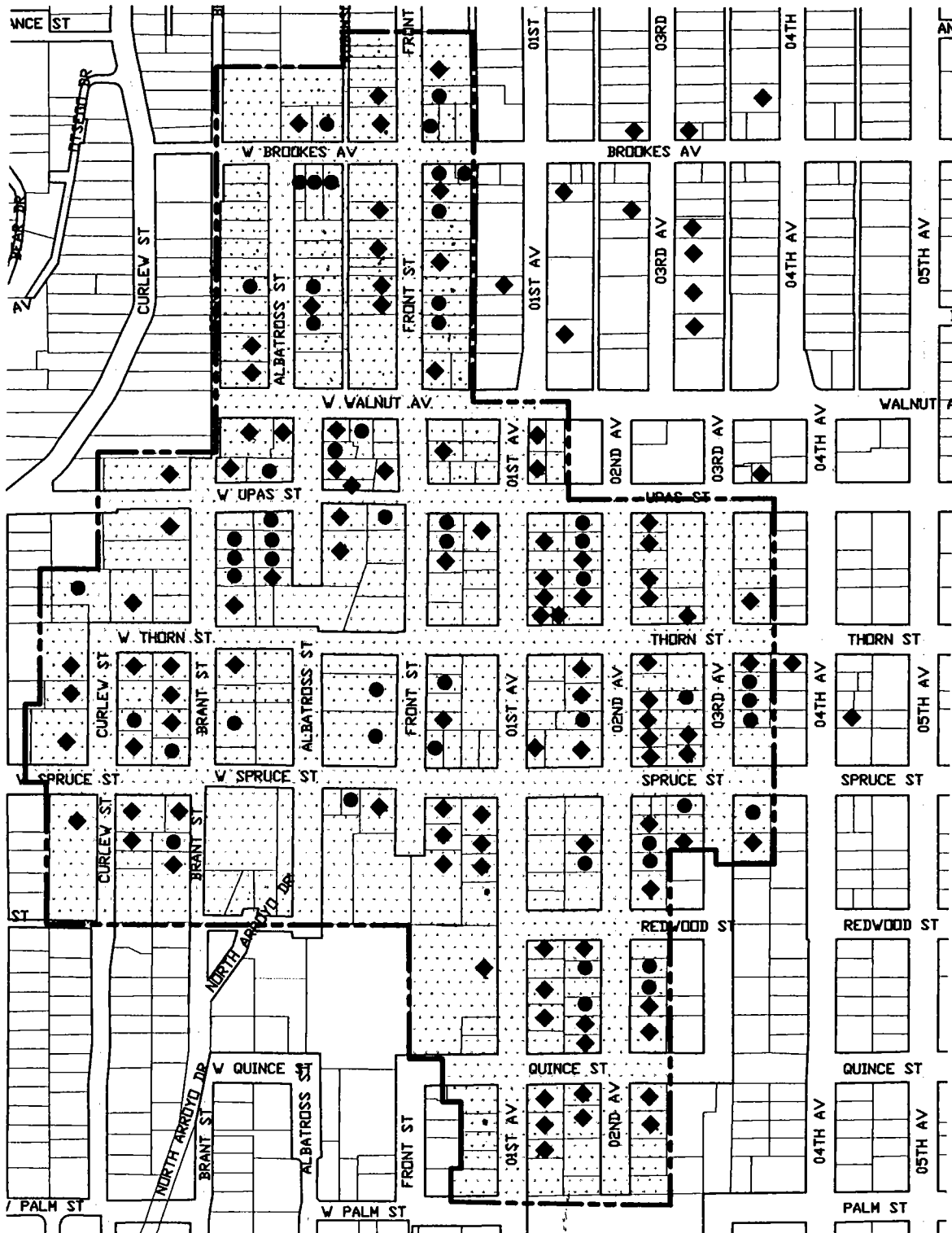
f. Architectural Significance

The Bankers Hill area of San Diego contains a wealth of excellent examples of architectural styles not represented else where. The Victorian period is well represented

with Italianate, Stick Style and the various Queen Anne sub-types; Spindlework, Free Classic and Half-timbered residences. Other well represented architectural styles include Craftsman, Prairie and Asymmetrical Colonial Revival. In addition, excellent examples of Neoclassical, Beaux Arts, Italian Renaissance, Tudor Revival and Colonial Revival. Several of the residences in this area were designed by noted San Diego architects. A number of other residences show influence of designers and builders of the era in terms of style and materials. The last architectural style that infills the area is Spanish Colonial Revival.

h. Tabular List of Contributing and Individually Significant Structures within the District

g. District Map



Boundaries of the potential Bankers Hill Historic District.

HISTORICAL GREATER MID-CITY SAN DIEGO PRESERVATION STRATEGY

APN	STREET NO	FRACT NO	STREET DIR	STREET NAME	STREET TYPE	ACTUAL DATE	ARCH STYLE	EVALUATION	PHOTO NO	PRESENT USE	COND
452-254-39	244		WEST	BROOKES	AVENUE	1900'S	CRAFTSMAN	IS-D-BANKERS HILL	145-06	RESIDENTIAL SF	GOOD
452-254-40	232		WEST	BROOKES	AVENUE	1900'S	FOLK VICTORIAN	CS-D-BANKERS HILL	145-10	RESIDENTIAL SF	GOOD
452-254-52	3620			FRONT	STREET	1890'S	QUEEN ANNE	IS-D-BANKERS HILL	145-01	RESIDENTIAL SF	GOOD
452-254-53	3606			FRONT	STREET	1910'S	CRAFTSMAN	IS-D-BANKERS HILL	145-00	RESIDENTIAL SF	GOOD
452-254-54	140		WEST	BROOKES	AVENUE	1900'S	FOLK VICTORIAN	CS-D-BANKERS HILL	145-04	RESIDENTIAL SF	GOOD
452-254-57	3619			FRONT	STREET	1910'S	PRAIRIE	CS-D-BANKERS HILL	145-03	RESIDENTIAL SF	GOOD
452-254-58	3629			FRONT	STREET	1910'S	CRAFTSMAN	IS-D-BANKERS HILL	145-02	RESIDENTIAL MF	GOOD
452-391-05	3514			ALBATROSS	STREET	1900'S	PRAIRIE	IS-D-BANKERS HILL	145-23	RESIDENTIAL SF	GOOD
452-391-06	3506			ALBATROSS	STREET	1910'S	INTERNATIONAL	IS-D-BANKERS HILL	145-22	RESIDENTIAL SF	GOOD
452-391-14	3544			ALBATROSS	STREET	1910'S	TUDOR	CS-D-BANKERS HILL	145-24	RESIDENTIAL SF	GOOD
452-392-01	243		WEST	BROOKES	AVENUE	1920'S	COLONIAL REVIVAL	CS-D-BANKERS HILL	145-07	RESIDENTIAL SF	GOOD
452-392-03	237		WEST	BROOKES	AVENUE	1900'S	CALIFORNIA BUNGALOW	CS-D-BANKERS HILL	145-08	RESIDENTIAL SF	GOOD
452-392-04	227		WEST	BROOKES	AVENUE	1900'S	COLONIAL REVIVAL	CS-D-BANKERS HILL	145-09	RESIDENTIAL MF	GOOD

HISTORICAL GREATER MID-CITY SAN DIEGO PRESERVATION STRATEGY

APN	STREET NO	FRACT NO	STREET DIR	STREET NAME	STREET TYPE	ACTUAL DATE	ARCH STYLE	EVALUATION	PHOTO NO	PRESENT USE	COND
452-392-08	3545-47			ALBATROSS	STREET	1900'S	COLONIAL REVIVAL	CS-D-BANKERS HILL	145-25	RESIDENTIAL MF	GOOD
452-392-10	3525			ALBATROSS	STREET	1900'S	QUEEN ANNE	CS-D-BANKERS HILL	145-27	RESIDENTIAL SF	GOOD
452-392-18	3544-46			FRONT	STREET	1880'S	QUEEN ANNE	IS-D-BANKERS HILL	145-19	RESIDENTIAL MF	GOOD
452-392-21	3560			FRONT	STREET	1900'S	COLONIAL REVIVAL	IS-D-BANKERS HILL	145-20	RESIDENTIAL MF	GOOD
452-392-23	3576			FRONT	STREET	1870'S	COLONIAL REVIVAL	IS-D-BANKERS HILL	145-21	RESIDENTIAL SF	GOOD
452-392-27	3533			ALBATROSS	STREET	1900'S	STICK STYLE	IS-D-BANKERS HILL	145-26	RESIDENTIAL SF	GOOD
452-393-01	3595			FRONT	STREET	1910'S	CRAFTSMAN	CS-D-BANKERS HILL	145-11	RESIDENTIAL SF	GOOD
452-393-02	125		WEST	BROOKES	AVENUE	1900'S	CALIFORNIA BUNGALOW	CS-D-BANKERS HILL	145-05	RESIDENTIAL SF	GOOD
452-393-03	3585			FRONT	STREET	1900'S	COLONIAL REVIVAL	IS-D-BANKERS HILL	145-12	RESIDENTIAL SF	GOOD
452-393-04	3575			FRONT	STREET	1900'S	COLONIAL REVIVAL	CS-D-BANKERS HILL	145-13	RESIDENTIAL SF	GOOD
452-393-09	3535			FRONT	STREET	1910'S	CRAFTSMAN	CS-D-BANKERS HILL	145-15	RESIDENTIAL SF	GOOD
452-393-10	3525			FRONT	STREET	1900'S	QUEEN ANNE	CS-D-BANKERS HILL	145-16	RESIDENTIAL SF	FAIR
452-393-12	3501			FRONT	STREET	1920'S	MEDITERANEAN REVIVAL	IS-D-BANKERS HILL	145-17	RESIDENTIAL MF	GOOD

HISTORICAL GREATER MID-CITY SAN DIEGO PRESERVATION STRATEGY

APN	STREET NO	FRACT NO	STREET DIR	STREET NAME	STREET TYPE	ACTUAL DATE	ARCH STYLE	EVALUATION	PHOTO NO	PRESENT USE	COND
452-493-02	410	WEST		UPAS	STREET	1910'S	CRAFTSMAN	IS-D-BANKERS HILL	146-37	RESIDENTIAL SF	GOOD
452-494-08	502			THORN	STREET	1930'S	TUDOR	CS-D-BANKERS HILL	147-03	RESIDENTIAL SF	GOOD
452-494-12	434			THORN	STREET	1920'S	COLONIAL REVIVAL	IS-D-BANKERS HILL	147-04	RESIDENTIAL SF	GOOD
452-494-15	3370			BRANT	STREET	1910'S	PRAIRIE	IS-D-BANKERS HILL	146-36	RESIDENTIAL SF	GOOD
452-494-16	3264			CURLEW	STREET	1910'S	SPANISH COLONIAL REVIVAL	IS-D-BANKERS HILL	147-02	RESIDENTIAL SF	GOOD
452-494-19	3226			CURLEW	STREET	1910'S	ITALIAN RENAISSANCE	IS-D-BANKERS HILL	147-00	RESIDENTIAL SF	GOOD
452-494-20	3240			CURLEW	STREET	1910'S	CRAFTSMAN	IS-D-BANKERS HILL	147-01	RESIDENTIAL SF	GOOD
452-494-21	435		WEST	THORN	STREET	1910'S	ITALIAN RENAISSANCE	IS-D-BANKERS HILL	146-29	RESIDENTIAL SF	GOOD
452-494-23	3223			CURLEW	STREET	1920'S	SPANISH COLONIAL REVIVAL	CS-D-BANKERS HILL	146-30	RESIDENTIAL SF	GOOD
452-494-24	430			SPRUCE	STREET	1910'S	SPANISH COLONIAL REVIVAL	IS-D-BANKERS HILL	146-31	RESIDENTIAL SF	GOOD
452-494-25	3212			BRANT	STREET	1920'S	SPANISH COLONIAL REVIVAL	CS-D-BANKERS HILL	146-32	RESIDENTIAL SF	GOOD

HISTORICAL GREATER MID-CITY SAN DIEGO PRESERVATION STRATEGY

APN	STREET NO	FRACT NO	STREET DIR	STREET NAME	STREET TYPE	ACTUAL DATE	ARCH STYLE	EVALUATION	PHOTO NO	PRESENT USE	COND
452-494-26	3226			BRANT	STREET	1910'S	PRAIRIE	IS-D-BANKERS HILL	146-33	RESIDENTIAL SF	GOOD
452-494-27	3248			BRANT	STREET	1910'S	ITALIAN RENAISSANCE	IS-D-BANKERS HILL	146-34	RESIDENTIAL SF	GOOD
452-494-28	3268			BRANT	STREET	1910'S	TUDOR	IS-D-BANKERS HILL	146-35	RESIDENTIAL SF	GOOD
452-537-01	321		WEST	WALNUT	AVENUE	1890'S	QUEEN ANNE	IS-D-BANKERS HILL	145-28	RESIDENTIAL SF	GOOD
452-537-02	315		WEST	WALNUT	AVENUE	1900'S	CRAFTSMAN	IS-D-BANKERS HILL	145-29	RESIDENTIAL SF	GOOD
452-537-03	3402			ALBATROSS	STREET	1910'S	COLONIAL REVIVAL	CS-D-BANKERS HILL	146-21	RESIDENTIAL SF	GOOD
452-537-04	336			UPAS	STREET	1890'S	QUEEN ANNE	IS-D-BANKERS HILL	146-28	RESIDENTIAL SF	GOOD
452-537-05	3425			ALBATROSS	STREET	1900'S	COLONIAL REVIVAL	IS-D-BANKERS HILL	145-30	RESIDENTIAL SF	GOOD
452-537-06	211		WEST	WALNUT	STREET	1910'S	CRAFTSMAN	CS-D-BANKERS HILL	146-20	RESIDENTIAL SF	GOOD
452-537-09	3404			FRONT	STREET	1910'S	PRAIRIE	IS-D-BANKERS HILL	146-19	RESIDENTIAL SF	GOOD
452-537-12	3417			ALBATROSS	STREET	1910'S	CRAFTSMAN	CS-D-BANKERS HILL	145-31	RESIDENTIAL SF	GOOD
452-537-14	3370			ALBATROSS	STREET	1900'S	CRAFTSMAN	CS-D-BANKERS HILL	146-02	RESIDENTIAL SF	GOOD
452-537-15	3356			ALBATROSS	STREET	1910'S	CRAFTSMAN	CS-D-BANKERS HILL	146-01	RESIDENTIAL SF	GOOD

HISTORICAL GREATER MID-CITY SAN DIEGO PRESERVATION STRATEGY

APN	STREET NO	FRACT NO	STREET DIR	STREET NAME	STREET TYPE	ACTUAL DATE	ARCH STYLE	EVALUATION	PHOTO NO	PRESENT USE	COND
452-537-16	3342			ALBATROSS	STREET	1900'S	CRAFTSMAN	CS-D-BANKERS HILL	146-00	RESIDENTIAL SF	GOOD
452-537-17	3330			ALBATROSS	STREET	1900'S	FOLK VICTORIAN	IS-D-BANKERS HILL	145-36	RESIDENTIAL SF	GOOD
452-537-20	3372			FRONT	STREET	1920'S	SPANISH COLONIAL REVIVAL	CS-D-BANKERS HILL	146-18	RESIDENTIAL SF	GOOD
452-537-26	338		WEST	THORN	STREET	1920'S	COLONIAL REVIVAL	IS-D-BANKERS HILL	146-25	RESIDENTIAL SF	GOOD
452-537-27	3329			BRANT	STREET	1900'S	CRAFTSMAN	CS-D-BANKERS HILL	146-24	RESIDENTIAL SF	FAIR
452-537-28	3341			BRANT	STREET	1910'S	PRAIRIE	CS-D-BANKERS HILL	146-23	RESIDENTIAL SF	GOOD
452-537-29	3353			BRANT	STREET	1910'S	ITALIAN RENAISSANCE	CS-D-BANKERS HILL	146-22	RESIDENTIAL SF	GOOD
452-537-30	335		WEST	THORN	STREET	1910'S	COLONIAL REVIVAL	IS-D-BANKERS HILL	146-26	RESIDENTIAL SF	GOOD
452-537-32	3233			BRANT	STREET	1920'S	TUDOR	CS-D-BANKERS HILL	146-27	RESIDENTIAL SF	GOOD
452-537-38	220		WEST	SPRUCE	STREET	1930'S	COLONIAL REVIVAL	CS-D-BANKERS HILL	146-16	RESIDENTIAL SF	GOOD
452-537-40	3252			FRONT	STREET	1930'S	COLONIAL REVIVAL	CS-D-BANKERS HILL	146-17	RESIDENTIAL SF	GOOD
452-538-02	3411			FRONT	STREET	1900'S	FOLK VICTORIAN	IS-D-BANKERS HILL	146-03	RESIDENTIAL SF	GOOD

HISTORICAL GREATER MID-CITY SAN DIEGO PRESERVATION STRATEGY

APN	STREET NO	FRACT NO	STREET DIR	STREET NAME	STREET TYPE	ACTUAL DATE	ARCH STYLE	EVALUATION	PHOTO NO	PRESENT USE	COND
452-538-08	3433-39			FIRST	AVENUE	1920'S	SPANISH COLONIAL REVIVAL	IS-D-BANKERS HILL	140-10	RESIDENTIAL MF	GOOD
452-538-12	3401			FIRST	AVENUE	1930'S	ART MODERNE	IS-D-BANKERS HILL	140-11	COMMERCIAL	GOOD
452-538-13	3365			FRONT	STREET	1910'S	CRAFTSMAN	CS-D-BANKERS HILL	146-04	RESIDENTIAL SF	GOOD
452-538-14	3355			FRONT	STREET	1900'S	CRAFTSMAN	CS-D-BANKERS HILL	146-05	RESIDENTIAL SF	GOOD
452-538-17	140		WEST	THORN	STREET	1910'S	PRAIRIE	IS-D-BANKERS HILL	146-07	RESIDENTIAL SF	GOOD
452-538-21	3354-70			FIRST	AVENUE	1930'S	ART MODERNE	IS-D-BANKERS HILL	140-25	RESIDENTIAL MF	GOOD
452-538-23	3351-55			FIRST	AVENUE	1910'S	CRAFTSMAN	IS-D-BANKERS HILL	140-12	RESIDENTIAL MF	GOOD
452-538-25	3329			FIRST	AVENUE	1910'S	CRAFTSMAN	IS-D-BANKERS HILL	140-13	RESIDENTIAL SF	GOOD
452-538-26	3311			FIRST	AVENUE	1910'S	PRAIRIE	IS-D-BANKERS HILL	140-14	RESIDENTIAL MF	GOOD
452-538-27	106			THORN	STREET	1910'S	PRAIRIE	IS-D-BANKERS HILL	140-15	RESIDENTIAL SF	GOOD
452-538-28	122			THORN	STREET	1910'S	PRAIRIE	IS-D-BANKERS HILL	140-16	RESIDENTIAL SF	GOOD
452-538-30	3320			SECOND	AVENUE	1900'S	QUEEN ANNE	IS-D-BANKERS HILL	140-36A	RESIDENTIAL/ COMM	GOOD

HISTORICAL GREATER MID-CITY SAN DIEGO PRESERVATION STRATEGY

APN	STREET NO	FRACT NO	STREET DIR	STREET NAME	STREET TYPE	ACTUAL DATE	ARCH STYLE	EVALUATION	PHOTO NO	PRESENT USE	COND
452-538-31	3330-34			SECOND	AVENUE	1900'S	CRAFTSMAN	CS-D-BANKERS HILL	141-00A	RESIDENTIAL MF	GOOD
452-538-32	3340			SECOND	AVENUE	1910'S	PRAIRIE	IS-D-BANKERS HILL	141-01A	RESIDENTIAL SF	GOOD
452-538-33	3356			SECOND	AVENUE	1900'S	COLONIAL REVIVAL	CS-D-BANKERS HILL	141-02A	RESIDENTIAL/ COMM	GOOD
452-538-34	3368			SECOND	AVENUE	1900'S	COLONIAL REVIVAL	CS-D-BANKERS HILL	141-03A	RESIDENTIAL/ COMM	GOOD
452-538-36	3255			FRONT	STREET	1930'S	SPANISH COLONIAL REVIVAL	CS-D-BANKERS HILL	146-08	RESIDENTIAL SF	GOOD
452-538-38	3231			FRONT	STREET	1920'S	PUEBLO	IS-D-BANKERS HILL	146-09	RESIDENTIAL SF	GOOD
452-538-39	148		WEST	SPRUCE	STREET	1920'S	SPANISH COLONIAL REVIVAL	CS-D-BANKERS HILL	146-10	RESIDENTIAL SF	GOOD
452-538-47	3201			FIRST	AVENUE	1910'S	CALIFORNIA BUNGALOW	IS-D-BANKERS HILL	140-17	RESIDENTIAL MF	GOOD
452-538-48	3200			SECOND	AVENUE	1890'S	QUEEN ANNE	IS-D-BANKERS HILL	140-33	RESIDENTIAL SF	GOOD
452-538-49	3218			SECOND	AVENUE	1920'S	COLONIAL REVIVAL	CS-D-BANKERS HILL	140-34	RESIDENTIAL SF	GOOD
452-538-50	3250			SECOND	AVENUE	1900'S	CRAFTSMAN	IS-D-BANKERS HILL	140-35	RESIDENTIAL SF	GOOD
452-538-51	3270			SECOND	AVENUE	1920'S	TUDOR	IS-D-BANKERS HILL	140-36	RESIDENTIAL SF	GOOD

HISTORICAL GREATER MID-CITY SAN DIEGO PRESERVATION STRATEGY

APN	STREET NO	FRACT NO	STREET DIR	STREET NAME	STREET TYPE	ACTUAL DATE	ARCH STYLE	EVALUATION	PHOTO NO	PRESENT USE	COND
452-554-14	209	-209 1/2		UPAS	STREET	1900'S	TUDOR	IS-D-BANKERS HILL	141-29A	RESIDENTIAL MF	GOOD
452-554-14	3365			SECOND	AVENUE	1900'S	TUDOR	IS-D-BANKERS HILL	141-29A	RESIDENTIAL MF	GOOD
452-554-15	3353			SECOND	AVENUE	1910'S	PRAIRIE	IS-D-BANKERS HILL	141-30A	RESIDENTIAL SF	GOOD
452-554-17	3329			SECOND	AVENUE	1910'S	CRAFTSMAN	IS-D-BANKERS HILL	141-31A	RESIDENTIAL SF	GOOD
452-554-18	3315			SECOND	AVENUE	1890'S	COLONIAL REVIVAL	IS-D-BANKERS HILL	141-32A	RESIDENTIAL SF	GOOD
452-554-20	3300			THIRD	AVENUE	1900'S	CRAFTSMAN	IS-D-BANKERS HILL	141-28A	RESIDENTIAL SF	GOOD
452-554-25	302			THORN	STREET	1910'S	INTERNATIONAL	IS-D-BANKERS HILL	141-33A	RESIDENTIAL MF	GOOD
452-554-32	3265			SECOND	AVENUE	1890'S	COLONIAL REVIVAL	IS-D-BANKERS HILL	141-21A	RESIDENTIAL SF	GOOD
452-554-34	3241			SECOND	AVENUE	1900'S	CRAFTSMAN	IS-D-BANKERS HILL	141-22A	RESIDENTIAL SF	GOOD
452-554-35	3225			SECOND	AVENUE	1900'S	CALIFORNIA BUNGALOW	IS-D-BANKERS HILL	141-23A	RESIDENTIAL SF	GOOD
452-554-36	3223			SECOND	AVENUE	1900'S	CRAFTSMAN	IS-D-BANKERS HILL	141-24A	RESIDENTIAL SF	GOOD
452-554-37	3203			SECOND	AVENUE	1900'S	PRAIRIE	IS-D-BANKERS HILL	141-25A	RESIDENTIAL SF	GOOD
452-554-38	3202			THIRD	AVENUE	1900'S	PRAIRIE	IS-D-BANKERS HILL	141-19A	RESIDENTIAL/ COMM	GOOD

HISTORICAL GREATER MID-CITY SAN DIEGO PRESERVATION STRATEGY

APN	STREET NO	FRACT NO	STREET DIR	STREET NAME	STREET TYPE	ACTUAL DATE	ARCH STYLE	EVALUATION	PHOTO NO	PRESENT USE	COND
452-554-39	3216-20			THIRD	AVENUE	1910'S	CRAFTSMAN	IS-D-BANKERS HILL	141-20A	RESIDENTIAL SF	GOOD
452-554-41	3246			THIRD	AVENUE	1910'S	CRAFTSMAN	CS-D-BANKERS HILL	147-15	RESIDENTIAL SF	GOOD
452-554-43	303-17			THORN	STREET	1910'S	COLONIAL REVIVAL	IS-D-BANKERS HILL	141-27A	RESIDENTIAL MF	GOOD
452-554-44	3251			THIRD	AVENUE	1910'S	PRAIRIE	CS-D-BANKERS HILL	147-13	COMMERCIAL	GOOD
452-554-45	3237-43			THIRD	AVENUE	1910'S	CRAFTSMAN	CS-D-BANKERS HILL	147-12	RESIDENTIAL MF	GOOD
452-554-46	3233			THIRD	AVENUE	1910'S	PRAIRIE	CS-D-BANKERS HILL	147-14	RESIDENTIAL/ COMM	GOOD
452-575-06	3170			CURLEW	STREET	1920'S	ITALIAN RENAISSANCE	IS-D-BANKERS HILL	147-11	RESIDENTIAL SF	GOOD
452-577-02	3141			CURLEW	STREET	1910'S	CRAFTSMAN	IS-D-BANKERS HILL	147-10	RESIDENTIAL SF	GOOD
452-577-26	3100			BRANT	STREET	1900'S	CRAFTSMAN	IS-D-BANKERS HILL	147-05	RESIDENTIAL SF	GOOD
452-577-27	3130			BRANT	STREET	1920'S	SPANISH COLONIAL REVIVAL	CS-D-BANKERS HILL	147-06	RESIDENTIAL SF	GOOD
452-577-28	407			SPRUCE	STREET	1920'S	SPANISH COLONIAL REVIVAL	IS-D-BANKERS HILL	147-07-08	RESIDENTIAL SF	GOOD

APN	STREET NO	FRACT NO	STREET DIR	STREET NAME	STREET TYPE	ACTUAL DATE	ARCH STYLE	EVALUATION	PHOTO NO	PRESENT USE	COND
452-611-01	135		WEST	SPRUCE	STREET	1920'S	SPANISH COLONIAL REVIVAL	IS-D-BANKERS HILL	146-11	RESIDENTIAL SF	GOOD
452-611-02	3147			FRONT	STREET	1910'S	CRAFTSMAN	IS-D-BANKERS HILL	146-12	RESIDENTIAL SF	GOOD
452-611-05	3072			FIRST	AVENUE	1890'S	FOLK VICTORIAN	IS-D-BANKERS HILL	140-21	RELIGIOUS	GOOD
452-611-09	3130			FIRST	AVENUE	1910'S	CRAFTSMAN	IS-D-BANKERS HILL	140-22	RESIDENTIAL MF	GOOD
452-611-10	3138-46			FIRST	AVENUE	1910'S	CRAFTSMAN	IS-D-BANKERS HILL	140-23	RESIDENTIAL MF	GOOD
452-611-11	3172			FIRST	AVENUE	1910'S	CRAFTSMAN	IS-D-BANKERS HILL	140-24	RESIDENTIAL MF	GOOD
452-611-11	103			SPRUCE	STREET	1910'S	CRAFTSMAN	IS-D-BANKERS HILL	140-24	RESIDENTIAL MF	GOOD
452-611-13	3133			FRONT	STREET	1910'S	CRAFTSMAN	IS-D-BANKERS HILL	146-13	RESIDENTIAL SF	GOOD
452-611-15	231		WEST	SPRUCE	STREET	1910'S	SPANISH COLONIAL REVIVAL	CS-D-BANKERS HILL	146-15	RESIDENTIAL SF	GOOD
452-611-17	3162			FRONT	STREET	1900'S	CRAFTSMAN	IS-D-BANKERS HILL	146-14	RESIDENTIAL SF	GOOD
452-612-07	3130			SECOND	AVENUE	1930'S	COLONIAL REVIVAL	CS-D-BANKERS HILL	140-31	RESIDENTIAL SF	GOOD
452-612-08	3140			SECOND	AVENUE	1910'S	PRAIRIE	IS-D-BANKERS HILL	140-32	RESIDENTIAL SF	GOOD

HISTORICAL GREATER MID-CITY SAN DIEGO PRESERVATION STRATEGY

APN	STREET NO	FRACT NO	STREET DIR	STREET NAME	STREET TYPE	ACTUAL DATE	ARCH STYLE	EVALUATION	PHOTO NO	PRESENT USE	COND
452-615-01	115			REDWOOD	STREET	1910'S	PRAIRIE	IS-D-BANKERS HILL	140-18	RESIDENTIAL SF	GOOD
452-615-03	3033-45			FIRST	AVENUE	1930'S	SPANISH COLONIAL REVIVAL	IS-D-BANKERS HILL	140-19	RESIDENTIAL MF	GOOD
452-615-04	3023			FIRST	AVENUE	1920'S	SPANISH COLONIAL REVIVAL	IS-D-BANKERS HILL	140-20	RESIDENTIAL SF	GOOD
452-615-06	140			QUINCE	STREET	1900'S	COLONIAL REVIVAL	IS-D-BANKERS HILL	140-26	RESIDENTIAL SF	GOOD
452-615-07	3020			SECOND	AVENUE	1920'S	NEOCLASSICAL	IS-D-BANKERS HILL	140-27	RESIDENTIAL SF	GOOD
452-615-08	3028			SECOND	AVENUE	1910'S	CRAFTSMAN	CS-D-BANKERS HILL	140-28	RESIDENTIAL SF	GOOD
452-615-10	3056			SECOND	AVENUE	1910'S	CRAFTSMAN	CS-D-BANKERS HILL	140-29	RESIDENTIAL SF	GOOD
452-615-11	3070			SECOND	AVENUE	1910'S	PRAIRIE	IS-D-BANKERS HILL	140-30	RESIDENTIAL SF	GOOD
452-621-21	301			SPRUCE	STREET	1900'S	BEAUX ARTS	CS-D-BANKERS HILL	147-20	COMMERCIAL	GOOD
452-621-22	3149-51			THIRD	AVENUE	1920'S	COLONIAL REVIVAL	IS-D-BANKERS HILL	141-17A		GOOD
452-626-03	3155			SECOND	AVENUE	1890'S	QUEEN ANNE	IS-D-BANKERS HILL	141-18A	RESIDENTIAL SF	GOOD

HISTORICAL GREATER MID-CITY SAN DIEGO PRESERVATION STRATEGY

APN	STREET NO	FRACT NO	STREET DIR	STREET NAME	STREET TYPE	ACTUAL DATE	ARCH STYLE	EVALUATION	PHOTO NO	PRESENT USE	COND
452-626-04	3141			SECOND	AVENUE	1920'S	SPANISH COLONIAL REVIVAL	CS-D-BANKERS HILL	147-16	RESIDENTIAL MF	GOOD
452-626-05	3137			SECOND	AVENUE	1910'S	CRAFTSMAN	CS-D-BANKERS HILL	147-17	RESIDENTIAL SF	FAIR
452-626-06	202			REDWOOD	STREET	1890'S	NEOCLASSICAL	IS-D-BANKERS HILL	141-15A	RESIDENTIAL SF	GOOD
452-626-09	3140			THIRD	AVENUE	1890'S	CRAFTSMAN	IS-D-BANKERS HILL	141-16A	RESIDENTIAL SF	GOOD
452-626-11	237			SPRUCE	STREET	1920'S	ART MODERNE	CS-D-BANKERS HILL	147-21	RESIDENTIAL MF	GOOD
452-627-02	3051			SECOND	AVENUE	1910'S	CRAFTSMAN	CS-D-BANKERS HILL	147-18	RESIDENTIAL SF	GOOD
452-627-03	3041			SECOND	AVENUE	1900'S	FOLK VICTORIAN	CS-D-BANKERS HILL	147-19	RESIDENTIAL SF	GOOD
452-627-04	3029			SECOND	AVENUE	1910'S	SPANISH COLONIAL REVIVAL	IS-D-BANKERS HILL	141-14A	RESIDENTIAL SF	GOOD
452-627-05	212			QUINCE	STREET	1900'S	COLONIAL REVIVAL	IS-D-BANKERS HILL	141-13A	RESIDENTIAL SF	GOOD
452-652-01	2961			FIRST	AVENUE	1920'S	COLONIAL REVIVAL	IS-D-BANKERS HILL	140-01	RESIDENTIAL SF	GOOD
452-652-02	2947			FIRST	AVENUE	1910'S	CRAFTSMAN	IS-D-BANKERS HILL	140-02	RESIDENTIAL SF	GOOD

HISTORICAL GREATER MID-CITY SAN DIEGO PRESERVATION STRATEGY

APN	STREET NO	FRACT NO	STREET DIR	STREET NAME	STREET TYPE	ACTUAL DATE	ARCH STYLE	EVALUATION	PHOTO NO	PRESENT USE	COND
452-652-03	2929-33			FIRST	AVENUE	1920'S	SPANISH COLONIAL REVIVAL	IS-D-BANKERS HILL	140-03	RESIDENTIAL MF	GOOD
452-652-07	2944			SECOND	AVENUE	1910'S	COLONIAL REVIVAL	IS-D-BANKERS HILL	140-08	RESIDENTIAL SF	GOOD
452-652-08	2970			SECOND	AVENUE	1910'S	COLONIAL REVIVAL	IS-D-BANKERS HILL	140-09	RESIDENTIAL SF	GOOD
452-668-01	2937-45			SECOND	AVENUE	1900'S	SHINGLE STYLE	IS-D-BANKERS HILL	141-11A	RESIDENTIAL MF	GOOD
452-668-02	2959-65			SECOND	AVENUE	1900'S	SHINGLE STYLE	IS-D-BANKERS HILL	141-12A	RESIDENTIAL MF	GOOD

sp609465d1stricbhh

Architect Milford Wayne Donaldson, FAIA, Inc.
 IS Architecture
 RNP/Rossling Nakamura Architects, Inc.

• 530 Sixth Avenue, San Diego, CA 92101 • (619) 239-7888
 • 4191 Stephens Street, San Diego, CA 92103 • (619) 296-1195
 • 363 Fifth Avenue, San Diego, CA 92101 • (619) 233-1023

PRIMARY RECORD

Primary # _____
HRI # _____
Trinomial _____
NRHP Status Code _____

Other Listings _____
Review Code _____ Reviewer _____ Date / /

Page 1 of 2

*Resource Name or #: APN 452-254-39

P1. Other Identifier: IS-D-Bankers Hill

*P2. Location: Not for Publication Unrestricted a. County San Diego

b. USGS 7.5' Quad _____ Date _____ T _____; R _____; _____ 1/4 of _____ 1/4 of Sec _____; _____ B.M.

c. Address 244 West Brookes Avenue City San Diego Zip _____

d. UTM: (Give more than one for large and/or linear feature) Zone _____, _____ mE/ _____ mN

e. Other Locational Data: (e.g. parcel #, legal description, directions to resource, elevation, additional UTM's, etc. as appropriate)

Assessor's Parcel Number: 452-254-39.

*P3a. Description: (Describe resource and its major elements. Include design, materials, condition, alterations, size, setting, and boundaries.)

Condition: Good

*P3b. Resources Attributes: (List attributes and codes) HP2. Single family property

*P4. Resources Present: Building Structure Object Site District Element of District Other (Isolates, etc.)



P5b. Description of Photo: (View, date, etc.)

Photo Number: 145-06

Date: June-October 1995

*P6. Date Constructed/Age and Sources:

Prehistoric Historic Both
1900's

*P7. Owner and Address:

*P8. Recorded by: (Name, affiliation, address)

Ione Stiegler, IS Architecture

4191 Stephens Street, SD 92103

Milford Wayne Donaldson, FAIA

530 Sixth Ave., SD 92101

*P9. Date Recorded: 03/17/1996

*P10. Survey Type: (Describe)

Architectural Reconnaissance

Survey

C--Comprehensive Survey

*P11. Report Citation: (Cite survey report/other sources or "none") Historical Greater Mid-City San Diego Preservation Strategy, Architect Milford Wayne Donaldson, FAIA, Inc., & IS Architecture, 1996.

*Attachments: NONE Location Map Sketch Map Continuation Sheet Building, Structure and Object Record
 Archaeological Record District Record Linear Feature Record Milling Station Record Rock Art Record Artifact Record
 Photograph Record Other: (List) _____

BUILDING, STRUCTURE, AND OBJECT RECORD

Page 2 of 2

*NRHP Status Code _____

*Resource Name or #: APN 452-254-39

B1. Historic Name: _____

B2. Common Name: _____

B3. Original Use: _____ B4. Present Use: R--Residential (Single Family)

*B5. Architectural Style: Craftsman

*B6. Construction History: (Construction date, alterations, and date of alterations.)

*B7. Moved? No Yes Unknown Date: _____ Original Location: _____

*B8. Related Features:

B9a. Architect: _____ b. Builder: _____

*B10. Significance: Theme _____ Area _____

Period of Significance _____ Property Type _____ Applicable Criteria _____

(Discuss importance in terms of historical or architectural context as defined by theme, period, and geographic scope. Also address integrity.)

B11. Additional Resource Attributes: (List attributes and codes) _____

*B12. References:

San Diego County Assessor's Map Books, Book 452,
Page 65, 1994-1995.

McAlester & McAlester. "A Field Guide to American
Houses". 1984.

Woodbridge, Sally B. "California Architecture", 1988.

B13. Remarks:

*B14. Evaluator: I.R. Stiegler & M.W. Donaldson

Date of Evaluation: 10/01/1995

(This space reserved for official comments.)

(Sketch Map with north arrow required)

PRIMARY RECORD

Primary # _____

HRI # _____

Trinomial _____

NRHP Status Code _____

Other Listings _____

Review Code _____ Reviewer _____ Date / /

Page 1 of 2

*Resource Name or #: APN 452-254-52

P1. Other Identifier: IS-D-Bankers Hill

*P2. Location: Not for Publication Unrestricted a. County San Diego

b. USGS 7.5' Quad _____ Date _____ T _____; R _____; _____ 1/4 of _____ 1/4 of Sec _____; _____ B.M.

c. Address 3620 Front Street City San Diego Zip _____

d. UTM: (Give more than one for large and/or linear feature) Zone _____, _____ mE/ _____ mN

e. Other Locational Data: (e.g. parcel #, legal description, directions to resource, elevation, additional UTM's, etc. as appropriate)

Assessor's Parcel Number: 452-254-52.

*P3a. Description: (Describe resource and its major elements. Include design, materials, condition, alterations, size, setting, and boundaries.)

Condition: Good

*P3b. Resources Attributes: (List attributes and codes) HP2. Single family property

*P4. Resources Present: Building Structure Object Site District Element of District Other (isolates, etc.)



P5b. Description of Photo: (View, date, etc.)

Photo Number: 145-01

Date: June-October 1995

*P6. Date Constructed/Age and Sources:

Prehistoric Historic Both

1890's

*P7. Owner and Address:

*P8. Recorded by:(Name, affiliation, address)

Ione Stiegler, IS Architecture

4191 Stephens Street, SD 92103

Milford Wayne Donaldson, FAIA

530 Sixth Ave., SD 92101

*P9. Date Recorded: 03/17/1996

*P10. Survey Type: (Describe)

Architectural Reconnaissance

Survey

C--Comprehensive Survey

*P11. Report Citation: (Cite survey report/other sources or "none") Historical Greater Mid-City San Diego Preservation Strategy,

Architect Milford Wayne Donaldson, FAIA, Inc., & IS Architecture, 1996.

*Attachments: NONE Location Map Sketch Map Continuation Sheet Building, Structure and Object Record

Archaeological Record District Record Linear Feature Record Milling Station Record Rock Art Record Artifact Record

Photograph Record Other: (List) _____

BUILDING, STRUCTURE, AND OBJECT RECORD

Page 2 of 2

*NRHP Status Code _____

*Resource Name or #: APN 452-254-52

B1. Historic Name: _____

B2. Common Name: _____

B3. Original Use: _____ B4. Present Use: R--Residential (Single Family)

*B5. Architectural Style: Queen Anne

*B6. Construction History: (Construction date, alterations, and date of alterations.)

*B7. Moved? No Yes Unknown Date: _____ Original Location: _____

*B8. Related Features:

B9a. Architect: _____ b. Builder: _____

*B10. Significance: Theme _____ Area _____

Period of Significance _____ Property Type _____ Applicable Criteria _____

(Discuss importance in terms of historical or architectural context as defined by theme, period, and geographic scope. Also address integrity.)

B11. Additional Resource Attributes: (List attributes and codes) _____

*B12. References:

San Diego County Assessor's Map Books, Book 452,
Page 65, 1994-1995.

McAlester & McAlester. "A Field Guide to American
Houses". 1984.

Woodbridge, Sally B. "California Architecture", 1988.

B13. Remarks:

*B14. Evaluator: I.R. Stiegler & M.W. Donaldson

Date of Evaluation: 10/01/1995

(This space reserved for official comments.)

(Sketch Map with north arrow required)

PRIMARY RECORD

Primary # _____
HRI # _____
Trinomial _____
NRHP Status Code _____

Other Listings _____
Review Code _____ Reviewer _____ Date / / _____

Page 1 of 2

*Resource Name or #: APN 452-254-53

P1. Other Identifier: IS-D-Bankers Hill

*P2. Location: Not for Publication Unrestricted a. County San Diego

b. USGS 7.5' Quad _____ Date _____ T _____; R _____; 1/4 of _____ 1/4 of Sec _____; _____ B.M.

c. Address 3606 Front Street City San Diego Zip _____

d. UTM: (Give more than one for large and/or linear feature) Zone _____, _____ mE/ _____ mN


e. Other Locational Data: (e.g. parcel #, legal description, directions to resource, elevation, additional UTM's, etc. as appropriate)

Assessor's Parcel Number: 452-254-53.

*P3a. Description: (Describe resource and its major elements. Include design, materials, condition, alterations, size, setting, and boundaries.)
Condition: Good

*P3b. Resources Attributes: (List attributes and codes) HP2. Single family property

*P4. Resources Present: Building Structure Object Site District Element of District Other (Isolates, etc.)



P5b. Description of Photo: (View, date, etc.)

Photo Number: 145-00

Date: June-October 1995

*P6. Date Constructed/Age and Sources:

Prehistoric Historic Both

1910's

*P7. Owner and Address:

*P8. Recorded by:(Name, affiliation, address)

Ione Stiegler, IS Architecture

4191 Stephens Street, SD 92103

Milford Wayne Donaldson, FAIA

530 Sixth Ave., SD 92101

*P9. Date Recorded: 03/17/1996

*P10. Survey Type: (Describe)

Architectural Reconnaissance

Survey

C--Comprehensive Survey

*P11. Report Citation: (Cite survey report/other sources or "none") Historical Greater Mid-City San Diego Preservation Strategy, Architect Milford Wayne Donaldson, FAIA, Inc., & IS Architecture, 1996.

*Attachments: NONE Location Map Sketch Map Continuation Sheet Building, Structure and Object Record
 Archaeological Record District Record Linear Feature Record Milling Station Record Rock Art Record Artifact Record
 Photograph Record Other: (List) _____

BUILDING, STRUCTURE, AND OBJECT RECORD

Page 2 of 2

*NRHP Status Code _____

*Resource Name or #: APN 452-254-53

B1. Historic Name: _____

B2. Common Name: _____

B3. Original Use: _____ B4. Present Use: R--Residential (Single Family)

*B5. Architectural Style: Craftsman

*B6. Construction History: (Construction date, alterations, and date of alterations.) _____

*B7. Moved? No Yes Unknown Date: _____ Original Location: _____

*B8. Related Features: _____

B9a. Architect: _____ b. Builder: _____

*B10. Significance: Theme _____ Area _____

Period of Significance _____ Property Type _____ Applicable Criteria _____

(Discuss importance in terms of historical or architectural context as defined by theme, period, and geographic scope. Also address integrity.)

B11. Additional Resource Attributes: (List attributes and codes) _____

*B12. References:

San Diego County Assessor's Map Books, Book 452,
Page 65, 1994-1995.

McAlester & McAlester. "A Field Guide to American
Houses". 1984.

Woodbridge, Sally B. "California Architecture", 1988.

B13. Remarks: _____

(Sketch Map with north arrow required)

*B14. Evaluator: I.R. Stiegler & M.W. Donaldson

Date of Evaluation: 10/01/1995

(This space reserved for official comments.)

PRIMARY RECORD

Primary # _____
HRI # _____
Trinomial _____
NRHP Status Code _____

Other Listings _____
Review Code _____ Reviewer _____ Date / / _____

Page 1 of 2

*Resource Name or #: APN 452-254-58

P1. Other Identifier: IS-D-Bankers Hill

*P2. Location: Not for Publication Unrestricted a. County San Diego

b. USGS 7.5' Quad _____ Date _____ T _____; R _____; _____ 1/4 of _____ 1/4 of Sec _____; _____ B.M.

c. Address 3629 Front Street City San Diego Zip _____

d. UTM: (Give more than one for large and/or linear feature) Zone _____, _____ mE/ _____ mN

e. Other Locational Data: (e.g. parcel #, legal description, directions to resource, elevation, additional UTM's, etc. as appropriate)

Assessor's Parcel Number: 452-254-58.

*P3a. Description: (Describe resource and its major elements. Include design, materials, condition, alterations, size, setting, and boundaries.)

Condition: Good

*P3b. Resources Attributes: (List attributes and codes) HP3. Multiple family property

*P4. Resources Present: Building Structure Object Site District Element of District Other (Isolates, etc.)

P5b. Description of Photo: (View, date, etc.)

Photo Number: 145-02

Date: June-October 1995

*P6. Date Constructed/Age and Sources:

Prehistoric Historic Both

1910's

*P7. Owner and Address:

*P8. Recorded by: (Name, affiliation, address)

Ione Stiegler, IS Architecture

4191 Stephens Street, SD 92103

Milford Wayne Donaldson, FAIA

530 Sixth Ave., SD 92101

*P9. Date Recorded: 03/17/1996

*P10. Survey Type: (Describe)

Architectural Reconnaissance

Survey

C--Comprehensive Survey

*P11. Report Citation: (Cite survey report/other sources or "none") Historical Greater Mid-City San Diego Preservation Strategy, Architect Milford Wayne Donaldson, FAIA, Inc., & IS Architecture, 1996.

*Attachments: NONE Location Map Sketch Map Continuation Sheet Building, Structure and Object Record
 Archaeological Record District Record Linear Feature Record Milling Station Record Rock Art Record Artifact Record
 Photograph Record Other: (List) _____



BUILDING, STRUCTURE, AND OBJECT RECORD

Page 2 of 2

*NRHP Status Code _____

*Resource Name or #: APN 452-254-58

B1. Historic Name: _____

B2. Common Name: _____

B3. Original Use: _____ B4. Present Use: R--Residential (Multi-Family)

*B5. Architectural Style: Craftsman

*B6. Construction History: (Construction date, alterations, and date of alterations.) _____

*B7. Moved? No Yes Unknown Date: _____ Original Location: _____

*B8. Related Features: _____

B9a. Architect: _____ b. Builder: _____

*B10. Significance: Theme _____ Area _____

Period of Significance _____ Property Type _____ Applicable Criteria _____

(Discuss importance in terms of historical or architectural context as defined by theme, period, and geographic scope. Also address integrity.)

B11. Additional Resource Attributes: (List attributes and codes) _____

*B12. References:

San Diego County Assessor's Map Books, Book 452,
Page 65, 1994-1995.

McAlester & McAlester. "A Field Guide to American
Houses". 1984.

Woodbridge, Sally B. "California Architecture", 1988.

B13. Remarks:

*B14. Evaluator: I.R. Stiegler & M.W. Donaldson

Date of Evaluation: 10/01/1995

(Sketch Map with north arrow required)

(This space reserved for official comments.)

PRIMARY RECORD

Primary # _____
HRI # _____
Trinomial _____
NRHP Status Code _____

Other Listings _____
Review Code _____ Reviewer _____ Date / / _____

Page 1 of 2

*Resource Name or #: APN 452-391-05

P1. Other Identifier: IS-D-Bankers Hill

*P2. Location: Not for Publication Unrestricted a. County San Diego

b. USGS 7.5' Quad _____ Date _____ T _____; R _____; _____ 1/4 of _____ 1/4 of Sec _____; _____ B.M.

c. Address 3514 Albatross Street City San Diego Zip _____

d. UTM: (Give more than one for large and/or linear feature) Zone _____, _____ mE/ _____ mN

e. Other Locational Data: (e.g. parcel #, legal description, directions to resource, elevation, additional UTMs, etc. as appropriate)

Assessor's Parcel Number: 452-391-05.

*P3a. Description: (Describe resource and its major elements. Include design, materials, condition, alterations, size, setting, and boundaries.)

Condition: Good

*P3b. Resources Attributes: (List attributes and codes) HP2. Single family property

*P4. Resources Present: Building Structure Object Site District Element of District Other (Isolates, etc.)



P5b. Description of Photo: (View, date, etc.)

Photo Number: 145-23

Date: June-October 1995

*P6. Date Constructed/Age and Sources:

Prehistoric Historic Both

1900's

*P7. Owner and Address:

*P8. Recorded by:(Name, affiliation, address)

Ione Stiegler, IS Architecture

4191 Stephens Street, SD 92103

Milford Wayne Donaldson, FAIA

530 Sixth Ave., SD 92101

*P9. Date Recorded: 03/17/1996

*P10. Survey Type: (Describe)

Architectural Reconnaissance

Survey

C--Comprehensive Survey

*P11. Report Citation: (Cite survey report/other sources or "none") Historical Greater Mid-City San Diego Preservation Strategy, Architect Milford Wayne Donaldson, FAIA, Inc., & IS Architecture, 1996.

*Attachments: NONE Location Map Sketch Map Continuation Sheet Building, Structure and Object Record
 Archaeological Record District Record Linear Feature Record Milling Station Record Rock Art Record Artifact Record
 Photograph Record Other: (List) _____

BUILDING, STRUCTURE, AND OBJECT RECORD

Page 2 of 2

*NRHP Status Code _____

*Resource Name or #: APN 452-391-05

B1. Historic Name: _____

B2. Common Name: _____

B3. Original Use: _____

B4. Present Use: R--Residential (Single Family)

*B5. Architectural Style: Prairie

*B6. Construction History: (Construction date, alterations, and date of alterations.)

*B7. Moved? No Yes Unknown Date: _____ Original Location: _____

*B8. Related Features:

B9a. Architect: _____

b. Builder: _____

*B10. Significance: Theme _____ Area _____

Period of Significance _____ Property Type _____ Applicable Criteria _____

(Discuss importance in terms of historical or architectural context as defined by theme, period, and geographic scope. Also address integrity.)

B11. Additional Resource Attributes: (List attributes and codes) _____

*B12. References:

San Diego County Assessor's Map Books, Book 452,
Page 65, 1994-1995.

McAlester & McAlester. "A Field Guide to American
Houses". 1984.

Woodbridge, Sally B. "California Architecture", 1988.

B13. Remarks:

(Sketch Map with north arrow required)

*B14. Evaluator: I.R. Stiegler & M.W. Donaldson

Date of Evaluation: 10/01/1995

(This space reserved for official comments.)

PRIMARY RECORD

Primary # _____
HRI # _____
Trinomial _____
NRHP Status Code _____

Other Listings _____
Review Code _____ Reviewer _____ Date / / _____

Page 1 of 2

*Resource Name or #: APN 452-391-06

P1. Other Identifier: IS-D-Bankers Hill

*P2. Location: Not for Publication Unrestricted a. County San Diego

b. USGS 7.5' Quad _____ Date _____ T _____; R _____; 1/4 of _____ 1/4 of Sec _____; _____ B.M.

c. Address 3506 Albatross Street City San Diego Zip _____

d. UTM: (Give more than one for large and/or linear feature) Zone _____, _____ mE/ _____ mN


e. Other Locational Data: (e.g. parcel #, legal description, directions to resource, elevation, additional UTM's, etc. as appropriate)

Assessor's Parcel Number: 452-391-06.

*P3a. Description: (Describe resource and its major elements. Include design, materials, condition, alterations, size, setting, and boundaries.)
Condition: Good

*P3b. Resources Attributes: (List attributes and codes) HP2. Single family property

*P4. Resources Present: Building Structure Object Site District Element of District Other (Isolates, etc.)



P5b. Description of Photo: (View, date, etc.)
Photo Number: 145-22

Date: June-October 1995

*P6. Date Constructed/Age and Sources:
 Prehistoric Historic Both
1910's

*P7. Owner and Address:

*P8. Recorded by: (Name, affiliation, address)
Ione Stiegler, IS Architecture
4191 Stephens Street, SD 92103
Milford Wayne Donaldson, FAIA
530 Sixth Ave., SD 92101

*P9. Date Recorded: 03/17/1996

*P10. Survey Type: (Describe)
Architectural Reconnaissance
Survey
C--Comprehensive Survey

*P11. Report Citation: (Cite survey report/other sources or "none") Historical Greater Mid-City San Diego Preservation Strategy, Architect Milford Wayne Donaldson, FAIA, Inc., & IS Architecture, 1996.

*Attachments: NONE Location Map Sketch Map Continuation Sheet Building, Structure and Object Record
 Archaeological Record District Record Linear Feature Record Milling Station Record Rock Art Record Artifact Record
 Photograph Record Other: (List) _____

BUILDING, STRUCTURE, AND OBJECT RECORD

Page 2 of 2

*NRHP Status Code _____

*Resource Name or #: APN 452-391-06

B1. Historic Name: _____

B2. Common Name: _____

B3. Original Use: _____ B4. Present Use: R--Residential (Single Family)

*B5. Architectural Style: International

*B6. Construction History: (Construction date, alterations, and date of alterations.) _____

*B7. Moved? No Yes Unknown Date: _____ Original Location: _____

*B8. Related Features: _____

B9a. Architect: _____ b. Builder: _____

*B10. Significance: Theme _____ Area _____

Period of Significance _____ Property Type _____ Applicable Criteria _____

(Discuss importance in terms of historical or architectural context as defined by theme, period, and geographic scope. Also address integrity.)

B11. Additional Resource Attributes: (List attributes and codes) _____

*B12. References:

San Diego County Assessor's Map Books, Book 452,
Page 65, 1994-1995.

McAlester & McAlester. "A Field Guide to American
Houses". 1984.

Woodbridge, Sally B. "California Architecture", 1988.

B13. Remarks: _____

*B14. Evaluator: I.R. Stiegler & M.W. Donaldson

Date of Evaluation: 10/01/1995

(This space reserved for official comments.)

(Sketch Map with north arrow required)

PRIMARY RECORD

Primary # _____

HRI # _____

Trinomial _____

NRHP Status Code _____

Other Listings _____

Review Code _____ Reviewer _____ Date / /

Page 1 of 2

*Resource Name or #: APN 452-392-18

P1. Other Identifier: IS-D-Bankers Hill

*P2. Location: Not for Publication Unrestricted a. County San Diego

b. USGS 7.5' Quad _____ Date _____ T _____; R _____; _____ 1/4 of _____ 1/4 of Sec _____; _____ B.M.

c. Address 3544-46 Front Street City San Diego Zip _____

d. UTM: (Give more than one for large and/or linear feature) Zone _____, _____ mE/ _____ mN

e. Other Locational Data: (e.g. parcel #, legal description, directions to resource, elevation, additional UTMs, etc. as appropriate)

Assessor's Parcel Number: 452-392-18.

*P3a. Description: (Describe resource and its major elements. Include design, materials, condition, alterations, size, setting, and boundaries.)

Condition: Good

*P3b. Resources Attributes: (List attributes and codes) HP3. Multiple family property

*P4. Resources Present: Building Structure Object Site District Element of District Other (Isolates, etc.)



P5b. Description of Photo: (View, date, etc.)

Photo Number: 145-19

Date: June-October 1995

*P6. Date Constructed/Age and Sources:

Prehistoric Historic Both

1880's

*P7. Owner and Address:

*P8. Recorded by: (Name, affiliation, address)

Ione Stiegler, IS Architecture

4191 Stephens Street, SD 92103

Milford Wayne Donaldson, FAIA

530 Sixth Ave., SD 92101

*P9. Date Recorded: 03/17/1996

*P10. Survey Type: (Describe)

Architectural Reconnaissance

Survey

C--Comprehensive Survey

*P11. Report Citation: (Cite survey report/other sources or "none") Historical Greater Mid-City San Diego Preservation Strategy, Architect Milford Wayne Donaldson, FAIA, Inc., & IS Architecture, 1996.

*Attachments: NONE Location Map Sketch Map Continuation Sheet Building, Structure and Object Record

Archaeological Record District Record Linear Feature Record Milling Station Record Rock Art Record Artifact Record

Photograph Record Other: (List) _____

BUILDING, STRUCTURE, AND OBJECT RECORD

Page 2 of 2

*NRHP Status Code _____

*Resource Name or #: APN 452-392-18

B1. Historic Name: _____

B2. Common Name: _____

B3. Original Use: _____

B4. Present Use: R--Residential (Multi-Family)

*B5. Architectural Style: Queen Anne

*B6. Construction History: (Construction date, alterations, and date of alterations.)

*B7. Moved? No Yes Unknown Date: _____ Original Location: _____

*B8. Related Features:

B9a. Architect: _____

b. Builder: _____

*B10. Significance: Theme _____

Area _____

Period of Significance _____

Property Type _____

Applicable Criteria _____

(Discuss importance in terms of historical or architectural context as defined by theme, period, and geographic scope. Also address integrity.)

B11. Additional Resource Attributes: (List attributes and codes) _____

*B12. References:

San Diego County Assessor's Map Books, Book 452,
Page 65, 1994-1995.

McAlester & McAlester. "A Field Guide to American
Houses". 1984.

Woodbridge, Sally B. "California Architecture", 1988.

B13. Remarks:

(Sketch Map with north arrow required)

*B14. Evaluator: I.R. Stiegler & M.W. Donaldson

Date of Evaluation: 10/01/1995

(This space reserved for official comments.)

PRIMARY RECORD

Primary # _____
HRI # _____
Trinomial _____
NRHP Status Code _____

Other Listings _____
Review Code _____ Reviewer _____ Date / /

Page 1 of 2

*Resource Name or #: APN 452-392-21

P1. Other Identifier: IS-D-Bankers Hill

*P2. Location: Not for Publication Unrestricted a. County San Diego

b. USGS 7.5' Quad _____ Date _____ T _____; R _____; _____ 1/4 of _____ 1/4 of Sec _____; _____ B.M.

c. Address 3560 Front Street City San Diego Zip _____

d. UTM: (Give more than one for large and/or linear feature) Zone _____, _____ mE/ _____ mN

e. Other Locational Data: (e.g. parcel #, legal description, directions to resource, elevation, additional UTM's, etc. as appropriate)


Assessor's Parcel Number: 452-392-21.

*P3a. Description: (Describe resource and its major elements. Include design, materials, condition, alterations, size, setting, and boundaries.)

Condition: Good

*P3b. Resources Attributes: (List attributes and codes) HP3. Multiple family property

*P4. Resources Present: Building Structure Object Site District Element of District Other (Isolates, etc.)



P5b. Description of Photo: (View, date, etc.)

Photo Number: 145-20

Date: June-October 1995

*P6. Date Constructed/Age and Sources:

Prehistoric Historic Both
1900's

*P7. Owner and Address:

*P8. Recorded by: (Name, affiliation, address)

Ione Stiegler, IS Architecture
4191 Stephens Street, SD 92103
Milford Wayne Donaldson, FAIA
530 Sixth Ave., SD 92101

*P9. Date Recorded: 03/17/1996

*P10. Survey Type: (Describe)

Architectural Reconnaissance
Survey
C--Comprehensive Survey

*P11. Report Citation: (Cite survey report/other sources or "none") Historical Greater Mid-City San Diego Preservation Strategy, Architect Milford Wayne Donaldson, FAIA, Inc., & IS Architecture, 1996.

*Attachments: NONE Location Map Sketch Map Continuation Sheet Building, Structure and Object Record
 Archaeological Record District Record Linear Feature Record Milling Station Record Rock Art Record Artifact Record
 Photograph Record Other: (List) _____

BUILDING, STRUCTURE, AND OBJECT RECORD

Page 2 of 2

*NRHP Status Code _____

*Resource Name or #: APN 452-392-21

B1. Historic Name: _____

B2. Common Name: _____

B3. Original Use: _____ B4. Present Use: R--Residential (Multi-Family)

*B5. Architectural Style: Colonial Revival

*B6. Construction History: (Construction date, alterations, and date of alterations.) _____

*B7. Moved? No Yes Unknown Date: _____ Original Location: _____

*B8. Related Features: _____

B9a. Architect: _____ b. Builder: _____

*B10. Significance: Theme _____ Area _____

Period of Significance _____ Property Type _____ Applicable Criteria _____

(Discuss importance in terms of historical or architectural context as defined by theme, period, and geographic scope. Also address integrity.)

B11. Additional Resource Attributes: (List attributes and codes) _____

*B12. References:

San Diego County Assessor's Map Books, Book 452,
Page 65, 1994-1995.

McAlester & McAlester. "A Field Guide to American
Houses". 1984.

Woodbridge, Sally B. "California Architecture", 1988.

B13. Remarks: _____

*B14. Evaluator: I.R. Stiegler & M.W. Donaldson

Date of Evaluation: 10/01/1995

(This space reserved for official comments.)

(Sketch Map with north arrow required)

PRIMARY RECORD

Primary # _____
HRI # _____
Trinomial _____
NRHP Status Code _____

Other Listings _____
Review Code _____ Reviewer _____ Date / / _____

Page 1 of 2

*Resource Name or #: APN 452-392-23

P1. Other Identifier: IS-D-Bankers Hill

*P2. Location: Not for Publication Unrestricted a. County San Diego

b. USGS 7.5' Quad _____ Date _____ T _____; R _____; _____ 1/4 of _____ 1/4 of Sec _____; _____ B.M.

c. Address 3576 Front Street City San Diego Zip _____

d. UTM: (Give more than one for large and/or linear feature) Zone _____, _____ mE/ _____ mN


e. Other Locational Data: (e.g. parcel #, legal description, directions to resource, elevation, additional UTM's, etc. as appropriate)

Assessor's Parcel Number: 452-392-23.

*P3a. Description: (Describe resource and its major elements. Include design, materials, condition, alterations, size, setting, and boundaries.)
Condition: Good

*P3b. Resources Attributes: (List attributes and codes) HP2. Single family property

*P4. Resources Present: Building Structure Object Site District Element of District Other (Isolates, etc.)



P5b. Description of Photo: (View, date, etc.)
Photo Number: 145-21

Date: June-October 1995

*P6. Date Constructed/Age and Sources:
 Prehistoric Historic Both
1870's

*P7. Owner and Address:

*P8. Recorded by: (Name, affiliation, address)
Ione Stiegler, IS Architecture
4191 Stephens Street, SD 92103
Milford Wayne Donaldson, FAIA
530 Sixth Ave., SD 92101

*P9. Date Recorded: 03/17/1996

*P10. Survey Type: (Describe)
Architectural Reconnaissance
Survey
C--Comprehensive Survey

*P11. Report Citation: (Cite survey report/other sources or "none") Historical Greater Mid-City San Diego Preservation Strategy, Architect Milford Wayne Donaldson, FAIA, Inc., & IS Architecture, 1996.

*Attachments: NONE Location Map Sketch Map Continuation Sheet Building, Structure and Object Record
 Archaeological Record District Record Linear Feature Record Milling Station Record Rock Art Record Artifact Record
 Photograph Record Other: (List) _____

BUILDING, STRUCTURE, AND OBJECT RECORD

Page 2 of 2

*NRHP Status Code _____

*Resource Name or #: APN 452-392-23

B1. Historic Name: _____

B2. Common Name: _____

B3. Original Use: _____ B4. Present Use: R--Residential (Single Family)

*B5. Architectural Style: Colonial Revival

*B6. Construction History: (Construction date, alterations, and date of alterations.) _____

*B7. Moved? No Yes Unknown Date: _____ Original Location: _____

*B8. Related Features: _____

B9a. Architect: _____ b. Builder: _____

*B10. Significance: Theme _____ Area _____

Period of Significance _____ Property Type _____ Applicable Criteria _____

(Discuss importance in terms of historical or architectural context as defined by theme, period, and geographic scope. Also address integrity.)

B11. Additional Resource Attributes: (List attributes and codes) _____

*B12. References:

San Diego County Assessor's Map Books, Book 452,
Page 65, 1994-1995.

McAlester & McAlester. "A Field Guide to American
Houses". 1984.

Woodbridge, Sally B. "California Architecture", 1988.

B13. Remarks: _____

*B14. Evaluator: I.R. Stiegler & M.W. Donaldson

Date of Evaluation: 10/01/1995

(This space reserved for official comments.)

(Sketch Map with north arrow required)

PRIMARY RECORD

Primary # _____
HRI # _____
Trinomial _____
NRHP Status Code _____

Other Listings _____
Review Code _____ Reviewer _____ Date / / _____

Page 1 of 2

*Resource Name or #: APN 452-392-27

P1. Other Identifier: IS-D-Bankers Hill

*P2. Location: Not for Publication Unrestricted a. County San Diego

b. USGS 7.5' Quad _____ Date _____ T _____; R _____; 1/4 of _____ 1/4 of Sec _____; B.M. _____

c. Address 3533 Albatross Street City San Diego Zip _____

d. UTM: (Give more than one for large and/or linear feature) Zone _____, _____ mE/ _____ mN

e. Other Locational Data: (e.g. parcel #, legal description, directions to resource, elevation, additional UTM's, etc. as appropriate)

Assessor's Parcel Number: 452-392-27.

*P3a. Description: (Describe resource and its major elements. Include design, materials, condition, alterations, size, setting, and boundaries.)

Condition: Good

*P3b. Resources Attributes: (List attributes and codes) HP2. Single family property

*P4. Resources Present: Building Structure Object Site District Element of District Other (Isolates, etc.)



P5b. Description of Photo: (View, date, etc.)

Photo Number: 145-26

Date: June-October 1995

*P6. Date Constructed/Age and Sources:

Prehistoric Historic Both

1900's

*P7. Owner and Address:

*P8. Recorded by: (Name, affiliation, address)

Ione Stiegler, IS Architecture

4191 Stephens Street, SD 92103

Milford Wayne Donaldson, FAIA

530 Sixth Ave., SD 92101

*P9. Date Recorded: 03/17/1996

*P10. Survey Type: (Describe)

Architectural Reconnaissance

Survey

C--Comprehensive Survey

*P11. Report Citation: (Cite survey report/other sources or "none") Historical Greater Mid-City San Diego Preservation Strategy, Architect Milford Wayne Donaldson, FAIA, Inc., & IS Architecture, 1996.

*Attachments: NONE Location Map Sketch Map Continuation Sheet Building, Structure and Object Record
 Archaeological Record District Record Linear Feature Record Milling Station Record Rock Art Record Artifact Record
 Photograph Record Other: (List) _____

BUILDING, STRUCTURE, AND OBJECT RECORD

Page 2 of 2

*NRHP Status Code _____

*Resource Name or #: APN 452-392-27

B1. Historic Name: _____

B2. Common Name: _____

B3. Original Use: _____ B4. Present Use: R--Residential (Single Family)

*B5. Architectural Style: STICK STYLE

*B6. Construction History: (Construction date, alterations, and date of alterations.) _____

*B7. Moved? No Yes Unknown Date: _____ Original Location: _____

*B8. Related Features: _____

B9a. Architect: _____ b. Builder: _____

*B10. Significance: Theme _____ Area _____

Period of Significance _____ Property Type _____ Applicable Criteria _____

(Discuss importance in terms of historical or architectural context as defined by theme, period, and geographic scope. Also address integrity.)

B11. Additional Resource Attributes: (List attributes and codes) _____

*B12. References:

San Diego County Assessor's Map Books, Book 452,
Page 65, 1994-1995.

McAlester & McAlester. "A Field Guide to American
Houses". 1984.

Woodbridge, Sally B. "California Architecture", 1988.

B13. Remarks:

*B14. Evaluator: I.R. Stiegler & M.W. Donaldson

Date of Evaluation: 10/01/1995

(This space reserved for official comments.)

(Sketch Map with north arrow required)

PRIMARY RECORD

Primary # _____
HRI # _____
Trinomial _____
NRHP Status Code _____

Other Listings _____
Review Code _____ Reviewer _____ Date / /

Page 1 of 2

*Resource Name or #: APN 452-393-03

P1. Other Identifier: IS-D-Bankers Hill

*P2. Location: Not for Publication Unrestricted a. County San Diego

b. USGS 7.5' Quad _____ Date _____ T _____; R _____; _____ 1/4 of _____ 1/4 of Sec _____; _____ B.M.

c. Address 3585 Front Street City San Diego Zip _____

d. UTM: (Give more than one for large and/or linear feature) Zone _____, _____ mE/ _____ mN

e. Other Locational Data: (e.g. parcel #, legal description, directions to resource, elevation, additional UTM, etc. as appropriate)


Assessor's Parcel Number: 452-393-03.

*P3a. Description: (Describe resource and its major elements. Include design, materials, condition, alterations, size, setting, and boundaries.)

Condition: Good

*P3b. Resources Attributes: (List attributes and codes) HP2. Single family property

*P4. Resources Present: Building Structure Object Site District Element of District Other (Isolates, etc.)



P5b. Description of Photo: (View, date, etc.)

Photo Number: 145-12

Date: June-October 1995

*P6. Date Constructed/Age and Sources:

Prehistoric Historic Both
1900's

*P7. Owner and Address:

*P8. Recorded by: (Name, affiliation, address)

Ione Stiegler, IS Architecture

4191 Stephens Street, SD 92103

Milford Wayne Donaldson, FAIA

530 Sixth Ave., SD 92101

*P9. Date Recorded: 03/17/1996

*P10. Survey Type: (Describe)

Architectural Reconnaissance

Survey

C--Comprehensive Survey

*P11. Report Citation: (Cite survey report/other sources or "none") Historical Greater Mid-City San Diego Preservation Strategy, Architect Milford Wayne Donaldson, FAIA, Inc., & IS Architecture, 1996.

*Attachments: NONE Location Map Sketch Map Continuation Sheet Building, Structure and Object Record
 Archaeological Record District Record Linear Feature Record Milling Station Record Rock Art Record Artifact Record
 Photograph Record Other: (List) _____

BUILDING, STRUCTURE, AND OBJECT RECORD

Page 2 of 2

*NRHP Status Code _____

*Resource Name or #: APN 452-393-03

B1. Historic Name: _____

B2. Common Name: _____

B3. Original Use: _____ B4. Present Use: R--Residential (Single Family)

*B5. Architectural Style: Colonial Revival

*B6. Construction History: (Construction date, alterations, and date of alterations.) _____

*B7. Moved? No Yes Unknown Date: _____ Original Location: _____

*B8. Related Features: _____

B9a. Architect: _____ b. Builder: _____

*B10. Significance: Theme _____ Area _____

Period of Significance _____ Property Type _____ Applicable Criteria _____

(Discuss importance in terms of historical or architectural context as defined by theme, period, and geographic scope. Also address integrity.)

B11. Additional Resource Attributes: (List attributes and codes) _____

*B12. References:

San Diego County Assessor's Map Books, Book 452,
Page 65, 1994-1995.

McAlester & McAlester. "A Field Guide to American
Houses". 1984.

Woodbridge, Sally B. "California Architecture", 1988.

B13. Remarks: _____

*B14. Evaluator: I.R. Stiegler & M.W. Donaldson

Date of Evaluation: 10/01/1995

(This space reserved for official comments.)

(Sketch Map with north arrow required)

PRIMARY RECORD

Primary # _____
HRI # _____
Trinomial _____
NRHP Status Code _____

Other Listings _____
Review Code _____ Reviewer _____ Date / /

Page 1 of 2

*Resource Name or #: APN 452-393-12

P1. Other Identifier: IS-D-Bankers Hill

*P2. Location: Not for Publication Unrestricted a. County San Diego

b. USGS 7.5' Quad _____ Date _____ T _____; R _____; 1/4 of _____ 1/4 of Sec _____; B.M. _____

c. Address 3501 Front Street City San Diego Zip _____

d. UTM: (Give more than one for large and/or linear feature) Zone _____, _____ mE/ _____ mN

e. Other Locational Data: (e.g. parcel #, legal description, directions to resource, elevation, additional UTMs, etc. as appropriate)

Assessor's Parcel Number: 452-393-12.

*P3a. Description: (Describe resource and its major elements. Include design, materials, condition, alterations, size, setting, and boundaries.)
Condition: Good

*P3b. Resources Attributes: (List attributes and codes) HP3. Multiple family property

*P4. Resources Present: Building Structure Object Site District Element of District Other (Isolates, etc.)



P5b. Description of Photo: (View, date, etc.)

Photo Number: 145-17

Date: June-October 1995

*P6. Date Constructed/Age and Sources:

Prehistoric Historic Both

1920's

*P7. Owner and Address:

*P8. Recorded by: (Name, affiliation, address)

Ione Stiegler, IS Architecture

4191 Stephens Street, SD 92103

Milford Wayne Donaldson, FAIA

530 Sixth Ave., SD 92101

*P9. Date Recorded: 03/17/1996

*P10. Survey Type: (Describe)

Architectural Reconnaissance

Survey

C--Comprehensive Survey

*P11. Report Citation: (Cite survey report/other sources or "none") Historical Greater Mid-City San Diego Preservation Strategy, Architect Milford Wayne Donaldson, FAIA, Inc., & IS Architecture, 1996.

*Attachments: NONE Location Map Sketch Map Continuation Sheet Building, Structure and Object Record
 Archaeological Record District Record Linear Feature Record Milling Station Record Rock Art Record Artifact Record
 Photograph Record Other: (List) _____

BUILDING, STRUCTURE, AND OBJECT RECORD

Page 2 of 2

*NRHP Status Code _____

*Resource Name or #: APN 452-393-12

B1. Historic Name: _____

B2. Common Name: _____

B3. Original Use: _____ B4. Present Use: R--Residential (Multi-Family)

*B5. Architectural Style: Mediterranean Revival

*B6. Construction History: (Construction date, alterations, and date of alterations.) _____

*B7. Moved? No Yes Unknown Date: _____ Original Location: _____

*B8. Related Features: _____

B9a. Architect: _____ b. Builder: _____

*B10. Significance: Theme _____ Area _____

Period of Significance _____ Property Type _____ Applicable Criteria _____

(Discuss importance in terms of historical or architectural context as defined by theme, period, and geographic scope. Also address integrity.)

B11. Additional Resource Attributes: (List attributes and codes) _____

*B12. References:

San Diego County Assessor's Map Books, Book 452,
Page 65, 1994-1995.

McAlester & McAlester. "A Field Guide to American
Houses". 1984.

Woodbridge, Sally B. "California Architecture", 1988.

B13. Remarks: _____

*B14. Evaluator: I.R. Stiegler & M.W. Donaldson

Date of Evaluation: 10/01/1995

(This space reserved for official comments.)

(Sketch Map with north arrow required)

PRIMARY RECORD

Primary # _____
HRI # _____
Trinomial _____
NRHP Status Code _____

Other Listings _____
Review Code _____ Reviewer _____ Date / /

Page 1 of 2

*Resource Name or #: APN 452-494-12

P1. Other Identifier: IS-D-Bankers Hill

*P2. Location: Not for Publication Unrestricted a. County San Diego

b. USGS 7.5' Quad _____ Date _____ T _____; R _____; 1/4 of _____ 1/4 of Sec _____; _____ B.M.

c. Address 434 Thorn Street City San Diego Zip _____

d. UTM: (Give more than one for large and/or linear feature) Zone _____, _____ mE/ _____ mN


e. Other Locational Data: (e.g. parcel #, legal description, directions to resource, elevation, additional UTMs, etc. as appropriate)

Assessor's Parcel Number: 452-494-12.

*P3a. Description: (Describe resource and its major elements. Include design, materials, condition, alterations, size, setting, and boundaries.)
Condition: Good

*P3b. Resources Attributes: (List attributes and codes) HP2. Single family property

*P4. Resources Present: Building Structure Object Site District Element of District Other (Isolates, etc.)



P5b. Description of Photo: (View, date, etc.)

Photo Number: 147-04

Date: June-October 1995

*P6. Date Constructed/Age and Sources:

Prehistoric Historic Both

1920's

*P7. Owner and Address:

*P8. Recorded by: (Name, affiliation, address)

Ione Stiegler, IS Architecture

4191 Stephens Street, SD 92103

Milford Wayne Donaldson, FAIA

530 Sixth Ave., SD 92101

*P9. Date Recorded: 03/17/1996

*P10. Survey Type: (Describe)

Architectural Reconnaissance

Survey

C--Comprehensive Survey

*P11. Report Citation: (Cite survey report/other sources or "none") Historical Greater Mid-City San Diego Preservation Strategy, Architect Milford Wayne Donaldson, FAIA, Inc., & IS Architecture, 1996.

*Attachments: NONE Location Map Sketch Map Continuation Sheet Building, Structure and Object Record
 Archaeological Record District Record Linear Feature Record Milling Station Record Rock Art Record Artifact Record
 Photograph Record Other: (List) _____

BUILDING, STRUCTURE, AND OBJECT RECORD

Page 2 of 2

*NRHP Status Code _____

*Resource Name or #: APN 452-494-12

B1. Historic Name: _____

B2. Common Name: _____

B3. Original Use: _____ B4. Present Use: R--Residential (Single Family)

*B5. Architectural Style: Colonial Revival

*B6. Construction History: (Construction date, alterations, and date of alterations.) _____

*B7. Moved? No Yes Unknown Date: _____ Original Location: _____

*B8. Related Features: _____

B9a. Architect: _____ b. Builder: _____

*B10. Significance: Theme _____ Area _____

Period of Significance _____ Property Type _____ Applicable Criteria _____

(Discuss importance in terms of historical or architectural context as defined by theme, period, and geographic scope. Also address integrity.)

B11. Additional Resource Attributes: (List attributes and codes) _____

*B12. References:

San Diego County Assessor's Map Books, Book 452,
Page 65, 1994-1995.

McAlester & McAlester. "A Field Guide to American
Houses". 1984.

Woodbridge, Sally B. "California Architecture", 1988.

B13. Remarks:

*B14. Evaluator: I.R. Stiegler & M.W. Donaldson

Date of Evaluation: 10/01/1995

(This space reserved for official comments.)

(Sketch Map with north arrow required)

PRIMARY RECORD

Primary # _____
HRI # _____
Trinomial _____
NRHP Status Code _____

Other Listings _____
Review Code _____ Reviewer _____ Date / / _____

Page 1 of 2

*Resource Name or #: APN 452-494-15

P1. Other Identifier: IS-D-Bankers Hill

*P2. Location: Not for Publication Unrestricted a. County San Diego

b. USGS 7.5' Quad _____ Date _____ T _____; R _____; 1/4 of _____ 1/4 of Sec _____; B.M. _____

c. Address 3370 Brant Street City San Diego Zip _____

d. UTM: (Give more than one for large and/or linear feature) Zone _____, _____ mE/ _____ mN

e. Other Locational Data: (e.g. parcel #, legal description, directions to resource, elevation, additional UTM's, etc. as appropriate)

Assessor's Parcel Number: 452-494-15.

*P3a. Description: (Describe resource and its major elements. Include design, materials, condition, alterations, size, setting, and boundaries.)

Condition: Good

*P3b. Resources Attributes: (List attributes and codes) HP2. Single family property

*P4. Resources Present: Building Structure Object Site District Element of District Other (Isolates, etc.)



P5b. Description of Photo: (View, date, etc.)

Photo Number: 146-36

Date: June-October 1995

*P6. Date Constructed/Age and Sources:

Prehistoric Historic Both

1910's

*P7. Owner and Address:

*P8. Recorded by: (Name, affiliation, address)

Ione Stiegler, IS Architecture

4191 Stephens Street, SD 92103

Milford Wayne Donaldson, FAIA

530 Sixth Ave., SD 92101

*P9. Date Recorded: 03/17/1996

*P10. Survey Type: (Describe)

Architectural Reconnaissance

Survey

C--Comprehensive Survey

*P11. Report Citation: (Cite survey report/other sources or "none") Historical Greater Mid-City San Diego Preservation Strategy, Architect Milford Wayne Donaldson, FAIA, Inc., & IS Architecture, 1996.

*Attachments: NONE Location Map Sketch Map Continuation Sheet Building, Structure and Object Record
 Archaeological Record District Record Linear Feature Record Milling Station Record Rock Art Record Artifact Record
 Photograph Record Other: (List) _____

BUILDING, STRUCTURE, AND OBJECT RECORD

Page 2 of 2

*NRHP Status Code _____

*Resource Name or #: APN 452-494-15

B1. Historic Name: _____

B2. Common Name: _____

B3. Original Use: _____ B4. Present Use: R--Residential (Single Family)

*B5. Architectural Style: Prairie

*B6. Construction History: (Construction date, alterations, and date of alterations.) _____

*B7. Moved? No Yes Unknown Date: _____ Original Location: _____

*B8. Related Features: _____

B9a. Architect: _____ b. Builder: _____

*B10. Significance: Theme _____ Area _____

Period of Significance _____ Property Type _____ Applicable Criteria _____
(Discuss importance in terms of historical or architectural context as defined by theme, period, and geographic scope. Also address integrity.)

B11. Additional Resource Attributes: (List attributes and codes) _____

- *B12. References:
- San Diego County Assessor's Map Books, Book 452, Page 65, 1994-1995.
 - McAlester & McAlester. "A Field Guide to American Houses". 1984.
 - Woodbridge, Sally B. "California Architecture", 1988.

B13. Remarks: _____

*B14. Evaluator: I.R. Stiegler & M.W. Donaldson
Date of Evaluation: 10/01/1995

(This space reserved for official comments.)

(Sketch Map with north arrow required)

PRIMARY RECORD

Primary # _____
HRI # _____
Trinomial _____
NRHP Status Code _____

Other Listings _____
Review Code _____ Reviewer _____ Date / / _____

Page 1 of 2

*Resource Name or #: APN 452-494-16

P1. Other Identifier: IS-D-Bankers Hill

*P2. Location: Not for Publication Unrestricted a. County San Diego

b. USGS 7.5' Quad _____ Date _____ T _____; R _____; _____ 1/4 of _____ 1/4 of Sec _____; _____ B.M.

c. Address 3264 Curlew Street City San Diego Zip _____

d. UTM: (Give more than one for large and/or linear feature) Zone _____, _____ mE/ _____ mN

e. Other Locational Data: (e.g. parcel #, legal description, directions to resource, elevation, additional UTM, etc. as appropriate)


Assessor's Parcel Number: 452-494-16.

*P3a. Description: (Describe resource and its major elements. Include design, materials, condition, alterations, size, setting, and boundaries.)

Condition: Good

*P3b. Resources Attributes: (List attributes and codes) HP2. Single family property

*P4. Resources Present: Building Structure Object Site District Element of District Other (Isolates, etc.)



P5b. Description of Photo: (View, date, etc.)

Photo Number: 147-02

Date: June-October 1995

*P6. Date Constructed/Age and Sources:

Prehistoric Historic Both
1910's

*P7. Owner and Address:

*P8. Recorded by: (Name, affiliation, address)

Ione Stiegler, IS Architecture
4191 Stephens Street, SD 92103
Milford Wayne Donaldson, FAIA
530 Sixth Ave., SD 92101

*P9. Date Recorded: 03/17/1996

*P10. Survey Type: (Describe)

Architectural Reconnaissance
Survey
C--Comprehensive Survey

*P11. Report Citation: (Cite survey report/other sources or "none") Historical Greater Mid-City San Diego Preservation Strategy, Architect Milford Wayne Donaldson, FAIA, Inc., & IS Architecture, 1996.

*Attachments: NONE Location Map Sketch Map Continuation Sheet Building, Structure and Object Record
 Archaeological Record District Record Linear Feature Record Milling Station Record Rock Art Record Artifact Record
 Photograph Record Other: (List) _____

BUILDING, STRUCTURE, AND OBJECT RECORD

Page 2 of 2

*NRHP Status Code _____

*Resource Name or #: APN 452-494-16

B1. Historic Name: _____

B2. Common Name: _____

B3. Original Use: _____ B4. Present Use: R--Residential (Single Family)

*B5. Architectural Style: Spanish Colonial Revival

*B6. Construction History: (Construction date, alterations, and date of alterations.) _____

*B7. Moved? No Yes Unknown Date: _____ Original Location: _____

*B8. Related Features: _____

B9a. Architect: _____ b. Builder: _____

*B10. Significance: Theme _____ Area _____

Period of Significance _____ Property Type _____ Applicable Criteria _____

(Discuss importance in terms of historical or architectural context as defined by theme, period, and geographic scope. Also address integrity.)

B11. Additional Resource Attributes: (List attributes and codes) _____

*B12. References:

San Diego County Assessor's Map Books, Book 452,
Page 65, 1994-1995.

McAlester & McAlester. "A Field Guide to American
Houses". 1984.

Woodbridge, Sally B. "California Architecture", 1988.

B13. Remarks: _____

(Sketch Map with north arrow required)

*B14. Evaluator: I.R. Stiegler & M.W. Donaldson

Date of Evaluation: 10/01/1995

(This space reserved for official comments.)

PRIMARY RECORD

Primary # _____
HRI # _____
Trinomial _____
NRHP Status Code _____

Other Listings _____
Review Code _____ Reviewer _____ Date / /

Page 1 of 2

*Resource Name or #: APN 452-494-19

P1. Other Identifier: IS-D-Bankers Hill

*P2. Location: Not for Publication Unrestricted a. County San Diego

b. USGS 7.5' Quad _____ Date _____ T _____; R _____; _____ 1/4 of _____ 1/4 of Sec _____; _____ B.M.

c. Address 3226 Curlew Street City San Diego Zip _____

d. UTM: (Give more than one for large and/or linear feature) Zone _____, _____ mE/ _____ mN

e. Other Locational Data: (e.g. parcel #, legal description, directions to resource, elevation, additional UTM, etc. as appropriate)

Assessor's Parcel Number: 452-494-19.

*P3a. Description: (Describe resource and its major elements. Include design, materials, condition, alterations, size, setting, and boundaries.)

Condition: Good

*P3b. Resources Attributes: (List attributes and codes) HP2. Single family property

*P4. Resources Present: Building Structure Object Site District Element of District Other (Isolates, etc.)



P5b. Description of Photo: (View, date, etc.)

Photo Number: 147-00

Date: June-October 1995

*P6. Date Constructed/Age and Sources:

Prehistoric Historic Both
1910's

*P7. Owner and Address:

*P8. Recorded by: (Name, affiliation, address)

Ione Stiegler, IS Architecture
4191 Stephens Street, SD 92103
Milford Wayne Donaldson, FAIA
530 Sixth Ave., SD 92101

*P9. Date Recorded: 03/17/1996

*P10. Survey Type: (Describe)

Architectural Reconnaissance
Survey
C--Comprehensive Survey

*P11. Report Citation: (Cite survey report/other sources or "none") Historical Greater Mid-City San Diego Preservation Strategy, Architect Milford Wayne Donaldson, FAIA, Inc., & IS Architecture, 1996.

*Attachments: NONE Location Map Sketch Map Continuation Sheet Building, Structure and Object Record
 Archaeological Record District Record Linear Feature Record Milling Station Record Rock Art Record Artifact Record
 Photograph Record Other: (List) _____

BUILDING, STRUCTURE, AND OBJECT RECORD

Page 2 of 2

*NRHP Status Code _____

*Resource Name or #: APN 452-494-19

B1. Historic Name: _____

B2. Common Name: _____

B3. Original Use: _____ B4. Present Use: R--Residential (Single Family)

*B5. Architectural Style: Italian Renaissance

*B6. Construction History: (Construction date, alterations, and date of alterations.) _____

*B7. Moved? No Yes Unknown Date: _____ Original Location: _____

*B8. Related Features: _____

B9a. Architect: _____ b. Builder: _____

*B10. Significance: Theme _____ Area _____

Period of Significance _____ Property Type _____ Applicable Criteria _____

(Discuss importance in terms of historical or architectural context as defined by theme, period, and geographic scope. Also address integrity.)

B11. Additional Resource Attributes: (List attributes and codes) _____

*B12. References:

San Diego County Assessor's Map Books, Book 452,
Page 65, 1994-1995.

McAlester & McAlester. "A Field Guide to American
Houses". 1984.

Woodbridge, Sally B. "California Architecture", 1988.

B13. Remarks: _____

*B14. Evaluator: I.R. Stiegler & M.W. Donaldson

Date of Evaluation: 10/01/1995

(This space reserved for official comments.)

(Sketch Map with north arrow required)

PRIMARY RECORD

Primary # _____
HRI # _____
Trinomial _____
NRHP Status Code _____

Other Listings _____
Review Code _____ Reviewer _____ Date / /

Page 1 of 2

*Resource Name or #: APN 452-494-20

P1. Other Identifier: IS-D-Bankers Hill

*P2. Location: Not for Publication Unrestricted a. County San Diego

b. USGS 7.5' Quad _____ Date _____ T _____; R _____; _____ 1/4 of _____ 1/4 of Sec _____; _____ B.M.

c. Address 3240 Curlew Street City San Diego Zip _____

d. UTM: (Give more than one for large and/or linear feature) Zone _____, _____ mE/ _____ mN

e. Other Locational Data: (e.g. parcel #, legal description, directions to resource, elevation, additional UTM, etc. as appropriate)

Assessor's Parcel Number: 452-494-20.

*P3a. Description: (Describe resource and its major elements. Include design, materials, condition, alterations, size, setting, and boundaries.)

Condition: Good

*P3b. Resources Attributes: (List attributes and codes) HP2. Single family property

*P4. Resources Present: Building Structure Object Site District Element of District Other (Isolates, etc.)



P5b. Description of Photo: (View, date, etc.)

Photo Number: 147-01

Date: June-October 1995

*P6. Date Constructed/Age and Sources:

Prehistoric Historic Both
1910's

*P7. Owner and Address:

*P8. Recorded by: (Name, affiliation, address)

Ione Stiegler, IS Architecture
4191 Stephens Street, SD 92103
Milford Wayne Donaldson, FAIA
530 Sixth Ave., SD 92101

*P9. Date Recorded: 03/17/1996

*P10. Survey Type: (Describe)

Architectural Reconnaissance
Survey
C--Comprehensive Survey

*P11. Report Citation: (Cite survey report/other sources or "none") Historical Greater Mid-City San Diego Preservation Strategy, Architect Milford Wayne Donaldson, FAIA, Inc., & IS Architecture, 1996.

*Attachments: NONE Location Map Sketch Map Continuation Sheet Building, Structure and Object Record
 Archaeological Record District Record Linear Feature Record Milling Station Record Rock Art Record Artifact Record
 Photograph Record Other: (List) _____

BUILDING, STRUCTURE, AND OBJECT RECORD

Page 2 of 2

*NRHP Status Code _____

*Resource Name or #: APN 452-494-20

B1. Historic Name: _____

B2. Common Name: _____

B3. Original Use: _____ B4. Present Use: R--Residential (Single Family)

*B5. Architectural Style: Craftsman

*B6. Construction History: (Construction date, alterations, and date of alterations.) _____

*B7. Moved? No Yes Unknown Date: _____ Original Location: _____

*B8. Related Features: _____

B9a. Architect: _____ b. Builder: _____

*B10. Significance: Theme _____ Area _____

Period of Significance _____ Property Type _____ Applicable Criteria _____

(Discuss importance in terms of historical or architectural context as defined by theme, period, and geographic scope. Also address integrity.)

B11. Additional Resource Attributes: (List attributes and codes) _____

*B12. References:

San Diego County Assessor's Map Books, Book 452,
Page 65, 1994-1995.

McAlester & McAlester. "A Field Guide to American
Houses". 1984.

Woodbridge, Sally B. "California Architecture", 1988.

B13. Remarks: _____

*B14. Evaluator: I.R. Stiegler & M.W. Donaldson

Date of Evaluation: 10/01/1995

(This space reserved for official comments.)

(Sketch Map with north arrow required)

PRIMARY RECORD

Primary # _____
HRI # _____
Trinomial _____
NRHP Status Code _____

Other Listings _____
Review Code _____ Reviewer _____ Date ____/____/____

Page 1 of 2

*Resource Name or #: APN 452-494-21

P1. Other Identifier: IS-D-Bankers Hill

*P2. Location: Not for Publication Unrestricted a. County San Diego

b. USGS 7.5' Quad _____ Date _____ T _____; R _____; _____ 1/4 of _____ 1/4 of Sec _____; _____ B.M.

c. Address 435 West Thorn Street City San Diego Zip _____

d. UTM: (Give more than one for large and/or linear feature) Zone _____, _____ mE/ _____ mN

e. Other Locational Data: (e.g. parcel #, legal description, directions to resource, elevation, additional UTM, etc. as appropriate)

Assessor's Parcel Number: 452-494-21.

*P3a. Description: (Describe resource and its major elements. Include design, materials, condition, alterations, size, setting, and boundaries.)

Condition: Good

*P3b. Resources Attributes: (List attributes and codes) HP2. Single family property

*P4. Resources Present: Building Structure Object Site District Element of District Other (Isolates, etc.)



P5b. Description of Photo: (View, date, etc.)

Photo Number: 146-29

Date: June-October 1995

*P6. Date Constructed/Age and Sources:

Prehistoric Historic Both
1910's

*P7. Owner and Address:

*P8. Recorded by: (Name, affiliation, address)

Ione Stiegler, IS Architecture

4191 Stephens Street, SD 92103

Milford Wayne Donaldson, FAIA

530 Sixth Ave., SD 92101

*P9. Date Recorded: 03/17/1996

*P10. Survey Type: (Describe)

Architectural Reconnaissance

Survey

C--Comprehensive Survey

*P11. Report Citation: (Cite survey report/other sources or "none") Historical Greater Mid-City San Diego Preservation Strategy, Architect Milford Wayne Donaldson, FAIA, Inc., & IS Architecture, 1996.

*Attachments: NONE Location Map Sketch Map Continuation Sheet Building, Structure and Object Record
 Archaeological Record District Record Linear Feature Record Milling Station Record Rock Art Record Artifact Record
 Photograph Record Other: (List) _____

Primary # _____
HRI # _____

Page 2 of 2 *NRHP Status Code _____

*Resource Name or #: APN 452-494-21

B1. Historic Name: _____

B2. Common Name: _____

B3. Original Use: _____ B4. Present Use: R--Residential (Single Family)

*B5. Architectural Style: Italian Renaissance

*B6. Construction History: (Construction date, alterations, and date of alterations.)

*B7. Moved? No Yes Unknown Date: _____ Original Location: _____

*B8. Related Features:

B9a. Architect: _____ b. Builder: _____

*B10. Significance: Theme _____ Area _____

Period of Significance _____ Property Type _____ Applicable Criteria _____

(Discuss importance in terms of historical or architectural context as defined by theme, period, and geographic scope. Also address integrity.)

B11. Additional Resource Attributes: (List attributes and codes) _____

*B12. References:
San Diego County Assessor's Map Books, Book 452,
Page 65, 1994-1995.
McAlester & McAlester. "A Field Guide to American
Houses". 1984.
Woodbridge, Sally B. "California Architecture", 1988.

B13. Remarks:

*B14. Evaluator: I.R. Stiegler & M.W. Donaldson

Date of Evaluation: 10/01/1995

(This space reserved for official comments.)

(Sketch Map with north arrow required)

PRIMARY RECORD

Primary # _____
HRI # _____
Trinomial _____
NRHP Status Code _____

Other Listings _____
Review Code _____ Reviewer _____ Date / /

Page 1 of 2

*Resource Name or #: APN 452-494-24

P1. Other Identifier: IS-D-Bankers Hill

*P2. Location: Not for Publication Unrestricted a. County San Diego

b. USGS 7.5' Quad _____ Date _____ T _____; R _____; _____ 1/4 of _____ 1/4 of Sec _____; _____ B.M.

c. Address 430 Spruce Street City San Diego Zip _____

d. UTM: (Give more than one for large and/or linear feature) Zone _____, _____ mE/ _____ mN

e. Other Locational Data: (e.g. parcel #, legal description, directions to resource, elevation, additional UTMs, etc. as appropriate)


Assessor's Parcel Number: 452-494-24.

*P3a. Description: (Describe resource and its major elements. Include design, materials, condition, alterations, size, setting, and boundaries.)

Condition: Good

*P3b. Resources Attributes: (List attributes and codes) HP2. Single family property

*P4. Resources Present: Building Structure Object Site District Element of District Other (Isolates, etc.)



P5b. Description of Photo: (View, date, etc.)

Photo Number: 146-31

Date: June-October 1995

*P6. Date Constructed/Age and Sources:

Prehistoric Historic Both
1910's

*P7. Owner and Address:

*P8. Recorded by: (Name, affiliation, address)

Ione Stiegler, IS Architecture

4191 Stephens Street, SD 92103

Milford Wayne Donaldson, FAIA

530 Sixth Ave., SD 92101

*P9. Date Recorded: 03/17/1996

*P10. Survey Type: (Describe)

Architectural Reconnaissance

Survey

C--Comprehensive Survey

*P11. Report Citation: (Cite survey report/other sources or "none") Historical Greater Mid-City San Diego Preservation Strategy, Architect Milford Wayne Donaldson, FAIA, Inc., & IS Architecture, 1996.

*Attachments: NONE Location Map Sketch Map Continuation Sheet Building, Structure and Object Record
 Archaeological Record District Record Linear Feature Record Milling Station Record Rock Art Record Artifact Record
 Photograph Record Other: (List) _____

BUILDING, STRUCTURE, AND OBJECT RECORD

Page 2 of 2

*NRHP Status Code _____

*Resource Name or #: APN 452-494-24

B1. Historic Name: _____

B2. Common Name: _____

B3. Original Use: _____ B4. Present Use: R--Residential (Single Family)

*B5. Architectural Style: Spanish Colonial Revival

*B6. Construction History: (Construction date, alterations, and date of alterations.) _____

*B7. Moved? No Yes Unknown Date: _____ Original Location: _____

*B8. Related Features: _____

B9a. Architect: _____ b. Builder: _____

*B10. Significance: Theme _____ Area _____

Period of Significance _____ Property Type _____ Applicable Criteria _____

(Discuss importance in terms of historical or architectural context as defined by theme, period, and geographic scope. Also address integrity.)

B11. Additional Resource Attributes: (List attributes and codes) _____

*B12. References:

San Diego County Assessor's Map Books, Book 452,
Page 65, 1994-1995.

McAlester & McAlester. "A Field Guide to American
Houses". 1984.

Woodbridge, Sally B. "California Architecture", 1988.

B13. Remarks:

*B14. Evaluator: I.R. Stiegler & M.W. Donaldson

Date of Evaluation: 10/01/1995

(This space reserved for official comments.)

(Sketch Map with north arrow required)

PRIMARY RECORD

Primary # _____
HRI # _____
Trinomial _____
NRHP Status Code _____

Other Listings _____
Review Code _____ Reviewer _____ Date / /

Page 1 of 2

*Resource Name or #: APN 452-494-26

P1. Other Identifier: IS-D-Bankers Hill

*P2. Location: Not for Publication Unrestricted a. County San Diego

b. USGS 7.5' Quad _____ Date _____ T _____; R _____; 1/4 of _____ 1/4 of Sec _____; _____ B.M.

c. Address 3226 Brant Street City San Diego Zip _____

d. UTM: (Give more than one for large and/or linear feature) Zone _____, _____ mE/ _____ mN

e. Other Locational Data: (e.g. parcel #, legal description, directions to resource, elevation, additional UTMs, etc. as appropriate)

Assessor's Parcel Number: 452-494-26.

*P3a. Description: (Describe resource and its major elements. Include design, materials, condition, alterations, size, setting, and boundaries.)

Condition: Good

*P3b. Resources Attributes: (List attributes and codes) HP2. Single family property

*P4. Resources Present: Building Structure Object Site District Element of District Other (isolates, etc.)

P5b. Description of Photo: (View, date, etc.)

Photo Number: 146-33

Date: June-October 1995

*P6. Date Constructed/Age and Sources:

Prehistoric Historic Both

1910's

*P7. Owner and Address:

*P8. Recorded by: (Name, affiliation, address)

Ione Stiegler, IS Architecture

4191 Stephens Street, SD 92103

Milford Wayne Donaldson, FAIA

530 Sixth Ave., SD 92101

*P9. Date Recorded: 03/17/1996

*P10. Survey Type: (Describe)


Architectural Reconnaissance

Survey

C--Comprehensive Survey

*P11. Report Citation: (Cite survey report/other sources or "none") Historical Greater Mid-City San Diego Preservation Strategy, Architect Milford Wayne Donaldson, FAIA, Inc., & IS Architecture, 1996.

*Attachments: NONE Location Map Sketch Map Continuation Sheet Building, Structure and Object Record
 Archaeological Record District Record Linear Feature Record Milling Station Record Rock Art Record Artifact Record
 Photograph Record Other: (List) _____



BUILDING, STRUCTURE, AND OBJECT RECORD

Page 2 of 2

*NRHP Status Code _____

*Resource Name or #: APN 452-494-26

B1. Historic Name: _____

B2. Common Name: _____

B3. Original Use: _____ B4. Present Use: R--Residential (Single Family)

*B5. Architectural Style: Prairie

*B6. Construction History: (Construction date, alterations, and date of alterations.)

*B7. Moved? No Yes Unknown Date: _____ Original Location: _____

*B8. Related Features:

B9a. Architect: _____ b. Builder: _____

*B10. Significance: Theme _____ Area _____

Period of Significance _____ Property Type _____ Applicable Criteria _____

(Discuss importance in terms of historical or architectural context as defined by theme, period, and geographic scope. Also address integrity.)

B11. Additional Resource Attributes: (List attributes and codes) _____

*B12. References:

San Diego County Assessor's Map Books, Book 452,
Page 65, 1994-1995.

McAlester & McAlester. "A Field Guide to American
Houses". 1984.

Woodbridge, Sally B. "California Architecture", 1988.

B13. Remarks:

*B14. Evaluator: I.R. Stiegler & M.W. Donaldson

Date of Evaluation: 10/01/1995

(This space reserved for official comments.)

(Sketch Map with north arrow required)

PRIMARY RECORD

Primary # _____

HRI # _____

Trinomial _____

NRHP Status Code _____

Other Listings _____

Review Code _____ Reviewer _____ Date / /

Page 1 of 2

*Resource Name or #: APN 452-494-27

P1. Other Identifier: IS-D-Bankers Hill

*P2. Location: Not for Publication Unrestricted a. County San Diego

b. USGS 7.5' Quad _____ Date _____ T _____; R _____; _____ 1/4 of _____ 1/4 of Sec _____; _____ B.M.

c. Address 3248 Brant Street City San Diego Zip _____

d. UTM: (Give more than one for large and/or linear feature) Zone _____, _____ mE/ _____ mN

e. Other Locational Data: (e.g. parcel #, legal description, directions to resource, elevation, additional UTM, etc. as appropriate)

Assessor's Parcel Number: 452-494-27.

*P3a. Description: (Describe resource and its major elements. Include design, materials, condition, alterations, size, setting, and boundaries.)

Condition: Good

*P3b. Resources Attributes: (List attributes and codes) HP2. Single family property

*P4. Resources Present: Building Structure Object Site District Element of District Other (isolates, etc.)

P5b. Description of Photo: (View, date, etc.)

Photo Number: 146-34

Date: June-October 1995

*P6. Date Constructed/Age and Sources:

Prehistoric Historic Both

1910's

*P7. Owner and Address:

*P8. Recorded by: (Name, affiliation, address)

Ione Stiegler, IS Architecture

4191 Stephens Street, SD 92103

Milford Wayne Donaldson, FAIA

530 Sixth Ave., SD 92101

*P9. Date Recorded: 03/17/1996

*P10. Survey Type: (Describe)

Architectural Reconnaissance

Survey


C--Comprehensive Survey

*P11. Report Citation: (Cite survey report/other sources or "none") Historical Greater Mid-City San Diego Preservation Strategy, Architect Milford Wayne Donaldson, FAIA, Inc., & IS Architecture, 1996.

*Attachments: NONE Location Map Sketch Map Continuation Sheet Building, Structure and Object Record

Archaeological Record District Record Linear Feature Record Milling Station Record Rock Art Record Artifact Record

Photograph Record Other: (List) _____



BUILDING, STRUCTURE, AND OBJECT RECORD

Page 2 of 2

*NRHP Status Code _____

*Resource Name or #: APN 452-494-27

B1. Historic Name: _____

B2. Common Name: _____

B3. Original Use: _____ B4. Present Use: R--Residential (Single Family)

*B5. Architectural Style: Italian Renaissance

*B6. Construction History: (Construction date, alterations, and date of alterations.) _____

*B7. Moved? No Yes Unknown Date: _____ Original Location: _____

*B8. Related Features: _____

B9a. Architect: _____ b. Builder: _____

*B10. Significance: Theme _____ Area _____

Period of Significance _____ Property Type _____ Applicable Criteria _____

(Discuss importance in terms of historical or architectural context as defined by theme, period, and geographic scope. Also address integrity.)

B11. Additional Resource Attributes: (List attributes and codes) _____

*B12. References: _____

San Diego County Assessor's Map Books, Book 452,
Page 65, 1994-1995.

McAlester & McAlester. "A Field Guide to American
Houses". 1984.

Woodbridge, Sally B. "California Architecture", 1988.

B13. Remarks: _____

*B14. Evaluator: I.R. Stiegler & M.W. Donaldson

Date of Evaluation: 10/01/1995

(This space reserved for official comments.)

(Sketch Map with north arrow required)

PRIMARY RECORD

Primary # _____
HRI # _____
Trinomial _____
NRHP Status Code _____

Other Listings _____
Review Code _____ Reviewer _____ Date / /

Page 1 of 2

*Resource Name or #: APN 452-494-28

P1. Other Identifier: IS-D-Bankers Hill

*P2. Location: Not for Publication Unrestricted a. County San Diego

b. USGS 7.5' Quad _____ Date _____ T _____; R _____; _____ 1/4 of _____ 1/4 of Sec _____; _____ B.M.

c. Address 3268 Brant Street City San Diego Zip _____

d. UTM: (Give more than one for large and/or linear feature) Zone _____, _____ mE/ _____ mN

e. Other Locational Data: (e.g. parcel #, legal description, directions to resource, elevation, additional UTMs, etc. as appropriate)


Assessor's Parcel Number: 452-494-28.

*P3a. Description: (Describe resource and its major elements. Include design, materials, condition, alterations, size, setting, and boundaries.)

Condition: Good

*P3b. Resources Attributes: (List attributes and codes) HP2. Single family property

*P4. Resources Present: Building Structure Object Site District Element of District Other (Isolates, etc.)



P5b. Description of Photo: (View, date, etc.)

Photo Number: 146-35

Date: June-October 1995

*P6. Date Constructed/Age and Sources:

Prehistoric Historic Both
1910's

*P7. Owner and Address:

*P8. Recorded by: (Name, affiliation, address)

Ione Stiegler, IS Architecture

4191 Stephens Street, SD 92103

Milford Wayne Donaldson, FAIA

530 Sixth Ave., SD 92101

*P9. Date Recorded: 03/17/1996

*P10. Survey Type: (Describe)

Architectural Reconnaissance

Survey

C--Comprehensive Survey

*P11. Report Citation: (Cite survey report/other sources or "none") Historical Greater Mid-City San Diego Preservation Strategy, Architect Milford Wayne Donaldson, FAIA, Inc., & IS Architecture, 1996.

*Attachments: NONE Location Map Sketch Map Continuation Sheet Building, Structure and Object Record
 Archaeological Record District Record Linear Feature Record Milling Station Record Rock Art Record Artifact Record
 Photograph Record Other: (List) _____

BUILDING, STRUCTURE, AND OBJECT RECORD

Page 2 of 2

*NRHP Status Code _____

*Resource Name or #: APN 452-494-28

B1. Historic Name: _____

B2. Common Name: _____

B3. Original Use: _____ B4. Present Use: R--Residential (Single Family)

*B5. Architectural Style: Tudor

*B6. Construction History: (Construction date, alterations, and date of alterations.) _____

*B7. Moved? No Yes Unknown Date: _____ Original Location: _____

*B8. Related Features: _____

B9a. Architect: _____ b. Builder: _____

*B10. Significance: Theme _____ Area _____

Period of Significance _____ Property Type _____ Applicable Criteria _____

(Discuss importance in terms of historical or architectural context as defined by theme, period, and geographic scope. Also address integrity.)

B11. Additional Resource Attributes: (List attributes and codes) _____

*B12. References:

San Diego County Assessor's Map Books, Book 452,
Page 65, 1994-1995.

McAlester & McAlester. "A Field Guide to American
Houses". 1984.

Woodbridge, Sally B. "California Architecture", 1988.

B13. Remarks: _____

*B14. Evaluator: I.R. Stiegler & M.W. Donaldson

Date of Evaluation: 10/01/1995

(This space reserved for official comments.)

(Sketch Map with north arrow required)

PRIMARY RECORD

Primary # _____
HRI # _____
Trinomial _____
NRHP Status Code _____

Other Listings _____
Review Code _____ Reviewer _____ Date / /

Page 1 of 2

*Resource Name or #: APN 452-537-01

P1. Other Identifier: IS-D-Bankers Hill

*P2. Location: Not for Publication Unrestricted a. County San Diego

b. USGS 7.5' Quad _____ Date _____ T _____; R _____; 1/4 of _____ 1/4 of Sec _____; B.M. _____

c. Address 321 West Walnut Avenue City San Diego Zip _____

d. UTM: (Give more than one for large and/or linear feature) Zone _____, _____ mE/ _____ mN

e. Other Locational Data: (e.g. parcel #, legal description, directions to resource, elevation, additional UTMs, etc. as appropriate)

Assessor's Parcel Number: 452-537-01.

*P3a. Description: (Describe resource and its major elements. Include design, materials, condition, alterations, size, setting, and boundaries.)

Condition: Good

*P3b. Resources Attributes: (List attributes and codes) HP2. Single family property

*P4. Resources Present: Building Structure Object Site District Element of District Other (Isolates, etc.)



P5b. Description of Photo: (View, date, etc.)

Photo Number: 145-28

Date: June-October 1995

*P6. Date Constructed/Age and Sources:

Prehistoric Historic Both

1890's

*P7. Owner and Address:

*P8. Recorded by:(Name, affiliation, address)

Ione Stiegler, IS Architecture

4191 Stephens Street, SD 92103

Milford Wayne Donaldson, FAIA

530 Sixth Ave., SD 92101

*P9. Date Recorded: 03/17/1996

*P10. Survey Type: (Describe)

Architectural Reconnaissance

Survey

C--Comprehensive Survey

*P11. Report Citation: (Cite survey report/other sources or "none") Historical Greater Mid-City San Diego Preservation Strategy, Architect Milford Wayne Donaldson, FAIA, Inc., & IS Architecture, 1996.

*Attachments: NONE Location Map Sketch Map Continuation Sheet Building, Structure and Object Record
 Archaeological Record District Record Linear Feature Record Milling Station Record Rock Art Record Artifact Record
 Photograph Record Other: (List) _____

BUILDING, STRUCTURE, AND OBJECT RECORD

Page 2 of 2

*NRHP Status Code _____

*Resource Name or #: APN 452-537-01

B1. Historic Name: _____

B2. Common Name: _____

B3. Original Use: _____ B4. Present Use: R--Residential (Single Family)

*B5. Architectural Style: Queen Anne

*B6. Construction History: (Construction date, alterations, and date of alterations.) _____

*B7. Moved? No Yes Unknown Date: _____ Original Location: _____

*B8. Related Features: _____

B9a. Architect: _____ b. Builder: _____

*B10. Significance: Theme _____ Area _____

Period of Significance _____ Property Type _____ Applicable Criteria _____

(Discuss importance in terms of historical or architectural context as defined by theme, period, and geographic scope. Also address integrity.)

B11. Additional Resource Attributes: (List attributes and codes) _____

*B12. References:

San Diego County Assessor's Map Books, Book 452,
Page 65, 1994-1995.

McAlester & McAlester. "A Field Guide to American
Houses". 1984.

Woodbridge, Sally B. "California Architecture", 1988.

B13. Remarks: _____

*B14. Evaluator: I.R. Stiegler & M.W. Donaldson

Date of Evaluation: 10/01/1995

(This space reserved for official comments.)

(Sketch Map with north arrow required)

PRIMARY RECORD

Primary # _____
HRI # _____
Trinomial _____
NRHP Status Code _____

Other Listings _____
Review Code _____ Reviewer _____ Date ____/____/____

Page 1 of 2

*Resource Name or #: APN 452-537-02

P1. Other Identifier: IS-D-Bankers Hill

*P2. Location: Not for Publication Unrestricted a. County San Diego

b. USGS 7.5' Quad _____ Date _____ T _____; R _____; _____ 1/4 of _____ 1/4 of Sec _____; _____ B.M.

c. Address 315 West Walnut Avenue City San Diego Zip _____

d. UTM: (Give more than one for large and/or linear feature) Zone _____, _____ mE/ _____ mN

e. Other Locational Data: (e.g. parcel #, legal description, directions to resource, elevation, additional UTM's, etc. as appropriate)

Assessor's Parcel Number: 452-537-02.

*P3a. Description: (Describe resource and its major elements. Include design, materials, condition, alterations, size, setting, and boundaries.)

Condition: Good

*P3b. Resources Attributes: (List attributes and codes) HP2. Single family property

*P4. Resources Present: Building Structure Object Site District Element of District Other (Isolates, etc.)



P5b. Description of Photo: (View, date, etc.)

Photo Number: 145-29

Date: June-October 1995

*P6. Date Constructed/Age and Sources:

Prehistoric Historic Both
1900's

*P7. Owner and Address:

*P8. Recorded by: (Name, affiliation, address)

Ione Stiegler, IS Architecture

4191 Stephens Street, SD 92103

Milford Wayne Donaldson, FAIA

530 Sixth Ave., SD 92101

*P9. Date Recorded: 03/17/1996

*P10. Survey Type: (Describe)

Architectural Reconnaissance

Survey

C--Comprehensive Survey

*P11. Report Citation: (Cite survey report/other sources or "none") Historical Greater Mid-City San Diego Preservation Strategy, Architect Milford Wayne Donaldson, FAIA, Inc., & IS Architecture, 1996.

*Attachments: NONE Location Map Sketch Map Continuation Sheet Building, Structure and Object Record
 Archaeological Record District Record Linear Feature Record Milling Station Record Rock Art Record Artifact Record
 Photograph Record Other: (List) _____

BUILDING, STRUCTURE, AND OBJECT RECORD

Page 2 of 2

*NRHP Status Code _____

*Resource Name or #: APN 452-537-02

B1. Historic Name: _____

B2. Common Name: _____

B3. Original Use: _____

B4. Present Use: R--Residential (Single Family)

*B5. Architectural Style: Craftsman

*B6. Construction History: (Construction date, alterations, and date of alterations.)

*B7. Moved? No Yes Unknown Date: _____ Original Location: _____

*B8. Related Features:

B9a. Architect: _____ b. Builder: _____

*B10. Significance: Theme _____ Area _____

Period of Significance _____ Property Type _____ Applicable Criteria _____

(Discuss importance in terms of historical or architectural context as defined by theme, period, and geographic scope. Also address integrity.)

B11. Additional Resource Attributes: (List attributes and codes) _____

*B12. References:

San Diego County Assessor's Map Books, Book 452,
Page 65, 1994-1995.

McAlester & McAlester. "A Field Guide to American
Houses". 1984.

Woodbridge, Sally B. "California Architecture", 1988.

B13. Remarks:

*B14. Evaluator: I.R. Stiegler & M.W. Donaldson

Date of Evaluation: 10/01/1995

(This space reserved for official comments.)

(Sketch Map with north arrow required)

PRIMARY RECORD

Primary # _____
HRI # _____
Trinomial _____
NRHP Status Code _____

Other Listings _____
Review Code _____ Reviewer _____ Date / /

Page 1 of 2

*Resource Name or #: APN 452-537-04

P1. Other Identifier: IS-D-Bankers Hill

*P2. Location: Not for Publication Unrestricted a. County San Diego

b. USGS 7.5' Quad _____ Date _____ T _____; R _____; _____ 1/4 of _____ 1/4 of Sec _____; _____ B.M.

c. Address 336 Upas Street City San Diego Zip _____

d. UTM: (Give more than one for large and/or linear feature) Zone _____, _____ mE/ _____ mN

e. Other Locational Data: (e.g. parcel #, legal description, directions to resource, elevation, additional UTM's, etc. as appropriate)

Assessor's Parcel Number: 452-537-04.

*P3a. Description: (Describe resource and its major elements. Include design, materials, condition, alterations, size, setting, and boundaries.)

Condition: Good

*P3b. Resources Attributes: (List attributes and codes) HP2. Single family property

*P4. Resources Present: Building Structure Object Site District Element of District Other (Isolates, etc.)



P5b. Description of Photo: (View, date, etc.)

Photo Number: 146-28

Date: June-October 1995

*P6. Date Constructed/Age and Sources:

Prehistoric Historic Both

1890's

*P7. Owner and Address:

*P8. Recorded by: (Name, affiliation, address)

Ione Stiegler, IS Architecture

4191 Stephens Street, SD 92103

Milford Wayne Donaldson, FAIA

530 Sixth Ave., SD 92101

*P9. Date Recorded: 03/17/1996

*P10. Survey Type: (Describe)

Architectural Reconnaissance

Survey

C--Comprehensive Survey

*P11. Report Citation: (Cite survey report/other sources or "none") Historical Greater Mid-City San Diego Preservation Strategy, Architect Milford Wayne Donaldson, FAIA, Inc., & IS Architecture, 1996.

*Attachments: NONE Location Map Sketch Map Continuation Sheet Building, Structure and Object Record

Archaeological Record District Record Linear Feature Record Milling Station Record Rock Art Record Artifact Record

Photograph Record Other: (List) _____

BUILDING, STRUCTURE, AND OBJECT RECORD

Page 2 of 2

*NRHP Status Code _____

*Resource Name or #: APN 452-537-04

B1. Historic Name: _____

B2. Common Name: _____

B3. Original Use: _____ B4. Present Use: R--Residential (Single Family)

*B5. Architectural Style: Queen Anne

*B6. Construction History: (Construction date, alterations, and date of alterations.) _____

*B7. Moved? No Yes Unknown Date: _____ Original Location: _____

*B8. Related Features: _____

B9a. Architect: _____ b. Builder: _____

*B10. Significance: Theme _____ Area _____

Period of Significance _____ Property Type _____ Applicable Criteria _____

(Discuss importance in terms of historical or architectural context as defined by theme, period, and geographic scope. Also address integrity.)

B11. Additional Resource Attributes: (List attributes and codes) _____

*B12. References:

San Diego County Assessor's Map Books, Book 452,
Page 65, 1994-1995.

McAlester & McAlester. "A Field Guide to American
Houses". 1984.

Woodbridge, Sally B. "California Architecture", 1988.

B13. Remarks:

(Sketch Map with north arrow required)

*B14. Evaluator: I.R. Stiegler & M.W. Donaldson

Date of Evaluation: 10/01/1995

(This space reserved for official comments.)

PRIMARY RECORD

Primary # _____
HRI # _____
Trinomial _____
NRHP Status Code _____

Other Listings _____
Review Code _____ Reviewer _____ Date / / _____

Page 1 of 2

*Resource Name or #: APN 452-537-05

P1. Other Identifier: IS-D-Bankers Hill

*P2. Location: Not for Publication Unrestricted a. County San Diego

b. USGS 7.5' Quad _____ Date _____ T _____; R _____; _____ 1/4 of _____ 1/4 of Sec _____; _____ B.M.

c. Address 3425 Albatross Street City San Diego Zip _____

d. UTM: (Give more than one for large and/or linear feature) Zone _____, _____ mE/ _____ mN

e. Other Locational Data: (e.g. parcel #, legal description, directions to resource, elevation, additional UTMs, etc. as appropriate)

Assessor's Parcel Number: 452-537-05.

*P3a. Description: (Describe resource and its major elements. Include design, materials, condition, alterations, size, setting, and boundaries.)

Condition: Good

*P3b. Resources Attributes: (List attributes and codes) HP2. Single family property

*P4. Resources Present: Building Structure Object Site District Element of District Other (isolates, etc.)



P5b. Description of Photo: (View, date, etc.)

Photo Number: 145-30

Date: June-October 1995

*P6. Date Constructed/Age and Sources:

Prehistoric Historic Both

1900's

*P7. Owner and Address:

*P8. Recorded by: (Name, affiliation, address)

Ione Stiegler, IS Architecture

4191 Stephens Street, SD 92103

Milford Wayne Donaldson, FAIA

530 Sixth Ave., SD 92101

*P9. Date Recorded: 03/17/1996

*P10. Survey Type: (Describe)

Architectural Reconnaissance

Survey

C--Comprehensive Survey

*P11. Report Citation: (Cite survey report/other sources or "none") Historical Greater Mid-City San Diego Preservation Strategy,

Architect Milford Wayne Donaldson, FAIA, Inc., & IS Architecture, 1996.

*Attachments: NONE Location Map Sketch Map Continuation Sheet Building, Structure and Object Record

Archaeological Record District Record Linear Feature Record Milling Station Record Rock Art Record Artifact Record

Photograph Record Other: (List) _____

BUILDING, STRUCTURE, AND OBJECT RECORD

Page 2 of 2

*NRHP Status Code _____

*Resource Name or #: APN 452-537-05

B1. Historic Name: _____

B2. Common Name: _____

B3. Original Use: _____ B4. Present Use: R--Residential (Single Family)

*B5. Architectural Style: Colonial Revival

*B6. Construction History: (Construction date, alterations, and date of alterations.) _____

*B7. Moved? No Yes Unknown Date: _____ Original Location: _____

*B8. Related Features: _____

B9a. Architect: _____ b. Builder: _____

*B10. Significance: Theme _____ Area _____

Period of Significance _____ Property Type _____ Applicable Criteria _____

(Discuss importance in terms of historical or architectural context as defined by theme, period, and geographic scope. Also address integrity.)

B11. Additional Resource Attributes: (List attributes and codes) _____

*B12. References:

San Diego County Assessor's Map Books, Book 452,
Page 65, 1994-1995.

McAlester & McAlester. "A Field Guide to American
Houses". 1984.

Woodbridge, Sally B. "California Architecture", 1988.

B13. Remarks: _____

*B14. Evaluator: I.R. Stiegler & M.W. Donaldson

Date of Evaluation: 10/01/1995

(This space reserved for official comments.)

(Sketch Map with north arrow required)

PRIMARY RECORD

Primary # _____
HRI # _____
Trinomial _____
NRHP Status Code _____

Other Listings _____
Review Code _____ Reviewer _____ Date ____/____/____

Page 1 of 2

*Resource Name or #: APN 452-537-09

P1. Other Identifier: IS-D-Bankers Hill

*P2. Location: Not for Publication Unrestricted a. County San Diego

b. USGS 7.5' Quad _____ Date _____ T _____; R _____; _____ 1/4 of _____ 1/4 of Sec _____; _____ B.M.

c. Address 3404 Front Street City San Diego Zip _____

d. UTM: (Give more than one for large and/or linear feature) Zone _____, _____ mE/ _____ mN


e. Other Locational Data: (e.g. parcel #, legal description, directions to resource, elevation, additional UTM's, etc. as appropriate)

Assessor's Parcel Number: 452-537-09.

*P3a. Description: (Describe resource and its major elements. Include design, materials, condition, alterations, size, setting, and boundaries.)
Condition: Good

*P3b. Resources Attributes: (List attributes and codes) HP2. Single family property

*P4. Resources Present: Building Structure Object Site District Element of District Other (Isolates, etc.)



P5b. Description of Photo: (View, date, etc.)
Photo Number: 146-19

Date: June-October 1995

*P6. Date Constructed/Age and Sources:
 Prehistoric Historic Both
1910's

*P7. Owner and Address:

*P8. Recorded by:(Name, affiliation, address)
Ione Stiegler, IS Architecture
4191 Stephens Street, SD 92103
Milford Wayne Donaldson, FAIA
530 Sixth Ave., SD 92101

*P9. Date Recorded: 03/17/1996

*P10. Survey Type: (Describe)
Architectural Reconnaissance
Survey
C--Comprehensive Survey

*P11. Report Citation: (Cite survey report/other sources or "none") Historical Greater Mid-City San Diego Preservation Strategy, Architect Milford Wayne Donaldson, FAIA, Inc., & IS Architecture, 1996.

*Attachments: NONE Location Map Sketch Map Continuation Sheet Building, Structure and Object Record
 Archaeological Record District Record Linear Feature Record Milling Station Record Rock Art Record Artifact Record
 Photograph Record Other: (List) _____

BUILDING, STRUCTURE, AND OBJECT RECORD

Page 2 of 2

*NRHP Status Code _____

*Resource Name or #: APN 452-537-09

B1. Historic Name: _____

B2. Common Name: _____

B3. Original Use: _____ B4. Present Use: R--Residential (Single Family)

*B5. Architectural Style: Prairie

*B6. Construction History: (Construction date, alterations, and date of alterations.) _____

*B7. Moved? No Yes Unknown Date: _____ Original Location: _____

*B8. Related Features: _____

B9a. Architect: _____ b. Builder: _____

*B10. Significance: Theme _____ Area _____

Period of Significance _____ Property Type _____ Applicable Criteria _____

(Discuss importance in terms of historical or architectural context as defined by theme, period, and geographic scope. Also address integrity.)

B11. Additional Resource Attributes: (List attributes and codes) _____

*B12. References: _____

San Diego County Assessor's Map Books, Book 452,
Page 65, 1994-1995.

McAlester & McAlester. "A Field Guide to American
Houses". 1984.

Woodbridge, Sally B. "California Architecture", 1988.

B13. Remarks: _____

*B14. Evaluator: I.R. Stiegler & M.W. Donaldson

Date of Evaluation: 10/01/1995

(This space reserved for official comments.)

(Sketch Map with north arrow required)

PRIMARY RECORD

Primary # _____
HRI # _____
Trinomial _____
NRHP Status Code _____

Other Listings _____
Review Code _____ Reviewer _____ Date / /

Page 1 of 2

*Resource Name or #: APN 452-537-17

P1. Other Identifier: IS-D-Bankers Hill

*P2. Location: Not for Publication Unrestricted a. County San Diego

b. USGS 7.5' Quad _____ Date _____ T _____; R _____; 1/4 of _____ 1/4 of Sec _____; B.M. _____

c. Address 3330 Albatross Street City San Diego Zip _____

d. UTM: (Give more than one for large and/or linear feature) Zone _____, _____ mE/ _____ mN


e. Other Locational Data: (e.g. parcel #, legal description, directions to resource, elevation, additional UTM's, etc. as appropriate)

Assessor's Parcel Number: 452-537-17.

*P3a. Description: (Describe resource and its major elements. Include design, materials, condition, alterations, size, setting, and boundaries.)
Condition: Good

*P3b. Resources Attributes: (List attributes and codes) HP2. Single family property

*P4. Resources Present: Building Structure Object Site District Element of District Other (Isolates, etc.)



P5b. Description of Photo: (View, date, etc.)
Photo Number: 145-36

Date: June-October 1995

*P6. Date Constructed/Age and Sources:
 Prehistoric Historic Both
1900's

*P7. Owner and Address:

*P8. Recorded by:(Name, affiliation, address)
Ione Stiegler, IS Architecture
4191 Stephens Street, SD 92103
Milford Wayne Donaldson, FAIA
530 Sixth Ave., SD 92101

*P9. Date Recorded: 03/17/1996

*P10. Survey Type: (Describe)
Architectural Reconnaissance
Survey
C--Comprehensive Survey

*P11. Report Citation: (Cite survey report/other sources or "none") Historical Greater Mid-City San Diego Preservation Strategy, Architect Milford Wayne Donaldson, FAIA, Inc., & IS Architecture, 1996.

*Attachments: NONE Location Map Sketch Map Continuation Sheet Building, Structure and Object Record
 Archaeological Record District Record Linear Feature Record Milling Station Record Rock Art Record Artifact Record
 Photograph Record Other: (List) _____

BUILDING, STRUCTURE, AND OBJECT RECORD

Page 2 of 2

*NRHP Status Code _____

*Resource Name or #: APN 452-537-17

B1. Historic Name: _____

B2. Common Name: _____

B3. Original Use: _____ B4. Present Use: R--Residential (Single Family)

*B5. Architectural Style: Folk Victorian

*B6. Construction History: (Construction date, alterations, and date of alterations.) _____

*B7. Moved? No Yes Unknown Date: _____ Original Location: _____

*B8. Related Features: _____

B9a. Architect: _____ b. Builder: _____

*B10. Significance: Theme _____ Area _____

Period of Significance _____ Property Type _____ Applicable Criteria _____

(Discuss importance in terms of historical or architectural context as defined by theme, period, and geographic scope. Also address integrity.)

B11. Additional Resource Attributes: (List attributes and codes) _____

*B12. References:

San Diego County Assessor's Map Books, Book 452,
Page 65, 1994-1995.

McAlester & McAlester. "A Field Guide to American
Houses". 1984.

Woodbridge, Sally B. "California Architecture", 1988.

B13. Remarks: _____

*B14. Evaluator: I.R. Stiegler & M.W. Donaldson

Date of Evaluation: 10/01/1995

(This space reserved for official comments.)

(Sketch Map with north arrow required)

PRIMARY RECORD

Primary # _____
HRI # _____
Trinomial _____
NRHP Status Code _____

Other Listings _____
Review Code _____ Reviewer _____ Date / / _____

Page 1 of 2

*Resource Name or #: APN 452-537-26

P1. Other Identifier: IS-D-Bankers Hill

*P2. Location: Not for Publication Unrestricted a. County San Diego

b. USGS 7.5' Quad _____ Date _____ T _____; R _____; _____ 1/4 of _____ 1/4 of Sec _____; _____ B.M.

c. Address 338 West Thorn Street City San Diego Zip _____

d. UTM: (Give more than one for large and/or linear feature) Zone _____, _____ mE/ _____ mN

e. Other Locational Data: (e.g. parcel #, legal description, directions to resource, elevation, additional UTM's, etc. as appropriate)


Assessor's Parcel Number: 452-537-26.

*P3a. Description: (Describe resource and its major elements. Include design, materials, condition, alterations, size, setting, and boundaries.)

Condition: Good

*P3b. Resources Attributes: (List attributes and codes) HP2. Single family property

*P4. Resources Present: Building Structure Object Site District Element of District Other (Isolates, etc.)



P5b. Description of Photo: (View, date, etc.)

Photo Number: 146-25

Date: June-October 1995

*P6. Date Constructed/Age and Sources:

Prehistoric Historic Both

1920's

*P7. Owner and Address:

*P8. Recorded by: (Name, affiliation, address)

Ione Stiegler, IS Architecture

4191 Stephens Street, SD 92103

Milford Wayne Donaldson, FAIA

530 Sixth Ave., SD 92101

*P9. Date Recorded: 03/17/1996

*P10. Survey Type: (Describe)

Architectural Reconnaissance

Survey

C--Comprehensive Survey

*P11. Report Citation: (Cite survey report/other sources or "none") Historical Greater Mid-City San Diego Preservation Strategy, Architect Milford Wayne Donaldson, FAIA, Inc., & IS Architecture, 1996.

*Attachments: NONE Location Map Sketch Map Continuation Sheet Building, Structure and Object Record
 Archaeological Record District Record Linear Feature Record Milling Station Record Rock Art Record Artifact Record
 Photograph Record Other: (List) _____

BUILDING, STRUCTURE, AND OBJECT RECORD

Page 2 of 2

*NRHP Status Code _____

*Resource Name or #: APN 452-537-26

B1. Historic Name: _____

B2. Common Name: _____

B3. Original Use: _____ B4. Present Use: R--Residential (Single Family)

*B5. Architectural Style: Colonial Revival

*B6. Construction History: (Construction date, alterations, and date of alterations.) _____

*B7. Moved? No Yes Unknown Date: _____ Original Location: _____

*B8. Related Features: _____

B9a. Architect: _____ b. Builder: _____

*B10. Significance: Theme _____ Area _____

Period of Significance _____ Property Type _____ Applicable Criteria _____

(Discuss importance in terms of historical or architectural context as defined by theme, period, and geographic scope. Also address integrity.)

B11. Additional Resource Attributes: (List attributes and codes) _____

*B12. References:

San Diego County Assessor's Map Books, Book 452,
Page 65, 1994-1995.

McAlester & McAlester. "A Field Guide to American
Houses". 1984.

Woodbridge, Sally B. "California Architecture", 1988.

B13. Remarks:

*B14. Evaluator: I.R. Stiegler & M.W. Donaldson

Date of Evaluation: 10/01/1995

(Sketch Map with north arrow required)

(This space reserved for official comments.)

PRIMARY RECORD

Primary # _____
HRI # _____
Trinomial _____
NRHP Status Code _____

Other Listings _____
Review Code _____ Reviewer _____ Date ____/____/____

Page 1 of 2

*Resource Name or #: APN 452-537-30

P1. Other Identifier: IS-D-Bankers Hill

*P2. Location: Not for Publication Unrestricted a. County San Diego

b. USGS 7.5' Quad _____ Date _____ T _____; R _____; _____ 1/4 of _____ 1/4 of Sec _____; _____ B.M.

c. Address 335 West Thorn Street City San Diego Zip _____

d. UTM: (Give more than one for large and/or linear feature) Zone _____, _____ mE/ _____ mN

e. Other Locational Data: (e.g. parcel #, legal description, directions to resource, elevation, additional UTMs, etc. as appropriate)

Assessor's Parcel Number: 452-537-30.

*P3a. Description: (Describe resource and its major elements. Include design, materials, condition, alterations, size, setting, and boundaries.)

Condition: Good

*P3b. Resources Attributes: (List attributes and codes) HP2. Single family property

*P4. Resources Present: Building Structure Object Site District Element of District Other (Isolates, etc.)



P5b. Description of Photo: (View, date, etc.)

Photo Number: 146-26

Date: June-October 1995

*P6. Date Constructed/Age and Sources:

Prehistoric Historic Both

1910's

*P7. Owner and Address:

*P8. Recorded by: (Name, affiliation, address)

Ione Stiegler, IS Architecture

4191 Stephens Street, SD 92103

Milford Wayne Donaldson, FAIA

530 Sixth Ave., SD 92101

*P9. Date Recorded: 03/17/1996

*P10. Survey Type: (Describe)

Architectural Reconnaissance

Survey

C--Comprehensive Survey

*P11. Report Citation: (Cite survey report/other sources or "none") Historical Greater Mid-City San Diego Preservation Strategy, Architect Milford Wayne Donaldson, FAIA, Inc., & IS Architecture, 1996.

*Attachments: NONE Location Map Sketch Map Continuation Sheet Building, Structure and Object Record
 Archaeological Record District Record Linear Feature Record Milling Station Record Rock Art Record Artifact Record
 Photograph Record Other: (List) _____

BUILDING, STRUCTURE, AND OBJECT RECORD

Page 2 of 2

*NRHP Status Code _____

*Resource Name or #: APN 452-537-30

B1. Historic Name: _____

B2. Common Name: _____

B3. Original Use: _____ B4. Present Use: R--Residential (Single Family)

*B5. Architectural Style: Colonial Revival

*B6. Construction History: (Construction date, alterations, and date of alterations.) _____

*B7. Moved? No Yes Unknown Date: _____ Original Location: _____

*B8. Related Features: _____

B9a. Architect: _____ b. Builder: _____

*B10. Significance: Theme _____ Area _____

Period of Significance _____ Property Type _____ Applicable Criteria _____

(Discuss importance in terms of historical or architectural context as defined by theme, period, and geographic scope. Also address integrity.)

B11. Additional Resource Attributes: (List attributes and codes) _____

*B12. References: _____

San Diego County Assessor's Map Books, Book 452,
Page 65, 1994-1995.

McAlester & McAlester. "A Field Guide to American
Houses". 1984.

Woodbridge, Sally B. "California Architecture", 1988.

B13. Remarks: _____

*B14. Evaluator: I.R. Stiegler & M.W. Donaldson

Date of Evaluation: 10/01/1995

(This space reserved for official comments.)

(Sketch Map with north arrow required)

PRIMARY RECORD

Primary # _____
HRI # _____
Trinomial _____
NRHP Status Code _____

Other Listings _____
Review Code _____ Reviewer _____ Date / /

Page 1 of 2

*Resource Name or #: APN 452-538-02

P1. Other Identifier: IS-D-Bankers Hill

*P2. Location: Not for Publication Unrestricted a. County San Diego

b. USGS 7.5' Quad _____ Date _____ T _____; R _____; _____ 1/4 of _____ 1/4 of Sec _____; _____ B.M.

c. Address 3411 Front Street City San Diego Zip _____

d. UTM: (Give more than one for large and/or linear feature) Zone _____, _____ mE/ _____ mN

e. Other Locational Data: (e.g. parcel #, legal description, directions to resource, elevation, additional UTM's, etc. as appropriate)

Assessor's Parcel Number: 452-538-02.

*P3a. Description: (Describe resource and its major elements. Include design, materials, condition, alterations, size, setting, and boundaries.)

Condition: Good

*P3b. Resources Attributes: (List attributes and codes) HP2. Single family property

*P4. Resources Present: Building Structure Object Site District Element of District Other (Isolates, etc.)



P5b. Description of Photo: (View, date, etc.)

Photo Number: 146-03

Date: June-October 1995

*P6. Date Constructed/Age and Sources:

Prehistoric Historic Both
1900's

*P7. Owner and Address:

*P8. Recorded by: (Name, affiliation, address)

Ione Stiegler, IS Architecture
4191 Stephens Street, SD 92103
Milford Wayne Donaldson, FAIA
530 Sixth Ave., SD 92101

*P9. Date Recorded: 03/17/1996

*P10. Survey Type: (Describe)

Architectural Reconnaissance
Survey
C--Comprehensive Survey

*P11. Report Citation: (Cite survey report/other sources or "none") Historical Greater Mid-City San Diego Preservation Strategy, Architect Milford Wayne Donaldson, FAIA, Inc., & IS Architecture, 1996.

*Attachments: NONE Location Map Sketch Map Continuation Sheet Building, Structure and Object Record
 Archaeological Record District Record Linear Feature Record Milling Station Record Rock Art Record Artifact Record
 Photograph Record Other: (List) _____

BUILDING, STRUCTURE, AND OBJECT RECORD

Page 2 of 2

*NRHP Status Code _____

*Resource Name or #: APN 452-538-02

B1. Historic Name: _____

B2. Common Name: _____

B3. Original Use: _____ B4. Present Use: R--Residential (Single Family)

*B5. Architectural Style: Folk Victorian

*B6. Construction History: (Construction date, alterations, and date of alterations.) _____

*B7. Moved? No Yes Unknown Date: _____ Original Location: _____

*B8. Related Features: _____

B9a. Architect: _____ b. Builder: _____

*B10. Significance: Theme _____ Area _____

Period of Significance _____ Property Type _____ Applicable Criteria _____

(Discuss importance in terms of historical or architectural context as defined by theme, period, and geographic scope. Also address integrity.)

B11. Additional Resource Attributes: (List attributes and codes) _____

*B12. References:

San Diego County Assessor's Map Books, Book 452,
Page 65, 1994-1995.

McAlester & McAlester. "A Field Guide to American
Houses". 1984.

Woodbridge, Sally B. "California Architecture", 1988.

B13. Remarks: _____

*B14. Evaluator: I.R. Stiegler & M.W. Donaldson

Date of Evaluation: 10/01/1995

(This space reserved for official comments.)

(Sketch Map with north arrow required)

PRIMARY RECORD

Primary # _____
HRI # _____
Trinomial _____
NRHP Status Code _____

Other Listings _____
Review Code _____ Reviewer _____ Date / / _____

Page 1 of 2

*Resource Name or #: APN 452-538-08

P1. Other Identifier: IS-D-Bankers Hill

*P2. Location: Not for Publication Unrestricted a. County San Diego

b. USGS 7.5' Quad _____ Date _____ T _____; R _____; 1/4 of _____ 1/4 of Sec _____; B.M. _____

c. Address 3433-39 First Avenue City San Diego Zip _____

d. UTM: (Give more than one for large and/or linear feature) Zone _____, _____ mE/ _____ mN

e. Other Locational Data: (e.g. parcel #, legal description, directions to resource, elevation, additional UTMs, etc. as appropriate)


Assessor's Parcel Number: 452-538-08.

*P3a. Description: (Describe resource and its major elements. Include design, materials, condition, alterations, size, setting, and boundaries.)

Condition: Good

*P3b. Resources Attributes: (List attributes and codes) HP3. Multiple family property

*P4. Resources Present: Building Structure Object Site District Element of District Other (Isolates, etc.)



P5b. Description of Photo: (View, date, etc.)

Photo Number: 140-10

Date: June-October 1995

*P6. Date Constructed/Age and Sources:

Prehistoric Historic Both

1920's

*P7. Owner and Address:

*P8. Recorded by: (Name, affiliation, address)

Ione Stiegler, IS Architecture

4191 Stephens Street, SD 92103

Milford Wayne Donaldson, FAIA

530 Sixth Ave., SD 92101

*P9. Date Recorded: 03/17/1996

*P10. Survey Type: (Describe)

Architectural Reconnaissance

Survey

C--Comprehensive Survey

*P11. Report Citation: (Cite survey report/other sources or "none") Historical Greater Mid-City San Diego Preservation Strategy, Architect Milford Wayne Donaldson, FAIA, Inc., & IS Architecture, 1996.

*Attachments: NONE Location Map Sketch Map Continuation Sheet Building, Structure and Object Record
 Archaeological Record District Record Linear Feature Record Milling Station Record Rock Art Record Artifact Record
 Photograph Record Other: (List) _____

BUILDING, STRUCTURE, AND OBJECT RECORD

Page 2 of 2

*NRHP Status Code _____

*Resource Name or #: APN 452-538-08

B1. Historic Name: _____

B2. Common Name: _____

B3. Original Use: _____ B4. Present Use: R--Residential (Multi-Family)

*B5. Architectural Style: Spanish Colonial Revival

*B6. Construction History: (Construction date, alterations, and date of alterations.) _____

*B7. Moved? No Yes Unknown Date: _____ Original Location: _____

*B8. Related Features: _____

B9a. Architect: _____ b. Builder: _____

*B10. Significance: Theme _____ Area _____

Period of Significance _____ Property Type _____ Applicable Criteria _____

(Discuss importance in terms of historical or architectural context as defined by theme, period, and geographic scope. Also address integrity.)

B11. Additional Resource Attributes: (List attributes and codes) _____

*B12. References:

San Diego County Assessor's Map Books, Book 452,
Page 65, 1994-1995.

McAlester & McAlester. "A Field Guide to American
Houses". 1984.

Woodbridge, Sally B. "California Architecture", 1988.

B13. Remarks:

*B14. Evaluator: I.R. Stiegler & M.W. Donaldson

Date of Evaluation: 10/01/1995

(This space reserved for official comments.)

(Sketch Map with north arrow required)

PRIMARY RECORD

Primary # _____
HRI # _____
Trinomial _____
NRHP Status Code _____

Other Listings _____
Review Code _____ Reviewer _____ Date / /

Page 1 of 2

*Resource Name or #: APN 452-538-12

P1. Other Identifier: IS-D-Bankers Hill

*P2. Location: Not for Publication Unrestricted a. County San Diego

b. USGS 7.5' Quad _____ Date _____ T _____; R _____; _____ 1/4 of _____ 1/4 of Sec _____; _____ B.M.

c. Address 3401 First Avenue City San Diego Zip _____

d. UTM: (Give more than one for large and/or linear feature) Zone _____, _____ mE/ _____ mN

e. Other Locational Data: (e.g. parcel #, legal description, directions to resource, elevation, additional UTMs, etc. as appropriate)


Assessor's Parcel Number: 452-538-12.

*P3a. Description: (Describe resource and its major elements. Include design, materials, condition, alterations, size, setting, and boundaries.)

Condition: Good

*P3b. Resources Attributes: (List attributes and codes) HP6. 1-3 story commercial building

*P4. Resources Present: Building Structure Object Site District Element of District Other (Isolates, etc.)



P5b. Description of Photo: (View, date, etc.)

Photo Number: 140-11

Date: June-October 1995

*P6. Date Constructed/Age and Sources:

Prehistoric Historic Both
1930's

*P7. Owner and Address:

*P8. Recorded by: (Name, affiliation, address)

Ione Stiegler, IS Architecture

4191 Stephens Street, SD 92103

Milford Wayne Donaldson, FAIA

530 Sixth Ave., SD 92101

*P9. Date Recorded: 03/17/1996

*P10. Survey Type: (Describe)

Architectural Reconnaissance

Survey

C--Comprehensive Survey

*P11. Report Citation: (Cite survey report/other sources or "none") Historical Greater Mid-City San Diego Preservation Strategy, Architect Milford Wayne Donaldson, FAIA, Inc., & IS Architecture, 1996.

*Attachments: NONE Location Map Sketch Map Continuation Sheet Building, Structure and Object Record
 Archaeological Record District Record Linear Feature Record Milling Station Record Rock Art Record Artifact Record
 Photograph Record Other: (List) _____

BUILDING, STRUCTURE, AND OBJECT RECORD

Page 2 of 2

*NRHP Status Code _____

*Resource Name or #: APN 452-538-12

B1. Historic Name: _____

B2. Common Name: _____

B3. Original Use: _____ B4. Present Use: C--Commercial

*B5. Architectural Style: Art Moderne

*B6. Construction History: (Construction date, alterations, and date of alterations.) _____

*B7. Moved? No Yes Unknown Date: _____ Original Location: _____

*B8. Related Features: _____

B9a. Architect: _____ b. Builder: _____

*B10. Significance: Theme _____ Area _____

Period of Significance _____ Property Type _____ Applicable Criteria _____

(Discuss importance in terms of historical or architectural context as defined by theme, period, and geographic scope. Also address integrity.)

B11. Additional Resource Attributes: (List attributes and codes) _____

*B12. References:

San Diego County Assessor's Map Books, Book 452,
Page 65, 1994-1995.

McAlester & McAlester. "A Field Guide to American
Houses". 1984.

Woodbridge, Sally B. "California Architecture", 1988.

B13. Remarks:

*B14. Evaluator: I.R. Stiegler & M.W. Donaldson

Date of Evaluation: 10/01/1995

(This space reserved for official comments.)

(Sketch Map with north arrow required)

PRIMARY RECORD

Primary # _____
HRI # _____
Trinomial _____
NRHP Status Code _____

Other Listings _____
Review Code _____ Reviewer _____ Date ____/____/____

Page 1 of 2

*Resource Name or #: APN 452-538-17

P1. Other Identifier: IS-D-Bankers Hill

*P2. Location: Not for Publication Unrestricted a. County San Diego

b. USGS 7.5' Quad _____ Date _____ T _____; R _____; _____ 1/4 of _____ 1/4 of Sec _____; _____ B.M.

c. Address 140 West Thorn Street City San Diego Zip _____

d. UTM: (Give more than one for large and/or linear feature) Zone _____, _____ mE/ _____ mN

e. Other Locational Data: (e.g. parcel #, legal description, directions to resource, elevation, additional UTMs, etc. as appropriate)

Assessor's Parcel Number: 452-538-17.

*P3a. Description: (Describe resource and its major elements. Include design, materials, condition, alterations, size, setting, and boundaries.)
Condition: Good

*P3b. Resources Attributes: (List attributes and codes) HP2. Single family property

*P4. Resources Present: Building Structure Object Site District Element of District Other (Isolates, etc.)



P5b. Description of Photo: (View, date, etc.)
Photo Number: 146-07

Date: June-October 1995

*P6. Date Constructed/Age and Sources:
 Prehistoric Historic Both
1910's

*P7. Owner and Address:

*P8. Recorded by: (Name, affiliation, address)
Ione Stiegler, IS Architecture
4191 Stephens Street, SD 92103
Milford Wayne Donaldson, FAIA
530 Sixth Ave., SD 92101

*P9. Date Recorded: 03/17/1996

*P10. Survey Type: (Describe)
Architectural Reconnaissance
Survey
C--Comprehensive Survey

*P11. Report Citation: (Cite survey report/other sources or "none") Historical Greater Mid-City San Diego Preservation Strategy, Architect Milford Wayne Donaldson, FAIA, Inc., & IS Architecture, 1996.

*Attachments: NONE Location Map Sketch Map Continuation Sheet Building, Structure and Object Record
 Archaeological Record District Record Linear Feature Record Milling Station Record Rock Art Record Artifact Record
 Photograph Record Other: (List) _____

BUILDING, STRUCTURE, AND OBJECT RECORD

Page 2 of 2

*NRHP Status Code _____

*Resource Name or #: APN 452-538-17

B1. Historic Name: _____

B2. Common Name: _____

B3. Original Use: _____ B4. Present Use: R--Residential (Single Family)

*B5. Architectural Style: Prairie

*B6. Construction History: (Construction date, alterations, and date of alterations.) _____

*B7. Moved? No Yes Unknown Date: _____ Original Location: _____

*B8. Related Features: _____

B9a. Architect: _____ b. Builder: _____

*B10. Significance: Theme _____ Area _____

Period of Significance _____ Property Type _____ Applicable Criteria _____

(Discuss importance in terms of historical or architectural context as defined by theme, period, and geographic scope. Also address integrity.)

B11. Additional Resource Attributes: (List attributes and codes) _____

*B12. References: _____

San Diego County Assessor's Map Books, Book 452,
Page 65, 1994-1995.

McAlester & McAlester. "A Field Guide to American
Houses". 1984.

Woodbridge, Sally B. "California Architecture", 1988.

B13. Remarks: _____

*B14. Evaluator: I.R. Stiegler & M.W. Donaldson

Date of Evaluation: 10/01/1995

(This space reserved for official comments.)

(Sketch Map with north arrow required)

PRIMARY RECORD

Primary # _____
HRI # _____
Trinomial _____
NRHP Status Code _____

Other Listings _____
Review Code _____ Reviewer _____ Date / /

Page 1 of 2

*Resource Name or #: APN 452-538-21

P1. Other Identifier: IS-D-Bankers Hill

*P2. Location: Not for Publication Unrestricted a. County San Diego

b. USGS 7.5' Quad _____ Date _____ T _____; R _____; 1/4 of _____ 1/4 of Sec _____; B.M. _____

c. Address 3354-70 First Avenue City San Diego Zip _____

d. UTM: (Give more than one for large and/or linear feature) Zone _____, _____ mE/ _____ mN

e. Other Locational Data: (e.g. parcel #, legal description, directions to resource, elevation, additional UTM, etc. as appropriate)


Assessor's Parcel Number: 452-538-21.

*P3a. Description: (Describe resource and its major elements. Include design, materials, condition, alterations, size, setting, and boundaries.)

Condition: Good

*P3b. Resources Attributes: (List attributes and codes) HP3. Multiple family property

*P4. Resources Present: Building Structure Object Site District Element of District Other (isolates, etc.)



P5b. Description of Photo: (View, date, etc.)

Photo Number: 140-25

Date: June-October 1995

*P6. Date Constructed/Age and Sources:

Prehistoric Historic Both

1930's

*P7. Owner and Address:

*P8. Recorded by: (Name, affiliation, address)

Ione Stiegler, IS Architecture

4191 Stephens Street, SD 92103

Milford Wayne Donaldson, FAIA

530 Sixth Ave., SD 92101

*P9. Date Recorded: 03/17/1996

*P10. Survey Type: (Describe)

Architectural Reconnaissance

Survey

C--Comprehensive Survey

*P11. Report Citation: (Cite survey report/other sources or "none") Historical Greater Mid-City San Diego Preservation Strategy, Architect Milford Wayne Donaldson, FAIA, Inc., & IS Architecture, 1996.

*Attachments: NONE Location Map Sketch Map Continuation Sheet Building, Structure and Object Record
 Archaeological Record District Record Linear Feature Record Milling Station Record Rock Art Record Artifact Record
 Photograph Record Other: (List) _____

BUILDING, STRUCTURE, AND OBJECT RECORD

Page 2 of 2

*NRHP Status Code _____

*Resource Name or #: APN 452-538-21

B1. Historic Name: _____

B2. Common Name: _____

B3. Original Use: _____ B4. Present Use: R--Residential (Multi-Family)

*B5. Architectural Style: Art Moderne

*B6. Construction History: (Construction date, alterations, and date of alterations.) _____

*B7. Moved? No Yes Unknown Date: _____ Original Location: _____

*B8. Related Features: _____

B9a. Architect: _____ b. Builder: _____

*B10. Significance: Theme _____ Area _____

Period of Significance _____ Property Type _____ Applicable Criteria _____

(Discuss importance in terms of historical or architectural context as defined by theme, period, and geographic scope. Also address integrity.)

B11. Additional Resource Attributes: (List attributes and codes) _____

*B12. References:

San Diego County Assessor's Map Books, Book 452,
Page 65, 1994-1995.

McAlester & McAlester. "A Field Guide to American
Houses". 1984.

Woodbridge, Sally B. "California Architecture", 1988.

B13. Remarks: _____

*B14. Evaluator: I.R. Stiegler & M.W. Donaldson

Date of Evaluation: 10/01/1995

(This space reserved for official comments.)

(Sketch Map with north arrow required)

PRIMARY RECORD

Primary # _____

HRI # _____

Trinomial _____

NRHP Status Code _____

Other Listings _____

Review Code _____ Reviewer _____ Date / /

Page 1 of 2

*Resource Name or #: APN 452-538-23

P1. Other Identifier: IS-D-Bankers Hill

*P2. Location: Not for Publication Unrestricted a. County San Diego

b. USGS 7.5' Quad _____ Date _____ T _____; R _____; 1/4 of _____ 1/4 of Sec _____; B.M. _____

c. Address 3351-55 First Avenue City San Diego Zip _____

d. UTM: (Give more than one for large and/or linear feature) Zone _____, _____ mE/ _____ mN

e. Other Locational Data: (e.g. parcel #, legal description, directions to resource, elevation, additional UTMs, etc. as appropriate)

Assessor's Parcel Number: 452-538-23.

*P3a. Description: (Describe resource and its major elements. Include design, materials, condition, alterations, size, setting, and boundaries.)

Condition: Good

*P3b. Resources Attributes: (List attributes and codes) HP3. Multiple family property

*P4. Resources Present: Building Structure Object Site District Element of District Other (Isolates, etc.)



P5b. Description of Photo: (View, date, etc.)

Photo Number: 140-12

Date: June-October 1995

*P6. Date Constructed/Age and Sources:

Prehistoric Historic Both

1910's

*P7. Owner and Address:

*P8. Recorded by: (Name, affiliation, address)

Ione Stiegler, IS Architecture

4191 Stephens Street, SD 92103

Milford Wayne Donaldson, FAIA

530 Sixth Ave., SD 92101

*P9. Date Recorded: 03/17/1996

*P10. Survey Type: (Describe)

Architectural Reconnaissance

Survey

C--Comprehensive Survey

*P11. Report Citation: (Cite survey report/other sources or "none") Historical Greater Mid-City San Diego Preservation Strategy, Architect Milford Wayne Donaldson, FAIA, Inc., & IS Architecture, 1996.

*Attachments: NONE Location Map Sketch Map Continuation Sheet Building, Structure and Object Record

Archaeological Record District Record Linear Feature Record Milling Station Record Rock Art Record Artifact Record

Photograph Record Other: (List) _____

BUILDING, STRUCTURE, AND OBJECT RECORD

Page 2 of 2

*NRHP Status Code _____

*Resource Name or #: APN 452-538-23

B1. Historic Name: _____

B2. Common Name: _____

B3. Original Use: _____ B4. Present Use: R--Residential (Multi-Family)

*B5. Architectural Style: Craftsman

*B6. Construction History: (Construction date, alterations, and date of alterations.) _____

*B7. Moved? No Yes Unknown Date: _____ Original Location: _____

*B8. Related Features: _____

B9a. Architect: _____ b. Builder: _____

*B10. Significance: Theme _____ Area _____

Period of Significance _____ Property Type _____ Applicable Criteria _____

(Discuss importance in terms of historical or architectural context as defined by theme, period, and geographic scope. Also address integrity.)

B11. Additional Resource Attributes: (List attributes and codes) _____

*B12. References:

San Diego County Assessor's Map Books, Book 452,
Page 65, 1994-1995.

McAlester & McAlester. "A Field Guide to American
Houses". 1984.

Woodbridge, Sally B. "California Architecture", 1988.

B13. Remarks: _____

*B14. Evaluator: I.R. Stiegler & M.W. Donaldson

Date of Evaluation: 10/01/1995

(This space reserved for official comments.)

(Sketch Map with north arrow required)

PRIMARY RECORD

Primary # _____
HRI # _____
Trinomial _____
NRHP Status Code _____

Other Listings _____
Review Code _____ Reviewer _____ Date / /

Page 1 of 2

*Resource Name or #: APN 452-538-25

P1. Other Identifier: IS-D-Bankers Hill

*P2. Location: Not for Publication Unrestricted a. County San Diego

b. USGS 7.5' Quad _____ Date _____ T _____; R _____; _____ 1/4 of _____ 1/4 of Sec _____; _____ B.M.

c. Address 3329 First Avenue City San Diego Zip _____

d. UTM: (Give more than one for large and/or linear feature) Zone _____, _____ mE/ _____ mN

e. Other Locational Data: (e.g. parcel #, legal description, directions to resource, elevation, additional UTMs, etc. as appropriate)


Assessor's Parcel Number: 452-538-25.

*P3a. Description: (Describe resource and its major elements. Include design, materials, condition, alterations, size, setting, and boundaries.)

Condition: Good

*P3b. Resources Attributes: (List attributes and codes) HP2. Single family property

*P4. Resources Present: Building Structure Object Site District Element of District Other (Isolates, etc.)



P5b. Description of Photo: (View, date, etc.)

Photo Number: 140-13

Date: June-October 1995

*P6. Date Constructed/Age and Sources:

Prehistoric Historic Both

1910's

*P7. Owner and Address:

*P8. Recorded by: (Name, affiliation, address)

Ione Stiegler, IS Architecture

4191 Stephens Street, SD 92103

Milford Wayne Donaldson, FAIA

530 Sixth Ave., SD 92101

*P9. Date Recorded: 03/17/1996

*P10. Survey Type: (Describe)

Architectural Reconnaissance

Survey

C--Comprehensive Survey

*P11. Report Citation: (Cite survey report/other sources or "none") Historical Greater Mid-City San Diego Preservation Strategy, Architect Milford Wayne Donaldson, FAIA, Inc., & IS Architecture, 1996.

*Attachments: NONE Location Map Sketch Map Continuation Sheet Building, Structure and Object Record
 Archaeological Record District Record Linear Feature Record Milling Station Record Rock Art Record Artifact Record
 Photograph Record Other: (List) _____

BUILDING, STRUCTURE, AND OBJECT RECORD

Page 2 of 2

*NRHP Status Code _____

*Resource Name or #: APN 452-538-25

B1. Historic Name: _____

B2. Common Name: _____

B3. Original Use: _____ B4. Present Use: R--Residential (Single Family)

*B5. Architectural Style: Craftsman

*B6. Construction History: (Construction date, alterations, and date of alterations.)

*B7. Moved? No Yes Unknown Date: _____ Original Location: _____

*B8. Related Features:

B9a. Architect: _____ b. Builder: _____

*B10. Significance: Theme _____ Area _____

Period of Significance _____ Property Type _____ Applicable Criteria _____

(Discuss importance in terms of historical or architectural context as defined by theme, period, and geographic scope. Also address integrity.)

B11. Additional Resource Attributes: (List attributes and codes) _____

*B12. References:

San Diego County Assessor's Map Books, Book 452,
Page 65, 1994-1995.

McAlester & McAlester. "A Field Guide to American
Houses". 1984.

Woodbridge, Sally B. "California Architecture", 1988.

B13. Remarks:

*B14. Evaluator: I.R. Stiegler & M.W. Donaldson

Date of Evaluation: 10/01/1995

(This space reserved for official comments.)

(Sketch Map with north arrow required)

PRIMARY RECORD

Primary # _____
HRI # _____
Trinomial _____
NRHP Status Code _____

Other Listings _____
Review Code _____ Reviewer _____ Date / /

Page 1 of 2

*Resource Name or #: APN 452-538-26

P1. Other Identifier: IS-D-Bankers Hill

*P2. Location: Not for Publication Unrestricted a. County San Diego

b. USGS 7.5' Quad _____ Date _____ T _____; R _____; _____ 1/4 of _____ 1/4 of Sec _____; _____ B.M.

c. Address 3311 First Avenue City San Diego Zip _____

d. UTM: (Give more than one for large and/or linear feature) Zone _____, _____ mE/ _____ mN

e. Other Locational Data: (e.g. parcel #, legal description, directions to resource, elevation, additional UTM's, etc. as appropriate)

Assessor's Parcel Number: 452-538-26.

*P3a. Description: (Describe resource and its major elements. Include design, materials, condition, alterations, size, setting, and boundaries.)
Condition: Good

*P3b. Resources Attributes: (List attributes and codes) HP3. Multiple family property

*P4. Resources Present: Building Structure Object Site District Element of District Other (Isolates, etc.)



P5b. Description of Photo: (View, date, etc.)

Photo Number: 140-14

Date: June-October 1995

*P6. Date Constructed/Age and Sources:

Prehistoric Historic Both

1910's

*P7. Owner and Address:

*P8. Recorded by: (Name, affiliation, address)

Ione Stiegler, IS Architecture

4191 Stephens Street, SD 92103

Milford Wayne Donaldson, FAIA

530 Sixth Ave., SD 92101

*P9. Date Recorded: 03/17/1996

*P10. Survey Type: (Describe)

Architectural Reconnaissance

Survey

C--Comprehensive Survey

*P11. Report Citation: (Cite survey report/other sources or "none") Historical Greater Mid-City San Diego Preservation Strategy, Architect Milford Wayne Donaldson, FAIA, Inc., & IS Architecture, 1996.

*Attachments: NONE Location Map Sketch Map Continuation Sheet Building, Structure and Object Record

Archaeological Record District Record Linear Feature Record Milling Station Record Rock Art Record Artifact Record

Photograph Record Other: (List) _____

BUILDING, STRUCTURE, AND OBJECT RECORD

Page 2 of 2

*NRHP Status Code _____

*Resource Name or #: APN 452-538-26

B1. Historic Name: _____

B2. Common Name: _____

B3. Original Use: _____ B4. Present Use: R--Residential (Multi-Family)

*B5. Architectural Style: Prairie

*B6. Construction History: (Construction date, alterations, and date of alterations.) _____

*B7. Moved? No Yes Unknown Date: _____ Original Location: _____

*B8. Related Features: _____

B9a. Architect: _____ b. Builder: _____

*B10. Significance: Theme _____ Area _____

Period of Significance _____ Property Type _____ Applicable Criteria _____

(Discuss importance in terms of historical or architectural context as defined by theme, period, and geographic scope. Also address integrity.)

B11. Additional Resource Attributes: (List attributes and codes) _____

*B12. References:
San Diego County Assessor's Map Books, Book 452,
Page 65, 1994-1995.
McAlester & McAlester. "A Field Guide to American
Houses". 1984.
Woodbridge, Sally B. "California Architecture", 1988.

B13. Remarks: _____

*B14. Evaluator: I.R. Stiegler & M.W. Donaldson

Date of Evaluation: 10/01/1995

(This space reserved for official comments.)

(Sketch Map with north arrow required)

PRIMARY RECORD

Primary # _____
HRI # _____
Trinomial _____
NRHP Status Code _____

Other Listings _____
Review Code _____ Reviewer _____ Date / / _____

Page 1 of 2

*Resource Name or #: APN 452-538-27

P1. Other Identifier: IS-D-Bankers Hill

*P2. Location: Not for Publication Unrestricted a. County San Diego

b. USGS 7.5' Quad _____ Date _____ T _____; R _____; 1/4 of _____ 1/4 of Sec _____; B.M. _____

c. Address 106 Thorn Street City San Diego Zip _____

d. UTM: (Give more than one for large and/or linear feature) Zone _____, _____ mE/ _____ mN

e. Other Locational Data: (e.g. parcel #, legal description, directions to resource, elevation, additional UTMs, etc. as appropriate)


Assessor's Parcel Number: 452-538-27.

*P3a. Description: (Describe resource and its major elements. Include design, materials, condition, alterations, size, setting, and boundaries.)

Condition: Good

*P3b. Resources Attributes: (List attributes and codes) HP2. Single family property

*P4. Resources Present: Building Structure Object Site District Element of District Other (Isolates, etc.)



P5b. Description of Photo: (View, date, etc.)

Photo Number: 140-15

Date: June-October 1995

*P6. Date Constructed/Age and Sources:

Prehistoric Historic Both
1910's

*P7. Owner and Address:

*P8. Recorded by: (Name, affiliation, address)

Ione Stiegler, IS Architecture

4191 Stephens Street, SD 92103

Milford Wayne Donaldson, FAIA

530 Sixth Ave., SD 92101

*P9. Date Recorded: 03/17/1996

*P10. Survey Type: (Describe)

Architectural Reconnaissance

Survey

C--Comprehensive Survey

*P11. Report Citation: (Cite survey report/other sources or "none") Historical Greater Mid-City San Diego Preservation Strategy, Architect Milford Wayne Donaldson, FAIA, Inc., & IS Architecture, 1996.

*Attachments: NONE Location Map Sketch Map Continuation Sheet Building, Structure and Object Record
 Archaeological Record District Record Linear Feature Record Milling Station Record Rock Art Record Artifact Record
 Photograph Record Other: (List) _____

BUILDING, STRUCTURE, AND OBJECT RECORD

Page 2 of 2

*NRHP Status Code _____

*Resource Name or #: APN 452-538-27

B1. Historic Name: _____

B2. Common Name: _____

B3. Original Use: _____ B4. Present Use: R--Residential (Single Family)

*B5. Architectural Style: Prairie

*B6. Construction History: (Construction date, alterations, and date of alterations.) _____

*B7. Moved? No Yes Unknown Date: _____ Original Location: _____

*B8. Related Features: _____

B9a. Architect: _____ b. Builder: _____

*B10. Significance: Theme _____ Area _____

Period of Significance _____ Property Type _____ Applicable Criteria _____

(Discuss importance in terms of historical or architectural context as defined by theme, period, and geographic scope. Also address integrity.)

B11. Additional Resource Attributes: (List attributes and codes) _____

*B12. References:

San Diego County Assessor's Map Books, Book 452,
Page 65, 1994-1995.

McAlester & McAlester. "A Field Guide to American
Houses". 1984.

Woodbridge, Sally B. "California Architecture", 1988.

B13. Remarks:

*B14. Evaluator: I.R. Stiegler & M.W. Donaldson

Date of Evaluation: 10/01/1995

(This space reserved for official comments.)

(Sketch Map with north arrow required)

PRIMARY RECORD

Primary # _____
HRI # _____
Trinomial _____
NRHP Status Code _____

Other Listings _____
Review Code _____ Reviewer _____ Date / / _____

Page 1 of 2

*Resource Name or #: APN 452-538-28

P1. Other Identifier: IS-D-Bankers Hill

*P2. Location: Not for Publication Unrestricted a. County San Diego

b. USGS 7.5' Quad _____ Date _____ T _____; R _____; _____ 1/4 of _____ 1/4 of Sec _____; _____ B.M.

c. Address 122 Thorn Street City San Diego Zip _____

d. UTM: (Give more than one for large and/or linear feature) Zone _____, _____ mE/ _____ mN


e. Other Locational Data: (e.g. parcel #, legal description, directions to resource, elevation, additional UTMs, etc. as appropriate)

Assessor's Parcel Number: 452-538-28.

*P3a. Description: (Describe resource and its major elements. Include design, materials, condition, alterations, size, setting, and boundaries.)
Condition: Good

*P3b. Resources Attributes: (List attributes and codes) HP2. Single family property

*P4. Resources Present: Building Structure Object Site District Element of District Other (Isolates, etc.)



*P5b. Description of Photo: (View, date, etc.)
Photo Number: 140-16

Date: June-October 1995

*P6. Date Constructed/Age and Sources:
 Prehistoric Historic Both
1910's

*P7. Owner and Address:

*P8. Recorded by:(Name, affiliation, address)
Ione Stiegler, IS Architecture
4191 Stephens Street, SD 92103
Milford Wayne Donaldson, FAIA
530 Sixth Ave., SD 92101

*P9. Date Recorded: 03/17/1996

*P10. Survey Type: (Describe)
Architectural Reconnaissance
Survey
C--Comprehensive Survey

*P11. Report Citation: (Cite survey report/other sources or "none") Historical Greater Mid-City San Diego Preservation Strategy, Architect Milford Wayne Donaldson, FAIA, Inc., & IS Architecture, 1996.

*Attachments: NONE Location Map Sketch Map Continuation Sheet Building, Structure and Object Record
 Archaeological Record District Record Linear Feature Record Milling Station Record Rock Art Record Artifact Record
 Photograph Record Other: (List) _____

BUILDING, STRUCTURE, AND OBJECT RECORD

Page 2 of 2

*NRHP Status Code _____

*Resource Name or #: APN 452-538-28

B1. Historic Name: _____

B2. Common Name: _____

B3. Original Use: _____ B4. Present Use: R--Residential (Single Family)

*B5. Architectural Style: Prairie

*B6. Construction History: (Construction date, alterations, and date of alterations.) _____

*B7. Moved? No Yes Unknown Date: _____ Original Location: _____

*B8. Related Features: _____

B9a. Architect: _____ b. Builder: _____

*B10. Significance: Theme _____ Area _____

Period of Significance _____ Property Type _____ Applicable Criteria _____

(Discuss importance in terms of historical or architectural context as defined by theme, period, and geographic scope. Also address integrity.)

B11. Additional Resource Attributes: (List attributes and codes) _____

*B12. References:

San Diego County Assessor's Map Books, Book 452,
Page 65, 1994-1995.

McAlester & McAlester. "A Field Guide to American
Houses". 1984.

Woodbridge, Sally B. "California Architecture", 1988.

B13. Remarks:

*B14. Evaluator: I.R. Stiegler & M.W. Donaldson

Date of Evaluation: 10/01/1995

(This space reserved for official comments.)

(Sketch Map with north arrow required)

PRIMARY RECORD

Primary # _____
HRI # _____
Trinomial _____
NRHP Status Code _____

Other Listings _____
Review Code _____ Reviewer _____ Date / / _____

Page 1 of 2

*Resource Name or #: APN 452-538-30

P1. Other Identifier: IS-D-Bankers Hill

*P2. Location: Not for Publication Unrestricted a. County San Diego

b. USGS 7.5' Quad _____ Date _____ T _____; R _____; _____ 1/4 of _____ 1/4 of Sec _____; _____ B.M.

c. Address 3320 Second Avenue City San Diego Zip _____

d. UTM: (Give more than one for large and/or linear feature) Zone _____, _____ mE/ _____ mN

e. Other Locational Data: (e.g. parcel #, legal description, directions to resource, elevation, additional UTM's, etc. as appropriate)

Assessor's Parcel Number: 452-538-30.

*P3a. Description: (Describe resource and its major elements. Include design, materials, condition, alterations, size, setting, and boundaries.)
Condition: Good

*P3b. Resources Attributes: (List attributes and codes) HP3. Multiple family property; HP6. 1-3 story commercial bui

*P4. Resources Present: Building Structure Object Site District Element of District Other (Isolates, etc.)



P5b. Description of Photo: (View, date, etc.)

Photo Number: 140-36A

Date: June-October 1995

*P6. Date Constructed/Age and Sources:

Prehistoric Historic Both

1900's

*P7. Owner and Address:

*P8. Recorded by: (Name, affiliation, address)

Ione Stiegler, IS Architecture

4191 Stephens Street, SD 92103

Milford Wayne Donaldson, FAIA

530 Sixth Ave., SD 92101

*P9. Date Recorded: 03/17/1996

*P10. Survey Type: (Describe)

Architectural Reconnaissance

Survey

C--Comprehensive Survey

*P11. Report Citation: (Cite survey report/other sources or "none") Historical Greater Mid-City San Diego Preservation Strategy, Architect Milford Wayne Donaldson, FAIA, Inc., & IS Architecture, 1996.

*Attachments: NONE Location Map Sketch Map Continuation Sheet Building, Structure and Object Record
 Archaeological Record District Record Linear Feature Record Milling Station Record Rock Art Record Artifact Record
 Photograph Record Other: (List) _____

BUILDING, STRUCTURE, AND OBJECT RECORD

Page 2 of 2

*NRHP Status Code _____

*Resource Name or #: APN 452-538-30

B1. Historic Name: _____

B2. Common Name: _____

B3. Original Use: _____ B4. Present Use: R/C--Residential/Commercial

*B5. Architectural Style: Queen Anne

*B6. Construction History: (Construction date, alterations, and date of alterations.) _____

*B7. Moved? No Yes Unknown Date: _____ Original Location: _____

*B8. Related Features: _____

B9a. Architect: _____ b. Builder: _____

*B10. Significance: Theme _____ Area _____

Period of Significance _____ Property Type _____ Applicable Criteria _____

(Discuss importance in terms of historical or architectural context as defined by theme, period, and geographic scope. Also address integrity.)

B11. Additional Resource Attributes: (List attributes and codes) _____

*B12. References:

San Diego County Assessor's Map Books, Book 452,
Page 65, 1994-1995.

McAlester & McAlester. "A Field Guide to American
Houses". 1984.

Woodbridge, Sally B. "California Architecture", 1988.

B13. Remarks: _____

*B14. Evaluator: I.R. Stiegler & M.W. Donaldson

Date of Evaluation: 10/01/1995

(This space reserved for official comments.)

(Sketch Map with north arrow required)

PRIMARY RECORD

Primary # _____
HRI # _____
Trinomial _____
NRHP Status Code _____

Other Listings _____
Review Code _____ Reviewer _____ Date / / _____

Page 1 of 2

*Resource Name or #: APN 452-538-32

P1. Other Identifier: IS-D-Bankers Hill

*P2. Location: Not for Publication Unrestricted a. County San Diego

b. USGS 7.5' Quad _____ Date _____ T _____; R _____; 1/4 of _____ 1/4 of Sec _____; B.M. _____

c. Address 3340 Second Avenue City San Diego Zip _____

d. UTM: (Give more than one for large and/or linear feature) Zone _____, _____ mE/ _____ mN

e. Other Locational Data: (e.g. parcel #, legal description, directions to resource, elevation, additional UTM's, etc. as appropriate)

Assessor's Parcel Number: 452-538-32.

*P3a. Description: (Describe resource and its major elements. Include design, materials, condition, alterations, size, setting, and boundaries.)

Condition: Good

*P3b. Resources Attributes: (List attributes and codes) HP2. Single family property

*P4. Resources Present: Building Structure Object Site District Element of District Other (Isolates, etc.)



P5b. Description of Photo: (View, date, etc.)

Photo Number: 141-01A

Date: June-October 1995

*P6. Date Constructed/Age and Sources:

Prehistoric Historic Both

1910's

*P7. Owner and Address:

*P8. Recorded by: (Name, affiliation, address)

Ione Stiegler, IS Architecture

4191 Stephens Street, SD 92103

Milford Wayne Donaldson, FAIA

530 Sixth Ave., SD 92101

*P9. Date Recorded: 03/17/1996

*P10. Survey Type: (Describe)

Architectural Reconnaissance

Survey

C--Comprehensive Survey

*P11. Report Citation: (Cite survey report/other sources or "none") Historical Greater Mid-City San Diego Preservation Strategy, Architect Milford Wayne Donaldson, FAIA, Inc., & IS Architecture, 1996.

*Attachments: NONE Location Map Sketch Map Continuation Sheet Building, Structure and Object Record
 Archaeological Record District Record Linear Feature Record Milling Station Record Rock Art Record Artifact Record
 Photograph Record Other: (List) _____

BUILDING, STRUCTURE, AND OBJECT RECORD

Page 2 of 2

*NRHP Status Code _____

*Resource Name or #: APN 452-538-32

B1. Historic Name: _____

B2. Common Name: _____

B3. Original Use: _____ B4. Present Use: R--Residential (Single Family)

*B5. Architectural Style: Prairie

*B6. Construction History: (Construction date, alterations, and date of alterations.) _____

*B7. Moved? No Yes Unknown Date: _____ Original Location: _____

*B8. Related Features: _____

B9a. Architect: _____ b. Builder: _____

*B10. Significance: Theme _____ Area _____

Period of Significance _____ Property Type _____ Applicable Criteria _____

(Discuss importance in terms of historical or architectural context as defined by theme, period, and geographic scope. Also address integrity.)

B11. Additional Resource Attributes: (List attributes and codes) _____

*B12. References: _____

San Diego County Assessor's Map Books, Book 452,
Page 65, 1994-1995.

McAlester & McAlester. "A Field Guide to American
Houses". 1984.

Woodbridge, Sally B. "California Architecture", 1988.

B13. Remarks: _____

*B14. Evaluator: I.R. Stiegler & M.W. Donaldson

Date of Evaluation: 10/01/1995

(This space reserved for official comments.)

(Sketch Map with north arrow required)

PRIMARY RECORD

Primary # _____
HRI # _____
Trinomial _____
NRHP Status Code _____

Other Listings _____
Review Code _____ Reviewer _____ Date / /

Page 1 of 2

*Resource Name or #: APN 452-538-38

P1. Other Identifier: IS-D-Bankers Hill

*P2. Location: Not for Publication Unrestricted a. County San Diego

b. USGS 7.5' Quad _____ Date _____ T _____; R _____; 1/4 of _____ 1/4 of Sec _____; _____ B.M.

c. Address 3231 Front Street City San Diego Zip _____

d. UTM: (Give more than one for large and/or linear feature) Zone _____, _____ mE/ _____ mN

e. Other Locational Data: (e.g. parcel #, legal description, directions to resource, elevation, additional UTMs, etc. as appropriate)

Assessor's Parcel Number: 452-538-38.

*P3a. Description: (Describe resource and its major elements. Include design, materials, condition, alterations, size, setting, and boundaries.)
Condition: Good

*P3b. Resources Attributes: (List attributes and codes) HP2. Single family property

*P4. Resources Present: Building Structure Object Site District Element of District Other (Isolates, etc.)



P5b. Description of Photo: (View, date, etc.)
Photo Number: 146-09

Date: June-October 1995

*P6. Date Constructed/Age and Sources:
 Prehistoric Historic Both
1920's

*P7. Owner and Address:

*P8. Recorded by: (Name, affiliation, address)
Ione Stiegler, IS Architecture
4191 Stephens Street, SD 92103
Milford Wayne Donaldson, FAIA
530 Sixth Ave., SD 92101

*P9. Date Recorded: 03/17/1996

*P10. Survey Type: (Describe)
Architectural Reconnaissance
Survey
C--Comprehensive Survey

*P11. Report Citation: (Cite survey report/other sources or "none") Historical Greater Mid-City San Diego Preservation Strategy, Architect Milford Wayne Donaldson, FAIA, Inc., & IS Architecture, 1996.

*Attachments: NONE Location Map Sketch Map Continuation Sheet Building, Structure and Object Record
 Archaeological Record District Record Linear Feature Record Milling Station Record Rock Art Record Artifact Record
 Photograph Record Other: (List) _____

BUILDING, STRUCTURE, AND OBJECT RECORD

Page 2 of 2

*NRHP Status Code _____

*Resource Name or #: APN 452-538-38

B1. Historic Name: _____

B2. Common Name: _____

B3. Original Use: _____ B4. Present Use: R--Residential (Single Family)

*B5. Architectural Style: Pueblo

*B6. Construction History: (Construction date, alterations, and date of alterations.) _____

*B7. Moved? No Yes Unknown Date: _____ Original Location: _____

*B8. Related Features: _____

B9a. Architect: _____ b. Builder: _____

*B10. Significance: Theme _____ Area _____

Period of Significance _____ Property Type _____ Applicable Criteria _____

(Discuss importance in terms of historical or architectural context as defined by theme, period, and geographic scope. Also address integrity.)

B11. Additional Resource Attributes: (List attributes and codes) _____

*B12. References:

San Diego County Assessor's Map Books, Book 452,
Page 65, 1994-1995.

McAlester & McAlester. "A Field Guide to American
Houses". 1984.

Woodbridge, Sally B. "California Architecture", 1988.

B13. Remarks: _____

*B14. Evaluator: I.R. Stiegler & M.W. Donaldson

Date of Evaluation: 10/01/1995

(This space reserved for official comments.)

(Sketch Map with north arrow required)

PRIMARY RECORD

Primary # _____
HRI # _____
Trinomial _____
NRHP Status Code _____

Other Listings _____
Review Code _____ Reviewer _____ Date / / _____

Page 1 of 2

*Resource Name or #: APN 452-538-47

P1. Other Identifier: IS-D-Bankers Hill

*P2. Location: Not for Publication Unrestricted a. County San Diego

b. USGS 7.5' Quad _____ Date _____ T _____; R _____; 1/4 of _____ 1/4 of Sec _____; _____ B.M.

c. Address 3201 First Avenue City San Diego Zip _____

d. UTM: (Give more than one for large and/or linear feature) Zone _____, _____ mE/ _____ mN

e. Other Locational Data: (e.g. parcel #, legal description, directions to resource, elevation, additional UTM's, etc. as appropriate)

Assessor's Parcel Number: 452-538-47.

*P3a. Description: (Describe resource and its major elements. Include design, materials, condition, alterations, size, setting, and boundaries.)

Condition: Good

*P3b. Resources Attributes: (List attributes and codes) HP3. Multiple family property

*P4. Resources Present: Building Structure Object Site District Element of District Other (Isolates, etc.)



P5b. Description of Photo: (View, date, etc.)

Photo Number: 140-17

Date: June-October 1995

*P6. Date Constructed/Age and Sources:

Prehistoric Historic Both

1910's

*P7. Owner and Address:

*P8. Recorded by: (Name, affiliation, address)

Ione Stiegler, IS Architecture

4191 Stephens Street, SD 92103

Milford Wayne Donaldson, FAIA

530 Sixth Ave., SD 92101

*P9. Date Recorded: 03/17/1996

*P10. Survey Type: (Describe)

Architectural Reconnaissance

Survey

C--Comprehensive Survey

*P11. Report Citation: (Cite survey report/other sources or "none") Historical Greater Mid-City San Diego Preservation Strategy, Architect Milford Wayne Donaldson, FAIA, Inc., & IS Architecture, 1996.

*Attachments: NONE Location Map Sketch Map Continuation Sheet Building, Structure and Object Record
 Archaeological Record District Record Linear Feature Record Milling Station Record Rock Art Record Artifact Record
 Photograph Record Other: (List) _____

BUILDING, STRUCTURE, AND OBJECT RECORD

Page 2 of 2

*NRHP Status Code _____

*Resource Name or #: APN 452-538-47

B1. Historic Name: _____

B2. Common Name: _____

B3. Original Use: _____ B4. Present Use: R--Residential (Multi-Family)

*B5. Architectural Style: California Bungalow

*B6. Construction History: (Construction date, alterations, and date of alterations.)

*B7. Moved? No Yes Unknown Date: _____ Original Location: _____

*B8. Related Features:

B9a. Architect: _____ b. Builder: _____

*B10. Significance: Theme _____ Area _____

Period of Significance _____ Property Type _____ Applicable Criteria _____

(Discuss importance in terms of historical or architectural context as defined by theme, period, and geographic scope. Also address integrity.)

B11. Additional Resource Attributes: (List attributes and codes) _____

*B12. References:

San Diego County Assessor's Map Books, Book 452,
Page 65, 1994-1995.

McAlester & McAlester. "A Field Guide to American
Houses". 1984.

Woodbridge, Sally B. "California Architecture", 1988.

B13. Remarks:

*B14. Evaluator: I.R. Stiegler & M.W. Donaldson

Date of Evaluation: 10/01/1995

(This space reserved for official comments.)

(Sketch Map with north arrow required)

PRIMARY RECORD

Primary # _____
HRI # _____
Trinomial _____
NRHP Status Code _____

Other Listings _____
Review Code _____ Reviewer _____ Date ____/____/____

Page 1 of 2

*Resource Name or #: APN 452-538-48

P1. Other Identifier: IS-D-Bankers Hill

*P2. Location: Not for Publication Unrestricted a. County San Diego

b. USGS 7.5' Quad _____ Date _____ T _____; R _____; _____ 1/4 of _____ 1/4 of Sec _____; _____ B.M.

c. Address 3200 Second Avenue City San Diego Zip _____

d. UTM: (Give more than one for large and/or linear feature) Zone _____, _____ mE/ _____ mN

e. Other Locational Data: (e.g. parcel #, legal description, directions to resource, elevation, additional UTM, etc. as appropriate)

Assessor's Parcel Number: 452-538-48.

*P3a. Description: (Describe resource and its major elements. Include design, materials, condition, alterations, size, setting, and boundaries.)
Condition: Good

*P3b. Resources Attributes: (List attributes and codes) HP2. Single family property

*P4. Resources Present: Building Structure Object Site District Element of District Other (Isolates, etc.)



P5b. Description of Photo: (View, date, etc.)

Photo Number: 140-33

Date: June-October 1995

*P6. Date Constructed/Age and Sources:
 Prehistoric Historic Both
1890's

*P7. Owner and Address:

*P8. Recorded by: (Name, affiliation, address)

Ione Stiegler, IS Architecture

4191 Stephens Street, SD 92103

Milford Wayne Donaldson, FAIA

530 Sixth Ave., SD 92101

*P9. Date Recorded: 03/17/1996

*P10. Survey Type: (Describe)

Architectural Reconnaissance

Survey

C--Comprehensive Survey

*P11. Report Citation: (Cite survey report/other sources or "none") Historical Greater Mid-City San Diego Preservation Strategy, Architect Milford Wayne Donaldson, FAIA, Inc., & IS Architecture, 1996.

*Attachments: NONE Location Map Sketch Map Continuation Sheet Building, Structure and Object Record
 Archaeological Record District Record Linear Feature Record Milling Station Record Rock Art Record Artifact Record
 Photograph Record Other: (List) _____

BUILDING, STRUCTURE, AND OBJECT RECORD

Page 2 of 2

*NRHP Status Code _____

*Resource Name or #: APN 452-538-48

B1. Historic Name: _____

B2. Common Name: _____

B3. Original Use: _____ B4. Present Use: R--Residential (Single Family)

*B5. Architectural Style: Queen Anne

*B6. Construction History: (Construction date, alterations, and date of alterations.) _____

*B7. Moved? No Yes Unknown Date: _____ Original Location: _____

*B8. Related Features: _____

B9a. Architect: _____ b. Builder: _____

*B10. Significance: Theme _____ Area _____

Period of Significance _____ Property Type _____ Applicable Criteria _____

(Discuss importance in terms of historical or architectural context as defined by theme, period, and geographic scope. Also address integrity.)

B11. Additional Resource Attributes: (List attributes and codes) _____

*B12. References:

San Diego County Assessor's Map Books, Book 452,
Page 65, 1994-1995.

McAlester & McAlester. "A Field Guide to American
Houses". 1984.

Woodbridge, Sally B. "California Architecture", 1988.

B13. Remarks:

*B14. Evaluator: I.R. Stiegler & M.W. Donaldson

Date of Evaluation: 10/01/1995

(This space reserved for official comments.)

(Sketch Map with north arrow required)

PRIMARY RECORD

Primary # _____
HRI # _____
Trinomial _____
NRHP Status Code _____

Other Listings _____
Review Code _____ Reviewer _____ Date ____/____/____

Page 1 of 2

*Resource Name or #: APN 452-538-50

P1. Other Identifier: IS-D-Bankers Hill

*P2. Location: Not for Publication Unrestricted a. County San Diego

b. USGS 7.5' Quad _____ Date _____ T _____; R _____; 1/4 of _____ 1/4 of Sec _____; _____ B.M.

c. Address 3250 Second Avenue City San Diego Zip _____

d. UTM: (Give more than one for large and/or linear feature) Zone _____, _____ mE/ _____ mN


e. Other Locational Data: (e.g. parcel #, legal description, directions to resource, elevation, additional UTMs, etc. as appropriate)

Assessor's Parcel Number: 452-538-50.

*P3a. Description: (Describe resource and its major elements. Include design, materials, condition, alterations, size, setting, and boundaries.)
Condition: Good

*P3b. Resources Attributes: (List attributes and codes) HP2. Single family property

*P4. Resources Present: Building Structure Object Site District Element of District Other (Isolates, etc.)



P5b. Description of Photo: (View, date, etc.)

Photo Number: 140-35

Date: June-October 1995

*P6. Date Constructed/Age and Sources:

Prehistoric Historic Both

1900's

*P7. Owner and Address:

*P8. Recorded by: (Name, affiliation, address)

Ione Stiegler, IS Architecture

4191 Stephens Street, SD 92103

Milford Wayne Donaldson, FAIA

530 Sixth Ave., SD 92101

*P9. Date Recorded: 03/17/1996

*P10. Survey Type: (Describe)

Architectural Reconnaissance

Survey

C--Comprehensive Survey

*P11. Report Citation: (Cite survey report/other sources or "none") Historical Greater Mid-City San Diego Preservation Strategy, Architect Milford Wayne Donaldson, FAIA, Inc., & IS Architecture, 1996.

*Attachments: NONE Location Map Sketch Map Continuation Sheet Building, Structure and Object Record
 Archaeological Record District Record Linear Feature Record Milling Station Record Rock Art Record Artifact Record
 Photograph Record Other: (List) _____

BUILDING, STRUCTURE, AND OBJECT RECORD

Page 2 of 2

*NRHP Status Code _____

*Resource Name or #: APN 452-538-50

B1. Historic Name: _____

B2. Common Name: _____

B3. Original Use: _____ B4. Present Use: R--Residential (Single Family)

*B5. Architectural Style: Craftsman

*B6. Construction History: (Construction date, alterations, and date of alterations.)

*B7. Moved? No Yes Unknown Date: _____ Original Location: _____

*B8. Related Features:

B9a. Architect: _____ b. Builder: _____

*B10. Significance: Theme _____ Area _____

Period of Significance _____ Property Type _____ Applicable Criteria _____

(Discuss importance in terms of historical or architectural context as defined by theme, period, and geographic scope. Also address integrity.)

B11. Additional Resource Attributes: (List attributes and codes) _____

*B12. References:

San Diego County Assessor's Map Books, Book 452,
Page 65, 1994-1995.

McAlester & McAlester. "A Field Guide to American
Houses". 1984.

Woodbridge, Sally B. "California Architecture", 1988.

B13. Remarks:

*B14. Evaluator: I.R. Stiegler & M.W. Donaldson

Date of Evaluation: 10/01/1995

(This space reserved for official comments.)

(Sketch Map with north arrow required)

PRIMARY RECORD

Primary # _____
HRI # _____
Trinomial _____
NRHP Status Code _____

Other Listings _____
Review Code _____ Reviewer _____ Date / /

Page 1 of 2

*Resource Name or #: APN 452-538-51

P1. Other Identifier: IS-D-Bankers Hill

*P2. Location: Not for Publication Unrestricted a. County San Diego

b. USGS 7.5' Quad _____ Date _____ T _____; R _____; _____ 1/4 of _____ 1/4 of Sec _____; _____ B.M.

c. Address 3270 Second Avenue City San Diego Zip _____

d. UTM: (Give more than one for large and/or linear feature) Zone _____, _____ mE/ _____ mN

e. Other Locational Data: (e.g. parcel #, legal description, directions to resource, elevation, additional UTM's, etc. as appropriate)


Assessor's Parcel Number: 452-538-51.

*P3a. Description: (Describe resource and its major elements. Include design, materials, condition, alterations, size, setting, and boundaries.)

Condition: Good

*P3b. Resources Attributes: (List attributes and codes) HP2. Single family property

*P4. Resources Present: Building Structure Object Site District Element of District Other (Isolates, etc.)



P5b. Description of Photo: (View, date, etc.)
Photo Number: 140-36

Date: June-October 1995

*P6. Date Constructed/Age and Sources:
 Prehistoric Historic Both
1920's

*P7. Owner and Address:

*P8. Recorded by:(Name, affiliation, address)
Ione Stiegler, IS Architecture
4191 Stephens Street, SD 92103
Milford Wayne Donaldson, FAIA
530 Sixth Ave., SD 92101

*P9. Date Recorded: 03/17/1996

*P10. Survey Type: (Describe)
Architectural Reconnaissance
Survey
C--Comprehensive Survey

*P11. Report Citation: (Cite survey report/other sources or "none") Historical Greater Mid-City San Diego Preservation Strategy, Architect Milford Wayne Donaldson, FAIA, Inc., & IS Architecture, 1996.

*Attachments: NONE Location Map Sketch Map Continuation Sheet Building, Structure and Object Record
 Archaeological Record District Record Linear Feature Record Milling Station Record Rock Art Record Artifact Record
 Photograph Record Other: (List) _____

BUILDING, STRUCTURE, AND OBJECT RECORD

Page 2 of 2

*NRHP Status Code _____

*Resource Name or #: APN 452-538-51

B1. Historic Name: _____

B2. Common Name: _____

B3. Original Use: _____ B4. Present Use: R--Residential (Single Family)

*B5. Architectural Style: Tudor

*B6. Construction History: (Construction date, alterations, and date of alterations.) _____

*B7. Moved? No Yes Unknown Date: _____ Original Location: _____

*B8. Related Features: _____

B9a. Architect: _____ b. Builder: _____

*B10. Significance: Theme _____ Area _____

Period of Significance _____ Property Type _____ Applicable Criteria _____

(Discuss importance in terms of historical or architectural context as defined by theme, period, and geographic scope. Also address integrity.)

B11. Additional Resource Attributes: (List attributes and codes) _____

*B12. References:

San Diego County Assessor's Map Books, Book 452,
Page 65, 1994-1995.

McAlester & McAlester. "A Field Guide to American
Houses". 1984.

Woodbridge, Sally B. "California Architecture", 1988.

B13. Remarks:

*B14. Evaluator: I.R. Stiegler & M.W. Donaldson

Date of Evaluation: 10/01/1995

(This space reserved for official comments.)

(Sketch Map with north arrow required)

PRIMARY RECORD

Primary # _____
HRI # _____
Trinomial _____
NRHP Status Code _____

Other Listings _____
Review Code _____ Reviewer _____ Date ____/____/____

Page 1 of 2

*Resource Name or #: APN 452-554-14

P1. Other Identifier: IS-D-Bankers Hill

*P2. Location: Not for Publication Unrestricted a. County San Diego

b. USGS 7.5' Quad _____ Date _____ T _____; R _____; _____ 1/4 of _____ 1/4 of Sec _____; _____ B.M.

c. Address 3365 Second Avenue City San Diego Zip _____

d. UTM: (Give more than one for large and/or linear feature) Zone _____, _____ mE/ _____ mN

e. Other Locational Data: (e.g. parcel #, legal description, directions to resource, elevation, additional UTMs, etc. as appropriate)

Assessor's Parcel Number: 452-554-14.

*P3a. Description: (Describe resource and its major elements. Include design, materials, condition, alterations, size, setting, and boundaries.)
Condition: Good

*P3b. Resources Attributes: (List attributes and codes) HP3. Multiple family property

*P4. Resources Present: Building Structure Object Site District Element of District Other (Isolates, etc.)



P5b. Description of Photo: (View, date, etc.)
Photo Number: 141-29A

Date: June-October 1995

*P6. Date Constructed/Age and Sources:
 Prehistoric Historic Both
1900's

*P7. Owner and Address:

*P8. Recorded by: (Name, affiliation, address)
Ione Stiegler, IS Architecture
4191 Stephens Street, SD 92103
Milford Wayne Donaldson, FAIA
530 Sixth Ave., SD 92101

*P9. Date Recorded: 03/17/1996

*P10. Survey Type: (Describe)
Architectural Reconnaissance
Survey
C--Comprehensive Survey

*P11. Report Citation: (Cite survey report/other sources or "none") Historical Greater Mid-City San Diego Preservation Strategy, Architect Milford Wayne Donaldson, FAIA, Inc., & IS Architecture, 1996.

*Attachments: NONE Location Map Sketch Map Continuation Sheet Building, Structure and Object Record
 Archaeological Record District Record Linear Feature Record Milling Station Record Rock Art Record Artifact Record
 Photograph Record Other: (List) _____

BUILDING, STRUCTURE, AND OBJECT RECORD

Page 2 of 2

*NRHP Status Code _____

*Resource Name or #: APN 452-554-14

B1. Historic Name: _____

B2. Common Name: _____

B3. Original Use: _____ B4. Present Use: R--Residential (Multi-Family)

*B5. Architectural Style: Tudor

*B6. Construction History: (Construction date, alterations, and date of alterations.) _____

*B7. Moved? No Yes Unknown Date: _____ Original Location: _____

*B8. Related Features: _____

B9a. Architect: _____ b. Builder: _____

*B10. Significance: Theme _____ Area _____

Period of Significance _____ Property Type _____ Applicable Criteria _____

(Discuss importance in terms of historical or architectural context as defined by theme, period, and geographic scope. Also address integrity.)

B11. Additional Resource Attributes: (List attributes and codes) _____

*B12. References:

San Diego County Assessor's Map Books, Book 452,
Page 65, 1994-1995.

McAlester & McAlester. "A Field Guide to American
Houses". 1984.

Woodbridge, Sally B. "California Architecture", 1988.

B13. Remarks:

*B14. Evaluator: I.R. Stiegler & M.W. Donaldson

Date of Evaluation: 10/01/1995

(This space reserved for official comments.)

(Sketch Map with north arrow required)

PRIMARY RECORD

Primary # _____
HRI # _____
Trinomial _____
NRHP Status Code _____

Other Listings _____
Review Code _____ Reviewer _____ Date / /

Page 1 of 2

*Resource Name or #: APN 452-554-14

P1. Other Identifier: IS-D-Bankers Hill

*P2. Location: Not for Publication Unrestricted a. County San Diego

b. USGS 7.5' Quad _____ Date _____ T _____; R _____; 1/4 of 1/4 of Sec _____; B.M. _____

c. Address 209-209 1/2 Upas Street City San Diego Zip _____

d. UTM: (Give more than one for large and/or linear feature) Zone _____, _____ mE/ _____ mN


e. Other Locational Data: (e.g. parcel #, legal description, directions to resource, elevation, additional UTM's, etc. as appropriate)

Assessor's Parcel Number: 452-554-14.

*P3a. Description: (Describe resource and its major elements. Include design, materials, condition, alterations, size, setting, and boundaries.)
Condition: Good

*P3b. Resources Attributes: (List attributes and codes) HP3. Multiple family property

*P4. Resources Present: Building Structure Object Site District Element of District Other (Isolates, etc.)



P5b. Description of Photo: (View, date, etc.)

Photo Number: 141-29A

Date: June-October 1995

*P6. Date Constructed/Age and Sources:

Prehistoric Historic Both

1900's

*P7. Owner and Address:

*P8. Recorded by: (Name, affiliation, address)

Ione Stiegler, IS Architecture

4191 Stephens Street, SD 92103

Milford Wayne Donaldson, FAIA

530 Sixth Ave., SD 92101

*P9. Date Recorded: 03/17/1996

*P10. Survey Type: (Describe)

Architectural Reconnaissance

Survey

C--Comprehensive Survey

*P11. Report Citation: (Cite survey report/other sources or "none") Historical Greater Mid-City San Diego Preservation Strategy, Architect Milford Wayne Donaldson, FAIA, Inc., & IS Architecture, 1996.

*Attachments: NONE Location Map Sketch Map Continuation Sheet Building, Structure and Object Record

Archaeological Record District Record Linear Feature Record Milling Station Record Rock Art Record Artifact Record

Photograph Record Other: (List) _____

BUILDING, STRUCTURE, AND OBJECT RECORD

Page 2 of 2

*NRHP Status Code _____

*Resource Name or #: APN 452-554-14

B1. Historic Name: _____

B2. Common Name: _____

B3. Original Use: _____ B4. Present Use: R--Residential (Multi-Family)

*B5. Architectural Style: Tudor

*B6. Construction History: (Construction date, alterations, and date of alterations.) _____

*B7. Moved? No Yes Unknown Date: _____ Original Location: _____

*B8. Related Features: _____

B9a. Architect: _____ b. Builder: _____

*B10. Significance: Theme _____ Area _____

Period of Significance _____ Property Type _____ Applicable Criteria _____

(Discuss importance in terms of historical or architectural context as defined by theme, period, and geographic scope. Also address integrity.)

B11. Additional Resource Attributes: (List attributes and codes) _____

*B12. References: _____

San Diego County Assessor's Map Books, Book 452,
Page 65, 1994-1995.

McAlester & McAlester. "A Field Guide to American
Houses". 1984.

Woodbridge, Sally B. "California Architecture", 1988.

B13. Remarks: _____

*B14. Evaluator: I.R. Stiegler & M.W. Donaldson

Date of Evaluation: 10/01/1995

(This space reserved for official comments.)

(Sketch Map with north arrow required)

PRIMARY RECORD

Primary # _____

HRI # _____

Trinomial _____

NRHP Status Code _____

Other Listings _____
Review Code _____ Reviewer _____ Date / /

Page 1 of 2

*Resource Name or #: APN 452-554-15

P1. Other Identifier: IS-D-Bankers Hill

*P2. Location: Not for Publication Unrestricted a. County San Diego

b. USGS 7.5' Quad _____ Date _____ T _____; R _____; _____ 1/4 of _____ 1/4 of Sec _____; _____ B.M.

c. Address 3353 Second Avenue City San Diego Zip _____

d. UTM: (Give more than one for large and/or linear feature) Zone _____, _____ mE/ _____ mN

e. Other Locational Data: (e.g. parcel #, legal description, directions to resource, elevation, additional UTMs, etc. as appropriate)

Assessor's Parcel Number: 452-554-15.

*P3a. Description: (Describe resource and its major elements. Include design, materials, condition, alterations, size, setting, and boundaries.)
Condition: Good

*P3b. Resources Attributes: (List attributes and codes) HP2. Single family property

*P4. Resources Present: Building Structure Object Site District Element of District Other (Isolates, etc.)



P5b. Description of Photo: (View, date, etc.)

Photo Number: 141-30A

Date: June-October 1995

*P6. Date Constructed/Age and Sources:

Prehistoric Historic Both

1910's

*P7. Owner and Address:

*P8. Recorded by: (Name, affiliation, address)

Ione Stiegler, IS Architecture

4191 Stephens Street, SD 92103

Milford Wayne Donaldson, FAIA

530 Sixth Ave., SD 92101

*P9. Date Recorded: 03/17/1996

*P10. Survey Type: (Describe)

Architectural Reconnaissance

Survey

C--Comprehensive Survey

*P11. Report Citation: (Cite survey report/other sources or "none") Historical Greater Mid-City San Diego Preservation Strategy, Architect Milford Wayne Donaldson, FAIA, Inc., & IS Architecture, 1996.

*Attachments: NONE Location Map Sketch Map Continuation Sheet Building, Structure and Object Record

Archaeological Record District Record Linear Feature Record Milling Station Record Rock Art Record Artifact Record

Photograph Record Other: (List) _____

BUILDING, STRUCTURE, AND OBJECT RECORD

Page 2 of 2

*NRHP Status Code _____

*Resource Name or #: APN 452-554-15

B1. Historic Name: _____

B2. Common Name: _____

B3. Original Use: _____ B4. Present Use: R--Residential (Single Family)

*B5. Architectural Style: Prairie

*B6. Construction History: (Construction date, alterations, and date of alterations.) _____

*B7. Moved? No Yes Unknown Date: _____ Original Location: _____

*B8. Related Features: _____

B9a. Architect: _____ b. Builder: _____

*B10. Significance: Theme _____ Area _____

Period of Significance _____ Property Type _____ Applicable Criteria _____
(Discuss importance in terms of historical or architectural context as defined by theme, period, and geographic scope. Also address integrity.)

B11. Additional Resource Attributes: (List attributes and codes) _____

*B12. References:

San Diego County Assessor's Map Books, Book 452,
Page 65, 1994-1995.

McAlester & McAlester. "A Field Guide to American
Houses". 1984.

Woodbridge, Sally B. "California Architecture", 1988.

B13. Remarks: _____

*B14. Evaluator: I.R. Stiegler & M.W. Donaldson

Date of Evaluation: 10/01/1995

(This space reserved for official comments.)

(Sketch Map with north arrow required)

PRIMARY RECORD

Primary # _____

HRI # _____

Trinomial _____

NRHP Status Code _____

Other Listings _____

Review Code _____ Reviewer _____ Date / /

Page 1 of 2

*Resource Name or #: APN 452-554-17

P1. Other Identifier: IS-D-Bankers Hill

*P2. Location: Not for Publication Unrestricted a. County San Diego

b. USGS 7.5' Quad _____ Date _____ T _____; R _____; 1/4 of _____ 1/4 of Sec _____; _____ B.M.

c. Address 3329 Second Avenue City San Diego Zip _____

d. UTM: (Give more than one for large and/or linear feature) Zone _____, _____ mE/ _____ mN

e. Other Locational Data: (e.g. parcel #, legal description, directions to resource, elevation, additional UTMs, etc. as appropriate)

Assessor's Parcel Number: 452-554-17.

*P3a. Description: (Describe resource and its major elements. Include design, materials, condition, alterations, size, setting, and boundaries.)

Condition: Good

*P3b. Resources Attributes: (List attributes and codes) HP2. Single family property

*P4. Resources Present: Building Structure Object Site District Element of District Other (Isolates, etc.)

P5b. Description of Photo: (View, date, etc.)

Photo Number: 141-31A

Date: June-October 1995

*P6. Date Constructed/Age and Sources:

Prehistoric Historic Both

1910's

*P7. Owner and Address:

*P8. Recorded by: (Name, affiliation, address)

Ione Stiegler, IS Architecture

4191 Stephens Street, SD 92103

Milford Wayne Donaldson, FAIA

530 Sixth Ave., SD 92101

*P9. Date Recorded: 03/17/1996

*P10. Survey Type: (Describe)

Architectural Reconnaissance

Survey

C--Comprehensive Survey

*P11. Report Citation: (Cite survey report/other sources or "none") Historical Greater Mid-City San Diego Preservation Strategy, Architect Milford Wayne Donaldson, FAIA, Inc., & IS Architecture, 1996.

*Attachments: NONE Location Map Sketch Map Continuation Sheet Building, Structure and Object Record

Archaeological Record District Record Linear Feature Record Milling Station Record Rock Art Record Artifact Record

Photograph Record Other: (List) _____



BUILDING, STRUCTURE, AND OBJECT RECORD

Page 2 of 2

*NRHP Status Code _____

*Resource Name or #: APN 452-554-17

B1. Historic Name: _____

B2. Common Name: _____

B3. Original Use: _____ B4. Present Use: R--Residential (Single Family)

*B5. Architectural Style: Craftsman

*B6. Construction History: (Construction date, alterations, and date of alterations.) _____

*B7. Moved? No Yes Unknown Date: _____ Original Location: _____

*B8. Related Features: _____

B9a. Architect: _____ b. Builder: _____

*B10. Significance: Theme _____ Area _____

Period of Significance _____ Property Type _____ Applicable Criteria _____

(Discuss importance in terms of historical or architectural context as defined by theme, period, and geographic scope. Also address integrity.)

B11. Additional Resource Attributes: (List attributes and codes) _____

*B12. References:

San Diego County Assessor's Map Books, Book 452,
Page 65, 1994-1995.

McAlester & McAlester. "A Field Guide to American
Houses". 1984.

Woodbridge, Sally B. "California Architecture", 1988.

B13. Remarks:

*B14. Evaluator: I.R. Stiegler & M.W. Donaldson

Date of Evaluation: 10/01/1995

(This space reserved for official comments.)

(Sketch Map with north arrow required)

PRIMARY RECORD

Primary # _____
HRI # _____
Trinomial _____
NRHP Status Code _____

Other Listings _____
Review Code _____ Reviewer _____ Date / / _____

Page 1 of 2

*Resource Name or #: APN 452-554-18

P1. Other Identifier: IS-D-Bankers Hill

*P2. Location: Not for Publication Unrestricted a. County San Diego

b. USGS 7.5' Quad _____ Date _____ T _____; R _____; 1/4 of _____ 1/4 of Sec _____; _____ B.M.

c. Address 3315 Second Avenue City San Diego Zip _____

d. UTM: (Give more than one for large and/or linear feature) Zone _____, _____ mE/ _____ mN


e. Other Locational Data: (e.g. parcel #, legal description, directions to resource, elevation, additional UTM's, etc. as appropriate)

Assessor's Parcel Number: 452-554-18.

*P3a. Description: (Describe resource and its major elements. Include design, materials, condition, alterations, size, setting, and boundaries.)
Condition: Good

*P3b. Resources Attributes: (List attributes and codes) HP2. Single family property

*P4. Resources Present: Building Structure Object Site District Element of District Other (isolates, etc.)



P5b. Description of Photo: (View, date, etc.)

Photo Number: 141-32A

Date: June-October 1995

*P6. Date Constructed/Age and Sources:

Prehistoric Historic Both

1890's

*P7. Owner and Address:

*P8. Recorded by: (Name, affiliation, address)

Ione Stiegler, IS Architecture

4191 Stephens Street, SD 92103

Milford Wayne Donaldson, FAIA

530 Sixth Ave., SD 92101

*P9. Date Recorded: 03/17/1996

*P10. Survey Type: (Describe)

Architectural Reconnaissance

Survey

C--Comprehensive Survey

*P11. Report Citation: (Cite survey report/other sources or "none") Historical Greater Mid-City San Diego Preservation Strategy, Architect Milford Wayne Donaldson, FAIA, Inc., & IS Architecture, 1996.

*Attachments: NONE Location Map Sketch Map Continuation Sheet Building, Structure and Object Record
 Archaeological Record District Record Linear Feature Record Milling Station Record Rock Art Record Artifact Record
 Photograph Record Other: (List) _____

BUILDING, STRUCTURE, AND OBJECT RECORD

Page 2 of 2

*NRHP Status Code _____

*Resource Name or #: APN 452-554-18

B1. Historic Name: _____

B2. Common Name: _____

B3. Original Use: _____ B4. Present Use: R--Residential (Single Family)

*B5. Architectural Style: Colonial Revival

*B6. Construction History: (Construction date, alterations, and date of alterations.) _____

*B7. Moved? No Yes Unknown Date: _____ Original Location: _____

*B8. Related Features: _____

B9a. Architect: _____ b. Builder: _____

*B10. Significance: Theme _____ Area _____

Period of Significance _____ Property Type _____ Applicable Criteria _____

(Discuss importance in terms of historical or architectural context as defined by theme, period, and geographic scope. Also address integrity.)

B11. Additional Resource Attributes: (List attributes and codes) _____

*B12. References:

San Diego County Assessor's Map Books, Book 452,
Page 65, 1994-1995.

McAlester & McAlester. "A Field Guide to American
Houses". 1984.

Woodbridge, Sally B. "California Architecture", 1988.

B13. Remarks:

*B14. Evaluator: I.R. Stiegler & M.W. Donaldson

Date of Evaluation: 10/01/1995

(This space reserved for official comments.)

(Sketch Map with north arrow required)

PRIMARY RECORD

Primary # _____
HRI # _____
Trinomial _____
NRHP Status Code _____

Other Listings _____
Review Code _____ Reviewer _____ Date / / _____

Page 1 of 2

*Resource Name or #: APN 452-554-20

P1. Other Identifier: IS-D-Bankers Hill

*P2. Location: Not for Publication Unrestricted a. County San Diego

b. USGS 7.5' Quad _____ Date _____ T _____; R _____; 1/4 of _____ 1/4 of Sec _____; _____ B.M.

c. Address 3300 Third Avenue City San Diego Zip _____

d. UTM: (Give more than one for large and/or linear feature) Zone _____, _____ mE/ _____ mN

e. Other Locational Data: (e.g. parcel #, legal description, directions to resource, elevation, additional UTM's, etc. as appropriate)


Assessor's Parcel Number: 452-554-20.

*P3a. Description: (Describe resource and its major elements. Include design, materials, condition, alterations, size, setting, and boundaries.)

Condition: Good

*P3b. Resources Attributes: (List attributes and codes) HP2. Single family property

*P4. Resources Present: Building Structure Object Site District Element of District Other (Isolates, etc.)



P5b. Description of Photo: (View, date, etc.)

Photo Number: 141-28A

Date: June-October 1995

*P6. Date Constructed/Age and Sources:

Prehistoric Historic Both

1900's

*P7. Owner and Address:

*P8. Recorded by:(Name, affiliation, address)

Ione Stiegler, IS Architecture

4191 Stephens Street, SD 92103

Milford Wayne Donaldson, FAIA

530 Sixth Ave., SD 92101

*P9. Date Recorded: 03/17/1996

*P10. Survey Type: (Describe)

Architectural Reconnaissance

Survey

C--Comprehensive Survey

*P11. Report Citation: (Cite survey report/other sources or "none") Historical Greater Mid-City San Diego Preservation Strategy, Architect Milford Wayne Donaldson, FAIA, Inc., & IS Architecture, 1996.

*Attachments: NONE Location Map Sketch Map Continuation Sheet Building, Structure and Object Record
 Archaeological Record District Record Linear Feature Record Milling Station Record Rock Art Record Artifact Record
 Photograph Record Other: (List) _____

BUILDING, STRUCTURE, AND OBJECT RECORD

Page 2 of 2

*NRHP Status Code _____

*Resource Name or #: APN 452-554-20

B1. Historic Name: _____

B2. Common Name: _____

B3. Original Use: _____ B4. Present Use: R--Residential (Single Family)

*B5. Architectural Style: Craftsman

*B6. Construction History: (Construction date, alterations, and date of alterations.) _____

*B7. Moved? No Yes Unknown Date: _____ Original Location: _____

*B8. Related Features: _____

B9a. Architect: _____ b. Builder: _____

*B10. Significance: Theme _____ Area _____

Period of Significance _____ Property Type _____ Applicable Criteria _____

(Discuss importance in terms of historical or architectural context as defined by theme, period, and geographic scope. Also address integrity.)

B11. Additional Resource Attributes: (List attributes and codes) _____

*B12. References:

San Diego County Assessor's Map Books, Book 452,
Page 65, 1994-1995.

McAlester & McAlester. "A Field Guide to American
Houses". 1984.

Woodbridge, Sally B. "California Architecture", 1988.

B13. Remarks: _____

*B14. Evaluator: I.R. Stiegler & M.W. Donaldson

Date of Evaluation: 10/01/1995

(This space reserved for official comments.)

(Sketch Map with north arrow required)

PRIMARY RECORD

Primary # _____
HRI # _____
Trinomial _____
NRHP Status Code _____

Other Listings _____
Review Code _____ Reviewer _____ Date ____/____/____

Page 1 of 2

*Resource Name or #: APN 452-554-25

P1. Other Identifier: IS-D-Bankers Hill

*P2. Location: Not for Publication Unrestricted a. County San Diego

b. USGS 7.5' Quad _____ Date _____ T _____; R _____; _____ 1/4 of _____ 1/4 of Sec _____; _____ B.M.

c. Address 302 Thorn Street City San Diego Zip _____

d. UTM: (Give more than one for large and/or linear feature) Zone _____, _____ mE/ _____ mN

e. Other Locational Data: (e.g. parcel #, legal description, directions to resource, elevation, additional UTM, etc. as appropriate)


Assessor's Parcel Number: 452-554-25.

*P3a. Description: (Describe resource and its major elements. Include design, materials, condition, alterations, size, setting, and boundaries.)

Condition: Good

*P3b. Resources Attributes: (List attributes and codes) HP3. Multiple family property

*P4. Resources Present: Building Structure Object Site District Element of District Other (Isolates, etc.)



P5b. Description of Photo: (View, date, etc.)

Photo Number: 141-33A

Date: June-October 1995

*P6. Date Constructed/Age and Sources:

Prehistoric Historic Both

1910's

*P7. Owner and Address:

*P8. Recorded by: (Name, affiliation, address)

Ione Stiegler, IS Architecture

4191 Stephens Street, SD 92103

Milford Wayne Donaldson, FAIA

530 Sixth Ave., SD 92101

*P9. Date Recorded: 03/17/1996

*P10. Survey Type: (Describe)

Architectural Reconnaissance

Survey

C--Comprehensive Survey

*P11. Report Citation: (Cite survey report/other sources or "none") Historical Greater Mid-City San Diego Preservation Strategy, Architect Milford Wayne Donaldson, FAIA, Inc., & IS Architecture, 1996.

*Attachments: NONE Location Map Sketch Map Continuation Sheet Building, Structure and Object Record
 Archaeological Record District Record Linear Feature Record Milling Station Record Rock Art Record Artifact Record
 Photograph Record Other: (List) _____

BUILDING, STRUCTURE, AND OBJECT RECORD

Page 2 of 2

*NRHP Status Code _____

*Resource Name or #: APN 452-554-25

B1. Historic Name: _____

B2. Common Name: _____

B3. Original Use: _____ B4. Present Use: R--Residential (Multi-Family)

*B5. Architectural Style: International

*B6. Construction History: (Construction date, alterations, and date of alterations.) _____

*B7. Moved? No Yes Unknown Date: _____ Original Location: _____

*B8. Related Features: _____

B9a. Architect: _____ b. Builder: _____

*B10. Significance: Theme _____ Area _____

Period of Significance _____ Property Type _____ Applicable Criteria _____

(Discuss importance in terms of historical or architectural context as defined by theme, period, and geographic scope. Also address integrity.)

B11. Additional Resource Attributes: (List attributes and codes) _____

*B12. References:

San Diego County Assessor's Map Books, Book 452,
Page 65, 1994-1995.

McAlester & McAlester. "A Field Guide to American
Houses". 1984.

Woodbridge, Sally B. "California Architecture", 1988.

B13. Remarks: _____

*B14. Evaluator: I.R. Stiegler & M.W. Donaldson

Date of Evaluation: 10/01/1995

(This space reserved for official comments.)

(Sketch Map with north arrow required)

PRIMARY RECORD

Primary # _____

HRI # _____

Trinomial _____

NRHP Status Code _____

Other Listings _____

Review Code _____ Reviewer _____ Date / /

Page 1 of 2

*Resource Name or #: APN 452-554-32

P1. Other Identifier: IS-D-Bankers Hill

*P2. Location: Not for Publication Unrestricted a. County San Diego

b. USGS 7.5' Quad _____ Date _____ T _____; R _____; _____ 1/4 of _____ 1/4 of Sec _____; _____ B.M.

c. Address 3265 Second Avenue City San Diego Zip _____

d. UTM: (Give more than one for large and/or linear feature) Zone _____, _____ mE/ _____ mN

e. Other Locational Data: (e.g. parcel #, legal description, directions to resource, elevation, additional UTMs, etc. as appropriate)


Assessor's Parcel Number: 452-554-32.

*P3a. Description: (Describe resource and its major elements. Include design, materials, condition, alterations, size, setting, and boundaries.)

Condition: Good

*P3b. Resources Attributes: (List attributes and codes) HP2. Single family property

*P4. Resources Present: Building Structure Object Site District Element of District Other (Isolates, etc.)



P5b. Description of Photo: (View, date, etc.)

Photo Number: 141-21A

Date: June-October 1995

*P6. Date Constructed/Age and Sources:

Prehistoric Historic Both

1890's

*P7. Owner and Address:

*P8. Recorded by: (Name, affiliation, address)

Ione Stiegler, IS Architecture

4191 Stephens Street, SD 92103

Milford Wayne Donaldson, FAIA

530 Sixth Ave., SD 92101

*P9. Date Recorded: 03/17/1996

*P10. Survey Type: (Describe)

Architectural Reconnaissance

Survey

C--Comprehensive Survey

*P11. Report Citation: (Cite survey report/other sources or "none") Historical Greater Mid-City San Diego Preservation Strategy, Architect Milford Wayne Donaldson, FAIA, Inc., & IS Architecture, 1996.

*Attachments: NONE Location Map Sketch Map Continuation Sheet Building, Structure and Object Record

Archaeological Record District Record Linear Feature Record Milling Station Record Rock Art Record Artifact Record

Photograph Record Other: (List) _____

BUILDING, STRUCTURE, AND OBJECT RECORD

Page 2 of 2

*NRHP Status Code _____

*Resource Name or #: APN 452-554-32

B1. Historic Name: _____

B2. Common Name: _____

B3. Original Use: _____ B4. Present Use: R--Residential (Single Family)

*B5. Architectural Style: Colonial Revival

*B6. Construction History: (Construction date, alterations, and date of alterations.) _____

*B7. Moved? No Yes Unknown Date: _____ Original Location: _____

*B8. Related Features: _____

B9a. Architect: _____ b. Builder: _____

*B10. Significance: Theme _____ Area _____

Period of Significance _____ Property Type _____ Applicable Criteria _____

(Discuss importance in terms of historical or architectural context as defined by theme, period, and geographic scope. Also address integrity.)

B11. Additional Resource Attributes: (List attributes and codes) _____

*B12. References:

San Diego County Assessor's Map Books, Book 452,
Page 65, 1994-1995.

McAlester & McAlester. "A Field Guide to American
Houses". 1984.

Woodbridge, Sally B. "California Architecture", 1988.

B13. Remarks: _____

*B14. Evaluator: I.R. Stiegler & M.W. Donaldson

Date of Evaluation: 10/01/1995

(This space reserved for official comments.)

(Sketch Map with north arrow required)

PRIMARY RECORD

Primary # _____
HRI # _____
Trinomial _____
NRHP Status Code _____

Other Listings _____
Review Code _____ Reviewer _____ Date / /

Page 1 of 2

*Resource Name or #: APN 452-554-34

P1. Other Identifier: IS-D-Bankers Hill

*P2. Location: Not for Publication Unrestricted a. County San Diego

b. USGS 7.5' Quad _____ Date _____ T _____; R _____; 1/4 of _____ 1/4 of Sec _____; B.M. _____

c. Address 3241 Second Avenue City San Diego Zip _____

d. UTM: (Give more than one for large and/or linear feature) Zone _____, _____ mE/ _____ mN

e. Other Locational Data: (e.g. parcel #, legal description, directions to resource, elevation, additional UTMs, etc. as appropriate)

Assessor's Parcel Number: 452-554-34.

*P3a. Description: (Describe resource and its major elements. Include design, materials, condition, alterations, size, setting, and boundaries.)

Condition: Good

*P3b. Resources Attributes: (List attributes and codes) HP2. Single family property

*P4. Resources Present: Building Structure Object Site District Element of District Other (Isolates, etc.)



P5b. Description of Photo: (View, date, etc.)

Photo Number: 141-22A

Date: June-October 1995

*P6. Date Constructed/Age and Sources:

Prehistoric Historic Both

1900's

*P7. Owner and Address:

*P8. Recorded by: (Name, affiliation, address)

Ione Stiegler, IS Architecture

4191 Stephens Street, SD 92103

Milford Wayne Donaldson, FAIA

530 Sixth Ave., SD 92101

*P9. Date Recorded: 03/17/1996

*P10. Survey Type: (Describe)

Architectural Reconnaissance

Survey

C--Comprehensive Survey

*P11. Report Citation: (Cite survey report/other sources or "none") Historical Greater Mid-City San Diego Preservation Strategy, Architect Milford Wayne Donaldson, FAIA, Inc., & IS Architecture, 1996.

*Attachments: NONE Location Map Sketch Map Continuation Sheet Building, Structure and Object Record
 Archaeological Record District Record Linear Feature Record Milling Station Record Rock Art Record Artifact Record
 Photograph Record Other: (List) _____

BUILDING, STRUCTURE, AND OBJECT RECORD

Page 2 of 2

*NRHP Status Code _____

*Resource Name or #: APN 452-554-34

B1. Historic Name: _____

B2. Common Name: _____

B3. Original Use: _____ B4. Present Use: R--Residential (Single Family)

*B5. Architectural Style: Craftsman

*B6. Construction History: (Construction date, alterations, and date of alterations.) _____

*B7. Moved? No Yes Unknown Date: _____ Original Location: _____

*B8. Related Features: _____

B9a. Architect: _____ b. Builder: _____

*B10. Significance: Theme _____ Area _____

Period of Significance _____ Property Type _____ Applicable Criteria _____

(Discuss importance in terms of historical or architectural context as defined by theme, period, and geographic scope. Also address integrity.)

B11. Additional Resource Attributes: (List attributes and codes) _____

*B12. References:

San Diego County Assessor's Map Books, Book 452,
Page 65, 1994-1995.

McAlester & McAlester. "A Field Guide to American
Houses". 1984.

Woodbridge, Sally B. "California Architecture", 1988.

B13. Remarks:

*B14. Evaluator: I.R. Stiegler & M.W. Donaldson

Date of Evaluation: 10/01/1995

(This space reserved for official comments.)

(Sketch Map with north arrow required)

PRIMARY RECORD

Primary # _____
HRI # _____
Trinomial _____
NRHP Status Code _____

Other Listings _____
Review Code _____ Reviewer _____ Date / / _____

Page 1 of 2

*Resource Name or #: APN 452-554-35

P1. Other Identifier: IS-D-Bankers Hill

*P2. Location: Not for Publication Unrestricted a. County San Diego

b. USGS 7.5' Quad _____ Date _____ T _____; R _____; _____ 1/4 of _____ 1/4 of Sec _____; _____ B.M.

c. Address 3225 Second Avenue City San Diego Zip _____

d. UTM: (Give more than one for large and/or linear feature) Zone _____, _____ mE/ _____ mN


e. Other Locational Data: (e.g. parcel #, legal description, directions to resource, elevation, additional UTMs, etc. as appropriate)

Assessor's Parcel Number: 452-554-35.

*P3a. Description: (Describe resource and its major elements. Include design, materials, condition, alterations, size, setting, and boundaries.)
Condition: Good

*P3b. Resources Attributes: (List attributes and codes) HP2. Single family property

*P4. Resources Present: Building Structure Object Site District Element of District Other (isolates, etc.)



P5b. Description of Photo: (View, date, etc.)

Photo Number: 141-23A

Date: June-October 1995

*P6. Date Constructed/Age and Sources:

Prehistoric Historic Both

1900's

*P7. Owner and Address:

*P8. Recorded by: (Name, affiliation, address)

Ione Stiegler, IS Architecture

4191 Stephens Street, SD 92103

Milford Wayne Donaldson, FAIA

530 Sixth Ave., SD 92101

*P9. Date Recorded: 03/17/1996

*P10. Survey Type: (Describe)

Architectural Reconnaissance

Survey

C--Comprehensive Survey

*P11. Report Citation: (Cite survey report/other sources or "none") Historical Greater Mid-City San Diego Preservation Strategy, Architect Milford Wayne Donaldson, FAIA, Inc., & IS Architecture, 1996.

*Attachments: NONE Location Map Sketch Map Continuation Sheet Building, Structure and Object Record
 Archaeological Record District Record Linear Feature Record Milling Station Record Rock Art Record Artifact Record
 Photograph Record Other: (List) _____

BUILDING, STRUCTURE, AND OBJECT RECORD

Page 2 of 2

*NRHP Status Code _____

*Resource Name or #: APN 452-554-35

B1. Historic Name: _____

B2. Common Name: _____

B3. Original Use: _____ B4. Present Use: R--Residential (Single Family)

*B5. Architectural Style: California Bungalow

*B6. Construction History: (Construction date, alterations, and date of alterations.) _____

*B7. Moved? No Yes Unknown Date: _____ Original Location: _____

*B8. Related Features: _____

B9a. Architect: _____ b. Builder: _____

*B10. Significance: Theme _____ Area _____

Period of Significance _____ Property Type _____ Applicable Criteria _____

(Discuss importance in terms of historical or architectural context as defined by theme, period, and geographic scope. Also address integrity.)

B11. Additional Resource Attributes: (List attributes and codes) _____

*B12. References: _____

San Diego County Assessor's Map Books, Book 452,
Page 65, 1994-1995.

McAlester & McAlester. "A Field Guide to American
Houses". 1984.

Woodbridge, Sally B. "California Architecture", 1988.

B13. Remarks: _____

*B14. Evaluator: I.R. Stiegler & M.W. Donaldson

Date of Evaluation: 10/01/1995

(This space reserved for official comments.)

(Sketch Map with north arrow required)

PRIMARY RECORD

Primary # _____
HRI # _____
Trinomial _____
NRHP Status Code _____

Other Listings _____
Review Code _____ Reviewer _____ Date / / _____

Page 1 of 2

*Resource Name or #: APN 452-554-36

P1. Other Identifier: IS-D-Bankers Hill

*P2. Location: Not for Publication Unrestricted a. County San Diego

b. USGS 7.5' Quad _____ Date _____ T _____; R _____; 1/4 of _____ 1/4 of Sec _____; _____ B.M.

c. Address 3223 Second Avenue City San Diego Zip _____

d. UTM: (Give more than one for large and/or linear feature) Zone _____, _____ mE/ _____ mN

e. Other Locational Data: (e.g. parcel #, legal description, directions to resource, elevation, additional UTMs, etc. as appropriate)

Assessor's Parcel Number: 452-554-36.

*P3a. Description: (Describe resource and its major elements. Include design, materials, condition, alterations, size, setting, and boundaries.)

Condition: Good

*P3b. Resources Attributes: (List attributes and codes) HP2. Single family property

*P4. Resources Present: Building Structure Object Site District Element of District Other (Isolates, etc.)



P5b. Description of Photo: (View, date, etc.)
Photo Number: 141-24A

Date: June-October 1995

*P6. Date Constructed/Age and Sources:
 Prehistoric Historic Both
1900's

*P7. Owner and Address:

*P8. Recorded by: (Name, affiliation, address)
Ione Stiegler, IS Architecture
4191 Stephens Street, SD 92103
Milford Wayne Donaldson, FAIA
530 Sixth Ave., SD 92101

*P9. Date Recorded: 03/17/1996

*P10. Survey Type: (Describe)
Architectural Reconnaissance
Survey
C--Comprehensive Survey

*P11. Report Citation: (Cite survey report/other sources or "none") Historical Greater Mid-City San Diego Preservation Strategy, Architect Milford Wayne Donaldson, FAIA, Inc., & IS Architecture, 1996.

*Attachments: NONE Location Map Sketch Map Continuation Sheet Building, Structure and Object Record
 Archaeological Record District Record Linear Feature Record Milling Station Record Rock Art Record Artifact Record
 Photograph Record Other: (List) _____

BUILDING, STRUCTURE, AND OBJECT RECORD

Page 2 of 2

*NRHP Status Code _____

*Resource Name or #: APN 452-554-36

B1. Historic Name: _____

B2. Common Name: _____

B3. Original Use: _____ B4. Present Use: R--Residential (Single Family)

*B5. Architectural Style: Craftsman

*B6. Construction History: (Construction date, alterations, and date of alterations.) _____

*B7. Moved? No Yes Unknown Date: _____ Original Location: _____

*B8. Related Features: _____

B9a. Architect: _____ b. Builder: _____

*B10. Significance: Theme _____ Area _____

Period of Significance _____ Property Type _____ Applicable Criteria _____

(Discuss importance in terms of historical or architectural context as defined by theme, period, and geographic scope. Also address integrity.)

B11. Additional Resource Attributes: (List attributes and codes) _____

*B12. References:

San Diego County Assessor's Map Books, Book 452,
Page 65, 1994-1995.

McAlester & McAlester. "A Field Guide to American
Houses". 1984.

Woodbridge, Sally B. "California Architecture", 1988.

B13. Remarks: _____

*B14. Evaluator: I.R. Stiegler & M.W. Donaldson

Date of Evaluation: 10/01/1995

(This space reserved for official comments.)

(Sketch Map with north arrow required)

PRIMARY RECORD

Primary # _____
HRI # _____
Trinomial _____
NRHP Status Code _____

Other Listings _____
Review Code _____ Reviewer _____ Date / /

Page 1 of 2

*Resource Name or #: APN 452-554-37

P1. Other Identifier: IS-D-Bankers Hill

*P2. Location: Not for Publication Unrestricted a. County San Diego

b. USGS 7.5' Quad _____ Date _____ T _____; R _____; 1/4 of _____ 1/4 of Sec _____; B.M. _____

c. Address 3203 Second Avenue City San Diego Zip _____


d. UTM: (Give more than one for large and/or linear feature) Zone _____, _____ mE/ _____ mN

e. Other Locational Data: (e.g. parcel #, legal description, directions to resource, elevation, additional UTMs, etc. as appropriate)
Assessor's Parcel Number: 452-554-37.

*P3a. Description: (Describe resource and its major elements. Include design, materials, condition, alterations, size, setting, and boundaries.)
Condition: Good

*P3b. Resources Attributes: (List attributes and codes) HP2. Single family property

*P4. Resources Present: Building Structure Object Site District Element of District Other (isolates, etc.)



P5b. Description of Photo: (View, date, etc.)
Photo Number: 141-25A

Date: June-October 1995

*P6. Date Constructed/Age and Sources:
 Prehistoric Historic Both
1900's

*P7. Owner and Address:

*P8. Recorded by: (Name, affiliation, address)
Ione Stiegler, IS Architecture
4191 Stephens Street, SD 92103
Milford Wayne Donaldson, FAIA
530 Sixth Ave., SD 92101

*P9. Date Recorded: 03/17/1996

*P10. Survey Type: (Describe)
Architectural Reconnaissance
Survey
C--Comprehensive Survey

*P11. Report Citation: (Cite survey report/other sources or "none") Historical Greater Mid-City San Diego Preservation Strategy, Architect Milford Wayne Donaldson, FAIA, Inc., & IS Architecture, 1996.

*Attachments: NONE Location Map Sketch Map Continuation Sheet Building, Structure and Object Record
 Archaeological Record District Record Linear Feature Record Milling Station Record Rock Art Record Artifact Record
 Photograph Record Other: (List) _____

BUILDING, STRUCTURE, AND OBJECT RECORD

Page 2 of 2

*NRHP Status Code _____

*Resource Name or #: APN 452-554-37

B1. Historic Name: _____

B2. Common Name: _____

B3. Original Use: _____ B4. Present Use: R--Residential (Single Family)

*B5. Architectural Style: Prairie

*B6. Construction History: (Construction date, alterations, and date of alterations.) _____

*B7. Moved? No Yes Unknown Date: _____ Original Location: _____

*B8. Related Features: _____

B9a. Architect: _____ b. Builder: _____

*B10. Significance: Theme _____ Area _____

Period of Significance _____ Property Type _____ Applicable Criteria _____

(Discuss importance in terms of historical or architectural context as defined by theme, period, and geographic scope. Also address integrity.)

B11. Additional Resource Attributes: (List attributes and codes) _____

*B12. References:
San Diego County Assessor's Map Books, Book 452,
Page 65, 1994-1995.
McAlester & McAlester. "A Field Guide to American
Houses". 1984.
Woodbridge, Sally B. "California Architecture", 1988.

B13. Remarks: _____

*B14. Evaluator: I.R. Stiegler & M.W. Donaldson

Date of Evaluation: 10/01/1995

(This space reserved for official comments.)

(Sketch Map with north arrow required)

PRIMARY RECORD

Primary # _____
HRI # _____
Trinomial _____
NRHP Status Code _____

Other Listings _____
Review Code _____ Reviewer _____ Date / / _____

Page 1 of 2

*Resource Name or #: APN 452-554-38

P1. Other Identifier: IS-D-Bankers Hill

*P2. Location: Not for Publication Unrestricted a. County San Diego

b. USGS 7.5' Quad _____ Date _____ T _____; R _____; 1/4 of _____ 1/4 of Sec _____; B.M. _____

c. Address 3202 Third Avenue City San Diego Zip _____

d. UTM: (Give more than one for large and/or linear feature) Zone _____, _____ mE/ _____ mN

e. Other Locational Data: (e.g. parcel #, legal description, directions to resource, elevation, additional UTM's, etc. as appropriate)

Assessor's Parcel Number: 452-554-38.

*P3a. Description: (Describe resource and its major elements. Include design, materials, condition, alterations, size, setting, and boundaries.)

Condition: Good

*P3b. Resources Attributes: (List attributes and codes) HP3. Multiple family property; HP6. 1-3 story commercial bui

*P4. Resources Present: Building Structure Object Site District Element of District Other (Isolates, etc.)



P5b. Description of Photo: (View, date, etc.)

Photo Number: 141-19A

Date: June-October 1995

*P6. Date Constructed/Age and Sources:

Prehistoric Historic Both

1900's

*P7. Owner and Address:

*P8. Recorded by: (Name, affiliation, address)

Ione Stiegler, IS Architecture

4191 Stephens Street, SD 92103

Milford Wayne Donaldson, FAIA

530 Sixth Ave., SD 92101

*P9. Date Recorded: 03/17/1996

*P10. Survey Type: (Describe)

Architectural Reconnaissance

Survey

C--Comprehensive Survey

*P11. Report Citation: (Cite survey report/other sources or "none") Historical Greater Mid-City San Diego Preservation Strategy,

Architect Milford Wayne Donaldson, FAIA, Inc., & IS Architecture, 1996.

*Attachments: NONE Location Map Sketch Map Continuation Sheet Building, Structure and Object Record

Archaeological Record District Record Linear Feature Record Milling Station Record Rock Art Record Artifact Record

Photograph Record Other: (List) _____

BUILDING, STRUCTURE, AND OBJECT RECORD

Page 2 of 2

*NRHP Status Code _____

*Resource Name or #: APN 452-554-38

B1. Historic Name: _____

B2. Common Name: _____

B3. Original Use: _____ B4. Present Use: R/C--Residential/Commercial

*B5. Architectural Style: Prairie

*B6. Construction History: (Construction date, alterations, and date of alterations.) _____

*B7. Moved? No Yes Unknown Date: _____ Original Location: _____

*B8. Related Features: _____

B9a. Architect: _____ b. Builder: _____

*B10. Significance: Theme _____ Area _____

Period of Significance _____ Property Type _____ Applicable Criteria _____

(Discuss importance in terms of historical or architectural context as defined by theme, period, and geographic scope. Also address integrity.)

B11. Additional Resource Attributes: (List attributes and codes) _____

- *B12. References:
- San Diego County Assessor's Map Books, Book 452, Page 65, 1994-1995.
 - McAlester & McAlester. "A Field Guide to American Houses". 1984.
 - Woodbridge, Sally B. "California Architecture", 1988.

B13. Remarks:

*B14. Evaluator: I.R. Stiegler & M.W. Donaldson

Date of Evaluation: 10/01/1995

(This space reserved for official comments.)

(Sketch Map with north arrow required)

PRIMARY RECORD

Primary # _____
HRI # _____
Trinomial _____
NRHP Status Code _____

Other Listings _____
Review Code _____ Reviewer _____ Date / / _____

Page 1 of 2

*Resource Name or #: APN 452-554-39

P1. Other Identifier: IS-D-Bankers Hill

*P2. Location: Not for Publication Unrestricted a. County San Diego

b. USGS 7.5' Quad _____ Date _____ T _____; R _____; _____ 1/4 of _____ 1/4 of Sec _____; _____ B.M.

c. Address 3216-20 Third Avenue City San Diego Zip _____

d. UTM: (Give more than one for large and/or linear feature) Zone _____, _____ mE/ _____ mN


e. Other Locational Data: (e.g. parcel #, legal description, directions to resource, elevation, additional UTMs, etc. as appropriate)

Assessor's Parcel Number: 452-554-39.

*P3a. Description: (Describe resource and its major elements. Include design, materials, condition, alterations, size, setting, and boundaries.)
Condition: Good

*P3b. Resources Attributes: (List attributes and codes) HP2. Single family property

*P4. Resources Present: Building Structure Object Site District Element of District Other (Isolates, etc.)



P5b. Description of Photo: (View, date, etc.)

Photo Number: 141-20A

Date: June-October 1995

*P6. Date Constructed/Age and Sources:

Prehistoric Historic Both

1910's

*P7. Owner and Address:

*P8. Recorded by:(Name, affiliation, address)

Ione Stiegler, IS Architecture

4191 Stephens Street, SD 92103

Milford Wayne Donaldson, FAIA

530 Sixth Ave., SD 92101

*P9. Date Recorded: 03/17/1996

*P10. Survey Type: (Describe)

Architectural Reconnaissance

Survey

C--Comprehensive Survey

*P11. Report Citation: (Cite survey report/other sources or "none") Historical Greater Mid-City San Diego Preservation Strategy, Architect Milford Wayne Donaldson, FAIA, Inc., & IS Architecture, 1996.

*Attachments: NONE Location Map Sketch Map Continuation Sheet Building, Structure and Object Record
 Archaeological Record District Record Linear Feature Record Milling Station Record Rock Art Record Artifact Record
 Photograph Record Other: (List) _____

BUILDING, STRUCTURE, AND OBJECT RECORD

Page 2 of 2

*NRHP Status Code _____

*Resource Name or #: APN 452-554-39

B1. Historic Name: _____

B2. Common Name: _____

B3. Original Use: _____ B4. Present Use: R--Residential (Single Family)

*B5. Architectural Style: Craftsman

*B6. Construction History: (Construction date, alterations, and date of alterations.) _____

*B7. Moved? No Yes Unknown Date: _____ Original Location: _____

*B8. Related Features: _____

B9a. Architect: _____ b. Builder: _____

*B10. Significance: Theme _____ Area _____

Period of Significance _____ Property Type _____ Applicable Criteria _____
(Discuss importance in terms of historical or architectural context as defined by theme, period, and geographic scope. Also address integrity.)

B11. Additional Resource Attributes: (List attributes and codes) _____

- *B12. References:
- San Diego County Assessor's Map Books, Book 452, Page 65, 1994-1995.
 - McAlester & McAlester. "A Field Guide to American Houses". 1984.
 - Woodbridge, Sally B. "California Architecture", 1988.

B13. Remarks: _____

*B14. Evaluator: I.R. Stiegler & M.W. Donaldson
Date of Evaluation: 10/01/1995

(This space reserved for official comments.)

(Sketch Map with north arrow required)

PRIMARY RECORD

Primary # _____
HRI # _____
Trinomial _____
NRHP Status Code _____

Other Listings _____
Review Code _____ Reviewer _____ Date / /

Page 1 of 2

*Resource Name or #: APN 452-554-43

P1. Other Identifier: IS-D-Bankers Hill

*P2. Location: Not for Publication Unrestricted a. County San Diego

b. USGS 7.5' Quad _____ Date _____ T _____; R _____; _____ 1/4 of _____ 1/4 of Sec _____; _____ B.M.

c. Address 303-17 Thorn Street City San Diego Zip _____

d. UTM: (Give more than one for large and/or linear feature) Zone _____, _____ mE/ _____ mN

e. Other Locational Data: (e.g. parcel #, legal description, directions to resource, elevation, additional UTMs, etc. as appropriate)


Assessor's Parcel Number: 452-554-43.

*P3a. Description: (Describe resource and its major elements. Include design, materials, condition, alterations, size, setting, and boundaries.)

Condition: Good

*P3b. Resources Attributes: (List attributes and codes) HP3. Multiple family property

*P4. Resources Present: Building Structure Object Site District Element of District Other (Isolates, etc.)



P5b. Description of Photo: (View, date, etc.)

Photo Number: 141-27A

Date: June-October 1995

*P6. Date Constructed/Age and Sources:

Prehistoric Historic Both
1910's

*P7. Owner and Address:

*P8. Recorded by: (Name, affiliation, address)

Ione Stiegler, IS Architecture

4191 Stephens Street, SD 92103

Milford Wayne Donaldson, FAIA

530 Sixth Ave., SD 92101

*P9. Date Recorded: 03/17/1996

*P10. Survey Type: (Describe)

Architectural Reconnaissance

Survey

C--Comprehensive Survey

*P11. Report Citation: (Cite survey report/other sources or "none") Historical Greater Mid-City San Diego Preservation Strategy, Architect Milford Wayne Donaldson, FAIA, Inc., & IS Architecture, 1996.

*Attachments: NONE Location Map Sketch Map Continuation Sheet Building, Structure and Object Record
 Archaeological Record District Record Linear Feature Record Milling Station Record Rock Art Record Artifact Record
 Photograph Record Other: (List) _____

BUILDING, STRUCTURE, AND OBJECT RECORD

Page 2 of 2

*NRHP Status Code _____

*Resource Name or #: APN 452-554-43

B1. Historic Name: _____

B2. Common Name: _____

B3. Original Use: _____ B4. Present Use: R--Residential (Multi-Family)

*B5. Architectural Style: Colonial Revival

*B6. Construction History: (Construction date, alterations, and date of alterations.) _____

*B7. Moved? No Yes Unknown Date: _____ Original Location: _____

*B8. Related Features: _____

B9a. Architect: _____ b. Builder: _____

*B10. Significance: Theme _____ Area _____

Period of Significance _____ Property Type _____ Applicable Criteria _____

(Discuss importance in terms of historical or architectural context as defined by theme, period, and geographic scope. Also address integrity.)

B11. Additional Resource Attributes: (List attributes and codes) _____

*B12. References:

San Diego County Assessor's Map Books, Book 452,
Page 65, 1994-1995.

McAlester & McAlester. "A Field Guide to American
Houses". 1984.

Woodbridge, Sally B. "California Architecture", 1988.

B13. Remarks:

*B14. Evaluator: I.R. Stiegler & M.W. Donaldson

Date of Evaluation: 10/01/1995

(This space reserved for official comments.)

(Sketch Map with north arrow required)

PRIMARY RECORD

Primary # _____

HRI # _____

Trinomial _____

NRHP Status Code _____

Other Listings _____

Review Code _____ Reviewer _____ Date / /

Page 1 of 2

*Resource Name or #: APN 452-575-06

P1. Other Identifier: IS-D-Bankers Hill

*P2. Location: Not for Publication Unrestricted a. County San Diego

b. USGS 7.5' Quad _____ Date _____ T _____; R _____; _____ 1/4 of _____ 1/4 of Sec _____; _____ B.M.

c. Address 3170 Curlew Street City San Diego Zip _____

d. UTM: (Give more than one for large and/or linear feature) Zone _____, _____ mE/ _____ mN

e. Other Locational Data: (e.g. parcel #, legal description, directions to resource, elevation, additional UTMs, etc. as appropriate)

Assessor's Parcel Number: 452-575-06.

*P3a. Description: (Describe resource and its major elements. Include design, materials, condition, alterations, size, setting, and boundaries.)

Condition: Good

*P3b. Resources Attributes: (List attributes and codes) HP2. Single family property

*P4. Resources Present: Building Structure Object Site District Element of District Other (Isolates, etc.)



P5b. Description of Photo: (View, date, etc.)

Photo Number: 147-11

Date: June-October 1995

*P6. Date Constructed/Age and Sources:

Prehistoric Historic Both

1920's

*P7. Owner and Address:

*P8. Recorded by: (Name, affiliation, address)

Ione Stiegler, IS Architecture

4191 Stephens Street, SD 92103

Milford Wayne Donaldson, FAIA

530 Sixth Ave., SD 92101

*P9. Date Recorded: 04/19/1996

*P10. Survey Type: (Describe)

Architectural Reconnaissance

Survey

C--Comprehensive Survey

*P11. Report Citation: (Cite survey report/other sources or "none") Historical Greater Mid-City San Diego Preservation Strategy, Architect Milford Wayne Donaldson, FAIA, Inc., & IS Architecture, 1996.

*Attachments: NONE Location Map Sketch Map Continuation Sheet Building, Structure and Object Record
 Archaeological Record District Record Linear Feature Record Milling Station Record Rock Art Record Artifact Record
 Photograph Record Other: (List) _____

BUILDING, STRUCTURE, AND OBJECT RECORD

Page 2 of 2

*NRHP Status Code _____

*Resource Name or #: APN 452-575-06

B1. Historic Name: _____

B2. Common Name: _____

B3. Original Use: _____ B4. Present Use: R--Residential (Single Family)

*B5. Architectural Style: Italian Renaissance

*B6. Construction History: (Construction date, alterations, and date of alterations.) _____

*B7. Moved? No Yes Unknown Date: _____ Original Location: _____

*B8. Related Features: _____

B9a. Architect: _____ b. Builder: _____

*B10. Significance: Theme _____ Area _____

Period of Significance _____ Property Type _____ Applicable Criteria _____

(Discuss importance in terms of historical or architectural context as defined by theme, period, and geographic scope. Also address integrity.)

B11. Additional Resource Attributes: (List attributes and codes) _____

*B12. References:

San Diego County Assessor's Map Books, Book 452,
Page 65, 1994-1995.

McAlester & McAlester. "A Field Guide to American
Houses". 1984.

Woodbridge, Sally B. "California Architecture", 1988.

B13. Remarks:

*B14. Evaluator: I.R. Stiegler & M.W. Donaldson

Date of Evaluation: 10/01/1995

(This space reserved for official comments.)

(Sketch Map with north arrow required)

PRIMARY RECORD

Primary # _____
HRI # _____
Trinomial _____
NRHP Status Code _____

Other Listings _____
Review Code _____ Reviewer _____ Date / / _____

Page 1 of 2

*Resource Name or #: APN 452-577-02

P1. Other Identifier: IS-D-Bankers Hill

*P2. Location: Not for Publication Unrestricted a. County San Diego

b. USGS 7.5' Quad _____ Date _____ T _____; R _____; _____ 1/4 of _____ 1/4 of Sec _____; _____ B.M.

c. Address 3141 Curlew Street City San Diego Zip _____

d. UTM: (Give more than one for large and/or linear feature) Zone _____, _____ mE/ _____ mN

e. Other Locational Data: (e.g. parcel #, legal description, directions to resource, elevation, additional UTM's, etc. as appropriate)

Assessor's Parcel Number: 452-577-02.

*P3a. Description: (Describe resource and its major elements. Include design, materials, condition, alterations, size, setting, and boundaries.)
Condition: Good

*P3b. Resources Attributes: (List attributes and codes) HP2. Single family property

*P4. Resources Present: Building Structure Object Site District Element of District Other (Isolates, etc.)



*P5b. Description of Photo: (View, date, etc.)
Photo Number: 147-10

Date: June-October 1995

*P6. Date Constructed/Age and Sources:
 Prehistoric Historic Both
1910's

*P7. Owner and Address: _____

*P8. Recorded by: (Name, affiliation, address)
Ione Stiegler, IS Architecture
4191 Stephens Street, SD 92103
Milford Wayne Donaldson, FAIA
530 Sixth Ave., SD 92101

*P9. Date Recorded: 04/19/1996

*P10. Survey Type: (Describe)
Architectural Reconnaissance
Survey
C--Comprehensive Survey

*P11. Report Citation: (Cite survey report/other sources or "none") Historical Greater Mid-City San Diego Preservation Strategy, Architect Milford Wayne Donaldson, FAIA, Inc., & IS Architecture, 1996.

*Attachments: NONE Location Map Sketch Map Continuation Sheet Building, Structure and Object Record
 Archaeological Record District Record Linear Feature Record Milling Station Record Rock Art Record Artifact Record
 Photograph Record Other: (List) _____

BUILDING, STRUCTURE, AND OBJECT RECORD

Page 2 of 2

*NRHP Status Code _____

*Resource Name or #: APN 452-577-02

B1. Historic Name: _____

B2. Common Name: _____

B3. Original Use: _____ B4. Present Use: R--Residential (Single Family)

*B5. Architectural Style: Craftsman

*B6. Construction History: (Construction date, alterations, and date of alterations.) _____

*B7. Moved? No Yes Unknown Date: _____ Original Location: _____

*B8. Related Features: _____

B9a. Architect: _____ b. Builder: _____

*B10. Significance: Theme _____ Area _____

Period of Significance _____ Property Type _____ Applicable Criteria _____

(Discuss importance in terms of historical or architectural context as defined by theme, period, and geographic scope. Also address integrity.)

B11. Additional Resource Attributes: (List attributes and codes) _____

*B12. References:

San Diego County Assessor's Map Books, Book 452,
Page 65, 1994-1995.

McAlester & McAlester. "A Field Guide to American
Houses". 1984.

Woodbridge, Sally B. "California Architecture", 1988.

B13. Remarks:

*B14. Evaluator: I.R. Stiegler & M.W. Donaldson

Date of Evaluation: 10/01/1995

(This space reserved for official comments.)

(Sketch Map with north arrow required)

PRIMARY RECORD

Primary # _____
HRI # _____
Trinomial _____
NRHP Status Code _____

Other Listings _____
Review Code _____ Reviewer _____ Date / /

Page 1 of 2

*Resource Name or #: APN 452-577-26

P1. Other Identifier: IS-D-Bankers Hill

*P2. Location: Not for Publication Unrestricted a. County San Diego

b. USGS 7.5' Quad _____ Date _____ T _____; R _____; 1/4 of _____ 1/4 of Sec _____; _____ B.M.

c. Address 3100 Brant Street City San Diego Zip _____

d. UTM: (Give more than one for large and/or linear feature) Zone _____, _____ mE/ _____ mN

e. Other Locational Data: (e.g. parcel #, legal description, directions to resource, elevation, additional UTM's, etc. as appropriate)

Assessor's Parcel Number: 452-577-26.

*P3a. Description: (Describe resource and its major elements. Include design, materials, condition, alterations, size, setting, and boundaries.)
Condition: Good

*P3b. Resources Attributes: (List attributes and codes) HP2. Single family property

*P4. Resources Present: Building Structure Object Site District Element of District Other (Isolates, etc.)



P5b. Description of Photo: (View, date, etc.)
Photo Number: 147-05

Date: June-October 1995

*P6. Date Constructed/Age and Sources:
 Prehistoric Historic Both
1900's

*P7. Owner and Address:

*P8. Recorded by: (Name, affiliation, address)
Ione Stiegler, IS Architecture
4191 Stephens Street, SD 92103
Milford Wayne Donaldson, FAIA
530 Sixth Ave., SD 92101

*P9. Date Recorded: 04/19/1996

*P10. Survey Type: (Describe)
Architectural Reconnaissance
Survey
C--Comprehensive Survey

*P11. Report Citation: (Cite survey report/other sources or "none") Historical Greater Mid-City San Diego Preservation Strategy, Architect Milford Wayne Donaldson, FAIA, Inc., & IS Architecture, 1996.

*Attachments: NONE Location Map Sketch Map Continuation Sheet Building, Structure and Object Record
 Archaeological Record District Record Linear Feature Record Milling Station Record Rock Art Record Artifact Record
 Photograph Record Other: (List) _____

BUILDING, STRUCTURE, AND OBJECT RECORD

Page 2 of 2

*NRHP Status Code _____

*Resource Name or #: APN 452-577-26

B1. Historic Name: _____

B2. Common Name: _____

B3. Original Use: _____ B4. Present Use: R--Residential (Single Family)

*B5. Architectural Style: Craftsman

*B6. Construction History: (Construction date, alterations, and date of alterations.) _____

*B7. Moved? No Yes Unknown Date: _____ Original Location: _____

*B8. Related Features: _____

B9a. Architect: _____ b. Builder: _____

*B10. Significance: Theme _____ Area _____

Period of Significance _____ Property Type _____ Applicable Criteria _____

(Discuss importance in terms of historical or architectural context as defined by theme, period, and geographic scope. Also address integrity.)

B11. Additional Resource Attributes: (List attributes and codes) _____

*B12. References:

San Diego County Assessor's Map Books, Book 452,
Page 65, 1994-1995.

McAlester & McAlester. "A Field Guide to American
Houses". 1984.

Woodbridge, Sally B. "California Architecture", 1988.

B13. Remarks: _____

*B14. Evaluator: I.R. Stiegler & M.W. Donaldson

Date of Evaluation: 10/01/1995

(This space reserved for official comments.)

(Sketch Map with north arrow required)

PRIMARY RECORD

Primary # _____
HRI # _____
Trinomial _____
NRHP Status Code _____

Other Listings _____
Review Code _____ Reviewer _____ Date ____/____/____

Page 1 of 2

*Resource Name or #: APN 452-577-28

P1. Other Identifier: IS-D-Bankers Hill

*P2. Location: Not for Publication Unrestricted a. County San Diego

b. USGS 7.5' Quad _____ Date _____ T _____; R _____; _____ 1/4 of _____ 1/4 of Sec _____; _____ B.M.

c. Address 407 Spruce Street City San Diego Zip _____

d. UTM: (Give more than one for large and/or linear feature) Zone _____, _____ mE/ _____ mN

e. Other Locational Data: (e.g. parcel #, legal description, directions to resource, elevation, additional UTM's, etc. as appropriate)

Assessor's Parcel Number: 452-577-28.

*P3a. Description: (Describe resource and its major elements. Include design, materials, condition, alterations, size, setting, and boundaries.)
Condition: Good

*P3b. Resources Attributes: (List attributes and codes) HP2. Single family property

*P4. Resources Present: Building Structure Object Site District Element of District Other (Isolates, etc.)



P5b. Description of Photo: (View, date, etc.)

Photo Number: 147-07-08

Date: June-October 1995

*P6. Date Constructed/Age and Sources:

Prehistoric Historic Both

1920's

*P7. Owner and Address:

*P8. Recorded by: (Name, affiliation, address)

Ione Stiegler, IS Architecture

4191 Stephens Street, SD 92103

Milford Wayne Donaldson, FAIA

530 Sixth Ave., SD 92101

*P9. Date Recorded: 04/19/1996

*P10. Survey Type: (Describe)

Architectural Reconnaissance

Survey

C--Comprehensive Survey

*P11. Report Citation: (Cite survey report/other sources or "none") Historical Greater Mid-City San Diego Preservation Strategy, Architect Milford Wayne Donaldson, FAIA, Inc., & IS Architecture, 1996.

*Attachments: NONE Location Map Sketch Map Continuation Sheet Building, Structure and Object Record
 Archaeological Record District Record Linear Feature Record Milling Station Record Rock Art Record Artifact Record
 Photograph Record Other: (List) _____

BUILDING, STRUCTURE, AND OBJECT RECORD

Page 2 of 2

*NRHP Status Code _____

*Resource Name or #: APN 452-577-28

B1. Historic Name: _____

B2. Common Name: _____

B3. Original Use: _____

B4. Present Use: R--Residential (Single Family)

*B5. Architectural Style: Spanish Colonial Revival

*B6. Construction History: (Construction date, alterations, and date of alterations.)

*B7. Moved? No Yes Unknown Date: _____ Original Location: _____

*B8. Related Features:

B9a. Architect: _____

b. Builder: _____

*B10. Significance: Theme _____

Area _____

Period of Significance _____

Property Type _____

Applicable Criteria _____

(Discuss importance in terms of historical or architectural context as defined by theme, period, and geographic scope. Also address integrity.)

B11. Additional Resource Attributes: (List attributes and codes) _____

*B12. References:

San Diego County Assessor's Map Books, Book 452,
Page 65, 1994-1995.

McAlester & McAlester. "A Field Guide to American
Houses". 1984.

Woodbridge, Sally B. "California Architecture", 1988.

B13. Remarks:

(Sketch Map with north arrow required)

*B14. Evaluator: I.R. Stiegler & M.W. Donaldson

Date of Evaluation: 10/01/1995

(This space reserved for official comments.)

PRIMARY RECORD

Primary # _____
HRI # _____
Trinomial _____
NRHP Status Code _____

Other Listings _____
Review Code _____ Reviewer _____ Date / /

Page 1 of 2

*Resource Name or #: APN 452-611-01

P1. Other Identifier: IS-D-Bankers Hill

*P2. Location: Not for Publication Unrestricted a. County San Diego

b. USGS 7.5' Quad _____ Date _____ T _____; R _____; _____ 1/4 of _____ 1/4 of Sec _____; _____ B.M.

c. Address 135 West Spruce Street City San Diego Zip _____

d. UTM: (Give more than one for large and/or linear feature) Zone _____, _____ mE/ _____ mN

e. Other Locational Data: (e.g. parcel #, legal description, directions to resource, elevation, additional UTM's, etc. as appropriate)

Assessor's Parcel Number: 452-611-01.

*P3a. Description: (Describe resource and its major elements. Include design, materials, condition, alterations, size, setting, and boundaries.)
Condition: Good

*P3b. Resources Attributes: (List attributes and codes) HP2. Single family property

*P4. Resources Present: Building Structure Object Site District Element of District Other (Isolates, etc.)



P5b. Description of Photo: (View, date, etc.)

Photo Number: 146-11

Date: June-October 1995

*P6. Date Constructed/Age and Sources:

Prehistoric Historic Both

1920's

*P7. Owner and Address:

*P8. Recorded by: (Name, affiliation, address)

Ione Stiegler, IS Architecture

4191 Stephens Street, SD 92103

Milford Wayne Donaldson, FAIA

530 Sixth Ave., SD 92101

*P9. Date Recorded: 04/19/1996

*P10. Survey Type: (Describe)

Architectural Reconnaissance

Survey

C--Comprehensive Survey

*P11. Report Citation: (Cite survey report/other sources or "none") Historical Greater Mid-City San Diego Preservation Strategy, Architect Milford Wayne Donaldson, FAIA, Inc., & IS Architecture, 1996.

*Attachments: NONE Location Map Sketch Map Continuation Sheet Building, Structure and Object Record
 Archaeological Record District Record Linear Feature Record Milling Station Record Rock Art Record Artifact Record
 Photograph Record Other: (List) _____

BUILDING, STRUCTURE, AND OBJECT RECORD

Page 2 of 2

*NRHP Status Code _____

*Resource Name or #: APN 452-611-01

B1. Historic Name: _____

B2. Common Name: _____

B3. Original Use: _____ B4. Present Use: R--Residential (Single Family)

*B5. Architectural Style: Spanish Colonial Revival

*B6. Construction History: (Construction date, alterations, and date of alterations.) _____

*B7. Moved? No Yes Unknown Date: _____ Original Location: _____

*B8. Related Features: _____

B9a. Architect: _____ b. Builder: _____

*B10. Significance: Theme _____ Area _____

Period of Significance _____ Property Type _____ Applicable Criteria _____

(Discuss importance in terms of historical or architectural context as defined by theme, period, and geographic scope. Also address integrity.)

B11. Additional Resource Attributes: (List attributes and codes) _____

*B12. References:

San Diego County Assessor's Map Books, Book 452,
Page 65, 1994-1995.

McAlester & McAlester. "A Field Guide to American
Houses". 1984.

Woodbridge, Sally B. "California Architecture", 1988.

B13. Remarks:

*B14. Evaluator: I.R. Stiegler & M.W. Donaldson

Date of Evaluation: 10/01/1995

(This space reserved for official comments.)

(Sketch Map with north arrow required)

PRIMARY RECORD

Primary # _____
HRI # _____
Trinomial _____
NRHP Status Code _____

Other Listings _____
Review Code _____ Reviewer _____ Date ____/____/____

Page 1 of 2

*Resource Name or #: APN 452-611-02

P1. Other Identifier: IS-D-Bankers Hill

*P2. Location: Not for Publication Unrestricted a. County San Diego

b. USGS 7.5' Quad _____ Date _____ T _____; R _____; _____ 1/4 of _____ 1/4 of Sec _____; _____ B.M.

c. Address 3147 Front Street City San Diego Zip _____

d. UTM: (Give more than one for large and/or linear feature) Zone _____, _____ mE/ _____ mN


e. Other Locational Data: (e.g. parcel #, legal description, directions to resource, elevation, additional UTMs, etc. as appropriate)

Assessor's Parcel Number: 452-611-02.

*P3a. Description: (Describe resource and its major elements. Include design, materials, condition, alterations, size, setting, and boundaries.)
Condition: Good

*P3b. Resources Attributes: (List attributes and codes) HP2. Single family property

*P4. Resources Present: Building Structure Object Site District Element of District Other (Isolates, etc.)



P5b. Description of Photo: (View, date, etc.)
Photo Number: 146-12

Date: June-October 1995

*P6. Date Constructed/Age and Sources:
 Prehistoric Historic Both
1910's

*P7. Owner and Address:

*P8. Recorded by:(Name, affiliation, address)
Ione Stiegler, IS Architecture
4191 Stephens Street, SD 92103
Milford Wayne Donaldson, FAIA
530 Sixth Ave., SD 92101

*P9. Date Recorded: 04/19/1996

*P10. Survey Type: (Describe)
Architectural Reconnaissance
Survey

C--Comprehensive Survey

*P11. Report Citation: (Cite survey report/other sources or "none") Historical Greater Mid-City San Diego Preservation Strategy, Architect Milford Wayne Donaldson, FAIA, Inc., & IS Architecture, 1996.

*Attachments: NONE Location Map Sketch Map Continuation Sheet Building, Structure and Object Record
 Archaeological Record District Record Linear Feature Record Milling Station Record Rock Art Record Artifact Record
 Photograph Record Other: (List) _____

BUILDING, STRUCTURE, AND OBJECT RECORD

Page 2 of 2

*NRHP Status Code _____

*Resource Name or #: APN 452-611-02

B1. Historic Name: _____

B2. Common Name: _____

B3. Original Use: _____ B4. Present Use: R--Residential (Single Family)

*B5. Architectural Style: Craftsman

*B6. Construction History: (Construction date, alterations, and date of alterations.) _____

*B7. Moved? No Yes Unknown Date: _____ Original Location: _____

*B8. Related Features: _____

B9a. Architect: _____ b. Builder: _____

*B10. Significance: Theme _____ Area _____

Period of Significance _____ Property Type _____ Applicable Criteria _____

(Discuss importance in terms of historical or architectural context as defined by theme, period, and geographic scope. Also address integrity.)

B11. Additional Resource Attributes: (List attributes and codes) _____

*B12. References:

San Diego County Assessor's Map Books, Book 452,
Page 65, 1994-1995.

McAlester & McAlester. "A Field Guide to American
Houses". 1984.

Woodbridge, Sally B. "California Architecture", 1988.

B13. Remarks:

*B14. Evaluator: I.R. Stiegler & M.W. Donaldson

Date of Evaluation: 10/01/1995

(This space reserved for official comments.)

(Sketch Map with north arrow required)

PRIMARY RECORD

Primary # _____
HRI # _____
Trinomial _____
NRHP Status Code _____

Other Listings _____
Review Code _____ Reviewer _____ Date / / _____

Page 1 of 2

*Resource Name or #: APN 452-611-05

P1. Other Identifier: IS-D-Bankers Hill

*P2. Location: Not for Publication Unrestricted a. County San Diego

b. USGS 7.5' Quad _____ Date _____ T _____; R _____; _____ 1/4 of _____ 1/4 of Sec _____; _____ B.M.

c. Address 3072 First Avenue City San Diego Zip _____

d. UTM: (Give more than one for large and/or linear feature) Zone _____, _____ mE/ _____ mN

e. Other Locational Data: (e.g. parcel #, legal description, directions to resource, elevation, additional UTMs, etc. as appropriate)

Assessor's Parcel Number: 452-611-05.

*P3a. Description: (Describe resource and its major elements. Include design, materials, condition, alterations, size, setting, and boundaries.)

Condition: Good

*P3b. Resources Attributes: (List attributes and codes) HP16. Religious building

*P4. Resources Present: Building Structure Object Site District Element of District Other (Isolates, etc.)



5b. Description of Photo: (View, date, etc.)

Photo Number: 140-21

Date: June-October 1995

*P6. Date Constructed/Age and Sources:

Prehistoric Historic Both
1890's

*P7. Owner and Address:

*P8. Recorded by: (Name, affiliation, address)

Gene Stiegler, IS Architecture

1191 Stephens Street, SD 92103

Milford Wayne Donaldson, FAIA

630 Sixth Ave., SD 92101

*P9. Date Recorded: 04/19/1996

*P10. Survey Type: (Describe)

Architectural Reconnaissance

Survey

C--Comprehensive Survey

*P11. Report Citation: (Cite survey report/other sources or "none") Historical Greater Mid-City San Diego Preservation Strategy, Architect Milford Wayne Donaldson, FAIA, Inc., & IS Architecture, 1996.

*Attachments: NONE Location Map Sketch Map Continuation Sheet Building, Structure and Object Record
 Archaeological Record District Record Linear Feature Record Milling Station Record Rock Art Record Artifact Record
 Photograph Record Other: (List) _____

BUILDING, STRUCTURE, AND OBJECT RECORD

Page 2 of 2

*NRHP Status Code _____

*Resource Name or #: APN 452-611-05

B1. Historic Name: _____

B2. Common Name: _____

B3. Original Use: _____ B4. Present Use: N--Religious

*B5. Architectural Style: Folk Victorian

*B6. Construction History: (Construction date, alterations, and date of alterations.) _____

*B7. Moved? No Yes Unknown Date: _____ Original Location: _____

*B8. Related Features: _____

B9a. Architect: _____ b. Builder: _____

*B10. Significance: Theme _____ Area _____

Period of Significance _____ Property Type _____ Applicable Criteria _____

(Discuss importance in terms of historical or architectural context as defined by theme, period, and geographic scope. Also address integrity.)

B11. Additional Resource Attributes: (List attributes and codes) _____

*B12. References:

San Diego County Assessor's Map Books, Book 452,
Page 65, 1994-1995.

McAlester & McAlester. "A Field Guide to American
Houses". 1984.

Woodbridge, Sally B. "California Architecture", 1988.

B13. Remarks: _____

*B14. Evaluator: I.R. Stiegler & M.W. Donaldson

Date of Evaluation: 10/01/1995

(This space reserved for official comments.)

(Sketch Map with north arrow required)

PRIMARY RECORD

Primary # _____
HRI # _____
Trinomial _____
NRHP Status Code _____

Other Listings _____
Review Code _____ Reviewer _____ Date ____/____/____

Page 1 of 2

*Resource Name or #: APN 452-611-09

P1. Other Identifier: IS-D-Bankers Hill

*P2. Location: Not for Publication Unrestricted a. County San Diego

b. USGS 7.5' Quad _____ Date ____ T ____; R ____; ____ 1/4 of ____ 1/4 of Sec ____; _____ B.M.

c. Address 3130 First Avenue City San Diego Zip _____

d. UTM: (Give more than one for large and/or linear feature) Zone _____, _____ mE/ _____ mN


e. Other Locational Data: (e.g. parcel #, legal description, directions to resource, elevation, additional UTM's, etc. as appropriate)

Assessor's Parcel Number: 452-611-09.

*P3a. Description: (Describe resource and its major elements. Include design, materials, condition, alterations, size, setting, and boundaries.)
Condition: Good

*P3b. Resources Attributes: (List attributes and codes) HP3. Multiple family property

*P4. Resources Present: Building Structure Object Site District Element of District Other (Isolates, etc.)



P5b. Description of Photo: (View, date, etc.)

Photo Number: 140-22

Date: June-October 1995

*P6. Date Constructed/Age and Sources:
 Prehistoric Historic Both
1910's

*P7. Owner and Address:

*P8. Recorded by: (Name, affiliation, address)
Ione Stiegler, IS Architecture
4191 Stephens Street, SD 92103
Milford Wayne Donaldson, FAIA
530 Sixth Ave., SD 92101

*P9. Date Recorded: 04/19/1996

*P10. Survey Type: (Describe)
Architectural Reconnaissance
Survey
C--Comprehensive Survey

*P11. Report Citation: (Cite survey report/other sources or "none") Historical Greater Mid-City San Diego Preservation Strategy,
Architect Milford Wayne Donaldson, FAIA, Inc., & IS Architecture, 1996.

*Attachments: NONE Location Map Sketch Map Continuation Sheet Building, Structure and Object Record
 Archaeological Record District Record Linear Feature Record Milling Station Record Rock Art Record Artifact Record
 Photograph Record Other: (List) _____

BUILDING, STRUCTURE, AND OBJECT RECORD

Page 2 of 2

*NRHP Status Code _____

*Resource Name or #: APN 452-611-09

B1. Historic Name: _____

B2. Common Name: _____

B3. Original Use: _____ B4. Present Use: R--Residential (Multi-Family)

*B5. Architectural Style: Craftsman

*B6. Construction History: (Construction date, alterations, and date of alterations.) _____

*B7. Moved? No Yes Unknown Date: _____ Original Location: _____

*B8. Related Features: _____

B9a. Architect: _____ b. Builder: _____

*B10. Significance: Theme _____ Area _____

Period of Significance _____ Property Type _____ Applicable Criteria _____

(Discuss importance in terms of historical or architectural context as defined by theme, period, and geographic scope. Also address integrity.)

B11. Additional Resource Attributes: (List attributes and codes) _____

*B12. References:

San Diego County Assessor's Map Books, Book 452,
Page 65, 1994-1995.

McAlester & McAlester. "A Field Guide to American
Houses". 1984.

Woodbridge, Sally B. "California Architecture", 1988.

B13. Remarks: _____

*B14. Evaluator: I.R. Stiegler & M.W. Donaldson

Date of Evaluation: 10/01/1995

(This space reserved for official comments.)

(Sketch Map with north arrow required)

PRIMARY RECORD

Primary # _____
HRI # _____
Trinomial _____
NRHP Status Code _____

Other Listings _____
Review Code _____ Reviewer _____ Date / /

Page 1 of 2

*Resource Name or #: APN 452-611-10

P1. Other Identifier: IS-D-Bankers Hill

*P2. Location: Not for Publication Unrestricted a. County San Diego

b. USGS 7.5' Quad _____ Date _____ T _____; R _____; _____ 1/4 of _____ 1/4 of Sec _____; _____ B.M.

c. Address 3138-46 First Avenue City San Diego Zip _____

d. UTM: (Give more than one for large and/or linear feature) Zone _____, _____ mE/ _____ mN

e. Other Locational Data: (e.g. parcel #, legal description, directions to resource, elevation, additional UTM's, etc. as appropriate)


Assessor's Parcel Number: 452-611-10.

*P3a. Description: (Describe resource and its major elements. Include design, materials, condition, alterations, size, setting, and boundaries.)

Condition: Good

*P3b. Resources Attributes: (List attributes and codes) HP3. Multiple family property

*P4. Resources Present: Building Structure Object Site District Element of District Other (Isolates, etc.)



P5b. Description of Photo: (View, date, etc.)

Photo Number: 140-23

Date: June-October 1995

*P6. Date Constructed/Age and Sources:

Prehistoric Historic Both

1910's

*P7. Owner and Address:

*P8. Recorded by: (Name, affiliation, address)

Ione Stiegler, IS Architecture

4191 Stephens Street, SD 92103

Milford Wayne Donaldson, FAIA

530 Sixth Ave., SD 92101

*P9. Date Recorded: 04/19/1996

*P10. Survey Type: (Describe)

Architectural Reconnaissance

Survey

C--Comprehensive Survey

*P11. Report Citation: (Cite survey report/other sources or "none") Historical Greater Mid-City San Diego Preservation Strategy, Architect Milford Wayne Donaldson, FAIA, Inc., & IS Architecture, 1996.

*Attachments: NONE Location Map Sketch Map Continuation Sheet Building, Structure and Object Record
 Archaeological Record District Record Linear Feature Record Milling Station Record Rock Art Record Artifact Record
 Photograph Record Other: (List) _____

BUILDING, STRUCTURE, AND OBJECT RECORD

Page 2 of 2

*NRHP Status Code _____

*Resource Name or #: APN 452-611-10

B1. Historic Name: _____

B2. Common Name: _____

B3. Original Use: _____ B4. Present Use: R--Residential (Multi-Family)

*B5. Architectural Style: Craftsman

*B6. Construction History: (Construction date, alterations, and date of alterations.) _____

*B7. Moved? No Yes Unknown Date: _____ Original Location: _____

*B8. Related Features: _____

B9a. Architect: _____ b. Builder: _____

*B10. Significance: Theme _____ Area _____

Period of Significance _____ Property Type _____ Applicable Criteria _____

(Discuss importance in terms of historical or architectural context as defined by theme, period, and geographic scope. Also address integrity.)

B11. Additional Resource Attributes: (List attributes and codes) _____

*B12. References:

San Diego County Assessor's Map Books, Book 452,
Page 65, 1994-1995.

McAlester & McAlester. "A Field Guide to American
Houses". 1984.

Woodbridge, Sally B. "California Architecture", 1988.

B13. Remarks: _____

*B14. Evaluator: I.R. Stiegler & M.W. Donaldson

Date of Evaluation: 10/01/1995

(This space reserved for official comments.)

(Sketch Map with north arrow required)

PRIMARY RECORD

Primary # _____
HRI # _____
Trinomial _____
NRHP Status Code _____

Other Listings _____
Review Code _____ Reviewer _____ Date / /

Page 1 of 2

*Resource Name or #: APN 452-611-11

P1. Other Identifier: IS-D-Bankers Hill

*P2. Location: Not for Publication Unrestricted a. County San Diego

b. USGS 7.5' Quad _____ Date _____ T _____; R _____; _____ 1/4 of _____ 1/4 of Sec _____; _____ B.M.

c. Address 3172 First Avenue City San Diego Zip _____

d. UTM: (Give more than one for large and/or linear feature) Zone _____, _____ mE/ _____ mN


e. Other Locational Data: (e.g. parcel #, legal description, directions to resource, elevation, additional UTMs, etc. as appropriate)

Assessor's Parcel Number: 452-611-11.

*P3a. Description: (Describe resource and its major elements. Include design, materials, condition, alterations, size, setting, and boundaries.)
Condition: Good

*P3b. Resources Attributes: (List attributes and codes) HP3. Multiple family property

*P4. Resources Present: Building Structure Object Site District Element of District Other (Isolates, etc.)



P5b. Description of Photo: (View, date, etc.)
Photo Number: 140-24

Date: June-October 1995

*P6. Date Constructed/Age and Sources:
 Prehistoric Historic Both
1910's

*P7. Owner and Address:

*P8. Recorded by: (Name, affiliation, address)
Ione Stiegler, IS Architecture
4191 Stephens Street, SD 92103
Milford Wayne Donaldson, FAIA
530 Sixth Ave., SD 92101

*P9. Date Recorded: 04/19/1996

*P10. Survey Type: (Describe)
Architectural Reconnaissance
Survey
C--Comprehensive Survey

*P11. Report Citation: (Cite survey report/other sources or "none") Historical Greater Mid-City San Diego Preservation Strategy, Architect Milford Wayne Donaldson, FAIA, Inc., & IS Architecture, 1996.

*Attachments: NONE Location Map Sketch Map Continuation Sheet Building, Structure and Object Record
 Archaeological Record District Record Linear Feature Record Milling Station Record Rock Art Record Artifact Record
 Photograph Record Other: (List) _____

BUILDING, STRUCTURE, AND OBJECT RECORD

Page 2 of 2

*NRHP Status Code _____

Resource Name or #: APN 452-611-11

B1. Historic Name: _____

B2. Common Name: _____

B3. Original Use: _____ B4. Present Use: R--Residential (Multi-Family)

*B5. Architectural Style: Craftsman

*B6. Construction History: (Construction date, alterations, and date of alterations.) _____

*B7. Moved? No Yes Unknown Date: _____ Original Location: _____

*B8. Related Features: _____

B9a. Architect: _____ b. Builder: _____

*B10. Significance: Theme _____ Area _____

Period of Significance _____ Property Type _____ Applicable Criteria _____

(Discuss importance in terms of historical or architectural context as defined by theme, period, and geographic scope. Also address integrity.)

B11. Additional Resource Attributes: (List attributes and codes) _____

*B12. References:

San Diego County Assessor's Map Books, Book 452,
Page 65, 1994-1995.

McAlester & McAlester. "A Field Guide to American
Houses". 1984.

Woodbridge, Sally B. "California Architecture", 1988.

B13. Remarks: _____

*B14. Evaluator: I.R. Stiegler & M.W. Donaldson

Date of Evaluation: 10/01/1995

(This space reserved for official comments.)

(Sketch Map with north arrow required)

PRIMARY RECORD

Primary # _____
HRI # _____
Trinomial _____
NRHP Status Code _____

Other Listings _____
Review Code _____ Reviewer _____ Date / /

Page 1 of 2

*Resource Name or #: APN 452-611-11

P1. Other Identifier: IS-D-Bankers Hill

*P2. Location: Not for Publication Unrestricted a. County San Diego

b. USGS 7.5' Quad _____ Date _____ T _____; R _____; _____ 1/4 of _____ 1/4 of Sec _____; _____ B.M.

c. Address 103 Spruce Street City San Diego Zip _____

d. UTM: (Give more than one for large and/or linear feature) Zone _____, _____ mE/ _____ mN

e. Other Locational Data: (e.g. parcel #, legal description, directions to resource, elevation, additional UTM's, etc. as appropriate)


Assessor's Parcel Number: 452-611-11.

*P3a. Description: (Describe resource and its major elements. Include design, materials, condition, alterations, size, setting, and boundaries.)

Condition: Good

*P3b. Resources Attributes: (List attributes and codes) HP3. Multiple family property

*P4. Resources Present: Building Structure Object Site District Element of District Other (Isolates, etc.)



*5b. Description of Photo: (View, date, etc.)
Photo Number: 140-24

Date: June-October 1995

P6. Date Constructed/Age and Sources:
 Prehistoric Historic Both
1910's

*P7. Owner and Address:

*P8. Recorded by: (Name, affiliation, address)
Ione Stiegler, IS Architecture
4191 Stephens Street, SD 92103
Milford Wayne Donaldson, FAIA
530 Sixth Ave., SD 92101

*P9. Date Recorded: 04/19/1996

*P10. Survey Type: (Describe)
Architectural Reconnaissance
Survey
C--Comprehensive Survey

P11. Report Citation: (Cite survey report/other sources or "none") Historical Greater Mid-City San Diego Preservation Strategy, Architect Milford Wayne Donaldson, FAIA, Inc., & IS Architecture, 1996.

*Attachments: NONE Location Map Sketch Map Continuation Sheet Building, Structure and Object Record
 Archaeological Record District Record Linear Feature Record Milling Station Record Rock Art Record Artifact Record
 Photograph Record Other: (List) _____

BUILDING, STRUCTURE, AND OBJECT RECORD

Page 2 of 2

*NRHP Status Code _____

*Resource Name or #: APN 452-611-11

B1. Historic Name: _____

B2. Common Name: _____

B3. Original Use: _____ B4. Present Use: R--Residential (Multi-Family)

*B5. Architectural Style: Craftsman

*B6. Construction History: (Construction date, alterations, and date of alterations.) _____

*B7. Moved? No Yes Unknown Date: _____ Original Location: _____

*B8. Related Features: _____

B9a. Architect: _____ b. Builder: _____

*B10. Significance: Theme _____ Area _____

Period of Significance _____ Property Type _____ Applicable Criteria _____

(Discuss importance in terms of historical or architectural context as defined by theme, period, and geographic scope. Also address integrity.)

B11. Additional Resource Attributes: (List attributes and codes) _____

*B12. References:

San Diego County Assessor's Map Books, Book 452,
Page 65, 1994-1995.

McAlester & McAlester. "A Field Guide to American
Houses". 1984.

Woodbridge, Sally B. "California Architecture", 1988.

B13. Remarks: _____

*B14. Evaluator: I.R. Stiegler & M.W. Donaldson

Date of Evaluation: 10/01/1995

(This space reserved for official comments.)

(Sketch Map with north arrow required)

PRIMARY RECORD

Primary # _____
HRI # _____
Trinomial _____
NRHP Status Code _____

Other Listings _____
Review Code _____ Reviewer _____ Date / / _____

Page 1 of 2

*Resource Name or #: APN 452-611-13

P1. Other Identifier: IS-D-Bankers Hill

*P2. Location: Not for Publication Unrestricted a. County San Diego

b. USGS 7.5' Quad _____ Date _____ T _____; R _____; _____ 1/4 of _____ 1/4 of Sec _____; _____ B.M.

c. Address 3133 Front Street City San Diego Zip _____

d. UTM: (Give more than one for large and/or linear feature) Zone _____, _____ mE/ _____ mN

e. Other Locational Data: (e.g. parcel #, legal description, directions to resource, elevation, additional UTM's, etc. as appropriate)

Assessor's Parcel Number: 452-611-13.

*P3a. Description: (Describe resource and its major elements. Include design, materials, condition, alterations, size, setting, and boundaries.)

Condition: Good

*P3b. Resources Attributes: (List attributes and codes) HP2. Single family property

*P4. Resources Present: Building Structure Object Site District Element of District Other (Isolates, etc.)



P5b. Description of Photo: (View, date, etc.)

Photo Number: 146-13

Date: June-October 1995

*P6. Date Constructed/Age and Sources:

Prehistoric Historic Both

1910's

*P7. Owner and Address:

*P8. Recorded by: (Name, affiliation, address)

Ione Stiegler, IS Architecture

4191 Stephens Street, SD 92103

Milford Wayne Donaldson, FAIA

530 Sixth Ave., SD 92101

*P9. Date Recorded: 04/19/1996

*P10. Survey Type: (Describe)

Architectural Reconnaissance

Survey

C--Comprehensive Survey

*P11. Report Citation: (Cite survey report/other sources or "none") Historical Greater Mid-City San Diego Preservation Strategy, Architect Milford Wayne Donaldson, FAIA, Inc., & IS Architecture, 1996.

*Attachments: NONE Location Map Sketch Map Continuation Sheet Building, Structure and Object Record
 Archaeological Record District Record Linear Feature Record Milling Station Record Rock Art Record Artifact Record
 Photograph Record Other: (List) _____

BUILDING, STRUCTURE, AND OBJECT RECORD

Page 2 of 2

*NRHP Status Code _____

Resource Name or #: APN 452-611-13

B1. Historic Name: _____

B2. Common Name: _____

B3. Original Use: _____ B4. Present Use: R--Residential (Single Family)

*B5. Architectural Style: Craftsman

*B6. Construction History: (Construction date, alterations, and date of alterations.) _____

*B7. Moved? No Yes Unknown Date: _____ Original Location: _____

*B8. Related Features: _____

B9a. Architect: _____ b. Builder: _____

*B10. Significance: Theme _____ Area _____

Period of Significance _____ Property Type _____ Applicable Criteria _____

(Discuss importance in terms of historical or architectural context as defined by theme, period, and geographic scope. Also address integrity.)

B11. Additional Resource Attributes: (List attributes and codes) _____

*B12. References:

San Diego County Assessor's Map Books, Book 452,
Page 65, 1994-1995.

McAlester & McAlester. "A Field Guide to American
Houses". 1984.

Woodbridge, Sally B. "California Architecture", 1988.

B13. Remarks:

*B14. Evaluator: I.R. Stiegler & M.W. Donaldson

Date of Evaluation: 10/01/1995

(This space reserved for official comments.)

(Sketch Map with north arrow required)

PRIMARY RECORD

Primary # _____
HRI # _____
Trinomial _____
NRHP Status Code _____

Other Listings _____
Review Code _____ Reviewer _____ Date / / _____

Page 1 of 2

*Resource Name or #: APN 452-611-17

P1. Other Identifier: IS-D-Bankers Hill

*P2. Location: Not for Publication Unrestricted a. County San Diego

b. USGS 7.5' Quad _____ Date _____ T _____; R _____; _____ 1/4 of _____ 1/4 of Sec _____; _____ B.M.

c. Address 3162 Front Street City San Diego Zip _____

d. UTM: (Give more than one for large and/or linear feature) Zone _____, _____ mE/ _____ mN

e. Other Locational Data: (e.g. parcel #, legal description, directions to resource, elevation, additional UTM's, etc. as appropriate)


Assessor's Parcel Number: 452-611-17.

*P3a. Description: (Describe resource and its major elements. Include design, materials, condition, alterations, size, setting, and boundaries.)

Condition: Good

*P3b. Resources Attributes: (List attributes and codes) HP2. Single family property

*P4. Resources Present: Building Structure Object Site District Element of District Other (Isolates, etc.)



b. Description of Photo: (View, date, etc.)

Photo Number: 146-14

Date: June-October 1995

*P6. Date Constructed/Age and Sources:

Prehistoric Historic Both

1900's

*P7. Owner and Address:

*P8. Recorded by: (Name, affiliation, address)

Ione Stiegler, IS Architecture

4191 Stephens Street, SD 92103

Milford Wayne Donaldson, FAIA

530 Sixth Ave., SD 92101

*P9. Date Recorded: 04/19/1996

*P10. Survey Type: (Describe)

Architectural Reconnaissance

Survey

C--Comprehensive Survey

*P11. Report Citation: (Cite survey report/other sources or "none") Historical Greater Mid-City San Diego Preservation Strategy, Architect Milford Wayne Donaldson, FAIA, Inc., & IS Architecture, 1996.

*Attachments: NONE Location Map Sketch Map Continuation Sheet Building, Structure and Object Record
 Archaeological Record District Record Linear Feature Record Milling Station Record Rock Art Record Artifact Record
 Photograph Record Other: (List) _____

BUILDING, STRUCTURE, AND OBJECT RECORD

Page 2 of 2

*NRHP Status Code _____

*Resource Name or #: APN 452-611-17

B1. Historic Name: _____

B2. Common Name: _____

B3. Original Use: _____ B4. Present Use: R--Residential (Single Family)

*B5. Architectural Style: Craftsman

*B6. Construction History: (Construction date, alterations, and date of alterations.) _____

*B7. Moved? No Yes Unknown Date: _____ Original Location: _____

*B8. Related Features: _____

B9a. Architect: _____ b. Builder: _____

*B10. Significance: Theme _____ Area _____

Period of Significance _____ Property Type _____ Applicable Criteria _____

(Discuss importance in terms of historical or architectural context as defined by theme, period, and geographic scope. Also address integrity.)

B11. Additional Resource Attributes: (List attributes and codes) _____

*B12. References:

San Diego County Assessor's Map Books, Book 452,
Page 65, 1994-1995.

McAlester & McAlester. "A Field Guide to American
Houses". 1984.

Woodbridge, Sally B. "California Architecture", 1988.

B13. Remarks:

*B14. Evaluator: I.R. Stiegler & M.W. Donaldson

Date of Evaluation: 10/01/1995

(This space reserved for official comments.)

(Sketch Map with north arrow required)

PRIMARY RECORD

Primary # _____
HRI # _____
Trinomial _____
NRHP Status Code _____

Other Listings _____
Review Code _____ Reviewer _____ Date / /

Page 1 of 2

*Resource Name or #: APN 452-612-08

P1. Other Identifier: IS-D-Bankers Hill

*P2. Location: Not for Publication Unrestricted a. County San Diego

b. USGS 7.5' Quad _____ Date _____ T _____; R _____; _____ 1/4 of _____ 1/4 of Sec _____; _____ B.M.

c. Address 3140 Second Avenue City San Diego Zip _____

d. UTM: (Give more than one for large and/or linear feature) Zone _____, _____ mE/ _____ mN

e. Other Locational Data: (e.g. parcel #, legal description, directions to resource, elevation, additional UTM's, etc. as appropriate)


Assessor's Parcel Number: 452-612-08.

*P3a. Description: (Describe resource and its major elements. Include design, materials, condition, alterations, size, setting, and boundaries.)

Condition: Good

*P3b. Resources Attributes: (List attributes and codes) HP2. Single family property

*P4. Resources Present: Building Structure Object Site District Element of District Other (Isolates, etc.)



P5b. Description of Photo: (View, date, etc.)

Photo Number: 140-32

Date: June-October 1995

*P6. Date Constructed/Age and Sources:

Prehistoric Historic Both

1910's

*P7. Owner and Address:

*P8. Recorded by: (Name, affiliation, address)

Ione Stiegler, IS Architecture

4191 Stephens Street, SD 92103

Milford Wayne Donaldson, FAIA

530 Sixth Ave., SD 92101

*P9. Date Recorded: 03/17/1996

*P10. Survey Type: (Describe)

Architectural Reconnaissance

Survey

C--Comprehensive Survey

P11. Report Citation: (Cite survey report/other sources or "none") Historical Greater Mid-City San Diego Preservation Strategy, Architect Milford Wayne Donaldson, FAIA, Inc., & IS Architecture, 1996.

*Attachments: NONE Location Map Sketch Map Continuation Sheet Building, Structure and Object Record
 Archaeological Record District Record Linear Feature Record Milling Station Record Rock Art Record Artifact Record
 Photograph Record Other: (List) _____

BUILDING, STRUCTURE, AND OBJECT RECORD

Page 2 of 2

*NRHP Status Code _____

Resource Name or #: APN 452-612-08

B1. Historic Name: _____

B2. Common Name: _____

B3. Original Use: _____ B4. Present Use: R--Residential (Single Family)

*B5. Architectural Style: Prairie

*B6. Construction History: (Construction date, alterations, and date of alterations.) _____

*B7. Moved? No Yes Unknown Date: _____ Original Location: _____

*B8. Related Features: _____

B9a. Architect: _____ b. Builder: _____

*B10. Significance: Theme _____ Area _____

Period of Significance _____ Property Type _____ Applicable Criteria _____

(Discuss importance in terms of historical or architectural context as defined by theme, period, and geographic scope. Also address integrity.)

B11. Additional Resource Attributes: (List attributes and codes) _____

*B12. References:

San Diego County Assessor's Map Books, Book 452,
Page 65, 1994-1995.

McAlester & McAlester. "A Field Guide to American
Houses". 1984.

Woodbridge, Sally B. "California Architecture", 1988.

B13. Remarks: _____

*B14. Evaluator: I.R. Stiegler & M.W. Donaldson

Date of Evaluation: 10/01/1995

(This space reserved for official comments.)

(Sketch Map with north arrow required)

PRIMARY RECORD

Primary # _____
HRI # _____
Trinomial _____
NRHP Status Code _____

Other Listings _____
Review Code _____ Reviewer _____ Date / /

Page 1 of 2

*Resource Name or #: APN 452-615-01

P1. Other Identifier: IS-D-Bankers Hill

*P2. Location: Not for Publication Unrestricted a. County San Diego

b. USGS 7.5' Quad _____ Date _____ T _____; R _____; _____ 1/4 of _____ 1/4 of Sec _____; _____ B.M.

c. Address 115 Redwood Street City San Diego Zip _____

d. UTM: (Give more than one for large and/or linear feature) Zone _____, _____ mE/ _____ mN


e. Other Locational Data: (e.g. parcel #, legal description, directions to resource, elevation, additional UTMs, etc. as appropriate)

Assessor's Parcel Number: 452-615-01.

*P3a. Description: (Describe resource and its major elements. Include design, materials, condition, alterations, size, setting, and boundaries.)
Condition: Good

*P3b. Resources Attributes: (List attributes and codes) HP2. Single family property

*P4. Resources Present: Building Structure Object Site District Element of District Other (Isolates, etc.)



P5b. Description of Photo: (View, date, etc.)

Photo Number: 140-18

Date: June-October 1995

*P6. Date Constructed/Age and Sources:

Prehistoric Historic Both

1910's

*P7. Owner and Address:

*P8. Recorded by: (Name, affiliation, address)

Ione Stiegler, IS Architecture

4191 Stephens Street, SD 92103

Milford Wayne Donaldson, FAIA

530 Sixth Ave., SD 92101

*P9. Date Recorded: 03/17/1996

*P10. Survey Type: (Describe)

Architectural Reconnaissance

Survey

C--Comprehensive Survey

*P11. Report Citation: (Cite survey report/other sources or "none") Historical Greater Mid-City San Diego Preservation Strategy, Architect Milford Wayne Donaldson, FAIA, Inc., & IS Architecture, 1996.

*Attachments: NONE Location Map Sketch Map Continuation Sheet Building, Structure and Object Record
 Archaeological Record District Record Linear Feature Record Milling Station Record Rock Art Record Artifact Record
 Photograph Record Other: (List) _____

BUILDING, STRUCTURE, AND OBJECT RECORD

Page 2 of 2

*NRHP Status Code _____

Resource Name or #: APN 452-615-01

B1. Historic Name: _____

B2. Common Name: _____

B3. Original Use: _____ B4. Present Use: R--Residential (Single Family)

*B5. Architectural Style: Prairie

*B6. Construction History: (Construction date, alterations, and date of alterations.) _____

*B7. Moved? No Yes Unknown Date: _____ Original Location: _____

*B8. Related Features: _____

B9a. Architect: _____ b. Builder: _____

*B10. Significance: Theme _____ Area _____

Period of Significance _____ Property Type _____ Applicable Criteria _____

(Discuss importance in terms of historical or architectural context as defined by theme, period, and geographic scope. Also address integrity.)

B11. Additional Resource Attributes: (List attributes and codes) _____

*B12. References:

San Diego County Assessor's Map Books, Book 452,
Page 65, 1994-1995.

McAlester & McAlester. "A Field Guide to American
Houses". 1984.

Woodbridge, Sally B. "California Architecture", 1988.

B13. Remarks: _____

*B14. Evaluator: I.R. Stiegler & M.W. Donaldson

Date of Evaluation: 10/01/1995

(This space reserved for official comments.)

(Sketch Map with north arrow required)

PRIMARY RECORD

Primary # _____
HRI # _____
Trinomial _____
NRHP Status Code _____

Other Listings _____
Review Code _____ Reviewer _____ Date ____/____/____

Page 1 of 2

*Resource Name or #: APN 452-615-03

P1. Other Identifier: IS-D-Bankers Hill

*P2. Location: Not for Publication Unrestricted a. County San Diego

b. USGS 7.5' Quad _____ Date _____ T _____; R _____; _____ 1/4 of _____ 1/4 of Sec _____; _____ B.M.

c. Address 3033-45 First Avenue City San Diego Zip _____

d. UTM: (Give more than one for large and/or linear feature) Zone _____, _____ mE/ _____ mN

e. Other Locational Data: (e.g. parcel #, legal description, directions to resource, elevation, additional UTM's, etc. as appropriate)


Assessor's Parcel Number: 452-615-03.

*P3a. Description: (Describe resource and its major elements. Include design, materials, condition, alterations, size, setting, and boundaries.)

Condition: Good

*P3b. Resources Attributes: (List attributes and codes) HP3. Multiple family property

*P4. Resources Present: Building Structure Object Site District Element of District Other (isolates, etc.)



P5b. Description of Photo: (View, date, etc.)
Photo Number: 140-19

Date: June-October 1995

*P6. Date Constructed/Age and Sources:
 Prehistoric Historic Both
1930's

*P7. Owner and Address:

*P8. Recorded by: (Name, affiliation, address)
Ione Stiegler, IS Architecture
4191 Stephens Street, SD 92103
Milford Wayne Donaldson, FAIA
530 Sixth Ave., SD 92101

*P9. Date Recorded: 03/17/1996

*P10. Survey Type: (Describe)
Architectural Reconnaissance
Survey
C--Comprehensive Survey

*P11. Report Citation: (Cite survey report/other sources or "none") Historical Greater Mid-City San Diego Preservation Strategy, Architect Milford Wayne Donaldson, FAIA, Inc., & IS Architecture, 1996.

*Attachments: NONE Location Map Sketch Map Continuation Sheet Building, Structure and Object Record
 Archaeological Record District Record Linear Feature Record Milling Station Record Rock Art Record Artifact Record
 Photograph Record Other: (List) _____

BUILDING, STRUCTURE, AND OBJECT RECORD

Page 2 of 2

*NRHP Status Code _____

Resource Name or #: APN 452-615-03

B1. Historic Name: _____

B2. Common Name: _____

B3. Original Use: _____ B4. Present Use: R--Residential (Multi-Family)

*B5. Architectural Style: Spanish Colonial Revival

*B6. Construction History: (Construction date, alterations, and date of alterations.) _____

*B7. Moved? No Yes Unknown Date: _____ Original Location: _____

*B8. Related Features: _____

B9a. Architect: _____ b. Builder: _____

*B10. Significance: Theme _____ Area _____

Period of Significance _____ Property Type _____ Applicable Criteria _____
(Discuss importance in terms of historical or architectural context as defined by theme, period, and geographic scope. Also address integrity.)

B11. Additional Resource Attributes: (List attributes and codes) _____

*B12. References:

San Diego County Assessor's Map Books, Book 452,
Page 65, 1994-1995.

McAlester & McAlester. "A Field Guide to American
Houses". 1984.

Woodbridge, Sally B. "California Architecture", 1988.

B13. Remarks: _____

*B14. Evaluator: I.R. Stiegler & M.W. Donaldson

Date of Evaluation: 10/01/1995

(This space reserved for official comments.)

(Sketch Map with north arrow required)

PRIMARY RECORD

Primary # _____
HRI # _____
Trinomial _____
NRHP Status Code _____

Other Listings _____
Review Code _____ Reviewer _____ Date / / _____

Page 1 of 2

*Resource Name or #: APN 452-615-04

P1. Other Identifier: IS-D-Bankers Hill

*P2. Location: Not for Publication Unrestricted a. County San Diego

b. USGS 7.5' Quad _____ Date _____ T _____; R _____; _____ 1/4 of _____ 1/4 of Sec _____; _____ B.M.

c. Address 3023 First Avenue City San Diego Zip _____

d. UTM: (Give more than one for large and/or linear feature) Zone _____, _____ mE/ _____ mN

e. Other Locational Data: (e.g. parcel #, legal description, directions to resource, elevation, additional UTM's, etc. as appropriate)

Assessor's Parcel Number: 452-615-04.

*P3a. Description: (Describe resource and its major elements. Include design, materials, condition, alterations, size, setting, and boundaries.)
Condition: Good

*P3b. Resources Attributes: (List attributes and codes) HP2. Single family property

*P4. Resources Present: Building Structure Object Site District Element of District Other (Isolates, etc.)



P5b. Description of Photo: (View, date, etc.)

Photo Number: 140-20

Date: June-October 1995

*P6. Date Constructed/Age and Sources:

Prehistoric Historic Both

1920's

*P7. Owner and Address:

*P8. Recorded by: (Name, affiliation, address)

Ione Stiegler, IS Architecture

4191 Stephens Street, SD 92103

Milford Wayne Donaldson, FAIA

530 Sixth Ave., SD 92101

*P9. Date Recorded: 03/17/1996

*P10. Survey Type: (Describe)

Architectural Reconnaissance

Survey

C--Comprehensive Survey

*P11. Report Citation: (Cite survey report/other sources or "none") Historical Greater Mid-City San Diego Preservation Strategy, Architect Milford Wayne Donaldson, FAIA, Inc., & IS Architecture, 1996.

*Attachments: NONE Location Map Sketch Map Continuation Sheet Building, Structure and Object Record
 Archaeological Record District Record Linear Feature Record Milling Station Record Rock Art Record Artifact Record
 Photograph Record Other: (List) _____

BUILDING, STRUCTURE, AND OBJECT RECORD

Page 2 of 2

*NRHP Status Code _____

*Resource Name or #: APN 452-615-04

B1. Historic Name: _____

B2. Common Name: _____

B3. Original Use: _____ B4. Present Use: R--Residential (Single Family)

*B5. Architectural Style: Spanish Colonial Revival

*B6. Construction History: (Construction date, alterations, and date of alterations.) _____

*B7. Moved? No Yes Unknown Date: _____ Original Location: _____

*B8. Related Features: _____

B9a. Architect: _____ b. Builder: _____

*B10. Significance: Theme _____ Area _____

Period of Significance _____ Property Type _____ Applicable Criteria _____

(Discuss importance in terms of historical or architectural context as defined by theme, period, and geographic scope. Also address integrity.)

B11. Additional Resource Attributes: (List attributes and codes) _____

*B12. References:

San Diego County Assessor's Map Books, Book 452,
Page 65, 1994-1995.

McAlester & McAlester. "A Field Guide to American
Houses". 1984.

Woodbridge, Sally B. "California Architecture", 1988.

B13. Remarks:

*B14. Evaluator: I.R. Stiegler & M.W. Donaldson

Date of Evaluation: 10/01/1995

(Sketch Map with north arrow required)

(This space reserved for official comments.)

PRIMARY RECORD

Primary # _____
HRI # _____
Trinomial _____
NRHP Status Code _____

Other Listings _____
Review Code _____ Reviewer _____ Date / / _____

Page 1 of 2

*Resource Name or #: APN 452-615-06

P1. Other Identifier: IS-D-Bankers Hill

*P2. Location: Not for Publication Unrestricted a. County San Diego

b. USGS 7.5' Quad _____ Date _____ T _____; R _____; _____ 1/4 of _____ 1/4 of Sec _____; _____ B.M.

c. Address 140 Quince Street City San Diego Zip _____

d. UTM: (Give more than one for large and/or linear feature) Zone _____, _____ mE/ _____ mN


e. Other Locational Data: (e.g. parcel #, legal description, directions to resource, elevation, additional UTMs, etc. as appropriate)

Assessor's Parcel Number: 452-615-06.

*P3a. Description: (Describe resource and its major elements. Include design, materials, condition, alterations, size, setting, and boundaries.)
Condition: Good

*P3b. Resources Attributes: (List attributes and codes) HP2. Single family property

*P4. Resources Present: Building Structure Object Site District Element of District Other (Isolates, etc.)



P5b. Description of Photo: (View, date, etc.)
Photo Number: 140-26

Date: June-October 1995

*P6. Date Constructed/Age and Sources:
 Prehistoric Historic Both
1900's

*P7. Owner and Address:

*P8. Recorded by: (Name, affiliation, address)
Ione Stiegler, IS Architecture
4191 Stephens Street, SD 92103
Milford Wayne Donaldson, FAIA
530 Sixth Ave., SD 92101

*P9. Date Recorded: 03/17/1996

*P10. Survey Type: (Describe)
Architectural Reconnaissance
Survey
C--Comprehensive Survey

*P11. Report Citation: (Cite survey report/other sources or "none") Historical Greater Mid-City San Diego Preservation Strategy, Architect Milford Wayne Donaldson, FAIA, Inc., & IS Architecture, 1996.

*Attachments: NONE Location Map Sketch Map Continuation Sheet Building, Structure and Object Record
 Archaeological Record District Record Linear Feature Record Milling Station Record Rock Art Record Artifact Record
 Photograph Record Other: (List) _____

BUILDING, STRUCTURE, AND OBJECT RECORD

Page 2 of 2

*NRHP Status Code _____

*Resource Name or #: APN 452-615-06

B1. Historic Name: _____

B2. Common Name: _____

B3. Original Use: _____ B4. Present Use: R--Residential (Single Family)

*B5. Architectural Style: Colonial Revival

*B6. Construction History: (Construction date, alterations, and date of alterations.) _____

*B7. Moved? No Yes Unknown Date: _____ Original Location: _____

*B8. Related Features: _____

B9a. Architect: _____ b. Builder: _____

*B10. Significance: Theme _____ Area _____

Period of Significance _____ Property Type _____ Applicable Criteria _____

(Discuss importance in terms of historical or architectural context as defined by theme, period, and geographic scope. Also address integrity.)

B11. Additional Resource Attributes: (List attributes and codes) _____

*B12. References:

San Diego County Assessor's Map Books, Book 452,
Page 65, 1994-1995.

McAlester & McAlester. "A Field Guide to American
Houses". 1984.

Woodbridge, Sally B. "California Architecture", 1988.

B13. Remarks: _____

*B14. Evaluator: I.R. Stiegler & M.W. Donaldson

Date of Evaluation: 10/01/1995

(This space reserved for official comments.)

(Sketch Map with north arrow required)

PRIMARY RECORD

Primary # _____
HRI # _____
Trinomial _____
NRHP Status Code _____

Other Listings _____
Review Code _____ Reviewer _____ Date / / _____

Page 1 of 2

*Resource Name or #: APN 452-615-07

P1. Other Identifier: IS-D-Bankers Hill

*P2. Location: Not for Publication Unrestricted a. County San Diego

b. USGS 7.5' Quad _____ Date _____ T _____; R _____; _____ 1/4 of _____ 1/4 of Sec _____; _____ B.M.

c. Address 3020 Second Avenue City San Diego Zip _____

d. UTM: (Give more than one for large and/or linear feature) Zone _____, _____ mE/ _____ mN

e. Other Locational Data: (e.g. parcel #, legal description, directions to resource, elevation, additional UTM's, etc. as appropriate)

Assessor's Parcel Number: 452-615-07.

*P3a. Description: (Describe resource and its major elements. Include design, materials, condition, alterations, size, setting, and boundaries.)
Condition: Good

*P3b. Resources Attributes: (List attributes and codes) HP2. Single family property

*P4. Resources Present: Building Structure Object Site District Element of District Other (isolates, etc.)

P5b. Description of Photo: (View, date, etc.)

Photo Number: 140-27

Date: June-October 1995

*P6. Date Constructed/Age and Sources:

Prehistoric Historic Both

1920's

*P7. Owner and Address:

*P8. Recorded by: (Name, affiliation, address)

Ione Stiegler, IS Architecture

4191 Stephens Street, SD 92103

Milford Wayne Donaldson, FAIA

530 Sixth Ave., SD 92101

*P9. Date Recorded: 03/17/1996

*P10. Survey Type: (Describe)

Architectural Reconnaissance

Survey

C--Comprehensive Survey

*P11. Report Citation: (Cite survey report/other sources or "none") Historical Greater Mid-City San Diego Preservation Strategy, Architect Milford Wayne Donaldson, FAIA, Inc., & IS Architecture, 1996.

*Attachments: NONE Location Map Sketch Map Continuation Sheet Building, Structure and Object Record
 Archaeological Record District Record Linear Feature Record Milling Station Record Rock Art Record Artifact Record
 Photograph Record Other: (List) _____

BUILDING, STRUCTURE, AND OBJECT RECORD

Page 2 of 2

*NRHP Status Code _____

*Resource Name or #: APN 452-615-07

B1. Historic Name: _____

B2. Common Name: _____

B3. Original Use: _____ B4. Present Use: R--Residential (Single Family)

*B5. Architectural Style: Neoclassical

*B6. Construction History: (Construction date, alterations, and date of alterations.) _____

*B7. Moved? No Yes Unknown Date: _____ Original Location: _____

*B8. Related Features: _____

B9a. Architect: _____ b. Builder: _____

*B10. Significance: Theme _____ Area _____

Period of Significance _____ Property Type _____ Applicable Criteria _____

(Discuss importance in terms of historical or architectural context as defined by theme, period, and geographic scope. Also address integrity.)

B11. Additional Resource Attributes: (List attributes and codes) _____

*B12. References:

San Diego County Assessor's Map Books, Book 452,
Page 65, 1994-1995.

McAlester & McAlester. "A Field Guide to American
Houses". 1984.

Woodbridge, Sally B. "California Architecture", 1988.

B13. Remarks:

*B14. Evaluator: I.R. Stiegler & M.W. Donaldson

Date of Evaluation: 10/01/1995

(This space reserved for official comments.)

(Sketch Map with north arrow required)

PRIMARY RECORD

Primary # _____
HRI # _____
Trinomial _____
NRHP Status Code _____

Other Listings _____
Review Code _____ Reviewer _____ Date / / _____

Page 1 of 2

*Resource Name or #: APN 452-615-11

P1. Other Identifier: IS-D-Bankers Hill

*P2. Location: Not for Publication Unrestricted a. County San Diego

b. USGS 7.5' Quad _____ Date _____ T _____; R _____; _____ 1/4 of _____ 1/4 of Sec _____; _____ B.M.

c. Address 3070 Second Avenue City San Diego Zip _____

d. UTM: (Give more than one for large and/or linear feature) Zone _____, _____ mE/ _____ mN


e. Other Locational Data: (e.g. parcel #, legal description, directions to resource, elevation, additional UTM's, etc. as appropriate)

Assessor's Parcel Number: 452-615-11.

*P3a. Description: (Describe resource and its major elements. Include design, materials, condition, alterations, size, setting, and boundaries.)
Condition: Good

*P3b. Resources Attributes: (List attributes and codes) HP2. Single family property

*P4. Resources Present: Building Structure Object Site District Element of District Other (isolates, etc.)



P5b. Description of Photo: (View, date, etc.)
Photo Number: 140-30

Date: June-October 1995

*P6. Date Constructed/Age and Sources:
 Prehistoric Historic Both
1910's

*P7. Owner and Address:

*P8. Recorded by: (Name, affiliation, address)
Ione Stiegler, IS Architecture
4191 Stephens Street, SD 92103
Milford Wayne Donaldson, FAIA
530 Sixth Ave., SD 92101

*P9. Date Recorded: 03/17/1996

*P10. Survey Type: (Describe)
Architectural Reconnaissance
Survey
C--Comprehensive Survey

*P11. Report Citation: (Cite survey report/other sources or "none") Historical Greater Mid-City San Diego Preservation Strategy, Architect Milford Wayne Donaldson, FAIA, Inc., & IS Architecture, 1996.

*Attachments: NONE Location Map Sketch Map Continuation Sheet Building, Structure and Object Record
 Archaeological Record District Record Linear Feature Record Milling Station Record Rock Art Record Artifact Record
 Photograph Record Other: (List) _____

BUILDING, STRUCTURE, AND OBJECT RECORD

Page 2 of 2

*NRHP Status Code _____

*Resource Name or #: APN 452-615-11

B1. Historic Name: _____

B2. Common Name: _____

B3. Original Use: _____ B4. Present Use: R--Residential (Single Family)

*B5. Architectural Style: Prairie

*B6. Construction History: (Construction date, alterations, and date of alterations.)

*B7. Moved? No Yes Unknown Date: _____ Original Location: _____

*B8. Related Features:

B9a. Architect: _____ b. Builder: _____

*B10. Significance: Theme _____ Area _____

Period of Significance _____ Property Type _____ Applicable Criteria _____
(Discuss importance in terms of historical or architectural context as defined by theme, period, and geographic scope. Also address integrity.)

B11. Additional Resource Attributes: (List attributes and codes) _____

*B12. References:

San Diego County Assessor's Map Books, Book 452,
Page 65, 1994-1995.

McAlester & McAlester. "A Field Guide to American
Houses". 1984.

Woodbridge, Sally B. "California Architecture", 1988.

B13. Remarks:

(Sketch Map with north arrow required)

*B14. Evaluator: I.R. Stiegler & M.W. Donaldson

Date of Evaluation: 10/01/1995

(This space reserved for official comments.)

PRIMARY RECORD

Primary # _____
HRI # _____
Trinomial _____
NRHP Status Code _____

Other Listings _____
Review Code _____ Reviewer _____ Date / / _____

Page 1 of 2

*Resource Name or #: APN 452-621-22

P1. Other Identifier: IS-D-Bankers Hill

*P2. Location: Not for Publication Unrestricted a. County San Diego

b. USGS 7.5' Quad _____ Date _____ T _____; R _____; _____ 1/4 of _____ 1/4 of Sec _____; _____ B.M.

c. Address 3149-51 Third Avenue City San Diego Zip _____

d. UTM: (Give more than one for large and/or linear feature) Zone _____, _____ mE/ _____ mN


e. Other Locational Data: (e.g. parcel #, legal description, directions to resource, elevation, additional UTM's, etc. as appropriate)

Assessor's Parcel Number: 452-621-22.

*P3a. Description: (Describe resource and its major elements. Include design, materials, condition, alterations, size, setting, and boundaries.)
Condition: Good

*P3b. Resources Attributes: (List attributes and codes) HP3. Multiple family property

*P4. Resources Present: Building Structure Object Site District Element of District Other (Isolates, etc.)



P5b. Description of Photo: (View, date, etc.)

Photo Number: 141-17A

Date: June-October 1995

*P6. Date Constructed/Age and Sources:

Prehistoric Historic Both

1920's

*P7. Owner and Address:

*P8. Recorded by: (Name, affiliation, address)

Ione Stiegler, IS Architecture

4191 Stephens Street, SD 92103

Milford Wayne Donaldson, FAIA

530 Sixth Ave., SD 92101

*P9. Date Recorded: 03/17/1996

*P10. Survey Type: (Describe)

Architectural Reconnaissance

Survey

C--Comprehensive Survey

*P11. Report Citation: (Cite survey report/other sources or "none") Historical Greater Mid-City San Diego Preservation Strategy, Architect Milford Wayne Donaldson, FAIA, Inc., & IS Architecture, 1996.

*Attachments: NONE Location Map Sketch Map Continuation Sheet Building, Structure and Object Record
 Archaeological Record District Record Linear Feature Record Milling Station Record Rock Art Record Artifact Record
 Photograph Record Other: (List) _____

BUILDING, STRUCTURE, AND OBJECT RECORD

Page 2 of 2

*NRHP Status Code _____

*Resource Name or #: APN 452-621-22

B1. Historic Name: _____

B2. Common Name: _____

B3. Original Use: _____ B4. Present Use: R--Residential Half-Court

*B5. Architectural Style: Colonial Revival

*B6. Construction History: (Construction date, alterations, and date of alterations.) _____

*B7. Moved? No Yes Unknown Date: _____ Original Location: _____

*B8. Related Features: _____

B9a. Architect: _____ b. Builder: _____

*B10. Significance: Theme _____ Area _____

Period of Significance _____ Property Type _____ Applicable Criteria _____

(Discuss importance in terms of historical or architectural context as defined by theme, period, and geographic scope. Also address integrity.)

B11. Additional Resource Attributes: (List attributes and codes) _____

*B12. References:

San Diego County Assessor's Map Books, Book 452,
Page 65, 1994-1995.

McAlester & McAlester. "A Field Guide to American
Houses". 1984.

Woodbridge, Sally B. "California Architecture", 1988.

B13. Remarks:

*B14. Evaluator: I.R. Stiegler & M.W. Donaldson

Date of Evaluation: 10/01/1995

(This space reserved for official comments.)

(Sketch Map with north arrow required)

PRIMARY RECORD

Primary # _____
HRI # _____
Trinomial _____
NRHP Status Code _____

Other Listings _____
Review Code _____ Reviewer _____ Date / /

Page 1 of 2

*Resource Name or #: APN 452-626-03

P1. Other Identifier: IS-D-Bankers Hill

*P2. Location: Not for Publication Unrestricted a. County San Diego

b. USGS 7.5' Quad _____ Date _____ T _____; R _____; 1/4 of _____ 1/4 of Sec _____; B.M. _____

c. Address 3155 Second Avenue City San Diego Zip _____

d. UTM: (Give more than one for large and/or linear feature) Zone _____, _____ mE/ _____ mN

e. Other Locational Data: (e.g. parcel #, legal description, directions to resource, elevation, additional UTM's, etc. as appropriate)

Assessor's Parcel Number: 452-626-03.

*P3a. Description: (Describe resource and its major elements. Include design, materials, condition, alterations, size, setting, and boundaries.)

Condition: Good

*P3b. Resources Attributes: (List attributes and codes) HP2. Single family property

*P4. Resources Present: Building Structure Object Site District Element of District Other (Isolates, etc.)



P5b. Description of Photo: (View, date, etc.)

Photo Number: 141-18A

Date: June-October 1995

*P6. Date Constructed/Age and Sources:

Prehistoric Historic Both

1890's

*P7. Owner and Address:

*P8. Recorded by: (Name, affiliation, address)

Ione Stiegler, IS Architecture

4191 Stephens Street, SD 92103

Milford Wayne Donaldson, FAIA

530 Sixth Ave., SD 92101

*P9. Date Recorded: 03/17/1996

*P10. Survey Type: (Describe)

Architectural Reconnaissance

Survey

C--Comprehensive Survey

*P11. Report Citation: (Cite survey report/other sources or "none") Historical Greater Mid-City San Diego Preservation Strategy, Architect Milford Wayne Donaldson, FAIA, Inc., & IS Architecture, 1996.

*Attachments: NONE Location Map Sketch Map Continuation Sheet Building, Structure and Object Record
 Archaeological Record District Record Linear Feature Record Milling Station Record Rock Art Record Artifact Record
 Photograph Record Other: (List) _____

BUILDING, STRUCTURE, AND OBJECT RECORD

Page 2 of 2

*NRHP Status Code _____

Resource Name or #: APN 452-626-03

B1. Historic Name: _____

B2. Common Name: _____

B3. Original Use: _____ B4. Present Use: R--Residential (Single Family)

*B5. Architectural Style: Queen Anne

*B6. Construction History: (Construction date, alterations, and date of alterations.) _____

*B7. Moved? No Yes Unknown Date: _____ Original Location: _____

*B8. Related Features: _____

B9a. Architect: _____ b. Builder: _____

*B10. Significance: Theme _____ Area _____

Period of Significance _____ Property Type _____ Applicable Criteria _____

(Discuss importance in terms of historical or architectural context as defined by theme, period, and geographic scope. Also address integrity.)

B11. Additional Resource Attributes: (List attributes and codes) _____

*B12. References:

San Diego County Assessor's Map Books, Book 452,
Page 65, 1994-1995.

McAlester & McAlester. "A Field Guide to American
Houses". 1984.

Woodbridge, Sally B. "California Architecture", 1988.

B13. Remarks: _____

*B14. Evaluator: I.R. Stiegler & M.W. Donaldson

Date of Evaluation: 10/01/1995

(This space reserved for official comments.)

(Sketch Map with north arrow required)

PRIMARY RECORD

Primary # _____
HRI # _____
Trinomial _____
NRHP Status Code _____

Other Listings _____
Review Code _____ Reviewer _____ Date / / _____

Page 1 of 2

*Resource Name or #: APN 452-626-06

P1. Other Identifier: IS-D-Bankers Hill

*P2. Location: Not for Publication Unrestricted a. County San Diego

b. USGS 7.5' Quad _____ Date _____ T _____; R _____; 1/4 of _____ 1/4 of Sec _____; _____ B.M.

c. Address 202 Redwood Street City San Diego Zip _____

d. UTM: (Give more than one for large and/or linear feature) Zone _____, _____ mE/ _____ mN

e. Other Locational Data: (e.g. parcel #, legal description, directions to resource, elevation, additional UTM's, etc. as appropriate)

Assessor's Parcel Number: 452-626-06.

*P3a. Description: (Describe resource and its major elements. Include design, materials, condition, alterations, size, setting, and boundaries.)

Condition: Good

*P3b. Resources Attributes: (List attributes and codes) HP2. Single family property

*P4. Resources Present: Building Structure Object Site District Element of District Other (isolates, etc.)



P5b. Description of Photo: (View, date, etc.)

Photo Number: 141-15A

Date: June-October 1995

*P6. Date Constructed/Age and Sources:

Prehistoric Historic Both

1890's

*P7. Owner and Address:

*P8. Recorded by: (Name, affiliation, address)

Ione Stiegler, IS Architecture

4191 Stephens Street, SD 92103

Milford Wayne Donaldson, FAIA

530 Sixth Ave., SD 92101

*P9. Date Recorded: 03/17/1996

*P10. Survey Type: (Describe)

Architectural Reconnaissance

Survey

C--Comprehensive Survey

*P11. Report Citation: (Cite survey report/other sources or "none") Historical Greater Mid-City San Diego Preservation Strategy, Architect Milford Wayne Donaldson, FAIA, Inc., & IS Architecture, 1996.

*Attachments: NONE Location Map Sketch Map Continuation Sheet Building, Structure and Object Record
 Archaeological Record District Record Linear Feature Record Milling Station Record Rock Art Record Artifact Record
 Photograph Record Other: (List) _____

BUILDING, STRUCTURE, AND OBJECT RECORD

Page 2 of 2

*NRHP Status Code _____

*Resource Name or #: APN 452-626-06

B1. Historic Name: _____

B2. Common Name: _____

B3. Original Use: _____ B4. Present Use: R--Residential (Single Family)

*B5. Architectural Style: Neoclassical

*B6. Construction History: (Construction date, alterations, and date of alterations.) _____

*B7. Moved? No Yes Unknown Date: _____ Original Location: _____

*B8. Related Features: _____

B9a. Architect: _____ b. Builder: _____

*B10. Significance: Theme _____ Area _____

Period of Significance _____ Property Type _____ Applicable Criteria _____

(Discuss importance in terms of historical or architectural context as defined by theme, period, and geographic scope. Also address integrity.)

B11. Additional Resource Attributes: (List attributes and codes) _____

*B12. References:

San Diego County Assessor's Map Books, Book 452,
Page 65, 1994-1995.

McAlester & McAlester. "A Field Guide to American
Houses". 1984.

Woodbridge, Sally B. "California Architecture", 1988.

B13. Remarks: _____

*B14. Evaluator: I.R. Stiegler & M.W. Donaldson

Date of Evaluation: 10/01/1995

(This space reserved for official comments.)

(Sketch Map with north arrow required)

PRIMARY RECORD

Primary # _____
HRI # _____
Trinomial _____
NRHP Status Code _____

Other Listings _____
Review Code _____ Reviewer _____ Date / / _____

Page 1 of 2

*Resource Name or #: APN 452-626-09

P1. Other Identifier: IS-D-Bankers Hill

*P2. Location: Not for Publication Unrestricted a. County San Diego

b. USGS 7.5' Quad _____ Date _____ T _____; R _____; 1/4 of _____ 1/4 of Sec _____; B.M. _____

c. Address 3140 Third Avenue City San Diego Zip _____

d. UTM: (Give more than one for large and/or linear feature) Zone _____, _____ mE/ _____ mN


e. Other Locational Data: (e.g. parcel #, legal description, directions to resource, elevation, additional UTM's, etc. as appropriate)

Assessor's Parcel Number: 452-626-09.

*P3a. Description: (Describe resource and its major elements. Include design, materials, condition, alterations, size, setting, and boundaries.)
Condition: Good

*P3b. Resources Attributes: (List attributes and codes) HP2. Single family property

*P4. Resources Present: Building Structure Object Site District Element of District Other (Isolates, etc.)



P5b. Description of Photo: (View, date, etc.)

Photo Number: 141-16A

Date: June-October 1995

*P6. Date Constructed/Age and Sources:

Prehistoric Historic Both

1890's

*P7. Owner and Address:

*P8. Recorded by: (Name, affiliation, address)

Ione Stiegler, IS Architecture

4191 Stephens Street, SD 92103

Milford Wayne Donaldson, FAIA

530 Sixth Ave., SD 92101

*P9. Date Recorded: 03/17/1996

*P10. Survey Type: (Describe)

Architectural Reconnaissance

Survey

C--Comprehensive Survey

*P11. Report Citation: (Cite survey report/other sources or "none") Historical Greater Mid-City San Diego Preservation Strategy, Architect Milford Wayne Donaldson, FAIA, Inc., & IS Architecture, 1996.

*Attachments: NONE Location Map Sketch Map Continuation Sheet Building, Structure and Object Record
 Archaeological Record District Record Linear Feature Record Milling Station Record Rock Art Record Artifact Record
 Photograph Record Other: (List) _____

BUILDING, STRUCTURE, AND OBJECT RECORD

Page 2 of 2

*NRHP Status Code _____

*Resource Name or #: APN 452-626-09

B1. Historic Name: _____

B2. Common Name: _____

B3. Original Use: _____ B4. Present Use: R--Residential (Single Family)

*B5. Architectural Style: Craftsman

*B6. Construction History: (Construction date, alterations, and date of alterations.) _____

*B7. Moved? No Yes Unknown Date: _____ Original Location: _____

*B8. Related Features: _____

B9a. Architect: _____ b. Builder: _____

*B10. Significance: Theme _____ Area _____

Period of Significance _____ Property Type _____ Applicable Criteria _____

(Discuss importance in terms of historical or architectural context as defined by theme, period, and geographic scope. Also address integrity.)

B11. Additional Resource Attributes: (List attributes and codes) _____

*B12. References:

San Diego County Assessor's Map Books, Book 452,
Page 65, 1994-1995.

McAlester & McAlester. "A Field Guide to American
Houses". 1984.

Woodbridge, Sally B. "California Architecture", 1988.

B13. Remarks: _____

*B14. Evaluator: I.R. Stiegler & M.W. Donaldson

Date of Evaluation: 10/01/1995

(This space reserved for official comments.)

(Sketch Map with north arrow required)

PRIMARY RECORD

Primary # _____
HRI # _____
Trinomial _____
NRHP Status Code _____

Other Listings _____
Review Code _____ Reviewer _____ Date / /

Page 1 of 2

*Resource Name or #: APN 452-627-04

P1. Other Identifier: IS-D-Bankers Hill

*P2. Location: Not for Publication Unrestricted a. County San Diego

b. USGS 7.5' Quad _____ Date _____ T _____; R _____; _____ 1/4 of _____ 1/4 of Sec _____; _____ B.M.

c. Address 3029 Second Avenue City San Diego Zip _____

d. UTM: (Give more than one for large and/or linear feature) Zone _____, _____ mE/ _____ mN

e. Other Locational Data: (e.g. parcel #, legal description, directions to resource, elevation, additional UTM's, etc. as appropriate)

Assessor's Parcel Number: 452-627-04.

*P3a. Description: (Describe resource and its major elements. Include design, materials, condition, alterations, size, setting, and boundaries.)

Condition: Good

*P3b. Resources Attributes: (List attributes and codes) HP2. Single family property

*P4. Resources Present: Building Structure Object Site District Element of District Other (Isolates, etc.)



P5b. Description of Photo: (View, date, etc.)

Photo Number: 141-14A

Date: June-October 1995

*P6. Date Constructed/Age and Sources:

Prehistoric Historic Both

1910's

*P7. Owner and Address:

*P8. Recorded by: (Name, affiliation, address)

Ione Stiegler, IS Architecture

4191 Stephens Street, SD 92103

Milford Wayne Donaldson, FAIA

530 Sixth Ave., SD 92101

*P9. Date Recorded: 03/17/1996

*P10. Survey Type: (Describe)

Architectural Reconnaissance

Survey

C--Comprehensive Survey

*P11. Report Citation: (Cite survey report/other sources or "none") Historical Greater Mid-City San Diego Preservation Strategy, Architect Milford Wayne Donaldson, FAIA, Inc., & IS Architecture, 1996.

*Attachments: NONE Location Map Sketch Map Continuation Sheet Building, Structure and Object Record
 Archaeological Record District Record Linear Feature Record Milling Station Record Rock Art Record Artifact Record
 Photograph Record Other: (List) _____

BUILDING, STRUCTURE, AND OBJECT RECORD

Page 2 of 2

*NRHP Status Code _____

Resource Name or #: APN 452-627-04

B1. Historic Name: _____

B2. Common Name: _____

B3. Original Use: _____ B4. Present Use: R--Residential (Single Family)

*B5. Architectural Style: Spanish Colonial Revival

*B6. Construction History: (Construction date, alterations, and date of alterations.) _____

*B7. Moved? No Yes Unknown Date: _____ Original Location: _____

*B8. Related Features: _____

B9a. Architect: _____ b. Builder: _____

*B10. Significance: Theme _____ Area _____

Period of Significance _____ Property Type _____ Applicable Criteria _____

(Discuss importance in terms of historical or architectural context as defined by theme, period, and geographic scope. Also address integrity.)

B11. Additional Resource Attributes: (List attributes and codes) _____

*B12. References:

San Diego County Assessor's Map Books, Book 452,
Page 65, 1994-1995.

McAlester & McAlester. "A Field Guide to American
Houses". 1984.

Woodbridge, Sally B. "California Architecture", 1988.

B13. Remarks:

(Sketch Map with north arrow required)

*B14. Evaluator: I.R. Stiegler & M.W. Donaldson

Date of Evaluation: 10/01/1995

(This space reserved for official comments.)

PRIMARY RECORD

Primary # _____
HRI # _____
Trinomial _____
NRHP Status Code _____

Other Listings _____
Review Code _____ Reviewer _____ Date / /

Page 1 of 2

*Resource Name or #: APN 452-627-05

P1. Other Identifier: IS-D-Bankers Hill

*P2. Location: Not for Publication Unrestricted a. County San Diego

b. USGS 7.5' Quad _____ Date _____ T _____; R _____; 1/4 of _____ 1/4 of Sec _____; _____ B.M.

c. Address 212 Quince Street City San Diego Zip _____

d. UTM: (Give more than one for large and/or linear feature) Zone _____, _____ mE/ _____ mN

e. Other Locational Data: (e.g. parcel #, legal description, directions to resource, elevation, additional UTM's, etc. as appropriate)

Assessor's Parcel Number: 452-627-05.

*P3a. Description: (Describe resource and its major elements. Include design, materials, condition, alterations, size, setting, and boundaries.)

Condition: Good

*P3b. Resources Attributes: (List attributes and codes) HP2. Single family property

*P4. Resources Present: Building Structure Object Site District Element of District Other (isolates, etc.)



(ts)

P5b. Description of Photo: (View, date, etc.)

Photo Number: 141-13A

Date: June-October 1995

*P6. Date Constructed/Age and Sources:

Prehistoric Historic Both

1900's

*P7. Owner and Address:

*P8. Recorded by: (Name, affiliation, address)

Ione Stiegler, IS Architecture

4191 Stephens Street, SD 92103

Milford Wayne Donaldson, FAIA

530 Sixth Ave., SD 92101

*P9. Date Recorded: 03/17/1996

*P10. Survey Type: (Describe)

Architectural Reconnaissance

Survey

C--Comprehensive Survey

P11. Report Citation: (Cite survey report/other sources or "none") Historical Greater Mid-City San Diego Preservation Strategy, Architect Milford Wayne Donaldson, FAIA, Inc., & IS Architecture, 1996.

*Attachments: NONE Location Map Sketch Map Continuation Sheet Building, Structure and Object Record
 Archaeological Record District Record Linear Feature Record Milling Station Record Rock Art Record Artifact Record
 Photograph Record Other: (List) _____

BUILDING, STRUCTURE, AND OBJECT RECORD

Page 2 of 2

*NRHP Status Code _____

*Resource Name or #: APN 452-627-05

B1. Historic Name: _____

B2. Common Name: _____

B3. Original Use: _____ B4. Present Use: R--Residential (Single Family)

*B5. Architectural Style: Colonial Revival

*B6. Construction History: (Construction date, alterations, and date of alterations.)

*B7. Moved? No Yes Unknown Date: _____ Original Location: _____

*B8. Related Features:

B9a. Architect: _____ b. Builder: _____

*B10. Significance: Theme _____ Area _____

Period of Significance _____ Property Type _____ Applicable Criteria _____

(Discuss importance in terms of historical or architectural context as defined by theme, period, and geographic scope. Also address integrity.)

B11. Additional Resource Attributes: (List attributes and codes) _____

*B12. References:

San Diego County Assessor's Map Books, Book 452,
Page 65, 1994-1995.

McAlester & McAlester. "A Field Guide to American
Houses". 1984.

Woodbridge, Sally B. "California Architecture", 1988.

B13. Remarks:

*B14. Evaluator: I.R. Stiegler & M.W. Donaldson

Date of Evaluation: 10/01/1995

(This space reserved for official comments.)

(Sketch Map with north arrow required)

PRIMARY RECORD

Primary # _____
HRI # _____
Trinomial _____
NRHP Status Code _____

Other Listings _____
Review Code _____ Reviewer _____ Date / / _____

Page 1 of 2

*Resource Name or #: APN 452-652-01

P1. Other Identifier: IS-D-Bankers Hill

*P2. Location: Not for Publication Unrestricted a. County San Diego

b. USGS 7.5' Quad _____ Date _____ T _____; R _____; 1/4 of _____ 1/4 of Sec _____; B.M. _____

c. Address 2961 First Avenue City San Diego Zip _____

d. UTM: (Give more than one for large and/or linear feature) Zone _____, _____ mE/ _____ mN

e. Other Locational Data: (e.g. parcel #, legal description, directions to resource, elevation, additional UTM's, etc. as appropriate)


Assessor's Parcel Number: 452-652-01.

*P3a. Description: (Describe resource and its major elements. Include design, materials, condition, alterations, size, setting, and boundaries.)

Condition: Good

*P3b. Resources Attributes: (List attributes and codes) HP2. Single family property

*P4. Resources Present: Building Structure Object Site District Element of District Other (Isolates, etc.)



P5b. Description of Photo: (View, date, etc.)

Photo Number: 140-01

Date: June-October 1995

*P6. Date Constructed/Age and Sources:

Prehistoric Historic Both

1920's

*P7. Owner and Address:

*P8. Recorded by: (Name, affiliation, address)

Ione Stiegler, IS Architecture

4191 Stephens Street, SD 92103

Milford Wayne Donaldson, FAIA

530 Sixth Ave., SD 92101

*P9. Date Recorded: 03/17/1996

*P10. Survey Type: (Describe)

Architectural Reconnaissance

Survey

C--Comprehensive Survey

*P11. Report Citation: (Cite survey report/other sources or "none") Historical Greater Mid-City San Diego Preservation Strategy, Architect Milford Wayne Donaldson, FAIA, Inc., & IS Architecture, 1996.

*Attachments: NONE Location Map Sketch Map Continuation Sheet Building, Structure and Object Record

Archaeological Record District Record Linear Feature Record Milling Station Record Rock Art Record Artifact Record

Photograph Record Other: (List) _____

BUILDING, STRUCTURE, AND OBJECT RECORD

Page 2 of 2

*NRHP Status Code _____

Resource Name or #: APN 452-652-01

B1. Historic Name: _____

B2. Common Name: _____

B3. Original Use: _____ B4. Present Use: R--Residential (Single Family)

*B5. Architectural Style: Colonial Revival

*B6. Construction History: (Construction date, alterations, and date of alterations.)

*B7. Moved? No Yes Unknown Date: _____ Original Location: _____

*B8. Related Features:

B9a. Architect: _____ b. Builder: _____

*B10. Significance: Theme _____ Area _____

Period of Significance _____ Property Type _____ Applicable Criteria _____

(Discuss importance in terms of historical or architectural context as defined by theme, period, and geographic scope. Also address integrity.)

B11. Additional Resource Attributes: (List attributes and codes) _____

*B12. References:

San Diego County Assessor's Map Books, Book 452,
Page 65, 1994-1995.

McAlester & McAlester. "A Field Guide to American
Houses". 1984.

Woodbridge, Sally B. "California Architecture", 1988.

B13. Remarks:

*B14. Evaluator: I.R. Stiegler & M.W. Donaldson

Date of Evaluation: 10/01/1995

(This space reserved for official comments.)

(Sketch Map with north arrow required)

PRIMARY RECORD

Primary # _____
HRI # _____
Trinomial _____
NRHP Status Code _____

Other Listings _____
Review Code _____ Reviewer _____ Date / /

Page 1 of 2

*Resource Name or #: APN 452-652-02

P1. Other Identifier: IS-D-Bankers Hill

*P2. Location: Not for Publication Unrestricted a. County San Diego

b. USGS 7.5' Quad _____ Date _____ T _____; R _____; 1/4 of _____ 1/4 of Sec _____; B.M. _____

c. Address 2947 First Avenue City San Diego Zip _____

d. UTM: (Give more than one for large and/or linear feature) Zone _____, _____ mE/ _____ mN


e. Other Locational Data: (e.g. parcel #, legal description, directions to resource, elevation, additional UTM's, etc. as appropriate)

Assessor's Parcel Number: 452-652-02.

*P3a. Description: (Describe resource and its major elements. Include design, materials, condition, alterations, size, setting, and boundaries.)
Condition: Good

*P3b. Resources Attributes: (List attributes and codes) HP2. Single family property

*P4. Resources Present: Building Structure Object Site District Element of District Other (Isolates, etc.)



P5b. Description of Photo: (View, date, etc.)

Photo Number: 140-02

Date: June-October 1995

*P6. Date Constructed/Age and Sources:

Prehistoric Historic Both

1910's

*P7. Owner and Address:

*P8. Recorded by: (Name, affiliation, address)

Ione Stiegler, IS Architecture

4191 Stephens Street, SD 92103

Milford Wayne Donaldson, FAIA

530 Sixth Ave., SD 92101

*P9. Date Recorded: 03/17/1996

*P10. Survey Type: (Describe)

Architectural Reconnaissance

Survey

C--Comprehensive Survey

P11. Report Citation: (Cite survey report/other sources or "none") Historical Greater Mid-City San Diego Preservation Strategy, Architect Milford Wayne Donaldson, FAIA, Inc., & IS Architecture, 1996.

*Attachments: NONE Location Map Sketch Map Continuation Sheet Building, Structure and Object Record
 Archaeological Record District Map Linear Feature Record Milling Station Record Rock Art Record Artifact Record
 Photograph Record Other: (List) _____

BUILDING, STRUCTURE, AND OBJECT RECORD

Page 2 of 2

*NRHP Status Code _____

*Resource Name or #: APN 452-652-02

B1. Historic Name: _____

B2. Common Name: _____

B3. Original Use: _____ B4. Present Use: R--Residential (Single Family)

*B5. Architectural Style: Craftsman

*B6. Construction History: (Construction date, alterations, and date of alterations.) _____

*B7. Moved? No Yes Unknown Date: _____ Original Location: _____

*B8. Related Features: _____

B9a. Architect: _____ b. Builder: _____

*B10. Significance: Theme _____ Area _____

Period of Significance _____ Property Type _____ Applicable Criteria _____

(Discuss importance in terms of historical or architectural context as defined by theme, period, and geographic scope. Also address integrity.)

B11. Additional Resource Attributes: (List attributes and codes) _____

*B12. References:

San Diego County Assessor's Map Books, Book 452,
Page 65, 1994-1995.

McAlester & McAlester. "A Field Guide to American
Houses". 1984.

Woodbridge, Sally B. "California Architecture", 1988.

B13. Remarks: _____

*B14. Evaluator: I.R. Stiegler & M.W. Donaldson

Date of Evaluation: 10/01/1995

(This space reserved for official comments.)

(Sketch Map with north arrow required)

PRIMARY RECORD

Primary # _____
HRI # _____
Trinomial _____
NRHP Status Code _____

Other Listings _____
Review Code _____ Reviewer _____ Date / / _____

Page 1 of 2

*Resource Name or #: APN 452-652-03

P1. Other Identifier: IS-D-Bankers Hill

*P2. Location: Not for Publication Unrestricted a. County San Diego

b. USGS 7.5' Quad _____ Date _____ T _____; R _____; _____ 1/4 of _____ 1/4 of Sec _____; _____ B.M.

c. Address 2929-33 First Avenue City San Diego Zip _____

d. UTM: (Give more than one for large and/or linear feature) Zone _____, _____ mE/ _____ mN


e. Other Locational Data: (e.g. parcel #, legal description, directions to resource, elevation, additional UTMs, etc. as appropriate)

Assessor's Parcel Number: 452-652-03.

*P3a. Description: (Describe resource and its major elements. Include design, materials, condition, alterations, size, setting, and boundaries.)
Condition: Good

*P3b. Resources Attributes: (List attributes and codes) HP3. Multiple family property

*P4. Resources Present: Building Structure Object Site District Element of District Other (Isolates, etc.)



P5b. Description of Photo: (View, date, etc.)
Photo Number: 140-03

Date: June-October 1995

*P6. Date Constructed/Age and Sources:
 Prehistoric Historic Both
1920's

*P7. Owner and Address:

*P8. Recorded by: (Name, affiliation, address)
Ione Stiegler, IS Architecture
4191 Stephens Street, SD 92103
Milford Wayne Donaldson, FAIA
530 Sixth Ave., SD 92101

*P9. Date Recorded: 03/17/1996

*P10. Survey Type: (Describe)
Architectural Reconnaissance
Survey
C--Comprehensive Survey

P11. Report Citation: (Cite survey report/other sources or "none") Historical Greater Mid-City San Diego Preservation Strategy, Architect Milford Wayne Donaldson, FAIA, Inc., & IS Architecture, 1996.

*Attachments: NONE Location Map Sketch Map Continuation Sheet Building, Structure and Object Record
 Archaeological Record District Record Linear Feature Record Milling Station Record Rock Art Record Artifact Record
 Photograph Record Other: (List) _____

BUILDING, STRUCTURE, AND OBJECT RECORD

Page 2 of 2

*NRHP Status Code _____

Resource Name or #: APN 452-652-03

B1. Historic Name: _____

B2. Common Name: _____

B3. Original Use: _____ B4. Present Use: _____

*B5. Architectural Style: _____

*B6. Construction History: (Construction date, alterations, and date of alterations.) _____

*B7. Moved? No Yes Unknown Date: _____ Original Location: _____

*B8. Related Features: _____

B9a. Architect: _____ b. Builder: _____

*B10. Significance: Theme _____ Area _____

Period of Significance _____ Property Type _____ Applicable Criteria _____

(Discuss importance in terms of historical or architectural context as defined by theme, period, and geographic scope. Also address integrity.)

B11. Additional Resource Attributes: (List attributes and codes) _____

*B12. References: _____

B13. Remarks:

*B14. Evaluator: _____

Date of Evaluation: / /

(This space reserved for official comments.)

(Sketch Map with north arrow required)

PRIMARY RECORD

Primary # _____
HRI # _____
Trinomial _____
NRHP Status Code _____

Other Listings _____
Review Code _____ Reviewer _____ Date / / _____

Page 1 of 2

*Resource Name or #: APN 452-652-07

P1. Other Identifier: IS-D-Bankers Hill

*P2. Location: Not for Publication Unrestricted a. County San Diego

b. USGS 7.5' Quad _____ Date _____ T _____; R _____; _____ 1/4 of _____ 1/4 of Sec _____; _____ B.M.

c. Address 2944 Second Avenue City San Diego Zip _____

d. UTM: (Give more than one for large and/or linear feature) Zone _____, _____ mE/ _____ mN

e. Other Locational Data: (e.g. parcel #, legal description, directions to resource, elevation, additional UTMs, etc. as appropriate)

Assessor's Parcel Number: 452-652-07.

*P3a. Description: (Describe resource and its major elements. Include design, materials, condition, alterations, size, setting, and boundaries.)

Condition: Good

*P3b. Resources Attributes: (List attributes and codes) HP2. Single family property

*P4. Resources Present: Building Structure Object Site District Element of District Other (isolates, etc.)



P5b. Description of Photo: (View, date, etc.)

Photo Number: 140-08

Date: June-October 1995

*P6. Date Constructed/Age and Sources:

Prehistoric Historic Both

1910's

*P7. Owner and Address:

*P8. Recorded by: (Name, affiliation, address)

Ione Stiegler, IS Architecture

4191 Stephens Street, SD 92103

Milford Wayne Donaldson, FAIA

530 Sixth Ave., SD 92101

*P9. Date Recorded: 03/17/1996

*P10. Survey Type: (Describe)

Architectural Reconnaissance

Survey

C--Comprehensive Survey

P11. Report Citation: (Cite survey report/other sources or "none") Historical Greater Mid-City San Diego Preservation Strategy, Architect Milford Wayne Donaldson, FAIA, Inc., & IS Architecture, 1996.

*Attachments: NONE Location Map Sketch Map Continuation Sheet Building, Structure and Object Record
 Archaeological Record District Record Linear Feature Record Milling Station Record Rock Art Record Artifact Record
 Photograph Record Other: (List) _____

BUILDING, STRUCTURE, AND OBJECT RECORD

Page 2 of 2

*NRHP Status Code _____

*Resource Name or #: APN 452-652-07

B1. Historic Name: _____

B2. Common Name: _____

B3. Original Use: _____ B4. Present Use: _____

*B5. Architectural Style: _____

*B6. Construction History: (Construction date, alterations, and date of alterations.) _____

*B7. Moved? No Yes Unknown Date: _____ Original Location: _____

*B8. Related Features: _____

B9a. Architect: _____ b. Builder: _____

*B10. Significance: Theme _____ Area _____

Period of Significance _____ Property Type _____ Applicable Criteria _____

(Discuss importance in terms of historical or architectural context as defined by theme, period, and geographic scope. Also address integrity.)

B11. Additional Resource Attributes: (List attributes and codes) _____

*B12. References: _____

B13. Remarks: _____

*B14. Evaluator: _____

Date of Evaluation: / /

(This space reserved for official comments.)

(Sketch Map with north arrow required)

PRIMARY RECORD

Primary # _____
HRI # _____
Trinomial _____
NRHP Status Code _____

Other Listings _____
Review Code _____ Reviewer _____ Date / / _____

Page 1 of 2

*Resource Name or #: APN 452-652-08

P1. Other Identifier: IS-D-Bankers Hill

*P2. Location: Not for Publication Unrestricted a. County San Diego

b. USGS 7.5' Quad _____ Date _____ T _____; R _____; _____ 1/4 of _____ 1/4 of Sec _____; _____ B.M.

c. Address 2970 Second Avenue City San Diego Zip _____

d. UTM: (Give more than one for large and/or linear feature) Zone _____, _____ mE/ _____ mN


e. Other Locational Data: (e.g. parcel #, legal description, directions to resource, elevation, additional UTM's, etc. as appropriate)

Assessor's Parcel Number: 452-652-08.

*P3a. Description: (Describe resource and its major elements. Include design, materials, condition, alterations, size, setting, and boundaries.)
Condition: Good

*P3b. Resources Attributes: (List attributes and codes) HP2. Single family property

*P4. Resources Present: Building Structure Object Site District Element of District Other (isolates, etc.)



P5b. Description of Photo: (View, date, etc.)
Photo Number: 140-09

Date: June-October 1995

*P6. Date Constructed/Age and Sources:

Prehistoric Historic Both

1910's

*P7. Owner and Address:

*P8. Recorded by: (Name, affiliation, address)

Ione Stiegler, IS Architecture

4191 Stephens Street, SD 92103

Milford Wayne Donaldson, FAIA

530 Sixth Ave., SD 92101

*P9. Date Recorded: 03/17/1996

*P10. Survey Type: (Describe)

Architectural Reconnaissance

Survey

C--Comprehensive Survey

P11. Report Citation: (Cite survey report/other sources or "none") Historical Greater Mid-City San Diego Preservation Strategy, Architect Milford Wayne Donaldson, FAIA, Inc., & IS Architecture, 1996.

*Attachments: NONE Location Map Sketch Map Continuation Sheet Building, Structure and Object Record
 Archaeological Record District Record Linear Feature Record Milling Station Record Rock Art Record Artifact Record
 Photograph Record Other: (List) _____

BUILDING, STRUCTURE, AND OBJECT RECORD

Page 2 of 2

*NRHP Status Code _____

*Resource Name or #: APN 452-652-08

B1. Historic Name: _____

B2. Common Name: _____

B3. Original Use: _____

B4. Present Use: _____

*B5. Architectural Style: _____

*B6. Construction History: (Construction date, alterations, and date of alterations.) _____

*B7. Moved? No Yes Unknown Date: _____ Original Location: _____

*B8. Related Features: _____

B9a. Architect: _____

b. Builder: _____

*B10. Significance: Theme _____

Area _____

Period of Significance _____

Property Type _____

Applicable Criteria _____

(Discuss importance in terms of historical or architectural context as defined by theme, period, and geographic scope. Also address integrity.)

B11. Additional Resource Attributes: (List attributes and codes) _____

*B12. References: _____

B13. Remarks: _____

*B14. Evaluator: _____

Date of Evaluation: / /

(This space reserved for official comments.)

(Sketch Map with north arrow required)

PRIMARY RECORD

Primary # _____
HRI # _____
Trinomial _____
NRHP Status Code _____

Other Listings _____
Review Code _____ Reviewer _____ Date / / _____

Page 1 of 2

*Resource Name or #: APN 452-668-01

P1. Other Identifier: IS-D-Bankers Hill

*P2. Location: Not for Publication Unrestricted a. County San Diego

b. USGS 7.5' Quad _____ Date _____ T _____; R _____; _____ 1/4 of _____ 1/4 of Sec _____; _____ B.M.

c. Address 2937-45 Second Avenue City San Diego Zip _____

d. UTM: (Give more than one for large and/or linear feature) Zone _____, _____ mE/ _____ mN


e. Other Locational Data: (e.g. parcel #, legal description, directions to resource, elevation, additional UTM's, etc. as appropriate)

Assessor's Parcel Number: 452-668-01.

*P3a. Description: (Describe resource and its major elements. Include design, materials, condition, alterations, size, setting, and boundaries.)
Condition: Good

*P3b. Resources Attributes: (List attributes and codes) HP3. Multiple family property

*P4. Resources Present: Building Structure Object Site District Element of District Other (Isolates, etc.)



P5b. Description of Photo: (View, date, etc.)

Photo Number: 141-11A

Date: June-October 1995

*P6. Date Constructed/Age and Sources:

Prehistoric Historic Both

1900's

*P7. Owner and Address:

*P8. Recorded by: (Name, affiliation, address)

Ione Stiegler, IS Architecture

4191 Stephens Street, SD 92103

Milford Wayne Donaldson, FAIA

530 Sixth Ave., SD 92101

*P9. Date Recorded: 04/19/1996

*P10. Survey Type: (Describe)

Architectural Reconnaissance

Survey

C--Comprehensive Survey

*P11. Report Citation: (Cite survey report/other sources or "none") Historical Greater Mid-City San Diego Preservation Strategy, Architect Milford Wayne Donaldson, FAIA, Inc., & IS Architecture, 1996.

*Attachments: NONE Location Map Sketch Map Continuation Sheet Building, Structure and Object Record
 Archaeological Record District Record Linear Feature Record Milling Station Record Rock Art Record Artifact Record
 Photograph Record Other: (List) _____

BUILDING, STRUCTURE, AND OBJECT RECORD

Page 2 of 2

*NRHP Status Code _____

*Resource Name or #: APN 452-668-01

B1. Historic Name: _____

B2. Common Name: _____

B3. Original Use: _____ B4. Present Use: R--Residential (Multi-Family)

*B5. Architectural Style: Shingle Style

*B6. Construction History: (Construction date, alterations, and date of alterations.) _____

*B7. Moved? No Yes Unknown Date: _____ Original Location: _____

*B8. Related Features: _____

B9a. Architect: _____ b. Builder: _____

*B10. Significance: Theme _____ Area _____

Period of Significance _____ Property Type _____ Applicable Criteria _____

(Discuss importance in terms of historical or architectural context as defined by theme, period, and geographic scope. Also address integrity.)

B11. Additional Resource Attributes: (List attributes and codes) _____

*B12. References:

San Diego County Assessor's Map Books, Book 452,
Page 65, 1994-1995.

McAlester & McAlester. "A Field Guide to American
Houses". 1984.

Woodbridge, Sally B. "California Architecture", 1988.

B13. Remarks: _____

*B14. Evaluator: I.R. Stiegler & M.W. Donaldson

Date of Evaluation: 10/01/1995

(This space reserved for official comments.)

(Sketch Map with north arrow required)

PRIMARY RECORD

Primary # _____
HRI # _____
Trinomial _____
NRHP Status Code _____

Other Listings _____
Review Code _____ Reviewer _____ Date / / _____

Page 1 of 2

*Resource Name or #: APN 452-668-02

P1. Other Identifier: IS-D-Bankers Hill

*P2. Location: Not for Publication Unrestricted a. County San Diego

b. USGS 7.5' Quad _____ Date _____ T _____; R _____; 1/4 of _____ 1/4 of Sec _____; B.M. _____

c. Address 2959-65 Second Avenue City San Diego Zip _____

d. UTM: (Give more than one for large and/or linear feature) Zone _____, _____ mE/ _____ mN


e. Other Locational Data: (e.g. parcel #, legal description, directions to resource, elevation, additional UTM's, etc. as appropriate)

Assessor's Parcel Number: 452-668-02.

*P3a. Description: (Describe resource and its major elements. Include design, materials, condition, alterations, size, setting, and boundaries.)
Condition: Good

*P3b. Resources Attributes: (List attributes and codes) HP3. Multiple family property

*P4. Resources Present: Building Structure Object Site District Element of District Other (Isolates, etc.)



*P5b. Description of Photo: (View, date, etc.)

Photo Number: 141-12A

Date: June-October 1995

*P6. Date Constructed/Age and Sources:

Prehistoric Historic Both

1900's

*P7. Owner and Address:

*P8. Recorded by: (Name, affiliation, address)

Ione Stiegler, IS Architecture

4191 Stephens Street, SD 92103

Milford Wayne Donaldson, FAIA

530 Sixth Ave., SD 92101

*P9. Date Recorded: 04/19/1996

*P10. Survey Type: (Describe)

Architectural Reconnaissance

Survey

C--Comprehensive Survey

*P11. Report Citation: (Cite survey report/other sources or "none") Historical Greater Mid-City San Diego Preservation Strategy, Architect Milford Wayne Donaldson, FAIA, Inc., & IS Architecture, 1996.

*Attachments: NONE Location Map Sketch Map Continuation Sheet Building, Structure and Object Record
 Archaeological Record District Record Linear Feature Record Milling Station Record Rock Art Record Artifact Record
 Photograph Record Other: (List) _____

BUILDING, STRUCTURE, AND OBJECT RECORD

Page 2 of 2

*NRHP Status Code _____

*Resource Name or #: APN 452-668-02

B1. Historic Name: _____

B2. Common Name: _____

B3. Original Use: _____ B4. Present Use: R--Residential (Multi-Family)

*B5. Architectural Style: Shingle Style

*B6. Construction History: (Construction date, alterations, and date of alterations.) _____

*B7. Moved? No Yes Unknown Date: _____ Original Location: _____

*B8. Related Features: _____

B9a. Architect: _____ b. Builder: _____

*B10. Significance: Theme _____ Area _____

Period of Significance _____ Property Type _____ Applicable Criteria _____
(Discuss importance in terms of historical or architectural context as defined by theme, period, and geographic scope. Also address integrity.)

B11. Additional Resource Attributes: (List attributes and codes) _____

- *B12. References:
- San Diego County Assessor's Map Books, Book 452, Page 65, 1994-1995.
 - McAlester & McAlester. "A Field Guide to American Houses". 1984.
 - Woodbridge, Sally B. "California Architecture", 1988.

B13. Remarks: _____

*B14. Evaluator: I.R. Stiegler & M.W. Donaldson

Date of Evaluation: 10/01/1995

(This space reserved for official comments.)

(Sketch Map with north arrow required)

2. GOLDEN HILL
EXPANSION
HISTORIC
DISTRICT

CONTENTS

2. Golden Hill Historic District Proposed Expansion

- a. Statement of Significance
- b. Historic District Criteria
- c. Boundary Description
- d. Boundary Justification
- e. Historical Significance
- f. Architectural Significance
- g. District Map
- h. Tabular List of Contributing and Individually Significant Structures within the District

2. Golden Hill Historic District Proposed Expansion

a. Statement of Significance

The proposed expanded Golden Hill Historic District possesses a significant concentration of buildings and structures united historically and aesthetically by both plan and physical development. The existing Historic District encompasses 69 designated structures. The proposed district expansion encompasses, 15 City of San Diego Designated Historical Sites, 22 individually significant buildings and structures, 106 contributing buildings and structures and 109 non-contributing buildings and structures. The district includes the contiguous historic resources of the community, which comprise the residential and recreational resources that document the development of Golden Hill from 1870 through the 1930's. These buildings along with the streets, alleys and lots on which they are located, provide an excellent picture of the development of Golden Hill. The district meets the following criterion as stated in the City of San Diego Historical Site Board Policy, Procedure for Establishing Districts, policy 4.1.

b. Historic District Criteria

The following criteria shall be utilized in determining the significance of an area proposed for district designation:

- 1) An area associated with groups of existing or former residents who, because of their common employment or heritage have contributed significantly to the City's development. Such an area
- 4) Neighborhoods or Districts illustrating the progressive development of style and changes in architectural and cultural taste.
- 10) Examples of workmanship, craftsmanship, artistry, or design which would today be economically infeasible or difficult to reproduce and/or are of benefit to the contemporary community as significant reminders of the past.
- 11) Building groupings where the significance and importance of the individual structures is increased because of their relationship to a grouping or row of other significant structures, which may or may not be of similar period of design style.
- 12) Districts of Quality buildings or sites, often made up of individual land mark structures supported by other structures of somewhat lesser importance. Such districts are normally easily definable and have a significance over and above the sum of the values of each historic site because of the total historic environment."

c. Boundary Description

The proposed boundaries for the expanded district are what remains of the original Culverwell and Taggarts Golden Hill Subdivision; the western edge adjacent to I-5, on the north Russ Boulevard to Golden Hill Park, bounded by the Canyons on the west and north and 26th Street to the east. The rear property lines of the properties on the east side of 25th Street. Highway 94 to the south and wholly encompassing the existing Golden Hill historic district.

d. Boundary Justification

The proposed boundaries encompass the remaining portions of the original subdivision that was disturbed due to the development of Interstate 5 and Highway 94. Included in the district boundaries is the Golden Hill Park, as the area's recreational resource. Excluded from the district are two areas of the historic Golden Hill subdivision where small pockets of historic buildings have been isolated from the proposed and existing district by non-historic construction. The first, is the five block area south of Highway 94 bounded by the highway, 25th Street, Market Street and Interstate 5. These five blocks are historically part of the original subdivision but because of the man made physical separation created by Highway 94 the visual and physical continuity no longer exists. In addition, the locally designated historic district of Sherman Heights has annexed these blocks as part of their district. The second, is the seven block area west of Interstate 5, bounded by the Interstate on the east, Market Street on the south, 16th Street on the west and Russ Boulevard on the north. These seven blocks are historically part of the original subdivision. However, due to the man made physical separation created by Interstate 5 the visual and physical continuity no longer exists. Therefore, the proposed southern and western boundaries are man made physical boundaries.

The northern boundary along Balboa Park is a natural physical boundary as well as the historic boundary. The eastern boundary is a man made boundary which follows the rear property lines of the properties on the east side of 25th Street. This boundary was chosen for two reasons. First, it is recommended where possible to place district boundaries to maintain the street corridor. Second, 25th street has become a major artery of the area and leads directly into the 25th Street section of Balboa Park or better known as Golden Hill Park. Many of the residences along this eastern boundary are not of historic significance. The residences are of a different architectural character. In addition, there is a significant change in the housing types east of this area with many large modern multi-family units disrupting the continuity of the single and small scale multi-family residential ambiance of the neighborhood.

e. Historical Significance

Initial development of the Golden Hill area began in January of 1870, with the subdivision of a large parcel of land known as Subdivision Map No. 249 Culverwell and Taggarts Addition which extended from 16th Street to the east up the hill to 23rd Street, to the north on Russ Boulevard along the southern boundary of the then called 'City Park' (Balboa Park) and Market Street ('H' Street) to the south.

During the 1870's, construction activity was confined to the extreme western slope of the hill. Golden Hill was then at the fringe of urban development and offered large lots with grand views. A few small homes were initially constructed, but for the most part the land remained open. Early native Americans also inhabited the area.

A sharp economic setback for the region occurred prior to the end of the 1870's following the collapse of a scheme to build a direct transcontinental rail link from San Diego to the east. San Diego real estate lagged until the Great Boom of the 1880's. Headed by Frank Kimball of National City and Judge Moses Luce (who later became president of the Golden Hill Land and Building Company) formed the California Southern Railroad linking San Bernardino and San Diego with a subsequent connection to the Atlantic and Pacific Railroad, part of the Santa Fe system. The first through trains arrived from the east with

great fanfare in 1885.

Golden Hill did not have the luxury of being a terminus to the electric railway so as part of the initial promotion the developers promised to build a large two story carriage or barn facility 'a veritable horse palace' for the needs of new residents. That, however, was prohibited by Judge Luce. Many people built their own carriage houses along alleys at their own expense.

The population of San Diego went from 8,000 persons in 1885 to over 30,000 persons in 1887. Land speculation was rampant despite excessive interest rates for both construction loans and mortgages. The railroad boom was short lived and ceased abruptly affecting fortunes and population that waned to 16,000 by 1889.

Following the railroad bust in 1895 the Golden Hill Addition (current district) aggressively promoted by the Golden Hill Land and Building Company described the advantages of the new subdivision. There were to be elegant homes with ample setbacks to protect everyone's view of the City and harbor; sewer, gas and water pipes would be laid in the alleys; and the southeast corner of City Park would be developed for the Golden Hill community providing a 3 hole par golf course, an aviary and a sunken fountain designed by Chicago architect Henry Lord Gay.

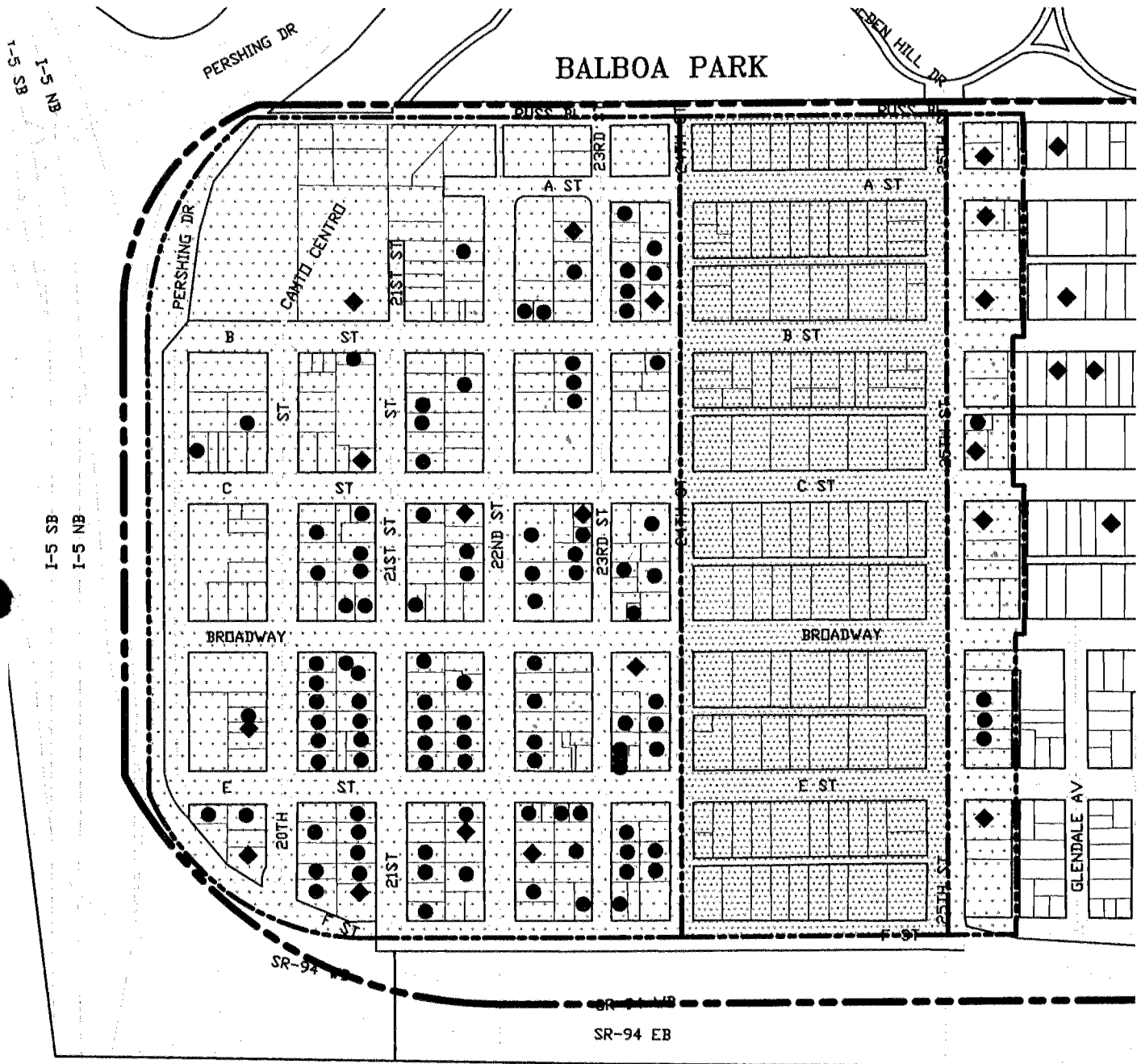
By 1895 the Golden Hill Subdivision was a fashionable place to live sharing a prestigious reputation with Bankers Hill. Golden Hill was nicknamed 'Diplomat's Hill' because it was chosen for residences by three mayors, two state senators, a city councilman, and a superior court judge. Homes that were constructed within the following decade reflected diverse, turn-of-the-century architectural styles accommodating individual lifestyles and varied economic backgrounds. This area was an integral part of San Diego's 'New Town' history and provided homes for some of its wealthiest and influential citizens.

The current locally designated district is actually an addition to the original Golden Hill subdivision. Moving to the east it includes the six blocks bounded by Russ Boulevard on the north, 25th Street on the east, State Highway 94 on the south and 24th Street on the west known as the Golden Hill Addition and the Breed/Chase Subdivision. There is a distinct change of subdivision layout between the original and the addition along 24th Street. For example, alleys are a part of the addition area than are not provided in the original area.

f. Architectural Significance

Occupancy of western Golden Hill was not exclusively limited to those of high economic status. An analysis of housing stock from the boom period and later periods reveals that a number of middle-class San Diegans also made the area their home. This trend continued through the first decade of the 20th century. While the crest of the hill remained the domain of a social elite, small townhouses and multi-family housing began to develop along the lower slope. The area contains many early examples of duplex and fourplex residential housing. The architectural styles of the area follow the popular styles of the period from 1870 thru 1930's. The Victorian period is well represented with Italianate, Stick Style and the various Queen Anne sub-types; Spindlework, Free Classic and Half-timbered. Other well represented architectural styles include Craftsman, Prairie and Asymmetrical Colonial Revival. The final types of architectural styles that infill the area are Spanish Colonial Revival, Art Moderne and Art Deco.

g. District Map



Boundaries of the potential Golden Hill Historic District - Expansion.

HISTORICAL GREATER MID-CITY SAN DIEGO PRESERVATION STRATEGY

APN	STREET NO	FRACT NO	STREET DIR	STREET NAME	STREET TYPE	ACTUAL DATE	ARCH STYLE	EVALUATION	PHOTO NO	PRESENT USE	COND
534-120-17	1244			22ND	STREET	1910'S	CALIFORNIA BUNGALOW	CS-D-GOLDEN HILL	120-00	RESIDENTIAL SF	GOOD
534-120-25	1970			B	STREET	1910'S	PRAIRIE	IS-D-GOLDEN HILL	121-12	COMMERCIAL	GOOD
534-133-01	1265			23ND	STREET	1910'S	TUDOR	CS-D-GOLDEN HILL	120-01	RESIDENTIAL SF	GOOD
534-133-04 & 05	1217-37			32RD	STREET	1910'S	FOLK VICTORIAN	CS-D-GOLDEN HILL	120-06-07	RESIDENTIAL MF	GOOD
534-133-06	1203			23RD	STREET	1910'S	PRAIRIE	CS-D-GOLDEN HILL	120-04	RESIDENTIAL MF	GOOD
534-133-07	1208			24TH	STREET	1900'S	SHINGLE STYLE	IS-D-GOLDEN HILL	120-13	RESIDENTIAL SF	GOOD
534-133-09	1264			24TH	STREET	1900'S	QUEEN ANNE	CS-D-GOLDEN HILL	120-11	RESIDENTIAL SF	GOOD
534-133-11	1228-34			24TH	STREET	1900'S	COLONIAL REVIVAL	CS-D-GOLDEN HILL	120-12	RESIDENTIAL MF	GOOD
534-134-06	2208			B	STREET	1910'S	PRAIRIE	CS-D-GOLDEN HILL	120-08	RESIDENTIAL SF	GOOD
534-134-07	2216			B	STREET	1910'S	CRAFTSMAN	CS-D-GOLDEN HILL	120-10	RESIDENTIAL SF	GOOD
534-134-10	1226-32			23RD	STREET	1910'S	CRAFTSMAN	CS-D-GOLDEN HILL	120-03	RESIDENTIAL MF	GOOD
534-134-12	1252-54			23RD	STREET	1910'S	PRAIRIE	IS-D-GOLDEN HILL	120-02	RESIDENTIAL MF	GOOD
534-151-02	2504			A	STREET	1890'S	COLONIAL REVIVAL	IS-D-GOLDEN HILL	120-21	RESIDENTIAL SF	GOOD

HISTORICAL GREATER MID-CITY SAN DIEGO PRESERVATION STRATEGY

APN	STREET NO	FRACT NO	STREET DIR	STREET NAME	STREET TYPE	ACTUAL DATE	ARCH STYLE	EVALUATION	PHOTO NO	PRESENT USE	COND
534-152-11	1239-49			25TH	STREET	1920'S	SPANISH COLONIAL REVIVAL	IS-D-GOLDEN HILL	120-15	COURTYARD	GOOD
534-152-11	2511			A	STREET	1920'S	SPANISH COLONIAL REVIVAL	IS-D-GOLDEN HILL	120-15	COURTYARD	GOOD
534-152-15	2502			B	STREET	1920'S	SPANISH COLONIAL REVIVAL	IS-D-GOLDEN HILL	120-14	RESIDENTIAL MF	GOOD
534-251-05	1115-17			19TH	STREET	1880'S	FOLK VICTORIAN	CS-D-GOLDEN HILL	121-11	RESIDENTIAL MF	GOOD
534-251-10	1136			20TH	STREET	1880'S	CRAFTSMAN	CS-D-GOLDEN HILL	121-10	RESIDENTIAL SF	GOOD
534-252-10	1120-22			21ST	STREET	1880'S	COLONIAL REVIVAL	IS-D-GOLDEN HILL	121-08	RESIDENTIAL MF	GOOD
534-252-15	1172			21ST	STREET	1880'S	COLONIAL REVIVAL	CS-D-GOLDEN HILL	121-09	RESIDENTIAL SF	GOOD
534-253-02	1055			20TH	STREET	1890'S	QUEEN ANNE	CS-D-GOLDEN HILL	120-34	RESIDENTIAL SF	GOOD
534-253-04	1027-33			20TH	STREET	1890'S	COLONIAL REVIVAL	CS-D-GOLDEN HILL	120-35	RESIDENTIAL MF	GOOD
534-253-07	2026			BROADWAY		1880'S	QUEEN ANNE	IS-D-GOLDEN HILL	120-36	RESIDENTIAL SF	GOOD
534-253-08	1008			21ST	STREET	1880'S	COLONIAL REVIVAL	CS-D-GOLDEN HILL	120-37	RESIDENTIAL SF	GOOD

HISTORICAL GREATER MID-CITY SAN DIEGO PRESERVATION STRATEGY

APN	STREET NO	FRACT NO	STREET DIR	STREET NAME	STREET TYPE	ACTUAL DATE	ARCH STYLE	EVALUATION	PHOTO NO	PRESENT USE	COND
534-253-08	1016			21ST	STREET	1880'S	FOLK VICTORIAN	CS-D-GOLDEN HILL	121-03-04	RESIDENTIAL SF	GOOD
534-253-09	1032			21ST	STREET	1880'S	CRAFTSMAN	CS-D-GOLDEN HILL	121-05	RESIDENTIAL SF	GOOD
534-253-10	1044-46			21ST	STREET	1880'S	COLONIAL REVIVAL	IS-D-GOLDEN HILL	121-06	RESIDENTIAL MF	GOOD
534-253-13	1068-70			21ST	STREET	1880'S	COLONIAL REVIVAL	CS-D-GOLDEN HILL	121-07	RESIDENTIAL MF	GOOD
534-261-03	1143			21ST	STREET	1890'S	COLONIAL REVIVAL	CS-D-GOLDEN HILL	121-19	RESIDENTIAL SF	GOOD
534-261-04	1133			21ST	STREET	1900'S	COLONIAL REVIVAL	CS-D-GOLDEN HILL	121-20	RESIDENTIAL SF	GOOD
534-261-06	2116			C	STREET	1920'S	SPANISH COLONIAL REVIVAL	CS-D-GOLDEN HILL	121-21	RESIDENTIAL MF	GOOD
534-261-11	1150-56			22ND	STREET	1910'S	CRAFTSMAN	CS-D-GOLDEN HILL	121-18	RESIDENTIAL MF	GOOD
534-262-07	1148			23RD	STREET	1910'S	COLONIAL REVIVAL	CS-D-GOLDEN HILL	121-30	RESIDENTIAL SF	GOOD
534-262-08	1160			23RD	STREET	1910'S	COLONIAL REVIVAL	CS-D-GOLDEN HILL	121-31	RESIDENTIAL SF	GOOD
534-262-09	1168			23RD	STREET	1890'S	QUEEN ANNE	CS-D-GOLDEN HILL	121-32	RESIDENTIAL SF	GOOD
534-263-07	1166-68			24TH	STREET	1920'S	SPANISH COLONIAL REVIVAL	CS-D-GOLDEN HILL	121-37	RESIDENTIAL SF	GOOD

HISTORICAL GREATER MID-CITY SAN DIEGO PRESERVATION STRATEGY

APN	STREET NO	FRACT NO	STREET DIR	STREET NAME	STREET TYPE	ACTUAL DATE	ARCH STYLE	EVALUATION	PHOTO NO	PRESENT USE	COND
534-264-03	1035			23RD	STREET	1910'S	COLONIAL REVIVAL	CS-D-GOLDEN HILL	121-33	RESIDENTIAL SF	GOOD
534-264-06	2320			BROADWAY		1890'S	COLONIAL REVIVAL	CS-D-GOLDEN HILL	121-34	RESIDENTIAL SF	GOOD
534-264-08	1030			24TH	STREET	1920'S	ART MODERNE	CS-D-GOLDEN HILL	121-35	RESIDENTIAL SF	GOOD
534-264-10	2329			C	STREET	1920'S	SPANISH COLONIAL REVIVAL	CS-D-GOLDEN HILL	121-36	RESIDENTIAL MF	GOOD
534-265-03	1031			22ND	STREET	1890	COLONIAL REVIVAL	CS-D-GOLDEN HILL	121-23	RESIDENTIAL SF	GOOD
534-265-04	2214			BROADWAY		1910'S	COLONIAL REVIVAL	CS-D-GOLDEN HILL	121-24-25	RESIDENTIAL MF	GOOD
534-265-07	1030			23RD	STREET	1910'S	COLONIAL REVIVAL	CS-D-GOLDEN HILL	121-26	RESIDENTIAL SF	GOOD
534-265-08	1042			23RD	STREET	1910'S	CRAFTSMAN	CS-D-GOLDEN HILL	121-27	RESIDENTIAL SF	GOOD
534-265-10	1052			23RD	STREET	1890'S	COLONIAL REVIVAL	CS-D-GOLDEN HILL	121-28	RESIDENTIAL SF	GOOD
534-265-11	2227			C	STREET	1880'S	ITALIANATE	IS-D-GOLDEN HILL	121-29	RESIDENTIAL SF	GOOD
534-265-13	1055			22ND	STREET	1930'S	ART MODERNE	CS-D-GOLDEN HILL	121-22	RELIGIOUS	GOOD
534-266-01	1079			21ST	STREET	1880'S	SHINGLE STYLE	CS-D-GOLDEN HILL	121-13	RESIDENTIAL SF	GOOD

HISTORICAL GREATER MID-CITY SAN DIEGO PRESERVATION STRATEGY

APN	STREET NO	FRACT NO	STREET DIR	STREET NAME	STREET TYPE	ACTUAL DATE	ARCH STYLE	EVALUATION	PHOTO NO	PRESENT USE	COND
534-266-09	1028			22ND	STREET	1880'S	COLONIAL REVIVAL	CS-D-GOLDEN HILL	121-15	RESIDENTIAL SF	GOOD
534-266-10	1044			22ND	STREET	1880'S	FOLK VICTORIAN	CS-D-GOLDEN HILL	121-16	RESIDENTIAL SF	GOOD
534-266-12	1070			22ND	STREET	1900'S	QUEEN ANNE	IS-D-GOLDEN HILL	121-17	RESIDENTIAL SF	GOOD
534-266-16	2102			BROADWAY		1880'S	CALIFORNIA BUNGALOW	CS-D-GOLDEN HILL	121-14	RESIDENTIAL SF	GOOD
534-280-15	2504			C	STREET	1930'S	ART MODERNE	IS-D-GOLDEN HILL	123-33	COMMERCIAL	GOOD
534-280-16	1115-17			25TH	STREET	1930'S	ART DECO	CS-D-GOLDEN HILL	123-32	COMMERCIAL	GOOD
534-290-10	1035-39			25TH	STREET	1930'S	ART MODERNE	IS-D-GOLDEN HILL	123-34	COMMERCIAL	GOOD
534-290-10	2507-15			C	STREET	1930'S	ART MODERNE	IS-D-GOLDEN HILL	123-34	COMMERCIAL	GOOD
534-371-07	930			20TH	STREET	1890'S	QUEEN ANNE	IS-D-GOLDEN HILL	123-26	RESIDENTIAL SF	GOOD
534-371-08	938			20TH	STREET	1920'S	CRAFTSMAN	CS-D-GOLDEN HILL	123-27	RESIDENTIAL SF	GOOD
534-372-01	971			20TH	STREET	1900'S	COLONIAL REVIVAL	CS-D-GOLDEN HILL	123-13	RESIDENTIAL SF	GOOD
534-372-02	953-9			20TH	STREET	1920'S	COLONIAL REVIVAL	CS-D-GOLDEN HILL	123-14	RESIDENTIAL MF	GOOD
534-372-03	945			20TH	STREET	1900'S	QUEEN ANNE	CS-D-GOLDEN HILL	123-15	RESIDENTIAL MF	GOOD

HISTORICAL GREATER MID-CITY SAN DIEGO PRESERVATION STRATEGY

APN	STREET NO	FRACT NO	STREET DIR	STREET NAME	STREET TYPE	ACTUAL DATE	ARCH STYLE	EVALUATION	PHOTO NO	PRESENT USE	COND
534-372-04	923			20TH	STREET	1910'S	COLONIAL REVIVAL	CS-D-GOLDEN HILL	123-16	RESIDENTIAL SF	GOOD
534-372-05	919			20TH	STREET	1890'S	ITALIANATE	CS-D-GOLDEN HILL	123-17	RESIDENTIAL SF	GOOD
534-372-06	905			20TH	STREET	1890'S	ITALIANATE	CS-D-GOLDEN HILL	123-18	RESIDENTIAL SF	GOOD
534-372-08	906			21ST	STREET	1920'S	SPANISH COLONIAL REVIVAL	CS-D-GOLDEN HILL	123-09	RESIDENTIAL MF	GOOD
534-372-09	918			21ST	STREET	1920'S	SPANISH COLONIAL REVIVAL	CS-D-GOLDEN HILL	123-10	RESIDENTIAL MF	GOOD
534-372-10	930			21ST	STREET	1890'S	FOLK VICTORIAN	CS-D-GOLDEN HILL	123-11	RESIDENTIAL SF	GOOD
534-372-11	936			21ST	STREET	1900'S	FOLK VICTORIAN	CS-D-GOLDEN HILL	123-12	RESIDENTIAL SF	GOOD
534-372-12	2035			BROADWAY		1920'S	ITALIAN RENAISSANCE	CS-D-GOLDEN HILL	123-28	RESIDENTIAL MF	GOOD
534-372-12	2029			BROADWAY		1920'S	CRAFTSMAN	CS-D-GOLDEN HILL	123-29	RESIDENTIAL SF	GOOD
534-373-02	855			20TH	STREET	1890'S	COLONIAL REVIVAL	CS-D-GOLDEN HILL	123-19	RESIDENTIAL SF	GOOD
534-373-06	2042			F	STREET	1910'S	ITALIANATE	IS-D-GOLDEN HILL	123-04	RESIDENTIAL SF	GOOD
534-373-07	830			21ST	STREET	1890'S	CALIFORNIA BUNGALOW	CS-D-GOLDEN HILL	123-05	RESIDENTIAL SF	GOOD

HISTORICAL GREATER MID-CITY SAN DIEGO PRESERVATION STRATEGY

APN	STREET NO	FRACT NO	STREET DIR	STREET NAME	STREET TYPE	ACTUAL DATE	ARCH STYLE	EVALUATION	PHOTO NO	PRESENT USE	COND
534-373-08	838-42			21ST	STREET	1910'S	CRAFTSMAN	CS-D-GOLDEN HILL	123-06	RESIDENTIAL MF	GOOD
534-373-09	854-56			21ST	STREET	1910'S	CRAFTSMAN	CS-D-GOLDEN HILL	123-07	RESIDENTIAL MF	GOOD
534-373-10	860-65			21ST	STREET	1900'S	COLONIAL REVIVAL	CS-D-GOLDEN HILL	123-08	RESIDENTIAL MF	GOOD
534-373-18	831			20TH	STREET	1890'S	COLONIAL REVIVAL	CS-D-GOLDEN HILL	123-20	RESIDENTIAL SF	GOOD
534-373-19	821			20TH	STREET	1910'S	CRAFTSMAN	CS-D-GOLDEN HILL	123-21	RESIDENTIAL SF	GOOD
534-374-01	1901-23			E	STREET	1920'S	CRAFTSMAN	CS-D-GOLDEN HILL	123-25	BUNGALOWS	GOOD
534-374-02	864-72			20TH	STREET	1910'S	SPANISH COLONIAL REVIVAL	CS-D-GOLDEN HILL	123-23	RESIDENTIAL MF	GOOD
534-374-02	1935			E	STREET	1930'S	ART MODERNE	CS-D-GOLDEN HILL	123-24	RESIDENTIAL SF	GOOD
534-374-05	844			20TH	STREET	1890'S	COLONIAL REVIVAL	IS-D-GOLDEN HILL	123-22	RESIDENTIAL SF	GOOD
534-381-01	2103-21			BROADWAY		1920'S	BEAUX ARTS	CS-D-GOLDEN HILL	122-17	RESIDENTIAL MF	GOOD
534-381-03	945			21ST	STREET	1890'S	COLONIAL REVIVAL	CS-D-GOLDEN HILL	122-18	RESIDENTIAL SF	GOOD
534-381-04	931			21ST	STREET	1890'S	QUEEN ANNE	CS-D-GOLDEN HILL	122-19	RESIDENTIAL SF	GOOD

HISTORICAL GREATER MID-CITY SAN DIEGO PRESERVATION STRATEGY

APN	STREET NO	FRACT NO	STREET DIR	STREET NAME	STREET TYPE	ACTUAL DATE	ARCH STYLE	EVALUATION	PHOTO NO	PRESENT USE	COND
534-381-05	915			21ST	STREET	1890'S	COLONIAL REVIVAL	CS-D-GOLDEN HILL	122-20	RESIDENTIAL SF	GOOD
534-381-06	901-07			21ST	STREET	1890'S	COLONIAL REVIVAL	CS-D-GOLDEN HILL	122-21	RESIDENTIAL MF	GOOD
534-381-08	952-58			22ND	STREET	1930'S	ART MODERNE	CS-D-GOLDEN HILL	122-16	COURTYARD	GOOD
534-381-10	930			22ND	STREET	1890'S	FOLK VICTORIAN	CS-D-GOLDEN HILL	122-15	RESIDENTIAL SF	GOOD
534-381-11	916-22			22ND	STREET	1920'S	SPANISH COLONIAL REVIVAL	CS-D-GOLDEN HILL	122-14	RESIDENTIAL MF	GOOD
534-381-12	906			22ND	STREET	1890'S	FOLK VICTORIAN	CS-D-GOLDEN HILL	122-13	RESIDENTIAL SF	GOOD
534-382-01	2203-05			BROADWAY		1910'S	CRAFTSMAN	CS-D-GOLDEN HILL	122-30	RESIDENTIAL MF	GOOD
534-382-03	937			22ND	STREET	1890'S	FOLK VICTORIAN	CS-D-GOLDEN HILL	122-28	RESIDENTIAL SF	GOOD
534-382-05	915			22ND	STREET	1890'S	COLONIAL REVIVAL	CS-D-GOLDEN HILL	122-29	RESIDENTIAL SF	GOOD
534-382-06	2202-12			E	STREET	1940'S	SPANISH COLONIAL REVIVAL	CS-D-GOLDEN HILL	122-27	RESIDENTIAL MF	GOOD
534-383-01	2323			BROADWAY		1930'S	ART DECO	IS-D-GOLDEN HILL	122-01	COMMERCIAL	GOOD
534-383-03	929			23RD	STREET	1910'S	CALIFORNIA BUNGALOW	CS-D-GOLDEN HILL	122-02	RESIDENTIAL SF	GOOD

HISTORICAL GREATER MID-CITY SAN DIEGO PRESERVATION STRATEGY

APN	STREET NO	FRACT NO	STREET DIR	STREET NAME	STREET TYPE	ACTUAL DATE	ARCH STYLE	EVALUATION	PHOTO NO	PRESENT USE	COND
534-383-05	907			23RD	STREET	1910'S	CALIFORNIA BUNGALOW	CS-D-GOLDEN HILL	122-03	RESIDENTIAL SF	GOOD
534-383-06	905			23RD	STREET	1910'S	CALIFORNIA BUNGALOW	CS-D-GOLDEN HILL	122-04	RESIDENTIAL SF	GOOD
534-383-07	901			23RD	STREET	1910'S	CALIFORNIA BUNGALOW	CS-D-GOLDEN HILL	122-05	RESIDENTIAL SF	GOOD
534-383-09	904			24TH	STREET	1890'S	COLONIAL REVIVAL	CS-D-GOLDEN HILL	122-33	RESIDENTIAL SF	GOOD
534-383-09	914			24TH	STREET	1890'S	COLONIAL REVIVAL	CS-D-GOLDEN HILL	122-34	RESIDENTIAL MF	GOOD
534-383-10	928-34			24TH	STREET	1920'S	CALIFORNIA BUNGALOW	CS-D-GOLDEN HILL	122-35	RESIDENTIAL MF	GOOD
534-383-11	938-44			24TH	STREET	1920'S	SPANISH COLONIAL REVIVAL	CS-D-GOLDEN HILL	122-36	RESIDENTIAL MF	GOOD
534-384-02	855			23RD	STREET	1890'S	COLONIAL REVIVAL	CS-D-GOLDEN HILL	122-06	RESIDENTIAL SF	GOOD
534-384-03	841			23RD	STREET	1910'S	CRAFTSMAN	CS-D-GOLDEN HILL	122-07	RESIDENTIAL SF	GOOD
534-384-04	831-29			23RD	STREET	1910'S	CRAFTSMAN	CS-D-GOLDEN HILL	122-08	RESIDENTIAL SF	GOOD
534-384-05	2310			F	STREET	1890'S	QUEEN ANNE	CS-D-GOLDEN HILL	122-36-A	RESIDENTIAL MF	GOOD
534-384-09	840			24TH	STREET	1890'S	COLONIAL REVIVAL	CS-D-GOLDEN HILL	122-32	RESIDENTIAL SF	GOOD

APN	STREET NO	FRACT NO	STREET DIR	STREET NAME	STREET TYPE	ACTUAL DATE	ARCH STYLE	EVALUATION	PHOTO NO	PRESENT USE	COND
534-384-11	832			24TH	STREET	1890'S	QUEEN ANNE	CS-D-GOLDEN HILL	122-31	RESIDENTIAL SF	GOOD
534-385-01	2201			E	STREET	1910'S	PRAIRIE	CS-D-GOLDEN HILL	123-03	RESIDENTIAL MF	GOOD
534-385-04	843			22ND	STREET	1890'S	QUEEN ANNE	IS-D-GOLDEN HILL	122-22	RESIDENTIAL SF	GOOD
534-385-06	823			22ND	STREET	1890'S	QUEEN ANNE	CS-D-GOLDEN HILL	122-23	RESIDENTIAL SF	GOOD
534-385-09	2240			F	STREET	1910'S	CRAFTSMAN	CS-D-GOLDEN HILL	122-09	COMMERCIAL	GOOD
534-385-11	840			23RD	STREET	1920'S	SPANISH COLONIAL REVIVAL	CS-D-GOLDEN HILL	123-00	RESIDENTIAL MF	GOOD
534-385-13	2209			E	STREET	1910'S	CRAFTSMAN	CS-D-GOLDEN HILL	123-02	RESIDENTIAL SF	GOOD
534-385-14	868			23RD	STREET	1910'S	COLONIAL REVIVAL	CS-D-GOLDEN HILL	123-01	RESIDENTIAL SF	GOOD
534-386-03	845	-47 1/2		21ST	STREET	1890'S	COLONIAL REVIVAL	CS-D-GOLDEN HILL	122-26	RESIDENTIAL MF	FAIR
534-386-04	831-35			21ST	STREET	1890'S	FOLK VICTORIAN	CS-D-GOLDEN HILL	122-25	RESIDENTIAL MF	FAIR
534-386-06	803			21ST	STREET	1890'S	QUEEN ANNE	CS-D-GOLDEN HILL	122-24	RESIDENTIAL SF	GOOD
534-386-09	832			22ND	STREET	1890'S	FOLK VICTORIAN	CS-D-GOLDEN HILL	122-10	RESIDENTIAL SF	GOOD

HISTORICAL GREATER MID-CITY SAN DIEGO PRESERVATION STRATEGY

APN	STREET NO	FRACT NO	STREET DIR	STREET NAME	STREET TYPE	ACTUAL DATE	ARCH STYLE	EVALUATION	PHOTO NO	PRESENT USE	COND
534-386-11	850			22ND	STREET	1890'S	STICK STYLE	IS-D-GOLDEN HILL	122-11	RESIDENTIAL SF	GOOD
534-386-12	866			22ND	STREET	1930'S	ART MODERNE	CS-D-GOLDEN HILL	122-12	RESIDENTIAL SF	GOOD
534-401-03	927-29			25TH	STREET	1900'S	CRAFTSMAN	CS-D-GOLDEN HILL	149-0A	RESIDENTIAL MF	GOOD
534-401-04	921			25TH	STREET	1910'S	CALIFORNIA BUNGALOW	CS-D-GOLDEN HILL	124-00	RESIDENTIAL SF	GOOD
534-401-05	915			25TH	STREET	1910'S	CRAFTSMAN	CS-D-GOLDEN HILL	124-01	RESIDENTIAL MF	GOOD
534-404-18	835			25TH	STREET	1920'S	GOTHIC	IS-D-GOLDEN HILL	124-04	RELIGIOUS	GOOD

VP009465\district\gla

Architect Milford Wayne Donaldson, FAIA, Inc.

IS Architecture

RNP/Roesling Nakamura Architects, Inc.

• 530 Sixth Avenue, San Diego, CA 92101 • (619) 239-7888

• 4191 Stephens Street, San Diego, CA 92103 • (619) 296-1195

• 363 Fifth Avenue, San Diego, CA 92101 • (619) 233-1023

PRIMARY RECORD

Primary # _____
HRI # _____
Trinomial _____
NRHP Status Code _____

Other Listings _____
Review Code _____ Reviewer _____ Date / / _____

Page 1 of 2

*Resource Name or #: APN 534-120-25

P1. Other Identifier: IS-D-Golden Hill

*P2. Location: Not for Publication Unrestricted a. County San Diego

b. USGS 7.5' Quad _____ Date _____ T _____; R _____; _____ 1/4 of _____ 1/4 of Sec _____; _____ B.M.

c. Address 1970 B Street City San Diego Zip _____

d. UTM: (Give more than one for large and/or linear feature) Zone _____, _____ mE/ _____ mN

e. Other Locational Data: (e.g. parcel #, legal description, directions to resource, elevation, additional UTM's, etc. as appropriate)

Assessor's Parcel Number: 534-120-25.

*P3a. Description: (Describe resource and its major elements. Include design, materials, condition, alterations, size, setting, and boundaries.)
Condition: Good

*P3b. Resources Attributes: (List attributes and codes) HP6. 1-3 story commercial building

*P4. Resources Present: Building Structure Object Site District Element of District Other (Isolates, etc.)



*P5b. Description of Photo: (View, date, etc.)
Photo Number: 121-12
Date: June-October 1995

*P6. Date Constructed/Age and Sources:
 Prehistoric Historic Both
1910's

*P7. Owner and Address:

*P8. Recorded by: (Name, affiliation, address)
Ione Stiegler, IS Architecture
4191 Stephens Street, SD 92103
Milford Wayne Donaldson, FAIA
530 Sixth Ave., SD 92101

*P9. Date Recorded: 03/17/1996

*P10. Survey Type: (Describe)
Architectural Reconnaissance
Survey
C--Comprehensive Survey

*P11. Report Citation: (Cite survey report/other sources or "none") Historical Greater Mid-City San Diego Preservation Strategy, Architect Milford Wayne Donaldson, FAIA, Inc., & IS Architecture, 1996.

*Attachments: NONE Location Map Sketch Map Continuation Sheet Building, Structure and Object Record
 Archaeological Record District Record Linear Feature Record Milling Station Record Rock Art Record Artifact Record
 Photograph Record Other: (List) _____

BUILDING, STRUCTURE, AND OBJECT RECORD

Page 2 of 2

*NRHP Status Code _____

*Resource Name or #: APN 534-120-25

B1. Historic Name: _____

B2. Common Name: _____

B3. Original Use: _____

B4. Present Use: C--Commercial

*B5. Architectural Style: Prairie

*B6. Construction History: (Construction date, alterations, and date of alterations.)

*B7. Moved? No Yes Unknown Date: _____ Original Location: _____

*B8. Related Features:

B9a. Architect: _____

b. Builder: _____

*B10. Significance: Theme _____

Area _____

Period of Significance _____

Property Type _____

Applicable Criteria _____

(Discuss importance in terms of historical or architectural context as defined by theme, period, and geographic scope. Also address integrity.)

B11. Additional Resource Attributes: (List attributes and codes) _____

*B12. References:

San Diego County Assessor's Map Books, Book 452,
Page 65, 1994-1995.

McAlester & McAlester. "A Field Guide to American
Houses". 1984.

Woodbridge, Sally B. "California Architecture", 1988.

B13. Remarks:

*B14. Evaluator: I.R. Stiegler & M.W. Donaldson

Date of Evaluation: 10/01/1995

(This space reserved for official comments.)

(Sketch Map with north arrow required)

PRIMARY RECORD

Primary # _____
HRI # _____
Trinomial _____
NRHP Status Code _____

Other Listings _____
Review Code _____ Reviewer _____ Date / /

Page 1 of 2

*Resource Name or #: APN 534-133-07

P1. Other Identifier: IS-D-Golden Hill

*P2. Location: Not for Publication Unrestricted a. County San Diego

b. USGS 7.5' Quad _____ Date _____ T _____; R _____; _____ 1/4 of _____ 1/4 of Sec _____; _____ B.M.

c. Address 1208 24th Street City San Diego Zip _____

d. UTM: (Give more than one for large and/or linear feature) Zone _____, _____ mE/ _____ mN


e. Other Locational Data: (e.g. parcel #, legal description, directions to resource, elevation, additional UTM's, etc. as appropriate)

Assessor's Parcel Number: 534-133-07.

*P3a. Description: (Describe resource and its major elements. Include design, materials, condition, alterations, size, setting, and boundaries.)
Condition: Good

*P3b. Resources Attributes: (List attributes and codes) HP2. Single family property

*P4. Resources Present: Building Structure Object Site District Element of District Other (Isolates, etc.)



P5b. Description of Photo: (View, date, etc.)

Photo Number: 120-13

Date: June-October 1995

*P6. Date Constructed/Age and Sources:

Prehistoric Historic Both
1900's

*P7. Owner and Address:

*P8. Recorded by: (Name, affiliation, address)

Ione Stiegler, IS Architecture

4191 Stephens Street, SD 92103

Milford Wayne Donaldson, FAIA

530 Sixth Ave., SD 92101

*P9. Date Recorded: 03/17/1996

*P10. Survey Type: (Describe)

Architectural Reconnaissance

Survey

C--Comprehensive Survey

*P11. Report Citation: (Cite survey report/other sources or "none") Historical Greater Mid-City San Diego Preservation Strategy, Architect Milford Wayne Donaldson, FAIA, Inc., & IS Architecture, 1996.

*Attachments: NONE Location Map Sketch Map Continuation Sheet Building, Structure and Object Record
 Archaeological Record District Record Linear Feature Record Milling Station Record Rock Art Record Artifact Record
 Photograph Record Other: (List) _____

BUILDING, STRUCTURE, AND OBJECT RECORD

Page 2 of 2

*NRHP Status Code _____

Resource Name or #: APN 534-133-07

B1. Historic Name: _____

B2. Common Name: _____

B3. Original Use: _____ B4. Present Use: R--Residential (Single Family)

*B5. Architectural Style: Shingle Style

*B6. Construction History: (Construction date, alterations, and date of alterations.) _____

*B7. Moved? No Yes Unknown Date: _____ Original Location: _____

*B8. Related Features: _____

B9a. Architect: _____ b. Builder: _____

*B10. Significance: Theme _____ Area _____

Period of Significance _____ Property Type _____ Applicable Criteria _____
(Discuss importance in terms of historical or architectural context as defined by theme, period, and geographic scope. Also address integrity.)

B11. Additional Resource Attributes: (List attributes and codes) _____

*B12. References:
San Diego County Assessor's Map Books, Book 452,
Page 65, 1994-1995.
McAlester & McAlester. "A Field Guide to American
Houses". 1984.
Woodbridge, Sally B. "California Architecture", 1988.

B13. Remarks: _____

*B14. Evaluator: I.R. Stiegler & M.W. Donaldson
Date of Evaluation: 10/01/1995

(This space reserved for official comments.)

(Sketch Map with north arrow required)

PRIMARY RECORD

Primary # _____
HRI # _____
Trinomial _____
NRHP Status Code _____

Other Listings _____
Review Code _____ Reviewer _____ Date / / _____

Page 1 of 2

*Resource Name or #: APN 534-134-12

P1. Other Identifier: IS-D-Golden Hill

*P2. Location: Not for Publication Unrestricted a. County San Diego

b. USGS 7.5' Quad _____ Date _____ T _____; R _____; _____ 1/4 of _____ 1/4 of Sec _____; _____ B.M.

c. Address 1252-54 23rd Street City San Diego Zip _____

d. UTM: (Give more than one for large and/or linear feature) Zone _____, _____ mE/ _____ mN

e. Other Locational Data: (e.g. parcel #, legal description, directions to resource, elevation, additional UTM's, etc. as appropriate)

Assessor's Parcel Number: 534-134-12.

*P3a. Description: (Describe resource and its major elements. Include design, materials, condition, alterations, size, setting, and boundaries.)

Condition: Good

*P3b. Resources Attributes: (List attributes and codes) HP3. Multiple family property

*P4. Resources Present: Building Structure Object Site District Element of District Other (Isolates, etc.)



P5b. Description of Photo: (View, date, etc.)

Photo Number: 120-02

Date: June-October 1995

*P6. Date Constructed/Age and Sources:

Prehistoric Historic Both
1910's

*P7. Owner and Address:

*P8. Recorded by: (Name, affiliation, address)

Ione Stiegler, IS Architecture

4191 Stephens Street, SD 92103

Milford Wayne Donaldson, FAIA

530 Sixth Ave., SD 92101

*P9. Date Recorded: 03/17/1996

*P10. Survey Type: (Describe)

Architectural Reconnaissance

Survey

C--Comprehensive Survey

*P11. Report Citation: (Cite survey report/other sources or "none") Historical Greater Mid-City San Diego Preservation Strategy, Architect Milford Wayne Donaldson, FAIA, Inc., & IS Architecture, 1996.

*Attachments: NONE Location Map Sketch Map Continuation Sheet Building, Structure and Object Record
 Archaeological Record District Record Linear Feature Record Milling Station Record Rock Art Record Artifact Record
 Photograph Record Other: (List) _____

BUILDING, STRUCTURE, AND OBJECT RECORD

Page 2 of 2

*NRHP Status Code _____

*Resource Name or #: APN 534-134-12

B1. Historic Name: _____

B2. Common Name: _____

B3. Original Use: _____ B4. Present Use: R--Residential (Multi-Family)

*B5. Architectural Style: Prairie

*B6. Construction History: (Construction date, alterations, and date of alterations.) _____

*B7. Moved? No Yes Unknown Date: _____ Original Location: _____

*B8. Related Features: _____

B9a. Architect: _____ b. Builder: _____

*B10. Significance: Theme _____ Area _____

Period of Significance _____ Property Type _____ Applicable Criteria _____

(Discuss importance in terms of historical or architectural context as defined by theme, period, and geographic scope. Also address integrity.)

B11. Additional Resource Attributes: (List attributes and codes) _____

*B12. References:

San Diego County Assessor's Map Books, Book 452,
Page 65, 1994-1995.

McAlester & McAlester. "A Field Guide to American
Houses". 1984.

Woodbridge, Sally B. "California Architecture", 1988.

B13. Remarks: _____

*B14. Evaluator: I.R. Stiegler & M.W. Donaldson

Date of Evaluation: 10/01/1995

(This space reserved for official comments.)

(Sketch Map with north arrow required)

PRIMARY RECORD

Primary # _____
HRI # _____
Trinomial _____
NRHP Status Code _____

Other Listings _____
Review Code _____ Reviewer _____ Date / / _____

Page 1 of 2

*Resource Name or #: APN 534-151-02

P1. Other Identifier: IS-D-Golden Hill

*P2. Location: Not for Publication Unrestricted a. County San Diego

b. USGS 7.5' Quad _____ Date _____ T _____; R _____; _____ 1/4 of _____ 1/4 of Sec _____; _____ B.M.

c. Address 2504 A Street City San Diego Zip _____

d. UTM: (Give more than one for large and/or linear feature) Zone _____, _____ mE/ _____ mN

e. Other Locational Data: (e.g. parcel #, legal description, directions to resource, elevation, additional UTM's, etc. as appropriate)

Assessor's Parcel Number: 534-151-02.

*P3a. Description: (Describe resource and its major elements. Include design, materials, condition, alterations, size, setting, and boundaries.)
Condition: Good

*P3b. Resources Attributes: (List attributes and codes) HP2. Single family property

*P4. Resources Present: Building Structure Object Site District Element of District Other (Isolates, etc.)



P5b. Description of Photo: (View, date, etc.)

Photo Number: 120-21

Date: June-October 1995

*P6. Date Constructed/Age and Sources:

Prehistoric Historic Both
1890's

*P7. Owner and Address:

*P8. Recorded by: (Name, affiliation, address)

Ione Stiegler, IS Architecture

4191 Stephens Street, SD 92103

Milford Wayne Donaldson, FAIA

530 Sixth Ave., SD 92101

*P9. Date Recorded: 03/17/1996

*P10. Survey Type: (Describe)

Architectural Reconnaissance

Survey

C--Comprehensive Survey

*P11. Report Citation: (Cite survey report/other sources or "none") Historical Greater Mid-City San Diego Preservation Strategy, Architect Milford Wayne Donaldson, FAIA, Inc., & IS Architecture, 1996.

*Attachments: NONE Location Map Sketch Map Continuation Sheet Building, Structure and Object Record
 Archaeological Record District Record Linear Feature Record Milling Station Record Rock Art Record Artifact Record
 Photograph Record Other: (List) _____

BUILDING, STRUCTURE, AND OBJECT RECORD

Page 2 of 2

*NRHP Status Code _____

Resource Name or #: APN 534-151-02

B1. Historic Name: _____

B2. Common Name: _____

B3. Original Use: _____ B4. Present Use: R--Residential (Single Family)

*B5. Architectural Style: Colonial Revival

*B6. Construction History: (Construction date, alterations, and date of alterations.)

*B7. Moved? No Yes Unknown Date: _____ Original Location: _____

*B8. Related Features:

B9a. Architect: _____ b. Builder: _____

*B10. Significance: Theme _____ Area _____

Period of Significance _____ Property Type _____ Applicable Criteria _____

(Discuss importance in terms of historical or architectural context as defined by theme, period, and geographic scope. Also address integrity.)

B11. Additional Resource Attributes: (List attributes and codes) _____

*B12. References:

San Diego County Assessor's Map Books, Book 452,
Page 65, 1994-1995.

McAlester & McAlester. "A Field Guide to American
Houses". 1984.

Woodbridge, Sally B. "California Architecture", 1988.

B13. Remarks:

*B14. Evaluator: I.R. Stiegler & M.W. Donaldson

Date of Evaluation: 10/01/1995

(This space reserved for official comments.)

(Sketch Map with north arrow required)

PRIMARY RECORD

Primary # _____
HRI # _____
Trinomial _____
NRHP Status Code _____

Other Listings _____
Review Code _____ Reviewer _____ Date / / _____

Page 1 of 2

*Resource Name or #: APN 534-152-11

P1. Other Identifier: IS-D-Golden Hill

*P2. Location: Not for Publication Unrestricted a. County San Diego

b. USGS 7.5' Quad _____ Date _____ T _____; R _____; _____ 1/4 of _____ 1/4 of Sec _____; _____ B.M.

c. Address 1239-49 25th Street City San Diego Zip _____

d. UTM: (Give more than one for large and/or linear feature) Zone _____, _____ mE/ _____ mN

e. Other Locational Data: (e.g. parcel #, legal description, directions to resource, elevation, additional UTM's, etc. as appropriate)

Assessor's Parcel Number: 534-152-11.

*P3a. Description: (Describe resource and its major elements. Include design, materials, condition, alterations, size, setting, and boundaries.)

Condition: Good

*P3b. Resources Attributes: (List attributes and codes) HP3. Multiple family property

*P4. Resources Present: Building Structure Object Site District Element of District Other (Isolates, etc.)



P5b. Description of Photo: (View, date, etc.)

Photo Number: 120-15

Date: June-October 1995

*P6. Date Constructed/Age and Sources:

Prehistoric Historic Both
1920's

*P7. Owner and Address:

*P8. Recorded by: (Name, affiliation, address)

Ione Stiegler, IS Architecture
4191 Stephens Street, SD 92103
Milford Wayne Donaldson, FAIA
530 Sixth Ave., SD 92101

*P9. Date Recorded: 03/17/1996

*P10. Survey Type: (Describe)

Architectural Reconnaissance
Survey
C--Comprehensive Survey

*P11. Report Citation: (Cite survey report/other sources or "none") Historical Greater Mid-City San Diego Preservation Strategy, Architect Milford Wayne Donaldson, FAIA, Inc., & IS Architecture, 1996.

*Attachments: NONE Location Map Sketch Map Continuation Sheet Building, Structure and Object Record
 Archaeological Record District Record Linear Feature Record Milling Station Record Rock Art Record Artifact Record
 Photograph Record Other: (List) _____

BUILDING, STRUCTURE, AND OBJECT RECORD

Page 2 of 2

*NRHP Status Code _____

Resource Name or #: APN 534-152-11

B1. Historic Name: _____

B2. Common Name: _____

B3. Original Use: _____ B4. Present Use: R--Residential (Multi-Family)

*B5. Architectural Style: Spanish Colonial Revival

*B6. Construction History: (Construction date, alterations, and date of alterations.)

*B7. Moved? No Yes Unknown Date: _____ Original Location: _____

*B8. Related Features:

B9a. Architect: _____ b. Builder: _____

*B10. Significance: Theme _____ Area _____

Period of Significance _____ Property Type _____ Applicable Criteria _____

(Discuss importance in terms of historical or architectural context as defined by theme, period, and geographic scope. Also address integrity.)

B11. Additional Resource Attributes: (List attributes and codes) _____

*B12. References:

San Diego County Assessor's Map Books, Book 452,
Page 65, 1994-1995.

McAlester & McAlester. "A Field Guide to American
Houses". 1984.

Woodbridge, Sally B. "California Architecture", 1988.

B13. Remarks:

*B14. Evaluator: I.R. Stiegler & M.W. Donaldson

Date of Evaluation: 10/01/1995

(This space reserved for official comments.)

(Sketch Map with north arrow required)

PRIMARY RECORD

Primary # _____
HRI # _____
Trinomial _____
NRHP Status Code _____

Other Listings _____
Review Code _____ Reviewer _____ Date ____/____/____

Page 1 of 2

*Resource Name or #: APN 534-152-11

P1. Other Identifier: IS-D-Golden Hill

*P2. Location: Not for Publication Unrestricted a. County San Diego

b. USGS 7.5' Quad _____ Date _____ T _____; R _____; _____ 1/4 of _____ 1/4 of Sec _____; _____ B.M.

c. Address 2511 A Street City San Diego Zip _____

d. UTM: (Give more than one for large and/or linear feature) Zone _____, _____ mE/ _____ mN

e. Other Locational Data: (e.g. parcel #, legal description, directions to resource, elevation, additional UTM's, etc. as appropriate)

Assessor's Parcel Number: 534-152-11.

*P3a. Description: (Describe resource and its major elements. Include design, materials, condition, alterations, size, setting, and boundaries.)

Condition: Good

*P3b. Resources Attributes: (List attributes and codes) HP3. Multiple family property

*P4. Resources Present: Building Structure Object Site District Element of District Other (Isolates, etc.)



P5b. Description of Photo: (View, date, etc.)

Photo Number: 120-15

Date: June-October 1995

*P6. Date Constructed/Age and Sources:

Prehistoric Historic Both
1920's

*P7. Owner and Address:

*P8. Recorded by: (Name, affiliation, address)

Ione Stiegler, IS Architecture

4191 Stephens Street, SD 92103

Milford Wayne Donaldson, FAIA

530 Sixth Ave., SD 92101

*P9. Date Recorded: 03/17/1996

*P10. Survey Type: (Describe)

Architectural Reconnaissance

Survey

C--Comprehensive Survey

*P11. Report Citation: (Cite survey report/other sources or "none") Historical Greater Mid-City San Diego Preservation Strategy, Architect Milford Wayne Donaldson, FAIA, Inc., & IS Architecture, 1996.

*Attachments: NONE Location Map Sketch Map Continuation Sheet Building, Structure and Object Record
 Archaeological Record District Record Linear Feature Record Milling Station Record Rock Art Record Artifact Record
 Photograph Record Other: (List) _____

BUILDING, STRUCTURE, AND OBJECT RECORD

Page 2 of 2

*NRHP Status Code _____

Resource Name or #: APN 534-152-11

B1. Historic Name: _____

B2. Common Name: _____

B3. Original Use: _____ B4. Present Use: R--Residential (Multi-Family)

*B5. Architectural Style: Spanish Colonial Revival

*B6. Construction History: (Construction date, alterations, and date of alterations.) _____

*B7. Moved? No Yes Unknown Date: _____ Original Location: _____

*B8. Related Features: _____

B9a. Architect: _____ b. Builder: _____

*B10. Significance: Theme _____ Area _____

Period of Significance _____ Property Type _____ Applicable Criteria _____

(Discuss importance in terms of historical or architectural context as defined by theme, period, and geographic scope. Also address integrity.)

B11. Additional Resource Attributes: (List attributes and codes) _____

*B12. References:

San Diego County Assessor's Map Books, Book 452,
Page 65, 1994-1995.

McAlester & McAlester. "A Field Guide to American
Houses". 1984.

Woodbridge, Sally B. "California Architecture", 1988.

B13. Remarks:

*B14. Evaluator: I.R. Stiegler & M.W. Donaldson

Date of Evaluation: 10/01/1995

(This space reserved for official comments.)

(Sketch Map with north arrow required)

PRIMARY RECORD

Primary # _____
HRI # _____
Trinomial _____
NRHP Status Code _____

Other Listings _____
Review Code _____ Reviewer _____ Date ____/____/____

Page 1 of 2

*Resource Name or #: APN 534-152-15

P1. Other Identifier: IS-D-Golden Hill

*P2. Location: Not for Publication Unrestricted a. County San Diego

b. USGS 7.5' Quad _____ Date _____ T _____; R _____; _____ 1/4 of _____ 1/4 of Sec _____; _____ B.M.

c. Address 2502 B Street City San Diego Zip _____

d. UTM: (Give more than one for large and/or linear feature) Zone _____, _____ mE/ _____ mN

e. Other Locational Data: (e.g. parcel #, legal description, directions to resource, elevation, additional UTMs, etc. as appropriate)


Assessor's Parcel Number: 534-152-15.

*P3a. Description: (Describe resource and its major elements. Include design, materials, condition, alterations, size, setting, and boundaries.)

Condition: Good

*P3b. Resources Attributes: (List attributes and codes) HP3. Multiple family property

*P4. Resources Present: Building Structure Object Site District Element of District Other (Isolates, etc.)



P5b. Description of Photo: (View, date, etc.)

Photo Number: 120-14

Date: June-October 1995

*P6. Date Constructed/Age and Sources:

Prehistoric Historic Both

1920's

*P7. Owner and Address:

*P8. Recorded by: (Name, affiliation, address)

Ione Stiegler, IS Architecture

4191 Stephens Street, SD 92103

Milford Wayne Donaldson, FAIA

530 Sixth Ave., SD 92101

*P9. Date Recorded: 03/17/1996

*P10. Survey Type: (Describe)

Architectural Reconnaissance

Survey

C--Comprehensive Survey

*P11. Report Citation: (Cite survey report/other sources or "none") Historical Greater Mid-City San Diego Preservation Strategy,

Architect Milford Wayne Donaldson, FAIA, Inc., & IS Architecture, 1996.

*Attachments: NONE Location Map Sketch Map Continuation Sheet Building, Structure and Object Record

Archaeological Record District Record Linear Feature Record Milling Station Record Rock Art Record Artifact Record

Photograph Record Other: (List) _____

BUILDING, STRUCTURE, AND OBJECT RECORD

Page 2 of 2

*NRHP Status Code _____

*Resource Name or #: APN 534-152-15

B1. Historic Name: _____

B2. Common Name: _____

B3. Original Use: _____ B4. Present Use: R--Residential (Multi-Family)

*B5. Architectural Style: Spanish Colonial Revival

*B6. Construction History: (Construction date, alterations, and date of alterations.) _____

*B7. Moved? No Yes Unknown Date: _____ Original Location: _____

*B8. Related Features: _____

B9a. Architect: _____ b. Builder: _____

*B10. Significance: Theme _____ Area _____
Period of Significance _____ Property Type _____ Applicable Criteria _____
(Discuss importance in terms of historical or architectural context as defined by theme, period, and geographic scope. Also address integrity.)

B11. Additional Resource Attributes: (List attributes and codes) _____

- *B12. References:
- San Diego County Assessor's Map Books, Book 452, Page 65, 1994-1995.
 - McAlester & McAlester. "A Field Guide to American Houses". 1984.
 - Woodbridge, Sally B. "California Architecture", 1988.

B13. Remarks: _____

*B14. Evaluator: I.R. Stiegler & M.W. Donaldson
Date of Evaluation: 10/01/1995

(This space reserved for official comments.)

(Sketch Map with north arrow required)

PRIMARY RECORD

Primary # _____
HRI # _____
Trinomial _____
NRHP Status Code _____

Other Listings _____
Review Code _____ Reviewer _____ Date / /

Page 1 of 2

*Resource Name or #: APN 534-252-10

P1. Other Identifier: IS-D-Golden Hill

*P2. Location: Not for Publication Unrestricted a. County San Diego

b. USGS 7.5' Quad _____ Date _____ T _____; R _____; 1/4 of _____ 1/4 of Sec _____; B.M. _____

c. Address 1120-22 21st Street City San Diego Zip _____

d. UTM: (Give more than one for large and/or linear feature) Zone _____, _____ mE/ _____ mN

e. Other Locational Data: (e.g. parcel #, legal description, directions to resource, elevation, additional UTM's, etc. as appropriate)

Assessor's Parcel Number: 534-252-10.

*P3a. Description: (Describe resource and its major elements. Include design, materials, condition, alterations, size, setting, and boundaries.)

Condition: Good

*P3b. Resources Attributes: (List attributes and codes) HP3. Multiple family property

*P4. Resources Present: Building Structure Object Site District Element of District Other (Isolates, etc.)



P5b. Description of Photo: (View, date, etc.)

Photo Number: 121-08

Date: June-October 1995

*P6. Date Constructed/Age and Sources:

Prehistoric Historic Both

1880's

*P7. Owner and Address:

*P8. Recorded by: (Name, affiliation, address)

Ione Stiegler, IS Architecture

4191 Stephens Street, SD 92103

Milford Wayne Donaldson, FAIA

530 Sixth Ave., SD 92101

*P9. Date Recorded: 03/17/1996

*P10. Survey Type: (Describe)

Architectural Reconnaissance

Survey

C--Comprehensive Survey

*P11. Report Citation: (Cite survey report/other sources or "none") Historical Greater Mid-City San Diego Preservation Strategy, Architect Milford Wayne Donaldson, FAIA, Inc., & IS Architecture, 1996.

*Attachments: NONE Location Map Sketch Map Continuation Sheet Building, Structure and Object Record

Archaeological Record District Record Linear Feature Record Milling Station Record Rock Art Record Artifact Record

Photograph Record Other: (List) _____

BUILDING, STRUCTURE, AND OBJECT RECORD

Page 2 of 2

*NRHP Status Code _____

*Resource Name or #: APN 534-252-10

B1. Historic Name: _____

B2. Common Name: _____

B3. Original Use: _____ B4. Present Use: R--Residential (Multi-Family)

*B5. Architectural Style: Colonial Revival

*B6. Construction History: (Construction date, alterations, and date of alterations.)

*B7. Moved? No Yes Unknown Date: _____ Original Location: _____

*B8. Related Features:

B9a. Architect: _____ b. Builder: _____

*B10. Significance: Theme _____ Area _____

Period of Significance _____ Property Type _____ Applicable Criteria _____

(Discuss importance in terms of historical or architectural context as defined by theme, period, and geographic scope. Also address integrity.)

B11. Additional Resource Attributes: (List attributes and codes) _____

*B12. References:

San Diego County Assessor's Map Books, Book 452,
Page 65, 1994-1995.

McAlester & McAlester. "A Field Guide to American
Houses". 1984.

Woodbridge, Sally B. "California Architecture", 1988.

B13. Remarks:

*B14. Evaluator: I.R. Stiegler & M.W. Donaldson

Date of Evaluation: 10/01/1995

(This space reserved for official comments.)

(Sketch Map with north arrow required)

PRIMARY RECORD

Primary # _____
HRI # _____
Trinomial _____
NRHP Status Code _____

Other Listings _____
Review Code _____ Reviewer _____ Date / / _____

Page 1 of 2

*Resource Name or #: APN 534-253-07

P1. Other Identifier: IS-D-Golden Hill

*P2. Location: Not for Publication Unrestricted a. County San Diego

b. USGS 7.5' Quad _____ Date _____ T _____; R _____; _____ 1/4 of _____ 1/4 of Sec _____; _____ B.M.

c. Address 2026 Broadway City San Diego Zip _____

d. UTM: (Give more than one for large and/or linear feature) Zone _____, _____ mE/ _____ mN

e. Other Locational Data: (e.g. parcel #, legal description, directions to resource, elevation, additional UTM's, etc. as appropriate)

Assessor's Parcel Number: 534-253-07.

*P3a. Description: (Describe resource and its major elements. Include design, materials, condition, alterations, size, setting, and boundaries.)

Condition: Good

*P3b. Resources Attributes: (List attributes and codes) HP2. Single family property

*P4. Resources Present: Building Structure Object Site District Element of District Other (Isolates, etc.)



P5b. Description of Photo: (View, date, etc.)

Photo Number: 120-36

Date: June-October 1995

*P6. Date Constructed/Age and Sources:

Prehistoric Historic Both

1880's

*P7. Owner and Address:

*P8. Recorded by: (Name, affiliation, address)

Ione Stiegler, IS Architecture

4191 Stephens Street, SD 92103

Milford Wayne Donaldson, FAIA

530 Sixth Ave., SD 92101

*P9. Date Recorded: 03/17/1996

*P10. Survey Type: (Describe)

Architectural Reconnaissance

Survey

C--Comprehensive Survey

*P11. Report Citation: (Cite survey report/other sources or "none") Historical Greater Mid-City San Diego Preservation Strategy, Architect Milford Wayne Donaldson, FAIA, Inc., & IS Architecture, 1996.

*Attachments: NONE Location Map Sketch Map Continuation Sheet Building, Structure and Object Record
 Archaeological Record District Record Linear Feature Record Milling Station Record Rock Art Record Artifact Record
 Photograph Record Other: (List) _____

BUILDING, STRUCTURE, AND OBJECT RECORD

Page 2 of 2

*NRHP Status Code _____

Resource Name or #: APN 534-253-07

B1. Historic Name: _____

B2. Common Name: _____

B3. Original Use: _____ B4. Present Use: R--Residential (Single Family)

*B5. Architectural Style: Queen Anne

*B6. Construction History: (Construction date, alterations, and date of alterations.) _____

*B7. Moved? No Yes Unknown Date: _____ Original Location: _____

*B8. Related Features: _____

B9a. Architect: _____ b. Builder: _____

*B10. Significance: Theme _____ Area _____

Period of Significance _____ Property Type _____ Applicable Criteria _____

(Discuss importance in terms of historical or architectural context as defined by theme, period, and geographic scope. Also address integrity.)

B11. Additional Resource Attributes: (List attributes and codes) _____

*B12. References:

San Diego County Assessor's Map Books, Book 452,
Page 65, 1994-1995.

McAlester & McAlester. "A Field Guide to American
Houses". 1984.

Woodbridge, Sally B. "California Architecture", 1988.

B13. Remarks: _____

*B14. Evaluator: I.R. Stiegler & M.W. Donaldson

Date of Evaluation: 10/01/1995

(Sketch Map with north arrow required)

(This space reserved for official comments.)

PRIMARY RECORD

Primary # _____
HRI # _____
Trinomial _____
NRHP Status Code _____

Other Listings _____
Review Code _____ Reviewer _____ Date ____/____/____

Page 1 of 2

*Resource Name or #: APN 534-253-10

P1. Other Identifier: IS-D-Golden Hill

*P2. Location: Not for Publication Unrestricted a. County San Diego

b. USGS 7.5' Quad _____ Date _____ T _____; R _____; _____ 1/4 of _____ 1/4 of Sec _____; _____ B.M.

c. Address 1044-46 21st Street City San Diego Zip _____

d. UTM: (Give more than one for large and/or linear feature) Zone _____, _____ mE/ _____ mN

e. Other Locational Data: (e.g. parcel #, legal description, directions to resource, elevation, additional UTM's, etc. as appropriate)

Assessor's Parcel Number: 534-253-10.

*P3a. Description: (Describe resource and its major elements. Include design, materials, condition, alterations, size, setting, and boundaries.)

Condition: Good

*P3b. Resources Attributes: (List attributes and codes) HP3. Multiple family property

*P4. Resources Present: Building Structure Object Site District Element of District Other (Isolates, etc.)

P5b. Description of Photo: (View, date, etc.)

Photo Number: 121-06

Date: June-October 1995

*P6. Date Constructed/Age and Sources:

Prehistoric Historic Both

1880's

*P7. Owner and Address:

*P8. Recorded by: (Name, affiliation, address)

Ione Stiegler, IS Architecture

4191 Stephens Street, SD 92103

Milford Wayne Donaldson, FAIA

530 Sixth Ave., SD 92101

*P9. Date Recorded: 03/17/1996

*P10. Survey Type: (Describe)

Architectural Reconnaissance

Survey

C--Comprehensive Survey

*P11. Report Citation: (Cite survey report/other sources or "none") Historical Greater Mid-City San Diego Preservation Strategy, Architect Milford Wayne Donaldson, FAIA, Inc., & IS Architecture, 1996.

*Attachments: NONE Location Map Sketch Map Continuation Sheet Building, Structure and Object Record
 Archaeological Record District Record Linear Feature Record Milling Station Record Rock Art Record Artifact Record
 Photograph Record Other: (List) _____



BUILDING, STRUCTURE, AND OBJECT RECORD

Page 2 of 2

*NRHP Status Code _____

Resource Name or #: APN 534-253-10

B1. Historic Name: _____

B2. Common Name: _____

B3. Original Use: _____ B4. Present Use: R--Residential (Multi-Family)

*B5. Architectural Style: Colonial Revival

*B6. Construction History: (Construction date, alterations, and date of alterations.)

*B7. Moved? No Yes Unknown Date: _____ Original Location: _____

*B8. Related Features:

B9a. Architect: _____ b. Builder: _____

*B10. Significance: Theme _____ Area _____

Period of Significance _____ Property Type _____ Applicable Criteria _____

(Discuss importance in terms of historical or architectural context as defined by theme, period, and geographic scope. Also address integrity.)

B11. Additional Resource Attributes: (List attributes and codes) _____

*B12. References:

San Diego County Assessor's Map Books, Book 452,
Page 65, 1994-1995.

McAlester & McAlester. "A Field Guide to American
Houses". 1984.

Woodbridge, Sally B. "California Architecture", 1988.

B13. Remarks:

*B14. Evaluator: I.R. Stiegler & M.W. Donaldson

Date of Evaluation: 10/01/1995

(This space reserved for official comments.)

(Sketch Map with north arrow required)

PRIMARY RECORD

Primary # _____
HRI # _____
Trinomial _____
NRHP Status Code _____

Other Listings _____
Review Code _____ Reviewer _____ Date / /

Page 1 of 2

*Resource Name or #: APN 534-265-11

P1. Other Identifier: IS-D-Golden Hill

*P2. Location: Not for Publication Unrestricted a. County San Diego

b. USGS 7.5' Quad _____ Date _____ T _____; R _____; _____ 1/4 of _____ 1/4 of Sec _____; _____ B.M.

c. Address 2227 C Street City San Diego Zip _____

d. UTM: (Give more than one for large and/or linear feature) Zone _____, _____ mE/ _____ mN

e. Other Locational Data: (e.g. parcel #, legal description, directions to resource, elevation, additional UTM's, etc. as appropriate)

Assessor's Parcel Number: 534-265-11.

*P3a. Description: (Describe resource and its major elements. Include design, materials, condition, alterations, size, setting, and boundaries.)
Condition: Good

*P3b. Resources Attributes: (List attributes and codes) HP2. Single family property

*P4. Resources Present: Building Structure Object Site District Element of District Other (Isolates, etc.)



P5b. Description of Photo: (View, date, etc.)

Photo Number: 121-29

Date: June-October 1995

*P6. Date Constructed/Age and Sources:

Prehistoric Historic Both

1880's

*P7. Owner and Address:

*P8. Recorded by: (Name, affiliation, address)

Ione Stiegler, IS Architecture

4191 Stephens Street, SD 92103

Milford Wayne Donaldson, FAIA

530 Sixth Ave., SD 92101

*P9. Date Recorded: 03/17/1996

*P10. Survey Type: (Describe)

Architectural Reconnaissance

Survey

C--Comprehensive Survey

*P11. Report Citation: (Cite survey report/other sources or "none") Historical Greater Mid-City San Diego Preservation Strategy, Architect Milford Wayne Donaldson, FAIA, Inc., & IS Architecture, 1996.

*Attachments: NONE Location Map Sketch Map Continuation Sheet Building, Structure and Object Record
 Archaeological Record District Record Linear Feature Record Milling Station Record Rock Art Record Artifact Record
 Photograph Record Other: (List) _____

BUILDING, STRUCTURE, AND OBJECT RECORD

Page 2 of 2

*NRHP Status Code _____

*Resource Name or #: APN 534-265-11

B1. Historic Name: _____

B2. Common Name: _____

B3. Original Use: _____

B4. Present Use: R--Residential (Single Family)

*B5. Architectural Style: Italianate

*B6. Construction History: (Construction date, alterations, and date of alterations.) _____

*B7. Moved? No Yes Unknown Date: _____ Original Location: _____

*B8. Related Features: _____

B9a. Architect: _____

b. Builder: _____

*B10. Significance: Theme _____

Area _____

Period of Significance _____

Property Type _____

Applicable Criteria _____

(Discuss importance in terms of historical or architectural context as defined by theme, period, and geographic scope. Also address integrity.)

B11. Additional Resource Attributes: (List attributes and codes) _____

*B12. References:

San Diego County Assessor's Map Books, Book 452,
Page 65, 1994-1995.

McAlester & McAlester. "A Field Guide to American
Houses". 1984.

Woodbridge, Sally B. "California Architecture", 1988.

B13. Remarks: _____

*B14. Evaluator: I.R. Stiegler & M.W. Donaldson

Date of Evaluation: 10/01/1995

(This space reserved for official comments.)

(Sketch Map with north arrow required)

PRIMARY RECORD

Primary # _____

HRI # _____

Trinomial _____

NRHP Status Code _____

Other Listings _____

Review Code _____ Reviewer _____ Date / /

Page 1 of 2

*Resource Name or #: APN 534-266-12

P1. Other Identifier: IS-D-Golden Hill

*P2. Location: Not for Publication Unrestricted a. County San Diego

b. USGS 7.5' Quad _____ Date _____ T _____; R _____; _____ 1/4 of _____ 1/4 of Sec _____; _____ B.M.

c. Address 1070 22nd Street City San Diego Zip _____

d. UTM: (Give more than one for large and/or linear feature) Zone _____, _____ mE/ _____ mN

e. Other Locational Data: (e.g. parcel #, legal description, directions to resource, elevation, additional UTM's, etc. as appropriate)

Assessor's Parcel Number: 534-266-12.

*P3a. Description: (Describe resource and its major elements. Include design, materials, condition, alterations, size, setting, and boundaries.)

Condition: Good

*P3b. Resources Attributes: (List attributes and codes) HP2. Single family property

*P4. Resources Present: Building Structure Object Site District Element of District Other (Isolates, etc.)



P5b. Description of Photo: (View, date, etc.)

Photo Number: 121-17

Date: June-October 1995

*P6. Date Constructed/Age and Sources:

Prehistoric Historic Both

1900's

*P7. Owner and Address:

*P8. Recorded by: (Name, affiliation, address)

Ione Stiegler, IS Architecture

4191 Stephens Street, SD 92103

Milford Wayne Donaldson, FAIA

530 Sixth Ave., SD 92101

*P9. Date Recorded: 03/17/1996

*P10. Survey Type: (Describe)

Architectural Reconnaissance

Survey

C--Comprehensive Survey

*P11. Report Citation: (Cite survey report/other sources or "none") Historical Greater Mid-City San Diego Preservation Strategy, Architect Milford Wayne Donaldson, FAIA, Inc., & IS Architecture, 1996.

*Attachments: NONE Location Map Sketch Map Continuation Sheet Building, Structure and Object Record
 Archaeological Record District Record Linear Feature Record Milling Station Record Rock Art Record Artifact Record
 Photograph Record Other: (List) _____

BUILDING, STRUCTURE, AND OBJECT RECORD

Page 2 of 2

*NRHP Status Code _____

*Resource Name or #: APN 534-266-12

B1. Historic Name: _____

B2. Common Name: _____

B3. Original Use: _____ B4. Present Use: R--Residential (Single Family)

*B5. Architectural Style: Victorian Eclectic

*B6. Construction History: (Construction date, alterations, and date of alterations.) _____

*B7. Moved? No Yes Unknown Date: _____ Original Location: _____

*B8. Related Features: _____

B9a. Architect: _____ b. Builder: _____

*B10. Significance: Theme _____ Area _____

Period of Significance _____ Property Type _____ Applicable Criteria _____

(Discuss importance in terms of historical or architectural context as defined by theme, period, and geographic scope. Also address integrity.)

B11. Additional Resource Attributes: (List attributes and codes) _____

*B12. References:

San Diego County Assessor's Map Books, Book 452,
Page 65, 1994-1995.

McAlester & McAlester. "A Field Guide to American
Houses". 1984.

Woodbridge, Sally B. "California Architecture", 1988.

B13. Remarks:

*B14. Evaluator: I.R. Stiegler & M.W. Donaldson

Date of Evaluation: 10/01/1995

(This space reserved for official comments.)

(Sketch Map with north arrow required)

PRIMARY RECORD

Primary # _____
HRI # _____
Trinomial _____
NRHP Status Code _____

Other Listings _____
Review Code _____ Reviewer _____ Date / / _____

Page 1 of 2

*Resource Name or #: APN 534-280-15

P1. Other Identifier: IS-D-Golden Hill

*P2. Location: Not for Publication Unrestricted a. County San Diego

b. USGS 7.5' Quad _____ Date _____ T _____; R _____; _____ 1/4 of _____ 1/4 of Sec _____; _____ B.M.

c. Address 2504 C Street City San Diego Zip _____

d. UTM: (Give more than one for large and/or linear feature) Zone _____, _____ mE/ _____ mN

e. Other Locational Data: (e.g. parcel #, legal description, directions to resource, elevation, additional UTM's, etc. as appropriate)


Assessor's Parcel Number: 534-280-15.

*P3a. Description: (Describe resource and its major elements. Include design, materials, condition, alterations, size, setting, and boundaries.)

Condition: Good

*P3b. Resources Attributes: (List attributes and codes) HP6. 1-3 story commercial building

*P4. Resources Present: Building Structure Object Site District Element of District Other (Isolates, etc.)



P5b. Description of Photo: (View, date, etc.)

Photo Number: 123-33

Date: June-October 1995

*P6. Date Constructed/Age and Sources:

Prehistoric Historic Both

1930's

*P7. Owner and Address:

*P8. Recorded by: (Name, affiliation, address)

Ione Stiegler, IS Architecture

4191 Stephens Street, SD 92103

Milford Wayne Donaldson, FAIA

530 Sixth Ave., SD 92101

*P9. Date Recorded: 03/17/1996

*P10. Survey Type: (Describe)

Architectural Reconnaissance

Survey

C--Comprehensive Survey

*P11. Report Citation: (Cite survey report/other sources or "none") Historical Greater Mid-City San Diego Preservation Strategy,

Architect Milford Wayne Donaldson, FAIA, Inc., & IS Architecture, 1996.

*Attachments: NONE Location Map Sketch Map Continuation Sheet Building, Structure and Object Record

Archaeological Record District Record Linear Feature Record Milling Station Record Rock Art Record Artifact Record

Photograph Record Other: (List) _____

BUILDING, STRUCTURE, AND OBJECT RECORD

Page 2 of 2

*NRHP Status Code _____

*Resource Name or #: APN 534-280-15

B1. Historic Name: _____

B2. Common Name: _____

B3. Original Use: _____ B4. Present Use: C--Commercial

*B5. Architectural Style: Art Moderne

*B6. Construction History: (Construction date, alterations, and date of alterations.) _____

*B7. Moved? No Yes Unknown Date: _____ Original Location: _____

*B8. Related Features: _____

B9a. Architect: _____ b. Builder: _____

*B10. Significance: Theme _____ Area _____

Period of Significance _____ Property Type _____ Applicable Criteria _____

(Discuss importance in terms of historical or architectural context as defined by theme, period, and geographic scope. Also address integrity.)

B11. Additional Resource Attributes: (List attributes and codes) _____

*B12. References:

San Diego County Assessor's Map Books, Book 452,
Page 65, 1994-1995.

McAlester & McAlester. "A Field Guide to American
Houses". 1984.

Woodbridge, Sally B. "California Architecture", 1988.

B13. Remarks: _____

*B14. Evaluator: I.R. Stiegler & M.W. Donaldson

Date of Evaluation: 10/01/1995

(This space reserved for official comments.)

(Sketch Map with north arrow required)

PRIMARY RECORD

Primary # _____
HRI # _____
Trinomial _____
NRHP Status Code _____

Other Listings _____
Review Code _____ Reviewer _____ Date / /

Page 1 of 2

*Resource Name or #: APN 534-290-10

P1. Other Identifier: IS-D-Golden Hill

*P2. Location: Not for Publication Unrestricted a. County San Diego

b. USGS 7.5' Quad _____ Date _____ T _____; R _____; _____ 1/4 of _____ 1/4 of Sec _____; _____ B.M.

c. Address 1035-39 25th Street City San Diego Zip _____

d. UTM: (Give more than one for large and/or linear feature) Zone _____, _____ mE/ _____ mN

e. Other Locational Data: (e.g. parcel #, legal description, directions to resource, elevation, additional UTM's, etc. as appropriate)

Assessor's Parcel Number: 534-290-10.

*P3a. Description: (Describe resource and its major elements. Include design, materials, condition, alterations, size, setting, and boundaries.)
Condition: Good

*P3b. Resources Attributes: (List attributes and codes) HP6. 1-3 story commercial building

*P4. Resources Present: Building Structure Object Site District Element of District Other (Isolates, etc.)



P5b. Description of Photo: (View, date, etc.)
Photo Number: 123-34

Date: June-October 1995

*P6. Date Constructed/Age and Sources:
 Prehistoric Historic Both
1930's

*P7. Owner and Address:

*P8. Recorded by: (Name, affiliation, address)
Ione Stiegler, IS Architecture
4191 Stephens Street, SD 92103
Milford Wayne Donaldson, FAIA
530 Sixth Ave., SD 92101

*P9. Date Recorded: 03/17/1996

*P10. Survey Type: (Describe)
Architectural Reconnaissance
Survey
C--Comprehensive Survey

*P11. Report Citation: (Cite survey report/other sources or "none") Historical Greater Mid-City San Diego Preservation Strategy, Architect Milford Wayne Donaldson, FAIA, Inc., & IS Architecture, 1996.

*Attachments: NONE Location Map Sketch Map Continuation Sheet Building, Structure and Object Record
 Archaeological Record District Record Linear Feature Record Milling Station Record Rock Art Record Artifact Record
 Photograph Record Other: (List) _____

BUILDING, STRUCTURE, AND OBJECT RECORD

Page 2 of 2

*NRHP Status Code _____

Resource Name or #: APN 534-290-10

B1. Historic Name: _____

B2. Common Name: _____

B3. Original Use: _____ B4. Present Use: C--Commercial

*B5. Architectural Style: Art Moderne

*B6. Construction History: (Construction date, alterations, and date of alterations.) _____

*B7. Moved? No Yes Unknown Date: _____ Original Location: _____

*B8. Related Features: _____

B9a. Architect: _____ b. Builder: _____

*B10. Significance: Theme _____ Area _____

Period of Significance _____ Property Type _____ Applicable Criteria _____

(Discuss importance in terms of historical or architectural context as defined by theme, period, and geographic scope. Also address integrity.)

B11. Additional Resource Attributes: (List attributes and codes) _____

*B12. References:
San Diego County Assessor's Map Books, Book 452,
Page 65, 1994-1995.
McAlester & McAlester. "A Field Guide to American
Houses". 1984.
Woodbridge, Sally B. "California Architecture", 1988.

B13. Remarks: _____

*B14. Evaluator: I.R. Stiegler & M.W. Donaldson

Date of Evaluation: 10/01/1995

(This space reserved for official comments.)

(Sketch Map with north arrow required)

PRIMARY RECORD

Primary # _____
HRI # _____
Trinomial _____
NRHP Status Code _____

Other Listings _____
Review Code _____ Reviewer _____ Date ____/____/____

Page 1 of 2

*Resource Name or #: APN 534-290-10

P1. Other Identifier: IS-D-Golden Hill

*P2. Location: Not for Publication Unrestricted a. County San Diego

b. USGS 7.5' Quad _____ Date _____ T _____; R _____; _____ 1/4 of _____ 1/4 of Sec _____; _____ B.M.

c. Address 2507-15 C Street City San Diego Zip _____

d. UTM: (Give more than one for large and/or linear feature) Zone _____, _____ mE/ _____ mN

e. Other Locational Data: (e.g. parcel #, legal description, directions to resource, elevation, additional UTM's, etc. as appropriate)

Assessor's Parcel Number: 534-290-10.

*P3a. Description: (Describe resource and its major elements. Include design, materials, condition, alterations, size, setting, and boundaries.)

Condition: Good

*P3b. Resources Attributes: (List attributes and codes) HP6. 1-3 story commercial building

*P4. Resources Present: Building Structure Object Site District Element of District Other (Isolates, etc.)



P5b. Description of Photo: (View, date, etc.)

Photo Number: 123-34

Date: June-October 1995

P6. Date Constructed/Age and Sources:

Prehistoric Historic Both

1930's

P7. Owner and Address:

P8. Recorded by: (Name, affiliation, address)

Ione Stiegler, IS Architecture

4191 Stephens Street, SD 92103

Milford Wayne Donaldson, FAIA

530 Sixth Ave., SD 92101

P9. Date Recorded: 03/17/1996

P10. Survey Type: (Describe)

Architectural Reconnaissance

Survey

C--Comprehensive Survey

*P11. Report Citation: (Cite survey report/other sources or "none") Historical Greater Mid-City San Diego Preservation Strategy, Architect Milford Wayne Donaldson, FAIA, Inc., & IS Architecture, 1996.

*Attachments: NONE Location Map Sketch Map Continuation Sheet Building, Structure and Object Record

Archaeological Record District Record Linear Feature Record Milling Station Record Rock Art Record Artifact Record

Photograph Record Other: (List) _____

BUILDING, STRUCTURE, AND OBJECT RECORD

Page 2 of 2

*NRHP Status Code _____

*Resource Name or #: APN 534-290-10

B1. Historic Name: _____

B2. Common Name: _____

B3. Original Use: _____ B4. Present Use: C--Commercial

*B5. Architectural Style: Art Moderne

*B6. Construction History: (Construction date, alterations, and date of alterations.) _____

*B7. Moved? No Yes Unknown Date: _____ Original Location: _____

*B8. Related Features: _____

B9a. Architect: _____ b. Builder: _____

*B10. Significance: Theme _____ Area _____

Period of Significance _____ Property Type _____ Applicable Criteria _____

(Discuss importance in terms of historical or architectural context as defined by theme, period, and geographic scope. Also address integrity.)

B11. Additional Resource Attributes: (List attributes and codes) _____

*B12. References:

San Diego County Assessor's Map Books, Book 452,
Page 65, 1994-1995.

McAlester & McAlester. "A Field Guide to American
Houses". 1984.

Woodbridge, Sally B. "California Architecture", 1988.

(Sketch Map with north arrow required)

B13. Remarks: _____

*B14. Evaluator: I.R. Stiegler & M.W. Donaldson

Date of Evaluation: 10/01/1995

(This space reserved for official comments.)

PRIMARY RECORD

Primary # _____
HRI # _____
Trinomial _____
NRHP Status Code _____

Other Listings _____
Review Code _____ Reviewer _____ Date / /

Page 1 of 2

*Resource Name or #: APN 534-371-07

P1. Other Identifier: IS-D-Golden Hill

*P2. Location: Not for Publication Unrestricted a. County San Diego

b. USGS 7.5' Quad _____ Date _____ T _____; R _____; _____ 1/4 of _____ 1/4 of Sec _____; _____ B.M.

c. Address 930 20th Street City San Diego Zip _____

d. UTM: (Give more than one for large and/or linear feature) Zone _____, _____ mE/ _____ mN

e. Other Locational Data: (e.g. parcel #, legal description, directions to resource, elevation, additional UTM's, etc. as appropriate)

Assessor's Parcel Number: 534-371-07.

*P3a. Description: (Describe resource and its major elements. Include design, materials, condition, alterations, size, setting, and boundaries.)

Condition: Good

*P3b. Resources Attributes: (List attributes and codes) HP2. Single family property

*P4. Resources Present: Building Structure Object Site District Element of District Other (Isolates, etc.)



P5b. Description of Photo: (View, date, etc.)

Photo Number: 123-26

Date: June-October 1995

*P6. Date Constructed/Age and Sources:

Prehistoric Historic Both

1890's

*P7. Owner and Address:

*P8. Recorded by: (Name, affiliation, address)

Ione Stiegler, IS Architecture

4191 Stephens Street, SD 92103

Milford Wayne Donaldson, FAIA

530 Sixth Ave., SD 92101

*P9. Date Recorded: 03/17/1996

*P10. Survey Type: (Describe)

Architectural Reconnaissance

Survey

C--Comprehensive Survey

P11. Report Citation: (Cite survey report/other sources or "none") Historical Greater Mid-City San Diego Preservation Strategy, Architect Milford Wayne Donaldson, FAIA, Inc., & IS Architecture, 1996.

*Attachments: NONE Location Map Sketch Map Continuation Sheet Building, Structure and Object Record
 Archaeological Record District Record Linear Feature Record Milling Station Record Rock Art Record Artifact Record
 Photograph Record Other: (List) _____

BUILDING, STRUCTURE, AND OBJECT RECORD

Page 2 of 2

*NRHP Status Code _____

Resource Name or #: APN 534-371-07

B1. Historic Name: _____

B2. Common Name: _____

B3. Original Use: _____ B4. Present Use: R--Residential (Single Family)

*B5. Architectural Style: Queen Anne

*B6. Construction History: (Construction date, alterations, and date of alterations.) _____

*B7. Moved? No Yes Unknown Date: _____ Original Location: _____

*B8. Related Features: _____

B9a. Architect: _____ b. Builder: _____

*B10. Significance: Theme _____ Area _____

Period of Significance _____ Property Type _____ Applicable Criteria _____

(Discuss importance in terms of historical or architectural context as defined by theme, period, and geographic scope. Also address integrity.)

B11. Additional Resource Attributes: (List attributes and codes) _____

*B12. References:

San Diego County Assessor's Map Books, Book 452,
Page 65, 1994-1995.

McAlester & McAlester. "A Field Guide to American
Houses". 1984.

Woodbridge, Sally B. "California Architecture", 1988.

(Sketch Map with north arrow required)

B13. Remarks:

*B14. Evaluator: I.R. Stiegler & M.W. Donaldson

Date of Evaluation: 10/01/1995

(This space reserved for official comments.)

PRIMARY RECORD

Primary # _____
HRI # _____
Trinomial _____
NRHP Status Code _____

Other Listings _____
Review Code _____ Reviewer _____ Date / /

Page 1 of 2

*Resource Name or #: APN 534-373-06

P1. Other Identifier: IS-D-Golden Hill

*P2. Location: Not for Publication Unrestricted a. County San Diego

b. USGS 7.5' Quad _____ Date _____ T _____; R _____; 1/4 of _____ 1/4 of Sec _____; B.M. _____

c. Address 2042 F Street City San Diego Zip _____

d. UTM: (Give more than one for large and/or linear feature) Zone _____, _____ mE/ _____ mN

e. Other Locational Data: (e.g. parcel #, legal description, directions to resource, elevation, additional UTM's, etc. as appropriate)

Assessor's Parcel Number: 534-373-06.

*P3a. Description: (Describe resource and its major elements. Include design, materials, condition, alterations, size, setting, and boundaries.)

Condition: Good

*P3b. Resources Attributes: (List attributes and codes) HP2. Single family property

*P4. Resources Present: Building Structure Object Site District Element of District Other (isolates, etc.)



P5b. Description of Photo: (View, date, etc.)

Photo Number: 123-04

Date: June-October 1995

*P6. Date Constructed/Age and Sources:

Prehistoric Historic Both
1910's

*P7. Owner and Address:

*P8. Recorded by: (Name, affiliation, address)

Ione Stiegler, IS Architecture

4191 Stephens Street, SD 92103

Milford Wayne Donaldson, FAIA

530 Sixth Ave., SD 92101

*P9. Date Recorded: 03/17/1996

*P10. Survey Type: (Describe)

Architectural Reconnaissance

Survey

C--Comprehensive Survey

*P11. Report Citation: (Cite survey report/other sources or "none") Historical Greater Mid-City San Diego Preservation Strategy, Architect Milford Wayne Donaldson, FAIA, Inc., & IS Architecture, 1996.

*Attachments: NONE Location Map Sketch Map Continuation Sheet Building, Structure and Object Record
 Archaeological Record District Record Linear Feature Record Milling Station Record Rock Art Record Artifact Record
 Photograph Record Other: (List) _____

BUILDING, STRUCTURE, AND OBJECT RECORD

Page 2 of 2

*NRHP Status Code _____

*Resource Name or #: APN 534-373-06

B1. Historic Name: _____

B2. Common Name: _____

B3. Original Use: _____ B4. Present Use: R--Residential (Single Family)

*B5. Architectural Style: Italianate

*B6. Construction History: (Construction date, alterations, and date of alterations.) _____

*B7. Moved? No Yes Unknown Date: _____ Original Location: _____

*B8. Related Features: _____

B9a. Architect: _____ b. Builder: _____

*B10. Significance: Theme _____ Area _____

Period of Significance _____ Property Type _____ Applicable Criteria _____

(Discuss importance in terms of historical or architectural context as defined by theme, period, and geographic scope. Also address integrity.)

B11. Additional Resource Attributes: (List attributes and codes) _____

*B12. References:

San Diego County Assessor's Map Books, Book 452,
Page 65, 1994-1995.

McAlester & McAlester. "A Field Guide to American
Houses". 1984.

Woodbridge, Sally B. "California Architecture", 1988.

(Sketch Map with north arrow required)

B13. Remarks:

*B14. Evaluator: I.R. Stiegler & M.W. Donaldson

Date of Evaluation: 10/01/1995

(This space reserved for official comments.)

PRIMARY RECORD

Primary # _____
HRI # _____
Trinomial _____
NRHP Status Code _____

Other Listings _____
Review Code _____ Reviewer _____ Date / / _____

Page 1 of 2

*Resource Name or #: APN 534-374-05

P1. Other Identifier: IS-D-Golden Hill

*P2. Location: Not for Publication Unrestricted a. County San Diego

b. USGS 7.5' Quad _____ Date _____ T _____; R _____; _____ 1/4 of _____ 1/4 of Sec _____; _____ B.M.

c. Address 844 20th Street City San Diego Zip _____

d. UTM: (Give more than one for large and/or linear feature) Zone _____, _____ mE/ _____ mN

e. Other Locational Data: (e.g. parcel #, legal description, directions to resource, elevation, additional UTMs, etc. as appropriate)


Assessor's Parcel Number: 534-374-05.

*P3a. Description: (Describe resource and its major elements. Include design, materials, condition, alterations, size, setting, and boundaries.)

Condition: Good

*P3b. Resources Attributes: (List attributes and codes) HP2. Single family property

*P4. Resources Present: Building Structure Object Site District Element of District Other (Isolates, etc.)



P5b. Description of Photo: (View, date, etc.)

Photo Number: 123-22

Date: June-October 1995

*P6. Date Constructed/Age and Sources:

Prehistoric Historic Both

1890's

*P7. Owner and Address:

*P8. Recorded by: (Name, affiliation, address)

Ione Stiegler, IS Architecture

4191 Stephens Street, SD 92103

Milford Wayne Donaldson, FAIA

530 Sixth Ave., SD 92101

*P9. Date Recorded: 03/17/1996

*P10. Survey Type: (Describe)

Architectural Reconnaissance

Survey

C--Comprehensive Survey

*P11. Report Citation: (Cite survey report/other sources or "none") Historical Greater Mid-City San Diego Preservation Strategy, Architect Milford Wayne Donaldson, FAIA, Inc., & IS Architecture, 1996.

*Attachments: NONE Location Map Sketch Map Continuation Sheet Building, Structure and Object Record
 Archaeological Record District Record Linear Feature Record Milling Station Record Rock Art Record Artifact Record
 Photograph Record Other: (List) _____

BUILDING, STRUCTURE, AND OBJECT RECORD

Page 2 of 2

*NRHP Status Code _____

Resource Name or #: APN 534-374-05

B1. Historic Name: _____

B2. Common Name: _____

B3. Original Use: _____ B4. Present Use: R--Residential (Single Family)

*B5. Architectural Style: Colonial Revival

*B6. Construction History: (Construction date, alterations, and date of alterations.)

*B7. Moved? No Yes Unknown Date: _____ Original Location: _____

*B8. Related Features:

B9a. Architect: _____ b. Builder: _____

*B10. Significance: Theme _____ Area _____

Period of Significance _____ Property Type _____ Applicable Criteria _____

(Discuss importance in terms of historical or architectural context as defined by theme, period, and geographic scope. Also address integrity.)

B11. Additional Resource Attributes: (List attributes and codes) _____

*B12. References:

San Diego County Assessor's Map Books, Book 452,
Page 65, 1994-1995.

McAlester & McAlester. "A Field Guide to American
Houses". 1984.

Woodbridge, Sally B. "California Architecture", 1988.

(Sketch Map with north arrow required)

B13. Remarks:

*B14. Evaluator: I.R. Stiegler & M.W. Donaldson

Date of Evaluation: 10/01/1995

(This space reserved for official comments.)

PRIMARY RECORD

Primary # _____
HRI # _____
Trinomial _____
NRHP Status Code _____

Other Listings _____
Review Code _____ Reviewer _____ Date / / _____

Page 1 of 2

*Resource Name or #: APN 534-383-01

P1. Other Identifier: IS-D-Golden Hill

*P2. Location: Not for Publication Unrestricted a. County San Diego

b. USGS 7.5' Quad _____ Date _____ T _____; R _____; _____ 1/4 of _____ 1/4 of Sec _____; _____ B.M.

c. Address 2323 Broadway City San Diego Zip _____

d. UTM: (Give more than one for large and/or linear feature) Zone _____, _____ mE/ _____ mN


e. Other Locational Data: (e.g. parcel #, legal description, directions to resource, elevation, additional UTM's, etc. as appropriate)

Assessor's Parcel Number: 534-383-01.

*P3a. Description: (Describe resource and its major elements. Include design, materials, condition, alterations, size, setting, and boundaries.)
Condition: Good

*P3b. Resources Attributes: (List attributes and codes) HP6. 1-3 story commercial building

*P4. Resources Present: Building Structure Object Site District Element of District Other (Isolates, etc.)



P5b. Description of Photo: (View, date, etc.)
Photo Number: 122-01

Date: June-October 1995

*P6. Date Constructed/Age and Sources:
 Prehistoric Historic Both
1930's

*P7. Owner and Address:

*P8. Recorded by: (Name, affiliation, address)
Ione Stiegler, IS Architecture
4191 Stephens Street, SD 92103
Milford Wayne Donaldson, FAIA
530 Sixth Ave., SD 92101

*P9. Date Recorded: 03/17/1996

*P10. Survey Type: (Describe)
Architectural Reconnaissance
Survey
C--Comprehensive Survey

*P11. Report Citation: (Cite survey report/other sources or "none") Historical Greater Mid-City San Diego Preservation Strategy, Architect Milford Wayne Donaldson, FAIA, Inc., & IS Architecture, 1996.

*Attachments: NONE Location Map Sketch Map Continuation Sheet Building, Structure and Object Record
 Archaeological Record District Record Linear Feature Record Milling Station Record Rock Art Record Artifact Record
 Photograph Record Other: (List) _____

BUILDING, STRUCTURE, AND OBJECT RECORD

Page 2 of 2

*NRHP Status Code _____

*Resource Name or #: APN 534-383-01

B1. Historic Name: _____

B2. Common Name: _____

B3. Original Use: _____ B4. Present Use: C--Commercial

*B5. Architectural Style: Art Deco

*B6. Construction History: (Construction date, alterations, and date of alterations.)

*B7. Moved? No Yes Unknown Date: _____ Original Location: _____

*B8. Related Features:

B9a. Architect: _____ b. Builder: _____

*B10. Significance: Theme _____ Area _____

Period of Significance _____ Property Type _____ Applicable Criteria _____

(Discuss importance in terms of historical or architectural context as defined by theme, period, and geographic scope. Also address integrity.)

B11. Additional Resource Attributes: (List attributes and codes) _____

*B12. References:

San Diego County Assessor's Map Books, Book 452,
Page 65, 1994-1995.

McAlester & McAlester. "A Field Guide to American
Houses". 1984.

Woodbridge, Sally B. "California Architecture", 1988.

B13. Remarks:

(Sketch Map with north arrow required)

*B14. Evaluator: I.R. Stiegler & M.W. Donaldson

Date of Evaluation: 10/01/1995

(This space reserved for official comments.)

PRIMARY RECORD

Primary # _____
HRI # _____
Trinomial _____
NRHP Status Code _____

Other Listings _____
Review Code _____ Reviewer _____ Date ____/____/____

Page 1 of 2

*Resource Name or #: APN 534-385-04

P1. Other Identifier: IS-D-Golden Hill

*P2. Location: Not for Publication Unrestricted a. County San Diego

b. USGS 7.5' Quad _____ Date _____ T _____; R _____; _____ 1/4 of _____ 1/4 of Sec _____; _____ B.M.

c. Address 843 22nd Street City San Diego Zip _____

d. UTM: (Give more than one for large and/or linear feature) Zone _____, _____ mE/ _____ mN

e. Other Locational Data: (e.g. parcel #, legal description, directions to resource, elevation, additional UTMs, etc. as appropriate)

Assessor's Parcel Number: 534-385-04.

*P3a. Description: (Describe resource and its major elements. Include design, materials, condition, alterations, size, setting, and boundaries.)

Condition: Good

*P3b. Resources Attributes: (List attributes and codes) HP2. Single family property

*P4. Resources Present: Building Structure Object Site District Element of District Other (Isolates, etc.)



P5b. Description of Photo: (View, date, etc.)
Photo Number: 122-22

Date: June-October 1995

*P6. Date Constructed/Age and Sources:
 Prehistoric Historic Both
1890's

*P7. Owner and Address:

*P8. Recorded by: (Name, affiliation, address)
Ione Stiegler, IS Architecture
4191 Stephens Street, SD 92103
Milford Wayne Donaldson, FAIA
530 Sixth Ave., SD 92101

*P9. Date Recorded: 03/17/1996

*P10. Survey Type: (Describe)
Architectural Reconnaissance
Survey
C--Comprehensive Survey

*P11. Report Citation: (Cite survey report/other sources or "none") Historical Greater Mid-City San Diego Preservation Strategy, Architect Milford Wayne Donaldson, FAIA, Inc., & IS Architecture, 1996.

*Attachments: NONE Location Map Sketch Map Continuation Sheet Building, Structure and Object Record
 Archaeological Record District Record Linear Feature Record Milling Station Record Rock Art Record Artifact Record
 Photograph Record Other: (List) _____

BUILDING, STRUCTURE, AND OBJECT RECORD

Page 2 of 2

*NRHP Status Code _____

Resource Name or #: APN 534-385-04

B1. Historic Name: _____

B2. Common Name: _____

B3. Original Use: _____ B4. Present Use: R--Residential (Single Family)

*B5. Architectural Style: Queen Anne

*B6. Construction History: (Construction date, alterations, and date of alterations.) _____

*B7. Moved? No Yes Unknown Date: _____ Original Location: _____

*B8. Related Features: _____

B9a. Architect: _____ b. Builder: _____

*B10. Significance: Theme _____ Area _____

Period of Significance _____ Property Type _____ Applicable Criteria _____

(Discuss importance in terms of historical or architectural context as defined by theme, period, and geographic scope. Also address integrity.)

B11. Additional Resource Attributes: (List attributes and codes) _____

*B12. References:

San Diego County Assessor's Map Books, Book 452,
Page 65, 1994-1995.

McAlester & McAlester. "A Field Guide to American
Houses". 1984.

Woodbridge, Sally B. "California Architecture", 1988.

B13. Remarks: _____

*B14. Evaluator: I.R. Stiegler & M.W. Donaldson

Date of Evaluation: 10/01/1995

(This space reserved for official comments.)

(Sketch Map with north arrow required)

PRIMARY RECORD

Primary # _____
HRI # _____
Trinomial _____
NRHP Status Code _____

Other Listings _____
Review Code _____ Reviewer _____ Date ____/____/____

Page 1 of 2

*Resource Name or #: APN 534-386-11

P1. Other Identifier: IS-D-Golden Hill

*P2. Location: Not for Publication Unrestricted a. County San Diego

b. USGS 7.5' Quad _____ Date _____ T _____; R _____; _____ 1/4 of _____ 1/4 of Sec _____; _____ B.M.

c. Address 850 22nd Street City San Diego Zip _____

d. UTM: (Give more than one for large and/or linear feature) Zone _____, _____ mE/ _____ mN

e. Other Locational Data: (e.g. parcel #, legal description, directions to resource, elevation, additional UTM's, etc. as appropriate)

Assessor's Parcel Number: 534-386-11.

*P3a. Description: (Describe resource and its major elements. Include design, materials, condition, alterations, size, setting, and boundaries.)

Condition: Good

*P3b. Resources Attributes: (List attributes and codes) HP2. Single family property

*P4. Resources Present: Building Structure Object Site District Element of District Other (Isolates, etc.)



P5b. Description of Photo: (View, date, etc.)

Photo Number: 122-11

Date: June-October 1995

*P6. Date Constructed/Age and Sources:

Prehistoric Historic Both

1890's

*P7. Owner and Address:

*P8. Recorded by: (Name, affiliation, address)

Ione Stiegler, IS Architecture

4191 Stephens Street, SD 92103

Milford Wayne Donaldson, FAIA

530 Sixth Ave., SD 92101

*P9. Date Recorded: 03/17/1996

*P10. Survey Type: (Describe)

Architectural Reconnaissance

Survey

C--Comprehensive Survey

P11. Report Citation: (Cite survey report/other sources or "none") Historical Greater Mid-City San Diego Preservation Strategy, Architect Milford Wayne Donaldson, FAIA, Inc., & IS Architecture, 1996.

*Attachments: NONE Location Map Sketch Map Continuation Sheet Building, Structure and Object Record
 Archaeological Record District Record Linear Feature Record Milling Station Record Rock Art Record Artifact Record
 Photograph Record Other: (List) _____

BUILDING, STRUCTURE, AND OBJECT RECORD

Page 2 of 2

*NRHP Status Code _____

*Resource Name or #: APN 534-386-11

B1. Historic Name: _____

B2. Common Name: _____

B3. Original Use: _____

B4. Present Use: R--Residential (Single Family)

*B5. Architectural Style: Stick Style

*B6. Construction History: (Construction date, alterations, and date of alterations.)

*B7. Moved? No Yes Unknown Date: _____ Original Location: _____

*B8. Related Features:

B9a. Architect: _____

b. Builder: _____

*B10. Significance: Theme _____

Area _____

Period of Significance _____

Property Type _____

Applicable Criteria _____

(Discuss importance in terms of historical or architectural context as defined by theme, period, and geographic scope. Also address integrity.)

B11. Additional Resource Attributes: (List attributes and codes) _____

*B12. References:

San Diego County Assessor's Map Books, Book 452,
Page 65, 1994-1995.

McAlester & McAlester. "A Field Guide to American
Houses". 1984.

Woodbridge, Sally B. "California Architecture", 1988.

B13. Remarks:

*B14. Evaluator: I.R. Stiegler & M.W. Donaldson

Date of Evaluation: 10/01/1995

(This space reserved for official comments.)

(Sketch Map with north arrow required)

PRIMARY RECORD

Primary # _____
HRI # _____
Trinomial _____
NRHP Status Code _____

Other Listings _____
Review Code _____ Reviewer _____ Date ____/____/____

Page 1 of 2

*Resource Name or #: APN 534-404-18

P1. Other Identifier: IS-D-Golden Hill

*P2. Location: Not for Publication Unrestricted a. County San Diego

b. USGS 7.5' Quad _____ Date _____ T _____; R _____; _____ 1/4 of _____ 1/4 of Sec _____; _____ B.M.

c. Address 835 25th Street City San Diego Zip _____

d. UTM: (Give more than one for large and/or linear feature) Zone _____, _____ mE/ _____ mN

e. Other Locational Data: (e.g. parcel #, legal description, directions to resource, elevation, additional UTM's, etc. as appropriate)


Assessor's Parcel Number: 534-404-18.

*P3a. Description: (Describe resource and its major elements. Include design, materials, condition, alterations, size, setting, and boundaries.)

Condition: Good

*P3b. Resources Attributes: (List attributes and codes) HP16. Religious building

*P4. Resources Present: Building Structure Object Site District Element of District Other (Isolates, etc.)



P5b. Description of Photo: (View, date, etc.)

Photo Number: 124-04

Date: June-October 1995

*P6. Date Constructed/Age and Sources:

Prehistoric Historic Both
1920's

*P7. Owner and Address:

*P8. Recorded by: (Name, affiliation, address)

Ione Stiegler, IS Architecture

4191 Stephens Street, SD 92103

Milford Wayne Donaldson, FAIA

530 Sixth Ave., SD 92101

*P9. Date Recorded: 03/17/1996

*P10. Survey Type: (Describe)

Architectural Reconnaissance

Survey

C--Comprehensive Survey

*P11. Report Citation: (Cite survey report/other sources or "none") Historical Greater Mid-City San Diego Preservation Strategy, Architect Milford Wayne Donaldson, FAIA, Inc., & IS Architecture, 1996.

*Attachments: NONE Location Map Sketch Map Continuation Sheet Building, Structure and Object Record
 Archaeological Record District Record Linear Feature Record Milling Station Record Rock Art Record Artifact Record
 Photograph Record Other: (List) _____

BUILDING, STRUCTURE, AND OBJECT RECORD

Page 2 of 2

*NRHP Status Code _____

Resource Name or #: APN 534-404-18

B1. Historic Name: _____

B2. Common Name: _____

B3. Original Use: _____ B4. Present Use: N--Religious

*B5. Architectural Style: Gothic

*B6. Construction History: (Construction date, alterations, and date of alterations.)

*B7. Moved? No Yes Unknown Date: _____ Original Location: _____

*B8. Related Features:

B9a. Architect: _____ b. Builder: _____

*B10. Significance: Theme _____ Area _____

Period of Significance _____ Property Type _____ Applicable Criteria _____

(Discuss importance in terms of historical or architectural context as defined by theme, period, and geographic scope. Also address integrity.)

B11. Additional Resource Attributes: (List attributes and codes) _____

*B12. References:

San Diego County Assessor's Map Books, Book 452,
Page 65, 1994-1995.

McAlester & McAlester. "A Field Guide to American
Houses". 1984.

Woodbridge, Sally B. "California Architecture", 1988.

B13. Remarks:


*B14. Evaluator: I.R. Stiegler & M.W. Donaldson

Date of Evaluation: 10/01/1995

(This space reserved for official comments.)

(Sketch Map with north arrow required)

HISTORICAL GREATER MID-CITY SAN DIEGO PRESERVATION STRATEGY



GREATER MID-CITY HISTORIC SURVEY OVERSIGHT COMMITTEE
PLANNING DEPARTMENT, CITY OF SAN DIEGO
202 C STREET, 4TH FLOOR
SAN DIEGO, CALIFORNIA 92101

CONSULTANTS:
ARCHITECT MILFORD WAYNE DONALDSON, FAIA, INC.
IS ARCHITECTURE
RNP/ROESLING NAKAMURA ARCHITECTS, INC.

**HISTORICAL
GREATER
MID-CITY
SAN DIEGO
PRESERVATION
STRATEGY**



VOLUME 3

**POTENTIAL
HISTORIC DISTRICTS**

**KENSINGTON &
TALMADGE
HISTORIC DISTRICT**

**MARSTON FAMILY
HISTORIC DISTRICT**

**SOUTH PARK
HISTORIC DISTRICT**

TABLE OF CONTENTS

VOLUME 3

I. POTENTIAL HISTORIC DISTRICTS

A. Potential Historic Districts Identified during the Greater North Park Survey 1988-1991

1.	Burlingame Historic District	Binder 9
2.	Carteri Center Historic District	Binder 9
3.	David O. Dryden Historic District	Binder 9
4.	Marston Hills Historic District	Binder 10
5.	Park Boulevard Apartment Row Historic District	Binder 10
6.	Park Boulevard Revival/Moderne Historic District	Binder 10
7.	Shirley Ann Place Historic District	Binder 10

B. Potential Historic Districts Identified during the Historical Greater Mid-City San Diego Preservation Survey 1995-1996

1.	Bankers Hill Historic District	Binder 11
2.	Golden Hill Expansion Historic District	Binder 11
3.	Kensington & Talmadge Historic District	Binder 12
4.	Marston Family Historic District	Binder 12
5.	Southpark Historic District	Binder 12

3. KENSINGTON /
TALMAJGE
HISTORIC
DISTRICT

CONTENTS

3. Kensington & Talmadge Historic District

- a. Statement of Significance
- b. Historic District Criteria
- c. Boundary Description
- d. Boundary Justification
- e. Historic and Architectural Significance
 - Kensington Park
 - Kensington Manor
 - Kensington Heights
 - Kensington Historic District
 - Talmadge
- f. Map of Kensington Historic District
 - District Map
 - District Map - South of Alder Drive
 - District Map - Alder Drive to Rochester Road
 - District Map - North of Rochester Road and West of Hastings Road
 - District Map - East of Hastings Road
- g. Kensington Tabular List of Contributing and Individually Significant Structures within the District
- h. Map of Talmadge Historic District
- i. Talmadge Tabular List of Contributing and Individually Significant Structures within the District

3. Kensington & Talmadge Historic District

a. Statement of Significance

The proposed Kensington Historic District possesses a significant concentration of buildings and structures united historically and aesthetically by both plan and physical development. The proposed district encompasses, one City of San Diego Designated Historical Sites, 36 individually significant buildings and structures, 359 contributing buildings and structures and 516 non-contributing buildings and structures. The district includes the contiguous historic resources of the community, which comprise the residential and commercial resources which document the development of Kensington from 1910 through the 1940's. These buildings along with the streets, sidewalks, alleys and lots on which they are located, provide an excellent picture of the development of the Kensington area. The district meets the following criterion as stated in the City of San Diego Historical Site Board Policy, Procedure for Establishing Districts, policy 4.1.

b. Historic District Criteria

The following criteria shall be utilized in determining the significance of an area proposed for district designation:

- 4) Neighborhoods or Districts illustrating the progressive development of style and changes in architectural and cultural taste.
- 5) District illustrating the development of coherent or consistent planning and design, or innovation in planning philosophy.
- 10) Examples of workmanship, craftsmanship, artistry, or design which would today be economically infeasible or difficult to reproduce and/or are of benefit to the contemporary community as significant reminders of the past.
- 11) Building groupings where the significance and importance of the individual structures is increased because of their relationship to a grouping or row of other significant structures, which may or may not be of similar period of design style.
- 12) Districts of Quality buildings or sites, often made up of individual land mark structures supported by other structures of somewhat lesser importance. Such districts are normally easily definable and have a significance over and above the sum of the values of each historic site because of the total historic environment."

c. Boundary Description

The proposed boundaries for the district encompasses the original Kensington subdivisions; the western edge adjacent to Interstate 15, the north side of the Kensington Heights Extension, Unit 2 to the north, on the east the rear property lines of Kensington Heights 2 and Kensington Heights 3 to Talmadge Park 2 and the rear property lines along the east side of Vista Street, to the south boundary of Monroe Avenue.

d. Boundary Justification

The proposed boundaries follow both the historic boundaries of the subdivisions that respected the natural boundaries created by the local mesa and valley topography. The proposed western boundary of Interstate 15 is a combination of man made and natural boundaries; inclusive of the historic subdivisions as well as the associated open space of the topography. The northern edge is a natural physical boundary; inclusive of the historic subdivisions as well as the associated open space of the topography. The Eastern boundary is a man made boundary which follows the rear property lines of the historic subdivisions. The residences east of this line are of historic significance to the development of Talmadge. The residences are of a subtly different character complementing the Kensington development but not identical to the Kensington. While the southern boundary splits Monroe Avenue, which is not a recommended boundary placement it is the historic southern boundary of the subdivision and is also the location of the historic entry pilasters demarcating the subdivision. In addition, there is a significant change in the housing types south of this area with many multi-family units disrupting the continuity of the single family residential fabric.

e. Historic and Architectural Significance

- Kensington Park

Named for a borough in London, England by developer and former Canadian, Aubrey Davidson, this pioneer subdivision opened to the public on Thanksgiving Day 25 November 1910. By December there were 17 housing starts. Under the name 'The Kensington Park Land Company' land agent William Douglas was it's chief promoter.

The development boasted the most improvements of any other subdivision in San Diego, they included; grading, sidewalks, water, gas, lighting, pepper trees were planted along the streets and a small park. Also provided was a terminus for the electric railway and strict oversight on design and construction by a company architect. Building setbacks were 20' front yard and 30' rear yard.

The original 1910 deed stated that there were to be no apartment houses, double houses, flats or lodging houses or hotels. And, as was all too common, all conveyance of property was to include only white people or members of the Caucasian race.

Consisting of 15 blocks on 66 acres the historical boundaries were; to the north Jefferson Avenue (Alder Avenue), to the west a canyon (now I-15), to the east County Road (now 42nd Street), and to the south Monroe Avenue. Large cobble pillars at the southern edge along Monroe announced Kensington Park to people coming from the downtown area or from points west.

Architectural styles were typically pre-WWI, 1915 pre-Panama-California Exposition and reflected popular trends brought by easterners such as; Swiss Chalet, Tudor Revival, Craftsman, California Bungalow and Mission Revival. As the Exposition came and went the popular style became primarily Spanish Colonial Revival.

Aubrey Davidson hand picked his group of investment bankers for this and other projects. The most significant contribution he made to San Diego, however, was his

formidable role in staging the 1915-16 Panama-California Exposition. Against all odds politically and financially Davidson persevered and the city owed him a great debt for his tenacious presence and subsequent success.

The 1910 Kensington Park development is particularly significant because it was the first suburb in this part of town. It was conceived and implemented by a noted developer, Aubrey Davidson. It is mostly in tact and assumes the same boundaries as originally laid out and retains a majority of original homes from the initial period of 1910-1930.

- Kensington Manor

The 1925 Kensington Manor, Units 1 & 2, was the next development immediately north and contiguous to Kensington Park. Bounded by Jefferson Avenue (Alder Drive) to the south, the same canyon to the west, County Road (42nd Street) to the east and the half block north of winding streets named Rochester, Canterbury, and Westminster, the continued wish of Anglophile Aubrey Davidson.

Also developed by the Kensington Park Land Company in concert with Western American Realty, this development however, was intended for a higher-end buyer. The restrictions for purchase were, minimum 1500 square feet residence (most were larger), a stated minimum for construction and stringent design and construction oversight.

The streets became more curvilinear and Queen Palms were planted in the public right-of-way and are extant today in full maturity. The corners on each block were more dramatically rounded with distinctly designed light standards. There is a pattern of corner lot homes being larger and often two storied. Many new home buyers purchased two lots to accommodate gardens, tennis courts and other site features. The dominant architectural style was Spanish Revival of some variation or another.

The significance of the Kensington Manor is, again, the association with Aubrey Davidson, the continuum of the Kensington legacy and the implementation of a non-rectilinear planning design. The development is very much in tact and assumes the original boundaries as well as retaining a good portion of it's original structures.

- Kensington Heights

Kensington Heights, Units 1, 2 & 3, was developed by the David-Baker Real Estate Company also doing business as the Kensington Heights Company and initiated in 1925. The development went further north and was contiguous with the Manor with winding roads and long cul-de-sacs. The same rounded corners and light standards were provided as well as Queen Palms and other stately trees. The Heights, however, had the opportunity to offer lots with commanding views of the canyons and valleys below.

The Heights also increased in housing cost expectations with architectural oversight provided by the very noted Richard Requa who later would become the lead architect for the 1935 California-Pacific Exposition, among his many credits. Much like Kensington Manor the Heights dominant architectural style were variations on Spanish Revival. The development was the first in San Diego to offer 'underground utilities'.

The significance of the Kensington Heights development is the completion of the Kensington legacy and its association with a noted person; Richard Requa, and for architectural merit in the time period 1915-1930.

- Kensington Historic District

Prevented by physical geographical constraints from future growth the three developments, Kensington Park, Manor and Heights along with their contemporaneous additions; Kensington Point, Annex, Extension and Villa (circa 1925), compose a district that is very much intact.

Originally the first recorded land holding was the Mission D'Alcala San Diego Mission. After secularization in 1834 the title changed to the Santiago Arguello family under Pueblo Lands until 1885. From then until 1909 the land changed hands several times. In 1909 the Southern Trust and Commerce Bank, under President Aubrey Davidson, purchased the entire mesa bounded by canyons to the west (I-15), east (Fairmount Avenue) and north (Mission Valley) and bounded on the south by Monroe Avenue.

The development pattern that followed was a continuous build out with close monitoring by the land companies and their noted figures. The communities involved are amazingly intact some 50-80 years later. The boundaries that are proposed, as outlined in the accompanying map, include the historic development property lines around the original 1910 Kensington Park development, the 1925 Kensington Manor, The 1925 Kensington Heights, all additions Kensington Point, Annex, Extension and Villa.

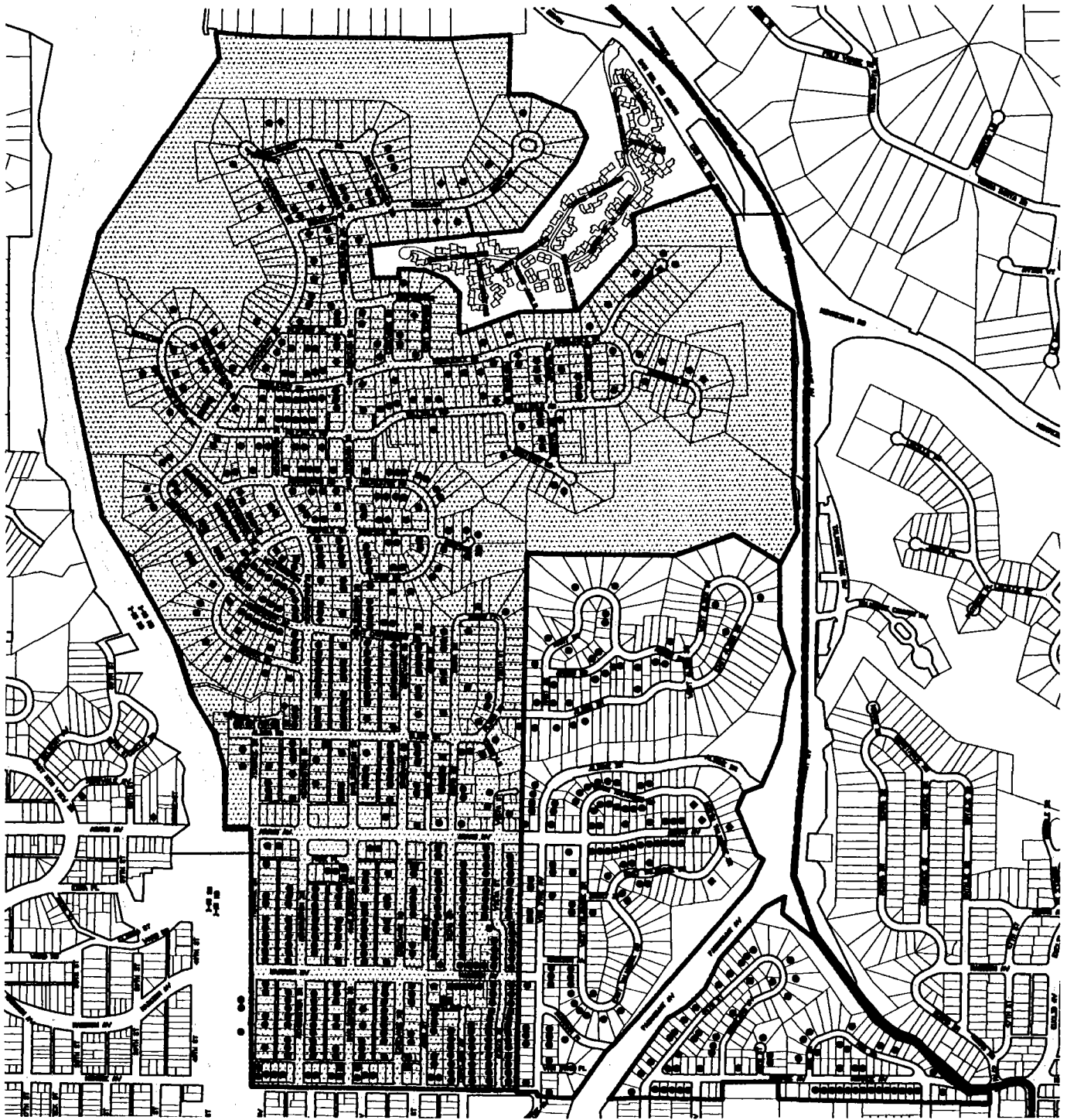
Supplemented to those boundaries are the western slope property immediately adjacent to the Heights on Map 330 SCC 348 in public holdings, the eastern slope immediately adjacent to the Heights on Map 330 SCC 348 also publicly owned, and the slope to the north known as the Kensington Heights Extension Map 3258 again in public ownership. The 1970's development known as Mission Villa Map 8284 rests in a canyon between two areas adjacent to the Heights and does not qualify for inclusion.

- Talmadge

The Talmadge developments are difficult to fully assess at this point. Unfortunately the physical boundary of this study was placed bisecting the historic subdivision parcels. However, there is also the consideration that there is a natural physical boundary formed by the canyons that separate portions of the historic subdivision maps and follow the artificial boundary of this study. The primary significance of this area is as a complete history of the development of all of the subdivisions. Therefore, it is recommended that a future historic district study be done considering all of Talmadge Park Units 1, 2 & 3, and Talmadge Park Estates. The study of the full area may conclude that the only significant portions of the Talmadge development are the portions directly adjacent to Kensington and within the boundaries of this survey. However, until such a study is complete the Talmadge subdivisions can not be assessed as a historic district at this time.

City of San Diego interns and the consultants have completed survey work for the western section of Talmadge Park Maps 1869, 1878, and 1900. The initial layout of the first Unit of Talmadge Park made no distinction between Kensington Park Annex, Extension and Kensington Villa rather it continued thematically the planning design and architectural styles precedent in the Kensington development. Hence, Kensington-Talmadge are referred to as the 'Siamese Twins' of development in this area.

f. Map of Kensington Historic District



Boundaries of the potential Kensington Historic District.

f. Map of Kensington Historic District



District Map - South of Alder Drive

f. Map of Kensington Historic District



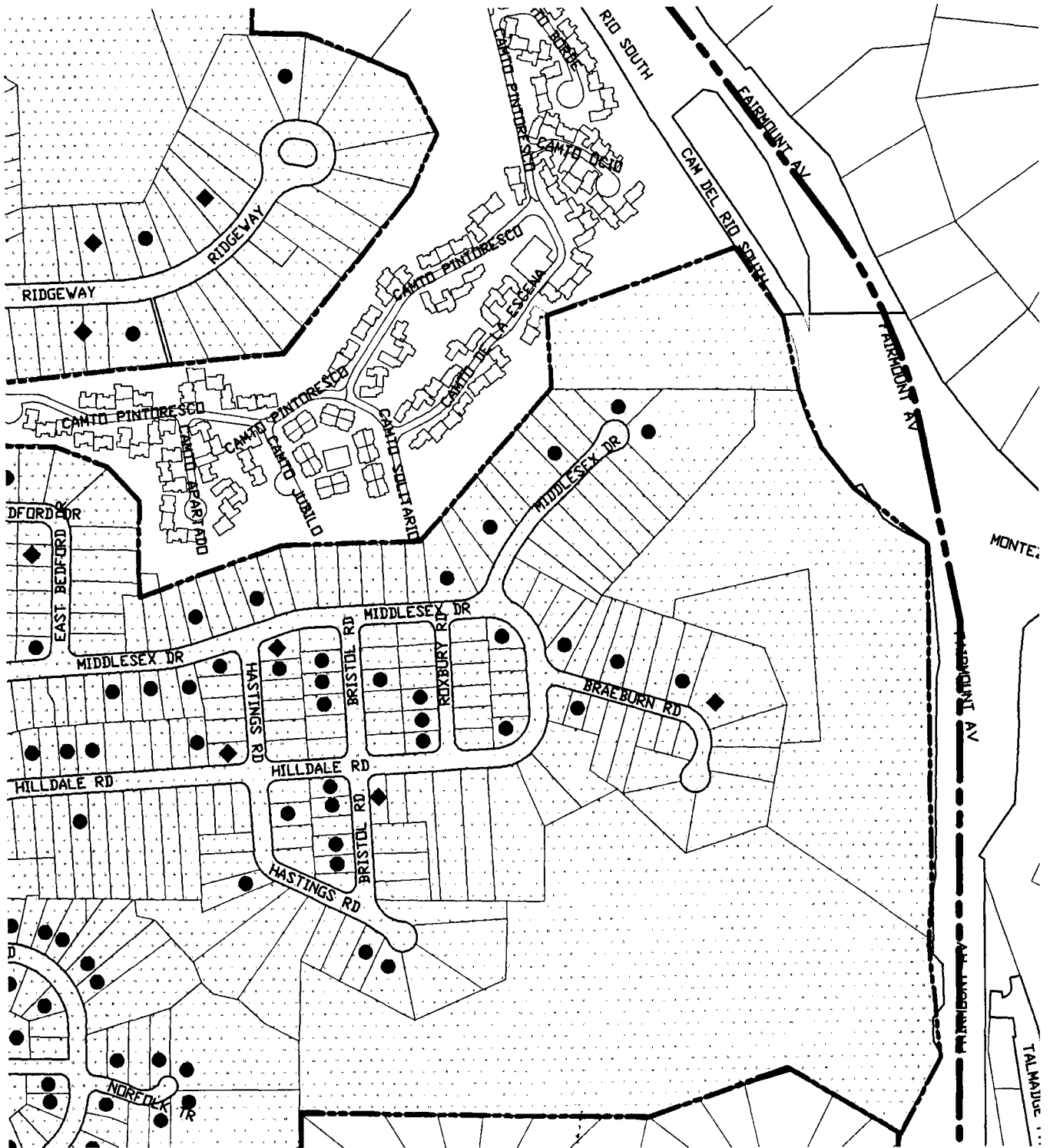
District Map - Alder Drive to Rochester Road

f. Map of Kensington Historic District



District Map - North of Rochester Road and West of Hastings Road

f. Map of Kensington Historic District



District Map - East of Hastings Road

- g. Kensington Tabular List of Contributing and Individually Significant Structures within the District

APN	STREET NO	FRACT NO	STREET DIR	STREET NAME	STREET TYPE	ACTUAL DATE	ARCH STYLE	EVALUATION	PHOTO NO	PRESENT USE	COND
000-000-00	5200S			CANTERBURY	DRIVE	1920'S	DISTRICT CHARACTERISTI CS	CS-D-KENSINGTON	110-25	LAMPOST/SID EWALK	GOOD
440-011-05	5358			CANTERBURY	DRIVE	1930'S	SPANISH COLONIAL REVIVAL	CS-D-KENSINGTON	110-31	RESIDENTIAL SF	GOOD
440-011-11	4118			PALISADES	ROAD	1930'S	TUDOR	CS-D-KENSINGTON	110-33	RESIDENTIAL SF	GOOD
440-011-12	4126			PALISADES	ROAD	1930'S	INTERNATIONAL	IS-D-KENSINGTON	110-34	RESIDENTIAL SF	GOOD
440-012-06	5326			MARLBOROUGH	DRIVE	1930'S	SPANISH COLONIAL REVIVAL	CS-D-KENSINGTON	110-32	RESIDENTIAL SF	GOOD
440-021-07	5333			PALISADES	ROAD	1930'S	SPANISH COLONIAL REVIVAL	CS-D-KENSINGTON	110-35	RESIDENTIAL SF	GOOD
440-022-06	5308		EAST	PALISADES	ROAD	1930'S	SPANISH COLONIAL REVIVAL	CS-D-KENSINGTON	110-36	RESIDENTIAL SF	GOOD
440-022-07	5302		EAST	PALISADES	ROAD	1930'S	SPANISH COLONIAL REVIVAL	CS-D-KENSINGTON	110-37	RESIDENTIAL SF	GOOD
440-022-08	5301			MARLBOROUGH	DRIVE	1930'S	SPANISH COLONIAL REVIVAL	CS-D-KENSINGTON	111-00A	RESIDENTIAL SF	GOOD
440-022-09	5309			MARLBOROUGH	DRIVE	1930'S	SPANISH COLONIAL REVIVAL	CS-D-KENSINGTON	111-01A	RESIDENTIAL SF	GOOD

APN	STREET NO	FRACT NO	STREET DIR	STREET NAME	STREET TYPE	ACTUAL DATE	ARCH STYLE	EVALUATION	PHOTO NO	PRESENT USE	COND
440-022-10	5317			MARLBOROUGH	DRIVE	1930'S	SPANISH COLONIAL REVIVAL	IS-D-KENSINGTON	111-02A	RESIDENTIAL SF	GOOD
440-031-01	5331		EAST	PALISADES	ROAD	1930'S	SPANISH COLONIAL REVIVAL	CS-D-KENSINGTON	111-03A	RESIDENTIAL SF	GOOD
440-031-02	5317		EAST	PALISADES	ROAD	1930'S	SPANISH COLONIAL REVIVAL	CS-D-KENSINGTON	111-04A	RESIDENTIAL SF	GOOD
440-031-07	4234			RIDGEWAY	DRIVE	1930'S	SPANISH COLONIAL REVIVAL	IS-D-KENSINGTON	111-05A	RESIDENTIAL SF	GOOD
440-031-09	4256			RIDGEWAY	DRIVE	1930'S	SPANISH COLONIAL REVIVAL	CS-D-KENSINGTON	111-06A	RESIDENTIAL SF	GOOD
440-031-12	4312			RIDGEWAY	DRIVE	1930'S	SPANISH COLONIAL REVIVAL	IS-D-KENSINGTON	111-07A	RESIDENTIAL SF	GOOD
440-031-16	4372			RIDGEWAY	DRIVE	1940'S	COLONIAL REVIVAL	CS-D-KENSINGTON	111-08A	RESIDENTIAL SF	GOOD
440-031-29	4249			RIDGEWAY	DRIVE	1930'S	SPANISH COLONIAL REVIVAL	CS-D-KENSINGTON	111-09A	RESIDENTIAL SF	GOOD
440-031-30 & 31	4237			RIDGEWAY	DRIVE	1930'S	MONTEREY	IS-D-KENSINGTON	111-10A	RESIDENTIAL SF	GOOD
440-041-08	5318			CANTERBURY	DRIVE	1930'S	SPANISH COLONIAL REVIVAL	IS-D-KENSINGTON	110-28	RESIDENTIAL SF	GOOD

APN	STREET NO	FRACT NO	STREET DIR	STREET NAME	STREET TYPE	ACTUAL DATE	ARCH STYLE	EVALUATION	PHOTO NO	PRESENT USE	COND
440-042-02	5309			CANTERBURY	DRIVE	1930'S	SPANISH COLONIAL REVIVAL	IS-D-KENSINGTON	110-27	RESIDENTIAL SF	GOOD
440-042-03	4100			RIDGEWAY	DRIVE	1930'S	SPANISH COLONIAL REVIVAL	IS-D-KENSINGTON	110-24	RESIDENTIAL SF	GOOD
440-042-04 & 05	5300			MARLBOROUGH	DRIVE	1930'S	SPANISH COLONIAL REVIVAL	IS-D-KENSINGTON	110-21	RESIDENTIAL SF	GOOD
440-043-02	5273			MARLBOROUGH	DRIVE	1930'S	SPANISH COLONIAL REVIVAL	CS-D-KENSINGTON	110-20	RESIDENTIAL SF	GOOD
440-044-01	5289			RIDGEWAY	DRIVE	1930'S	SPANISH COLONIAL REVIVAL	IS-D-KENSINGTON	110-26	RESIDENTIAL SF	GOOD
440-044-04	5265			CANTERBURY	DRIVE	1930'S	SPANISH COLONIAL REVIVAL	CS-D-KENSINGTON	110-29	RESIDENTIAL SF	GOOD
440-044-06	5241			CANTERBURY	DRIVE	1930'S	SPANISH COLONIAL REVIVAL	CS-D-KENSINGTON	110-30	RESIDENTIAL SF	GOOD
440-044-13	5274			MARLBOROUGH	DRIVE	1930'S	SPANISH COLONIAL REVIVAL	CS-D-KENSINGTON	110-23	RESIDENTIAL SF	GOOD
440-044-14	5282			MARLBOROUGH	DRIVE	1930'S	SPANISH COLONIAL REVIVAL	CS-D-KENSINGTON	110-22	RESIDENTIAL SF	GOOD

APN	STREET NO	FRACT NO	STREET DIR	STREET NAME	STREET TYPE	ACTUAL DATE	ARCH STYLE	EVALUATION	PHOTO NO	PRESENT USE	COND
440-051-04	5167		EAST	BEDFORD	DRIVE	1930'S	SPANISH COLONIAL REVIVAL	CS-D-KENSINGTON	110-18	RESIDENTIAL SF	GOOD
440-051-05	5159		EAST	BEDFORD	DRIVE	1930'S	SPANISH COLONIAL REVIVAL	CS-D-KENSINGTON	110-19	RESIDENTIAL SF	GOOD
440-051-07	5150		EAST	BEDFORD	DRIVE	1930'S	SPANISH COLONIAL REVIVAL	CS-D-KENSINGTON	110-14	RESIDENTIAL SF	GOOD
440-051-11	5182		EAST	BEDFORD	DRIVE	1930'S	SPANISH COLONIAL REVIVAL	IS-D-KENSINGTON	110-17	RESIDENTIAL SF	GOOD
440-052-03	4170		EAST	BEDFORD	DRIVE	1930'S	SPANISH COLONIAL REVIVAL	CS-D-KENSINGTON	110-16	RESIDENTIAL SF	GOOD
440-052-15	4234			MIDDLESEX	DRIVE	1930'S	SPANISH COLONIAL REVIVAL	CS-D-KENSINGTON	110-15	RESIDENTIAL SF	GOOD
440-150-02	4022		NORTH	HEMPSTEAD	CIRCLE	1940'S	SPANISH COLONIAL REVIVAL	CS-D-KENSINGTON	109-02	RESIDENTIAL SF	GOOD
440-150-07	4002		NORTH	HEMPSTEAD	CIRCLE	1940'S	SPANISH COLONIAL REVIVAL	CS-D-KENSINGTON	109-03	RESIDENTIAL SF	GOOD
440-161-05	4019		SOUTH	HEMPSTEAD	CIRCLE	1930'S	SPANISH COLONIAL REVIVAL	CS-D-KENSINGTON	109-04	RESIDENTIAL SF	GOOD

APN	STREET NO	FRACT NO	STREET DIR	STREET NAME	STREET TYPE	ACTUAL DATE	ARCH STYLE	EVALUATION	PHOTO NO	PRESENT USE	COND
440-162-03	4010		SOUTH	HEMPSTEAD	CIRCLE	1930'S	SPANISH COLONIAL REVIVAL	CS-D-KENSINGTON	109-08	RESIDENTIAL SF	GOOD
440-162-06	4020		SOUTH	HEMPSTEAD	CIRCLE	1920'S	SPANISH COLONIAL REVIVAL	CS-D-KENSINGTON	109-07	RESIDENTIAL SF	GOOD
440-162-08	4028		SOUTH	HEMPSTEAD	CIRCLE	1920'S	SPANISH COLONIAL REVIVAL	CS-D-KENSINGTON	109-06	RESIDENTIAL SF	GOOD
440-162-11	5102			CANTERBURY	DRIVE	1920'S	SPANISH COLONIAL REVIVAL	IS-D-KENSINGTON	109-05	RESIDENTIAL SF	GOOD
440-162-12	5108			CANTERBURY	DRIVE	1930'S	SPANISH COLONIAL REVIVAL	CS-D-KENSINGTON	109-14	RESIDENTIAL SF	GOOD
440-162-13	5114			CANTERBURY	DRIVE	1930'S	SPANISH COLONIAL REVIVAL	CS-D-KENSINGTON	109-13	RESIDENTIAL SF	GOOD
440-162-16	5132			CANTERBURY	DRIVE	1930'S	SPANISH COLONIAL REVIVAL	CS-D-KENSINGTON	109-12	RESIDENTIAL SF	GOOD
440-162-18	4031		NORTH	HEMPSTEAD	CIRCLE	1930'S	SPANISH COLONIAL REVIVAL	CS-D-KENSINGTON	109-11	RESIDENTIAL SF	GOOD
440-162-19	4029		NORTH	HEMPSTEAD	CIRCLE	1930'S	SPANISH COLONIAL REVIVAL	CS-D-KENSINGTON	109-10	RESIDENTIAL SF	GOOD

APN	STREET NO	FRACT NO	STREET DIR	STREET NAME	STREET TYPE	ACTUAL DATE	ARCH STYLE	EVALUATION	PHOTO NO	PRESENT USE	COND
440-162-21	4021		NORTH	HEMPSTEAD	CIRCLE	1930'S	SPANISH COLONIAL REVIVAL	CS-D-KENSINGTON	109-09	RESIDENTIAL SF	GOOD
440-163-01	4030		NORTH	HEMPSTEAD	CIRCLE	1930'S	SPANISH COLONIAL REVIVAL	CS-D-KENSINGTON	109-01	RESIDENTIAL SF	GOOD
440-163-03	5138			CANTERBURY	DRIVE	1930'S	SPANISH COLONIAL REVIVAL	CS-D-KENSINGTON	108-36A	RESIDENTIAL SF	GOOD
440-170-01	4081			HILLDALE	ROAD	1930'S	SPANISH COLONIAL REVIVAL	CS-D-KENSINGTON	108-11A	RESIDENTIAL SF	GOOD
440-170-02	4075			HILLDALE	ROAD	1930'S	SPANISH COLONIAL REVIVAL	CS-D-KENSINGTON	108-10A	RESIDENTIAL SF	GOOD
440-170-04	4063			HILLDALE	ROAD	1930'S	SPANISH COLONIAL REVIVAL	CS-D-KENSINGTON	108-09A	RESIDENTIAL SF	GOOD
440-170-07	5065			CANTERBURY	DRIVE	1930'S	SPANISH COLONIAL REVIVAL	CS-D-KENSINGTON	108-08A	RESIDENTIAL SF	GOOD
440-170-08	5073			CANTERBURY	DRIVE	1930'S	SPANISH COLONIAL REVIVAL	CS-D-KENSINGTON	108-07A	RESIDENTIAL SF	GOOD
440-170-10	4033			HEMPSTED	CIRCLE	1930'S	SPANISH COLONIAL REVIVAL	CS-D-KENSINGTON	108-06A	RESIDENTIAL SF	GOOD

APN	STREET NO	FRACT NO	STREET DIR	STREET NAME	STREET TYPE	ACTUAL DATE	ARCH STYLE	EVALUATION	PHOTO NO	PRESENT USE	COND
440-170-19	5048			CANTERBURY	DRIVE	1930'S	SPANISH COLONIAL REVIVAL	CS-D-KENSINGTON	108-05A	RESIDENTIAL SF	GOOD
440-180-05	4125			HILLDALE	ROAD	1930'S	SPANISH COLONIAL REVIVAL	CS-D-KENSINGTON	110-00	RESIDENTIAL SF	GOOD
440-180-07	4113			HILLDALE	ROAD	1930'S	SPANISH COLONIAL REVIVAL	CS-D-KENSINGTON	110-01	RESIDENTIAL SF	GOOD
440-180-08	4107			HILLDALE	ROAD	1930'S	SPANISH COLONIAL REVIVAL	CS-D-KENSINGTON	110-02	RESIDENTIAL SF	GOOD
440-180-10	5141			MARLBOROUGH	DRIVE	1930'S	SPANISH COLONIAL REVIVAL	IS-D-KENSINGTON	110-04	RESIDENTIAL SF	GOOD
440-180-13	5119			MARLBOROUGH	DRIVE	1930'S	SPANISH COLONIAL REVIVAL	CS-D-KENSINGTON	110-03	RESIDENTIAL SF	GOOD
440-191-02	5147			CANTERBURY	DRIVE	1940'S	SPANISH COLONIAL REVIVAL	CS-D-KENSINGTON	108-26A	RESIDENTIAL SF	GOOD
440-191-05	4114			MIDDLESEX	DRIVE	1930'S	SPANISH COLONIAL REVIVAL	CS-D-KENSINGTON	108-35A	RESIDENTIAL SF	GOOD
440-191-06	4118			MIDDLESEX	DRIVE	1930'S	TUDOR	CS-D-KENSINGTON	108-34A	RESIDENTIAL SF	GOOD
440-191-08	4126			MIDDLESEX	DRIVE	1930'S	TUDOR	CS-D-KENSINGTON	108-33A	RESIDENTIAL SF	GOOD

APN	STREET NO	FRACT NO	STREET DIR	STREET NAME	STREET TYPE	ACTUAL DATE	ARCH STYLE	EVALUATION	PHOTO NO	PRESENT USE	COND
440-191-09	4130			MIDDLESEX	DRIVE	1930'S	SPANISH COLONIAL REVIVAL	CS-D-KENSINGTON	108-32A	RESIDENTIAL SF	GOOD
440-191-10	4134			MIDDLESEX	DRIVE	1930'S	SPANISH COLONIAL REVIVAL	CS-D-KENSINGTON	108-31A	RESIDENTIAL SF	GOOD
440-191-11	5158			MARLBOROUGH	DRIVE	1930'S	SPANISH COLONIAL REVIVAL	IS-D-KENSINGTON	108-21A	RESIDENTIAL SF	GOOD
440-192-03	5119			CANTERBURY	DRIVE	1930'S	SPANISH COLONIAL REVIVAL	CS-D-KENSINGTON	108-27A	RESIDENTIAL SF	GOOD
440-192-06	4107			MIDDLESEX	DRIVE	1930'S	SPANISH COLONIAL REVIVAL	CS-D-KENSINGTON	108-28A	RESIDENTIAL SF	GOOD
440-192-08	4113			MIDDLESEX	DRIVE	1930'S	SPANISH COLONIAL REVIVAL	CS-D-KENSINGTON	108-29A	RESIDENTIAL SF	GOOD
440-192-09	4117			MIDDLESEX	DRIVE	1930'S	SPANISH COLONIAL REVIVAL	CS-D-KENSINGTON	108-30A	RESIDENTIAL SF	GOOD
440-192-10	4121			MIDDLESEX	DRIVE	1930'S	SPANISH COLONIAL REVIVAL	CS-D-KENSINGTON	108-25A	RESIDENTIAL SF	GOOD
440-192-11	4125			MIDDLESEX	DRIVE	1930'S	SPANISH COLONIAL REVIVAL	CS-D-KENSINGTON	108-24A	RESIDENTIAL SF	GOOD

APN	STREET NO	FRACT NO	STREET DIR	STREET NAME	STREET TYPE	ACTUAL DATE	ARCH STYLE	EVALUATION	PHOTO NO	PRESENT USE	COND
440-192-12	4129			MIDDLESEX	DRIVE	1930'S	SPANISH COLONIAL REVIVAL	CS-D-KENSINGTON	108-23A	RESIDENTIAL SF	GOOD
440-192-13	4133			MIDDLESEX	DRIVE	1930'S	SPANISH COLONIAL REVIVAL	CS-D-KENSINGTON	108-22A	RESIDENTIAL SF	GOOD
440-192-14	5128			MARLBOROUGH	DRIVE	1930'S	SPANISH COLONIAL REVIVAL	CS-D-KENSINGTON	108-20A	RESIDENTIAL SF	GOOD
440-192-15	5126			MARLBOROUGH	DRIVE	1930'S	SPANISH COLONIAL REVIVAL	CS-D-KENSINGTON	108-19A	RESIDENTIAL SF	GOOD
440-192-16	5118			MARLBOROUGH	DRIVE	1930'S	SPANISH COLONIAL REVIVAL	CS-D-KENSINGTON	108-18A	RESIDENTIAL SF	GOOD
440-192-20	4120			HILLDALE	ROAD	1930'S	SPANISH COLONIAL REVIVAL	CS-D-KENSINGTON	108-17A	RESIDENTIAL SF	GOOD
440-192-21	4114			HILLDALE	ROAD	1930'S	SPANISH COLONIAL REVIVAL	CS-D-KENSINGTON	108-16A	RESIDENTIAL SF	GOOD
440-192-22	4108			HILLDALE	ROAD	1930'S	SPANISH COLONIAL REVIVAL	CS-D-KENSINGTON	108-15A	RESIDENTIAL SF	GOOD
440-192-23	4102			HILLDALE	ROAD	1930'S	SPANISH COLONIAL REVIVAL	CS-D-KENSINGTON	108-14A	RESIDENTIAL SF	GOOD

APN	STREET NO	FRACT NO	STREET DIR	STREET NAME	STREET TYPE	ACTUAL DATE	ARCH STYLE	EVALUATION	PHOTO NO	PRESENT USE	COND
440-192-24	4080			HILLDALE	ROAD	1930'S	SPANISH COLONIAL REVIVAL	CS-D-KENSINGTON	108-13A	RESIDENTIAL SF	GOOD
440-192-26	4068			HILLDALE	ROAD	1930'S	SPANISH COLONIAL REVIVAL	CS-D-KENSINGTON	108-12A	RESIDENTIAL SF	GOOD
440-201-06	5196			CANTERBURY	DRIVE	1920'S	SPANISH COLONIAL REVIVAL	CS-D-KENSINGTON	109-15	RESIDENTIAL SF	GOOD
440-202-01	5225			CANTERBURY	DRIVE	1920'S	SPANISH COLONIAL REVIVAL	CS-D-KENSINGTON	109-16	RESIDENTIAL SF	GOOD
440-202-02	5217			CANTERBURY	DRIVE	1920'S	SPANISH COLONIAL REVIVAL	CS-D-KENSINGTON	109-17	RESIDENTIAL SF	GOOD
440-202-04	4114			BEDFORD	DRIVE	1920'S	SPANISH COLONIAL REVIVAL	IS-D-KENSINGTON	109-20	RESIDENTIAL SF	GOOD
440-202-07	5200			MARLBOROUGH	DRIVE	1920'S	SPANISH COLONIAL REVIVAL	CS-D-KENSINGTON	109-27	RESIDENTIAL SF	GOOD
440-202-08	5208			MARLBOROUGH	DRIVE	1920'S	SPANISH COLONIAL REVIVAL	CS-D-KENSINGTON	109-26	RESIDENTIAL SF	GOOD
440-202-09	5218			MARLBOROUGH	DRIVE	1920'S	SPANISH COLONIAL REVIVAL	CS-D-KENSINGTON	109-25	RESIDENTIAL SF	GOOD

APN	STREET NO	FRACT NO	STREET DIR	STREET NAME	STREET TYPE	ACTUAL DATE	ARCH STYLE	EVALUATION	PHOTO NO	PRESENT USE	COND
440-204-01	5209			MARLBOROUGH	DRIVE	1920'S	SPANISH COLONIAL REVIVAL	CS-D-KENSINGTON	109-21	RESIDENTIAL SF	GOOD
440-204-02	5201			MARLBOROUGH	DRIVE	1920'S	SPANISH COLONIAL REVIVAL	CS-D-KENSINGTON	109-22	RESIDENTIAL SF	GOOD
440-204-06	4156			MIDDLESEX	DRIVE	1920'S	SPANISH COLONIAL REVIVAL	CS-D-KENSINGTON	109-23	RESIDENTIAL SF	GOOD
440-204-07	5158			EDGEWARE	ROAD	1920'S	SPANISH COLONIAL REVIVAL	CS-D-KENSINGTON	109-24	RESIDENTIAL SF	GOOD
440-205-01	5175			CANTERBURY	DRIVE	1920'S	SPANISH COLONIAL REVIVAL	CS-D-KENSINGTON	109-18	RESIDENTIAL SF	GOOD
440-205-02	5161			CANTERBURY	DRIVE	1920'S	SPANISH COLONIAL REVIVAL	CS-D-KENSINGTON	109-19	RESIDENTIAL SF	GOOD
440-205-03	4107			BEDFORD	DRIVE	1920'S	SPANISH COLONIAL REVIVAL	CS-D-KENSINGTON	109-32	RESIDENTIAL SF	GOOD
440-205-05	4119			BEDFORD	DRIVE	1920'S	SPANISH COLONIAL REVIVAL	CS-D-KENSINGTON	109-31	RESIDENTIAL SF	GOOD
440-205-06	4125			BEDFORD	DRIVE	1920'S	SPANISH COLONIAL REVIVAL	CS-D-KENSINGTON	109-30	RESIDENTIAL SF	GOOD

APN	STREET NO	FRACT NO	STREET DIR	STREET NAME	STREET TYPE	ACTUAL DATE	ARCH STYLE	EVALUATION	PHOTO NO	PRESENT USE	COND
440-205-08	5194			MARLBOROUGH	DRIVE	1920'S	SPANISH COLONIAL REVIVAL	IS-D-KENSINGTON	109-28	RESIDENTIAL SF	GOOD
440-205-09	5188			MARLBOROUGH	DRIVE	1920'S	SPANISH COLONIAL REVIVAL	CS-D-KENSINGTON	109-29	RESIDENTIAL SF	GOOD
440-211-00	4160			MIDDLESEX	DRIVE	CURRENT	GUM ART DEPOSITORY ON QUEEN PALM	CS-D-KENSINGTON	110-06	OBJECT	GOOD
440-211-03	4165			MIDDLESEX	DRIVE	1940'S	SPANISH COLONIAL REVIVAL	CS-D-KENSINGTON	110-05	RESIDENTIAL SF	GOOD
440-211-11	4202			HILLDALE	ROAD	1930'S	SPANISH COLONIAL REVIVAL	CS-D-KENSINGTON	110-12	RESIDENTIAL SF	GOOD
440-211-12	4192			HILLDALE	ROAD	1930'S	SPANISH COLONIAL REVIVAL	CS-D-KENSINGTON	110-11	RESIDENTIAL SF	GOOD
440-211-14	4180			HILLDALE	ROAD	1930'S	SPANISH COLONIAL REVIVAL	CS-D-KENSINGTON	110-10	RESIDENTIAL SF	GOOD
440-211-16	4168			HILLDALE	ROAD	1930'S	SPANISH COLONIAL REVIVAL	CS-D-KENSINGTON	110-09	RESIDENTIAL SF	GOOD
440-211-17	4162			HILLDALE	ROAD	1930'S	SPANISH COLONIAL REVIVAL	CS-D-KENSINGTON	110-08	RESIDENTIAL SF	GOOD

APN	STREET NO	FRACT NO	STREET DIR	STREET NAME	STREET TYPE	ACTUAL DATE	ARCH STYLE	EVALUATION	PHOTO NO	PRESENT USE	COND
440-211-18	4156			HILLDALE	ROAD	1930'S	SPANISH COLONIAL REVIVAL	CS-D-KENSINGTON	110-07	RESIDENTIAL SF	GOOD
440-212-03	4191			HILLDALE	ROAD	1930'S	SPANISH COLONIAL REVIVAL	CS-D-KENSINGTON	110-13	RESIDENTIAL SF	GOOD
440-330-01	4926			CANTERBURY	DRIVE	1930'S	SPANISH COLONIAL REVIVAL	CS-D-KENSINGTON	108-00A	RESIDENTIAL SF	GOOD
440-330-02	4934			CANTERBURY	DRIVE	1920'S	SPANISH COLONIAL REVIVAL	CS-D-KENSINGTON	107-36A	RESIDENTIAL SF	GOOD
440-330-09	4990			CANTERBURY	DRIVE	1930'S	SPANISH COLONIAL REVIVAL	CS-D-KENSINGTON	108-01A	RESIDENTIAL SF	GOOD
440-330-10	5002			CANTERBURY	DRIVE	1930'S	SPANISH COLONIAL REVIVAL	CS-D-KENSINGTON	108-02A	RESIDENTIAL SF	GOOD
440-330-11	5010			CANTERBURY	DRIVE	1930'S	SPANISH COLONIAL REVIVAL	CS-D-KENSINGTON	108-03A	RESIDENTIAL SF	GOOD
440-330-14	5040			CANTERBURY	DRIVE	1930'S	SPANISH COLONIAL REVIVAL	CS-D-KENSINGTON	108-04A	RESIDENTIAL SF	GOOD
440-341-01	5001			CANTERBURY	DRIVE	1920'S	SPANISH COLONIAL REVIVAL	CS-D-KENSINGTON	107-12	RESIDENTIAL SF	GOOD

APN	STREET NO	FRACT NO	STREET DIR	STREET NAME	STREET TYPE	ACTUAL DATE	ARCH STYLE	EVALUATION	PHOTO NO	PRESENT USE	COND
440-341-02	4991			CANTERBURY	DRIVE	1930'S	TUDOR	CS-D-KENSINGTON	107-13	RESIDENTIAL SF	GOOD
440-341-07	4957			CANTERBURY	DRIVE	1930'S	SPANISH COLONIAL REVIVAL	CS-D-KENSINGTON	107-14	RESIDENTIAL SF	GOOD
440-341-08	4949			CANTERBURY	DRIVE	1930'S	SPANISH COLONIAL REVIVAL	CS-D-KENSINGTON	107-15	RESIDENTIAL SF	GOOD
440-341-11	4925			CANTERBURY	DRIVE	1930'S	SPANISH COLONIAL REVIVAL	CS-D-KENSINGTON	107-16	RESIDENTIAL SF	GOOD
440-341-16	5000			WESTMINSTER	TERRACE	1920'S	SPANISH COLONIAL REVIVAL	CS-D-KENSINGTON	107-19	RESIDENTIAL SF	GOOD
440-341-26	5050			WESTMINSTER	TERRACE	1930'S	SPANISH COLONIAL REVIVAL	CS-D-KENSINGTON	107-24	RESIDENTIAL SF	GOOD
440-341-27	5058			WESTMINSTER	TERRACE	1930'S	SPANISH COLONIAL REVIVAL	CS-D-KENSINGTON	107-25	RESIDENTIAL SF	GOOD
440-341-29	5074			WESTMINSTER	TERRACE	1930'S	SPANISH COLONIAL REVIVAL	CS-D-KENSINGTON	107-26	RESIDENTIAL SF	GOOD
440-341-30	5082			WESTMINSTER	TERRACE	1930'S	SPANISH COLONIAL REVIVAL	CS-D-KENSINGTON	107-27	RESIDENTIAL SF	GOOD

APN	STREET NO	FRACT NO	STREET DIR	STREET NAME	STREET TYPE	ACTUAL DATE	ARCH STYLE	EVALUATION	PHOTO NO	PRESENT USE	COND
440-341-31	5090			WESTMINSTER	TERRACE	1930'S	SPANISH COLONIAL REVIVAL	CS-D-KENSINGTON	107-28	RESIDENTIAL SF	GOOD
440-341-32	5098			WESTMINSTER	TERRACE	1940'S	SPANISH COLONIAL REVIVAL	CS-D-KENSINGTON	107-29	RESIDENTIAL SF	GOOD
440-341-33	5049			CANTERBURY	DRIVE	1930'S	SPANISH COLONIAL REVIVAL	CS-D-KENSINGTON	107-11	RESIDENTIAL SF	GOOD
440-341-37	5034			WESTMINSTER	TERRACE	1930'S	SPANISH COLONIAL REVIVAL	CS-D-KENSINGTON	107-22	RESIDENTIAL SF	GOOD
440-341-38	4917			CANTERBURY	DRIVE	1930'S	SPANISH COLONIAL REVIVAL	CS-D-KENSINGTON	107-17	RESIDENTIAL SF	GOOD
440-341-39	4901			CANTERBURY	DRIVE	1920'S	SPANISH COLONIAL REVIVAL	CS-D-KENSINGTON	107-18	RESIDENTIAL SF	GOOD
440-341-40	5012			WESTMINSTER	TERRACE	1920'S	SPANISH COLONIAL REVIVAL	CS-D-KENSINGTON	107-20	RESIDENTIAL SF	GOOD
440-341-41	5026			WESTMINSTER	TERRACE	1930'S	SPANISH COLONIAL REVIVAL	CS-D-KENSINGTON	107-21	RESIDENTIAL SF	GOOD
440-341-42	5040			WESTMINSTER	TERRACE	1930'S	SPANISH COLONIAL REVIVAL	CS-D-KENSINGTON	107-23	RESIDENTIAL SF	GOOD

APN	STREET NO	FRACT NO	STREET DIR	STREET NAME	STREET TYPE	ACTUAL DATE	ARCH STYLE	EVALUATION	PHOTO NO	PRESENT USE	COND
440-342-05	4008			ROCHESTER	ROAD	1920'S	SPANISH COLONIAL REVIVAL	CS-D-KENSINGTON	107-09	RESIDENTIAL SF	GOOD
440-342-07	4016			ROCHESTER	ROAD	1920'S	SPANISH COLONIAL REVIVAL	CS-D-KENSINGTON	107-08	RESIDENTIAL SF	GOOD
440-342-10	4002			ROCHESTER	ROAD	1930'S	SPANISH COLONIAL REVIVAL	CS-D-KENSINGTON	107-10	RESIDENTIAL SF	GOOD
440-343-03	5010			KENSINGTON	DRIVE	1920'S	SPANISH COLONIAL REVIVAL	CS-D-KENSINGTON	107-35	RESIDENTIAL SF	GOOD
440-343-04	5026			KENSINGTON	DRIVE	1920'S	SPANISH COLONIAL REVIVAL	CS-D-KENSINGTON	107-36	RESIDENTIAL SF	GOOD
440-343-08	5051			WESTMINSTER	TERRACE	1930'S	SPANISH COLONIAL REVIVAL	CS-D-KENSINGTON	107-31	RESIDENTIAL SF	GOOD
440-343-10	5015			WESTMINSTER	TERRACE	1930'S	SPANISH COLONIAL REVIVAL	CS-D-KENSINGTON	107-32	RESIDENTIAL SF	GOOD
440-343-11	5013			WESTMINSTER	TERRACE	1930'S	SPANISH COLONIAL REVIVAL	CS-D-KENSINGTON	107-33	RESIDENTIAL SF	GOOD
440-343-12	5009			WESTMINSTER	TERRACE	1940'S	SPANISH COLONIAL REVIVAL	CS-D-KENSINGTON	107-34	RESIDENTIAL SF	GOOD

APN	STREET NO	FRACT NO	STREET DIR	STREET NAME	STREET TYPE	ACTUAL DATE	ARCH STYLE	EVALUATION	PHOTO NO	PRESENT USE	COND
440-343-14	5059			WESTMINSTER	TERRACE	1920'S	SPANISH COLONIAL REVIVAL	IS-D-KENSINGTON	107-30	RESIDENTIAL SF	GOOD
440-350-01	4124			NORFOLK	TERRACE	1930'S	SPANISH COLONIAL REVIVAL	CS-D-KENSINGTON	106-35A	RESIDENTIAL SF	GOOD
440-350-02	5001			KENSINGTON	DRIVE	1920'S	SPANISH COLONIAL REVIVAL	CS-D-KENSINGTON	106-34A	RESIDENTIAL SF	GOOD
440-350-03	5011			KENSINGTON	DRIVE	1920'S	SPANISH COLONIAL REVIVAL	CS-D-KENSINGTON	106-33A	RESIDENTIAL SF	GOOD
440-350-04	5015			KENSINGTON	DRIVE	1930'S	SPANISH COLONIAL REVIVAL	CS-D-KENSINGTON	106-32A	RESIDENTIAL SF	GOOD
440-350-06	5025			KENSINGTON	DRIVE	1920'S	SPANISH COLONIAL REVIVAL	CS-D-KENSINGTON	106-31A	RESIDENTIAL SF	GOOD
440-350-07	4111			ROCHESTER	ROAD	1920'S	SPANISH COLONIAL REVIVAL	CS-D-KENSINGTON	107-07	RESIDENTIAL SF	GOOD
440-350-08	4125			ROCHESTER	ROAD	1930'S	SPANISH COLONIAL REVIVAL	CS-D-KENSINGTON	107-06	RESIDENTIAL SF	GOOD
440-350-09	5032			MARLBOROUGH	DRIVE	1930'S	SPANISH COLONIAL REVIVAL	CS-D-KENSINGTON	107-05	RESIDENTIAL SF	GOOD

APN	STREET NO	FRACT NO	STREET DIR	STREET NAME	STREET TYPE	ACTUAL DATE	ARCH STYLE	EVALUATION	PHOTO NO	PRESENT USE	COND
440-350-11	5018			MARLBOROUGH	DRIVE	1940'S	SPANISH COLONIAL REVIVAL	CS-D-KENSINGTON	106-36A	RESIDENTIAL SF	GOOD
440-350-15	4130			ROCHESTER	ROAD	1930'S	SPANISH COLONIAL REVIVAL	CS-D-KENSINGTON	106-26A	RESIDENTIAL SF	GOOD
440-350-17	4126			ROCHESTER	ROAD	1940'S	SPANISH COLONIAL REVIVAL	CS-D-KENSINGTON	106-27A	RESIDENTIAL SF	GOOD
440-350-18	4118			ROCHESTER	ROAD	1940'S	SPANISH COLONIAL REVIVAL	CS-D-KENSINGTON	106-28A	RESIDENTIAL SF	GOOD
440-350-19	4114			ROCHESTER	ROAD	1930'S	SPANISH COLONIAL REVIVAL	CS-D-KENSINGTON	106-29A	RESIDENTIAL SF	GOOD
440-350-21	4102			ROCHESTER	ROAD	1930'S	SPANISH COLONIAL REVIVAL	CS-D-KENSINGTON	106-30A	RESIDENTIAL SF	GOOD
440-361-01	4182			ROCHESTER	ROAD	1930'S	SPANISH COLONIAL REVIVAL	CS-D-KENSINGTON	106-10A	RESIDENTIAL SF	GOOD
440-361-02	4178			ROCHESTER	ROAD	1930'S	SPANISH COLONIAL REVIVAL	CS-D-KENSINGTON	106-11A	RESIDENTIAL SF	GOOD
440-361-04	4170			ROCHESTER	ROAD	1930'S	SPANISH COLONIAL REVIVAL	CS-D-KENSINGTON	106-12A	RESIDENTIAL SF	GOOD

APN	STREET NO	FRACT NO	STREET DIR	STREET NAME	STREET TYPE	ACTUAL DATE	ARCH STYLE	EVALUATION	PHOTO NO	PRESENT USE	COND
440-361-05	4166			ROCHESTER	ROAD	1930'S	SPANISH COLONIAL REVIVAL	CS-D-KENSINGTON	106-13A	RESIDENTIAL SF	GOOD
440-361-06	4162			ROCHESTER	ROAD	1930'S	SPANISH COLONIAL REVIVAL	CS-D-KENSINGTON	106-14A	RESIDENTIAL SF	GOOD
440-361-09	4150			ROCHESTER	ROAD	1920'S	SPANISH COLONIAL REVIVAL	CS-D-KENSINGTON	106-15A	RESIDENTIAL SF	GOOD
440-362-03	5017			MARLBOROUGH	DRIVE	1930'S	SPANISH COLONIAL REVIVAL	CS-D-KENSINGTON	106-16A	RESIDENTIAL SF	GOOD
440-362-04	5009			MARLBOROUGH	DRIVE	1920'S	SPANISH COLONIAL REVIVAL	CS-D-KENSINGTON	106-17A	RESIDENTIAL SF	GOOD
440-362-06	4174			NORFOLK	TERRACE	1920'S	SPANISH COLONIAL REVIVAL	CS-D-KENSINGTON	106-18A	RESIDENTIAL SF	GOOD
440-362-07	4178			NORFOLK	TERRACE	1940'S	SPANISH COLONIAL REVIVAL	CS-D-KENSINGTON	106-19A	RESIDENTIAL SF	GOOD
440-362-09	4190			NORFOLK	TERRACE	1940'S	SPANISH COLONIAL REVIVAL	CS-D-KENSINGTON	106-20A	RESIDENTIAL SF	GOOD
440-362-12	4191			ROCHESTER	ROAD	1930'S	SPANISH COLONIAL REVIVAL	CS-D-KENSINGTON	106-21A	RESIDENTIAL SF	GOOD

APN	STREET NO	FRACT NO	STREET DIR	STREET NAME	STREET TYPE	ACTUAL DATE	ARCH STYLE	EVALUATION	PHOTO NO	PRESENT USE	COND
440-362-14	4173			ROCHESTER	ROAD	1920'S	SPANISH COLONIAL REVIVAL	CS-D-KENSINGTON	106-22A	RESIDENTIAL SF	GOOD
440-362-15	4169			ROCHESTER	ROAD	1930'S	SPANISH COLONIAL REVIVAL	CS-D-KENSINGTON	106-23A	RESIDENTIAL SF	GOOD
440-362-16	4165			ROCHESTER	ROAD	1920'S	SPANISH COLONIAL REVIVAL	CS-D-KENSINGTON	106-24A	RESIDENTIAL SF	GOOD
440-362-17	4161			ROCHESTER	ROAD	1930'S	SPANISH COLONIAL REVIVAL	CS-D-KENSINGTON	106-25A	RESIDENTIAL SF	GOOD
440-371-01	4949			WESTMINSTER	TERRACE	1920'S	SPANISH COLONIAL REVIVAL	IS-D-KENSINGTON	105-08A	RESIDENTIAL SF	GOOD
440-371-02	4929			WESTMINSTER	TERRACE	1920'S	SPANISH COLONIAL REVIVAL	IS-D-KENSINGTON	105-09A	RESIDENTIAL SF	GOOD
440-371-03	4950			KENSINGTON	DRIVE	1920'S	SPANISH COLONIAL REVIVAL	CS-D-KENSINGTON	105-10A	RESIDENTIAL SF	GOOD
440-371-04	4958			KENSINGTON	DRIVE	1920'S	SPANISH COLONIAL REVIVAL	CS-D-KENSINGTON	105-11A	RESIDENTIAL SF	GOOD
440-372-01	4902			KENSINGTON	DRIVE	1920'S	SPANISH COLONIAL REVIVAL	CS-D-KENSINGTON	114-13A	RESIDENTIAL SF	GOOD

APN	STREET NO	FRACT NO	STREET DIR	STREET NAME	STREET TYPE	ACTUAL DATE	ARCH STYLE	EVALUATION	PHOTO NO	PRESENT USE	COND
440-372-02	4910			KENSINGTON	DRIVE	1920'S	TUDOR	CS-D-KENSINGTON	105-00A	RESIDENTIAL SF	GOOD
440-372-03	4918			KENSINGTON	DRIVE	1920'S	PUEBLO	CS-D-KENSINGTON	105-01A	RESIDENTIAL SF	GOOD
440-372-04	4902			WESTMINSTER	TERRACE	1920'S	SPANISH COLONIAL REVIVAL	CS-D-KENSINGTON	105-02A	RESIDENTIAL SF	GOOD
440-372-05	4910			WESTMINSTER	TERRACE	1920'S	SPANISH COLONIAL REVIVAL	CS-D-KENSINGTON	105-03A	RESIDENTIAL SF	GOOD
440-372-06	4918			WESTMINSTER	TERRACE	1920'S	SPANISH COLONIAL REVIVAL	CS-D-KENSINGTON	105-04A	RESIDENTIAL SF	GOOD
440-372-07	4924			WESTMINSTER	TERRACE	1920'S	SPANISH COLONIAL REVIVAL	CS-D-KENSINGTON	105-05A	RESIDENTIAL SF	GOOD
440-372-08	4928			WESTMINSTER	TERRACE	1920'S	SPANISH COLONIAL REVIVAL	CS-D-KENSINGTON	105-06A	RESIDENTIAL SF	GOOD
440-372-09	4990			WESTMINSTER	TERRACE	1920'S	SPANISH COLONIAL REVIVAL	CS-D-KENSINGTON	105-07A	RESIDENTIAL SF	GOOD
440-372-10	4865			CANTERBURY	DRIVE	1920'S	SPANISH COLONIAL REVIVAL	IS-D-KENSINGTON	105-12A	RESIDENTIAL SF	GOOD
440-372-11	4857			CANTERBURY	DRIVE	1920'S	SPANISH COLONIAL REVIVAL	CS-D-KENSINGTON	105-13A	RESIDENTIAL SF	GOOD

APN	STREET NO	FRACT NO	STREET DIR	STREET NAME	STREET TYPE	ACTUAL DATE	ARCH STYLE	EVALUATION	PHOTO NO	PRESENT USE	COND
440-372-13	4833			CANTERBURY	DRIVE	1920'S	SPANISH COLONIAL REVIVAL	CS-D-KENSINGTON	105-14A	RESIDENTIAL SF	GOOD
440-372-14	4825			CANTERBURY	DRIVE	1920'S	SPANISH COLONIAL REVIVAL	CS-D-KENSINGTON	105-15A	RESIDENTIAL SF	GOOD
440-372-15	4817			CANTERBURY	DRIVE	1920'S	SPANISH COLONIAL REVIVAL	CS-D-KENSINGTON	105-16A	RESIDENTIAL SF	GOOD
440-373-01	4977			KENSINGTON	DRIVE	1920'S	SPANISH COLONIAL REVIVAL	CS-D-KENSINGTON	104-29	RESIDENTIAL SF	GOOD
440-373-02	4971			KENSINGTON	DRIVE	1920'S	SPANISH COLONIAL REVIVAL	CS-D-KENSINGTON	104-28	RESIDENTIAL SF	GOOD
440-373-03	4965			KENSINGTON	DRIVE	1920'S	SPANISH COLONIAL REVIVAL	CS-D-KENSINGTON	104-27	RESIDENTIAL SF	GOOD
440-373-04	4957			KENSINGTON	DRIVE	1920'S	SPANISH COLONIAL REVIVAL	CS-D-KENSINGTON	104-26	RESIDENTIAL SF	GOOD
440-373-06	4925			KENSINGTON	DRIVE	1920'S	SPANISH COLONIAL REVIVAL	CS-D-KENSINGTON	104-25	RESIDENTIAL SF	GOOD
440-373-09	4915			KENSINGTON	DRIVE	1920'S	SPANISH COLONIAL REVIVAL	CS-D-KENSINGTON	104-24	RESIDENTIAL SF	GOOD

APN	STREET NO	FRACT NO	STREET DIR	STREET NAME	STREET TYPE	ACTUAL DATE	ARCH STYLE	EVALUATION	PHOTO NO	PRESENT USE	COND
440-373-10	4909			KENSINGTON	DRIVE	1920'S	SPANISH COLONIAL REVIVAL	CS-D-KENSINGTON	104-23	RESIDENTIAL SF	GOOD
440-373-11	4901			KENSINGTON	DRIVE	1920'S	SPANISH COLONIAL REVIVAL	IS-D-KENSINGTON	104-22	RESIDENTIAL SF	GOOD
440-373-13	4910			MARLBOROUGH	DRIVE	1920'S	SPANISH COLONIAL REVIVAL	CS-D-KENSINGTON	104-36	RESIDENTIAL SF	GOOD
440-373-16	4936			MARLBOROUGH	DRIVE	1920'S	SPANISH COLONIAL REVIVAL	CS-D-KENSINGTON	104-35	RESIDENTIAL SF	GOOD
440-373-17	4944			MARLBOROUGH	DRIVE	1930'S	SPANISH COLONIAL REVIVAL	CS-D-KENSINGTON	104-34	RESIDENTIAL SF	GOOD
440-373-19	4958			MARLBOROUGH	DRIVE	1920'S	SPANISH COLONIAL REVIVAL	CS-D-KENSINGTON	104-33	RESIDENTIAL SF	GOOD
440-373-20	4970			MARLBOROUGH	DRIVE	1920'S	SPANISH COLONIAL REVIVAL	CS-D-KENSINGTON	104-32	RESIDENTIAL SF	GOOD
440-373-21	4976			MARLBOROUGH	DRIVE	1920'S	SPANISH COLONIAL REVIVAL	CS-D-KENSINGTON	104-31	RESIDENTIAL SF	GOOD
440-373-22	4980			MARLBOROUGH	DRIVE	1920'S	SPANISH COLONIAL REVIVAL	CS-D-KENSINGTON	104-30	RESIDENTIAL SF	GOOD

APN	STREET NO	FRACT NO	STREET DIR	STREET NAME	STREET TYPE	ACTUAL DATE	ARCH STYLE	EVALUATION	PHOTO NO	PRESENT USE	COND
440-381-02	4987			MARLBOROUGH	DRIVE	1920'S	SPANISH COLONIAL REVIVAL	CS-D-KENSINGTON	105-33A	RESIDENTIAL SF	GOOD
440-381-03	4973			MARLBOROUGH	DRIVE	1920'S	SPANISH COLONIAL REVIVAL	CS-D-KENSINGTON	105-34A	RESIDENTIAL SF	GOOD
440-381-04	4965			MARLBOROUGH	DRIVE	1920'S	SPANISH COLONIAL REVIVAL	CS-D-KENSINGTON	105-35A	RESIDENTIAL SF	GOOD
440-381-05	4950			MARLBOROUGH	DRIVE	1920'S	SPANISH COLONIAL REVIVAL	CS-D-KENSINGTON	105-36A	RESIDENTIAL SF	GOOD
440-381-07	4118			LYMER	DRIVE	1920'S	SPANISH COLONIAL REVIVAL	CS-D-KENSINGTON	105-27A	RESIDENTIAL SF	GOOD
440-381-08	4126			LYMER	DRIVE	1920'S	SPANISH COLONIAL REVIVAL	CS-D-KENSINGTON	105-28A	RESIDENTIAL SF	GOOD
440-381-11	4150			LYMER	DRIVE	1920'S	SPANISH COLONIAL REVIVAL	CS-D-KENSINGTON	105-29A	RESIDENTIAL SF	GOOD
440-381-12	4158			LYMER	DRIVE	1920'S	SPANISH COLONIAL REVIVAL	CS-D-KENSINGTON	105-30A	RESIDENTIAL SF	GOOD
440-381-14	4185			NORFOLK	TERRACE	1940'S	SPANISH COLONIAL REVIVAL	CS-D-KENSINGTON	105-31A	RESIDENTIAL SF	GOOD

APN	STREET NO	FRACT NO	STREET DIR	STREET NAME	STREET TYPE	ACTUAL DATE	ARCH STYLE	EVALUATION	PHOTO NO	PRESENT USE	COND
440-381-15	4179			NORFOLK	TERRACE	1940'S	SPANISH COLONIAL REVIVAL	CS-D-KENSINGTON	105-32A	RESIDENTIAL SF	GOOD
440-382-02	4180			CANTERBURY	DRIVE	1920'S	SPANISH COLONIAL REVIVAL	CS-D-KENSINGTON	105-24A	RESIDENTIAL SF	GOOD
440-382-05	4162			CANTERBURY	DRIVE	1920'S	SPANISH COLONIAL REVIVAL	CS-D-KENSINGTON	105-23A	RESIDENTIAL SF	GOOD
440-382-06	4166			CANTERBURY	DRIVE	1920'S	SPANISH COLONIAL REVIVAL	CS-D-KENSINGTON	105-22A	RESIDENTIAL SF	GOOD
440-382-07	4901			MARLBOROUGH	DRIVE	1920'S	SPANISH COLONIAL REVIVAL	CS-D-KENSINGTON	105-21A	RESIDENTIAL SF	GOOD
440-382-08	4909			MARLBOROUGH	DRIVE	1920'S	SPANISH COLONIAL REVIVAL	CS-D-KENSINGTON	105-20A	RESIDENTIAL SF	GOOD
440-382-09	4911			MARLBOROUGH	DRIVE	1920'S	SPANISH COLONIAL REVIVAL	CS-D-KENSINGTON	105-19A	RESIDENTIAL SF	GOOD
440-382-10	4919			MARLBOROUGH	DRIVE	1920'S	SPANISH COLONIAL REVIVAL	CS-D-KENSINGTON	105-18A	RESIDENTIAL SF	GOOD
440-382-12	4933			MARLBOROUGH	DRIVE	1920'S	SPANISH COLONIAL REVIVAL	CS-D-KENSINGTON	105-17A	RESIDENTIAL SF	GOOD

APN	STREET NO	FRACT NO	STREET DIR	STREET NAME	STREET TYPE	ACTUAL DATE	ARCH STYLE	EVALUATION	PHOTO NO	PRESENT USE	COND
440-382-14	4117			LYMER	DRIVE	1920'S	SPANISH COLONIAL REVIVAL	CS-D-KENSINGTON	105-25A	RESIDENTIAL SF	GOOD
440-382-16	4131			LYMER	DRIVE	1920'S	SPANISH COLONIAL REVIVAL	CS-D-KENSINGTON	105-26A	RESIDENTIAL SF	GOOD
440-481-03	4904			CANTERBURY	DRIVE	1920'S	SPANISH COLONIAL REVIVAL	IS-D-KENSINGTON	104-00	RESIDENTIAL SF	GOOD
440-481-05	4866			SUSSEX	DRIVE	1920'S	SPANISH COLONIAL REVIVAL	CS-D-KENSINGTON	104-01	RESIDENTIAL SF	GOOD
440-481-06	4862			SUSSEX	DRIVE	1920'S	SPANISH COLONIAL REVIVAL	CS-D-KENSINGTON	104-02	RESIDENTIAL SF	GOOD
440-481-09	4850			SUSSEX	DRIVE	1920'S	SPANISH COLONIAL REVIVAL	CS-D-KENSINGTON	104-03	RESIDENTIAL SF	GOOD
440-481-16	4838			SUSSEX	DRIVE	1920'S	SPANISH COLONIAL REVIVAL	CS-D-KENSINGTON	104-04	RESIDENTIAL SF	GOOD
440-482-01	4842			CANTERBURY	DRIVE	1920'S	SPANISH COLONIAL REVIVAL	CS-D-KENSINGTON	104-17	RESIDENTIAL SF	GOOD
440-482-02	4850			CANTERBURY	DRIVE	1930'S	SPANISH COLONIAL REVIVAL	CS-D-KENSINGTON	104-16	RESIDENTIAL SF	GOOD

APN	STREET NO	FRACT NO	STREET DIR	STREET NAME	STREET TYPE	ACTUAL DATE	ARCH STYLE	EVALUATION	PHOTO NO	PRESENT USE	COND
440-482-11	4837			SUSSEX	DRIVE	1920'S	SPANISH COLONIAL REVIVAL	CS-D-KENSINGTON	104-13	RESIDENTIAL SF	GOOD
440-482-13	4866			CANTERBURY	DRIVE	1920'S	SPANISH COLONIAL REVIVAL	IS-D-KENSINGTON	104-14 & 15	RESIDENTIAL SF	GOOD
440-491-01	4866			KENSINGTON	DRIVE	1920'S	SPANISH COLONIAL REVIVAL	CS-D-KENSINGTON	104-08	RESIDENTIAL SF	GOOD
440-491-02	4876			KENSINGTON	DRIVE	1920'S	SPANISH COLONIAL REVIVAL	CS-D-KENSINGTON	104-09	RESIDENTIAL SF	GOOD
440-491-03	4880			KENSINGTON	DRIVE	1920'S	SPANISH COLONIAL REVIVAL	CS-D-KENSINGTON	104-10	RESIDENTIAL SF	GOOD
440-491-04	4888			KENSINGTON	DRIVE	1920'S	SPANISH COLONIAL REVIVAL	CS-D-KENSINGTON	104-11	RESIDENTIAL SF	GOOD
440-491-05	4810			CANTERBURY	DRIVE	1920'S	SPANISH COLONIAL REVIVAL	CS-D-KENSINGTON	104-21	RESIDENTIAL SF	GOOD
440-491-06	4818			CANTERBURY	DRIVE	1920'S	SPANISH COLONIAL REVIVAL	CS-D-KENSINGTON	104-20	RESIDENTIAL SF	GOOD
440-491-07	4826			CANTERBURY	DRIVE	1920'S	SPANISH COLONIAL REVIVAL	CS-D-KENSINGTON	104-19	RESIDENTIAL SF	GOOD

APN	STREET NO	FRACT NO	STREET DIR	STREET NAME	STREET TYPE	ACTUAL DATE	ARCH STYLE	EVALUATION	PHOTO NO	PRESENT USE	COND
440-491-08	4834			CANTERBURY	DRIVE	1920'S	SPANISH COLONIAL REVIVAL	CS-D-KENSINGTON	104-18	RESIDENTIAL SF	GOOD
440-491-13	4817			SUSSEX	DRIVE	1920'S	SPANISH COLONIAL REVIVAL	CS-D-KENSINGTON	104-12	RESIDENTIAL SF	GOOD
440-492-06	4818			SUSSEX	DRIVE	1920'S	SPANISH COLONIAL REVIVAL	CS-D-KENSINGTON	104-05 & 06	RESIDENTIAL SF	GOOD
440-492-09	4806			SUSSEX	DRIVE	1920'S	TUDOR	CS-D-KENSINGTON	104-07	RESIDENTIAL SF	GOOD
440-500-01	4038			ALDER	DRIVE	1920'S	SPANISH COLONIAL REVIVAL	CS-D-KENSINGTON	103-32A	RESIDENTIAL SF	GOOD
440-500-02	4052			ALDER	DRIVE	1920'S	SPANISH COLONIAL REVIVAL	CS-D-KENSINGTON	103-31A	RESIDENTIAL SF	GOOD
440-500-03	4056			ALDER	DRIVE	1920'S	SPANISH COLONIAL REVIVAL	CS-D-KENSINGTON	103-30A	RESIDENTIAL SF	GOOD
440-500-04	4060			ALDER	DRIVE	1920'S	SPANISH COLONIAL REVIVAL	CS-D-KENSINGTON	103-29A	RESIDENTIAL SF	GOOD
440-500-05	4080			ALDER	DRIVE	1920'S	SPANISH COLONIAL REVIVAL	CS-D-KENSINGTON	103-28A	RESIDENTIAL SF	GOOD

APN	STREET NO	FRACT NO	STREET DIR	STREET NAME	STREET TYPE	ACTUAL DATE	ARCH STYLE	EVALUATION	PHOTO NO	PRESENT USE	COND
440-500-06	4802			KENSINGTON	DRIVE	1920'S	SPANISH COLONIAL REVIVAL	CS-D-KENSINGTON	103-36A	RESIDENTIAL SF	GOOD
440-500-07	4808			KENSINGTON	DRIVE	1920'S	SPANISH COLONIAL REVIVAL	CS-D-KENSINGTON	103-35A	RESIDENTIAL SF	GOOD
440-500-08	4812			KENSINGTON	DRIVE	1920'S	SPANISH COLONIAL REVIVAL	CS-D-KENSINGTON	103-34A	RESIDENTIAL SF	GOOD
440-500-10	4080			TERRACE	COURT	1910'S	CRAFTSMAN	IS-D-KENSINGTON	103-33A	RESIDENTIAL SF	GOOD
440-511-02	4885			KENSINGTON	DRIVE	1920'S	SPANISH COLONIAL REVIVAL	CS-D-KENSINGTON	102-20A	RESIDENTIAL SF	GOOD
440-511-03	4871			KENSINGTON	DRIVE	1920'S	SPANISH COLONIAL REVIVAL	CS-D-KENSINGTON	102-19A	RESIDENTIAL SF	GOOD
440-511-04	4867			KENSINGTON	DRIVE	1920'S	SPANISH COLONIAL REVIVAL	CS-D-KENSINGTON	102-18A	RESIDENTIAL SF	GOOD
440-511-05	4861			KENSINGTON	DRIVE	1920'S	SPANISH COLONIAL REVIVAL	CS-D-KENSINGTON	102-17A	RESIDENTIAL SF	GOOD
440-511-06	4849			KENSINGTON	DRIVE	1920'S	SPANISH COLONIAL REVIVAL	CS-D-KENSINGTON	102-16A	RESIDENTIAL SF	GOOD

APN	STREET NO	FRACT NO	STREET DIR	STREET NAME	STREET TYPE	ACTUAL DATE	ARCH STYLE	EVALUATION	PHOTO NO	PRESENT USE	COND
440-511-07	4839			KENSINGTON	DRIVE	1920'S	SPANISH COLONIAL REVIVAL	CS-D-KENSINGTON	102-15A	RESIDENTIAL SF	GOOD
440-511-08	4833			KENSINGTON	DRIVE	1920'S	SPANISH COLONIAL REVIVAL	CS-D-KENSINGTON	102-14A	RESIDENTIAL SF	GOOD
440-511-10	4817			KENSINGTON	DRIVE	1920'S	SPANISH COLONIAL REVIVAL	CS-D-KENSINGTON	102-13A	RESIDENTIAL SF	GOOD
440-511-11	4807			KENSINGTON	DRIVE	1920'S	SPANISH COLONIAL REVIVAL	CS-D-KENSINGTON	102-12A	RESIDENTIAL SF	GOOD
440-511-12	4805			KENSINGTON	DRIVE	1920'S	SPANISH COLONIAL REVIVAL	CS-D-KENSINGTON	102-11A	RESIDENTIAL SF	GOOD
440-511-13	4808			MARLBOROUGH	DRIVE	1920'S	SPANISH COLONIAL REVIVAL	CS-D-KENSINGTON	103-04A	RESIDENTIAL SF	GOOD
440-511-14	4810			MARLBOROUGH	DRIVE	1920'S	SPANISH COLONIAL REVIVAL	CS-D-KENSINGTON	103-03A	RESIDENTIAL SF	GOOD
440-511-15	4816			MARLBOROUGH	DRIVE	1920'S	SPANISH COLONIAL REVIVAL	CS-D-KENSINGTON	103-02A	RESIDENTIAL SF	GOOD
440-511-16	4824			MARLBOROUGH	DRIVE	1920'S	SPANISH COLONIAL REVIVAL	CS-D-KENSINGTON	103-01A	RESIDENTIAL SF	GOOD

APN	STREET NO	FRACT NO	STREET DIR	STREET NAME	STREET TYPE	ACTUAL DATE	ARCH STYLE	EVALUATION	PHOTO NO	PRESENT USE	COND
440-511-17	4834			MARLBOROUGH	DRIVE	1920'S	SPANISH COLONIAL REVIVAL	CS-D-KENSINGTON	103-00A	RESIDENTIAL SF	GOOD
440-511-19	4850			MARLBOROUGH	DRIVE	1910'S	NEOCLASSICAL	CS-D-KENSINGTON	102-24A	RESIDENTIAL SF	GOOD
440-511-20	4852			MARLBOROUGH	DRIVE	1920'S	SPANISH COLONIAL REVIVAL	CS-D-KENSINGTON	102-23A	RESIDENTIAL SF	GOOD
440-511-21	4856			MARLBOROUGH	DRIVE	1920'S	SPANISH COLONIAL REVIVAL	CS-D-KENSINGTON	102-22A	RESIDENTIAL SF	GOOD
440-511-23	4884			MARLBOROUGH	DRIVE	1920'S	TUDOR	CS-D-KENSINGTON	102-21A	RESIDENTIAL SF	GOOD
440-512-01	4885			MARLBOROUGH	DRIVE	1920'S	SPANISH COLONIAL REVIVAL	CS-D-KENSINGTON	103-12A	RESIDENTIAL SF	GOOD
440-512-02	4881			MARLBOROUGH	DRIVE	1920'S	SPANISH COLONIAL REVIVAL	CS-D-KENSINGTON	114-12A	RESIDENTIAL SF	GOOD
440-512-03	4869			MARLBOROUGH	DRIVE	1920'S	SPANISH COLONIAL REVIVAL	CS-D-KENSINGTON	103-11A	RESIDENTIAL SF	GOOD
440-512-04	4857			MARLBOROUGH	DRIVE	1920'S	SPANISH COLONIAL REVIVAL	CS-D-KENSINGTON	103-10A	RESIDENTIAL SF	GOOD
440-512-05	4849			MARLBOROUGH	DRIVE	1920'S	SPANISH COLONIAL REVIVAL	CS-D-KENSINGTON	103-09A	RESIDENTIAL SF	GOOD

APN	STREET NO	FRACT NO	STREET DIR	STREET NAME	STREET TYPE	ACTUAL DATE	ARCH STYLE	EVALUATION	PHOTO NO	PRESENT USE	COND
440-512-06	4841			MARLBOROUGH	DRIVE	1920'S	SPANISH COLONIAL REVIVAL	CS-D-KENSINGTON	103-08A	RESIDENTIAL SF	GOOD
440-512-07	4833			MARLBOROUGH	DRIVE	1920'S	SPANISH COLONIAL REVIVAL	CS-D-KENSINGTON	103-07A	RESIDENTIAL SF	GOOD
440-512-08	4825			MARLBOROUGH	DRIVE	1920'S	SPANISH COLONIAL REVIVAL	CS-D-KENSINGTON	103-06A	RESIDENTIAL SF	GOOD
440-512-10	4807			MARLBOROUGH	DRIVE	1930'S	SPANISH COLONIAL REVIVAL	CS-D-KENSINGTON	103-05A	RESIDENTIAL SF	GOOD
440-512-12	4800			EDGEWARE	ROAD	1910'S	CRAFTSMAN	IS-D-KENSINGTON	103-20A	RESIDENTIAL SF	GOOD
440-512-16	4834			EDGEWARE	ROAD	1910'S	CRAFTSMAN	CS-D-KENSINGTON	103-19A	RESIDENTIAL SF	GOOD
440-512-17	4842			EDGEWARE	ROAD	1920'S	SPANISH COLONIAL REVIVAL	CS-D-KENSINGTON	103-18A	RESIDENTIAL SF	GOOD
440-512-18	4850			EDGEWARE	ROAD	1920'S	SPANISH COLONIAL REVIVAL	CS-D-KENSINGTON	103-17A	RESIDENTIAL SF	GOOD
440-512-19	4854			EDGEWARE	ROAD	1920'S	SPANISH COLONIAL REVIVAL	CS-D-KENSINGTON	103-16A	RESIDENTIAL SF	GOOD
440-512-20	4874			EDGEWARE	ROAD	1920'S	SPANISH COLONIAL REVIVAL	CS-D-KENSINGTON	103-15A	RESIDENTIAL SF	GOOD

APN	STREET NO	FRACT NO	STREET DIR	STREET NAME	STREET TYPE	ACTUAL DATE	ARCH STYLE	EVALUATION	PHOTO NO	PRESENT USE	COND
440-512-21	4882			EDGEWARE	ROAD	1920'S	SPANISH COLONIAL REVIVAL	CS-D-KENSINGTON	103-14A	RESIDENTIAL SF	GOOD
440-512-22	4890			EDGEWARE	ROAD	1920'S	SPANISH COLONIAL REVIVAL	IS-D-KENSINGTON	103-13A	RESIDENTIAL SF	GOOD
440-513-01	4881			EDGEWARE	ROAD	1920'S	SPANISH COLONIAL REVIVAL	CS-D-KENSINGTON	103-21A	RESIDENTIAL SF	GOOD
440-513-02	4875			EDGEWARE	ROAD	1920'S	SPANISH COLONIAL REVIVAL	CS-D-KENSINGTON	103-22A	RESIDENTIAL SF	GOOD
440-513-03	4865			EDGEWARE	ROAD	1920'S	SPANISH COLONIAL REVIVAL	CS-D-KENSINGTON	103-23A	RESIDENTIAL SF	GOOD
440-513-04	4857			EDGEWARE	ROAD	1920'S	SPANISH COLONIAL REVIVAL	CS-D-KENSINGTON	103-24A	RESIDENTIAL SF	GOOD
440-513-06	4841			EDGEWARE	ROAD	1920'S	SPANISH COLONIAL REVIVAL	CS-D-KENSINGTON	103-25A	RESIDENTIAL SF	GOOD
440-513-07	4833			EDGEWARE	ROAD	1920'S	TUDOR	CS-D-KENSINGTON	103-26A	RESIDENTIAL SF	GOOD
440-513-09	4815			EDGEWARE	ROAD	1920'S	SPANISH COLONIAL REVIVAL	CS-D-KENSINGTON	103-27A	RESIDENTIAL SF	GOOD
440-541-02	4756			TERRACE	DRIVE	1920'S	CRAFTSMAN	CS-D-KENSINGTON	102-10A	RESIDENTIAL SF	FAIR

APN	STREET NO	FRACT NO	STREET DIR	STREET NAME	STREET TYPE	ACTUAL DATE	ARCH STYLE	EVALUATION	PHOTO NO	PRESENT USE	COND
440-541-12	4744			TERRACE	DRIVE	1920'S	CRAFTSMAN	CS-D-KENSINGTON	102-9A	RESIDENTIAL SF	GOOD
440-542-04	4745			TERRACE	DRIVE	1920'S	SPANISH COLONIAL REVIVAL	CS-D-KENSINGTON	102-8A	RESIDENTIAL SF	GOOD
440-542-06	4733			TERRACE	DRIVE	1920'S	CRAFTSMAN	CS-D-KENSINGTON	102-7A	RESIDENTIAL SF	FAIR
440-542-07	4727			TERRACE	DRIVE	1920'S	NEOCLASSICAL	CS-D-KENSINGTON	102-6A	RESIDENTIAL SF	GOOD
440-542-08	4723			TERRACE	DRIVE	1920'S	SPANISH COLONIAL REVIVAL	CS-D-KENSINGTON	102-5A	RESIDENTIAL SF	GOOD
440-542-14	4720			KENSINGTON	DRIVE	1910'S	CRAFTSMAN	CS-D-KENSINGTON	102-4A	RESIDENTIAL SF	GOOD
440-542-17	4738			KENSINGTON	DRIVE	1920'S	CRAFTSMAN	CS-D-KENSINGTON	102-3A	RESIDENTIAL SF	GOOD
440-542-19	4750			KENSINGTON	DRIVE	1920'S	SPANISH COLONIAL REVIVAL	CS-D-KENSINGTON	102-2A	RESIDENTIAL SF	GOOD
440-542-20	4756			KENSINGTON	DRIVE	1910'S	CRAFTSMAN	CS-D-KENSINGTON	102-1A	RESIDENTIAL SF	GOOD
440-542-21	4760			KENSINGTON	DRIVE	1910'S	CRAFTSMAN	CS-D-KENSINGTON	102-0A	RESIDENTIAL SF	GOOD
440-551-02	4125			ALDER	DRIVE	1920'S	SPANISH COLONIAL REVIVAL	CS-D-KENSINGTON	101-04	RESIDENTIAL SF	GOOD

APN	STREET NO	FRACT NO	STREET DIR	STREET NAME	STREET TYPE	ACTUAL DATE	ARCH STYLE	EVALUATION	PHOTO NO	PRESENT USE	COND
440-551-04	4757			KENSINGTON	DRIVE	1920'S	SPANISH COLONIAL REVIVAL	CS-D-KENSINGTON	101-05	RESIDENTIAL SF	GOOD
440-551-07	4733			KENSINGTON	DRIVE	1920'S	SPANISH COLONIAL REVIVAL	CS-D-KENSINGTON	101-06	RESIDENTIAL SF	GOOD
440-551-12	4720			MARLBOROUGH	AVENUE	1920'S	SPANISH COLONIAL REVIVAL	CS-D-KENSINGTON	101-00	RESIDENTIAL SF	GOOD
440-551-13	4734-36			MARLBOROUGH	AVENUE	1920'S	SPANISH COLONIAL REVIVAL	CS-D-KENSINGTON	101-01	RESIDENTIAL MF	GOOD
440-551-14	4738-40			MARLBOROUGH	AVENUE	1920'S-1 930'S	SPANISH COLONIAL REVIVAL	CS-D-KENSINGTON	101-02	RESIDENTIAL MF	GOOD
440-551-18	4756			MARLBOROUGH	AVENUE	1910'S-1 920'S	CRAFTSMAN BUNGALOW	CS-D-KENSINGTON	101-03	RESIDENTIAL SF	GOOD
440-552-03	4743			MARLBOROUGH	DRIVE	1920'S	SPANISH COLONIAL REVIVAL	CS-D-KENSINGTON	101-23	RESIDENTIAL SF	GOOD
440-552-04	4737			MARLBOROUGH	DRIVE	1920'S	SPANISH COLONIAL REVIVAL	CS-D-KENSINGTON	101-22	RESIDENTIAL SF	GOOD
440-552-05	4733			MARLBOROUGH	DRIVE	1920'S	SPANISH COLONIAL REVIVAL	CS-D-KENSINGTON	101-21	RESIDENTIAL SF	GOOD
440-552-11	4166			ADAMS	AVENUE	1910'S	CRAFTSMAN	CS-D-KENSINGTON	101-07	RESIDENTIAL SF	GOOD

APN	STREET NO	FRACT NO	STREET DIR	STREET NAME	STREET TYPE	ACTUAL DATE	ARCH STYLE	EVALUATION	PHOTO NO	PRESENT USE	COND
440-552-14	4720			EDGEWARE	ROAD	1920'S	SPANISH COLONIAL REVIVAL	CS-D-KENSINGTON	101-08	RESIDENTIAL SF	GOOD
440-552-16	4742			EDGEWARE	ROAD	1920'S	SPANISH COLONIAL REVIVAL	CS-D-KENSINGTON	101-09	RESIDENTIAL SF	FAIR
440-552-17	4748			EDGEWARE	ROAD	1910'S	CRAFTSMAN	CS-D-KENSINGTON	101-10	RESIDENTIAL SF	GOOD
440-552-18	4758			EDGEWARE	ROAD	1920'S	SPANISH COLONIAL REVIVAL	CS-D-KENSINGTON	101-11	RESIDENTIAL SF	GOOD
440-552-19	4766			EDGEWARE	ROAD	1920'S	SPANISH COLONIAL REVIVAL	CS-D-KENSINGTON	101-12	RESIDENTIAL SF	GOOD
440-552-20	4772			EDGEWARE	ROAD	1920'S	SPANISH COLONIAL REVIVAL	CS-D-KENSINGTON	101-13	RESIDENTIAL SF	GOOD
440-552-21	4774			EDGEWARE	ROAD	1920'S	SPANISH COLONIAL REVIVAL	CS-D-KENSINGTON	101-14	RESIDENTIAL SF	GOOD
440-552-26	4773			MARLBOROUGH	DRIVE	1947 & 1966	SPANISH COLONIAL REVIVAL	CS-D-KENSINGTON	101-24&25	RELIGIOUS	GOOD
440-553-01	4763			EDGEWARE	ROAD	1910'S	CRAFTSMAN	CS-D-KENSINGTON	101-15	RESIDENTIAL SF	FAIR
440-553-02	4757			EDGEWARE	ROAD	1910'S	CRAFTSMAN	CS-D-KENSINGTON	101-16	RESIDENTIAL SF	GOOD

APN	STREET NO	FRACT NO	STREET DIR	STREET NAME	STREET TYPE	ACTUAL DATE	ARCH STYLE	EVALUATION	PHOTO NO	PRESENT USE	COND
440-553-03	4751			EDGEWARE	ROAD	1910'S	CRAFTSMAN	CS-D-KENSINGTON	101-17	RESIDENTIAL SF	GOOD
440-553-06	4733			EDGEWARE	ROAD	1910'S	CRAFTSMAN	CS-D-KENSINGTON	101-18	RESIDENTIAL SF	GOOD
440-553-07	4727			EDGEWARE	ROAD	1920'S	SPANISH COLONIAL REVIVAL	CS-D-KENSINGTON	101-19	RESIDENTIAL SF	GOOD
440-553-11	4182			ADAMS	AVENUE	1930'S	ART MODERNE	CS-D-KENSINGTON	101-20	RESIDENTIAL SF	FAIR
440-653-01	4055			ADAMS	AVENUE		ART MODERNE/ART DECO	CS-D-KENSINGTON	PHOTO FILE		GOOD
440-653-02	4067-79			ADAMS	AVENUE		SPANISH COLONIAL REVIVAL	CS-D-KENSINGTON	PHOTO FILE		GOOD
440-653-09	4658			KENSINGTON	DRIVE		SPANISH COLONIAL REVIVAL	CS-D-KENSINGTON	PHOTO FILE		GOOD
440-653-10	4648			KENSINGTON	DRIVE		SPANISH COLONIAL REVIVAL	CS-D-KENSINGTON	PHOTO FILE		GOOD
440-653-11	4644			KENSINGTON	DRIVE		SPANISH COLONIAL REVIVAL	CS-D-KENSINGTON	PHOTO FILE		GOOD
440-653-13	4632			KENSINGTON	DRIVE		SPANISH COLONIAL REVIVAL	CS-D-KENSINGTON	PHOTO FILE		GOOD

APN	STREET NO	FRACT NO	STREET DIR	STREET NAME	STREET TYPE	ACTUAL DATE	ARCH STYLE	EVALUATION	PHOTO NO	PRESENT USE	COND
440-653-14	4626			KENSINGTON	DRIVE		CRAFTSMAN	CS-D-KENSINGTON	PHOTO FILE		GOOD
440-653-16	4612			KENSINGTON	DRIVE		SPANISH COLONIAL REVIVAL	CS-D-KENSINGTON	PHOTO FILE		GOOD
440-653-17	4608			KENSINGTON	DRIVE		SPANISH COLONIAL REVIVAL	CS-D-KENSINGTON	PHOTO FILE		GOOD
440-653-17	4624			KENSINGTON	DRIVE		CRAFTSMAN	CS-D-KENSINGTON	PHOTO FILE		FAIR
440-653-18	4600			KENSINGTON	DRIVE		SPANISH COLONIAL REVIVAL	CS-D-KENSINGTON	PHOTO FILE		GOOD
440-653-19	4601			TERRACE	DRIVE		MISSION REVIVAL	CS-D-KENSINGTON	PHOTO FILE		GOOD
440-653-20	4607			TERRACE	DRIVE		MISSION REVIVAL	CS-D-KENSINGTON	PHOTO FILE		GOOD
440-653-21	4615			TERRACE	DRIVE		MISSION REVIVAL	CS-D-KENSINGTON	PHOTO FILE		GOOD
440-653-22	4623			TERRACE	DRIVE		MISSION REVIVAL	CS-D-KENSINGTON	PHOTO FILE		GOOD
440-653-23	4627			TERRACE	DRIVE		SPANISH COLONIAL REVIVAL	CS-D-KENSINGTON	PHOTO FILE		GOOD
440-653-24	4633			TERRACE	DRIVE		CRAFTSMAN	CS-D-KENSINGTON	PHOTO FILE		GOOD

APN	STREET NO	FRACT NO	STREET DIR	STREET NAME	STREET TYPE	ACTUAL DATE	ARCH STYLE	EVALUATION	PHOTO NO	PRESENT USE	COND
440-653-26	4643			TERRACE	DRIVE		SPANISH COLONIAL REVIVAL	CS-D-KENSINGTON	PHOTO FILE		GOOD
440-653-27	4651			TERRACE	DRIVE		CRAFTSMAN	CS-D-KENSINGTON	PHOTO FILE		GOOD
440-653-31	4671			TERRACE	DRIVE		MISSION REVIVAL	CS-D-KENSINGTON	PHOTO FILE		GOOD
440-662-01	4120			MADISON	AVENUE		MISSION REVIVAL	CS-D-KENSINGTON	PHOTO FILE		GOOD
440-662-01	4664			MARLBOROUGH	DRIVE		MISSION REVIVAL	CS-D-KENSINGTON	PHOTO FILE		GOOD
440-662-01	4670			MARLBOROUGH	DRIVE		MISSION REVIVAL	CS-D-KENSINGTON	PHOTO FILE		GOOD
440-662-02	4117-35			PARK	PLACE		SPANISH COLONIAL REVIVAL	CS-D-KENSINGTON	PHOTO FILE		GOOD
440-662-03	4113			PARK	PLACE		TUDOR	CS-D-KENSINGTON	PHOTO FILE		GOOD
440-662-06	4651			KENSINGTON	DRIVE		MISSION REVIVAL	CS-D-KENSINGTON	PHOTO FILE		GOOD
440-662-07	4647			KENSINGTON	DRIVE		MISSION REVIVAL	CS-D-KENSINGTON	PHOTO FILE		GOOD
440-662-08	4643			KENSINGTON	DRIVE		MISSION REVIVAL	CS-D-KENSINGTON	PHOTO FILE		GOOD

APN	STREET NO	FRACT NO	STREET DIR	STREET NAME	STREET TYPE	ACTUAL DATE	ARCH STYLE	EVALUATION	PHOTO NO	PRESENT USE	COND
440-662-09	4641			KENSINGTON	DRIVE		SPANISH COLONIAL REVIVAL	CS-D-KENSINGTON	PHOTO FILE		FAIR
440-662-10	4627			KENSINGTON	DRIVE		SPANISH COLONIAL REVIVAL	CS-D-KENSINGTON	PHOTO FILE		GOOD
440-662-11	4621			KENSINGTON	DRIVE		MISSION REVIVAL	CS-D-KENSINGTON	PHOTO FILE		GOOD
440-662-12	4619			KENSINGTON	DRIVE		CRAFTSMAN	CS-D-KENSINGTON	PHOTO FILE		GOOD
440-662-13	4615			KENSINGTON	DRIVE		SPANISH COLONIAL REVIVAL	CS-D-KENSINGTON	PHOTO FILE		GOOD
440-662-14	4609			KENSINGTON	DRIVE		CRAFTSMAN	CS-D-KENSINGTON	PHOTO FILE		GOOD
440-662-17	4602			MARLBOROUGH	DRIVE		CRAFTSMAN	CS-D-KENSINGTON	PHOTO FILE		GOOD
440-662-19	4618			MARLBOROUGH	DRIVE		CALIFORNIA BUNGALOW	CS-D-KENSINGTON	PHOTO FILE		GOOD
440-662-20	4624			MARLBOROUGH	DRIVE		MISSION REVIVAL	CS-D-KENSINGTON	PHOTO FILE		GOOD
440-662-21	4630			MARLBOROUGH	DRIVE		MISSION REVIVAL	CS-D-KENSINGTON	PHOTO FILE		GOOD
440-662-22	4632			MARLBOROUGH	DRIVE		MISSION REVIVAL	CS-D-KENSINGTON	PHOTO FILE		GOOD

APN	STREET NO	FRACT NO	STREET DIR	STREET NAME	STREET TYPE	ACTUAL DATE	ARCH STYLE	EVALUATION	PHOTO NO	PRESENT USE	COND
440-662-24	4644			MARLBOROUGH	DRIVE		MISSION REVIVAL	CS-D-KENSINGTON	PHOTO FILE		GOOD
440-662-25	4684			MARLBOROUGH	DRIVE		SPANISH COLONIAL REVIVAL	CS-D-KENSINGTON	PHOTO FILE		GOOD
440-662-26	4656			MARLBOROUGH	DRIVE		SPANISH COLONIAL REVIVAL	CS-D-KENSINGTON	PHOTO FILE		GOOD
440-663-02	4147			ADAMS	AVENUE		SPANISH COLONIAL REVIVAL	CS-D-KENSINGTON	PHOTO FILE		GOOD
440-663-03	4153			ADAMS	AVENUE		SPANISH COLONIAL REVIVAL	CS-D-KENSINGTON	PHOTO FILE		GOOD
440-663-07	4668			EDGEWARE	STREET		CALIFORNIA BUNGALOW	CS-D-KENSINGTON	PHOTO FILE		GOOD
440-663-10	4650			EDGEWARE	STREET		CALIFORNIA BUNGALOW	CS-D-KENSINGTON	PHOTO FILE		FAIR
440-663-11	4644			EDGEWARE	STREET		MISSION REVIVAL	CS-D-KENSINGTON	PHOTO FILE		GOOD
440-663-13	4652			EDGEWARE	STREET		CALIFORNIA BUNGALOW	CS-D-KENSINGTON	PHOTO FILE		GOOD
440-663-14	4626			EDGEWARE	STREET		CALIFORNIA BUNGALOW	CS-D-KENSINGTON	PHOTO FILE		GOOD
440-663-18	4604			EDGEWARE	STREET		MISSION REVIVAL	CS-D-KENSINGTON	PHOTO FILE		GOOD

PN	STREET NO	FRACT NO	STREET DIR	STREET NAME	STREET TYPE	ACTUAL DATE	ARCH STYLE	EVALUATION	PHOTO NO	PRESENT USE	COND
40-663-19	4605			MARLBOROUGH	DRIVE		MISSION REVIVAL	CS-D-KENSINGTON	PHOTO FILE		GOOD
40-663-20	4609			MARLBOROUGH	DRIVE		MISSION REVIVAL	CS-D-KENSINGTON	PHOTO FILE		GOOD
40-663-21	4617			MARLBOROUGH	DRIVE		MISSION REVIVAL	CS-D-KENSINGTON	PHOTO FILE		FAIR
40-663-22	4621			MARLBOROUGH	DRIVE		MISSION REVIVAL	CS-D-KENSINGTON	PHOTO FILE		GOOD
40-663-23	4625			MARLBOROUGH	DRIVE		SPANISH COLONIAL REVIVAL	CS-D-KENSINGTON	PHOTO FILE		GOOD
40-663-24	4629			MARLBOROUGH	DRIVE		SPANISH COLONIAL REVIVAL	CS-D-KENSINGTON	PHOTO FILE		GOOD
40-663-25	4637			MARLBOROUGH	DRIVE		SPANISH COLONIAL REVIVAL	CS-D-KENSINGTON	PHOTO FILE		GOOD
40-663-26	4645			MARLBOROUGH	DRIVE		SPANISH COLONIAL REVIVAL	CS-D-KENSINGTON	PHOTO FILE		GOOD
40-663-28	4661			MARLBOROUGH	DRIVE		MISSION REVIVAL	CS-D-KENSINGTON	PHOTO FILE		GOOD
40-663-29	4665			MARLBOROUGH	DRIVE		SPANISH COLONIAL REVIVAL	CS-D-KENSINGTON	PHOTO FILE		GOOD
40-663-30	4669			MARLBOROUGH	DRIVE		COLONIAL REVIVAL	CS-D-KENSINGTON	PHOTO FILE		GOOD

APN	STREET NO	FRACT NO	STREET DIR	STREET NAME	STREET TYPE	ACTUAL DATE	ARCH STYLE	EVALUATION	PHOTO NO	PRESENT USE	COND
40-664-04	4675			EDGEWARE	STREET		NEOCLASSICAL	CS-D-KENSINGTON	PHOTO FILE		GOOD
40-664-05	4669			EDGEWARE	STREET		CRAFTSMAN	CS-D-KENSINGTON	PHOTO FILE		GOOD
40-664-07	4657			EDGEWARE	STREET		CRAFTSMAN	CS-D-KENSINGTON	PHOTO FILE		GOOD
40-664-08	4651			EDGEWARE	STREET		CRAFTSMAN	CS-D-KENSINGTON	PHOTO FILE		GOOD
40-664-09	4645			EDGEWARE	STREET		CALIFORNIA BUNGALOW	CS-D-KENSINGTON	PHOTO FILE		GOOD
40-664-10	4635-37			EDGEWARE	STREET	30'S/40'S		CS-D-KENSINGTON	PHOTO FILE		GOOD
40-664-14	4615			EDGEWARE	STREET		CALIFORNIA BUNGALOW	CS-D-KENSINGTON	PHOTO FILE		GOOD
40-664-15	4609			EDGEWARE	STREET		CRAFTSMAN	CS-D-KENSINGTON	PHOTO FILE		GOOD
454-711-04	4574			TERRACE	DRIVE		MISSION REVIVAL	CS-D-KENSINGTON	PHOTO FILE		GOOD
454-711-05	4554			TERRACE	DRIVE		CALIFORNIA BUNGALOW	CS-D-KENSINGTON	PHOTO FILE		GOOD
454-711-08	4538			TERRACE	DRIVE		SPANISH COLONIAL REVIVAL	CS-D-KENSINGTON	PHOTO FILE		GOOD
454-712-01	4581			TERRACE	DRIVE		CALIFORNIA BUNGALOW	CS-D-KENSINGTON	PHOTO FILE		GOOD

APN	STREET NO	FRACT NO	STREET DIR	STREET NAME	STREET TYPE	ACTUAL DATE	ARCH STYLE	EVALUATION	PHOTO NO	PRESENT USE	COND
154-712-02	4565			TERRACE	DRIVE		SPANISH COLONIAL REVIVAL	CS-D-KENSINGTON	PHOTO FILE		GOOD
154-712-05	4551			TERRACE	DRIVE		CRAFTSMAN	CS-D-KENSINGTON	PHOTO FILE		GOOD
154-712-06	4525			TERRACE	DRIVE		SPANISH COLONIAL REVIVAL	CS-D-KENSINGTON	PHOTO FILE		GOOD
154-712-06	4547			TERRACE	DRIVE		CRAFTSMAN	CS-D-KENSINGTON	PHOTO FILE		GOOD
154-712-08	4535			TERRACE	DRIVE		SPANISH COLONIAL REVIVAL	CS-D-KENSINGTON	PHOTO FILE		GOOD
154-712-11	4507			TERRACE	DRIVE		SPANISH COLONIAL REVIVAL	CS-D-KENSINGTON	PHOTO FILE		GOOD
154-712-12	4052			MONROE	AVENUE		SPANISH COLONIAL REVIVAL	CS-D-KENSINGTON	PHOTO FILE		GOOD
154-712-13	4056			MONROE	AVENUE		CALIFORNIA BUNGALOW	CS-D-KENSINGTON	PHOTO FILE		GOOD
154-712-14	4062			MONROE	AVENUE		CALIFORNIA BUNGALOW	CS-D-KENSINGTON	PHOTO FILE		GOOD
154-712-15	4068			MONROE	AVENUE		SPANISH COLONIAL REVIVAL	CS-D-KENSINGTON	PHOTO FILE		GOOD

APN	STREET NO	FRACT NO	STREET DIR	STREET NAME	STREET TYPE	ACTUAL DATE	ARCH STYLE	EVALUATION	PHOTO NO	PRESENT USE	COND
454-712-17	4520			KENSINGTON	DRIVE		MISSION REVIVAL	CS-D-KENSINGTON	PHOTO FILE		FAIR
454-712-18	4526			KENSINGTON	DRIVE		SPANISH COLONIAL REVIVAL	CS-D-KENSINGTON	PHOTO FILE		GOOD
454-712-19	4532			KENSINGTON	DRIVE		MISSION REVIVAL	CS-D-KENSINGTON	PHOTO FILE		GOOD
454-712-21	4544			KENSINGTON	DRIVE		MISSION REVIVAL	CS-D-KENSINGTON	PHOTO FILE		GOOD
454-712-22	4550			KENSINGTON	DRIVE		MISSION REVIVAL	CS-D-KENSINGTON	PHOTO FILE		GOOD
454-712-23	4556			KENSINGTON	DRIVE		MISSION REVIVAL	CS-D-KENSINGTON	PHOTO FILE		GOOD
454-712-24	4562			KENSINGTON	DRIVE		MISSION REVIVAL	CS-D-KENSINGTON	PHOTO FILE		GOOD
454-712-25	4568			KENSINGTON	DRIVE	30'S/40'S		CS-D-KENSINGTON	PHOTO FILE		GOOD
454-713-02	4569			KENSINGTON	DRIVE		CRAFTSMAN	CS-D-KENSINGTON	PHOTO FILE		GOOD
454-713-03	4561			KENSINGTON	DRIVE		SPANISH COLONIAL REVIVAL	CS-D-KENSINGTON	PHOTO FILE		GOOD
454-713-04	4557			KENSINGTON	DRIVE		CRAFTSMAN	CS-D-KENSINGTON	PHOTO FILE		GOOD
454-713-05	4551			KENSINGTON	DRIVE		CALIFORNIA BUNGALOW	CS-D-KENSINGTON	PHOTO FILE		GOOD

APN	STREET NO	FRACT NO	STREET DIR	STREET NAME	STREET TYPE	ACTUAL DATE	ARCH STYLE	EVALUATION	PHOTO NO	PRESENT USE	COND
454-713-06	4547			KENSINGTON	DRIVE		CRAFTSMAN	CS-D-KENSINGTON	PHOTO FILE		GOOD
454-713-07	4543			KENSINGTON	DRIVE		CRAFTSMAN	CS-D-KENSINGTON	PHOTO FILE		GOOD
454-713-08	4535			KENSINGTON	DRIVE		MISSION REVIVAL	CS-D-KENSINGTON	PHOTO FILE		GOOD
454-713-09	4525			KENSINGTON	DRIVE	30'S/40'S		CS-D-KENSINGTON	PHOTO FILE		GOOD
454-713-10	4519			KENSINGTON	DRIVE		CRAFTSMAN	CS-D-KENSINGTON	PHOTO FILE		GOOD
454-713-11	4102			MONROE	AVENUE		CRAFTSMAN	CS-D-KENSINGTON	PHOTO FILE		GOOD
454-713-12	4110			MONROE	AVENUE		MISSION REVIVAL	CS-D-KENSINGTON	PHOTO FILE		GOOD
454-713-14	4126			MONROE	AVENUE		SPANISH COLONIAL REVIVAL	CS-D-KENSINGTON	PHOTO FILE		GOOD
454-713-15	4140			MONROE	AVENUE		MISSION REVIVAL	CS-D-KENSINGTON	PHOTO FILE		GOOD
454-713-16	4510			MARLBOROUGH	DRIVE		SPANISH COLONIAL REVIVAL	CS-D-KENSINGTON	PHOTO FILE		GOOD
454-713-17	4520			MARLBOROUGH	DRIVE		SPANISH COLONIAL REVIVAL	CS-D-KENSINGTON	PHOTO FILE		GOOD

IN	STREET NO	FRACT NO	STREET DIR	STREET NAME	STREET TYPE	ACTUAL DATE	ARCH STYLE	EVALUATION	PHOTO NO	PRESENT USE	COND
4-713-18	4526			MARLBOROUGH	DRIVE		SPANISH COLONIAL REVIVAL	CS-D-KENSINGTON	PHOTO FILE		GOOD
4-713-21	4548			MARLBOROUGH	DRIVE		MISSION REVIVAL	CS-D-KENSINGTON	PHOTO FILE		GOOD
4-713-22	4552			MARLBOROUGH	DRIVE		SPANISH COLONIAL REVIVAL	CS-D-KENSINGTON	PHOTO FILE		GOOD
4-713-24	4560			MARLBOROUGH	DRIVE		CALIFORNIA BUNGALOW	CS-D-KENSINGTON	PHOTO FILE		GOOD
4-713-25	4568			MARLBOROUGH	DRIVE		MISSION REVIVAL	CS-D-KENSINGTON	PHOTO FILE		GOOD
4-713-26	4574			MARLBOROUGH	DRIVE		SPANISH COLONIAL REVIVAL	CS-D-KENSINGTON	PHOTO FILE		GOOD
4-714-04	4559			MARLBOROUGH	DRIVE		CRAFTSMAN	CS-D-KENSINGTON	PHOTO FILE		GOOD
4-714-06	4547			MARLBOROUGH	DRIVE		MISSION REVIVAL	CS-D-KENSINGTON	PHOTO FILE		GOOD
4-714-08	4533			MARLBOROUGH	DRIVE		CRAFTSMAN	CS-D-KENSINGTON	PHOTO FILE		GOOD
4-714-09	4527			MARLBOROUGH	DRIVE		SPANISH COLONIAL REVIVAL	CS-D-KENSINGTON	PHOTO FILE		GOOD
4-714-10	4521			MARLBOROUGH	DRIVE		COLONIAL REVIVAL	CS-D-KENSINGTON	PHOTO FILE		GOOD

APN	STREET NO	FRACT NO	STREET DIR	STREET NAME	STREET TYPE	ACTUAL DATE	ARCH STYLE	EVALUATION	PHOTO NO	PRESENT USE	COND
454-714-11	4144			MARLBOROUGH	AVENUE	30'S/40'S		CS-D-KENSINGTON	PHOTO FILE		GOOD
454-714-11	4142			MONROE	AVENUE		MISSION REVIVAL	CS-D-KENSINGTON	PHOTO FILE		GOOD
454-714-12	4150			MONROE	AVENUE		CRAFTSMAN	CS-D-KENSINGTON	PHOTO FILE		GOOD
454-714-13	4158-62			MONROE	AVENUE		MISSION REVIVAL	CS-D-KENSINGTON	PHOTO FILE		GOOD
454-714-16	4522			EDGEWARE	STREET		CRAFTSMAN	CS-D-KENSINGTON	PHOTO FILE		GOOD
454-714-18	4530			EDGEWARE	STREET		CRAFTSMAN	CS-D-KENSINGTON	PHOTO FILE		GOOD
454-714-19	4538			EDGEWARE	STREET		CRAFTSMAN	CS-D-KENSINGTON	PHOTO FILE		GOOD
454-714-20	4544			EDGEWARE	STREET	30'S/40'S		CS-D-KENSINGTON	PHOTO FILE		GOOD
454-714-21	4550			EDGEWARE	STREET		CALIFORNIA BUNGALOW	CS-D-KENSINGTON	PHOTO FILE		FAIR
454-714-22	4554			EDGEWARE	STREET		CRAFTSMAN	CS-D-KENSINGTON	PHOTO FILE		GOOD
454-714-23	4562			EDGEWARE	STREET		CRAFTSMAN	CS-D-KENSINGTON	PHOTO FILE		GOOD
454-714-24	4580			EDGEWARE	STREET		MISSION REVIVAL	CS-D-KENSINGTON	PHOTO FILE		GOOD
454-714-25	4598			EDGEWARE	STREET		CRAFTSMAN	CS-D-KENSINGTON	PHOTO FILE		GOOD

APN	STREET NO	FRACT NO	STREET DIR	STREET NAME	STREET TYPE	ACTUAL DATE	ARCH STYLE	EVALUATION	PHOTO NO	PRESENT USE	COND
454-715-01	4589			EDGEWARE	STREET		SPANISH COLONIAL REVIVAL	CS-D-KENSINGTON	PHOTO FILE		GOOD
454-715-02	4585			EDGEWARE	STREET	30'S/40'S		CS-D-KENSINGTON	PHOTO FILE		GOOD
454-715-03	4581			EDGEWARE	STREET		CRAFTSMAN	CS-D-KENSINGTON	PHOTO FILE		GOOD
454-715-07	4539			EDGEWARE	STREET		CRAFTSMAN	CS-D-KENSINGTON	PHOTO FILE		FAIR
454-715-08	4533			EDGEWARE	STREET		CRAFTSMAN	CS-D-KENSINGTON	PHOTO FILE		GOOD
454-715-11	4523			EDGEWARE	STREET		MISSION REVIVAL	CS-D-KENSINGTON	PHOTO FILE		GOOD
454-715-12	4515			EDGEWARE	STREET		MISSION REVIVAL	CS-D-KENSINGTON	PHOTO FILE		GOOD
454-715-13	4507			EDGEWARE	STREET		CRAFTSMAN	CS-D-KENSINGTON	PHOTO FILE		GOOD
465-020-01	4320			MIDDLESEX	DRIVE	1930'S	MONTEREY	CS-D-KENSINGTON	112-05A	RESIDENTIAL SF	GOOD
465-020-03	4348			MIDDLESEX	DRIVE	1930'S	SPANISH COLONIAL REVIVAL	CS-D-KENSINGTON	112-06A	RESIDENTIAL SF	GOOD
465-020-06	4368			MIDDLESEX	DRIVE	1930'S	SPANISH COLONIAL REVIVAL	CS-D-KENSINGTON	112-07A	RESIDENTIAL SF	GOOD

APN	STREET NO	FRACT NO	STREET DIR	STREET NAME	STREET TYPE	ACTUAL DATE	ARCH STYLE	EVALUATION	PHOTO NO	PRESENT USE	COND
465-020-09	4388			MIDDLESEX	DRIVE	1930'S	ART MODERNE	CS-D-KENSINGTON	112-08A	RESIDENTIAL SF	GOOD
465-020-10	4391			MIDDLESEX	DRIVE	1930'S	ART MODERNE	CS-D-KENSINGTON	112-09A	RESIDENTIAL SF	GOOD
465-020-21	4375			MIDDLESEX	DRIVE	1930'S	SPANISH COLONIAL REVIVAL	CS-D-KENSINGTON	112-10A	RESIDENTIAL SF	GOOD
465-031-01	4209			MIDDLESEX	DRIVE	1930'S	SPANISH COLONIAL REVIVAL	CS-D-KENSINGTON	111-14A	RESIDENTIAL SF	GOOD
465-031-03	4217			MIDDLESEX	DRIVE	1930'S	SPANISH COLONIAL REVIVAL	CS-D-KENSINGTON	111-13A	RESIDENTIAL SF	GOOD
465-031-05	4223			MIDDLESEX	DRIVE	1930'S	SPANISH COLONIAL REVIVAL	CS-D-KENSINGTON	111-12A	RESIDENTIAL SF	GOOD
465-031-06	5182			HASTINGS	ROAD	1930'S	SPANISH COLONIAL REVIVAL	CS-D-KENSINGTON	111-11A	RESIDENTIAL SF	GOOD
465-031-10	5150			HASTINGS	ROAD	1930'S	SPANISH COLONIAL REVIVAL	IS-D-KENSINGTON	111-15A	RESIDENTIAL SF	GOOD
465-031-11	4238			HILLDALE	ROAD	1930'S	SPANISH COLONIAL REVIVAL	CS-D-KENSINGTON	111-16A	RESIDENTIAL SF	GOOD
465-032-11	5032			HASTINGS	ROAD	1930'S	SPANISH COLONIAL REVIVAL	CS-D-KENSINGTON	111-17A	RESIDENTIAL SF	GOOD

APN	STREET NO	FRACT NO	STREET DIR	STREET NAME	STREET TYPE	ACTUAL DATE	ARCH STYLE	EVALUATION	PHOTO NO	PRESENT USE	COND
465-041-01	4258			MIDDLESEX	DRIVE	1930'S	SPANISH COLONIAL REVIVAL	CS-D-KENSINGTON	111-29A	RESIDENTIAL SF	GOOD
465-042-01	5191			HASTINGS	ROAD	1930'S	SPANISH COLONIAL REVIVAL	IS-D-KENSINGTON	111-21A	RESIDENTIAL SF	GOOD
465-042-02	5183			HASTINGS	ROAD	1930'S	SPANISH COLONIAL REVIVAL	CS-D-KENSINGTON	111-22A	RESIDENTIAL SF	GOOD
465-042-09	5162			BRISTOL	ROAD	1930'S	SPANISH COLONIAL REVIVAL	CS-D-KENSINGTON	111-18A	RESIDENTIAL SF	GOOD
465-042-10	5168			BRISTOL	ROAD	1930'S	SPANISH COLONIAL REVIVAL	CS-D-KENSINGTON	111-19A	RESIDENTIAL SF	GOOD
465-042-11	5174			BRISTOL	ROAD	1930'S	SPANISH COLONIAL REVIVAL	CS-D-KENSINGTON	111-20A	RESIDENTIAL SF	GOOD
465-043-03	5175			BRISTOL	ROAD	1930'S	SPANISH COLONIAL REVIVAL	CS-D-KENSINGTON	111-26A	RESIDENTIAL SF	GOOD
465-043-07	5150			ROXBURY	ROAD	1930'S	SPANISH COLONIAL REVIVAL	CS-D-KENSINGTON	111-23A	RESIDENTIAL SF	GOOD
465-043-08	5156			ROXBURY	ROAD	1930'S	SPANISH COLONIAL REVIVAL	CS-D-KENSINGTON	111-24A	RESIDENTIAL SF	GOOD

APN	STREET NO	FRACT NO	STREET DIR	STREET NAME	STREET TYPE	ACTUAL DATE	ARCH STYLE	EVALUATION	PHOTO NO	PRESENT USE	COND
465-043-09	5166			ROXBURY	ROAD	1930'S	SPANISH COLONIAL REVIVAL	CS-D-KENSINGTON	111-25A	RESIDENTIAL SF	GOOD
465-044-07	4348			HILLDALE	ROAD	1930'S	SPANISH COLONIAL REVIVAL	CS-D-KENSINGTON	111-27A	RESIDENTIAL SF	GOOD
465-044-11	4380			HILLDALE	ROAD	1930'S	MONTEREY	IS-D-KENSINGTON	111-28A	RESIDENTIAL SF	GOOD
465-051-02	5047			HASTINGS	ROAD	1930'S	SPANISH COLONIAL REVIVAL	CS-D-KENSINGTON	111-30A	RESIDENTIAL SF	GOOD
465-051-06	5010			BRISTOL	ROAD	1930'S	SPANISH COLONIAL REVIVAL	CS-D-KENSINGTON	111-31A	RESIDENTIAL SF	GOOD
465-051-07	5018			BRISTOL	ROAD	1930'S	MONTEREY	IS-D-KENSINGTON	111-32A	RESIDENTIAL SF	GOOD
465-051-09	5034			BRISTOL	ROAD	1930'S	SPANISH COLONIAL REVIVAL	CS-D-KENSINGTON	111-33A	RESIDENTIAL SF	GOOD
465-051-10	5042			BRISTOL	ROAD	1930'S	SPANISH COLONIAL REVIVAL	CS-D-KENSINGTON	111-34A & 35A	RESIDENTIAL SF	GOOD
465-052-06	4301			HILLDALE	ROAD	1930'S	SPANISH COLONIAL REVIVAL	IS-D-KENSINGTON	111-36A	RESIDENTIAL SF	GOOD
465-052-13	5006			HASTINGS	ROAD	1930'S	SPANISH COLONIAL REVIVAL	CS-D-KENSINGTON	112-00A	RESIDENTIAL SF	GOOD

PN	STREET NO	FRACT NO	STREET DIR	STREET NAME	STREET TYPE	ACTUAL DATE	ARCH STYLE	EVALUATION	PHOTO NO	PRESENT USE	COND
55-052-14	5010			HASTINGS	ROAD	1930'S	PUEBLO	CS-D-KENSINGTON	112-01A	RESIDENTIAL SF	GOOD
55-060-03	4418			BRAEBURN	ROAD	1930'S	MONTEREY	CS-D-KENSINGTON	112-02A	RESIDENTIAL SF	GOOD
55-060-06	4420			BRAEBURN	ROAD	1930'S	SPANISH COLONIAL REVIVAL	CS-D-KENSINGTON	114-11A	RESIDENTIAL SF	GOOD
55-060-07	4440			BRAEBURN	ROAD	1930'S	SPANISH COLONIAL REVIVAL	IS-D-KENSINGTON	DPR/11 2-03A	RESIDENTIAL SF	GOOD
55-060-23	4407			BRAEBURN	ROAD	1930'S	SPANISH COLONIAL REVIVAL	CS-D-KENSINGTON	112-04A	RESIDENTIAL SF	GOOD
55-070-03	4190			ROCHESTER	ROAD	1930'S	SPANISH COLONIAL REVIVAL	CS-D-KENSINGTON	106-09A	RESIDENTIAL SF	GOOD
65-070-04	4192			ROCHESTER	ROAD	1930'S	SPANISH COLONIAL REVIVAL	CS-D-KENSINGTON	106-08A	RESIDENTIAL SF	GOOD
65-070-10	4220			NORFOLK	TERRACE	1930'S	SPANISH COLONIAL REVIVAL	CS-D-KENSINGTON	106-07A	RESIDENTIAL SF	GOOD
65-070-11	4228			NORFOLK	TERRACE	1930'S	SPANISH COLONIAL REVIVAL	IS-D-KENSINGTON	106-06A	RESIDENTIAL SF	GOOD
65-070-13	4210			NORFOLK	TERRACE	1930'S	SPANISH COLONIAL REVIVAL	CS-D-KENSINGTON	106-05A	RESIDENTIAL SF	GOOD

PN	STREET NO	FRACT NO	STREET DIR	STREET NAME	STREET TYPE	ACTUAL DATE	ARCH STYLE	EVALUATION	PHOTO NO	PRESENT USE	COND
65-230-04	4244			BIONA	DRIVE	1930'S	SPANISH COLONIAL REVIVAL	CS-D-KENSINGTON	112-11A	RESIDENTIAL SF	GOOD
65-230-07	4270			BIONA	DRIVE	1930'S	SPANISH COLONIAL REVIVAL	CS-D-KENSINGTON	112-12A	RESIDENTIAL SF	GOOD
65-230-11	4165			LYMER	DRIVE	1940'S	SPANISH COLONIAL REVIVAL	CS-D-KENSINGTON	106-00A	RESIDENTIAL SF	GOOD
65-230-17	4229			NORFOLK	TERRACE	1930'S	SPANISH COLONIAL REVIVAL	CS-D-KENSINGTON	106-04A	RESIDENTIAL SF	GOOD
165-230-18	4237			NORFOLK	TERRACE	1930'S	SPANISH COLONIAL REVIVAL	CS-D-KENSINGTON	106-03A	RESIDENTIAL SF	GOOD
165-230-20	4149			LYMER	DRIVE	1940'S	SPANISH COLONIAL REVIVAL	CS-D-KENSINGTON	106-02A	RESIDENTIAL SF	GOOD
465-230-21	4155			LYMER	DRIVE	1940'S	SPANISH COLONIAL REVIVAL	CS-D-KENSINGTON	106-01A	RESIDENTIAL SF	GOOD
465-261-01	4896			BIONA	DRIVE	1930'S	SPANISH COLONIAL REVIVAL	CS-D-KENSINGTON	112-24A	RESIDENTIAL SF	GOOD
465-261-02	4890			BIONA	DRIVE	1930'S	SPANISH COLONIAL REVIVAL	CS-D-KENSINGTON	112-23A	RESIDENTIAL SF	GOOD

APN	STREET NO	FRACT NO	STREET DIR	STREET NAME	STREET TYPE	ACTUAL DATE	ARCH STYLE	EVALUATION	PHOTO NO	PRESENT USE	COND
465-261-03	4880			BIONA	DRIVE	1930'S	SPANISH COLONIAL REVIVAL	CS-D-KENSINGTON	112-22A	RESIDENTIAL SF	GOOD
465-261-06	4860			BIONA	DRIVE	1930'S	SPANISH COLONIAL REVIVAL	CS-D-KENSINGTON	112-21A	RESIDENTIAL SF	GOOD
465-261-07	4854			BIONA	DRIVE	1930'S	SPANISH COLONIAL REVIVAL	CS-D-KENSINGTON	112-20A	RESIDENTIAL SF	GOOD
465-261-11	4820			BIONA	DRIVE	1930'S	SPANISH COLONIAL REVIVAL	CS-D-KENSINGTON	112-19A	RESIDENTIAL SF	GOOD
465-262-01	4891			BIONA	DRIVE	1930'S	SPANISH COLONIAL REVIVAL	CS-D-KENSINGTON	112-14A	RESIDENTIAL SF	GOOD
465-262-08	4841			BIONA	DRIVE	1930'S	SPANISH COLONIAL REVIVAL	CS-D-KENSINGTON	112-15A	RESIDENTIAL SF	GOOD
465-262-14	4814			VISTA	STREET	1930'S	SPANISH COLONIAL REVIVAL	CS-D-KENSINGTON	112-16A	RESIDENTIAL SF	GOOD
465-262-16	4820			VISTA	STREET	1930'S	SPANISH COLONIAL REVIVAL	CS-D-KENSINGTON	112-17A	RESIDENTIAL SF	GOOD
465-262-17	4824			VISTA	STREET	1930'S	SPANISH COLONIAL REVIVAL	CS-D-KENSINGTON	112-18A	RESIDENTIAL SF	GOOD

PN	STREET NO	FRACT NO	STREET DIR	STREET NAME	STREET TYPE	ACTUAL DATE	ARCH STYLE	EVALUATION	PHOTO NO	PRESENT USE	COND
65-300-02	4764			BIONA	DRIVE	1930'S	SPANISH COLONIAL REVIVAL	CS-D-KENSINGTON	113-15	RESIDENTIAL SF	GOOD
65-300-04	4750			BIONA	DRIVE	1930'S	SPANISH COLONIAL REVIVAL	CS-D-KENSINGTON	113-14	RESIDENTIAL SF	GOOD
65-300-05	4241			ALDER	DRIVE	1930'S	SPANISH COLONIAL REVIVAL	CS-D-KENSINGTON	113-09	RESIDENTIAL SF	GOOD
65-300-08	4771			VISTA	LANE	1930'S	SPANISH COLONIAL REVIVAL	CS-D-KENSINGTON	113-10	RESIDENTIAL SF	GOOD
65-300-11	4758			VISTA	LANE	1930'S	SPANISH COLONIAL REVIVAL	CS-D-KENSINGTON	113-11	RESIDENTIAL SF	GOOD
65-300-13	4209			ALDER	DRIVE	1930'S	SPANISH COLONIAL REVIVAL	CS-D-KENSINGTON	113-12	RESIDENTIAL SF	GOOD
65-300-16	4205			ALDER	DRIVE	1930'S	SPANISH COLONIAL REVIVAL	CS-D-KENSINGTON	113-13	RESIDENTIAL SF	GOOD
465-310-01	4742			BIONA	STREET	1930'S	SPANISH COLONIAL REVIVAL	CS-D-KENSINGTON	114-06A	RESIDENTIAL SF	GOOD
465-310-02	4734-36			BIONA	STREET	1930'S	PUEBLO	CS-D-KENSINGTON	114-05A	RESIDENTIAL MF	FAIR

APN	STREET NO	FRACT NO	STREET DIR	STREET NAME	STREET TYPE	ACTUAL DATE	ARCH STYLE	EVALUATION	PHOTO NO	PRESENT USE	COND
465-310-03	4730			BIONA	STREET	1930'S	SPANISH COLONIAL REVIVAL	CS-D-KENSINGTON	114-4A	RESIDENTIAL SF	GOOD
465-310-06	4747			BIONA	STREET	1930'S	SPANISH COLONIAL REVIVAL	CS-D-KENSINGTON	114-03A	RESIDENTIAL SF	GOOD
465-310-08	4730			VISTA	STREET	1920'S	TUDOR	CS-D-KENSINGTON	114-09A	RESIDENTIAL SF	GOOD
465-341-03	4202-04			ADAMS	AVENUE		SPANISH COLONIAL REVIVAL	CS-D-KENSINGTON	PHOTO FILE		GOOD
465-342-02	4222-30			ADAMS	AVENUE	1930'S	SPANISH COLONIAL REVIVAL	CS-D-KENSINGTON	114-07A	COMMERCIAL	GOOD
465-342-07	4726			VISTA	STREET	1910'S	CRAFTSMAN	CS-D-KENSINGTON	114-08A	RESIDENTIAL SF	GOOD
465-343-02	4723			VISTA	STREET	1930'S	MISSION REVIVAL	CS-D-KENSINGTON	114-10A	RESIDENTIAL SF	GOOD
465-344-02	4679			VISTA	STREET		CRAFTSMAN	CS-D-KENSINGTON	PHOTO FILE		GOOD
465-344-03	4675			VISTA	STREET		CALIFORNIA BUNGALOW	CS-D-KENSINGTON	PHOTO FILE		GOOD
465-344-04	4669			VISTA	STREET		SPANISH COLONIAL REVIVAL	CS-D-KENSINGTON	PHOTO FILE		GOOD

APN	STREET NO	FRACT NO	STREET DIR	STREET NAME	STREET TYPE	ACTUAL DATE	ARCH STYLE	EVALUATION	PHOTO NO	PRESENT USE	COND
465-344-05	4663			VISTA	STREET		SPANISH COLONIAL REVIVAL	CS-D-KENSINGTON	PHOTO FILE		GOOD
465-344-06	4655			VISTA	STREET		SPANISH COLONIAL REVIVAL	CS-D-KENSINGTON	PHOTO FILE		GOOD
465-344-07	4649			VISTA	STREET	30'S/40'S		CS-D-KENSINGTON	PHOTO FILE		GOOD
465-344-08	4641			VISTA	STREET		SPANISH COLONIAL REVIVAL	CS-D-KENSINGTON	PHOTO FILE		GOOD
465-344-09	4639			VISTA	STREET		FRENCH ECLECTIC	CS-D-KENSINGTON	PHOTO FILE		GOOD
465-345-03	4679			BIONA	DRIVE		MISSION REVIVAL	CS-D-KENSINGTON	PHOTO FILE		GOOD
465-345-04	4669			BIONA	DRIVE		CALIFORNIA BUNGALOW	CS-D-KENSINGTON	PHOTO FILE		GOOD
465-345-05	4663			BIONA	DRIVE		FRENCH ECLECTIC	CS-D-KENSINGTON	PHOTO FILE		GOOD
465-345-06	4653			BIONA	DRIVE		SPANISH COLONIAL REVIVAL	CS-D-KENSINGTON	PHOTO FILE		GOOD
465-345-07	4649			BIONA	DRIVE		TUDOR	CS-D-KENSINGTON	PHOTO FILE		GOOD
465-345-08	4645			BIONA	DRIVE	30'S/40'S		CS-D-KENSINGTON	PHOTO FILE		GOOD

APN	STREET NO	FRACT NO	STREET DIR	STREET NAME	STREET TYPE	ACTUAL DATE	ARCH STYLE	EVALUATION	PHOTO NO	PRESENT USE	COND
465-345-09	4637			BIONA	DRIVE		SPANISH COLONIAL REVIVAL	CS-D-KENSINGTON	PHOTO FILE		GOOD
465-345-10	4640			VISTA	STREET		SPANISH COLONIAL REVIVAL	CS-D-KENSINGTON	PHOTO FILE		GOOD
465-345-11	4644			VISTA	STREET		SPANISH COLONIAL REVIVAL	CS-D-KENSINGTON	PHOTO FILE		GOOD
465-345-12	4648			VISTA	STREET		SPANISH COLONIAL REVIVAL	CS-D-KENSINGTON	PHOTO FILE		GOOD
465-345-13	4658			VISTA	STREET		SPANISH COLONIAL REVIVAL	CS-D-KENSINGTON	PHOTO FILE		GOOD
465-345-14	4664			VISTA	STREET		SPANISH COLONIAL REVIVAL	CS-D-KENSINGTON	PHOTO FILE		GOOD
465-345-15	4670			VISTA	STREET		FRENCH ECLECTIC	CS-D-KENSINGTON	PHOTO FILE		GOOD
465-345-16	4682			VISTA	STREET		COLONIAL REVIVAL	CS-D-KENSINGTON	PHOTO FILE		GOOD
465-345-18	4688			VISTA	STREET		COLONIAL REVIVAL	CS-D-KENSINGTON	PHOTO FILE		GOOD
465-346-01	4684			BIONA	DRIVE		MISSION REVIVAL	CS-D-KENSINGTON	PHOTO FILE		GOOD

APN	STREET NO	FRACT NO	STREET DIR	STREET NAME	STREET TYPE	ACTUAL DATE	ARCH STYLE	EVALUATION	PHOTO NO	PRESENT USE	COND
465-346-01	4690			BIONA	DRIVE		TUDOR	CS-D-KENSINGTON	PHOTO FILE		GOOD
465-346-02	4685			BIONA	DRIVE		COLONIAL REVIVAL	CS-D-KENSINGTON	PHOTO FILE		GOOD
465-346-04	4670			BIONA	DRIVE		COLONIAL REVIVAL	CS-D-KENSINGTON	PHOTO FILE		GOOD
465-346-05	4664			BIONA	DRIVE		SPANISH COLONIAL REVIVAL	CS-D-KENSINGTON	PHOTO FILE		GOOD
465-346-06	4656			BIONA	DRIVE		MISSION REVIVAL	CS-D-KENSINGTON	PHOTO FILE		FAIR
465-346-07	4650			BIONA	DRIVE		MISSION REVIVAL	CS-D-KENSINGTON	PHOTO FILE		GOOD
465-346-08	4640			BIONA	DRIVE		COLONIAL REVIVAL	CS-D-KENSINGTON	PHOTO FILE		GOOD
465-346-09	4636			BIONA	DRIVE		FRENCH ECLECTIC	CS-D-KENSINGTON	PHOTO FILE		GOOD
465-371-01	4630			BIONA	DRIVE	30'S/40'S		CS-D-KENSINGTON	PHOTO FILE		GOOD
465-371-02	4624			BIONA	DRIVE		MISSION REVIVAL	CS-D-KENSINGTON	PHOTO FILE		FAIR
465-371-03	4620			BIONA	DRIVE		CALIFORNIA BUNGALOW	CS-D-KENSINGTON	PHOTO FILE		GOOD
465-371-04	4614			BIONA	DRIVE		SPANISH COLONIAL REVIVAL	CS-D-KENSINGTON	PHOTO FILE		FAIR

APN	STREET NO	FRACT NO	STREET DIR	STREET NAME	STREET TYPE	ACTUAL DATE	ARCH STYLE	EVALUATION	PHOTO NO	PRESENT USE	COND
465-371-05	4612			BIONA	DRIVE		FRENCH ECLECTIC	CS-D-KENSINGTON	PHOTO FILE		GOOD
465-371-07	4214			MADISON	AVENUE		SPANISH COLONIAL REVIVAL	CS-D-KENSINGTON	PHOTO FILE		GOOD
465-372-01	4632			VISTA	STREET		SPANISH COLONIAL REVIVAL	CS-D-KENSINGTON	PHOTO FILE		GOOD
465-372-01	4631			BIONA	DRIVE		SPANISH COLONIAL REVIVAL	CS-D-KENSINGTON	PHOTO FILE		GOOD
465-372-02	4627			BIONA	DRIVE		FRENCH ECLECTIC	CS-D-KENSINGTON	PHOTO FILE		GOOD
465-372-03	4621			BIONA	DRIVE		SPANISH COLONIAL REVIVAL	CS-D-KENSINGTON	PHOTO FILE		GOOD
465-372-04	4219			MADISON	AVENUE		FRENCH ECLECTIC	CS-D-KENSINGTON	PHOTO FILE		GOOD
465-372-05	4615			BIONA	DRIVE		SPANISH COLONIAL REVIVAL	CS-D-KENSINGTON	PHOTO FILE		GOOD
465-372-06	4216			MADISON	AVENUE		SPANISH COLONIAL REVIVAL	CS-D-KENSINGTON	PHOTO FILE		GOOD
465-372-07	4224			MADISON	AVENUE		SPANISH COLONIAL REVIVAL	CS-D-KENSINGTON	PHOTO FILE		GOOD

APN	STREET NO	FRACT NO	STREET DIR	STREET NAME	STREET TYPE	ACTUAL DATE	ARCH STYLE	EVALUATION	PHOTO NO	PRESENT USE	COND
465-372-09	4620			VISTA	STREET		MISSION REVIVAL	CS-D-KENSINGTON	PHOTO FILE		GOOD
465-372-10	4616			VISTA	STREET		MISSION REVIVAL	CS-D-KENSINGTON	PHOTO FILE		GOOD
465-372-11	4608			VISTA	STREET		SPANISH COLONIAL REVIVAL	CS-D-KENSINGTON	PHOTO FILE		GOOD
465-372-12	4604			VISTA	STREET		MISSION REVIVAL	CS-D-KENSINGTON	PHOTO FILE		GOOD
465-372-13	4240			MADISON	AVENUE		SPANISH COLONIAL REVIVAL	CS-D-KENSINGTON	PHOTO FILE		GOOD
465-372-14	4236			MADISON	AVENUE		SPANISH COLONIAL REVIVAL	CS-D-KENSINGTON	PHOTO FILE		GOOD
465-373-01	4633			VISTA	STREET	30'S/40'S		CS-D-KENSINGTON	PHOTO FILE		GOOD
465-373-02	4627			VISTA	STREET		SPANISH COLONIAL REVIVAL	CS-D-KENSINGTON	PHOTO FILE		GOOD
465-373-03	4621			VISTA	STREET		SPANISH COLONIAL REVIVAL	CS-D-KENSINGTON	PHOTO FILE		GOOD
465-373-04	4615			VISTA	STREET		SPANISH COLONIAL REVIVAL	CS-D-KENSINGTON	PHOTO FILE		GOOD

APN	STREET NO	FRACT NO	STREET DIR	STREET NAME	STREET TYPE	ACTUAL DATE	ARCH STYLE	EVALUATION	PHOTO NO	PRESENT USE	COND
465-373-05	4609			VISTA	STREET		SPANISH COLONIAL REVIVAL	CS-D-KENSINGTON	PHOTO FILE		GOOD
465-373-06	4603			VISTA	STREET		SPANISH COLONIAL REVIVAL	CS-D-KENSINGTON	PHOTO FILE		GOOD
465-374-01	4597			VISTA	STREET		FRENCH ECLECTIC	CS-D-KENSINGTON	PHOTO FILE		GOOD
465-374-02	4591			VISTA	STREET		SPANISH COLONIAL REVIVAL	CS-D-KENSINGTON	PHOTO FILE		GOOD
465-374-03	4583			VISTA	STREET	30'S/40'S		CS-D-KENSINGTON	PHOTO FILE		GOOD
465-374-04	4515			VISTA	STREET	30'S/40'S		CS-D-KENSINGTON	PHOTO FILE		GOOD
465-374-05	4569			VISTA	STREET		MISSION REVIVAL	CS-D-KENSINGTON	PHOTO FILE		GOOD
465-374-06	4561			VISTA	STREET	30'S/40'S		CS-D-KENSINGTON	PHOTO FILE		GOOD
465-374-07	4551			VISTA	STREET	30'S/40'S		CS-D-KENSINGTON	PHOTO FILE		GOOD
465-375-01	4205			MADISON	AVENUE	30'S/40'S		CS-D-KENSINGTON	PHOTO FILE		GOOD
465-375-03	4209			MADISON	AVENUE		SPANISH COLONIAL REVIVAL	CS-D-KENSINGTON	PHOTO FILE		GOOD

APN	STREET NO	FRACT NO	STREET DIR	STREET NAME	STREET TYPE	ACTUAL DATE	ARCH STYLE	EVALUATION	PHOTO NO	PRESENT USE	COND
465-375-04	4214-16			COPELAND	PLACE		MISSION REVIVAL	CS-D-KENSINGTON	PHOTO FILE	DUPLEX	GOOD
465-375-05	4230			COPELAND	PLACE		MISSION REVIVAL	CS-D-KENSINGTON	PHOTO FILE		GOOD
465-375-06	4211			MADISON	AVENUE		MISSION REVIVAL	CS-D-KENSINGTON	PHOTO FILE		GOOD
465-375-07	4215			MADISON	AVENUE		CRAFTSMAN	CS-D-KENSINGTON	PHOTO FILE		GOOD
465-375-09	4221			MADISON	AVENUE	30'S/40'S		CS-D-KENSINGTON	PHOTO FILE		GOOD
465-375-10	4231			MADISON	AVENUE	30'S/40'S		CS-D-KENSINGTON	PHOTO FILE		GOOD
465-375-11	4241			MADISON	AVENUE	30'S/40'S		CS-D-KENSINGTON	PHOTO FILE		GOOD
465-375-14	4592			VISTA	STREET	30'S/40'S		CS-D-KENSINGTON	PHOTO FILE		GOOD
465-375-15	4580			VISTA	STREET		MISSION REVIVAL	CS-D-KENSINGTON	PHOTO FILE		GOOD
465-375-16	4576			VISTA	STREET		MISSION REVIVAL	CS-D-KENSINGTON	PHOTO FILE		GOOD
465-375-17	4566			VISTA	STREET		SPANISH COLONIAL REVIVAL	CS-D-KENSINGTON	PHOTO FILE		GOOD
465-375-18	4560			VISTA	STREET		MISSION REVIVAL	CS-D-KENSINGTON	PHOTO FILE		GOOD

APN	STREET NO	FRACT NO	STREET DIR	STREET NAME	STREET TYPE	ACTUAL DATE	ARCH STYLE	EVALUATION	PHOTO NO	PRESENT USE	COND
465-375-19	4550			VISTA	STREET	30'S/40'S		CS-D-KENSINGTON	PHOTO FILE		GOOD
465-375-20	4547			COPELAND	AVENUE		SPANISH COLONIAL REVIVAL	CS-D-KENSINGTON	PHOTO FILE		GOOD
465-375-21	4555			COPELAND	AVENUE		MISSION REVIVAL	CS-D-KENSINGTON	PHOTO FILE		GOOD
465-375-25	4596			VISTA	STREET		SPANISH COLONIAL REVIVAL	CS-D-KENSINGTON	PHOTO FILE		GOOD
465-376-01	4567			42ND	STREET	30'S/40'S		CS-D-KENSINGTON	PHOTO FILE		GOOD
465-376-02	4557			42ND	STREET	30'S/40'S		CS-D-KENSINGTON	PHOTO FILE		GOOD
465-376-03	4547			42ND	STREET		SPANISH COLONIAL REVIVAL	CS-D-KENSINGTON	PHOTO FILE		FAIR
465-376-04	4548			COPELAND	AVENUE	30'S/40'S		CS-D-KENSINGTON	PHOTO FILE		GOOD
465-376-05	4560			COPELAND	AVENUE	30'S/40'S		CS-D-KENSINGTON	PHOTO FILE		GOOD
465-376-06	4568			COPELAND	AVENUE		SPANISH COLONIAL REVIVAL	CS-D-KENSINGTON	PHOTO FILE		GOOD
465-410-01	4210			MONROE	AVENUE	30'S/40'S		CS-D-KENSINGTON	PHOTO FILE		GOOD

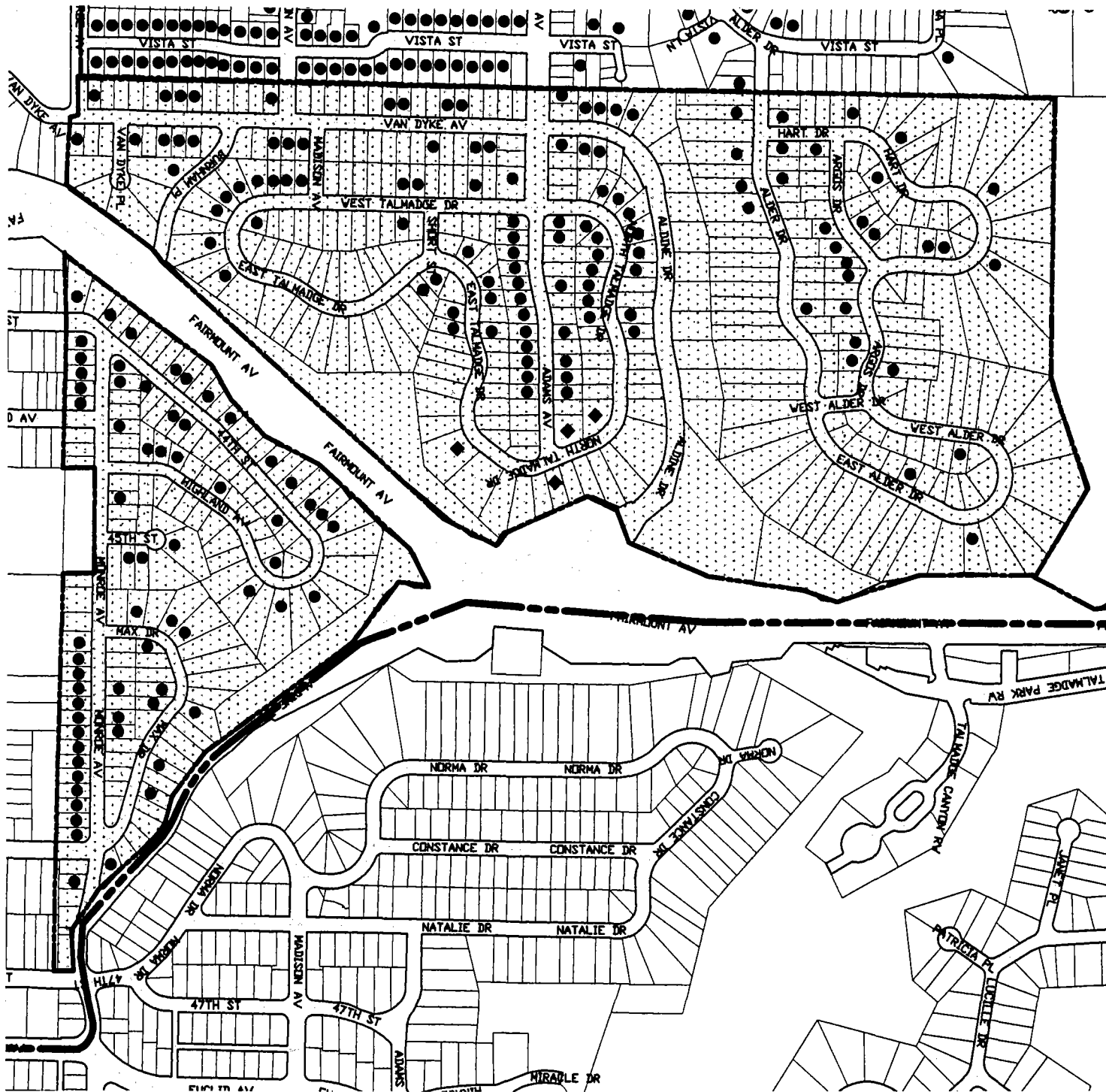
APN	STREET NO	FRACT NO	STREET DIR	STREET NAME	STREET TYPE	ACTUAL DATE	ARCH STYLE	EVALUATION	PHOTO NO	PRESENT USE	COND
465-410-02	4214			MONROE	AVENUE		MISSION REVIVAL	CS-D-KENSINGTON	PHOTO FILE		GOOD
465-410-03	4517			42ND	STREET		MISSION REVIVAL	CS-D-KENSINGTON	PHOTO FILE		GOOD
465-410-04	4525			42ND	STREET		CRAFTSMAN	CS-D-KENSINGTON	PHOTO FILE		GOOD
465-410-07	4546			COPELAND	AVENUE		MISSION REVIVAL	CS-D-KENSINGTON	PHOTO FILE		GOOD
465-410-08	4534			COPELAND	AVENUE		MISSION REVIVAL	CS-D-KENSINGTON	PHOTO FILE		GOOD
465-410-09	4526			COPELAND	AVENUE		MISSION REVIVAL	CS-D-KENSINGTON	PHOTO FILE		GOOD
465-410-10	4520			COPELAND	AVENUE		SPANISH COLONIAL REVIVAL	CS-D-KENSINGTON	PHOTO FILE		GOOD
465-410-11	4516			COPELAND	AVENUE		SPANISH COLONIAL REVIVAL	CS-D-KENSINGTON	PHOTO FILE		GOOD
465-410-12	4504			COPELAND	AVENUE	30'S/40'S		CS-D-KENSINGTON	PHOTO FILE		GOOD
465-410-13	4503			COPELAND	AVENUE	30'S/40'S		CS-D-KENSINGTON	PHOTO FILE		GOOD
465-410-14	4515			COPELAND	AVENUE		SPANISH COLONIAL REVIVAL	CS-D-KENSINGTON	PHOTO FILE		GOOD

APN	STREET NO	FRACT NO	STREET DIR	STREET NAME	STREET TYPE	ACTUAL DATE	ARCH STYLE	EVALUATION	PHOTO NO	PRESENT USE	COND
465-410-15	4517			COPELAND	AVENUE		SPANISH COLONIAL REVIVAL	CS-D-KENSINGTON	PHOTO FILE		GOOD
465-410-16	4527			COPELAND	AVENUE		MISSION REVIVAL	CS-D-KENSINGTON	PHOTO FILE		GOOD
465-410-17	4535			COPELAND	AVENUE	30'S/40'S		CS-D-KENSINGTON	PHOTO FILE		GOOD
465-410-18	4543			COPELAND	AVENUE		MISSION REVIVAL	CS-D-KENSINGTON	PHOTO FILE		GOOD
465-410-19	4540			VISTA	STREET		MISSION REVIVAL	CS-D-KENSINGTON	PHOTO FILE		GOOD
465-410-20	4526			VISTA	STREET	30'S/40'S		CS-D-KENSINGTON	PHOTO FILE		GOOD
465-410-21	4528			VISTA	STREET	30'S/40'S		CS-D-KENSINGTON	PHOTO FILE		GOOD
465-410-22	4520			VISTA	STREET		SPANISH COLONIAL REVIVAL	CS-D-KENSINGTON	PHOTO FILE		GOOD
465-410-23	4508			VISTA	STREET	30'S/40'S		CS-D-KENSINGTON	PHOTO FILE		GOOD
465-410-24	4502			VISTA	STREET		NEOCLASSICAL	CS-D-KENSINGTON	PHOTO FILE		GOOD
465-410-25	4503			VISTA	STREET		SPANISH COLONIAL REVIVAL	CS-D-KENSINGTON	PHOTO FILE		GOOD

APN	STREET NO	FRACT NO	STREET DIR	STREET NAME	STREET TYPE	ACTUAL DATE	ARCH STYLE	EVALUATION	PHOTO NO	PRESENT USE	COND
465-410-26	4511			VISTA	STREET		MISSION REVIVAL	CS-D-KENSINGTON	PHOTO FILE		FAIR
465-410-27	4519			VISTA	STREET		MISSION REVIVAL	CS-D-KENSINGTON	PHOTO FILE		GOOD
465-410-28	4525			VISTA	STREET	30'S/40'S		CS-D-KENSINGTON	PHOTO FILE		GOOD
465-410-29	4533			VISTA	STREET		MISSION REVIVAL	CS-D-KENSINGTON	PHOTO FILE		GOOD
465-410-30	4543			VISTA	STREET		SPANISH COLONIAL REVIVAL	CS-D-KENSINGTON	PHOTO FILE		GOOD

vp60194654istrictkensurva

h. Map of Talmadge Historic District



Boundaries of the potential Talmadge Historic District.

- i. Talmadge Tabular List of Contributing and Individually Significant Structures within the District

PN	STREET NO	FRACT NO	STREET DIR	STREET NAME	STREET TYPE	ACTUAL DATE	ARCH STYLE	EVALUATION	PHOTO NO	PRESENT USE	COND
65-241-11	4870			HART	DRIVE	1930'S	SPANISH COLONIAL REVIVAL	CS-D-TALMADGE	113-08	RESIDENTIAL SF	GOOD
65-241-15	4854			HART	DRIVE	1930'S	SPANISH COLONIAL REVIVAL	CS-D-TALMADGE	113-07	RESIDENTIAL SF	GOOD
65-241-22	4830			HART	DRIVE	1930'S	SPANISH COLONIAL REVIVAL	CS-D-TALMADGE	113-06	RESIDENTIAL SF	GOOD
65-241-25	4818			HART	DRIVE	1930'S	TUDOR	CS-D-TALMADGE	113-05	RESIDENTIAL SF	GOOD
65-242-03	4831			HART	DRIVE	1930'S	SPANISH COLONIAL REVIVAL	CS-D-TALMADGE	113-20	RESIDENTIAL SF	GOOD
65-242-11	4879			HART	DRIVE	1930'S	TUDOR	CS-D-TALMADGE	113-19	RESIDENTIAL SF	GOOD
65-242-12	4885			HART	DRIVE	1930'S	SPANISH COLONIAL REVIVAL	CS-D-TALMADGE	113-18	RESIDENTIAL SF	GOOD
65-242-15	4350			ARGOS	DRIVE	1930'S	SPANISH COLONIAL REVIVAL	CS-D-TALMADGE	113-17	RESIDENTIAL SF	GOOD
65-242-16	4344			ARGOS	DRIVE	1930'S	SPANISH COLONIAL REVIVAL	CS-D-TALMADGE	113-16	RESIDENTIAL SF	GOOD
65-251-01	4875			ALDER	DRIVE	1930'S	SPANISH COLONIAL REVIVAL	CS-D-TALMADGE	113-04	RESIDENTIAL SF	GOOD

APN	STREET NO	FRACT NO	STREET DIR	STREET NAME	STREET TYPE	ACTUAL DATE	ARCH STYLE	EVALUATION	PHOTO NO	PRESENT USE	COND
465-251-15	4380			ARGOS	DRIVE	1930'S	SPANISH COLONIAL REVIVAL	CS-D-TALMADGE	113-03	RESIDENTIAL SF	GOOD
465-252-07	4845			ARGOS	DRIVE	1930'S	TUDOR	CS-D-TALMADGE	113-02	RESIDENTIAL SF	GOOD
465-252-14	4844			ALDER	DRIVE	1930'S	SPANISH COLONIAL REVIVAL	CS-D-TALMADGE	113-01	RESIDENTIAL SF	GOOD
465-271-05	4252			ALDER	DRIVE	1930'S	SPANISH COLONIAL REVIVAL	CS-D-TALMADGE	112-25A	RESIDENTIAL SF	GOOD
465-272-01	4303			ARGUS	DRIVE	1930'S	TUDOR	CS-D-TALMADGE	114-02A	RESIDENTIAL SF	GOOD
465-272-06	4345			ARGUS	DRIVE	1930'S	ART MODERNE	CS-D-TALMADGE	114-01A	RESIDENTIAL SF	GOOD
465-272-07	4349			ARGUS	DRIVE	1930'S	SPANISH COLONIAL REVIVAL	CS-D-TALMADGE	114-00A	RESIDENTIAL SF	GOOD
465-272-12	4314			ALDER	DRIVE	1930'S	SPANISH COLONIAL REVIVAL	CS-D-TALMADGE	112-27A	RESIDENTIAL SF	GOOD
465-272-14	4803			ALDER	DRIVE	1930'S	FRENCH ECLECTIC	CS-D-TALMADGE	112-26A	RESIDENTIAL SF	GOOD
465-273-08	4251			ALDER	DRIVE	1930'S	SPANISH COLONIAL REVIVAL	CS-D-TALMADGE	112-31A	RESIDENTIAL SF	GOOD

APN	STREET NO	FRACT NO	STREET DIR	STREET NAME	STREET TYPE	ACTUAL DATE	ARCH STYLE	EVALUATION	PHOTO NO	PRESENT USE	COND
165-273-10	4307			ALDER	DRIVE	1930'S	SPANISH COLONIAL REVIVAL	CS-D-TALMADGE	112-30A	RESIDENTIAL SF	GOOD
165-273-12	4317			ALDER	DRIVE	1930'S	SPANISH COLONIAL REVIVAL	CS-D-TALMADGE	112-29A	RESIDENTIAL SF	GOOD
165-273-13	4321			ALDER	DRIVE	1930'S	SPANISH COLONIAL REVIVAL	CS-D-TALMADGE	112-28A	RESIDENTIAL SF	GOOD
165-281-01	4357			ARGOS	DRIVE	1930'S	TUDOR	CS-D-TALMADGE	113-00	RESIDENTIAL SF	GOOD
165-281-02	4361			ARGOS	DRIVE	1930'S	TUDOR	CS-D-TALMADGE	112-36A	RESIDENTIAL SF	GOOD
165-281-04	4369			ARGOS	DRIVE	1930'S	SPANISH COLONIAL REVIVAL	CS-D-TALMADGE	112-35A	RESIDENTIAL SF	GOOD
165-281-06	4377			ARGOS	DRIVE	1930'S	SPANISH COLONIAL REVIVAL	CS-D-TALMADGE	112-34A	RESIDENTIAL SF	GOOD
165-281-07	4381			ARGOS	DRIVE	1930'S	MONTEREY	CS-D-TALMADGE	112-33A	RESIDENTIAL SF	GOOD
165-281-13	4362			ALDER	DRIVE	1930'S	SPANISH COLONIAL REVIVAL	CS-D-TALMADGE	112-32A	RESIDENTIAL SF	GOOD
465-321-02	4720			VAN DYKE	AVENUE		COLONIAL REVIVAL	CS-D-TALMADGE	PHOTO FILE		GOOD

APN	STREET NO	FRACT NO	STREET DIR	STREET NAME	STREET TYPE	ACTUAL DATE	ARCH STYLE	EVALUATION	PHOTO NO	PRESENT USE	COND
165-321-03	4714			VAN DYKE	AVENUE		SPANISH COLONIAL REVIVAL	CS-D-TALMADGE	PHOTO FILE		GOOD
165-321-04	4708			VAN DYKE	AVENUE		SPANISH COLONIAL REVIVAL	CS-D-TALMADGE	PHOTO FILE		GOOD
165-321-05	4254			ADAMS	AVENUE		MISSION REVIVAL	CS-D-TALMADGE	PHOTO FILE		GOOD
165-322-01	4350		NORTH	TALMADGE	DRIVE	30'S/40'S		CS-D-TALMADGE	PHOTO FILE		GOOD
165-322-04	4344		NORTH	TALMADGE	DRIVE		SPANISH COLONIAL REVIVAL	CS-D-TALMADGE	PHOTO FILE		GOOD
165-322-05	4338		NORTH	TALMADGE	DRIVE		SPANISH COLONIAL REVIVAL	CS-D-TALMADGE	PHOTO FILE		GOOD
165-322-06	4332		NORTH	TALMADGE	DRIVE		SPANISH COLONIAL REVIVAL	CS-D-TALMADGE	PHOTO FILE		GOOD
165-322-07	4330		NORTH	TALMADGE	DRIVE		SPANISH COLONIAL REVIVAL	CS-D-TALMADGE	PHOTO FILE		GOOD
165-322-10	4713			VAN DYKE	AVENUE		MISSION REVIVAL	CS-D-TALMADGE	PHOTO FILE		GOOD
165-322-11	4707			VAN DYKE	AVENUE		TUDOR	CS-D-TALMADGE	PHOTO FILE		GOOD

APN	STREET NO	FRACT NO	STREET DIR	STREET NAME	STREET TYPE	ACTUAL DATE	ARCH STYLE	EVALUATION	PHOTO NO	PRESENT USE	COND
165-322-12	4268			ADAMS	AVENUE		SPANISH COLONIAL REVIVAL	CS-D-TALMADGE	PHOTO FILE		GOOD
165-322-17	4314		NORTH	TALMADGE	DRIVE		SPANISH COLONIAL REVIVAL	CS-D-TALMADGE	PHOTO FILE		GOOD
165-322-20	4320		NORTH	TALMADGE	DRIVE		SPANISH COLONIAL REVIVAL	CS-D-TALMADGE	PHOTO FILE		GOOD
165-323-01	4317		NORTH	TALMADGE	DRIVE		SPANISH COLONIAL REVIVAL	CS-D-TALMADGE	PHOTO FILE		GOOD
165-323-02	4328		NORTH	TALMADGE	DRIVE		SPANISH COLONIAL REVIVAL	CS-D-TALMADGE	PHOTO FILE		GOOD
165-323-03	4337		NORTH	TALMADGE	DRIVE		SPANISH COLONIAL REVIVAL	CS-D-TALMADGE	PHOTO FILE		GOOD
165-323-04	4343		NORTH	TALMADGE	DRIVE		SPANISH COLONIAL REVIVAL	CS-D-TALMADGE	PHOTO FILE		GOOD
165-323-05	4349		NORTH	TALMADGE	DRIVE		SPANISH COLONIAL REVIVAL	CS-D-TALMADGE	PHOTO FILE		GOOD
165-323-06	4353		NORTH	TALMADGE	DRIVE		SPANISH COLONIAL REVIVAL	CS-D-TALMADGE	PHOTO FILE		GOOD

PN	STREET NO	FRACT NO	STREET DIR	STREET NAME	STREET TYPE	ACTUAL DATE	ARCH STYLE	EVALUATION	PHOTO NO	PRESENT USE	COND
65-323-07	4355		NORTH	TALMADGE	DRIVE		SPANISH COLONIAL REVIVAL	CS-D-TALMADGE	PHOTO FILE		GOOD
65-323-10	4326			ADAMS	AVENUE		SPANISH COLONIAL REVIVAL	CS-D-TALMADGE	PHOTO FILE		GOOD
65-323-13	4308			ADAMS	AVENUE		SPANISH COLONIAL REVIVAL	CS-D-TALMADGE	PHOTO FILE		GOOD
65-323-14	4302			ADAMS	AVENUE		SPANISH COLONIAL REVIVAL	CS-D-TALMADGE	PHOTO FILE		GOOD
65-331-01	4359		NORTH	TALMADGE	DRIVE		SPANISH COLONIAL REVIVAL	CS-D-TALMADGE	PHOTO FILE		GOOD
65-331-07	4386			ADAMS	AVENUE	C. 1929	TUDOR	IS-D-TALMADGE	DPR	RESIDENTIAL SF	GOOD
65-331-09	4368			ADAMS	AVENUE		SPANISH COLONIAL REVIVAL	CS-D-TALMADGE	PHOTO FILE		GOOD
65-331-10	4362			ADAMS	AVENUE		TUDOR	CS-D-TALMADGE	PHOTO FILE		GOOD
65-331-11	4356			ADAMS	AVENUE		TUDOR	CS-D-TALMADGE	PHOTO FILE		GOOD
65-331-13	4344			ADAMS	AVENUE		SPANISH COLONIAL REVIVAL	CS-D-TALMADGE	PHOTO FILE		FAIR

N	STREET NO	FRACT NO	STREET DIR	STREET NAME	STREET TYPE	ACTUAL DATE	ARCH STYLE	EVALUATION	PHOTO NO	PRESENT USE	COND
5-332-01	4358		NORTH	TALMADGE	DRIVE		SPANISH COLONIAL REVIVAL	CS-D-TALMADGE	PHOTO FILE		GOOD
5-332-12	4397		EAST	TALMADGE	DRIVE	1926	ITALIAN RENAISSANCE	IS-D-TALMADGE	DPR	RESIDENTIAL SF	GOOD
5-351-03	4680			VAN DYKE	AVENUE		SPANISH COLONIAL REVIVAL	CS-D-TALMADGE	PHOTO FILE		GOOD
5-351-04	4674			VAN DYKE	AVENUE		SPANISH COLONIAL REVIVAL	CS-D-TALMADGE	PHOTO FILE		GOOD
5-351-05	4668			VAN DYKE	AVENUE		SPANISH COLONIAL REVIVAL	CS-D-TALMADGE	PHOTO FILE		GOOD
5-351-06	4662			VAN DYKE	AVENUE		TUDOR	CS-D-TALMADGE	PHOTO FILE		GOOD
5-351-09	4646			VAN DYKE	AVENUE		SPANISH COLONIAL REVIVAL	CS-D-TALMADGE	PHOTO FILE		GOOD
5-351-10	4642			VAN DYKE	AVENUE		TUDOR	CS-D-TALMADGE	PHOTO FILE		GOOD
5-352-03	4680		WEST	TALMADGE	DRIVE		SPANISH COLONIAL REVIVAL	CS-D-TALMADGE	PHOTO FILE		FAIR
5-352-05	4662		WEST	TALMADGE	DRIVE		SPANISH COLONIAL REVIVAL	CS-D-TALMADGE	PHOTO FILE		GOOD

APN	STREET NO	FRACT NO	STREET DIR	STREET NAME	STREET TYPE	ACTUAL DATE	ARCH STYLE	EVALUATION	PHOTO NO	PRESENT USE	COND
65-352-09	4638		WEST	TALMADGE	DRIVE		SPANISH COLONIAL REVIVAL	CS-D-TALMADGE	PHOTO FILE		GOOD
65-352-10	4632		WEST	TALMADGE	DRIVE		SPANISH COLONIAL REVIVAL	CS-D-TALMADGE	PHOTO FILE		GOOD
65-352-15	4647			VAN DYKE	AVENUE		SPANISH COLONIAL REVIVAL	CS-D-TALMADGE	PHOTO FILE		GOOD
65-352-18	4671			VAN DYKE	AVENUE		SPANISH COLONIAL REVIVAL	CS-D-TALMADGE	PHOTO FILE		GOOD
65-352-19	4679			VAN DYKE	AVENUE		SPANISH COLONIAL REVIVAL	CS-D-TALMADGE	PHOTO FILE		GOOD
65-353-01	4301			ADAMS	AVENUE		SPANISH COLONIAL REVIVAL	CS-D-TALMADGE	PHOTO FILE		GOOD
65-353-02	4309			ADAMS	AVENUE		SPANISH COLONIAL REVIVAL	CS-D-TALMADGE	PHOTO FILE		GOOD
65-353-03	4313			ADAMS	AVENUE		SPANISH COLONIAL REVIVAL	CS-D-TALMADGE	PHOTO FILE		GOOD
65-353-04	4323			ADAMS	AVENUE		SPANISH COLONIAL REVIVAL	CS-D-TALMADGE	PHOTO FILE		GOOD

APN	STREET NO	FRACT NO	STREET DIR	STREET NAME	STREET TYPE	ACTUAL DATE	ARCH STYLE	EVALUATION	PHOTO NO	PRESENT USE	COND
465-353-05	4327			ADAMS	AVENUE		SPANISH COLONIAL REVIVAL	CS-D-TALMADGE	PHOTO FILE		GOOD
465-353-06	4331			ADAMS	AVENUE		SPANISH COLONIAL REVIVAL	CS-D-TALMADGE	PHOTO FILE		GOOD
465-353-07	4341			ADAMS	AVENUE		SPANISH COLONIAL REVIVAL	CS-D-TALMADGE	PHOTO FILE		GOOD
465-353-08	4343			ADAMS	AVENUE		SPANISH COLONIAL REVIVAL	CS-D-TALMADGE	PHOTO FILE		GOOD
465-353-11	4644		EAST	TALMADGE	DRIVE		SPANISH COLONIAL REVIVAL	CS-D-TALMADGE	PHOTO FILE		GOOD
465-353-14	4696		EAST	TALMADGE	DRIVE		SPANISH COLONIAL REVIVAL	CS-D-TALMADGE	PHOTO FILE		GOOD
465-353-19	4642		EAST	TALMADGE	DRIVE		SPANISH COLONIAL REVIVAL	CS-D-TALMADGE	PHOTO FILE		GOOD
465-354-01	4645		EAST	TALMADGE	DRIVE		SPANISH COLONIAL REVIVAL	CS-D-TALMADGE	PHOTO FILE		GOOD
465-354-02	4641		EAST	TALMADGE	DRIVE		FRENCH ECLECTIC	CS-D-TALMADGE	PHOTO FILE		GOOD

APN	STREET NO	FRACT NO	STREET DIR	STREET NAME	STREET TYPE	ACTUAL DATE	ARCH STYLE	EVALUATION	PHOTO NO	PRESENT USE	COND
465-354-04	4633		EAST	TALMADGE	DRIVE		SPANISH COLONIAL REVIVAL	CS-D-TALMADGE	PHOTO FILE		GOOD
465-355-02	4635		WEST	TALMADGE	DRIVE		SPANISH COLONIAL REVIVAL	CS-D-TALMADGE	PHOTO FILE		GOOD
465-355-05	4628		EAST	TALMADGE	DRIVE		SPANISH COLONIAL REVIVAL	CS-D-TALMADGE	PHOTO FILE		GOOD
465-361-01	4349			ADAMS	AVENUE		SPANISH COLONIAL REVIVAL	CS-D-TALMADGE	PHOTO FILE		GOOD
465-361-02	4355			ADAMS	AVENUE		MISSION REVIVAL	CS-D-TALMADGE	PHOTO FILE		GOOD
465-361-03	4361			ADAMS	AVENUE		MISSION REVIVAL	CS-D-TALMADGE	PHOTO FILE		GOOD
465-361-04	4367			ADAMS	AVENUE		TUDOR	CS-D-TALMADGE	PHOTO FILE		GOOD
465-362-05	4675		EAST	TALMADGE	DRIVE	1928	SPANISH COLONIAL REVIVAL	IS-D-TALMADGE	DPR	RESIDENTIAL SF	GOOD
465-391-04	4616			VAN DYKE	AVENUE		SPANISH COLONIAL REVIVAL	CS-D-TALMADGE	PHOTO FILE		GOOD
465-392-01	4619			VAN DYKE	AVENUE		SPANISH COLONIAL REVIVAL	CS-D-TALMADGE	PHOTO FILE		GOOD

APN	STREET NO	FRACT NO	STREET DIR	STREET NAME	STREET TYPE	ACTUAL DATE	ARCH STYLE	EVALUATION	PHOTO NO	PRESENT USE	COND
465-392-02	4611			VAN DYKE	AVENUE		SPANISH COLONIAL REVIVAL	CS-D-TALMADGE	PHOTO FILE		GOOD
465-392-04	4603			VAN DYKE	AVENUE	30'S/40'S		CS-D-TALMADGE	PHOTO FILE		GOOD
465-392-05	4602		WEST	TALMADGE	DRIVE		SPANISH COLONIAL REVIVAL	CS-D-TALMADGE	PHOTO FILE		GOOD
465-392-07	4608		WEST	TALMADGE	DRIVE		SPANISH COLONIAL REVIVAL	CS-D-TALMADGE	PHOTO FILE		GOOD
465-393-01	4619		WEST	TALMADGE	DRIVE		COLONIAL REVIVAL	CS-D-TALMADGE	PHOTO FILE		GOOD
465-393-03	4615		WEST	TALMADGE	DRIVE		CALIFORNIA BUNGALOW	CS-D-TALMADGE	PHOTO FILE		GOOD
465-393-03	4641		WEST	TALMADGE	DRIVE		SPANISH COLONIAL REVIVAL	CS-D-TALMADGE	PHOTO FILE		GOOD
465-393-05	4563		WEST	TALMADGE	DRIVE	30'S/40'S		CS-D-TALMADGE	PHOTO FILE		GOOD
465-393-06	4557		WEST	TALMADGE	DRIVE		SPANISH COLONIAL REVIVAL	CS-D-TALMADGE	PHOTO FILE		GOOD
465-393-09	4515		WEST	TALMADGE	DRIVE	30'S/40'S		CS-D-TALMADGE	PHOTO FILE		GOOD

APN	STREET NO	FRACT NO	STREET DIR	STREET NAME	STREET TYPE	ACTUAL DATE	ARCH STYLE	EVALUATION	PHOTO NO	PRESENT USE	COND
465-394-01	4597			VAN DYKE	AVENUE		SPANISH COLONIAL REVIVAL	CS-D-TALMADGE	PHOTO FILE		GOOD
465-394-02	4591			VAN DYKE	AVENUE		SPANISH COLONIAL REVIVAL	CS-D-TALMADGE	PHOTO FILE		GOOD
465-394-03	4585			VAN DYKE	AVENUE		SPANISH COLONIAL REVIVAL	CS-D-TALMADGE	PHOTO FILE		GOOD
465-394-06	4526		WEST	TALMADGE	DRIVE		SPANISH COLONIAL REVIVAL	CS-D-TALMADGE	PHOTO FILE		FAIR
465-394-07	4534		WEST	TALMADGE	DRIVE		SPANISH COLONIAL REVIVAL	CS-D-TALMADGE	PHOTO FILE		GOOD
465-394-08	4542		WEST	TALMADGE	DRIVE		SPANISH COLONIAL REVIVAL	CS-D-TALMADGE	PHOTO FILE		GOOD
465-394-09	4556		WEST	TALMADGE	DRIVE		SPANISH COLONIAL REVIVAL	CS-D-TALMADGE	PHOTO FILE		GOOD
465-394-10	4562		WEST	TALMADGE	DRIVE		SPANISH COLONIAL REVIVAL	CS-D-TALMADGE	PHOTO FILE		GOOD
465-395-01	4596			VAN DYKE	AVENUE		COLONIAL REVIVAL	CS-D-TALMADGE	PHOTO FILE		GOOD
465-395-03	4584			VAN DYKE	AVENUE	30'S/40'S		CS-D-TALMADGE	PHOTO FILE		GOOD

APN	STREET NO	FRACT NO	STREET DIR	STREET NAME	STREET TYPE	ACTUAL DATE	ARCH STYLE	EVALUATION	PHOTO NO	PRESENT USE	COND
465-401-01	4620		EAST	TALMADGE	DRIVE		SPANISH COLONIAL REVIVAL	CS-D-TALMADGE	PHOTO FILE		GOOD
465-401-03	4610		EAST	TALMADGE	DRIVE		SPANISH COLONIAL REVIVAL	CS-D-TALMADGE	PHOTO FILE		GOOD
465-401-04	4604		EAST	TALMADGE	DRIVE		SPANISH COLONIAL REVIVAL	CS-D-TALMADGE	PHOTO FILE		GOOD
465-401-05	4564		EAST	TALMADGE	DRIVE		SPANISH COLONIAL REVIVAL	CS-D-TALMADGE	PHOTO FILE		GOOD
465-401-06	4560		EAST	TALMADGE	DRIVE		SPANISH COLONIAL REVIVAL	CS-D-TALMADGE	PHOTO FILE		GOOD
465-401-07	4556		EAST	TALMADGE	DRIVE		SPANISH COLONIAL REVIVAL	CS-D-TALMADGE	PHOTO FILE		GOOD
465-401-08	4552		EAST	TALMADGE	DRIVE		TUDOR	CS-D-TALMADGE	PHOTO FILE		GOOD
465-401-09	4550		EAST	TALMADGE	DRIVE		SPANISH COLONIAL REVIVAL	CS-D-TALMADGE	PHOTO FILE		GOOD
465-402-01	4625		EAST	TALMADGE	DRIVE		SPANISH COLONIAL REVIVAL	CS-D-TALMADGE	PHOTO FILE		GOOD

APN	STREET NO	FRACT NO	STREET DIR	STREET NAME	STREET TYPE	ACTUAL DATE	ARCH STYLE	EVALUATION	PHOTO NO	PRESENT USE	COND
465-402-02	4617		EAST	TALMADGE	DRIVE		SPANISH COLONIAL REVIVAL	CS-D-TALMADGE	PHOTO FILE		GOOD
465-402-03	4615		EAST	TALMADGE	DRIVE		SPANISH COLONIAL REVIVAL	CS-D-TALMADGE	PHOTO FILE		GOOD
465-402-05	4607		EAST	TALMADGE	DRIVE		SPANISH COLONIAL REVIVAL	CS-D-TALMADGE	PHOTO FILE		GOOD
465-402-08	4567		EAST	TALMADGE	DRIVE		SPANISH COLONIAL REVIVAL	CS-D-TALMADGE	PHOTO FILE		GOOD
465-402-13	4561		EAST	TALMADGE	DRIVE		SPANISH COLONIAL REVIVAL	CS-D-TALMADGE	PHOTO FILE		GOOD
465-402-14	4549		EAST	TALMADGE	DRIVE		SPANISH COLONIAL REVIVAL	CS-D-TALMADGE	PHOTO FILE		FAIR
465-421-03	4558			VAN DYKE	AVENUE	30'S/40'S		CS-D-TALMADGE	PHOTO FILE		GOOD
465-421-04	4550			VAN DYKE	AVENUE		SPANISH COLONIAL REVIVAL	CS-D-TALMADGE	PHOTO FILE		GOOD
465-421-05	4524			VAN DYKE	AVENUE		SPANISH COLONIAL REVIVAL	CS-D-TALMADGE	PHOTO FILE		GOOD

APN	STREET NO	FRACT NO	STREET DIR	STREET NAME	STREET TYPE	ACTUAL DATE	ARCH STYLE	EVALUATION	PHOTO NO	PRESENT USE	COND
465-421-10	4504			VAN DYKE	AVENUE		SPANISH COLONIAL REVIVAL	CS-D-TALMADGE	PHOTO FILE		GOOD
465-422-02	4557			VAN DYKE	AVENUE	30'S/40'S		CS-D-TALMADGE	PHOTO FILE		GOOD
465-422-03	4551			VAN DYKE	AVENUE		SPANISH COLONIAL REVIVAL	CS-D-TALMADGE	PHOTO FILE		GOOD
465-422-04	4535			VAN DYKE	AVENUE		SPANISH COLONIAL REVIVAL	CS-D-TALMADGE	PHOTO FILE		GOOD
465-422-05	4527			VAN DYKE	AVENUE		SPANISH COLONIAL REVIVAL	CS-D-TALMADGE	PHOTO FILE		GOOD
465-422-07	4272			VAN DYKE	PLACE		COLONIAL REVIVAL	CS-D-TALMADGE	PHOTO FILE		GOOD
465-422-08	4264			VAN DYKE	PLACE		SPANISH COLONIAL REVIVAL	CS-D-TALMADGE	PHOTO FILE		GOOD
465-422-15	4501			VAN DYKE	AVENUE		SPANISH COLONIAL REVIVAL	CS-D-TALMADGE	PHOTO FILE		GOOD
465-423-01	4545		WEST	TALMADGE	DRIVE		SPANISH COLONIAL REVIVAL	CS-D-TALMADGE	PHOTO FILE		GOOD
465-423-03	4541		WEST	TALMADGE	DRIVE		SPANISH COLONIAL REVIVAL	CS-D-TALMADGE	PHOTO FILE		GOOD

APN	STREET NO	FRACT NO	STREET DIR	STREET NAME	STREET TYPE	ACTUAL DATE	ARCH STYLE	EVALUATION	PHOTO NO	PRESENT USE	COND
465-423-05	4510		WEST	TALMADGE	DRIVE		SPANISH COLONIAL REVIVAL	CS-D-TALMADGE	PHOTO FILE		GOOD
465-423-06	4520		WEST	TALMADGE	DRIVE		MISSION REVIVAL	CS-D-TALMADGE	PHOTO FILE		GOOD
465-541-01	4570			44TH	STREET	30'S/40'S		CS-D-TALMADGE	PHOTO FILE		GOOD
465-541-03	4576			44TH	STREET		SPANISH COLONIAL REVIVAL	CS-D-TALMADGE	PHOTO FILE		FAIR
465-541-05	4482			44TH	STREET	30'S/40'S		CS-D-TALMADGE	PHOTO FILE		GOOD
465-541-06	4593			44TH	STREET	30'S/40'S		CS-D-TALMADGE	PHOTO FILE		GOOD
465-541-07	4588			44TH	STREET		SPANISH COLONIAL REVIVAL	CS-D-TALMADGE	PHOTO FILE		GOOD
465-541-11	4589			44TH	STREET	30'S/40'S		CS-D-TALMADGE	PHOTO FILE		GOOD
465-541-14	4577			HIGHLAND	AVENUE	30'S/40'S		CS-D-TALMADGE	PHOTO FILE		GOOD
465-541-16	4569			HIGHLAND	AVENUE	30'S/40'S		CS-D-TALMADGE	PHOTO FILE		GOOD
465-542-04	4581			44TH	STREET	30'S/40'S		CS-D-TALMADGE	PHOTO FILE		GOOD
465-542-08	4580			HIGHLAND	AVENUE	30'S/40'S		CS-D-TALMADGE	PHOTO FILE		GOOD

APN	STREET NO	FRACT NO	STREET DIR	STREET NAME	STREET TYPE	ACTUAL DATE	ARCH STYLE	EVALUATION	PHOTO NO	PRESENT USE	COND
465-581-01	4492			44TH	STREET	30'S/40'S		CS-D-TALMADGE	PHOTO FILE		GOOD
465-581-03	4498			44TH	STREET	30'S/40'S		CS-D-TALMADGE	PHOTO FILE		GOOD
465-581-05	4508			44TH	STREET	30'S/40'S		CS-D-TALMADGE	PHOTO FILE		GOOD
465-581-09	4544			44TH	STREET	30'S/40'S		CS-D-TALMADGE	PHOTO FILE		GOOD
465-581-10	4548			44TH	STREET	30'S/40'S		CS-D-TALMADGE	PHOTO FILE		GOOD
465-581-12	4558			44TH	STREET	30'S/40'S		CS-D-TALMADGE	PHOTO FILE		GOOD
465-581-14	4562			44TH	STREET	30'S/40'S		CS-D-TALMADGE	PHOTO FILE		GOOD
465-582-05	4545			44TH	STREET		SPANISH COLONIAL REVIVAL	CS-D-TALMADGE	PHOTO FILE		FAIR
465-582-06	4541			44TH	STREET		SPANISH COLONIAL REVIVAL	CS-D-TALMADGE	PHOTO FILE		GOOD
465-582-09	4527			44TH	STREET	30'S/40'S		CS-D-TALMADGE	PHOTO FILE		GOOD
465-582-10	4410			MONROE	STREET	30'S/40'S		CS-D-TALMADGE	PHOTO FILE		GOOD
465-582-11	4418			MONROE	STREET		SPANISH COLONIAL REVIVAL	CS-D-TALMADGE	PHOTO FILE		GOOD

APN	STREET NO	FRACT NO	STREET DIR	STREET NAME	STREET TYPE	ACTUAL DATE	ARCH STYLE	EVALUATION	PHOTO NO	PRESENT USE	COND
465-582-14	4440			MONROE	STREET	30'S/40'S		CS-D-TALMADGE	PHOTO FILE		GOOD
465-582-17	4520			HIGHLAND	AVENUE		SPANISH COLONIAL REVIVAL	CS-D-TALMADGE	PHOTO FILE		GOOD
465-582-18	4524			HIGHLAND	AVENUE		SPANISH COLONIAL REVIVAL	CS-D-TALMADGE	PHOTO FILE		GOOD
465-582-19	4528			HIGHLAND	AVENUE		SPANISH COLONIAL REVIVAL	CS-D-TALMADGE	PHOTO FILE		GOOD
465-582-22	4548			HIGHLAND	AVENUE		SPANISH COLONIAL REVIVAL	CS-D-TALMADGE	PHOTO FILE		GOOD
465-584-01	4405			MONROE	AVENUE	30'S/40'S		CS-D-TALMADGE	PHOTO FILE		GOOD
465-584-02	4409			MONROE	AVENUE	30'S/40'S		CS-D-TALMADGE	PHOTO FILE		GOOD
465-584-03	4411			MONROE	AVENUE	30'S/40'S		CS-D-TALMADGE	PHOTO FILE		GOOD
465-584-04	4415			MONROE	AVENUE	30'S/40'S		CS-D-TALMADGE	PHOTO FILE		GOOD
465-584-05	4419			MONROE	AVENUE	30'S/40'S		CS-D-TALMADGE	PHOTO FILE		GOOD
465-591-08	4545			45TH	STREET		TUDOR	CS-D-TALMADGE	PHOTO FILE		GOOD

APN	STREET NO	FRACT NO	STREET DIR	STREET NAME	STREET TYPE	ACTUAL DATE	ARCH STYLE	EVALUATION	PHOTO NO	PRESENT USE	COND
465-591-10	4533			45TH	STREET	30'S/40'S		CS-D-TALMADGE	PHOTO FILE		GOOD
465-591-11	4527			45TH	STREET		FRENCH ECLECTIC	CS-D-TALMADGE	PHOTO FILE		FAIR
465-591-15	4476			MONROE	AVENUE	30'S/40'S		CS-D-TALMADGE	PHOTO FILE		GOOD
465-591-18	4508			MAX	DRIVE	30'S/40'S		CS-D-TALMADGE	PHOTO FILE		GOOD
465-591-20	4518			MAX	DRIVE	30'S/40'S		CS-D-TALMADGE	PHOTO FILE		GOOD
465-592-08	4553			MONROE	AVENUE		FRENCH ECLECTIC	CS-D-TALMADGE	PHOTO FILE		GOOD
465-602-04	4548			MAX	DRIVE	30'S/40'S		CS-D-TALMADGE	PHOTO FILE		GOOD
465-602-08	4614			MAX	DRIVE	30'S/40'S		CS-D-TALMADGE	PHOTO FILE		GOOD
465-602-10	4624			MAX	DRIVE	30'S/40'S		CS-D-TALMADGE	PHOTO FILE		GOOD
465-603-01	4515			MAX	DRIVE		MISSION REVIVAL	CS-D-TALMADGE	PHOTO FILE		GOOD
465-603-04	4535			MAX	DRIVE		SPANISH COLONIAL REVIVAL	CS-D-TALMADGE	PHOTO FILE		GOOD
465-603-05	4539			MAX	DRIVE		SPANISH COLONIAL REVIVAL	CS-D-TALMADGE	PHOTO FILE		GOOD

APN	STREET NO	FRACT NO	STREET DIR	STREET NAME	STREET TYPE	ACTUAL DATE	ARCH STYLE	EVALUATION	PHOTO NO	PRESENT USE	COND
165-603-12	4596			MONROE	AVENUE		SPANISH COLONIAL REVIVAL	CS-D-TALMADGE	PHOTO FILE		GOOD
165-603-13	4588			MONROE	AVENUE		SPANISH COLONIAL REVIVAL	CS-D-TALMADGE	PHOTO FILE		GOOD
165-603-15	4568			MONROE	AVENUE	30'S/40'S		CS-D-TALMADGE	PHOTO FILE		GOOD
165-604-01	4561			MONROE	AVENUE		FRENCH ECLECTIC	CS-D-TALMADGE	PHOTO FILE		GOOD
165-604-02	4573			MONROE	AVENUE	30'S/40'S		CS-D-TALMADGE	PHOTO FILE		GOOD
165-604-03	4581			MONROE	AVENUE		SPANISH COLONIAL REVIVAL	CS-D-TALMADGE	PHOTO FILE		GOOD
465-604-04	4585			MONROE	AVENUE	30'S/40'S		CS-D-TALMADGE	PHOTO FILE		GOOD
465-604-05	4593			MONROE	AVENUE	30'S/40'S		CS-D-TALMADGE	PHOTO FILE		GOOD
465-604-06	4599			MONROE	AVENUE		FRENCH ECLECTIC	CS-D-TALMADGE	PHOTO FILE		GOOD
465-604-07	4605			MONROE	AVENUE	30'S/40'S		CS-D-TALMADGE	PHOTO FILE		GOOD
465-604-08	4609			MONROE	AVENUE	30'S/40'S		CS-D-TALMADGE	PHOTO FILE		GOOD
465-604-09	4615			MONROE	AVENUE	30'S/40'S		CS-D-TALMADGE	PHOTO FILE		GOOD

APN	STREET NO	FRACT NO	STREET DIR	STREET NAME	STREET TYPE	ACTUAL DATE	ARCH STYLE	EVALUATION	PHOTO NO	PRESENT USE	COND
465-604-10	4625			MONROE	AVENUE	30'S/40'S		CS-D-TALMADGE	PHOTO FILE		GOOD
465-604-11	4633			MONROE	AVENUE	30'S/40'S		CS-D-TALMADGE	PHOTO FILE		GOOD
465-604-12	4643			MONROE	AVENUE	30'S/40'S		CS-D-TALMADGE	PHOTO FILE		GOOD
465-604-13	4651			MONROE	AVENUE	30'S/40'S		CS-D-TALMADGE	PHOTO FILE		GOOD
465-610-03	4650			MAX	DRIVE	30'S/40'S		CS-D-TALMADGE	PHOTO FILE		GOOD
465-610-05	4665			MONROE	AVENUE	30'S/40'S		CS-D-TALMADGE	PHOTO FILE		GOOD
465-610-06	4657			MONROE	AVENUE	1940'S		CS-D-TALMADGE	PHOTO FILE		GOOD
465-610-06	4673			MONROE	AVENUE	30'S/40'S		CS-D-TALMADGE	PHOTO FILE		GOOD

609463districtalsurva

PRIMARY RECORD

Primary # _____
HRI # _____
Trinomial _____
NRHP Status Code _____

Other Listings _____
Review Code _____ Reviewer _____ Date / /

Page 1 of 2

*Resource Name or #: APN 440-011-12

P1. Other Identifier: IS-D-Kensington

*P2. Location: Not for Publication Unrestricted a. County San Diego

b. USGS 7.5' Quad _____ Date _____ T _____; R _____; _____ 1/4 of _____ 1/4 of Sec _____; _____ B.M.

c. Address 4126 Palisades Road City San Diego Zip _____

d. UTM: (Give more than one for large and/or linear feature) Zone _____, _____ mE/ _____ mN

e. Other Locational Data: (e.g. parcel #, legal description, directions to resource, elevation, additional UTM's, etc. as appropriate)

Assessor's Parcel Number: 440-011-12.

*P3a. Description: (Describe resource and its major elements. Include design, materials, condition, alterations, size, setting, and boundaries.)

Condition: Good

*P3b. Resources Attributes: (List attributes and codes) HP2. Single family property

*P4. Resources Present: Building Structure Object Site District Element of District Other (Isolates, etc.)



P5b. Description of Photo: (View, date, etc.)

Photo Number: 110-34

Date: June-October 1995

*P6. Date Constructed/Age and Sources:

Prehistoric Historic Both

1930's

*P7. Owner and Address:

*P8. Recorded by:(Name, affiliation, address)

Ione Stiegler, IS Architecture

4191 Stephens Street, SD 92103

Milford Wayne Donaldson, FAIA

530 Sixth Ave., SD 92101

*P9. Date Recorded: 03/17/1996

*P10. Survey Type: (Describe)

Architectural Reconnaissance

Survey

C--Comprehensive Survey

*P11. Report Citation: (Cite survey report/other sources or "none") Historical Greater Mid-City San Diego Preservation Strategy, Architect Milford Wayne Donaldson, FAIA, Inc., & IS Architecture, 1996.

*Attachments: NONE Location Map Sketch Map Continuation Sheet Building, Structure and Object Record
 Archaeological Record District Record Linear Feature Record Milling Station Record Rock Art Record Artifact Record
 Photograph Record Other: (List) _____

BUILDING, STRUCTURE, AND OBJECT RECORD

Page 2 of 2

*NRHP Status Code _____

*Resource Name or #: APN 440-011-12

B1. Historic Name: _____

B2. Common Name: _____

B3. Original Use: _____ B4. Present Use: R--Residential (Single Family)

*B5. Architectural Style: International

*B6. Construction History: (Construction date, alterations, and date of alterations.)

*B7. Moved? No Yes Unknown Date: _____ Original Location: _____

*B8. Related Features:

B9a. Architect: _____ b. Builder: _____

*B10. Significance: Theme _____ Area _____

Period of Significance _____ Property Type _____ Applicable Criteria _____

(Discuss importance in terms of historical or architectural context as defined by theme, period, and geographic scope. Also address integrity.)

B11. Additional Resource Attributes: (List attributes and codes) _____

*B12. References:

San Diego County Assessor's Map Books, Book 452,
Page 65, 1994-1995.

McAlester & McAlester. "A Field Guide to American
Houses". 1984.

Woodbridge, Sally B. "California Architecture", 1988.

B13. Remarks:

(Sketch Map with north arrow required)

*B14. Evaluator: I.R. Stiegler & M.W. Donaldson

Date of Evaluation: 10/01/1995

(This space reserved for official comments.)

PRIMARY RECORD

Primary # _____
HRI # _____
Trinomial _____
NRHP Status Code _____

Other Listings _____
Review Code _____ Reviewer _____ Date / /

Page 1 of 2

*Resource Name or #: APN 440-022-10

P1. Other Identifier: IS-D-Kensington

*P2. Location: Not for Publication Unrestricted a. County San Diego

b. USGS 7.5' Quad _____ Date _____ T _____; R _____; _____ 1/4 of _____ 1/4 of Sec _____; _____ B.M.

c. Address 5317 Marlborough Drive City San Diego Zip _____

d. UTM: (Give more than one for large and/or linear feature) Zone _____, _____ mE/ _____ mN

e. Other Locational Data: (e.g. parcel #, legal description, directions to resource, elevation, additional UTM, etc. as appropriate)


Assessor's Parcel Number: 440-022-10.

*P3a. Description: (Describe resource and its major elements. Include design, materials, condition, alterations, size, setting, and boundaries.)

Condition: Good

*P3b. Resources Attributes: (List attributes and codes) HP2. Single family property

*P4. Resources Present: Building Structure Object Site District Element of District Other (Isolates, etc.)



P5b. Description of Photo: (View, date, etc.)

Photo Number: 111-02A

Date: June-October 1995

*P6. Date Constructed/Age and Sources:

Prehistoric Historic Both

1930's

*P7. Owner and Address:

*P8. Recorded by: (Name, affiliation, address)

Ione Stiegler, IS Architecture

4191 Stephens Street, SD 92103

Milford Wayne Donaldson, FAIA

530 Sixth Ave., SD 92101

*P9. Date Recorded: 03/17/1996

*P10. Survey Type: (Describe)

Architectural Reconnaissance

Survey

C--Comprehensive Survey

*P11. Report Citation: (Cite survey report/other sources or "none") Historical Greater Mid-City San Diego Preservation Strategy, Architect Milford Wayne Donaldson, FAIA, Inc., & IS Architecture, 1996.

*Attachments: NONE Location Map Sketch Map Continuation Sheet Building, Structure and Object Record
 Archaeological Record District Record Linear Feature Record Milling Station Record Rock Art Record Artifact Record
 Photograph Record Other: (List) _____

BUILDING, STRUCTURE, AND OBJECT RECORD

Page 2 of 2

*NRHP Status Code _____

*Resource Name or #: APN 440-022-10

B1. Historic Name: _____

B2. Common Name: _____

B3. Original Use: _____

B4. Present Use: R--Residential (Single Family)

*B5. Architectural Style: Spanish Colonial Revival

*B6. Construction History: (Construction date, alterations, and date of alterations.)

*B7. Moved? No Yes Unknown Date: _____ Original Location: _____

*B8. Related Features:

B9a. Architect: _____ b. Builder: _____

*B10. Significance: Theme _____ Area _____

Period of Significance _____ Property Type _____ Applicable Criteria _____

(Discuss importance in terms of historical or architectural context as defined by theme, period, and geographic scope. Also address integrity.)

B11. Additional Resource Attributes: (List attributes and codes) _____

*B12. References:

San Diego County Assessor's Map Books, Book 452,
Page 65, 1994-1995.

McAlester & McAlester. "A Field Guide to American
Houses". 1984.

Woodbridge, Sally B. "California Architecture", 1988.

B13. Remarks:

(Sketch Map with north arrow required)

*B14. Evaluator: I.R. Stiegler & M.W. Donaldson

Date of Evaluation: 10/01/1995

(This space reserved for official comments.)

PRIMARY RECORD

Primary # _____
HRI # _____
Trinomial _____
NRHP Status Code _____

Other Listings _____
Review Code _____ Reviewer _____ Date / /

Page 1 of 2

*Resource Name or #: APN 440-031-07

P1. Other Identifier: IS-D-Kensington

*P2. Location: Not for Publication Unrestricted a. County San Diego

b. USGS 7.5' Quad _____ Date _____ T _____; R _____; _____ 1/4 of _____ 1/4 of Sec _____; _____ B.M.

c. Address 4234 Ridgeway Drive City San Diego Zip _____

d. UTM: (Give more than one for large and/or linear feature) Zone _____, _____ mE/ _____ mN

e. Other Locational Data: (e.g. parcel #, legal description, directions to resource, elevation, additional UTMs, etc. as appropriate)

Assessor's Parcel Number: 440-031-07.

*P3a. Description: (Describe resource and its major elements. Include design, materials, condition, alterations, size, setting, and boundaries.)
Condition: Good

*P3b. Resources Attributes: (List attributes and codes) HP2. Single family property

*P4. Resources Present: Building Structure Object Site District Element of District Other (Isolates, etc.)



P5b. Description of Photo: (View, date, etc.)

Photo Number: 111-05A

Date: June-October 1995

*P6. Date Constructed/Age and Sources:

Prehistoric Historic Both

1930's

*P7. Owner and Address:

*P8. Recorded by: (Name, affiliation, address)

Ione Stiegler, IS Architecture

4191 Stephens Street, SD 92103

Milford Wayne Donaldson, FAIA

530 Sixth Ave., SD 92101

*P9. Date Recorded: 03/17/1996

*P10. Survey Type: (Describe)

Architectural Reconnaissance

Survey

C-Comprehensive Survey

*P11. Report Citation: (Cite survey report/other sources or "none") Historical Greater Mid-City San Diego Preservation Strategy, Architect Milford Wayne Donaldson, FAIA, Inc., & IS Architecture, 1996.

*Attachments: NONE Location Map Sketch Map Continuation Sheet Building, Structure and Object Record
 Archaeological Record District Record Linear Feature Record Milling Station Record Rock Art Record Artifact Record
 Photograph Record Other: (List) _____

BUILDING, STRUCTURE, AND OBJECT RECORD

Page 2 of 2

*NRHP Status Code _____

*Resource Name or #: APN 440-031-07

B1. Historic Name: _____

B2. Common Name: _____

B3. Original Use: _____

B4. Present Use: R--Residential (Single Family)

*B5. Architectural Style: Spanish Colonial Revival

*B6. Construction History: (Construction date, alterations, and date of alterations.)

*B7. Moved? No Yes Unknown Date: _____ Original Location: _____

*B8. Related Features:

B9a. Architect: _____

b. Builder: _____

*B10. Significance: Theme _____

Area _____

Period of Significance _____

Property Type _____

Applicable Criteria _____

(Discuss importance in terms of historical or architectural context as defined by theme, period, and geographic scope. Also address integrity.)

B11. Additional Resource Attributes: (List attributes and codes) _____

*B12. References:

San Diego County Assessor's Map Books, Book 452,
Page 65, 1994-1995.

McAlester & McAlester. "A Field Guide to American
Houses". 1984.

Woodbridge, Sally B. "California Architecture", 1988.

B13. Remarks:

*B14. Evaluator: I.R. Stiegler & M.W. Donaldson

Date of Evaluation: 10/01/1995

(This space reserved for official comments.)

(Sketch Map with north arrow required)

PRIMARY RECORD

Primary # _____
HRI # _____
Trinomial _____
NRHP Status Code _____

Other Listings _____
Review Code _____ Reviewer _____ Date ____/____/____

Page 1 of 2

*Resource Name or #: APN 440-031-12

P1. Other Identifier: IS-D-Kensington

*P2. Location: Not for Publication Unrestricted a. County San Diego

b. USGS 7.5' Quad _____ Date _____ T _____; R _____; _____ 1/4 of _____ 1/4 of Sec _____; _____ B.M.

c. Address 4312 Ridgeway Drive City San Diego Zip _____

d. UTM: (Give more than one for large and/or linear feature) Zone _____, _____ mE/ _____ mN

e. Other Locational Data: (e.g. parcel #, legal description, directions to resource, elevation, additional UTM's, etc. as appropriate)

Assessor's Parcel Number: 440-031-12.

*P3a. Description: (Describe resource and its major elements. Include design, materials, condition, alterations, size, setting, and boundaries.)
Condition: Good

*P3b. Resources Attributes: (List attributes and codes) HP2. Single family property

*P4. Resources Present: Building Structure Object Site District Element of District Other (isolates, etc.)



P5b. Description of Photo: (View, date, etc.)

Photo Number: 111-07A

Date: June-October 1995

*P6. Date Constructed/Age and Sources:

Prehistoric Historic Both
1930's

*P7. Owner and Address:

*P8. Recorded by: (Name, affiliation, address)

Ione Stiegler, IS Architecture

4191 Stephens Street, SD 92103

Milford Wayne Donaldson, FAIA

530 Sixth Ave., SD 92101

*P9. Date Recorded: 03/17/1996

*P10. Survey Type: (Describe)

Architectural Reconnaissance

Survey

C--Comprehensive Survey

*P11. Report Citation: (Cite survey report/other sources or "none") Historical Greater Mid-City San Diego Preservation Strategy, Architect Milford Wayne Donaldson, FAIA, Inc., & IS Architecture, 1996.

*Attachments: NONE Location Map Sketch Map Continuation Sheet Building, Structure and Object Record
 Archaeological Record District Record Linear Feature Record Milling Station Record Rock Art Record Artifact Record
 Photograph Record Other: (List) _____

BUILDING, STRUCTURE, AND OBJECT RECORD

Page 2 of 2

*NRHP Status Code _____

*Resource Name or #: APN 440-031-12

B1. Historic Name: _____

B2. Common Name: _____

B3. Original Use: _____

B4. Present Use: R--Residential (Single Family)

*B5. Architectural Style: Spanish Colonial Revival

*B6. Construction History: (Construction date, alterations, and date of alterations.)

*B7. Moved? No Yes Unknown Date: _____ Original Location: _____

*B8. Related Features:

B9a. Architect: _____

b. Builder: _____

*B10. Significance: Theme _____

Area _____

Period of Significance _____

Property Type _____

Applicable Criteria _____

(Discuss importance in terms of historical or architectural context as defined by theme, period, and geographic scope. Also address integrity.)

B11. Additional Resource Attributes: (List attributes and codes) _____

*B12. References:

San Diego County Assessor's Map Books, Book 452,
Page 65, 1994-1995.

McAlester & McAlester. "A Field Guide to American
Houses". 1984.

Woodbridge, Sally B. "California Architecture", 1988.

B13. Remarks:

*B14. Evaluator: I.R. Stiegler & M.W. Donaldson

Date of Evaluation: 10/01/1995

(This space reserved for official comments.)

(Sketch Map with north arrow required)

PRIMARY RECORD

Primary # _____
HRI # _____
Trinomial _____
NRHP Status Code _____

Other Listings _____
Review Code _____ Reviewer _____ Date ____/____/____

Page 1 of 2

*Resource Name or #: APN 440-031-30&31

P1. Other Identifier: IS-D-Kensington

*P2. Location: Not for Publication Unrestricted a. County San Diego

b. USGS 7.5' Quad _____ Date _____ T _____; R _____; _____ 1/4 of _____ 1/4 of Sec _____; _____ B.M.

c. Address 4237 Ridgeway Drive City San Diego Zip _____

d. UTM: (Give more than one for large and/or linear feature) Zone _____, _____ mE/ _____ mN

e. Other Locational Data: (e.g. parcel #, legal description, directions to resource, elevation, additional UTM, etc. as appropriate)


Assessor's Parcel Number: 440-031-30&31.

*P3a. Description: (Describe resource and its major elements. Include design, materials, condition, alterations, size, setting, and boundaries.)

Condition: Good

*P3b. Resources Attributes: (List attributes and codes) HP2. Single family property

*P4. Resources Present: Building Structure Object Site District Element of District Other (Isolates, etc.)



P5b. Description of Photo: (View, date, etc.)

Photo Number: 111-10A

Date: June-October 1995

*P6. Date Constructed/Age and Sources:

Prehistoric Historic Both
1930's

*P7. Owner and Address:

*P8. Recorded by: (Name, affiliation, address)

Ione Stiegler, IS Architecture

4191 Stephens Street, SD 92103

Milford Wayne Donaldson, FAIA

530 Sixth Ave., SD 92101

*P9. Date Recorded: 03/17/1996

*P10. Survey Type: (Describe)

Architectural Reconnaissance

Survey

C--Comprehensive Survey

P11. Report Citation: (Cite survey report/other sources or "none") Historical Greater Mid-City San Diego Preservation Strategy, Architect Milford Wayne Donaldson, FAIA, Inc., & IS Architecture, 1996.

*Attachments: NONE Location Map Sketch Map Continuation Sheet Building, Structure and Object Record
 Archaeological Record District Record Linear Feature Record Milling Station Record Rock Art Record Artifact Record
 Photograph Record Other: (List) _____

BUILDING, STRUCTURE, AND OBJECT RECORD

Page 2 of 2

*NRHP Status Code _____

Resource Name or #: APN 440-031-30&31

B1. Historic Name: _____

B2. Common Name: _____

B3. Original Use: _____ B4. Present Use: R--Residential (Single Family)

*B5. Architectural Style: Monterey

*B6. Construction History: (Construction date, alterations, and date of alterations.) _____

*B7. Moved? No Yes Unknown Date: _____ Original Location: _____

*B8. Related Features: _____

B9a. Architect: _____ b. Builder: _____

*B10. Significance: Theme _____ Area _____

Period of Significance _____ Property Type _____ Applicable Criteria _____

(Discuss importance in terms of historical or architectural context as defined by theme, period, and geographic scope. Also address integrity.)

B11. Additional Resource Attributes: (List attributes and codes) _____

*B12. References:

San Diego County Assessor's Map Books, Book 452,
Page 65, 1994-1995.

McAlester & McAlester. "A Field Guide to American
Houses". 1984.

Woodbridge, Sally B. "California Architecture", 1988.

B13. Remarks: _____

*B14. Evaluator: I.R. Stiegler & M.W. Donaldson

Date of Evaluation: 10/01/1995

(This space reserved for official comments.)

(Sketch Map with north arrow required)

PRIMARY RECORD

Primary # _____

HRI # _____

Trinomial _____

NRHP Status Code _____

Other Listings _____

Review Code _____ Reviewer _____ Date ____/____/____

Page 1 of 2

*Resource Name or #: APN 440-041-08

P1. Other Identifier: IS-D-Kensington

*P2. Location: Not for Publication Unrestricted a. County San Diego

b. USGS 7.5' Quad _____ Date _____ T _____; R _____; _____ 1/4 of _____ 1/4 of Sec _____; _____ B.M.

c. Address 5318 Canterbury Drive City San Diego Zip _____

d. UTM: (Give more than one for large and/or linear feature) Zone _____, _____ mE/ _____ mN


e. Other Locational Data: (e.g. parcel #, legal description, directions to resource, elevation, additional UTM, etc. as appropriate)

Assessor's Parcel Number: 440-041-08.

*P3a. Description: (Describe resource and its major elements. Include design, materials, condition, alterations, size, setting, and boundaries.)
Condition: Good

*P3b. Resources Attributes: (List attributes and codes) HP2. Single family property

*P4. Resources Present: Building Structure Object Site District Element of District Other (Isolates, etc.)



P5b. Description of Photo: (View, date, etc.)

Photo Number: 110-28

Date: June-October 1995

*P6. Date Constructed/Age and Sources:

Prehistoric Historic Both
1930's

*P7. Owner and Address:

*P8. Recorded by: (Name, affiliation, address)

Ione Stiegler, IS Architecture

4191 Stephens Street, SD 92103

Milford Wayne Donaldson, FAIA

530 Sixth Ave., SD 92101

*P9. Date Recorded: 03/17/1996

*P10. Survey Type: (Describe)

Architectural Reconnaissance

Survey

C--Comprehensive Survey

*P11. Report Citation: (Cite survey report/other sources or "none") Historical Greater Mid-City San Diego Preservation Strategy, Architect Milford Wayne Donaldson, FAIA, Inc., & IS Architecture, 1996.

*Attachments: NONE Location Map Sketch Map Continuation Sheet Building, Structure and Object Record
 Archaeological Record District Record Linear Feature Record Milling Station Record Rock Art Record Artifact Record
 Photograph Record Other: (List) _____

BUILDING, STRUCTURE, AND OBJECT RECORD

Page 2 of 2

*NRHP Status Code _____

*Resource Name or #: APN 440-041-08

B1. Historic Name: _____

B2. Common Name: _____

B3. Original Use: _____

B4. Present Use: R--Residential (Single Family)

*B5. Architectural Style: Spanish Colonial Revival

*B6. Construction History: (Construction date, alterations, and date of alterations.)

*B7. Moved? No Yes Unknown Date: _____ Original Location: _____

*B8. Related Features:

B9a. Architect: _____

b. Builder: _____

*B10. Significance: Theme _____

Area _____

Period of Significance _____

Property Type _____

Applicable Criteria _____

(Discuss importance in terms of historical or architectural context as defined by theme, period, and geographic scope. Also address integrity.)

B11. Additional Resource Attributes: (List attributes and codes) _____

*B12. References:

San Diego County Assessor's Map Books, Book 452,
Page 65, 1994-1995.

McAlester & McAlester. "A Field Guide to American
Houses". 1984.

Woodbridge, Sally B. "California Architecture", 1988.

B13. Remarks:

*B14. Evaluator: I.R. Stiegler & M.W. Donaldson

Date of Evaluation: 10/01/1995

(This space reserved for official comments.)

(Sketch Map with north arrow required)

BUILDING, STRUCTURE, AND OBJECT RECORD

Page 2 of 2

*NRHP Status Code _____

Resource Name or #: APN 440-042-02

B1. Historic Name: _____

B2. Common Name: _____

B3. Original Use: _____

B4. Present Use: R--Residential (Single Family)

*B5. Architectural Style: Spanish Colonial Revival

*B6. Construction History: (Construction date, alterations, and date of alterations.)

*B7. Moved? No Yes Unknown Date: _____ Original Location: _____

*B8. Related Features:

B9a. Architect: _____

b. Builder: _____

*B10. Significance: Theme _____

Area _____

Period of Significance _____

Property Type _____

Applicable Criteria _____

(Discuss importance in terms of historical or architectural context as defined by theme, period, and geographic scope. Also address integrity.)

B11. Additional Resource Attributes: (List attributes and codes) _____

*B12. References:

San Diego County Assessor's Map Books, Book 452,
Page 65, 1994-1995.

McAlester & McAlester. "A Field Guide to American
Houses". 1984.

Woodbridge, Sally B. "California Architecture", 1988.

B13. Remarks:

*B14. Evaluator: I.R. Stiegler & M.W. Donaldson

Date of Evaluation: 10/01/1995

(This space reserved for official comments.)

(Sketch Map with north arrow required)

PRIMARY RECORD

Primary # _____
HRI # _____
Trinomial _____
NRHP Status Code _____

Other Listings _____
Review Code _____ Reviewer _____ Date / / _____

Page 1 of 2

*Resource Name or #: APN 440-042-02

P1. Other Identifier: IS-D-Kensington

*P2. Location: Not for Publication Unrestricted a. County San Diego

b. USGS 7.5' Quad _____ Date _____ T _____; R _____; _____ 1/4 of _____ 1/4 of Sec _____; _____ B.M.

c. Address 5309 Canterbury Drive City San Diego Zip _____

d. UTM: (Give more than one for large and/or linear feature) Zone _____, _____ mE/ _____ mN

e. Other Locational Data: (e.g. parcel #, legal description, directions to resource, elevation, additional UTM, etc. as appropriate)


Assessor's Parcel Number: 440-042-02.

*P3a. Description: (Describe resource and its major elements. Include design, materials, condition, alterations, size, setting, and boundaries.)

Condition: Good

*P3b. Resources Attributes: (List attributes and codes) HP2. Single family property

*P4. Resources Present: Building Structure Object Site District Element of District Other (isolates, etc.)



P5b. Description of Photo: (View, date, etc.)

Photo Number: 110-27

Date: June-October 1995

*P6. Date Constructed/Age and Sources:

Prehistoric Historic Both
1930's

*P7. Owner and Address:

*P8. Recorded by: (Name, affiliation, address)

Ione Stiegler, IS Architecture

4191 Stephens Street, SD 92103

Milford Wayne Donaldson, FAIA

530 Sixth Ave., SD 92101

*P9. Date Recorded: 03/17/1996

*P10. Survey Type: (Describe)

Architectural Reconnaissance

Survey

C--Comprehensive Survey

*P11. Report Citation: (Cite survey report/other sources or "none") Historical Greater Mid-City San Diego Preservation Strategy, Architect Milford Wayne Donaldson, FAIA, Inc., & IS Architecture, 1996.

*Attachments: NONE Location Map Sketch Map Continuation Sheet Building, Structure and Object Record
 Archaeological Record District Record Linear Feature Record Milling Station Record Rock Art Record Artifact Record
 Photograph Record Other: (List) _____

PRIMARY RECORD

Primary # _____
HRI # _____
Trinomial _____
NRHP Status Code _____

Other Listings _____
Review Code _____ Reviewer _____ Date ____/____/____

Page 1 of 2

*Resource Name or #: APN 440-042-03

P1. Other Identifier: IS-D-Kensington

*P2. Location: Not for Publication Unrestricted a. County San Diego

b. USGS 7.5' Quad _____ Date _____ T _____; R _____; _____ 1/4 of _____ 1/4 of Sec _____; _____ B.M.

c. Address 4100 Ridgeway Drive City San Diego Zip _____

d. UTM: (Give more than one for large and/or linear feature) Zone _____, _____ mE/ _____ mN

e. Other Locational Data: (e.g. parcel #, legal description, directions to resource, elevation, additional UTM's, etc. as appropriate)

Assessor's Parcel Number: 440-042-03.

*P3a. Description: (Describe resource and its major elements. Include design, materials, condition, alterations, size, setting, and boundaries.)
Condition: Good

*P3b. Resources Attributes: (List attributes and codes) HP2. Single family property

*P4. Resources Present: Building Structure Object Site District Element of District Other (Isolates, etc.)



P5b. Description of Photo: (View, date, etc.)

Photo Number: 110-24

Date: June-October 1995

*P6. Date Constructed/Age and Sources:

Prehistoric Historic Both

1930's

*P7. Owner and Address:

*P8. Recorded by: (Name, affiliation, address)

Ione Stiegler, IS Architecture

4191 Stephens Street, SD 92103

Milford Wayne Donaldson, FAIA

530 Sixth Ave., SD 92101

*P9. Date Recorded: 03/17/1996

*P10. Survey Type: (Describe)

Architectural Reconnaissance

Survey

C--Comprehensive Survey

*P11. Report Citation: (Cite survey report/other sources or "none") Historical Greater Mid-City San Diego Preservation Strategy, Architect Milford Wayne Donaldson, FAIA, Inc., & IS Architecture, 1996.

*Attachments: NONE Location Map Sketch Map Continuation Sheet Building, Structure and Object Record
 Archaeological Record District Record Linear Feature Record Milling Station Record Rock Art Record Artifact Record
 Photograph Record Other: (List) _____

BUILDING, STRUCTURE, AND OBJECT RECORD

Page 2 of 2

*NRHP Status Code _____

Resource Name or #: APN 440-042-03

B1. Historic Name: _____

B2. Common Name: _____

B3. Original Use: _____ B4. Present Use: R--Residential (Single Family)

*B5. Architectural Style: Spanish Colonial Revival

*B6. Construction History: (Construction date, alterations, and date of alterations.) _____

*B7. Moved? No Yes Unknown Date: _____ Original Location: _____

*B8. Related Features: _____

B9a. Architect: _____ b. Builder: _____

*B10. Significance: Theme _____ Area _____

Period of Significance _____ Property Type _____ Applicable Criteria _____

(Discuss importance in terms of historical or architectural context as defined by theme, period, and geographic scope. Also address integrity.)

B11. Additional Resource Attributes: (List attributes and codes) _____

*B12. References:

San Diego County Assessor's Map Books, Book 452,
Page 65, 1994-1995.

McAlester & McAlester. "A Field Guide to American
Houses". 1984.

Woodbridge, Sally B. "California Architecture", 1988.

B13. Remarks:

*B14. Evaluator: I.R. Stiegler & M.W. Donaldson

Date of Evaluation: 10/01/1995

(Sketch Map with north arrow required)

(This space reserved for official comments.)

PRIMARY RECORD

Primary # _____
HRI # _____
Trinomial _____
NRHP Status Code _____

Other Listings _____
Review Code _____ Reviewer _____ Date ____/____/____

Page 1 of 2

*Resource Name or #: APN 440-042-04&05

P1. Other Identifier: IS-D-Kensington

*P2. Location: Not for Publication Unrestricted a. County San Diego
b. USGS 7.5' Quad _____ Date _____ T _____; R _____; 1/4 of _____ 1/4 of Sec _____; B.M. _____
c. Address 5300 Marlborough Drive City San Diego Zip _____
d. UTM: (Give more than one for large and/or linear feature) Zone _____, _____ mE/ _____ mN
e. Other Locational Data: (e.g. parcel #, legal description, directions to resource, elevation, additional UTM's, etc. as appropriate)
Assessor's Parcel Number: 440-042-04&05.

*P3a. Description: (Describe resource and its major elements. Include design, materials, condition, alterations, size, setting, and boundaries.)
Condition: Good

*P3b. Resources Attributes: (List attributes and codes) HP2. Single family property

*P4. Resources Present: Building Structure Object Site District Element of District Other (isolates, etc.)



P5b. Description of Photo: (View, date, etc.)
Photo Number: 110-21
Date: June-October 1995

*P6. Date Constructed/Age and Sources:
 Prehistoric Historic Both
1930's

*P7. Owner and Address:

*P8. Recorded by: (Name, affiliation, address)
Ione Stiegler, IS Architecture
4191 Stephens Street, SD 92103
Milford Wayne Donaldson, FAIA
530 Sixth Ave., SD 92101

*P9. Date Recorded: 03/17/1996

*P10. Survey Type: (Describe)
Architectural Reconnaissance
Survey
C--Comprehensive Survey

*P11. Report Citation: (Cite survey report/other sources or "none") Historical Greater Mid-City San Diego Preservation Strategy, Architect Milford Wayne Donaldson, FAIA, Inc., & IS Architecture, 1996.

*Attachments: NONE Location Map Sketch Map Continuation Sheet Building, Structure and Object Record
 Archaeological Record District Record Linear Feature Record Milling Station Record Rock Art Record Artifact Record
 Photograph Record Other: (List) _____

BUILDING, STRUCTURE, AND OBJECT RECORD

Page 2 of 2

*NRHP Status Code _____

Resource Name or #: APN 440-042-04&05

B1. Historic Name: _____

B2. Common Name: _____

B3. Original Use: _____ B4. Present Use: R--Residential (Single Family)

*B5. Architectural Style: Spanish Colonial Revival

*B6. Construction History: (Construction date, alterations, and date of alterations.) _____

*B7. Moved? No Yes Unknown Date: _____ Original Location: _____

*B8. Related Features: _____

B9a. Architect: _____ b. Builder: _____

*B10. Significance: Theme _____ Area _____

Period of Significance _____ Property Type _____ Applicable Criteria _____

(Discuss importance in terms of historical or architectural context as defined by theme, period, and geographic scope. Also address integrity.)

B11. Additional Resource Attributes: (List attributes and codes) _____

*B12. References:

San Diego County Assessor's Map Books, Book 452,
Page 65, 1994-1995.

McAlester & McAlester. "A Field Guide to American
Houses". 1984.

Woodbridge, Sally B. "California Architecture", 1988.

B13. Remarks:

*B14. Evaluator: I.R. Stiegler & M.W. Donaldson

Date of Evaluation: 10/01/1995

(This space reserved for official comments.)

(Sketch Map with north arrow required)

PRIMARY RECORD

Primary # _____
HRI # _____
Trinomial _____
NRHP Status Code _____

Other Listings _____
Review Code _____ Reviewer _____ Date ____/____/____

Page 1 of 2

*Resource Name or #: APN 440-044-01

P1. Other Identifier: IS-D-Kensington

*P2. Location: Not for Publication Unrestricted a. County San Diego

b. USGS 7.5' Quad _____ Date _____ T _____; R _____; _____ 1/4 of _____ 1/4 of Sec _____; _____ B.M.

c. Address 5289 Ridgeway Drive City San Diego Zip _____

d. UTM: (Give more than one for large and/or linear feature) Zone _____, _____ mE/ _____ mN


e. Other Locational Data: (e.g. parcel #, legal description, directions to resource, elevation, additional UTM's, etc. as appropriate)

Assessor's Parcel Number: 440-044-01.

*P3a. Description: (Describe resource and its major elements. Include design, materials, condition, alterations, size, setting, and boundaries.)
Condition: Good

*P3b. Resources Attributes: (List attributes and codes) HP2. Single family property

*P4. Resources Present: Building Structure Object Site District Element of District Other (Isolates, etc.)



P5b. Description of Photo: (View, date, etc.)

Photo Number: 110-26

Date: June-October 1995

*P6. Date Constructed/Age and Sources:
 Prehistoric Historic Both
1930's

*P7. Owner and Address:

*P8. Recorded by: (Name, affiliation, address)
Ione Stiegler, IS Architecture
4191 Stephens Street, SD 92103
Milford Wayne Donaldson, FAIA
530 Sixth Ave., SD 92101

*P9. Date Recorded: 03/17/1996

*P10. Survey Type: (Describe)
Architectural Reconnaissance
Survey
C--Comprehensive Survey

*P11. Report Citation: (Cite survey report/other sources or "none") Historical Greater Mid-City San Diego Preservation Strategy, Architect Milford Wayne Donaldson, FAIA, Inc., & IS Architecture, 1996.

*Attachments: NONE Location Map Sketch Map Continuation Sheet Building, Structure and Object Record
 Archaeological Record District Record Linear Feature Record Milling Station Record Rock Art Record Artifact Record
 Photograph Record Other: (List) _____

BUILDING, STRUCTURE, AND OBJECT RECORD

Page 2 of 2

*NRHP Status Code _____

Resource Name or #: APN 440-044-01

B1. Historic Name: _____

B2. Common Name: _____

B3. Original Use: _____ B4. Present Use: R--Residential (Single Family)

*B5. Architectural Style: Spanish Colonial Revival

*B6. Construction History: (Construction date, alterations, and date of alterations.) _____

*B7. Moved? No Yes Unknown Date: _____ Original Location: _____

*B8. Related Features: _____

B9a. Architect: _____ b. Builder: _____

*B10. Significance: Theme _____ Area _____

Period of Significance _____ Property Type _____ Applicable Criteria _____

(Discuss importance in terms of historical or architectural context as defined by theme, period, and geographic scope. Also address integrity.)

B11. Additional Resource Attributes: (List attributes and codes) _____

*B12. References:

San Diego County Assessor's Map Books, Book 452,
Page 65, 1994-1995.

McAlester & McAlester. "A Field Guide to American
Houses". 1984.

Woodbridge, Sally B. "California Architecture", 1988.

B13. Remarks:

*B14. Evaluator: I.R. Stiegler & M.W. Donaldson

Date of Evaluation: 10/01/1995

(This space reserved for official comments.)

(Sketch Map with north arrow required)

PRIMARY RECORD

Primary # _____
HRI # _____
Trinomial _____
NRHP Status Code _____

Other Listings _____
Review Code _____ Reviewer _____ Date / /

Page 1 of 2

*Resource Name or #: APN 440-051-11

P1. Other Identifier: IS-D-Kensington

*P2. Location: Not for Publication Unrestricted a. County San Diego

b. USGS 7.5' Quad _____ Date _____ T _____; R _____; _____ 1/4 of _____ 1/4 of Sec _____; _____ B.M.

c. Address 5182 East Bedford Drive City San Diego Zip _____

d. UTM: (Give more than one for large and/or linear feature) Zone _____, _____ mE/ _____ mN

e. Other Locational Data: (e.g. parcel #, legal description, directions to resource, elevation, additional UTM, etc. as appropriate)

Assessor's Parcel Number: 440-051-11.

*P3a. Description: (Describe resource and its major elements. Include design, materials, condition, alterations, size, setting, and boundaries.)
Condition: Good

*P3b. Resources Attributes: (List attributes and codes) HP2. Single family property

*P4. Resources Present: Building Structure Object Site District Element of District Other (Isolates, etc.)



P5b. Description of Photo: (View, date, etc.)

Photo Number: 110-17

Date: June-October 1995

*P6. Date Constructed/Age and Sources:

Prehistoric Historic Both
1930's

*P7. Owner and Address:

*P8. Recorded by: (Name, affiliation, address)

Ione Stiegler, IS Architecture

4191 Stephens Street, SD 92103

Milford Wayne Donaldson, FAIA

530 Sixth Ave., SD 92101

*P9. Date Recorded: 03/17/1996

*P10. Survey Type: (Describe)

Architectural Reconnaissance

Survey

C--Comprehensive Survey

P11. Report Citation: (Cite survey report/other sources or "none") Historical Greater Mid-City San Diego Preservation Strategy, Architect Milford Wayne Donaldson, FAIA, Inc., & IS Architecture, 1996.

*Attachments: NONE Location Map Sketch Map Continuation Sheet Building, Structure and Object Record
 Archaeological Record District Record Linear Feature Record Milling Station Record Rock Art Record Artifact Record
 Photograph Record Other: (List) _____

BUILDING, STRUCTURE, AND OBJECT RECORD

Page 2 of 2

*NRHP Status Code _____

*Resource Name or #: APN 440-051-11

B1. Historic Name: _____

B2. Common Name: _____

B3. Original Use: _____ B4. Present Use: R--Residential (Single Family)

*B5. Architectural Style: Spanish Colonial Revival

*B6. Construction History: (Construction date, alterations, and date of alterations.) _____

*B7. Moved? No Yes Unknown Date: _____ Original Location: _____

*B8. Related Features: _____

B9a. Architect: _____ b. Builder: _____

*B10. Significance: Theme _____ Area _____

Period of Significance _____ Property Type _____ Applicable Criteria _____

(Discuss importance in terms of historical or architectural context as defined by theme, period, and geographic scope. Also address integrity.)

B11. Additional Resource Attributes: (List attributes and codes) _____

*B12. References: _____

San Diego County Assessor's Map Books, Book 452,
Page 65, 1994-1995.

McAlester & McAlester. "A Field Guide to American
Houses". 1984.

Woodbridge, Sally B. "California Architecture", 1988.

B13. Remarks: _____

*B14. Evaluator: I.R. Stiegler & M.W. Donaldson

Date of Evaluation: 10/01/1995

(This space reserved for official comments.)

(Sketch Map with north arrow required)

PRIMARY RECORD

Primary # _____
HRI # _____
Trinomial _____
NRHP Status Code _____

Other Listings _____
Review Code _____ Reviewer _____ Date ____/____/____

Page 1 of 2

*Resource Name or #: APN 440-162-11

P1. Other Identifier: IS-D-Kensington

*P2. Location: Not for Publication Unrestricted a. County San Diego

b. USGS 7.5' Quad _____ Date _____ T _____; R _____; _____ 1/4 of _____ 1/4 of Sec _____; _____ B.M.

c. Address 5102 Canterbury Drive City San Diego Zip _____

d. UTM: (Give more than one for large and/or linear feature) Zone _____, _____ mE/ _____ mN

e. Other Locational Data: (e.g. parcel #, legal description, directions to resource, elevation, additional UTM, etc. as appropriate)

Assessor's Parcel Number: 440-162-11.

*P3a. Description: (Describe resource and its major elements. Include design, materials, condition, alterations, size, setting, and boundaries.)

Condition: Good

*P3b. Resources Attributes: (List attributes and codes) HP2. Single family property

*P4. Resources Present: Building Structure Object Site District Element of District Other (Isolates, etc.)



P5b. Description of Photo: (View, date, etc.)

Photo Number: 109-05

Date: June-October 1995

*P6. Date Constructed/Age and Sources:

Prehistoric Historic Both

1920's

*P7. Owner and Address:

*P8. Recorded by: (Name, affiliation, address)

Ione Stiegler, IS Architecture

4191 Stephens Street, SD 92103

Milford Wayne Donaldson, FAIA

530 Sixth Ave., SD 92101

*P9. Date Recorded: 03/17/1996

*P10. Survey Type: (Describe)

Architectural Reconnaissance

Survey

C--Comprehensive Survey

*P11. Report Citation: (Cite survey report/other sources or "none") Historical Greater Mid-City San Diego Preservation Strategy, Architect Milford Wayne Donaldson, FAIA, Inc., & IS Architecture, 1996.

*Attachments: NONE Location Map Sketch Map Continuation Sheet Building, Structure and Object Record
 Archaeological Record District Record Linear Feature Record Milling Station Record Rock Art Record Artifact Record
 Photograph Record Other: (List) _____

BUILDING, STRUCTURE, AND OBJECT RECORD

Page 2 of 2

*NRHP Status Code _____

Resource Name or #: APN 440-162-11

B1. Historic Name: _____

B2. Common Name: _____

B3. Original Use: _____ B4. Present Use: R--Residential (Single Family)

*B5. Architectural Style: Spanish Colonial Revival

*B6. Construction History: (Construction date, alterations, and date of alterations.)

*B7. Moved? No Yes Unknown Date: _____ Original Location: _____

*B8. Related Features:

B9a. Architect: _____ b. Builder: _____

*B10. Significance: Theme _____ Area _____

Period of Significance _____ Property Type _____ Applicable Criteria _____

(Discuss importance in terms of historical or architectural context as defined by theme, period, and geographic scope. Also address integrity.)

B11. Additional Resource Attributes: (List attributes and codes) _____

*B12. References:

San Diego County Assessor's Map Books, Book 452,
Page 65, 1994-1995.

McAlester & McAlester. "A Field Guide to American
Houses". 1984.

Woodbridge, Sally B. "California Architecture", 1988.

B13. Remarks:

*B14. Evaluator: I.R. Stiegler & M.W. Donaldson

Date of Evaluation: 10/01/1995

(This space reserved for official comments.)

(Sketch Map with north arrow required)

PRIMARY RECORD

Primary # _____
HRI # _____
Trinomial _____
NRHP Status Code _____

Other Listings _____
Review Code _____ Reviewer _____ Date ____/____/____

Page 1 of 2

*Resource Name or #: APN 440-180-10

P1. Other Identifier: IS-D-Kensington

*P2. Location: Not for Publication Unrestricted a. County San Diego

b. USGS 7.5' Quad _____ Date _____ T _____; R _____; 1/4 of _____ 1/4 of Sec _____; B.M. _____

c. Address 5141 Marlborough Drive City San Diego Zip _____

d. UTM: (Give more than one for large and/or linear feature) Zone _____, _____ mE/ _____ mN

e. Other Locational Data: (e.g. parcel #, legal description, directions to resource, elevation, additional UTM's, etc. as appropriate)


Assessor's Parcel Number: 440-180-10.

*P3a. Description: (Describe resource and its major elements. Include design, materials, condition, alterations, size, setting, and boundaries.)

Condition: Good

*P3b. Resources Attributes: (List attributes and codes) HP2. Single family property

*P4. Resources Present: Building Structure Object Site District Element of District Other (isolates, etc.)



P5b. Description of Photo: (View, date, etc.)

Photo Number: 110-04

Date: June-October 1995

*P6. Date Constructed/Age and Sources:

Prehistoric Historic Both

1930's

*P7. Owner and Address:

*P8. Recorded by: (Name, affiliation, address)

Ione Stiegler, IS Architecture

4191 Stephens Street, SD 92103

Milford Wayne Donaldson, FAIA

530 Sixth Ave., SD 92101

*P9. Date Recorded: 03/17/1996

*P10. Survey Type: (Describe)

Architectural Reconnaissance

Survey

C--Comprehensive Survey

*P11. Report Citation: (Cite survey report/other sources or "none") Historical Greater Mid-City San Diego Preservation Strategy, Architect Milford Wayne Donaldson, FAIA, Inc., & IS Architecture, 1996.

*Attachments: NONE Location Map Sketch Map Continuation Sheet Building, Structure and Object Record

Archaeological Record District Record Linear Feature Record Milling Station Record Rock Art Record Artifact Record

Photograph Record Other: (List) _____

BUILDING, STRUCTURE, AND OBJECT RECORD

Page 2 of 2

*NRHP Status Code _____

Resource Name or #: APN 440-180-10

B1. Historic Name: _____

B2. Common Name: _____

B3. Original Use: _____ B4. Present Use: R--Residential (Single Family)

*B5. Architectural Style: Spanish Colonial Revival

*B6. Construction History: (Construction date, alterations, and date of alterations.)

*B7. Moved? No Yes Unknown Date: _____ Original Location: _____

*B8. Related Features:

B9a. Architect: _____ b. Builder: _____

*B10. Significance: Theme _____ Area _____

Period of Significance _____ Property Type _____ Applicable Criteria _____

(Discuss importance in terms of historical or architectural context as defined by theme, period, and geographic scope. Also address integrity.)

B11. Additional Resource Attributes: (List attributes and codes) _____

*B12. References:

San Diego County Assessor's Map Books, Book 452,
Page 65, 1994-1995.

McAlester & McAlester. "A Field Guide to American
Houses". 1984.

Woodbridge, Sally B. "California Architecture", 1988.

B13. Remarks:

*B14. Evaluator: I.R. Stiegler & M.W. Donaldson

Date of Evaluation: 10/01/1995

(Sketch Map with north arrow required)

(This space reserved for official comments.)

PRIMARY RECORD

Primary # _____
HRI # _____
Trinomial _____
NRHP Status Code _____

Other Listings _____
Review Code _____ Reviewer _____ Date / /

Page 1 of 2

*Resource Name or #: APN 440-191-11

P1. Other Identifier: IS-D-Kensington

*P2. Location: Not for Publication Unrestricted a. County San Diego

b. USGS 7.5' Quad _____ Date _____ T _____; R _____; _____ 1/4 of _____ 1/4 of Sec _____; _____ B.M.

c. Address 5158 Marlborough Drive City San Diego Zip _____

d. UTM: (Give more than one for large and/or linear feature) Zone _____, _____ mE/ _____ mN

e. Other Locational Data: (e.g. parcel #, legal description, directions to resource, elevation, additional UTM, etc. as appropriate)


Assessor's Parcel Number: 440-191-11.

*P3a. Description: (Describe resource and its major elements. Include design, materials, condition, alterations, size, setting, and boundaries.)

Condition: Good

*P3b. Resources Attributes: (List attributes and codes) HP2. Single family property

*P4. Resources Present: Building Structure Object Site District Element of District Other (isolates, etc.)



P5b. Description of Photo: (View, date, etc.)

Photo Number: 108-21A

Date: June-October 1995

*P6. Date Constructed/Age and Sources:

Prehistoric Historic Both
1930's

*P7. Owner and Address:

*P8. Recorded by: (Name, affiliation, address)

Ione Stiegler, IS Architecture

4191 Stephens Street, SD 92103

Milford Wayne Donaldson, FAIA

530 Sixth Ave., SD 92101

*P9. Date Recorded: 03/17/1996

*P10. Survey Type: (Describe)

Architectural Reconnaissance

Survey

C--Comprehensive Survey

*P11. Report Citation: (Cite survey report/other sources or "none") Historical Greater Mid-City San Diego Preservation Strategy, Architect Milford Wayne Donaldson, FAIA, Inc., & IS Architecture, 1996.

*Attachments: NONE Location Map Sketch Map Continuation Sheet Building, Structure and Object Record
 Archaeological Record District Record Linear Feature Record Milling Station Record Rock Art Record Artifact Record
 Photograph Record Other: (List) _____

BUILDING, STRUCTURE, AND OBJECT RECORD

Page 2 of 2

*NRHP Status Code _____

Resource Name or #: APN 440-191-11

B1. Historic Name: _____

B2. Common Name: _____

B3. Original Use: _____

B4. Present Use: R--Residential (Single Family)

*B5. Architectural Style: Spanish Colonial Revival

*B6. Construction History: (Construction date, alterations, and date of alterations.)

*B7. Moved? No Yes Unknown Date: _____ Original Location: _____

*B8. Related Features:

B9a. Architect: _____

b. Builder: _____

*B10. Significance: Theme _____

Area _____

Period of Significance _____

Property Type _____

Applicable Criteria _____

(Discuss importance in terms of historical or architectural context as defined by theme, period, and geographic scope. Also address integrity.)

B11. Additional Resource Attributes: (List attributes and codes) _____

*B12. References:

San Diego County Assessor's Map Books, Book 452,
Page 65, 1994-1995.

McAlester & McAlester. "A Field Guide to American
Houses". 1984.

Woodbridge, Sally B. "California Architecture", 1988.

B13. Remarks:

*B14. Evaluator: I.R. Stiegler & M.W. Donaldson

Date of Evaluation: 10/01/1995

(This space reserved for official comments.)

(Sketch Map with north arrow required)

PRIMARY RECORD

Primary # _____
HRI # _____
Trinomial _____
NRHP Status Code _____

Other Listings _____
Review Code _____ Reviewer _____ Date ____/____/____

Page 1 of 2

*Resource Name or #: APN 440-202-04

P1. Other Identifier: IS-D-Kensington

*P2. Location: Not for Publication Unrestricted a. County San Diego

b. USGS 7.5' Quad _____ Date _____ T _____; R _____; _____ 1/4 of _____ 1/4 of Sec _____; _____ B.M.

c. Address 4114 Bedford Drive City San Diego Zip _____

d. UTM: (Give more than one for large and/or linear feature) Zone _____, _____ mE/ _____ mN

e. Other Locational Data: (e.g. parcel #, legal description, directions to resource, elevation, additional UTM, etc. as appropriate)


Assessor's Parcel Number: 440-202-04.

*P3a. Description: (Describe resource and its major elements. Include design, materials, condition, alterations, size, setting, and boundaries.)

Condition: Good

*P3b. Resources Attributes: (List attributes and codes) HP2. Single family property

*P4. Resources Present: Building Structure Object Site District Element of District Other (Isolates, etc.)



P5b. Description of Photo: (View, date, etc.)

Photo Number: 109-20

Date: June-October 1995

*P6. Date Constructed/Age and Sources:

Prehistoric Historic Both

1920's

*P7. Owner and Address:

*P8. Recorded by: (Name, affiliation, address)

Ione Stiegler, IS Architecture

4191 Stephens Street, SD 92103

Milford Wayne Donaldson, FAIA

530 Sixth Ave., SD 92101

*P9. Date Recorded: 03/17/1996

*P10. Survey Type: (Describe)

Architectural Reconnaissance

Survey

C--Comprehensive Survey

P11. Report Citation: (Cite survey report/other sources or "none") Historical Greater Mid-City San Diego Preservation Strategy, Architect Milford Wayne Donaldson, FAIA, Inc., & IS Architecture, 1996.

*Attachments: NONE Location Map Sketch Map Continuation Sheet Building, Structure and Object Record
 Archaeological Record District Record Linear Feature Record Milling Station Record Rock Art Record Artifact Record
 Photograph Record Other: (List) _____

BUILDING, STRUCTURE, AND OBJECT RECORD

Page 2 of 2

*NRHP Status Code _____

*Resource Name or #: APN 440-202-04

B1. Historic Name: _____

B2. Common Name: _____

B3. Original Use: _____ B4. Present Use: R--Residential (Single Family)

*B5. Architectural Style: Spanish Colonial Revival

*B6. Construction History: (Construction date, alterations, and date of alterations.)

*B7. Moved? No Yes Unknown Date: _____ Original Location: _____

*B8. Related Features:

B9a. Architect: _____ b. Builder: _____

*B10. Significance: Theme _____ Area _____
Period of Significance _____ Property Type _____ Applicable Criteria _____
(Discuss importance in terms of historical or architectural context as defined by theme, period, and geographic scope. Also address integrity.)

B11. Additional Resource Attributes: (List attributes and codes) _____

*B12. References:

San Diego County Assessor's Map Books, Book 452,
Page 65, 1994-1995.
McAlester & McAlester. "A Field Guide to American
Houses". 1984.
Woodbridge, Sally B. "California Architecture", 1988.

B13. Remarks:

*B14. Evaluator: I.R. Stiegler & M.W. Donaldson

Date of Evaluation: 10/01/1995

(This space reserved for official comments.)

(Sketch Map with north arrow required)

PRIMARY RECORD

Primary # _____
HRI # _____
Trinomial _____
NRHP Status Code _____

Other Listings _____
Review Code _____ Reviewer _____ Date / /

Page 1 of 2

*Resource Name or #: APN 440-205-08


P1. Other Identifier: IS-D-Kensington

*P2. Location: Not for Publication Unrestricted a. County San Diego
b. USGS 7.5' Quad _____ Date _____ T _____; R _____; 1/4 of _____ 1/4 of Sec _____; B.M. _____
c. Address 5194 Marlborough Drive City San Diego Zip _____
d. UTM: (Give more than one for large and/or linear feature) Zone _____, _____ mE/ _____ mN
e. Other Locational Data: (e.g. parcel #, legal description, directions to resource, elevation, additional UTM's, etc. as appropriate)
Assessor's Parcel Number: 440-205-08.

*P3a. Description: (Describe resource and its major elements. Include design, materials, condition, alterations, size, setting, and boundaries.)
Condition: Good

*P3b. Resources Attributes: (List attributes and codes) HP2. Single family property

*P4. Resources Present: Building Structure Object Site District Element of District Other (Isolates, etc.)



P5b. Description of Photo: (View, date, etc.)
Photo Number: 109-28
Date: June-October 1995

*P6. Date Constructed/Age and Sources:
 Prehistoric Historic Both
1920's

*P7. Owner and Address:

*P8. Recorded by:(Name, affiliation, address)
Ione Stiegler, IS Architecture
4191 Stephens Street, SD 92103
Milford Wayne Donaldson, FAIA
530 Sixth Ave., SD 92101

*P9. Date Recorded: 03/17/1996

*P10. Survey Type: (Describe)
Architectural Reconnaissance
Survey
C--Comprehensive Survey

*P11. Report Citation: (Cite survey report/other sources or "none") Historical Greater Mid-City San Diego Preservation Strategy, Architect Milford Wayne Donaldson, FAIA, Inc., & IS Architecture, 1996.

*Attachments: NONE Location Map Sketch Map Continuation Sheet Building, Structure and Object Record
 Archaeological Record District Record Linear Feature Record Milling Station Record Rock Art Record Artifact Record
 Photograph Record Other: (List) _____

BUILDING, STRUCTURE, AND OBJECT RECORD

Page 2 of 2

*NRHP Status Code _____

*Resource Name or #: APN 440-205-08

B1. Historic Name: _____

B2. Common Name: _____

B3. Original Use: _____

B4. Present Use: R--Residential (Single Family)

*B5. Architectural Style: Spanish Colonial Revival

*B6. Construction History: (Construction date, alterations, and date of alterations.)

*B7. Moved? No Yes Unknown Date: _____ Original Location: _____

*B8. Related Features:

B9a. Architect: _____ b. Builder: _____

*B10. Significance: Theme _____ Area _____

Period of Significance _____ Property Type _____ Applicable Criteria _____

(Discuss importance in terms of historical or architectural context as defined by theme, period, and geographic scope. Also address integrity.)

B11. Additional Resource Attributes: (List attributes and codes) _____

*B12. References:

San Diego County Assessor's Map Books, Book 452,
Page 65, 1994-1995.

McAlester & McAlester. "A Field Guide to American
Houses". 1984.

Woodbridge, Sally B. "California Architecture", 1988.

B13. Remarks:

*B14. Evaluator: I.R. Stiegler & M.W. Donaldson

Date of Evaluation: 10/01/1995

(This space reserved for official comments.)

(Sketch Map with north arrow required)

PRIMARY RECORD

Primary # _____
HRI # _____
Trinomial _____
NRHP Status Code _____

Other Listings _____
Review Code _____ Reviewer _____ Date ____/____/____

Page 1 of 2

*Resource Name or #: APN 440-343-14

P1. Other Identifier: IS-D-Kensington

*P2. Location: Not for Publication Unrestricted a. County San Diego

b. USGS 7.5' Quad _____ Date _____ T _____; R _____; _____ 1/4 of _____ 1/4 of Sec _____; _____ B.M.

c. Address 5059 Westminster Terrace City San Diego Zip _____

d. UTM: (Give more than one for large and/or linear feature) Zone _____, _____ mE/ _____ mN


e. Other Locational Data: (e.g. parcel #, legal description, directions to resource, elevation, additional UTM, etc. as appropriate)

Assessor's Parcel Number: 440-343-14.

*P3a. Description: (Describe resource and its major elements. Include design, materials, condition, alterations, size, setting, and boundaries.)
Condition: Good

*P3b. Resources Attributes: (List attributes and codes) HP2. Single family property

*P4. Resources Present: Building Structure Object Site District Element of District Other (Isolates, etc.)



P5b. Description of Photo: (View, date, etc.)

Photo Number: 107-30
Date: June-October 1995

*P6. Date Constructed/Age and Sources:
 Prehistoric Historic Both
1920's

*P7. Owner and Address:

*P8. Recorded by: (Name, affiliation, address)
Ione Stiegler, IS Architecture
4191 Stephens Street, SD 92103
Milford Wayne Donaldson, FAIA
530 Sixth Ave., SD 92101

*P9. Date Recorded: 03/17/1996

*P10. Survey Type: (Describe)
Architectural Reconnaissance
Survey
C--Comprehensive Survey

*P11. Report Citation: (Cite survey report/other sources or "none") Historical Greater Mid-City San Diego Preservation Strategy, Architect Milford Wayne Donaldson, FAIA, Inc., & IS Architecture, 1996.

*Attachments: NONE Location Map Sketch Map Continuation Sheet Building, Structure and Object Record
 Archaeological Record District Record Linear Feature Record Milling Station Record Rock Art Record Artifact Record
 Photograph Record Other: (List) _____

BUILDING, STRUCTURE, AND OBJECT RECORD

Page 2 of 2

*NRHP Status Code _____

Resource Name or #: APN 440-343-14

B1. Historic Name: _____

B2. Common Name: _____

B3. Original Use: _____ B4. Present Use: R--Residential (Single Family)

*B5. Architectural Style: Spanish Colonial Revival

*B6. Construction History: (Construction date, alterations, and date of alterations.) _____

*B7. Moved? No Yes Unknown Date: _____ Original Location: _____

*B8. Related Features: _____

B9a. Architect: _____ b. Builder: _____

*B10. Significance: Theme _____ Area _____

Period of Significance _____ Property Type _____ Applicable Criteria _____

(Discuss importance in terms of historical or architectural context as defined by theme, period, and geographic scope. Also address integrity.)

B11. Additional Resource Attributes: (List attributes and codes) _____

*B12. References:

San Diego County Assessor's Map Books, Book 452,
Page 65, 1994-1995.

McAlester & McAlester. "A Field Guide to American
Houses". 1984.

Woodbridge, Sally B. "California Architecture", 1988.

B13. Remarks:

*B14. Evaluator: I.R. Stiegler & M.W. Donaldson

Date of Evaluation: 10/01/1995

(This space reserved for official comments.)

(Sketch Map with north arrow required)

PRIMARY RECORD

Primary # _____
HRI # _____
Trinomial _____
NRHP Status Code _____

Other Listings _____
Review Code _____ Reviewer _____ Date / /

Page 1 of 2

*Resource Name or #: APN 440-371-01

P1. Other Identifier: IS-D-Kensington

*P2. Location: Not for Publication Unrestricted a. County San Diego

b. USGS 7.5' Quad _____ Date _____ T _____; R _____; _____ 1/4 of _____ 1/4 of Sec _____; _____ B.M.

c. Address 4949 Westminster Terrace City San Diego Zip _____

d. UTM: (Give more than one for large and/or linear feature) Zone _____, _____ mE/ _____ mN

e. Other Locational Data: (e.g. parcel #, legal description, directions to resource, elevation, additional UTM's, etc. as appropriate)


Assessor's Parcel Number: 440-371-01.

*P3a. Description: (Describe resource and its major elements. Include design, materials, condition, alterations, size, setting, and boundaries.)

Condition: Good

*P3b. Resources Attributes: (List attributes and codes) HP2. Single family property

*P4. Resources Present: Building Structure Object Site District Element of District Other (Isolates, etc.)



P5b. Description of Photo: (View, date, etc.)

Photo Number: 105-08A

Date: June-October 1995

*P6. Date Constructed/Age and Sources:

Prehistoric Historic Both
1920's

*P7. Owner and Address:

*P8. Recorded by: (Name, affiliation, address)

Ione Stiegler, IS Architecture

4191 Stephens Street, SD 92103

Milford Wayne Donaldson, FAIA

530 Sixth Ave., SD 92101

*P9. Date Recorded: 03/17/1996

*P10. Survey Type: (Describe)

Architectural Reconnaissance

Survey

C--Comprehensive Survey

*P11. Report Citation: (Cite survey report/other sources or "none") Historical Greater Mid-City San Diego Preservation Strategy, Architect Milford Wayne Donaldson, FAIA, Inc., & IS Architecture, 1996.

*Attachments: NONE Location Map Sketch Map Continuation Sheet Building, Structure and Object Record
 Archaeological Record District Record Linear Feature Record Milling Station Record Rock Art Record Artifact Record
 Photograph Record Other: (List) _____

BUILDING, STRUCTURE, AND OBJECT RECORD

Page 2 of 2

*NRHP Status Code _____

Resource Name or #: APN 440-371-01

B1. Historic Name: _____

B2. Common Name: _____

B3. Original Use: _____ B4. Present Use: R--Residential (Single Family)

*B5. Architectural Style: Spanish Colonial Revival

*B6. Construction History: (Construction date, alterations, and date of alterations.)

*B7. Moved? No Yes Unknown Date: _____ Original Location: _____

*B8. Related Features:

B9a. Architect: _____ b. Builder: _____

*B10. Significance: Theme _____ Area _____

Period of Significance _____ Property Type _____ Applicable Criteria _____

(Discuss importance in terms of historical or architectural context as defined by theme, period, and geographic scope. Also address integrity.)

B11. Additional Resource Attributes: (List attributes and codes) _____

*B12. References:

San Diego County Assessor's Map Books, Book 452,
Page 65, 1994-1995.

McAlester & McAlester. "A Field Guide to American
Houses". 1984.

Woodbridge, Sally B. "California Architecture", 1988.

B13. Remarks:

*B14. Evaluator: I.R. Stiegler & M.W. Donaldson

Date of Evaluation: 10/01/1995

(This space reserved for official comments.)

(Sketch Map with north arrow required)

PRIMARY RECORD

Primary # _____
HRI # _____
Trinomial _____
NRHP Status Code _____

Other Listings _____
Review Code _____ Reviewer _____ Date / /

Page 1 of 2

*Resource Name or #: APN 440-371-02

P1. Other Identifier: IS-D-Kensington

*P2. Location: Not for Publication Unrestricted a. County San Diego

b. USGS 7.5' Quad _____ Date _____ T _____; R _____; 1/4 of _____ 1/4 of Sec _____; B.M. _____

c. Address 4929 Westminster Terrace City San Diego Zip _____

d. UTM: (Give more than one for large and/or linear feature) Zone _____, _____ mE/ _____ mN

e. Other Locational Data: (e.g. parcel #, legal description, directions to resource, elevation, additional UTM, etc. as appropriate)


Assessor's Parcel Number: 440-371-02.

*P3a. Description: (Describe resource and its major elements. Include design, materials, condition, alterations, size, setting, and boundaries.)

Condition: Good

*P3b. Resources Attributes: (List attributes and codes) HP2. Single family property

*P4. Resources Present: Building Structure Object Site District Element of District Other (Isolates, etc.)



P5b. Description of Photo: (View, date, etc.)

Photo Number: 105-09A

Date: June-October 1995

*P6. Date Constructed/Age and Sources:

Prehistoric Historic Both

1920's

*P7. Owner and Address:

*P8. Recorded by: (Name, affiliation, address)

Ione Stiegler, IS Architecture

4191 Stephens Street, SD 92103

Milford Wayne Donaldson, FAIA

530 Sixth Ave., SD 92101

*P9. Date Recorded: 03/17/1996

*P10. Survey Type: (Describe)

Architectural Reconnaissance

Survey

C--Comprehensive Survey

*P11. Report Citation: (Cite survey report/other sources or "none") Historical Greater Mid-City San Diego Preservation Strategy, Architect Milford Wayne Donaldson, FAIA, Inc., & IS Architecture, 1996.

*Attachments: NONE Location Map Sketch Map Continuation Sheet Building, Structure and Object Record

Archaeological Record District Record Linear Feature Record Milling Station Record Rock Art Record Artifact Record

Photograph Record Other: (List) _____

BUILDING, STRUCTURE, AND OBJECT RECORD

Page 2 of 2

*NRHP Status Code _____

*Resource Name or #: APN 440-371-02

B1. Historic Name: _____

B2. Common Name: _____

B3. Original Use: _____

B4. Present Use: R--Residential (Single Family)

*B5. Architectural Style: Spanish Colonial Revival

*B6. Construction History: (Construction date, alterations, and date of alterations.)

*B7. Moved? No Yes Unknown Date: _____ Original Location: _____

*B8. Related Features:

B9a. Architect: _____

b. Builder: _____

*B10. Significance: Theme _____

Area _____

Period of Significance _____

Property Type _____

Applicable Criteria _____

(Discuss importance in terms of historical or architectural context as defined by theme, period, and geographic scope. Also address integrity.)

B11. Additional Resource Attributes: (List attributes and codes) _____

*B12. References:

San Diego County Assessor's Map Books, Book 452,
Page 65, 1994-1995.

McAlester & McAlester. "A Field Guide to American
Houses". 1984.

Woodbridge, Sally B. "California Architecture", 1988.

B13. Remarks:

*B14. Evaluator: I.R. Stiegler & M.W. Donaldson

Date of Evaluation: 10/01/1995

(This space reserved for official comments.)

(Sketch Map with north arrow required)

PRIMARY RECORD

Primary # _____
HRI # _____
Trinomial _____
NRHP Status Code _____

Other Listings _____
Review Code _____ Reviewer _____ Date ____/____/____

Page 1 of 2

*Resource Name or #: APN 440-372-10

P1. Other Identifier: IS-D-Kensington

*P2. Location: Not for Publication Unrestricted a. County San Diego

b. USGS 7.5' Quad _____ Date _____ T _____; R _____; _____ 1/4 of _____ 1/4 of Sec _____; _____ B.M.

c. Address 4865 Canterbury Drive City San Diego Zip _____

d. UTM: (Give more than one for large and/or linear feature) Zone _____, _____ mE/ _____ mN

e. Other Locational Data: (e.g. parcel #, legal description, directions to resource, elevation, additional UTM, etc. as appropriate)

Assessor's Parcel Number: 440-372-10.

*P3a. Description: (Describe resource and its major elements. Include design, materials, condition, alterations, size, setting, and boundaries.)

Condition: Good

*P3b. Resources Attributes: (List attributes and codes) HP2. Single family property

*P4. Resources Present: Building Structure Object Site District Element of District Other (isolates, etc.)



P5b. Description of Photo: (View, date, etc.)

Photo Number: 105-12A

Date: June-October 1995

*P6. Date Constructed/Age and Sources:

Prehistoric Historic Both

1920's

*P7. Owner and Address:

*P8. Recorded by: (Name, affiliation, address)

Ione Stiegler, IS Architecture

4191 Stephens Street, SD 92103

Milford Wayne Donaldson, FAIA

530 Sixth Ave., SD 92101

*P9. Date Recorded: 03/17/1996

*P10. Survey Type: (Describe)

Architectural Reconnaissance

Survey

C--Comprehensive Survey

*P11. Report Citation: (Cite survey report/other sources or "none") Historical Greater Mid-City San Diego Preservation Strategy, Architect Milford Wayne Donaldson, FAIA, Inc., & IS Architecture, 1996.

*Attachments: NONE Location Map Sketch Map Continuation Sheet Building, Structure and Object Record

Archaeological Record District Record Linear Feature Record Milling Station Record Rock Art Record Artifact Record

Photograph Record Other: (List) _____

BUILDING, STRUCTURE, AND OBJECT RECORD

Page 2 of 2

*NRHP Status Code _____

Resource Name or #: APN 440-372-10

B1. Historic Name: _____

B2. Common Name: _____

B3. Original Use: _____ B4. Present Use: R--Residential (Single Family)

*B5. Architectural Style: Spanish Colonial Revival

*B6. Construction History: (Construction date, alterations, and date of alterations.) _____

*B7. Moved? No Yes Unknown Date: _____ Original Location: _____

*B8. Related Features: _____

B9a. Architect: _____ b. Builder: _____

*B10. Significance: Theme _____ Area _____

Period of Significance _____ Property Type _____ Applicable Criteria _____

(Discuss importance in terms of historical or architectural context as defined by theme, period, and geographic scope. Also address integrity.)

B11. Additional Resource Attributes: (List attributes and codes) _____

*B12. References:

San Diego County Assessor's Map Books, Book 452,
Page 65, 1994-1995.

McAlester & McAlester. "A Field Guide to American
Houses". 1984.

Woodbridge, Sally B. "California Architecture", 1988.

B13. Remarks:

*B14. Evaluator: I.R. Stiegler & M.W. Donaldson

Date of Evaluation: 10/01/1995

(This space reserved for official comments.)

(Sketch Map with north arrow required)

PRIMARY RECORD

Primary # _____
HRI # _____
Trinomial _____
NRHP Status Code _____

Other Listings _____
Review Code _____ Reviewer _____ Date / /

Page 1 of 2

*Resource Name or #: APN 440-373-11

P1. Other Identifier: IS-D-Kensington

*P2. Location: Not for Publication Unrestricted a. County San Diego

b. USGS 7.5' Quad _____ Date _____ T _____; R _____; 1/4 of _____ 1/4 of Sec _____; B.M. _____

c. Address 4901 Kensington Drive City San Diego Zip _____

d. UTM: (Give more than one for large and/or linear feature) Zone _____, _____ mE/ _____ mN

e. Other Locational Data: (e.g. parcel #, legal description, directions to resource, elevation, additional UTM, etc. as appropriate)


Assessor's Parcel Number: 440-373-11.

*P3a. Description: (Describe resource and its major elements. Include design, materials, condition, alterations, size, setting, and boundaries.)

Condition: Good

*P3b. Resources Attributes: (List attributes and codes) HP2. Single family property

*P4. Resources Present: Building Structure Object Site District Element of District Other (Isolates, etc.)



P5b. Description of Photo: (View, date, etc.)

Photo Number: 104-22

Date: June-October 1995

*P6. Date Constructed/Age and Sources:

Prehistoric Historic Both
1920's

*P7. Owner and Address:

*P8. Recorded by: (Name, affiliation, address)

Ione Stiegler, IS Architecture

4191 Stephens Street, SD 92103

Milford Wayne Donaldson, FAIA

530 Sixth Ave., SD 92101

*P9. Date Recorded: 03/17/1996

*P10. Survey Type: (Describe)

Architectural Reconnaissance

Survey

C--Comprehensive Survey

*P11. Report Citation: (Cite survey report/other sources or "none") Historical Greater Mid-City San Diego Preservation Strategy, Architect Milford Wayne Donaldson, FAIA, Inc., & IS Architecture, 1996.

*Attachments: NONE Location Map Sketch Map Continuation Sheet Building, Structure and Object Record
 Archaeological Record District Record Linear Feature Record Milling Station Record Rock Art Record Artifact Record
 Photograph Record Other: (List) _____

BUILDING, STRUCTURE, AND OBJECT RECORD

Page 2 of 2

*NRHP Status Code _____

Resource Name or #: APN 440-373-11

B1. Historic Name: _____

B2. Common Name: _____

B3. Original Use: _____ B4. Present Use: R--Residential (Single Family)

*B5. Architectural Style: Spanish Colonial Revival

*B6. Construction History: (Construction date, alterations, and date of alterations.) _____

*B7. Moved? No Yes Unknown Date: _____ Original Location: _____

*B8. Related Features: _____

B9a. Architect: _____ b. Builder: _____

*B10. Significance: Theme _____ Area _____

Period of Significance _____ Property Type _____ Applicable Criteria _____

(Discuss importance in terms of historical or architectural context as defined by theme, period, and geographic scope. Also address integrity.)

B11. Additional Resource Attributes: (List attributes and codes) _____

*B12. References:

San Diego County Assessor's Map Books, Book 452,
Page 65, 1994-1995.

McAlester & McAlester. "A Field Guide to American
Houses". 1984.

Woodbridge, Sally B. "California Architecture", 1988.

B13. Remarks:

*B14. Evaluator: I.R. Stiegler & M.W. Donaldson

Date of Evaluation: 10/01/1995

(Sketch Map with north arrow required)

(This space reserved for official comments.)

PRIMARY RECORD

Primary # _____
HRI # _____
Trinomial _____
NRHP Status Code _____

Other Listings _____
Review Code _____ Reviewer _____ Date / /

Page 1 of 2

*Resource Name or #: APN 440-481-03

P1. Other Identifier: IS-D-Kensington

*P2. Location: Not for Publication Unrestricted a. County San Diego

b. USGS 7.5' Quad _____ Date _____ T _____; R _____; _____ 1/4 of _____ 1/4 of Sec _____; _____ B.M.

c. Address 4904 Canterbury Drive City San Diego Zip _____

d. UTM: (Give more than one for large and/or linear feature) Zone _____, _____ mE/ _____ mN


e. Other Locational Data: (e.g. parcel #, legal description, directions to resource, elevation, additional UTMs, etc. as appropriate)

Assessor's Parcel Number: 440-481-03.

*P3a. Description: (Describe resource and its major elements. Include design, materials, condition, alterations, size, setting, and boundaries.)
Condition: Good

*P3b. Resources Attributes: (List attributes and codes) HP2. Single family property

*P4. Resources Present: Building Structure Object Site District Element of District Other (Isolates, etc.)



P5b. Description of Photo: (View, date, etc.)

Photo Number: 104-00

Date: June-October 1995

*P6. Date Constructed/Age and Sources:

Prehistoric Historic Both
1920's

*P7. Owner and Address:

*P8. Recorded by: (Name, affiliation, address)

Ione Stiegler, IS Architecture

4191 Stephens Street, SD 92103

Milford Wayne Donaldson, FAIA

530 Sixth Ave., SD 92101

*P9. Date Recorded: 03/17/1996

*P10. Survey Type: (Describe)

Architectural Reconnaissance

Survey

C-Comprehensive Survey

*P11. Report Citation: (Cite survey report/other sources or "none") Historical Greater Mid-City San Diego Preservation Strategy, Architect Milford Wayne Donaldson, FAIA, Inc., & IS Architecture, 1996.

*Attachments: NONE Location Map Sketch Map Continuation Sheet Building, Structure and Object Record
 Archaeological Record District Record Linear Feature Record Milling Station Record Rock Art Record Artifact Record
 Photograph Record Other: (List) _____

BUILDING, STRUCTURE, AND OBJECT RECORD

Page 2 of 2

*NRHP Status Code _____

*Resource Name or #: APN 440-481-03

B1. Historic Name: _____

B2. Common Name: _____

B3. Original Use: _____ B4. Present Use: R--Residential (Single Family)

*B5. Architectural Style: Spanish Colonial Revival

*B6. Construction History: (Construction date, alterations, and date of alterations.) _____

*B7. Moved? No Yes Unknown Date: _____ Original Location: _____

*B8. Related Features: _____

B9a. Architect: _____ b. Builder: _____

*B10. Significance: Theme _____ Area _____

Period of Significance _____ Property Type _____ Applicable Criteria _____

(Discuss importance in terms of historical or architectural context as defined by theme, period, and geographic scope. Also address integrity.)

B11. Additional Resource Attributes: (List attributes and codes) _____

*B12. References:

San Diego County Assessor's Map Books, Book 452,
Page 65, 1994-1995.

McAlester & McAlester. "A Field Guide to American
Houses". 1984.

Woodbridge, Sally B. "California Architecture", 1988.

B13. Remarks: _____

*B14. Evaluator: I.R. Stiegler & M.W. Donaldson

Date of Evaluation: 10/01/1995

(This space reserved for official comments.)

(Sketch Map with north arrow required)

PRIMARY RECORD

Primary # _____
HRI # _____
Trinomial _____
NRHP Status Code _____

Other Listings _____
Review Code _____ Reviewer _____ Date / /

Page 1 of 2

*Resource Name or #: APN 440-482-13

P1. Other Identifier: IS-D-Kensington

*P2. Location: Not for Publication Unrestricted a. County San Diego

b. USGS 7.5' Quad _____ Date _____ T _____; R _____; _____ 1/4 of _____ 1/4 of Sec _____; _____ B.M.

c. Address 4866 Canterbury Drive City San Diego Zip _____

d. UTM: (Give more than one for large and/or linear feature) Zone _____, _____ mE/ _____ mN

e. Other Locational Data: (e.g. parcel #, legal description, directions to resource, elevation, additional UTM's, etc. as appropriate)

Assessor's Parcel Number: 440-482-13.

*P3a. Description: (Describe resource and its major elements. Include design, materials, condition, alterations, size, setting, and boundaries.)
Condition: Good

*P3b. Resources Attributes: (List attributes and codes) HP2. Single family property

*P4. Resources Present: Building Structure Object Site District Element of District Other (Isolates, etc.)



*5b. Description of Photo: (View, date, etc.)

Photo Number: 104-14 & 15

Date: June-October 1995

*P6. Date Constructed/Age and Sources:

Prehistoric Historic Both
1920's

*P7. Owner and Address:

*P8. Recorded by: (Name, affiliation, address)

Ione Stiegler, IS Architecture

4191 Stephens Street, SD 92103

Milford Wayne Donaldson, FAIA

530 Sixth Ave., SD 92101

*P9. Date Recorded: 03/17/1996

*P10. Survey Type: (Describe)

Architectural Reconnaissance

Survey

C--Comprehensive Survey

*P11. Report Citation: (Cite survey report/other sources or "none") Historical Greater Mid-City San Diego Preservation Strategy, Architect Milford Wayne Donaldson, FAIA, Inc., & IS Architecture, 1996.

*Attachments: NONE Location Map Sketch Map Continuation Sheet Building, Structure and Object Record
 Archaeological Record District Record Linear Feature Record Milling Station Record Rock Art Record Artifact Record
 Photograph Record Other: (List) _____

BUILDING, STRUCTURE, AND OBJECT RECORD

Page 2 of 2

*NRHP Status Code _____

*Resource Name or #: APN 440-482-13

B1. Historic Name: _____

B2. Common Name: _____

B3. Original Use: _____ B4. Present Use: R--Residential (Single Family)

*B5. Architectural Style: Spanish Colonial Revival

*B6. Construction History: (Construction date, alterations, and date of alterations.) _____

*B7. Moved? No Yes Unknown Date: _____ Original Location: _____

*B8. Related Features: _____

B9a. Architect: _____ b. Builder: _____

*B10. Significance: Theme _____ Area _____

Period of Significance _____ Property Type _____ Applicable Criteria _____

(Discuss importance in terms of historical or architectural context as defined by theme, period, and geographic scope. Also address integrity.)

B11. Additional Resource Attributes: (List attributes and codes) _____

*B12. References: _____

San Diego County Assessor's Map Books, Book 452,
Page 65, 1994-1995.

McAlester & McAlester. "A Field Guide to American
Houses". 1984.

Woodbridge, Sally B. "California Architecture", 1988.

B13. Remarks: _____

*B14. Evaluator: I.R. Stiegler & M.W. Donaldson

Date of Evaluation: 10/01/1995

(This space reserved for official comments.)

(Sketch Map with north arrow required)

PRIMARY RECORD

Primary # _____
HRI # _____
Trinomial _____
NRHP Status Code _____

Other Listings _____
Review Code _____ Reviewer _____ Date ____/____/____

Page 1 of 2

*Resource Name or #: APN 440-500-10

P1. Other Identifier: IS-D-Kensington

*P2. Location: Not for Publication Unrestricted a. County San Diego
b. USGS 7.5' Quad _____ Date _____ T _____; R _____; _____ 1/4 of _____ 1/4 of Sec _____; _____ B.M.
c. Address 4080 Terrace Court City San Diego Zip _____
d. UTM: (Give more than one for large and/or linear feature) Zone _____, _____ mE/ _____ mN
e. Other Locational Data: (e.g. parcel #, legal description, directions to resource, elevation, additional UTM's, etc. as appropriate)
Assessor's Parcel Number: 440-500-10.

*P3a. Description: (Describe resource and its major elements. Include design, materials, condition, alterations, size, setting, and boundaries.)
Condition: Good

*P3b. Resources Attributes: (List attributes and codes) HP2. Single family property

*P4. Resources Present: Building Structure Object Site District Element of District Other (Isolates, etc.)



P5b. Description of Photo: (View, date, etc.)
Photo Number: 103-33A
Date: June-October 1995

*P6. Date Constructed/Age and Sources:
 Prehistoric Historic Both
1910's

*P7. Owner and Address:

*P8. Recorded by: (Name, affiliation, address)
Ione Stiegler, IS Architecture
4191 Stephens Street, SD 92103
Milford Wayne Donaldson, FAIA
530 Sixth Ave., SD 92101

*P9. Date Recorded: 03/17/1996

*P10. Survey Type: (Describe)
Architectural Reconnaissance
Survey
C--Comprehensive Survey

*P11. Report Citation: (Cite survey report/other sources or "none") Historical Greater Mid-City San Diego Preservation Strategy, Architect Milford Wayne Donaldson, FAIA, Inc., & IS Architecture, 1996.

*Attachments: NONE Location Map Sketch Map Continuation Sheet Building, Structure and Object Record
 Archaeological Record District Record Linear Feature Record Milling Station Record Rock Art Record Artifact Record
 Photograph Record Other: (List) _____

BUILDING, STRUCTURE, AND OBJECT RECORD

Page 2 of 2

*NRHP Status Code _____

Resource Name or #: APN 440-500-10

B1. Historic Name: _____

B2. Common Name: _____

B3. Original Use: _____

B4. Present Use: R--Residential (Single Family)

*B5. Architectural Style: Craftsman

*B6. Construction History: (Construction date, alterations, and date of alterations.)

*B7. Moved? No Yes Unknown Date: _____ Original Location: _____

*B8. Related Features:

B9a. Architect: _____ b. Builder: _____

*B10. Significance: Theme _____ Area _____

Period of Significance _____ Property Type _____ Applicable Criteria _____

(Discuss importance in terms of historical or architectural context as defined by theme, period, and geographic scope. Also address integrity.)

B11. Additional Resource Attributes: (List attributes and codes) _____

*B12. References:

San Diego County Assessor's Map Books, Book 452,
Page 65, 1994-1995.

McAlester & McAlester. "A Field Guide to American
Houses". 1984.

Woodbridge, Sally B. "California Architecture", 1988.

B13. Remarks:

(Sketch Map with north arrow required)

*B14. Evaluator: I.R. Stiegler & M.W. Donaldson

Date of Evaluation: 10/01/1995

(This space reserved for official comments.)

PRIMARY RECORD

Primary # _____
HRI # _____
Trinomial _____
NRHP Status Code _____

Other Listings _____
Review Code _____ Reviewer _____ Date / /

Page 1 of 2

*Resource Name or #: APN 440-512-12

P1. Other Identifier: IS-D-Kensington

*P2. Location: Not for Publication Unrestricted a. County San Diego

b. USGS 7.5' Quad _____ Date _____ T _____; R _____; _____ 1/4 of _____ 1/4 of Sec _____; _____ B.M.

c. Address 4800 Edgeware Road City San Diego Zip _____

d. UTM: (Give more than one for large and/or linear feature) Zone _____, _____ mE/ _____ mN

e. Other Locational Data: (e.g. parcel #, legal description, directions to resource, elevation, additional UTM's, etc. as appropriate)

Assessor's Parcel Number: 440-512-12.

*P3a. Description: (Describe resource and its major elements. Include design, materials, condition, alterations, size, setting, and boundaries.)

Condition: Good

*P3b. Resources Attributes: (List attributes and codes) HP2. Single family property

*P4. Resources Present: Building Structure Object Site District Element of District Other (Isolates, etc.)



P5b. Description of Photo: (View, date, etc.)

Photo Number: 103-20A

Date: June-October 1995

*P6. Date Constructed/Age and Sources:

Prehistoric Historic Both

1910's

*P7. Owner and Address:

*P8. Recorded by: (Name, affiliation, address)

Ione Stiegler, IS Architecture

4191 Stephens Street, SD 92103

Milford Wayne Donaldson, FAIA

530 Sixth Ave., SD 92101

*P9. Date Recorded: 03/17/1996

*P10. Survey Type: (Describe)

Architectural Reconnaissance

Survey

C--Comprehensive Survey

P11. Report Citation: (Cite survey report/other sources or "none") Historical Greater Mid-City San Diego Preservation Strategy, Architect Milford Wayne Donaldson, FAIA, Inc., & IS Architecture, 1996.

*Attachments: NONE Location Map Sketch Map Continuation Sheet Building, Structure and Object Record
 Archaeological Record District Record Linear Feature Record Milling Station Record Rock Art Record Artifact Record
 Photograph Record Other: (List) _____

BUILDING, STRUCTURE, AND OBJECT RECORD

Page 2 of 2

*NRHP Status Code _____

Resource Name or #: APN 440-512-12

B1. Historic Name: _____

B2. Common Name: _____

B3. Original Use: _____ B4. Present Use: R--Residential (Single Family)

*B5. Architectural Style: Craftsman

*B6. Construction History: (Construction date, alterations, and date of alterations.) _____

*B7. Moved? No Yes Unknown Date: _____ Original Location: _____

*B8. Related Features: _____

B9a. Architect: _____ b. Builder: _____

*B10. Significance: Theme _____ Area _____

Period of Significance _____ Property Type _____ Applicable Criteria _____

(Discuss importance in terms of historical or architectural context as defined by theme, period, and geographic scope. Also address integrity.)

B11. Additional Resource Attributes: (List attributes and codes) _____

*B12. References: _____

San Diego County Assessor's Map Books, Book 452,
Page 65, 1994-1995.

McAlester & McAlester. "A Field Guide to American
Houses". 1984.

Woodbridge, Sally B. "California Architecture", 1988.

B13. Remarks: _____

*B14. Evaluator: I.R. Stiegler & M.W. Donaldson

Date of Evaluation: 10/01/1995

(This space reserved for official comments.)

(Sketch Map with north arrow required)

PRIMARY RECORD

Primary # _____
HRI # _____
Trinomial _____
NRHP Status Code _____

Other Listings _____
Review Code _____ Reviewer _____ Date / / _____

Page 1 of 2

*Resource Name or #: APN 440-512-22

P1. Other Identifier: IS-D-Kensington

*P2. Location: Not for Publication Unrestricted a. County San Diego

b. USGS 7.5' Quad _____ Date _____ T _____; R _____; _____ 1/4 of _____ 1/4 of Sec _____; _____ B.M.

c. Address 4890 Edgeware Road City San Diego Zip _____

d. UTM: (Give more than one for large and/or linear feature) Zone _____, _____ mE/ _____ mN

e. Other Locational Data: (e.g. parcel #, legal description, directions to resource, elevation, additional UTM's, etc. as appropriate)

Assessor's Parcel Number: 440-512-22.

*P3a. Description: (Describe resource and its major elements. Include design, materials, condition, alterations, size, setting, and boundaries.)
Condition: Good

*P3b. Resources Attributes: (List attributes and codes) HP2. Single family property

*P4. Resources Present: Building Structure Object Site District Element of District Other (Isolates, etc.)



P5b. Description of Photo: (View, date, etc.)

Photo Number: 103-13A

Date: June-October 1995

*P6. Date Constructed/Age and Sources:

Prehistoric Historic Both

1920's

*P7. Owner and Address:

*P8. Recorded by: (Name, affiliation, address)

Ione Stiegler, IS Architecture

4191 Stephens Street, SD 92103

Milford Wayne Donaldson, FAIA

530 Sixth Ave., SD 92101

*P9. Date Recorded: 03/17/1996

*P10. Survey Type: (Describe)

Architectural Reconnaissance

Survey

C--Comprehensive Survey

*P11. Report Citation: (Cite survey report/other sources or "none") Historical Greater Mid-City San Diego Preservation Strategy, Architect Milford Wayne Donaldson, FAIA, Inc., & IS Architecture, 1996.

*Attachments: NONE Location Map Sketch Map Continuation Sheet Building, Structure and Object Record

Archaeological Record District Record Linear Feature Record Milling Station Record Rock Art Record Artifact Record

Photograph Record Other: (List) _____

BUILDING, STRUCTURE, AND OBJECT RECORD

Page 2 of 2

*NRHP Status Code _____

Resource Name or #: APN 440-512-22

B1. Historic Name: _____

B2. Common Name: _____

B3. Original Use: _____ B4. Present Use: R--Residential (Single Family)

*B5. Architectural Style: Spanish Colonial Revival

*B6. Construction History: (Construction date, alterations, and date of alterations.) _____

*B7. Moved? No Yes Unknown Date: _____ Original Location: _____

*B8. Related Features: _____

B9a. Architect: _____ b. Builder: _____

*B10. Significance: Theme _____ Area _____

Period of Significance _____ Property Type _____ Applicable Criteria _____

(Discuss importance in terms of historical or architectural context as defined by theme, period, and geographic scope. Also address integrity.)

B11. Additional Resource Attributes: (List attributes and codes) _____

*B12. References:

San Diego County Assessor's Map Books, Book 452,
Page 65, 1994-1995.

McAlester & McAlester. "A Field Guide to American
Houses". 1984.

Woodbridge, Sally B. "California Architecture", 1988.

B13. Remarks: _____

*B14. Evaluator: I.R. Stiegler & M.W. Donaldson

Date of Evaluation: 10/01/1995

(This space reserved for official comments.)

(Sketch Map with north arrow required)

PRIMARY RECORD

Primary # _____
HRI # _____
Trinomial _____
NRHP Status Code _____

Other Listings _____
Review Code _____ Reviewer _____ Date / /

Page 1 of 2

*Resource Name or #: APN 465-031-10

P1. Other Identifier: IS-D-Kensington

*P2. Location: Not for Publication Unrestricted a. County San Diego

b. USGS 7.5' Quad _____ Date _____ T _____; R _____; _____ 1/4 of _____ 1/4 of Sec _____; _____ B.M.

c. Address 5150 Hastings Road City San Diego Zip _____

d. UTM: (Give more than one for large and/or linear feature) Zone _____, _____ mE/ _____ mN

e. Other Locational Data: (e.g. parcel #, legal description, directions to resource, elevation, additional UTM's, etc. as appropriate)


Assessor's Parcel Number: 465-031-10.

*P3a. Description: (Describe resource and its major elements. Include design, materials, condition, alterations, size, setting, and boundaries.)

Condition: Good

*P3b. Resources Attributes: (List attributes and codes) HP2. Single family property

*P4. Resources Present: Building Structure Object Site District Element of District Other (Isolates, etc.)



5b. Description of Photo: (View, date, etc.)

Photo Number: 111-15A

Date: June-October 1995

P6. Date Constructed/Age and Sources:

Prehistoric Historic Both

1930's

P7. Owner and Address:

P8. Recorded by: (Name, affiliation, address)

Ione Stiegler, IS Architecture

4191 Stephens Street, SD 92103

Milford Wayne Donaldson, FAIA

530 Sixth Ave., SD 92101

P9. Date Recorded: 03/17/1996

P10. Survey Type: (Describe)

Architectural Reconnaissance

Survey

C--Comprehensive Survey

*P11. Report Citation: (Cite survey report/other sources or "none") Historical Greater Mid-City San Diego Preservation Strategy, Architect Milford Wayne Donaldson, FAIA, Inc., & IS Architecture, 1996.

*Attachments: NONE Location Map Sketch Map Continuation Sheet Building, Structure and Object Record
 Archaeological Record District Record Linear Feature Record Milling Station Record Rock Art Record Artifact Record
 Photograph Record Other: (List) _____

BUILDING, STRUCTURE, AND OBJECT RECORD

Page 2 of 2

*NRHP Status Code _____

Resource Name or #: APN 465-031-10

B1. Historic Name: _____

B2. Common Name: _____

B3. Original Use: _____ B4. Present Use: R--Residential (Single Family)

*B5. Architectural Style: Spanish Colonial Revival

*B6. Construction History: (Construction date, alterations, and date of alterations.)

*B7. Moved? No Yes Unknown Date: _____ Original Location: _____

*B8. Related Features:

B9a. Architect: _____ b. Builder: _____

*B10. Significance: Theme _____ Area _____

Period of Significance _____ Property Type _____ Applicable Criteria _____

(Discuss importance in terms of historical or architectural context as defined by theme, period, and geographic scope. Also address integrity.)

B11. Additional Resource Attributes: (List attributes and codes) _____

*B12. References:

San Diego County Assessor's Map Books, Book 452,
Page 65, 1994-1995.

McAlester & McAlester. "A Field Guide to American
Houses". 1984.

Woodbridge, Sally B. "California Architecture", 1988.

B13. Remarks:

*B14. Evaluator: I.R. Stiegler & M.W. Donaldson

Date of Evaluation: 10/01/1995

(This space reserved for official comments.)

(Sketch Map with north arrow required)

PRIMARY RECORD

Primary # _____
HRI # _____
Trinomial _____
NRHP Status Code _____

Other Listings _____
Review Code _____ Reviewer _____ Date / /

Page 1 of 2

*Resource Name or #: APN 465-042-01

P1. Other Identifier: IS-D-Kensington

*P2. Location: Not for Publication Unrestricted a. County San Diego

b. USGS 7.5' Quad _____ Date _____ T _____; R _____; 1/4 of _____ 1/4 of Sec _____; B.M. _____

c. Address 5191 Hastings Road City San Diego Zip _____

d. UTM: (Give more than one for large and/or linear feature) Zone _____, _____ mE/ _____ mN


e. Other Locational Data: (e.g. parcel #, legal description, directions to resource, elevation, additional UTM's, etc. as appropriate)

Assessor's Parcel Number: 465-042-01.

*P3a. Description: (Describe resource and its major elements. Include design, materials, condition, alterations, size, setting, and boundaries.)
Condition: Good

*P3b. Resources Attributes: (List attributes and codes) HP2. Single family property

*P4. Resources Present: Building Structure Object Site District Element of District Other (Isolates, etc.)



*P5b. Description of Photo: (View, date, etc.)

Photo Number: 111-21A

Date: June-October 1995

*P6. Date Constructed/Age and Sources:

Prehistoric Historic Both

1930's

*P7. Owner and Address:

*P8. Recorded by: (Name, affiliation, address)

Ione Stiegler, IS Architecture

4191 Stephens Street, SD 92103

Milford Wayne Donaldson, FAIA

530 Sixth Ave., SD 92101

*P9. Date Recorded: 03/17/1996

*P10. Survey Type: (Describe)

Architectural Reconnaissance

Survey

C--Comprehensive Survey

*P11. Report Citation: (Cite survey report/other sources or "none") Historical Greater Mid-City San Diego Preservation Strategy, Architect Milford Wayne Donaldson, FAIA, Inc., & IS Architecture, 1996.

*Attachments: NONE Location Map Sketch Map Continuation Sheet Building, Structure and Object Record
 Archaeological Record District Record Linear Feature Record Milling Station Record Rock Art Record Artifact Record
 Photograph Record Other: (List) _____

BUILDING, STRUCTURE, AND OBJECT RECORD

Page 2 of 2

*NRHP Status Code _____

Resource Name or #: APN 465-042-01

B1. Historic Name: _____

B2. Common Name: _____

B3. Original Use: _____

B4. Present Use: R--Residential (Single Family)

*B5. Architectural Style: Spanish Colonial Revival

*B6. Construction History: (Construction date, alterations, and date of alterations.) _____

*B7. Moved? No Yes Unknown Date: _____ Original Location: _____

*B8. Related Features: _____

B9a. Architect: _____

b. Builder: _____

*B10. Significance: Theme _____

Area _____

Period of Significance _____

Property Type _____

Applicable Criteria _____

(Discuss importance in terms of historical or architectural context as defined by theme, period, and geographic scope. Also address integrity.)

B11. Additional Resource Attributes: (List attributes and codes) _____

*B12. References:

San Diego County Assessor's Map Books, Book 452,
Page 65, 1994-1995.

McAlester & McAlester. "A Field Guide to American
Houses". 1984.

Woodbridge, Sally B. "California Architecture", 1988.

B13. Remarks: _____

*B14. Evaluator: I.R. Stiegler & M.W. Donaldson

Date of Evaluation: 10/01/1995

(This space reserved for official comments.)

(Sketch Map with north arrow required)

PRIMARY RECORD

Primary # _____
HRI # _____
Trinomial _____
NRHP Status Code _____

Other Listings _____
Review Code _____ Reviewer _____ Date / / _____

Page 1 of 2

*Resource Name or #: APN 465-044-11

P1. Other Identifier: IS-D-Kensington

*P2. Location: Not for Publication Unrestricted a. County San Diego

b. USGS 7.5' Quad _____ Date _____ T _____; R _____; _____ 1/4 of _____ 1/4 of Sec _____; _____ B.M.

c. Address 4380 Hilldale Road City San Diego Zip _____

d. UTM: (Give more than one for large and/or linear feature) Zone _____, _____ mE/ _____ mN


e. Other Locational Data: (e.g. parcel #, legal description, directions to resource, elevation, additional UTM, etc. as appropriate)

Assessor's Parcel Number: 465-044-11.

*P3a. Description: (Describe resource and its major elements. Include design, materials, condition, alterations, size, setting, and boundaries.)
Condition: Good

*P3b. Resources Attributes: (List attributes and codes) HP2. Single family property

*P4. Resources Present: Building Structure Object Site District Element of District Other (Isolates, etc.)



P5b. Description of Photo: (View, date, etc.)
Photo Number: 111-28A

Date: June-October 1995

*P6. Date Constructed/Age and Sources:
 Prehistoric Historic Both
1930's

*P7. Owner and Address:

*P8. Recorded by: (Name, affiliation, address)
Ione Stiegler, IS Architecture
4191 Stephens Street, SD 92103
Milford Wayne Donaldson, FAIA
530 Sixth Ave., SD 92101

*P9. Date Recorded: 03/17/1996

*P10. Survey Type: (Describe)
Architectural Reconnaissance
Survey
C--Comprehensive Survey

*P11. Report Citation: (Cite survey report/other sources or "none") Historical Greater Mid-City San Diego Preservation Strategy, Architect Milford Wayne Donaldson, FAIA, Inc., & IS Architecture, 1996.

*Attachments: NONE Location Map Sketch Map Continuation Sheet Building, Structure and Object Record
 Archaeological Record District Record Linear Feature Record Milling Station Record Rock Art Record Artifact Record
 Photograph Record Other: (List) _____

BUILDING, STRUCTURE, AND OBJECT RECORD

Page 2 of 2

*NRHP Status Code _____

*Resource Name or #: APN 465-044-11

B1. Historic Name: _____

B2. Common Name: _____

B3. Original Use: _____ B4. Present Use: R--Residential (Single Family)

*B5. Architectural Style: Monterey

*B6. Construction History: (Construction date, alterations, and date of alterations.) _____

*B7. Moved? No Yes Unknown Date: _____ Original Location: _____

*B8. Related Features: _____

B9a. Architect: _____ b. Builder: _____

*B10. Significance: Theme _____ Area _____

Period of Significance _____ Property Type _____ Applicable Criteria _____

(Discuss importance in terms of historical or architectural context as defined by theme, period, and geographic scope. Also address integrity.)

B11. Additional Resource Attributes: (List attributes and codes) _____

*B12. References:

San Diego County Assessor's Map Books, Book 452,
Page 65, 1994-1995.

McAlester & McAlester. "A Field Guide to American
Houses". 1984.

Woodbridge, Sally B. "California Architecture", 1988.

B13. Remarks: _____

*B14. Evaluator: I.R. Stiegler & M.W. Donaldson

Date of Evaluation: 10/01/1995

(This space reserved for official comments.)

(Sketch Map with north arrow required)

PRIMARY RECORD

Primary # _____
HRI # _____
Trinomial _____
NRHP Status Code _____

Other Listings _____
Review Code _____ Reviewer _____ Date / / _____

Page 1 of 2

*Resource Name or #: APN 465-051-07

P1. Other Identifier: IS-D-Kensington

*P2. Location: Not for Publication Unrestricted a. County San Diego

b. USGS 7.5' Quad _____ Date _____ T _____; R _____; 1/4 of _____ 1/4 of Sec _____; B.M. _____

c. Address 5018 Bristol Road City San Diego Zip _____

d. UTM: (Give more than one for large and/or linear feature) Zone _____, _____ mE/ _____ mN

e. Other Locational Data: (e.g. parcel #, legal description, directions to resource, elevation, additional UTM's, etc. as appropriate)


Assessor's Parcel Number: 465-051-07.

*P3a. Description: (Describe resource and its major elements. Include design, materials, condition, alterations, size, setting, and boundaries.)

Condition: Good

*P3b. Resources Attributes: (List attributes and codes) HP2. Single family property

*P4. Resources Present: Building Structure Object Site District Element of District Other (Isolates, etc.)



P5b. Description of Photo: (View, date, etc.)

Photo Number: 111-32A

Date: June-October 1995

*P6. Date Constructed/Age and Sources:

Prehistoric Historic Both

1930's

*P7. Owner and Address:

*P8. Recorded by: (Name, affiliation, address)

Ione Stiegler, IS Architecture

4191 Stephens Street, SD 92103

Milford Wayne Donaldson, FAIA

530 Sixth Ave., SD 92101

*P9. Date Recorded: 03/17/1996

*P10. Survey Type: (Describe)

Architectural Reconnaissance

Survey

C--Comprehensive Survey

P11. Report Citation: (Cite survey report/other sources or "none") Historical Greater Mid-City San Diego Preservation Strategy, Architect Milford Wayne Donaldson, FAIA, Inc., & IS Architecture, 1996.

*Attachments: NONE Location Map Sketch Map Continuation Sheet Building, Structure and Object Record
 Archaeological Record District Record Linear Feature Record Milling Station Record Rock Art Record Artifact Record
 Photograph Record Other: (List) _____

BUILDING, STRUCTURE, AND OBJECT RECORD

Page 2 of 2

*NRHP Status Code _____

Resource Name or #: APN 465-051-07

B1. Historic Name: _____

B2. Common Name: _____

B3. Original Use: _____ B4. Present Use: R--Residential (Single Family)

*B5. Architectural Style: Monterey

*B6. Construction History: (Construction date, alterations, and date of alterations.) _____

*B7. Moved? No Yes Unknown Date: _____ Original Location: _____

*B8. Related Features: _____

B9a. Architect: _____ b. Builder: _____

*B10. Significance: Theme _____ Area _____

Period of Significance _____ Property Type _____ Applicable Criteria _____

(Discuss importance in terms of historical or architectural context as defined by theme, period, and geographic scope. Also address integrity.)

B11. Additional Resource Attributes: (List attributes and codes) _____

*B12. References:

San Diego County Assessor's Map Books, Book 452,
Page 65, 1994-1995.

McAlester & McAlester. "A Field Guide to American
Houses". 1984.

Woodbridge, Sally B. "California Architecture", 1988.

B13. Remarks: _____

*B14. Evaluator: I.R. Stiegler & M.W. Donaldson

Date of Evaluation: 10/01/1995

(This space reserved for official comments.)

(Sketch Map with north arrow required)

PRIMARY RECORD

Primary # _____
HRI # _____
Trinomial _____
NRHP Status Code _____

Other Listings _____
Review Code _____ Reviewer _____ Date / / _____

Page 1 of 2

*Resource Name or #: APN 465-052-06

P1. Other Identifier: IS-D-Kensington

*P2. Location: Not for Publication Unrestricted a. County San Diego

b. USGS 7.5' Quad _____ Date _____ T _____; R _____; 1/4 of _____ 1/4 of Sec _____; _____ B.M.

c. Address 4301 Hilldale Road City San Diego Zip _____

d. UTM: (Give more than one for large and/or linear feature) Zone _____, _____ mE/ _____ mN

e. Other Locational Data: (e.g. parcel #, legal description, directions to resource, elevation, additional UTM's, etc. as appropriate)

Assessor's Parcel Number: 465-052-06.

*P3a. Description: (Describe resource and its major elements. Include design, materials, condition, alterations, size, setting, and boundaries.)

Condition: Good

*P3b. Resources Attributes: (List attributes and codes) HP2. Single family property

*P4. Resources Present: Building Structure Object Site District Element of District Other (Isolates, etc.)



P5b. Description of Photo: (View, date, etc.)

Photo Number: 111-36A

Date: June-October 1995

*P6. Date Constructed/Age and Sources:

Prehistoric Historic Both

1930's

*P7. Owner and Address:

*P8. Recorded by: (Name, affiliation, address)

Ione Stiegler, IS Architecture

4191 Stephens Street, SD 92103

Milford Wayne Donaldson, FAIA

530 Sixth Ave., SD 92101

*P9. Date Recorded: 03/17/1996

*P10. Survey Type: (Describe)

Architectural Reconnaissance

Survey

C--Comprehensive Survey

*P11. Report Citation: (Cite survey report/other sources or "none") Historical Greater Mid-City San Diego Preservation Strategy, Architect Milford Wayne Donaldson, FAIA, Inc., & IS Architecture, 1996.

*Attachments: NONE Location Map Sketch Map Continuation Sheet Building, Structure and Object Record
 Archaeological Record District Record Linear Feature Record Milling Station Record Rock Art Record Artifact Record
 Photograph Record Other: (List) _____

BUILDING, STRUCTURE, AND OBJECT RECORD

Page 2 of 2

*NRHP Status Code _____

*Resource Name or #: APN 465-052-06

B1. Historic Name: _____

B2. Common Name: _____

B3. Original Use: _____ B4. Present Use: R--Residential (Single Family)

*B5. Architectural Style: Spanish Colonial Revival

*B6. Construction History: (Construction date, alterations, and date of alterations.)

*B7. Moved? No Yes Unknown Date: _____ Original Location: _____

*B8. Related Features:

B9a. Architect: _____ b. Builder: _____

*B10. Significance: Theme _____ Area _____

Period of Significance _____ Property Type _____ Applicable Criteria _____

(Discuss importance in terms of historical or architectural context as defined by theme, period, and geographic scope. Also address integrity.)

B11. Additional Resource Attributes: (List attributes and codes) _____

*B12. References:

San Diego County Assessor's Map Books, Book 452,
Page 65, 1994-1995.

McAlester & McAlester. "A Field Guide to American
Houses". 1984.

Woodbridge, Sally B. "California Architecture", 1988.

B13. Remarks:

*B14. Evaluator: I.R. Stiegler & M.W. Donaldson

Date of Evaluation: 10/01/1995

(This space reserved for official comments.)

(Sketch Map with north arrow required)

PRIMARY RECORD

Primary # _____

HRI # _____

Trinomial _____

NRHP Status Code _____

Other Listings _____

Review Code _____ Reviewer _____ Date / /

Page 1 of 2

*Resource Name or #: APN 465-060-07

P1. Other Identifier: IS-D-Kensington

*P2. Location: Not for Publication Unrestricted a. County San Diego

b. USGS 7.5' Quad _____ Date _____ T _____; R _____; _____ 1/4 of _____ 1/4 of Sec _____; _____ B.M.

c. Address 4440 Braeburn Road City San Diego Zip _____

d. UTM: (Give more than one for large and/or linear feature) Zone _____, _____ mE/ _____ mN

e. Other Locational Data: (e.g. parcel #, legal description, directions to resource, elevation, additional UTM, etc. as appropriate)

Assessor's Parcel Number: 465-060-07.

*P3a. Description: (Describe resource and its major elements. Include design, materials, condition, alterations, size, setting, and boundaries.)

Condition: Good

*P3b. Resources Attributes: (List attributes and codes) HP2. Single family property

*P4. Resources Present: Building Structure Object Site District Element of District Other (Isolates, etc.)



P5b. Description of Photo: (View, date, etc.)

Photo Number: 112-03A

Date: June-October 1995

*P6. Date Constructed/Age and Sources:

Prehistoric Historic Both

1930's

*P7. Owner and Address:

*P8. Recorded by: (Name, affiliation, address)

Ione Stiegler, IS Architecture

4191 Stephens Street, SD 92103

Milford Wayne Donaldson, FAIA

530 Sixth Ave., SD 92101

*P9. Date Recorded: 03/17/1996

*P10. Survey Type: (Describe)

Architectural Reconnaissance

Survey

C--Comprehensive Survey

*P11. Report Citation: (Cite survey report/other sources or "none") Historical Greater Mid-City San Diego Preservation Strategy, Architect Milford Wayne Donaldson, FAIA, Inc., & IS Architecture, 1996.

*Attachments: NONE Location Map Sketch Map Continuation Sheet Building, Structure and Object Record
 Archaeological Record District Record Linear Feature Record Milling Station Record Rock Art Record Artifact Record
 Photograph Record Other: (List) _____

BUILDING, STRUCTURE, AND OBJECT RECORD

Page 2 of 2

*NRHP Status Code _____

*Resource Name or #: APN 465-060-07

B1. Historic Name: _____

B2. Common Name: _____

B3. Original Use: _____ B4. Present Use: R--Residential (Single Family)

*B5. Architectural Style: Spanish Colonial Revival

*B6. Construction History: (Construction date, alterations, and date of alterations.) _____

*B7. Moved? No Yes Unknown Date: _____ Original Location: _____

*B8. Related Features: _____

B9a. Architect: _____ b. Builder: _____

*B10. Significance: Theme _____ Area _____

Period of Significance _____ Property Type _____ Applicable Criteria _____

(Discuss importance in terms of historical or architectural context as defined by theme, period, and geographic scope. Also address integrity.)

B11. Additional Resource Attributes: (List attributes and codes) _____

*B12. References:

San Diego County Assessor's Map Books, Book 452,
Page 65, 1994-1995.

McAlester & McAlester. "A Field Guide to American
Houses". 1984.

Woodbridge, Sally B. "California Architecture", 1988.

B13. Remarks:

(Sketch Map with north arrow required)

*B14. Evaluator: I.R. Stiegler & M.W. Donaldson

Date of Evaluation: 10/01/1995

(This space reserved for official comments.)

HISTORIC RESOURCES INVENTORY

Ser. No. _____
HABS _____ HAER _____ Loc _____ SHL No. _____ NR Status _____
UTM: A _____ C _____
B _____ D _____

IDENTIFICATION

1. Common name: _____
2. Historic name: "Beth Sarim Rest"
3. Street or rural address: 4440 Braeburn Rd.
City San Diego Zip 92116 County San Diego
4. Parcel number: 465-060-07
5. Present Owner: Clarence Ching Address: 4440 Braeburn Rd.
City San Diego Zip 92116 Ownership is: Public _____ Private X
6. Present Use: Single family residence Original use: religious

DESCRIPTION

- 7a. Architectural style: Spanish Colonial Legal D: Lots 110&111
- 7b. Briefly describe the present *physical appearance* of the site or structure and describe any major alterations from its original condition:

This is a two-story, L-shaped Spanish Colonial Revival stuccoed home with a three story cylindrical tower near the intersection of the two wings. The tower is topped by a low-pitched, conical roof covered with red clay tiles. Two wrought iron plantholder rings protrude from the wall beneath two triple-paned casement windows flanked by double-paneled wooden shutters on the second floor beneath the tower. To the east of these is a balconet supported by four flared brackets on top of exposed rafters. Access is via a single french door flanked by triple paned wood shutters. To the west of the tower is a blank wall pierced by two semicircular patterned concrete grilles. Two sets of twin rectangular casement windows separated by a flat column attached to the wall surface are located on the first floor beneath the tower. Below the balconette are a set of triple paned casement windows flanked by decorative wooden shutters. A solid walled balcony at the rear southeast corner of the house overlooks a canyon. A short rubble retaining wall along the street stretches the length of the property.



8. Construction date:
Estimated 1930 Factual _____
9. Architect UNKNOWN
10. Builder UNDETERMINABLE
11. Approx. property size (in feet)
Frontage 100 Depth _____
or approx. acreage 0.9883
12. Date(s) of enclosed photograph(s)
1991

13. Condition: Excellent X Good _____ Fair _____ Deteriorated _____ No longer in existence _____
14. Alterations: none
15. Surroundings: (Check more than one if necessary) Open land X Scattered buildings _____ Densely built-up _____
Residential X Industrial _____ Commercial _____ Other: _____
16. Threats to site: None known X Private development _____ Zoning _____ Vandalism _____
Public Works project _____ Other: _____
17. Is the structure: On its original site? X Moved? _____ Unknown? _____
18. Related features: one story, two-car Spanish Colonial garage

SIGNIFICANCE

19. Briefly state historical and/or architectural importance (include dates, events, and persons associated with the site.)

This home was built by Robert J. Martin, a Jehovah's Witness from Brooklyn, for use exclusively as a home for prophets of this faith. Joseph Rutherford was one such prophet and was specifically given by the deed the right to reside in this home until the arrival of Armageddon. The property was sold after his death. A later occupant of the home was G. Aubrey Davidson, nicknamed the "First Citizen" of San Diego. He completed and subsequently operated the U.S. Grant Hotel in downtown San Diego. He also served as president of the San Diego Chamber of Commerce and chairman of the 1935-36 California Pacific International Exposition. Together with Colonel Joseph Pendleton, he worked for the establishment of the Marine Corps Recruit Depot. In addition, he led the campaigns to buy land for the Naval Training Center, Armed Services YMCA and the Naval Hospital. He was the oldest member and a trustee of First Presbyterian Church and also founded Southern Trust and Commerce Bank, later merged into the forerunner of Bank of America of which he became a vice-president. Among the many accolades he received was the Navy's highest civilian honor, the Distinguished Public Service Award.

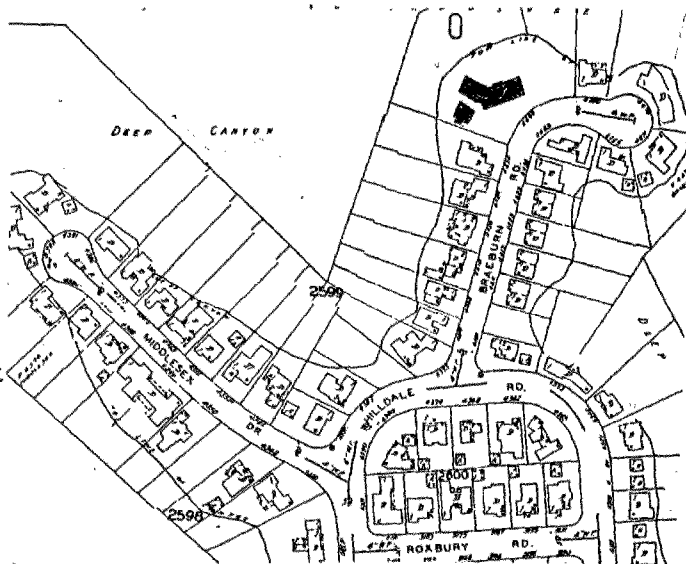
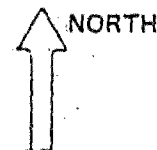
20. Main theme of the historic resource: (If more than one is checked, number in order of importance.)
- Architecture 4 Arts & Leisure _____
Economic/Industrial 1 Exploration/Settlement _____
Government _____ Military 2 _____
Religion 3 Social/Education _____

21. Sources (List books, documents, surveys, personal interviews and their dates).

San Diego Union, 6/11/50
page A-14; 12/15/57, p.1, p.A;
City Water & Sewer permits

22. Date form prepared 8/6/91
By (name) John Auyong
Organization City of San Diego Planning Dept
Address: 202 "C" Street, M.S. 8200
City San Diego Zip 92101
Phone: (619)533-4500

Locational sketch map (draw and label site and surrounding streets, roads, and prominent landmarks):



PRIMARY RECORD

Primary # _____
HRI # _____
Trinomial _____
NRHP Status Code _____

Other Listings _____
Review Code _____ Reviewer _____ Date / /

Page 1 of 2

*Resource Name or #: APN 465-070-11

P1. Other Identifier: IS-D-Kensington

*P2. Location: Not for Publication Unrestricted a. County San Diego

b. USGS 7.5' Quad _____ Date _____ T _____; R _____; 1/4 of _____ 1/4 of Sec _____; B.M. _____

c. Address 4228 Norfolk Terrace City San Diego Zip _____

d. UTM: (Give more than one for large and/or linear feature) Zone _____, _____ mE/ _____ mN

e. Other Locational Data: (e.g. parcel #, legal description, directions to resource, elevation, additional UTMs, etc. as appropriate)

Assessor's Parcel Number: 465-070-11.

*P3a. Description: (Describe resource and its major elements. Include design, materials, condition, alterations, size, setting, and boundaries.)
Condition: Good

*P3b. Resources Attributes: (List attributes and codes) HP2. Single family property

*P4. Resources Present: Building Structure Object Site District Element of District Other (Isolates, etc.)



P5b. Description of Photo: (View, date, etc.)

Photo Number: 106-06A

Date: June-October 1995

*P6. Date Constructed/Age and Sources:

Prehistoric Historic Both

1930's

*P7. Owner and Address:

*P8. Recorded by: (Name, affiliation, address)

Ione Stiegler, IS Architecture

4191 Stephens Street, SD 92103

Milford Wayne Donaldson, FAIA

530 Sixth Ave., SD 92101

*P9. Date Recorded: 03/17/1996

*P10. Survey Type: (Describe)

Architectural Reconnaissance

Survey

C--Comprehensive Survey

*P11. Report Citation: (Cite survey report/other sources or "none") Historical Greater Mid-City San Diego Preservation Strategy, Architect Milford Wayne Donaldson, FAIA, Inc., & IS Architecture, 1996.

*Attachments: NONE Location Map Sketch Map Continuation Sheet Building, Structure and Object Record
 Archaeological Record District Record Linear Feature Record Milling Station Record Rock Art Record Artifact Record
 Photograph Record Other: (List) _____

BUILDING, STRUCTURE, AND OBJECT RECORD

Page 2 of 2

*NRHP Status Code _____

*Resource Name or #: APN 465-070-11

B1. Historic Name: _____

B2. Common Name: _____

B3. Original Use: _____

B4. Present Use: R--Residential (Single Family)

*B5. Architectural Style: Spanish Colonial Revival

*B6. Construction History: (Construction date, alterations, and date of alterations.) _____

*B7. Moved? No Yes Unknown Date: _____ Original Location: _____

*B8. Related Features: _____

B9a. Architect: _____

b. Builder: _____

*B10. Significance: Theme _____

Area _____

Period of Significance _____

Property Type _____

Applicable Criteria _____

(Discuss importance in terms of historical or architectural context as defined by theme, period, and geographic scope. Also address integrity.)

B11. Additional Resource Attributes: (List attributes and codes) _____

*B12. References:

San Diego County Assessor's Map Books, Book 452,
Page 65, 1994-1995.

McAlester & McAlester. "A Field Guide to American
Houses". 1984.

Woodbridge, Sally B. "California Architecture", 1988.

B13. Remarks: _____

*B14. Evaluator: I.R. Stiegler & M.W. Donaldson

Date of Evaluation: 10/01/1995

(This space reserved for official comments.)

(Sketch Map with north arrow required)

4. MARSTON FAMILY
HISTORIC
DISTRICT

CONTENTS

4. Marston Family Historic District

- a. Statement of Significance
- b. Historic District Criteria
- c. Boundary Description
- d. Boundary Justification
- e. Historical Significance and Architectural Significance
- f. District Map
- g. Tabular List of Contributing and Individually Significant Structures within the District

4. Marston Family Historic District

a. Statement of Significance

The proposed George Marston Family Historic District possesses a significant concentration of buildings and structures united historically and aesthetically by both plan and physical development. The proposed Historic District encompasses, six City of San Diego Designated Historical Sites, nine individually significant buildings and structures, one contributing building and structure and two non-contributing buildings and structures. The district includes the contiguous historic resources of the community, which comprise the residential resources that document the development of the 3500 block of Seventh Avenue from 1905 through the 1920's. These buildings along with the streets, alleys and lots on which they are located, provide an excellent picture of the development of Marston Family Historic District. The district meets the following criterion as stated in the City of San Diego Historical Site Board Policy, Procedure for Establishing Districts, policy 4.1.

b. Historic District Criteria

The following criteria shall be utilized in determining the significance of an area proposed for district designation:

- 1) An area associated with groups of existing or former residents who, because of their common employment or heritage have contributed significantly to the City's development. Such an area
- 4) Neighborhoods or Districts illustrating the progressive development of style and changes in architectural and cultural taste.
- 5) District illustrating the development of coherent or consistent planning and design, or innovation in planning philosophy.
- 10) Examples of workmanship, craftsmanship, artistry, or design which would today be economically infeasible or difficult to reproduce and/or are of benefit to the contemporary community as significant reminders of the past.
- 11) Building groupings where the significance and importance of the individual structures is increased because of their relationship to a grouping or row of other significant structures, which may or may not be of similar period of design style.
- 12) Districts of Quality buildings or sites, often made up of individual land mark structures supported by other structures of somewhat lesser importance. Such districts are normally easily definable and have a significance over and above the sum of the values of each historic site because of the total historic environment."

c. Boundary Description

The proposed district boundary includes primarily the 3500 block of Seventh Avenue. It follows along the northern canyon bottom that bisects Seventh Avenue, to the east along the bottom of Cabrillo Canyon to the Cal Trans Easement line for Highway 163, along the alley on the western edge, and on the southern boundary on Upas Street excluding the partial block on which a multi-storied condominium has compromised the integrity of the

block.

d. Boundary Justification

The proposed boundaries follow both the historic boundaries of the subdivision as well as respecting the natural boundaries created by the local topography. The proposed eastern boundary of Highway 163 is both a man made and natural boundary. The northern edge is a natural physical boundary; inclusive of the historic subdivisions as well as the associated open space of the topography. The Eastern boundary is a man made boundary which follows the rear property lines along the alley of the historic subdivision. The residences east of this line were considered ineligible due to the large percentage of nonhistoric or heavily altered structures. The southern boundary which abuts Balboa Park is a natural as well as man made boundary and is the original boundary of the subdivision.

e. Historic and Architectural Significance

The 3500 block of Seventh Avenue is part of the subdivision known as the Thomas T. Crittenden's Addition, which was filed in 1887 and is bounded by Upas Street to the south the alley east of Sixth Avenue to the west and a small canyon bisecting Seventh to the north and Cabrillo Canyon to the east.

The first residence built was the George White and Anna Gunn Marston Home in 1905, designed by the partnership of Wm. Hebbard and Irving Gill. The property was originally a ten acre parcel, however, Marston utilized only 4.5 acres for the family home and parceled the rest to family members. Marston had chosen this block to personally develop and encourage friends, family and associates to participate in because of his strong affinity with the early development of Balboa Park. His property was immediately adjacent and abutted the park as he had intended.

Because the block was developed by a single individual--San Diego businessman and civic leader, George Marston--the block has a consistency of era and style. Marston, through his background as a park commissioner and pioneer real estate speculator, was a recognized authority on community development and landscape design. While park commissioner in 1905, he was the principal promoter of the initial improvement of Balboa Park, commissioning and funding the first landscape architectural master plan himself.

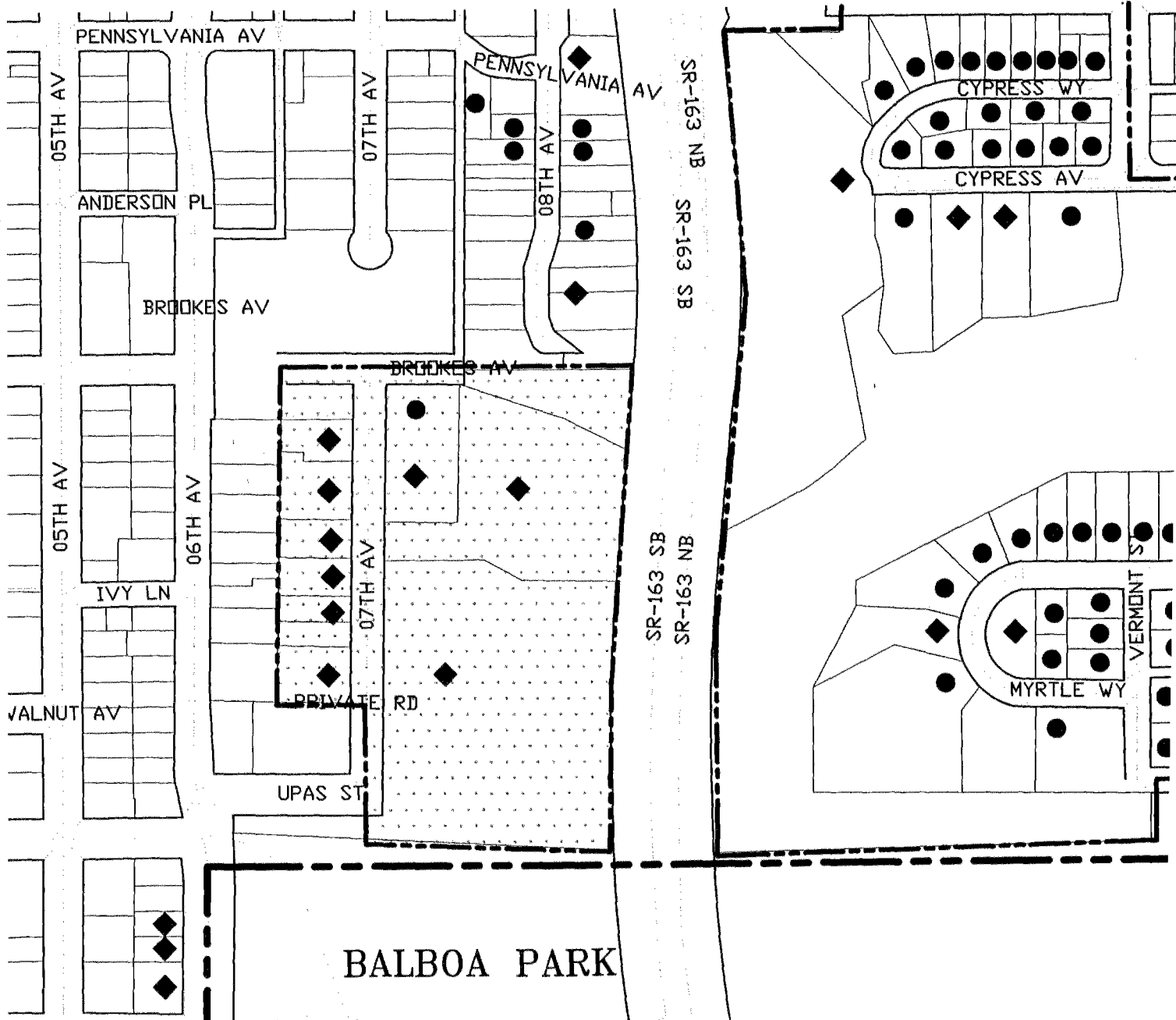
This short block contains a heavy concentration of important examples of architecture from the Arts and Crafts period. Residences were designed by four of San Diego's most prominent architects: Irving J. Gill, William S. Hebbard, Frank Mead and Richard Requa, additionally several other notable architects worked on homes here including Louis Gill, Hazel Waterman and Emmor Brook Weaver. Kate Sessions, pioneer horticulturist, designed the majority of the grounds in the area and had great influence on the site features that define the setting as well, i.e.: the pink tained sidewalks and the recurring red sandstone retaining walls.

Originally pepper trees were the designated street tree but when the sidewalk and curb improvements were installed in mid 1914 the street widened and Jacarandas were eventually chosen and planted. With an alley provided between Sixth and Seventh Avenues there are no front driveways along the west side of Seventh allowing a long continuous wide lawn parkway to occur the length of the block.

Among other site features unique to the district are the light standards, which are different than those found elsewhere in San Diego. Electricity did not become available in this part of town until a number of years after George Marston built his home. He installed a generator and supplied all of his neighbors with power until the utilities arrived.

In summary, the significance of this district is derived not only from the name association with noted San Diego figure George Marston and Family, in addition, the majority of homes were designed by noted San Diego design professionals. The area is also very much intact a significant feature in and of it's self considering the modern development pressure in this area.

f. District Map



Boundaries of the potential Marston Family Historic District.

APN	STREET NO	FRACT NO	STREET DIR	STREET NAME	STREET TYPE	ACTUAL DATE	ARCH STYLE	EVALUATION	PHOTO NO	PRESENT USE	COND
452-430-16	3570			7TH	AVENUE	1900'S	PRAIRIE	IS-D-MARSTON FAMILY	148-06	RESIDENTIAL SF	GOOD
452-430-19	3536			7TH	AVENUE	1900'S	CRAFTSMAN	IS-D-MARSTON FAMILY	148-04	RESIDENTIAL SF	GOOD
452-430-20	3534			7TH	AVENUE	1910'S	PUEBLO	IS-D-MARSTON FAMILY	148-03	RESIDENTIAL SF	GOOD
452-430-28	3585			7TH	AVENUE	1910'S	COLONIAL REVIVAL	CS-D-MARSTON FAMILY	148-09	RESIDENTIAL SF	GOOD

p609465\district\mifa

PRIMARY RECORD

Primary # _____

HRI # _____

Trinomial _____

NRHP Status Code _____

Other Listings _____

Review Code _____ Reviewer _____ Date / /

Page 1 of 2

*Resource Name or #: APN 452-430-16

P1. Other Identifier: IS-D-Marston Family

*P2. Location: Not for Publication Unrestricted a. County San Diego

b. USGS 7.5' Quad _____ Date _____ T _____; R _____; _____ 1/4 of _____ 1/4 of Sec _____; _____ B.M.

c. Address 3570 7th Avenue City San Diego Zip _____

d. UTM: (Give more than one for large and/or linear feature) Zone _____, _____ mE/ _____ mN

e. Other Locational Data: (e.g. parcel #, legal description, directions to resource, elevation, additional UTMs, etc. as appropriate)


Assessor's Parcel Number: 452-430-16.

*P3a. Description: (Describe resource and its major elements. Include design, materials, condition, alterations, size, setting, and boundaries.)

Condition: Good

*P3b. Resources Attributes: (List attributes and codes) HP2. Single family property

*P4. Resources Present: Building Structure Object Site District Element of District Other (Isolates, etc.)



P5b. Description of Photo: (View, date, etc.)

Photo Number: 148-06

Date: June-October 1995

*P6. Date Constructed/Age and Sources:

Prehistoric Historic Both
1900's

*P7. Owner and Address:

*P8. Recorded by: (Name, affiliation, address)

Ione Stiegler, IS Architecture

4191 Stephens Street, SD 92103

Milford Wayne Donaldson, FAIA

530 Sixth Ave., SD 92101

*P9. Date Recorded: 03/17/1996

*P10. Survey Type: (Describe)

Architectural Reconnaissance

Survey

C--Comprehensive Survey

P11. Report Citation: (Cite survey report/other sources or "none") Historical Greater Mid-City San Diego Preservation Strategy, Architect Milford Wayne Donaldson, FAIA, Inc., & IS Architecture, 1996.

*Attachments: NONE Location Map Sketch Map Continuation Sheet Building, Structure and Object Record
 Archaeological Record District Record Linear Feature Record Milling Station Record Rock Art Record Artifact Record
 Photograph Record Other: (List) _____

BUILDING, STRUCTURE, AND OBJECT RECORD

Page 2 of 2

*NRHP Status Code _____

*Resource Name or #: APN 452-430-16

B1. Historic Name: _____

B2. Common Name: _____

B3. Original Use: _____ B4. Present Use: R--Residential (Single Family)

*B5. Architectural Style: Prairie

*B6. Construction History: (Construction date, alterations, and date of alterations.)

*B7. Moved? No Yes Unknown Date: _____ Original Location: _____

*B8. Related Features:

B9a. Architect: _____ b. Builder: _____

*B10. Significance: Theme _____ Area _____

Period of Significance _____ Property Type _____ Applicable Criteria _____

(Discuss importance in terms of historical or architectural context as defined by theme, period, and geographic scope. Also address integrity.)

B11. Additional Resource Attributes: (List attributes and codes) _____

*B12. References:

- San Diego County Assessor's Map Books, Book 452, Page 65, 1994-1995.
- McAlester & McAlester. "A Field Guide to American Houses". 1984.
- Woodbridge, Sally B. "California Architecture", 1988.

B13. Remarks:

*B14. Evaluator: I.R. Stiegler & M.W. Donaldson

Date of Evaluation: 10/01/1995

(This space reserved for official comments.)

(Sketch Map with north arrow required)

PRIMARY RECORD

Primary # _____
HRI # _____
Trinomial _____
NRHP Status Code _____

Other Listings _____
Review Code _____ Reviewer _____ Date / /

Page 1 of 2

*Resource Name or #: APN 452-430-19

P1. Other Identifier: IS-D-Marston Family

*P2. Location: Not for Publication Unrestricted a. County San Diego

b. USGS 7.5' Quad _____ Date _____ T _____; R _____; 1/4 of _____ 1/4 of Sec _____; B.M. _____

c. Address 3536 7th Avenue City San Diego Zip _____

d. UTM: (Give more than one for large and/or linear feature) Zone _____, _____ mE/ _____ mN

e. Other Locational Data: (e.g. parcel #, legal description, directions to resource, elevation, additional UTM's, etc. as appropriate)

Assessor's Parcel Number: 452-430-19.

*P3a. Description: (Describe resource and its major elements. Include design, materials, condition, alterations, size, setting, and boundaries.)

Condition: Good

*P3b. Resources Attributes: (List attributes and codes) HP2. Single family property

*P4. Resources Present: Building Structure Object Site District Element of District Other (Isolates, etc.)



*P5b. Description of Photo: (View, date, etc.)

Photo Number: 148-04

Date: June-October 1995

*P6. Date Constructed/Age and Sources:

Prehistoric Historic Both
1900's

*P7. Owner and Address:

*P8. Recorded by: (Name, affiliation, address)

Ione Stiegler, IS Architecture

4191 Stephens Street, SD 92103

Milford Wayne Donaldson, FAIA

530 Sixth Ave., SD 92101

*P9. Date Recorded: 03/17/1996

*P10. Survey Type: (Describe)

Architectural Reconnaissance

Survey

C--Comprehensive Survey

*P11. Report Citation: (Cite survey report/other sources or "none") Historical Greater Mid-City San Diego Preservation Strategy, Architect Milford Wayne Donaldson, FAIA, Inc., & IS Architecture, 1996.

*Attachments: NONE Location Map Sketch Map Continuation Sheet Building, Structure and Object Record
 Archaeological Record District Record Linear Feature Record Milling Station Record Rock Art Record Artifact Record
 Photograph Record Other: (List) _____

BUILDING, STRUCTURE, AND OBJECT RECORD

Page 2 of 2

*NRHP Status Code _____

Resource Name or #: APN 452-430-19

B1. Historic Name: _____

B2. Common Name: _____

B3. Original Use: _____ B4. Present Use: R--Residential (Single Family)

*B5. Architectural Style: Craftsman

*B6. Construction History: (Construction date, alterations, and date of alterations.) _____

*B7. Moved? No Yes Unknown Date: _____ Original Location: _____

*B8. Related Features: _____

B9a. Architect: _____ b. Builder: _____

*B10. Significance: Theme _____ Area _____

Period of Significance _____ Property Type _____ Applicable Criteria _____

(Discuss importance in terms of historical or architectural context as defined by theme, period, and geographic scope. Also address integrity.)

B11. Additional Resource Attributes: (List attributes and codes) _____

*B12. References:

San Diego County Assessor's Map Books, Book 452,
Page 65, 1994-1995.

McAlester & McAlester. "A Field Guide to American
Houses". 1984.

Woodbridge, Sally B. "California Architecture", 1988.

B13. Remarks:

*B14. Evaluator: I.R. Stiegler & M.W. Donaldson

Date of Evaluation: 10/01/1995

(This space reserved for official comments.)

(Sketch Map with north arrow required)

PRIMARY RECORD

Primary # _____
HRI # _____
Trinomial _____
NRHP Status Code _____

Other Listings _____
Review Code _____ Reviewer _____ Date / /

Page 1 of 2

*Resource Name or #: APN 452-430-20

P1. Other Identifier: IS-D-Marston Family

*P2. Location: Not for Publication Unrestricted a. County San Diego

b. USGS 7.5' Quad _____ Date _____ T _____; R _____; _____ 1/4 of _____ 1/4 of Sec _____; _____ B.M.

c. Address 3534 7th Avenue City San Diego Zip _____

d. UTM: (Give more than one for large and/or linear feature) Zone _____, _____ mE/ _____ mN

e. Other Locational Data: (e.g. parcel #, legal description, directions to resource, elevation, additional UTM, etc. as appropriate)

Assessor's Parcel Number: 452-430-20.

*P3a. Description: (Describe resource and its major elements. Include design, materials, condition, alterations, size, setting, and boundaries.)
Condition: Good

*P3b. Resources Attributes: (List attributes and codes) HP2. Single family property

*P4. Resources Present: Building Structure Object Site District Element of District Other (Isolates, etc.)



*P5b. Description of Photo: (View, date, etc.)

Photo Number: 148-03

Date: June-October 1995

*P6. Date Constructed/Age and Sources:

Prehistoric Historic Both

1910's

*P7. Owner and Address:

*P8. Recorded by: (Name, affiliation, address)

Ione Stiegler, IS Architecture

4191 Stephens Street, SD 92103

Milford Wayne Donaldson, FAIA

530 Sixth Ave., SD 92101

*P9. Date Recorded: 04/08/1996

*P10. Survey Type: (Describe)

Architectural Reconnaissance

Survey

C--Comprehensive Survey

*P11. Report Citation: (Cite survey report/other sources or "none") Historical Greater Mid-City San Diego Preservation Strategy, Architect Milford Wayne Donaldson, FAIA, Inc., & IS Architecture, 1996.

*Attachments: NONE Location Map Sketch Map Continuation Sheet Building, Structure and Object Record
 Archaeological Record District Record Linear Feature Record Milling Station Record Rock Art Record Artifact Record
 Photograph Record Other: (List) _____

BUILDING, STRUCTURE, AND OBJECT RECORD

Page 2 of 2

*NRHP Status Code _____

*Resource Name or #: APN 452-430-20

B1. Historic Name: _____

B2. Common Name: _____

B3. Original Use: _____ B4. Present Use: R--Residential (Single Family)

*B5. Architectural Style: Pueblo

*B6. Construction History: (Construction date, alterations, and date of alterations.) _____

*B7. Moved? No Yes Unknown Date: _____ Original Location: _____

*B8. Related Features: _____

B9a. Architect: _____ b. Builder: _____

*B10. Significance: Theme _____ Area _____

Period of Significance _____ Property Type _____ Applicable Criteria _____

(Discuss importance in terms of historical or architectural context as defined by theme, period, and geographic scope. Also address integrity.)

B11. Additional Resource Attributes: (List attributes and codes) _____

*B12. References:

San Diego County Assessor's Map Books, Book 452,
Page 65, 1994-1995.

McAlester & McAlester. "A Field Guide to American
Houses". 1984.

Woodbridge, Sally B. "California Architecture", 1988.

B13. Remarks: _____

*B14. Evaluator: I.R. Stiegler & M.W. Donaldson

Date of Evaluation: 10/01/1995

(This space reserved for official comments.)

(Sketch Map with north arrow required)

**6. SOUTH PARK
HISTORIC
DISTRICT**

CONTENTS

5. South Park Historic District

- a. Statement of Significance
- b. Historic District Criteria
- c. Boundary Description
- d. Boundary Justification
- e. Historical Significance
- f. Architectural Significance
- g. District Map
- h. Tabular List of Contributing and Individually Significant Structures within the District

5. South Park Historic District

a. Statement of Significance

The proposed South Park Historic District possesses a significant concentration of buildings and structures united historically and aesthetically by both plan and physical development. The proposed Historic District encompasses, one City of San Diego Designated Historical Sites, forty-three individually significant buildings and structures, one hundred fifty-six contributing buildings and structures and one hundred forty-eight non-contributing buildings and structures. The district includes the contiguous historic resources of the community, which comprise the residential resources that document the development of South Park from 1911 through the 1930's. These buildings along with the streets, alleys and lots on which they are located, provide an excellent picture of the development of South Park. The district meets the following criterion as stated in the City of San Diego Historical Site Board Policy, Procedure for Establishing Districts, policy 4.1.

b. Historic District Criteria

The following criteria shall be utilized in determining the significance of an area proposed for district designation:

- 4) Neighborhoods or Districts illustrating the progressive development of style and changes in architectural and cultural taste.
- 10) Examples of workmanship, craftsmanship, artistry, or design which would today be economically infeasible or difficult to reproduce and/or are of benefit to the contemporary community as significant reminders of the past.
- 11) Building groupings where the significance and importance of the individual structures is increased because of their relationship to a grouping or row of other significant structures, which may or may not be of similar period of design style.
- 12) Districts of Quality buildings or sites, often made up of individual land mark structures supported by other structures of somewhat lesser importance. Such districts are normally easily definable and have a significance over and above the sum of the values of each historic site because of the total historic environment."

c. Boundary Description

The proposed district boundary will follow on the west the 28th Street boundary along the edge of Balboa Park. The northern boundary is Elm Street, east to 30th Street, south to Date Street, east to Fern Street, south on Fern to the middle of the block through to Grove Street, including the corner property only on the northeast corner of Cedar Street and Grove Street, and Cedar Street east to 31st Street. The eastern boundary follows 31st Street. The southern boundary will follow 'A' Street with the exception of the Brooklyn Elementary School Site.

d. Boundary Justification

The proposed boundaries encompass the original subdivision of South Park with the addition of a few adjacent blocks of historically contemporary as well as significant construction. The district boundaries are determined by concentrations of nonhistoric properties that surround the district on the northern, eastern and southern boundaries. Excluded from the district is the Brooklyn Elementary School Site. The eastern boundary along Balboa Park is a natural physical boundary as well as one of the historic boundaries of the original South Park subdivision. The northern boundary of the original subdivision was a half block only north of Cedar Street. However, when evaluating the other half of the block to Date Street little or no difference in development style, period or type could be discerned. In addition, the subsequent blocks north of this between Date Street and Elm Street continue the same development pattern as well as containing a number of significant structures. The area north of Elm Street was considered ineligible due to the large percentage of nonhistoric or heavily altered structures.

The boundary along 30th Street, Date Street and Fern Street was established from similar criteria as the Elm Street boundary. The mid block boundary between Cedar and Date, as well as, Grove Street follows the historic subdivision's boundaries. The property at the northeastern corner of Cedar Street and Grove Street was not part of the original subdivision, however, this residence has been included in the proposed boundaries because of the residences architectural significance. Grove Street has a number of particular architectural features such as 45 degree entry doors. This particular property was obviously contemporary with the rest of the street and strove to blend with the South Park development. The boundary along 31st Street follows the historic boundary of South Park.

The original southern boundary of the South Park subdivision started one lot north of A Street and parallel with the Park boundary. This occurred because the adjacent subdivision went up to the Park boundary and subdivided both sides of A Street. The southern boundary of the proposed district encompasses this small portion of the other subdivision that is the north side of A Street. This area has been included for the same reasons as the area on the northern boundary. There is little or no difference in development style, period or type to be discerned between the subdivisions. In addition, to containing a number of significant structures. The area to the south of A Street was considered for inclusion ,however, there is a significant change in the housing types south of this area with many large modern multi-family units disrupting the continuity of the single and small scale multi-family residential fabric.

e. Historical Significance

The South Park Addition subdivision was historically bounded by 28th on the west (the southeast boundary of City Park), to the south the rear property line of the lots on the north side of 'A' Street, to the north from 28th the mid block between Cedar and Date Streets continuing east to Grove Street turning south to Cedar and east again to 31st Street returning to 'A' Street.

The South Park development phase was begun in early 1911. By May of that year thirty three housing starts or completions were reported. The land company was Bartlett Estate Company with offices in the Sefton Block @ Fifth and C Streets in San Diego. The development advertised improvements that included, grading, water, gas and sewer

mains, electric lights and telephone service. They also provided street tree palm plantings, cobble entry monuments at 28th and 'A' Street, 'high-grade' building restrictions, sites next to a school, electric railway and proximity to the southeastern edge of City Park (Balboa Park) that was developed early on as Golden Hill Park.

f. Architectural Significance

The architectural styles of the area follow the popular styles of the period from 1911 through the 1930's. The Victorian periods popularity was waning as South Park offered there lots for sale. Therefore, only a few homes follow the Queen Anne tradition and these few follow the later day sub-types such as Free Classic and Half-timbered. The majority of the architectural styles represented include Craftsman, Prairie and Asymmetrical Colonial Revival. A few of the residences where designed by noted San Diego architects. A number of other residences show influence of designers and builders of the era in terms of style and materials. The other architectural style that infills the area is Spanish Colonial Revival. Due to the timing of the subdivisions opening and the fairly rapid build out of the subdivision this area has the unique opportunity to showcase Arts and Crafts Movement architectural styles that one usually only sees juxtaposed with earlier architectural styles.

g. District Map



Boundaries of the potential South Park Historic District.

h. Tabular List of Contributing and Individually Significant Structures within the District

APN	STREET NO	FRACT NO	STREET DIR	STREET NAME	STREET TYPE	ACTUAL DATE	ARCH STYLE	EVALUATION	PHOTO NO	PRESENT USE	COND
539-271-10	1718-21			GRANADA	AVENUE	1930'S	SPANISH COLONIAL REVIVAL	CS-D-SOUTH PARK	131-34A	RESIDENTIAL MF	GOOD
539-271-10	1722			GRANADA	AVENUE	1910'S	CALIFORNIA BUNGALOW	CS-D-SOUTH PARK	131-35A	RESIDENTIAL SF	GOOD
539-271-11	1728			GRANADA	AVENUE	1910'S	CALIFORNIA BUNGALOW	CS-D-SOUTH PARK	131-36A	RESIDENTIAL SF	GOOD
539-271-13	1740			GRANADA	AVENUE	1910'S	CRAFTSMAN	CS-D-SOUTH PARK	132-00	RESIDENTIAL SF	GOOD
539-271-14	1744			GRANADA	AVENUE	1910'S	CRAFTSMAN	CS-D-SOUTH PARK	132-01	RESIDENTIAL SF	GOOD
539-272-08	1706			29TH	STREET	1930'S	SPANISH COLONIAL REVIVAL	CS-D-SOUTH PARK	132-03	RESIDENTIAL SF	GOOD
539-272-09	1712			29TH	STREET	1920'S	SPANISH COLONIAL REVIVAL	CS-D-SOUTH PARK	132-04	RESIDENTIAL SF	GOOD
539-272-11	1724			29TH	STREET	1910'S	CRAFTSMAN	CS-D-SOUTH PARK	132-05	RESIDENTIAL SF	GOOD
539-272-12	1730-48			29TH	STREET	1920'S	MISSION REVIVAL	IS-D-SOUTH PARK	132-06-07	COURTYARD	GOOD
539-273-01	1645			GRANADA	AVENUE	1910'S	CALIFORNIA BUNGALOW	CS-D-SOUTH PARK	131-32A	RESIDENTIAL SF	GOOD
539-273-02	1629			GRANADA	AVENUE	1910'S	CALIFORNIA BUNGALOW	CS-D-SOUTH PARK	131-33A	RESIDENTIAL SF	GOOD

APN	STREET NO	FRACT NO	STREET DIR	STREET NAME	STREET TYPE	ACTUAL DATE	ARCH STYLE	EVALUATION	PHOTO NO	PRESENT USE	COND
539-273-04	1646			29TH	STREET	1910'S	PRAIRIE	CS-D-SOUTH PARK	132-02	RESIDENTIAL SF	GOOD
539-281-01	1745			29TH	STREET	1910'S	CRAFTSMAN	IS-D-SOUTH PARK	132-08	RESIDENTIAL SF	GOOD
539-281-04	1721			29TH	STREET	1910'S	CRAFTSMAN	CS-D-SOUTH PARK	132-09	RESIDENTIAL SF	GOOD
539-281-05	1715			29TH	STREET	1920'S	COLONIAL REVIVAL	CS-D-SOUTH PARK	132-10	RESIDENTIAL SF	GOOD
539-281-06	2914			DALE	STREET	1900'S	CRAFTSMAN	CS-D-SOUTH PARK	132-15	RESIDENTIAL SF	GOOD
539-281-09	1714			DALE	STREET	1900'S	CRAFTSMAN	CS-D-SOUTH PARK	132-16	RESIDENTIAL SF	GOOD
539-281-10	1720			DALE	STREET	1890'S	QUEEN ANNE	CS-D-SOUTH PARK	132-17	RESIDENTIAL SF	GOOD
539-281-11	1730			DALE	STREET	1890'S	QUEEN ANNE	IS-D-SOUTH PARK	132-18	RESIDENTIAL SF	GOOD
539-281-12	1738			DALE	STREET	1910'S	CRAFTSMAN	CS-D-SOUTH PARK	132-19	RESIDENTIAL SF	GOOD
539-281-13	1746			DALE	STREET	1910'S	CRAFTSMAN	CS-D-SOUTH PARK	132-20	RESIDENTIAL SF	GOOD
539-282-01	1747			DALE	STREET	1910'S	CRAFTSMAN	CS-D-SOUTH PARK	132-21	RESIDENTIAL SF	GOOD
539-282-02	1741			DALE	STREET	1910'S	CALIFORNIA BUNGALOW	CS-D-SOUTH PARK	132-22	RESIDENTIAL SF	GOOD
539-282-04	1733-39			DALE	STREET	1910'S	FOLK VICTORIAN	CS-D-SOUTH PARK	132-23	RESIDENTIAL MF	GOOD

APN	STREET NO	FRACT NO	STREET DIR	STREET NAME	STREET TYPE	ACTUAL DATE	ARCH STYLE	EVALUATION	PHOTO NO	PRESENT USE	COND
539-282-05	1727			DALE	STREET	1920'S	CRAFTSMAN	CS-D-SOUTH PARK	132-24	RESIDENTIAL SF	GOOD
539-282-06	1725			DALE	STREET	1910'S	CRAFTSMAN	CS-D-SOUTH PARK	132-25	RESIDENTIAL SF	GOOD
539-282-08	2954			DATE	STREET	1890'S	QUEEN ANNE	IS-D-SOUTH PARK	132-26	RESIDENTIAL SF	GOOD
539-282-10	2968			DATE	STREET	1920'S	CRAFTSMAN	CS-D-SOUTH PARK	132-27	RESIDENTIAL SF	GOOD
539-282-12	1716			30TH	STREET	1910'S	CRAFTSMAN	CS-D-SOUTH PARK	132-28	RESIDENTIAL SF	GOOD
539-282-14	1730			30TH	STREET	1910'S	CRAFTSMAN	CS-D-SOUTH PARK	132-29	RESIDENTIAL SF	GOOD
539-283-01	3009-15			DATE	STREET	1910'S	CALIFORNIA BUNGALOW	CS-D-SOUTH PARK	132-32	RESIDENTIAL MF	GOOD
539-283-01	1643-45			30TH	STREET	1910'S	COLONIAL REVIVAL	CS-D-SOUTH PARK	132-33	RESIDENTIAL MF	GOOD
539-283-02	1637			30TH	STREET	1900'S	CALIFORNIA BUNGALOW	CS-D-SOUTH PARK	132-34	RESIDENTIAL SF	GOOD
539-283-03	1631			30TH	STREET	1910'S	COLONIAL REVIVAL	CS-D-SOUTH PARK	132-35	RESIDENTIAL SF	GOOD
539-284-01	1647			DALE	STREET	1910'S	CALIFORNIA BUNGALOW	CS-D-SOUTH PARK	132-30	RESIDENTIAL SF	GOOD
539-284-02	1645			DALE	STREET	1890'S	FOLK VICTORIAN	CS-D-SOUTH PARK	132-31	RESIDENTIAL SF	GOOD
539-285-01	1641			29TH	STREET	1920'S	CALIFORNIA BUNGALOW	CS-D-SOUTH PARK	132-11	RESIDENTIAL SF	GOOD

APN	STREET NO	FRACT NO	STREET DIR	STREET NAME	STREET TYPE	ACTUAL DATE	ARCH STYLE	EVALUATION	PHOTO NO	PRESENT USE	COND
539-285-02	2919			DATE	STREET	1890'S	QUEEN ANNE	CS-D-SOUTH PARK	132-14	RESIDENTIAL SF	GOOD
539-285-03	1635			29TH	STREET	1920'S	CRAFTSMAN	CS-D-SOUTH PARK	132-12	RESIDENTIAL SF	GOOD
539-285-05	1636			DALE	STREET	1910'S	CRAFTSMAN	CS-D-SOUTH PARK	132-13	RESIDENTIAL SF	GOOD
539-341-01	1625			28TH	STREET	1920'S	CRAFTSMAN	IS-D-SOUTH PARK	128-13	RESIDENTIAL SF	GOOD
539-341-02	1621			28TH	STREET	1920'S	SPANISH COLONIAL REVIVAL	CS-D-SOUTH PARK	128-14	RESIDENTIAL SF	GOOD
539-341-04	1605			28TH	STREET	1910'S	SPANISH COLONIAL REVIVAL	IS-D-SOUTH PARK	128-15	RESIDENTIAL SF	GOOD
539-341-05	1602			GRANADA	AVENUE	1920'S	SPANISH COLONIAL REVIVAL	CS-D-SOUTH PARK	128-25	RESIDENTIAL SF	GOOD
539-341-06	1621-2			GRANADA	AVENUE	1900'S	COLONIAL REVIVAL	IS-D-SOUTH PARK	128-26	RESIDENTIAL SF	GOOD
539-341-07	1620			GRANADA	AVENUE	1910'S	CRAFTSMAN	IS-D-SOUTH PARK	128-27	RESIDENTIAL MF	GOOD
539-342-02	1621			GRANADA	AVENUE	1900'S	CRAFTSMAN	IS-D-SOUTH PARK	128-28	RESIDENTIAL SF	GOOD
539-342-03	2850			CEDAR	STREET	1900'S	CRAFTSMAN	IS-D-SOUTH PARK	128-29	RESIDENTIAL SF	GOOD

APN	STREET NO	FRACT NO	STREET DIR	STREET NAME	STREET TYPE	ACTUAL DATE	ARCH STYLE	EVALUATION	PHOTO NO	PRESENT USE	COND
539-342-07	1630			29TH	STREET	1910'S	CRAFTSMAN	CS-D-SOUTH PARK	128-36	RESIDENTIAL SF	FAIR
539-343-02	1541			GRANADA	AVENUE	1910'S	CRAFTSMAN	CS-D-SOUTH PARK	128-30	RESIDENTIAL SF	GOOD
539-343-03	1527			GRANADA	AVENUE	1910'S	COLONIAL REVIVAL	IS-D-SOUTH PARK	128-31	RESIDENTIAL SF	GOOD
539-343-05	2850			BEECH	STREET	1910'S	CRAFTSMAN	IS-D-SOUTH PARK	128-32	RESIDENTIAL SF	GOOD
539-343-08	1522			29TH	STREET	1910'S	CRAFTSMAN	IS-D-SOUTH PARK	128-33	RESIDENTIAL SF	GOOD
539-343-09	1530			29TH	STREET	1910'S	CRAFTSMAN	CS-D-SOUTH PARK	128-34	RESIDENTIAL SF	FAIR
539-343-10	1540			29TH	STREET	1910'S	CRAFTSMAN	CS-D-SOUTH PARK	128-35	RESIDENTIAL SF	FAIR
539-344-01	1545			28TH	STREET	1930'S	SPANISH COLONIAL REVIVAL	CS-D-SOUTH PARK	128-16	RESIDENTIAL SF	GOOD
539-344-02	1535			28TH	STREET	1900'S	COLONIAL REVIVAL	IS-D-SOUTH PARK	128-17	RESIDENTIAL SF	GOOD
539-344-03	1529			28TH	STREET	1900'S	CRAFTSMAN	CS-D-SOUTH PARK	128-18	RESIDENTIAL SF	GOOD
539-344-06	1503			28TH	STREET	1900'S	CRAFTSMAN	CS-D-SOUTH PARK	128-19	RESIDENTIAL SF	GOOD
539-344-07	2832			BEECH	STREET	1890'S	QUEEN ANNE	IS-D-SOUTH PARK	128-20	RESIDENTIAL SF	GOOD

APN	STREET NO	FRACT NO	STREET DIR	STREET NAME	STREET TYPE	ACTUAL DATE	ARCH STYLE	EVALUATION	PHOTO NO	PRESENT USE	COND
539-344-08	1514			GRANADA	AVENUE	1900'S	CRAFTSMAN	CS-D-SOUTH PARK	128-21	RESIDENTIAL SF	GOOD
539-344-09	1522			GRANADA	AVENUE	1900'S	CRAFTSMAN	CS-D-SOUTH PARK	128-22	RESIDENTIAL SF	GOOD
539-344-11	1538			GRANADA	AVENUE	1910'S	CRAFTSMAN	CS-D-SOUTH PARK	128-23	RESIDENTIAL SF	GOOD
539-344-12	1544			GRANADA	AVENUE	1910'S	CRAFTSMAN	CS-D-SOUTH PARK	128-24	RESIDENTIAL SF	GOOD
539-351-01	1627			29TH	STREET	1910'S	FOLK VICTORIAN	CS-D-SOUTH PARK	130-07	RESIDENTIAL SF	GOOD
539-351-02	1621			29TH	STREET	1910'S	CRAFTSMAN	CS-D-SOUTH PARK	130-08	RESIDENTIAL SF	GOOD
539-351-03	1611			29TH	STREET	1910'S	CRAFTSMAN	CS-D-SOUTH PARK	130-09	RESIDENTIAL SF	GOOD
539-351-04	1603			29TH	STREET	1910'S	PRAIRIE	CS-D-SOUTH PARK	130-10	RESIDENTIAL SF	GOOD
539-351-05	1604			DALE	STREET	1910'S	PRAIRIE	CS-D-SOUTH PARK	130-11	RESIDENTIAL MF	GOOD
539-351-07	1622			DALE	STREET	1920'S	CRAFTSMAN	CS-D-SOUTH PARK	130-12	RESIDENTIAL SF	GOOD
539-351-08	1630			DALE	STREET	1910'S	CRAFTSMAN	CS-D-SOUTH PARK	130-13	RESIDENTIAL SF	GOOD
539-352-01	1627			DALE	STREET	1910'S	CRAFTSMAN	CS-D-SOUTH PARK	130-05	RESIDENTIAL SF	GOOD
539-352-03	1611			DALE	STREET	1910'S	CRAFTSMAN	CS-D-SOUTH PARK	130-06	RESIDENTIAL SF	GOOD

APN	STREET NO	FRACT NO	STREET DIR	STREET NAME	STREET TYPE	ACTUAL DATE	ARCH STYLE	EVALUATION	PHOTO NO	PRESENT USE	COND
539-352-08	1624			30TH	STREET	1900'S	CRAFTSMAN	CS-D-SOUTH PARK	130-04	RESIDENTIAL SF	GOOD
539-352-09	2980			CEDAR	STREET	1900'S	QUEEN ANNE	IS-D-SOUTH PARK	130-03	COMMERCIAL	GOOD
539-353-01	1545			DALE	STREET	1900'S	CRAFTSMAN	CS-D-SOUTH PARK	129-36	RESIDENTIAL SF	GOOD
539-353-02	1535			DALE	STREET	1910'S	PRAIRIE	CS-D-SOUTH PARK	129-37	RESIDENTIAL SF	GOOD
539-353-04	1519			DALE	STREET	1910'S	CRAFTSMAN	CS-D-SOUTH PARK	130-00	RESIDENTIAL SF	GOOD
539-353-05	1513			DALE	STREET	1900'S	CRAFTSMAN	CS-D-SOUTH PARK	130-01	RESIDENTIAL SF	GOOD
539-353-06	1503			DALE	STREET	1910'S	PRAIRIE	CS-D-SOUTH PARK	130-02	RESIDENTIAL SF	GOOD
539-353-10	1532			30TH	STREET	1910'S	CRAFTSMAN	CS-D-SOUTH PARK	129-33	RESIDENTIAL SF	GOOD
539-353-11	1534			30TH	STREET	1910'S	CRAFTSMAN	CS-D-SOUTH PARK	129-34	RESIDENTIAL SF	FAIR
539-353-12	1546			30TH	STREET	1900'S	CRAFTSMAN	CS-D-SOUTH PARK	129-35	RESIDENTIAL SF	GOOD
539-354-02	1535			29TH	STREET	1910'S	CRAFTSMAN	CS-D-SOUTH PARK	129-29	RESIDENTIAL SF	GOOD
539-354-03	1529			29TH	STREET	1910'S	CRAFTSMAN	CS-D-SOUTH PARK	129-30	RESIDENTIAL SF	GOOD
539-354-05	1511			29TH	STREET	1910'S	CRAFTSMAN	IS-D-SOUTH PARK	129-31	RESIDENTIAL MF	GOOD

APN	STREET NO	FRACT NO	STREET DIR	STREET NAME	STREET TYPE	ACTUAL DATE	ARCH STYLE	EVALUATION	PHOTO NO	PRESENT USE	COND
539-354-06	2906			BEECH	STREET	1900'S	PRAIRIE	IS-D-SOUTH PARK	129-32	RESIDENTIAL SF	GOOD
539-354-09	1520			DALE	STREET	1910'S	CRAFTSMAN	CS-D-SOUTH PARK	129-26	RESIDENTIAL MF	GOOD
539-354-11	1536			DALE	STREET	1910'S	CRAFTSMAN	IS-D-SOUTH PARK	129-27	RESIDENTIAL SF	GOOD
539-354-12	2925			CEDAR	STREET	1930'S	SPANISH COLONIAL REVIVAL	CS-D-SOUTH PARK	129-28	RESIDENTIAL SF	GOOD
539-361-03	1611			30TH	STREET	1910'S	CRAFTSMAN	CS-D-SOUTH PARK	130-14	RESIDENTIAL SF	GOOD
539-361-07	1621			FERN	STREET	1910'S	CRAFTSMAN	CS-D-SOUTH PARK	130-19	RESIDENTIAL SF	GOOD
539-361-08	1620			FERN	STREET	1910'S	CRAFTSMAN	CS-D-SOUTH PARK	130-20	RESIDENTIAL SF	GOOD
539-361-09	1628			FERN	STREET	1910'S	CRAFTSMAN	CS-D-SOUTH PARK	130-21	RESIDENTIAL SF	GOOD
539-362-01	1625			FERN	STREET	1910'S	CRAFTSMAN	CS-D-SOUTH PARK	130-22	RESIDENTIAL SF	GOOD
539-362-02	1615			FERN	STREET	1910'S	CRAFTSMAN	IS-D-SOUTH PARK	130-23	RESIDENTIAL SF	GOOD
539-362-04	1605			FERN	STREET	1910'S	CRAFTSMAN	CS-D-SOUTH PARK	130-24	RESIDENTIAL SF	GOOD
539-362-06	1612			GROVE	STREET	1910'S	CRAFTSMAN	CS-D-SOUTH PARK	130-30	RESIDENTIAL SF	GOOD

APN	STREET NO	FRACT NO	STREET DIR	STREET NAME	STREET TYPE	ACTUAL DATE	ARCH STYLE	EVALUATION	PHOTO NO	PRESENT USE	COND
539-362-07	1622			GROVE	STREET	1910'S	CRAFTSMAN	CS-D-SOUTH PARK	130-31	RESIDENTIAL SF	GOOD
539-363-01	1545			GROVE	STREET	1910'S	CRAFTSMAN	CS-D-SOUTH PARK	130-33	RESIDENTIAL SF	GOOD
539-363-02	1537			GROVE	STREET	1910'S	CRAFTSMAN	CS-D-SOUTH PARK	130-34	RESIDENTIAL SF	GOOD
539-363-04	1523			GROVE	STREET	1910'S	QUEEN ANNE	CS-D-SOUTH PARK	130-35	RESIDENTIAL SF	FAIR
539-363-10	1536			31ST	STREET	1910'S	CRAFTSMAN	CS-D-SOUTH PARK	130-36	RESIDENTIAL SF	GOOD
539-364-01	3035			CEDAR	STREET	1930'S	ART DECO	CS-D-SOUTH PARK	130-32	COMMERCIAL	GOOD
539-364-05	1504			GROVE	STREET	1910'S	CRAFTSMAN	CS-D-SOUTH PARK	130-25	RESIDENTIAL SF	GOOD
539-364-07	1520			GROVE	STREET	1920'S	CRAFTSMAN	CS-D-SOUTH PARK	130-26	RESIDENTIAL SF	GOOD
539-364-08	1528			GROVE	STREET	1910'S	CRAFTSMAN	CS-D-SOUTH PARK	130-27	RESIDENTIAL SF	GOOD
539-364-09	1538			GROVE	STREET	1910'S	CRAFTSMAN	CS-D-SOUTH PARK	130-28	RESIDENTIAL SF	GOOD
539-364-10	1548			GROVE	STREET	1910'S	CRAFTSMAN	CS-D-SOUTH PARK	130-29	RESIDENTIAL SF	GOOD
539-365-05	1504			FERN	STREET	1900'S	CRAFTSMAN	IS-D-SOUTH PARK	130-15	RESIDENTIAL SF	GOOD
539-365-06	1512			FERN	STREET	1910'S	CRAFTSMAN	CS-D-SOUTH PARK	130-16	RESIDENTIAL SF	GOOD

APN	STREET NO	FRACT NO	STREET DIR	STREET NAME	STREET TYPE	ACTUAL DATE	ARCH STYLE	EVALUATION	PHOTO NO	PRESENT USE	COND
539-365-08	1530			FERN	STREET	1910'S	CRAFTSMAN	CS-D-SOUTH PARK	130-17	RESIDENTIAL MF	GOOD
539-365-09	1536			FERN	STREET	1910'S	CRAFTSMAN	CS-D-SOUTH PARK	130-18	RESIDENTIAL SF	FAIR
539-371-04	3066			CEDAR	STREET	1910'S	CRAFTSMAN	CS-D-SOUTH PARK	131-31A	RESIDENTIAL SF	GOOD
539-401-02	1441			28TH	STREET	1900'S	CRAFTSMAN	IS-D-SOUTH PARK	127-32	RESIDENTIAL SF	GOOD
539-401-03	1427			28TH	STREET	1900'S	QUEEN ANNE	IS-D-SOUTH PARK	127-33	RESIDENTIAL SF	GOOD
539-401-04	1415			28TH	STREET	1910'S	ITALIAN RENAISSANCE	IS-D-SOUTH PARK	127-34	RESIDENTIAL SF	GOOD
539-401-07	1406			GRANADA	AVENUE	1900'S	CRAFTSMAN	IS-D-SOUTH PARK	127-29	RESIDENTIAL SF	GOOD
539-401-08	1420			GRANADA	AVENUE	1910'S	COLONIAL REVIVAL	IS-D-SOUTH PARK	127-30	RESIDENTIAL SF	GOOD
539-401-10	1444			GRANADA	AVENUE	1890'S	QUEEN ANNE	IS-D-SOUTH PARK	127-31	RESIDENTIAL SF	GOOD
539-402-01	1445			GRANADA	AVENUE	1900'S	CRAFTSMAN	IS-D-SOUTH PARK	128-04	RESIDENTIAL SF	GOOD
539-402-02	1435			GRANADA	AVENUE	1910'S	CRAFTSMAN	IS-D-SOUTH PARK	128-05	RESIDENTIAL SF	GOOD
539-402-04	1419			GRANADA	AVENUE	1910'S	CRAFTSMAN	IS-D-SOUTH PARK	128-06	RESIDENTIAL SF	GOOD
539-402-06	2848			ASH	STREET	1900'S	CRAFTSMAN	IS-D-SOUTH PARK	128-07	RESIDENTIAL SF	GOOD

APN	STREET NO	FRACT NO	STREET DIR	STREET NAME	STREET TYPE	ACTUAL DATE	ARCH STYLE	EVALUATION	PHOTO NO	PRESENT USE	COND
539-402-07	1402			29TH	STREET	1900'S	CRAFTSMAN	CS-D-SOUTH PARK	127-35	RESIDENTIAL SF	GOOD
539-402-08	1412			29TH	STREET	1900'S	CRAFTSMAN	CS-D-SOUTH PARK	127-36	RESIDENTIAL SF	GOOD
539-402-09	1420-22			29TH	STREET	1900'S	CRAFTSMAN	CS-D-SOUTH PARK	127-37	RESIDENTIAL MF	FAIR
539-402-10	1446			29TH	STREET	1910'S	CRAFTSMAN	CS-D-SOUTH PARK	128-03	RESIDENTIAL SF	GOOD
539-403-01	1355			GRANADA	AVENUE	1906	PRAIRIE	IS-D-SOUTH PARK	128-08	RESIDENTIAL SF	GOOD
539-403-02	1345			GRANADA	AVENUE	1900'S	MISSION REVIVAL	IS-D-SOUTH PARK	128-09	RESIDENTIAL SF	GOOD
539-403-03	1331			GRANADA	AVENUE	1910'S	PRAIRIE	IS-D-SOUTH PARK	128-10	RESIDENTIAL SF	GOOD
539-403-04	1325			GRANADA	AVENUE	1900'S	CRAFTSMAN	CS-D-SOUTH PARK	128-11	RESIDENTIAL SF	GOOD
539-403-05	1319			GRANADA	AVENUE	1900'S	CRAFTSMAN	CS-D-SOUTH PARK	128-12	RESIDENTIAL SF	FAIR
539-403-06	1320			29TH	STREET	1890'S	CRAFTSMAN	CS-D-SOUTH PARK	128-37	RESIDENTIAL SF	FAIR
539-403-08	1336			29TH	STREET	1910'S	CRAFTSMAN	CS-D-SOUTH PARK	129-00	RESIDENTIAL SF	GOOD
539-403-09	1346			29TH	STREET	1910'S	CRAFTSMAN	CS-D-SOUTH PARK	129-01	RESIDENTIAL SF	GOOD
539-403-10	1350			29TH	STREET	1910'S	CRAFTSMAN	CS-D-SOUTH PARK	129-02	RESIDENTIAL SF	GOOD

APN	STREET NO	FRACT NO	STREET DIR	STREET NAME	STREET TYPE	ACTUAL DATE	ARCH STYLE	EVALUATION	PHOTO NO	PRESENT USE	COND
539-404-03	1335			28TH	STREET	1920'S	SPANISH COLONIAL REVIVAL	CS-D-SOUTH PARK	127-26	RESIDENTIAL SF	GOOD
539-404-04	1329			28TH	STREET	1900'S	CRAFTSMAN	CS-D-SOUTH PARK	127-27	RESIDENTIAL SF	GOOD
539-404-05	1321			28TH	STREET	1900'S	PRAIRIE	CS-D-SOUTH PARK	127-28	RESIDENTIAL SF	GOOD
539-404-06	1320			GRANADA	AVENUE	1910'S	CRAFTSMAN	CS-D-SOUTH PARK	127-19	RESIDENTIAL SF	GOOD
539-404-07	1322			GRANADA	AVENUE	1915	COLONIAL REVIVAL	CS-D-SOUTH PARK	127-20	RESIDENTIAL SF	GOOD
539-404-08	1336			GRANADA	AVENUE	1900'S	CRAFTSMAN	CS-D-SOUTH PARK	127-21	RESIDENTIAL SF	GOOD
539-404-09	1344			GRANADA	AVENUE	1900'S	CRAFTSMAN	IS-D-SOUTH PARK	127-22	RESIDENTIAL SF	GOOD
539-404-10	1346			GRANADA	AVENUE	1900'S	QUEEN ANNE	CS-D-SOUTH PARK	127-23	RESIDENTIAL SF	GOOD
539-404-11	1360			GRANADA	AVENUE	1910'S	PRAIRIE	CS-D-SOUTH PARK	127-24	RESIDENTIAL SF	FAIR
539-411-01	1445			29TH	STREET	1910'S	CRAFTSMAN	CS-D-SOUTH PARK	129-10	RESIDENTIAL SF	GOOD
539-411-05	1413-17			29TH	STREET	1900'S	PRAIRIE	IS-D-SOUTH PARK	129-11	RESIDENTIAL MF	GOOD
539-411-06	1405			29TH	STREET	1910'S	CRAFTSMAN	CS-D-SOUTH PARK	129-12	RESIDENTIAL SF	GOOD

APN	STREET NO	FRACT NO	STREET DIR	STREET NAME	STREET TYPE	ACTUAL DATE	ARCH STYLE	EVALUATION	PHOTO NO	PRESENT USE	COND
539-411-07	2924			ASH	STREET	1920'S	CRAFTSMAN	CS-D-SOUTH PARK	129-09	RESIDENTIAL MF	FAIR
539-411-07	1404			DALE	STREET	1920'S	CRAFTSMAN	CS-D-SOUTH PARK	129-09	RESIDENTIAL MF	POOR
539-411-08	1412			DALE	STREET	1910'S	CRAFTSMAN	CS-D-SOUTH PARK	129-13	RESIDENTIAL SF	GOOD
539-411-09	1420			DALE	STREET	1910'S	CRAFTSMAN	CS-D-SOUTH PARK	129-14	RESIDENTIAL SF	FAIR
539-411-10	1430			DALE	STREET	1910'S	CRAFTSMAN	CS-D-SOUTH PARK	129-15	RESIDENTIAL SF	GOOD
539-411-11	1438			DALE	STREET	1930'S	SPANISH COLONIAL REVIVAL	CS-D-SOUTH PARK	129-16	RESIDENTIAL SF	GOOD
539-411-12	1448			DALE	STREET	1900'S	CRAFTSMAN	IS-D-SOUTH PARK	129-17	RESIDENTIAL SF	GOOD
539-412-02	2963			BEECH	STREET	1910'S	SPANISH COLONIAL REVIVAL	CS-D-SOUTH PARK	129-25	COMMERCIAL	GOOD
539-412-03	1437			DALE	STREET	1920'S	MISSION REVIVAL	CS-D-SOUTH PARK	129-18	RESIDENTIAL SF	GOOD
539-412-04	1429			DALE	STREET	1910'S	CRAFTSMAN	IS-D-SOUTH PARK	129-19	RESIDENTIAL SF	GOOD
539-412-05	1419			DALE	STREET	1920'S	CRAFTSMAN	CS-D-SOUTH PARK	129-20	RESIDENTIAL SF	GOOD
539-412-06	1411			DALE	STREET	1910'S	CRAFTSMAN	CS-D-SOUTH PARK	129-21	RESIDENTIAL SF	GOOD

APN	STREET NO	FRACT NO	STREET DIR	STREET NAME	STREET TYPE	ACTUAL DATE	ARCH STYLE	EVALUATION	PHOTO NO	PRESENT USE	COND
539-412-07	1405			DALE	STREET	1910'S	CRAFTSMAN	CS-D-SOUTH PARK	129-22	RESIDENTIAL SF	GOOD
539-412-10	1420			30TH	STREET	1900'S	CRAFTSMAN	CS-D-SOUTH PARK	129-23	RESIDENTIAL SF	GOOD
539-412-12	1436			30TH	STREET	1910'S	CRAFTSMAN	CS-D-SOUTH PARK	129-24	RESIDENTIAL SF	GOOD
539-414-01	1355			29TH	STREET	1890'S	CRAFTSMAN	IS-D-SOUTH PARK	129-03	RESIDENTIAL SF	GOOD
539-414-03	1341			29TH	STREET	1900'S	CRAFTSMAN	IS-D-SOUTH PARK	129-04	RESIDENTIAL SF	GOOD
539-414-04	1333			29TH	STREET	1920'S	CALIFORNIA BUNGALOW	CS-D-SOUTH PARK	129-05	RESIDENTIAL SF	GOOD
539-414-09	1336			DALE	STREET	1912	CRAFTSMAN	CS-D-SOUTH PARK	129-06	RESIDENTIAL SF	FAIR
539-414-11	1352			DALE	STREET	1912	CRAFTSMAN	CS-D-SOUTH PARK	129-07	RESIDENTIAL SF	GOOD
539-414-12	1360			DALE	STREET	1912	COLONIAL REVIVAL	CS-D-SOUTH PARK	129-08	RESIDENTIAL SF	GOOD
539-421-01	1447			30TH	STREET	1900'S	CRAFTSMAN	CS-D-SOUTH PARK	131-26A	RESIDENTIAL SF	GOOD
539-421-04	1419			30TH	STREET	1910'S	CRAFTSMAN	CS-D-SOUTH PARK	131-27A	RESIDENTIAL SF	GOOD
539-421-07	1404			FERN	STREET	1910'S	CRAFTSMAN	CS-D-SOUTH PARK	131-28A	RESIDENTIAL SF	GOOD
539-421-09	1422			FERN	STREET	1910'S	CRAFTSMAN	CS-D-SOUTH PARK	131-29A	RESIDENTIAL SF	GOOD

APN	STREET NO	FRACT NO	STREET DIR	STREET NAME	STREET TYPE	ACTUAL DATE	ARCH STYLE	EVALUATION	PHOTO NO	PRESENT USE	COND
539-421-10	1428-30			FERN	STREET	1910'S	CRAFTSMAN	CS-D-SOUTH PARK	131-30A	RESIDENTIAL MF	GOOD
539-422-01	1445			FERN	STREET	1910'S	CRAFTSMAN	CS-D-SOUTH PARK	131-14A	RESIDENTIAL SF	GOOD
539-422-04	1421			FERN	STREET	1910'S	CRAFTSMAN	CS-D-SOUTH PARK	131-15A	RESIDENTIAL SF	GOOD
539-422-05	1415			FERN	STREET	1910'S	CRAFTSMAN	CS-D-SOUTH PARK	131-16A	RESIDENTIAL SF	GOOD
539-422-06	1403			FERN	STREET	1910'S	CRAFTSMAN	CS-D-SOUTH PARK	131-17A	RESIDENTIAL SF	GOOD
539-422-07	1408			GROVE	STREET	1910'S	CRAFTSMAN	CS-D-SOUTH PARK	131-23A	RESIDENTIAL SF	GOOD
539-422-08	1414			GROVE	STREET	1910'S	CRAFTSMAN	CS-D-SOUTH PARK	131-24A	RESIDENTIAL SF	GOOD
539-422-12	1446			GROVE	STREET	1900'S	CRAFTSMAN	IS-D-SOUTH PARK	131-25A	RESIDENTIAL SF	GOOD
539-423-01	1445			GROVE	STREET	1910'S	CRAFTSMAN	CS-D-SOUTH PARK	131-00A	RESIDENTIAL SF	GOOD
539-423-02	1435			GROVE	STREET	1900'S	TUDOR	CS-D-SOUTH PARK	131-01A	RESIDENTIAL SF	GOOD
539-423-03	1427			GROVE	STREET	1910'S	CRAFTSMAN	CS-D-SOUTH PARK	131-02A	RESIDENTIAL SF	GOOD
539-423-04	1421			GROVE	STREET	1910'S	CRAFTSMAN	CS-D-SOUTH PARK	131-03A	RESIDENTIAL SF	GOOD
539-423-06	1405			GROVE	STREET	1910'S	CRAFTSMAN	CS-D-SOUTH PARK	131-04A	RESIDENTIAL SF	GOOD

APN	STREET NO	FRACT NO	STREET DIR	STREET NAME	STREET TYPE	ACTUAL DATE	ARCH STYLE	EVALUATION	PHOTO NO	PRESENT USE	COND
539-423-08	1412			31ST	STREET	1910'S	CRAFTSMAN	CS-D-SOUTH PARK	131-10A	RESIDENTIAL SF	GOOD
539-423-10	1428			31ST	STREET	1910'S	CALIFORNIA BUNGALOW	CS-D-SOUTH PARK	131-11A	RESIDENTIAL SF	GOOD
539-423-11	1436			31ST	STREET	1910'S	CRAFTSMAN	CS-D-SOUTH PARK	131-12A	RESIDENTIAL SF	GOOD
539-423-12	1448			31ST	STREET	1920'S	SPANISH COLONIAL REVIVAL	CS-D-SOUTH PARK	131-13A	RESIDENTIAL SF	GOOD
539-424-01	1359			GROVE	STREET	1910'S	CRAFTSMAN	CS-D-SOUTH PARK	131-22A	RESIDENTIAL SF	GOOD
539-424-03	1345			GROVE	STREET	1910'S	CRAFTSMAN	CS-D-SOUTH PARK	131-05A	RESIDENTIAL SF	GOOD
539-424-05	1329			GROVE	STREET	1910'S	CRAFTSMAN	CS-D-SOUTH PARK	131-06A	RESIDENTIAL SF	GOOD
539-424-06	1319			GROVE	STREET	1910'S	CRAFTSMAN	CS-D-SOUTH PARK	131-07A	RESIDENTIAL SF	GOOD
539-424-10	1338			31ST	STREET	1910'S	CRAFTSMAN	CS-D-SOUTH PARK	131-08A	RESIDENTIAL SF	GOOD
539-424-12	1360			31ST	STREET	1910'S	CRAFTSMAN	IS-D-SOUTH PARK	131-09A	RESIDENTIAL SF	GOOD
539-425-13	1326			GROVE	STREET	1910'S	CRAFTSMAN	CS-D-SOUTH PARK	131-18A	RESIDENTIAL SF	GOOD
539-425-14	1334			GROVE	STREET	1910'S	CRAFTSMAN	CS-D-SOUTH PARK	131-19A	RESIDENTIAL SF	GOOD

APN	STREET NO	FRACT NO	STREET DIR	STREET NAME	STREET TYPE	ACTUAL DATE	ARCH STYLE	EVALUATION	PHOTO NO	PRESENT USE	COND
539-425-15	1340			GROVE	STREET	1910'S	CRAFTSMAN	CS-D-SOUTH PARK	131-20A	RESIDENTIAL SF	GOOD
539-425-16	1348			GROVE	STREET	1910'S	CRAFTSMAN	CS-D-SOUTH PARK	131-21A	RESIDENTIAL SF	GOOD
539-460-01-02	1301			28TH	STREET	1920'S	SPANISH COLONIAL REVIVAL	IS-D-SOUTH PARK	126-05-07	RESIDENTIAL MF	GOOD
539-460-03	1306			GRANADA	AVENUE	1920'S	MISSION REVIVAL	IS-D-SOUTH PARK	126-08	RESIDENTIAL SF	GOOD

wp609463\districtspla

PRIMARY RECORD

Primary # _____
HRI # _____
Trinomial _____
NRHP Status Code _____

Other Listings _____
Review Code _____ Reviewer _____ Date / /

Page 1 of 2

*Resource Name or #: APN 539-272-12

P1. Other Identifier: IS-D-South Park

*P2. Location: Not for Publication Unrestricted a. County San Diego

b. USGS 7.5' Quad _____ Date _____ T _____; R _____; 1/4 of _____ 1/4 of Sec _____; _____ B.M.

c. Address 1730-48 29th Street City San Diego Zip _____

d. UTM: (Give more than one for large and/or linear feature) Zone _____, _____ mE/ _____ mN

e. Other Locational Data: (e.g. parcel #, legal description, directions to resource, elevation, additional UTM's, etc. as appropriate)

Assessor's Parcel Number: 539-272-12.

*P3a. Description: (Describe resource and its major elements. Include design, materials, condition, alterations, size, setting, and boundaries.)

Condition: Good

*P3b. Resources Attributes: (List attributes and codes) HP3. Multiple family property

*P4. Resources Present: Building Structure Object Site District Element of District Other (Isolates, etc.)



P5b. Description of Photo: (View, date, etc.)

Photo Number: 132-06-07

Date: June-October 1995

*P6. Date Constructed/Age and Sources:

Prehistoric Historic Both

1920's

*P7. Owner and Address:

*P8. Recorded by: (Name, affiliation, address)

Ione Stiegler, IS Architecture

4191 Stephens Street, SD 92103

Milford Wayne Donaldson, FAIA

530 Sixth Ave., SD 92101

*P9. Date Recorded: 03/17/1996

*P10. Survey Type: (Describe)

Architectural Reconnaissance

Survey

C--Comprehensive Survey

*P11. Report Citation: (Cite survey report/other sources or "none") Historical Greater Mid-City San Diego Preservation Strategy, Architect Milford Wayne Donaldson, FAIA, Inc., & IS Architecture, 1996.

*Attachments: NONE Location Map Sketch Map Continuation Sheet Building, Structure and Object Record
 Archaeological Record District Record Linear Feature Record Milling Station Record Rock Art Record Artifact Record
 Photograph Record Other: (List) _____

BUILDING, STRUCTURE, AND OBJECT RECORD

Page 2 of 2

*NRHP Status Code _____

Resource Name or #: APN 539-272-12

B1. Historic Name: _____

B2. Common Name: _____

B3. Original Use: _____ B4. Present Use: R--Residential (Multi-Family)

*B5. Architectural Style: Mission Revival

*B6. Construction History: (Construction date, alterations, and date of alterations.) _____

*B7. Moved? No Yes Unknown Date: _____ Original Location: _____

*B8. Related Features: _____

B9a. Architect: _____ b. Builder: _____

*B10. Significance: Theme _____ Area _____

Period of Significance _____ Property Type _____ Applicable Criteria _____

(Discuss importance in terms of historical or architectural context as defined by theme, period, and geographic scope. Also address integrity.)

B11. Additional Resource Attributes: (List attributes and codes) _____

*B12. References:

San Diego County Assessor's Map Books, Book 452,
Page 65, 1994-1995.

McAlester & McAlester. "A Field Guide to American
Houses". 1984.

Woodbridge, Sally B. "California Architecture", 1988.

B13. Remarks: _____

*B14. Evaluator: I.R. Stiegler & M.W. Donaldson

Date of Evaluation: 10/01/1995

(This space reserved for official comments.)

(Sketch Map with north arrow required)

PRIMARY RECORD

Primary # _____
HRI # _____
Trinomial _____
NRHP Status Code _____

Other Listings _____
Review Code _____ Reviewer _____ Date ____/____/____

Page 1 of 2

*Resource Name or #: APN 539-281-01

P1. Other Identifier: IS-D-South Park

*P2. Location: Not for Publication Unrestricted a. County San Diego

b. USGS 7.5' Quad _____ Date _____ T _____; R _____; _____ 1/4 of _____ 1/4 of Sec _____; _____ B.M.

c. Address 1745 29th Street City San Diego Zip _____

d. UTM: (Give more than one for large and/or linear feature) Zone _____, _____ mE/ _____ mN


e. Other Locational Data: (e.g. parcel #, legal description, directions to resource, elevation, additional UTM, etc. as appropriate)

Assessor's Parcel Number: 539-281-01.

*P3a. Description: (Describe resource and its major elements. Include design, materials, condition, alterations, size, setting, and boundaries.)
Condition: Good

*P3b. Resources Attributes: (List attributes and codes) HP2. Single family property

*P4. Resources Present: Building Structure Object Site District Element of District Other (Isolates, etc.)



P5b. Description of Photo: (View, date, etc.)

Photo Number: 132-08

Date: June-October 1995

*P6. Date Constructed/Age and Sources:

Prehistoric Historic Both

1910's

*P7. Owner and Address:

*P8. Recorded by: (Name, affiliation, address)

Ione Stiegler, IS Architecture

4191 Stephens Street, SD 92103

Milford Wayne Donaldson, FAIA

530 Sixth Ave., SD 92101

*P9. Date Recorded: 03/17/1996

*P10. Survey Type: (Describe)

Architectural Reconnaissance

Survey

C--Comprehensive Survey

P11. Report Citation: (Cite survey report/other sources or "none") Historical Greater Mid-City San Diego Preservation Strategy, Architect Milford Wayne Donaldson, FAIA, Inc., & IS Architecture, 1996.

*Attachments: NONE Location Map Sketch Map Continuation Sheet Building, Structure and Object Record
 Archaeological Record District Record Linear Feature Record Milling Station Record Rock Art Record Artifact Record
 Photograph Record Other: (List) _____

BUILDING, STRUCTURE, AND OBJECT RECORD

Page 2 of 2

*NRHP Status Code _____

Resource Name or #: APN 539-281-01

B1. Historic Name: _____

B2. Common Name: _____

B3. Original Use: _____ B4. Present Use: R--Residential (Single Family)

*B5. Architectural Style: Craftsman

*B6. Construction History: (Construction date, alterations, and date of alterations.) _____

*B7. Moved? No Yes Unknown Date: _____ Original Location: _____

*B8. Related Features: _____

B9a. Architect: _____ b. Builder: _____

*B10. Significance: Theme _____ Area _____

Period of Significance _____ Property Type _____ Applicable Criteria _____

(Discuss importance in terms of historical or architectural context as defined by theme, period, and geographic scope. Also address integrity.)

B11. Additional Resource Attributes: (List attributes and codes) _____

*B12. References:

San Diego County Assessor's Map Books, Book 452,
Page 65, 1994-1995.

McAlester & McAlester. "A Field Guide to American
Houses". 1984.

Woodbridge, Sally B. "California Architecture", 1988.

B13. Remarks:

*B14. Evaluator: I.R. Stiegler & M.W. Donaldson

Date of Evaluation: 10/01/1995

(This space reserved for official comments.)

(Sketch Map with north arrow required)

PRIMARY RECORD

Primary # _____
HRI # _____
Trinomial _____
NRHP Status Code _____

Other Listings _____
Review Code _____ Reviewer _____ Date ____/____/____

Page 1 of 2

*Resource Name or #: APN 539-281-11

P1. Other Identifier: IS-D-South Park

*P2. Location: Not for Publication Unrestricted a. County San Diego

b. USGS 7.5' Quad _____ Date _____ T _____; R _____; _____ 1/4 of _____ 1/4 of Sec _____; _____ B.M.

c. Address 1730 Dale Street City San Diego Zip _____

d. UTM: (Give more than one for large and/or linear feature) Zone _____, _____ mE/ _____ mN


e. Other Locational Data: (e.g. parcel #, legal description, directions to resource, elevation, additional UTMs, etc. as appropriate)

Assessor's Parcel Number: 539-281-11.

*P3a. Description: (Describe resource and its major elements. Include design, materials, condition, alterations, size, setting, and boundaries.)
Condition: Good

*P3b. Resources Attributes: (List attributes and codes) HP2. Single family property

*P4. Resources Present: Building Structure Object Site District Element of District Other (Isolates, etc.)



P5b. Description of Photo: (View, date, etc.)

Photo Number: 132-18

Date: June-October 1995

*P6. Date Constructed/Age and Sources:

Prehistoric Historic Both
1890's

*P7. Owner and Address:

*P8. Recorded by: (Name, affiliation, address)

Ione Stiegler, IS Architecture

4191 Stephens Street, SD 92103

Milford Wayne Donaldson, FAIA

530 Sixth Ave., SD 92101

*P9. Date Recorded: 03/17/1996

*P10. Survey Type: (Describe)

Architectural Reconnaissance

Survey

C--Comprehensive Survey

*P11. Report Citation: (Cite survey report/other sources or "none") Historical Greater Mid-City San Diego Preservation Strategy, Architect Milford Wayne Donaldson, FAIA, Inc., & IS Architecture, 1996.

*Attachments: NONE Location Map Sketch Map Continuation Sheet Building, Structure and Object Record
 Archaeological Record District Record Linear Feature Record Milling Station Record Rock Art Record Artifact Record
 Photograph Record Other: (List) _____

BUILDING, STRUCTURE, AND OBJECT RECORD

Page 2 of 2

*NRHP Status Code _____

Resource Name or #: APN 539-281-11

B1. Historic Name: _____

B2. Common Name: _____

B3. Original Use: _____ B4. Present Use: R--Residential (Single Family)

*B5. Architectural Style: Queen Anne

*B6. Construction History: (Construction date, alterations, and date of alterations.) _____

*B7. Moved? No Yes Unknown Date: _____ Original Location: _____

*B8. Related Features: _____

B9a. Architect: _____ b. Builder: _____

*B10. Significance: Theme _____ Area _____

Period of Significance _____ Property Type _____ Applicable Criteria _____

(Discuss importance in terms of historical or architectural context as defined by theme, period, and geographic scope. Also address integrity.)

B11. Additional Resource Attributes: (List attributes and codes) _____

*B12. References: _____

San Diego County Assessor's Map Books, Book 452,
Page 65, 1994-1995.

McAlester & McAlester. "A Field Guide to American
Houses". 1984.

Woodbridge, Sally B. "California Architecture", 1988.

B13. Remarks: _____

*B14. Evaluator: I.R. Stiegler & M.W. Donaldson

Date of Evaluation: 10/01/1995

(This space reserved for official comments.)

(Sketch Map with north arrow required)

PRIMARY RECORD

Primary # _____
HRI # _____
Trinomial _____
NRHP Status Code _____

Other Listings _____
Review Code _____ Reviewer _____ Date / / _____

Page 1 of 2

*Resource Name or #: APN 539-282-08

P1. Other Identifier: IS-D-South Park

*P2. Location: Not for Publication Unrestricted a. County San Diego
b. USGS 7.5' Quad _____ Date _____ T _____; R _____; _____ 1/4 of _____ 1/4 of Sec _____; _____ B.M.
c. Address 2954 Date Street City San Diego Zip _____
d. UTM: (Give more than one for large and/or linear feature) Zone _____, _____ mE/ _____ mN
e. Other Locational Data: (e.g. parcel #, legal description, directions to resource, elevation, additional UTM, etc. as appropriate)
Assessor's Parcel Number: 539-282-08.

*P3a. Description: (Describe resource and its major elements. Include design, materials, condition, alterations, size, setting, and boundaries.)
Condition: Good

*P3b. Resources Attributes: (List attributes and codes) HP2. Single family property

*P4. Resources Present: Building Structure Object Site District Element of District Other (Isolates, etc.)



P5b. Description of Photo: (View, date, etc.)
Photo Number: 132-26
Date: June-October 1995

*P6. Date Constructed/Age and Sources:
 Prehistoric Historic Both
1890's

*P7. Owner and Address:

*P8. Recorded by:(Name, affiliation, address)
Ione Stiegler, IS Architecture
4191 Stephens Street, SD 92103
Milford Wayne Donaldson, FAIA
530 Sixth Ave., SD 92101

*P9. Date Recorded: 03/17/1996

*P10. Survey Type: (Describe)
Architectural Reconnaissance
Survey
C--Comprehensive Survey

P11. Report Citation: (Cite survey report/other sources or "none") Historical Greater Mid-City San Diego Preservation Strategy, Architect Milford Wayne Donaldson, FAIA, Inc., & IS Architecture, 1996.

*Attachments: NONE Location Map Sketch Map Continuation Sheet Building, Structure and Object Record
 Archaeological Record District Record Linear Feature Record Milling Station Record Rock Art Record Artifact Record
 Photograph Record Other: (List) _____

BUILDING, STRUCTURE, AND OBJECT RECORD

Page 2 of 2

*NRHP Status Code _____

*Resource Name or #: APN 539-282-08

B1. Historic Name: _____

B2. Common Name: _____

B3. Original Use: _____

B4. Present Use: R--Residential (Single Family)

*B5. Architectural Style: Queen Anne

*B6. Construction History: (Construction date, alterations, and date of alterations.)

*B7. Moved? No Yes Unknown Date: _____ Original Location: _____

*B8. Related Features:

B9a. Architect: _____

b. Builder: _____

*B10. Significance: Theme _____

Area _____

Period of Significance _____

Property Type _____

Applicable Criteria _____

(Discuss importance in terms of historical or architectural context as defined by theme, period, and geographic scope. Also address integrity.)

B11. Additional Resource Attributes: (List attributes and codes) _____

*B12. References:

San Diego County Assessor's Map Books, Book 452,
Page 65, 1994-1995.

McAlester & McAlester. "A Field Guide to American
Houses". 1984.

Woodbridge, Sally B. "California Architecture", 1988.

B13. Remarks:

*B14. Evaluator: I.R. Stiegler & M.W. Donaldson

Date of Evaluation: 10/01/1995

(This space reserved for official comments.)

(Sketch Map with north arrow required)

PRIMARY RECORD

Primary # _____
HRI # _____
Trinomial _____
NRHP Status Code _____

Other Listings _____
Review Code _____ Reviewer _____ Date / /

Page 1 of 2

*Resource Name or #: APN 539-341-01

P1. Other Identifier: IS-D-South Park

*P2. Location: Not for Publication Unrestricted a. County San Diego

b. USGS 7.5' Quad _____ Date _____ T _____; R _____; 1/4 of 1/4 of Sec _____; B.M. _____

c. Address 1625 28th Street City San Diego Zip _____

d. UTM: (Give more than one for large and/or linear feature) Zone _____, _____ mE/ _____ mN


e. Other Locational Data: (e.g. parcel #, legal description, directions to resource, elevation, additional UTM's, etc. as appropriate)

Assessor's Parcel Number: 539-341-01.

*P3a. Description: (Describe resource and its major elements. Include design, materials, condition, alterations, size, setting, and boundaries.)
Condition: Good

*P3b. Resources Attributes: (List attributes and codes) HP2. Single family property

*P4. Resources Present: Building Structure Object Site District Element of District Other (Isolates, etc.)



P5b. Description of Photo: (View, date, etc.)

Photo Number: 128-13

Date: June-October 1995

*P6. Date Constructed/Age and Sources:

Prehistoric Historic Both
1920's

*P7. Owner and Address:

*P8. Recorded by: (Name, affiliation, address)

Ione Stiegler, IS Architecture

4191 Stephens Street, SD 92103

Milford Wayne Donaldson, FAIA

530 Sixth Ave., SD 92101

*P9. Date Recorded: 03/17/1996

*P10. Survey Type: (Describe)

Architectural Reconnaissance

Survey

C-Comprehensive Survey

P11. Report Citation: (Cite survey report/other sources or "none") Historical Greater Mid-City San Diego Preservation Strategy, Architect Milford Wayne Donaldson, FAIA, Inc., & IS Architecture, 1996.

*Attachments: NONE Location Map Sketch Map Continuation Sheet Building, Structure and Object Record
 Archaeological Record District Record Linear Feature Record Milling Station Record Rock Art Record Artifact Record
 Photograph Record Other: (List) _____

BUILDING, STRUCTURE, AND OBJECT RECORD

Page 2 of 2

*NRHP Status Code _____

Resource Name or #: APN 539-341-01

B1. Historic Name: _____

B2. Common Name: _____

B3. Original Use: _____ B4. Present Use: R--Residential (Single Family)

*B5. Architectural Style: Craftsman

*B6. Construction History: (Construction date, alterations, and date of alterations.) _____

*B7. Moved? No Yes Unknown Date: _____ Original Location: _____

*B8. Related Features: _____

B9a. Architect: _____ b. Builder: _____

*B10. Significance: Theme _____ Area _____

Period of Significance _____ Property Type _____ Applicable Criteria _____

(Discuss importance in terms of historical or architectural context as defined by theme, period, and geographic scope. Also address integrity.)

B11. Additional Resource Attributes: (List attributes and codes) _____

*B12. References:

San Diego County Assessor's Map Books, Book 452,
Page 65, 1994-1995.

McAlester & McAlester. "A Field Guide to American
Houses". 1984.

Woodbridge, Sally B. "California Architecture", 1988.

B13. Remarks:

*B14. Evaluator: I.R. Stiegler & M.W. Donaldson

Date of Evaluation: 10/01/1995

(Sketch Map with north arrow required)

(This space reserved for official comments.)

PRIMARY RECORD

Primary # _____
HRI # _____
Trinomial _____
NRHP Status Code _____

Other Listings _____
Review Code _____ Reviewer _____ Date / / _____

Page 1 of 2

*Resource Name or #: APN 539-341-04

P1. Other Identifier: IS-D-South Park

*P2. Location: Not for Publication Unrestricted a. County San Diego

b. USGS 7.5' Quad _____ Date _____ T _____; R _____; _____ 1/4 of _____ 1/4 of Sec _____; _____ B.M.

c. Address 1605 28th Street City San Diego Zip _____

d. UTM: (Give more than one for large and/or linear feature) Zone _____, _____ mE/ _____ mN

e. Other Locational Data: (e.g. parcel #, legal description, directions to resource, elevation, additional UTMs, etc. as appropriate)

Assessor's Parcel Number: 539-341-04.

*P3a. Description: (Describe resource and its major elements. Include design, materials, condition, alterations, size, setting, and boundaries.)
Condition: Good

*P3b. Resources Attributes: (List attributes and codes) HP2. Single family property

*P4. Resources Present: Building Structure Object Site District Element of District Other (Isolates, etc.)



Subjects) _____

*P5b. Description of Photo: (View, date, etc.)

Photo Number: 128-15

Date: June-October 1995

*P6. Date Constructed/Age and Sources:

Prehistoric Historic Both
1910's

*P7. Owner and Address:

*P8. Recorded by: (Name, affiliation, address)

Ione Stiegler, IS Architecture

4191 Stephens Street, SD 92103

Milford Wayne Donaldson, FAIA

530 Sixth Ave., SD 92101

*P9. Date Recorded: 03/17/1996

*P10. Survey Type: (Describe)

Architectural Reconnaissance

Survey

C--Comprehensive Survey

*P11. Report Citation: (Cite survey report/other sources or "none") Historical Greater Mid-City San Diego Preservation Strategy, Architect Milford Wayne Donaldson, FAIA, Inc., & IS Architecture, 1996.

*Attachments: NONE Location Map Sketch Map Continuation Sheet Building, Structure and Object Record
 Archaeological Record District Record Linear Feature Record Milling Station Record Rock Art Record Artifact Record
 Photograph Record Other: (List) _____

BUILDING, STRUCTURE, AND OBJECT RECORD

Page 2 of 2

*NRHP Status Code _____

Resource Name or #: APN 539-341-04

B1. Historic Name: _____

B2. Common Name: _____

B3. Original Use: _____ B4. Present Use: R--Residential (Single Family)

*B5. Architectural Style: Spanish Colonial Revival

*B6. Construction History: (Construction date, alterations, and date of alterations.) _____

*B7. Moved? No Yes Unknown Date: _____ Original Location: _____

*B8. Related Features: _____

B9a. Architect: _____ b. Builder: _____

*B10. Significance: Theme _____ Area _____

Period of Significance _____ Property Type _____ Applicable Criteria _____

(Discuss importance in terms of historical or architectural context as defined by theme, period, and geographic scope. Also address integrity.)

B11. Additional Resource Attributes: (List attributes and codes) _____

*B12. References:

San Diego County Assessor's Map Books, Book 452,
Page 65, 1994-1995.

McAlester & McAlester. "A Field Guide to American
Houses". 1984.

Woodbridge, Sally B. "California Architecture", 1988.

B13. Remarks:

*B14. Evaluator: I.R. Stiegler & M.W. Donaldson

Date of Evaluation: 10/01/1995

(This space reserved for official comments.)

(Sketch Map with north arrow required)

PRIMARY RECORD

Primary # _____
HRI # _____
Trinomial _____
NRHP Status Code _____

Other Listings _____
Review Code _____ Reviewer _____ Date / /

Page 1 of 2

*Resource Name or #: APN 539-341-06

P1. Other Identifier: IS-D-South Park

*P2. Location: Not for Publication Unrestricted a. County San Diego

b. USGS 7.5' Quad / 2 Date _____ T _____; R _____; 1/4 of 1/4 of Sec _____; B.M.

c. Address 1621 Granada Avenue City San Diego Zip _____

d. UTM: (Give more than one for large and/or linear feature) Zone _____, _____ mE/ _____ mN


e. Other Locational Data: (e.g. parcel #, legal description, directions to resource, elevation, additional UTM, etc. as appropriate)

Assessor's Parcel Number: 539-341-06.

*P3a. Description: (Describe resource and its major elements. Include design, materials, condition, alterations, size, setting, and boundaries.)
Condition: Good

*P3b. Resources Attributes: (List attributes and codes) HP2. Single family property

*P4. Resources Present: Building Structure Object Site District Element of District Other (Isolates, etc.)



P5b. Description of Photo: (View, date, etc.)

Photo Number: 128-26

Date: June-October 1995

*P6. Date Constructed/Age and Sources:

Prehistoric Historic Both

1900's

*P7. Owner and Address:

*P8. Recorded by: (Name, affiliation, address)

Ione Stiegler, IS Architecture

4191 Stephens Street, SD 92103

Milford Wayne Donaldson, FAIA

530 Sixth Ave., SD 92101

*P9. Date Recorded: 03/17/1996

*P10. Survey Type: (Describe)

Architectural Reconnaissance

Survey

C--Comprehensive Survey

*P11. Report Citation: (Cite survey report/other sources or "none") Historical Greater Mid-City San Diego Preservation Strategy, Architect Milford Wayne Donaldson, FAIA, Inc., & IS Architecture, 1996.

*Attachments: NONE Location Map Sketch Map Continuation Sheet Building, Structure and Object Record
 Archaeological Record District Record Linear Feature Record Milling Station Record Rock Art Record Artifact Record
 Photograph Record Other: (List) _____

BUILDING, STRUCTURE, AND OBJECT RECORD

Page 2 of 2

*NRHP Status Code _____

Resource Name or #: APN 539-341-06

B1. Historic Name: _____

B2. Common Name: _____

B3. Original Use: _____

B4. Present Use: R--Residential (Single Family)

*B5. Architectural Style: Colonial Revival

*B6. Construction History: (Construction date, alterations, and date of alterations.)

*B7. Moved? No Yes Unknown Date: _____ Original Location: _____

*B8. Related Features:

B9a. Architect: _____

b. Builder: _____

*B10. Significance: Theme _____

Area _____

Period of Significance _____

Property Type _____

Applicable Criteria _____

(Discuss importance in terms of historical or architectural context as defined by theme, period, and geographic scope. Also address integrity.)

B11. Additional Resource Attributes: (List attributes and codes) _____

*B12. References:

San Diego County Assessor's Map Books, Book 452,
Page 65, 1994-1995.

McAlester & McAlester. "A Field Guide to American
Houses". 1984.

Woodbridge, Sally B. "California Architecture", 1988.

B13. Remarks:

*B14. Evaluator: I.R. Stiegler & M.W. Donaldson

Date of Evaluation: 10/01/1995

(This space reserved for official comments.)

(Sketch Map with north arrow required)

PRIMARY RECORD

Primary # _____
HRI # _____
Trinomial _____
NRHP Status Code _____

Other Listings _____
Review Code _____ Reviewer _____ Date / / _____

Page 1 of 2

*Resource Name or #: APN 539-341-07

P1. Other Identifier: IS-D-South Park

*P2. Location: Not for Publication Unrestricted a. County San Diego

b. USGS 7.5' Quad _____ Date _____ T _____; R _____; _____ 1/4 of _____ 1/4 of Sec _____; _____ B.M.

c. Address 1620 Granada Avenue City San Diego Zip _____

d. UTM: (Give more than one for large and/or linear feature) Zone _____, _____ mE/ _____ mN

e. Other Locational Data: (e.g. parcel #, legal description, directions to resource, elevation, additional UTMs, etc. as appropriate)

Assessor's Parcel Number: 539-341-07.

*P3a. Description: (Describe resource and its major elements. Include design, materials, condition, alterations, size, setting, and boundaries.)
Condition: Good

*P3b. Resources Attributes: (List attributes and codes) HP3. Multiple family property

*P4. Resources Present: Building Structure Object Site District Element of District Other (Isolates, etc.)



Subjects) _____

P5b. Description of Photo: (View, date, etc.)

Photo Number: 128-27

Date: June-October 1995

*P6. Date Constructed/Age and Sources:

Prehistoric Historic Both
1910's

*P7. Owner and Address:

*P8. Recorded by: (Name, affiliation, address)

Ione Stiegler, IS Architecture

4191 Stephens Street, SD 92103

Milford Wayne Donaldson, FAIA

530 Sixth Ave., SD 92101

*P9. Date Recorded: 03/17/1996

*P10. Survey Type: (Describe)

Architectural Reconnaissance

Survey

C--Comprehensive Survey

*P11. Report Citation: (Cite survey report/other sources or "none") Historical Greater Mid-City San Diego Preservation Strategy, Architect Milford Wayne Donaldson, FAIA, Inc., & IS Architecture, 1996.

*Attachments: NONE Location Map Sketch Map Continuation Sheet Building, Structure and Object Record
 Archaeological Record District Record Linear Feature Record Milling Station Record Rock Art Record Artifact Record
 Photograph Record Other: (List) _____

BUILDING, STRUCTURE, AND OBJECT RECORD

Page 2 of 2

*NRHP Status Code _____

Resource Name or #: APN 539-341-07

B1. Historic Name: _____

B2. Common Name: _____

B3. Original Use: _____ B4. Present Use: R--Residential (Multi-Family)

*B5. Architectural Style: Craftsman

*B6. Construction History: (Construction date, alterations, and date of alterations.) _____

*B7. Moved? No Yes Unknown Date: _____ Original Location: _____

*B8. Related Features: _____

B9a. Architect: _____ b. Builder: _____

*B10. Significance: Theme _____ Area _____

Period of Significance _____ Property Type _____ Applicable Criteria _____

(Discuss importance in terms of historical or architectural context as defined by theme, period, and geographic scope. Also address integrity.)

B11. Additional Resource Attributes: (List attributes and codes) _____

*B12. References:

San Diego County Assessor's Map Books, Book 452,
Page 65, 1994-1995.

McAlester & McAlester. "A Field Guide to American
Houses". 1984.

Woodbridge, Sally B. "California Architecture", 1988.

B13. Remarks:

*B14. Evaluator: I.R. Stiegler & M.W. Donaldson

Date of Evaluation: 10/01/1995

(This space reserved for official comments.)

(Sketch Map with north arrow required)

PRIMARY RECORD

Primary # _____
HRI # _____
Trinomial _____
NRHP Status Code _____

Other Listings _____
Review Code _____ Reviewer _____ Date ____/____/____

Page 1 of 2

*Resource Name or #: APN 539-342-02

P1. Other Identifier: IS-D-South Park

*P2. Location: Not for Publication Unrestricted a. County San Diego

b. USGS 7.5' Quad _____ Date _____ T _____; R _____; _____ 1/4 of _____ 1/4 of Sec _____; _____ B.M.

c. Address 1621 Granada Avenue City San Diego Zip _____

d. UTM: (Give more than one for large and/or linear feature) Zone _____, _____ mE/ _____ mN

e. Other Locational Data: (e.g. parcel #, legal description, directions to resource, elevation, additional UTMs, etc. as appropriate)


Assessor's Parcel Number: 539-342-02.

*P3a. Description: (Describe resource and its major elements. Include design, materials, condition, alterations, size, setting, and boundaries.)

Condition: Good

*P3b. Resources Attributes: (List attributes and codes) HP2. Single family property

*P4. Resources Present: Building Structure Object Site District Element of District Other (Isolates, etc.)



P5b. Description of Photo: (View, date, etc.)

Photo Number: 128-28

Date: June-October 1995

*P6. Date Constructed/Age and Sources:

Prehistoric Historic Both

1900's

*P7. Owner and Address:

*P8. Recorded by: (Name, affiliation, address)

Ione Stiegler, IS Architecture

4191 Stephens Street, SD 92103

Milford Wayne Donaldson, FAIA

530 Sixth Ave., SD 92101

*P9. Date Recorded: 03/17/1996

*P10. Survey Type: (Describe)

Architectural Reconnaissance

Survey

C--Comprehensive Survey

*P11. Report Citation: (Cite survey report/other sources or "none") Historical Greater Mid-City San Diego Preservation Strategy, Architect Milford Wayne Donaldson, FAIA, Inc., & IS Architecture, 1996.

*Attachments: NONE Location Map Sketch Map Continuation Sheet Building, Structure and Object Record

Archaeological Record District Record Linear Feature Record Milling Station Record Rock Art Record Artifact Record

Photograph Record Other: (List) _____

BUILDING, STRUCTURE, AND OBJECT RECORD

Page 2 of 2

*NRHP Status Code _____

Resource Name or #: APN 539-342-02

B1. Historic Name: _____

B2. Common Name: _____

B3. Original Use: _____

B4. Present Use: R--Residential (Single Family)

*B5. Architectural Style: Craftsman

*B6. Construction History: (Construction date, alterations, and date of alterations.) _____

*B7. Moved? No Yes Unknown Date: _____ Original Location: _____

*B8. Related Features: _____

B9a. Architect: _____

b. Builder: _____

*B10. Significance: Theme _____

Area _____

Period of Significance _____

Property Type _____

Applicable Criteria _____

(Discuss importance in terms of historical or architectural context as defined by theme, period, and geographic scope. Also address integrity.)

B11. Additional Resource Attributes: (List attributes and codes) _____

*B12. References:

San Diego County Assessor's Map Books, Book 452, Page 65, 1994-1995.

McAlester & McAlester. "A Field Guide to American Houses". 1984.

Woodbridge, Sally B. "California Architecture", 1988.

B13. Remarks: _____

*B14. Evaluator: I.R. Stiegler & M.W. Donaldson

Date of Evaluation: 10/01/1995

(This space reserved for official comments.)

(Sketch Map with north arrow required)

PRIMARY RECORD

Primary # _____
HRI # _____
Trinomial _____
NRHP Status Code _____

Other Listings _____
Review Code _____ Reviewer _____ Date / / _____

Page 1 of 2

*Resource Name or #: APN 539-342-03

P1. Other Identifier: IS-D-South Park

*P2. Location: Not for Publication Unrestricted a. County San Diego

b. USGS 7.5' Quad _____ Date _____ T _____; R _____; _____ 1/4 of _____ 1/4 of Sec _____; _____ B.M.

c. Address 2850 Cedar Street City San Diego Zip _____

d. UTM: (Give more than one for large and/or linear feature) Zone _____, _____ mE/ _____ mN

e. Other Locational Data: (e.g. parcel #, legal description, directions to resource, elevation, additional UTM, etc. as appropriate)

Assessor's Parcel Number: 539-342-03.

*P3a. Description: (Describe resource and its major elements. Include design, materials, condition, alterations, size, setting, and boundaries.)
Condition: Good

*P3b. Resources Attributes: (List attributes and codes) HP2. Single family property

*P4. Resources Present: Building Structure Object Site District Element of District Other (Isolates, etc.)



P5b. Description of Photo: (View, date, etc.)

Photo Number: 128-29
Date: June-October 1995

*P6. Date Constructed/Age and Sources:
 Prehistoric Historic Both
1900's

*P7. Owner and Address:

*P8. Recorded by: (Name, affiliation, address)
Ione Stiegler, IS Architecture
4191 Stephens Street, SD 92103
Milford Wayne Donaldson, FAIA
530 Sixth Ave., SD 92101

*P9. Date Recorded: 03/17/1996

*P10. Survey Type: (Describe)
Architectural Reconnaissance
Survey
C--Comprehensive Survey

P11. Report Citation: (Cite survey report/other sources or "none") Historical Greater Mid-City San Diego Preservation Strategy, Architect Milford Wayne Donaldson, FAIA, Inc., & IS Architecture, 1996.

*Attachments: NONE Location Map Sketch Map Continuation Sheet Building, Structure and Object Record
 Archaeological Record District Record Linear Feature Record Milling Station Record Rock Art Record Artifact Record
 Photograph Record Other: (List) _____

BUILDING, STRUCTURE, AND OBJECT RECORD

Page 2 of 2

*NRHP Status Code _____

Resource Name or #: APN 539-342-03

B1. Historic Name: _____

B2. Common Name: _____

B3. Original Use: _____

B4. Present Use: R--Residential (Single Family)

*B5. Architectural Style: Craftsman

*B6. Construction History: (Construction date, alterations, and date of alterations.)

*B7. Moved? No Yes Unknown Date: _____ Original Location: _____

*B8. Related Features:

B9a. Architect: _____

b. Builder: _____

*B10. Significance: Theme _____

Area _____

Period of Significance _____

Property Type _____

Applicable Criteria _____

(Discuss importance in terms of historical or architectural context as defined by theme, period, and geographic scope. Also address integrity.)

B11. Additional Resource Attributes: (List attributes and codes) _____

*B12. References:

San Diego County Assessor's Map Books, Book 452,
Page 65, 1994-1995.

McAlester & McAlester. "A Field Guide to American
Houses". 1984.

Woodbridge, Sally B. "California Architecture", 1988.

B13. Remarks:

(Sketch Map with north arrow required)

*B14. Evaluator: I.R. Stiegler & M.W. Donaldson

Date of Evaluation: 10/01/1995

(This space reserved for official comments.)

PRIMARY RECORD

Primary # _____
HRI # _____
Trinomial _____
NRHP Status Code _____

Other Listings _____
Review Code _____ Reviewer _____ Date ____/____/____

Page 1 of 2

*Resource Name or #: APN 539-343-03

P1. Other Identifier: IS-D-South Park

*P2. Location: Not for Publication Unrestricted a. County San Diego

b. USGS 7.5' Quad _____ Date _____ T _____; R _____; _____ 1/4 of _____ 1/4 of Sec _____; _____ B.M.

c. Address 1527 Granada Avenue City San Diego Zip _____

d. UTM: (Give more than one for large and/or linear feature) Zone _____, _____ mE/ _____ mN

e. Other Locational Data: (e.g. parcel #, legal description, directions to resource, elevation, additional UTM, etc. as appropriate)

Assessor's Parcel Number: 539-343-03.

*P3a. Description: (Describe resource and its major elements. Include design, materials, condition, alterations, size, setting, and boundaries.)
Condition: Good

*P3b. Resources Attributes: (List attributes and codes) HP2. Single family property

*P4. Resources Present: Building Structure Object Site District Element of District Other (Isolates, etc.)



P5b. Description of Photo: (View, date, etc.)

Photo Number: 128-31

Date: June-October 1995

*P6. Date Constructed/Age and Sources:
 Prehistoric Historic Both
1910's

*P7. Owner and Address:

*P8. Recorded by: (Name, affiliation, address)
Ione Stiegler, IS Architecture
4191 Stephens Street, SD 92103
Milford Wayne Donaldson, FAIA
530 Sixth Ave., SD 92101

*P9. Date Recorded: 03/17/1996

*P10. Survey Type: (Describe)
Architectural Reconnaissance
Survey
C--Comprehensive Survey

*P11. Report Citation: (Cite survey report/other sources or "none") Historical Greater Mid-City San Diego Preservation Strategy, Architect Milford Wayne Donaldson, FAIA, Inc., & IS Architecture, 1996.

*Attachments: NONE Location Map Sketch Map Continuation Sheet Building, Structure and Object Record
 Archaeological Record District Record Linear Feature Record Milling Station Record Rock Art Record Artifact Record
 Photograph Record Other: (List) _____

BUILDING, STRUCTURE, AND OBJECT RECORD

Page 2 of 2

*NRHP Status Code _____

*Resource Name or #: APN 539-343-03

B1. Historic Name: _____

B2. Common Name: _____

B3. Original Use: _____ B4. Present Use: R--Residential (Single Family)

*B5. Architectural Style: Colonial Revival

*B6. Construction History: (Construction date, alterations, and date of alterations.) _____

*B7. Moved? No Yes Unknown Date: _____ Original Location: _____

*B8. Related Features: _____

B9a. Architect: _____ b. Builder: _____

*B10. Significance: Theme _____ Area _____

Period of Significance _____ Property Type _____ Applicable Criteria _____

(Discuss importance in terms of historical or architectural context as defined by theme, period, and geographic scope. Also address integrity.)

B11. Additional Resource Attributes: (List attributes and codes) _____

*B12. References:

San Diego County Assessor's Map Books, Book 452,
Page 65, 1994-1995.

McAlester & McAlester. "A Field Guide to American
Houses". 1984.

Woodbridge, Sally B. "California Architecture", 1988.

B13. Remarks:

*B14. Evaluator: I.R. Stiegler & M.W. Donaldson

Date of Evaluation: 10/01/1995

(This space reserved for official comments.)

(Sketch Map with north arrow required)

PRIMARY RECORD

Primary # _____
HRI # _____
Trinomial _____
NRHP Status Code _____

Other Listings _____
Review Code _____ Reviewer _____ Date ____/____/____

Page 1 of 2

*Resource Name or #: APN 539-343-05

P1. Other Identifier: IS-D-South Park

*P2. Location: Not for Publication Unrestricted a. County San Diego

b. USGS 7.5' Quad _____ Date _____ T _____; R _____; _____ 1/4 of _____ 1/4 of Sec _____; _____ B.M.

c. Address 2850 Beech Street City San Diego Zip _____

d. UTM: (Give more than one for large and/or linear feature) Zone _____, _____ mE/ _____ mN


e. Other Locational Data: (e.g. parcel #, legal description, directions to resource, elevation, additional UTM's, etc. as appropriate)

Assessor's Parcel Number: 539-343-05.

*P3a. Description: (Describe resource and its major elements. Include design, materials, condition, alterations, size, setting, and boundaries.)
Condition: Good

*P3b. Resources Attributes: (List attributes and codes) HP2. Single family property

*P4. Resources Present: Building Structure Object Site District Element of District Other (Isolates, etc.)



P5b. Description of Photo: (View, date, etc.)

Photo Number: 128-32

Date: June-October 1995

*P6. Date Constructed/Age and Sources:
 Prehistoric Historic Both
1910's

*P7. Owner and Address:

*P8. Recorded by:(Name, affiliation, address)
Ione Stiegler, IS Architecture
4191 Stephens Street, SD 92103
Milford Wayne Donaldson, FAIA
530 Sixth Ave., SD 92101

*P9. Date Recorded: 03/17/1996

*P10. Survey Type: (Describe)
Architectural Reconnaissance
Survey
C--Comprehensive Survey

*P11. Report Citation: (Cite survey report/other sources or "none") Historical Greater Mid-City San Diego Preservation Strategy, Architect Milford Wayne Donaldson, FAIA, Inc., & IS Architecture, 1996.

*Attachments: NONE Location Map Sketch Map Continuation Sheet Building, Structure and Object Record
 Archaeological Record District Record Linear Feature Record Milling Station Record Rock Art Record Artifact Record
 Photograph Record Other: (List) _____

BUILDING, STRUCTURE, AND OBJECT RECORD

Page 2 of 2

*NRHP Status Code _____

Resource Name or #: APN 539-343-05

B1. Historic Name: _____

B2. Common Name: _____

B3. Original Use: _____ B4. Present Use: R--Residential (Single Family)

*B5. Architectural Style: Craftsman

*B6. Construction History: (Construction date, alterations, and date of alterations.) _____

*B7. Moved? No Yes Unknown Date: _____ Original Location: _____

*B8. Related Features: _____

B9a. Architect: _____ b. Builder: _____

*B10. Significance: Theme _____ Area _____

Period of Significance _____ Property Type _____ Applicable Criteria _____

(Discuss importance in terms of historical or architectural context as defined by theme, period, and geographic scope. Also address integrity.)

B11. Additional Resource Attributes: (List attributes and codes) _____

*B12. References:

San Diego County Assessor's Map Books, Book 452,
Page 65, 1994-1995.

McAlester & McAlester. "A Field Guide to American
Houses". 1984.

Woodbridge, Sally B. "California Architecture", 1988.

B13. Remarks: _____

*B14. Evaluator: I.R. Stiegler & M.W. Donaldson

Date of Evaluation: 10/01/1995

(This space reserved for official comments.)

(Sketch Map with north arrow required)

PRIMARY RECORD

Primary # _____
HRI # _____
Trinomial _____
NRHP Status Code _____

Other Listings _____
Review Code _____ Reviewer _____ Date / /

Page 1 of 2

*Resource Name or #: APN 539-343-08

P1. Other Identifier: IS-D-South Park

*P2. Location: Not for Publication Unrestricted a. County San Diego

b. USGS 7.5' Quad _____ Date _____ T _____; R _____; _____ 1/4 of _____ 1/4 of Sec _____; _____ B.M.

c. Address 1522 29th Street City San Diego Zip _____

d. UTM: (Give more than one for large and/or linear feature) Zone _____, _____ mE/ _____ mN


e. Other Locational Data: (e.g. parcel #, legal description, directions to resource, elevation, additional UTM, etc. as appropriate)

Assessor's Parcel Number: 539-343-08.

*P3a. Description: (Describe resource and its major elements. Include design, materials, condition, alterations, size, setting, and boundaries.)
Condition: Good

*P3b. Resources Attributes: (List attributes and codes) HP2. Single family property

*P4. Resources Present: Building Structure Object Site District Element of District Other (Isolates, etc.)



P5b. Description of Photo: (View, date, etc.)

Photo Number: 128-33

Date: June-October 1995

*P6. Date Constructed/Age and Sources:
 Prehistoric Historic Both
1910's

*P7. Owner and Address:

*P8. Recorded by: (Name, affiliation, address)
Ione Stiegler, IS Architecture
4191 Stephens Street, SD 92103
Milford Wayne Donaldson, FAIA
530 Sixth Ave., SD 92101

*P9. Date Recorded: 03/17/1996

*P10. Survey Type: (Describe)
Architectural Reconnaissance
Survey
C--Comprehensive Survey

*P11. Report Citation: (Cite survey report/other sources or "none") Historical Greater Mid-City San Diego Preservation Strategy, Architect Milford Wayne Donaldson, FAIA, Inc., & IS Architecture, 1996.

*Attachments: NONE Location Map Sketch Map Continuation Sheet Building, Structure and Object Record
 Archaeological Record District Record Linear Feature Record Milling Station Record Rock Art Record Artifact Record
 Photograph Record Other: (List) _____

BUILDING, STRUCTURE, AND OBJECT RECORD

Page 2 of 2

*NRHP Status Code _____

Resource Name or #: APN 539-343-08

B1. Historic Name: _____

B2. Common Name: _____

B3. Original Use: _____ B4. Present Use: R--Residential (Single Family)

*B5. Architectural Style: Craftsman

*B6. Construction History: (Construction date, alterations, and date of alterations.) _____

*B7. Moved? No Yes Unknown Date: _____ Original Location: _____

*B8. Related Features: _____

B9a. Architect: _____ b. Builder: _____

*B10. Significance: Theme _____ Area _____

Period of Significance _____ Property Type _____ Applicable Criteria _____

(Discuss importance in terms of historical or architectural context as defined by theme, period, and geographic scope. Also address integrity.)

B11. Additional Resource Attributes: (List attributes and codes) _____

*B12. References: _____

San Diego County Assessor's Map Books, Book 452,
Page 65, 1994-1995.

McAlester & McAlester. "A Field Guide to American
Houses". 1984.

Woodbridge, Sally B. "California Architecture", 1988.

B13. Remarks: _____

*B14. Evaluator: I.R. Stiegler & M.W. Donaldson

Date of Evaluation: 10/01/1995

(This space reserved for official comments.)

(Sketch Map with north arrow required)

PRIMARY RECORD

Primary # _____
HRI # _____
Trinomial _____
NRHP Status Code _____

Other Listings _____
Review Code _____ Reviewer _____ Date ____/____/____

Page 1 of 2

*Resource Name or #: APN 539-344-02

P1. Other Identifier: IS-D-South Park

*P2. Location: Not for Publication Unrestricted a. County San Diego

b. USGS 7.5' Quad _____ Date _____ T _____; R _____; 1/4 of _____ 1/4 of Sec _____; _____ B.M.

c. Address 1535 28th Street City San Diego Zip _____

d. UTM: (Give more than one for large and/or linear feature) Zone _____, _____ mE/ _____ mN


e. Other Locational Data: (e.g. parcel #, legal description, directions to resource, elevation, additional UTM, etc. as appropriate)

Assessor's Parcel Number: 539-344-02.

*P3a. Description: (Describe resource and its major elements. Include design, materials, condition, alterations, size, setting, and boundaries.)
Condition: Good

*P3b. Resources Attributes: (List attributes and codes) HP2. Single family property

*P4. Resources Present: Building Structure Object Site District Element of District Other (Isolates, etc.)



P5b. Description of Photo: (View, date, etc.)

Photo Number: 128-17

Date: June-October 1995

*P6. Date Constructed/Age and Sources:

Prehistoric Historic Both

1900's

*P7. Owner and Address:

*P8. Recorded by: (Name, affiliation, address)

Ione Stiegler, IS Architecture

4191 Stephens Street, SD 92103

Milford Wayne Donaldson, FAIA

530 Sixth Ave., SD 92101

*P9. Date Recorded: 03/17/1996

*P10. Survey Type: (Describe)

Architectural Reconnaissance

Survey

C--Comprehensive Survey

P11. Report Citation: (Cite survey report/other sources or "none") Historical Greater Mid-City San Diego Preservation Strategy, Architect Milford Wayne Donaldson, FAIA, Inc., & IS Architecture, 1996.

*Attachments: NONE Location Map Sketch Map Continuation Sheet Building, Structure and Object Record
 Archaeological Record District Record Linear Feature Record Milling Station Record Rock Art Record Artifact Record
 Photograph Record Other: (List) _____

BUILDING, STRUCTURE, AND OBJECT RECORD

Page 2 of 2

*NRHP Status Code _____

Resource Name or #: APN 539-344-02

B1. Historic Name: _____

B2. Common Name: _____

B3. Original Use: _____

B4. Present Use: R--Residential (Single Family)

*B5. Architectural Style: Colonial Revival

*B6. Construction History: (Construction date, alterations, and date of alterations.)

*B7. Moved? No Yes Unknown Date: _____ Original Location: _____

*B8. Related Features:

B9a. Architect: _____

b. Builder: _____

*B10. Significance: Theme _____

Area _____

Period of Significance _____

Property Type _____

Applicable Criteria _____

(Discuss importance in terms of historical or architectural context as defined by theme, period, and geographic scope. Also address integrity.)

B11. Additional Resource Attributes: (List attributes and codes) _____

*B12. References:

San Diego County Assessor's Map Books, Book 452,
Page 65, 1994-1995.

McAlester & McAlester. "A Field Guide to American
Houses". 1984.

Woodbridge, Sally B. "California Architecture", 1988.

B13. Remarks:

*B14. Evaluator: I.R. Stiegler & M.W. Donaldson

Date of Evaluation: 10/01/1995

(This space reserved for official comments.)

(Sketch Map with north arrow required)

PRIMARY RECORD

Primary # _____
HRI # _____
Trinomial _____
NRHP Status Code _____

Other Listings _____
Review Code _____ Reviewer _____ Date ____/____/____

Page 1 of 2

*Resource Name or #: APN 539-344-07

P1. Other Identifier: IS-D-South Park

*P2. Location: Not for Publication Unrestricted a. County San Diego

b. USGS 7.5' Quad _____ Date _____ T _____; R _____; _____ 1/4 of _____ 1/4 of Sec _____; _____ B.M.

c. Address 2832 Beech Street City San Diego Zip _____

d. UTM: (Give more than one for large and/or linear feature) Zone _____, _____ mE/ _____ mN

e. Other Locational Data: (e.g. parcel #, legal description, directions to resource, elevation, additional UTM, etc. as appropriate)

Assessor's Parcel Number: 539-344-07.

*P3a. Description: (Describe resource and its major elements. Include design, materials, condition, alterations, size, setting, and boundaries.)
Condition: Good

*P3b. Resources Attributes: (List attributes and codes) HP2. Single family property

*P4. Resources Present: Building Structure Object Site District Element of District Other (isolates, etc.)



P5b. Description of Photo: (View, date, etc.)

Photo Number: 128-20

Date: June-October 1995

*P6. Date Constructed/Age and Sources:

Prehistoric Historic Both

1890's

*P7. Owner and Address:

*P8. Recorded by: (Name, affiliation, address)

Ione Stiegler, IS Architecture

4191 Stephens Street, SD 92103

Milford Wayne Donaldson, FAIA

530 Sixth Ave., SD 92101

*P9. Date Recorded: 03/17/1996

*P10. Survey Type: (Describe)

Architectural Reconnaissance

Survey

C--Comprehensive Survey

*P11. Report Citation: (Cite survey report/other sources or "none") Historical Greater Mid-City San Diego Preservation Strategy, Architect Milford Wayne Donaldson, FAIA, Inc., & IS Architecture, 1996.

*Attachments: NONE Location Map Sketch Map Continuation Sheet Building, Structure and Object Record
 Archaeological Record District Record Linear Feature Record Milling Station Record Rock Art Record Artifact Record
 Photograph Record Other: (List) _____

BUILDING, STRUCTURE, AND OBJECT RECORD

Page 2 of 2

*NRHP Status Code _____

Resource Name or #: APN 539-344-07

B1. Historic Name: _____

B2. Common Name: _____

B3. Original Use: _____ B4. Present Use: R--Residential (Single Family)

*B5. Architectural Style: Queen Anne

*B6. Construction History: (Construction date, alterations, and date of alterations.) _____

*B7. Moved? No Yes Unknown Date: _____ Original Location: _____

*B8. Related Features: _____

B9a. Architect: _____ b. Builder: _____

*B10. Significance: Theme _____ Area _____

Period of Significance _____ Property Type _____ Applicable Criteria _____

(Discuss importance in terms of historical or architectural context as defined by theme, period, and geographic scope. Also address integrity.)

B11. Additional Resource Attributes: (List attributes and codes) _____

*B12. References:

San Diego County Assessor's Map Books, Book 452,
Page 65, 1994-1995.

McAlester & McAlester. "A Field Guide to American
Houses". 1984.

Woodbridge, Sally B. "California Architecture", 1988.

B13. Remarks:

*B14. Evaluator: I.R. Stiegler & M.W. Donaldson

Date of Evaluation: 10/01/1995

(This space reserved for official comments.)

(Sketch Map with north arrow required)

PRIMARY RECORD

Primary # _____
HRI # _____
Trinomial _____
NRHP Status Code _____

Other Listings _____
Review Code _____ Reviewer _____ Date / /

Page 1 of 2

*Resource Name or #: APN 539-352-09

P1. Other Identifier: IS-D-South Park

*P2. Location: Not for Publication Unrestricted a. County San Diego

b. USGS 7.5' Quad _____ Date _____ T _____; R _____; _____ 1/4 of _____ 1/4 of Sec _____; _____ B.M.

c. Address 2980 Cedar Street City San Diego Zip _____

d. UTM: (Give more than one for large and/or linear feature) Zone _____, _____ mE/ _____ mN

e. Other Locational Data: (e.g. parcel #, legal description, directions to resource, elevation, additional UTM, etc. as appropriate)

Assessor's Parcel Number: 539-352-09.

*P3a. Description: (Describe resource and its major elements. Include design, materials, condition, alterations, size, setting, and boundaries.)

Condition: Good

*P3b. Resources Attributes: (List attributes and codes) HP6. 1-3 story commercial building

*P4. Resources Present: Building Structure Object Site District Element of District Other (Isolates, etc.)



P5b. Description of Photo: (View, date, etc.)

Photo Number: 130-03

Date: June-October 1995

*P6. Date Constructed/Age and Sources:

Prehistoric Historic Both
1900's

*P7. Owner and Address:

*P8. Recorded by: (Name, affiliation, address)

Ione Stiegler, IS Architecture

4191 Stephens Street, SD 92103

Milford Wayne Donaldson, FAIA

530 Sixth Ave., SD 92101

*P9. Date Recorded: 03/17/1996

*P10. Survey Type: (Describe)

Architectural Reconnaissance

Survey

C--Comprehensive Survey

*P11. Report Citation: (Cite survey report/other sources or "none") Historical Greater Mid-City San Diego Preservation Strategy, Architect Milford Wayne Donaldson, FAIA, Inc., & IS Architecture, 1996.

*Attachments: NONE Location Map Sketch Map Continuation Sheet Building, Structure and Object Record
 Archaeological Record District Record Linear Feature Record Milling Station Record Rock Art Record Artifact Record
 Photograph Record Other: (List) _____

BUILDING, STRUCTURE, AND OBJECT RECORD

Page 2 of 2

*NRHP Status Code _____

Resource Name or #: APN 539-352-09

B1. Historic Name: _____

B2. Common Name: _____

B3. Original Use: _____

B4. Present Use: C--Commercial

*B5. Architectural Style: Queen Anne

*B6. Construction History: (Construction date, alterations, and date of alterations.)

*B7. Moved? No Yes Unknown Date: _____ Original Location: _____

*B8. Related Features:

B9a. Architect: _____ b. Builder: _____

*B10. Significance: Theme _____ Area _____
Period of Significance _____ Property Type _____ Applicable Criteria _____
(Discuss importance in terms of historical or architectural context as defined by theme, period, and geographic scope. Also address integrity.)

B11. Additional Resource Attributes: (List attributes and codes) _____

*B12. References:

San Diego County Assessor's Map Books, Book 452,
Page 65, 1994-1995.

McAlester & McAlester. "A Field Guide to American
Houses". 1984.

Woodbridge, Sally B. "California Architecture", 1988.

B13. Remarks:

*B14. Evaluator: I.R. Stiegler & M.W. Donaldson

Date of Evaluation: 10/01/1995

(This space reserved for official comments.)

(Sketch Map with north arrow required)

PRIMARY RECORD

Primary # _____
HRI # _____
Trinomial _____
NRHP Status Code _____

Other Listings _____
Review Code _____ Reviewer _____ Date / /

Page 1 of 2

*Resource Name or #: APN 539-354-05

P1. Other Identifier: IS-D-South Park

*P2. Location: Not for Publication Unrestricted a. County San Diego

b. USGS 7.5' Quad _____ Date _____ T _____; R _____; _____ 1/4 of _____ 1/4 of Sec _____; _____ B.M.

c. Address 1511 29th Street City San Diego Zip _____

d. UTM: (Give more than one for large and/or linear feature) Zone _____, _____ mE/ _____ mN

e. Other Locational Data: (e.g. parcel #, legal description, directions to resource, elevation, additional UTMs, etc. as appropriate)


Assessor's Parcel Number: 539-354-05.

*P3a. Description: (Describe resource and its major elements. Include design, materials, condition, alterations, size, setting, and boundaries.)

Condition: Good

*P3b. Resources Attributes: (List attributes and codes) HP3. Multiple family property

*P4. Resources Present: Building Structure Object Site District Element of District Other (Isolates, etc.)



P5b. Description of Photo: (View, date, etc.)

Photo Number: 129-31

Date: June-October 1995

*P6. Date Constructed/Age and Sources:

Prehistoric Historic Both
1910's

*P7. Owner and Address:

*P8. Recorded by: (Name, affiliation, address)

Ione Stiegler, IS Architecture

4191 Stephens Street, SD 92103

Milford Wayne Donaldson, FAIA

530 Sixth Ave., SD 92101

*P9. Date Recorded: 03/17/1996

*P10. Survey Type: (Describe)

Architectural Reconnaissance

Survey

C--Comprehensive Survey

*P11. Report Citation: (Cite survey report/other sources or "none") Historical Greater Mid-City San Diego Preservation Strategy, Architect Milford Wayne Donaldson, FAIA, Inc., & IS Architecture, 1996.

*Attachments: NONE Location Map Sketch Map Continuation Sheet Building, Structure and Object Record
 Archaeological Record District Record Linear Feature Record Milling Station Record Rock Art Record Artifact Record
 Photograph Record Other: (List) _____

BUILDING, STRUCTURE, AND OBJECT RECORD

Page 2 of 2

*NRHP Status Code _____

*Resource Name or #: APN 539-354-05

B1. Historic Name: _____

B2. Common Name: _____

B3. Original Use: _____

B4. Present Use: R--Residential (Multi-Family)

*B5. Architectural Style: Craftsman

*B6. Construction History: (Construction date, alterations, and date of alterations.)

*B7. Moved? No Yes Unknown Date: _____ Original Location: _____

*B8. Related Features:

B9a. Architect: _____ b. Builder: _____

*B10. Significance: Theme _____ Area _____

Period of Significance _____ Property Type _____ Applicable Criteria _____

(Discuss importance in terms of historical or architectural context as defined by theme, period, and geographic scope. Also address integrity.)

B11. Additional Resource Attributes: (List attributes and codes) _____

*B12. References:

San Diego County Assessor's Map Books, Book 452,
Page 65, 1994-1995.

McAlester & McAlester. "A Field Guide to American
Houses". 1984.

Woodbridge, Sally B. "California Architecture", 1988.

B13. Remarks:

*B14. Evaluator: I.R. Stiegler & M.W. Donaldson

Date of Evaluation: 10/01/1995

(This space reserved for official comments.)

(Sketch Map with north arrow required)

PRIMARY RECORD

Primary # _____
HRI # _____
Trinomial _____
NRHP Status Code _____

Other Listings _____
Review Code _____ Reviewer _____ Date ____/____/____

Page 1 of 2

*Resource Name or #: APN 539-354-06

P1. Other Identifier: IS-D-South Park

*P2. Location: Not for Publication Unrestricted a. County San Diego

b. USGS 7.5' Quad _____ Date _____ T _____; R _____; 1/4 of _____ 1/4 of Sec _____; B.M. _____

c. Address 2906 Beech Street City San Diego Zip _____

d. UTM: (Give more than one for large and/or linear feature) Zone _____, _____ mE/ _____ mN


e. Other Locational Data: (e.g. parcel #, legal description, directions to resource, elevation, additional UTM's, etc. as appropriate)

Assessor's Parcel Number: 539-354-06.

*P3a. Description: (Describe resource and its major elements. Include design, materials, condition, alterations, size, setting, and boundaries.)
Condition: Good

*P3b. Resources Attributes: (List attributes and codes) HP2. Single family property

*P4. Resources Present: Building Structure Object Site District Element of District Other (Isolates, etc.)



P5b. Description of Photo: (View, date, etc.)

Photo Number: 129-32

Date: June-October 1995

*P6. Date Constructed/Age and Sources:

Prehistoric Historic Both
1900's

*P7. Owner and Address:

*P8. Recorded by: (Name, affiliation, address)

Ione Stiegler, IS Architecture

4191 Stephens Street, SD 92103

Milford Wayne Donaldson, FAIA

530 Sixth Ave., SD 92101

*P9. Date Recorded: 03/17/1996

*P10. Survey Type: (Describe)

Architectural Reconnaissance

Survey

C--Comprehensive Survey

*P11. Report Citation: (Cite survey report/other sources or "none") Historical Greater Mid-City San Diego Preservation Strategy, Architect Milford Wayne Donaldson, FAIA, Inc., & IS Architecture, 1996.

*Attachments: NONE Location Map Sketch Map Continuation Sheet Building, Structure and Object Record
 Archaeological Record District Record Linear Feature Record Milling Station Record Rock Art Record Artifact Record
 Photograph Record Other: (List) _____

PRIMARY RECORD

Primary # _____
HRI # _____
Trinomial _____
NRHP Status Code _____

Other Listings _____
Review Code _____ Reviewer _____ Date / / _____

Page 1 of 2

*Resource Name or #: APN 539-354-11

P1. Other Identifier: IS-D-South Park

*P2. Location: Not for Publication Unrestricted a. County San Diego

b. USGS 7.5' Quad _____ Date _____ T _____; R _____; _____ 1/4 of _____ 1/4 of Sec _____; _____ B.M.

c. Address 1536 Dale Street City San Diego Zip _____

d. UTM: (Give more than one for large and/or linear feature) Zone _____, _____ mE/ _____ mN


e. Other Locational Data: (e.g. parcel #, legal description, directions to resource, elevation, additional UTM, etc. as appropriate)

Assessor's Parcel Number: 539-354-11.

*P3a. Description: (Describe resource and its major elements. Include design, materials, condition, alterations, size, setting, and boundaries.)
Condition: Good

*P3b. Resources Attributes: (List attributes and codes) HP2. Single family property

*P4. Resources Present: Building Structure Object Site District Element of District Other (Isolates, etc.)



P5b. Description of Photo: (View, date, etc.)

Photo Number: 129-27

Date: June-October 1995

*P6. Date Constructed/Age and Sources:

Prehistoric Historic Both
1910's

*P7. Owner and Address:

*P8. Recorded by: (Name, affiliation, address)

Ione Stiegler, IS Architecture

4191 Stephens Street, SD 92103

Milford Wayne Donaldson, FAIA

530 Sixth Ave., SD 92101

*P9. Date Recorded: 03/17/1996

*P10. Survey Type: (Describe)

Architectural Reconnaissance

Survey

C--Comprehensive Survey

P11. Report Citation: (Cite survey report/other sources or "none") Historical Greater Mid-City San Diego Preservation Strategy, Architect Milford Wayne Donaldson, FAIA, Inc., & IS Architecture, 1996.

*Attachments: NONE Location Map Sketch Map Continuation Sheet Building, Structure and Object Record
 Archaeological Record District Record Linear Feature Record Milling Station Record Rock Art Record Artifact Record
 Photograph Record Other: (List) _____

BUILDING, STRUCTURE, AND OBJECT RECORD

Page 2 of 2

*NRHP Status Code _____

*Resource Name or #: APN 539-354-11

B1. Historic Name: _____

B2. Common Name: _____

B3. Original Use: _____

B4. Present Use: R--Residential (Single Family)

*B5. Architectural Style: Craftsman

*B6. Construction History: (Construction date, alterations, and date of alterations.)

*B7. Moved? No Yes Unknown Date: _____ Original Location: _____

*B8. Related Features:

B9a. Architect: _____ b. Builder: _____

*B10. Significance: Theme _____ Area _____

Period of Significance _____ Property Type _____ Applicable Criteria _____

(Discuss importance in terms of historical or architectural context as defined by theme, period, and geographic scope. Also address integrity.)

B11. Additional Resource Attributes: (List attributes and codes) _____

*B12. References:

San Diego County Assessor's Map Books, Book 452,
Page 65, 1994-1995.

McAlester & McAlester. "A Field Guide to American
Houses". 1984.

Woodbridge, Sally B. "California Architecture", 1988.

B13. Remarks:

*B14. Evaluator: I.R. Stiegler & M.W. Donaldson

Date of Evaluation: 10/01/1995

(This space reserved for official comments.)

(Sketch Map with north arrow required)

PRIMARY RECORD

Primary # _____
HRI # _____
Trinomial _____
NRHP Status Code _____

Other Listings _____
Review Code _____ Reviewer _____ Date ____/____/____

Page 1 of 2

*Resource Name or #: APN 539-362-02

P1. Other Identifier: IS-D-South Park

*P2. Location: Not for Publication Unrestricted a. County San Diego

b. USGS 7.5' Quad _____ Date _____ T _____; R _____; _____ 1/4 of _____ 1/4 of Sec _____; _____ B.M.

c. Address 1615 Fern Street City San Diego Zip _____

d. UTM: (Give more than one for large and/or linear feature) Zone _____, _____ mE/ _____ mN

e. Other Locational Data: (e.g. parcel #, legal description, directions to resource, elevation, additional UTMs, etc. as appropriate)

Assessor's Parcel Number: 539-362-02.

*P3a. Description: (Describe resource and its major elements. Include design, materials, condition, alterations, size, setting, and boundaries.)
Condition: Good

*P3b. Resources Attributes: (List attributes and codes) HP2. Single family property

*P4. Resources Present: Building Structure Object Site District Element of District Other (Isolates, etc.)



b. Description of Photo: (View, date, etc.)

Photo Number: 130-23

Date: June-October 1995

6. Date Constructed/Age and Sources:

Prehistoric Historic Both
910's

7. Owner and Address:

8. Recorded by: (Name, affiliation, address)

one Stiegler, IS Architecture

191 Stephens Street, SD 92103

Milford Wayne Donaldson, FAIA

30 Sixth Ave., SD 92101

9. Date Recorded: 03/17/1996

10. Survey Type: (Describe)

Architectural Reconnaissance

Survey

Comprehensive Survey

*P11. Report Citation: (Cite survey report/other sources or "none") Historical Greater Mid-City San Diego Preservation Strategy, Architect Milford Wayne Donaldson, FAIA, Inc., & IS Architecture, 1996.

*Attachments: NONE Location Map Sketch Map Continuation Sheet Building, Structure and Object Record
 Archaeological Record District Record Linear Feature Record Milling Station Record Rock Art Record Artifact Record
 Photograph Record Other: (List) _____

BUILDING, STRUCTURE, AND OBJECT RECORD

Page 2 of 2

*NRHP Status Code _____

Resource Name or #: APN 539-362-02

B1. Historic Name: _____

B2. Common Name: _____

B3. Original Use: _____ B4. Present Use: R--Residential (Single Family)

*B5. Architectural Style: Craftsman

*B6. Construction History: (Construction date, alterations, and date of alterations.)

*B7. Moved? No Yes Unknown Date: _____ Original Location: _____

*B8. Related Features:

B9a. Architect: _____ b. Builder: _____

*B10. Significance: Theme _____ Area _____

Period of Significance _____ Property Type _____ Applicable Criteria _____

(Discuss importance in terms of historical or architectural context as defined by theme, period, and geographic scope. Also address integrity.)

B11. Additional Resource Attributes: (List attributes and codes) _____

*B12. References:

San Diego County Assessor's Map Books, Book 452,
Page 65, 1994-1995.

McAlester & McAlester. "A Field Guide to American
Houses". 1984.

Woodbridge, Sally B. "California Architecture", 1988.

B13. Remarks:

*B14. Evaluator: I.R. Stiegler & M.W. Donaldson

Date of Evaluation: 10/01/1995

(This space reserved for official comments.)

(Sketch Map with north arrow required)

PRIMARY RECORD

Primary # _____
HRI # _____
Trinomial _____
NRHP Status Code _____

Other Listings _____
Review Code _____ Reviewer _____ Date / /

Page 1 of 2

*Resource Name or #: APN 539-365-05

P1. Other Identifier: IS-D-South Park

*P2. Location: Not for Publication Unrestricted a. County San Diego

b. USGS 7.5' Quad _____ Date _____ T _____; R _____; 1/4 of _____ 1/4 of Sec _____; _____ B.M.

c. Address 1504 Fern Street City San Diego Zip _____

d. UTM: (Give more than one for large and/or linear feature) Zone _____, _____ mE/ _____ mN

e. Other Locational Data: (e.g. parcel #, legal description, directions to resource, elevation, additional UTMs, etc. as appropriate)

Assessor's Parcel Number: 539-365-05.

*P3a. Description: (Describe resource and its major elements. Include design, materials, condition, alterations, size, setting, and boundaries.)

Condition: Good

*P3b. Resources Attributes: (List attributes and codes) HP2. Single family property

*P4. Resources Present: Building Structure Object Site District Element of District Other (Isolates, etc.)



P5b. Description of Photo: (View, date, etc.)

Photo Number: 130-15

Date: June-October 1995

*P6. Date Constructed/Age and Sources:

Prehistoric Historic Both
1900's

*P7. Owner and Address:

*P8. Recorded by: (Name, affiliation, address)

Ione Stiegler, IS Architecture

4191 Stephens Street, SD 92103

Milford Wayne Donaldson, FAIA

530 Sixth Ave., SD 92101

*P9. Date Recorded: 03/17/1996

*P10. Survey Type: (Describe)

Architectural Reconnaissance

Survey

C--Comprehensive Survey

*P11. Report Citation: (Cite survey report/other sources or "none") Historical Greater Mid-City San Diego Preservation Strategy, Architect Milford Wayne Donaldson, FAIA, Inc., & IS Architecture, 1996.

*Attachments: NONE Location Map Sketch Map Continuation Sheet Building, Structure and Object Record
 Archaeological Record District Record Linear Feature Record Milling Station Record Rock Art Record Artifact Record
 Photograph Record Other: (List) _____

BUILDING, STRUCTURE, AND OBJECT RECORD

Page 2 of 2

*NRHP Status Code _____

Resource Name or #: APN 539-365-05

B1. Historic Name: _____

B2. Common Name: _____

B3. Original Use: _____

B4. Present Use: R--Residential (Single Family)

*B5. Architectural Style: Craftsman

*B6. Construction History: (Construction date, alterations, and date of alterations.)

*B7. Moved? No Yes Unknown Date: _____ Original Location: _____

*B8. Related Features:

B9a. Architect: _____

b. Builder: _____

*B10. Significance: Theme _____

Area _____

Period of Significance _____

Property Type _____

Applicable Criteria _____

(Discuss importance in terms of historical or architectural context as defined by theme, period, and geographic scope. Also address integrity.)

B11. Additional Resource Attributes: (List attributes and codes) _____

*B12. References:

San Diego County Assessor's Map Books, Book 452,
Page 65, 1994-1995.

McAlester & McAlester. "A Field Guide to American
Houses". 1984.

Woodbridge, Sally B. "California Architecture", 1988.

B13. Remarks:

*B14. Evaluator: I.R. Stiegler & M.W. Donaldson

Date of Evaluation: 10/01/1995

(This space reserved for official comments.)

(Sketch Map with north arrow required)

PRIMARY RECORD

Primary # _____
HRI # _____
Trinomial _____
NRHP Status Code _____

Other Listings _____
Review Code _____ Reviewer _____ Date / / _____

Page 1 of 2

*Resource Name or #: APN 539-401-02

P1. Other Identifier: IS-D-South Park

*P2. Location: Not for Publication Unrestricted a. County San Diego

b. USGS 7.5' Quad _____ Date _____ T _____; R _____; 1/4 of _____ 1/4 of Sec _____; _____ B.M.

c. Address 1441 28th Street City San Diego Zip _____

d. UTM: (Give more than one for large and/or linear feature) Zone _____, _____ mE/ _____ mN

e. Other Locational Data: (e.g. parcel #, legal description, directions to resource, elevation, additional UTM's, etc. as appropriate)

Assessor's Parcel Number: 539-401-02.

*P3a. Description: (Describe resource and its major elements. Include design, materials, condition, alterations, size, setting, and boundaries.)
Condition: Good

*P3b. Resources Attributes: (List attributes and codes) HP2. Single family property

*P4. Resources Present: Building Structure Object Site District Element of District Other (Isolates, etc.)



P5b. Description of Photo: (View, date, etc.)

Photo Number: 127-32

Date: June-October 1995

*P6. Date Constructed/Age and Sources:

Prehistoric Historic Both
1900's

*P7. Owner and Address:

*P8. Recorded by: (Name, affiliation, address)

Ione Stiegler, IS Architecture

4191 Stephens Street, SD 92103

Milford Wayne Donaldson, FAIA

530 Sixth Ave., SD 92101

*P9. Date Recorded: 03/17/1996

*P10. Survey Type: (Describe)

Architectural Reconnaissance

Survey

C--Comprehensive Survey

*P11. Report Citation: (Cite survey report/other sources or "none") Historical Greater Mid-City San Diego Preservation Strategy, Architect Milford Wayne Donaldson, FAIA, Inc., & IS Architecture, 1996.

*Attachments: NONE Location Map Sketch Map Continuation Sheet Building, Structure and Object Record
 Archaeological Record District Record Linear Feature Record Milling Station Record Rock Art Record Artifact Record
 Photograph Record Other: (List) _____

BUILDING, STRUCTURE, AND OBJECT RECORD

Page 2 of 2

*NRHP Status Code _____

Resource Name or #: APN 539-401-02

B1. Historic Name: _____

B2. Common Name: _____

B3. Original Use: _____

B4. Present Use: R--Residential (Single Family)

*B5. Architectural Style: Craftsman

*B6. Construction History: (Construction date, alterations, and date of alterations.)

*B7. Moved? No Yes Unknown Date: _____ Original Location: _____

*B8. Related Features:

B9a. Architect: _____

b. Builder: _____

*B10. Significance: Theme _____

Area _____

Period of Significance _____

Property Type _____

Applicable Criteria _____

(Discuss importance in terms of historical or architectural context as defined by theme, period, and geographic scope. Also address integrity.)

B11. Additional Resource Attributes: (List attributes and codes) _____

*B12. References:

San Diego County Assessor's Map Books, Book 452,
Page 65, 1994-1995.

McAlester & McAlester. "A Field Guide to American
Houses". 1984.

Woodbridge, Sally B. "California Architecture", 1988.

B13. Remarks:

*B14. Evaluator: I.R. Stiegler & M.W. Donaldson

Date of Evaluation: 10/01/1995

(This space reserved for official comments.)

(Sketch Map with north arrow required)

PRIMARY RECORD

Primary # _____
HRI # _____
Trinomial _____
NRHP Status Code _____

Other Listings _____
Review Code _____ Reviewer _____ Date / /

Page 1 of 2

*Resource Name or #: APN 539-401-03

P1. Other Identifier: IS-D-South Park

*P2. Location: Not for Publication Unrestricted a. County San Diego

b. USGS 7.5' Quad _____ Date _____ T _____; R _____; _____ 1/4 of _____ 1/4 of Sec _____; _____ B.M.

c. Address 1427 28th Street City San Diego Zip _____

d. UTM: (Give more than one for large and/or linear feature) Zone _____, _____ mE/ _____ mN

e. Other Locational Data: (e.g. parcel #, legal description, directions to resource, elevation, additional UTM's, etc. as appropriate)


Assessor's Parcel Number: 539-401-03.

*P3a. Description: (Describe resource and its major elements. Include design, materials, condition, alterations, size, setting, and boundaries.)

Condition: Good

*P3b. Resources Attributes: (List attributes and codes) HP2. Single family property

*P4. Resources Present: Building Structure Object Site District Element of District Other (Isolates, etc.)



5b. Description of Photo: (View, date, etc.)

Photo Number: 127-33

Date: June-October 1995

P6. Date Constructed/Age and Sources:

Prehistoric Historic Both
1900's

P7. Owner and Address:

P8. Recorded by: (Name, affiliation, address)

Ione Stiegler, IS Architecture

4191 Stephens Street, SD 92103

Milford Wayne Donaldson, FAIA

530 Sixth Ave., SD 92101

P9. Date Recorded: 03/17/1996

P10. Survey Type: (Describe)

Architectural Reconnaissance

Survey

C--Comprehensive Survey

P11. Report Citation: (Cite survey report/other sources or "none") Historical Greater Mid-City San Diego Preservation Strategy, Architect Milford Wayne Donaldson, FAIA, Inc., & IS Architecture, 1996.

*Attachments: NONE Location Map Sketch Map Continuation Sheet Building, Structure and Object Record
 Archaeological Record District Record Linear Feature Record Milling Station Record Rock Art Record Artifact Record
 Photograph Record Other: (List) _____

BUILDING, STRUCTURE, AND OBJECT RECORD

Page 2 of 2

*NRHP Status Code _____

*Resource Name or #: APN 539-401-03

B1. Historic Name: _____

B2. Common Name: _____

B3. Original Use: _____

B4. Present Use: R--Residential (Single Family)

*B5. Architectural Style: Queen Anne

*B6. Construction History: (Construction date, alterations, and date of alterations.)

*B7. Moved? No Yes Unknown Date: _____ Original Location: _____

*B8. Related Features:

B9a. Architect: _____

b. Builder: _____

*B10. Significance: Theme _____

Area _____

Period of Significance _____

Property Type _____

Applicable Criteria _____

(Discuss importance in terms of historical or architectural context as defined by theme, period, and geographic scope. Also address integrity.)

B11. Additional Resource Attributes: (List attributes and codes) _____

*B12. References:

San Diego County Assessor's Map Books, Book 452,
Page 65, 1994-1995.

McAlester & McAlester. "A Field Guide to American
Houses". 1984.

Woodbridge, Sally B. "California Architecture", 1988.

B13. Remarks:

*B14. Evaluator: I.R. Stiegler & M.W. Donaldson

Date of Evaluation: 10/01/1995

(This space reserved for official comments.)

(Sketch Map with north arrow required)

PRIMARY RECORD

Primary # _____
HRI # _____
Trinomial _____
NRHP Status Code _____

Other Listings _____
Review Code _____ Reviewer _____ Date ____/____/____

Page 1 of 2

*Resource Name or #: APN 539-401-04

P1. Other Identifier: IS-D-South Park

*P2. Location: Not for Publication Unrestricted a. County San Diego

b. USGS 7.5' Quad _____ Date _____ T _____; R _____; _____ 1/4 of _____ 1/4 of Sec _____; _____ B.M.

c. Address 1415 28th Street City San Diego Zip _____

d. UTM: (Give more than one for large and/or linear feature) Zone _____, _____ mE/ _____ mN

e. Other Locational Data: (e.g. parcel #, legal description, directions to resource, elevation, additional UTM, etc. as appropriate)

Assessor's Parcel Number: 539-401-04.

*P3a. Description: (Describe resource and its major elements. Include design, materials, condition, alterations, size, setting, and boundaries.)

Condition: Good

*P3b. Resources Attributes: (List attributes and codes) HP2. Single family property

*P4. Resources Present: Building Structure Object Site District Element of District Other (Isolates, etc.)



P5b. Description of Photo: (View, date, etc.)
Photo Number: 127-34

Date: June-October 1995

*P6. Date Constructed/Age and Sources:
 Prehistoric Historic Both
1910's

*P7. Owner and Address:

*P8. Recorded by: (Name, affiliation, address)
Ione Stiegler, IS Architecture
4191 Stephens Street, SD 92103
Milford Wayne Donaldson, FAIA
530 Sixth Ave., SD 92101

*P9. Date Recorded: 03/17/1996

*P10. Survey Type: (Describe)
Architectural Reconnaissance
Survey
C--Comprehensive Survey

*P11. Report Citation: (Cite survey report/other sources or "none") Historical Greater Mid-City San Diego Preservation Strategy, Architect Milford Wayne Donaldson, FAIA, Inc., & IS Architecture, 1996.

*Attachments: NONE Location Map Sketch Map Continuation Sheet Building, Structure and Object Record
 Archaeological Record District Record Linear Feature Record Milling Station Record Rock Art Record Artifact Record
 Photograph Record Other: (List) _____

BUILDING, STRUCTURE, AND OBJECT RECORD

Page 2 of 2

*NRHP Status Code _____

*Resource Name or #: APN 539-401-04

B1. Historic Name: _____

B2. Common Name: _____

B3. Original Use: _____

B4. Present Use: R--Residential (Single Family)

*B5. Architectural Style: Italian Renaissance

*B6. Construction History: (Construction date, alterations, and date of alterations.)

*B7. Moved? No Yes Unknown Date: _____ Original Location: _____

*B8. Related Features:

B9a. Architect: _____

b. Builder: _____

*B10. Significance: Theme _____

Area _____

Period of Significance _____

Property Type _____

Applicable Criteria _____

(Discuss importance in terms of historical or architectural context as defined by theme, period, and geographic scope. Also address integrity.)

B11. Additional Resource Attributes: (List attributes and codes) _____

*B12. References:

San Diego County Assessor's Map Books, Book 452,
Page 65, 1994-1995.

McAlester & McAlester. "A Field Guide to American
Houses". 1984.

Woodbridge, Sally B. "California Architecture", 1988.

B13. Remarks:

*B14. Evaluator: I.R. Stiegler & M.W. Donaldson

Date of Evaluation: 10/01/1995

(This space reserved for official comments.)

(Sketch Map with north arrow required)

PRIMARY RECORD

Primary # _____
HRI # _____
Trinomial _____
NRHP Status Code _____

Other Listings _____
Review Code _____ Reviewer _____ Date / /

Page 1 of 2

*Resource Name or #: APN 539-401-07

P1. Other Identifier: IS-D-South Park

*P2. Location: Not for Publication Unrestricted a. County San Diego

b. USGS 7.5' Quad _____ Date _____ T _____; R _____; 1/4 of _____ 1/4 of Sec _____; _____ B.M.

c. Address 1406 Granada Avenue City San Diego Zip _____

d. UTM: (Give more than one for large and/or linear feature) Zone _____, _____ mE/ _____ mN

e. Other Locational Data: (e.g. parcel #, legal description, directions to resource, elevation, additional UTMs, etc. as appropriate)

Assessor's Parcel Number: 539-401-07.

*P3a. Description: (Describe resource and its major elements. Include design, materials, condition, alterations, size, setting, and boundaries.)
Condition: Good

*P3b. Resources Attributes: (List attributes and codes) HP2. Single family property

*P4. Resources Present: Building Structure Object Site District Element of District Other (Isolates, etc.)



P5b. Description of Photo: (View, date, etc.)
Photo Number: 127-29

Date: June-October 1995

*P6. Date Constructed/Age and Sources:
 Prehistoric Historic Both
1900's

*P7. Owner and Address:

*P8. Recorded by: (Name, affiliation, address)
Ione Stiegler, IS Architecture
4191 Stephens Street, SD 92103
Milford Wayne Donaldson, FAIA
530 Sixth Ave., SD 92101

*P9. Date Recorded: 03/17/1996

*P10. Survey Type: (Describe)
Architectural Reconnaissance
Survey
C-Comprehensive Survey

*P11. Report Citation: (Cite survey report/other sources or "none") Historical Greater Mid-City San Diego Preservation Strategy, Architect Milford Wayne Donaldson, FAIA, Inc., & IS Architecture, 1996.

*Attachments: NONE Location Map Sketch Map Continuation Sheet Building, Structure and Object Record
 Archaeological Record District Record Linear Feature Record Milling Station Record Rock Art Record Artifact Record
 Photograph Record Other: (List) _____

BUILDING, STRUCTURE, AND OBJECT RECORD

Page 2 of 2

*NRHP Status Code _____

*Resource Name or #: APN 539-401-07

B1. Historic Name: _____

B2. Common Name: _____

B3. Original Use: _____

B4. Present Use: R--Residential (Single Family)

*B5. Architectural Style: Craftsman

*B6. Construction History: (Construction date, alterations, and date of alterations.)

*B7. Moved? No Yes Unknown Date: _____ Original Location: _____

*B8. Related Features:

B9a. Architect: _____

b. Builder: _____

*B10. Significance: Theme _____

Area _____

Period of Significance _____

Property Type _____

Applicable Criteria _____

(Discuss importance in terms of historical or architectural context as defined by theme, period, and geographic scope. Also address integrity.)

B11. Additional Resource Attributes: (List attributes and codes) _____

*B12. References:

San Diego County Assessor's Map Books, Book 452,
Page 65, 1994-1995.

McAlester & McAlester. "A Field Guide to American
Houses". 1984.

Woodbridge, Sally B. "California Architecture", 1988.

B13. Remarks:

*B14. Evaluator: I.R. Stiegler & M.W. Donaldson

Date of Evaluation: 10/01/1995

(Sketch Map with north arrow required)

(This space reserved for official comments.)

PRIMARY RECORD

Primary # _____
HRI # _____
Trinomial _____
NRHP Status Code _____

Other Listings _____
Review Code _____ Reviewer _____ Date / / _____

Page 1 of 2

*Resource Name or #: APN 539-401-08

P1. Other Identifier: IS-D-South Park

*P2. Location: Not for Publication Unrestricted a. County San Diego

b. USGS 7.5' Quad _____ Date _____ T _____; R _____; _____ 1/4 of _____ 1/4 of Sec _____; _____ B.M.

c. Address 1420 Granada Avenue City San Diego Zip _____

d. UTM: (Give more than one for large and/or linear feature) Zone _____, _____ mE/ _____ mN

e. Other Locational Data: (e.g. parcel #, legal description, directions to resource, elevation, additional UTM's, etc. as appropriate)

Assessor's Parcel Number: 539-401-08.

*P3a. Description: (Describe resource and its major elements. Include design, materials, condition, alterations, size, setting, and boundaries.)
Condition: Good

*P3b. Resources Attributes: (List attributes and codes) HP2. Single family property

*P4. Resources Present: Building Structure Object Site District Element of District Other (Isolates, etc.)



P5b. Description of Photo: (View, date, etc.)

Photo Number: 127-30

Date: June-October 1995

*P6. Date Constructed/Age and Sources:

Prehistoric Historic Both

1910's

*P7. Owner and Address:

*P8. Recorded by: (Name, affiliation, address)

Ione Stiegler, IS Architecture

4191 Stephens Street, SD 92103

Milford Wayne Donaldson, FAIA

530 Sixth Ave., SD 92101

*P9. Date Recorded: 03/17/1996

*P10. Survey Type: (Describe)

Architectural Reconnaissance

Survey

C--Comprehensive Survey

*P11. Report Citation: (Cite survey report/other sources or "none") Historical Greater Mid-City San Diego Preservation Strategy, Architect Milford Wayne Donaldson, FAIA, Inc., & IS Architecture, 1996.

*Attachments: NONE Location Map Sketch Map Continuation Sheet Building, Structure and Object Record
 Archaeological Record District Record Linear Feature Record Milling Station Record Rock Art Record Artifact Record
 Photograph Record Other: (List) _____

BUILDING, STRUCTURE, AND OBJECT RECORD

Page 2 of 2

*NRHP Status Code _____

Resource Name or #: APN 539-401-08

B1. Historic Name: _____

B2. Common Name: _____

B3. Original Use: _____ B4. Present Use: R--Residential (Single Family)

*B5. Architectural Style: Colonial Revival

*B6. Construction History: (Construction date, alterations, and date of alterations.)

*B7. Moved? No Yes Unknown Date: _____ Original Location: _____

*B8. Related Features:

B9a. Architect: _____ b. Builder: _____

*B10. Significance: Theme _____ Area _____

Period of Significance _____ Property Type _____ Applicable Criteria _____

(Discuss importance in terms of historical or architectural context as defined by theme, period, and geographic scope. Also address integrity.)

B11. Additional Resource Attributes: (List attributes and codes) _____

*B12. References:

San Diego County Assessor's Map Books, Book 452,
Page 65, 1994-1995.

McAlester & McAlester. "A Field Guide to American
Houses". 1984.

Woodbridge, Sally B. "California Architecture", 1988.

B13. Remarks:

*B14. Evaluator: I.R. Stiegler & M.W. Donaldson

Date of Evaluation: 10/01/1995

(This space reserved for official comments.)

(Sketch Map with north arrow required)

PRIMARY RECORD

Primary # _____

HRI # _____

Trinomial _____

NRHP Status Code _____

Other Listings _____

Review Code _____ Reviewer _____ Date / /

Page 1 of 2

*Resource Name or #: APN 539-401-10

P1. Other Identifier: IS-D-South Park

*P2. Location: Not for Publication Unrestricted a. County San Diego

b. USGS 7.5' Quad _____ Date _____ T _____; R _____; _____ 1/4 of _____ 1/4 of Sec _____; _____ B.M.

c. Address 1444 Granada Avenue City San Diego Zip _____

d. UTM: (Give more than one for large and/or linear feature) Zone _____, _____ mE/ _____ mN

e. Other Locational Data: (e.g. parcel #, legal description, directions to resource, elevation, additional UTMs, etc. as appropriate)


Assessor's Parcel Number: 539-401-10.

*P3a. Description: (Describe resource and its major elements. Include design, materials, condition, alterations, size, setting, and boundaries.)

Condition: Good

*P3b. Resources Attributes: (List attributes and codes) HP2. Single family property

*P4. Resources Present: Building Structure Object Site District Element of District Other (Isolates, etc.)



P5b. Description of Photo: (View, date, etc.)

Photo Number: 127-31

Date: June-October 1995

*P6. Date Constructed/Age and Sources:

Prehistoric Historic Both
1890's

*P7. Owner and Address:

*P8. Recorded by: (Name, affiliation, address)

Ione Stiegler, IS Architecture

4191 Stephens Street, SD 92103

Milford Wayne Donaldson, FAIA

530 Sixth Ave., SD 92101

*P9. Date Recorded: 03/17/1996

*P10. Survey Type: (Describe)

Architectural Reconnaissance

Survey

C--Comprehensive Survey

*P11. Report Citation: (Cite survey report/other sources or "none") Historical Greater Mid-City San Diego Preservation Strategy, Architect Milford Wayne Donaldson, FAIA, Inc., & IS Architecture, 1996.

*Attachments: NONE Location Map Sketch Map Continuation Sheet Building, Structure and Object Record
 Archaeological Record District Record Linear Feature Record Milling Station Record Rock Art Record Artifact Record
 Photograph Record Other: (List) _____

BUILDING, STRUCTURE, AND OBJECT RECORD

Page 2 of 2

*NRHP Status Code _____

*Resource Name or #: APN 539-401-10

B1. Historic Name: _____

B2. Common Name: _____

B3. Original Use: _____

B4. Present Use: R--Residential (Single Family)

*B5. Architectural Style: Queen Anne

*B6. Construction History: (Construction date, alterations, and date of alterations.)

*B7. Moved? No Yes Unknown Date: _____ Original Location: _____

*B8. Related Features:

B9a. Architect: _____

b. Builder: _____

*B10. Significance: Theme _____

Area _____

Period of Significance _____

Property Type _____

Applicable Criteria _____

(Discuss importance in terms of historical or architectural context as defined by theme, period, and geographic scope. Also address integrity.)

B11. Additional Resource Attributes: (List attributes and codes) _____

*B12. References:

San Diego County Assessor's Map Books, Book 452,
Page 65, 1994-1995.

McAlester & McAlester. "A Field Guide to American
Houses". 1984.

Woodbridge, Sally B. "California Architecture", 1988.

B13. Remarks:

*B14. Evaluator: I.R. Stiegler & M.W. Donaldson

Date of Evaluation: 10/01/1995

(This space reserved for official comments.)

(Sketch Map with north arrow required)

PRIMARY RECORD

Primary # _____
HRI # _____
Trinomial _____
NRHP Status Code _____

Other Listings _____
Review Code _____ Reviewer _____ Date / /

Page 1 of 2

*Resource Name or #: APN 539-402-01

P1. Other Identifier: IS-D-South Park

*P2. Location: Not for Publication Unrestricted a. County San Diego

b. USGS 7.5' Quad _____ Date _____ T _____; R _____; _____ 1/4 of _____ 1/4 of Sec _____; _____ B.M.

c. Address 1445 Granada Avenue City San Diego Zip _____

d. UTM: (Give more than one for large and/or linear feature) Zone _____, _____ mE/ _____ mN


e. Other Locational Data: (e.g. parcel #, legal description, directions to resource, elevation, additional UTM, etc. as appropriate)

Assessor's Parcel Number: 539-402-01.

*P3a. Description: (Describe resource and its major elements. Include design, materials, condition, alterations, size, setting, and boundaries.)
Condition: Good

*P3b. Resources Attributes: (List attributes and codes) HP2. Single family property

*P4. Resources Present: Building Structure Object Site District Element of District Other (Isolates, etc.)



P5b. Description of Photo: (View, date, etc.)

Photo Number: 128-04

Date: June-October 1995

*P6. Date Constructed/Age and Sources:
 Prehistoric Historic Both
1900's

*P7. Owner and Address:

*P8. Recorded by: (Name, affiliation, address)
Ione Stiegler, IS Architecture
4191 Stephens Street, SD 92103
Milford Wayne Donaldson, FAIA
530 Sixth Ave., SD 92101

*P9. Date Recorded: 03/17/1996

*P10. Survey Type: (Describe)
Architectural Reconnaissance
Survey
C--Comprehensive Survey

*P11. Report Citation: (Cite survey report/other sources or "none") Historical Greater Mid-City San Diego Preservation Strategy, Architect Milford Wayne Donaldson, FAIA, Inc., & IS Architecture, 1996.

*Attachments: NONE Location Map Sketch Map Continuation Sheet Building, Structure and Object Record
 Archaeological Record District Record Linear Feature Record Milling Station Record Rock Art Record Artifact Record
 Photograph Record Other: (List) _____

BUILDING, STRUCTURE, AND OBJECT RECORD

Page 2 of 2

*NRHP Status Code _____

Resource Name or #: APN 539-402-01

B1. Historic Name: _____

B2. Common Name: _____

B3. Original Use: _____ B4. Present Use: R--Residential (Single Family)

*B5. Architectural Style: Craftsman

*B6. Construction History: (Construction date, alterations, and date of alterations.)

*B7. Moved? No Yes Unknown Date: _____ Original Location: _____

*B8. Related Features:

B9a. Architect: _____ b. Builder: _____

*B10. Significance: Theme _____ Area _____

Period of Significance _____ Property Type _____ Applicable Criteria _____

(Discuss importance in terms of historical or architectural context as defined by theme, period, and geographic scope. Also address integrity.)

B11. Additional Resource Attributes: (List attributes and codes) _____

*B12. References:

San Diego County Assessor's Map Books, Book 452,
Page 65, 1994-1995.

McAlester & McAlester. "A Field Guide to American
Houses". 1984.

Woodbridge, Sally B. "California Architecture", 1988.

B13. Remarks:

*B14. Evaluator: I.R. Stiegler & M.W. Donaldson

Date of Evaluation: 10/01/1995

(This space reserved for official comments.)

(Sketch Map with north arrow required)

PRIMARY RECORD

Primary # _____

HRI # _____

Trinomial _____

NRHP Status Code _____

Other Listings _____

Review Code _____ Reviewer _____ Date / /

Page 1 of 2

*Resource Name or #: APN 539-402-02

P1. Other Identifier: IS-D-South Park

*P2. Location: Not for Publication Unrestricted a. County San Diego

b. USGS 7.5' Quad _____ Date _____ T _____; R _____; _____ 1/4 of _____ 1/4 of Sec _____; _____ B.M.

c. Address 1435 Granada Avenue City San Diego Zip _____

d. UTM: (Give more than one for large and/or linear feature) Zone _____ mE/ _____ mN

e. Other Locational Data: (e.g. parcel #, legal description, directions to resource, elevation, additional UTM's, etc. as appropriate)

Assessor's Parcel Number: 539-402-02.

*P3a. Description: (Describe resource and its major elements. Include design, materials, condition, alterations, size, setting, and boundaries.)

Condition: Good

*P3b. Resources Attributes: (List attributes and codes) HP2. Single family property

*P4. Resources Present: Building Structure Object Site District Element of District Other (Isolates, etc.)



P5b. Description of Photo: (View, date, etc.)

Photo Number: 128-05

Date: June-October 1995

*P6. Date Constructed/Age and Sources:

Prehistoric Historic Both

1910's

*P7. Owner and Address:

*P8. Recorded by: (Name, affiliation, address)

Ione Stiegler, IS Architecture

4191 Stephens Street, SD 92103

Milford Wayne Donaldson, FAIA

530 Sixth Ave., SD 92101

*P9. Date Recorded: 03/17/1996

*P10. Survey Type: (Describe)

Architectural Reconnaissance

Survey

C--Comprehensive Survey

*P11. Report Citation: (Cite survey report/other sources or "none") Historical Greater Mid-City San Diego Preservation Strategy, Architect Milford Wayne Donaldson, FAIA, Inc., & IS Architecture, 1996.

*Attachments: NONE Location Map Sketch Map Continuation Sheet Building, Structure and Object Record

Archaeological Record District Record Linear Feature Record Milling Station Record Rock Art Record Artifact Record

Photograph Record Other: (List) _____

BUILDING, STRUCTURE, AND OBJECT RECORD

Page 2 of 2

*NRHP Status Code _____

*Resource Name or #: APN 539-402-02

B1. Historic Name: _____

B2. Common Name: _____

B3. Original Use: _____

B4. Present Use: R--Residential (Single Family)

*B5. Architectural Style: Craftsman

*B6. Construction History: (Construction date, alterations, and date of alterations.)

*B7. Moved? No Yes Unknown Date: _____ Original Location: _____

*B8. Related Features:

B9a. Architect: _____

b. Builder: _____

*B10. Significance: Theme _____

Area _____

Period of Significance _____

Property Type _____

Applicable Criteria _____

(Discuss importance in terms of historical or architectural context as defined by theme, period, and geographic scope. Also address integrity.)

B11. Additional Resource Attributes: (List attributes and codes) _____

*B12. References:

San Diego County Assessor's Map Books, Book 452,
Page 65, 1994-1995.

McAlester & McAlester. "A Field Guide to American
Houses". 1984.

Woodbridge, Sally B. "California Architecture", 1988.

B13. Remarks:

*B14. Evaluator: I.R. Stiegler & M.W. Donaldson

Date of Evaluation: 10/01/1995

(This space reserved for official comments.)

(Sketch Map with north arrow required)

PRIMARY RECORD

Primary # _____
HRI # _____
Trinomial _____
NRHP Status Code _____

Other Listings _____
Review Code _____ Reviewer _____ Date / /

Page 1 of 2

*Resource Name or #: APN 539-402-04

P1. Other Identifier: IS-D-South Park

*P2. Location: Not for Publication Unrestricted a. County San Diego

b. USGS 7.5' Quad _____ Date _____ T _____; R _____; _____ 1/4 of _____ 1/4 of Sec _____; B.M. _____

c. Address 1419 Granada Avenue City San Diego Zip _____

d. UTM: (Give more than one for large and/or linear feature) Zone _____, _____ mE/ _____ mN

e. Other Locational Data: (e.g. parcel #, legal description, directions to resource, elevation, additional UTMs, etc. as appropriate)

Assessor's Parcel Number: 539-402-04.

*P3a. Description: (Describe resource and its major elements. Include design, materials, condition, alterations, size, setting, and boundaries.)

Condition: Good

*P3b. Resources Attributes: (List attributes and codes) HP2. Single family property

*P4. Resources Present: Building Structure Object Site District Element of District Other (Isolates, etc.)

P5b. Description of Photo: (View, date, etc.)

Photo Number: 128-06

Date: June-October 1995

*P6. Date Constructed/Age and Sources:

Prehistoric Historic Both
1910's

*P7. Owner and Address:

*P8. Recorded by: (Name, affiliation, address)

Ione Stiegler, IS Architecture

4191 Stephens Street, SD 92103

Milford Wayne Donaldson, FAIA

530 Sixth Ave., SD 92101

*P9. Date Recorded: 03/17/1996

*P10. Survey Type: (Describe)

Architectural Reconnaissance

Survey

C--Comprehensive Survey

P11. Report Citation: (Cite survey report/other sources or "none") Historical Greater Mid-City San Diego Preservation Strategy, Architect Milford Wayne Donaldson, FAIA, Inc., & IS Architecture, 1996.

*Attachments: NONE Location Map Sketch Map Continuation Sheet Building, Structure and Object Record
 Archaeological Record District Record Linear Feature Record Milling Station Record Rock Art Record Artifact Record
 Photograph Record Other: (List) _____

BUILDING, STRUCTURE, AND OBJECT RECORD

Page 2 of 2

*NRHP Status Code _____

Resource Name or #: APN 539-402-04

B1. Historic Name: _____

B2. Common Name: _____

B3. Original Use: _____

B4. Present Use: R--Residential (Single Family)

*B5. Architectural Style: Craftsman

*B6. Construction History: (Construction date, alterations, and date of alterations.)

*B7. Moved? No Yes Unknown Date: _____ Original Location: _____

*B8. Related Features:

B9a. Architect: _____

b. Builder: _____

*B10. Significance: Theme _____

Area _____

Period of Significance _____

Property Type _____

Applicable Criteria _____

(Discuss importance in terms of historical or architectural context as defined by theme, period, and geographic scope. Also address integrity.)

B11. Additional Resource Attributes: (List attributes and codes) _____

*B12. References:

San Diego County Assessor's Map Books, Book 452,
Page 65, 1994-1995.

McAlester & McAlester. "A Field Guide to American
Houses". 1984.

Woodbridge, Sally B. "California Architecture", 1988.

B13. Remarks:

*B14. Evaluator: I.R. Stiegler & M.W. Donaldson

Date of Evaluation: 10/01/1995

(This space reserved for official comments.)

(Sketch Map with north arrow required)

PRIMARY RECORD

Primary # _____

HRI # _____

Trinomial _____

NRHP Status Code _____

Other Listings _____

Review Code _____ Reviewer _____ Date / /

Page 1 of 2

*Resource Name or #: APN 539-402-06

P1. Other Identifier: IS-D-South Park

*P2. Location: Not for Publication Unrestricted a. County San Diego

b. USGS 7.5' Quad _____ Date _____ T _____; R _____; 1/4 of 1/4 of Sec _____; B.M. _____

c. Address 2848 Ash Street City San Diego Zip _____

d. UTM: (Give more than one for large and/or linear feature) Zone _____, _____ mE/ _____ mN

e. Other Locational Data: (e.g. parcel #, legal description, directions to resource, elevation, additional UTMs, etc. as appropriate)


Assessor's Parcel Number: 539-402-06.

*P3a. Description: (Describe resource and its major elements. Include design, materials, condition, alterations, size, setting, and boundaries.)

Condition: Good

*P3b. Resources Attributes: (List attributes and codes) HP2. Single family property

*P4. Resources Present: Building Structure Object Site District Element of District Other (Isolates, etc.)



P5b. Description of Photo: (View, date, etc.)

Photo Number: 128-07

Date: June-October 1995

*P6. Date Constructed/Age and Sources:

Prehistoric Historic Both

1900's

*P7. Owner and Address:

*P8. Recorded by: (Name, affiliation, address)

Ione Stiegler, IS Architecture

4191 Stephens Street, SD 92103

Milford Wayne Donaldson, FAIA

530 Sixth Ave., SD 92101

*P9. Date Recorded: 03/17/1996

*P10. Survey Type: (Describe)

Architectural Reconnaissance

Survey

C--Comprehensive Survey

*P11. Report Citation: (Cite survey report/other sources or "none") Historical Greater Mid-City San Diego Preservation Strategy, Architect Milford Wayne Donaldson, FAIA, Inc., & IS Architecture, 1996.

*Attachments: NONE Location Map Sketch Map Continuation Sheet Building, Structure and Object Record

Archaeological Record District Record Linear Feature Record Milling Station Record Rock Art Record Artifact Record

Photograph Record Other: (List) _____

BUILDING, STRUCTURE, AND OBJECT RECORD

Page 2 of 2

*NRHP Status Code _____

*Resource Name or #: APN 539-402-06

B1. Historic Name: _____

B2. Common Name: _____

B3. Original Use: _____ B4. Present Use: R--Residential (Single Family)

*B5. Architectural Style: Craftsman

*B6. Construction History: (Construction date, alterations, and date of alterations.) _____

*B7. Moved? No Yes Unknown Date: _____ Original Location: _____

*B8. Related Features: _____

B9a. Architect: _____ b. Builder: _____

*B10. Significance: Theme _____ Area _____

Period of Significance _____ Property Type _____ Applicable Criteria _____

(Discuss importance in terms of historical or architectural context as defined by theme, period, and geographic scope. Also address integrity.)

B11. Additional Resource Attributes: (List attributes and codes) _____

*B12. References:

San Diego County Assessor's Map Books, Book 452,
Page 65, 1994-1995.

McAlester & McAlester. "A Field Guide to American
Houses". 1984.

Woodbridge, Sally B. "California Architecture", 1988.

B13. Remarks: _____

*B14. Evaluator: I.R. Stiegler & M.W. Donaldson

Date of Evaluation: 10/01/1995

(This space reserved for official comments.)

(Sketch Map with north arrow required)

PRIMARY RECORD

Primary # _____
HRI # _____
Trinomial _____
NRHP Status Code _____

Other Listings _____
Review Code _____ Reviewer _____ Date / /

Page 1 of 2

*Resource Name or #: APN 539-403-01

P1. Other Identifier: IS-D-South Park

*P2. Location: Not for Publication Unrestricted a. County San Diego

b. USGS 7.5' Quad _____ Date _____ T _____; R _____; _____ 1/4 of _____ 1/4 of Sec _____; _____ B.M.

c. Address 1355 Granada Avenue City San Diego Zip _____

d. UTM: (Give more than one for large and/or linear feature) Zone _____, _____ mE/ _____ mN

e. Other Locational Data: (e.g. parcel #, legal description, directions to resource, elevation, additional UTMs, etc. as appropriate)

Assessor's Parcel Number: 539-403-01.

*P3a. Description: (Describe resource and its major elements. Include design, materials, condition, alterations, size, setting, and boundaries.)
Condition: Good

*P3b. Resources Attributes: (List attributes and codes) HP2. Single family property

*P4. Resources Present: Building Structure Object Site District Element of District Other (Isolates, etc.)



P5b. Description of Photo: (View, date, etc.)

Photo Number: 128-08

Date: June-October 1995

*P6. Date Constructed/Age and Sources:

Prehistoric Historic Both

1906

*P7. Owner and Address:

*P8. Recorded by: (Name, affiliation, address)

Ione Stiegler, IS Architecture

4191 Stephens Street, SD 92103

Milford Wayne Donaldson, FAIA

530 Sixth Ave., SD 92101

*P9. Date Recorded: 03/17/1996

*P10. Survey Type: (Describe)

Architectural Reconnaissance

Survey

C--Comprehensive Survey

*P11. Report Citation: (Cite survey report/other sources or "none") Historical Greater Mid-City San Diego Preservation Strategy, Architect Milford Wayne Donaldson, FAIA, Inc., & IS Architecture, 1996.

*Attachments: NONE Location Map Sketch Map Continuation Sheet Building, Structure and Object Record

Archaeological Record District Record Linear Feature Record Milling Station Record Rock Art Record Artifact Record

Photograph Record Other: (List) _____

BUILDING, STRUCTURE, AND OBJECT RECORD

Page 2 of 2

*NRHP Status Code _____

*Resource Name or #: APN 539-403-01

B1. Historic Name: _____

B2. Common Name: _____

B3. Original Use: _____

B4. Present Use: R--Residential (Single Family)

*B5. Architectural Style: Prairie

*B6. Construction History: (Construction date, alterations, and date of alterations.)

*B7. Moved? No Yes Unknown Date: _____ Original Location: _____

*B8. Related Features:

B9a. Architect: _____

b. Builder: _____

*B10. Significance: Theme _____

Area _____

Period of Significance _____

Property Type _____

Applicable Criteria _____

(Discuss importance in terms of historical or architectural context as defined by theme, period, and geographic scope. Also address integrity.)

B11. Additional Resource Attributes: (List attributes and codes) _____

*B12. References:

San Diego County Assessor's Map Books, Book 452,
Page 65, 1994-1995.

McAlester & McAlester. "A Field Guide to American
Houses". 1984.

Woodbridge, Sally B. "California Architecture", 1988.

B13. Remarks:

*B14. Evaluator: I.R. Stiegler & M.W. Donaldson

Date of Evaluation: 10/01/1995

(This space reserved for official comments.)

(Sketch Map with north arrow required)

PRIMARY RECORD

Primary # _____
HRI # _____
Trinomial _____
NRHP Status Code _____

Other Listings _____
Review Code _____ Reviewer _____ Date / /

Page 1 of 2

*Resource Name or #: APN 539-403-02

P1. Other Identifier: IS-D-South Park

*P2. Location: Not for Publication Unrestricted a. County San Diego

b. USGS 7.5' Quad _____ Date _____ T _____; R _____; _____ 1/4 of _____ 1/4 of Sec _____; _____ B.M.

c. Address 1345 Granada Avenue City San Diego Zip _____

d. UTM: (Give more than one for large and/or linear feature) Zone _____, _____ mE/ _____ mN

e. Other Locational Data: (e.g. parcel #, legal description, directions to resource, elevation, additional UTM's, etc. as appropriate)

Assessor's Parcel Number: 539-403-02.

*P3a. Description: (Describe resource and its major elements. Include design, materials, condition, alterations, size, setting, and boundaries.)

Condition: Good

*P3b. Resources Attributes: (List attributes and codes) HP2. Single family property

*P4. Resources Present: Building Structure Object Site District Element of District Other (Isolates, etc.)



P5b. Description of Photo: (View, date, etc.)

Photo Number: 128-09

Date: June-October 1995

*P6. Date Constructed/Age and Sources:

Prehistoric Historic Both
1900's

*P7. Owner and Address:

*P8. Recorded by: (Name, affiliation, address)

Ione Stiegler, IS Architecture

4191 Stephens Street, SD 92103

Milford Wayne Donaldson, FAIA

530 Sixth Ave., SD 92101

*P9. Date Recorded: 03/17/1996

*P10. Survey Type: (Describe)

Architectural Reconnaissance

Survey

C--Comprehensive Survey

*P11. Report Citation: (Cite survey report/other sources or "none") Historical Greater Mid-City San Diego Preservation Strategy, Architect Milford Wayne Donaldson, FAIA, Inc., & IS Architecture, 1996.

*Attachments: NONE Location Map Sketch Map Continuation Sheet Building, Structure and Object Record
 Archaeological Record District Record Linear Feature Record Milling Station Record Rock Art Record Artifact Record
 Photograph Record Other: (List) _____

BUILDING, STRUCTURE, AND OBJECT RECORD

Page 2 of 2

*NRHP Status Code _____

*Resource Name or #: APN 539-403-02

B1. Historic Name: _____

B2. Common Name: _____

B3. Original Use: _____

B4. Present Use: R--Residential (Single Family)

*B5. Architectural Style: Mission Revival

*B6. Construction History: (Construction date, alterations, and date of alterations.) _____

*B7. Moved? No Yes Unknown Date: _____ Original Location: _____

*B8. Related Features: _____

B9a. Architect: _____

b. Builder: _____

*B10. Significance: Theme _____

Area _____

Period of Significance _____

Property Type _____

Applicable Criteria _____

(Discuss importance in terms of historical or architectural context as defined by theme, period, and geographic scope. Also address integrity.)

B11. Additional Resource Attributes: (List attributes and codes) _____

*B12. References:

San Diego County Assessor's Map Books, Book 452,
Page 65, 1994-1995.

McAlester & McAlester. "A Field Guide to American
Houses". 1984.

Woodbridge, Sally B. "California Architecture", 1988.

B13. Remarks: _____

*B14. Evaluator: I.R. Stiegler & M.W. Donaldson

Date of Evaluation: 10/01/1995

(This space reserved for official comments.)

(Sketch Map with north arrow required)

PRIMARY RECORD

Primary # _____
HRI # _____
Trinomial _____
NRHP Status Code _____

Other Listings _____
Review Code _____ Reviewer _____ Date / / _____

Page 1 of 2

*Resource Name or #: APN 539-403-03

P1. Other Identifier: IS-D-South Park

*P2. Location: Not for Publication Unrestricted a. County San Diego

b. USGS 7.5' Quad _____ Date _____ T _____; R _____; _____ 1/4 of _____ 1/4 of Sec _____; _____ B.M.

c. Address 1331 Granada Avenue City San Diego Zip _____

d. UTM: (Give more than one for large and/or linear feature) Zone _____, _____ mE/ _____ mN

e. Other Locational Data: (e.g. parcel #, legal description, directions to resource, elevation, additional UTM's, etc. as appropriate)

Assessor's Parcel Number: 539-403-03.

*P3a. Description: (Describe resource and its major elements. Include design, materials, condition, alterations, size, setting, and boundaries.)
Condition: Good

*P3b. Resources Attributes: (List attributes and codes) HP2. Single family property

*P4. Resources Present: Building Structure Object Site District Element of District Other (isolates, etc.)



P5b. Description of Photo: (View, date, etc.)

Photo Number: 128-10

Date: June-October 1995

*P6. Date Constructed/Age and Sources:

Prehistoric Historic Both
1910's

*P7. Owner and Address:

*P8. Recorded by: (Name, affiliation, address)

Ione Stiegler, IS Architecture

4191 Stephens Street, SD 92103

Milford Wayne Donaldson, FAIA

530 Sixth Ave., SD 92101

*P9. Date Recorded: 03/17/1996

*P10. Survey Type: (Describe)

Architectural Reconnaissance

Survey

C--Comprehensive Survey

*P11. Report Citation: (Cite survey report/other sources or "none") Historical Greater Mid-City San Diego Preservation Strategy, Architect Milford Wayne Donaldson, FAIA, Inc., & IS Architecture, 1996.

*Attachments: NONE Location Map Sketch Map Continuation Sheet Building, Structure and Object Record
 Archaeological Record District Record Linear Feature Record Milling Station Record Rock Art Record Artifact Record
 Photograph Record Other: (List) _____

BUILDING, STRUCTURE, AND OBJECT RECORD

Page 2 of 2

*NRHP Status Code _____

*Resource Name or #: APN 539-403-03

B1. Historic Name: _____

B2. Common Name: _____

B3. Original Use: _____ B4. Present Use: R--Residential (Single Family)

*B5. Architectural Style: Prairie

*B6. Construction History: (Construction date, alterations, and date of alterations.) _____

*B7. Moved? No Yes Unknown Date: _____ Original Location: _____

*B8. Related Features: _____

B9a. Architect: _____ b. Builder: _____

*B10. Significance: Theme _____ Area _____

Period of Significance _____ Property Type _____ Applicable Criteria _____

(Discuss importance in terms of historical or architectural context as defined by theme, period, and geographic scope. Also address integrity.)

B11. Additional Resource Attributes: (List attributes and codes) _____

*B12. References:

San Diego County Assessor's Map Books, Book 452,
Page 65, 1994-1995.

McAlester & McAlester. "A Field Guide to American
Houses". 1984.

Woodbridge, Sally B. "California Architecture", 1988.

B13. Remarks:

*B14. Evaluator: I.R. Stiegler & M.W. Donaldson

Date of Evaluation: 10/01/1995

(This space reserved for official comments.)

(Sketch Map with north arrow required)

PRIMARY RECORD

Primary # _____
HRI # _____
Trinomial _____
NRHP Status Code _____

Other Listings _____
Review Code _____ Reviewer _____ Date ____/____/____

Page 1 of 2

*Resource Name or #: APN 539-404-09

P1. Other Identifier: IS-D-South Park

*P2. Location: Not for Publication Unrestricted a. County San Diego

b. USGS 7.5' Quad _____ Date _____ T _____; R _____; _____ 1/4 of _____ 1/4 of Sec _____; _____ B.M.

c. Address 1344 Granada Avenue City San Diego Zip _____

d. UTM: (Give more than one for large and/or linear feature) Zone _____, _____ mE/ _____ mN

e. Other Locational Data: (e.g. parcel #, legal description, directions to resource, elevation, additional UTMs, etc. as appropriate)

Assessor's Parcel Number: 539-404-09.

*P3a. Description: (Describe resource and its major elements. Include design, materials, condition, alterations, size, setting, and boundaries.)
Condition: Good

*P3b. Resources Attributes: (List attributes and codes) HP2. Single family property

*P4. Resources Present: Building Structure Object Site District Element of District Other (Isolates, etc.)



P5b. Description of Photo: (View, date, etc.)
Photo Number: 127-22

Date: June-October 1995

*P6. Date Constructed/Age and Sources:
 Prehistoric Historic Both
1900's

*P7. Owner and Address:

*P8. Recorded by: (Name, affiliation, address)
Ione Stiegler, IS Architecture
4191 Stephens Street, SD 92103
Milford Wayne Donaldson, FAIA
530 Sixth Ave., SD 92101

*P9. Date Recorded: 03/17/1996

*P10. Survey Type: (Describe)
Architectural Reconnaissance
Survey
C--Comprehensive Survey

*P11. Report Citation: (Cite survey report/other sources or "none") Historical Greater Mid-City San Diego Preservation Strategy, Architect Milford Wayne Donaldson, FAIA, Inc., & IS Architecture, 1996.

*Attachments: NONE Location Map Sketch Map Continuation Sheet Building, Structure and Object Record
 Archaeological Record District Record Linear Feature Record Milling Station Record Rock Art Record Artifact Record
 Photograph Record Other: (List) _____

BUILDING, STRUCTURE, AND OBJECT RECORD

Page 2 of 2

*NRHP Status Code _____

*Resource Name or #: APN 539-404-09

B1. Historic Name: _____

B2. Common Name: _____

B3. Original Use: _____ B4. Present Use: R--Residential (Single Family)

*B5. Architectural Style: Craftsman

*B6. Construction History: (Construction date, alterations, and date of alterations.)

*B7. Moved? No Yes Unknown Date: _____ Original Location: _____

*B8. Related Features:

B9a. Architect: _____ b. Builder: _____

*B10. Significance: Theme _____ Area _____

Period of Significance _____ Property Type _____ Applicable Criteria _____

(Discuss importance in terms of historical or architectural context as defined by theme, period, and geographic scope. Also address integrity.)

B11. Additional Resource Attributes: (List attributes and codes) _____

*B12. References:

San Diego County Assessor's Map Books, Book 452,
Page 65, 1994-1995.

McAlester & McAlester. "A Field Guide to American
Houses". 1984.

Woodbridge, Sally B. "California Architecture", 1988.

B13. Remarks:

*B14. Evaluator: I.R. Stiegler & M.W. Donaldson

Date of Evaluation: 10/01/1995

(This space reserved for official comments.)

(Sketch Map with north arrow required)

PRIMARY RECORD

Primary # _____
HRI # _____
Trinomial _____
NRHP Status Code _____

Other Listings _____
Review Code _____ Reviewer _____ Date / / _____

Page 1 of 2

*Resource Name or #: APN 539-411-05

P1. Other Identifier: IS-D-South Park

*P2. Location: Not for Publication Unrestricted a. County San Diego

b. USGS 7.5' Quad _____ Date _____ T _____; R _____; 1/4 of _____ 1/4 of Sec _____; _____ B.M.

c. Address 1413-17 29th Street City San Diego Zip _____

d. UTM: (Give more than one for large and/or linear feature) Zone _____, _____ mE/ _____ mN


e. Other Locational Data: (e.g. parcel #, legal description, directions to resource, elevation, additional UTMs, etc. as appropriate)

Assessor's Parcel Number: 539-411-05.

*P3a. Description: (Describe resource and its major elements. Include design, materials, condition, alterations, size, setting, and boundaries.)
Condition: Good

*P3b. Resources Attributes: (List attributes and codes) HP3. Multiple family property

*P4. Resources Present: Building Structure Object Site District Element of District Other (Isolates, etc.)



P5b. Description of Photo: (View, date, etc.)
Photo Number: 129-11

Date: June-October 1995

*P6. Date Constructed/Age and Sources:
 Prehistoric Historic Both
1900's

*P7. Owner and Address:

*P8. Recorded by: (Name, affiliation, address)
Ione Stiegler, IS Architecture
4191 Stephens Street, SD 92103
Milford Wayne Donaldson, FAIA
530 Sixth Ave., SD 92101

*P9. Date Recorded: 03/17/1996

*P10. Survey Type: (Describe)
Architectural Reconnaissance
Survey
C-Comprehensive Survey

*P11. Report Citation: (Cite survey report/other sources or "none") Historical Greater Mid-City San Diego Preservation Strategy, Architect Milford Wayne Donaldson, FAIA, Inc., & IS Architecture, 1996.

*Attachments: NONE Location Map Sketch Map Continuation Sheet Building, Structure and Object Record
 Archaeological Record District Record Linear Feature Record Milling Station Record Rock Art Record Artifact Record
 Photograph Record Other: (List) _____

BUILDING, STRUCTURE, AND OBJECT RECORD

Page 2 of 2

*NRHP Status Code _____

*Resource Name or #: APN 539-411-05

B1. Historic Name: _____

B2. Common Name: _____

B3. Original Use: _____ B4. Present Use: R--Residential (Multi-Family)

*B5. Architectural Style: Prairie

*B6. Construction History: (Construction date, alterations, and date of alterations.) _____

*B7. Moved? No Yes Unknown Date: _____ Original Location: _____

*B8. Related Features: _____

B9a. Architect: _____ b. Builder: _____

*B10. Significance: Theme _____ Area _____

Period of Significance _____ Property Type _____ Applicable Criteria _____

(Discuss importance in terms of historical or architectural context as defined by theme, period, and geographic scope. Also address integrity.)

B11. Additional Resource Attributes: (List attributes and codes) _____

*B12. References: _____

San Diego County Assessor's Map Books, Book 452,
Page 65, 1994-1995.

McAlester & McAlester. "A Field Guide to American
Houses". 1984.

Woodbridge, Sally B. "California Architecture", 1988.

B13. Remarks: _____

*B14. Evaluator: I.R. Stiegler & M.W. Donaldson

Date of Evaluation: 10/01/1995

(This space reserved for official comments.)

(Sketch Map with north arrow required)

PRIMARY RECORD

Primary # _____
HRI # _____
Trinomial _____
NRHP Status Code _____

Other Listings _____
Review Code _____ Reviewer _____ Date / / _____

Page 1 of 2

*Resource Name or #: APN 539-411-12

P1. Other Identifier: IS-D-South Park

*P2. Location: Not for Publication Unrestricted a. County San Diego

b. USGS 7.5' Quad _____ Date _____ T _____; R _____; _____ 1/4 of _____ 1/4 of Sec _____; _____ B.M.

c. Address 1448 Dale Street City San Diego Zip _____

d. UTM: (Give more than one for large and/or linear feature) Zone _____, _____ mE/ _____ mN


e. Other Locational Data: (e.g. parcel #, legal description, directions to resource, elevation, additional UTM, etc. as appropriate)

Assessor's Parcel Number: 539-411-12.

*P3a. Description: (Describe resource and its major elements. Include design, materials, condition, alterations, size, setting, and boundaries.)
Condition: Good

*P3b. Resources Attributes: (List attributes and codes) HP2. Single family property

*P4. Resources Present: Building Structure Object Site District Element of District Other (Isolates, etc.)



P5b. Description of Photo: (View, date, etc.)

Photo Number: 129-17
Date: June-October 1995

*P6. Date Constructed/Age and Sources:
 Prehistoric Historic Both
1900's

*P7. Owner and Address:

*P8. Recorded by: (Name, affiliation, address)
Ione Stiegler, IS Architecture
4191 Stephens Street, SD 92103
Milford Wayne Donaldson, FAIA
530 Sixth Ave., SD 92101

*P9. Date Recorded: 03/17/1996

*P10. Survey Type: (Describe)
Architectural Reconnaissance
Survey
C--Comprehensive Survey

*P11. Report Citation: (Cite survey report/other sources or "none") Historical Greater Mid-City San Diego Preservation Strategy, Architect Milford Wayne Donaldson, FAIA, Inc., & IS Architecture, 1996.

*Attachments: NONE Location Map Sketch Map Continuation Sheet Building, Structure and Object Record
 Archaeological Record District Record Linear Feature Record Milling Station Record Rock Art Record Artifact Record
 Photograph Record Other: (List) _____

BUILDING, STRUCTURE, AND OBJECT RECORD

Page 2 of 2

*NRHP Status Code _____

*Resource Name or #: APN 539-411-12

B1. Historic Name: _____

B2. Common Name: _____

B3. Original Use: _____ B4. Present Use: R--Residential (Single Family)

*B5. Architectural Style: Craftsman

*B6. Construction History: (Construction date, alterations, and date of alterations.)

*B7. Moved? No Yes Unknown Date: _____ Original Location: _____

*B8. Related Features:

B9a. Architect: _____ b. Builder: _____

*B10. Significance: Theme _____ Area _____

Period of Significance _____ Property Type _____ Applicable Criteria _____

(Discuss importance in terms of historical or architectural context as defined by theme, period, and geographic scope. Also address integrity.)

B11. Additional Resource Attributes: (List attributes and codes) _____

*B12. References:

San Diego County Assessor's Map Books, Book 452,
Page 65, 1994-1995.

McAlester & McAlester. "A Field Guide to American
Houses". 1984.

Woodbridge, Sally B. "California Architecture", 1988.

B13. Remarks:

*B14. Evaluator: I.R. Stiegler & M.W. Donaldson

Date of Evaluation: 10/01/1995

(This space reserved for official comments.)

(Sketch Map with north arrow required)

PRIMARY RECORD

Primary # _____
HRI # _____
Trinomial _____
NRHP Status Code _____

Other Listings _____
Review Code _____ Reviewer _____ Date / /

Page 1 of 2

*Resource Name or #: APN 539-412-04

P1. Other Identifier: IS-D-South Park

*P2. Location: Not for Publication Unrestricted a. County San Diego

b. USGS 7.5' Quad _____ Date _____ T _____; R _____; _____ 1/4 of _____ 1/4 of Sec _____; _____ B.M.

c. Address 1429 Dale Street City San Diego Zip _____

d. UTM: (Give more than one for large and/or linear feature) Zone _____, _____ mE/ _____ mN

e. Other Locational Data: (e.g. parcel #, legal description, directions to resource, elevation, additional UTM's, etc. as appropriate)


Assessor's Parcel Number: 539-412-04.

*P3a. Description: (Describe resource and its major elements. Include design, materials, condition, alterations, size, setting, and boundaries.)

Condition: Good

*P3b. Resources Attributes: (List attributes and codes) HP2. Single family property

*P4. Resources Present: Building Structure Object Site District Element of District Other (Isolates, etc.)



P5b. Description of Photo: (View, date, etc.)

Photo Number: 129-19

Date: June-October 1995

*P6. Date Constructed/Age and Sources:

Prehistoric Historic Both
1910's

*P7. Owner and Address:

*P8. Recorded by: (Name, affiliation, address)

Ione Stiegler, IS Architecture

4191 Stephens Street, SD 92103

Milford Wayne Donaldson, FAIA

530 Sixth Ave., SD 92101

*P9. Date Recorded: 03/17/1996

*P10. Survey Type: (Describe)

Architectural Reconnaissance

Survey

C--Comprehensive Survey

*P11. Report Citation: (Cite survey report/other sources or "none") Historical Greater Mid-City San Diego Preservation Strategy, Architect Milford Wayne Donaldson, FAIA, Inc., & IS Architecture, 1996.

*Attachments: NONE Location Map Sketch Map Continuation Sheet Building, Structure and Object Record
 Archaeological Record District Record Linear Feature Record Milling Station Record Rock Art Record Artifact Record
 Photograph Record Other: (List) _____

BUILDING, STRUCTURE, AND OBJECT RECORD

Page 2 of 2

*NRHP Status Code _____

*Resource Name or #: APN 539-412-04

B1. Historic Name: _____

B2. Common Name: _____

B3. Original Use: _____

B4. Present Use: R--Residential (Single Family)

*B5. Architectural Style: Craftsman

*B6. Construction History: (Construction date, alterations, and date of alterations.)

*B7. Moved? No Yes Unknown Date: _____ Original Location: _____

*B8. Related Features:

B9a. Architect: _____

b. Builder: _____

*B10. Significance: Theme _____

Area _____

Period of Significance _____

Property Type _____

Applicable Criteria _____

(Discuss importance in terms of historical or architectural context as defined by theme, period, and geographic scope. Also address integrity.)

B11. Additional Resource Attributes: (List attributes and codes) _____

*B12. References:

San Diego County Assessor's Map Books, Book 452,
Page 65, 1994-1995.

McAlester & McAlester. "A Field Guide to American
Houses". 1984.

Woodbridge, Sally B. "California Architecture", 1988.

B13. Remarks:

*B14. Evaluator: I.R. Stiegler & M.W. Donaldson

Date of Evaluation: 10/01/1995

(This space reserved for official comments.)

(Sketch Map with north arrow required)

PRIMARY RECORD

Primary # _____
HRI # _____
Trinomial _____
NRHP Status Code _____

Other Listings _____
Review Code _____ Reviewer _____ Date / /

Page 1 of 2

*Resource Name or #: APN 539-414-01

P1. Other Identifier: IS-D-South Park

*P2. Location: Not for Publication Unrestricted a. County San Diego

b. USGS 7.5' Quad _____ Date _____ T _____; R _____; 1/4 of 1/4 of Sec _____; B.M. _____

c. Address 1355 29th Street City San Diego Zip _____

d. UTM: (Give more than one for large and/or linear feature) Zone _____, _____ mE/ _____ mN

e. Other Locational Data: (e.g. parcel #, legal description, directions to resource, elevation, additional UTM's, etc. as appropriate)


Assessor's Parcel Number: 539-414-01.

*P3a. Description: (Describe resource and its major elements. Include design, materials, condition, alterations, size, setting, and boundaries.)

Condition: Good

*P3b. Resources Attributes: (List attributes and codes) HP2. Single family property

*P4. Resources Present: Building Structure Object Site District Element of District Other (Isolates, etc.)



P5b. Description of Photo: (View, date, etc.)

Photo Number: 129-03

Date: June-October 1995

*P6. Date Constructed/Age and Sources:

Prehistoric Historic Both

1890's

*P7. Owner and Address:

*P8. Recorded by: (Name, affiliation, address)

Ione Stiegler, IS Architecture

4191 Stephens Street, SD 92103

Milford Wayne Donaldson, FAIA

530 Sixth Ave., SD 92101

*P9. Date Recorded: 03/17/1996

*P10. Survey Type: (Describe)

Architectural Reconnaissance

Survey

C-Comprehensive Survey

*P11. Report Citation: (Cite survey report/other sources or "none") Historical Greater Mid-City San Diego Preservation Strategy, Architect Milford Wayne Donaldson, FAIA, Inc., & IS Architecture, 1996.

*Attachments: NONE Location Map Sketch Map Continuation Sheet Building, Structure and Object Record
 Archaeological Record District Record Linear Feature Record Milling Station Record Rock Art Record Artifact Record
 Photograph Record Other: (List) _____

BUILDING, STRUCTURE, AND OBJECT RECORD

Page 2 of 2

*NRHP Status Code _____

*Resource Name or #: APN 539-414-01

B1. Historic Name: _____

B2. Common Name: _____

B3. Original Use: _____ B4. Present Use: R--Residential (Single Family)

*B5. Architectural Style: Craftsman

*B6. Construction History: (Construction date, alterations, and date of alterations.) _____

*B7. Moved? No Yes Unknown Date: _____ Original Location: _____

*B8. Related Features: _____

B9a. Architect: _____ b. Builder: _____

*B10. Significance: Theme _____ Area _____

Period of Significance _____ Property Type _____ Applicable Criteria _____

(Discuss importance in terms of historical or architectural context as defined by theme, period, and geographic scope. Also address integrity.)

B11. Additional Resource Attributes: (List attributes and codes) _____

*B12. References:

- San Diego County Assessor's Map Books, Book 452, Page 65, 1994-1995.
- McAlester & McAlester. "A Field Guide to American Houses". 1984.
- Woodbridge, Sally B. "California Architecture", 1988.

(Sketch Map with north arrow required)

B13. Remarks: _____

*B14. Evaluator: I.R. Stiegler & M.W. Donaldson

Date of Evaluation: 10/01/1995

(This space reserved for official comments.)

PRIMARY RECORD

Primary # _____
HRI # _____
Trinomial _____
NRHP Status Code _____

Other Listings _____
Review Code _____ Reviewer _____ Date / / _____

Page 1 of 2

*Resource Name or #: APN 539-414-03

P1. Other Identifier: IS-D-South Park

*P2. Location: Not for Publication Unrestricted a. County San Diego

b. USGS 7.5' Quad _____ Date _____ T _____; R _____; _____ 1/4 of _____ 1/4 of Sec _____; _____ B.M.

c. Address 1341 29th Street City San Diego Zip _____

d. UTM: (Give more than one for large and/or linear feature) Zone _____, _____ mE/ _____ mN

e. Other Locational Data: (e.g. parcel #, legal description, directions to resource, elevation, additional UTM's, etc. as appropriate)

Assessor's Parcel Number: 539-414-03.

*P3a. Description: (Describe resource and its major elements. Include design, materials, condition, alterations, size, setting, and boundaries.)

Condition: Good

*P3b. Resources Attributes: (List attributes and codes) HP2. Single family property

*P4. Resources Present: Building Structure Object Site District Element of District Other (Isolates, etc.)



P5b. Description of Photo: (View, date, etc.)

Photo Number: 129-04

Date: June-October 1995

*P6. Date Constructed/Age and Sources:

Prehistoric Historic Both
1900's

*P7. Owner and Address:

*P8. Recorded by: (Name, affiliation, address)

Ione Stiegler, IS Architecture

4191 Stephens Street, SD 92103

Milford Wayne Donaldson, FAIA

530 Sixth Ave., SD 92101

*P9. Date Recorded: 03/17/1996

*P10. Survey Type: (Describe)

Architectural Reconnaissance

Survey

C--Comprehensive Survey

*P11. Report Citation: (Cite survey report/other sources or "none") Historical Greater Mid-City San Diego Preservation Strategy, Architect Milford Wayne Donaldson, FAIA, Inc., & IS Architecture, 1996.

*Attachments: NONE Location Map Sketch Map Continuation Sheet Building, Structure and Object Record
 Archaeological Record District Record Linear Feature Record Milling Station Record Rock Art Record Artifact Record
 Photograph Record Other: (List) _____

PRIMARY RECORD

Primary # _____
HRI # _____
Trinomial _____
NRHP Status Code _____

Other Listings _____
Review Code _____ Reviewer _____ Date / / _____

Page 1 of 2

*Resource Name or #: APN 539-422-12

P1. Other Identifier: IS-D-South Park

*P2. Location: Not for Publication Unrestricted a. County San Diego

b. USGS 7.5' Quad _____ Date _____ T _____; R _____; _____ 1/4 of _____ 1/4 of Sec _____; _____ B.M.

c. Address 1446 Grove Street City San Diego Zip _____

d. UTM: (Give more than one for large and/or linear feature) Zone _____, _____ mE/ _____ mN

e. Other Locational Data: (e.g. parcel #, legal description, directions to resource, elevation, additional UTM's, etc. as appropriate)

Assessor's Parcel Number: 539-422-12.

*P3a. Description: (Describe resource and its major elements. Include design, materials, condition, alterations, size, setting, and boundaries.)

Condition: Good

*P3b. Resources Attributes: (List attributes and codes) HP2. Single family property

*P4. Resources Present: Building Structure Object Site District Element of District Other (Isolates, etc.)



P5b. Description of Photo: (View, date, etc.)

Photo Number: 131-25A

Date: June-October 1995

*P6. Date Constructed/Age and Sources:

Prehistoric Historic Both

1900's

*P7. Owner and Address:

*P8. Recorded by: (Name, affiliation, address)

Ione Stiegler, IS Architecture

4191 Stephens Street, SD 92103

Milford Wayne Donaldson, FAIA

530 Sixth Ave., SD 92101

*P9. Date Recorded: 03/17/1996

*P10. Survey Type: (Describe)

Architectural Reconnaissance

Survey

C--Comprehensive Survey

*P11. Report Citation: (Cite survey report/other sources or "none") Historical Greater Mid-City San Diego Preservation Strategy,

Architect Milford Wayne Donaldson, FAIA, Inc., & IS Architecture, 1996.

*Attachments: NONE Location Map Sketch Map Continuation Sheet Building, Structure and Object Record

Archaeological Record District Record Linear Feature Record Milling Station Record Rock Art Record Artifact Record

Photograph Record Other: (List) _____

BUILDING, STRUCTURE, AND OBJECT RECORD

Page 2 of 2

*NRHP Status Code _____

*Resource Name or #: APN 539-414-03

B1. Historic Name: _____

B2. Common Name: _____

B3. Original Use: _____ B4. Present Use: R--Residential (Single Family)

*B5. Architectural Style: Craftsman

*B6. Construction History: (Construction date, alterations, and date of alterations.) _____

*B7. Moved? No Yes Unknown Date: _____ Original Location: _____

*B8. Related Features: _____

B9a. Architect: _____ b. Builder: _____

*B10. Significance: Theme _____ Area _____

Period of Significance _____ Property Type _____ Applicable Criteria _____

(Discuss importance in terms of historical or architectural context as defined by theme, period, and geographic scope. Also address integrity.)

B11. Additional Resource Attributes: (List attributes and codes) _____

*B12. References:

San Diego County Assessor's Map Books, Book 452,
Page 65, 1994-1995.

McAlester & McAlester. "A Field Guide to American
Houses". 1984.

Woodbridge, Sally B. "California Architecture", 1988.

B13. Remarks:

*B14. Evaluator: I.R. Stiegler & M.W. Donaldson

Date of Evaluation: 10/01/1995

(This space reserved for official comments.)

(Sketch Map with north arrow required)

BUILDING, STRUCTURE, AND OBJECT RECORD

Page 2 of 2

*NRHP Status Code _____

*Resource Name or #: APN 539-422-12

B1. Historic Name: _____

B2. Common Name: _____

B3. Original Use: _____ B4. Present Use: R--Residential (Single Family)

*B5. Architectural Style: Craftsman

*B6. Construction History: (Construction date, alterations, and date of alterations.) _____

*B7. Moved? No Yes Unknown Date: _____ Original Location: _____

*B8. Related Features: _____

B9a. Architect: _____ b. Builder: _____

*B10. Significance: Theme _____ Area _____

Period of Significance _____ Property Type _____ Applicable Criteria _____

(Discuss importance in terms of historical or architectural context as defined by theme, period, and geographic scope. Also address integrity.)

B11. Additional Resource Attributes: (List attributes and codes) _____

*B12. References:

San Diego County Assessor's Map Books, Book 452,
Page 65, 1994-1995.

McAlester & McAlester. "A Field Guide to American
Houses". 1984.

Woodbridge, Sally B. "California Architecture", 1988.

B13. Remarks:

*B14. Evaluator: I.R. Stiegler & M.W. Donaldson

Date of Evaluation: 10/01/1995

(Sketch Map with north arrow required)

(This space reserved for official comments.)

PRIMARY RECORD

Primary # _____
HRI # _____
Trinomial _____
NRHP Status Code _____

Other Listings _____
Review Code _____ Reviewer _____ Date / /

Page 1 of 2

*Resource Name or #: APN 539-424-12

P1. Other Identifier: IS-D-South Park

*P2. Location: Not for Publication Unrestricted a. County San Diego

b. USGS 7.5' Quad _____ Date _____ T _____; R _____; 1/4 of _____ 1/4 of Sec _____; B.M. _____

c. Address 1360 31st Street City San Diego Zip _____

d. UTM: (Give more than one for large and/or linear feature) Zone _____, _____ mE/ _____ mN

e. Other Locational Data: (e.g. parcel #, legal description, directions to resource, elevation, additional UTM's, etc. as appropriate)


Assessor's Parcel Number: 539-424-12.

*P3a. Description: (Describe resource and its major elements. Include design, materials, condition, alterations, size, setting, and boundaries.)

Condition: Good

*P3b. Resources Attributes: (List attributes and codes) HP2. Single family property

*P4. Resources Present: Building Structure Object Site District Element of District Other (Isolates, etc.)



P5b. Description of Photo: (View, date, etc.)

Photo Number: 131-09A

Date: June-October 1995

*P6. Date Constructed/Age and Sources:

Prehistoric Historic Both

1910's

*P7. Owner and Address:

*P8. Recorded by: (Name, affiliation, address)

Ione Stiegler, IS Architecture

4191 Stephens Street, SD 92103

Milford Wayne Donaldson, FAIA

530 Sixth Ave., SD 92101

*P9. Date Recorded: 03/17/1996

*P10. Survey Type: (Describe)

Architectural Reconnaissance

Survey

C--Comprehensive Survey

*P11. Report Citation: (Cite survey report/other sources or "none") Historical Greater Mid-City San Diego Preservation Strategy, Architect Milford Wayne Donaldson, FAIA, Inc., & IS Architecture, 1996.

*Attachments: NONE Location Map Sketch Map Continuation Sheet Building, Structure and Object Record

Archaeological Record District Record Linear Feature Record Milling Station Record Rock Art Record Artifact Record

Photograph Record Other: (List) _____

BUILDING, STRUCTURE, AND OBJECT RECORD

Page 2 of 2

*NRHP Status Code _____

*Resource Name or #: APN 539-424-12

B1. Historic Name: _____

B2. Common Name: _____

B3. Original Use: _____

B4. Present Use: R--Residential (Single Family)

*B5. Architectural Style: Craftsman

*B6. Construction History: (Construction date, alterations, and date of alterations.)

*B7. Moved? No Yes Unknown Date: _____ Original Location: _____

*B8. Related Features:

B9a. Architect: _____

b. Builder: _____

*B10. Significance: Theme _____

Area _____

Period of Significance _____

Property Type _____

Applicable Criteria _____

(Discuss importance in terms of historical or architectural context as defined by theme, period, and geographic scope. Also address integrity.)

B11. Additional Resource Attributes: (List attributes and codes) _____

*B12. References:

San Diego County Assessor's Map Books, Book 452,
Page 65, 1994-1995.

McAlester & McAlester. "A Field Guide to American
Houses". 1984.

Woodbridge, Sally B. "California Architecture", 1988.

B13. Remarks:

*B14. Evaluator: I.R. Stiegler & M.W. Donaldson

Date of Evaluation: 10/01/1995

(This space reserved for official comments.)

(Sketch Map with north arrow required)

PRIMARY RECORD

Primary # _____
HRI # _____
Trinomial _____
NRHP Status Code _____

Other Listings _____
Review Code _____ Reviewer _____ Date / /

Page 1 of 2

*Resource Name or #: APN 539-460-01-02

P1. Other Identifier: IS-D-South Park

*P2. Location: Not for Publication Unrestricted a. County San Diego

b. USGS 7.5' Quad _____ Date _____ T _____; R _____; 1/4 of _____ 1/4 of Sec _____; B.M. _____

c. Address 1301 28th Street City San Diego Zip _____

d. UTM: (Give more than one for large and/or linear feature) Zone _____, _____ mE/ _____ mN

e. Other Locational Data: (e.g. parcel #, legal description, directions to resource, elevation, additional UTM's, etc. as appropriate)

Assessor's Parcel Number: 539-460-01-02.

*P3a. Description: (Describe resource and its major elements. Include design, materials, condition, alterations, size, setting, and boundaries.)

Condition: Good

*P3b. Resources Attributes: (List attributes and codes) HP3. Multiple family property

*P4. Resources Present: Building Structure Object Site District Element of District Other (Isolates, etc.)



P5b. Description of Photo: (View, date, etc.)

Photo Number: 126-05-07

Date: June-October 1995

*P6. Date Constructed/Age and Sources:

Prehistoric Historic Both
1920's

*P7. Owner and Address:

*P8. Recorded by: (Name, affiliation, address)

Ione Stiegler, IS Architecture

4191 Stephens Street, SD 92103

Milford Wayne Donaldson, FAIA

530 Sixth Ave., SD 92101

*P9. Date Recorded: 03/17/1996

*P10. Survey Type: (Describe)

Architectural Reconnaissance

Survey

C--Comprehensive Survey

*P11. Report Citation: (Cite survey report/other sources or "none") Historical Greater Mid-City San Diego Preservation Strategy, Architect Milford Wayne Donaldson, FAIA, Inc., & IS Architecture, 1996.

*Attachments: NONE Location Map Sketch Map Continuation Sheet Building, Structure and Object Record
 Archaeological Record District Record Linear Feature Record Milling Station Record Rock Art Record Artifact Record
 Photograph Record Other: (List) _____

BUILDING, STRUCTURE, AND OBJECT RECORD

Page 2 of 2

*NRHP Status Code _____

*Resource Name or #: APN 539-460-01-02

B1. Historic Name: _____

B2. Common Name: _____

B3. Original Use: _____ B4. Present Use: R--Residential (Multi-Family)

*B5. Architectural Style: Spanish Colonial Revival

*B6. Construction History: (Construction date, alterations, and date of alterations.) _____

*B7. Moved? No Yes Unknown Date: _____ Original Location: _____

*B8. Related Features: _____

B9a. Architect: _____ b. Builder: _____

*B10. Significance: Theme _____ Area _____

Period of Significance _____ Property Type _____ Applicable Criteria _____

(Discuss importance in terms of historical or architectural context as defined by theme, period, and geographic scope. Also address integrity.)

B11. Additional Resource Attributes: (List attributes and codes) _____

*B12. References:

San Diego County Assessor's Map Books, Book 452,
Page 65, 1994-1995.

McAlester & McAlester. "A Field Guide to American
Houses". 1984.

Woodbridge, Sally B. "California Architecture", 1988.

B13. Remarks:

*B14. Evaluator: I.R. Stiegler & M.W. Donaldson

Date of Evaluation: 10/01/1995

(This space reserved for official comments.)

(Sketch Map with north arrow required)

PRIMARY RECORD

Primary # _____
HRI # _____
Trinomial _____
NRHP Status Code _____

Other Listings _____
Review Code _____ Reviewer _____ Date / /

Page 1 of 2

*Resource Name or #: APN 539-460-03

P1. Other Identifier: IS-D-South Park

*P2. Location: Not for Publication Unrestricted a. County San Diego

b. USGS 7.5' Quad _____ Date _____ T _____; R _____; 1/4 of _____ 1/4 of Sec _____; B.M. _____

c. Address 1306 Granada Avenue City San Diego Zip _____

d. UTM: (Give more than one for large and/or linear feature) Zone _____, _____ mE/ _____ mN

e. Other Locational Data: (e.g. parcel #, legal description, directions to resource, elevation, additional UTM's, etc. as appropriate)


Assessor's Parcel Number: 539-460-03.

*P3a. Description: (Describe resource and its major elements. Include design, materials, condition, alterations, size, setting, and boundaries.)

Condition: Good

*P3b. Resources Attributes: (List attributes and codes) HP2. Single family property

*P4. Resources Present: Building Structure Object Site District Element of District Other (Isolates, etc.)



*P5b. Description of Photo: (View, date, etc.)

Photo Number: 126-08

Date: June-October 1995

*P6. Date Constructed/Age and Sources:

Prehistoric Historic Both

1920's

*P7. Owner and Address:

*P8. Recorded by: (Name, affiliation, address)

Ione Stiegler, IS Architecture

4191 Stephens Street, SD 92103

Milford Wayne Donaldson, FAIA

530 Sixth Ave., SD 92101

*P9. Date Recorded: 03/17/1996

*P10. Survey Type: (Describe)

Architectural Reconnaissance

Survey

C--Comprehensive Survey

*P11. Report Citation: (Cite survey report/other sources or "none") Historical Greater Mid-City San Diego Preservation Strategy, Architect Milford Wayne Donaldson, FAIA, Inc., & IS Architecture, 1996.

*Attachments: NONE Location Map Sketch Map Continuation Sheet Building, Structure and Object Record
 Archaeological Record District Record Linear Feature Record Milling Station Record Rock Art Record Artifact Record
 Photograph Record Other: (List) _____

BUILDING, STRUCTURE, AND OBJECT RECORD

Page 2 of 2

*NRHP Status Code _____

*Resource Name or #: APN 539-460-03

B1. Historic Name: _____

B2. Common Name: _____

B3. Original Use: _____ B4. Present Use: R--Residential (Single Family)

*B5. Architectural Style: Mission Revival

*B6. Construction History: (Construction date, alterations, and date of alterations.) _____

*B7. Moved? No Yes Unknown Date: _____ Original Location: _____

*B8. Related Features: _____

B9a. Architect: _____ b. Builder: _____

*B10. Significance: Theme _____ Area _____

Period of Significance _____ Property Type _____ Applicable Criteria _____

(Discuss importance in terms of historical or architectural context as defined by theme, period, and geographic scope. Also address integrity.)

B11. Additional Resource Attributes: (List attributes and codes) _____

*B12. References:

San Diego County Assessor's Map Books, Book 452,
Page 65, 1994-1995.

McAlester & McAlester. "A Field Guide to American
Houses". 1984.

Woodbridge, Sally B. "California Architecture", 1988.

B13. Remarks: _____

*B14. Evaluator: I.R. Stiegler & M.W. Donaldson

Date of Evaluation: 10/01/1995

(This space reserved for official comments.)

(Sketch Map with north arrow required)