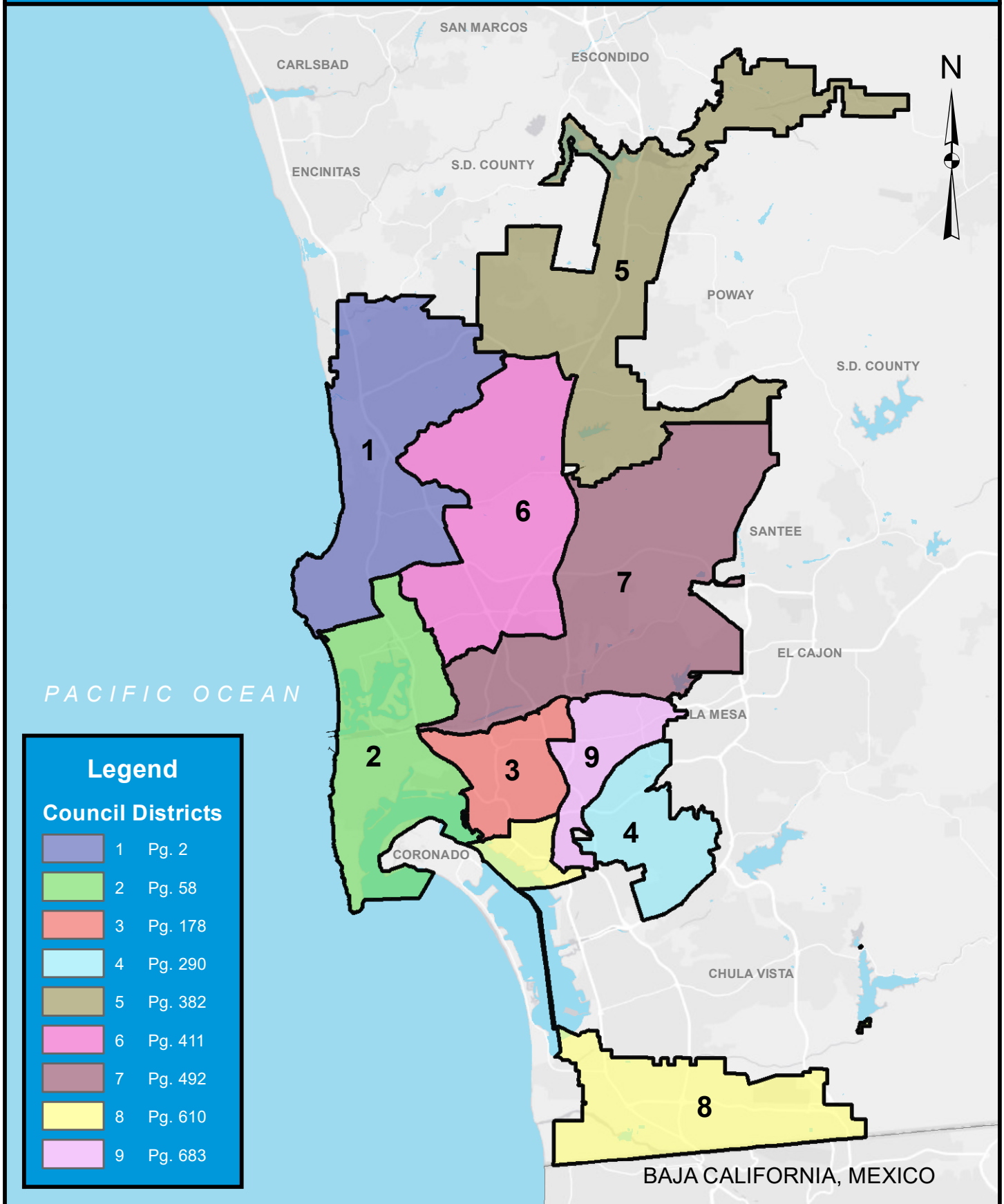


SECTION II

MASTER PLAN MAPPING

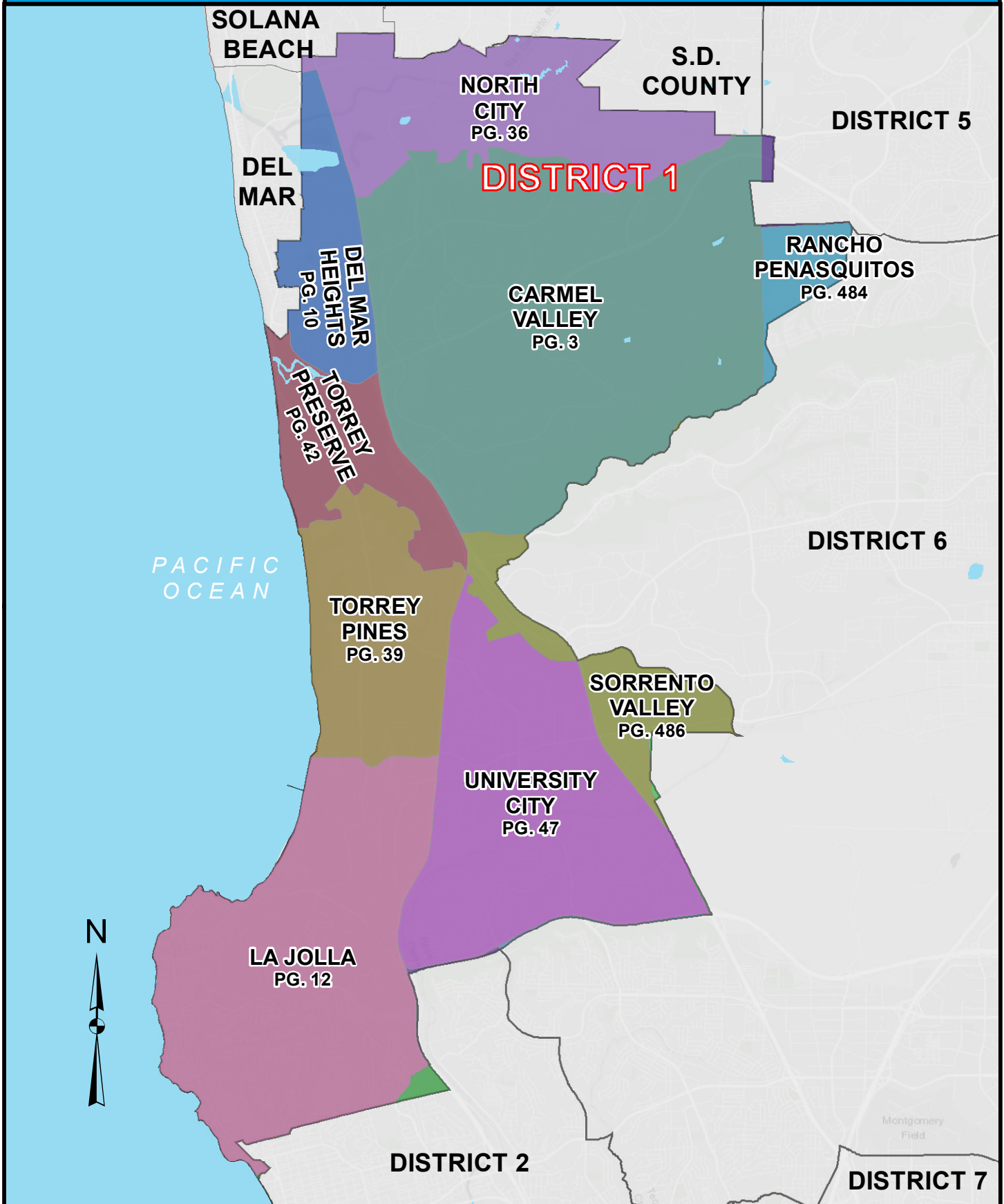


# COUNCIL DISTRICTS KEYED MAP





# COUNCIL DISTRICT 1 NEIGHBORHOODS KEYED MAP



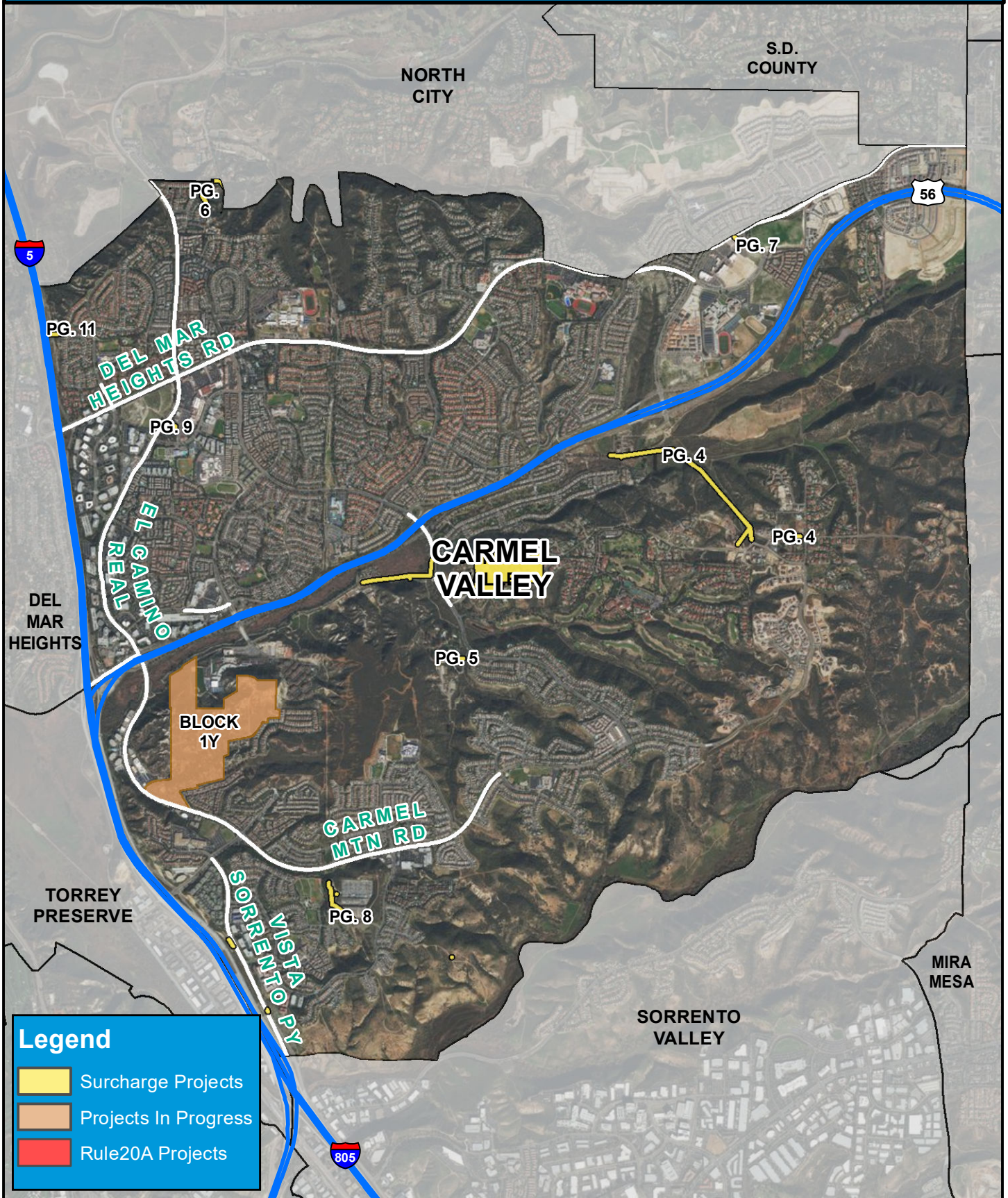




# COUNCIL DISTRICT 1

## NEIGHBORHOOD: CARMEL VALLEY

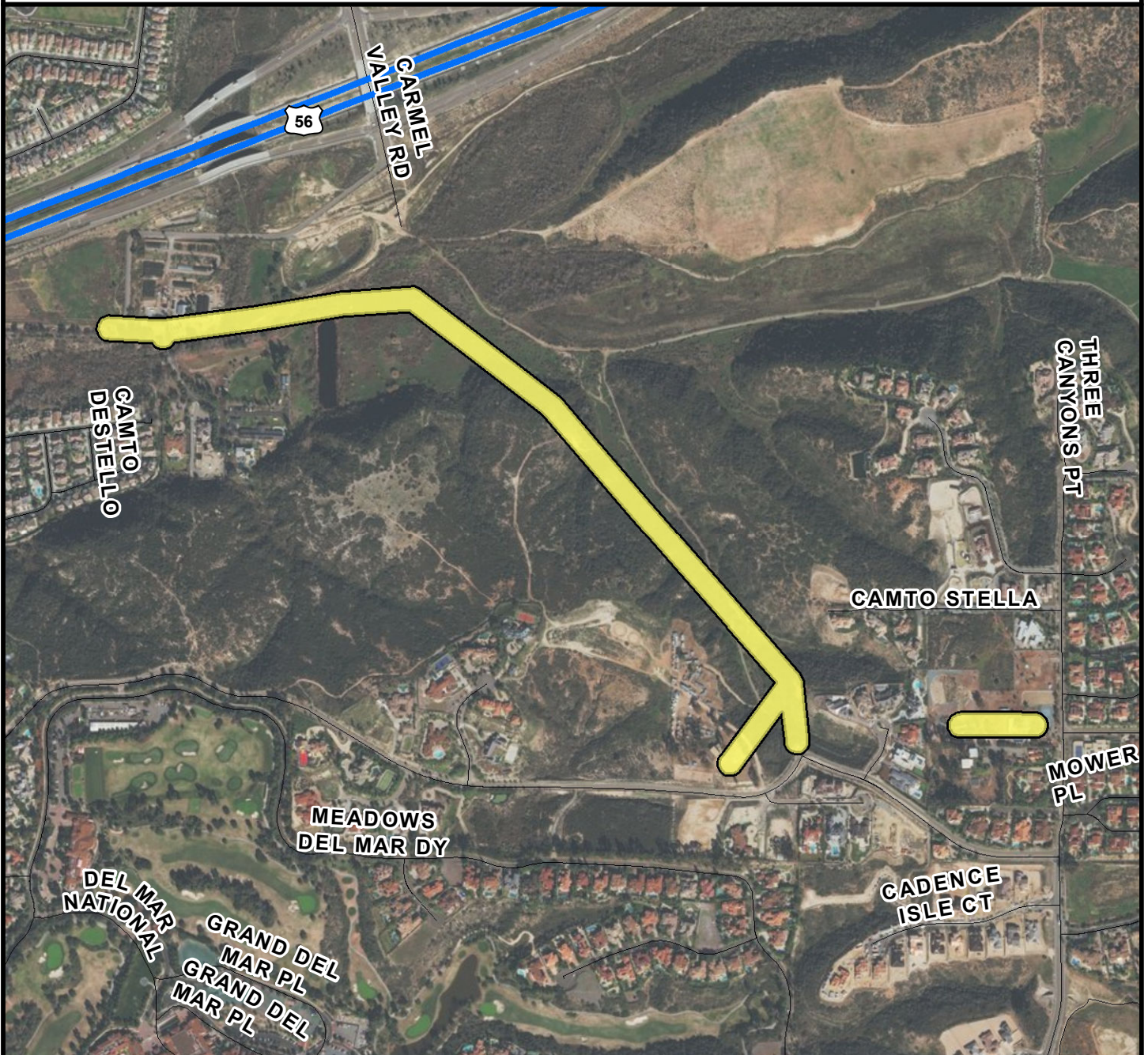
### KEYED MAP







**COUNCIL DISTRICT 1**  
**NEIGHBORHOOD: CARMEL VALLEY**  
**PLANNING COMMUNITY: PACIFIC HIGHLANDS RANCH**



**SURCHARGE PROJECT**  
**CMVY-S1: CARMEL VALLEY SEGMENT 01**

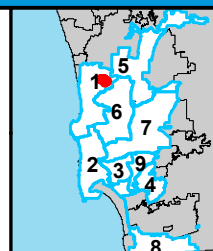
**BOUNDARY LEGEND**

- Project Boundary
- Parcel Boundaries



**PROJECT DATA**

TRENCH LENGTH:	5,601 FT
SERVICE DROPS:	1
POWER POLE REMOVAL:	18
TRANSFORMER COUNT:	5
ESTIMATED COST:	\$ 2,870,385



THIS MAP/DATA IS PROVIDED WITHOUT WARRANTY OF ANY KIND, EITHER EXPRESSED OR IMPLIED, INCLUDING BUT NOT LIMITED TO, THE IMPLIED WARRANTIES OF MERCHANTABILITY AND FITNESS FOR A PARTICULAR PURPOSE.





**COUNCIL DISTRICT 1**  
**NEIGHBORHOOD: CARMEL VALLEY**  
**PLANNING COMMUNITY: CARMEL VALLEY**



**SURCHARGE PROJECT**  
**CMVY-S2: CARMEL VALLEY SEGMENT 02**

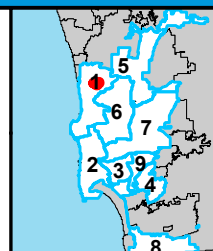
**BOUNDARY LEGEND**

-  Project Boundary
-  Parcel Boundaries



**PROJECT DATA**

TRENCH LENGTH:	4,261 FT
SERVICE DROPS:	13
POWER POLE REMOVAL:	24
TRANSFORMER COUNT:	6
ESTIMATED COST:	\$ 2,486,300

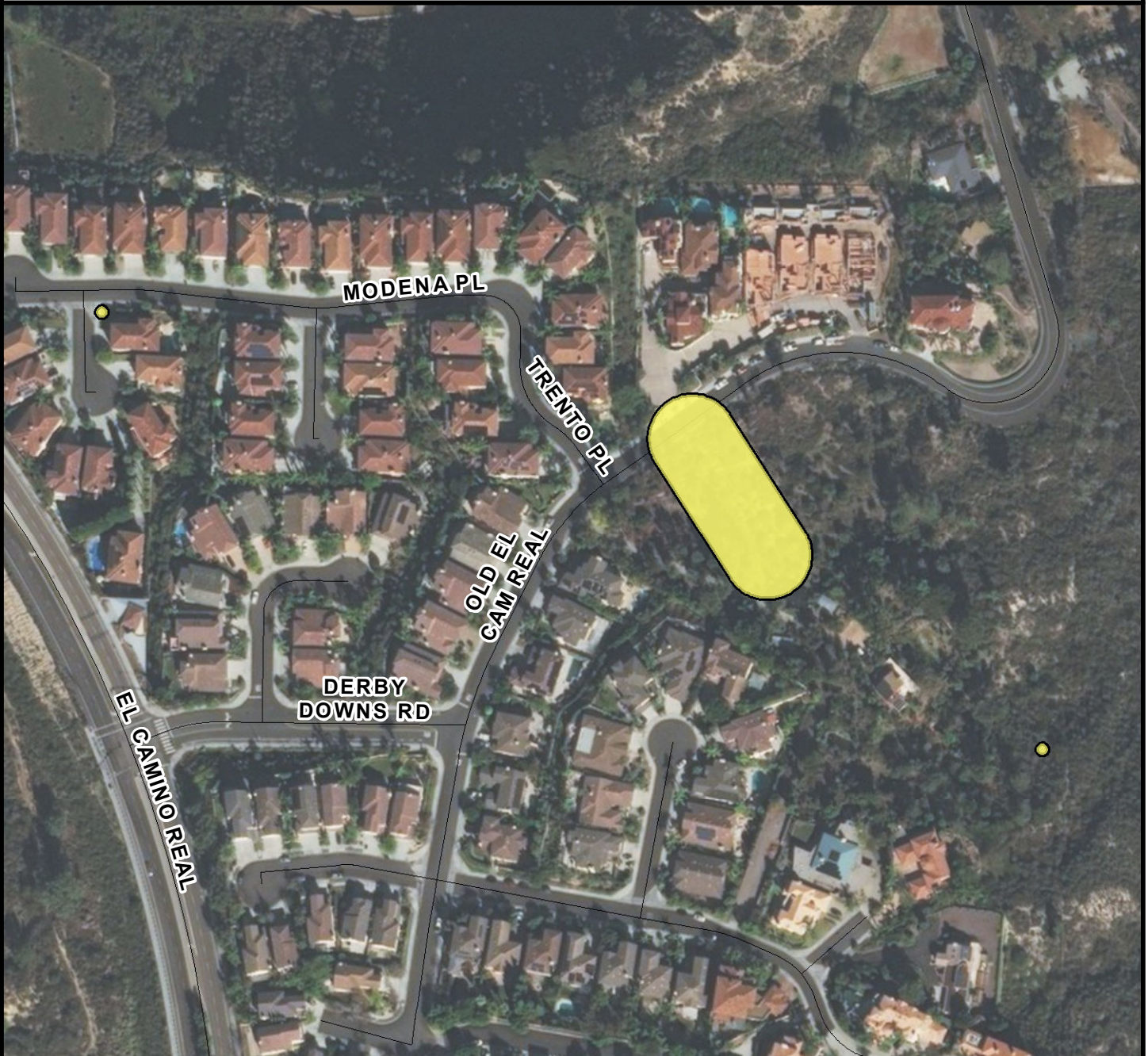


THIS MAP/DATA IS PROVIDED WITHOUT WARRANTY OF ANY KIND, EITHER EXPRESSED OR IMPLIED, INCLUDING BUT NOT LIMITED TO, THE IMPLIED WARRANTIES OF MERCHANTABILITY AND FITNESS FOR A PARTICULAR PURPOSE.





**COUNCIL DISTRICT 1**  
**NEIGHBORHOOD: CARMEL VALLEY**  
**PLANNING COMMUNITY: CARMEL VALLEY**



***SURCHARGE PROJECT***  
***CMVY-S3: CARMEL VALLEY SEGMENT 03***

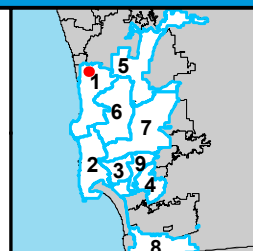
**BOUNDARY LEGEND**

-  Project Boundary
-  Parcel Boundaries



**PROJECT DATA**

TRENCH LENGTH:	190 FT
SERVICE DROPS:	0
POWER POLE REMOVAL:	2
TRANSFORMER COUNT:	1
ESTIMATED COST:	\$ 309,647



**SanGIS**  
by San Diego Gas & Electric  
THIS MAP/DATA IS  
PROVIDED WITHOUT  
WARRANTY OF ANY  
KIND, EITHER  
EXPRESSED OR  
IMPLIED, INCLUDING  
BUT NOT LIMITED TO,  
THE IMPLIED  
WARRANTIES OF  
MERCHANTABILITY AND  
FITNESS FOR A  
PARTICULAR PURPOSE.





**COUNCIL DISTRICT 1**  
**NEIGHBORHOOD: CARMEL VALLEY**  
**PLANNING COMMUNITY: PACIFIC HIGHLANDS RANCH**



***SURCHARGE PROJECT***  
***CMVY-S4: CARMEL VALLEY SEGMENT 04***

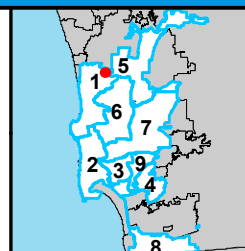
**BOUNDARY LEGEND**

-  Project Boundary
-  Parcel Boundaries



**PROJECT DATA**

TRENCH LENGTH:	98 FT
SERVICE DROPS:	0
POWER POLE REMOVAL:	2
TRANSFORMER COUNT:	0
ESTIMATED COST:	\$ 246,088

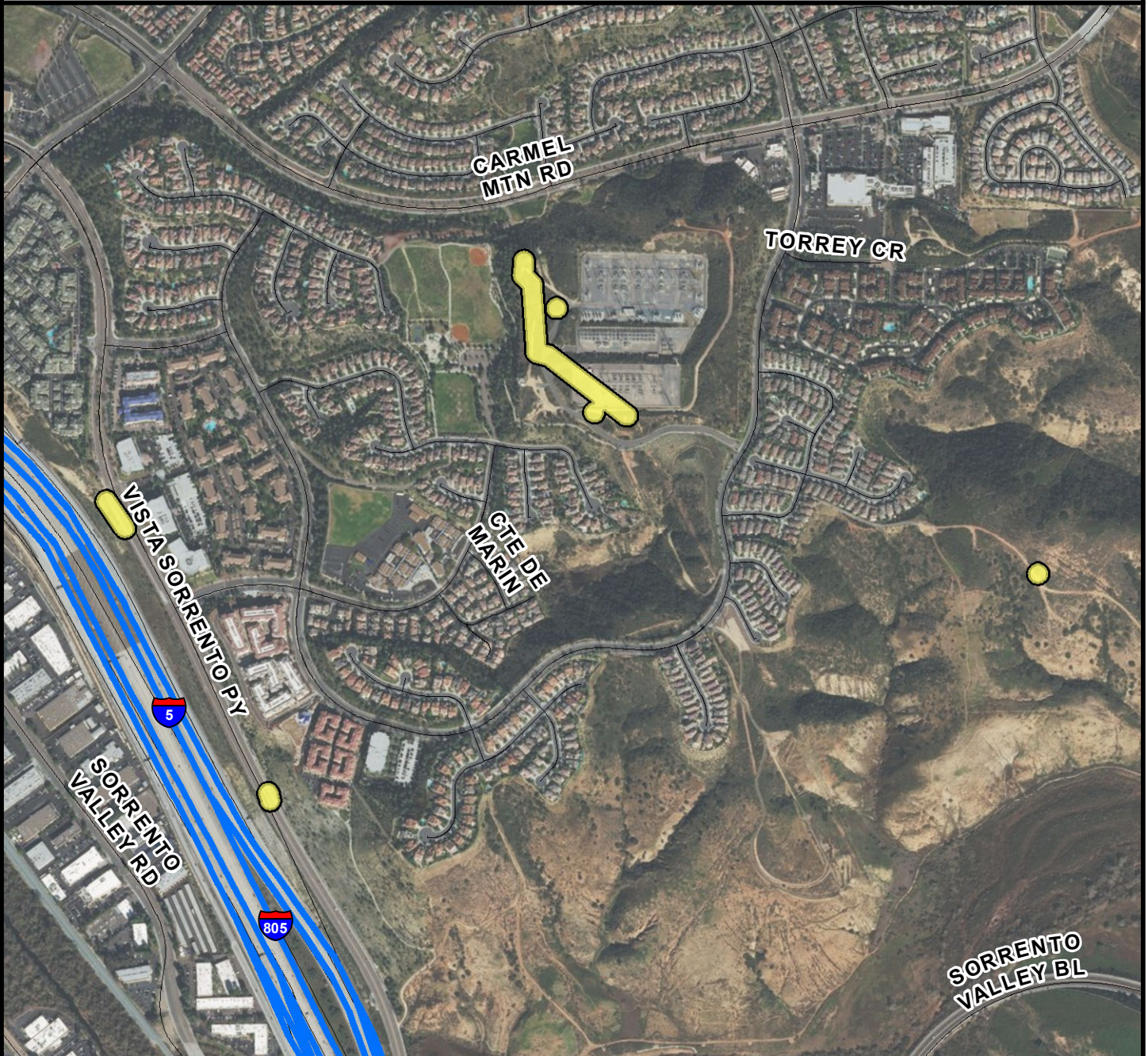


THIS MAP/DATA IS PROVIDED WITHOUT WARRANTY OF ANY KIND, EITHER EXPRESSED OR IMPLIED, INCLUDING BUT NOT LIMITED TO, THE IMPLIED WARRANTIES OF MERCHANTABILITY AND FITNESS FOR A PARTICULAR PURPOSE.







**COUNCIL DISTRICT 1**  
**NEIGHBORHOOD: CARMEL VALLEY**  
**PLANNING COMMUNITY: TORREY HILLS**



**SURCHARGE PROJECT**  
**CMVY-S5: CARMEL VALLEY SEGMENT 05**

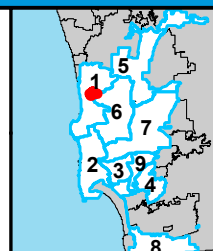
**BOUNDARY LEGEND**

-  Project Boundary
-  Parcel Boundaries



**PROJECT DATA**

TRENCH LENGTH:	1,492 FT
SERVICE DROPS:	0
POWER POLE REMOVAL:	10
TRANSFORMER COUNT:	0
ESTIMATED COST:	\$ 888,351



THIS MAP/DATA IS PROVIDED WITHOUT WARRANTY OF ANY KIND, EITHER EXPRESSED OR IMPLIED, INCLUDING BUT NOT LIMITED TO, THE IMPLIED WARRANTIES OF MERCHANTABILITY AND FITNESS FOR A PARTICULAR PURPOSE.





**COUNCIL DISTRICT 1**  
**NEIGHBORHOOD: CARMEL VALLEY**  
**PLANNING COMMUNITY: CARMEL VALLEY**



***SURCHARGE PROJECT***  
***CMVY-S6: CARMEL VALLEY SEGMENT 06***

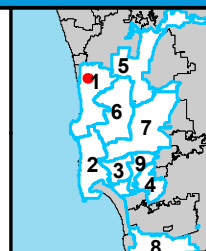
**BOUNDARY LEGEND**

-  Project Boundary
-  Parcel Boundaries



**PROJECT DATA**

TRENCH LENGTH:	347 FT
SERVICE DROPS:	0
POWER POLE REMOVAL:	3
TRANSFORMER COUNT:	1
ESTIMATED COST:	\$ 387,290



THIS MAP/DATA IS PROVIDED WITHOUT WARRANTY OF ANY KIND, EITHER EXPRESSED OR IMPLIED, INCLUDING BUT NOT LIMITED TO, THE IMPLIED WARRANTIES OF MERCHANTABILITY AND FITNESS FOR A PARTICULAR PURPOSE.





# COUNCIL DISTRICT 1

## NEIGHBORHOOD: DEL MAR HEIGHTS

### KEYED MAP



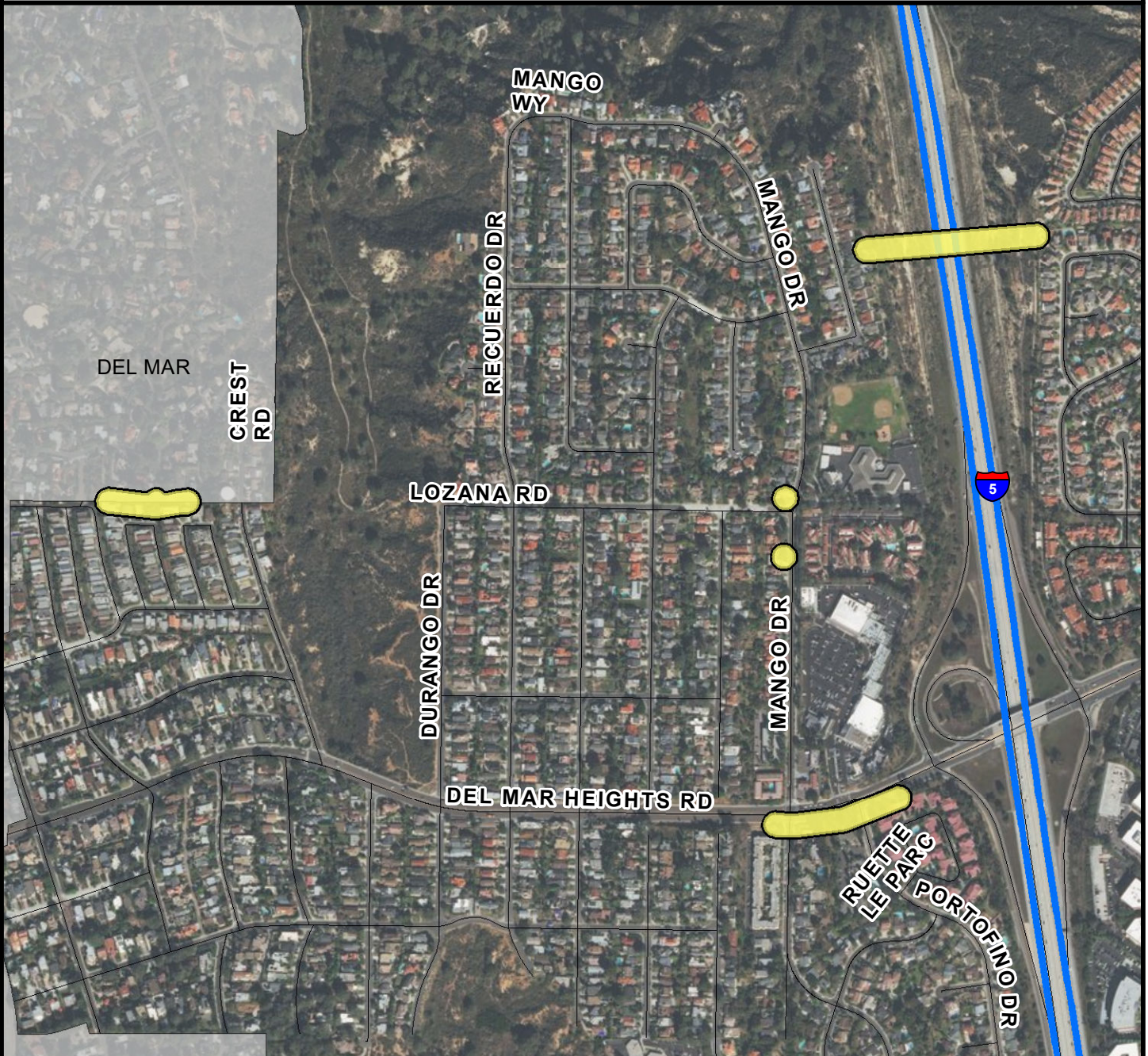
#### Legend

- Surcharge Projects
- Projects In Progress
- Rule20A Projects





**COUNCIL DISTRICT 1**  
**NEIGHBORHOOD: DEL MAR HEIGHTS**  
**PLANNING COMMUNITY: TORREY PINES**



***SURCHARGE PROJECT***  
***DHTS-S1: DEL MAR HEIGHTS SEGMENT 01***

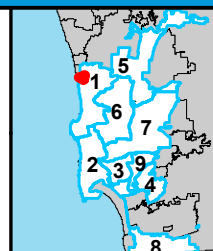
**BOUNDARY LEGEND**

-  Project Boundary
-  Parcel Boundaries



**PROJECT DATA**

TRENCH LENGTH:	1,919 FT
SERVICE DROPS:	4
POWER POLE REMOVAL:	8
TRANSFORMER COUNT:	3
ESTIMATED COST:	\$ 1,189,698



THIS MAP/DATA IS PROVIDED WITHOUT WARRANTY OF ANY KIND, EITHER EXPRESSED OR IMPLIED, INCLUDING BUT NOT LIMITED TO, THE IMPLIED WARRANTIES OF MERCHANTABILITY AND FITNESS FOR A PARTICULAR PURPOSE.

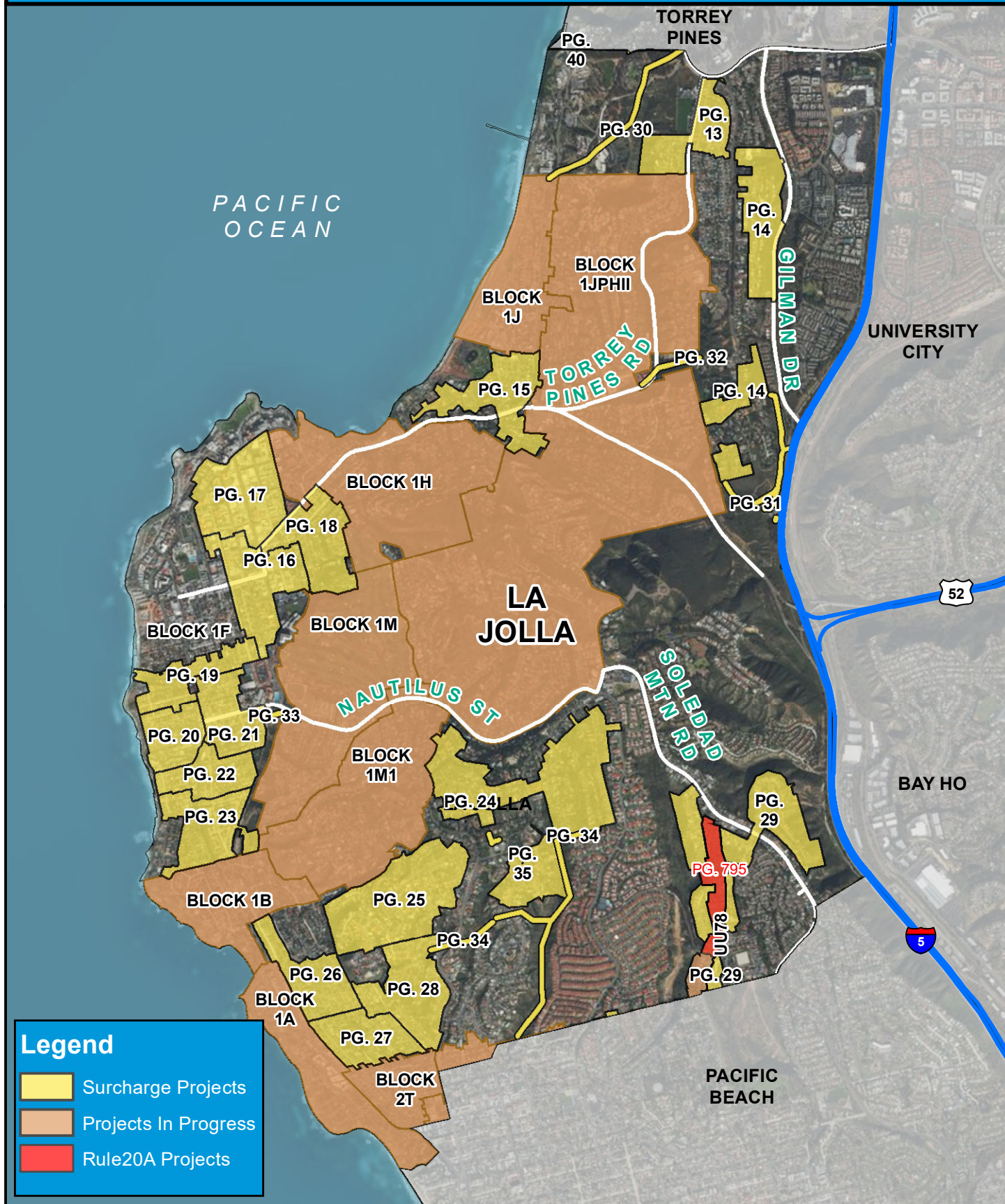




# COUNCIL DISTRICT 1

## NEIGHBORHOOD: LA JOLLA

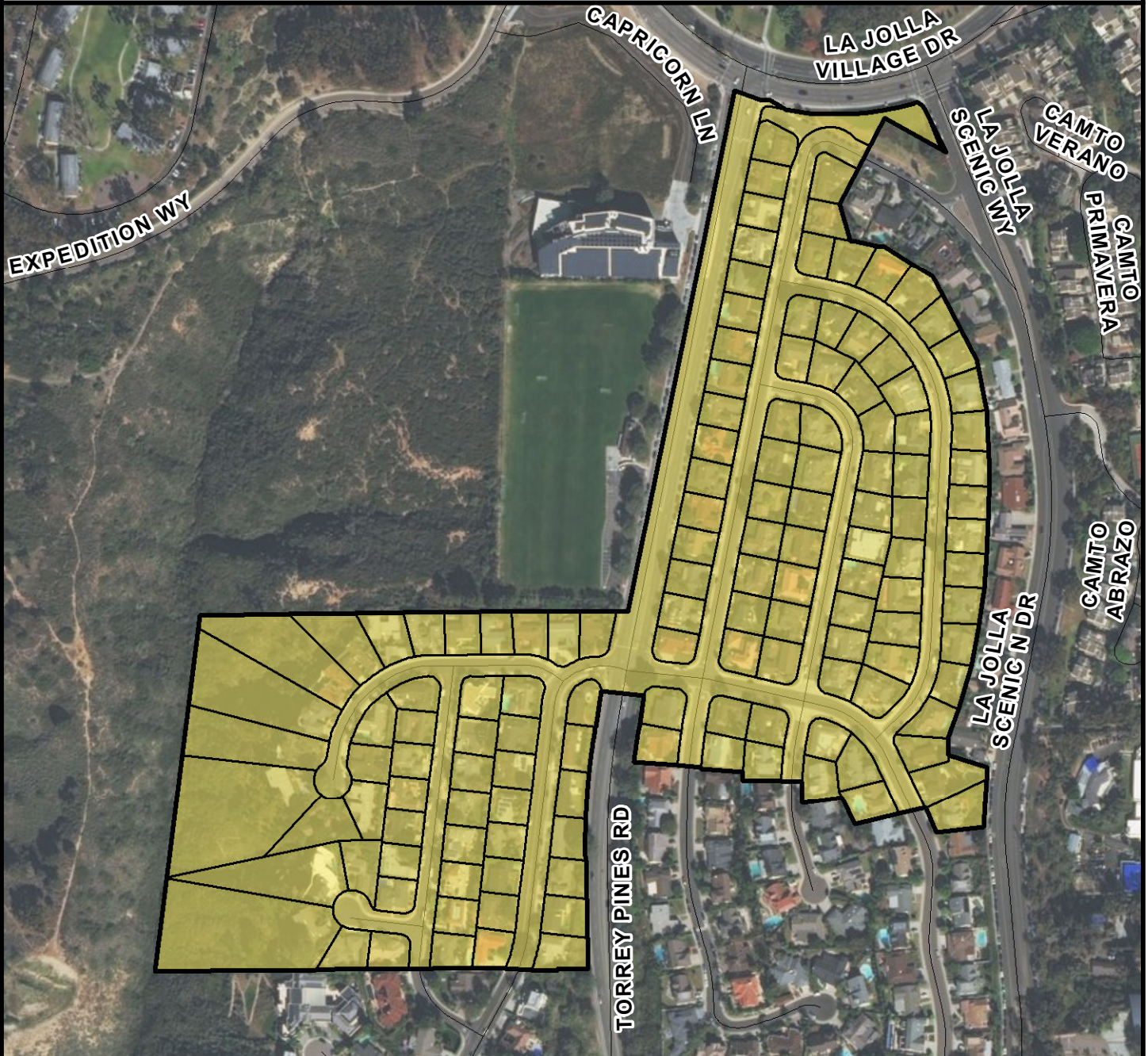
### KEYED MAP







**COUNCIL DISTRICT 1**  
**NEIGHBORHOOD: LA JOLLA**  
**PLANNING COMMUNITY: LA JOLLA**



**SURCHARGE PROJECT**  
**JOLA-01: LA JOLLA 01**

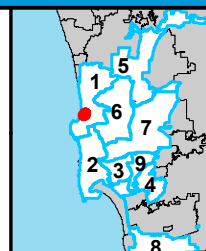
**BOUNDARY LEGEND**

-  Project Boundary
-  Parcel Boundaries



**PROJECT DATA**

TRENCH LENGTH:	6,724 FT
SERVICE DROPS:	136
POWER POLE REMOVAL:	47
TRANSFORMER COUNT:	12
ESTIMATED COST:	\$ 5,119,867

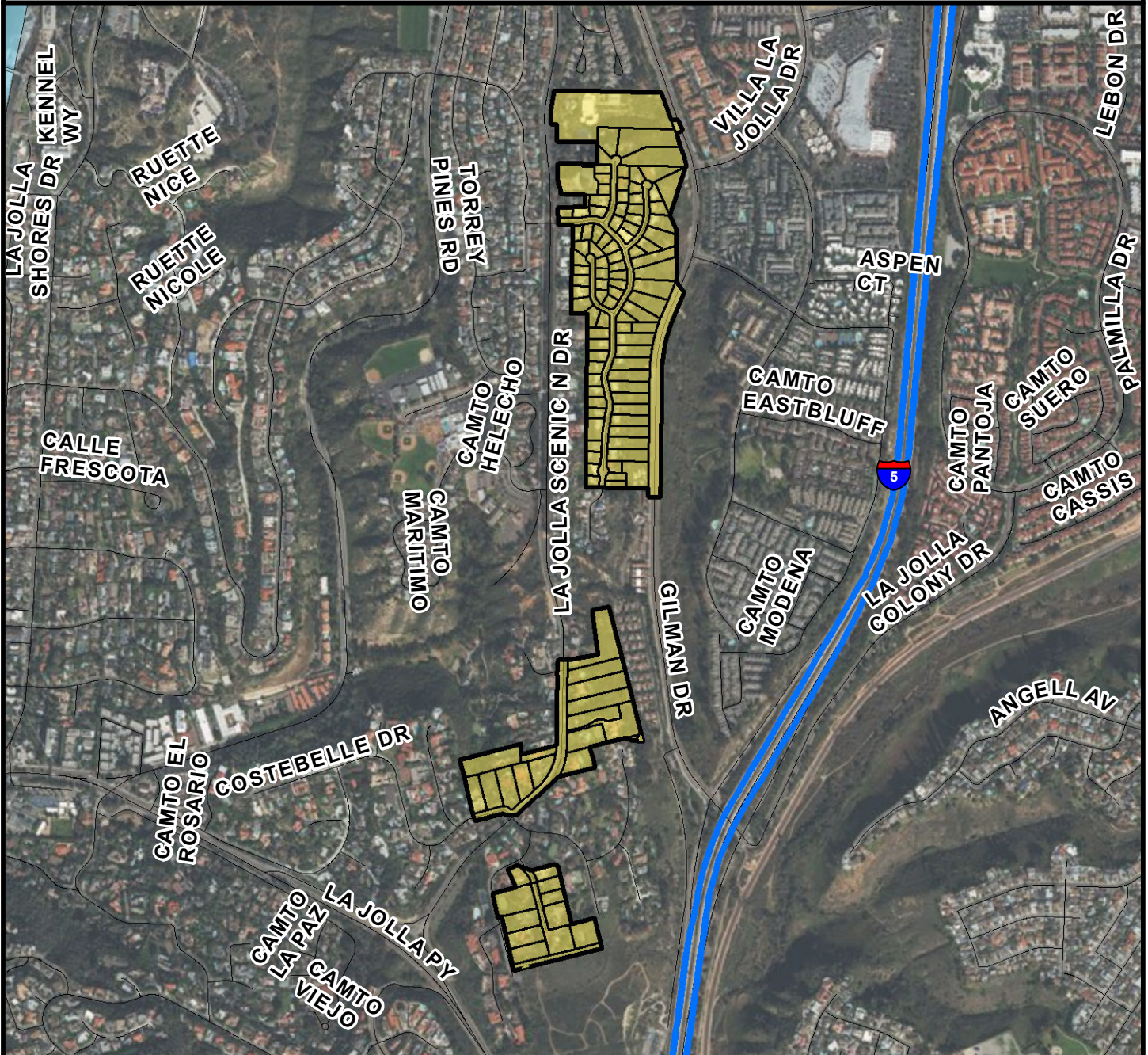


THIS MAP/DATA IS PROVIDED WITHOUT WARRANTY OF ANY KIND, EITHER EXPRESSED OR IMPLIED, INCLUDING BUT NOT LIMITED TO, THE IMPLIED WARRANTIES OF MERCHANTABILITY AND FITNESS FOR A PARTICULAR PURPOSE.





**COUNCIL DISTRICT 1**  
**NEIGHBORHOOD: LA JOLLA**  
**PLANNING COMMUNITY: LA JOLLA**



**SURCHARGE PROJECT**  
**JOLA-02: LA JOLLA 02**

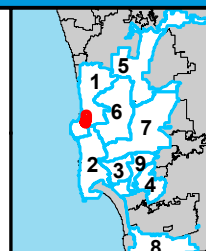
**BOUNDARY LEGEND**

-  Project Boundary
-  Parcel Boundaries



**PROJECT DATA**

TRENCH LENGTH:	13,246 FT
SERVICE DROPS:	117
POWER POLE REMOVAL:	80
TRANSFORMER COUNT:	17
ESTIMATED COST:	\$ 8,045,549

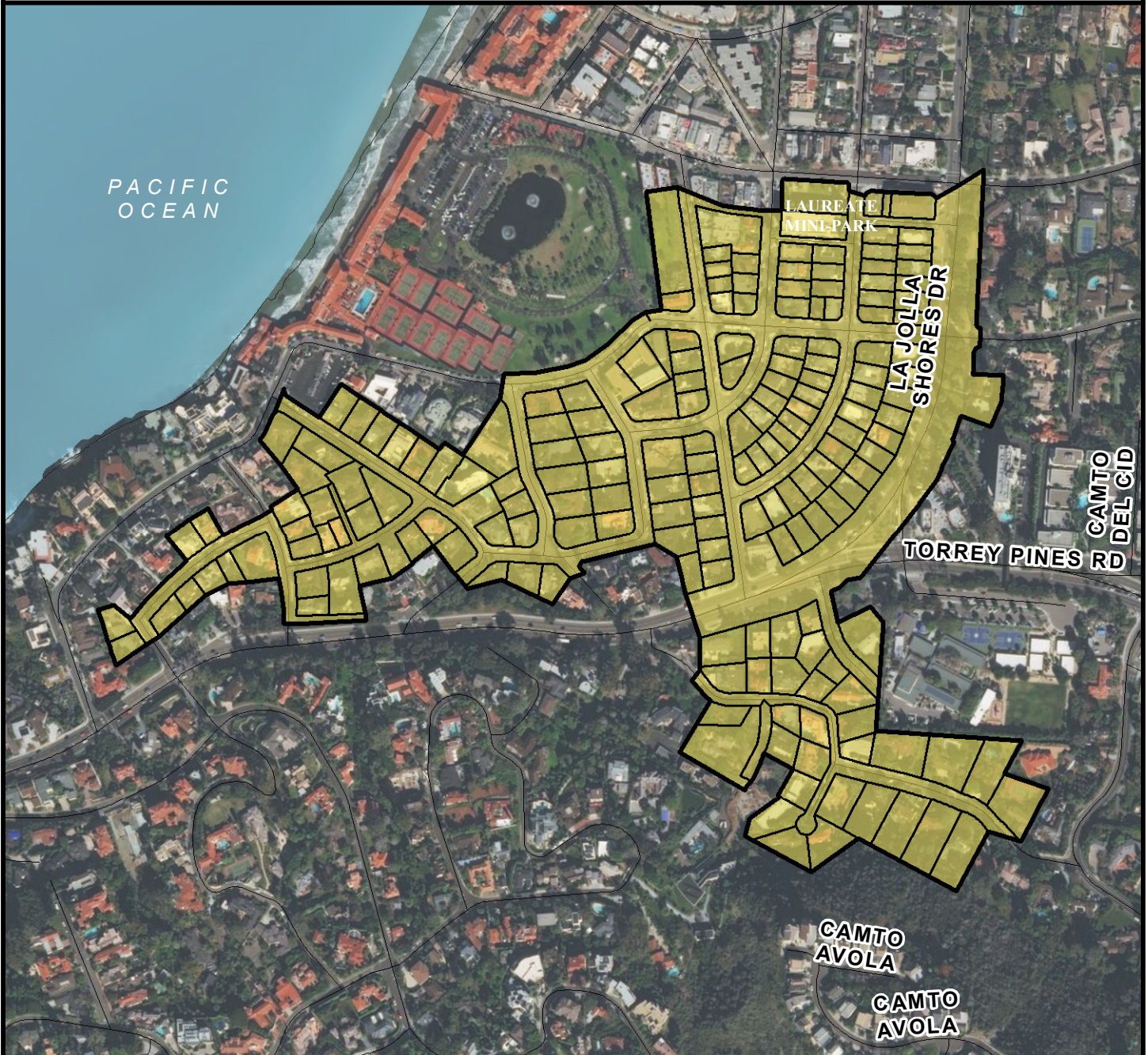


THIS MAP/DATA IS PROVIDED WITHOUT WARRANTY OF ANY KIND, EITHER EXPRESSED OR IMPLIED, INCLUDING BUT NOT LIMITED TO, THE IMPLIED WARRANTIES OF MERCHANTABILITY AND FITNESS FOR A PARTICULAR PURPOSE.





**COUNCIL DISTRICT 1**  
**NEIGHBORHOOD: LA JOLLA**  
**PLANNING COMMUNITY: LA JOLLA**



**SURCHARGE PROJECT**  
**JOLA-03: LA JOLLA 03**

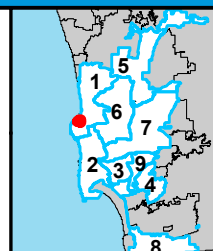
**BOUNDARY LEGEND**

-  Project Boundary
-  Parcel Boundaries



**PROJECT DATA**

TRENCH LENGTH:	7,785 FT
SERVICE DROPS:	187
POWER POLE REMOVAL:	70
TRANSFORMER COUNT:	20
ESTIMATED COST:	\$ 6,511,571



THIS MAP/DATA IS PROVIDED WITHOUT WARRANTY OF ANY KIND, EITHER EXPRESSED OR IMPLIED, INCLUDING BUT NOT LIMITED TO, THE IMPLIED WARRANTIES OF MERCHANTABILITY AND FITNESS FOR A PARTICULAR PURPOSE.





**COUNCIL DISTRICT 1**  
**NEIGHBORHOOD: LA JOLLA**  
**PLANNING COMMUNITY: LA JOLLA**



**SURCHARGE PROJECT**  
**JOLA-04: LA JOLLA 04**

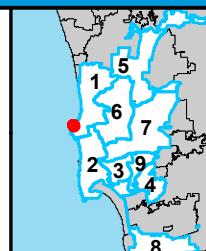
**BOUNDARY LEGEND**

-  Project Boundary
-  Parcel Boundaries



**PROJECT DATA**

TRENCH LENGTH:	9,406 FT
SERVICE DROPS:	205
POWER POLE REMOVAL:	105
TRANSFORMER COUNT:	32
ESTIMATED COST:	\$ 7,802,065



THIS MAP/DATA IS PROVIDED WITHOUT WARRANTY OF ANY KIND, EITHER EXPRESSED OR IMPLIED, INCLUDING BUT NOT LIMITED TO, THE IMPLIED WARRANTIES OF MERCHANTABILITY AND FITNESS FOR A PARTICULAR PURPOSE.





**COUNCIL DISTRICT 1**  
**NEIGHBORHOOD: LA JOLLA**  
**PLANNING COMMUNITY: LA JOLLA**



**SURCHARGE PROJECT**  
**JOLA-05: LA JOLLA 05**

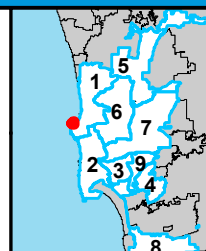
**BOUNDARY LEGEND**

-  Project Boundary
-  Parcel Boundaries



**PROJECT DATA**

TRENCH LENGTH:	8,677 FT
SERVICE DROPS:	209
POWER POLE REMOVAL:	107
TRANSFORMER COUNT:	35
ESTIMATED COST:	\$ 7,648,529



THIS MAP/DATA IS PROVIDED WITHOUT WARRANTY OF ANY KIND, EITHER EXPRESSED OR IMPLIED, INCLUDING BUT NOT LIMITED TO, THE IMPLIED WARRANTIES OF MERCHANTABILITY AND FITNESS FOR A PARTICULAR PURPOSE.





**COUNCIL DISTRICT 1**  
**NEIGHBORHOOD: LA JOLLA**  
**PLANNING COMMUNITY: LA JOLLA**



***SURCHARGE PROJECT***  
***JOLA-06: LA JOLLA 06***

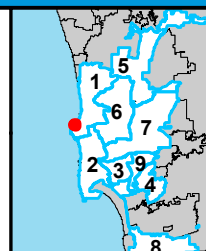
**BOUNDARY LEGEND**

-  Project Boundary
-  Parcel Boundaries



**PROJECT DATA**

TRENCH LENGTH:	8,042 FT
SERVICE DROPS:	201
POWER POLE REMOVAL:	82
TRANSFORMER COUNT:	19
ESTIMATED COST:	\$ 6,685,382



THIS MAP/DATA IS PROVIDED WITHOUT WARRANTY OF ANY KIND, EITHER EXPRESSED OR IMPLIED, INCLUDING BUT NOT LIMITED TO, THE IMPLIED WARRANTIES OF MERCHANTABILITY AND FITNESS FOR A PARTICULAR PURPOSE.





**COUNCIL DISTRICT 1**  
**NEIGHBORHOOD: LA JOLLA**  
**PLANNING COMMUNITY: LA JOLLA**



**SURCHARGE PROJECT**  
**JOLA-07: LA JOLLA 07**

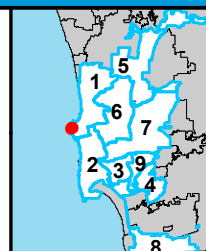
**BOUNDARY LEGEND**

-  Project Boundary
-  Parcel Boundaries



**PROJECT DATA**

TRENCH LENGTH:	8,268 FT
SERVICE DROPS:	214
POWER POLE REMOVAL:	87
TRANSFORMER COUNT:	22
ESTIMATED COST:	\$ 7,064,283

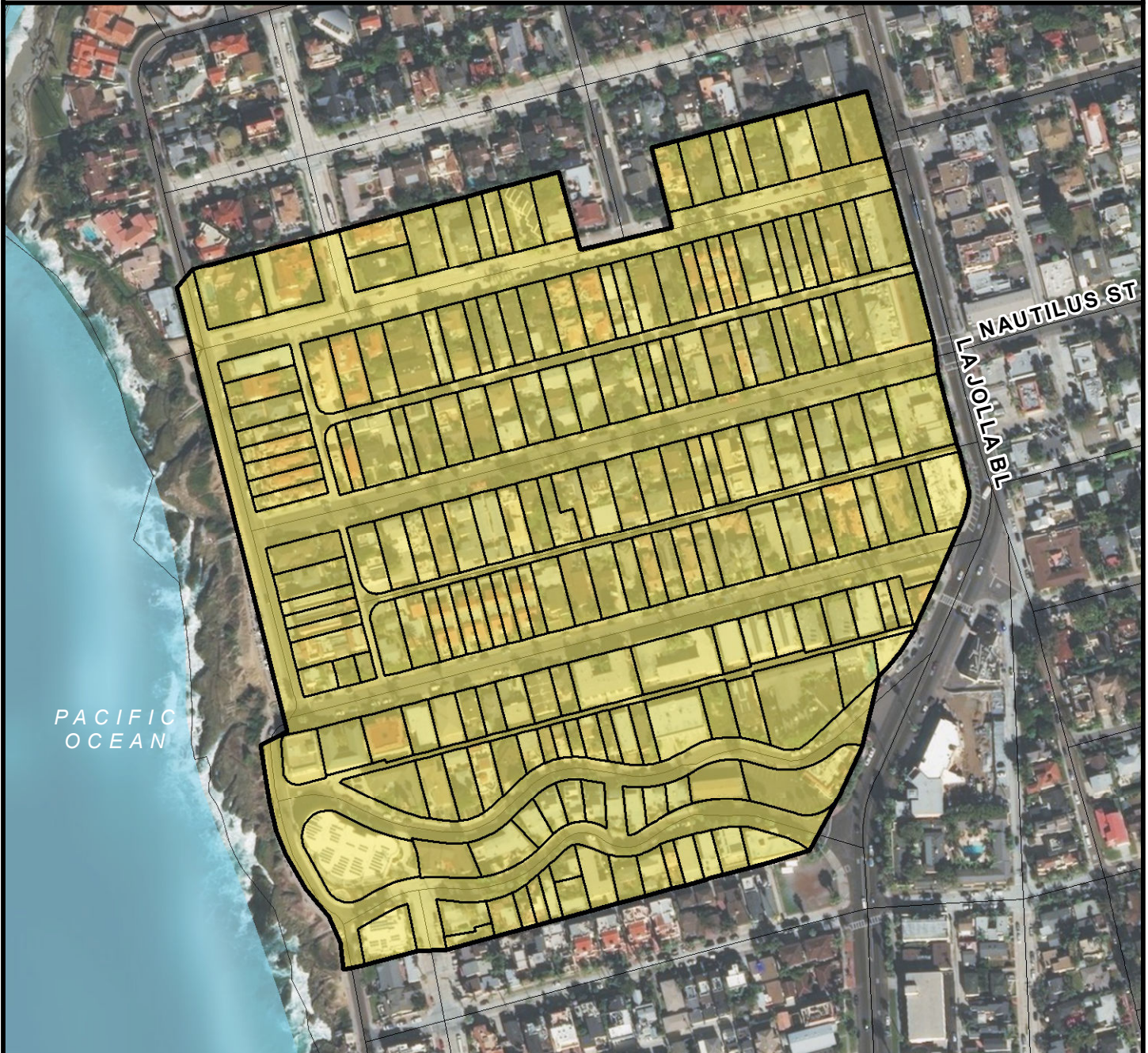


THIS MAP/DATA IS PROVIDED WITHOUT WARRANTY OF ANY KIND, EITHER EXPRESSED OR IMPLIED, INCLUDING BUT NOT LIMITED TO, THE IMPLIED WARRANTIES OF MERCHANTABILITY AND FITNESS FOR A PARTICULAR PURPOSE.







**COUNCIL DISTRICT 1**  
**NEIGHBORHOOD: LA JOLLA**  
**PLANNING COMMUNITY: LA JOLLA**



**SURCHARGE PROJECT**  
**JOLA-08: LA JOLLA 08**

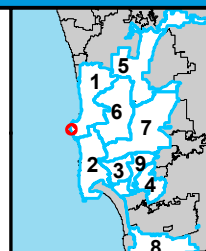
**BOUNDARY LEGEND**

-  Project Boundary
-  Parcel Boundaries



**PROJECT DATA**

TRENCH LENGTH:	4,341 FT
SERVICE DROPS:	207
POWER POLE REMOVAL:	47
TRANSFORMER COUNT:	16
ESTIMATED COST:	\$ 4,956,122



THIS MAP/DATA IS PROVIDED WITHOUT WARRANTY OF ANY KIND, EITHER EXPRESSED OR IMPLIED, INCLUDING BUT NOT LIMITED TO, THE IMPLIED WARRANTIES OF MERCHANTABILITY AND FITNESS FOR A PARTICULAR PURPOSE.





**COUNCIL DISTRICT 1**  
**NEIGHBORHOOD: LA JOLLA**  
**PLANNING COMMUNITY: LA JOLLA**



**SURCHARGE PROJECT**  
**JOLA-09: LA JOLLA 09**

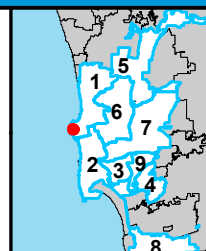
**BOUNDARY LEGEND**

-  Project Boundary
-  Parcel Boundaries



**PROJECT DATA**

TRENCH LENGTH:	9,711 FT
SERVICE DROPS:	201
POWER POLE REMOVAL:	87
TRANSFORMER COUNT:	19
ESTIMATED COST:	\$ 7,511,313

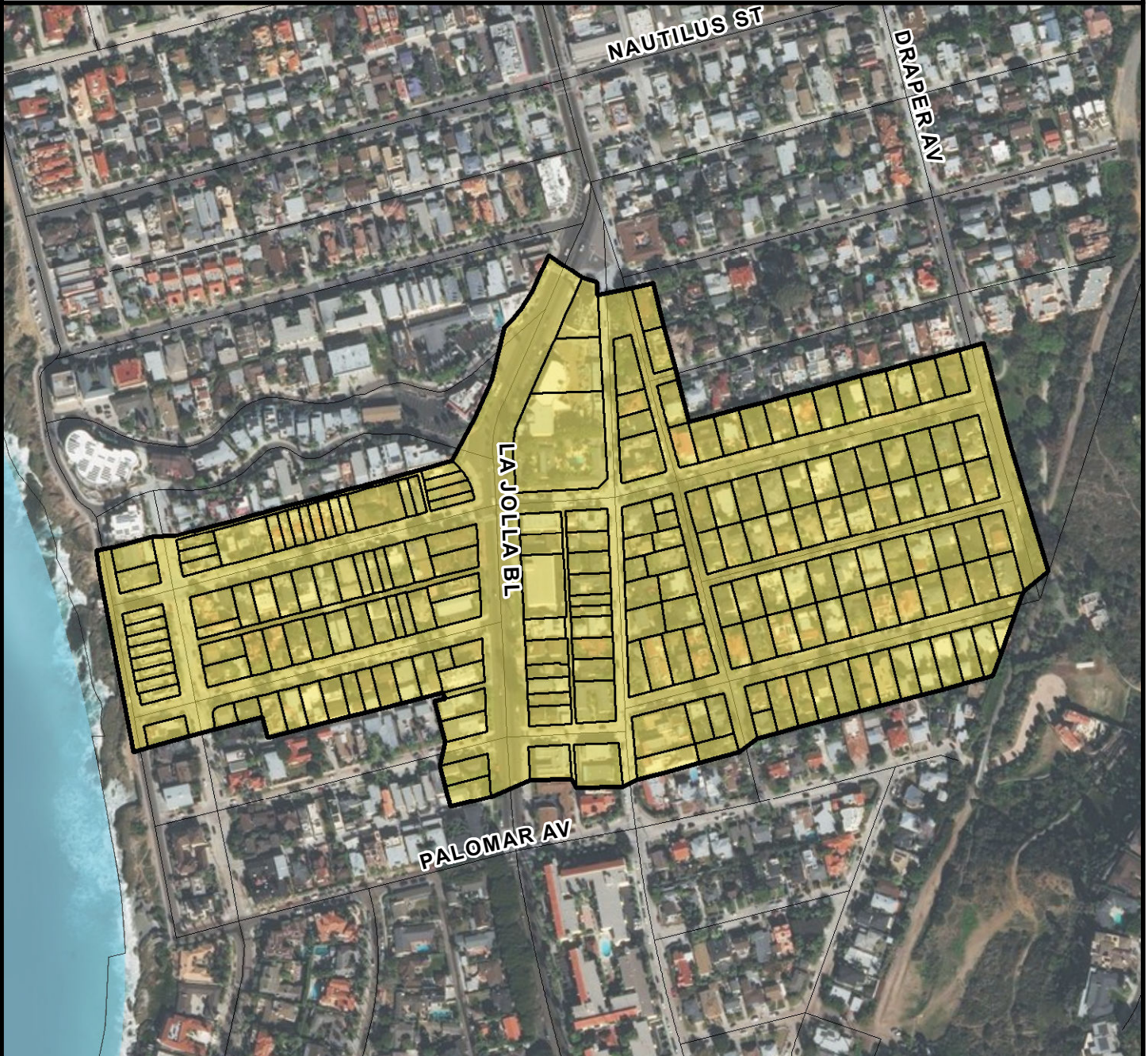


THIS MAP/DATA IS PROVIDED WITHOUT WARRANTY OF ANY KIND, EITHER EXPRESSED OR IMPLIED, INCLUDING BUT NOT LIMITED TO, THE IMPLIED WARRANTIES OF MERCHANTABILITY AND FITNESS FOR A PARTICULAR PURPOSE.





**COUNCIL DISTRICT 1**  
**NEIGHBORHOOD: LA JOLLA**  
**PLANNING COMMUNITY: LA JOLLA**



**SURCHARGE PROJECT**  
**JOLA-10: LA JOLLA 10**

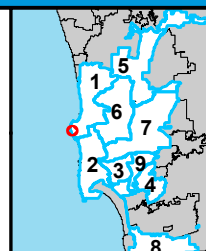
**BOUNDARY LEGEND**

-  Project Boundary
-  Parcel Boundaries



**PROJECT DATA**

TRENCH LENGTH:	7,656 FT
SERVICE DROPS:	202
POWER POLE REMOVAL:	67
TRANSFORMER COUNT:	21
ESTIMATED COST:	\$ 6,605,088

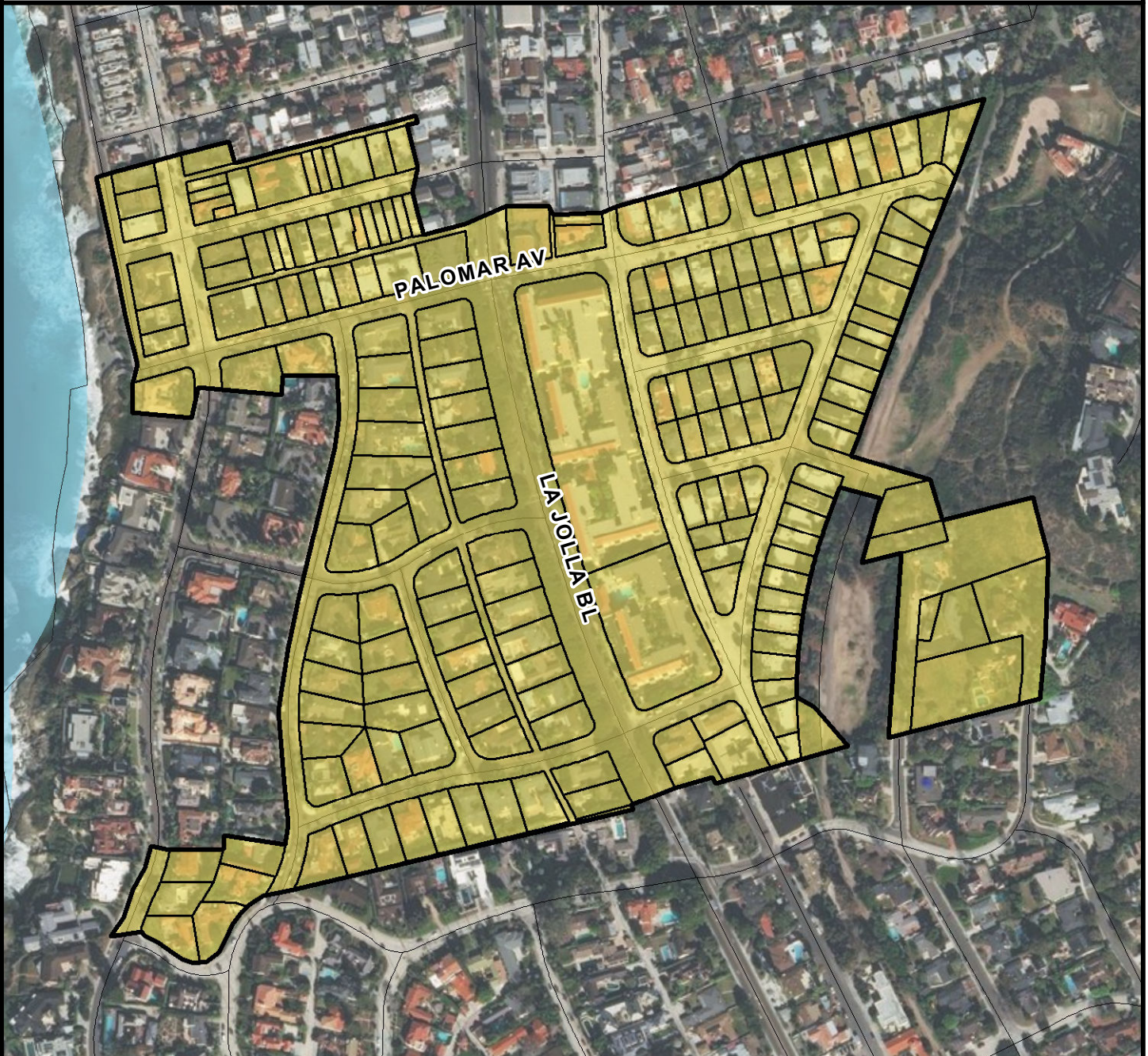


THIS MAP/DATA IS PROVIDED WITHOUT WARRANTY OF ANY KIND, EITHER EXPRESSED OR IMPLIED, INCLUDING BUT NOT LIMITED TO, THE IMPLIED WARRANTIES OF MERCHANTABILITY AND FITNESS FOR A PARTICULAR PURPOSE.





**COUNCIL DISTRICT 1**  
**NEIGHBORHOOD: LA JOLLA**  
**PLANNING COMMUNITY: LA JOLLA**



**SURCHARGE PROJECT**  
**JOLA-11: LA JOLLA 11**

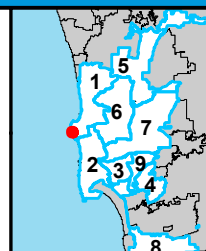
**BOUNDARY LEGEND**

-  Project Boundary
-  Parcel Boundaries



**PROJECT DATA**

TRENCH LENGTH:	8,032 FT
SERVICE DROPS:	199
POWER POLE REMOVAL:	76
TRANSFORMER COUNT:	22
ESTIMATED COST:	\$ 6,789,052

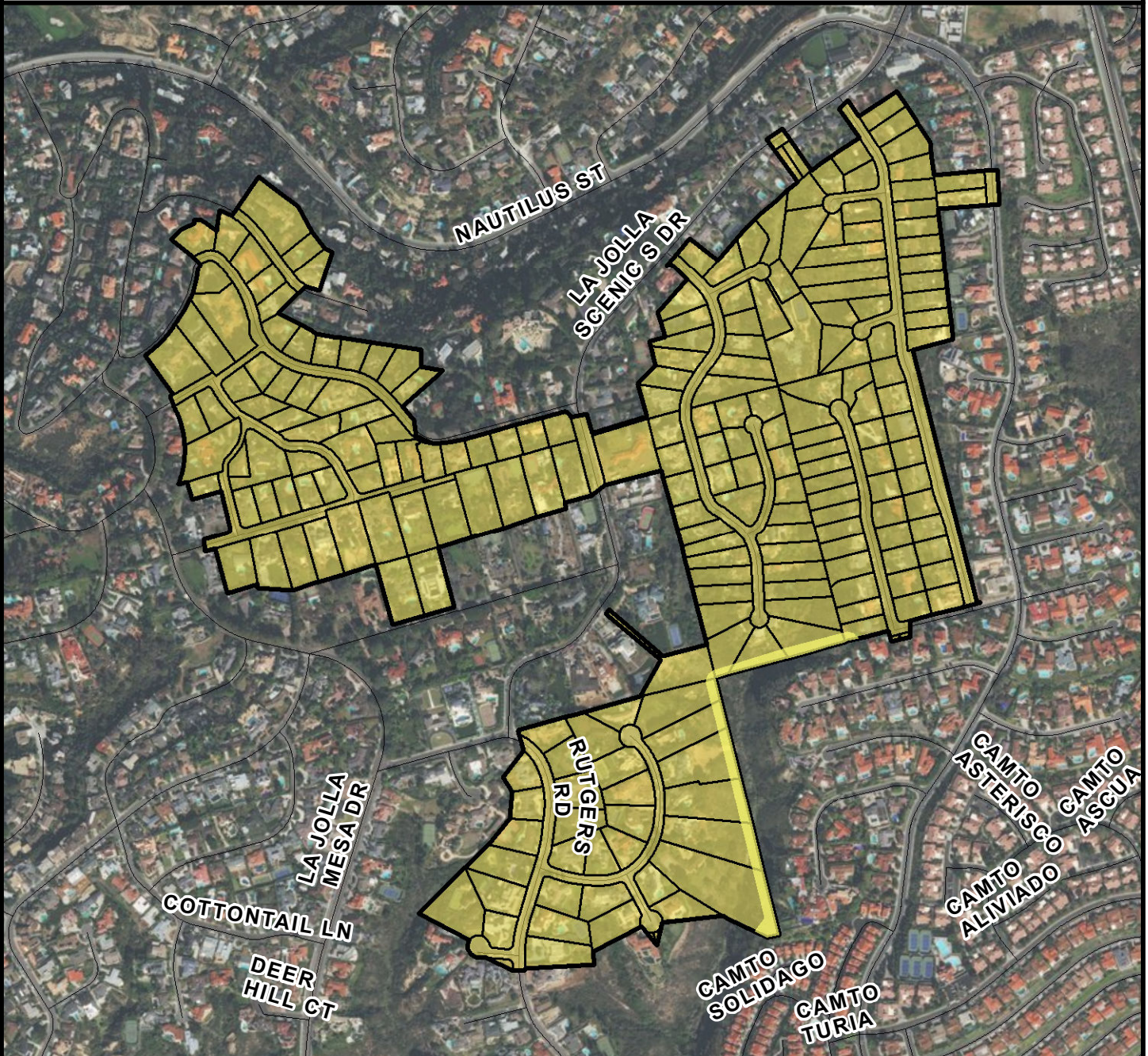


THIS MAP/DATA IS PROVIDED WITHOUT WARRANTY OF ANY KIND, EITHER EXPRESSED OR IMPLIED, INCLUDING BUT NOT LIMITED TO, THE IMPLIED WARRANTIES OF MERCHANTABILITY AND FITNESS FOR A PARTICULAR PURPOSE.





**COUNCIL DISTRICT 1**  
**NEIGHBORHOOD: LA JOLLA**  
**PLANNING COMMUNITY: LA JOLLA**



**SURCHARGE PROJECT**  
**JOLA-12: LA JOLLA 12**

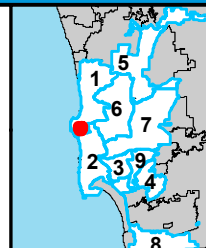
**BOUNDARY LEGEND**

-  Project Boundary
-  Parcel Boundaries



**PROJECT DATA**

TRENCH LENGTH:	20,106 FT
SERVICE DROPS:	212
POWER POLE REMOVAL:	127
TRANSFORMER COUNT:	36
ESTIMATED COST:	\$ 12,691,759

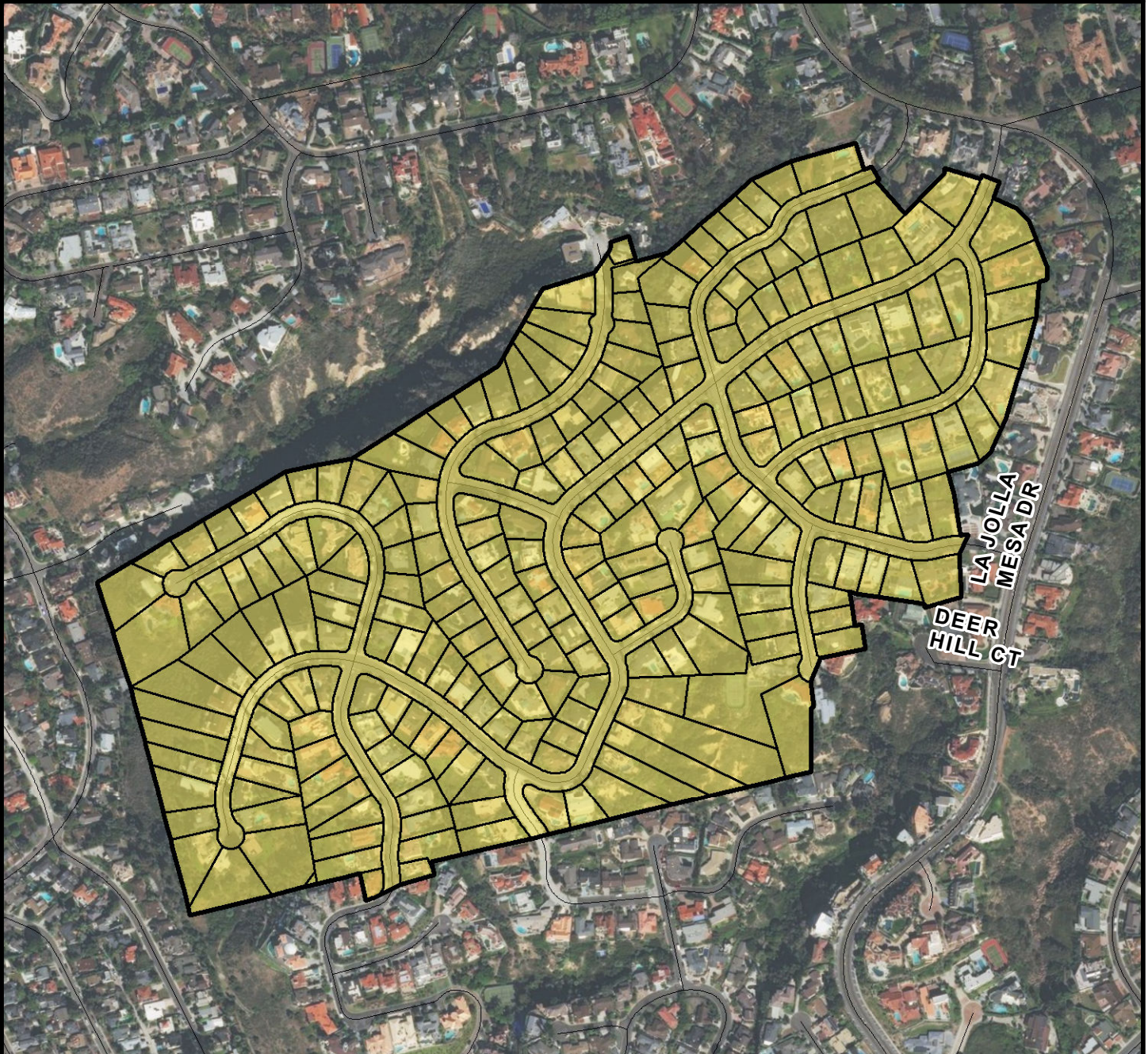


THIS MAP/DATA IS PROVIDED WITHOUT WARRANTY OF ANY KIND, EITHER EXPRESSED OR IMPLIED, INCLUDING BUT NOT LIMITED TO, THE IMPLIED WARRANTIES OF MERCHANTABILITY AND FITNESS FOR A PARTICULAR PURPOSE.





**COUNCIL DISTRICT 1**  
**NEIGHBORHOOD: LA JOLLA**  
**PLANNING COMMUNITY: LA JOLLA**



***SURCHARGE PROJECT***  
***JOLA-13: LA JOLLA 13***

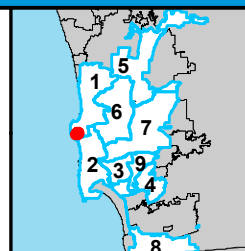
**BOUNDARY LEGEND**

-  Project Boundary
-  Parcel Boundaries



**PROJECT DATA**

TRENCH LENGTH:	13,160 FT
SERVICE DROPS:	249
POWER POLE REMOVAL:	90
TRANSFORMER COUNT:	29
ESTIMATED COST:	\$ 9,679,320



THIS MAP/DATA IS PROVIDED WITHOUT WARRANTY OF ANY KIND, EITHER EXPRESSED OR IMPLIED, INCLUDING BUT NOT LIMITED TO, THE IMPLIED WARRANTIES OF MERCHANTABILITY AND FITNESS FOR A PARTICULAR PURPOSE.





**COUNCIL DISTRICT 1**  
**NEIGHBORHOOD: LA JOLLA**  
**PLANNING COMMUNITY: LA JOLLA**



**SURCHARGE PROJECT**  
**JOLA-14: LA JOLLA 14**

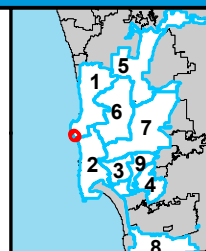
**BOUNDARY LEGEND**

-  Project Boundary
-  Parcel Boundaries



**PROJECT DATA**

TRENCH LENGTH:	11,131 FT
SERVICE DROPS:	229
POWER POLE REMOVAL:	83
TRANSFORMER COUNT:	26
ESTIMATED COST:	\$ 8,564,842

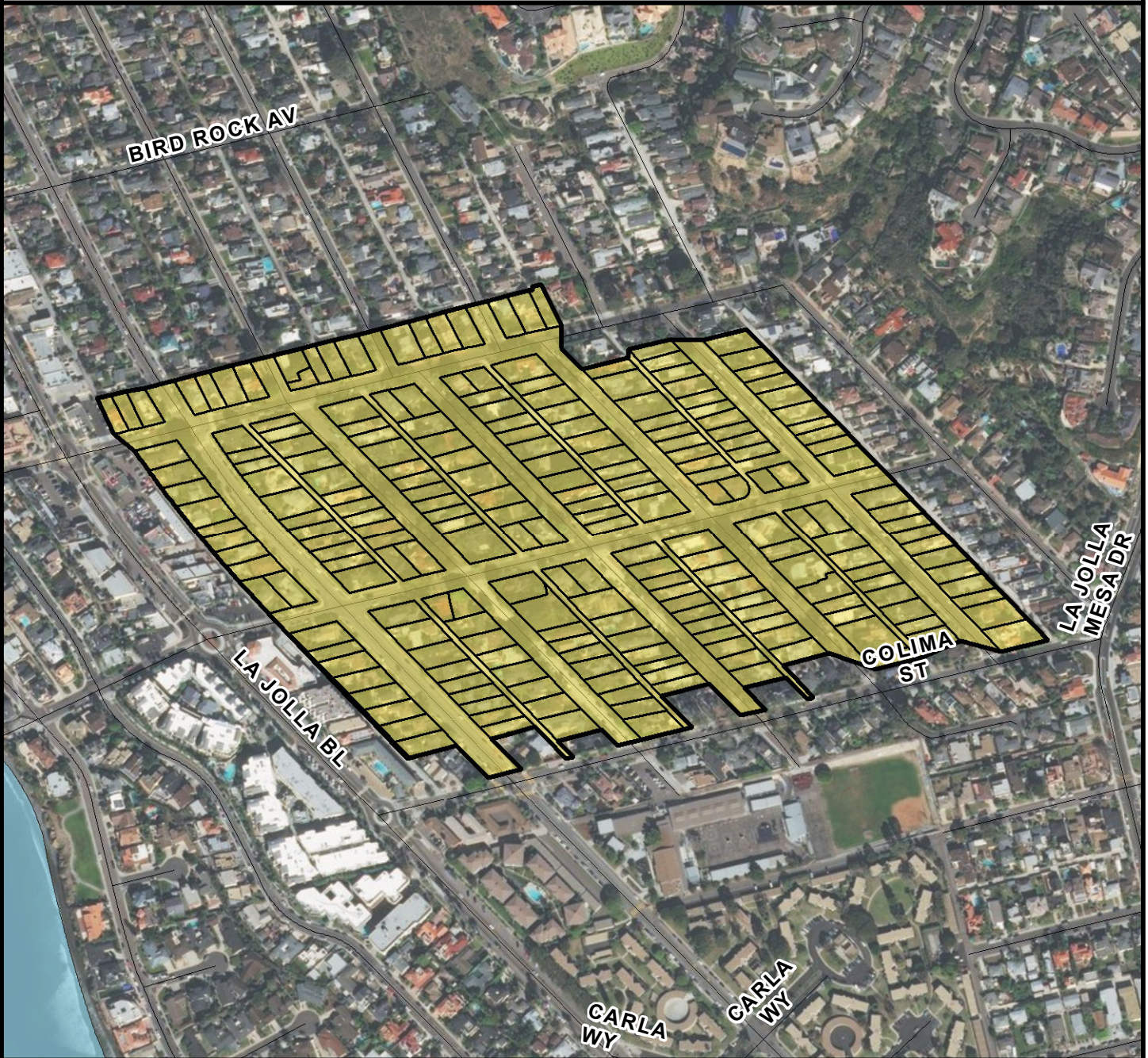


THIS MAP/DATA IS PROVIDED WITHOUT WARRANTY OF ANY KIND, EITHER EXPRESSED OR IMPLIED, INCLUDING BUT NOT LIMITED TO, THE IMPLIED WARRANTIES OF MERCHANTABILITY AND FITNESS FOR A PARTICULAR PURPOSE.





**COUNCIL DISTRICT 1**  
**NEIGHBORHOOD: LA JOLLA**  
**PLANNING COMMUNITY: LA JOLLA**



**SURCHARGE PROJECT**  
**JOLA-15: LA JOLLA 15**

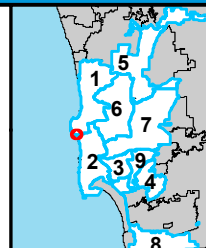
**BOUNDARY LEGEND**

-  Project Boundary
-  Parcel Boundaries



**PROJECT DATA**

TRENCH LENGTH:	8,865 FT
SERVICE DROPS:	224
POWER POLE REMOVAL:	67
TRANSFORMER COUNT:	17
ESTIMATED COST:	\$ 7,177,308

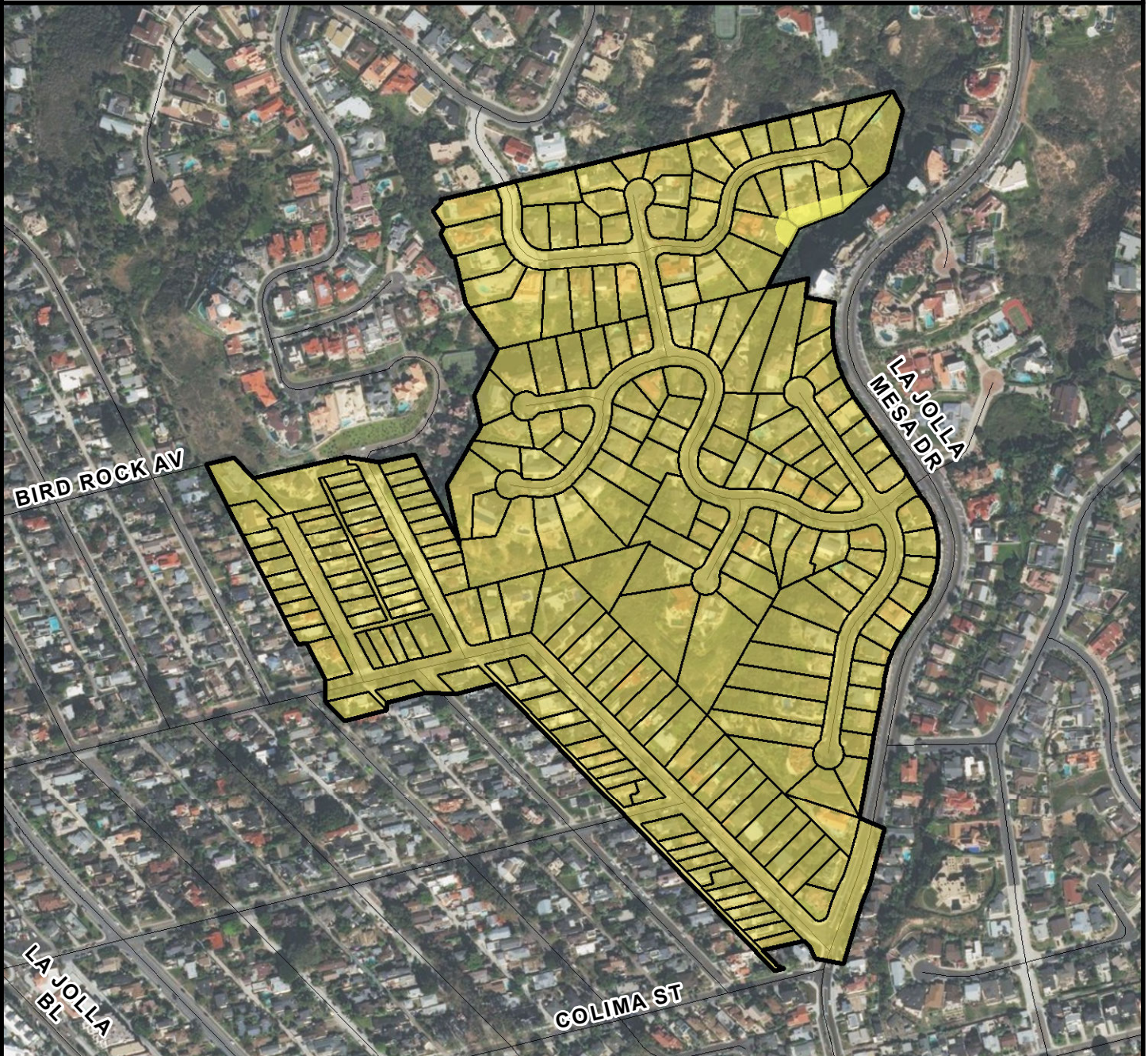


THIS MAP/DATA IS PROVIDED WITHOUT WARRANTY OF ANY KIND, EITHER EXPRESSED OR IMPLIED, INCLUDING BUT NOT LIMITED TO, THE IMPLIED WARRANTIES OF MERCHANTABILITY AND FITNESS FOR A PARTICULAR PURPOSE.





**COUNCIL DISTRICT 1**  
**NEIGHBORHOOD: LA JOLLA**  
**PLANNING COMMUNITY: LA JOLLA**



**SURCHARGE PROJECT**  
**JOLA-16: LA JOLLA 16**

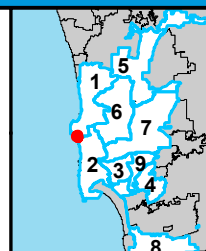
**BOUNDARY LEGEND**

-  Project Boundary
-  Parcel Boundaries



**PROJECT DATA**

TRENCH LENGTH:	11,748 FT
SERVICE DROPS:	232
POWER POLE REMOVAL:	98
TRANSFORMER COUNT:	20
ESTIMATED COST:	\$ 8,743,508

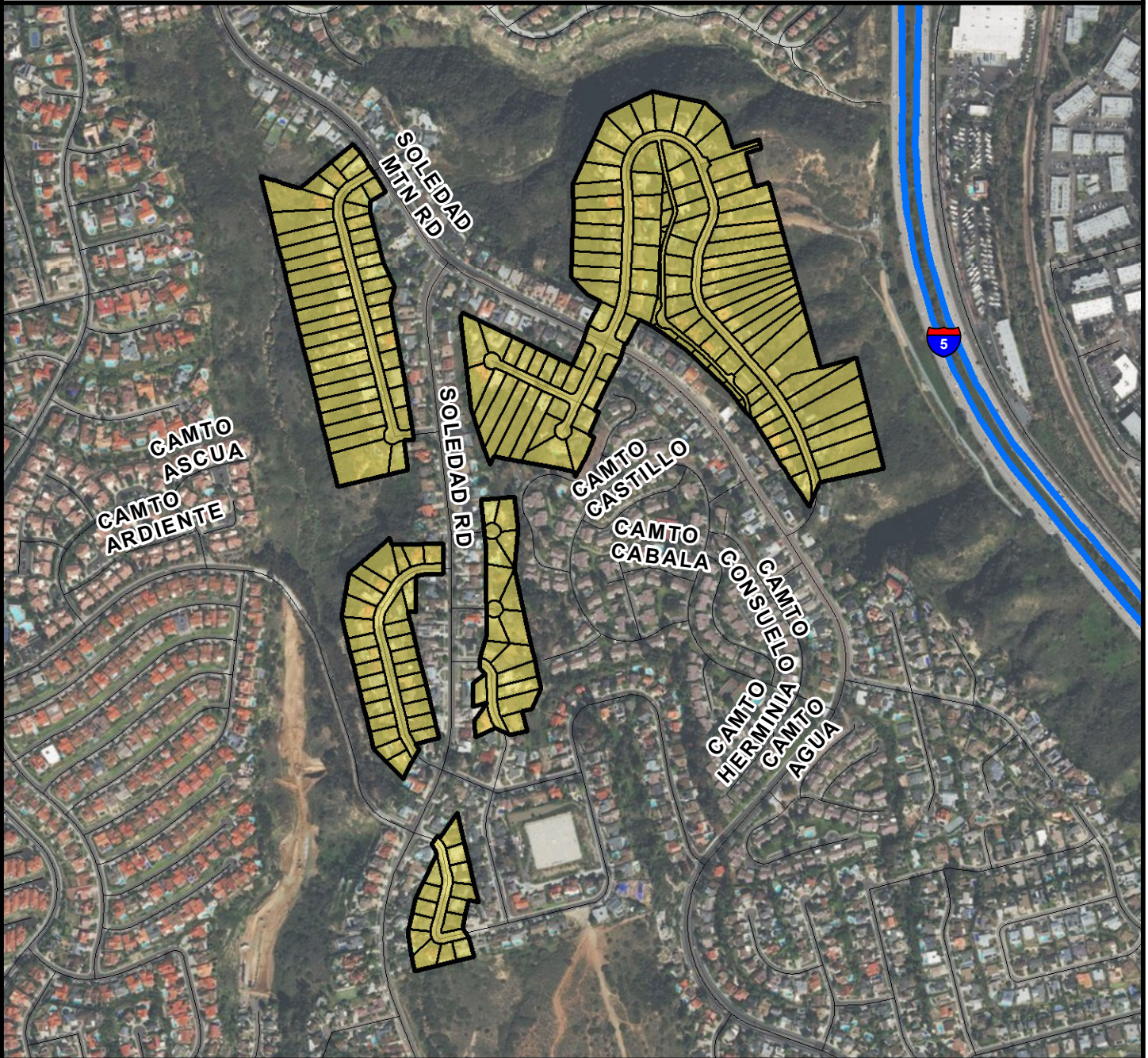


THIS MAP/DATA IS PROVIDED WITHOUT WARRANTY OF ANY KIND, EITHER EXPRESSED OR IMPLIED, INCLUDING BUT NOT LIMITED TO, THE IMPLIED WARRANTIES OF MERCHANTABILITY AND FITNESS FOR A PARTICULAR PURPOSE.





**COUNCIL DISTRICT 1**  
**NEIGHBORHOOD: LA JOLLA**  
**PLANNING COMMUNITY: LA JOLLA**



**SURCHARGE PROJECT**  
**JOLA-17: LA JOLLA 17**

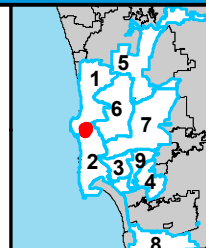
**BOUNDARY LEGEND**

-  Project Boundary
-  Parcel Boundaries



**PROJECT DATA**

TRENCH LENGTH:	8,425 FT
SERVICE DROPS:	194
POWER POLE REMOVAL:	65
TRANSFORMER COUNT:	20
ESTIMATED COST:	\$ 6,704,404



THIS MAP/DATA IS PROVIDED WITHOUT WARRANTY OF ANY KIND, EITHER EXPRESSED OR IMPLIED, INCLUDING BUT NOT LIMITED TO, THE IMPLIED WARRANTIES OF MERCHANTABILITY AND FITNESS FOR A PARTICULAR PURPOSE.







**COUNCIL DISTRICT 1**  
**NEIGHBORHOOD: LA JOLLA**  
**PLANNING COMMUNITY: LA JOLLA**



**SURCHARGE PROJECT**  
**JOLA-S1: LA JOLLA SEGMENT 01**

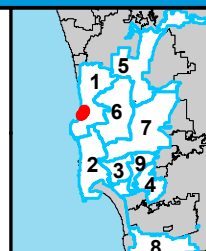
**BOUNDARY LEGEND**

-  Project Boundary
-  Parcel Boundaries



**PROJECT DATA**

TRENCH LENGTH:	5,777 FT
SERVICE DROPS:	0
POWER POLE REMOVAL:	23
TRANSFORMER COUNT:	1
ESTIMATED COST:	\$ 2,858,931



THIS MAP/DATA IS PROVIDED WITHOUT WARRANTY OF ANY KIND, EITHER EXPRESSED OR IMPLIED, INCLUDING BUT NOT LIMITED TO, THE IMPLIED WARRANTIES OF MERCHANTABILITY AND FITNESS FOR A PARTICULAR PURPOSE.





**COUNCIL DISTRICT 1**  
**NEIGHBORHOOD: LA JOLLA**  
**PLANNING COMMUNITY: LA JOLLA**



**SURCHARGE PROJECT**  
**JOLA-S2: LA JOLLA SEGMENT 02**

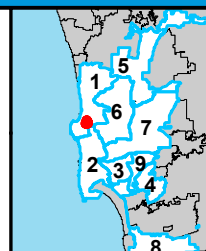
**BOUNDARY LEGEND**

-  Project Boundary
-  Parcel Boundaries



**PROJECT DATA**

TRENCH LENGTH:	5,425 FT
SERVICE DROPS:	0
POWER POLE REMOVAL:	40
TRANSFORMER COUNT:	4
ESTIMATED COST:	\$ 3,030,476



**SanGIS**  
THIS MAP/DATA IS  
PROVIDED WITHOUT  
WARRANTY OF ANY  
KIND, EITHER  
EXPRESSED OR  
IMPLIED, INCLUDING  
BUT NOT LIMITED TO,  
THE IMPLIED  
WARRANTIES OF  
MERCHANTABILITY AND  
FITNESS FOR A  
PARTICULAR PURPOSE.





**COUNCIL DISTRICT 1**  
**NEIGHBORHOOD: LA JOLLA**  
**PLANNING COMMUNITY: LA JOLLA**



***SURCHARGE PROJECT***  
***JOLA-S3: LA JOLLA SEGMENT 03***

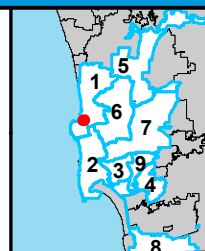
**BOUNDARY LEGEND**

-  Project Boundary
-  Parcel Boundaries



**PROJECT DATA**

TRENCH LENGTH:	1,399 FT
SERVICE DROPS:	0
POWER POLE REMOVAL:	7
TRANSFORMER COUNT:	3
ESTIMATED COST:	\$ 924,290



THIS MAP/DATA IS PROVIDED WITHOUT WARRANTY OF ANY KIND, EITHER EXPRESSED OR IMPLIED, INCLUDING BUT NOT LIMITED TO, THE IMPLIED WARRANTIES OF MERCHANTABILITY AND FITNESS FOR A PARTICULAR PURPOSE.





**COUNCIL DISTRICT 1**  
**NEIGHBORHOOD: LA JOLLA**  
**PLANNING COMMUNITY: LA JOLLA**



**SURCHARGE PROJECT**  
**JOLA-S4: LA JOLLA SEGMENT 04**

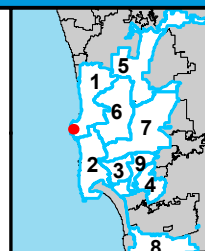
**BOUNDARY LEGEND**

-  Project Boundary
-  Parcel Boundaries



**PROJECT DATA**

TRENCH LENGTH:	485 FT
SERVICE DROPS:	0
POWER POLE REMOVAL:	3
TRANSFORMER COUNT:	0
ESTIMATED COST:	\$ 419,784



THIS MAP/DATA IS PROVIDED WITHOUT WARRANTY OF ANY KIND, EITHER EXPRESSED OR IMPLIED, INCLUDING BUT NOT LIMITED TO, THE IMPLIED WARRANTIES OF MERCHANTABILITY AND FITNESS FOR A PARTICULAR PURPOSE.





**COUNCIL DISTRICT 1**  
**NEIGHBORHOOD: LA JOLLA**  
**PLANNING COMMUNITY: LA JOLLA**



**SURCHARGE PROJECT**  
**JOLA-S5: LA JOLLA SEGMENT 05**

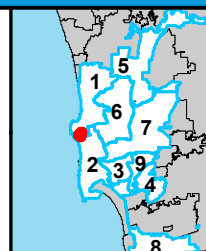
**BOUNDARY LEGEND**

-  Project Boundary
-  Parcel Boundaries



**PROJECT DATA**

TRENCH LENGTH:	8,353 FT
SERVICE DROPS:	4
POWER POLE REMOVAL:	31
TRANSFORMER COUNT:	0
ESTIMATED COST:	\$ 4,042,722



THIS MAP/DATA IS PROVIDED WITHOUT WARRANTY OF ANY KIND, EITHER EXPRESSED OR IMPLIED, INCLUDING BUT NOT LIMITED TO, THE IMPLIED WARRANTIES OF MERCHANTABILITY AND FITNESS FOR A PARTICULAR PURPOSE.





**COUNCIL DISTRICT 1**  
**NEIGHBORHOOD: LA JOLLA**  
**PLANNING COMMUNITY: LA JOLLA**



**SURCHARGE PROJECT**  
**JOLA-S6: LA JOLLA SEGMENT 06**

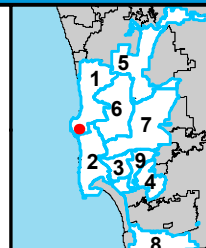
**BOUNDARY LEGEND**

-  Project Boundary
-  Parcel Boundaries



**PROJECT DATA**

TRENCH LENGTH:	387 FT
SERVICE DROPS:	1
POWER POLE REMOVAL:	4
TRANSFORMER COUNT:	2
ESTIMATED COST:	\$ 448,848

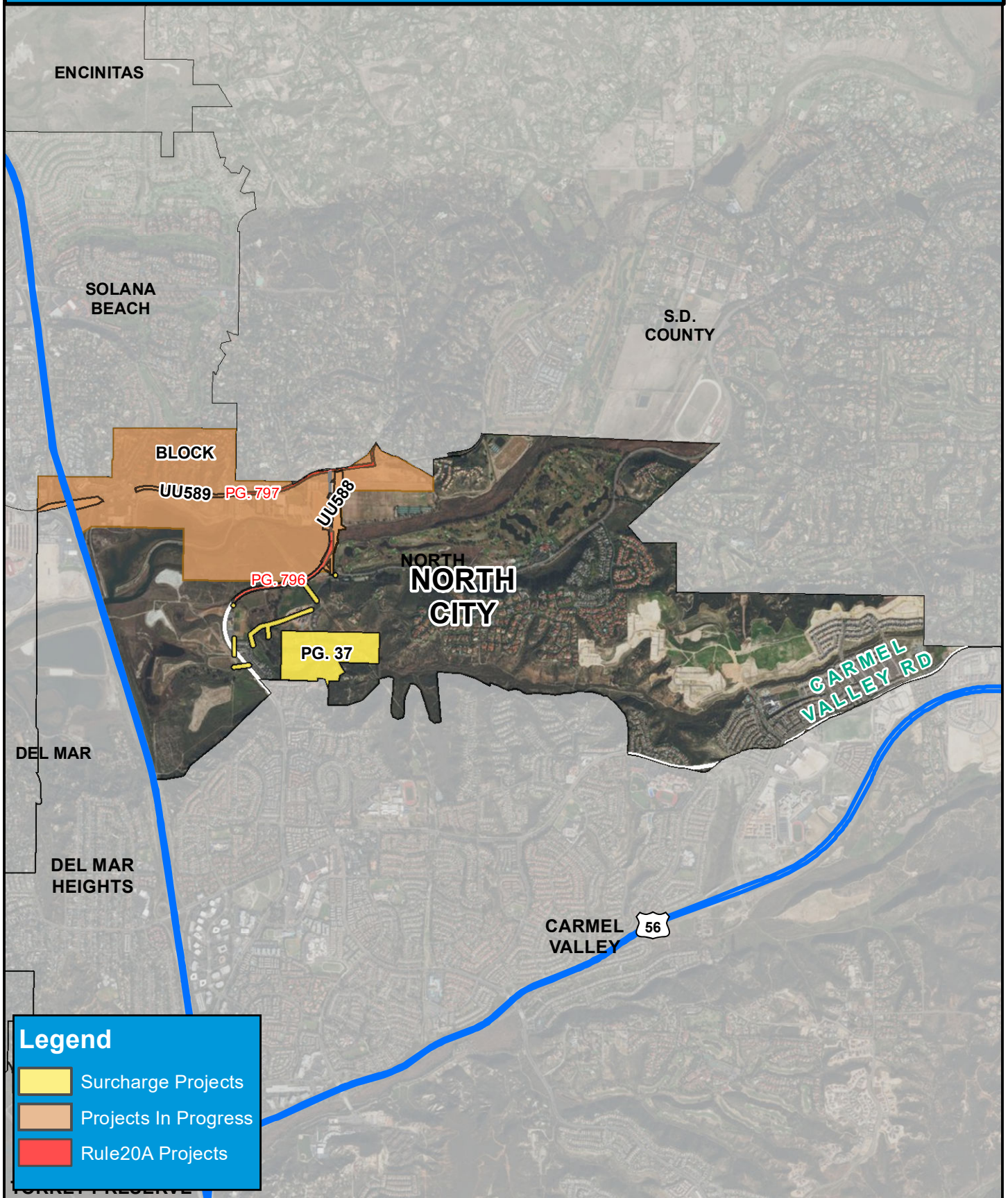


THIS MAP/DATA IS PROVIDED WITHOUT WARRANTY OF ANY KIND, EITHER EXPRESSED OR IMPLIED, INCLUDING BUT NOT LIMITED TO, THE IMPLIED WARRANTIES OF MERCHANTABILITY AND FITNESS FOR A PARTICULAR PURPOSE.





# COUNCIL DISTRICT 1 NEIGHBORHOOD: NORTH CITY KEYED MAP



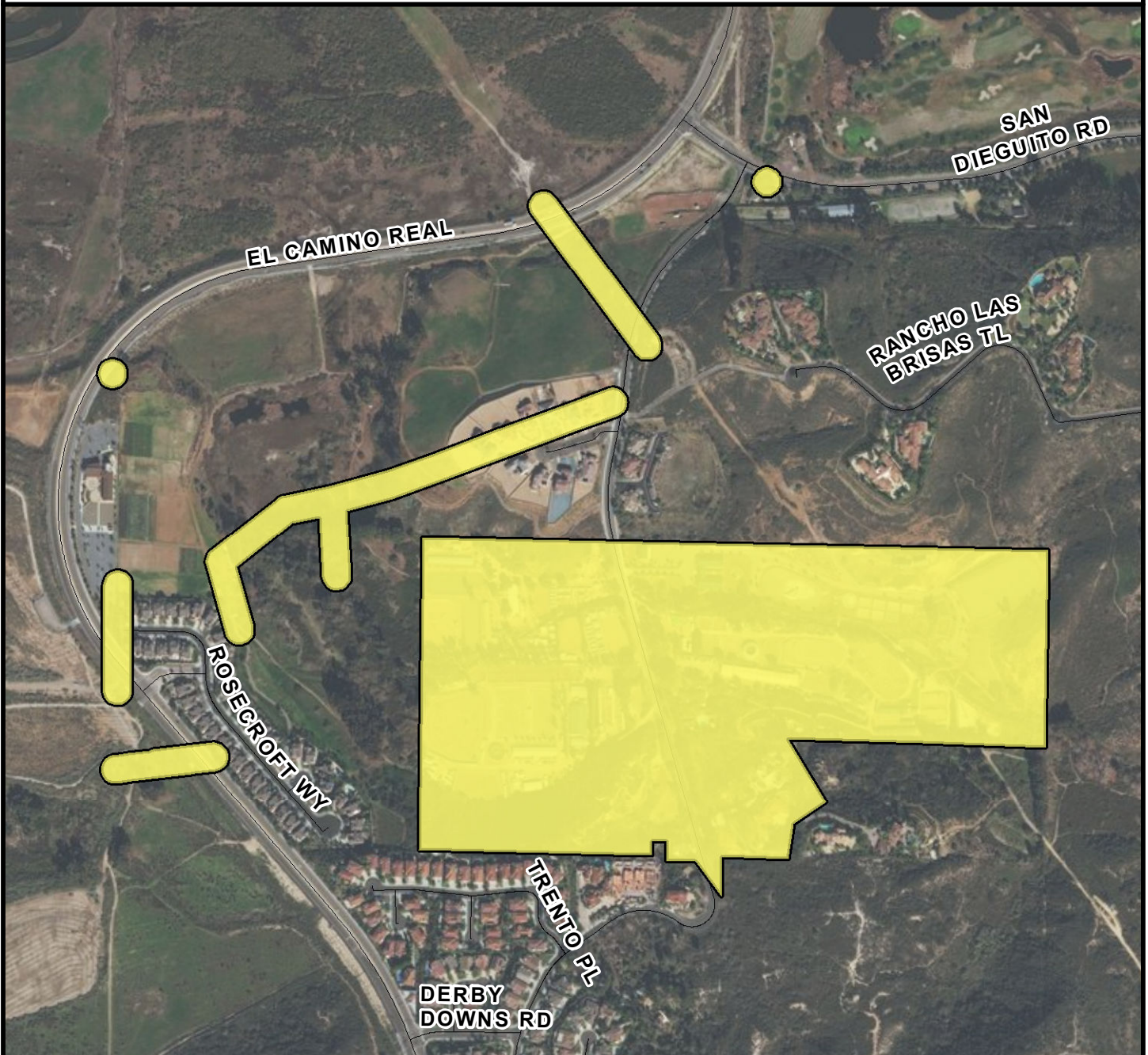
## Legend

- Surcharge Projects
- Projects In Progress
- Rule20A Projects





**COUNCIL DISTRICT 1**  
**NEIGHBORHOOD: NORTH CITY**  
**PLANNING COMMUNITY: NCFUA SUBAREA II**



**SURCHARGE PROJECT**  
**NCTY-S1: NORTH CITY SEGMENT 01**

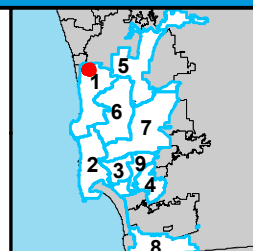
**BOUNDARY LEGEND**

-  Project Boundary
-  Parcel Boundaries



**PROJECT DATA**

TRENCH LENGTH:	7,040 FT
SERVICE DROPS:	12
POWER POLE REMOVAL:	28
TRANSFORMER COUNT:	5
ESTIMATED COST:	\$ 3,646,942

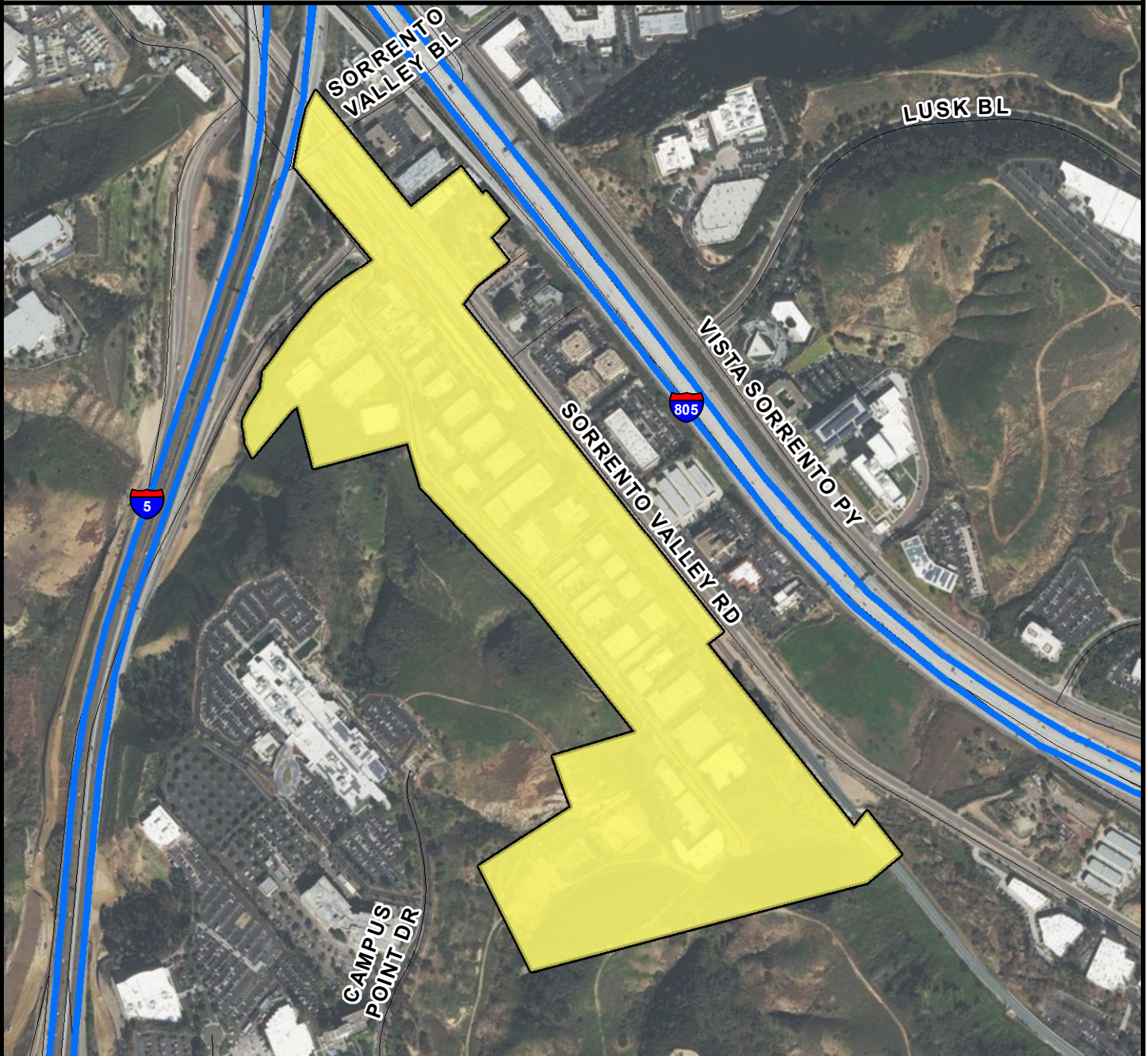


**SanGIS**  
by San Diego Council  
THIS MAP/DATA IS  
PROVIDED WITHOUT  
WARRANTY OF ANY  
KIND, EITHER  
EXPRESSED OR  
IMPLIED, INCLUDING  
BUT NOT LIMITED TO,  
THE IMPLIED  
WARRANTIES OF  
MERCHANTABILITY AND  
FITNESS FOR A  
PARTICULAR PURPOSE.





**COUNCIL DISTRICT 1**  
**NEIGHBORHOOD: SORRENTO VALLEY**  
**PLANNING COMMUNITY: TORREY PINES**



**SURCHARGE PROJECT**  
**SOVA-S1: SORRENTO VALLEY SEGMENT 01**

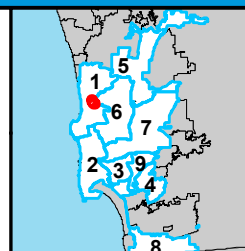
**BOUNDARY LEGEND**

-  Project Boundary
-  Parcel Boundaries



**PROJECT DATA**

TRENCH LENGTH:	9,293 FT
SERVICE DROPS:	28
POWER POLE REMOVAL:	59
TRANSFORMER COUNT:	15
ESTIMATED COST:	\$ 5,395,960



**SanGIS**  
The New San Diego Council  
THIS MAP/DATA IS PROVIDED WITHOUT WARRANTY OF ANY KIND, EITHER EXPRESSED OR IMPLIED, INCLUDING BUT NOT LIMITED TO, THE IMPLIED WARRANTIES OF MERCHANTABILITY AND FITNESS FOR A PARTICULAR PURPOSE.





# COUNCIL DISTRICT 1

## NEIGHBORHOOD: TORREY PINES

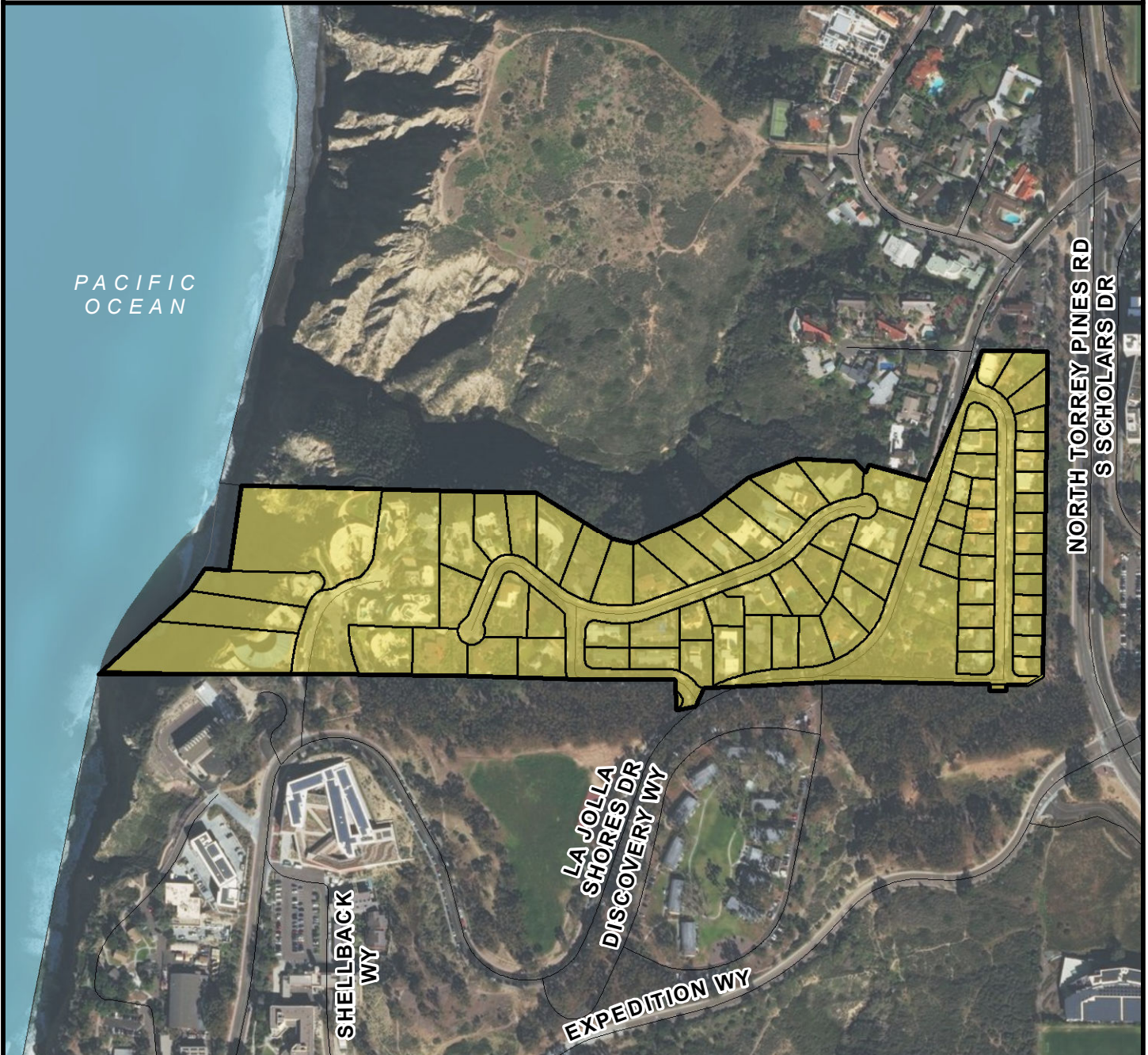
### KEYED MAP







**COUNCIL DISTRICT 1**  
**NEIGHBORHOOD: TORREY PINES**  
**PLANNING COMMUNITY: LA JOLLA**



**SURCHARGE PROJECT**  
**TPIN-01: TORREY PINES 01**

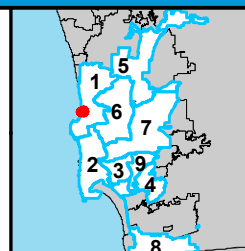
**BOUNDARY LEGEND**

-  Project Boundary
-  Parcel Boundaries



**PROJECT DATA**

TRENCH LENGTH:	4,114 FT
SERVICE DROPS:	75
POWER POLE REMOVAL:	33
TRANSFORMER COUNT:	9
ESTIMATED COST:	\$ 3,191,293



THIS MAP/DATA IS PROVIDED WITHOUT WARRANTY OF ANY KIND, EITHER EXPRESSED OR IMPLIED, INCLUDING BUT NOT LIMITED TO, THE IMPLIED WARRANTIES OF MERCHANTABILITY AND FITNESS FOR A PARTICULAR PURPOSE.





**COUNCIL DISTRICT 1**  
**NEIGHBORHOOD: TORREY PINES**  
**PLANNING COMMUNITY: UNIVERSITY**



***SURCHARGE PROJECT***  
***TPIN-S1: TORREY PINES SEGMENT 01***

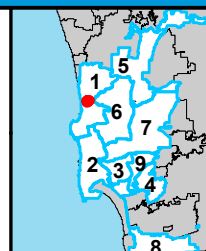
**BOUNDARY LEGEND**

-  Project Boundary
-  Parcel Boundaries



**PROJECT DATA**

TRENCH LENGTH:	2,646 FT
SERVICE DROPS:	0
POWER POLE REMOVAL:	15
TRANSFORMER COUNT:	0
ESTIMATED COST:	\$ 1,415,210



THIS MAP/DATA IS PROVIDED WITHOUT WARRANTY OF ANY KIND, EITHER EXPRESSED OR IMPLIED, INCLUDING BUT NOT LIMITED TO, THE IMPLIED WARRANTIES OF MERCHANTABILITY AND FITNESS FOR A PARTICULAR PURPOSE.





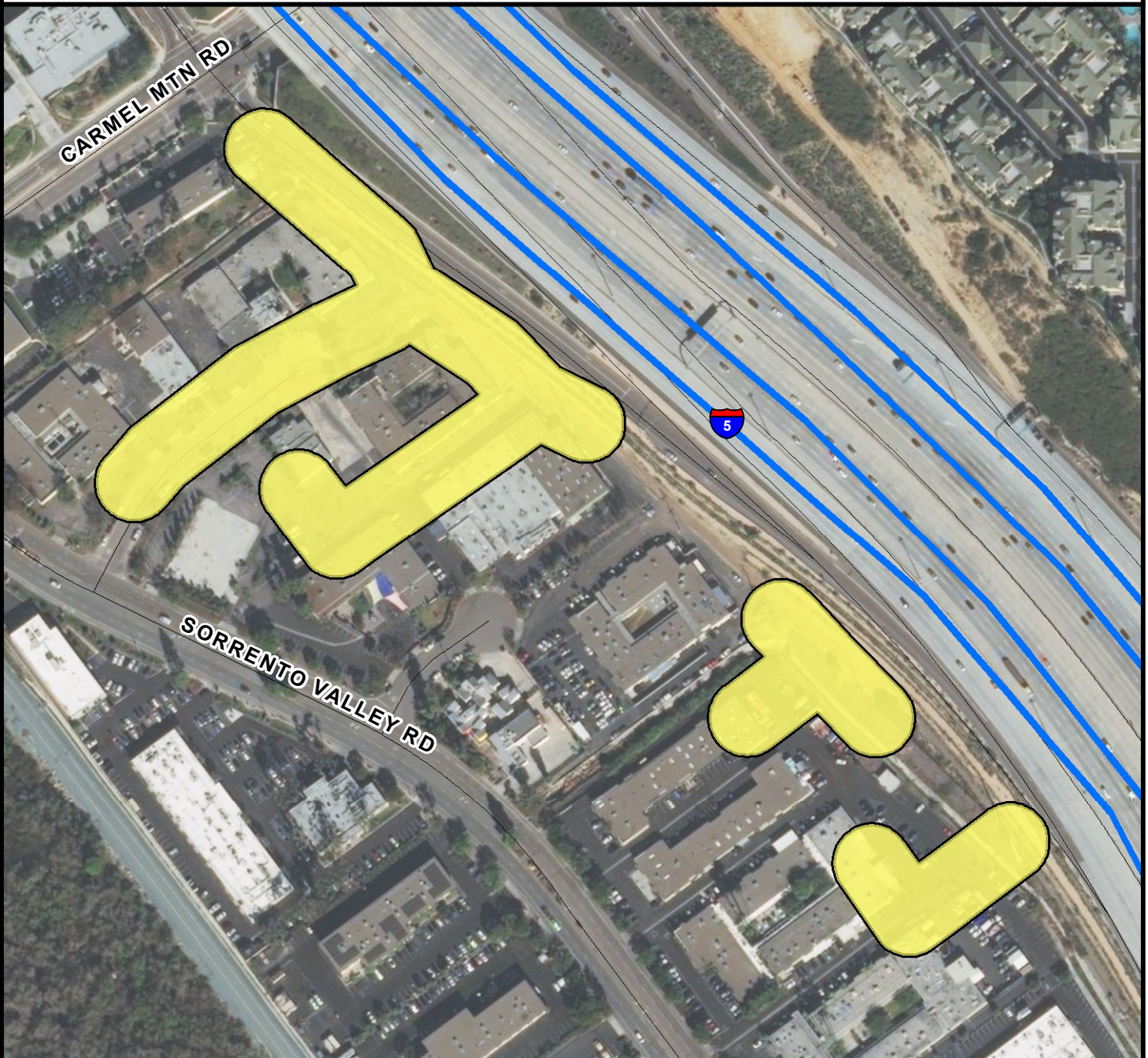
# COUNCIL DISTRICT 1 NEIGHBORHOOD: TORREY PRESERVE KEYED MAP







COUNCIL DISTRICT 1  
NEIGHBORHOOD: TORREY PRESERVE  
PLANNING COMMUNITY: TORREY PINES



**SURCHARGE PROJECT**  
**TPSV-S1: TORREY PRESERVE SEGMENT 01**

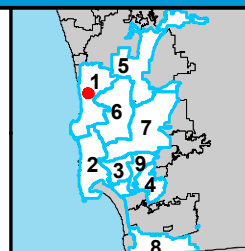
**BOUNDARY LEGEND**

-  Project Boundary
-  Parcel Boundaries



**PROJECT DATA**

TRENCH LENGTH:	2,336 FT
SERVICE DROPS:	2
POWER POLE REMOVAL:	21
TRANSFORMER COUNT:	8
ESTIMATED COST:	\$ 1,563,114

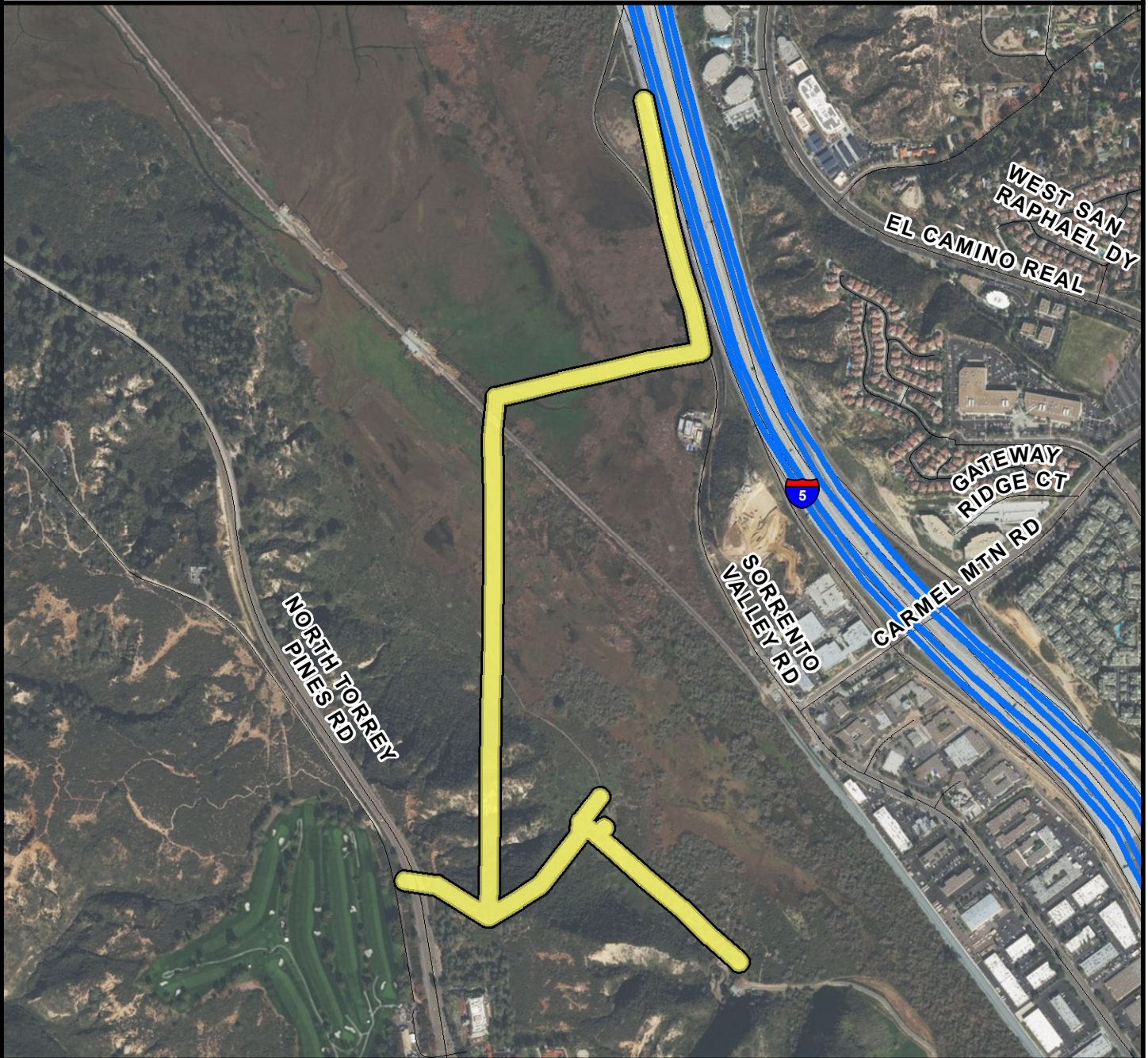


THIS MAP/DATA IS PROVIDED WITHOUT WARRANTY OF ANY KIND, EITHER EXPRESSED OR IMPLIED, INCLUDING BUT NOT LIMITED TO, THE IMPLIED WARRANTIES OF MERCHANTABILITY AND FITNESS FOR A PARTICULAR PURPOSE.







COUNCIL DISTRICT 1  
NEIGHBORHOOD: TORREY PRESERVE  
PLANNING COMMUNITY: TORREY PINES



**SURCHARGE PROJECT**  
**TPSV-S2: TORREY PRESERVE SEGMENT 02**

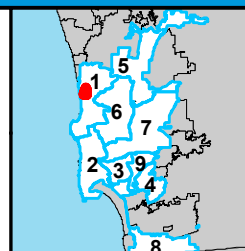
**BOUNDARY LEGEND**

-  Project Boundary
-  Parcel Boundaries



**PROJECT DATA**

TRENCH LENGTH:	9,166 FT
SERVICE DROPS:	0
POWER POLE REMOVAL:	42
TRANSFORMER COUNT:	2
ESTIMATED COST:	\$ 4,462,394



**SanGIS**  
THIS MAP/DATA IS  
PROVIDED WITHOUT  
WARRANTY OF ANY  
KIND, EITHER  
EXPRESSED OR  
IMPLIED, INCLUDING  
BUT NOT LIMITED TO,  
THE IMPLIED  
WARRANTIES OF  
MERCHANTABILITY AND  
FITNESS FOR A  
PARTICULAR PURPOSE.





COUNCIL DISTRICT 1  
NEIGHBORHOOD: TORREY PRESERVE  
PLANNING COMMUNITY: TORREY PINES



**SURCHARGE PROJECT**  
**TPSV-S3: TORREY PRESERVE SEGMENT 03**

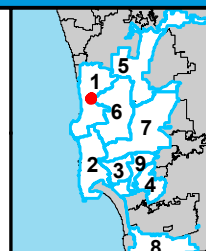
**BOUNDARY LEGEND**

-  Project Boundary
-  Parcel Boundaries



**PROJECT DATA**

TRENCH LENGTH:	3,537 FT
SERVICE DROPS:	3
POWER POLE REMOVAL:	16
TRANSFORMER COUNT:	2
ESTIMATED COST:	\$ 1,894,234



THIS MAP/DATA IS PROVIDED WITHOUT WARRANTY OF ANY KIND, EITHER EXPRESSED OR IMPLIED, INCLUDING BUT NOT LIMITED TO, THE IMPLIED WARRANTIES OF MERCHANTABILITY AND FITNESS FOR A PARTICULAR PURPOSE.





COUNCIL DISTRICT 1  
NEIGHBORHOOD: TORREY PRESERVE  
PLANNING COMMUNITY: TORREY PINES



**SURCHARGE PROJECT**  
**TPSV-S4: TORREY PRESERVE SEGMENT 04**

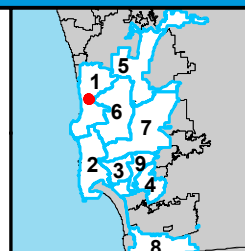
**BOUNDARY LEGEND**

-  Project Boundary
-  Parcel Boundaries



**PROJECT DATA**

TRENCH LENGTH:	1,176 FT
SERVICE DROPS:	0
POWER POLE REMOVAL:	7
TRANSFORMER COUNT:	0
ESTIMATED COST:	\$ 743,504

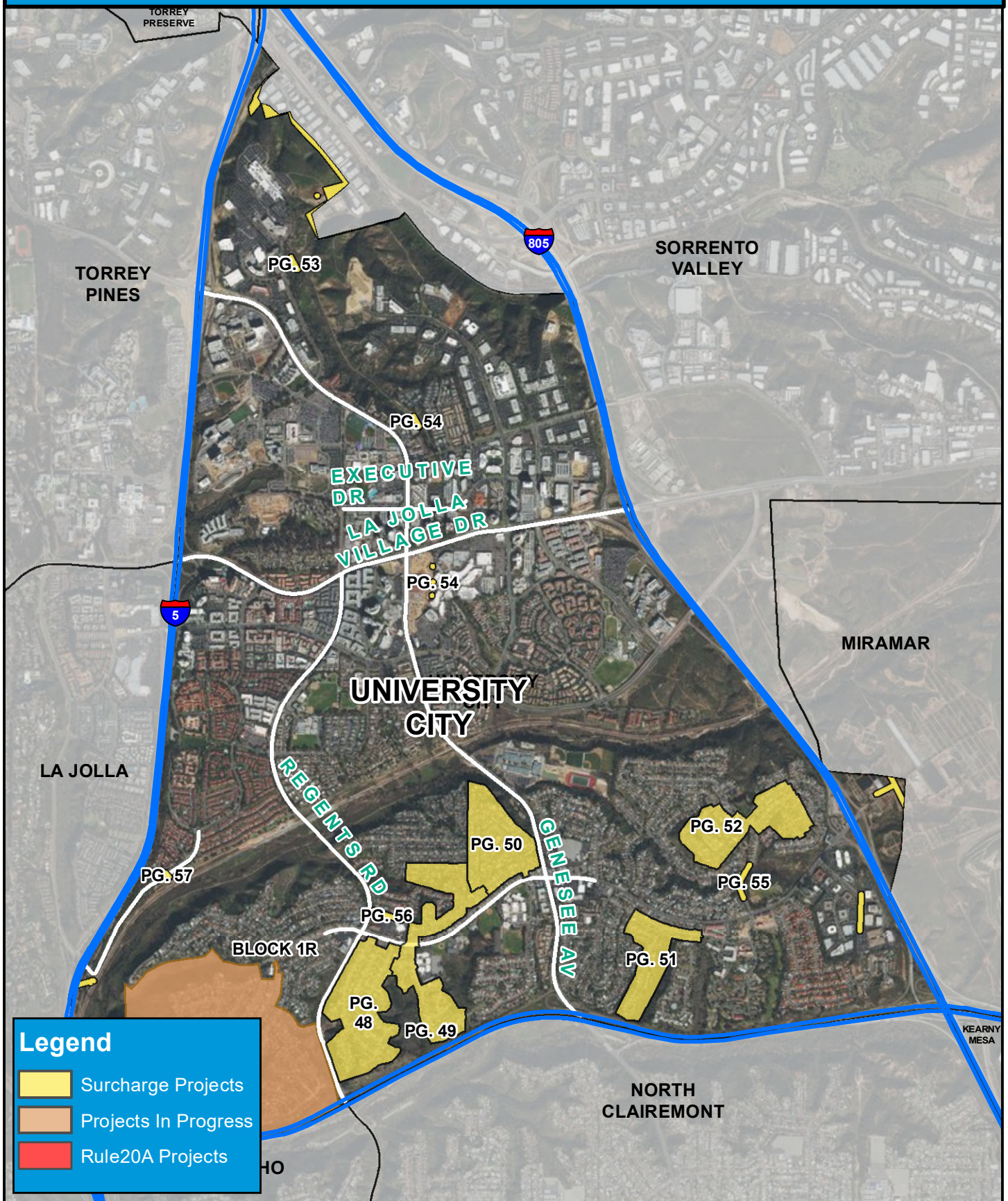


THIS MAP/DATA IS PROVIDED WITHOUT WARRANTY OF ANY KIND, EITHER EXPRESSED OR IMPLIED, INCLUDING BUT NOT LIMITED TO, THE IMPLIED WARRANTIES OF MERCHANTABILITY AND FITNESS FOR A PARTICULAR PURPOSE.





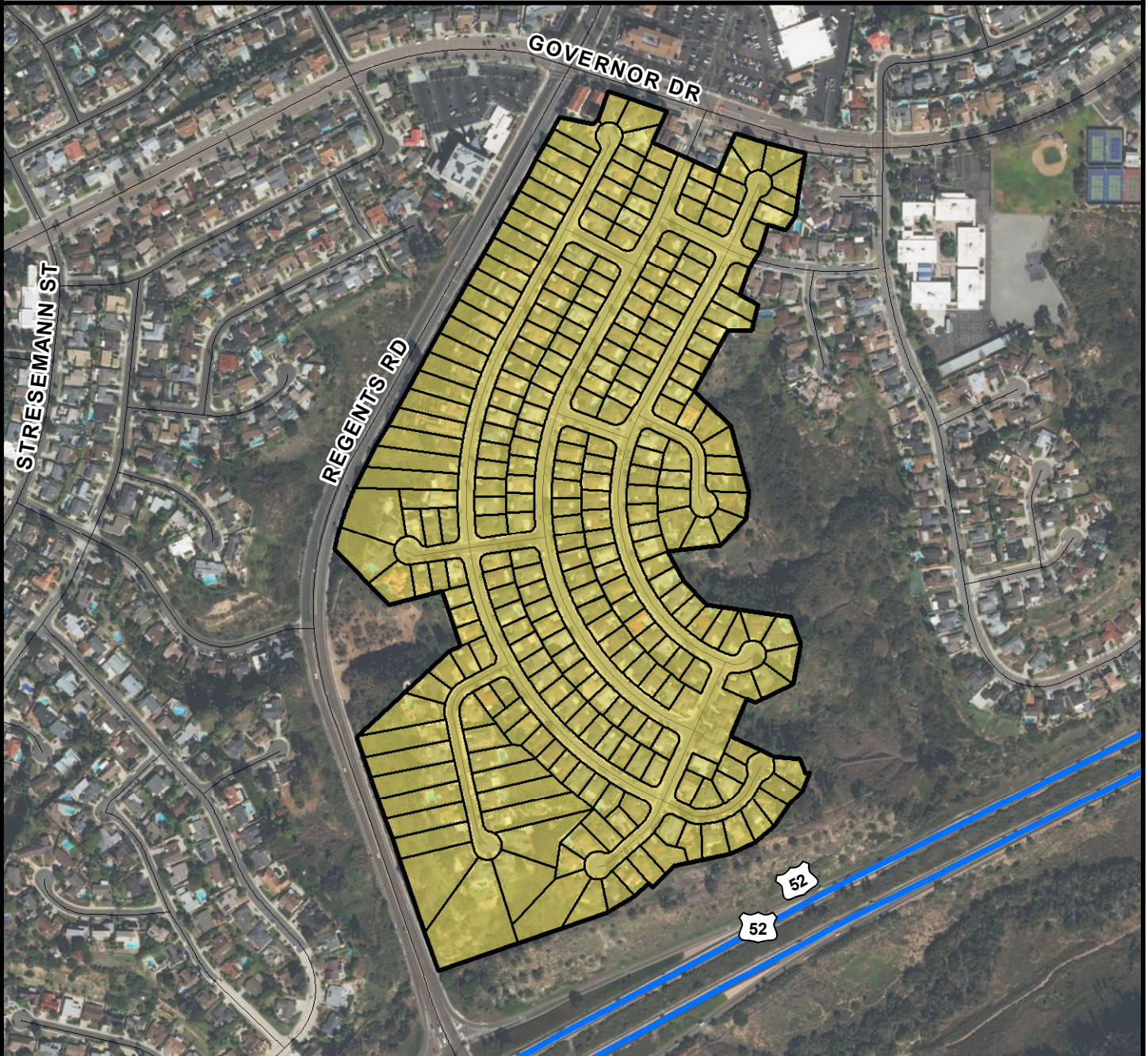
# COUNCIL DISTRICT 1 NEIGHBORHOOD: UNIVERSITY CITY KEYED MAP







**COUNCIL DISTRICT 1**  
**NEIGHBORHOOD: UNIVERSITY CITY**  
**PLANNING COMMUNITY: UNIVERSITY**



**SURCHARGE PROJECT**  
**UCTY-01: UNIVERSITY CITY 01**

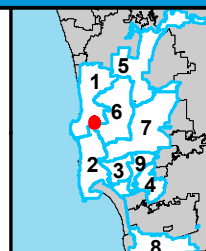
**BOUNDARY LEGEND**

-  Project Boundary
-  Parcel Boundaries



**PROJECT DATA**

TRENCH LENGTH:	10,247 FT
SERVICE DROPS:	280
POWER POLE REMOVAL:	67
TRANSFORMER COUNT:	19
ESTIMATED COST:	\$ 8,434,411

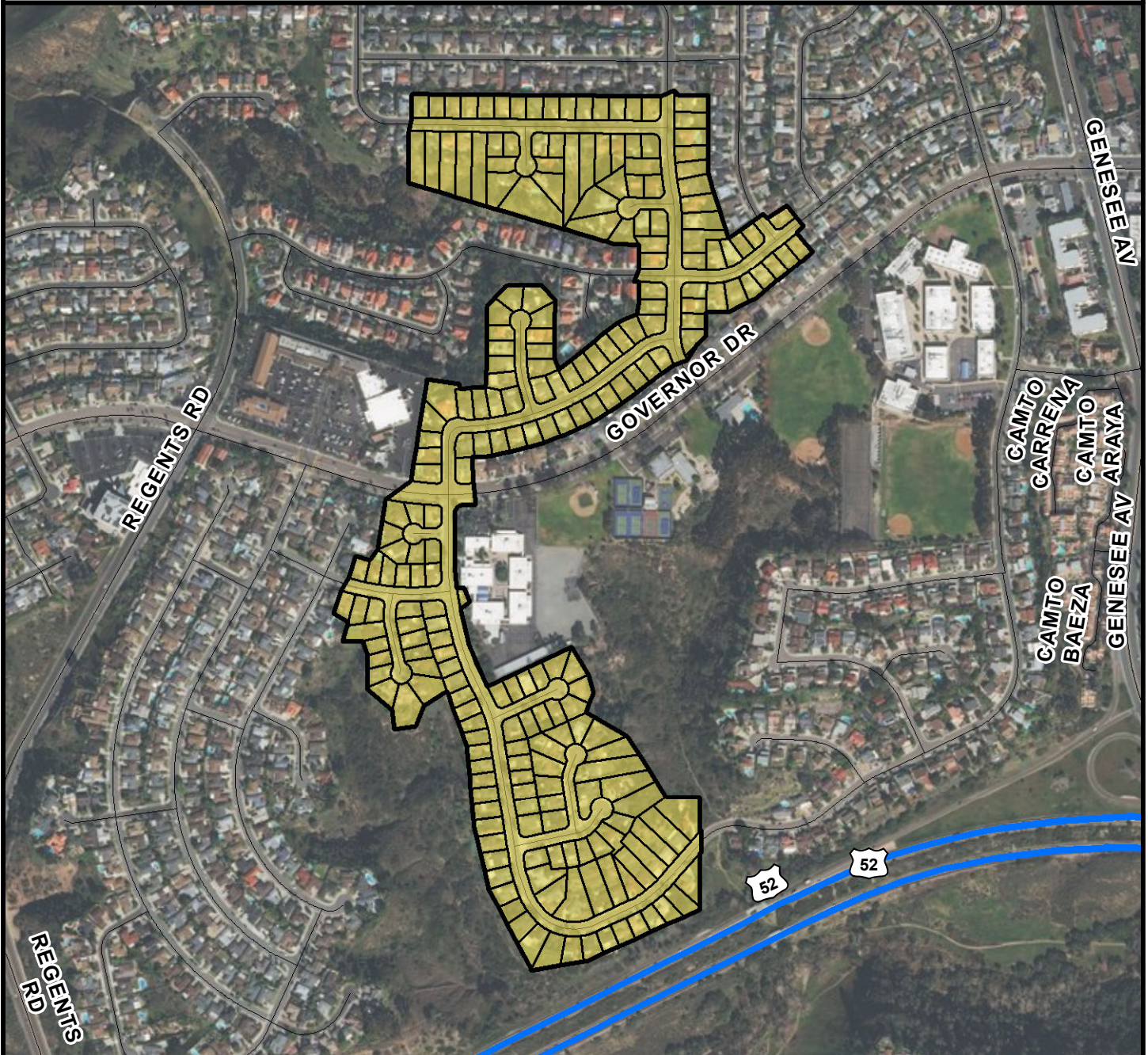


THIS MAP/DATA IS PROVIDED WITHOUT WARRANTY OF ANY KIND, EITHER EXPRESSED OR IMPLIED, INCLUDING BUT NOT LIMITED TO, THE IMPLIED WARRANTIES OF MERCHANTABILITY AND FITNESS FOR A PARTICULAR PURPOSE.





**COUNCIL DISTRICT 1**  
**NEIGHBORHOOD: UNIVERSITY CITY**  
**PLANNING COMMUNITY: UNIVERSITY**



**SURCHARGE PROJECT**  
**UCTY-02: UNIVERSITY CITY 02**

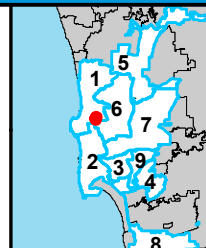
**BOUNDARY LEGEND**

-  Project Boundary
-  Parcel Boundaries



**PROJECT DATA**

TRENCH LENGTH:	9,880 FT
SERVICE DROPS:	227
POWER POLE REMOVAL:	56
TRANSFORMER COUNT:	19
ESTIMATED COST:	\$ 7,687,091



THIS MAP/DATA IS PROVIDED WITHOUT WARRANTY OF ANY KIND, EITHER EXPRESSED OR IMPLIED, INCLUDING BUT NOT LIMITED TO, THE IMPLIED WARRANTIES OF MERCHANTABILITY AND FITNESS FOR A PARTICULAR PURPOSE.





**COUNCIL DISTRICT 1**  
**NEIGHBORHOOD: UNIVERSITY CITY**  
**PLANNING COMMUNITY: UNIVERSITY**



***SURCHARGE PROJECT***  
***UCTY-03: UNIVERSITY CITY 03***

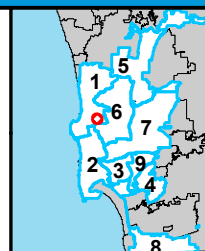
**BOUNDARY LEGEND**

-  Project Boundary
-  Parcel Boundaries



**PROJECT DATA**

TRENCH LENGTH:	8,215 FT
SERVICE DROPS:	224
POWER POLE REMOVAL:	48
TRANSFORMER COUNT:	17
ESTIMATED COST:	\$ 6,881,370



THIS MAP/DATA IS PROVIDED WITHOUT WARRANTY OF ANY KIND, EITHER EXPRESSED OR IMPLIED, INCLUDING BUT NOT LIMITED TO, THE IMPLIED WARRANTIES OF MERCHANTABILITY AND FITNESS FOR A PARTICULAR PURPOSE.





**COUNCIL DISTRICT 1**  
**NEIGHBORHOOD: UNIVERSITY CITY**  
**PLANNING COMMUNITY: UNIVERSITY**



**SURCHARGE PROJECT**  
**UCTY-04: UNIVERSITY CITY 04**

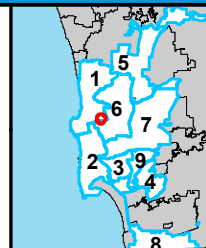
**BOUNDARY LEGEND**

-  Project Boundary
-  Parcel Boundaries



**PROJECT DATA**

TRENCH LENGTH:	4,064 FT
SERVICE DROPS:	104
POWER POLE REMOVAL:	27
TRANSFORMER COUNT:	9
ESTIMATED COST:	\$ 3,418,155

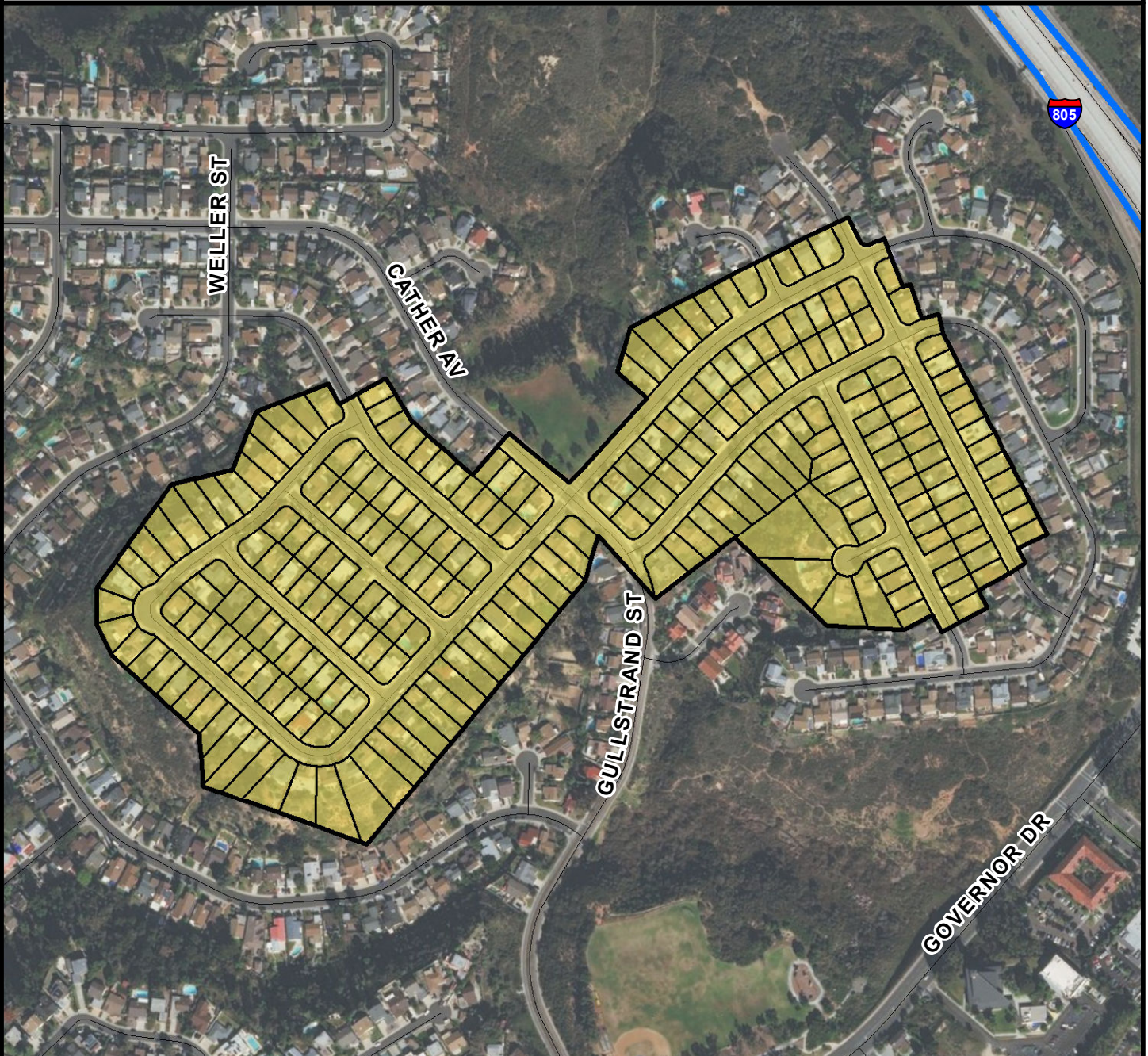


THIS MAP/DATA IS PROVIDED WITHOUT WARRANTY OF ANY KIND, EITHER EXPRESSED OR IMPLIED, INCLUDING BUT NOT LIMITED TO, THE IMPLIED WARRANTIES OF MERCHANTABILITY AND FITNESS FOR A PARTICULAR PURPOSE.





**COUNCIL DISTRICT 1**  
**NEIGHBORHOOD: UNIVERSITY CITY**  
**PLANNING COMMUNITY: UNIVERSITY**



**SURCHARGE PROJECT**  
**UCTY-05: UNIVERSITY CITY 05**

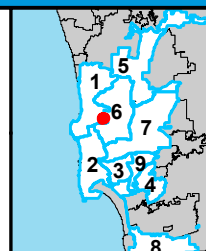
**BOUNDARY LEGEND**

-  Project Boundary
-  Parcel Boundaries



**PROJECT DATA**

TRENCH LENGTH:	9,078 FT
SERVICE DROPS:	231
POWER POLE REMOVAL:	53
TRANSFORMER COUNT:	18
ESTIMATED COST:	\$ 7,343,010



THIS MAP/DATA IS PROVIDED WITHOUT WARRANTY OF ANY KIND, EITHER EXPRESSED OR IMPLIED, INCLUDING BUT NOT LIMITED TO, THE IMPLIED WARRANTIES OF MERCHANTABILITY AND FITNESS FOR A PARTICULAR PURPOSE.





**COUNCIL DISTRICT 1**  
**NEIGHBORHOOD: UNIVERSITY CITY**  
**PLANNING COMMUNITY: UNIVERSITY**



**SURCHARGE PROJECT**  
**UCTY-S1: UNIVERSITY CITY SEGMENT 01**

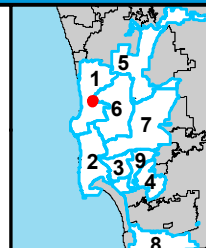
**BOUNDARY LEGEND**

-  Project Boundary
-  Parcel Boundaries



**PROJECT DATA**

TRENCH LENGTH:	287 FT
SERVICE DROPS:	0
POWER POLE REMOVAL:	3
TRANSFORMER COUNT:	0
ESTIMATED COST:	\$ 330,647

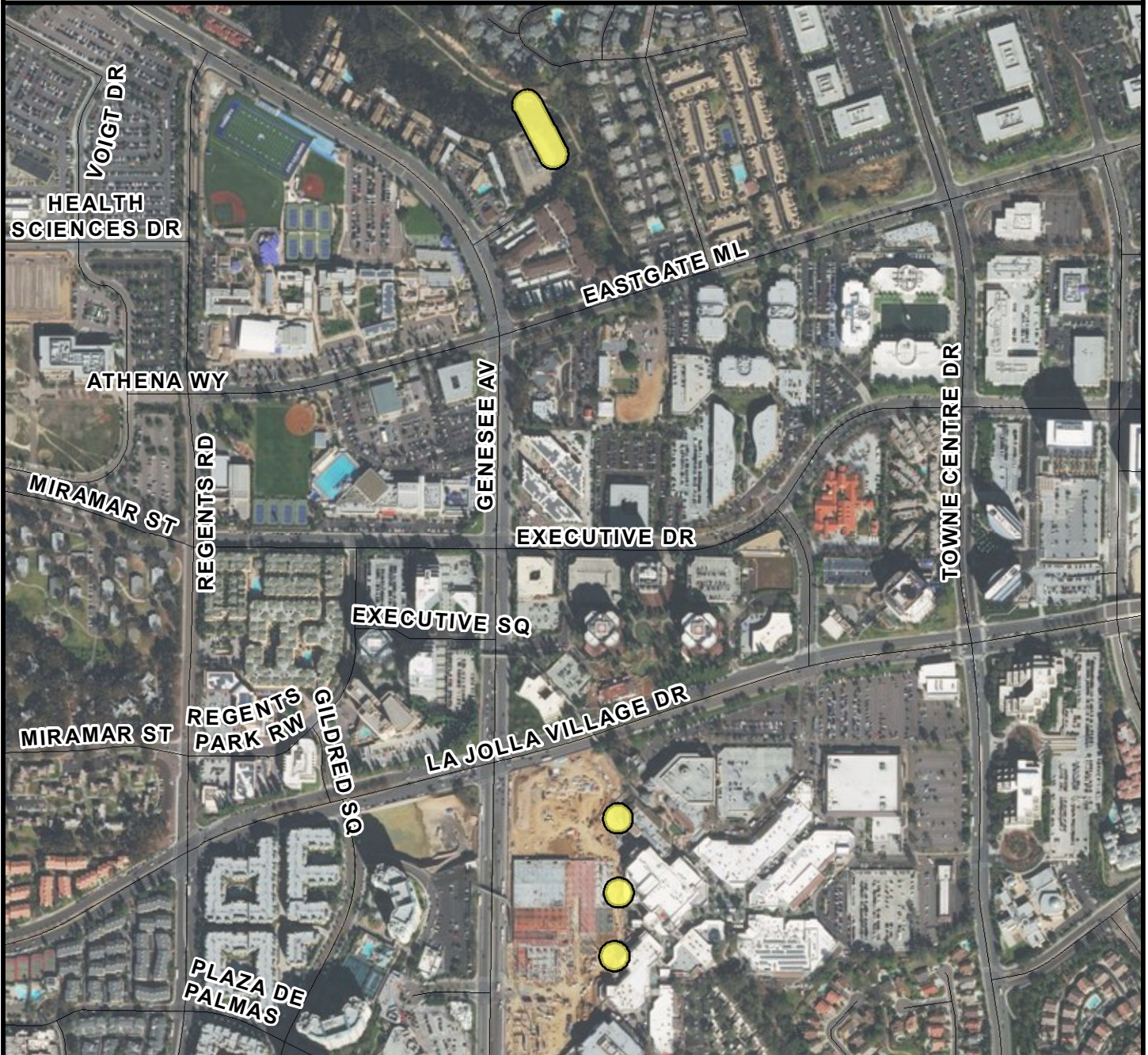


THIS MAP/DATA IS PROVIDED WITHOUT WARRANTY OF ANY KIND, EITHER EXPRESSED OR IMPLIED, INCLUDING BUT NOT LIMITED TO, THE IMPLIED WARRANTIES OF MERCHANTABILITY AND FITNESS FOR A PARTICULAR PURPOSE.







**COUNCIL DISTRICT 1**  
**NEIGHBORHOOD: UNIVERSITY CITY**  
**PLANNING COMMUNITY: UNIVERSITY**



**SURCHARGE PROJECT**  
**UCTY-S2: UNIVERSITY CITY SEGMENT 02**

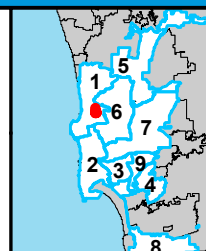
**BOUNDARY LEGEND**

-  Project Boundary
-  Parcel Boundaries



**PROJECT DATA**

TRENCH LENGTH:	238 FT
SERVICE DROPS:	0
POWER POLE REMOVAL:	4
TRANSFORMER COUNT:	0
ESTIMATED COST:	\$ 319,068

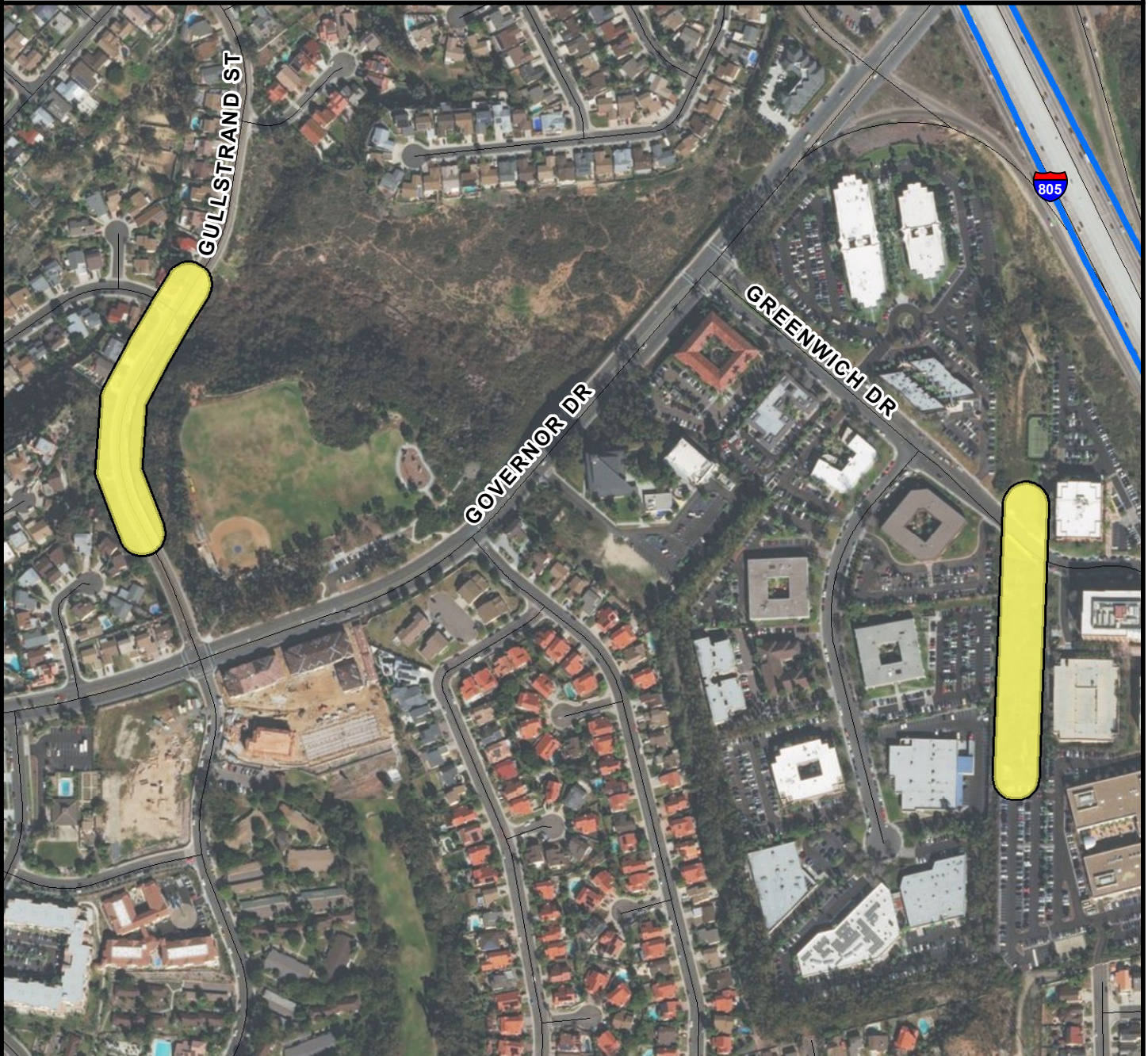


THIS MAP/DATA IS PROVIDED WITHOUT WARRANTY OF ANY KIND, EITHER EXPRESSED OR IMPLIED, INCLUDING BUT NOT LIMITED TO, THE IMPLIED WARRANTIES OF MERCHANTABILITY AND FITNESS FOR A PARTICULAR PURPOSE.





**COUNCIL DISTRICT 1**  
**NEIGHBORHOOD: UNIVERSITY CITY**  
**PLANNING COMMUNITY: UNIVERSITY**



**SURCHARGE PROJECT**  
**UCTY-S3: UNIVERSITY CITY SEGMENT 03**

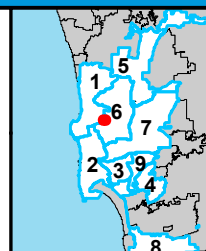
**BOUNDARY LEGEND**

-  Project Boundary
-  Parcel Boundaries



**PROJECT DATA**

TRENCH LENGTH:	1,470 FT
SERVICE DROPS:	3
POWER POLE REMOVAL:	8
TRANSFORMER COUNT:	1
ESTIMATED COST:	\$ 914,886

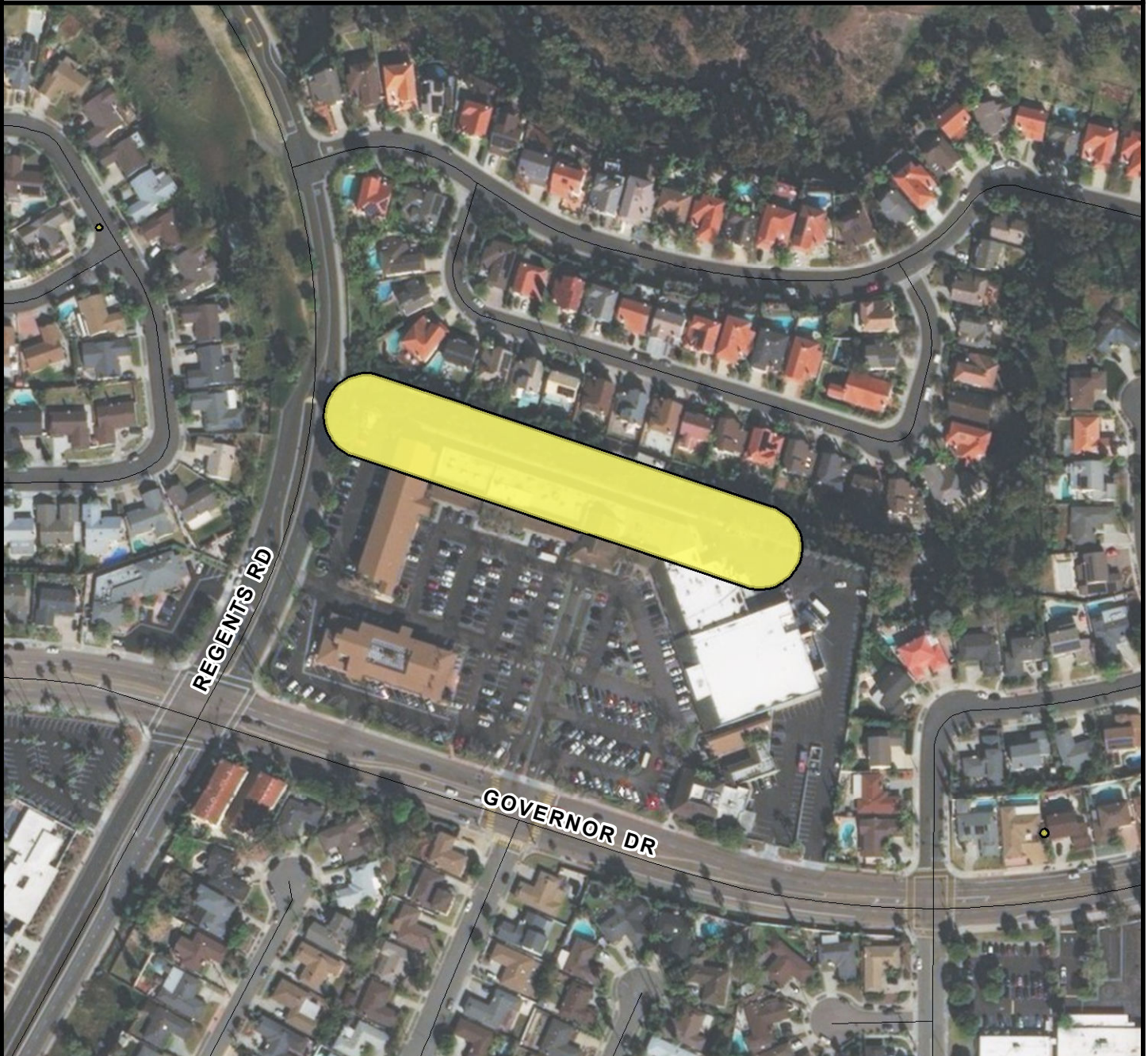


THIS MAP/DATA IS PROVIDED WITHOUT WARRANTY OF ANY KIND, EITHER EXPRESSED OR IMPLIED, INCLUDING BUT NOT LIMITED TO, THE IMPLIED WARRANTIES OF MERCHANTABILITY AND FITNESS FOR A PARTICULAR PURPOSE.





**COUNCIL DISTRICT 1**  
**NEIGHBORHOOD: UNIVERSITY CITY**  
**PLANNING COMMUNITY: UNIVERSITY**



**SURCHARGE PROJECT**  
**UCTY-S4: UNIVERSITY CITY SEGMENT 04**

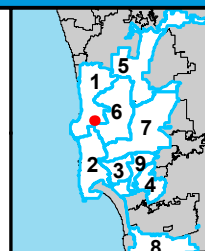
**BOUNDARY LEGEND**

-  Project Boundary
-  Parcel Boundaries



**PROJECT DATA**

TRENCH LENGTH:	597 FT
SERVICE DROPS:	0
POWER POLE REMOVAL:	4
TRANSFORMER COUNT:	0
ESTIMATED COST:	\$ 474,131



THIS MAP/DATA IS PROVIDED WITHOUT WARRANTY OF ANY KIND, EITHER EXPRESSED OR IMPLIED, INCLUDING BUT NOT LIMITED TO, THE IMPLIED WARRANTIES OF MERCHANTABILITY AND FITNESS FOR A PARTICULAR PURPOSE.





**COUNCIL DISTRICT 1**  
**NEIGHBORHOOD: UNIVERSITY CITY**  
**PLANNING COMMUNITY: UNIVERSITY**



***SURCHARGE PROJECT***  
***UCTY-S5: UNIVERSITY CITY SEGMENT 05***

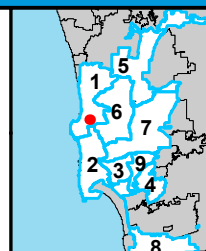
**BOUNDARY LEGEND**

-  Project Boundary
-  Parcel Boundaries



**PROJECT DATA**

TRENCH LENGTH:	127 FT
SERVICE DROPS:	0
POWER POLE REMOVAL:	1
TRANSFORMER COUNT:	0
ESTIMATED COST:	\$ 251,059



THIS MAP/DATA IS PROVIDED WITHOUT WARRANTY OF ANY KIND, EITHER EXPRESSED OR IMPLIED, INCLUDING BUT NOT LIMITED TO, THE IMPLIED WARRANTIES OF MERCHANTABILITY AND FITNESS FOR A PARTICULAR PURPOSE.