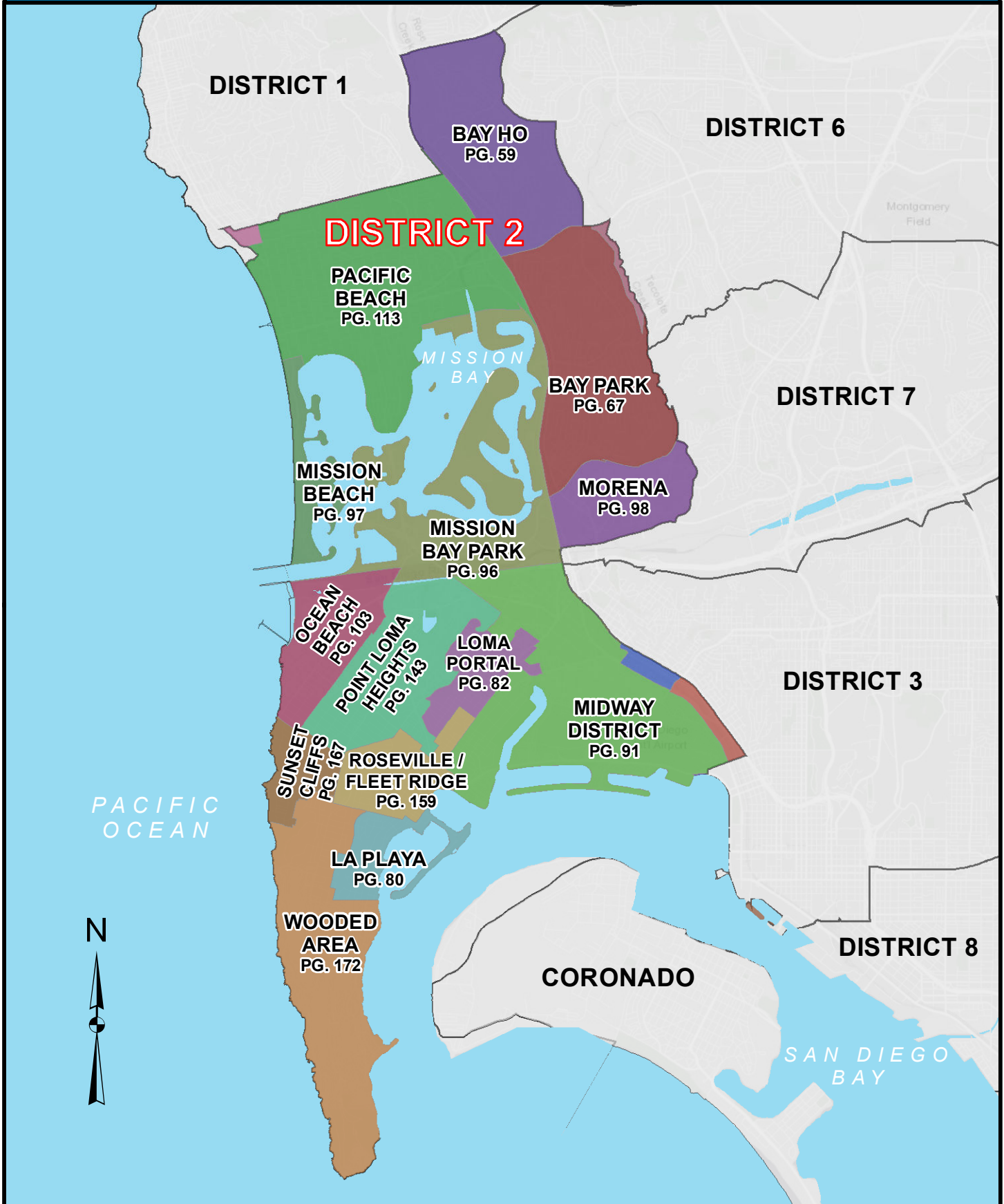




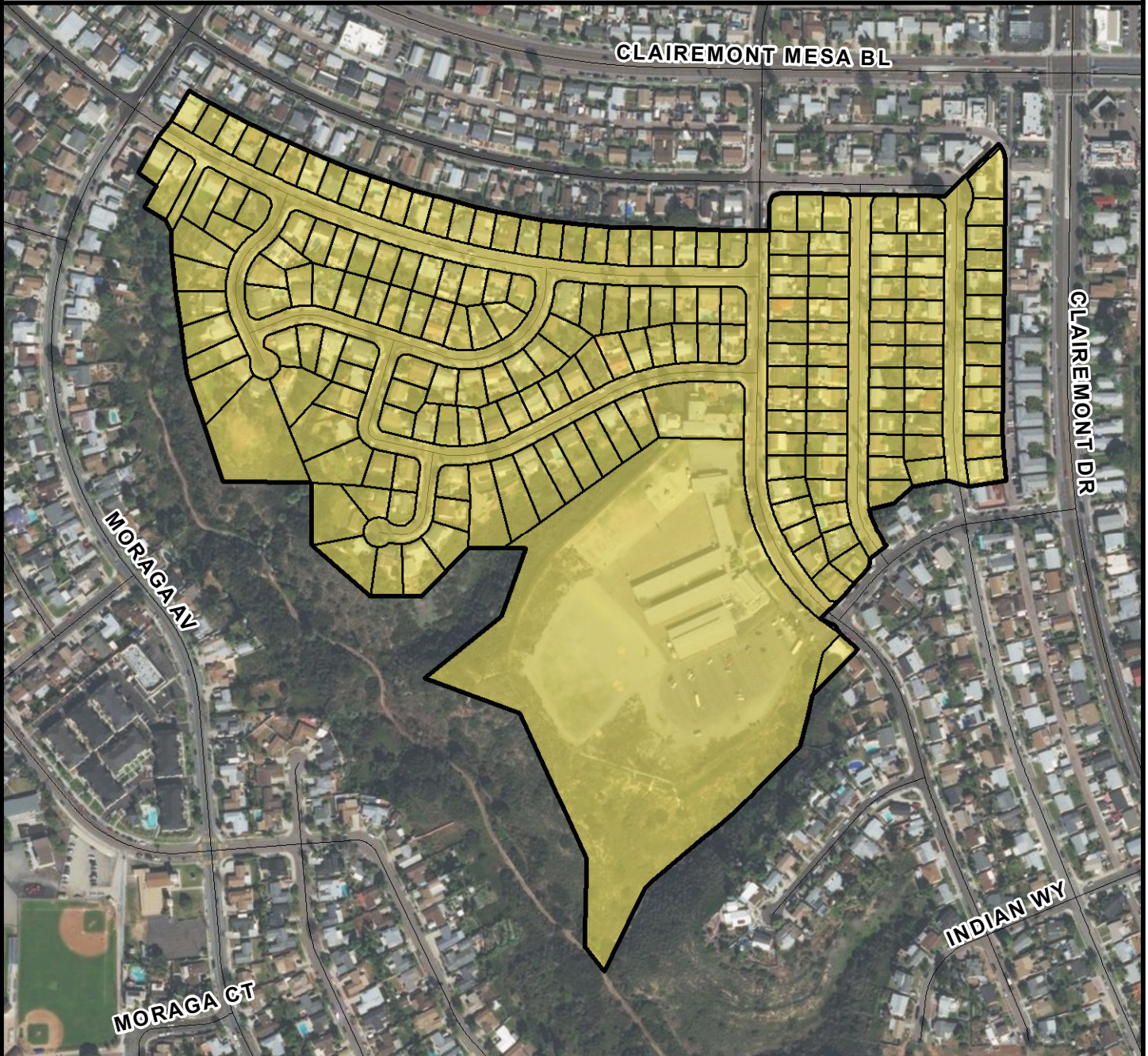
# COUNCIL DISTRICT 2 NEIGHBORHOODS KEYED MAP









**COUNCIL DISTRICT 2**  
**NEIGHBORHOOD: BAY HO**  
**PLANNING COMMUNITY: CLAIREMONT MESA**



**SURCHARGE PROJECT**  
**BAHO-01: BAY HO 01**

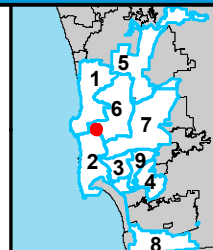
**BOUNDARY LEGEND**

-  Project Boundary
-  Parcel Boundaries



**PROJECT DATA**

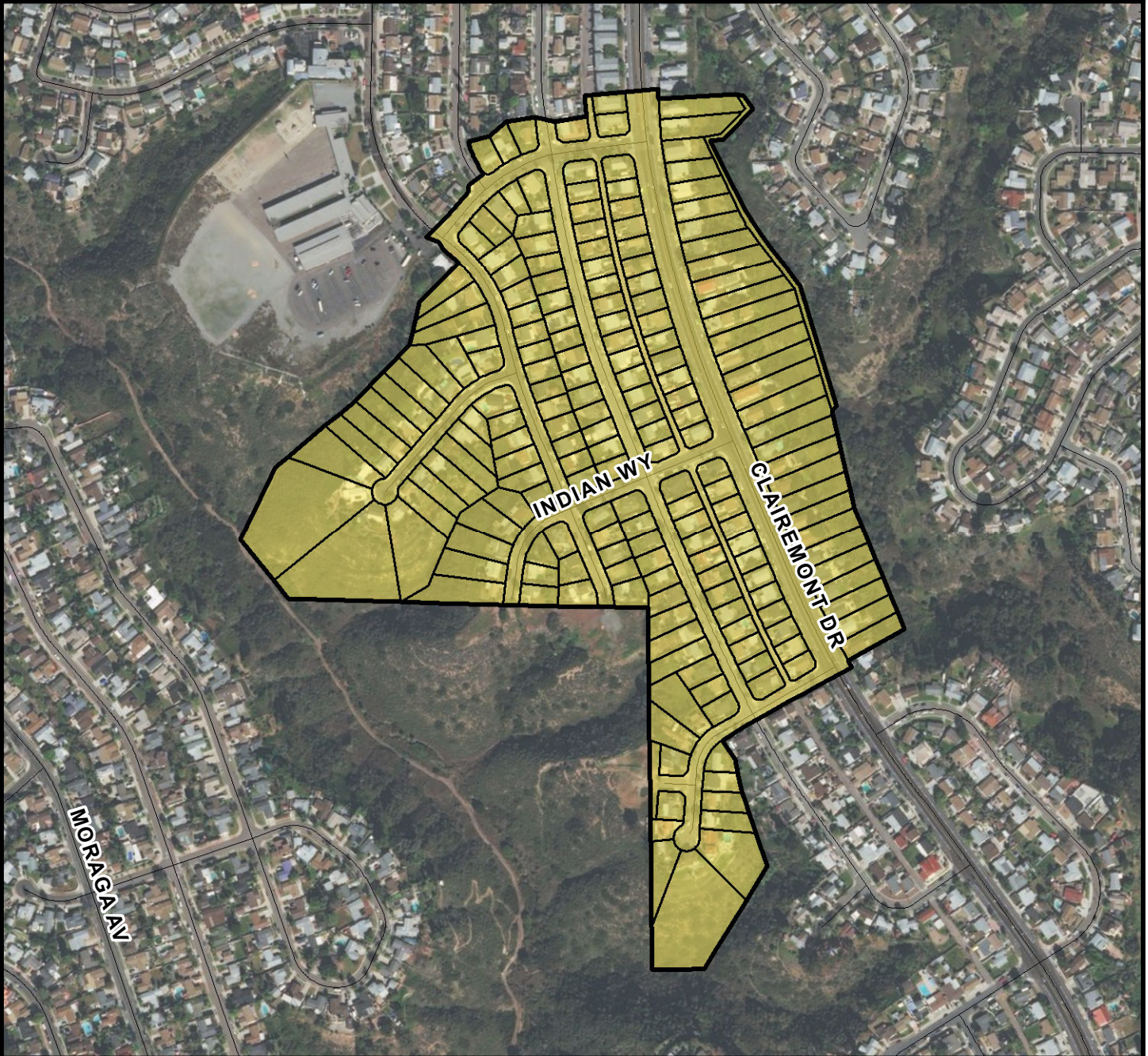
TRENCH LENGTH:	7,593 FT
SERVICE DROPS:	199
POWER POLE REMOVAL:	63
TRANSFORMER COUNT:	13
ESTIMATED COST:	\$ 6,295,317



THIS MAP/DATA IS PROVIDED WITHOUT WARRANTY OF ANY KIND, EITHER EXPRESSED OR IMPLIED, INCLUDING BUT NOT LIMITED TO, THE IMPLIED WARRANTIES OF MERCHANTABILITY AND FITNESS FOR A PARTICULAR PURPOSE.



**COUNCIL DISTRICT 2**  
**NEIGHBORHOOD: BAY HO**  
**PLANNING COMMUNITY: CLAIREMONT MESA**



**SURCHARGE PROJECT**  
**BAHO-02: BAY HO 02**

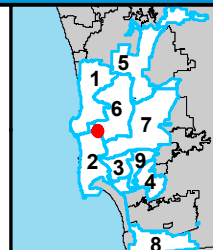
**BOUNDARY LEGEND**

-  Project Boundary
-  Parcel Boundaries



**PROJECT DATA**

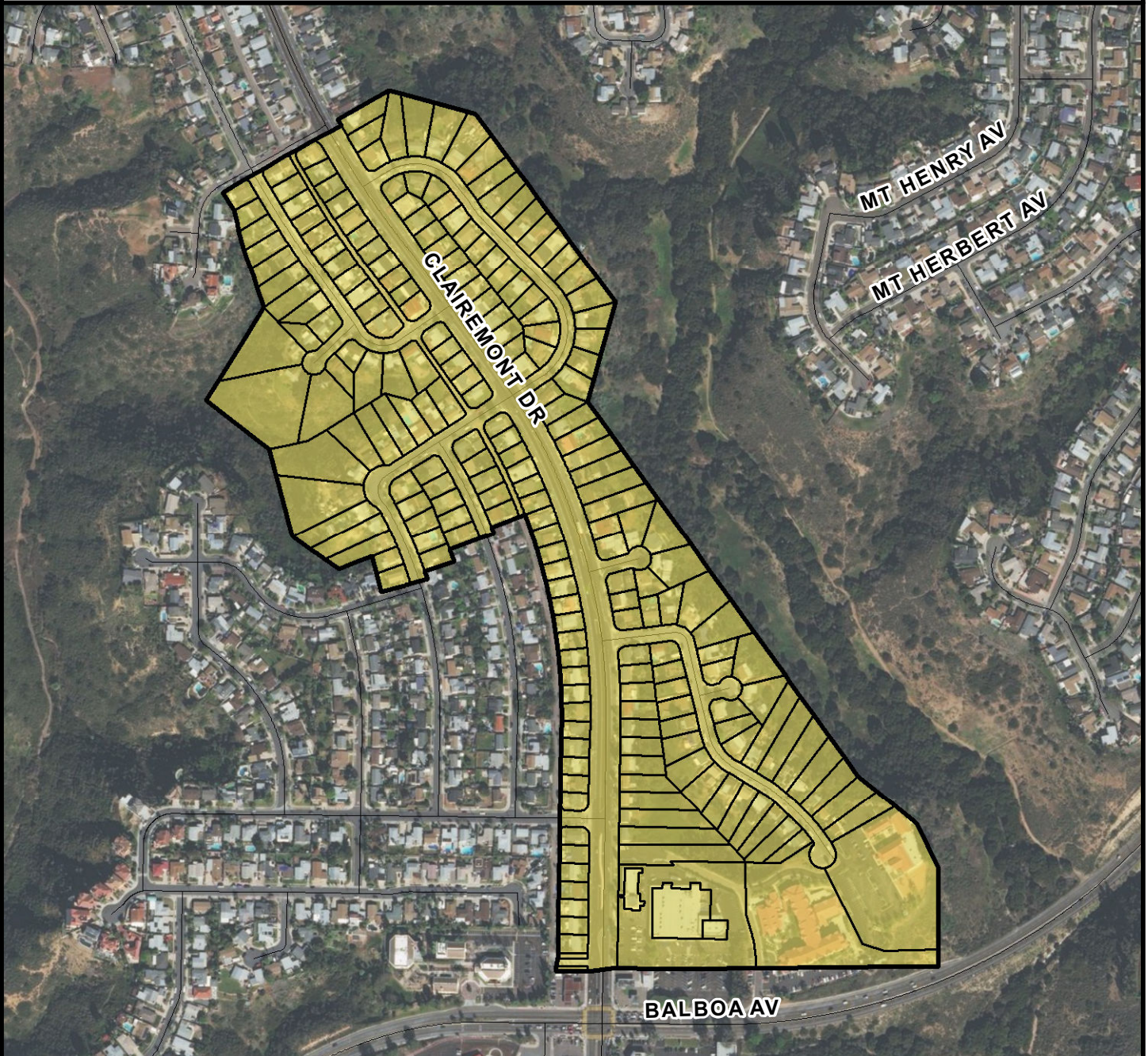
TRENCH LENGTH:	10,106 FT
SERVICE DROPS:	191
POWER POLE REMOVAL:	83
TRANSFORMER COUNT:	17
ESTIMATED COST:	\$ 7,486,646



THIS MAP/DATA IS PROVIDED WITHOUT WARRANTY OF ANY KIND, EITHER EXPRESSED OR IMPLIED, INCLUDING BUT NOT LIMITED TO, THE IMPLIED WARRANTIES OF MERCHANTABILITY AND FITNESS FOR A PARTICULAR PURPOSE.



**COUNCIL DISTRICT 2**  
**NEIGHBORHOOD: BAY HO**  
**PLANNING COMMUNITY: CLAIREMONT MESA**



**SURCHARGE PROJECT**  
**BAHO-03: BAY HO 03**

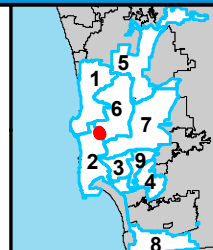
**BOUNDARY LEGEND**

- Project Boundary
- Parcel Boundaries



**PROJECT DATA**

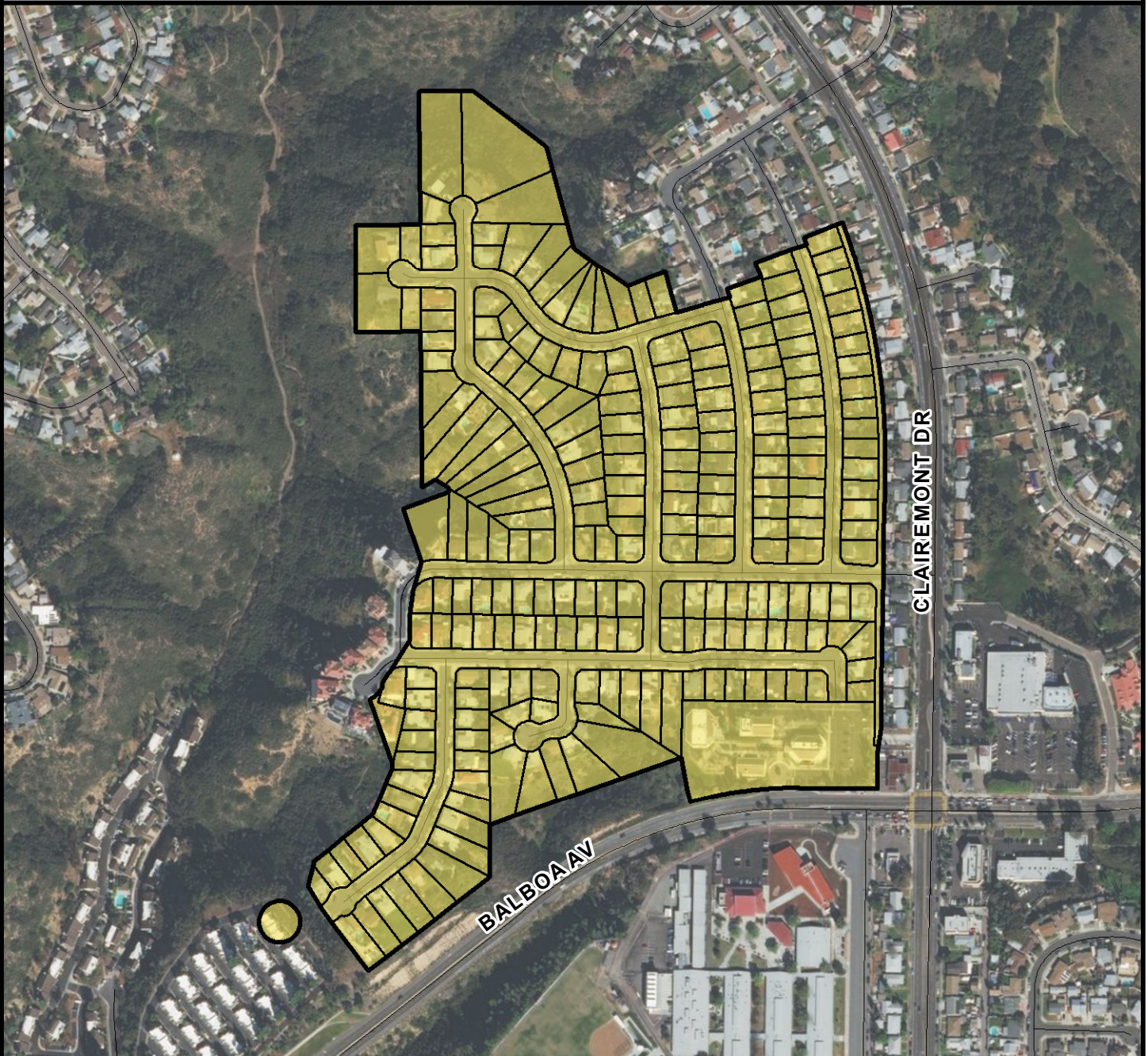
TRENCH LENGTH:	12,183 FT
SERVICE DROPS:	216
POWER POLE REMOVAL:	109
TRANSFORMER COUNT:	21
ESTIMATED COST:	\$ 8,844,958



**SanGIS**  
San Diego County  
 THIS MAP/DATA IS PROVIDED WITHOUT WARRANTY OF ANY KIND, EITHER EXPRESSED OR IMPLIED, INCLUDING BUT NOT LIMITED TO, THE IMPLIED WARRANTIES OF MERCHANTABILITY AND FITNESS FOR A PARTICULAR PURPOSE.





**COUNCIL DISTRICT 2**  
**NEIGHBORHOOD: BAY HO**  
**PLANNING COMMUNITY: CLAIREMONT MESA**



**SURCHARGE PROJECT**  
**BAHO-04: BAY HO 04**

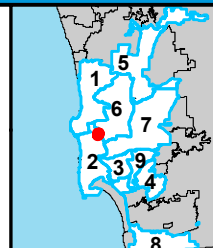
**BOUNDARY LEGEND**

-  Project Boundary
-  Parcel Boundaries



**PROJECT DATA**

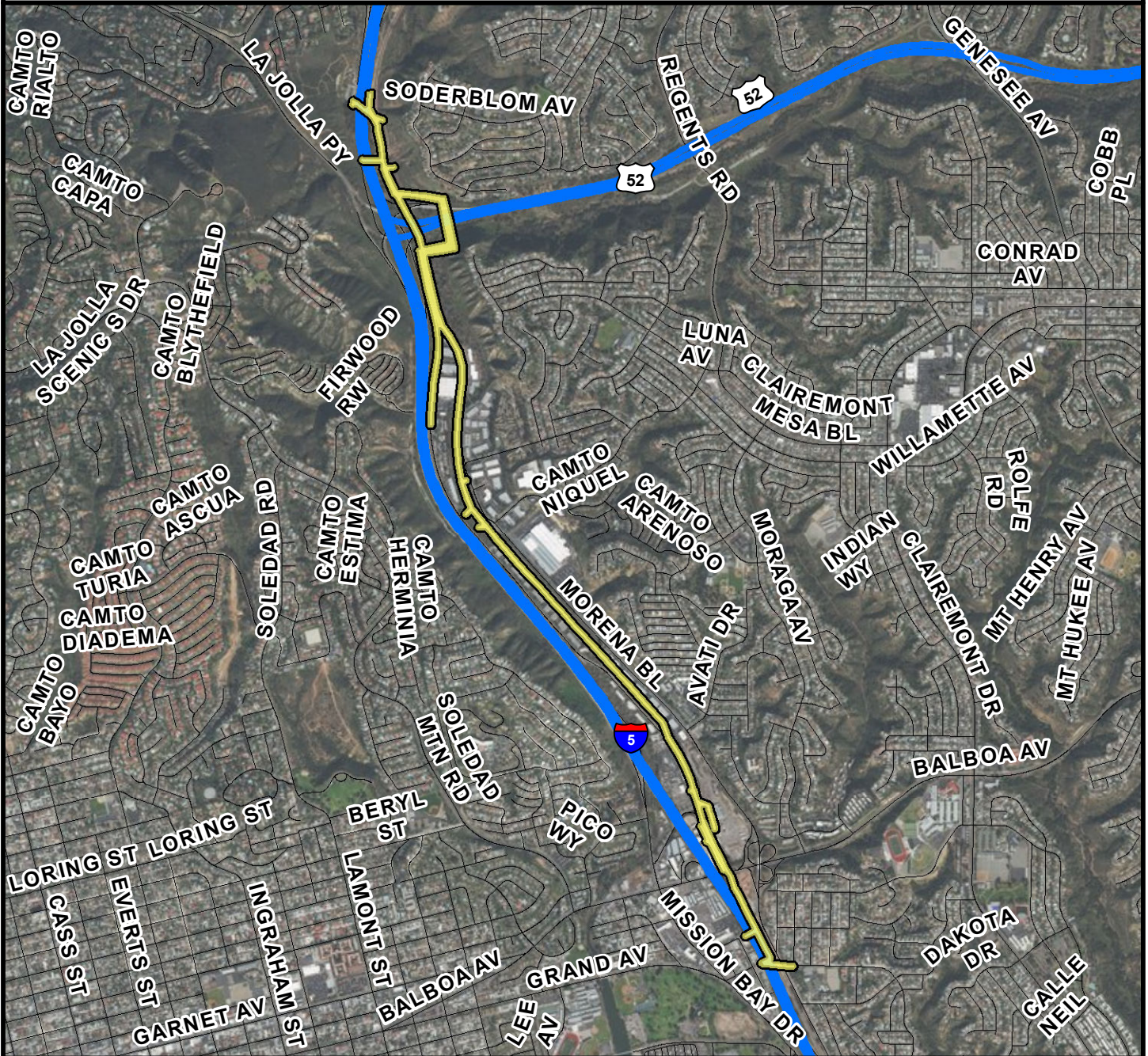
TRENCH LENGTH:	8,797 FT
SERVICE DROPS:	233
POWER POLE REMOVAL:	80
TRANSFORMER COUNT:	16
ESTIMATED COST:	\$ 7,280,370



THIS MAP/DATA IS PROVIDED WITHOUT WARRANTY OF ANY KIND, EITHER EXPRESSED OR IMPLIED, INCLUDING BUT NOT LIMITED TO, THE IMPLIED WARRANTIES OF MERCHANTABILITY AND FITNESS FOR A PARTICULAR PURPOSE.



**COUNCIL DISTRICT 2**  
**NEIGHBORHOOD: BAY HO**  
**PLANNING COMMUNITY: CLAIREMONT MESA**



**SURCHARGE PROJECT**  
**BAHO-S1: BAY HO SEGMENT 01**

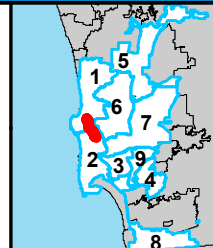
**BOUNDARY LEGEND**

- Project Boundary
- Parcel Boundaries



**PROJECT DATA**

TRENCH LENGTH:	30,725 FT
SERVICE DROPS:	9
POWER POLE REMOVAL:	128
TRANSFORMER COUNT:	16
ESTIMATED COST:	\$ 14,705,993



THIS MAP/DATA IS PROVIDED WITHOUT WARRANTY OF ANY KIND, EITHER EXPRESSED OR IMPLIED, INCLUDING BUT NOT LIMITED TO, THE IMPLIED WARRANTIES OF MERCHANTABILITY AND FITNESS FOR A PARTICULAR PURPOSE.



**COUNCIL DISTRICT 2**  
**NEIGHBORHOOD: BAY HO**  
**PLANNING COMMUNITY: CLAIREMONT MESA**



**SURCHARGE PROJECT**  
**BAHO-S2: BAY HO SEGMENT 02**

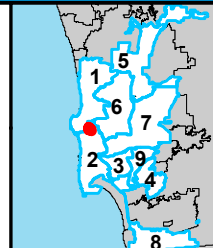
**BOUNDARY LEGEND**

-  Project Boundary
-  Parcel Boundaries



**PROJECT DATA**

TRENCH LENGTH:	5,372 FT
SERVICE DROPS:	2
POWER POLE REMOVAL:	29
TRANSFORMER COUNT:	4
ESTIMATED COST:	\$ 2,788,304



THIS MAP/DATA IS PROVIDED WITHOUT WARRANTY OF ANY KIND, EITHER EXPRESSED OR IMPLIED, INCLUDING BUT NOT LIMITED TO, THE IMPLIED WARRANTIES OF MERCHANTABILITY AND FITNESS FOR A PARTICULAR PURPOSE.





**COUNCIL DISTRICT 2**  
**NEIGHBORHOOD: BAY HO**  
**PLANNING COMMUNITY: CLAIREMONT MESA**



**SURCHARGE PROJECT**  
**BAHO-S3: BAY HO SEGMENT 03**

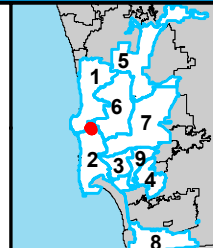
**BOUNDARY LEGEND**

-  Project Boundary
-  Parcel Boundaries



**PROJECT DATA**

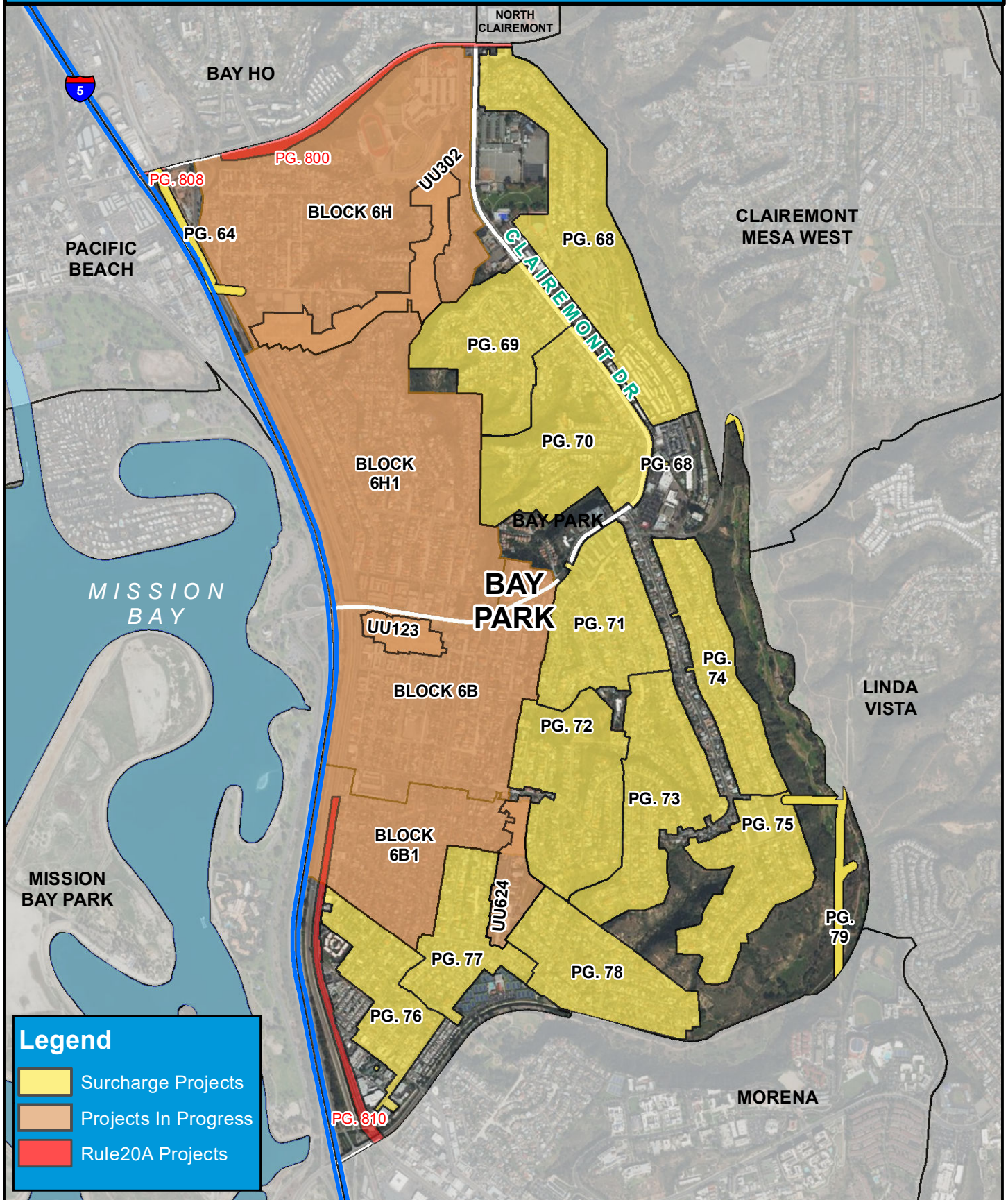
TRENCH LENGTH:	2,772 FT
SERVICE DROPS:	2
POWER POLE REMOVAL:	23
TRANSFORMER COUNT:	1
ESTIMATED COST:	\$ 1,582,693



THIS MAP/DATA IS PROVIDED WITHOUT WARRANTY OF ANY KIND, EITHER EXPRESSED OR IMPLIED, INCLUDING BUT NOT LIMITED TO, THE IMPLIED WARRANTIES OF MERCHANTABILITY AND FITNESS FOR A PARTICULAR PURPOSE.

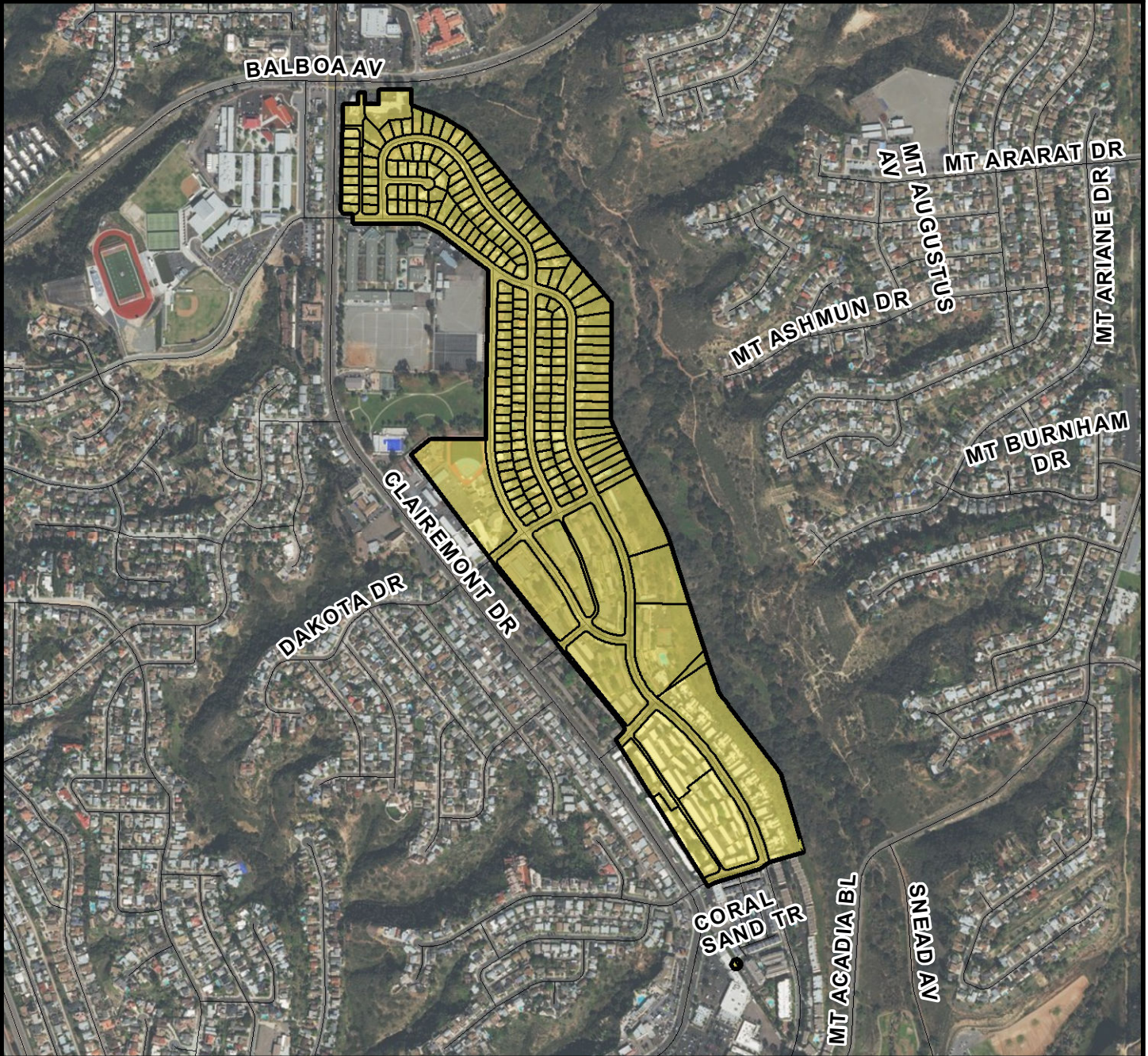


# COUNCIL DISTRICT 2 NEIGHBORHOOD: BAY PARK KEYED MAP





**COUNCIL DISTRICT 2**  
**NEIGHBORHOOD: BAY PARK**  
**PLANNING COMMUNITY: CLAIREMONT MESA**



**SURCHARGE PROJECT**  
**BAPK-01: BAY PARK 01**

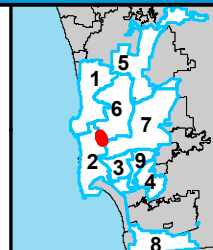
**BOUNDARY LEGEND**

- Project Boundary
- Parcel Boundaries



**PROJECT DATA**

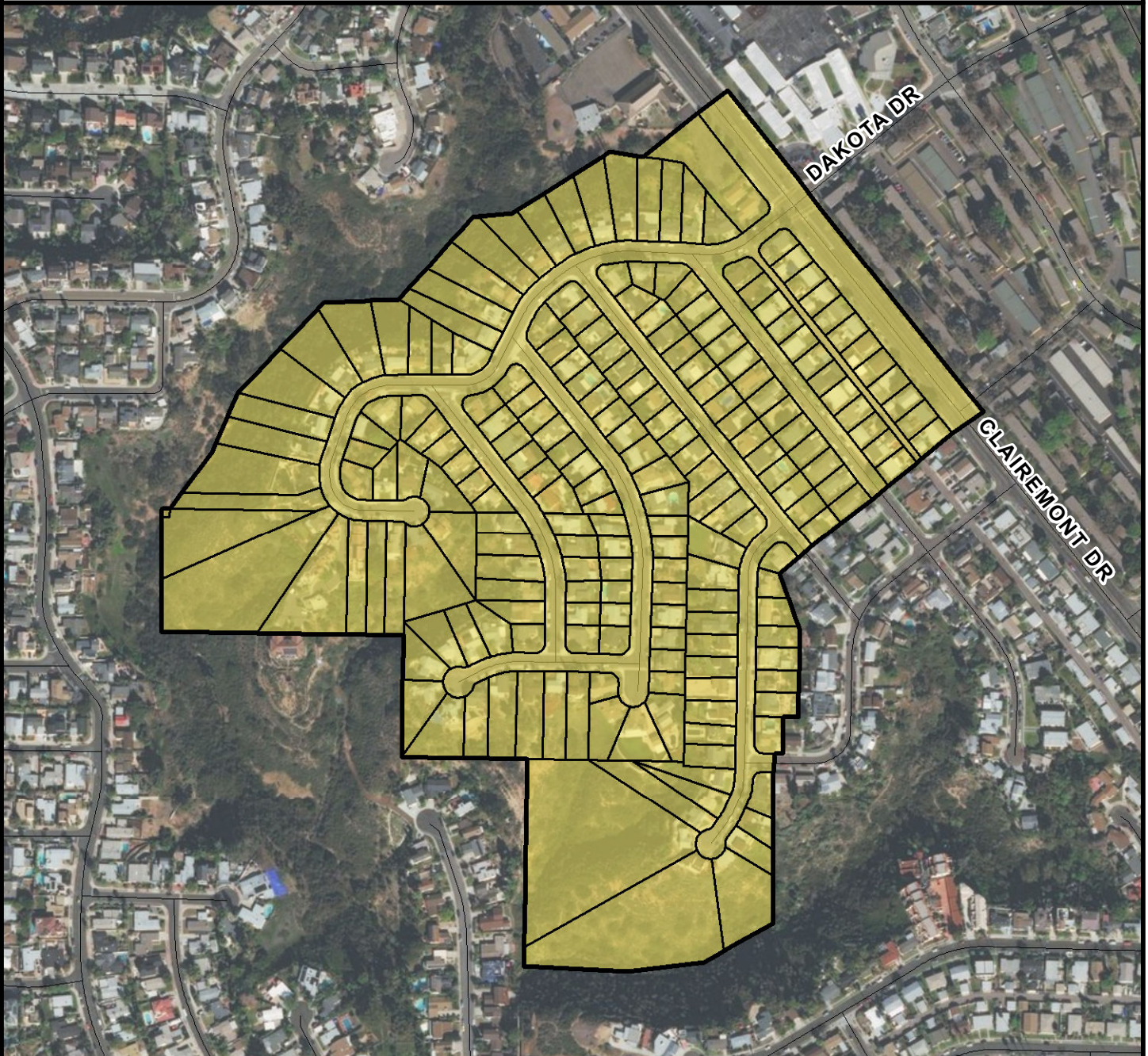
TRENCH LENGTH:	16,905 FT
SERVICE DROPS:	221
POWER POLE REMOVAL:	159
TRANSFORMER COUNT:	37
ESTIMATED COST:	\$ 11,597,006



THIS MAP/DATA IS PROVIDED WITHOUT WARRANTY OF ANY KIND, EITHER EXPRESSED OR IMPLIED, INCLUDING BUT NOT LIMITED TO, THE IMPLIED WARRANTIES OF MERCHANTABILITY AND FITNESS FOR A PARTICULAR PURPOSE.



**COUNCIL DISTRICT 2**  
**NEIGHBORHOOD: BAY PARK**  
**PLANNING COMMUNITY: CLAIREMONT MESA**



**SURCHARGE PROJECT**  
**BAPK-02: BAY PARK 02**

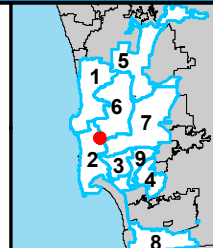
**BOUNDARY LEGEND**

-  Project Boundary
-  Parcel Boundaries



**PROJECT DATA**

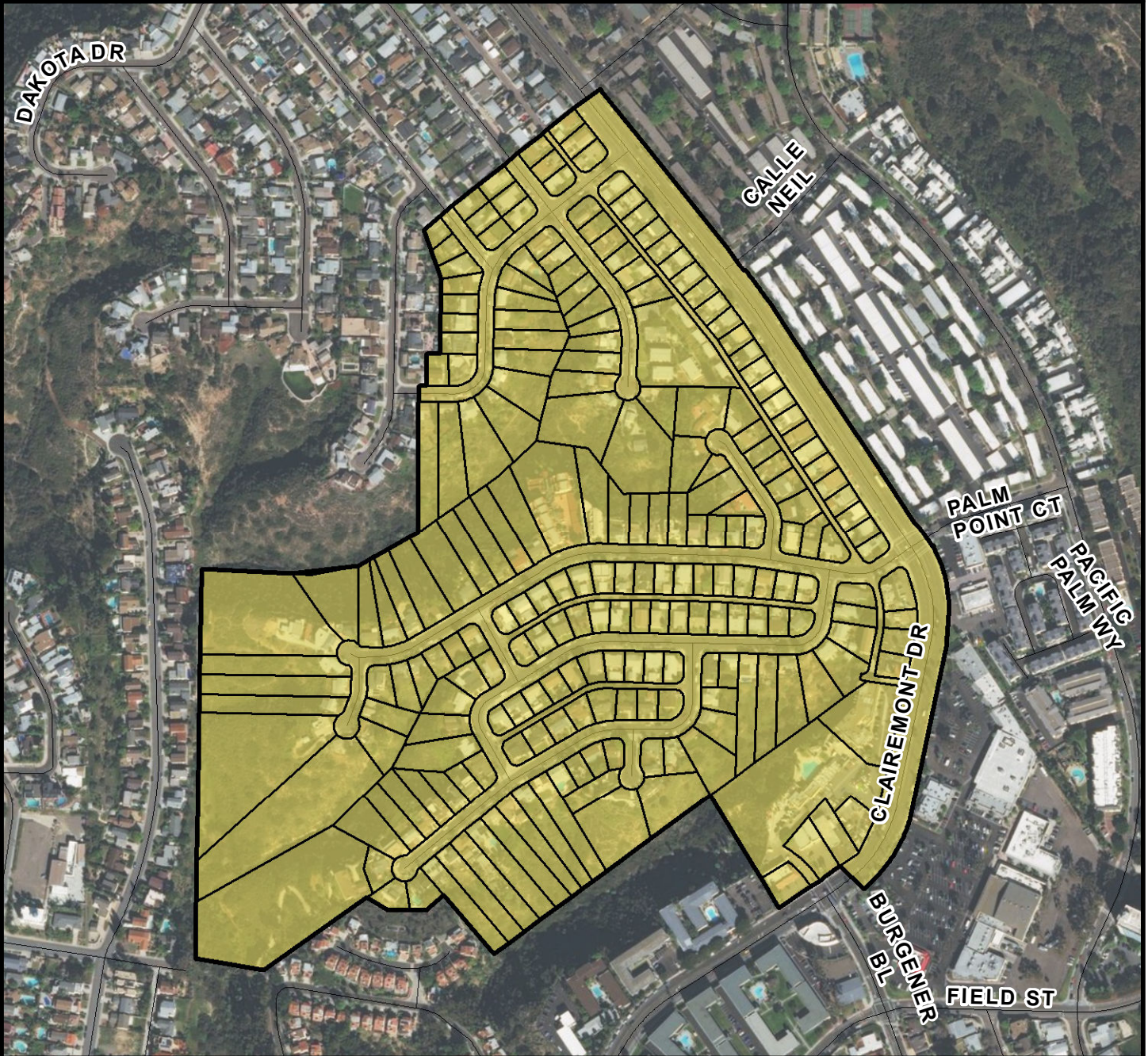
TRENCH LENGTH:	8,770 FT
SERVICE DROPS:	206
POWER POLE REMOVAL:	73
TRANSFORMER COUNT:	14
ESTIMATED COST:	\$ 6,940,834



THIS MAP/DATA IS PROVIDED WITHOUT WARRANTY OF ANY KIND, EITHER EXPRESSED OR IMPLIED, INCLUDING BUT NOT LIMITED TO, THE IMPLIED WARRANTIES OF MERCHANTABILITY AND FITNESS FOR A PARTICULAR PURPOSE.



**COUNCIL DISTRICT 2**  
**NEIGHBORHOOD: BAY PARK**  
**PLANNING COMMUNITY: CLAIREMONT MESA**



**SURCHARGE PROJECT**  
**BAPK-03: BAY PARK 03**

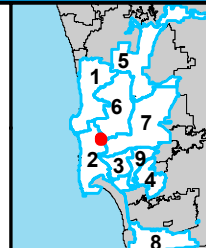
**BOUNDARY LEGEND**

-  Project Boundary
-  Parcel Boundaries



**PROJECT DATA**

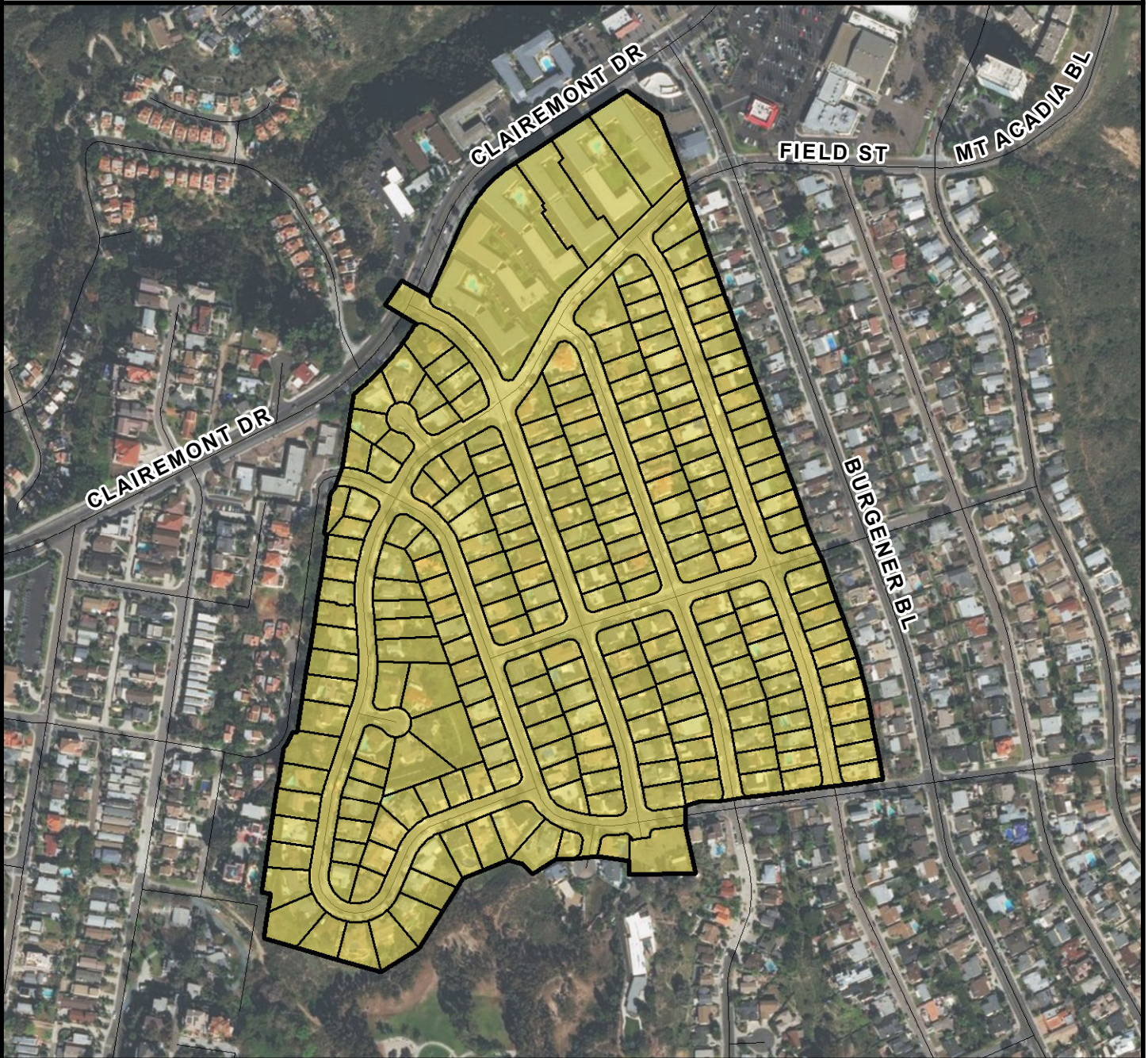
TRENCH LENGTH:	10,426 FT
SERVICE DROPS:	226
POWER POLE REMOVAL:	82
TRANSFORMER COUNT:	23
ESTIMATED COST:	\$ 8,113,550



THIS MAP/DATA IS PROVIDED WITHOUT WARRANTY OF ANY KIND, EITHER EXPRESSED OR IMPLIED, INCLUDING BUT NOT LIMITED TO, THE IMPLIED WARRANTIES OF MERCHANTABILITY AND FITNESS FOR A PARTICULAR PURPOSE.





**COUNCIL DISTRICT 2**  
**NEIGHBORHOOD: BAY PARK**  
**PLANNING COMMUNITY: CLAIREMONT MESA**



**SURCHARGE PROJECT**  
**BAPK-04: BAY PARK 04**

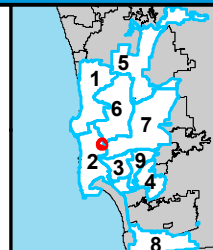
**BOUNDARY LEGEND**

-  Project Boundary
-  Parcel Boundaries



**PROJECT DATA**

TRENCH LENGTH:	10,607 FT
SERVICE DROPS:	235
POWER POLE REMOVAL:	84
TRANSFORMER COUNT:	22
ESTIMATED COST:	\$ 8,230,738



THIS MAP/DATA IS PROVIDED WITHOUT WARRANTY OF ANY KIND, EITHER EXPRESSED OR IMPLIED, INCLUDING BUT NOT LIMITED TO, THE IMPLIED WARRANTIES OF MERCHANTABILITY AND FITNESS FOR A PARTICULAR PURPOSE.



**COUNCIL DISTRICT 2**  
**NEIGHBORHOOD: BAY PARK**  
**PLANNING COMMUNITY: CLAIREMONT MESA**



**SURCHARGE PROJECT**  
**BAPK-05: BAY PARK 05**

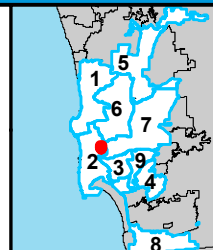
**BOUNDARY LEGEND**

-  Project Boundary
-  Parcel Boundaries



**PROJECT DATA**

TRENCH LENGTH:	9,317 FT
SERVICE DROPS:	226
POWER POLE REMOVAL:	78
TRANSFORMER COUNT:	21
ESTIMATED COST:	\$ 7,546,043



THIS MAP/DATA IS PROVIDED WITHOUT WARRANTY OF ANY KIND, EITHER EXPRESSED OR IMPLIED, INCLUDING BUT NOT LIMITED TO, THE IMPLIED WARRANTIES OF MERCHANTABILITY AND FITNESS FOR A PARTICULAR PURPOSE.



**COUNCIL DISTRICT 2**  
**NEIGHBORHOOD: BAY PARK**  
**PLANNING COMMUNITY: CLAIREMONT MESA**



**SURCHARGE PROJECT**  
**BAPK-06: BAY PARK 06**

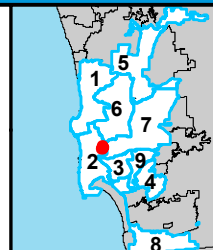
**BOUNDARY LEGEND**

-  Project Boundary
-  Parcel Boundaries



**PROJECT DATA**

TRENCH LENGTH:	9,589 FT
SERVICE DROPS:	258
POWER POLE REMOVAL:	76
TRANSFORMER COUNT:	23
ESTIMATED COST:	\$ 8,031,727

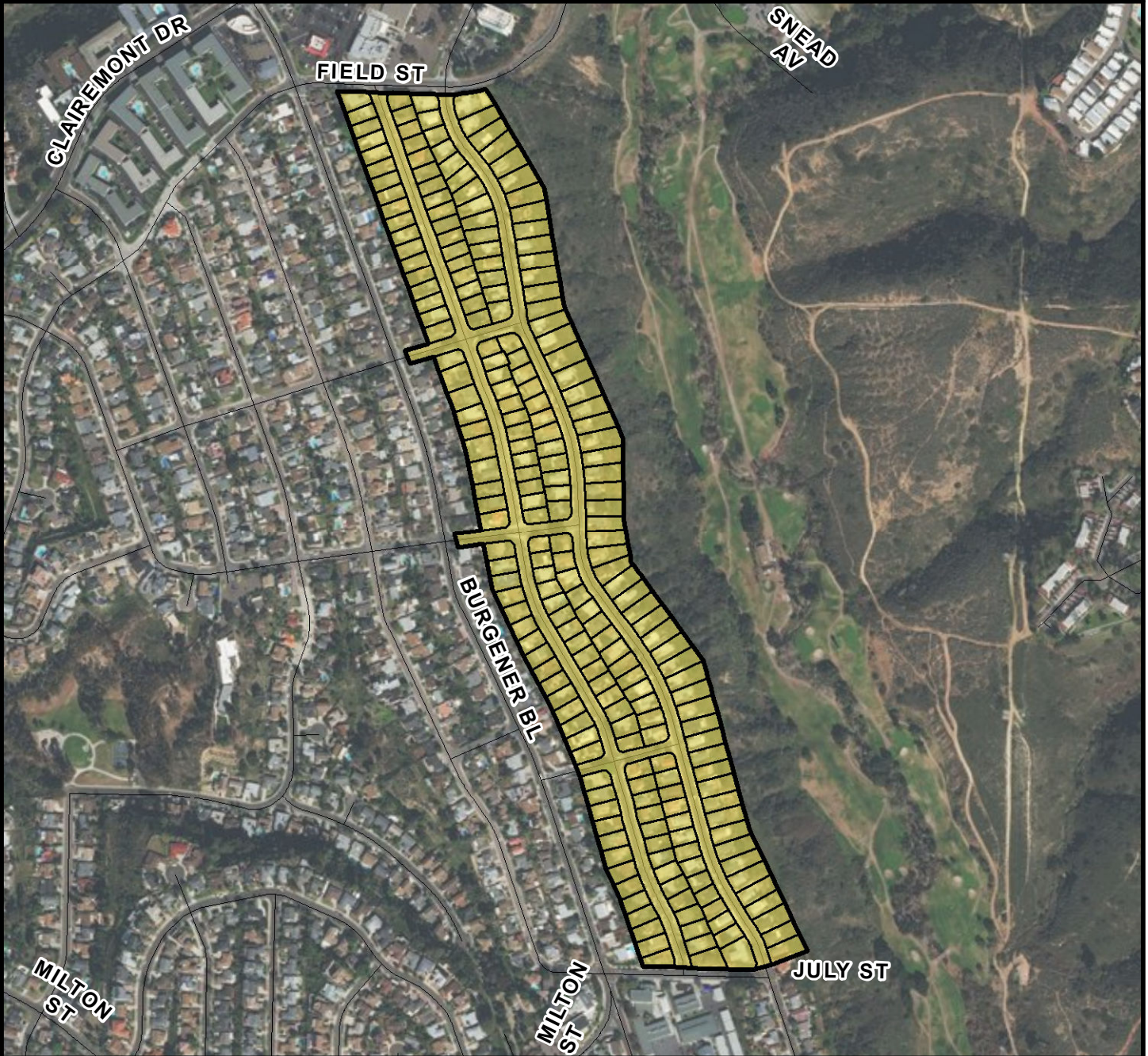


THIS MAP/DATA IS PROVIDED WITHOUT WARRANTY OF ANY KIND, EITHER EXPRESSED OR IMPLIED, INCLUDING BUT NOT LIMITED TO, THE IMPLIED WARRANTIES OF MERCHANTABILITY AND FITNESS FOR A PARTICULAR PURPOSE.





**COUNCIL DISTRICT 2**  
**NEIGHBORHOOD: BAY PARK**  
**PLANNING COMMUNITY: CLAIREMONT MESA**



**SURCHARGE PROJECT**  
**BAPK-07: BAY PARK 07**

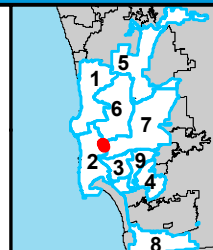
**BOUNDARY LEGEND**

- Project Boundary
- Parcel Boundaries



**PROJECT DATA**

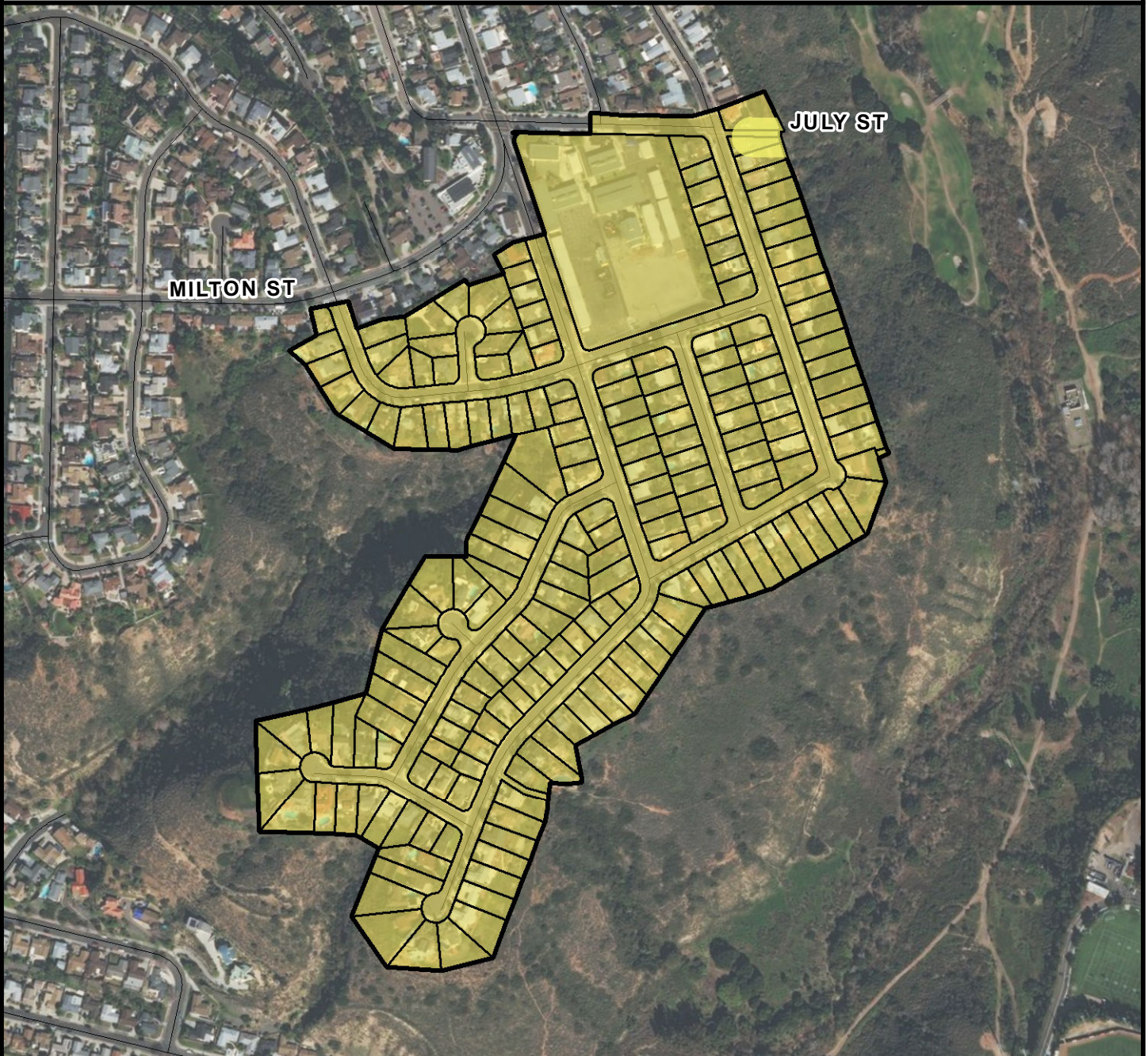
TRENCH LENGTH:	7,569 FT
SERVICE DROPS:	226
POWER POLE REMOVAL:	68
TRANSFORMER COUNT:	19
ESTIMATED COST:	\$ 6,648,598



THIS MAP/DATA IS PROVIDED WITHOUT WARRANTY OF ANY KIND, EITHER EXPRESSED OR IMPLIED, INCLUDING BUT NOT LIMITED TO, THE IMPLIED WARRANTIES OF MERCHANTABILITY AND FITNESS FOR A PARTICULAR PURPOSE.





**COUNCIL DISTRICT 2**  
**NEIGHBORHOOD: BAY PARK**  
**PLANNING COMMUNITY: CLAIREMONT MESA**



**SURCHARGE PROJECT**  
**BAPK-08: BAY PARK 08**

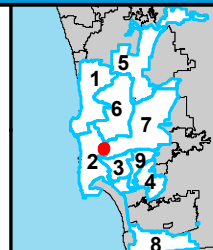
**BOUNDARY LEGEND**

-  Project Boundary
-  Parcel Boundaries



**PROJECT DATA**

TRENCH LENGTH:	8,730 FT
SERVICE DROPS:	198
POWER POLE REMOVAL:	72
TRANSFORMER COUNT:	16
ESTIMATED COST:	\$ 6,805,983



THIS MAP/DATA IS PROVIDED WITHOUT WARRANTY OF ANY KIND, EITHER EXPRESSED OR IMPLIED, INCLUDING BUT NOT LIMITED TO, THE IMPLIED WARRANTIES OF MERCHANTABILITY AND FITNESS FOR A PARTICULAR PURPOSE.





**COUNCIL DISTRICT 2**  
**NEIGHBORHOOD: BAY PARK**  
**PLANNING COMMUNITY: CLAIREMONT MESA**



**SURCHARGE PROJECT**  
**BAPK-09: BAY PARK 09**

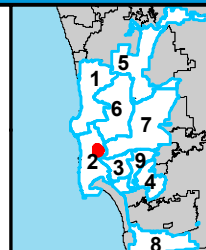
**BOUNDARY LEGEND**

-  Project Boundary
-  Parcel Boundaries



**PROJECT DATA**

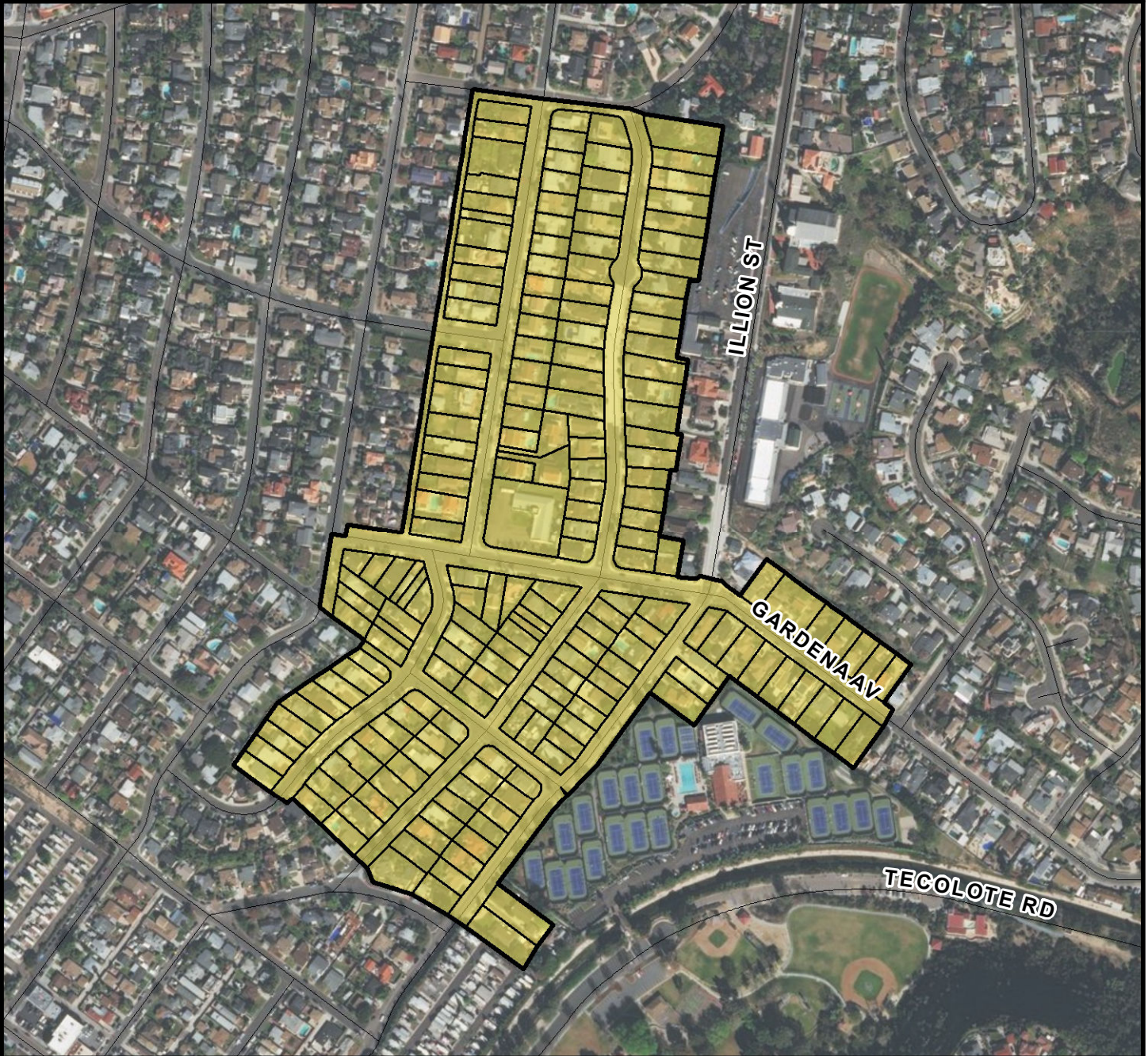
TRENCH LENGTH:	9,425 FT
SERVICE DROPS:	212
POWER POLE REMOVAL:	87
TRANSFORMER COUNT:	17
ESTIMATED COST:	\$ 7,435,446



THIS MAP/DATA IS PROVIDED WITHOUT WARRANTY OF ANY KIND, EITHER EXPRESSED OR IMPLIED, INCLUDING BUT NOT LIMITED TO, THE IMPLIED WARRANTIES OF MERCHANTABILITY AND FITNESS FOR A PARTICULAR PURPOSE.



**COUNCIL DISTRICT 2**  
**NEIGHBORHOOD: BAY PARK**  
**PLANNING COMMUNITY: CLAIREMONT MESA**



**SURCHARGE PROJECT**  
**BAPK-10: BAY PARK 10**

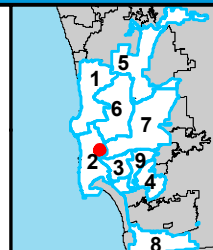
**BOUNDARY LEGEND**

-  Project Boundary
-  Parcel Boundaries



**PROJECT DATA**

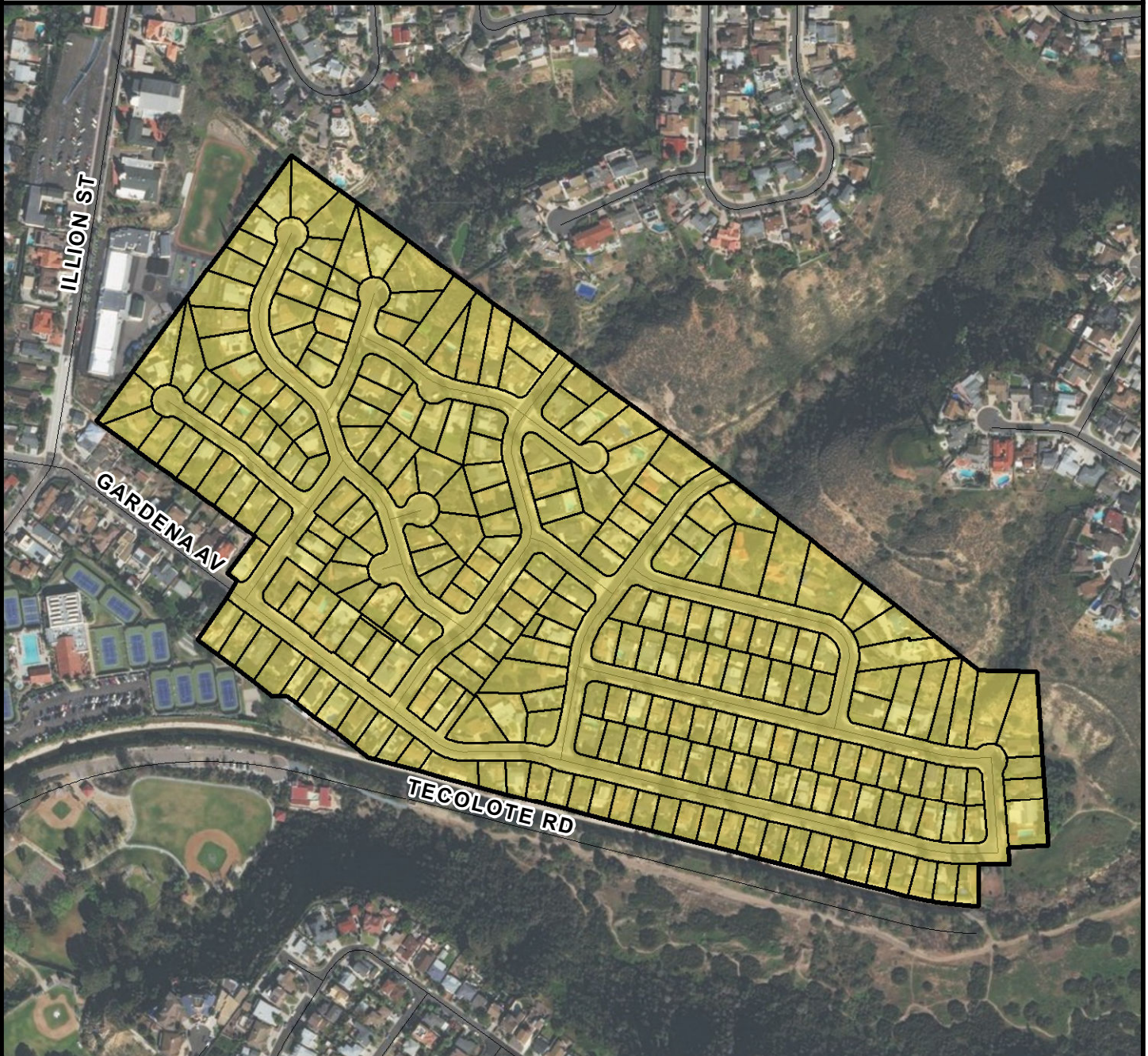
TRENCH LENGTH:	8,782 FT
SERVICE DROPS:	192
POWER POLE REMOVAL:	71
TRANSFORMER COUNT:	20
ESTIMATED COST:	\$ 6,907,154



THIS MAP/DATA IS PROVIDED WITHOUT WARRANTY OF ANY KIND, EITHER EXPRESSED OR IMPLIED, INCLUDING BUT NOT LIMITED TO, THE IMPLIED WARRANTIES OF MERCHANTABILITY AND FITNESS FOR A PARTICULAR PURPOSE.



**COUNCIL DISTRICT 2**  
**NEIGHBORHOOD: BAY PARK**  
**PLANNING COMMUNITY: CLAIREMONT MESA**



**SURCHARGE PROJECT**  
**BAPK-11: BAY PARK 11**

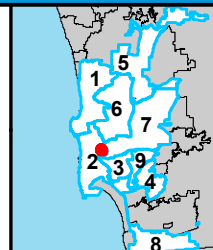
**BOUNDARY LEGEND**

- Project Boundary
- Parcel Boundaries



**PROJECT DATA**

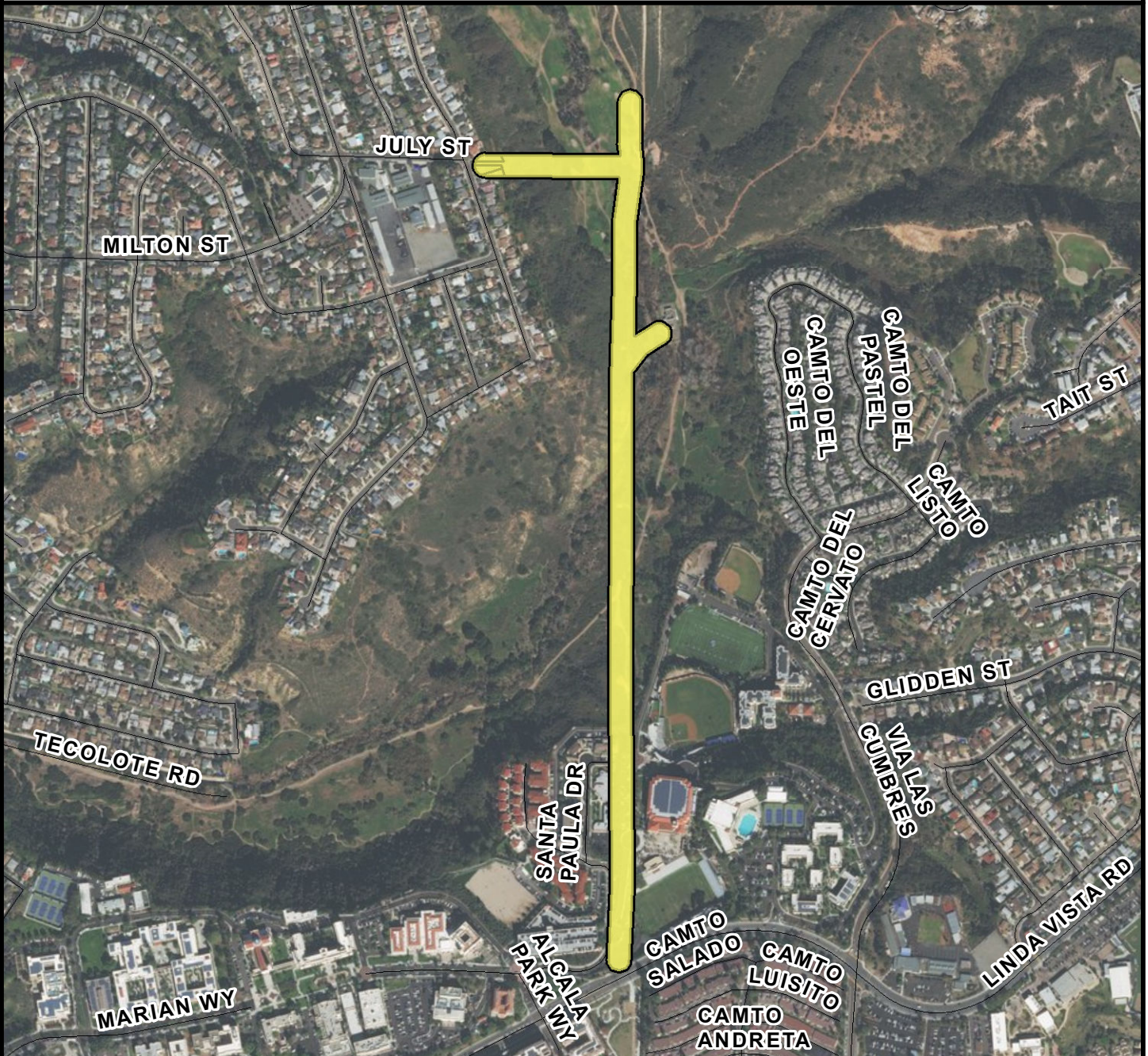
TRENCH LENGTH:	10,825 FT
SERVICE DROPS:	247
POWER POLE REMOVAL:	86
TRANSFORMER COUNT:	20
ESTIMATED COST:	\$ 8,420,671



THIS MAP/DATA IS PROVIDED WITHOUT WARRANTY OF ANY KIND, EITHER EXPRESSED OR IMPLIED, INCLUDING BUT NOT LIMITED TO, THE IMPLIED WARRANTIES OF MERCHANTABILITY AND FITNESS FOR A PARTICULAR PURPOSE.



**COUNCIL DISTRICT 2**  
**NEIGHBORHOOD: BAY PARK**  
**PLANNING COMMUNITY: LINDA VISTA**



**SURCHARGE PROJECT**  
**BAPK-S1: BAY PARK SEGMENT 01**

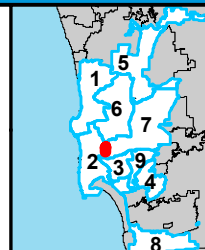
**BOUNDARY LEGEND**

- Project Boundary
- Parcel Boundaries



**PROJECT DATA**

TRENCH LENGTH:	5,681 FT
SERVICE DROPS:	1
POWER POLE REMOVAL:	18
TRANSFORMER COUNT:	2
ESTIMATED COST:	\$ 2,813,629



**SanGIS**  
© 2014 San Diego Council  
 THIS MAP/DATA IS PROVIDED WITHOUT WARRANTY OF ANY KIND, EITHER EXPRESSED OR IMPLIED, INCLUDING BUT NOT LIMITED TO, THE IMPLIED WARRANTIES OF MERCHANTABILITY AND FITNESS FOR A PARTICULAR PURPOSE.

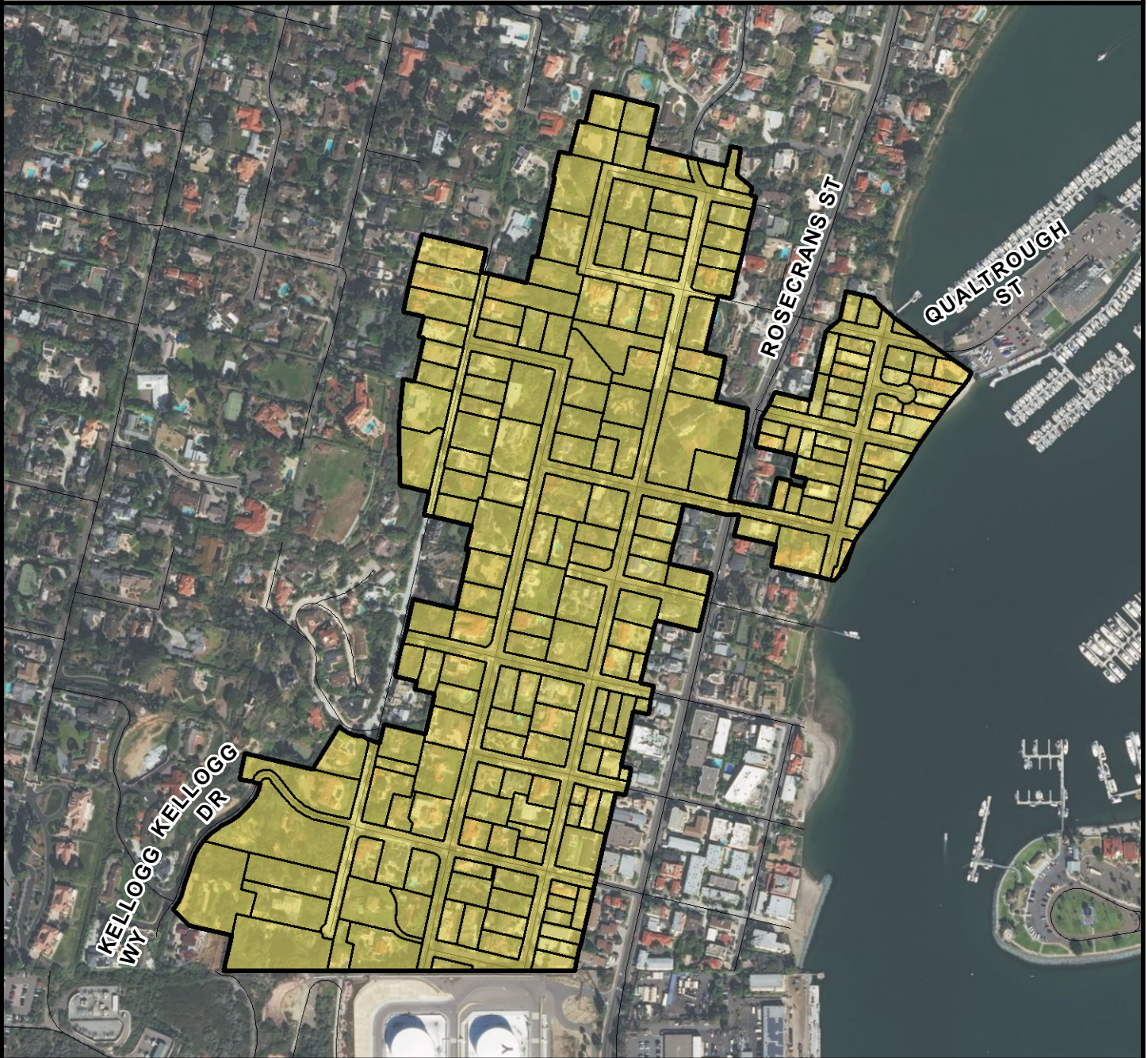


# COUNCIL DISTRICT 2 NEIGHBORHOOD: LA PLAYA KEYED MAP





**COUNCIL DISTRICT 2**  
**NEIGHBORHOOD: LA PLAYA**  
**PLANNING COMMUNITY: PENINSULA**



**SURCHARGE PROJECT**  
**PLYA-01: LA PLAYA 01**

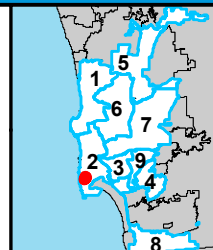
**BOUNDARY LEGEND**

-  Project Boundary
-  Parcel Boundaries



**PROJECT DATA**

TRENCH LENGTH:	12,319 FT
SERVICE DROPS:	197
POWER POLE REMOVAL:	107
TRANSFORMER COUNT:	29
ESTIMATED COST:	\$ 8,847,966

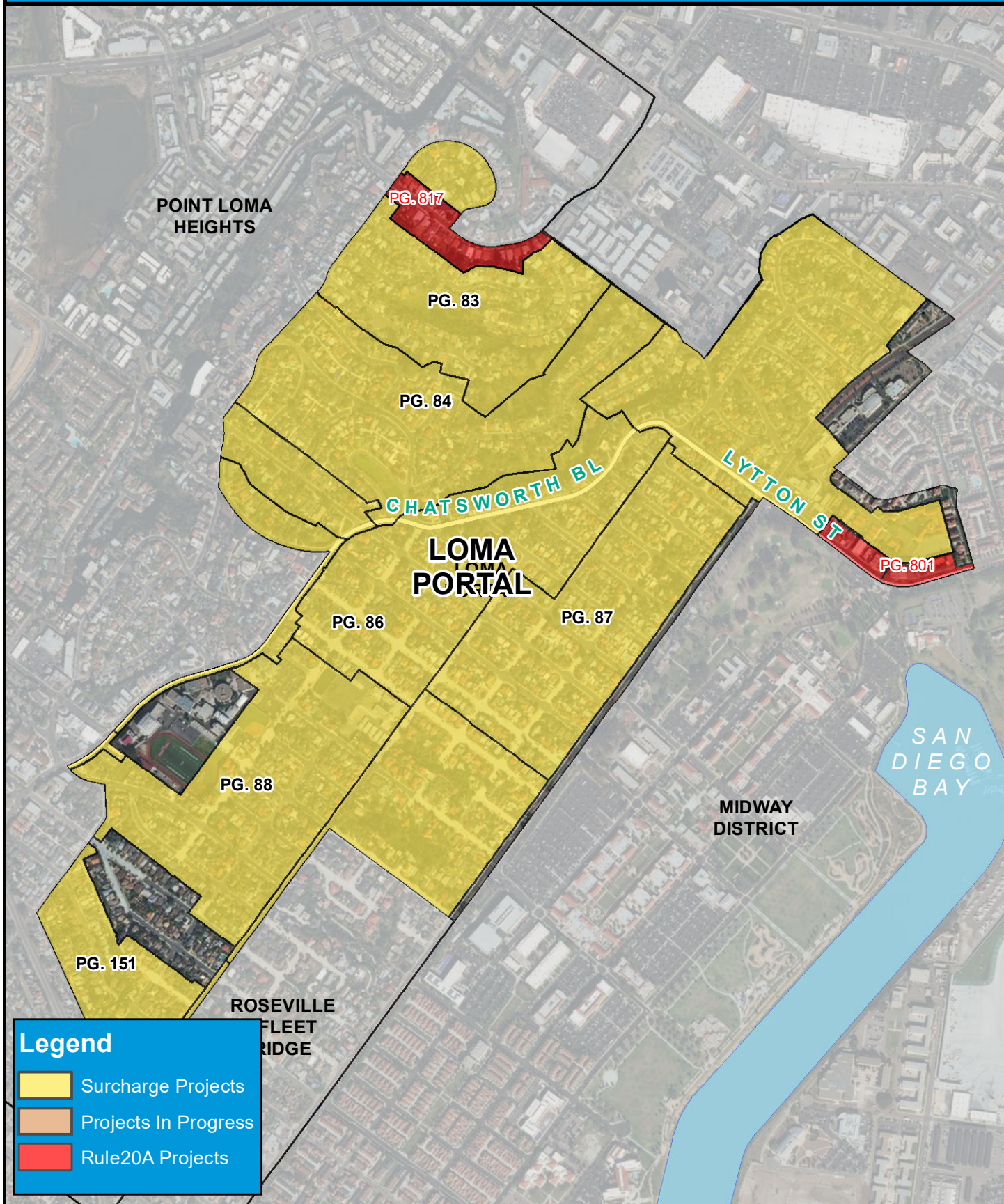


THIS MAP/DATA IS PROVIDED WITHOUT WARRANTY OF ANY KIND, EITHER EXPRESSED OR IMPLIED, INCLUDING BUT NOT LIMITED TO, THE IMPLIED WARRANTIES OF MERCHANTABILITY AND FITNESS FOR A PARTICULAR PURPOSE.



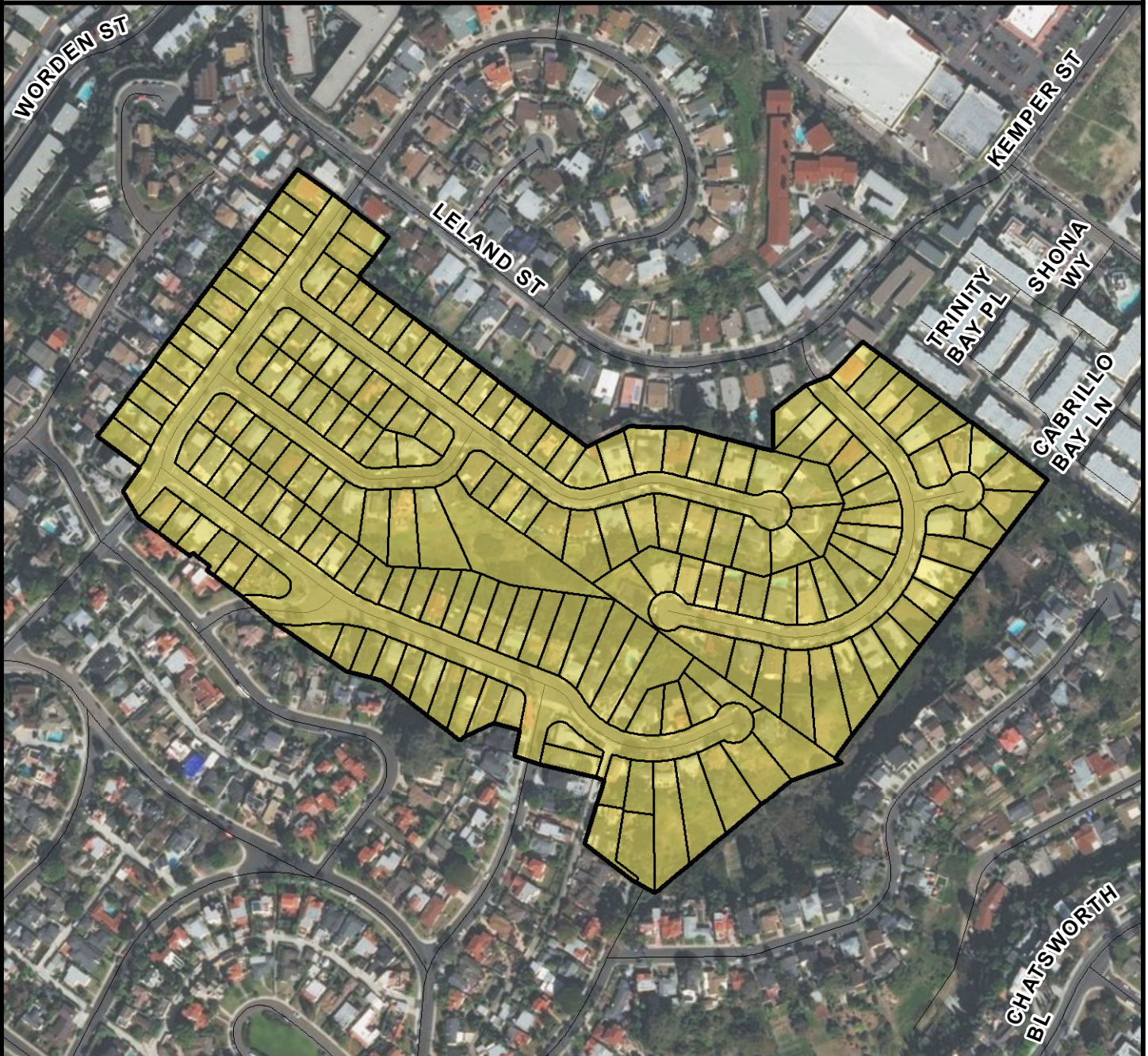


# COUNCIL DISTRICT 2 NEIGHBORHOOD: LOMA PORTAL KEYED MAP







**COUNCIL DISTRICT 2**  
**NEIGHBORHOOD: LOMA PORTAL**  
**PLANNING COMMUNITY: PENINSULA**



**SURCHARGE PROJECT**  
**PRTL-01: LOMA PORTAL 01**

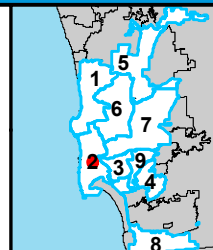
**BOUNDARY LEGEND**

-  Project Boundary
-  Parcel Boundaries



**PROJECT DATA**

TRENCH LENGTH:	6,772 FT
SERVICE DROPS:	181
POWER POLE REMOVAL:	48
TRANSFORMER COUNT:	16
ESTIMATED COST:	\$ 5,706,455



**SanGIS**  
San Diego Gas & Electric  
 THIS MAP/DATA IS PROVIDED WITHOUT WARRANTY OF ANY KIND, EITHER EXPRESSED OR IMPLIED, INCLUDING BUT NOT LIMITED TO, THE IMPLIED WARRANTIES OF MERCHANTABILITY AND FITNESS FOR A PARTICULAR PURPOSE.



**COUNCIL DISTRICT 2**  
**NEIGHBORHOOD: LOMA PORTAL**  
**PLANNING COMMUNITY: LOMA PORTAL**



**SURCHARGE PROJECT**  
**PRTL-02: LOMA PORTAL 02**

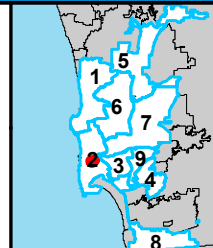
**BOUNDARY LEGEND**

- Project Boundary
- Parcel Boundaries



**PROJECT DATA**

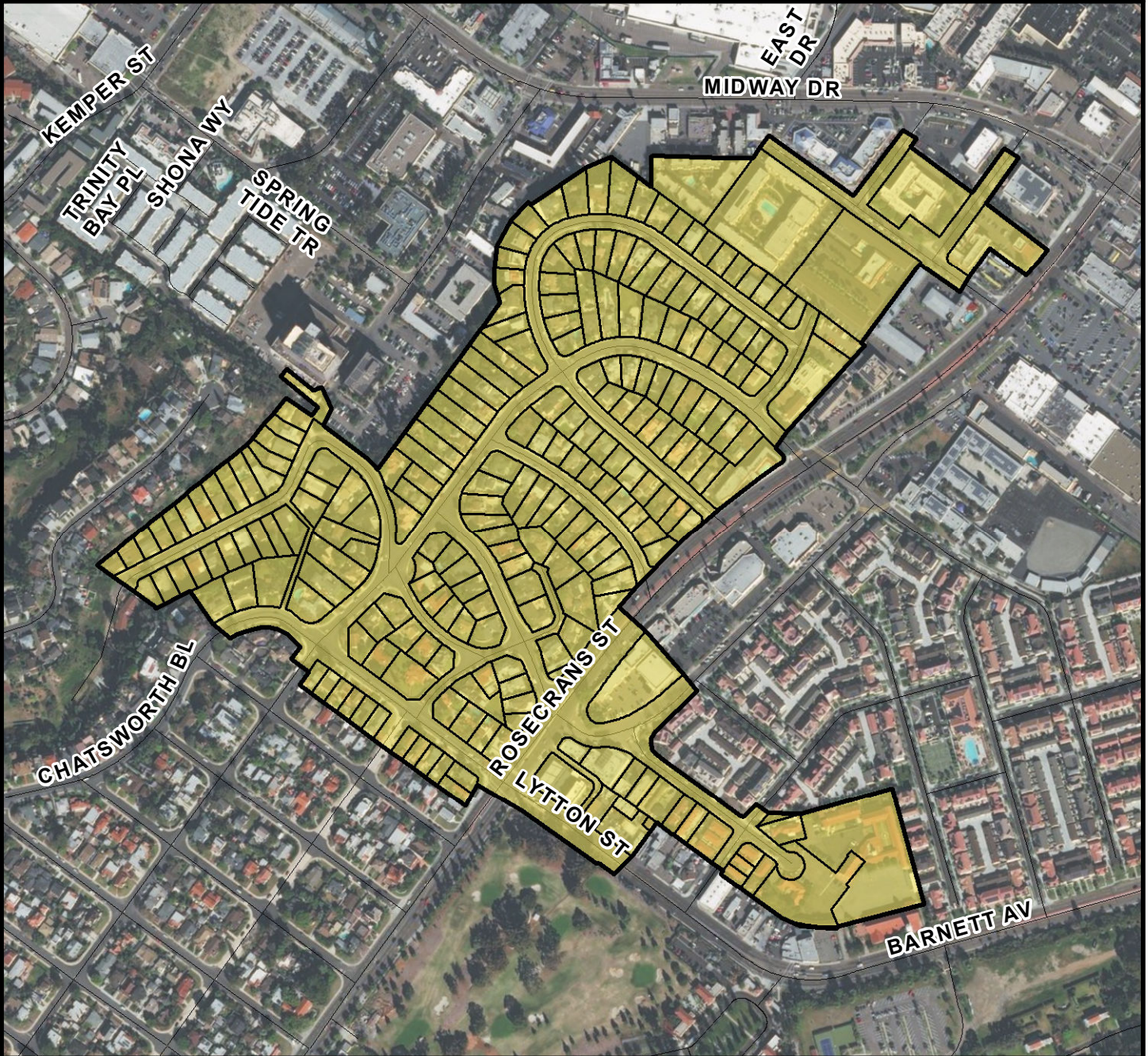
TRENCH LENGTH:	8,497 FT
SERVICE DROPS:	235
POWER POLE REMOVAL:	74
TRANSFORMER COUNT:	23
ESTIMATED COST:	\$ 7,379,146



THIS MAP/DATA IS PROVIDED WITHOUT WARRANTY OF ANY KIND, EITHER EXPRESSED OR IMPLIED, INCLUDING BUT NOT LIMITED TO, THE IMPLIED WARRANTIES OF MERCHANTABILITY AND FITNESS FOR A PARTICULAR PURPOSE.





**COUNCIL DISTRICT 2**  
**NEIGHBORHOOD: LOMA PORTAL**  
**PLANNING COMMUNITY: PENINSULA**



**SURCHARGE PROJECT**  
**PRTL-03: LOMA PORTAL 03**

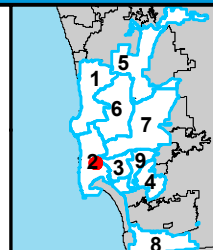
**BOUNDARY LEGEND**

-  Project Boundary
-  Parcel Boundaries



**PROJECT DATA**

TRENCH LENGTH:	14,925 FT
SERVICE DROPS:	234
POWER POLE REMOVAL:	122
TRANSFORMER COUNT:	29
ESTIMATED COST:	\$ 10,645,455



THIS MAP/DATA IS PROVIDED WITHOUT WARRANTY OF ANY KIND, EITHER EXPRESSED OR IMPLIED, INCLUDING BUT NOT LIMITED TO, THE IMPLIED WARRANTIES OF MERCHANTABILITY AND FITNESS FOR A PARTICULAR PURPOSE.



**COUNCIL DISTRICT 2**  
**NEIGHBORHOOD: LOMA PORTAL**  
**PLANNING COMMUNITY: PENINSULA**



**SURCHARGE PROJECT**  
**PRTL-04: LOMA PORTAL 04**

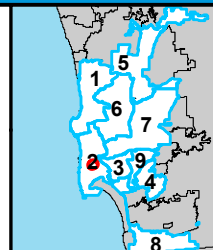
**BOUNDARY LEGEND**

-  Project Boundary
-  Parcel Boundaries



**PROJECT DATA**

TRENCH LENGTH:	8,946 FT
SERVICE DROPS:	239
POWER POLE REMOVAL:	78
TRANSFORMER COUNT:	26
ESTIMATED COST:	\$ 7,846,306



THIS MAP/DATA IS PROVIDED WITHOUT WARRANTY OF ANY KIND, EITHER EXPRESSED OR IMPLIED, INCLUDING BUT NOT LIMITED TO, THE IMPLIED WARRANTIES OF MERCHANTABILITY AND FITNESS FOR A PARTICULAR PURPOSE.





**COUNCIL DISTRICT 2**  
**NEIGHBORHOOD: LOMA PORTAL**  
**PLANNING COMMUNITY: PENINSULA**



**SURCHARGE PROJECT**  
**PRTL-05: LOMA PORTAL 05**

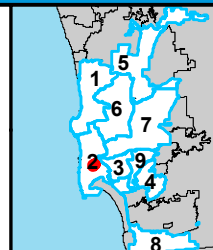
**BOUNDARY LEGEND**

-  Project Boundary
-  Parcel Boundaries



**PROJECT DATA**

TRENCH LENGTH:	9,455 FT
SERVICE DROPS:	231
POWER POLE REMOVAL:	71
TRANSFORMER COUNT:	32
ESTIMATED COST:	\$ 8,144,465



THIS MAP/DATA IS PROVIDED WITHOUT WARRANTY OF ANY KIND, EITHER EXPRESSED OR IMPLIED, INCLUDING BUT NOT LIMITED TO, THE IMPLIED WARRANTIES OF MERCHANTABILITY AND FITNESS FOR A PARTICULAR PURPOSE.



**COUNCIL DISTRICT 2**  
**NEIGHBORHOOD: LOMA PORTAL**  
**PLANNING COMMUNITY: PENINSULA**



**SURCHARGE PROJECT**  
**PRTL-06: LOMA PORTAL 06**

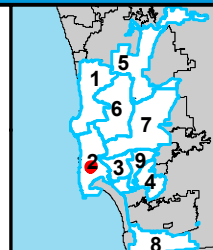
**BOUNDARY LEGEND**

-  Project Boundary
-  Parcel Boundaries



**PROJECT DATA**

TRENCH LENGTH:	8,074 FT
SERVICE DROPS:	203
POWER POLE REMOVAL:	73
TRANSFORMER COUNT:	14
ESTIMATED COST:	\$ 6,694,883



THIS MAP/DATA IS PROVIDED WITHOUT WARRANTY OF ANY KIND, EITHER EXPRESSED OR IMPLIED, INCLUDING BUT NOT LIMITED TO, THE IMPLIED WARRANTIES OF MERCHANTABILITY AND FITNESS FOR A PARTICULAR PURPOSE.



**COUNCIL DISTRICT 2  
NEIGHBORHOOD: MIDTOWN  
PLANNING COMMUNITY: RESERVE**



**SURCHARGE PROJECT  
MDTW-S1: MIDTOWN SEGMENT 01**

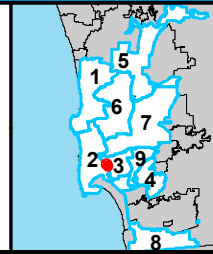
**BOUNDARY LEGEND**

- Project Boundary
- Parcel Boundaries



**PROJECT DATA**

TRENCH LENGTH:	2,042 FT
SERVICE DROPS:	21
POWER POLE REMOVAL:	19
TRANSFORMER COUNT:	8
ESTIMATED COST:	\$ 1,619,575

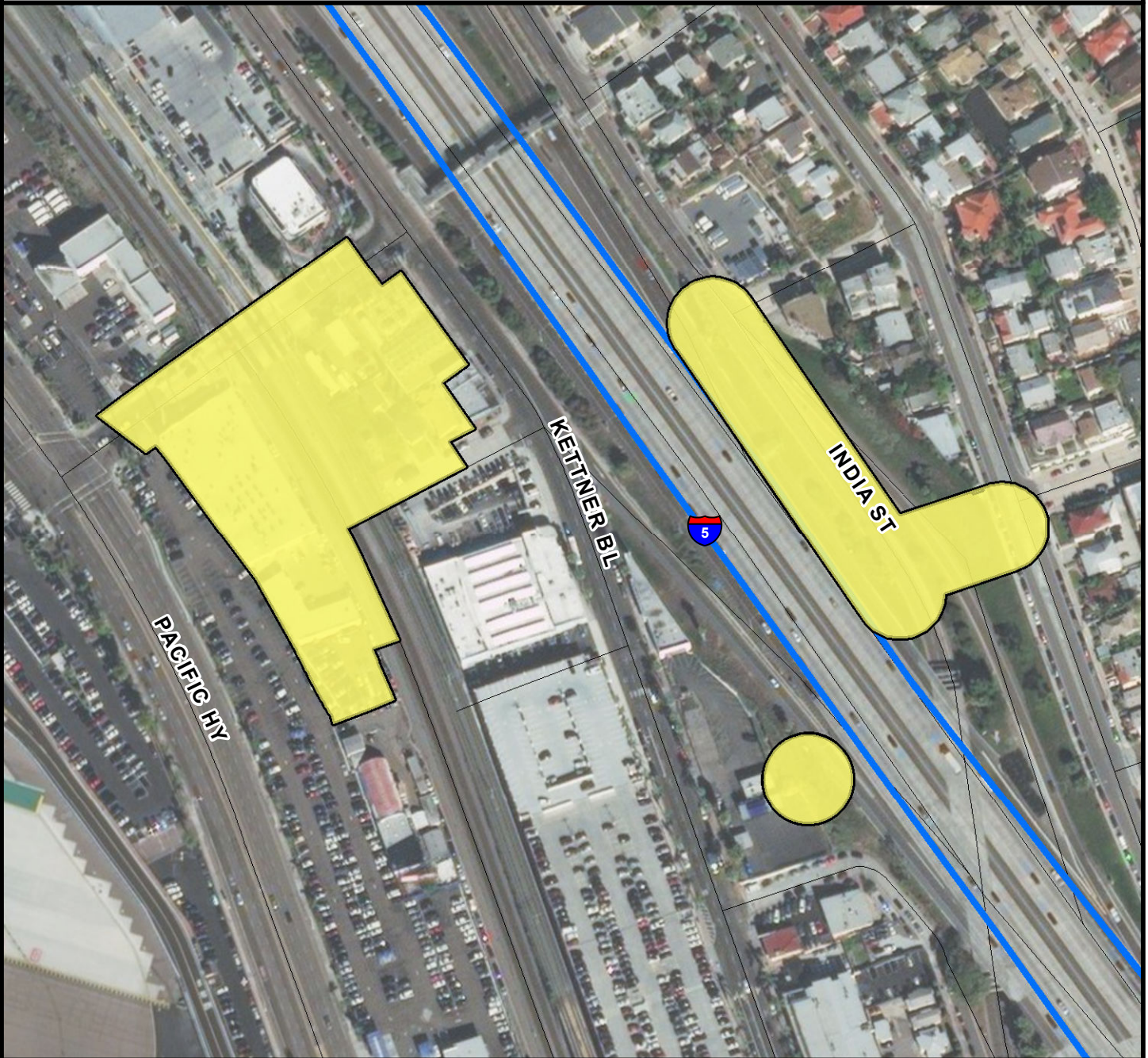


**SanGIS**  
© 2014 San Diego Council  
 THIS MAP/DATA IS PROVIDED WITHOUT WARRANTY OF ANY KIND, EITHER EXPRESSED OR IMPLIED, INCLUDING BUT NOT LIMITED TO, THE IMPLIED WARRANTIES OF MERCHANTABILITY AND FITNESS FOR A PARTICULAR PURPOSE.





**COUNCIL DISTRICT 2**  
**NEIGHBORHOOD: MIDTOWN**  
**PLANNING COMMUNITY: RESERVE**



**SURCHARGE PROJECT**  
**MDTW-S2: MIDTOWN SEGMENT 02**

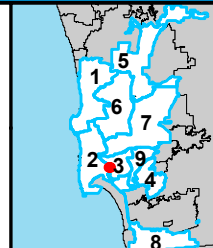
**BOUNDARY LEGEND**

-  Project Boundary
-  Parcel Boundaries



**PROJECT DATA**

TRENCH LENGTH:	1,994 FT
SERVICE DROPS:	6
POWER POLE REMOVAL:	15
TRANSFORMER COUNT:	2
ESTIMATED COST:	\$ 1,397,422



THIS MAP/DATA IS PROVIDED WITHOUT WARRANTY OF ANY KIND, EITHER EXPRESSED OR IMPLIED, INCLUDING BUT NOT LIMITED TO, THE IMPLIED WARRANTIES OF MERCHANTABILITY AND FITNESS FOR A PARTICULAR PURPOSE.



# COUNCIL DISTRICT 2 NEIGHBORHOOD: MIDWAY DISTRICT KEYED MAP





**COUNCIL DISTRICT 2**  
**NEIGHBORHOOD: MIDWAY DISTRICT**  
**PLANNING COMMUNITY: RESERVE**



**SURCHARGE PROJECT**  
**MDTW-S3: MIDWAY DISTRICT 01**

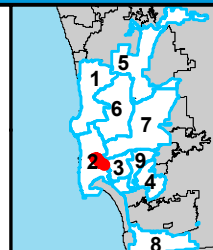
**BOUNDARY LEGEND**

- Project Boundary
- Parcel Boundaries



**PROJECT DATA**

TRENCH LENGTH:	20,610 FT
SERVICE DROPS:	157
POWER POLE REMOVAL:	188
TRANSFORMER COUNT:	60
ESTIMATED COST:	\$ 13,226,112



THIS MAP/DATA IS PROVIDED WITHOUT WARRANTY OF ANY KIND, EITHER EXPRESSED OR IMPLIED, INCLUDING BUT NOT LIMITED TO, THE IMPLIED WARRANTIES OF MERCHANTABILITY AND FITNESS FOR A PARTICULAR PURPOSE.



**COUNCIL DISTRICT 2**  
**NEIGHBORHOOD: MIDWAY DISTRICT**  
**PLANNING COMMUNITY: RESERVE**



**SURCHARGE PROJECT**  
**MDWY-S1: MIDWAY DISTRICT SEGMENT 01**

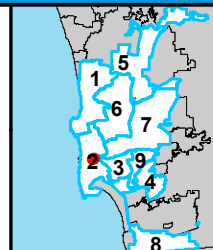
**BOUNDARY LEGEND**

-  Project Boundary
-  Parcel Boundaries



**PROJECT DATA**

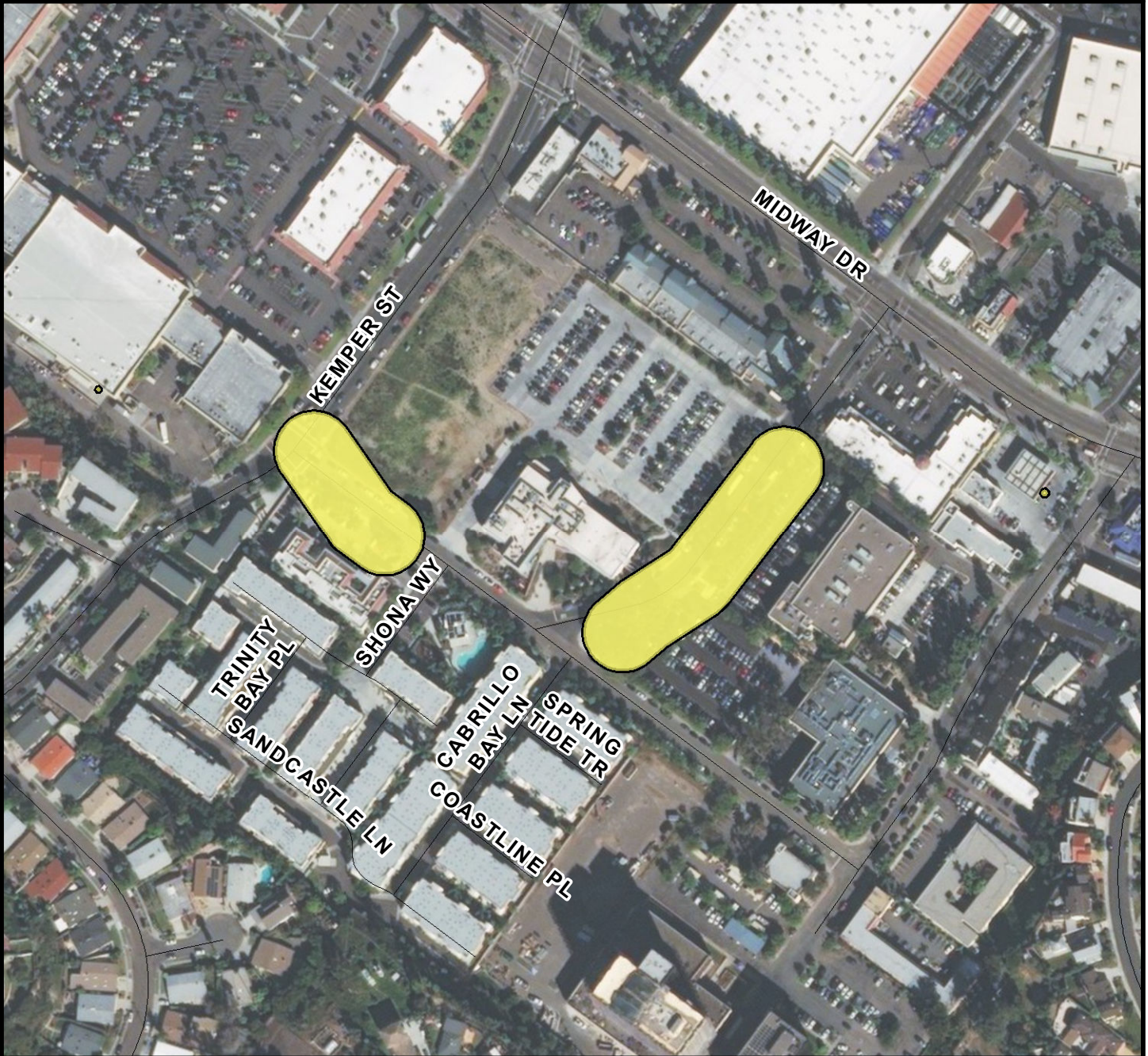
TRENCH LENGTH:	672 FT
SERVICE DROPS:	18
POWER POLE REMOVAL:	11
TRANSFORMER COUNT:	6
ESTIMATED COST:	\$ 886,308



THIS MAP/DATA IS PROVIDED WITHOUT WARRANTY OF ANY KIND, EITHER EXPRESSED OR IMPLIED, INCLUDING BUT NOT LIMITED TO, THE IMPLIED WARRANTIES OF MERCHANTABILITY AND FITNESS FOR A PARTICULAR PURPOSE.



**COUNCIL DISTRICT 2  
NEIGHBORHOOD: MIDWAY DISTRICT  
PLANNING COMMUNITY: RESERVE**



**SURCHARGE PROJECT  
MDWY-S2: MIDWAY DISTRICT SEGMENT 02**

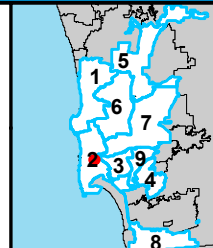
**BOUNDARY LEGEND**

- Project Boundary
- Parcel Boundaries



**PROJECT DATA**

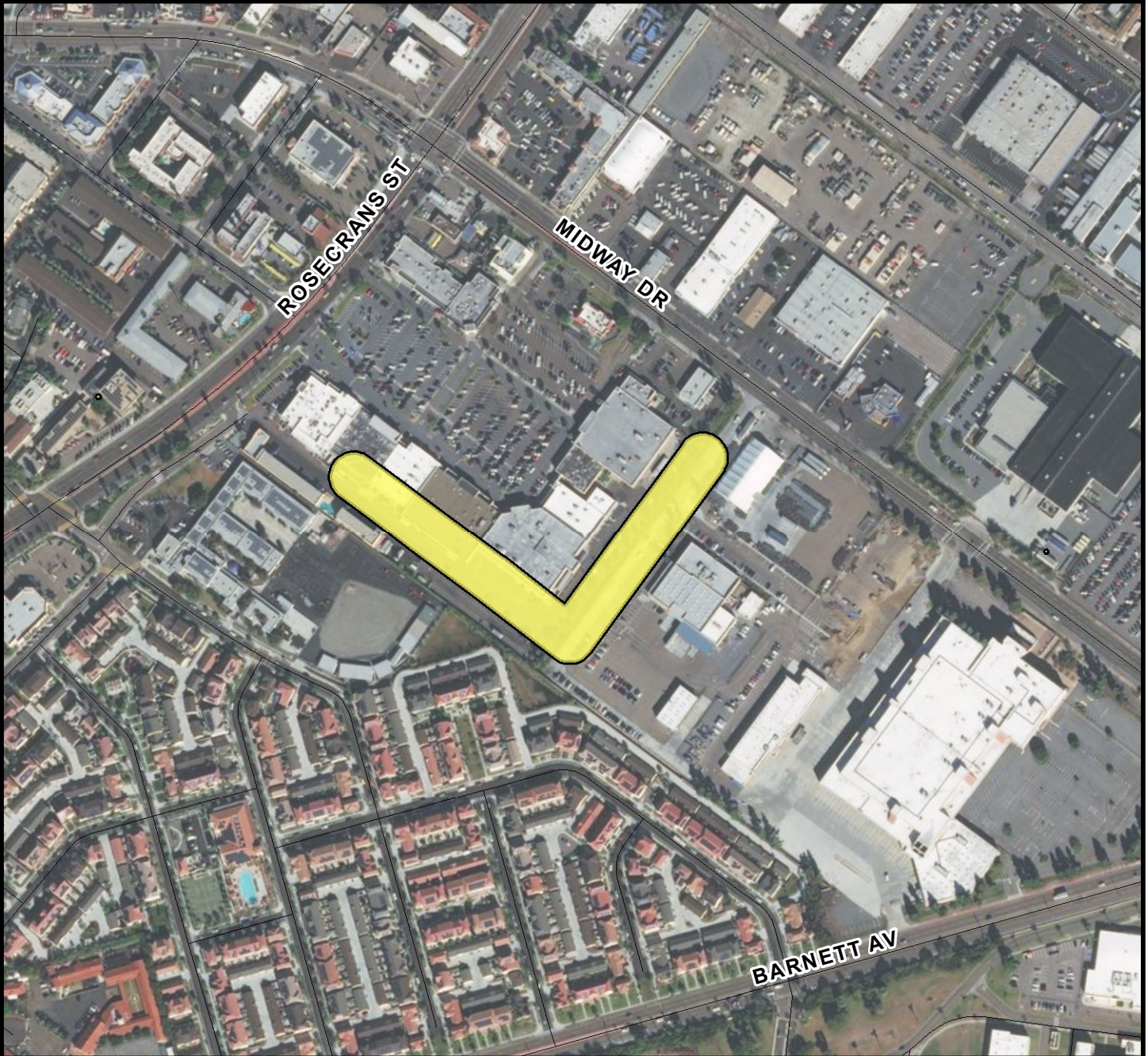
TRENCH LENGTH:	654 FT
SERVICE DROPS:	1
POWER POLE REMOVAL:	7
TRANSFORMER COUNT:	1
ESTIMATED COST:	\$ 537,394



THIS MAP/DATA IS PROVIDED WITHOUT WARRANTY OF ANY KIND, EITHER EXPRESSED OR IMPLIED, INCLUDING BUT NOT LIMITED TO, THE IMPLIED WARRANTIES OF MERCHANTABILITY AND FITNESS FOR A PARTICULAR PURPOSE.





**COUNCIL DISTRICT 2**  
**NEIGHBORHOOD: MIDWAY DISTRICT**  
**PLANNING COMMUNITY: RESERVE**



**SURCHARGE PROJECT**  
**MDWY-S3: MIDWAY DISTRICT SEGMENT 03**

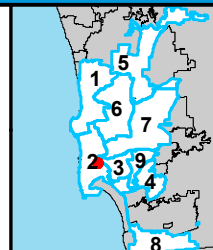
**BOUNDARY LEGEND**

-  Project Boundary
-  Parcel Boundaries



**PROJECT DATA**

TRENCH LENGTH:	1,234 FT
SERVICE DROPS:	0
POWER POLE REMOVAL:	10
TRANSFORMER COUNT:	3
ESTIMATED COST:	\$ 869,378



THIS MAP/DATA IS PROVIDED WITHOUT WARRANTY OF ANY KIND, EITHER EXPRESSED OR IMPLIED, INCLUDING BUT NOT LIMITED TO, THE IMPLIED WARRANTIES OF MERCHANTABILITY AND FITNESS FOR A PARTICULAR PURPOSE.



# COUNCIL DISTRICT 2 NEIGHBORHOOD: MISSION BAY PARK KEYED MAP





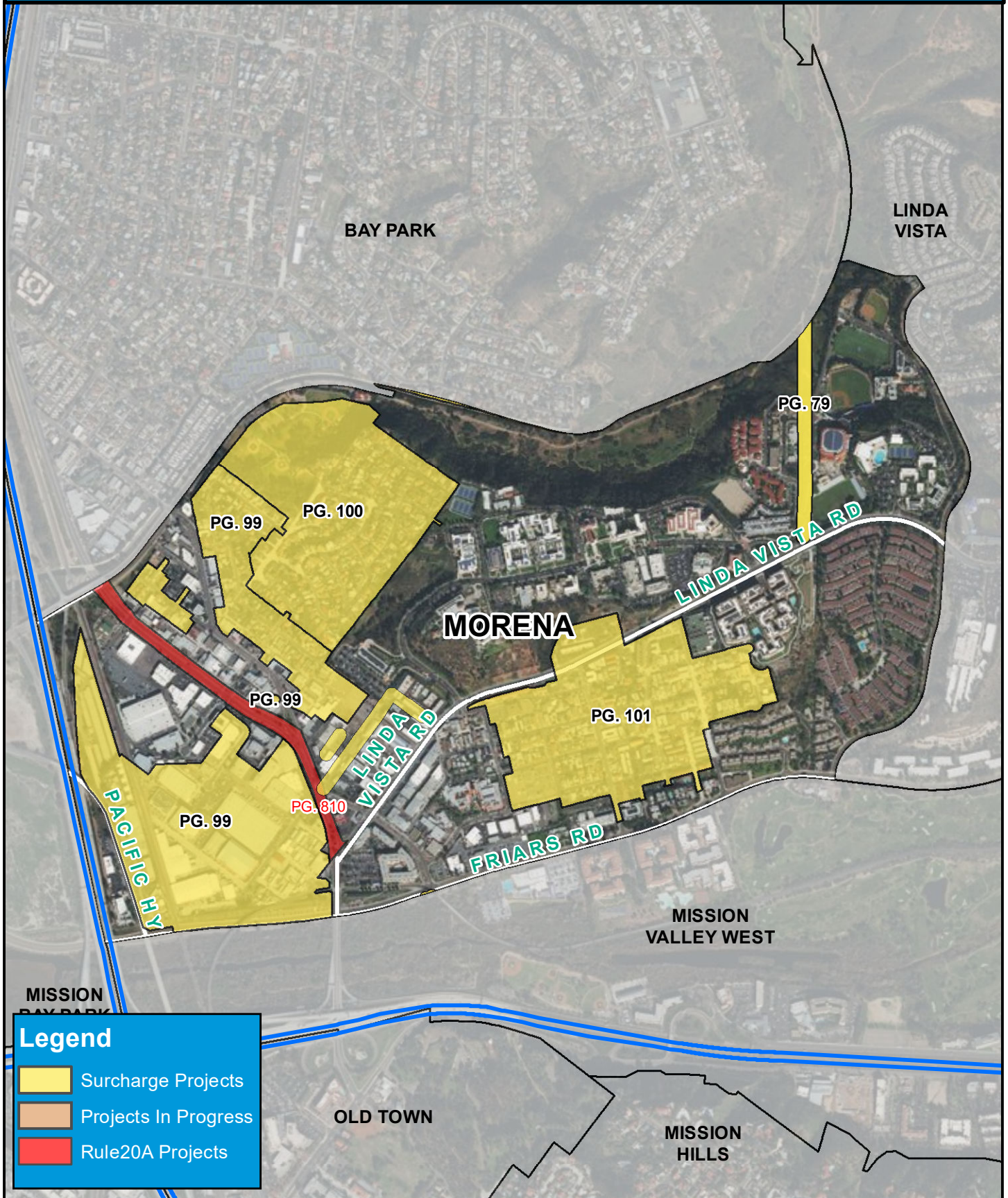
# COUNCIL DISTRICT 2 NEIGHBORHOOD: MISSION BEACH KEYED MAP







# COUNCIL DISTRICT 2 NEIGHBORHOOD: MORENA KEYED MAP

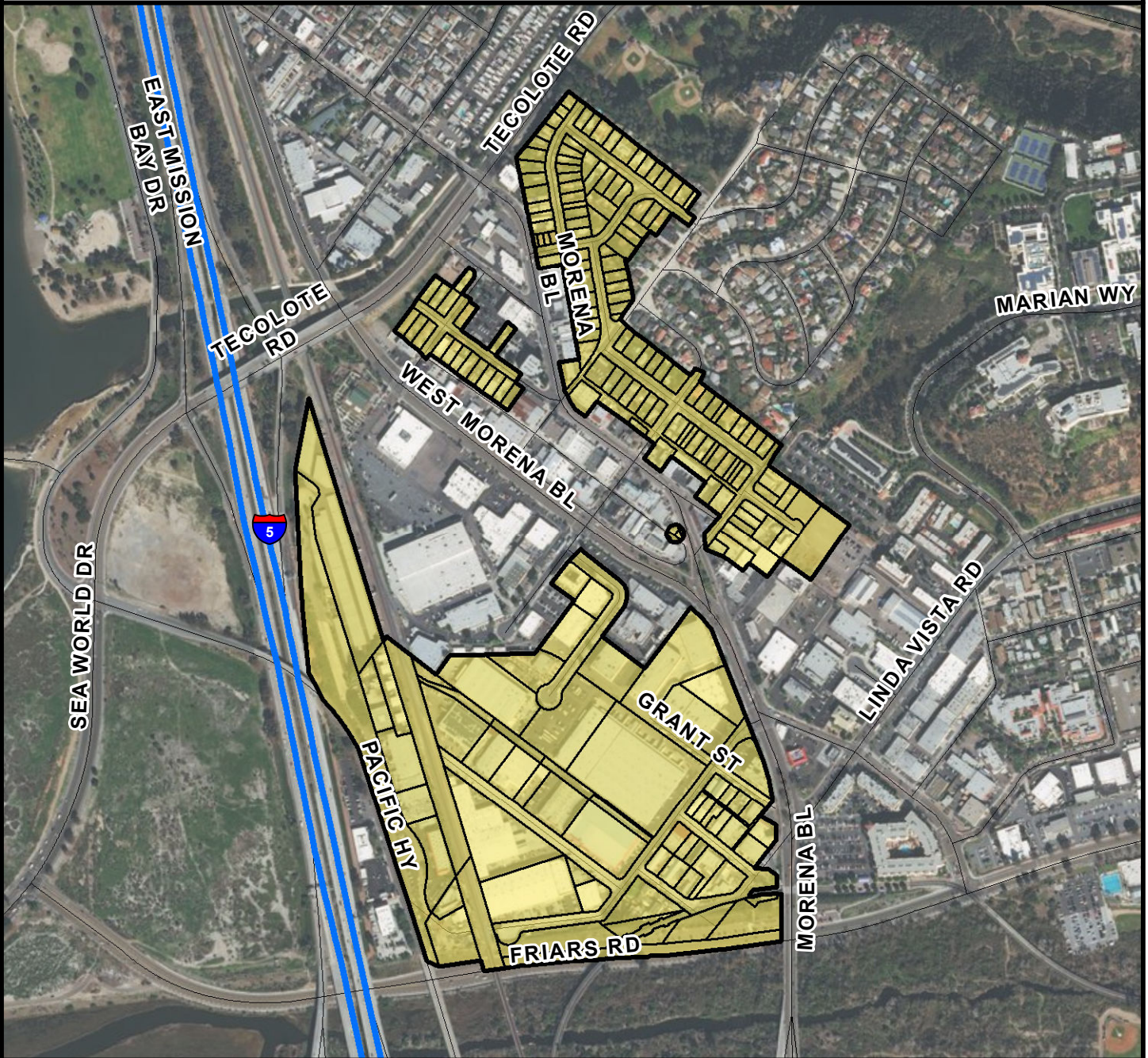


**Legend**

- Surcharge Projects
- Projects In Progress
- Rule20A Projects



**COUNCIL DISTRICT 2  
NEIGHBORHOOD: MORENA  
PLANNING COMMUNITY: LINDA VISTA**



**SURCHARGE PROJECT  
MRNA-01: MORENA 01**

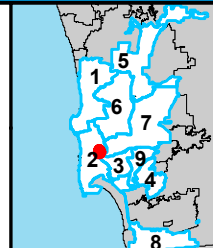
**BOUNDARY LEGEND**

- Project Boundary
- Parcel Boundaries



**PROJECT DATA**

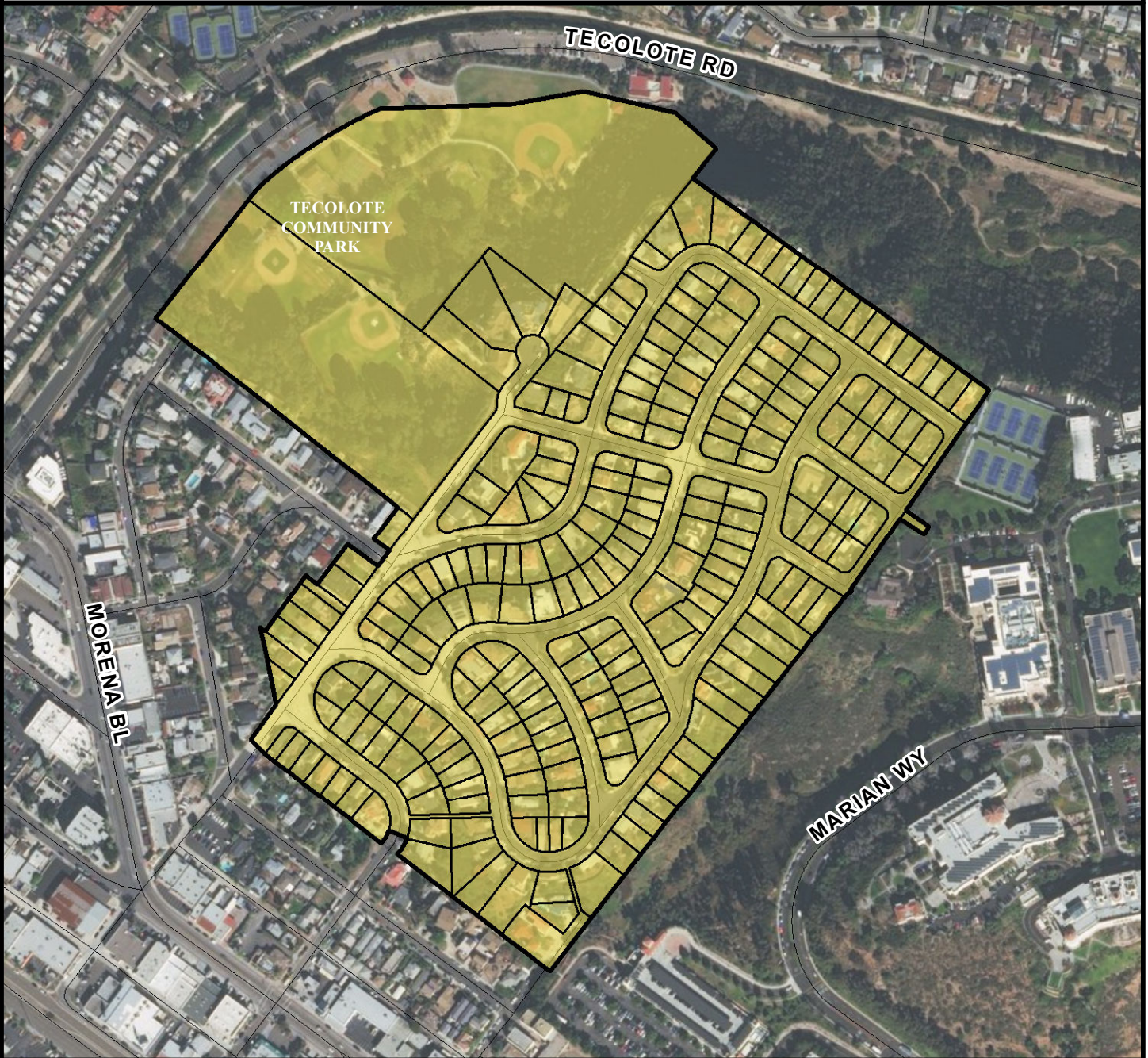
TRENCH LENGTH:	16,544 FT
SERVICE DROPS:	197
POWER POLE REMOVAL:	133
TRANSFORMER COUNT:	41
ESTIMATED COST:	\$ 11,200,022



THIS MAP/DATA IS PROVIDED WITHOUT WARRANTY OF ANY KIND, EITHER EXPRESSED OR IMPLIED, INCLUDING BUT NOT LIMITED TO, THE IMPLIED WARRANTIES OF MERCHANTABILITY AND FITNESS FOR A PARTICULAR PURPOSE.





**COUNCIL DISTRICT 2**  
**NEIGHBORHOOD: MORENA**  
**PLANNING COMMUNITY: LINDA VISTA**



**SURCHARGE PROJECT**  
**MRNA-02: MORENA 02**

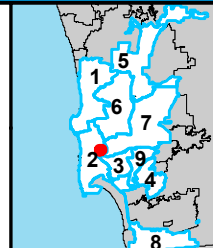
**BOUNDARY LEGEND**

-  Project Boundary
-  Parcel Boundaries



**PROJECT DATA**

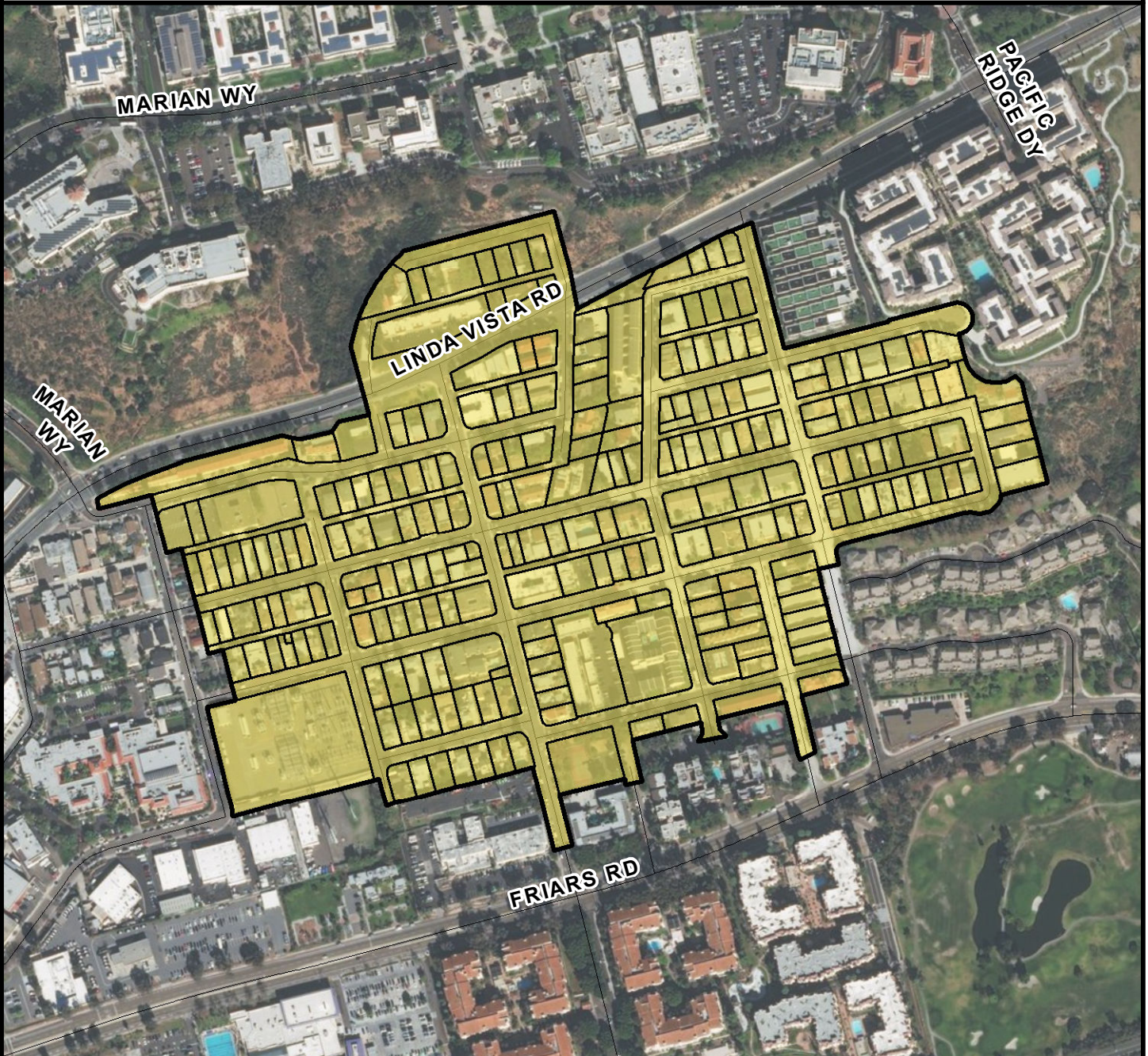
TRENCH LENGTH:	10,451 FT
SERVICE DROPS:	236
POWER POLE REMOVAL:	93
TRANSFORMER COUNT:	23
ESTIMATED COST:	\$ 8,231,696



THIS MAP/DATA IS PROVIDED WITHOUT WARRANTY OF ANY KIND, EITHER EXPRESSED OR IMPLIED, INCLUDING BUT NOT LIMITED TO, THE IMPLIED WARRANTIES OF MERCHANTABILITY AND FITNESS FOR A PARTICULAR PURPOSE.



**COUNCIL DISTRICT 2  
NEIGHBORHOOD: MORENA  
PLANNING COMMUNITY: LINDA VISTA**



**SURCHARGE PROJECT  
MRNA-03: MORENA 03**

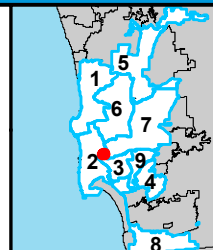
**BOUNDARY LEGEND**

- Project Boundary
- Parcel Boundaries



**PROJECT DATA**

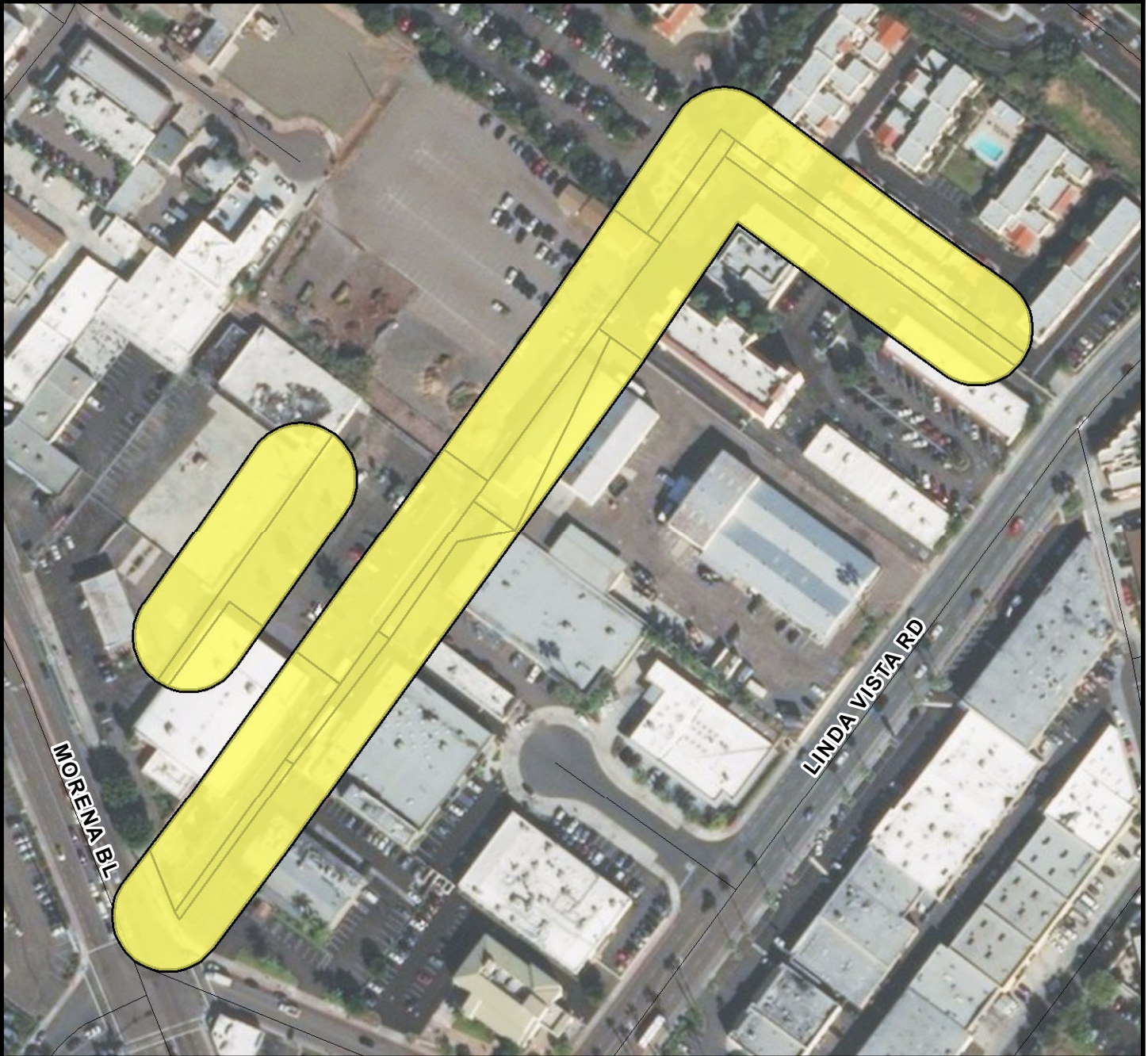
TRENCH LENGTH:	16,124 FT
SERVICE DROPS:	245
POWER POLE REMOVAL:	143
TRANSFORMER COUNT:	36
ESTIMATED COST:	\$ 11,491,159



**SanGIS**  
San Diego Gas & Electric  
 THIS MAP/DATA IS PROVIDED WITHOUT WARRANTY OF ANY KIND, EITHER EXPRESSED OR IMPLIED, INCLUDING BUT NOT LIMITED TO, THE IMPLIED WARRANTIES OF MERCHANTABILITY AND FITNESS FOR A PARTICULAR PURPOSE.



**COUNCIL DISTRICT 2**  
**NEIGHBORHOOD: MORENA**  
**PLANNING COMMUNITY: LINDA VISTA**



**SURCHARGE PROJECT**  
**MRNA-S1: MORENA SEGMENT 01**

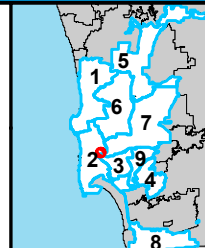
**BOUNDARY LEGEND**

-  Project Boundary
-  Parcel Boundaries



**PROJECT DATA**

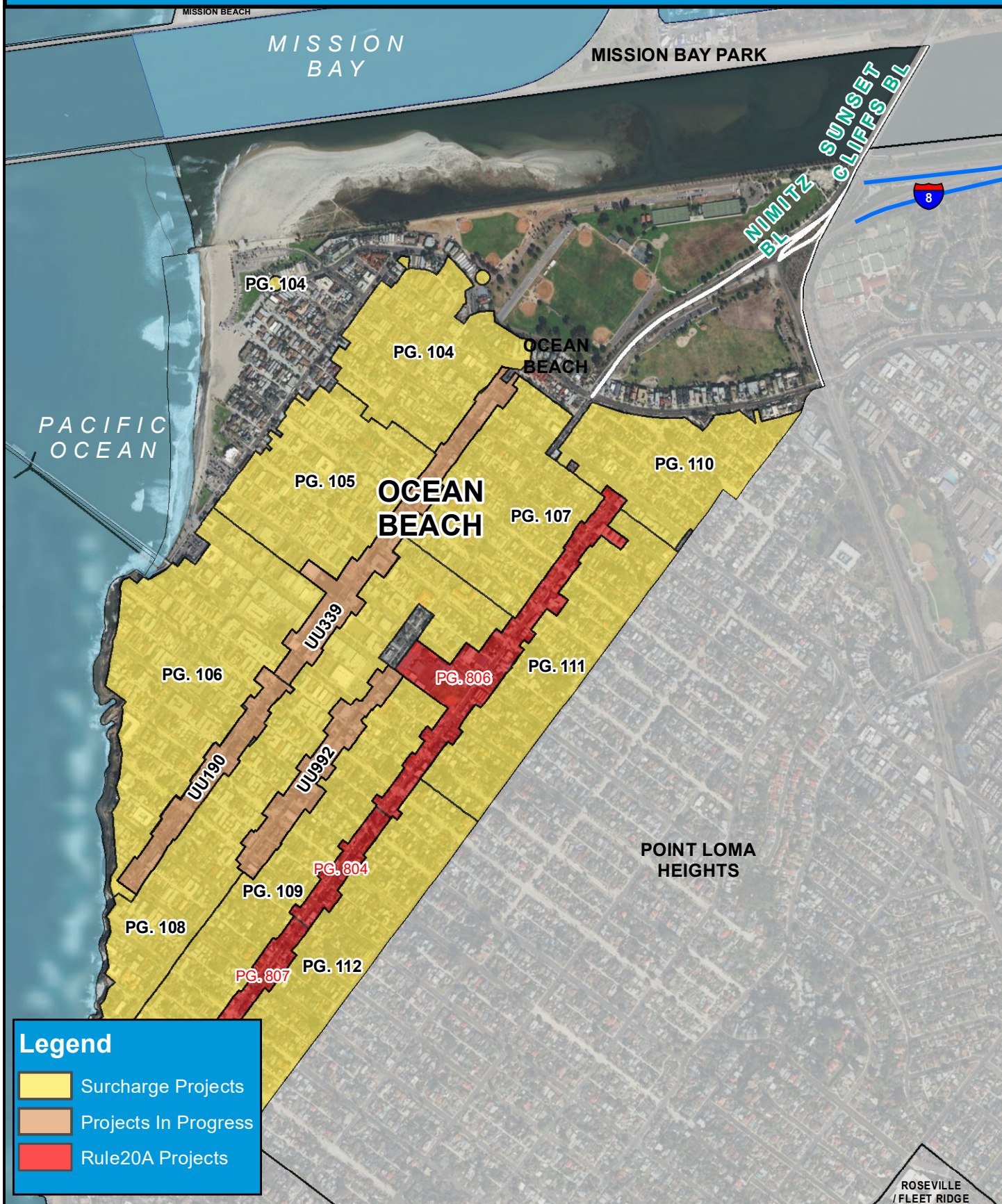
TRENCH LENGTH:	1,650 FT
SERVICE DROPS:	0
POWER POLE REMOVAL:	12
TRANSFORMER COUNT:	3
ESTIMATED COST:	\$ 1,061,645



THIS MAP/DATA IS PROVIDED WITHOUT WARRANTY OF ANY KIND, EITHER EXPRESSED OR IMPLIED, INCLUDING BUT NOT LIMITED TO, THE IMPLIED WARRANTIES OF MERCHANTABILITY AND FITNESS FOR A PARTICULAR PURPOSE.



# COUNCIL DISTRICT 2 NEIGHBORHOOD: OCEAN BEACH KEYED MAP



### Legend

- Surcharge Projects
- Projects In Progress
- Rule20A Projects

ROSEVILLE / FLEET RIDGE



**COUNCIL DISTRICT 2**  
**NEIGHBORHOOD: OCEAN BEACH**  
**PLANNING COMMUNITY: OCEAN BEACH**



**SURCHARGE PROJECT**  
**OBCH-01: OCEAN BEACH 01**

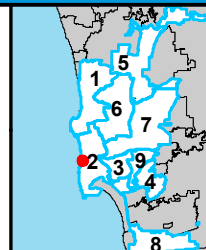
**BOUNDARY LEGEND**

-  Project Boundary
-  Parcel Boundaries



**PROJECT DATA**

TRENCH LENGTH:	5,770 FT
SERVICE DROPS:	211
POWER POLE REMOVAL:	75
TRANSFORMER COUNT:	21
ESTIMATED COST:	\$ 5,834,954



THIS MAP/DATA IS PROVIDED WITHOUT WARRANTY OF ANY KIND, EITHER EXPRESSED OR IMPLIED, INCLUDING BUT NOT LIMITED TO, THE IMPLIED WARRANTIES OF MERCHANTABILITY AND FITNESS FOR A PARTICULAR PURPOSE.



**COUNCIL DISTRICT 2**  
**NEIGHBORHOOD: OCEAN BEACH**  
**PLANNING COMMUNITY: OCEAN BEACH**



**SURCHARGE PROJECT**  
**OBCH-02: OCEAN BEACH 02**

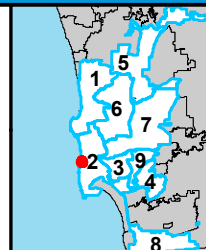
**BOUNDARY LEGEND**

-  Project Boundary
-  Parcel Boundaries



**PROJECT DATA**

TRENCH LENGTH:	5,830 FT
SERVICE DROPS:	205
POWER POLE REMOVAL:	60
TRANSFORMER COUNT:	21
ESTIMATED COST:	\$ 5,742,643



THIS MAP/DATA IS PROVIDED WITHOUT WARRANTY OF ANY KIND, EITHER EXPRESSED OR IMPLIED, INCLUDING BUT NOT LIMITED TO, THE IMPLIED WARRANTIES OF MERCHANTABILITY AND FITNESS FOR A PARTICULAR PURPOSE.





**COUNCIL DISTRICT 2**  
**NEIGHBORHOOD: OCEAN BEACH**  
**PLANNING COMMUNITY: OCEAN BEACH**



**SURCHARGE PROJECT**  
**OBCH-03: OCEAN BEACH 03**

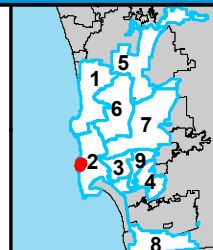
**BOUNDARY LEGEND**

-  Project Boundary
-  Parcel Boundaries



**PROJECT DATA**

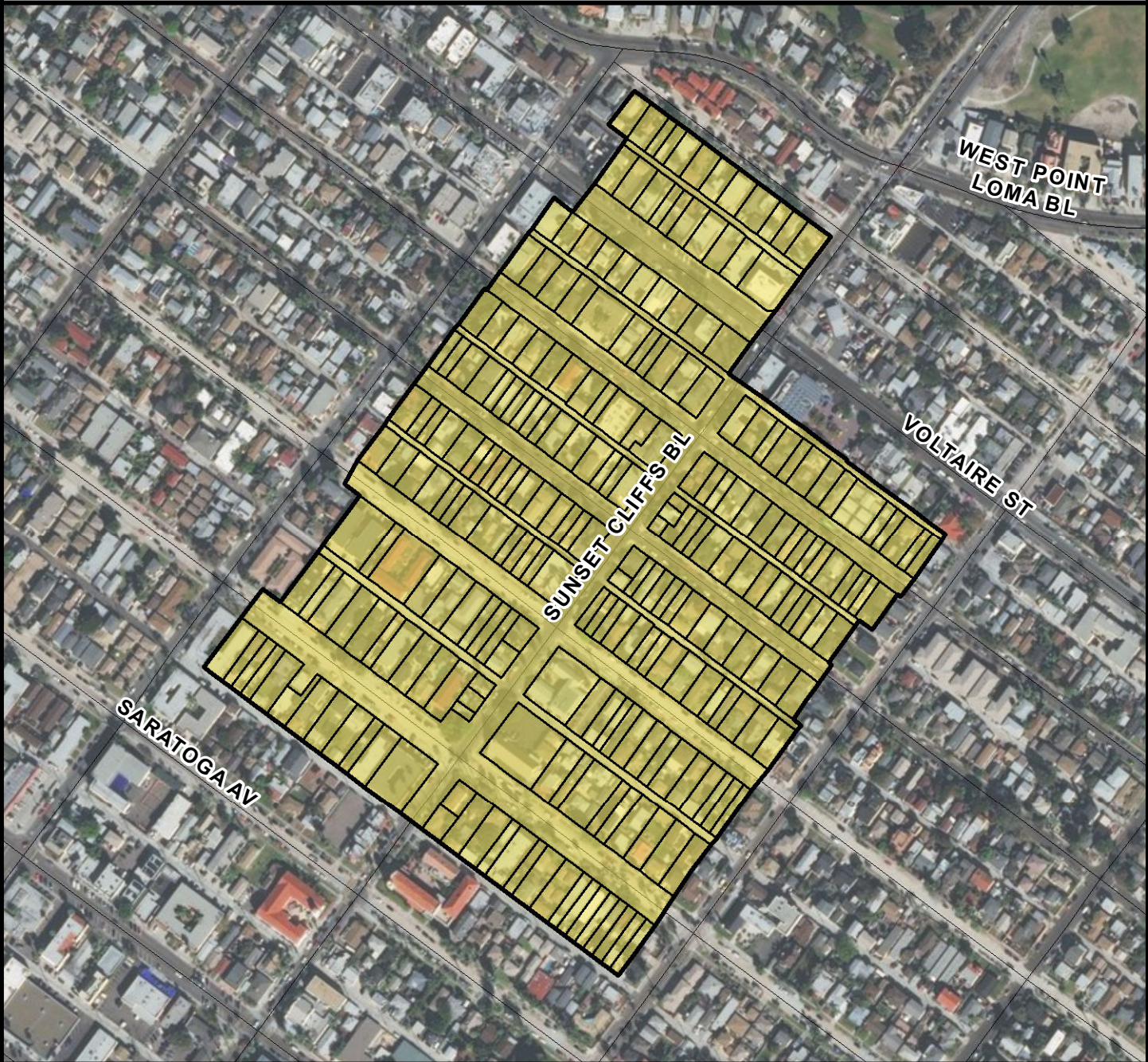
TRENCH LENGTH:	10,616 FT
SERVICE DROPS:	250
POWER POLE REMOVAL:	110
TRANSFORMER COUNT:	44
ESTIMATED COST:	\$ 9,139,158



THIS MAP/DATA IS PROVIDED WITHOUT WARRANTY OF ANY KIND, EITHER EXPRESSED OR IMPLIED, INCLUDING BUT NOT LIMITED TO, THE IMPLIED WARRANTIES OF MERCHANTABILITY AND FITNESS FOR A PARTICULAR PURPOSE.



**COUNCIL DISTRICT 2**  
**NEIGHBORHOOD: OCEAN BEACH**  
**PLANNING COMMUNITY: OCEAN BEACH**



**SURCHARGE PROJECT**  
**OBCH-04: OCEAN BEACH 04**

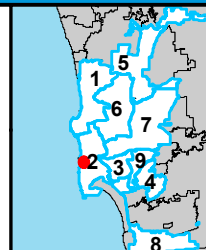
**BOUNDARY LEGEND**

- Project Boundary
- Parcel Boundaries



**PROJECT DATA**

TRENCH LENGTH:	4,037 FT
SERVICE DROPS:	251
POWER POLE REMOVAL:	51
TRANSFORMER COUNT:	19
ESTIMATED COST:	\$ 5,378,515



THIS MAP/DATA IS PROVIDED WITHOUT WARRANTY OF ANY KIND, EITHER EXPRESSED OR IMPLIED, INCLUDING BUT NOT LIMITED TO, THE IMPLIED WARRANTIES OF MERCHANTABILITY AND FITNESS FOR A PARTICULAR PURPOSE.





**COUNCIL DISTRICT 2**  
**NEIGHBORHOOD: OCEAN BEACH**  
**PLANNING COMMUNITY: OCEAN BEACH**



**SURCHARGE PROJECT**  
**OBCH-05: OCEAN BEACH 05**

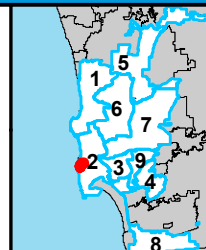
**BOUNDARY LEGEND**

-  Project Boundary
-  Parcel Boundaries



**PROJECT DATA**

TRENCH LENGTH:	6,539 FT
SERVICE DROPS:	260
POWER POLE REMOVAL:	81
TRANSFORMER COUNT:	38
ESTIMATED COST:	\$ 7,204,600



THIS MAP/DATA IS PROVIDED WITHOUT WARRANTY OF ANY KIND, EITHER EXPRESSED OR IMPLIED, INCLUDING BUT NOT LIMITED TO, THE IMPLIED WARRANTIES OF MERCHANTABILITY AND FITNESS FOR A PARTICULAR PURPOSE.



**COUNCIL DISTRICT 2**  
**NEIGHBORHOOD: OCEAN BEACH**  
**PLANNING COMMUNITY: OCEAN BEACH**



**SURCHARGE PROJECT**  
**OBCH-06: OCEAN BEACH 06**

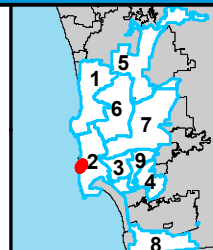
**BOUNDARY LEGEND**

-  Project Boundary
-  Parcel Boundaries



**PROJECT DATA**

TRENCH LENGTH:	4,972 FT
SERVICE DROPS:	242
POWER POLE REMOVAL:	55
TRANSFORMER COUNT:	16
ESTIMATED COST:	\$ 5,608,875



THIS MAP/DATA IS PROVIDED WITHOUT WARRANTY OF ANY KIND, EITHER EXPRESSED OR IMPLIED, INCLUDING BUT NOT LIMITED TO, THE IMPLIED WARRANTIES OF MERCHANTABILITY AND FITNESS FOR A PARTICULAR PURPOSE.



**COUNCIL DISTRICT 2**  
**NEIGHBORHOOD: OCEAN BEACH**  
**PLANNING COMMUNITY: OCEAN BEACH**



**SURCHARGE PROJECT**  
**OBCH-07: OCEAN BEACH 07**

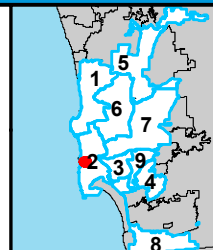
**BOUNDARY LEGEND**

-  Project Boundary
-  Parcel Boundaries



**PROJECT DATA**

TRENCH LENGTH:	5,496 FT
SERVICE DROPS:	220
POWER POLE REMOVAL:	59
TRANSFORMER COUNT:	12
ESTIMATED COST:	\$ 5,526,513



THIS MAP/DATA IS PROVIDED WITHOUT WARRANTY OF ANY KIND, EITHER EXPRESSED OR IMPLIED, INCLUDING BUT NOT LIMITED TO, THE IMPLIED WARRANTIES OF MERCHANTABILITY AND FITNESS FOR A PARTICULAR PURPOSE.





**COUNCIL DISTRICT 2**  
**NEIGHBORHOOD: OCEAN BEACH**  
**PLANNING COMMUNITY: OCEAN BEACH**



**SURCHARGE PROJECT**  
**OBCH-08: OCEAN BEACH 08**

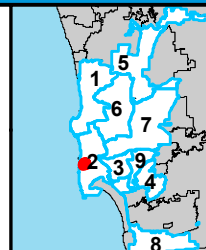
**BOUNDARY LEGEND**

-  Project Boundary
-  Parcel Boundaries



**PROJECT DATA**

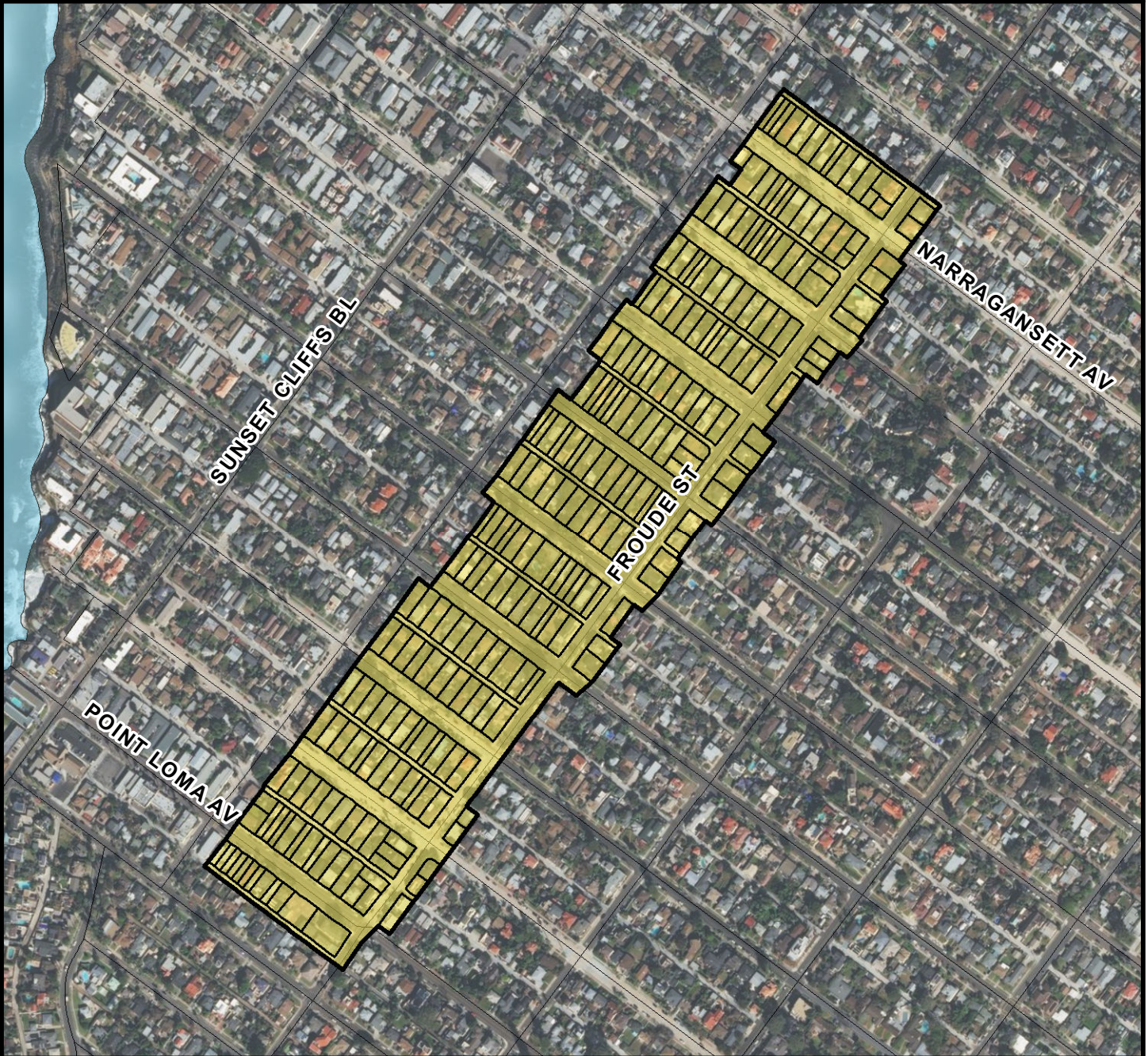
TRENCH LENGTH:	7,949 FT
SERVICE DROPS:	231
POWER POLE REMOVAL:	59
TRANSFORMER COUNT:	17
ESTIMATED COST:	\$ 6,841,286



THIS MAP/DATA IS PROVIDED WITHOUT WARRANTY OF ANY KIND, EITHER EXPRESSED OR IMPLIED, INCLUDING BUT NOT LIMITED TO, THE IMPLIED WARRANTIES OF MERCHANTABILITY AND FITNESS FOR A PARTICULAR PURPOSE.



**COUNCIL DISTRICT 2**  
**NEIGHBORHOOD: OCEAN BEACH**  
**PLANNING COMMUNITY: OCEAN BEACH**



**SURCHARGE PROJECT**  
**OBCH-09: OCEAN BEACH 09**

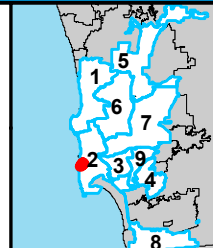
**BOUNDARY LEGEND**

- Project Boundary
- Parcel Boundaries



**PROJECT DATA**

TRENCH LENGTH:	8,545 FT
SERVICE DROPS:	249
POWER POLE REMOVAL:	67
TRANSFORMER COUNT:	16
ESTIMATED COST:	\$ 7,302,605



THIS MAP/DATA IS PROVIDED WITHOUT WARRANTY OF ANY KIND, EITHER EXPRESSED OR IMPLIED, INCLUDING BUT NOT LIMITED TO, THE IMPLIED WARRANTIES OF MERCHANTABILITY AND FITNESS FOR A PARTICULAR PURPOSE.



# COUNCIL DISTRICT 2 NEIGHBORHOOD: PACIFIC BEACH KEYED MAP



NORTH  
CLAIREMONT



### Legend

- Surcharge Projects
- Projects In Progress
- Rule20A Projects





**COUNCIL DISTRICT 2  
NEIGHBORHOOD: PACIFIC BEACH  
PLANNING COMMUNITY: PACIFIC BEACH**



**SURCHARGE PROJECT  
PBCH-01: PACIFIC BEACH 01**

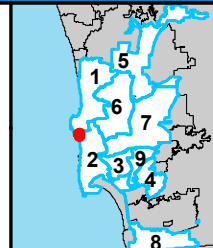
**BOUNDARY LEGEND**

- Project Boundary
- Parcel Boundaries



**PROJECT DATA**

TRENCH LENGTH:	7,599 FT
SERVICE DROPS:	259
POWER POLE REMOVAL:	75
TRANSFORMER COUNT:	29
ESTIMATED COST:	\$ 7,380,841



THIS MAP/DATA IS PROVIDED WITHOUT WARRANTY OF ANY KIND, EITHER EXPRESSED OR IMPLIED, INCLUDING BUT NOT LIMITED TO, THE IMPLIED WARRANTIES OF MERCHANTABILITY AND FITNESS FOR A PARTICULAR PURPOSE.





**COUNCIL DISTRICT 2**  
**NEIGHBORHOOD: PACIFIC BEACH**  
**PLANNING COMMUNITY: PACIFIC BEACH**



**SURCHARGE PROJECT**  
**PBCH-02: PACIFIC BEACH 02**

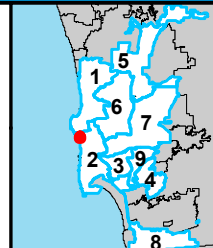
**BOUNDARY LEGEND**

-  Project Boundary
-  Parcel Boundaries



**PROJECT DATA**

TRENCH LENGTH:	6,602 FT
SERVICE DROPS:	244
POWER POLE REMOVAL:	70
TRANSFORMER COUNT:	26
ESTIMATED COST:	\$ 6,685,069



THIS MAP/DATA IS PROVIDED WITHOUT WARRANTY OF ANY KIND, EITHER EXPRESSED OR IMPLIED, INCLUDING BUT NOT LIMITED TO, THE IMPLIED WARRANTIES OF MERCHANTABILITY AND FITNESS FOR A PARTICULAR PURPOSE.



**COUNCIL DISTRICT 2**  
**NEIGHBORHOOD: PACIFIC BEACH**  
**PLANNING COMMUNITY: PACIFIC BEACH**



**SURCHARGE PROJECT**  
**PBCH-03: PACIFIC BEACH 03**

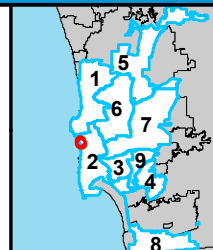
**BOUNDARY LEGEND**

- Project Boundary
- Parcel Boundaries



**PROJECT DATA**

TRENCH LENGTH:	10,252 FT
SERVICE DROPS:	228
POWER POLE REMOVAL:	108
TRANSFORMER COUNT:	40
ESTIMATED COST:	\$ 8,638,492



**SanGIS**  
San Diego Gas & Electric  
 THIS MAP/DATA IS PROVIDED WITHOUT WARRANTY OF ANY KIND, EITHER EXPRESSED OR IMPLIED, INCLUDING BUT NOT LIMITED TO, THE IMPLIED WARRANTIES OF MERCHANTABILITY AND FITNESS FOR A PARTICULAR PURPOSE.



**COUNCIL DISTRICT 2**  
**NEIGHBORHOOD: PACIFIC BEACH**  
**PLANNING COMMUNITY: PACIFIC BEACH**



**SURCHARGE PROJECT**  
**PBCH-04: PACIFIC BEACH 04**

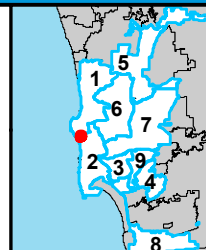
**BOUNDARY LEGEND**

-  Project Boundary
-  Parcel Boundaries



**PROJECT DATA**

TRENCH LENGTH:	7,816 FT
SERVICE DROPS:	233
POWER POLE REMOVAL:	73
TRANSFORMER COUNT:	22
ESTIMATED COST:	\$ 7,054,408



THIS MAP/DATA IS PROVIDED WITHOUT WARRANTY OF ANY KIND, EITHER EXPRESSED OR IMPLIED, INCLUDING BUT NOT LIMITED TO, THE IMPLIED WARRANTIES OF MERCHANTABILITY AND FITNESS FOR A PARTICULAR PURPOSE.





**COUNCIL DISTRICT 2**  
**NEIGHBORHOOD: PACIFIC BEACH**  
**PLANNING COMMUNITY: PACIFIC BEACH**



**SURCHARGE PROJECT**  
**PBCH-05: PACIFIC BEACH 05**

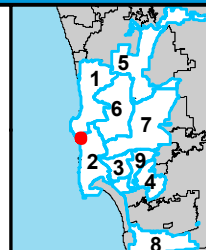
**BOUNDARY LEGEND**

-  Project Boundary
-  Parcel Boundaries



**PROJECT DATA**

TRENCH LENGTH:	9,617 FT
SERVICE DROPS:	230
POWER POLE REMOVAL:	84
TRANSFORMER COUNT:	31
ESTIMATED COST:	\$ 8,052,974



THIS MAP/DATA IS PROVIDED WITHOUT WARRANTY OF ANY KIND, EITHER EXPRESSED OR IMPLIED, INCLUDING BUT NOT LIMITED TO, THE IMPLIED WARRANTIES OF MERCHANTABILITY AND FITNESS FOR A PARTICULAR PURPOSE.



**COUNCIL DISTRICT 2**  
**NEIGHBORHOOD: PACIFIC BEACH**  
**PLANNING COMMUNITY: PACIFIC BEACH**



**SURCHARGE PROJECT**  
**PBCH-06: PACIFIC BEACH 06**

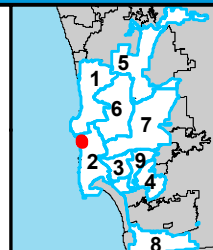
**BOUNDARY LEGEND**

- Project Boundary
- Parcel Boundaries



**PROJECT DATA**

TRENCH LENGTH:	8,693 FT
SERVICE DROPS:	230
POWER POLE REMOVAL:	76
TRANSFORMER COUNT:	27
ESTIMATED COST:	\$ 7,542,011



THIS MAP/DATA IS PROVIDED WITHOUT WARRANTY OF ANY KIND, EITHER EXPRESSED OR IMPLIED, INCLUDING BUT NOT LIMITED TO, THE IMPLIED WARRANTIES OF MERCHANTABILITY AND FITNESS FOR A PARTICULAR PURPOSE.



**COUNCIL DISTRICT 2**  
**NEIGHBORHOOD: PACIFIC BEACH**  
**PLANNING COMMUNITY: PACIFIC BEACH**



**SURCHARGE PROJECT**  
**PBCH-07: PACIFIC BEACH 07**

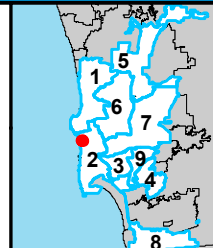
**BOUNDARY LEGEND**

-  Project Boundary
-  Parcel Boundaries



**PROJECT DATA**

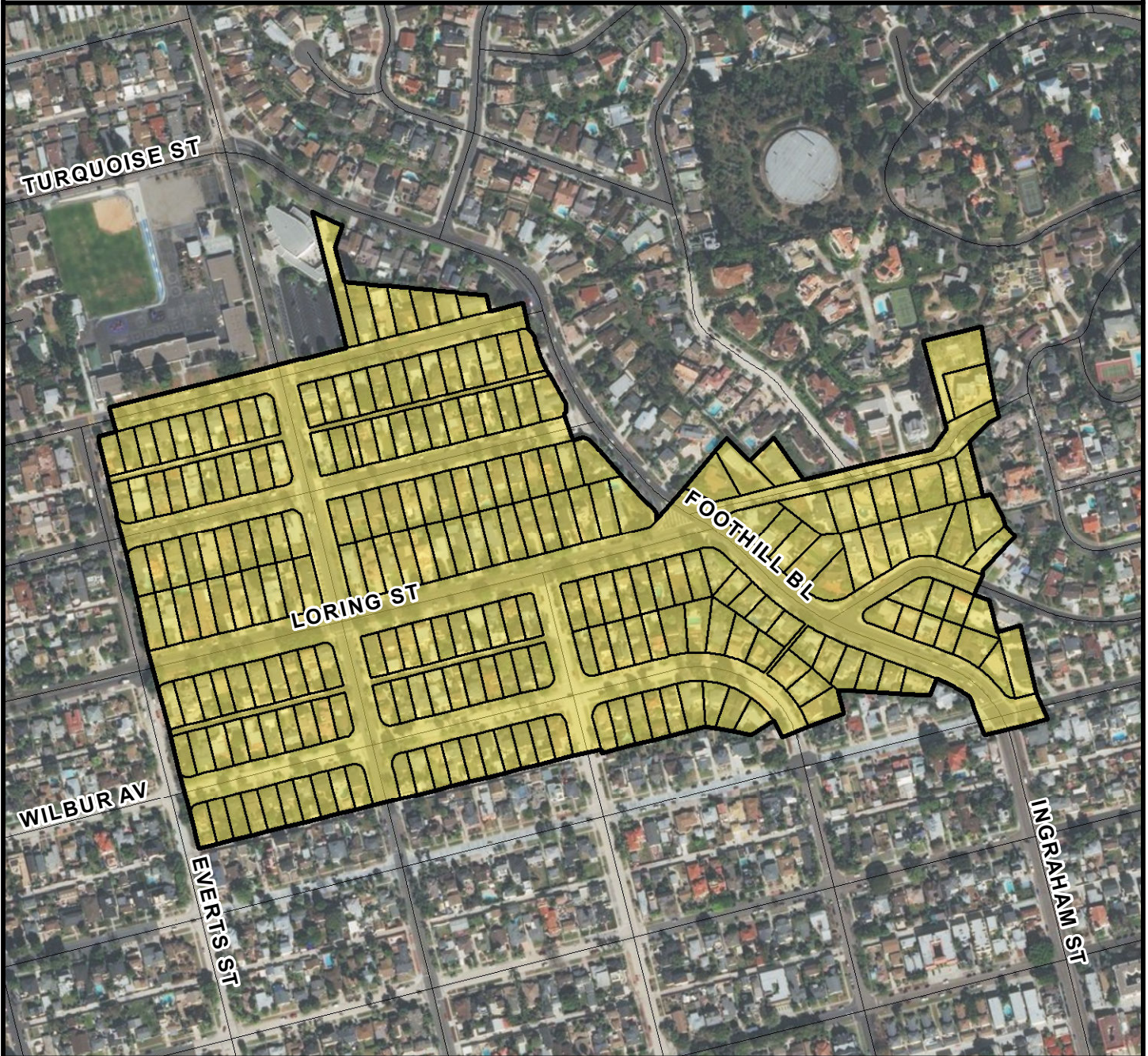
TRENCH LENGTH:	7,395 FT
SERVICE DROPS:	196
POWER POLE REMOVAL:	63
TRANSFORMER COUNT:	25
ESTIMATED COST:	\$ 6,466,284



THIS MAP/DATA IS PROVIDED WITHOUT WARRANTY OF ANY KIND, EITHER EXPRESSED OR IMPLIED, INCLUDING BUT NOT LIMITED TO, THE IMPLIED WARRANTIES OF MERCHANTABILITY AND FITNESS FOR A PARTICULAR PURPOSE.



**COUNCIL DISTRICT 2**  
**NEIGHBORHOOD: PACIFIC BEACH**  
**PLANNING COMMUNITY: PACIFIC BEACH**



**SURCHARGE PROJECT**  
**PBCH-08: PACIFIC BEACH 08**

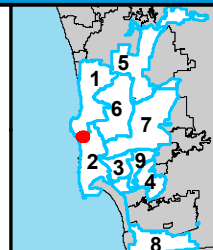
**BOUNDARY LEGEND**

- Project Boundary
- Parcel Boundaries



**PROJECT DATA**

TRENCH LENGTH:	8,779 FT
SERVICE DROPS:	241
POWER POLE REMOVAL:	71
TRANSFORMER COUNT:	21
ESTIMATED COST:	\$ 7,545,757

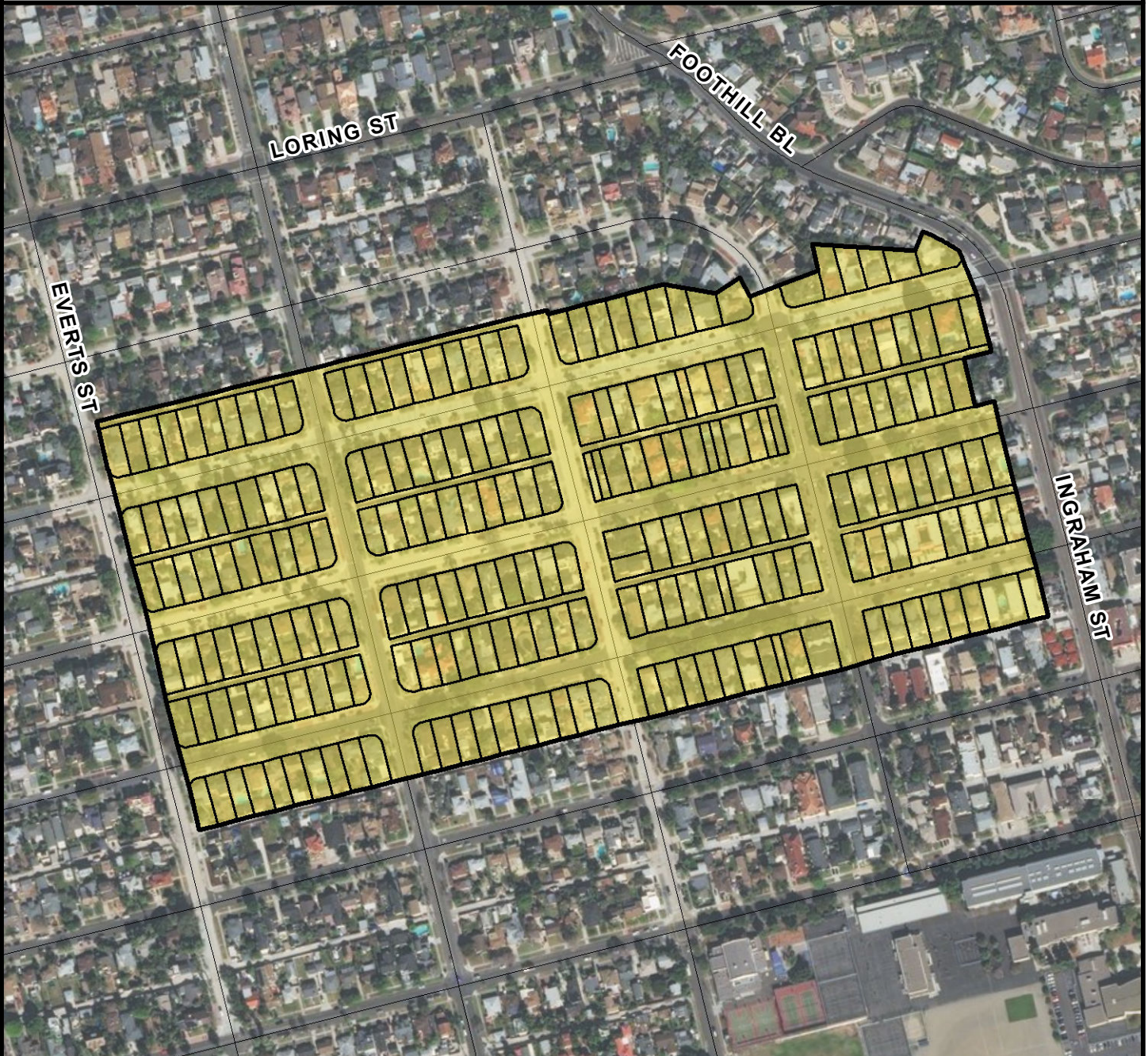


THIS MAP/DATA IS PROVIDED WITHOUT WARRANTY OF ANY KIND, EITHER EXPRESSED OR IMPLIED, INCLUDING BUT NOT LIMITED TO, THE IMPLIED WARRANTIES OF MERCHANTABILITY AND FITNESS FOR A PARTICULAR PURPOSE.





**COUNCIL DISTRICT 2**  
**NEIGHBORHOOD: PACIFIC BEACH**  
**PLANNING COMMUNITY: PACIFIC BEACH**



**SURCHARGE PROJECT**  
**PBCH-09: PACIFIC BEACH 09**

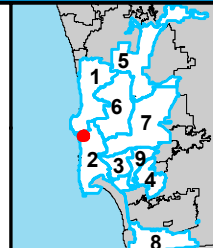
**BOUNDARY LEGEND**

-  Project Boundary
-  Parcel Boundaries



**PROJECT DATA**

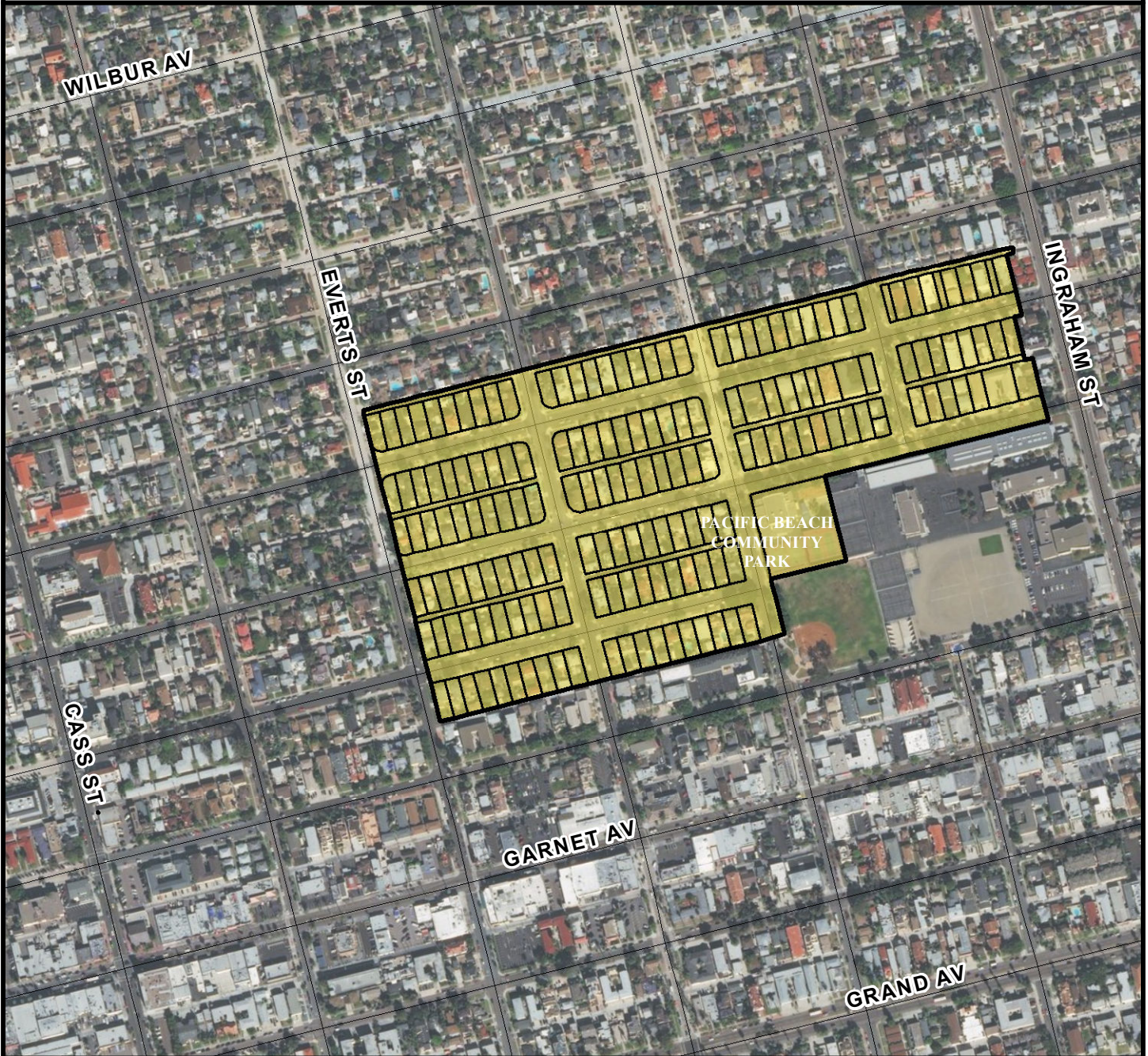
TRENCH LENGTH:	9,691 FT
SERVICE DROPS:	230
POWER POLE REMOVAL:	71
TRANSFORMER COUNT:	20
ESTIMATED COST:	\$ 7,717,047



THIS MAP/DATA IS PROVIDED WITHOUT WARRANTY OF ANY KIND, EITHER EXPRESSED OR IMPLIED, INCLUDING BUT NOT LIMITED TO, THE IMPLIED WARRANTIES OF MERCHANTABILITY AND FITNESS FOR A PARTICULAR PURPOSE.





**COUNCIL DISTRICT 2**  
**NEIGHBORHOOD: PACIFIC BEACH**  
**PLANNING COMMUNITY: PACIFIC BEACH**



**SURCHARGE PROJECT**  
**PBCH-10: PACIFIC BEACH 10**

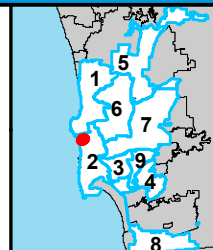
**BOUNDARY LEGEND**

-  Project Boundary
-  Parcel Boundaries



**PROJECT DATA**

TRENCH LENGTH:	5,550 FT
SERVICE DROPS:	176
POWER POLE REMOVAL:	41
TRANSFORMER COUNT:	11
ESTIMATED COST:	\$ 4,979,908



THIS MAP/DATA IS PROVIDED WITHOUT WARRANTY OF ANY KIND, EITHER EXPRESSED OR IMPLIED, INCLUDING BUT NOT LIMITED TO, THE IMPLIED WARRANTIES OF MERCHANTABILITY AND FITNESS FOR A PARTICULAR PURPOSE.





**COUNCIL DISTRICT 2**  
**NEIGHBORHOOD: PACIFIC BEACH**  
**PLANNING COMMUNITY: PACIFIC BEACH**



**SURCHARGE PROJECT**  
**PBCH-11: PACIFIC BEACH 11**

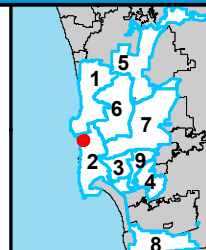
**BOUNDARY LEGEND**

-  Project Boundary
-  Parcel Boundaries



**PROJECT DATA**

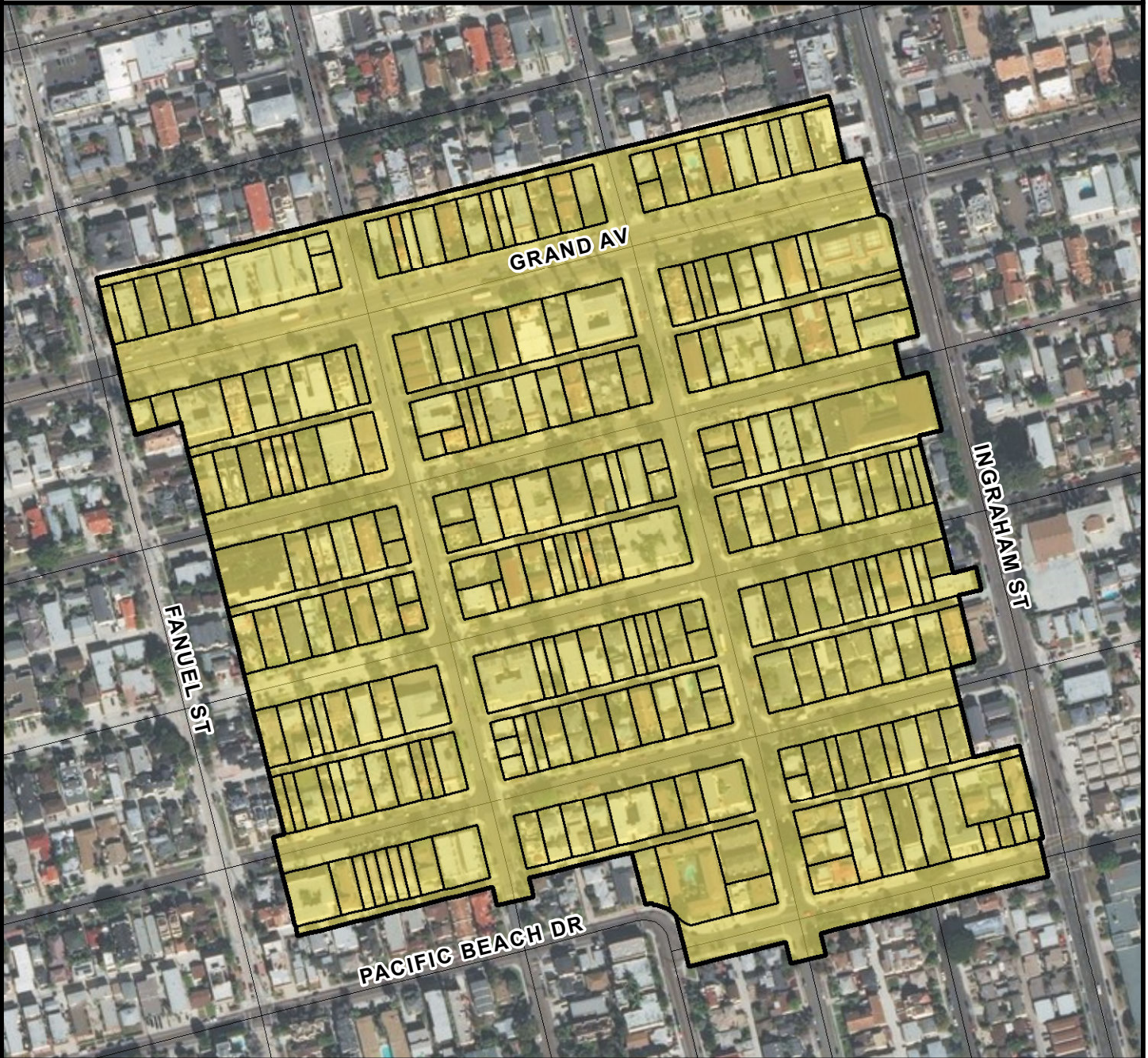
TRENCH LENGTH:	10,415 FT
SERVICE DROPS:	212
POWER POLE REMOVAL:	89
TRANSFORMER COUNT:	34
ESTIMATED COST:	\$ 8,279,714



THIS MAP/DATA IS PROVIDED WITHOUT WARRANTY OF ANY KIND, EITHER EXPRESSED OR IMPLIED, INCLUDING BUT NOT LIMITED TO, THE IMPLIED WARRANTIES OF MERCHANTABILITY AND FITNESS FOR A PARTICULAR PURPOSE.



**COUNCIL DISTRICT 2**  
**NEIGHBORHOOD: PACIFIC BEACH**  
**PLANNING COMMUNITY: PACIFIC BEACH**



**SURCHARGE PROJECT**  
**PBCH-12: PACIFIC BEACH 12**

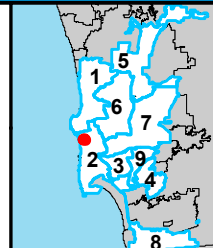
**BOUNDARY LEGEND**

-  Project Boundary
-  Parcel Boundaries



**PROJECT DATA**

TRENCH LENGTH:	10,249 FT
SERVICE DROPS:	251
POWER POLE REMOVAL:	92
TRANSFORMER COUNT:	31
ESTIMATED COST:	\$ 8,603,094



THIS MAP/DATA IS PROVIDED WITHOUT WARRANTY OF ANY KIND, EITHER EXPRESSED OR IMPLIED, INCLUDING BUT NOT LIMITED TO, THE IMPLIED WARRANTIES OF MERCHANTABILITY AND FITNESS FOR A PARTICULAR PURPOSE.



**COUNCIL DISTRICT 2**  
**NEIGHBORHOOD: PACIFIC BEACH**  
**PLANNING COMMUNITY: PACIFIC BEACH**



**SURCHARGE PROJECT**  
**PBCH-13: PACIFIC BEACH 13**

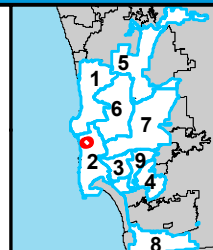
**BOUNDARY LEGEND**

-  Project Boundary
-  Parcel Boundaries



**PROJECT DATA**

TRENCH LENGTH:	7,484 FT
SERVICE DROPS:	219
POWER POLE REMOVAL:	68
TRANSFORMER COUNT:	22
ESTIMATED COST:	\$ 6,670,170



THIS MAP/DATA IS PROVIDED WITHOUT WARRANTY OF ANY KIND, EITHER EXPRESSED OR IMPLIED, INCLUDING BUT NOT LIMITED TO, THE IMPLIED WARRANTIES OF MERCHANTABILITY AND FITNESS FOR A PARTICULAR PURPOSE.



**COUNCIL DISTRICT 2**  
**NEIGHBORHOOD: PACIFIC BEACH**  
**PLANNING COMMUNITY: PACIFIC BEACH**



**SURCHARGE PROJECT**  
**PBCH-14: PACIFIC BEACH 14**

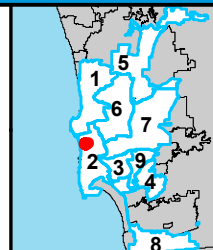
**BOUNDARY LEGEND**

- Project Boundary
- Parcel Boundaries



**PROJECT DATA**

TRENCH LENGTH:	11,438 FT
SERVICE DROPS:	200
POWER POLE REMOVAL:	92
TRANSFORMER COUNT:	32
ESTIMATED COST:	\$ 8,593,660



THIS MAP/DATA IS PROVIDED WITHOUT WARRANTY OF ANY KIND, EITHER EXPRESSED OR IMPLIED, INCLUDING BUT NOT LIMITED TO, THE IMPLIED WARRANTIES OF MERCHANTABILITY AND FITNESS FOR A PARTICULAR PURPOSE.



**COUNCIL DISTRICT 2**  
**NEIGHBORHOOD: PACIFIC BEACH**  
**PLANNING COMMUNITY: PACIFIC BEACH**



**SURCHARGE PROJECT**  
**PBCH-15: PACIFIC BEACH 15**

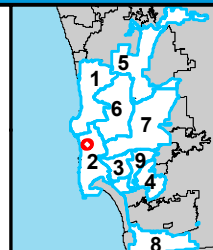
**BOUNDARY LEGEND**

-  Project Boundary
-  Parcel Boundaries



**PROJECT DATA**

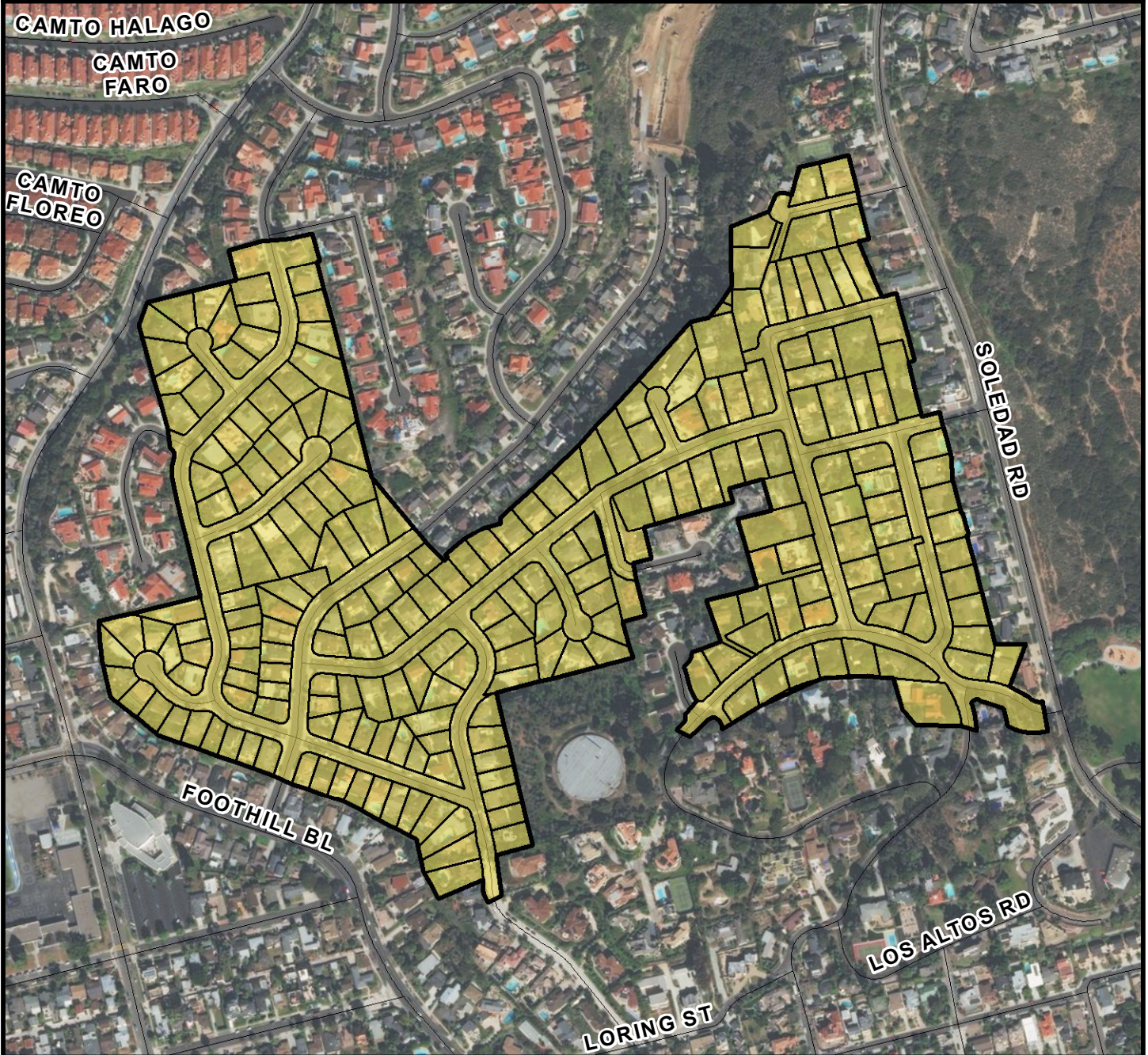
TRENCH LENGTH:	9,198 FT
SERVICE DROPS:	185
POWER POLE REMOVAL:	78
TRANSFORMER COUNT:	24
ESTIMATED COST:	\$ 7,167,015



THIS MAP/DATA IS PROVIDED WITHOUT WARRANTY OF ANY KIND, EITHER EXPRESSED OR IMPLIED, INCLUDING BUT NOT LIMITED TO, THE IMPLIED WARRANTIES OF MERCHANTABILITY AND FITNESS FOR A PARTICULAR PURPOSE.



**COUNCIL DISTRICT 2**  
**NEIGHBORHOOD: PACIFIC BEACH**  
**PLANNING COMMUNITY: PACIFIC BEACH**



**SURCHARGE PROJECT**  
**PBCH-16: PACIFIC BEACH 16**

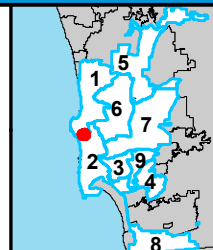
**BOUNDARY LEGEND**

-  Project Boundary
-  Parcel Boundaries



**PROJECT DATA**

TRENCH LENGTH:	12,514 FT
SERVICE DROPS:	226
POWER POLE REMOVAL:	99
TRANSFORMER COUNT:	28
ESTIMATED COST:	\$ 9,202,353



THIS MAP/DATA IS PROVIDED WITHOUT WARRANTY OF ANY KIND, EITHER EXPRESSED OR IMPLIED, INCLUDING BUT NOT LIMITED TO, THE IMPLIED WARRANTIES OF MERCHANTABILITY AND FITNESS FOR A PARTICULAR PURPOSE.





**COUNCIL DISTRICT 2  
NEIGHBORHOOD: PACIFIC BEACH  
PLANNING COMMUNITY: PACIFIC BEACH**



**SURCHARGE PROJECT  
PBCH-17: PACIFIC BEACH 17**

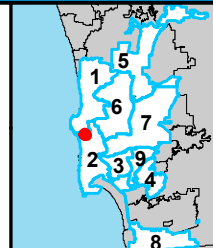
**BOUNDARY LEGEND**

- Project Boundary
- Parcel Boundaries



**PROJECT DATA**

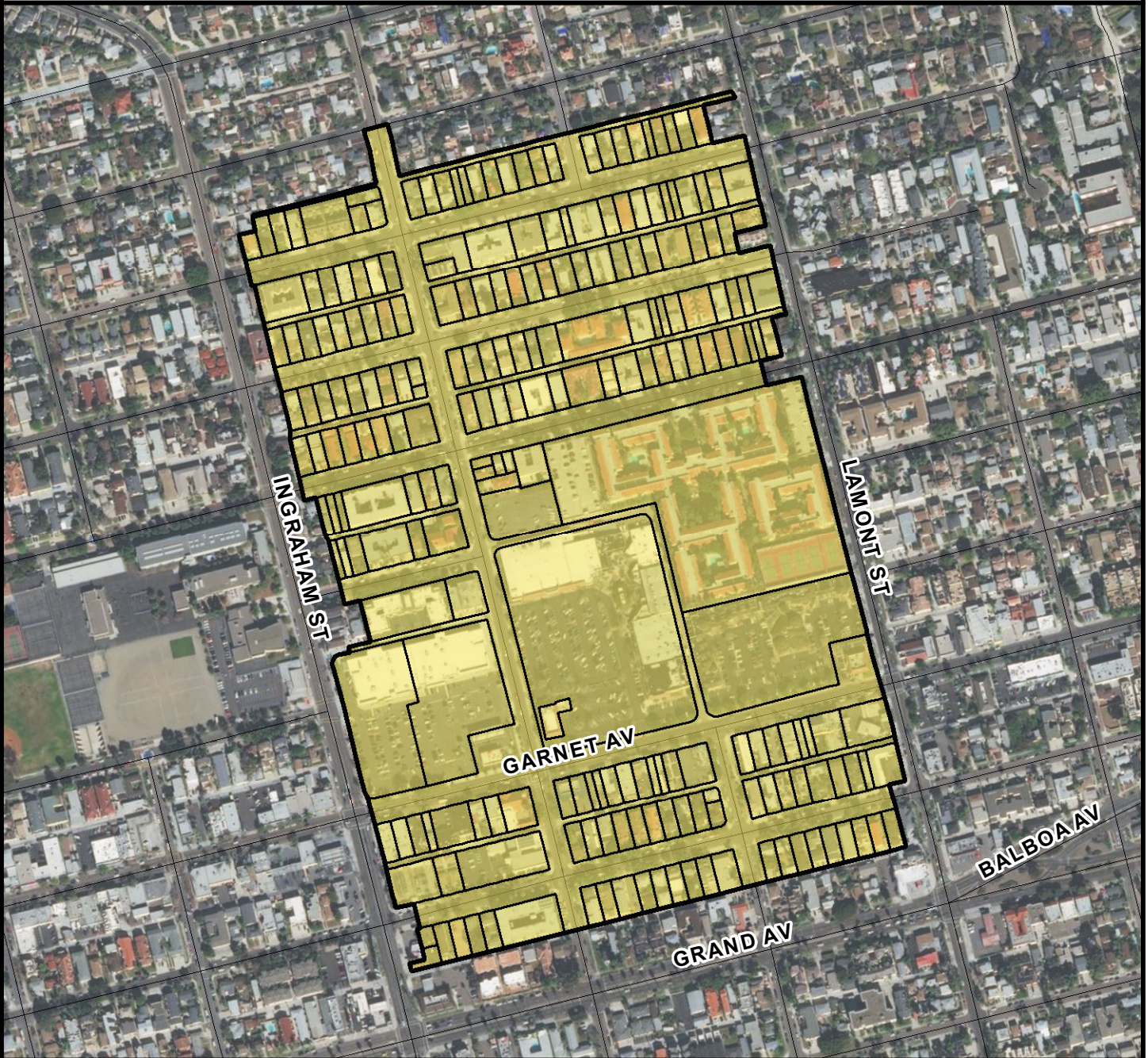
TRENCH LENGTH:	10,096 FT
SERVICE DROPS:	228
POWER POLE REMOVAL:	83
TRANSFORMER COUNT:	23
ESTIMATED COST:	\$ 7,975,610



THIS MAP/DATA IS PROVIDED WITHOUT WARRANTY OF ANY KIND, EITHER EXPRESSED OR IMPLIED, INCLUDING BUT NOT LIMITED TO, THE IMPLIED WARRANTIES OF MERCHANTABILITY AND FITNESS FOR A PARTICULAR PURPOSE.





**COUNCIL DISTRICT 2**  
**NEIGHBORHOOD: PACIFIC BEACH**  
**PLANNING COMMUNITY: PACIFIC BEACH**



**SURCHARGE PROJECT**  
**PBCH-18: PACIFIC BEACH 18**

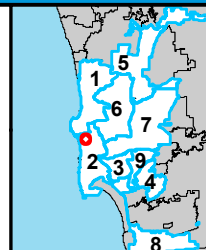
**BOUNDARY LEGEND**

-  Project Boundary
-  Parcel Boundaries



**PROJECT DATA**

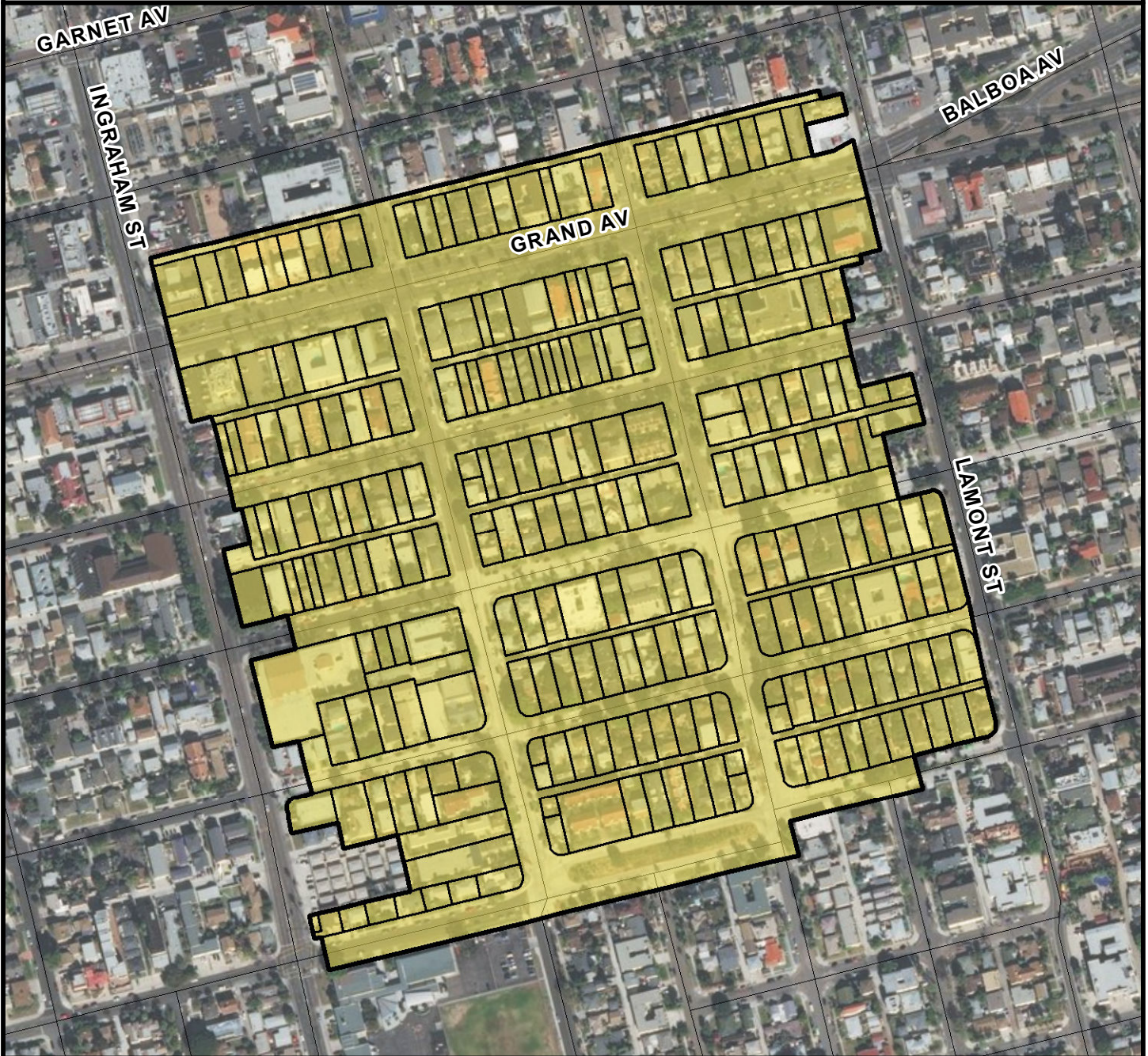
TRENCH LENGTH:	12,158 FT
SERVICE DROPS:	234
POWER POLE REMOVAL:	111
TRANSFORMER COUNT:	31
ESTIMATED COST:	\$ 9,437,579



THIS MAP/DATA IS PROVIDED WITHOUT WARRANTY OF ANY KIND, EITHER EXPRESSED OR IMPLIED, INCLUDING BUT NOT LIMITED TO, THE IMPLIED WARRANTIES OF MERCHANTABILITY AND FITNESS FOR A PARTICULAR PURPOSE.





**COUNCIL DISTRICT 2**  
**NEIGHBORHOOD: PACIFIC BEACH**  
**PLANNING COMMUNITY: PACIFIC BEACH**



**SURCHARGE PROJECT**  
**PBCH-19: PACIFIC BEACH 19**

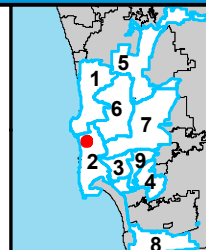
**BOUNDARY LEGEND**

-  Project Boundary
-  Parcel Boundaries



**PROJECT DATA**

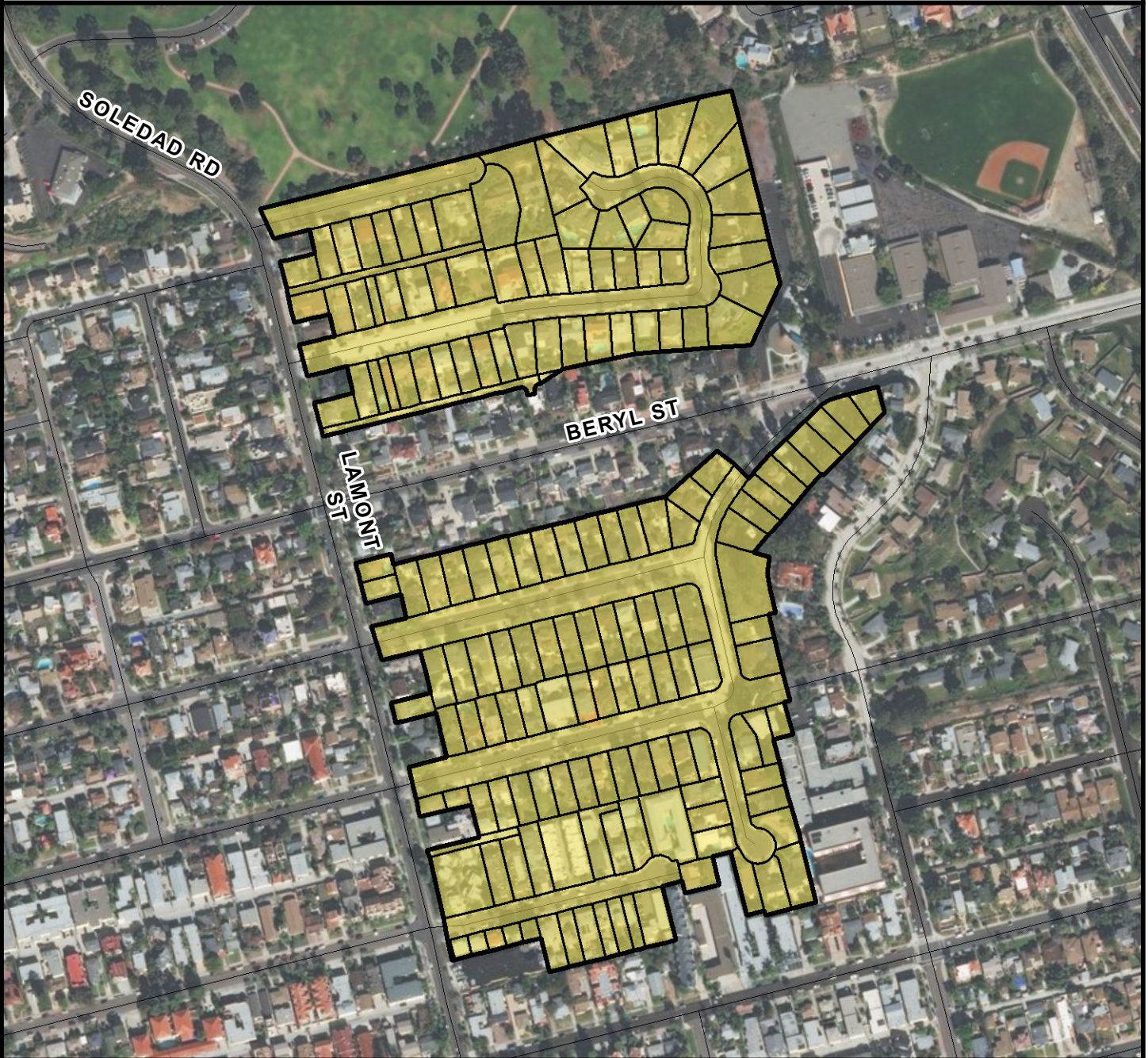
TRENCH LENGTH:	9,859 FT
SERVICE DROPS:	254
POWER POLE REMOVAL:	98
TRANSFORMER COUNT:	30
ESTIMATED COST:	\$ 8,453,070



THIS MAP/DATA IS PROVIDED WITHOUT WARRANTY OF ANY KIND, EITHER EXPRESSED OR IMPLIED, INCLUDING BUT NOT LIMITED TO, THE IMPLIED WARRANTIES OF MERCHANTABILITY AND FITNESS FOR A PARTICULAR PURPOSE.



**COUNCIL DISTRICT 2**  
**NEIGHBORHOOD: PACIFIC BEACH**  
**PLANNING COMMUNITY: PACIFIC BEACH**



**SURCHARGE PROJECT**  
**PBCH-20: PACIFIC BEACH 20**

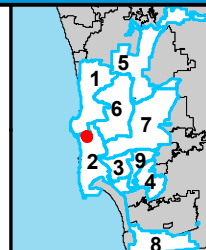
**BOUNDARY LEGEND**

-  Project Boundary
-  Parcel Boundaries



**PROJECT DATA**

TRENCH LENGTH:	14,949 FT
SERVICE DROPS:	165
POWER POLE REMOVAL:	63
TRANSFORMER COUNT:	19
ESTIMATED COST:	\$ 9,251,706



THIS MAP/DATA IS PROVIDED WITHOUT WARRANTY OF ANY KIND, EITHER EXPRESSED OR IMPLIED, INCLUDING BUT NOT LIMITED TO, THE IMPLIED WARRANTIES OF MERCHANTABILITY AND FITNESS FOR A PARTICULAR PURPOSE.



**COUNCIL DISTRICT 2**  
**NEIGHBORHOOD: PACIFIC BEACH**  
**PLANNING COMMUNITY: PACIFIC BEACH**



**SURCHARGE PROJECT**  
**PBCH-21: PACIFIC BEACH 21**

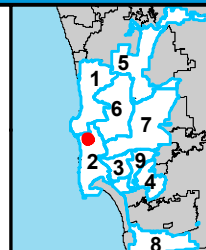
**BOUNDARY LEGEND**

-  Project Boundary
-  Parcel Boundaries



**PROJECT DATA**

TRENCH LENGTH:	10,109 FT
SERVICE DROPS:	212
POWER POLE REMOVAL:	86
TRANSFORMER COUNT:	25
ESTIMATED COST:	\$ 7,924,576



THIS MAP/DATA IS PROVIDED WITHOUT WARRANTY OF ANY KIND, EITHER EXPRESSED OR IMPLIED, INCLUDING BUT NOT LIMITED TO, THE IMPLIED WARRANTIES OF MERCHANTABILITY AND FITNESS FOR A PARTICULAR PURPOSE.





**COUNCIL DISTRICT 2**  
**NEIGHBORHOOD: PACIFIC BEACH**  
**PLANNING COMMUNITY: PACIFIC BEACH**



**SURCHARGE PROJECT**  
**PBCH-22: PACIFIC BEACH 22**

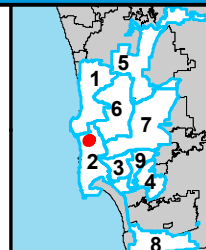
**BOUNDARY LEGEND**

-  Project Boundary
-  Parcel Boundaries



**PROJECT DATA**

TRENCH LENGTH:	9,742 FT
SERVICE DROPS:	236
POWER POLE REMOVAL:	89
TRANSFORMER COUNT:	25
ESTIMATED COST:	\$ 8,022,239



THIS MAP/DATA IS PROVIDED WITHOUT WARRANTY OF ANY KIND, EITHER EXPRESSED OR IMPLIED, INCLUDING BUT NOT LIMITED TO, THE IMPLIED WARRANTIES OF MERCHANTABILITY AND FITNESS FOR A PARTICULAR PURPOSE.



**COUNCIL DISTRICT 2**  
**NEIGHBORHOOD: PACIFIC BEACH**  
**PLANNING COMMUNITY: PACIFIC BEACH**



**SURCHARGE PROJECT**  
**PBCH-23: PACIFIC BEACH 23**

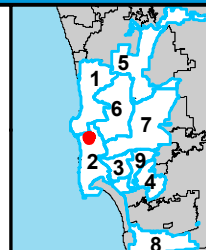
**BOUNDARY LEGEND**

- Project Boundary
- Parcel Boundaries



**PROJECT DATA**

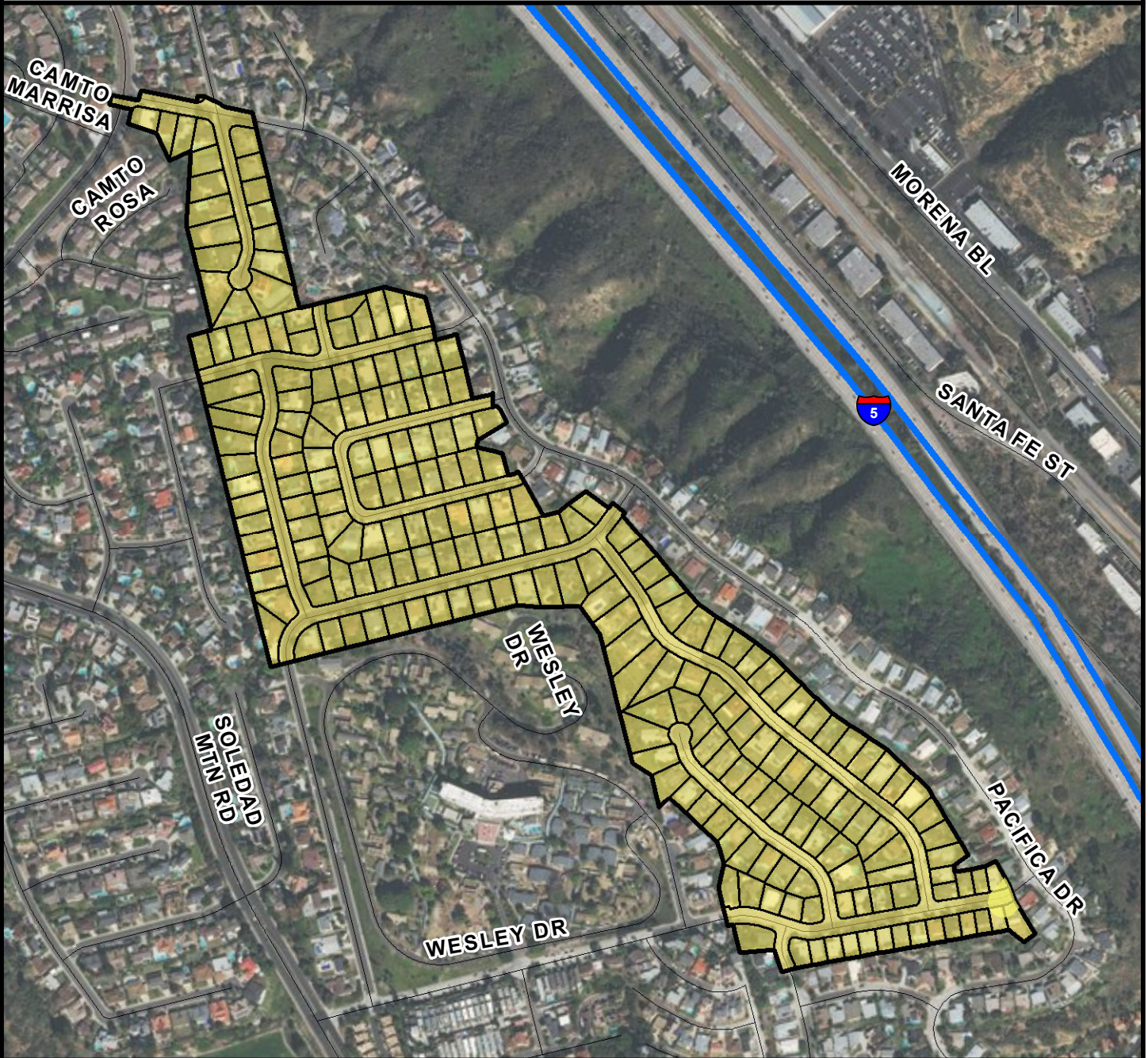
TRENCH LENGTH:	14,949 FT
SERVICE DROPS:	176
POWER POLE REMOVAL:	72
TRANSFORMER COUNT:	21
ESTIMATED COST:	\$ 9,426,159



THIS MAP/DATA IS PROVIDED WITHOUT WARRANTY OF ANY KIND, EITHER EXPRESSED OR IMPLIED, INCLUDING BUT NOT LIMITED TO, THE IMPLIED WARRANTIES OF MERCHANTABILITY AND FITNESS FOR A PARTICULAR PURPOSE.



**COUNCIL DISTRICT 2**  
**NEIGHBORHOOD: PACIFIC BEACH**  
**PLANNING COMMUNITY: PACIFIC BEACH**



**SURCHARGE PROJECT**  
**PBCH-24: PACIFIC BEACH 24**

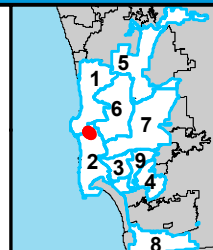
**BOUNDARY LEGEND**

-  Project Boundary
-  Parcel Boundaries



**PROJECT DATA**

TRENCH LENGTH:	10,175 FT
SERVICE DROPS:	218
POWER POLE REMOVAL:	65
TRANSFORMER COUNT:	22
ESTIMATED COST:	\$ 7,780,985

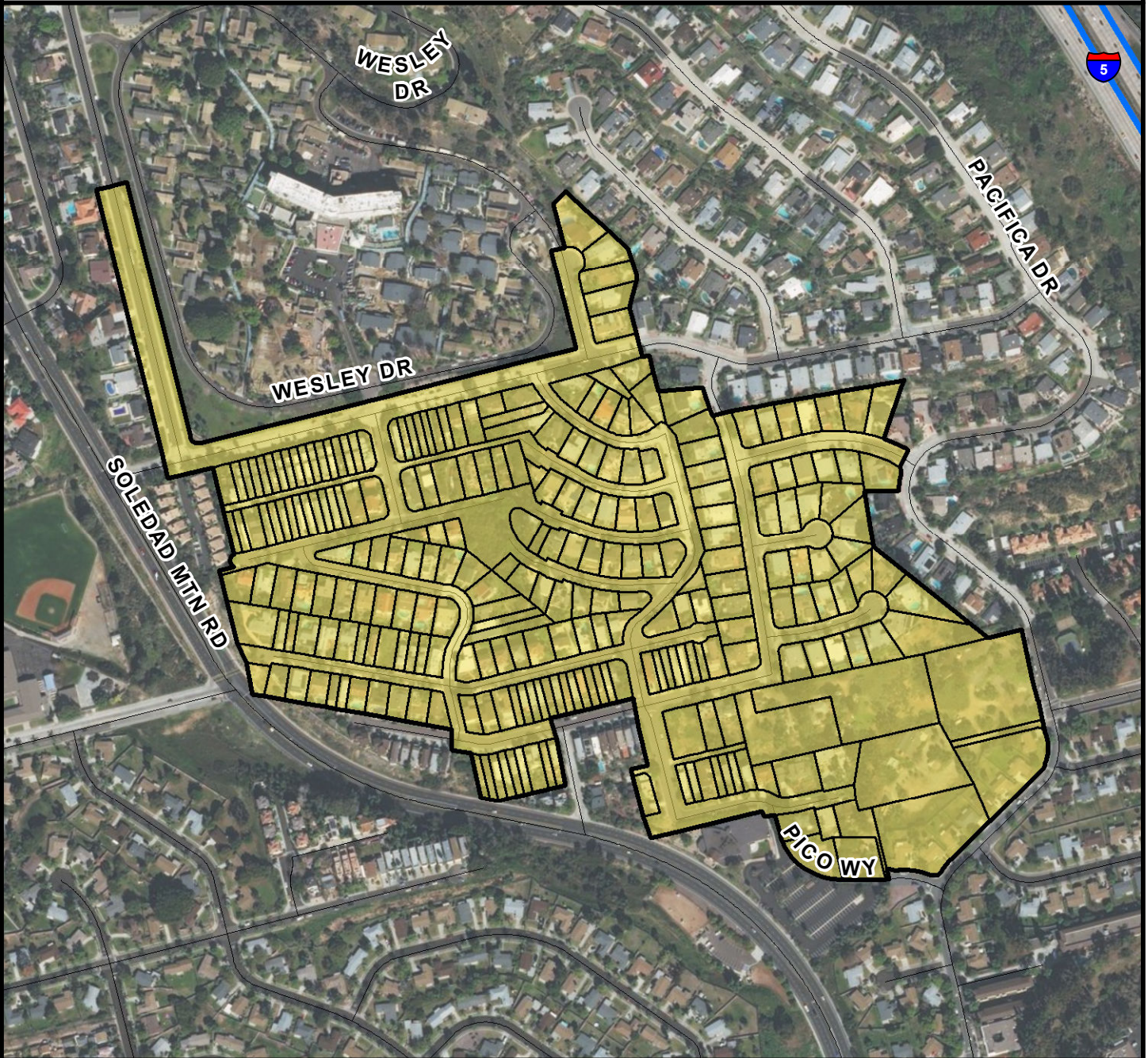


THIS MAP/DATA IS PROVIDED WITHOUT WARRANTY OF ANY KIND, EITHER EXPRESSED OR IMPLIED, INCLUDING BUT NOT LIMITED TO, THE IMPLIED WARRANTIES OF MERCHANTABILITY AND FITNESS FOR A PARTICULAR PURPOSE.





**COUNCIL DISTRICT 2**  
**NEIGHBORHOOD: PACIFIC BEACH**  
**PLANNING COMMUNITY: PACIFIC BEACH**



**SURCHARGE PROJECT**  
**PBCH-25: PACIFIC BEACH 25**

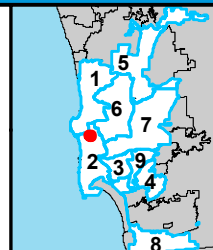
**BOUNDARY LEGEND**

- Project Boundary
- Parcel Boundaries



**PROJECT DATA**

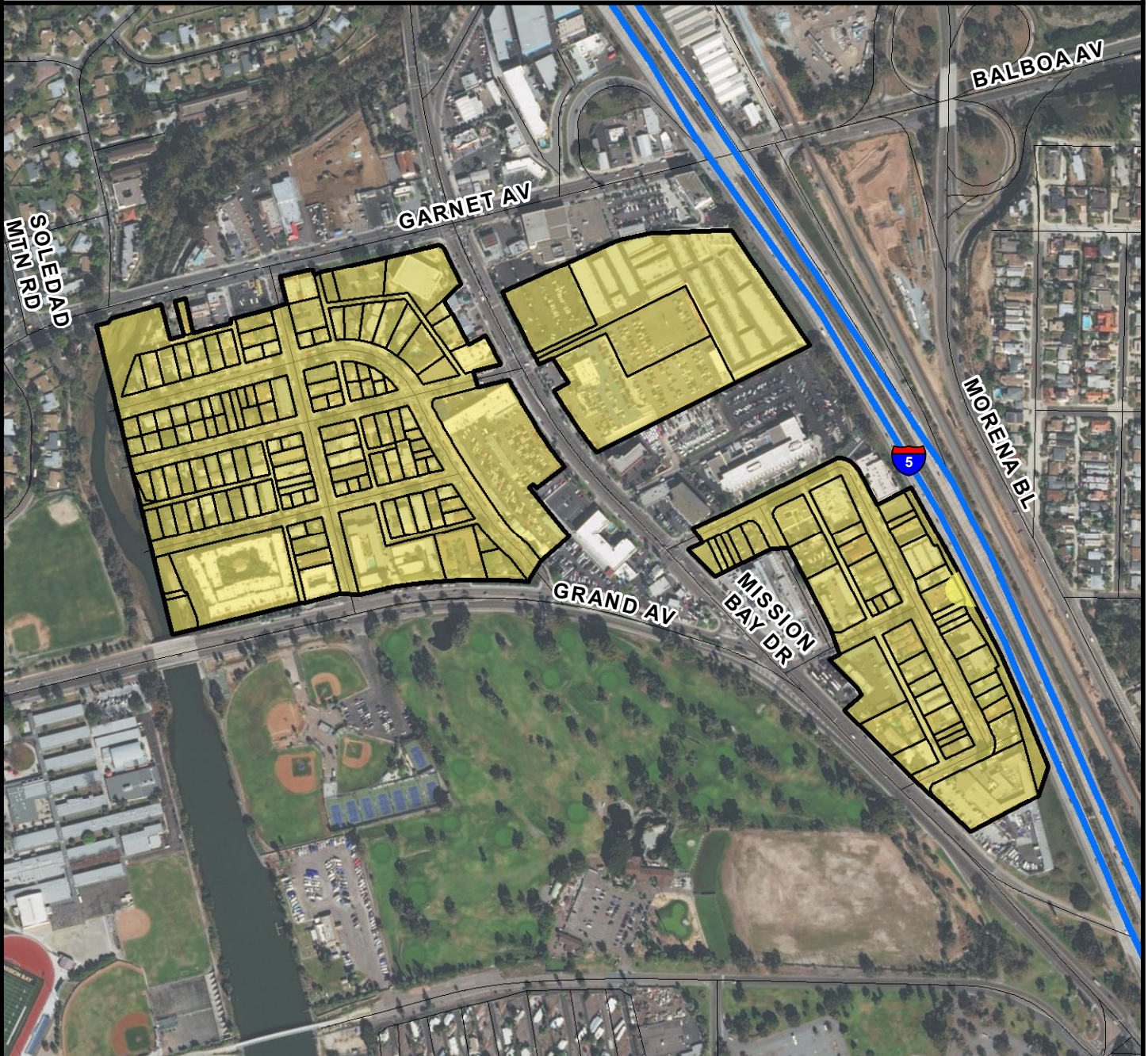
TRENCH LENGTH:	11,620 FT
SERVICE DROPS:	261
POWER POLE REMOVAL:	82
TRANSFORMER COUNT:	21
ESTIMATED COST:	\$ 8,961,883



THIS MAP/DATA IS PROVIDED WITHOUT WARRANTY OF ANY KIND, EITHER EXPRESSED OR IMPLIED, INCLUDING BUT NOT LIMITED TO, THE IMPLIED WARRANTIES OF MERCHANTABILITY AND FITNESS FOR A PARTICULAR PURPOSE.





**COUNCIL DISTRICT 2**  
**NEIGHBORHOOD: PACIFIC BEACH**  
**PLANNING COMMUNITY: PACIFIC BEACH**



**SURCHARGE PROJECT**  
**PBCH-26: PACIFIC BEACH 26**

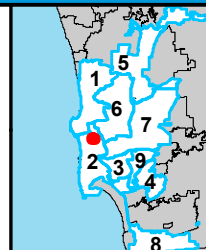
**BOUNDARY LEGEND**

-  Project Boundary
-  Parcel Boundaries



**PROJECT DATA**

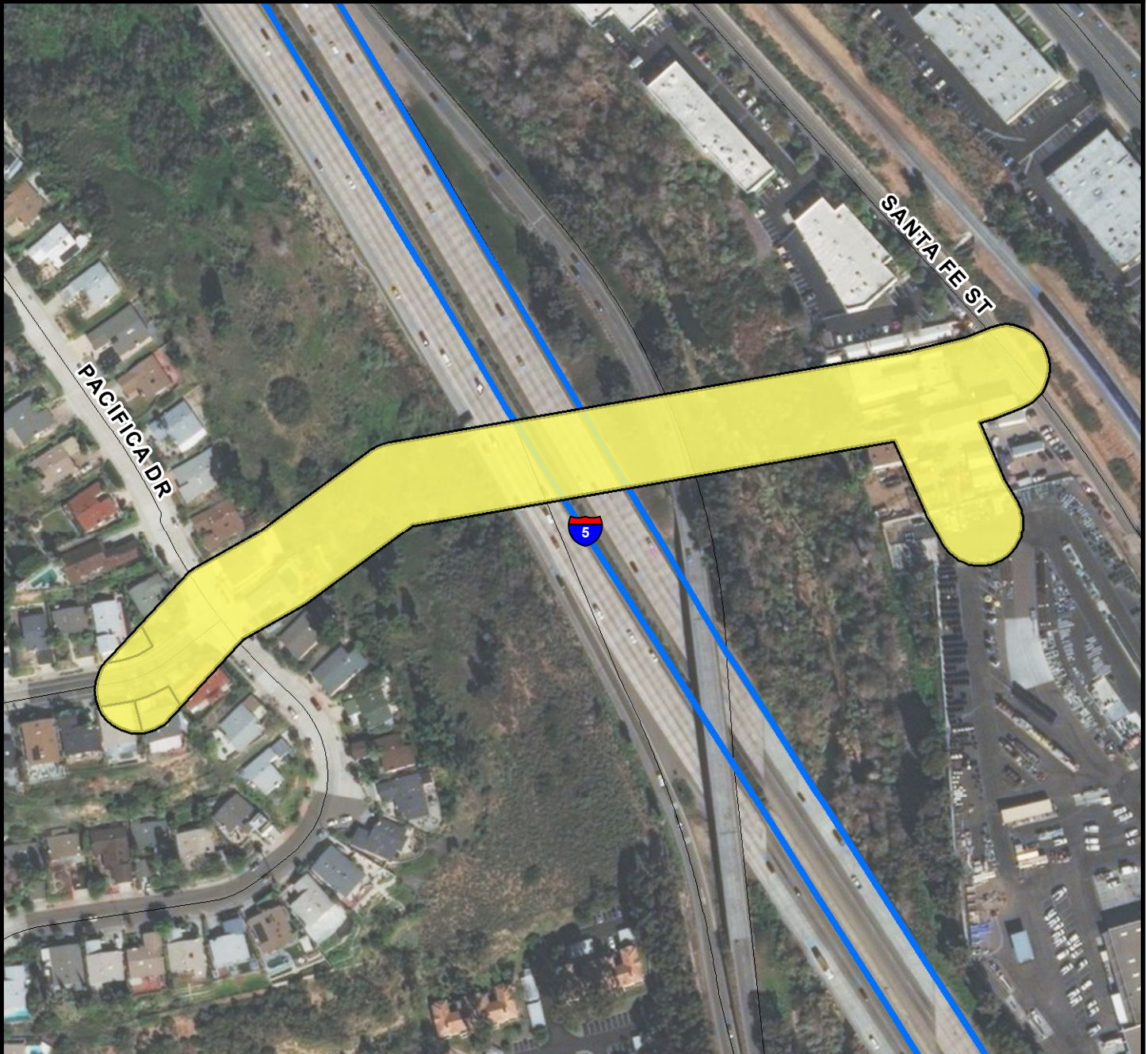
TRENCH LENGTH:	10,083 FT
SERVICE DROPS:	171
POWER POLE REMOVAL:	109
TRANSFORMER COUNT:	25
ESTIMATED COST:	\$ 7,562,677



THIS MAP/DATA IS PROVIDED WITHOUT WARRANTY OF ANY KIND, EITHER EXPRESSED OR IMPLIED, INCLUDING BUT NOT LIMITED TO, THE IMPLIED WARRANTIES OF MERCHANTABILITY AND FITNESS FOR A PARTICULAR PURPOSE.





**COUNCIL DISTRICT 2**  
**NEIGHBORHOOD: PACIFIC BEACH**  
**PLANNING COMMUNITY: PACIFIC BEACH**



**SURCHARGE PROJECT**  
**PBCH-S1: PACIFIC BEACH SEGMENT 01**

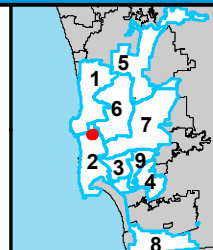
**BOUNDARY LEGEND**

-  Project Boundary
-  Parcel Boundaries



**PROJECT DATA**

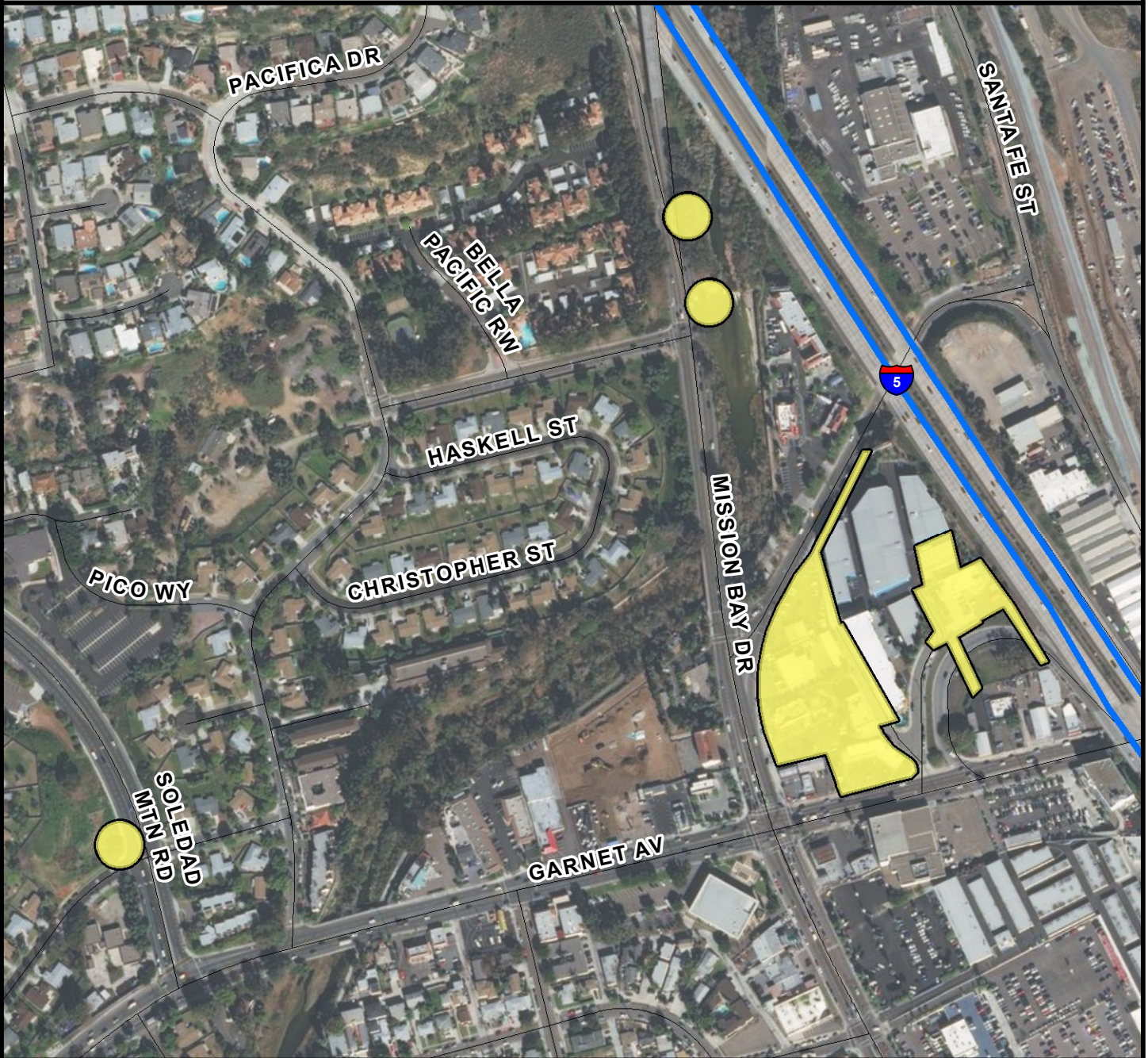
TRENCH LENGTH:	1,623 FT
SERVICE DROPS:	3
POWER POLE REMOVAL:	9
TRANSFORMER COUNT:	3
ESTIMATED COST:	\$ 1,055,740



**SanGIS**  
© 2014 San Diego Council  
 THIS MAP/DATA IS PROVIDED WITHOUT WARRANTY OF ANY KIND, EITHER EXPRESSED OR IMPLIED, INCLUDING BUT NOT LIMITED TO, THE IMPLIED WARRANTIES OF MERCHANTABILITY AND FITNESS FOR A PARTICULAR PURPOSE.



**COUNCIL DISTRICT 2**  
**NEIGHBORHOOD: PACIFIC BEACH**  
**PLANNING COMMUNITY: PACIFIC BEACH**



**SURCHARGE PROJECT**  
**PBCH-S2: PACIFIC BEACH SEGMENT 02**

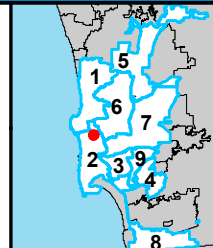
**BOUNDARY LEGEND**

-  Project Boundary
-  Parcel Boundaries



**PROJECT DATA**

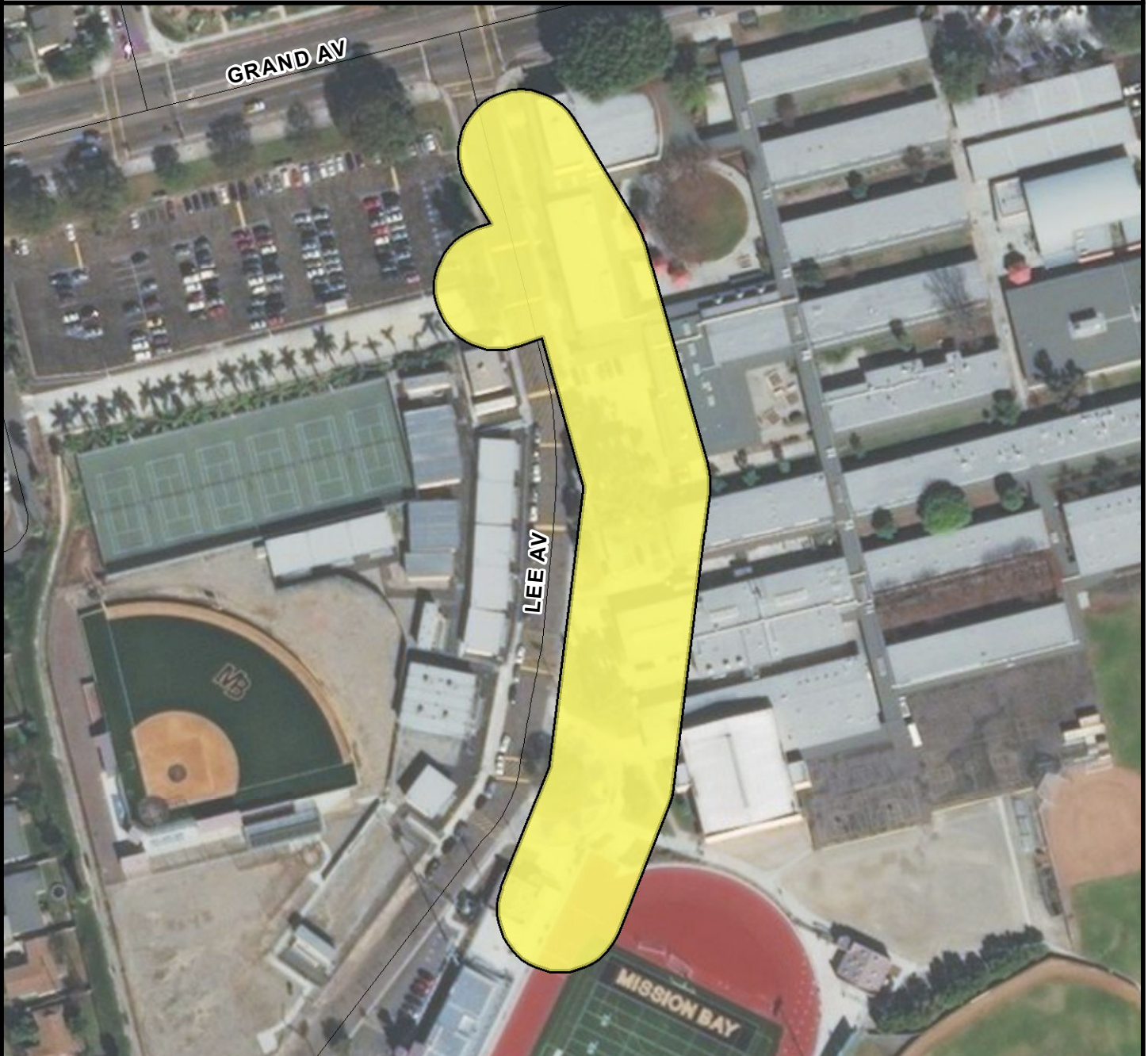
TRENCH LENGTH:	1,795 FT
SERVICE DROPS:	11
POWER POLE REMOVAL:	21
TRANSFORMER COUNT:	3
ESTIMATED COST:	\$ 1,272,210



THIS MAP/DATA IS PROVIDED WITHOUT WARRANTY OF ANY KIND, EITHER EXPRESSED OR IMPLIED, INCLUDING BUT NOT LIMITED TO, THE IMPLIED WARRANTIES OF MERCHANTABILITY AND FITNESS FOR A PARTICULAR PURPOSE.



**COUNCIL DISTRICT 2**  
**NEIGHBORHOOD: PACIFIC BEACH**  
**PLANNING COMMUNITY: PACIFIC BEACH**



**SURCHARGE PROJECT**  
**PBCH-S3: PACIFIC BEACH SEGMENT 03**

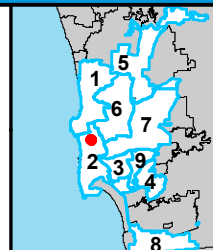
**BOUNDARY LEGEND**

-  Project Boundary
-  Parcel Boundaries



**PROJECT DATA**

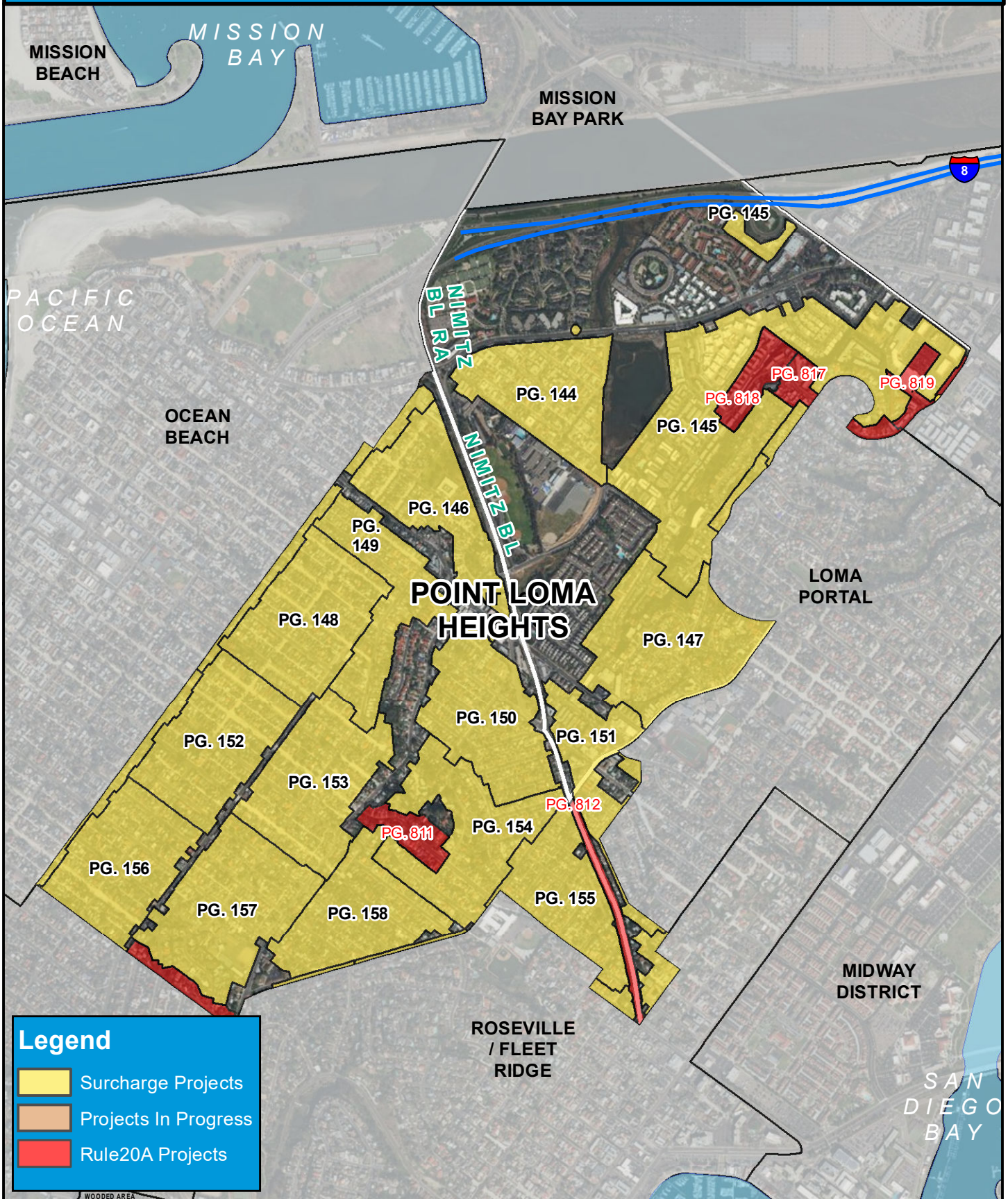
TRENCH LENGTH:	859 FT
SERVICE DROPS:	0
POWER POLE REMOVAL:	6
TRANSFORMER COUNT:	1
ESTIMATED COST:	\$ 620,660



**SanGIS**  
San Diego Gas & Electric  
 THIS MAP/DATA IS PROVIDED WITHOUT WARRANTY OF ANY KIND, EITHER EXPRESSED OR IMPLIED, INCLUDING BUT NOT LIMITED TO, THE IMPLIED WARRANTIES OF MERCHANTABILITY AND FITNESS FOR A PARTICULAR PURPOSE.

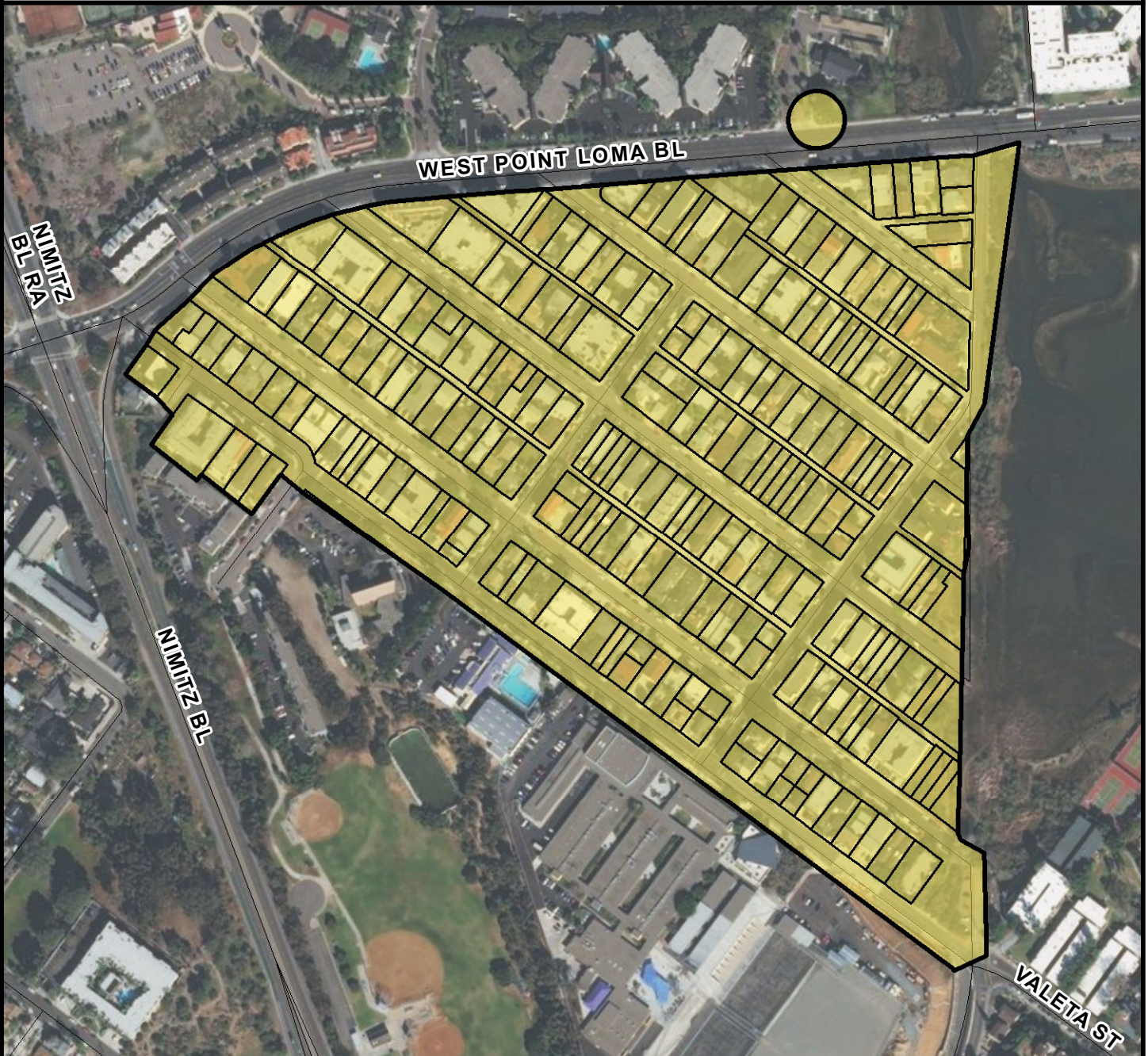


# COUNCIL DISTRICT 2 NEIGHBORHOOD: POINT LOMA HEIGHTS KEYED MAP





**COUNCIL DISTRICT 2**  
**NEIGHBORHOOD: POINT LOMA HEIGHTS**  
**PLANNING COMMUNITY: PENINSULA**



**SURCHARGE PROJECT**  
**PLMA-01: POINT LOMA HEIGHTS 01**

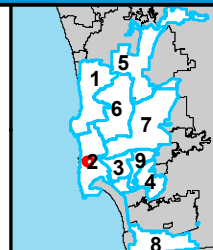
**BOUNDARY LEGEND**

-  Project Boundary
-  Parcel Boundaries



**PROJECT DATA**

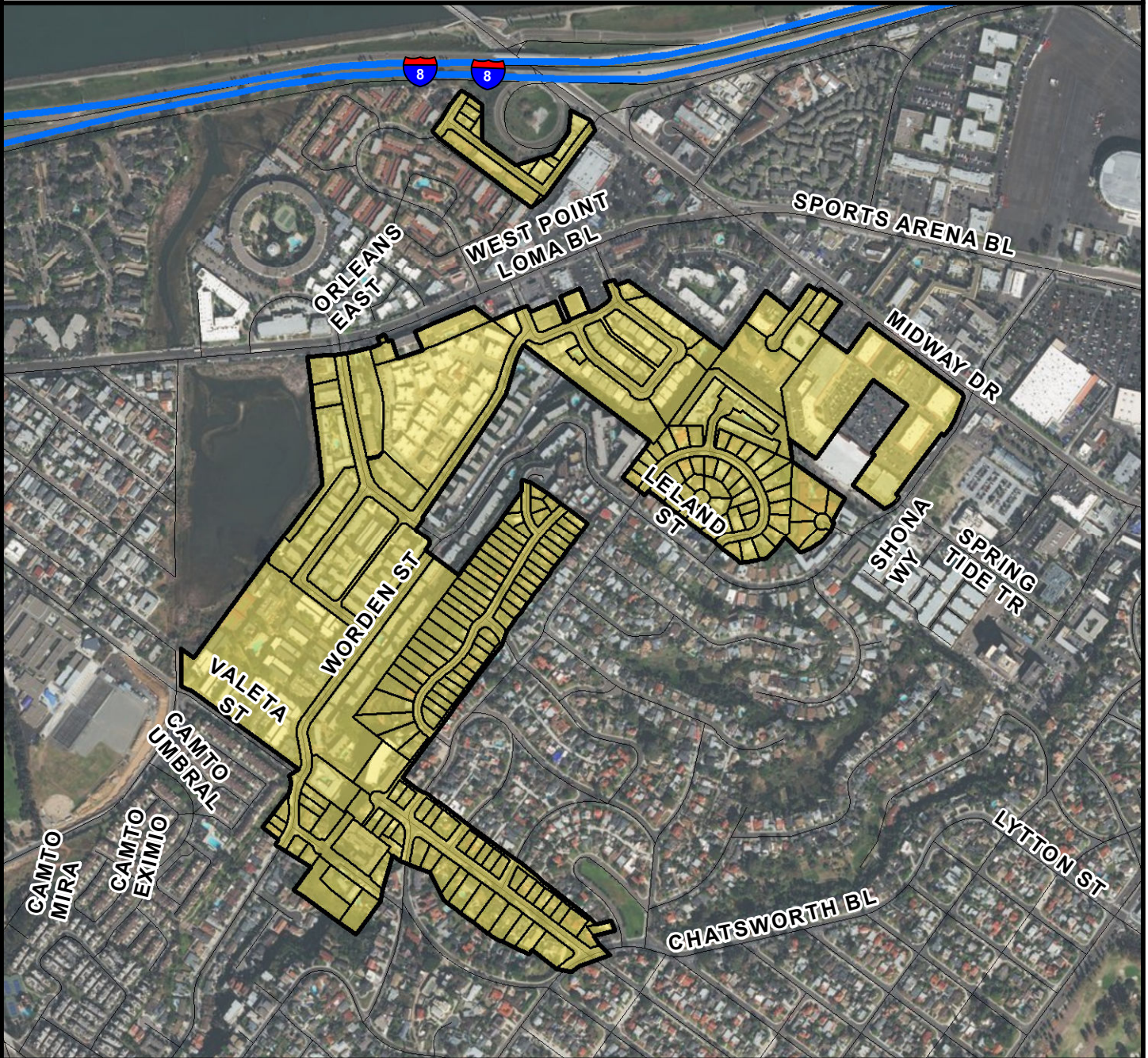
TRENCH LENGTH:	9,358 FT
SERVICE DROPS:	220
POWER POLE REMOVAL:	96
TRANSFORMER COUNT:	29
ESTIMATED COST:	\$ 7,826,812



THIS MAP/DATA IS PROVIDED WITHOUT WARRANTY OF ANY KIND, EITHER EXPRESSED OR IMPLIED, INCLUDING BUT NOT LIMITED TO, THE IMPLIED WARRANTIES OF MERCHANTABILITY AND FITNESS FOR A PARTICULAR PURPOSE.



**COUNCIL DISTRICT 2**  
**NEIGHBORHOOD: POINT LOMA HEIGHTS**  
**PLANNING COMMUNITY: PENINSULA**



**SURCHARGE PROJECT**  
**PLMA-02: POINT LOMA HEIGHTS 02**

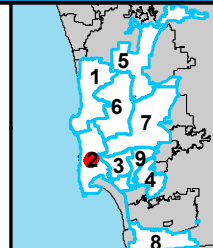
**BOUNDARY LEGEND**

-  Project Boundary
-  Parcel Boundaries



**PROJECT DATA**

TRENCH LENGTH:	18,310 FT
SERVICE DROPS:	192
POWER POLE REMOVAL:	152
TRANSFORMER COUNT:	50
ESTIMATED COST:	\$ 12,264,620

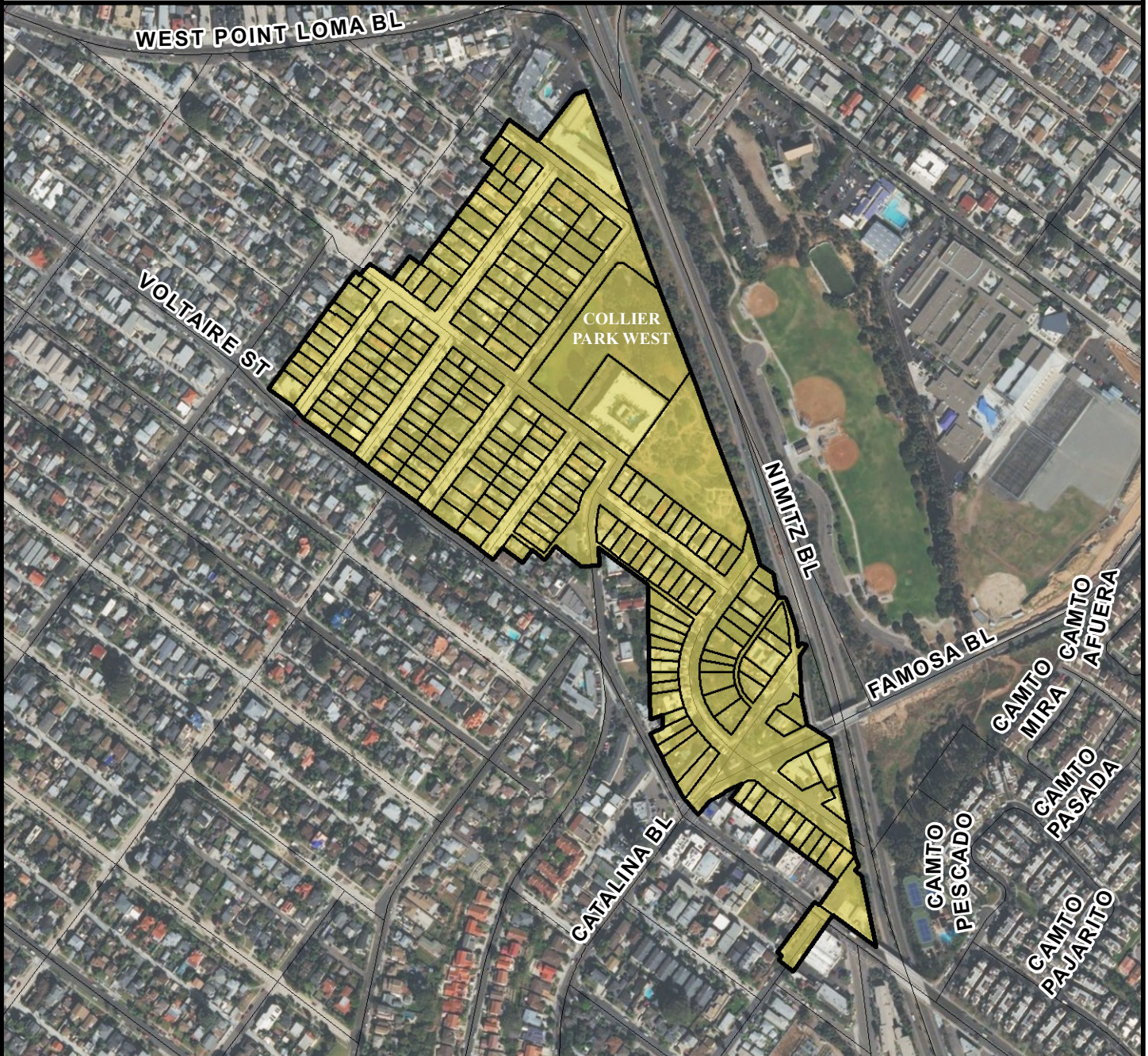


THIS MAP/DATA IS PROVIDED WITHOUT WARRANTY OF ANY KIND, EITHER EXPRESSED OR IMPLIED, INCLUDING BUT NOT LIMITED TO, THE IMPLIED WARRANTIES OF MERCHANTABILITY AND FITNESS FOR A PARTICULAR PURPOSE.





**COUNCIL DISTRICT 2**  
**NEIGHBORHOOD: POINT LOMA HEIGHTS**  
**PLANNING COMMUNITY: PENINSULA**



**SURCHARGE PROJECT**  
**PLMA-03: POINT LOMA HEIGHTS 03**

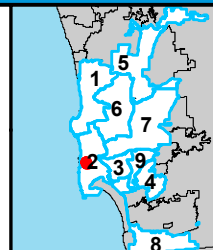
**BOUNDARY LEGEND**

-  Project Boundary
-  Parcel Boundaries



**PROJECT DATA**

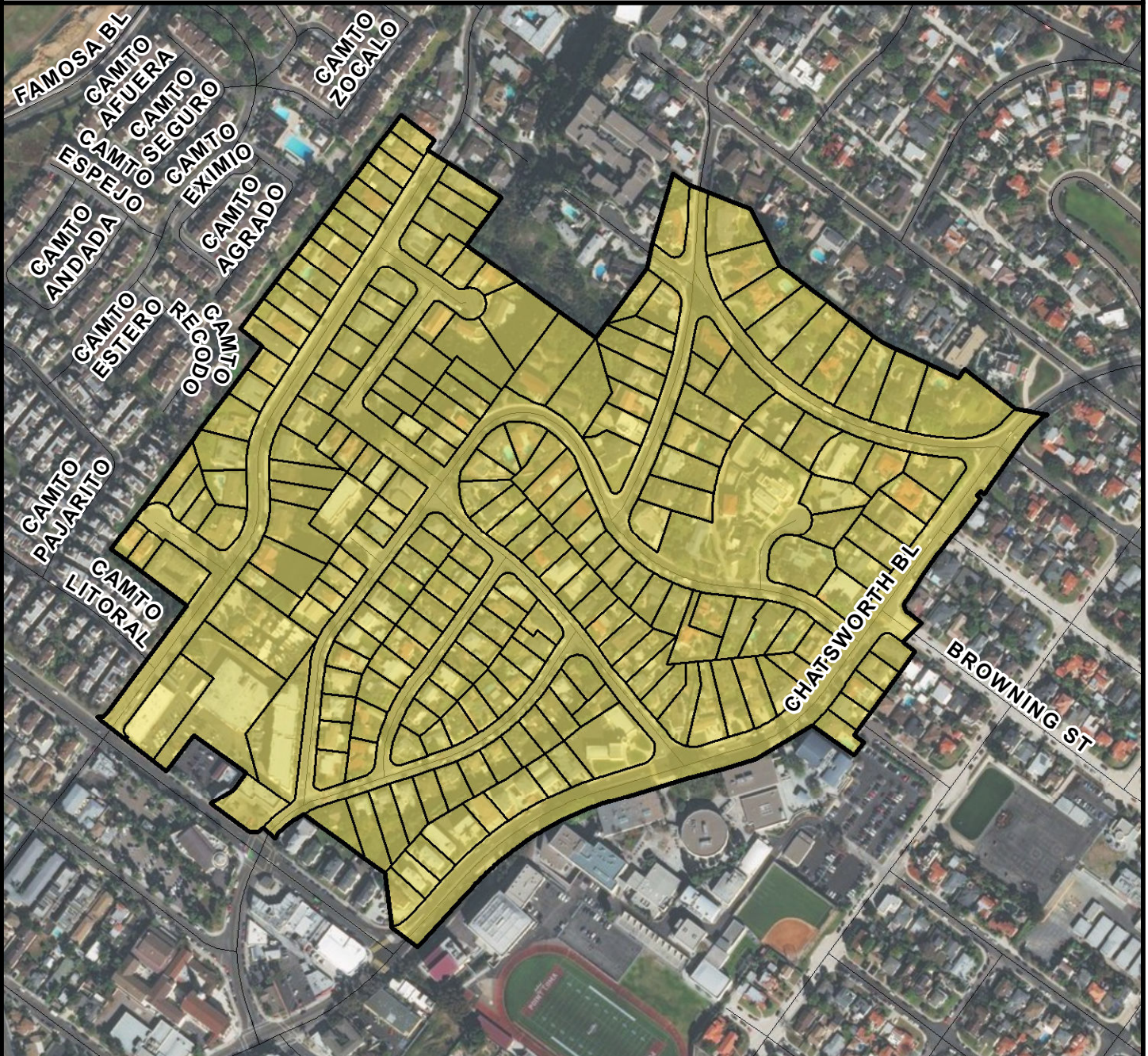
TRENCH LENGTH:	8,681 FT
SERVICE DROPS:	200
POWER POLE REMOVAL:	73
TRANSFORMER COUNT:	18
ESTIMATED COST:	\$ 6,908,873



THIS MAP/DATA IS PROVIDED WITHOUT WARRANTY OF ANY KIND, EITHER EXPRESSED OR IMPLIED, INCLUDING BUT NOT LIMITED TO, THE IMPLIED WARRANTIES OF MERCHANTABILITY AND FITNESS FOR A PARTICULAR PURPOSE.





**COUNCIL DISTRICT 2**  
**NEIGHBORHOOD: POINT LOMA HEIGHTS**  
**PLANNING COMMUNITY: PENINSULA**



**SURCHARGE PROJECT**  
**PLMA-04: POINT LOMA HEIGHTS 04**

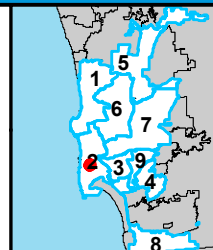
**BOUNDARY LEGEND**

-  Project Boundary
-  Parcel Boundaries



**PROJECT DATA**

TRENCH LENGTH:	10,853 FT
SERVICE DROPS:	223
POWER POLE REMOVAL:	89
TRANSFORMER COUNT:	22
ESTIMATED COST:	\$ 8,357,128



THIS MAP/DATA IS PROVIDED WITHOUT WARRANTY OF ANY KIND, EITHER EXPRESSED OR IMPLIED, INCLUDING BUT NOT LIMITED TO, THE IMPLIED WARRANTIES OF MERCHANTABILITY AND FITNESS FOR A PARTICULAR PURPOSE.



**COUNCIL DISTRICT 2**  
**NEIGHBORHOOD: POINT LOMA HEIGHTS**  
**PLANNING COMMUNITY: PENINSULA**



**SURCHARGE PROJECT**  
**PLMA-05: POINT LOMA HEIGHTS 05**

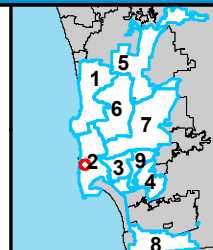
**BOUNDARY LEGEND**

- Project Boundary
- Parcel Boundaries



**PROJECT DATA**

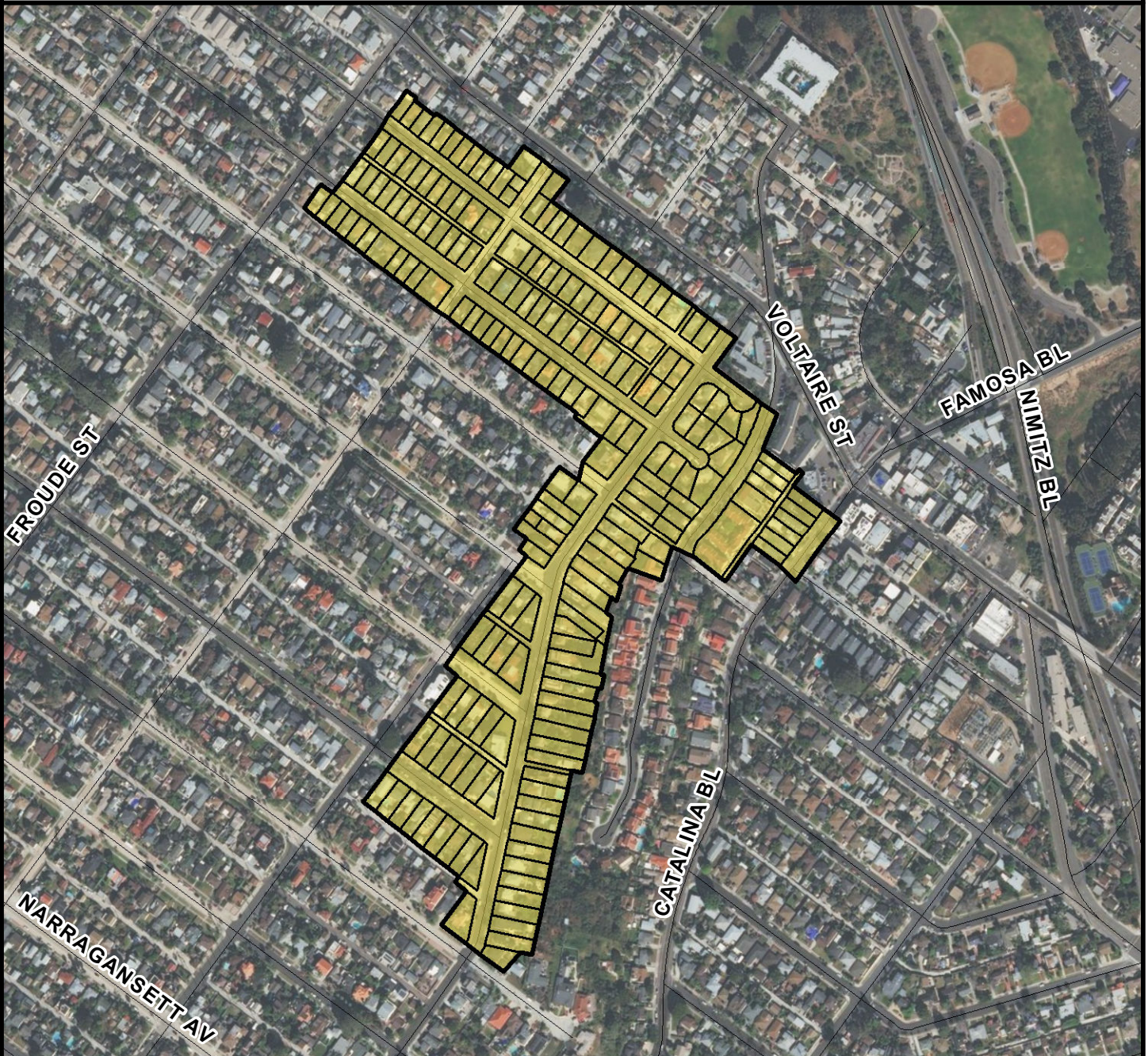
TRENCH LENGTH:	8,533 FT
SERVICE DROPS:	242
POWER POLE REMOVAL:	70
TRANSFORMER COUNT:	18
ESTIMATED COST:	\$ 7,276,645



THIS MAP/DATA IS PROVIDED WITHOUT WARRANTY OF ANY KIND, EITHER EXPRESSED OR IMPLIED, INCLUDING BUT NOT LIMITED TO, THE IMPLIED WARRANTIES OF MERCHANTABILITY AND FITNESS FOR A PARTICULAR PURPOSE.



**COUNCIL DISTRICT 2**  
**NEIGHBORHOOD: POINT LOMA HEIGHTS**  
**PLANNING COMMUNITY: PENINSULA**



**SURCHARGE PROJECT**  
**PLMA-06: POINT LOMA HEIGHTS 06**

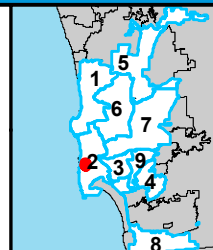
**BOUNDARY LEGEND**

-  Project Boundary
-  Parcel Boundaries



**PROJECT DATA**

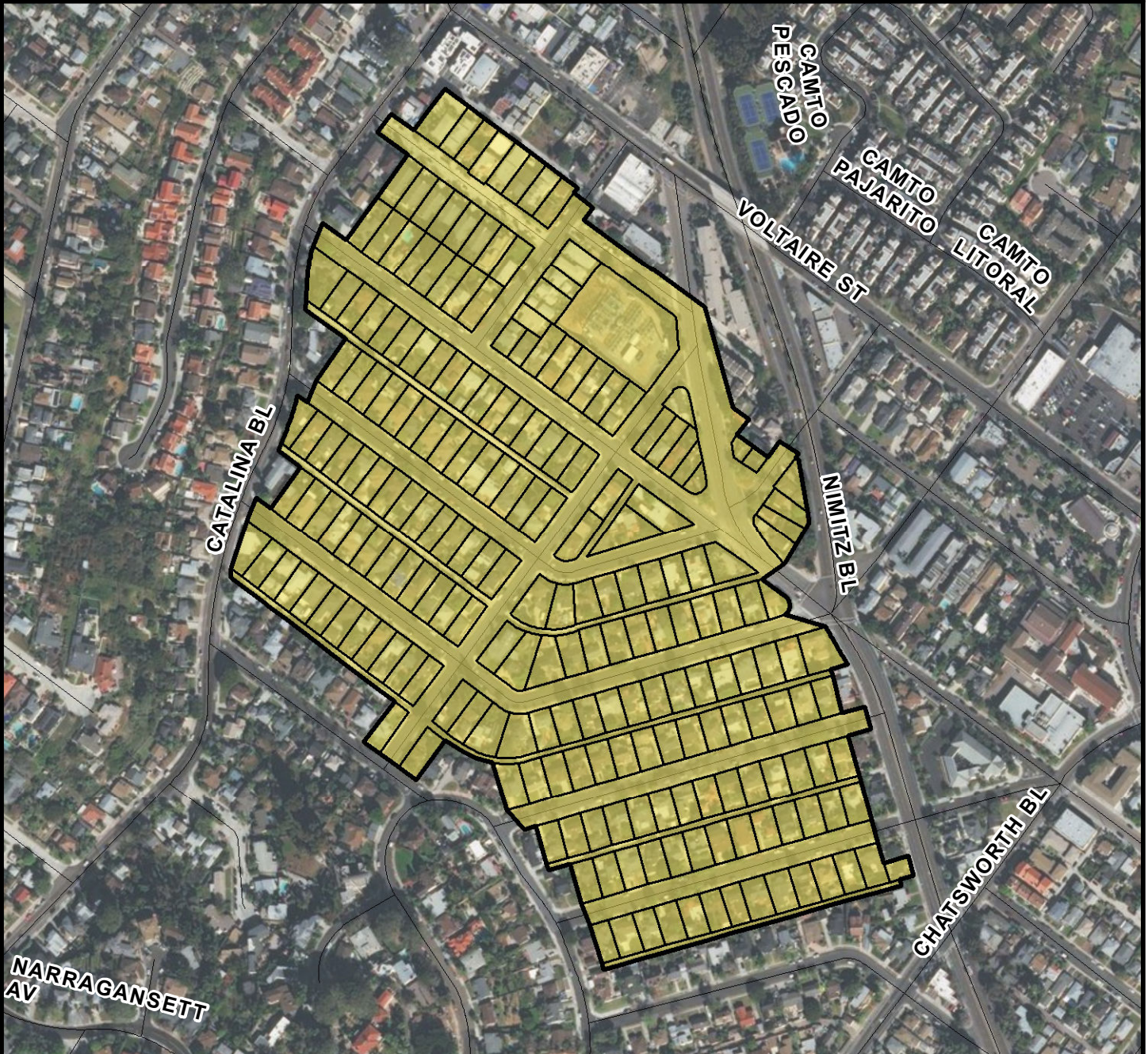
TRENCH LENGTH:	7,554 FT
SERVICE DROPS:	206
POWER POLE REMOVAL:	74
TRANSFORMER COUNT:	14
ESTIMATED COST:	\$ 6,365,716



THIS MAP/DATA IS PROVIDED WITHOUT WARRANTY OF ANY KIND, EITHER EXPRESSED OR IMPLIED, INCLUDING BUT NOT LIMITED TO, THE IMPLIED WARRANTIES OF MERCHANTABILITY AND FITNESS FOR A PARTICULAR PURPOSE.



**COUNCIL DISTRICT 2**  
**NEIGHBORHOOD: POINT LOMA HEIGHTS**  
**PLANNING COMMUNITY: PENINSULA**



**SURCHARGE PROJECT**  
**PLMA-07: POINT LOMA HEIGHTS 07**

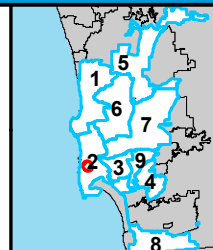
**BOUNDARY LEGEND**

-  Project Boundary
-  Parcel Boundaries



**PROJECT DATA**

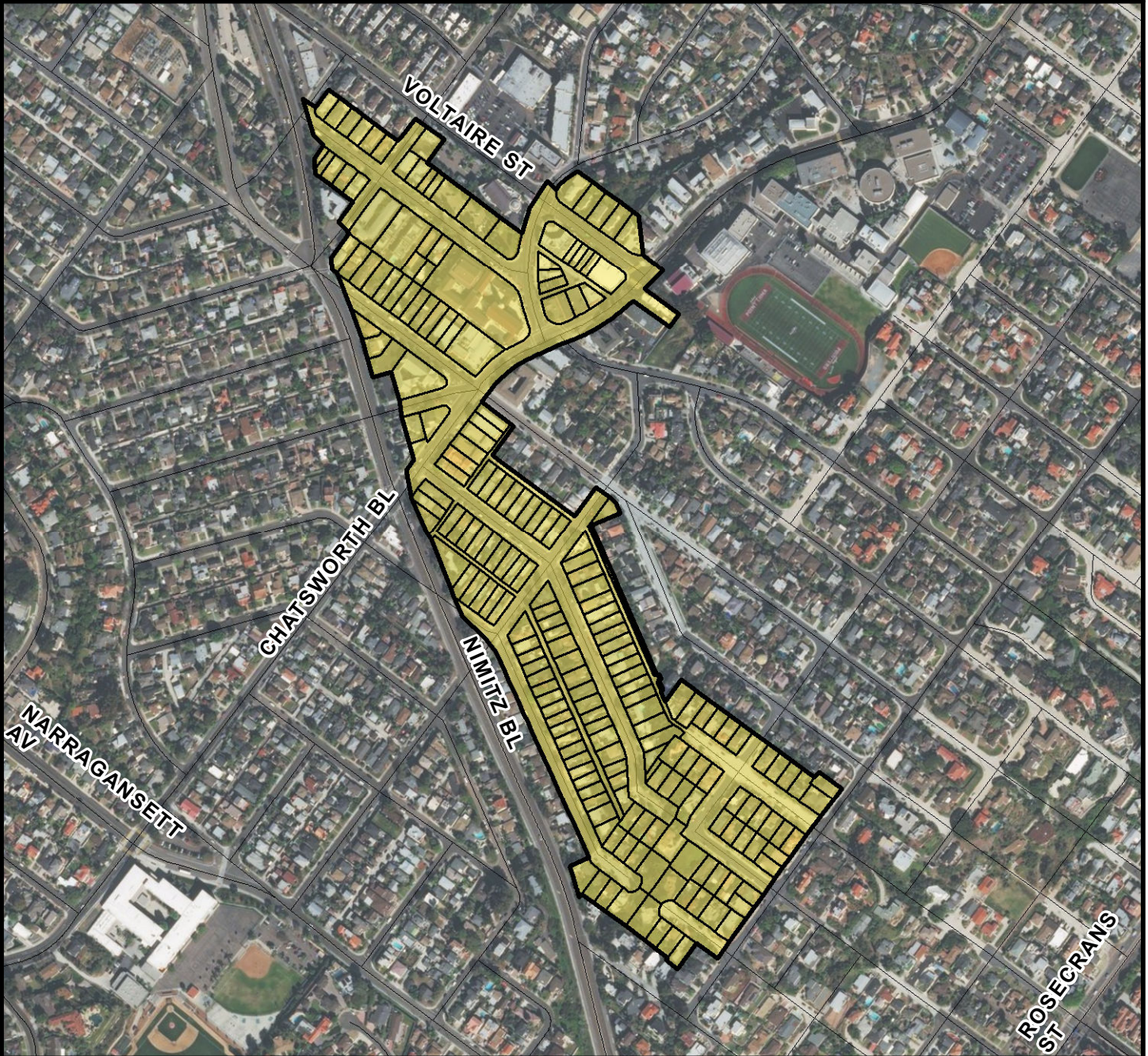
TRENCH LENGTH:	7,760 FT
SERVICE DROPS:	218
POWER POLE REMOVAL:	86
TRANSFORMER COUNT:	19
ESTIMATED COST:	\$ 6,895,526



THIS MAP/DATA IS PROVIDED WITHOUT WARRANTY OF ANY KIND, EITHER EXPRESSED OR IMPLIED, INCLUDING BUT NOT LIMITED TO, THE IMPLIED WARRANTIES OF MERCHANTABILITY AND FITNESS FOR A PARTICULAR PURPOSE.





**COUNCIL DISTRICT 2**  
**NEIGHBORHOOD: POINT LOMA HEIGHTS**  
**PLANNING COMMUNITY: PENINSULA**



**SURCHARGE PROJECT**  
**PLMA-08: POINT LOMA HEIGHTS 08**

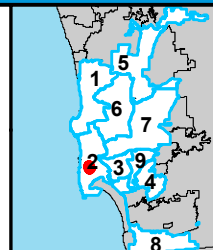
**BOUNDARY LEGEND**

-  Project Boundary
-  Parcel Boundaries



**PROJECT DATA**

TRENCH LENGTH:	7,335 FT
SERVICE DROPS:	209
POWER POLE REMOVAL:	70
TRANSFORMER COUNT:	15
ESTIMATED COST:	\$ 6,341,759



THIS MAP/DATA IS PROVIDED WITHOUT WARRANTY OF ANY KIND, EITHER EXPRESSED OR IMPLIED, INCLUDING BUT NOT LIMITED TO, THE IMPLIED WARRANTIES OF MERCHANTABILITY AND FITNESS FOR A PARTICULAR PURPOSE.



**COUNCIL DISTRICT 2**  
**NEIGHBORHOOD: POINT LOMA HEIGHTS**  
**PLANNING COMMUNITY: PENINSULA**



**SURCHARGE PROJECT**  
**PLMA-09: POINT LOMA HEIGHTS 09**

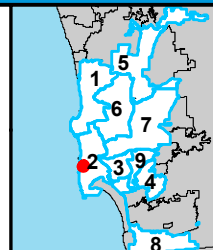
**BOUNDARY LEGEND**

-  Project Boundary
-  Parcel Boundaries



**PROJECT DATA**

TRENCH LENGTH:	7,246 FT
SERVICE DROPS:	228
POWER POLE REMOVAL:	60
TRANSFORMER COUNT:	16
ESTIMATED COST:	\$ 6,465,102



THIS MAP/DATA IS PROVIDED WITHOUT WARRANTY OF ANY KIND, EITHER EXPRESSED OR IMPLIED, INCLUDING BUT NOT LIMITED TO, THE IMPLIED WARRANTIES OF MERCHANTABILITY AND FITNESS FOR A PARTICULAR PURPOSE.



**COUNCIL DISTRICT 2**  
**NEIGHBORHOOD: POINT LOMA HEIGHTS**  
**PLANNING COMMUNITY: PENINSULA**



**SURCHARGE PROJECT**  
**PLMA-10: POINT LOMA HEIGHTS 10**

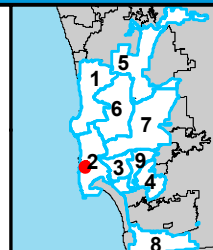
**BOUNDARY LEGEND**

-  Project Boundary
-  Parcel Boundaries



**PROJECT DATA**

TRENCH LENGTH:	7,811 FT
SERVICE DROPS:	219
POWER POLE REMOVAL:	72
TRANSFORMER COUNT:	19
ESTIMATED COST:	\$ 6,757,576

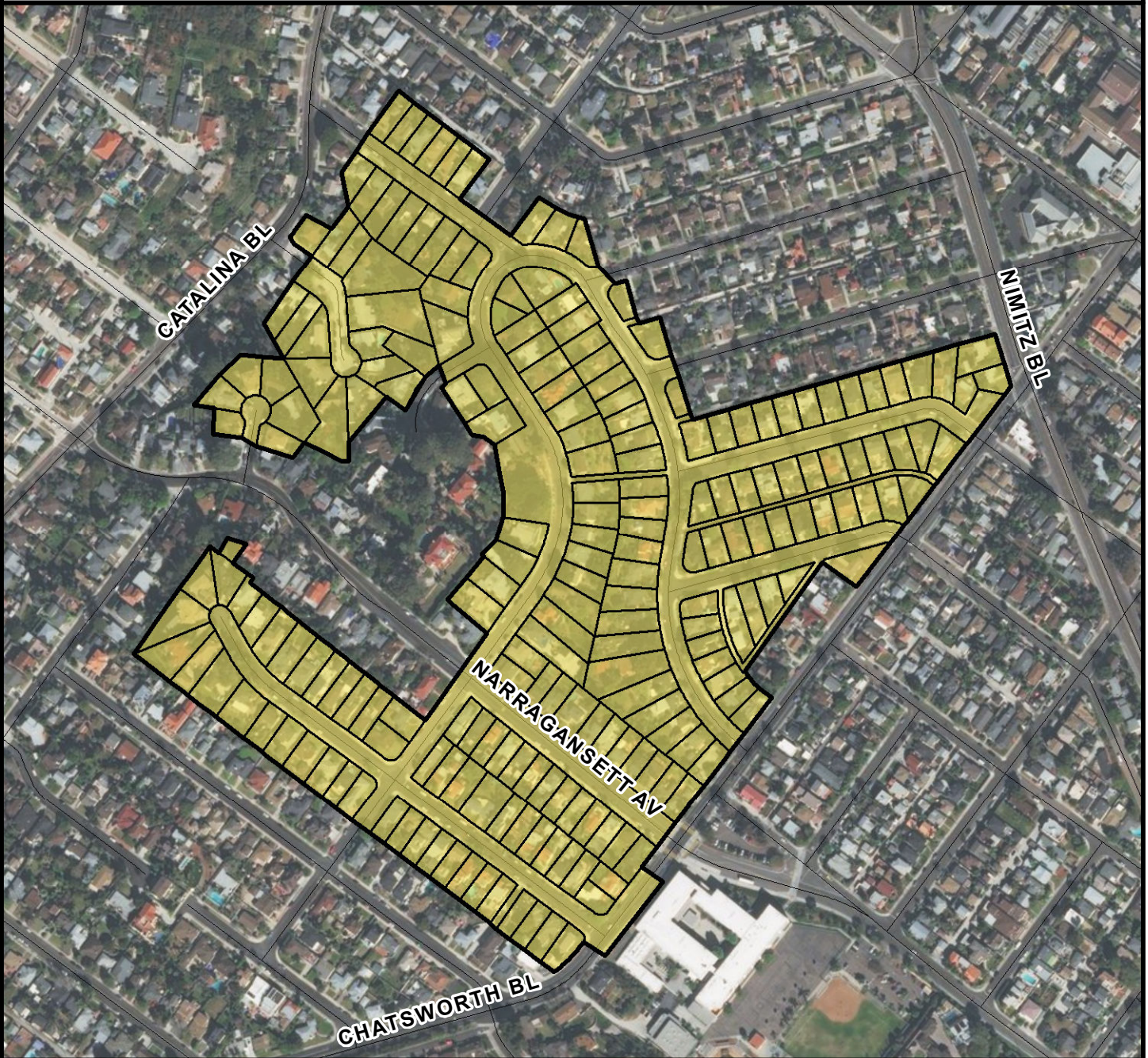


THIS MAP/DATA IS PROVIDED WITHOUT WARRANTY OF ANY KIND, EITHER EXPRESSED OR IMPLIED, INCLUDING BUT NOT LIMITED TO, THE IMPLIED WARRANTIES OF MERCHANTABILITY AND FITNESS FOR A PARTICULAR PURPOSE.





**COUNCIL DISTRICT 2**  
**NEIGHBORHOOD: POINT LOMA HEIGHTS**  
**PLANNING COMMUNITY: PENINSULA**



**SURCHARGE PROJECT**  
**PLMA-11: POINT LOMA HEIGHTS 11**

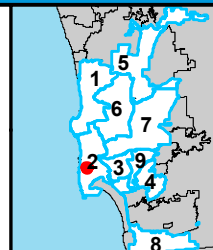
**BOUNDARY LEGEND**

-  Project Boundary
-  Parcel Boundaries



**PROJECT DATA**

TRENCH LENGTH:	8,394 FT
SERVICE DROPS:	215
POWER POLE REMOVAL:	80
TRANSFORMER COUNT:	17
ESTIMATED COST:	\$ 7,014,722



THIS MAP/DATA IS PROVIDED WITHOUT WARRANTY OF ANY KIND, EITHER EXPRESSED OR IMPLIED, INCLUDING BUT NOT LIMITED TO, THE IMPLIED WARRANTIES OF MERCHANTABILITY AND FITNESS FOR A PARTICULAR PURPOSE.





**COUNCIL DISTRICT 2**  
**NEIGHBORHOOD: POINT LOMA HEIGHTS**  
**PLANNING COMMUNITY: PENINSULA**



**SURCHARGE PROJECT**  
**PLMA-12: POINT LOMA HEIGHTS 12**

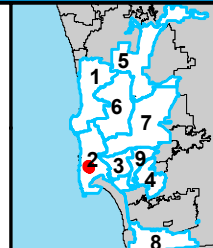
**BOUNDARY LEGEND**

-  Project Boundary
-  Parcel Boundaries



**PROJECT DATA**

TRENCH LENGTH:	8,258 FT
SERVICE DROPS:	204
POWER POLE REMOVAL:	80
TRANSFORMER COUNT:	15
ESTIMATED COST:	\$ 6,747,625



THIS MAP/DATA IS PROVIDED WITHOUT WARRANTY OF ANY KIND, EITHER EXPRESSED OR IMPLIED, INCLUDING BUT NOT LIMITED TO, THE IMPLIED WARRANTIES OF MERCHANTABILITY AND FITNESS FOR A PARTICULAR PURPOSE.





**COUNCIL DISTRICT 2**  
**NEIGHBORHOOD: POINT LOMA HEIGHTS**  
**PLANNING COMMUNITY: PENINSULA**



**SURCHARGE PROJECT**  
**PLMA-13: POINT LOMA HEIGHTS 13**

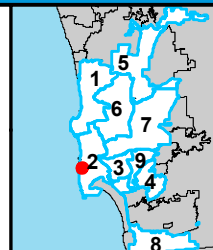
**BOUNDARY LEGEND**

-  Project Boundary
-  Parcel Boundaries



**PROJECT DATA**

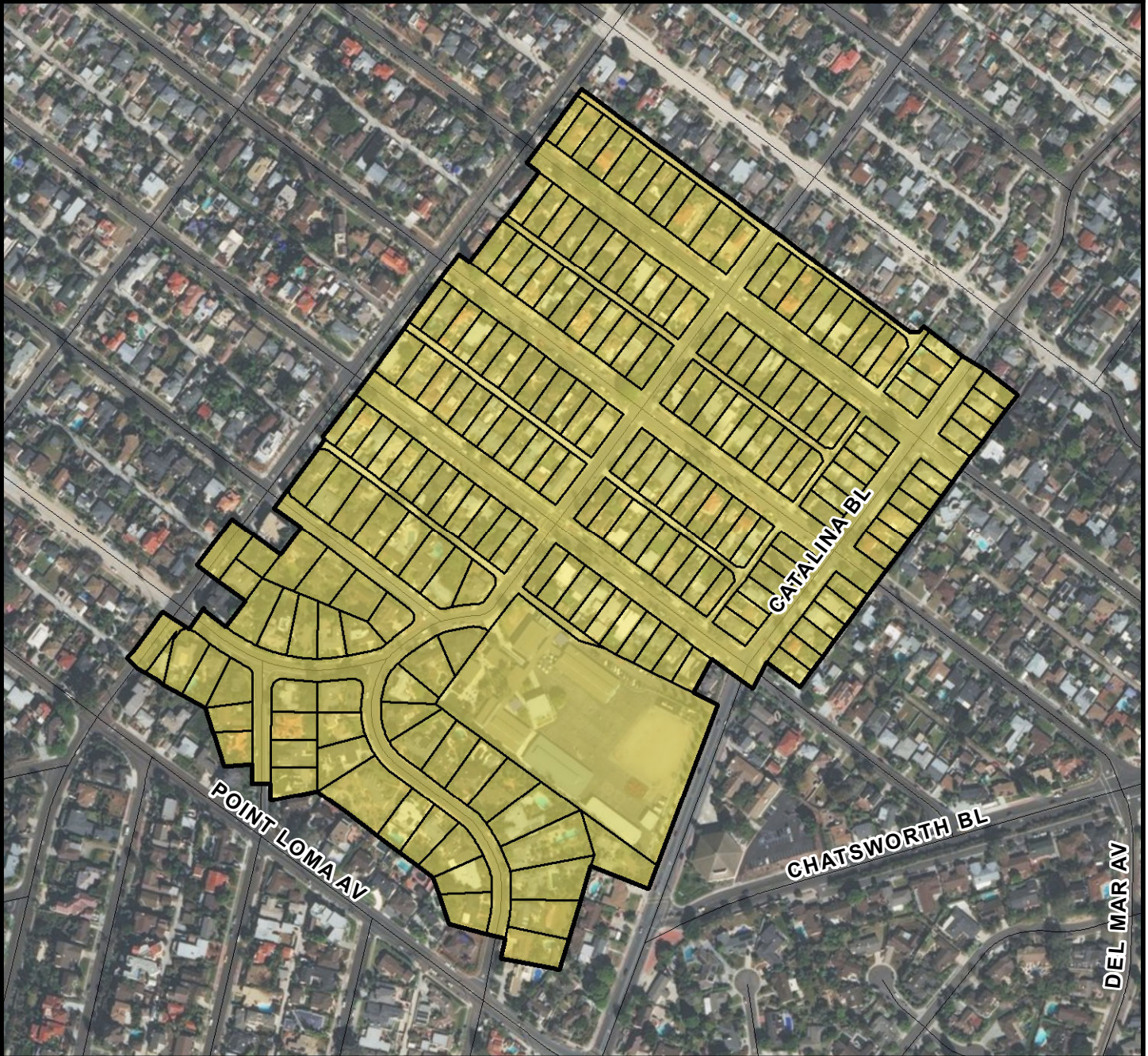
TRENCH LENGTH:	7,631 FT
SERVICE DROPS:	227
POWER POLE REMOVAL:	66
TRANSFORMER COUNT:	16
ESTIMATED COST:	\$ 6,645,727



THIS MAP/DATA IS PROVIDED WITHOUT WARRANTY OF ANY KIND, EITHER EXPRESSED OR IMPLIED, INCLUDING BUT NOT LIMITED TO, THE IMPLIED WARRANTIES OF MERCHANTABILITY AND FITNESS FOR A PARTICULAR PURPOSE.



**COUNCIL DISTRICT 2**  
**NEIGHBORHOOD: POINT LOMA HEIGHTS**  
**PLANNING COMMUNITY: PENINSULA**



**SURCHARGE PROJECT**  
**PLMA-14: POINT LOMA HEIGHTS 14**

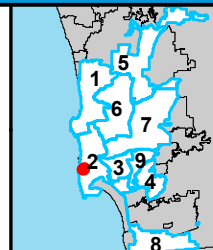
**BOUNDARY LEGEND**

-  Project Boundary
-  Parcel Boundaries



**PROJECT DATA**

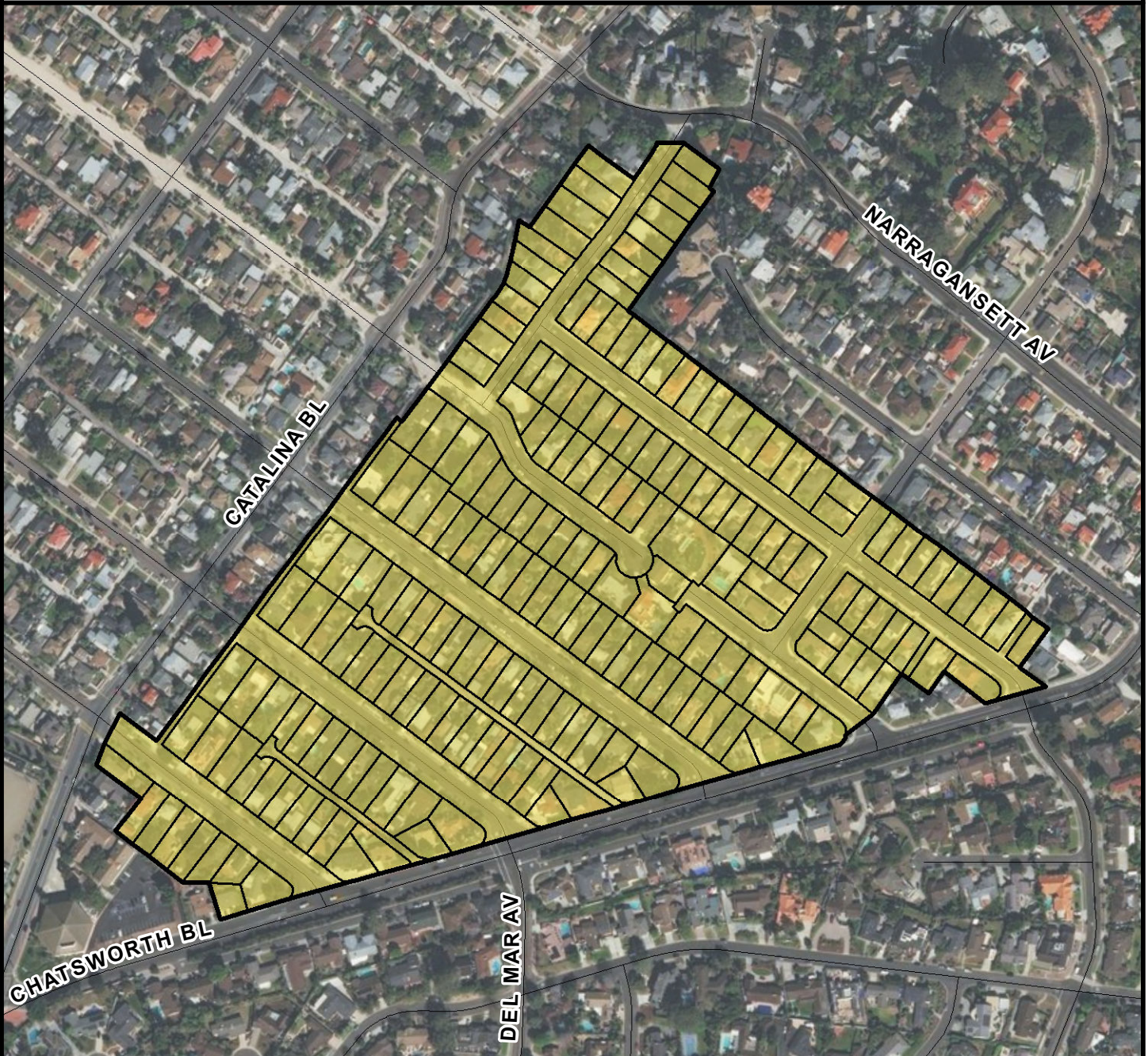
TRENCH LENGTH:	9,503 FT
SERVICE DROPS:	208
POWER POLE REMOVAL:	87
TRANSFORMER COUNT:	17
ESTIMATED COST:	\$ 7,434,621



THIS MAP/DATA IS PROVIDED WITHOUT WARRANTY OF ANY KIND, EITHER EXPRESSED OR IMPLIED, INCLUDING BUT NOT LIMITED TO, THE IMPLIED WARRANTIES OF MERCHANTABILITY AND FITNESS FOR A PARTICULAR PURPOSE.



**COUNCIL DISTRICT 2**  
**NEIGHBORHOOD: POINT LOMA HEIGHTS**  
**PLANNING COMMUNITY: PENINSULA**



**SURCHARGE PROJECT**  
**PLMA-15: POINT LOMA HEIGHTS 15**

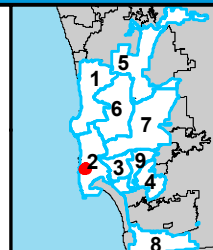
**BOUNDARY LEGEND**

-  Project Boundary
-  Parcel Boundaries



**PROJECT DATA**

TRENCH LENGTH:	6,885 FT
SERVICE DROPS:	198
POWER POLE REMOVAL:	60
TRANSFORMER COUNT:	15
ESTIMATED COST:	\$ 5,983,348



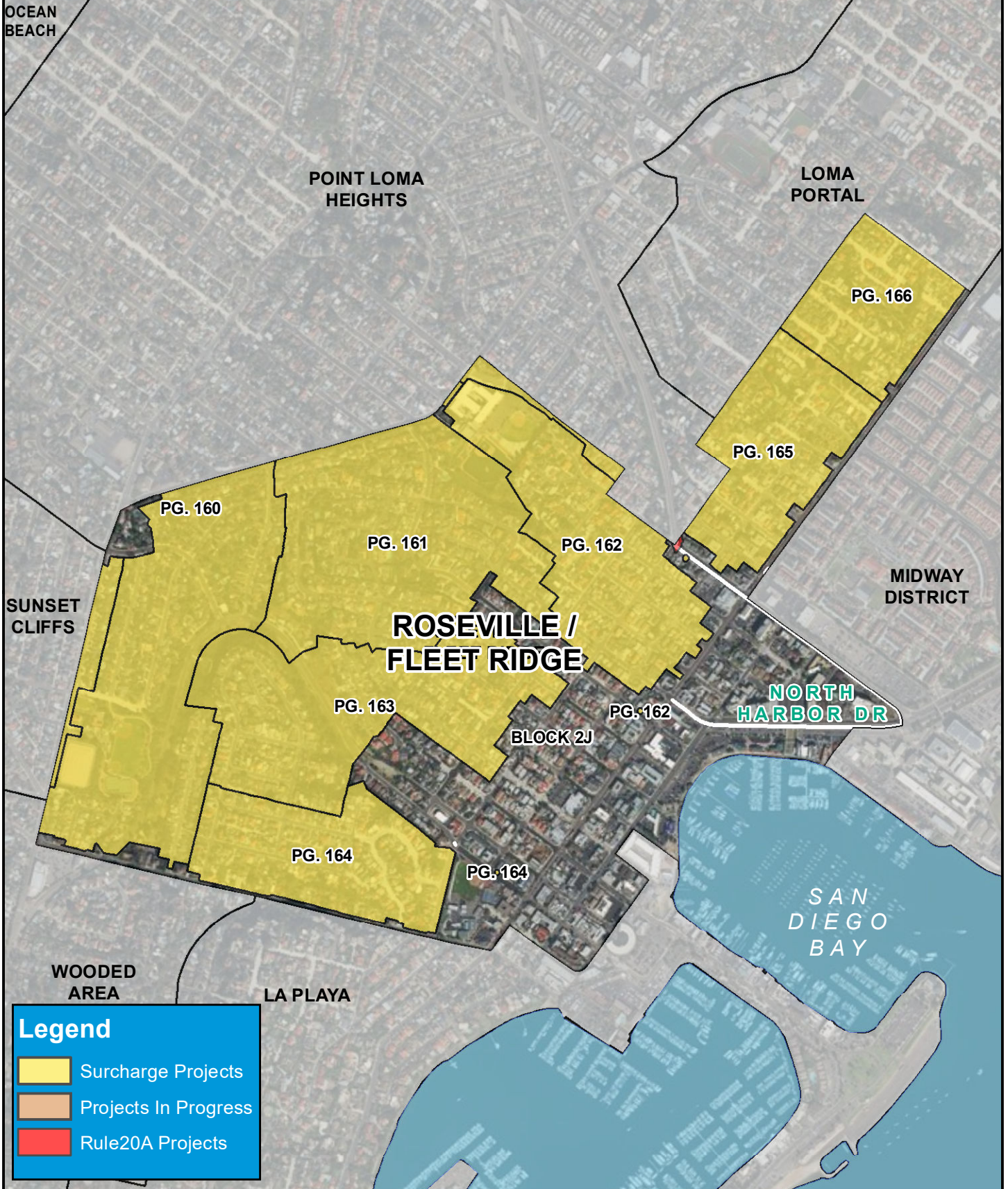
THIS MAP/DATA IS PROVIDED WITHOUT WARRANTY OF ANY KIND, EITHER EXPRESSED OR IMPLIED, INCLUDING BUT NOT LIMITED TO, THE IMPLIED WARRANTIES OF MERCHANTABILITY AND FITNESS FOR A PARTICULAR PURPOSE.



# COUNCIL DISTRICT 2

## NEIGHBORHOOD: ROSEVILLE / FLEET RIDGE

### KEYED MAP



**Legend**

- Surcharge Projects
- Projects In Progress
- Rule20A Projects



**COUNCIL DISTRICT 2**  
**NEIGHBORHOOD: ROSEVILLE / FLEET RIDGE**  
**PLANNING COMMUNITY: PENINSULA**



**SURCHARGE PROJECT**  
**RSVL-01: ROSEVILLE 01**

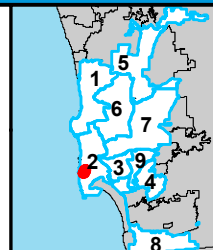
**BOUNDARY LEGEND**

-  Project Boundary
-  Parcel Boundaries



**PROJECT DATA**

TRENCH LENGTH:	10,681 FT
SERVICE DROPS:	208
POWER POLE REMOVAL:	77
TRANSFORMER COUNT:	17
ESTIMATED COST:	\$ 7,997,849



**SanGIS**  
San Diego Gas & Electric  
 THIS MAP/DATA IS PROVIDED WITHOUT WARRANTY OF ANY KIND, EITHER EXPRESSED OR IMPLIED, INCLUDING BUT NOT LIMITED TO, THE IMPLIED WARRANTIES OF MERCHANTABILITY AND FITNESS FOR A PARTICULAR PURPOSE.



**COUNCIL DISTRICT 2**  
**NEIGHBORHOOD: ROSEVILLE / FLEET RIDGE**  
**PLANNING COMMUNITY: PENINSULA**



**SURCHARGE PROJECT**  
**RSVL-02: ROSEVILLE 02**

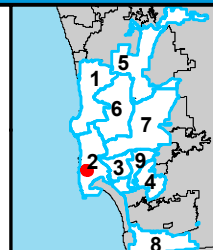
**BOUNDARY LEGEND**

-  Project Boundary
-  Parcel Boundaries



**PROJECT DATA**

TRENCH LENGTH:	12,614 FT
SERVICE DROPS:	216
POWER POLE REMOVAL:	86
TRANSFORMER COUNT:	27
ESTIMATED COST:	\$ 9,235,994

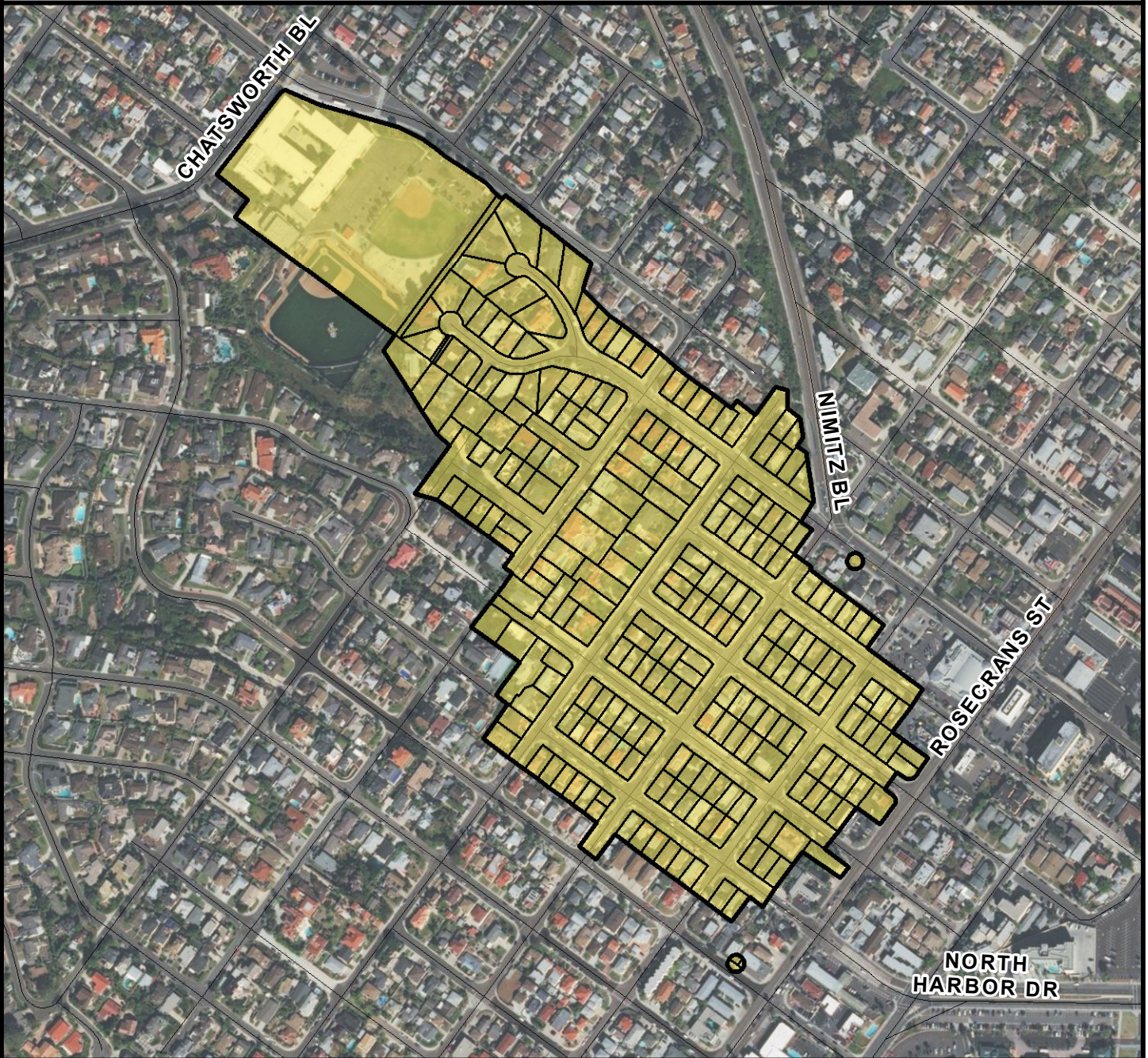


**SanGIS**  
© 2014 San Diego Council  
 THIS MAP/DATA IS PROVIDED WITHOUT WARRANTY OF ANY KIND, EITHER EXPRESSED OR IMPLIED, INCLUDING BUT NOT LIMITED TO, THE IMPLIED WARRANTIES OF MERCHANTABILITY AND FITNESS FOR A PARTICULAR PURPOSE.





**COUNCIL DISTRICT 2**  
**NEIGHBORHOOD: ROSEVILLE / FLEET RIDGE**  
**PLANNING COMMUNITY: PENINSULA**



**SURCHARGE PROJECT**  
**RSVL-03: ROSEVILLE 03**

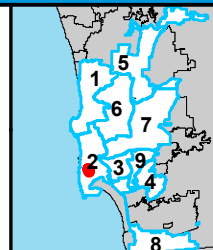
**BOUNDARY LEGEND**

-  Project Boundary
-  Parcel Boundaries



**PROJECT DATA**

TRENCH LENGTH:	10,280 FT
SERVICE DROPS:	230
POWER POLE REMOVAL:	96
TRANSFORMER COUNT:	20
ESTIMATED COST:	\$ 8,112,183



**SanGIS**  
San Diego Gas & Electric  
 THIS MAP/DATA IS PROVIDED WITHOUT WARRANTY OF ANY KIND, EITHER EXPRESSED OR IMPLIED, INCLUDING BUT NOT LIMITED TO, THE IMPLIED WARRANTIES OF MERCHANTABILITY AND FITNESS FOR A PARTICULAR PURPOSE.





**COUNCIL DISTRICT 2**  
**NEIGHBORHOOD: ROSEVILLE / FLEET RIDGE**  
**PLANNING COMMUNITY: PENINSULA**



**SURCHARGE PROJECT**  
**RSVL-04: ROSEVILLE 04**

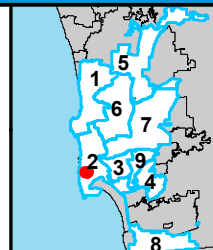
**BOUNDARY LEGEND**

-  Project Boundary
-  Parcel Boundaries



**PROJECT DATA**

TRENCH LENGTH:	12,883 FT
SERVICE DROPS:	253
POWER POLE REMOVAL:	107
TRANSFORMER COUNT:	28
ESTIMATED COST:	\$ 9,726,247



THIS MAP/DATA IS PROVIDED WITHOUT WARRANTY OF ANY KIND, EITHER EXPRESSED OR IMPLIED, INCLUDING BUT NOT LIMITED TO, THE IMPLIED WARRANTIES OF MERCHANTABILITY AND FITNESS FOR A PARTICULAR PURPOSE.





**COUNCIL DISTRICT 2**  
**NEIGHBORHOOD: ROSEVILLE / FLEET RIDGE**  
**PLANNING COMMUNITY: PENINSULA**



**SURCHARGE PROJECT**  
**RSVL-05: ROSEVILLE 05**

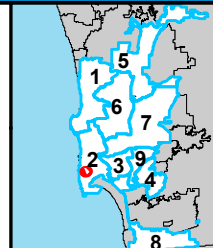
**BOUNDARY LEGEND**

-  Project Boundary
-  Parcel Boundaries



**PROJECT DATA**

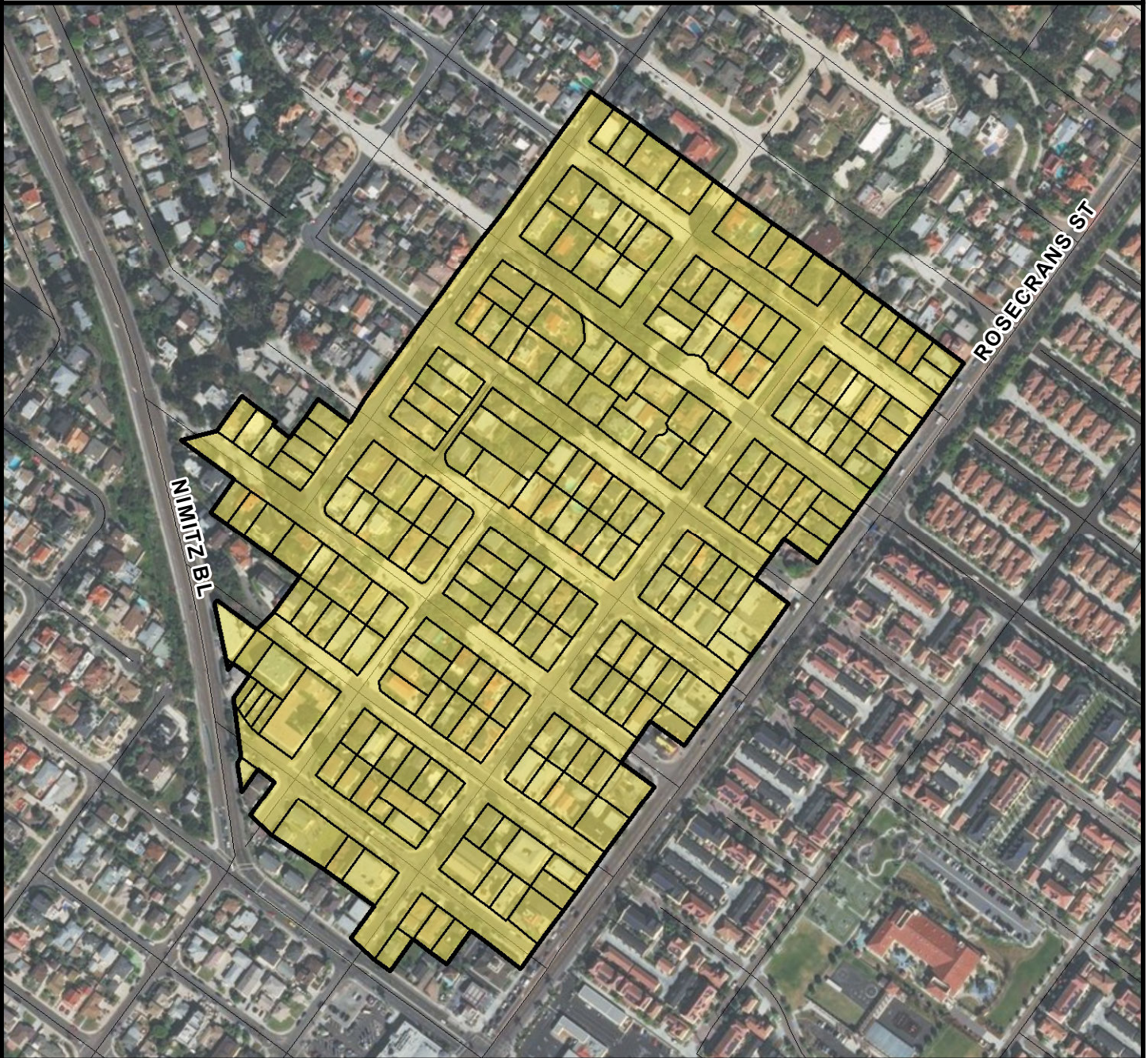
TRENCH LENGTH:	6,839 FT
SERVICE DROPS:	219
POWER POLE REMOVAL:	63
TRANSFORMER COUNT:	16
ESTIMATED COST:	\$ 6,291,470



THIS MAP/DATA IS PROVIDED WITHOUT WARRANTY OF ANY KIND, EITHER EXPRESSED OR IMPLIED, INCLUDING BUT NOT LIMITED TO, THE IMPLIED WARRANTIES OF MERCHANTABILITY AND FITNESS FOR A PARTICULAR PURPOSE.



**COUNCIL DISTRICT 2**  
**NEIGHBORHOOD: ROSEVILLE / FLEET RIDGE**  
**PLANNING COMMUNITY: PENINSULA**



**SURCHARGE PROJECT**  
**RSVL-06: ROSEVILLE 06**

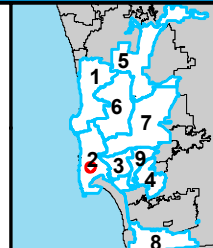
**BOUNDARY LEGEND**

-  Project Boundary
-  Parcel Boundaries



**PROJECT DATA**

TRENCH LENGTH:	10,350 FT
SERVICE DROPS:	216
POWER POLE REMOVAL:	93
TRANSFORMER COUNT:	24
ESTIMATED COST:	\$ 8,038,844



THIS MAP/DATA IS PROVIDED WITHOUT WARRANTY OF ANY KIND, EITHER EXPRESSED OR IMPLIED, INCLUDING BUT NOT LIMITED TO, THE IMPLIED WARRANTIES OF MERCHANTABILITY AND FITNESS FOR A PARTICULAR PURPOSE.





**COUNCIL DISTRICT 2**  
**NEIGHBORHOOD: ROSEVILLE / FLEET RIDGE**  
**PLANNING COMMUNITY: PENINSULA**



**SURCHARGE PROJECT**  
**RSVL-07: ROSEVILLE 07**

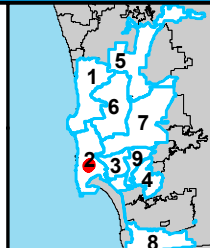
**BOUNDARY LEGEND**

-  Project Boundary
-  Parcel Boundaries



**PROJECT DATA**

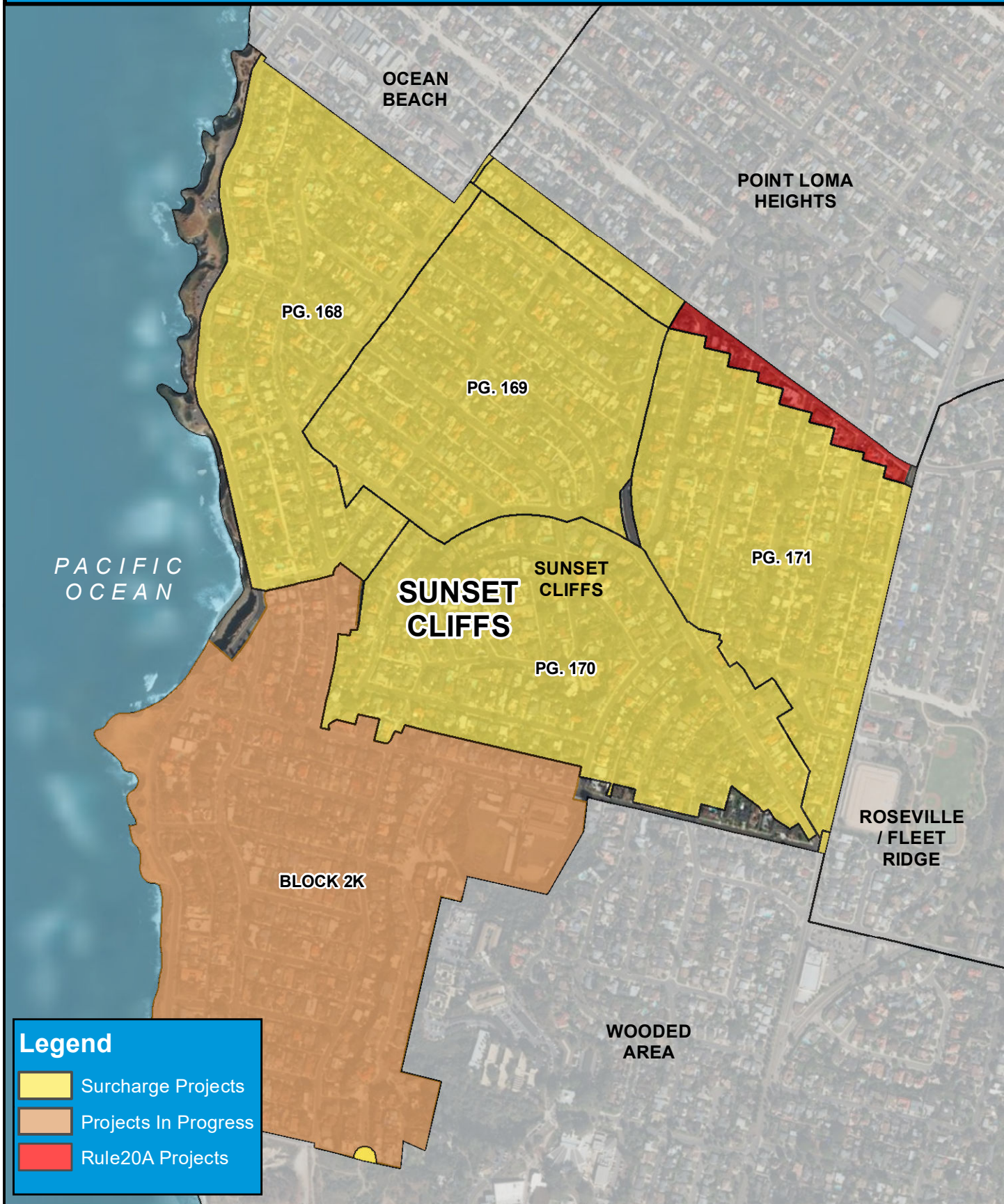
TRENCH LENGTH:	14,141 FT
SERVICE DROPS:	229
POWER POLE REMOVAL:	107
TRANSFORMER COUNT:	30
ESTIMATED COST:	\$ 10,070,637



**SanGIS**  
© 2014 San Diego County  
 THIS MAP/DATA IS PROVIDED WITHOUT WARRANTY OF ANY KIND, EITHER EXPRESSED OR IMPLIED, INCLUDING BUT NOT LIMITED TO, THE IMPLIED WARRANTIES OF MERCHANTABILITY AND FITNESS FOR A PARTICULAR PURPOSE.



# COUNCIL DISTRICT 2 NEIGHBORHOOD: SUNSET CLIFFS KEYED MAP





**COUNCIL DISTRICT 2**  
**NEIGHBORHOOD: SUNSET CLIFFS**  
**PLANNING COMMUNITY: PENINSULA**



**SURCHARGE PROJECT**  
**SUNC-01: SUNSET CLIFFS 01**

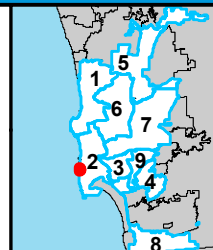
**BOUNDARY LEGEND**

-  Project Boundary
-  Parcel Boundaries



**PROJECT DATA**

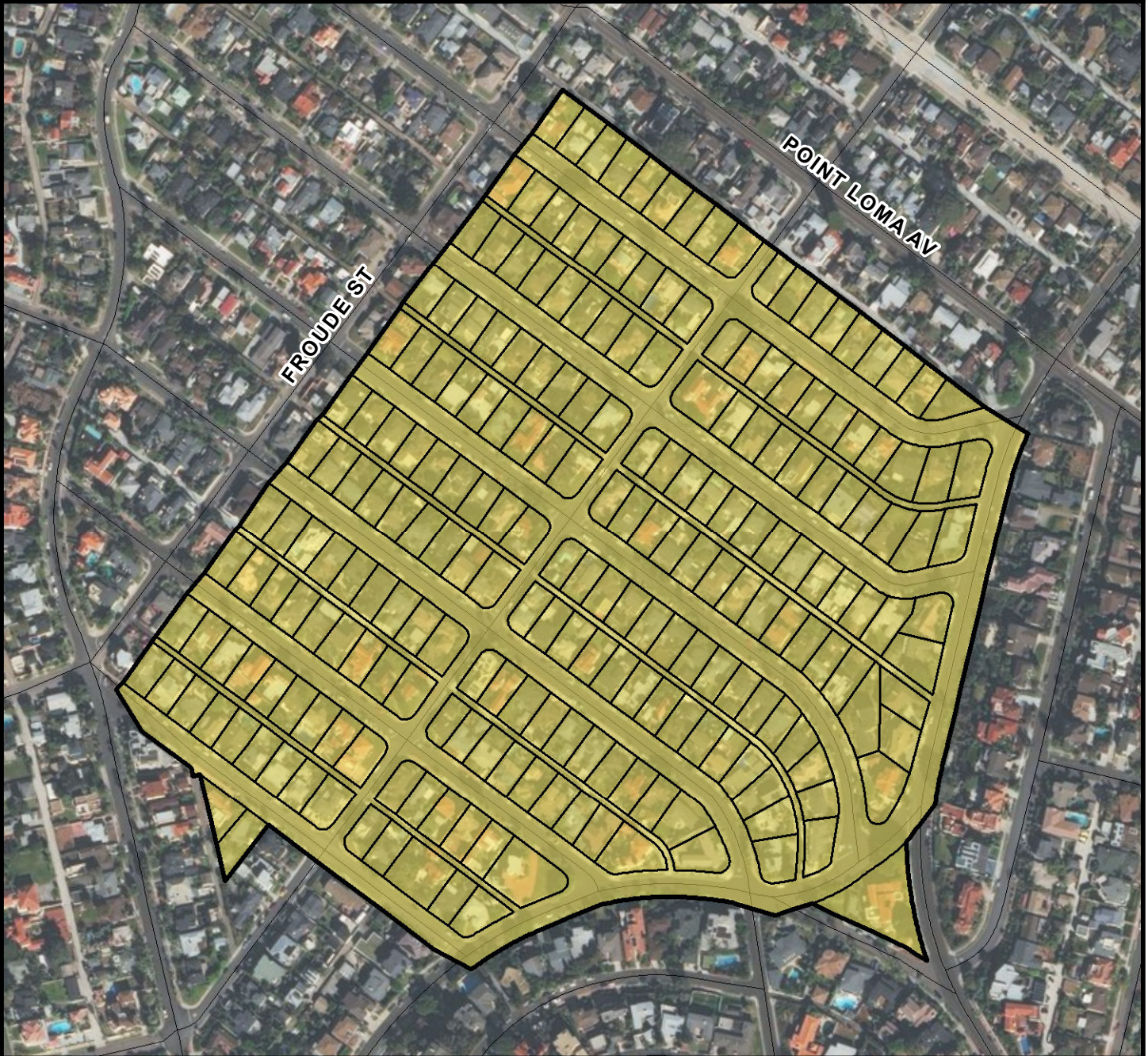
TRENCH LENGTH:	8,443 FT
SERVICE DROPS:	200
POWER POLE REMOVAL:	70
TRANSFORMER COUNT:	25
ESTIMATED COST:	\$ 7,007,784



THIS MAP/DATA IS PROVIDED WITHOUT WARRANTY OF ANY KIND, EITHER EXPRESSED OR IMPLIED, INCLUDING BUT NOT LIMITED TO, THE IMPLIED WARRANTIES OF MERCHANTABILITY AND FITNESS FOR A PARTICULAR PURPOSE.



**COUNCIL DISTRICT 2**  
**NEIGHBORHOOD: SUNSET CLIFFS**  
**PLANNING COMMUNITY: PENINSULA**



**SURCHARGE PROJECT**  
**SUNC-02: SUNSET CLIFFS 02**

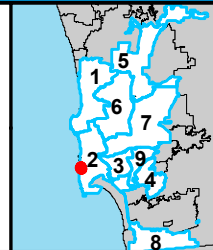
**BOUNDARY LEGEND**

-  Project Boundary
-  Parcel Boundaries



**PROJECT DATA**

TRENCH LENGTH:	8,829 FT
SERVICE DROPS:	223
POWER POLE REMOVAL:	68
TRANSFORMER COUNT:	17
ESTIMATED COST:	\$ 7,180,986

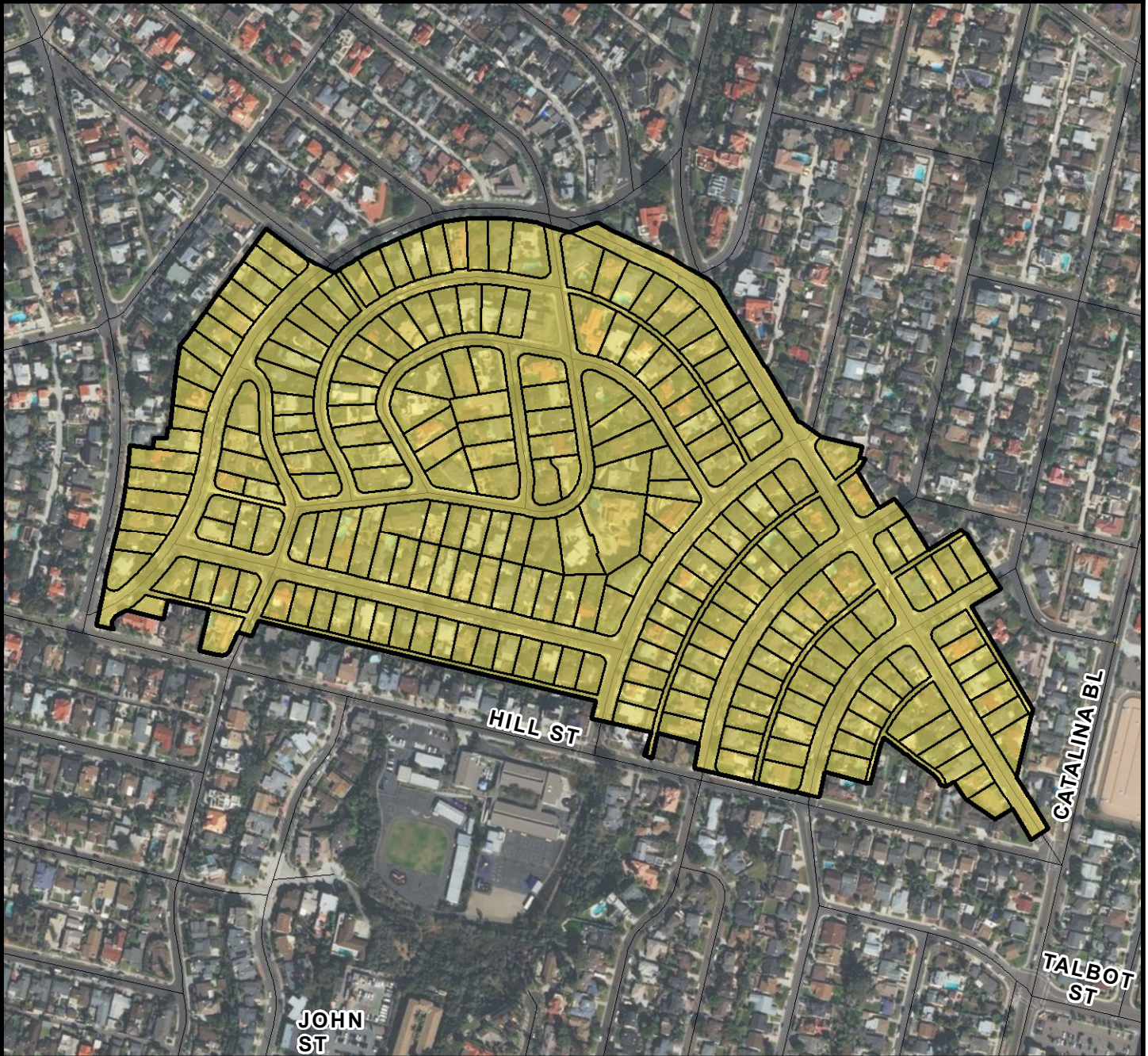


THIS MAP/DATA IS PROVIDED WITHOUT WARRANTY OF ANY KIND, EITHER EXPRESSED OR IMPLIED, INCLUDING BUT NOT LIMITED TO, THE IMPLIED WARRANTIES OF MERCHANTABILITY AND FITNESS FOR A PARTICULAR PURPOSE.







**COUNCIL DISTRICT 2**  
**NEIGHBORHOOD: SUNSET CLIFFS**  
**PLANNING COMMUNITY: PENINSULA**



**SURCHARGE PROJECT**  
**SUNC-03: SUNSET CLIFFS 03**

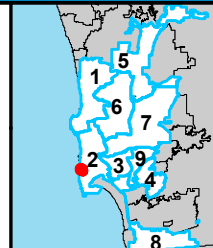
**BOUNDARY LEGEND**

-  Project Boundary
-  Parcel Boundaries



**PROJECT DATA**

TRENCH LENGTH:	10,402 FT
SERVICE DROPS:	229
POWER POLE REMOVAL:	90
TRANSFORMER COUNT:	23
ESTIMATED COST:	\$ 8,156,100



THIS MAP/DATA IS PROVIDED WITHOUT WARRANTY OF ANY KIND, EITHER EXPRESSED OR IMPLIED, INCLUDING BUT NOT LIMITED TO, THE IMPLIED WARRANTIES OF MERCHANTABILITY AND FITNESS FOR A PARTICULAR PURPOSE.



**COUNCIL DISTRICT 2**  
**NEIGHBORHOOD: SUNSET CLIFFS**  
**PLANNING COMMUNITY: PENINSULA**



**SURCHARGE PROJECT**  
**SUNC-04: SUNSET CLIFFS 04**

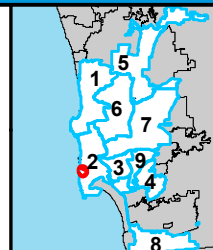
**BOUNDARY LEGEND**

- Project Boundary
- Parcel Boundaries



**PROJECT DATA**

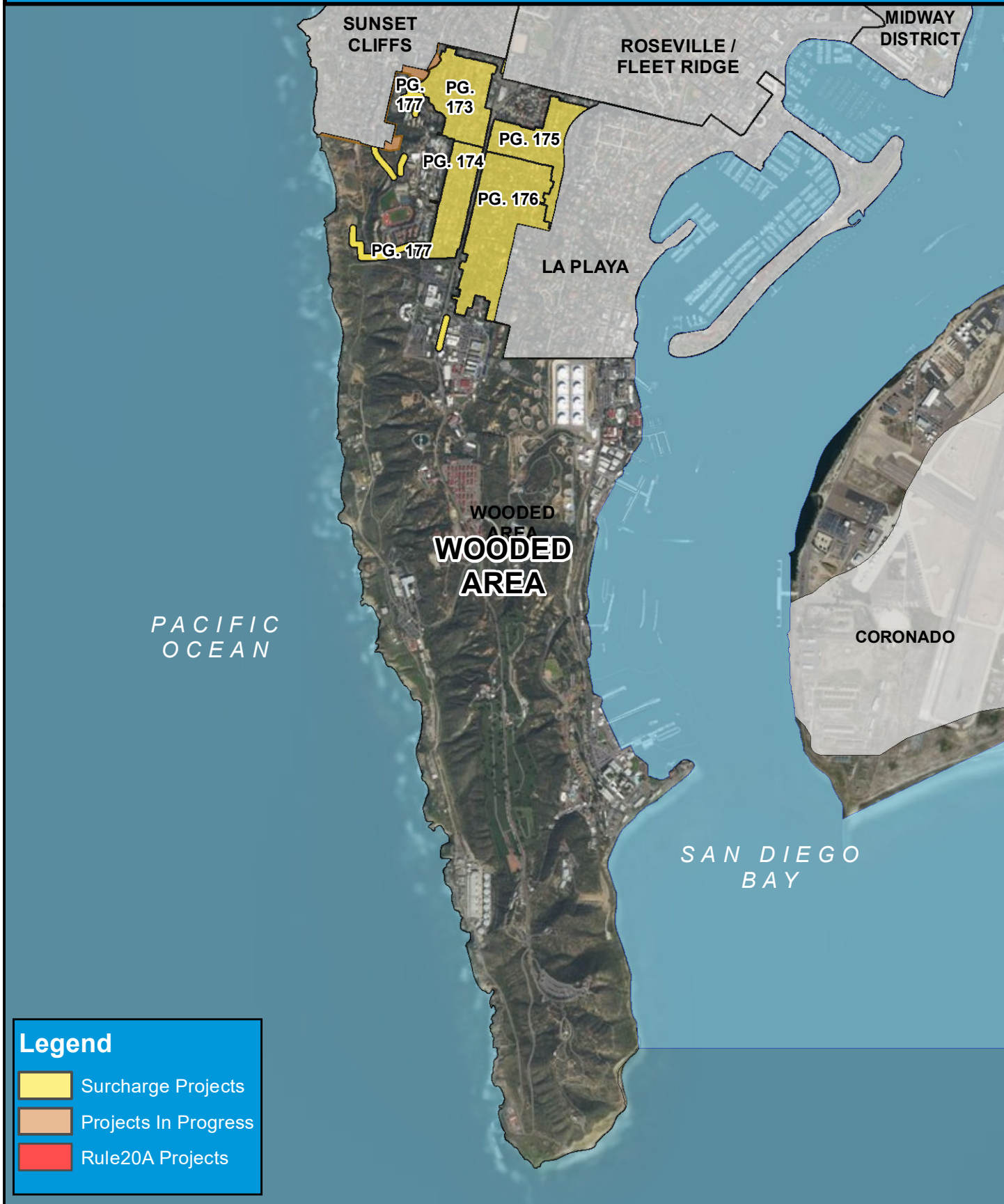
TRENCH LENGTH:	7,067 FT
SERVICE DROPS:	212
POWER POLE REMOVAL:	59
TRANSFORMER COUNT:	20
ESTIMATED COST:	\$ 6,336,456



THIS MAP/DATA IS PROVIDED WITHOUT WARRANTY OF ANY KIND, EITHER EXPRESSED OR IMPLIED, INCLUDING BUT NOT LIMITED TO, THE IMPLIED WARRANTIES OF MERCHANTABILITY AND FITNESS FOR A PARTICULAR PURPOSE.

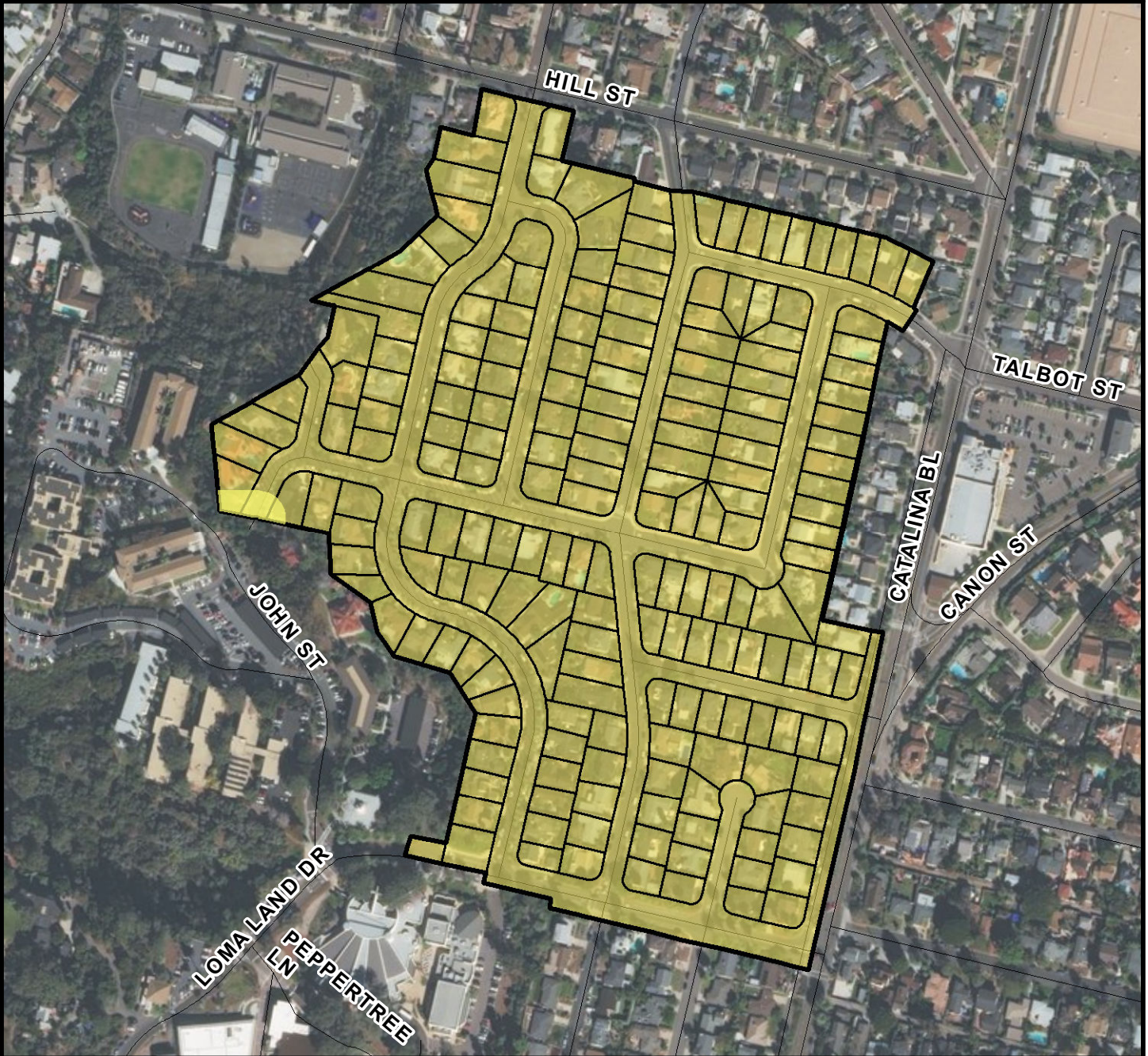


# COUNCIL DISTRICT 2 NEIGHBORHOOD: WOODED AREA KEYED MAP





**COUNCIL DISTRICT 2**  
**NEIGHBORHOOD: WOODED AREA**  
**PLANNING COMMUNITY: PENINSULA**



**SURCHARGE PROJECT**  
**WOOD-01: WOODED AREA 01**

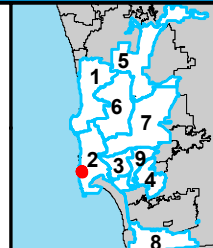
**BOUNDARY LEGEND**

-  Project Boundary
-  Parcel Boundaries



**PROJECT DATA**

TRENCH LENGTH:	9,516 FT
SERVICE DROPS:	194
POWER POLE REMOVAL:	77
TRANSFORMER COUNT:	19
ESTIMATED COST:	\$ 7,246,004



THIS MAP/DATA IS PROVIDED WITHOUT WARRANTY OF ANY KIND, EITHER EXPRESSED OR IMPLIED, INCLUDING BUT NOT LIMITED TO, THE IMPLIED WARRANTIES OF MERCHANTABILITY AND FITNESS FOR A PARTICULAR PURPOSE.



**COUNCIL DISTRICT 2**  
**NEIGHBORHOOD: WOODED AREA**  
**PLANNING COMMUNITY: PENINSULA**



**SURCHARGE PROJECT**  
**WOOD-02: WOODED AREA 02**

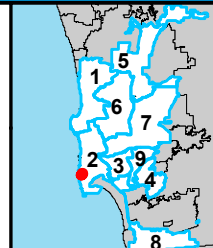
**BOUNDARY LEGEND**

- Project Boundary
- Parcel Boundaries



**PROJECT DATA**

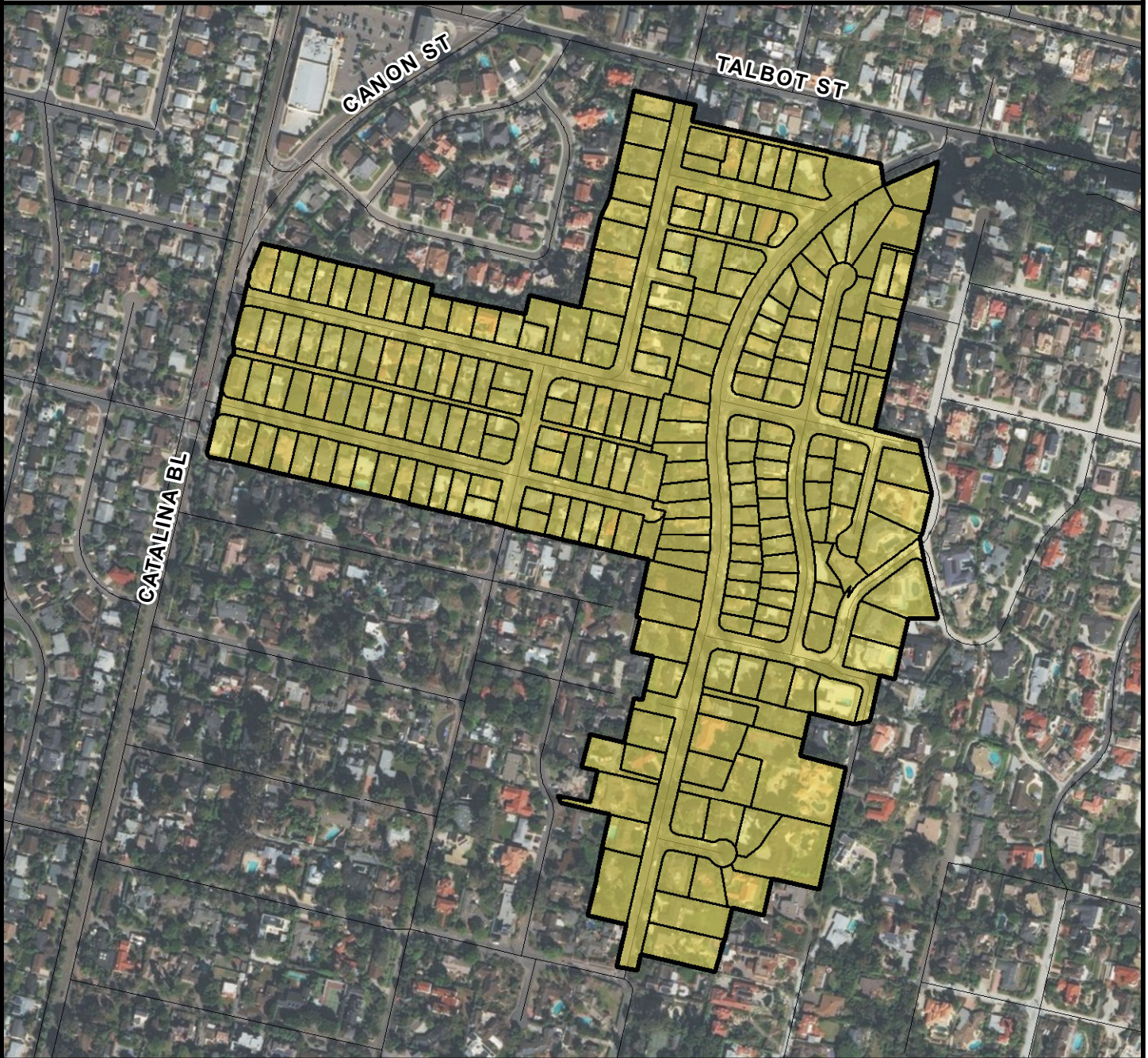
TRENCH LENGTH:	7,366 FT
SERVICE DROPS:	149
POWER POLE REMOVAL:	57
TRANSFORMER COUNT:	15
ESTIMATED COST:	\$ 5,633,327



**SanGIS**  
San Diego Gas & Electric  
 THIS MAP/DATA IS PROVIDED WITHOUT WARRANTY OF ANY KIND, EITHER EXPRESSED OR IMPLIED, INCLUDING BUT NOT LIMITED TO, THE IMPLIED WARRANTIES OF MERCHANTABILITY AND FITNESS FOR A PARTICULAR PURPOSE.





**COUNCIL DISTRICT 2**  
**NEIGHBORHOOD: WOODED AREA**  
**PLANNING COMMUNITY: PENINSULA**



**SURCHARGE PROJECT**  
**WOOD-03: WOODED AREA 03**

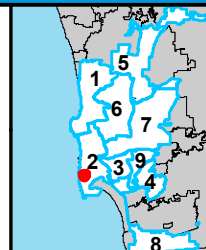
**BOUNDARY LEGEND**

-  Project Boundary
-  Parcel Boundaries



**PROJECT DATA**

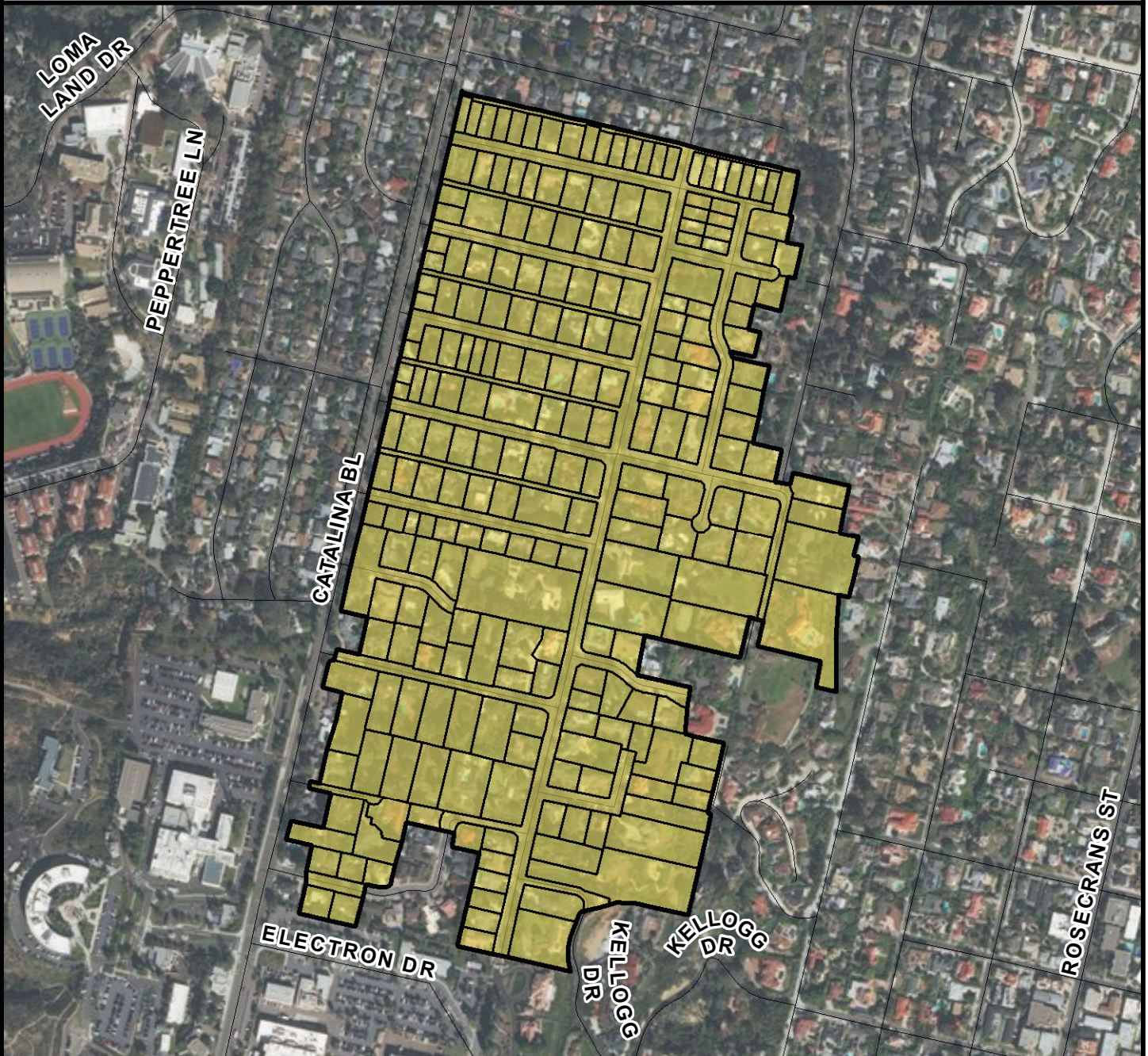
TRENCH LENGTH:	9,613 FT
SERVICE DROPS:	228
POWER POLE REMOVAL:	86
TRANSFORMER COUNT:	21
ESTIMATED COST:	\$ 7,718,287



THIS MAP/DATA IS PROVIDED WITHOUT WARRANTY OF ANY KIND, EITHER EXPRESSED OR IMPLIED, INCLUDING BUT NOT LIMITED TO, THE IMPLIED WARRANTIES OF MERCHANTABILITY AND FITNESS FOR A PARTICULAR PURPOSE.



**COUNCIL DISTRICT 2**  
**NEIGHBORHOOD: WOODED AREA**  
**PLANNING COMMUNITY: PENINSULA**



**SURCHARGE PROJECT**  
**WOOD-04: WOODED AREA 04**

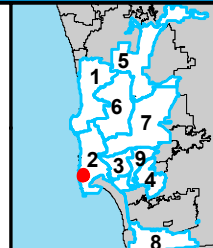
**BOUNDARY LEGEND**

-  Project Boundary
-  Parcel Boundaries



**PROJECT DATA**

TRENCH LENGTH:	14,547 FT
SERVICE DROPS:	237
POWER POLE REMOVAL:	125
TRANSFORMER COUNT:	31
ESTIMATED COST:	\$ 10,372,454



**SanGIS**  
© 2014 San Diego County  
 THIS MAP/DATA IS PROVIDED WITHOUT WARRANTY OF ANY KIND, EITHER EXPRESSED OR IMPLIED, INCLUDING BUT NOT LIMITED TO, THE IMPLIED WARRANTIES OF MERCHANTABILITY AND FITNESS FOR A PARTICULAR PURPOSE.





**COUNCIL DISTRICT 2**  
**NEIGHBORHOOD: WOODED AREA**  
**PLANNING COMMUNITY: PENINSULA**



**SURCHARGE PROJECT**  
**WOOD-S1: WOODED AREA SEGMENT 01**

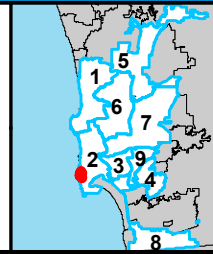
**BOUNDARY LEGEND**

-  Project Boundary
-  Parcel Boundaries



**PROJECT DATA**

TRENCH LENGTH:	4,917 FT
SERVICE DROPS:	0
POWER POLE REMOVAL:	33
TRANSFORMER COUNT:	9
ESTIMATED COST:	\$ 2,738,635



**SanGIS**  
San Diego Gas & Electric Company  
 THIS MAP/DATA IS PROVIDED WITHOUT WARRANTY OF ANY KIND, EITHER EXPRESSED OR IMPLIED, INCLUDING BUT NOT LIMITED TO, THE IMPLIED WARRANTIES OF MERCHANTABILITY AND FITNESS FOR A PARTICULAR PURPOSE.