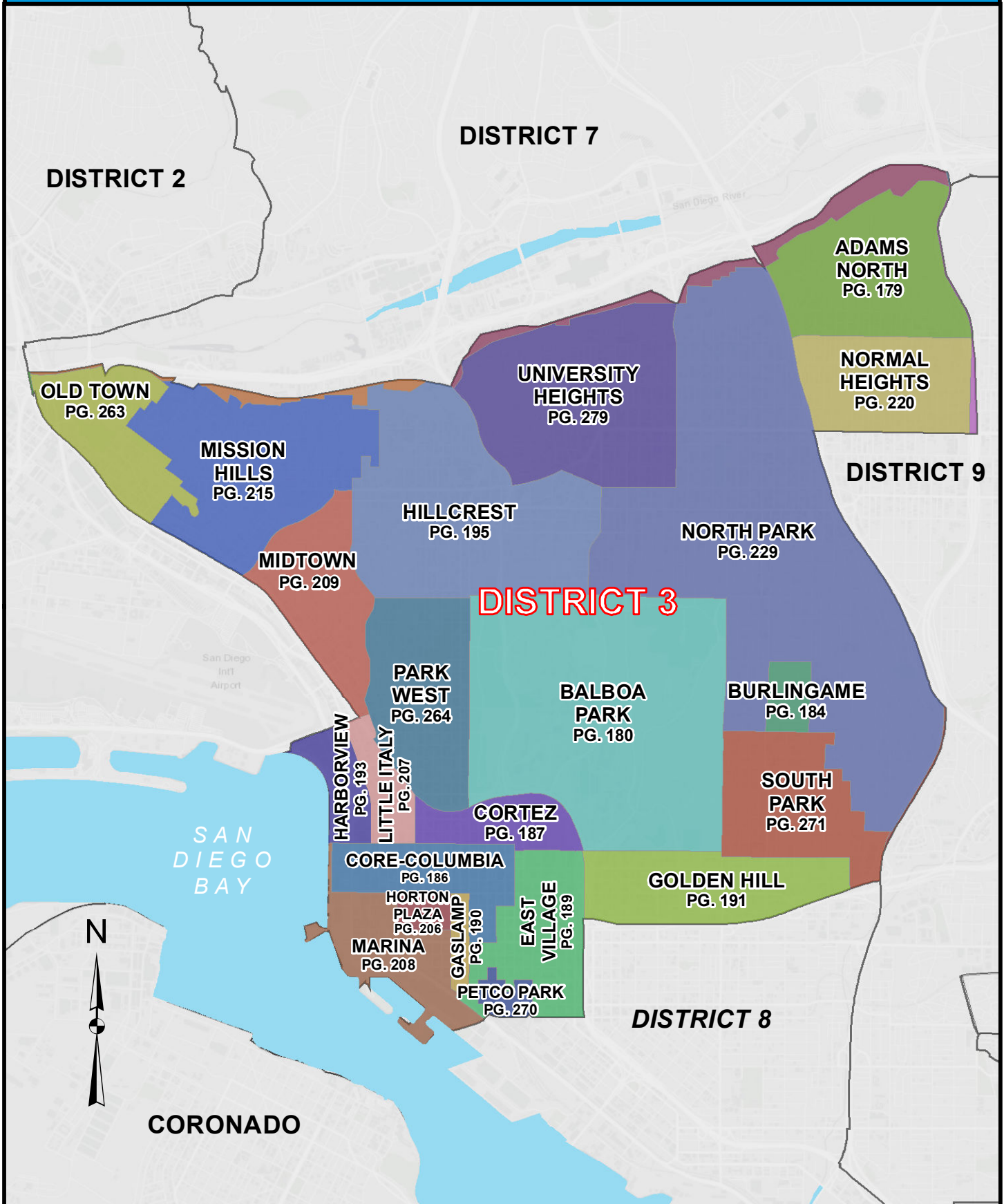


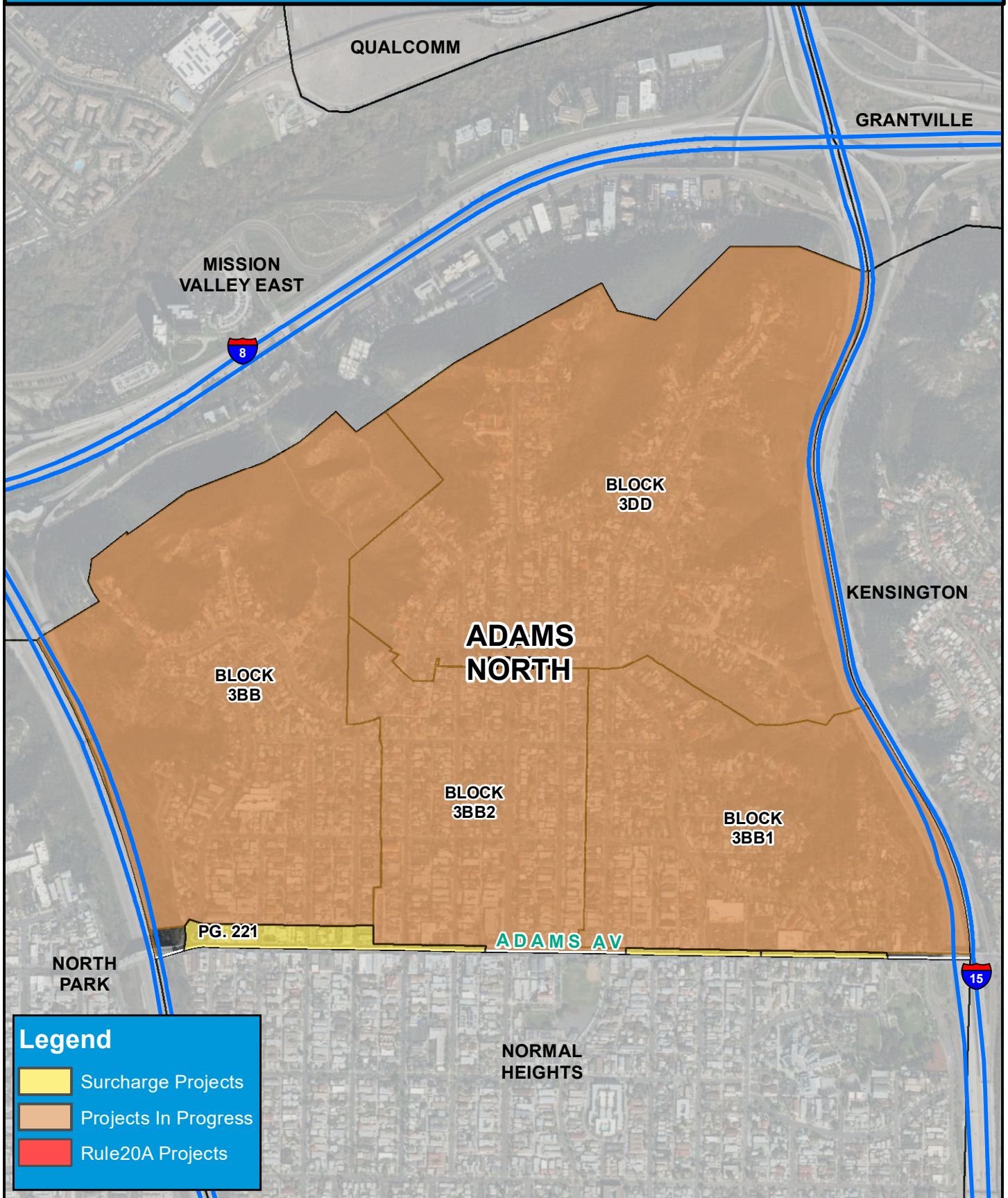


COUNCIL DISTRICT 3 NEIGHBORHOODS KEYED MAP



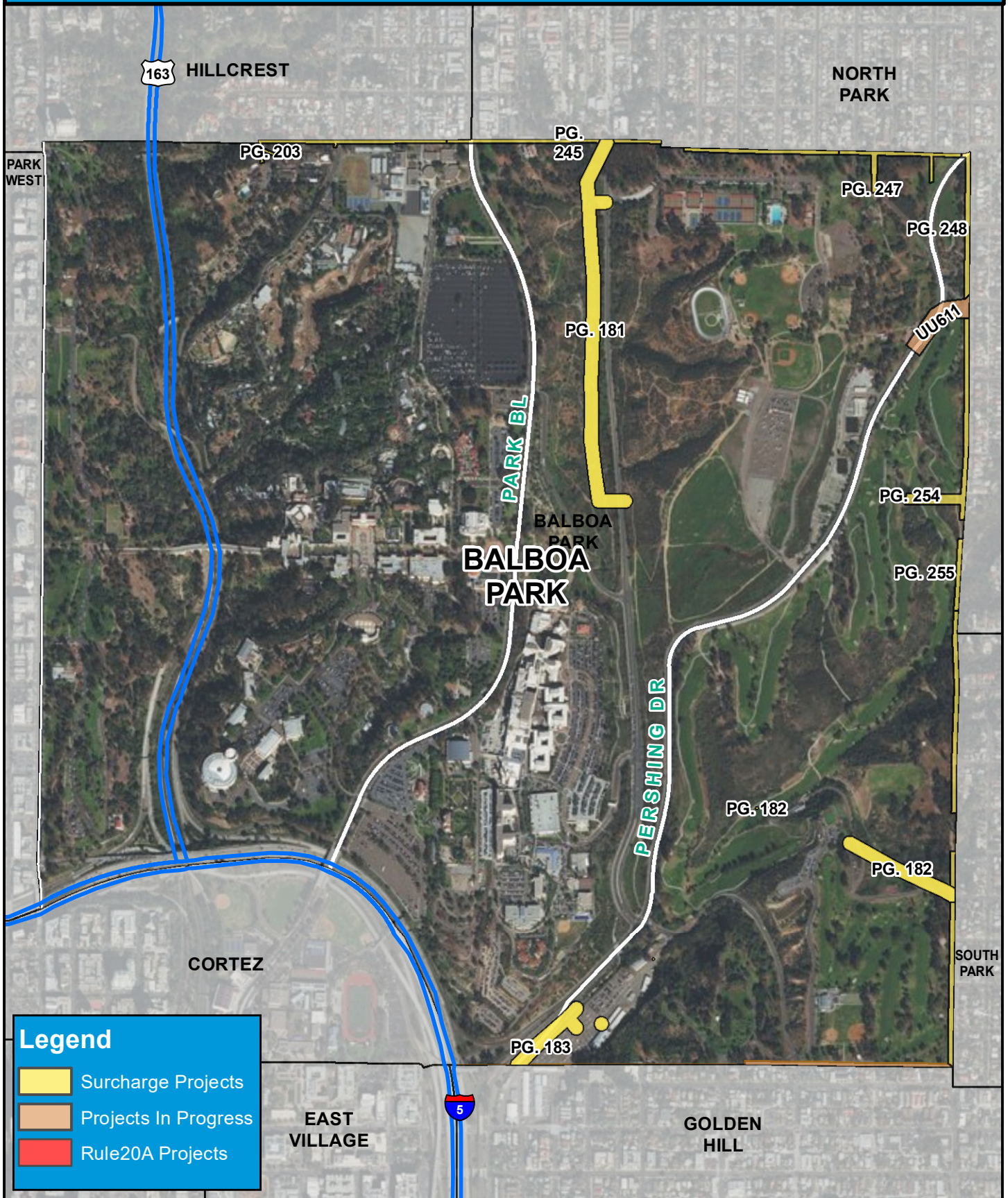


COUNCIL DISTRICT 3 NEIGHBORHOOD: ADAMS NORTH KEYED MAP





COUNCIL DISTRICT 3 NEIGHBORHOOD: BALBOA PARK KEYED MAP





COUNCIL DISTRICT 3
NEIGHBORHOOD: BALBOA PARK
PLANNING COMMUNITY: BALBOA PARK



SURCHARGE PROJECT
BBPK-S1: BALBOA PARK SEGMENT 01

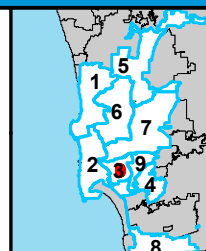
BOUNDARY LEGEND

-  Project Boundary
-  Parcel Boundaries



PROJECT DATA

TRENCH LENGTH:	3,682 FT
SERVICE DROPS:	0
POWER POLE REMOVAL:	17
TRANSFORMER COUNT:	1
ESTIMATED COST:	\$ 1,901,145



THIS MAP/DATA IS PROVIDED WITHOUT WARRANTY OF ANY KIND, EITHER EXPRESSED OR IMPLIED, INCLUDING BUT NOT LIMITED TO, THE IMPLIED WARRANTIES OF MERCHANTABILITY AND FITNESS FOR A PARTICULAR PURPOSE.



COUNCIL DISTRICT 3
NEIGHBORHOOD: BALBOA PARK
PLANNING COMMUNITY: BALBOA PARK



SURCHARGE PROJECT
BBPK-S2: BALBOA PARK SEGMENT 02

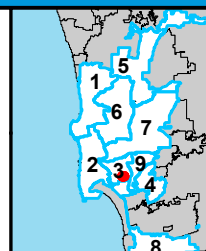
BOUNDARY LEGEND

-  Project Boundary
-  Parcel Boundaries



PROJECT DATA

TRENCH LENGTH:	1,088 FT
SERVICE DROPS:	0
POWER POLE REMOVAL:	6
TRANSFORMER COUNT:	1
ESTIMATED COST:	\$ 718,211



THIS MAP/DATA IS PROVIDED WITHOUT WARRANTY OF ANY KIND, EITHER EXPRESSED OR IMPLIED, INCLUDING BUT NOT LIMITED TO, THE IMPLIED WARRANTIES OF MERCHANTABILITY AND FITNESS FOR A PARTICULAR PURPOSE.



COUNCIL DISTRICT 3
NEIGHBORHOOD: BALBOA PARK
PLANNING COMMUNITY: BALBOA PARK



SURCHARGE PROJECT
BBPK-S3: BALBOA PARK SEGMENT 03

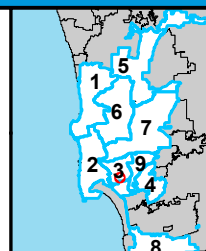
BOUNDARY LEGEND

-  Project Boundary
-  Parcel Boundaries



PROJECT DATA

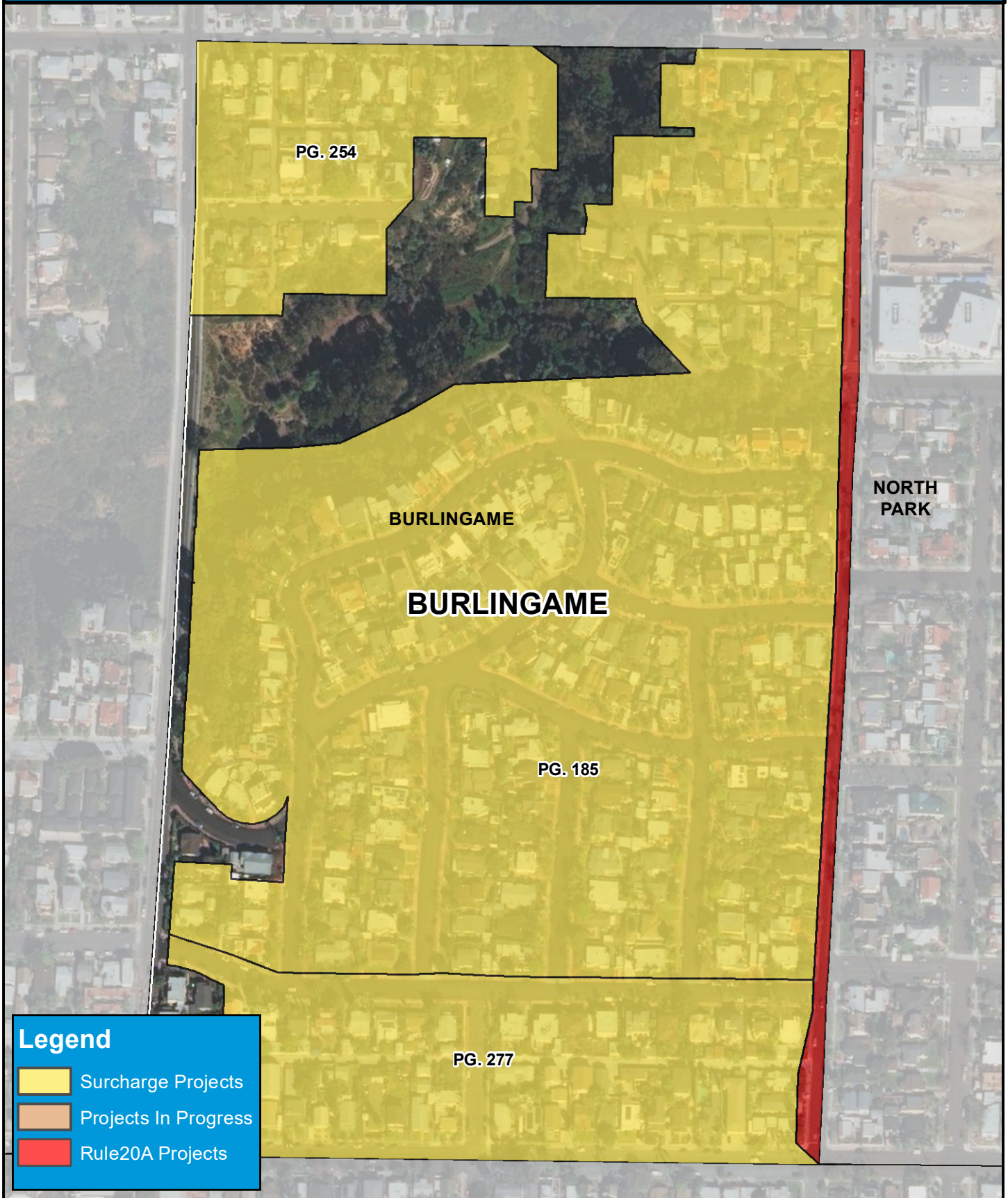
TRENCH LENGTH:	925 FT
SERVICE DROPS:	0
POWER POLE REMOVAL:	8
TRANSFORMER COUNT:	1
ESTIMATED COST:	\$ 658,042



SanGIS
San Diego Regional Council
THIS MAP/DATA IS PROVIDED WITHOUT WARRANTY OF ANY KIND, EITHER EXPRESSED OR IMPLIED, INCLUDING BUT NOT LIMITED TO, THE IMPLIED WARRANTIES OF MERCHANTABILITY AND FITNESS FOR A PARTICULAR PURPOSE.

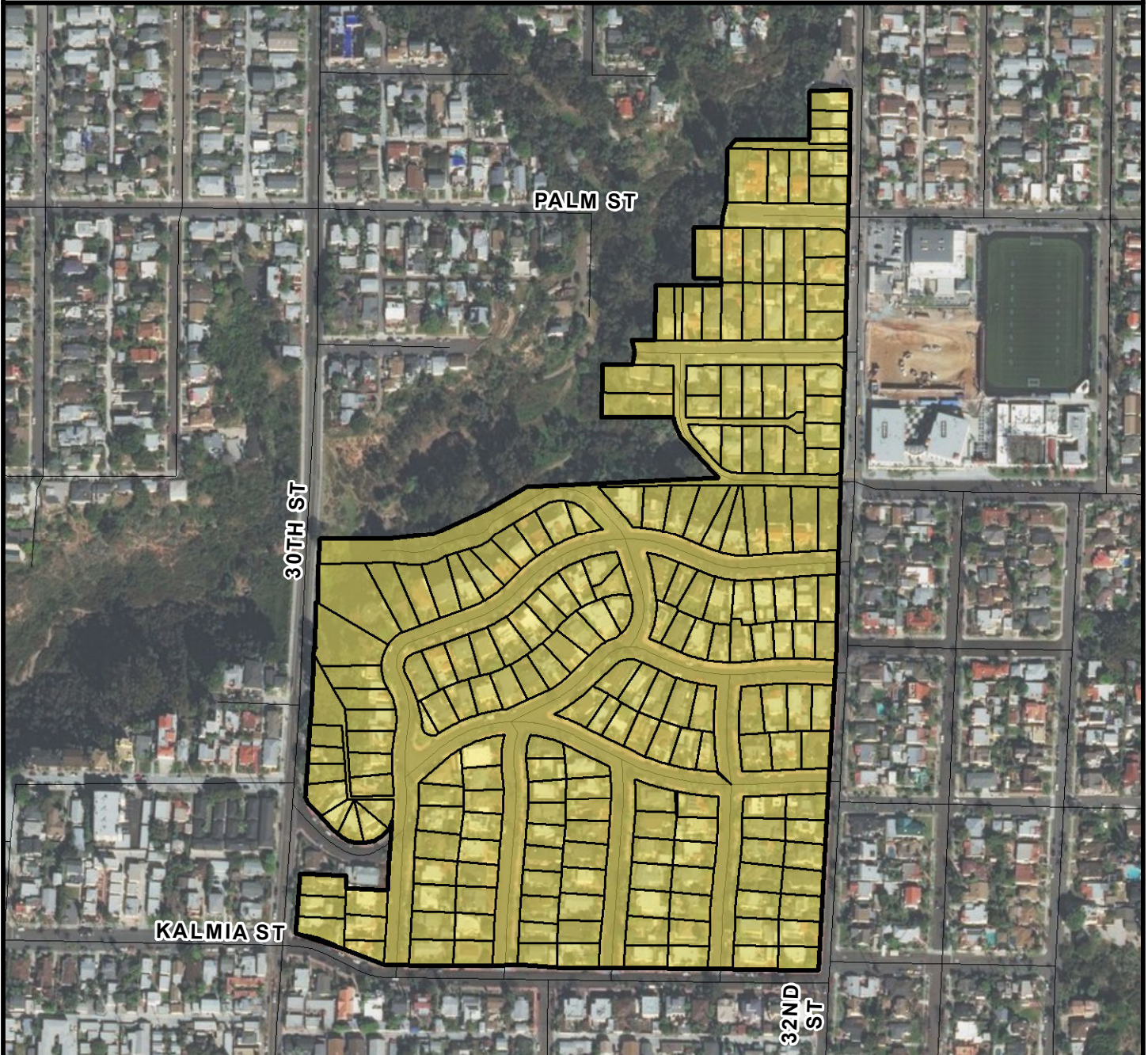


COUNCIL DISTRICT 3 NEIGHBORHOOD: BURLINGAME KEYED MAP





COUNCIL DISTRICT 3
NEIGHBORHOOD: BURLINGAME
PLANNING COMMUNITY: GREATER NORTH PARK



SURCHARGE PROJECT
BRGM-01: BURLINGAME 01

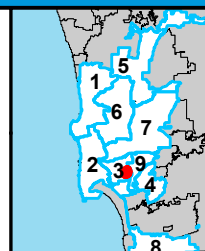
BOUNDARY LEGEND

-  Project Boundary
-  Parcel Boundaries



PROJECT DATA

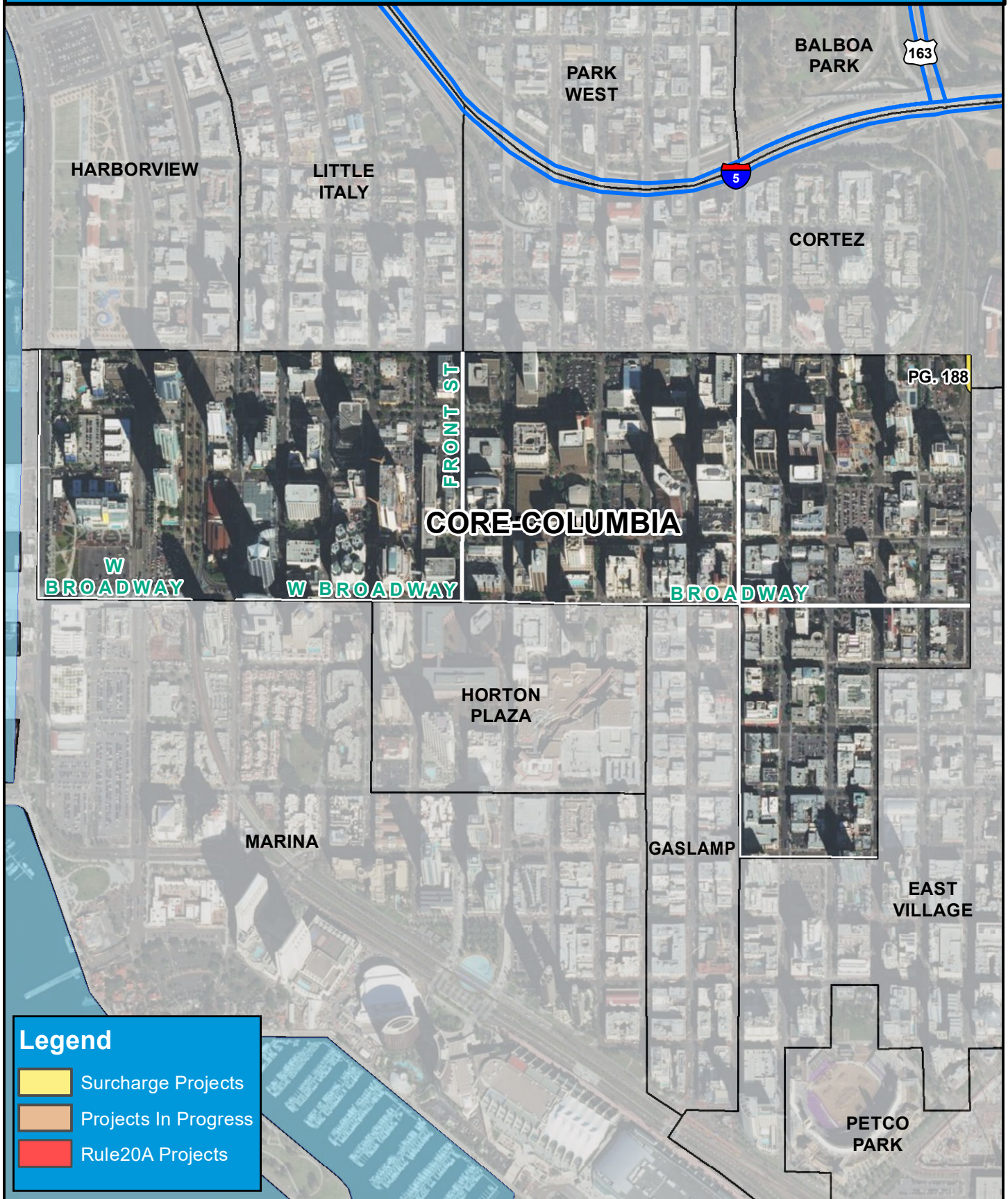
TRENCH LENGTH:	7,867 FT
SERVICE DROPS:	207
POWER POLE REMOVAL:	74
TRANSFORMER COUNT:	15
ESTIMATED COST:	\$ 6,617,996



THIS MAP/DATA IS PROVIDED WITHOUT WARRANTY OF ANY KIND, EITHER EXPRESSED OR IMPLIED, INCLUDING BUT NOT LIMITED TO, THE IMPLIED WARRANTIES OF MERCHANTABILITY AND FITNESS FOR A PARTICULAR PURPOSE.



COUNCIL DISTRICT 3 NEIGHBORHOOD: CORE-COLUMBIA KEYED MAP



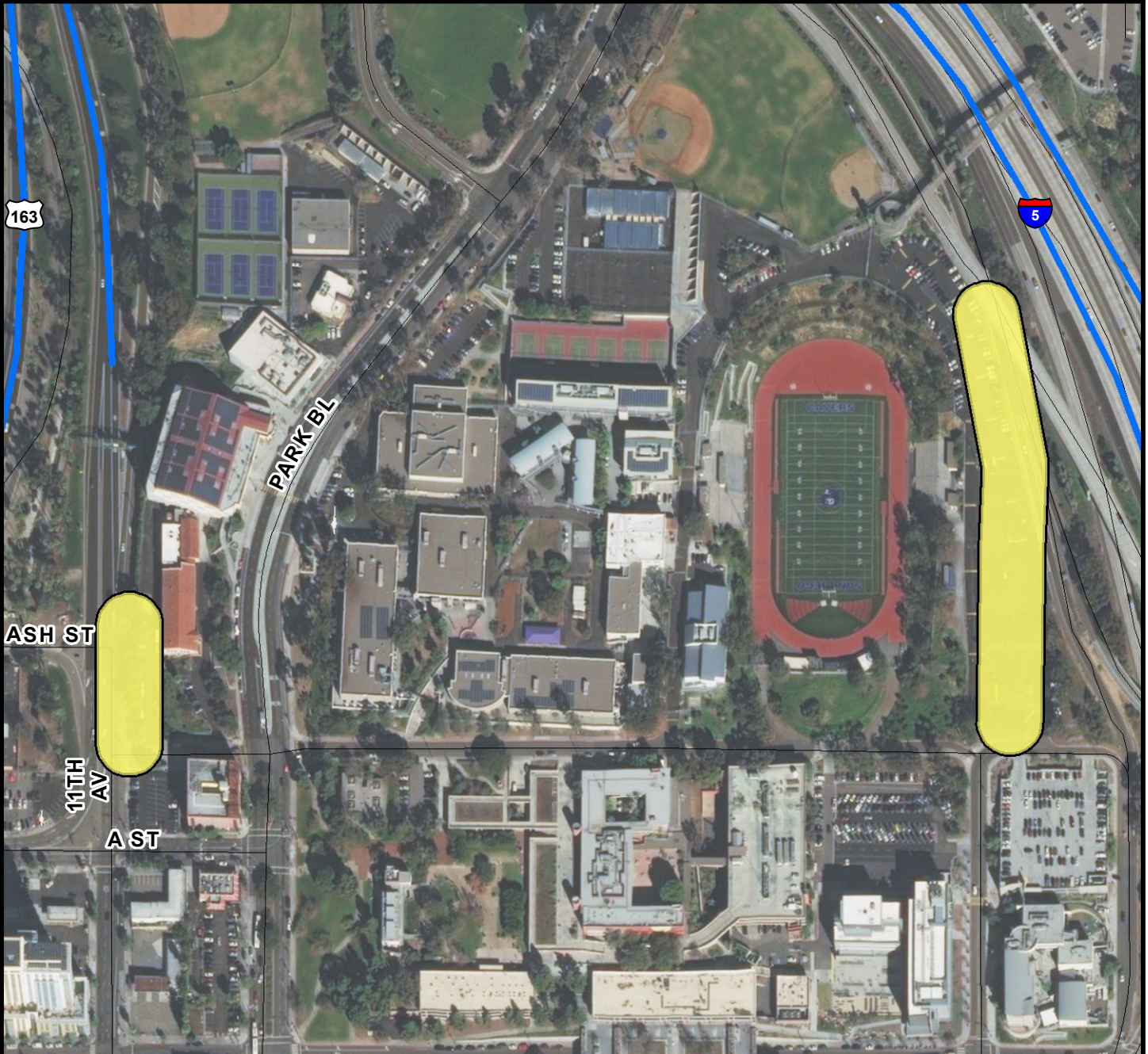


COUNCIL DISTRICT 3 NEIGHBORHOOD: CORTEZ KEYED MAP





COUNCIL DISTRICT 3
NEIGHBORHOOD: CORTEZ
PLANNING COMMUNITY: DOWNTOWN



SURCHARGE PROJECT
CRTZ-S1: CORTEZ SEGMENT 01

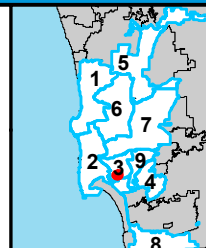
BOUNDARY LEGEND

-  Project Boundary
-  Parcel Boundaries



PROJECT DATA

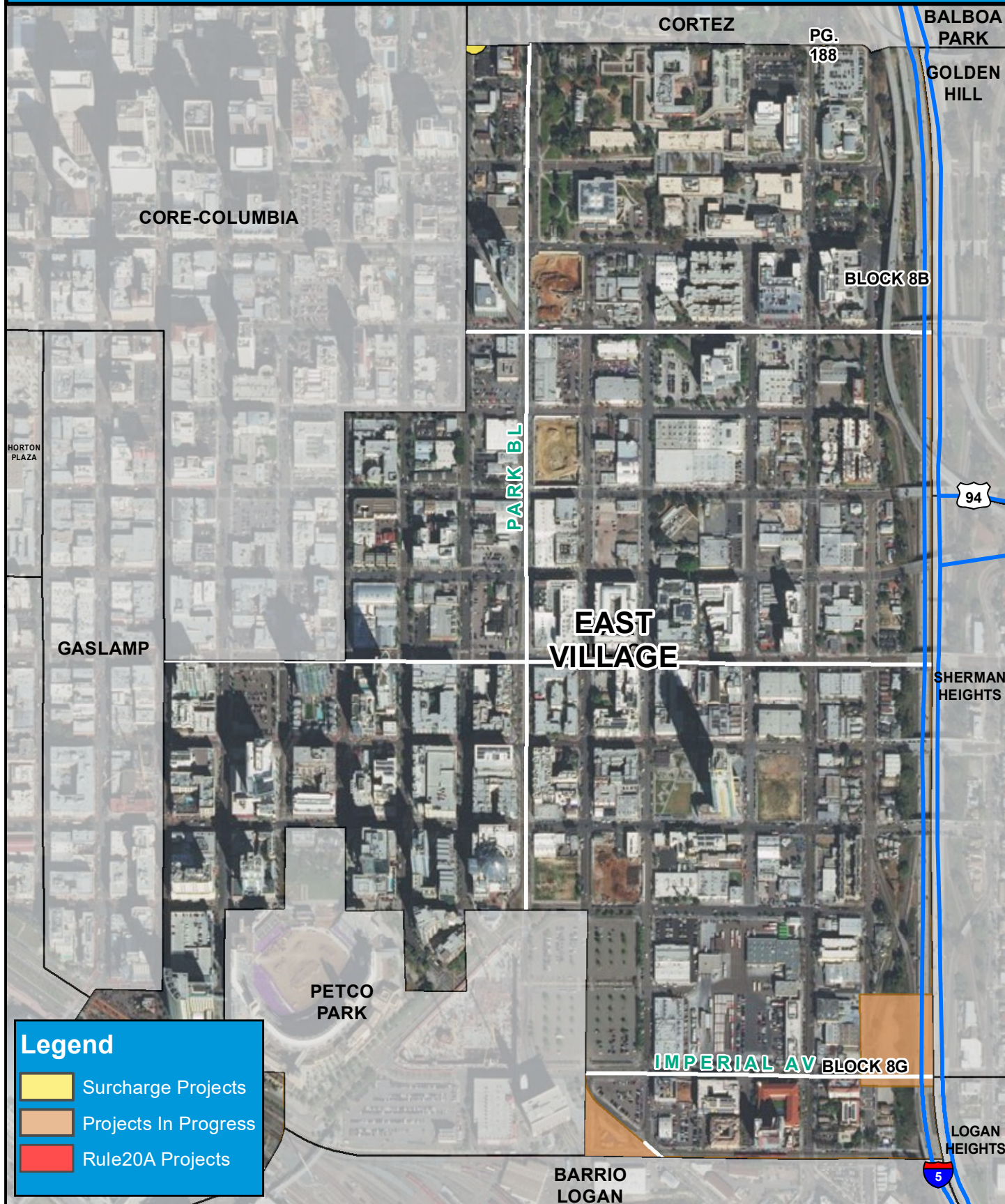
TRENCH LENGTH:	972 FT
SERVICE DROPS:	0
POWER POLE REMOVAL:	8
TRANSFORMER COUNT:	2
ESTIMATED COST:	\$ 716,294



THIS MAP/DATA IS PROVIDED WITHOUT WARRANTY OF ANY KIND, EITHER EXPRESSED OR IMPLIED, INCLUDING BUT NOT LIMITED TO, THE IMPLIED WARRANTIES OF MERCHANTABILITY AND FITNESS FOR A PARTICULAR PURPOSE.

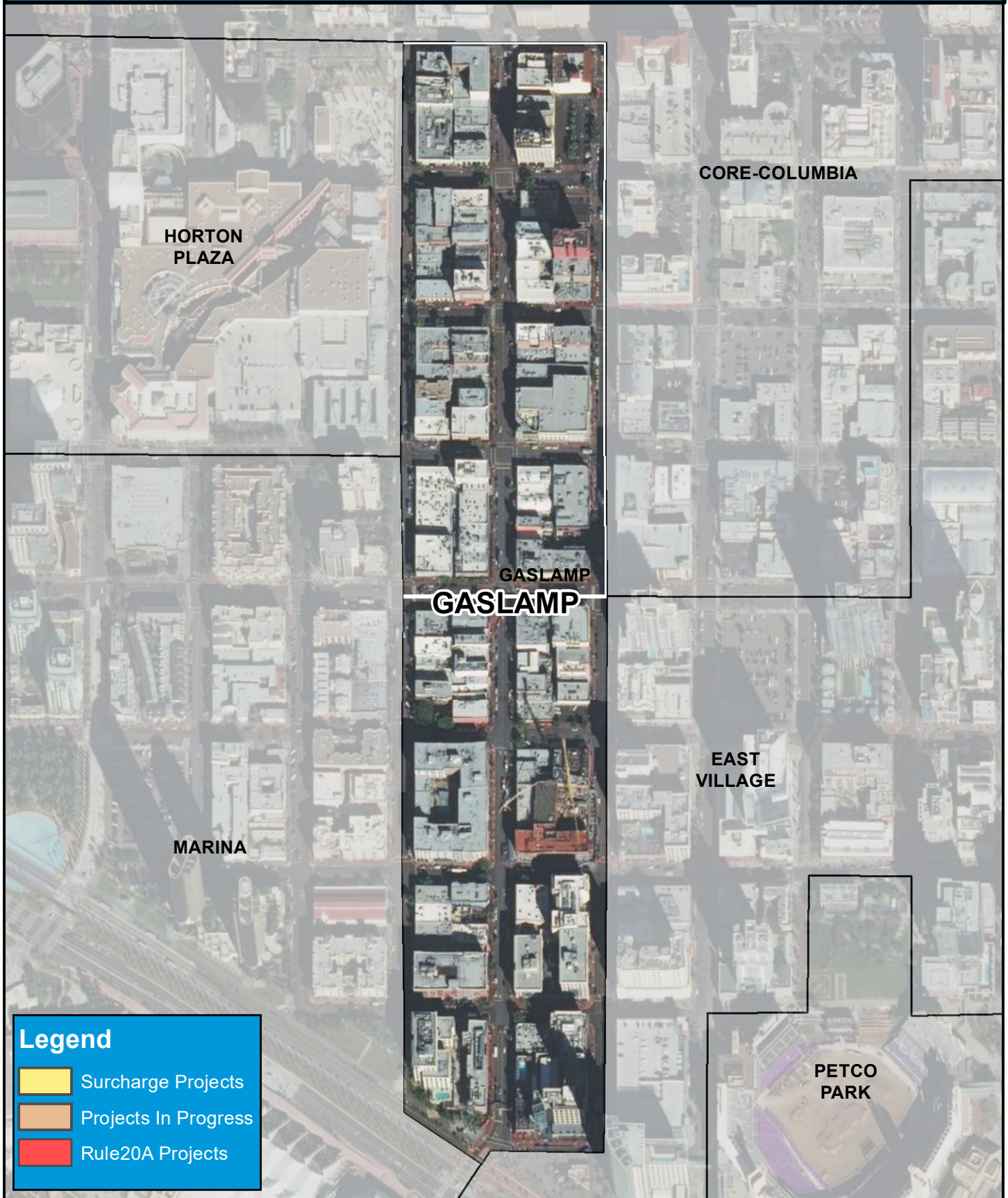


COUNCIL DISTRICT 3 NEIGHBORHOOD: EAST VILLAGE KEYED MAP



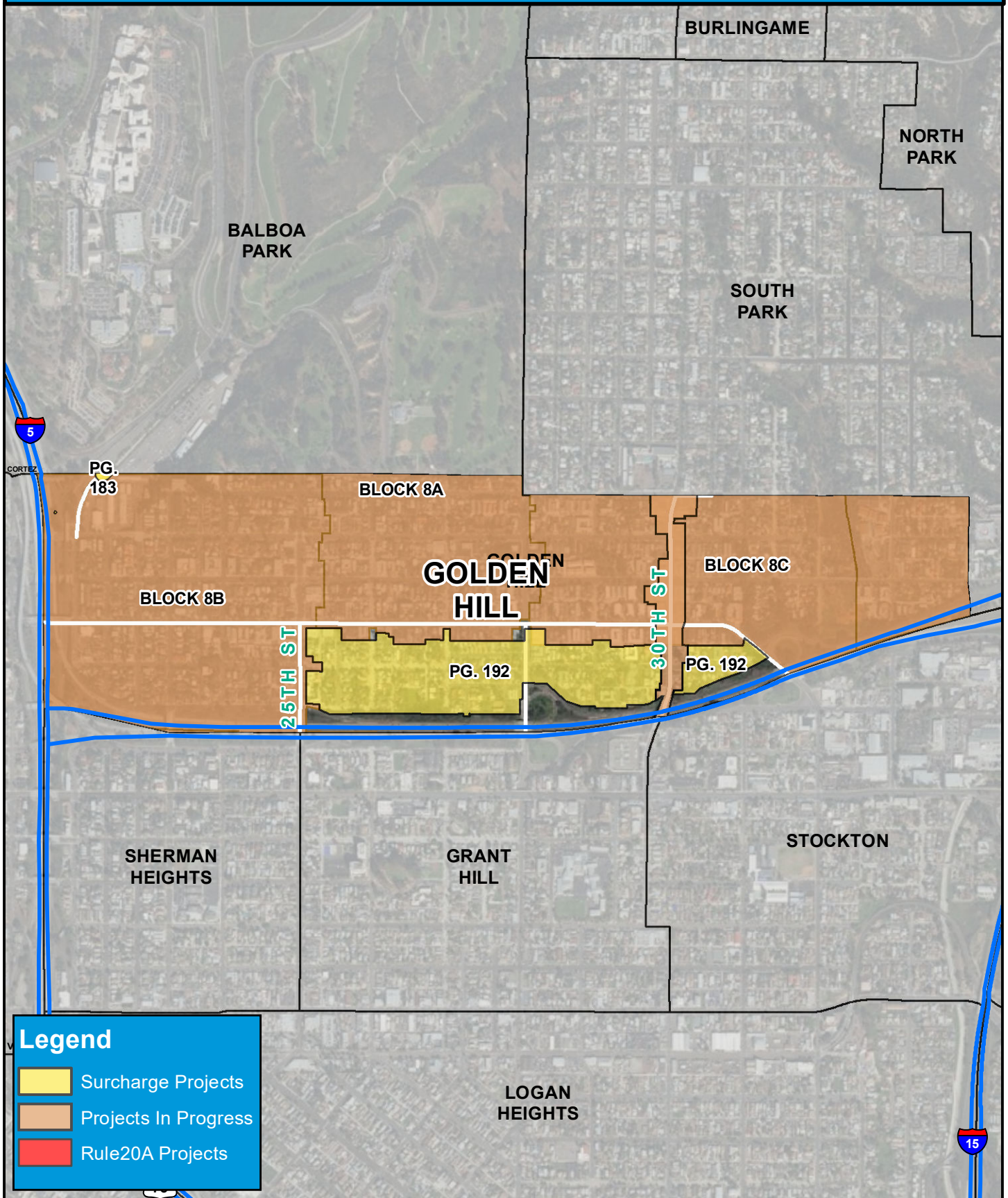


COUNCIL DISTRICT 3 NEIGHBORHOOD: GASLAMP KEYED MAP



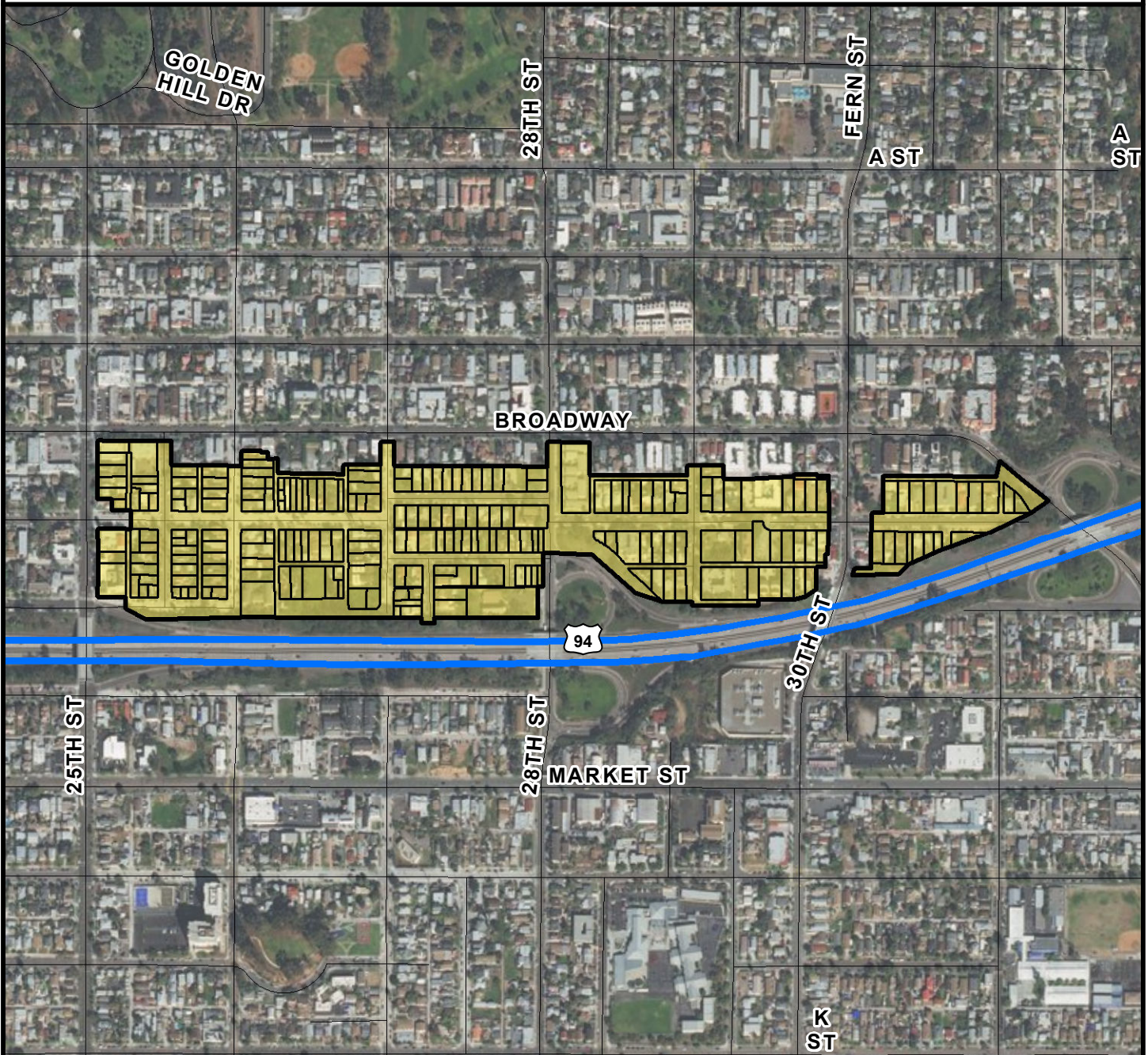


COUNCIL DISTRICT 3 NEIGHBORHOOD: GOLDEN HILL KEYED MAP





COUNCIL DISTRICT 3
NEIGHBORHOOD: GOLDEN HILL
PLANNING COMMUNITY: GREATER GOLDEN HILL



SURCHARGE PROJECT
GOHL-01: GOLDEN HILL 01

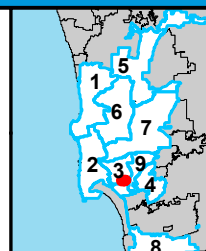
BOUNDARY LEGEND

-  Project Boundary
-  Parcel Boundaries



PROJECT DATA

TRENCH LENGTH:	10,628 FT
SERVICE DROPS:	219
POWER POLE REMOVAL:	117
TRANSFORMER COUNT:	27
ESTIMATED COST:	\$ 8,379,988



THIS MAP/DATA IS PROVIDED WITHOUT WARRANTY OF ANY KIND, EITHER EXPRESSED OR IMPLIED, INCLUDING BUT NOT LIMITED TO, THE IMPLIED WARRANTIES OF MERCHANTABILITY AND FITNESS FOR A PARTICULAR PURPOSE.



COUNCIL DISTRICT 3 NEIGHBORHOOD: HARBORVIEW KEYED MAP





COUNCIL DISTRICT 3
NEIGHBORHOOD: HARBORVIEW
PLANNING COMMUNITY: DOWNTOWN



SURCHARGE PROJECT
HBVW-S1: HARBORVIEW SEGMENT 01

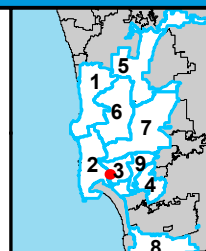
BOUNDARY LEGEND

-  Project Boundary
-  Parcel Boundaries



PROJECT DATA

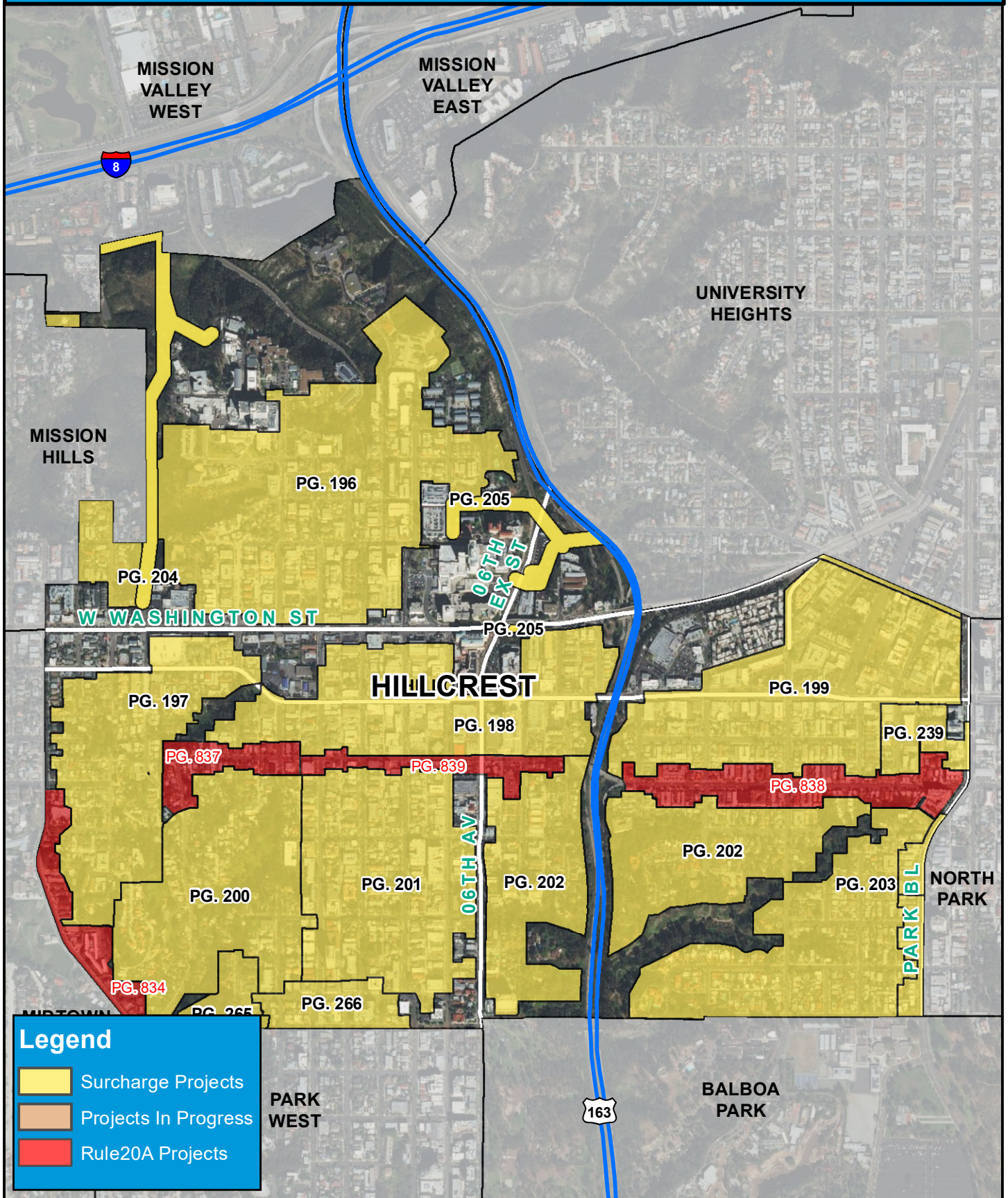
TRENCH LENGTH:	87 FT
SERVICE DROPS:	1
POWER POLE REMOVAL:	5
TRANSFORMER COUNT:	1
ESTIMATED COST:	\$ 293,630



THIS MAP/DATA IS PROVIDED WITHOUT WARRANTY OF ANY KIND, EITHER EXPRESSED OR IMPLIED, INCLUDING BUT NOT LIMITED TO, THE IMPLIED WARRANTIES OF MERCHANTABILITY AND FITNESS FOR A PARTICULAR PURPOSE.

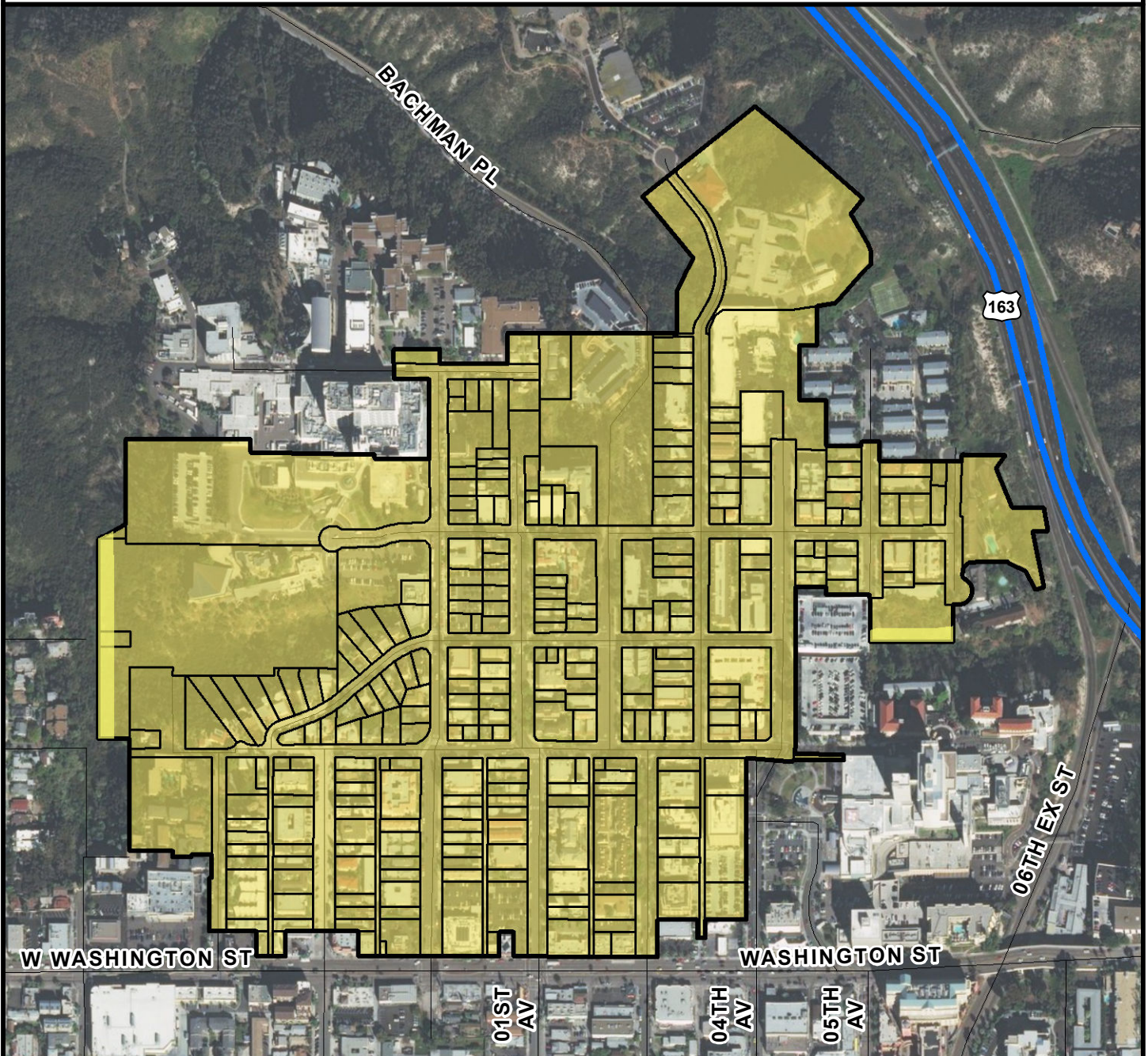


COUNCIL DISTRICT 3 NEIGHBORHOOD: HILLCREST KEYED MAP





COUNCIL DISTRICT 3
NEIGHBORHOOD: HILLCREST
PLANNING COMMUNITY: UPTOWN



SURCHARGE PROJECT
HCST-01: HILLCREST 01

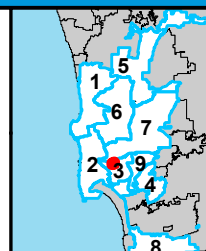
BOUNDARY LEGEND

-  Project Boundary
-  Parcel Boundaries



PROJECT DATA

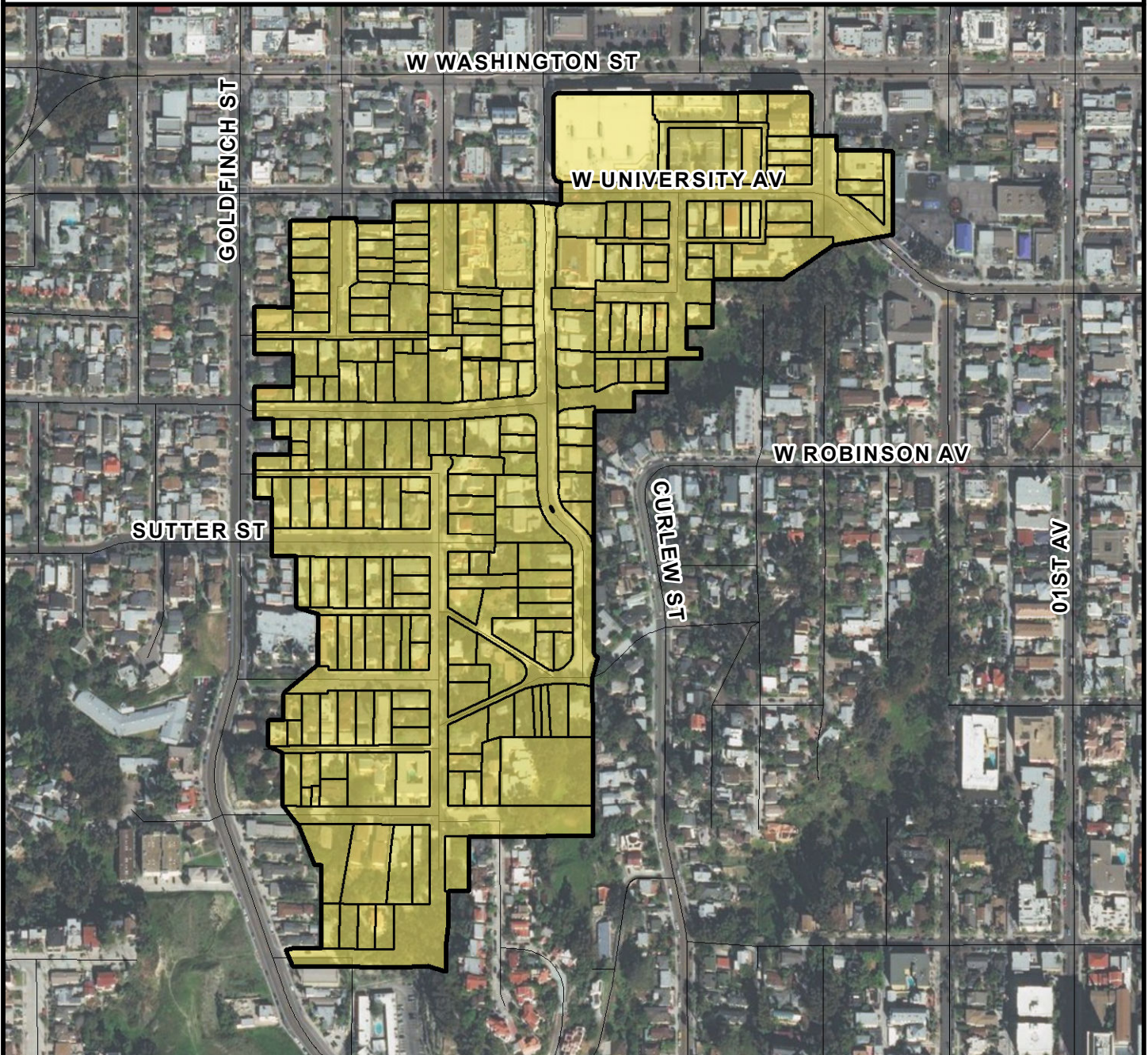
TRENCH LENGTH:	18,199 FT
SERVICE DROPS:	275
POWER POLE REMOVAL:	163
TRANSFORMER COUNT:	45
ESTIMATED COST:	\$ 12,908,820



THIS MAP/DATA IS PROVIDED WITHOUT WARRANTY OF ANY KIND, EITHER EXPRESSED OR IMPLIED, INCLUDING BUT NOT LIMITED TO, THE IMPLIED WARRANTIES OF MERCHANTABILITY AND FITNESS FOR A PARTICULAR PURPOSE.



COUNCIL DISTRICT 3
NEIGHBORHOOD: HILLCREST
PLANNING COMMUNITY: UPTOWN



SURCHARGE PROJECT
HCST-02: HILLCREST 02

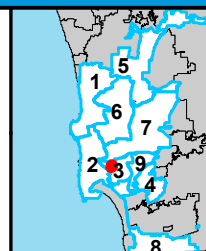
BOUNDARY LEGEND

-  Project Boundary
-  Parcel Boundaries



PROJECT DATA

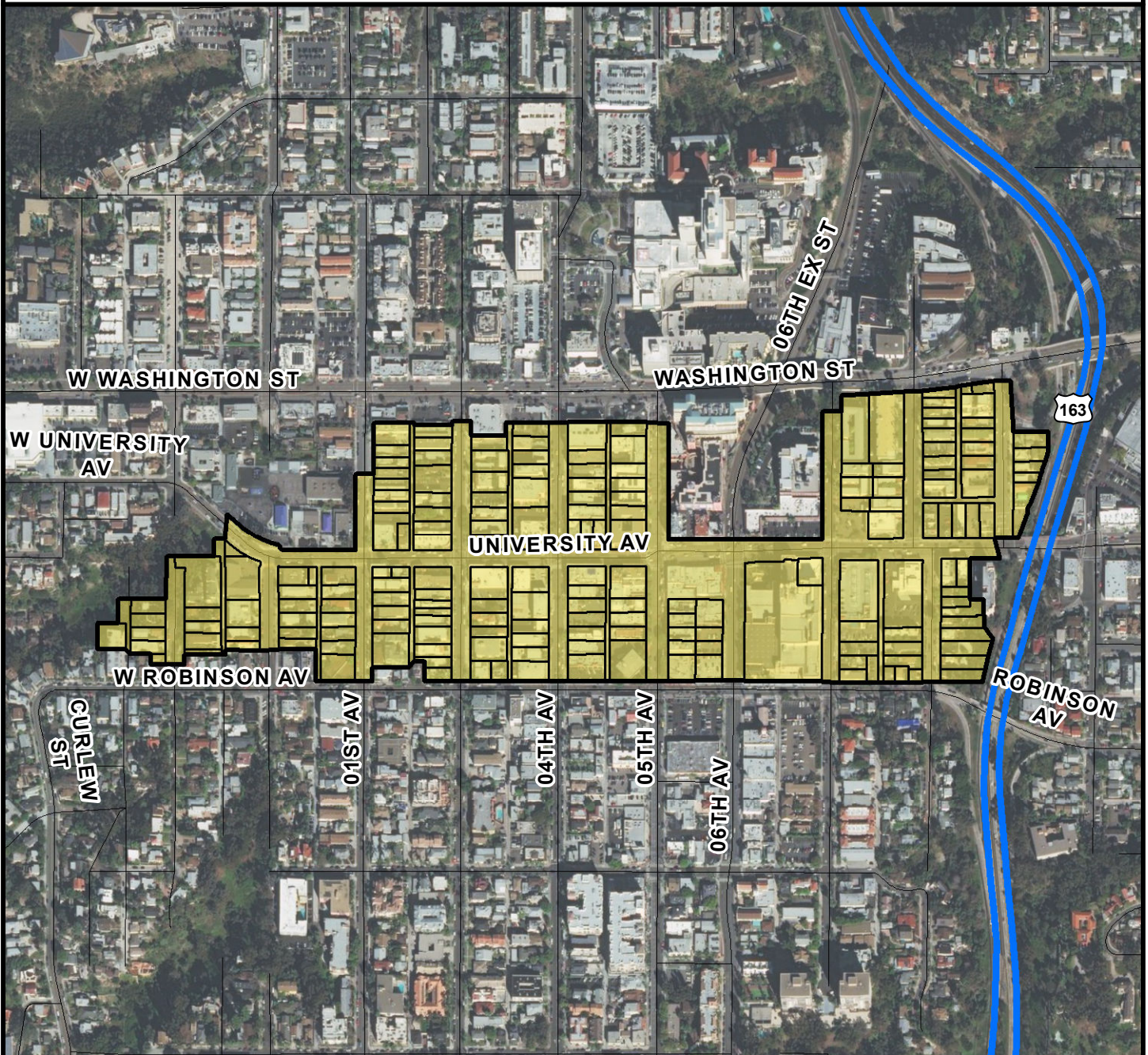
TRENCH LENGTH:	9,285 FT
SERVICE DROPS:	214
POWER POLE REMOVAL:	95
TRANSFORMER COUNT:	21
ESTIMATED COST:	\$ 7,487,997



THIS MAP/DATA IS PROVIDED WITHOUT WARRANTY OF ANY KIND, EITHER EXPRESSED OR IMPLIED, INCLUDING BUT NOT LIMITED TO, THE IMPLIED WARRANTIES OF MERCHANTABILITY AND FITNESS FOR A PARTICULAR PURPOSE.



COUNCIL DISTRICT 3
NEIGHBORHOOD: HILLCREST
PLANNING COMMUNITY: UPTOWN



SURCHARGE PROJECT
HCST-03: HILLCREST 03

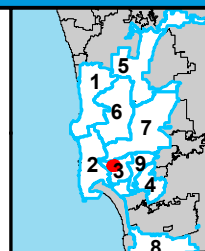
BOUNDARY LEGEND

-  Project Boundary
-  Parcel Boundaries



PROJECT DATA

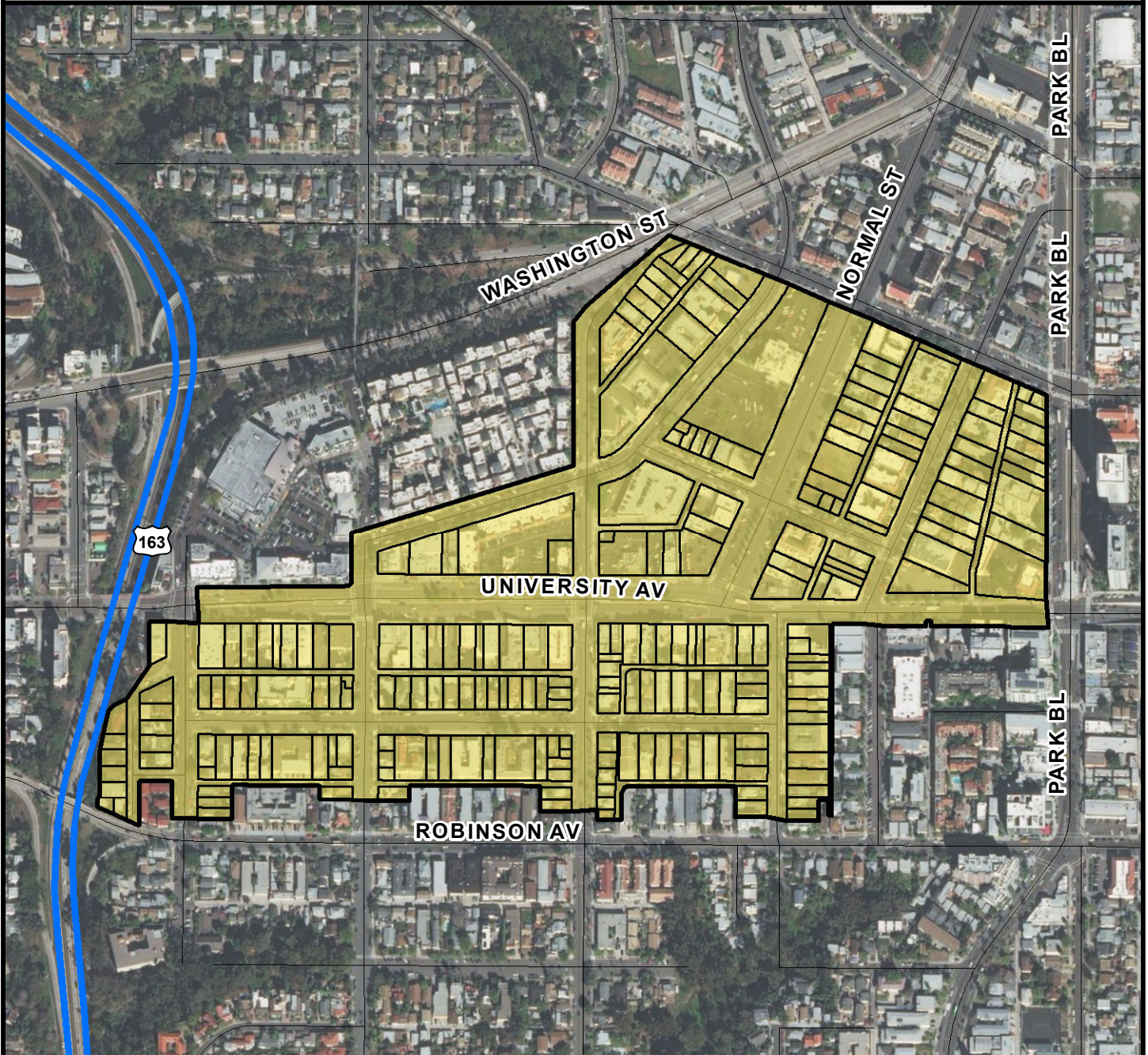
TRENCH LENGTH:	5,590 FT
SERVICE DROPS:	185
POWER POLE REMOVAL:	80
TRANSFORMER COUNT:	28
ESTIMATED COST:	\$ 5,692,959



THIS MAP/DATA IS PROVIDED WITHOUT WARRANTY OF ANY KIND, EITHER EXPRESSED OR IMPLIED, INCLUDING BUT NOT LIMITED TO, THE IMPLIED WARRANTIES OF MERCHANTABILITY AND FITNESS FOR A PARTICULAR PURPOSE.



COUNCIL DISTRICT 3
NEIGHBORHOOD: HILLCREST
PLANNING COMMUNITY: UPTOWN



SURCHARGE PROJECT
HCST-04: HILLCREST 04

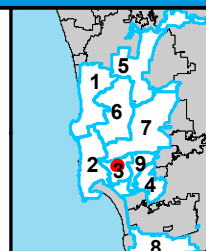
BOUNDARY LEGEND

-  Project Boundary
-  Parcel Boundaries



PROJECT DATA

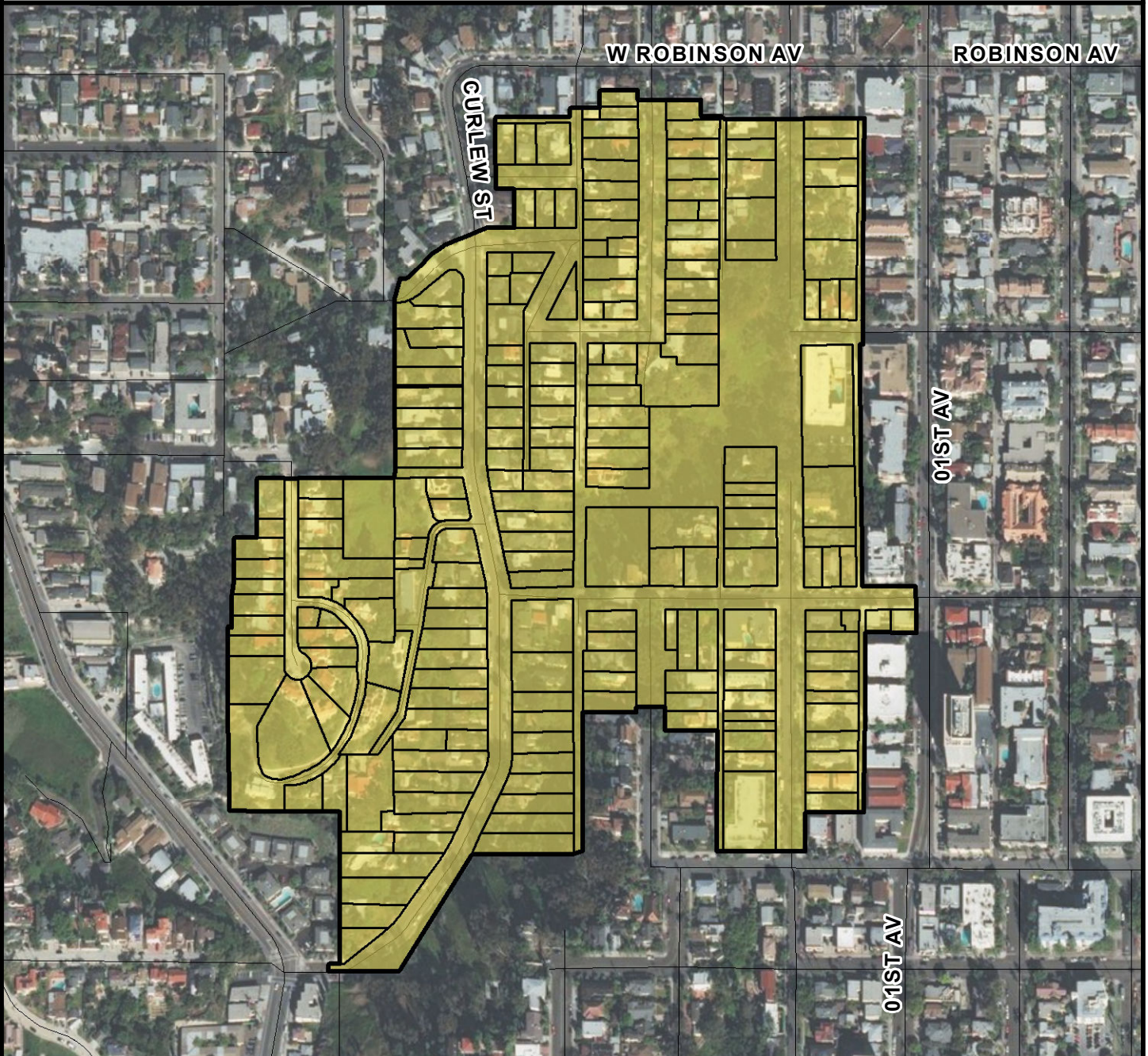
TRENCH LENGTH:	11,206 FT
SERVICE DROPS:	231
POWER POLE REMOVAL:	121
TRANSFORMER COUNT:	40
ESTIMATED COST:	\$ 9,198,168



THIS MAP/DATA IS PROVIDED WITHOUT WARRANTY OF ANY KIND, EITHER EXPRESSED OR IMPLIED, INCLUDING BUT NOT LIMITED TO, THE IMPLIED WARRANTIES OF MERCHANTABILITY AND FITNESS FOR A PARTICULAR PURPOSE.



COUNCIL DISTRICT 3
NEIGHBORHOOD: HILLCREST
PLANNING COMMUNITY: UPTOWN



SURCHARGE PROJECT
HCST-05: HILLCREST 05

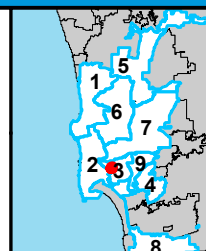
BOUNDARY LEGEND

-  Project Boundary
-  Parcel Boundaries



PROJECT DATA

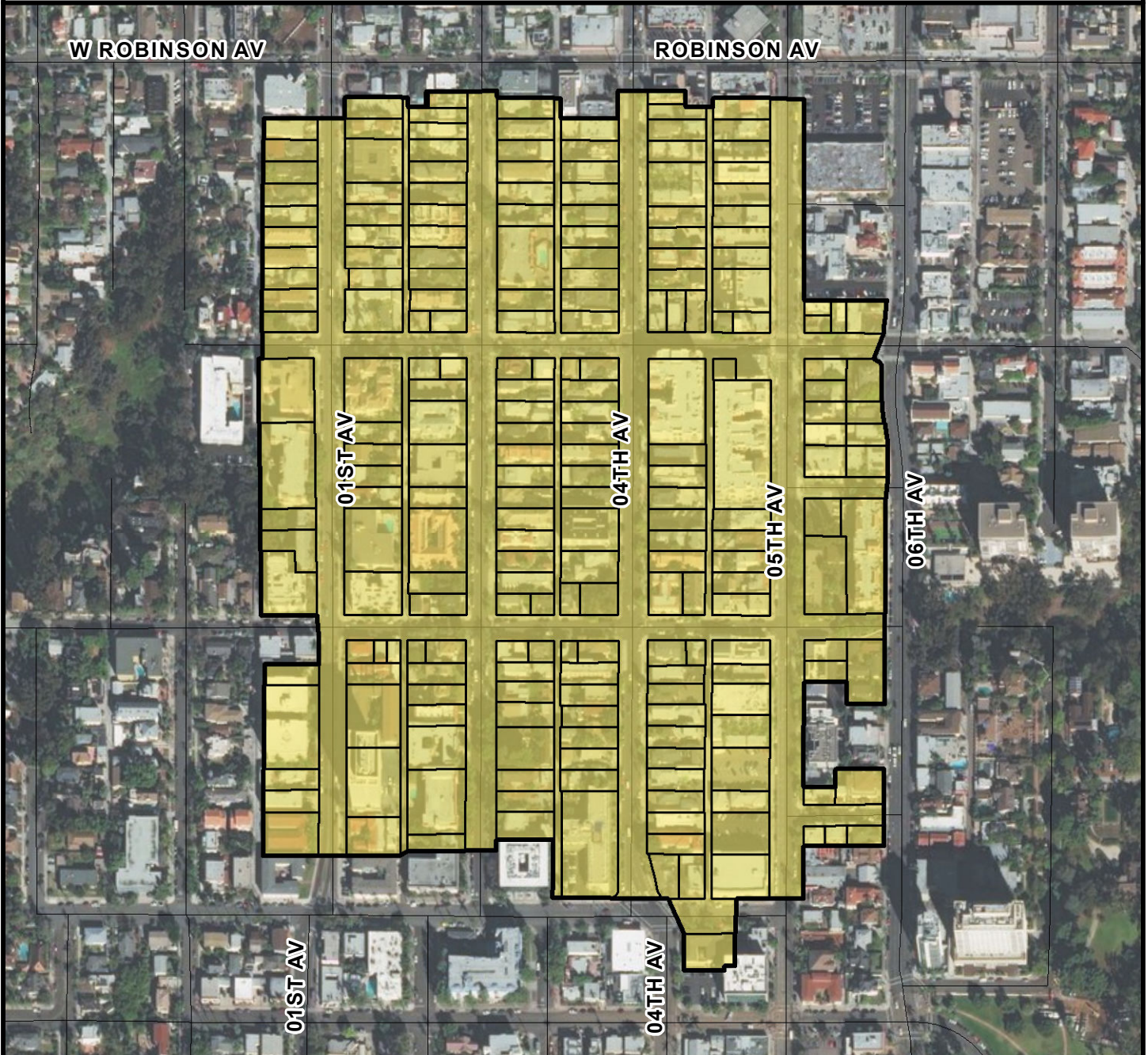
TRENCH LENGTH:	11,998 FT
SERVICE DROPS:	205
POWER POLE REMOVAL:	103
TRANSFORMER COUNT:	25
ESTIMATED COST:	\$ 8,677,995



THIS MAP/DATA IS PROVIDED WITHOUT WARRANTY OF ANY KIND, EITHER EXPRESSED OR IMPLIED, INCLUDING BUT NOT LIMITED TO, THE IMPLIED WARRANTIES OF MERCHANTABILITY AND FITNESS FOR A PARTICULAR PURPOSE.



COUNCIL DISTRICT 3
NEIGHBORHOOD: HILLCREST
PLANNING COMMUNITY: UPTOWN



SURCHARGE PROJECT
HCST-06: HILLCREST 06

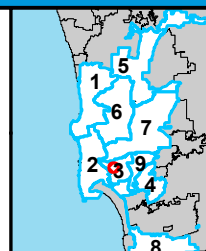
BOUNDARY LEGEND

-  Project Boundary
-  Parcel Boundaries



PROJECT DATA

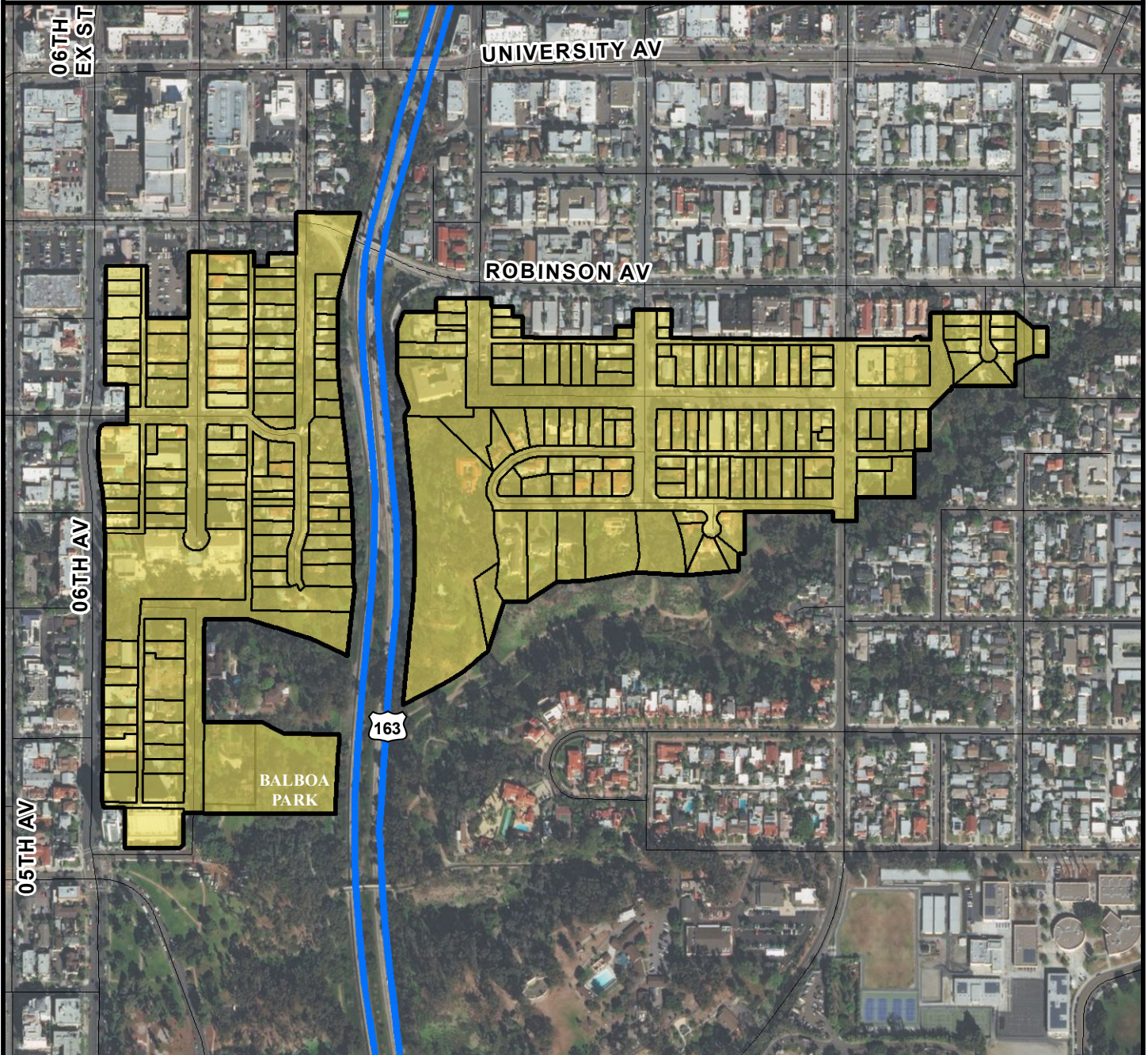
TRENCH LENGTH:	7,212 FT
SERVICE DROPS:	221
POWER POLE REMOVAL:	79
TRANSFORMER COUNT:	28
ESTIMATED COST:	\$ 6,790,896



THIS MAP/DATA IS PROVIDED WITHOUT WARRANTY OF ANY KIND, EITHER EXPRESSED OR IMPLIED, INCLUDING BUT NOT LIMITED TO, THE IMPLIED WARRANTIES OF MERCHANTABILITY AND FITNESS FOR A PARTICULAR PURPOSE.



COUNCIL DISTRICT 3
NEIGHBORHOOD: HILLCREST
PLANNING COMMUNITY: UPTOWN



SURCHARGE PROJECT
HCST-07: HILLCREST 07

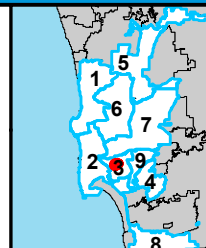
BOUNDARY LEGEND

-  Project Boundary
-  Parcel Boundaries



PROJECT DATA

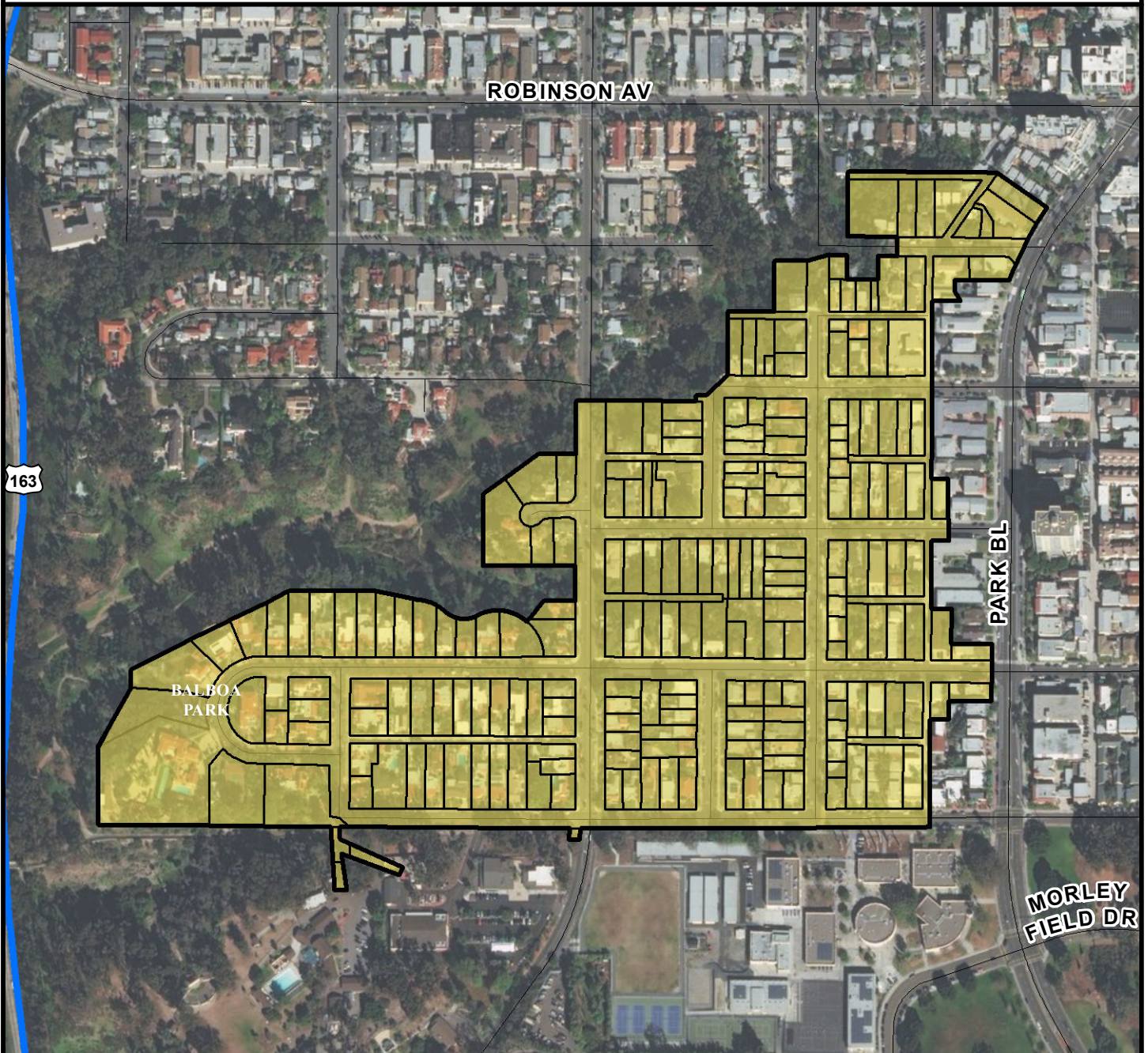
TRENCH LENGTH:	12,935 FT
SERVICE DROPS:	218
POWER POLE REMOVAL:	119
TRANSFORMER COUNT:	33
ESTIMATED COST:	\$ 9,524,193



THIS MAP/DATA IS PROVIDED WITHOUT WARRANTY OF ANY KIND, EITHER EXPRESSED OR IMPLIED, INCLUDING BUT NOT LIMITED TO, THE IMPLIED WARRANTIES OF MERCHANTABILITY AND FITNESS FOR A PARTICULAR PURPOSE.





COUNCIL DISTRICT 3
NEIGHBORHOOD: HILLCREST
PLANNING COMMUNITY: UPTOWN



SURCHARGE PROJECT
HCST-08: HILLCREST 08

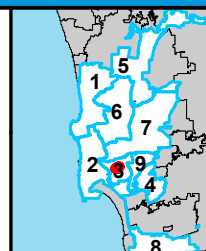
BOUNDARY LEGEND

-  Project Boundary
-  Parcel Boundaries



PROJECT DATA

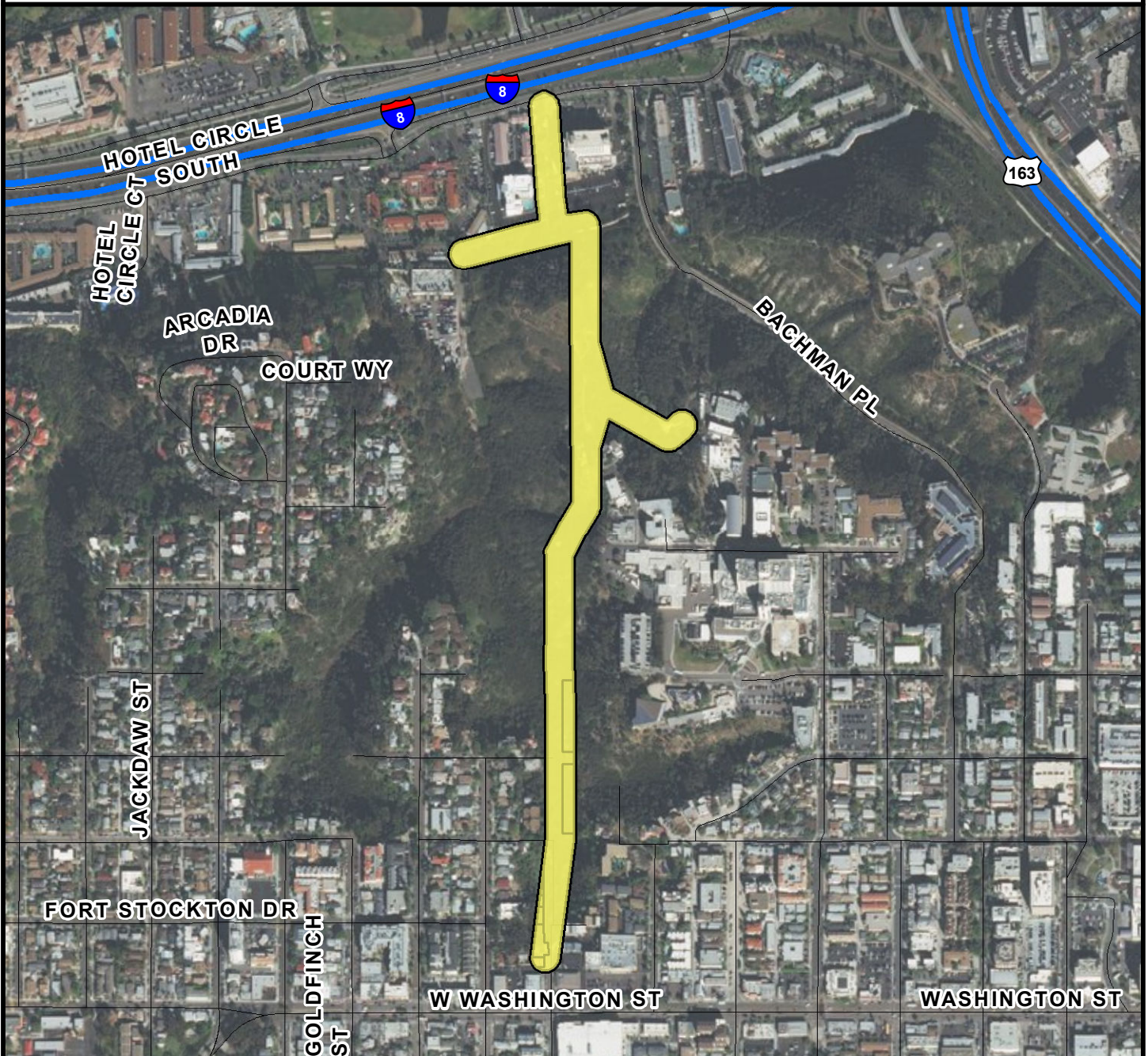
TRENCH LENGTH:	11,791 FT
SERVICE DROPS:	212
POWER POLE REMOVAL:	101
TRANSFORMER COUNT:	25
ESTIMATED COST:	\$ 8,703,595



THIS MAP/DATA IS PROVIDED WITHOUT WARRANTY OF ANY KIND, EITHER EXPRESSED OR IMPLIED, INCLUDING BUT NOT LIMITED TO, THE IMPLIED WARRANTIES OF MERCHANTABILITY AND FITNESS FOR A PARTICULAR PURPOSE.



COUNCIL DISTRICT 3
NEIGHBORHOOD: HILLCREST
PLANNING COMMUNITY: UPTOWN



SURCHARGE PROJECT
HCST-S1: HILLCREST SEGMENT 01

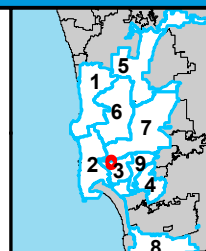
BOUNDARY LEGEND

-  Project Boundary
-  Parcel Boundaries



PROJECT DATA

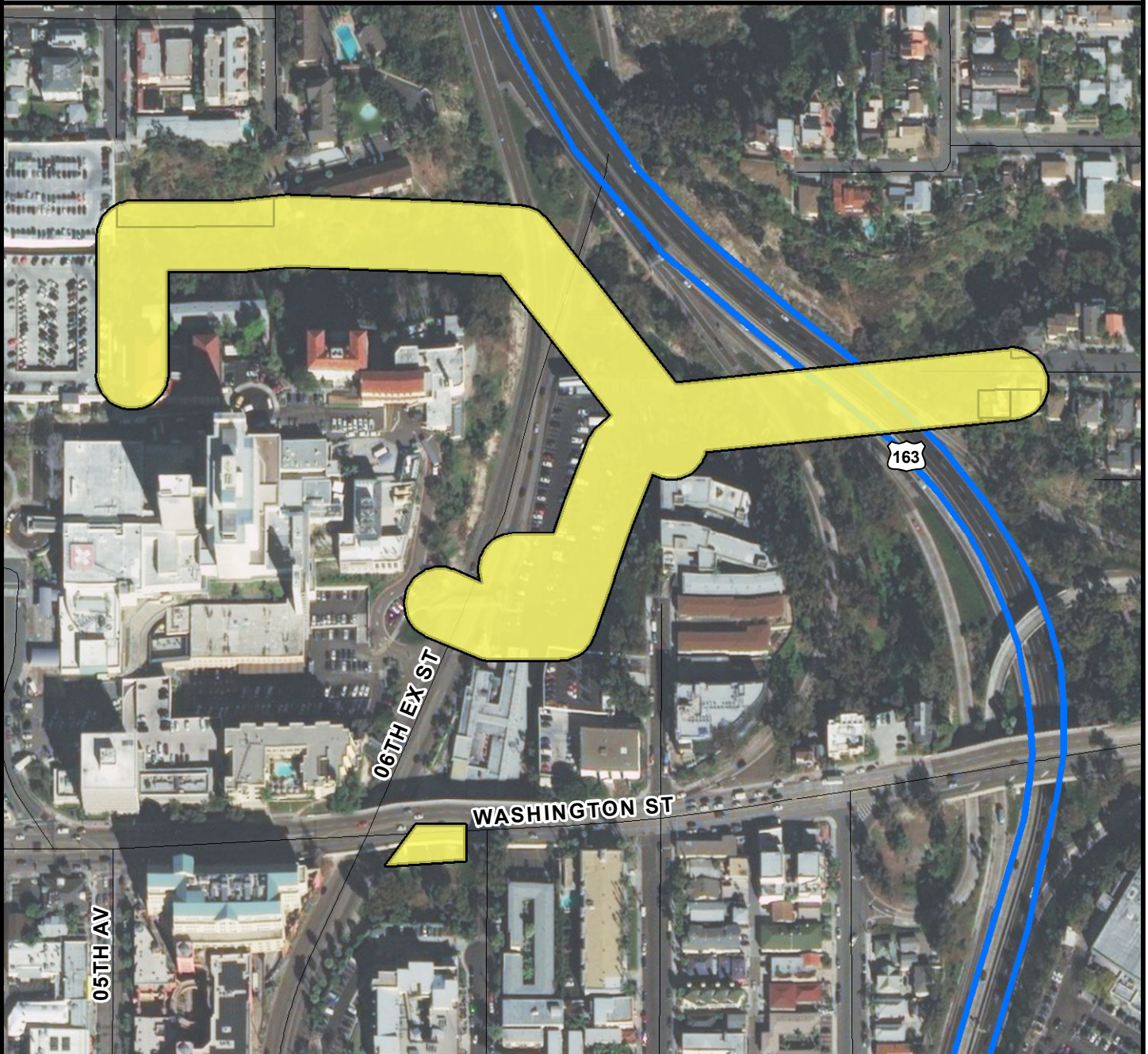
TRENCH LENGTH:	5,235 FT
SERVICE DROPS:	4
POWER POLE REMOVAL:	27
TRANSFORMER COUNT:	1
ESTIMATED COST:	\$ 2,678,797



THIS MAP/DATA IS PROVIDED WITHOUT WARRANTY OF ANY KIND, EITHER EXPRESSED OR IMPLIED, INCLUDING BUT NOT LIMITED TO, THE IMPLIED WARRANTIES OF MERCHANTABILITY AND FITNESS FOR A PARTICULAR PURPOSE.





COUNCIL DISTRICT 3
NEIGHBORHOOD: HILLCREST
PLANNING COMMUNITY: UPTOWN



SURCHARGE PROJECT
HCST-S2: HILLCREST SEGMENT 02

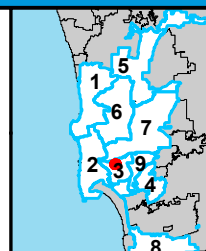
BOUNDARY LEGEND

-  Project Boundary
-  Parcel Boundaries



PROJECT DATA

TRENCH LENGTH:	2,838 FT
SERVICE DROPS:	3
POWER POLE REMOVAL:	18
TRANSFORMER COUNT:	2
ESTIMATED COST:	\$ 1,606,704



THIS MAP/DATA IS PROVIDED WITHOUT WARRANTY OF ANY KIND, EITHER EXPRESSED OR IMPLIED, INCLUDING BUT NOT LIMITED TO, THE IMPLIED WARRANTIES OF MERCHANTABILITY AND FITNESS FOR A PARTICULAR PURPOSE.



COUNCIL DISTRICT 3 NEIGHBORHOOD: HORTON PLAZA KEYED MAP





COUNCIL DISTRICT 3 NEIGHBORHOOD: LITTLE ITALY KEYED MAP



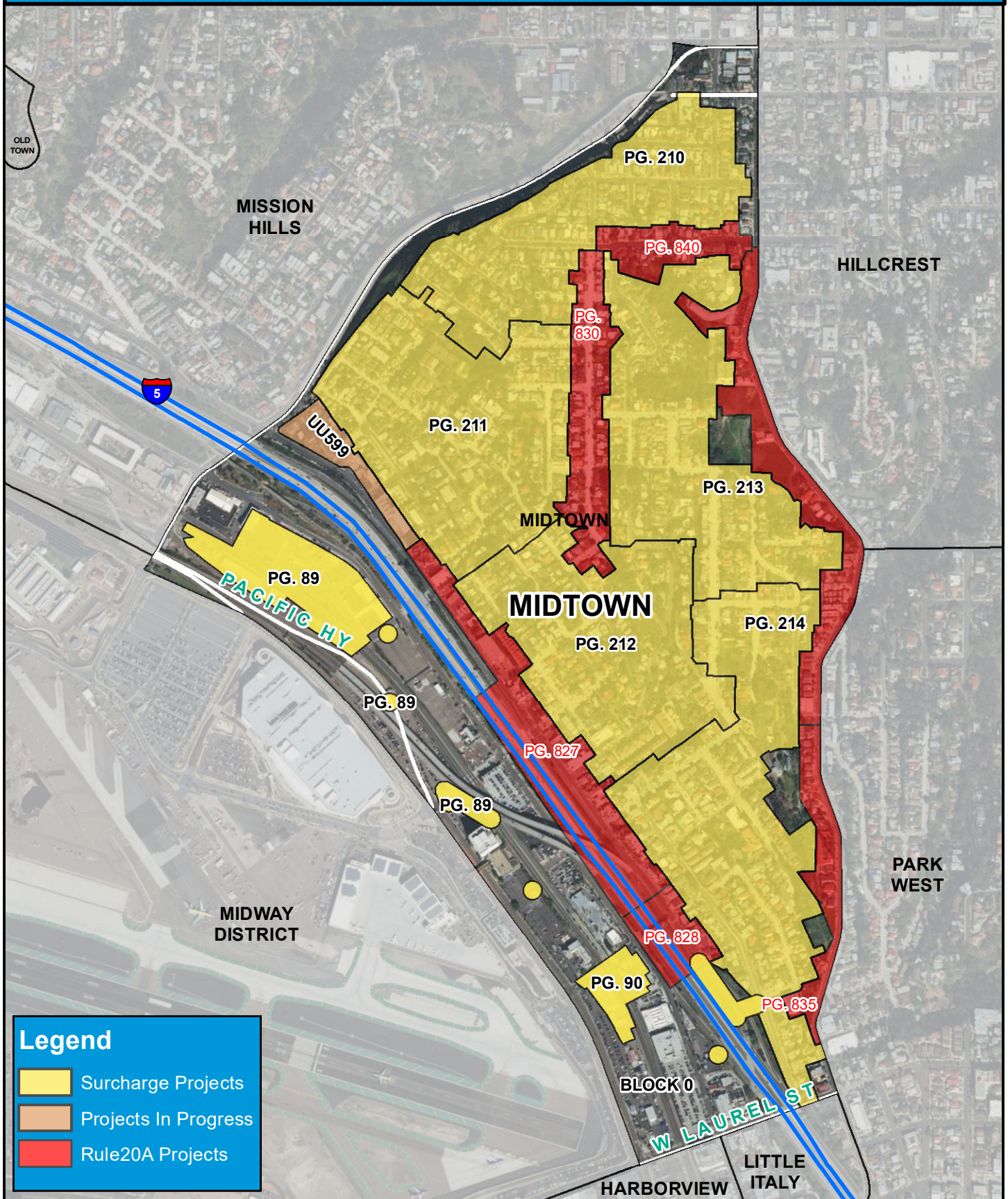


COUNCIL DISTRICT 3 NEIGHBORHOOD: MARINA KEYED MAP



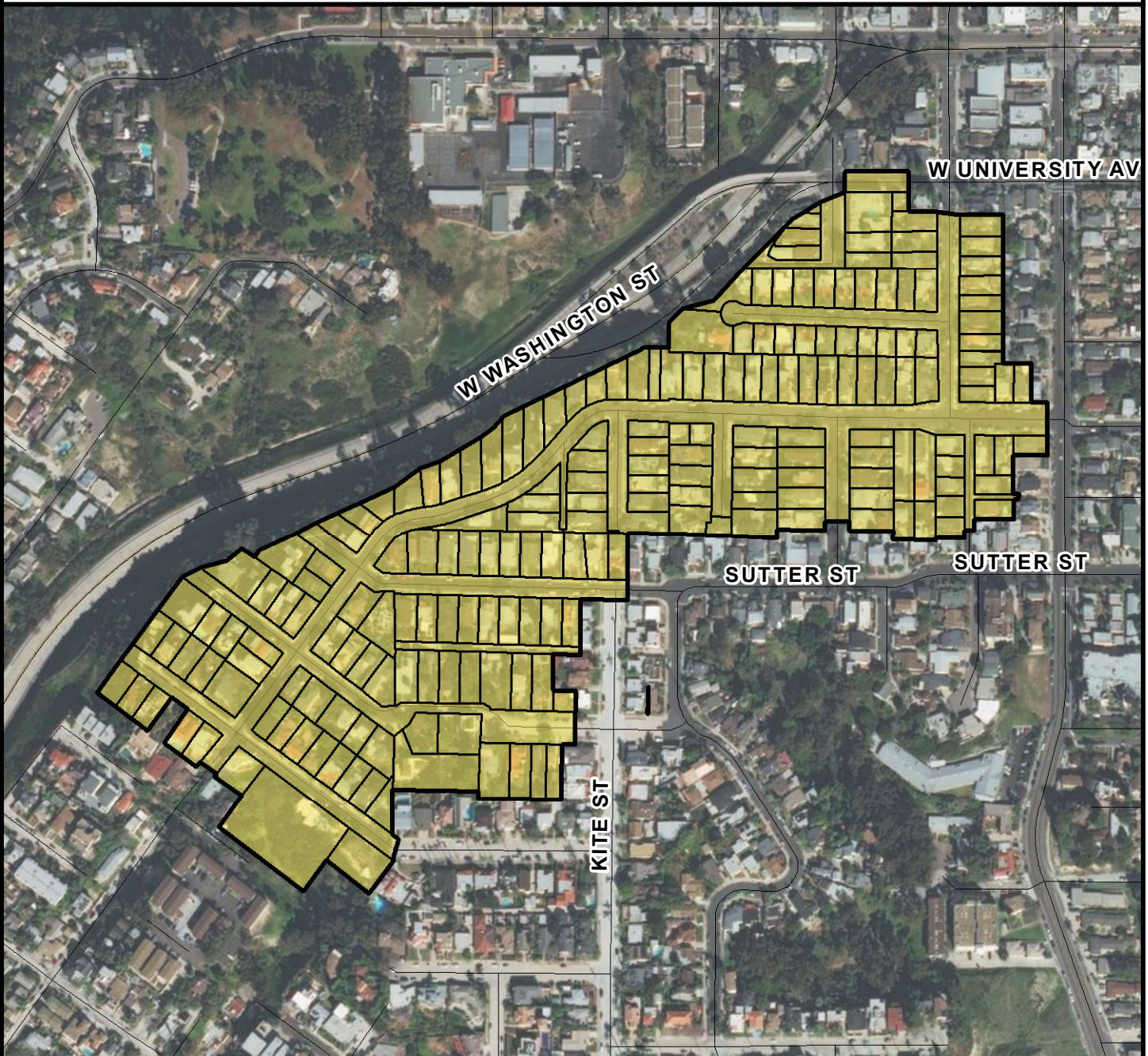


COUNCIL DISTRICT 3 NEIGHBORHOOD: MIDTOWN KEYED MAP





COUNCIL DISTRICT 3
NEIGHBORHOOD: MIDTOWN
PLANNING COMMUNITY: UPTOWN



SURCHARGE PROJECT
MDTW-01: MIDTOWN 01

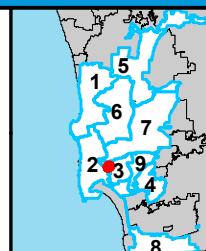
BOUNDARY LEGEND

-  Project Boundary
-  Parcel Boundaries



PROJECT DATA

TRENCH LENGTH:	7,670 FT
SERVICE DROPS:	204
POWER POLE REMOVAL:	77
TRANSFORMER COUNT:	15
ESTIMATED COST:	\$ 6,453,028



THIS MAP/DATA IS PROVIDED WITHOUT WARRANTY OF ANY KIND, EITHER EXPRESSED OR IMPLIED, INCLUDING BUT NOT LIMITED TO, THE IMPLIED WARRANTIES OF MERCHANTABILITY AND FITNESS FOR A PARTICULAR PURPOSE.



COUNCIL DISTRICT 3
NEIGHBORHOOD: MIDTOWN
PLANNING COMMUNITY: UPTOWN



SURCHARGE PROJECT
MDTW-02: MIDTOWN 02

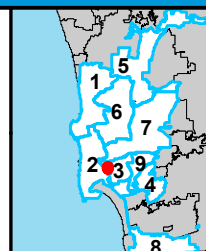
BOUNDARY LEGEND

-  Project Boundary
-  Parcel Boundaries



PROJECT DATA

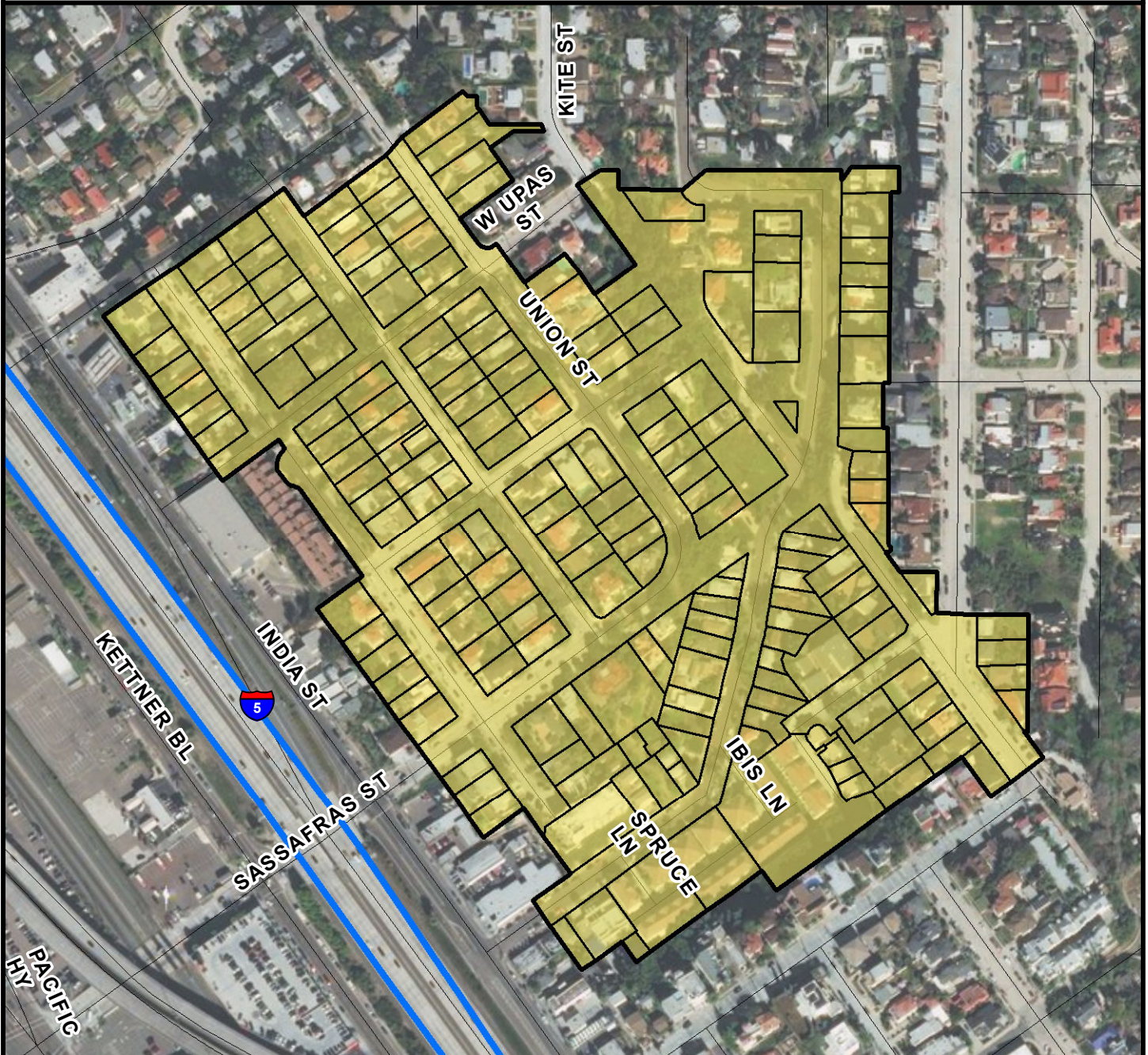
TRENCH LENGTH:	10,180 FT
SERVICE DROPS:	218
POWER POLE REMOVAL:	97
TRANSFORMER COUNT:	30
ESTIMATED COST:	\$ 8,165,254



THIS MAP/DATA IS PROVIDED WITHOUT WARRANTY OF ANY KIND, EITHER EXPRESSED OR IMPLIED, INCLUDING BUT NOT LIMITED TO, THE IMPLIED WARRANTIES OF MERCHANTABILITY AND FITNESS FOR A PARTICULAR PURPOSE.



COUNCIL DISTRICT 3
NEIGHBORHOOD: MIDTOWN
PLANNING COMMUNITY: UPTOWN



SURCHARGE PROJECT
MDTW-03: MIDTOWN 03

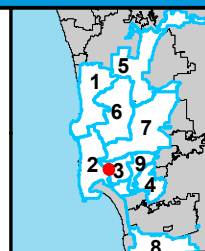
BOUNDARY LEGEND

-  Project Boundary
-  Parcel Boundaries



PROJECT DATA

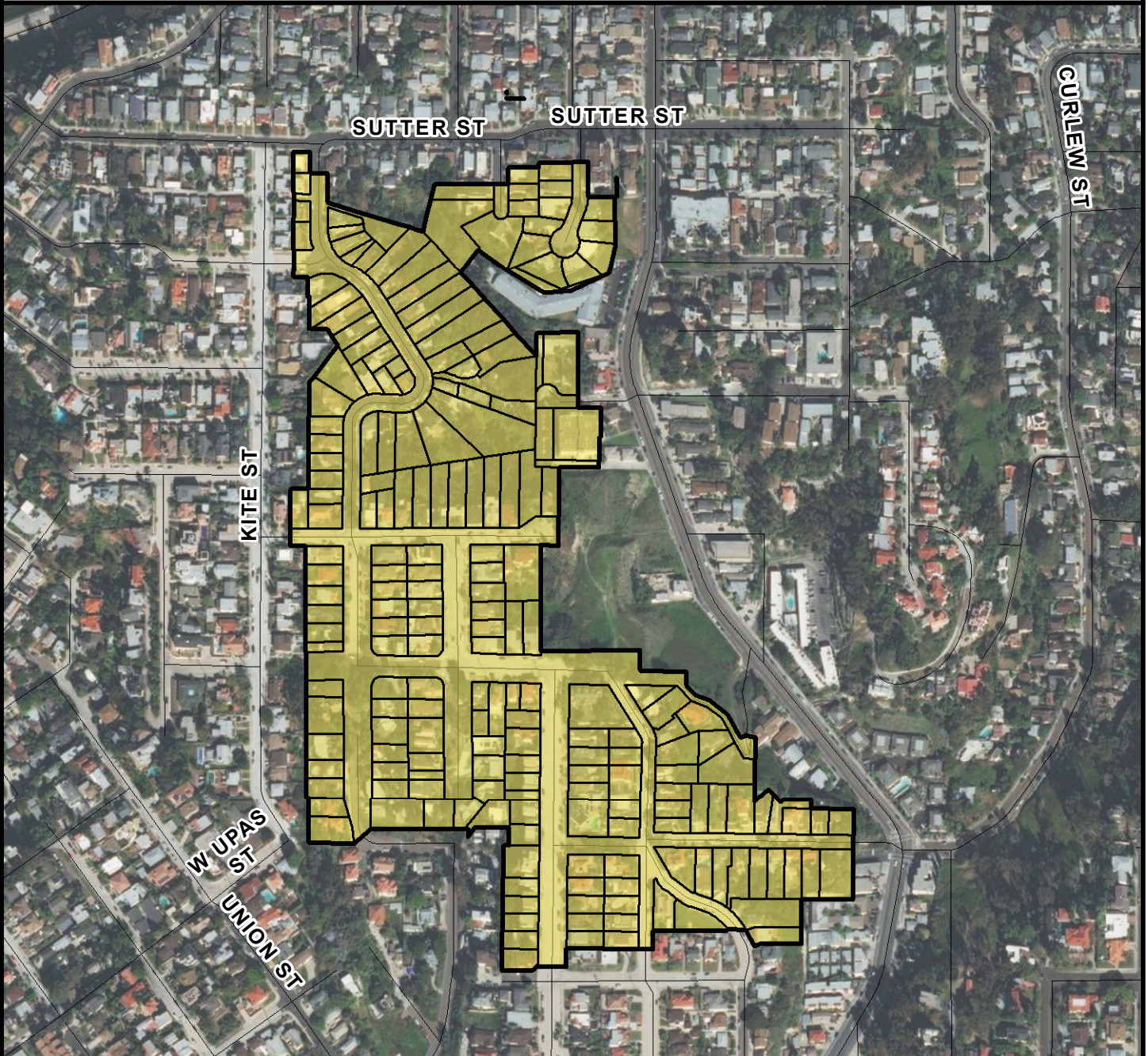
TRENCH LENGTH:	8,389 FT
SERVICE DROPS:	185
POWER POLE REMOVAL:	85
TRANSFORMER COUNT:	20
ESTIMATED COST:	\$ 6,775,871



THIS MAP/DATA IS PROVIDED WITHOUT WARRANTY OF ANY KIND, EITHER EXPRESSED OR IMPLIED, INCLUDING BUT NOT LIMITED TO, THE IMPLIED WARRANTIES OF MERCHANTABILITY AND FITNESS FOR A PARTICULAR PURPOSE.



COUNCIL DISTRICT 3
NEIGHBORHOOD: MIDTOWN
PLANNING COMMUNITY: UPTOWN



SURCHARGE PROJECT
MDTW-04: MIDTOWN 04

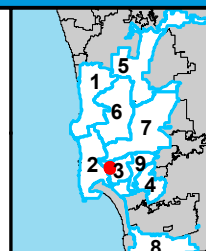
BOUNDARY LEGEND

-  Project Boundary
-  Parcel Boundaries



PROJECT DATA

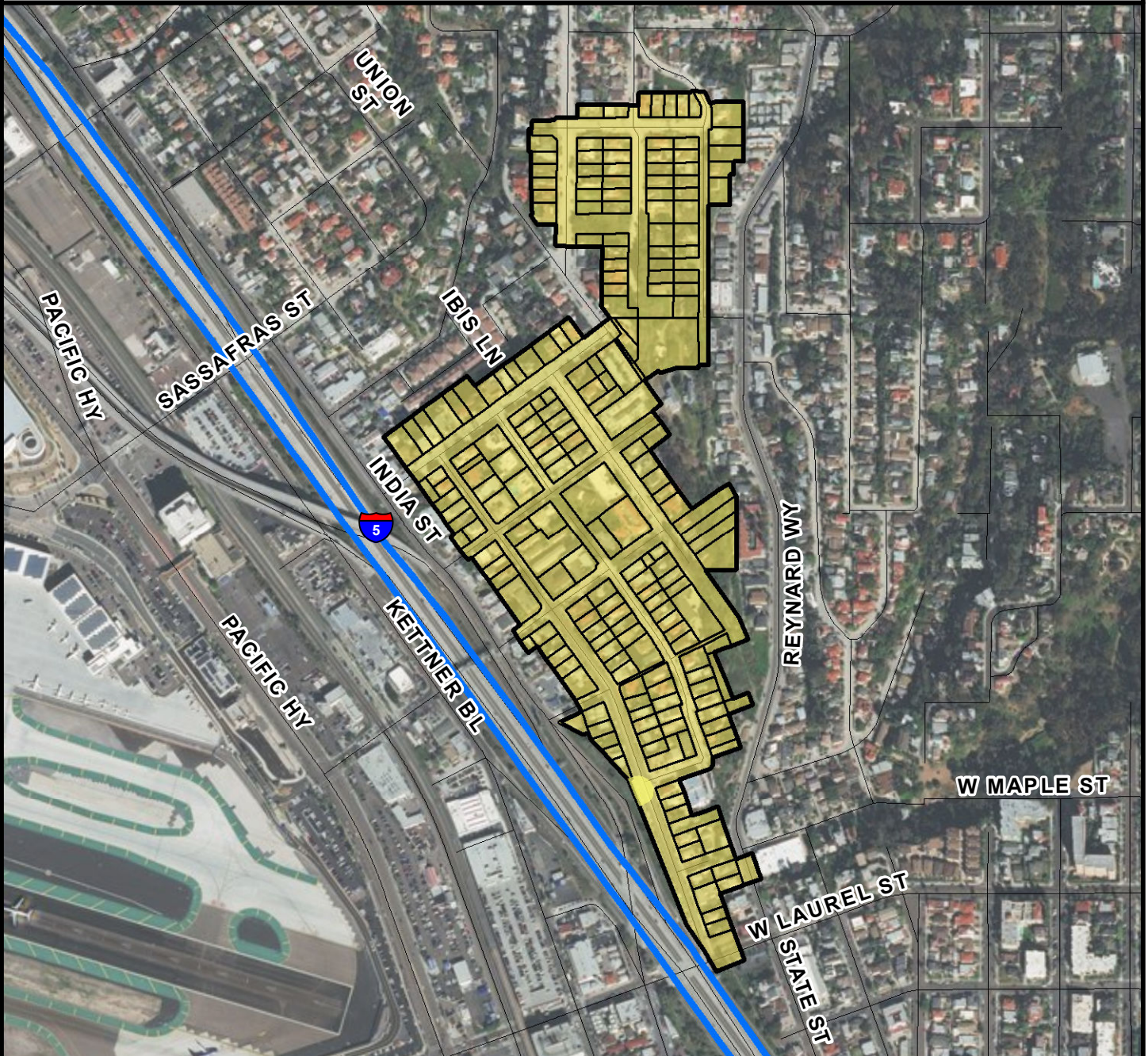
TRENCH LENGTH:	8,290 FT
SERVICE DROPS:	203
POWER POLE REMOVAL:	85
TRANSFORMER COUNT:	21
ESTIMATED COST:	\$ 6,924,177



THIS MAP/DATA IS PROVIDED WITHOUT WARRANTY OF ANY KIND, EITHER EXPRESSED OR IMPLIED, INCLUDING BUT NOT LIMITED TO, THE IMPLIED WARRANTIES OF MERCHANTABILITY AND FITNESS FOR A PARTICULAR PURPOSE.



COUNCIL DISTRICT 3
NEIGHBORHOOD: MIDTOWN
PLANNING COMMUNITY: UPTOWN



SURCHARGE PROJECT
MDTW-05: MIDTOWN 05

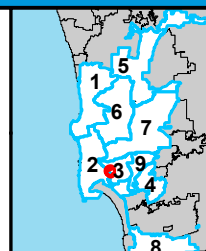
BOUNDARY LEGEND

-  Project Boundary
-  Parcel Boundaries



PROJECT DATA

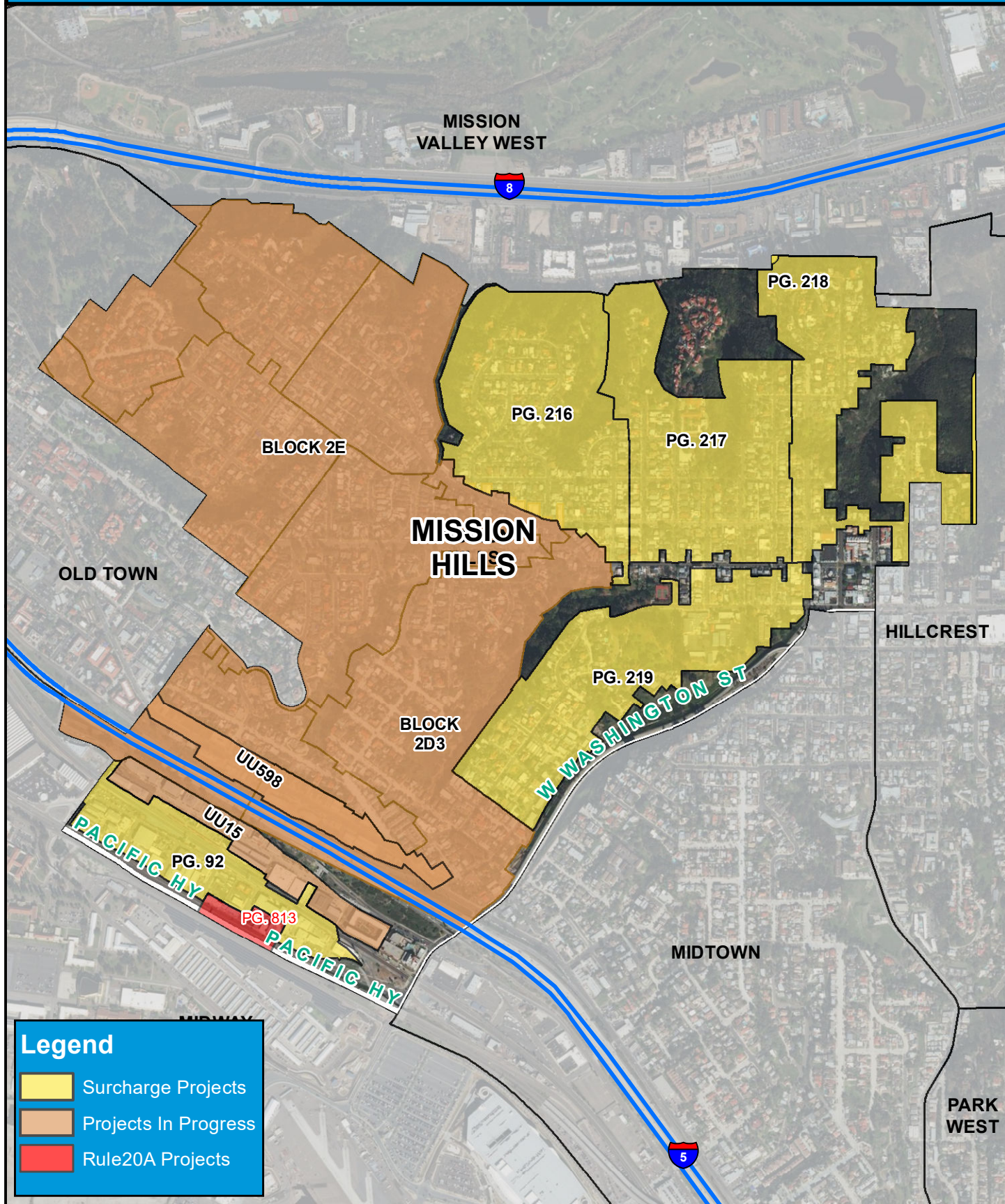
TRENCH LENGTH:	10,841 FT
SERVICE DROPS:	208
POWER POLE REMOVAL:	99
TRANSFORMER COUNT:	25
ESTIMATED COST:	\$ 8,433,621



THIS MAP/DATA IS PROVIDED WITHOUT WARRANTY OF ANY KIND, EITHER EXPRESSED OR IMPLIED, INCLUDING BUT NOT LIMITED TO, THE IMPLIED WARRANTIES OF MERCHANTABILITY AND FITNESS FOR A PARTICULAR PURPOSE.

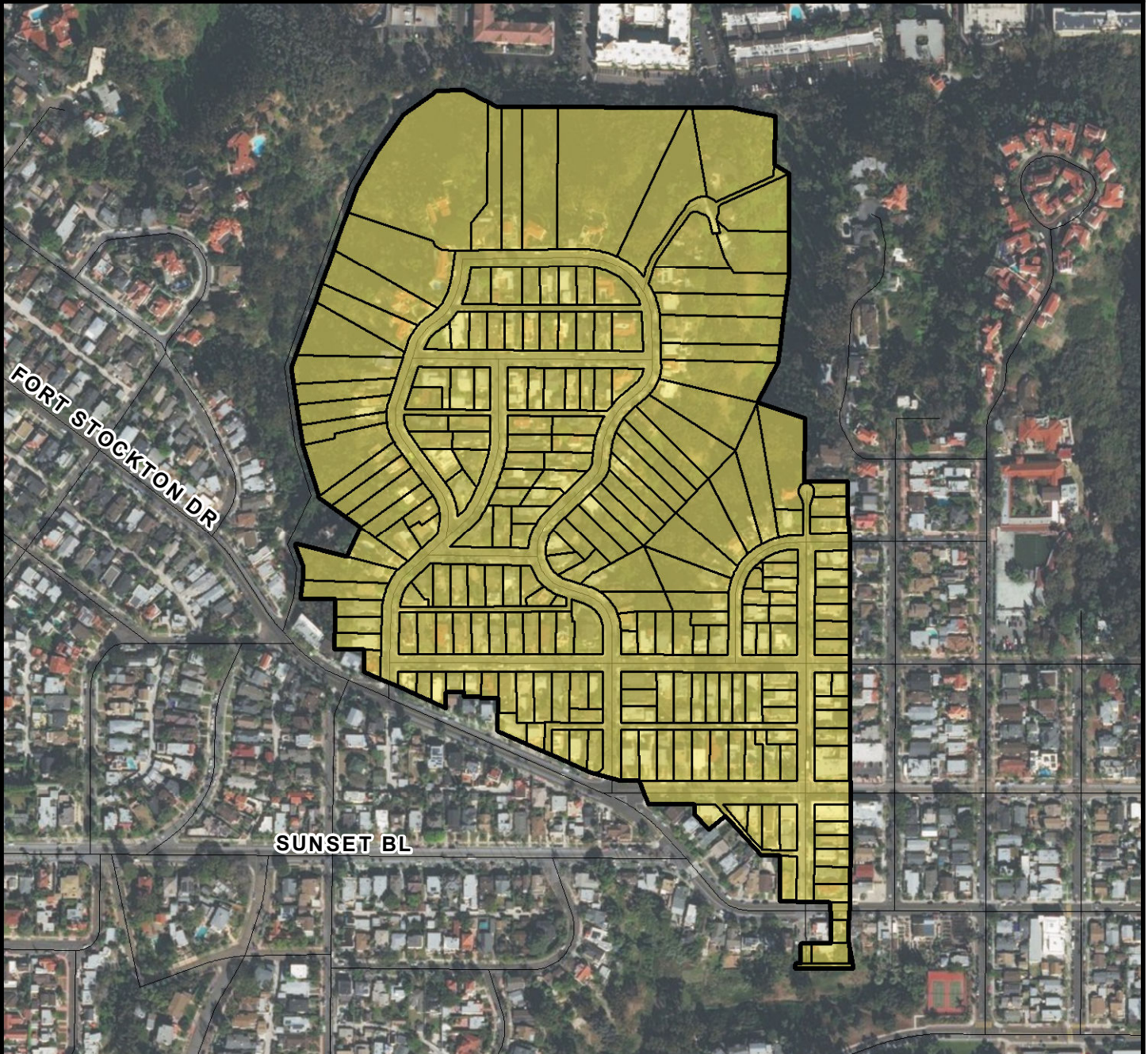


COUNCIL DISTRICT 3 NEIGHBORHOOD: MISSION HILLS KEYED MAP





COUNCIL DISTRICT 3
NEIGHBORHOOD: MISSION HILLS
PLANNING COMMUNITY: UPTOWN



SURCHARGE PROJECT
MHLS-01: MISSION HILLS 01

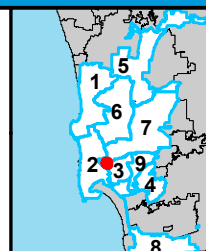
BOUNDARY LEGEND

-  Project Boundary
-  Parcel Boundaries



PROJECT DATA

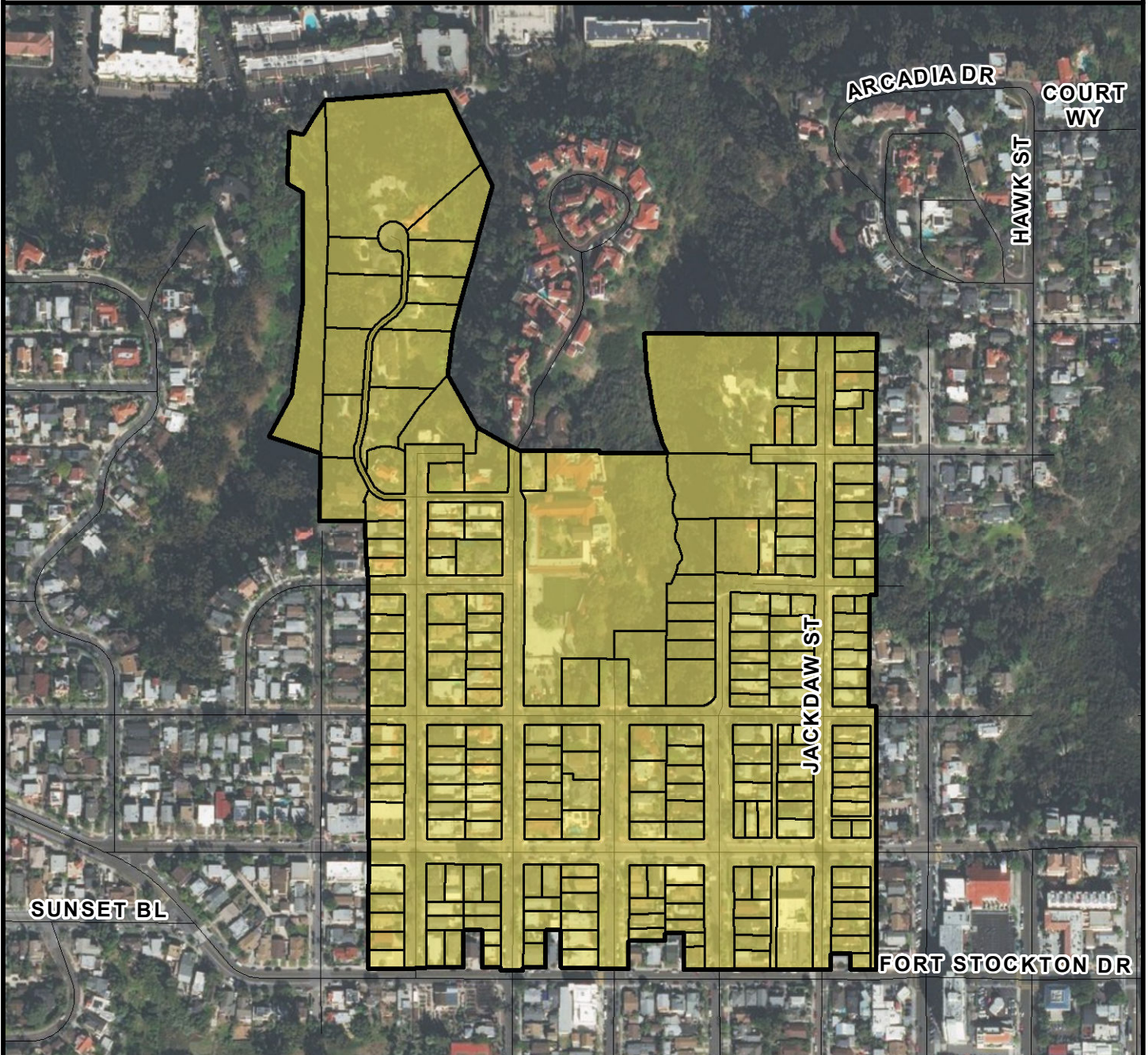
TRENCH LENGTH:	10,125 FT
SERVICE DROPS:	224
POWER POLE REMOVAL:	101
TRANSFORMER COUNT:	23
ESTIMATED COST:	\$ 8,010,914



THIS MAP/DATA IS PROVIDED WITHOUT WARRANTY OF ANY KIND, EITHER EXPRESSED OR IMPLIED, INCLUDING BUT NOT LIMITED TO, THE IMPLIED WARRANTIES OF MERCHANTABILITY AND FITNESS FOR A PARTICULAR PURPOSE.



COUNCIL DISTRICT 3
NEIGHBORHOOD: MISSION HILLS
PLANNING COMMUNITY: UPTOWN



SURCHARGE PROJECT
MHLS-02: MISSION HILLS 02

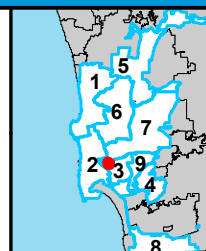
BOUNDARY LEGEND

-  Project Boundary
-  Parcel Boundaries



PROJECT DATA

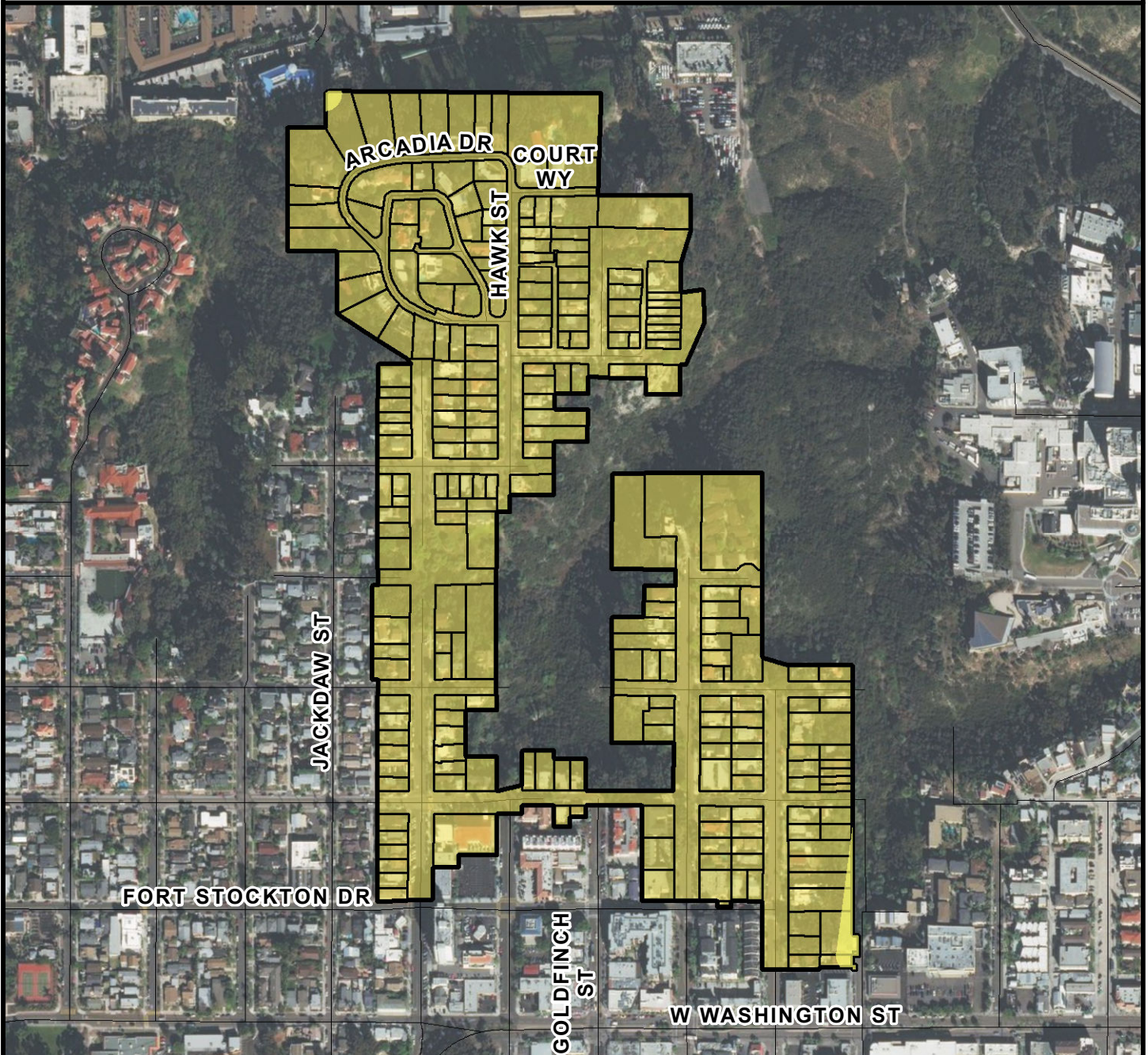
TRENCH LENGTH:	12,237 FT
SERVICE DROPS:	210
POWER POLE REMOVAL:	113
TRANSFORMER COUNT:	25
ESTIMATED COST:	\$ 8,901,126



THIS MAP/DATA IS PROVIDED WITHOUT WARRANTY OF ANY KIND, EITHER EXPRESSED OR IMPLIED, INCLUDING BUT NOT LIMITED TO, THE IMPLIED WARRANTIES OF MERCHANTABILITY AND FITNESS FOR A PARTICULAR PURPOSE.



COUNCIL DISTRICT 3
NEIGHBORHOOD: MISSION HILLS
PLANNING COMMUNITY: UPTOWN



SURCHARGE PROJECT
MHLS-03: MISSION HILLS 03

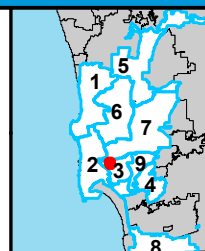
BOUNDARY LEGEND

-  Project Boundary
-  Parcel Boundaries



PROJECT DATA

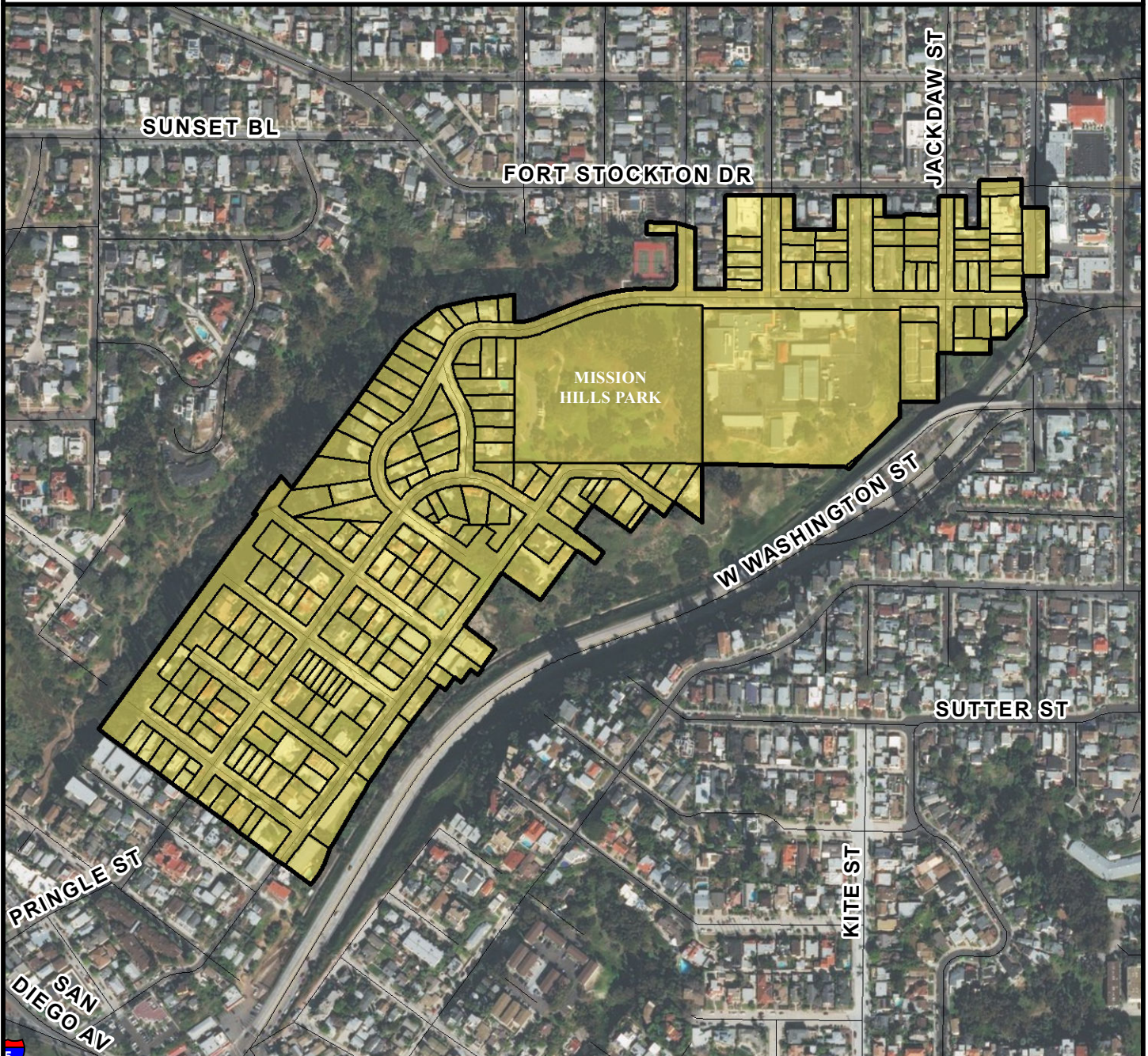
TRENCH LENGTH:	9,966 FT
SERVICE DROPS:	231
POWER POLE REMOVAL:	102
TRANSFORMER COUNT:	22
ESTIMATED COST:	\$ 8,045,541



THIS MAP/DATA IS PROVIDED WITHOUT WARRANTY OF ANY KIND, EITHER EXPRESSED OR IMPLIED, INCLUDING BUT NOT LIMITED TO, THE IMPLIED WARRANTIES OF MERCHANTABILITY AND FITNESS FOR A PARTICULAR PURPOSE.



COUNCIL DISTRICT 3
NEIGHBORHOOD: MISSION HILLS
PLANNING COMMUNITY: UPTOWN



SURCHARGE PROJECT
MHLS-04: MISSION HILLS 04

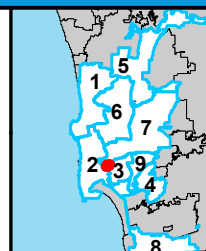
BOUNDARY LEGEND

-  Project Boundary
-  Parcel Boundaries



PROJECT DATA

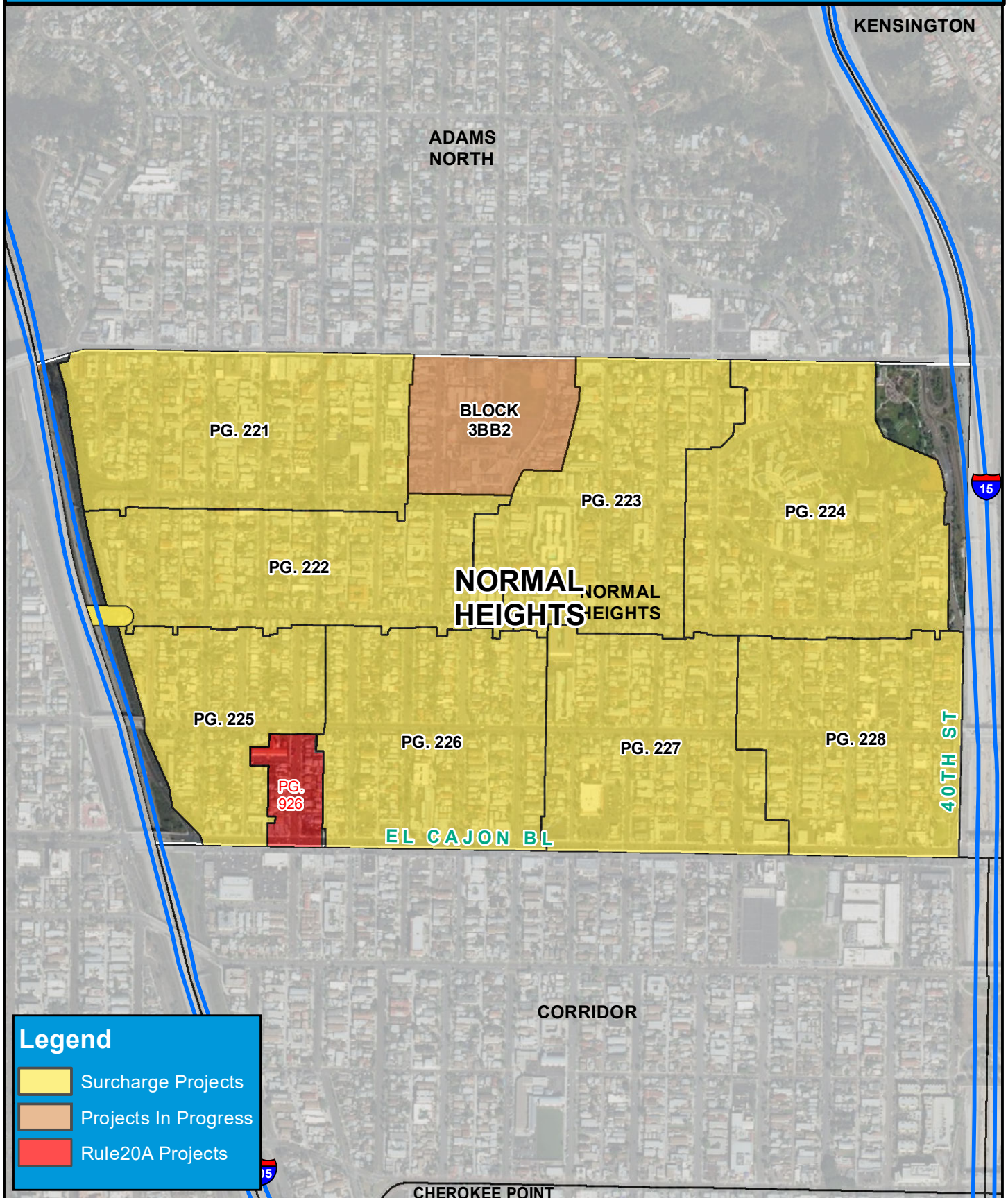
TRENCH LENGTH:	9,623 FT
SERVICE DROPS:	205
POWER POLE REMOVAL:	95
TRANSFORMER COUNT:	19
ESTIMATED COST:	\$ 7,456,742



THIS MAP/DATA IS PROVIDED WITHOUT WARRANTY OF ANY KIND, EITHER EXPRESSED OR IMPLIED, INCLUDING BUT NOT LIMITED TO, THE IMPLIED WARRANTIES OF MERCHANTABILITY AND FITNESS FOR A PARTICULAR PURPOSE.



COUNCIL DISTRICT 3 NEIGHBORHOOD: NORMAL HEIGHTS KEYED MAP





COUNCIL DISTRICT 3
NEIGHBORHOOD: NORMAL HEIGHTS
PLANNING COMMUNITY: NORMAL HEIGHTS



SURCHARGE PROJECT
NHTS-01: NORMAL HEIGHTS 01

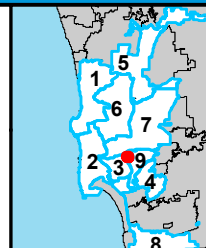
BOUNDARY LEGEND

-  Project Boundary
-  Parcel Boundaries



PROJECT DATA

TRENCH LENGTH:	10,259 FT
SERVICE DROPS:	226
POWER POLE REMOVAL:	98
TRANSFORMER COUNT:	33
ESTIMATED COST:	\$ 8,404,542



THIS MAP/DATA IS PROVIDED WITHOUT WARRANTY OF ANY KIND, EITHER EXPRESSED OR IMPLIED, INCLUDING BUT NOT LIMITED TO, THE IMPLIED WARRANTIES OF MERCHANTABILITY AND FITNESS FOR A PARTICULAR PURPOSE.



COUNCIL DISTRICT 3
NEIGHBORHOOD: NORMAL HEIGHTS
PLANNING COMMUNITY: NORMAL HEIGHTS



SURCHARGE PROJECT
NHTS-02: NORMAL HEIGHTS 02

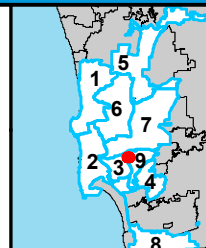
BOUNDARY LEGEND

-  Project Boundary
-  Parcel Boundaries



PROJECT DATA

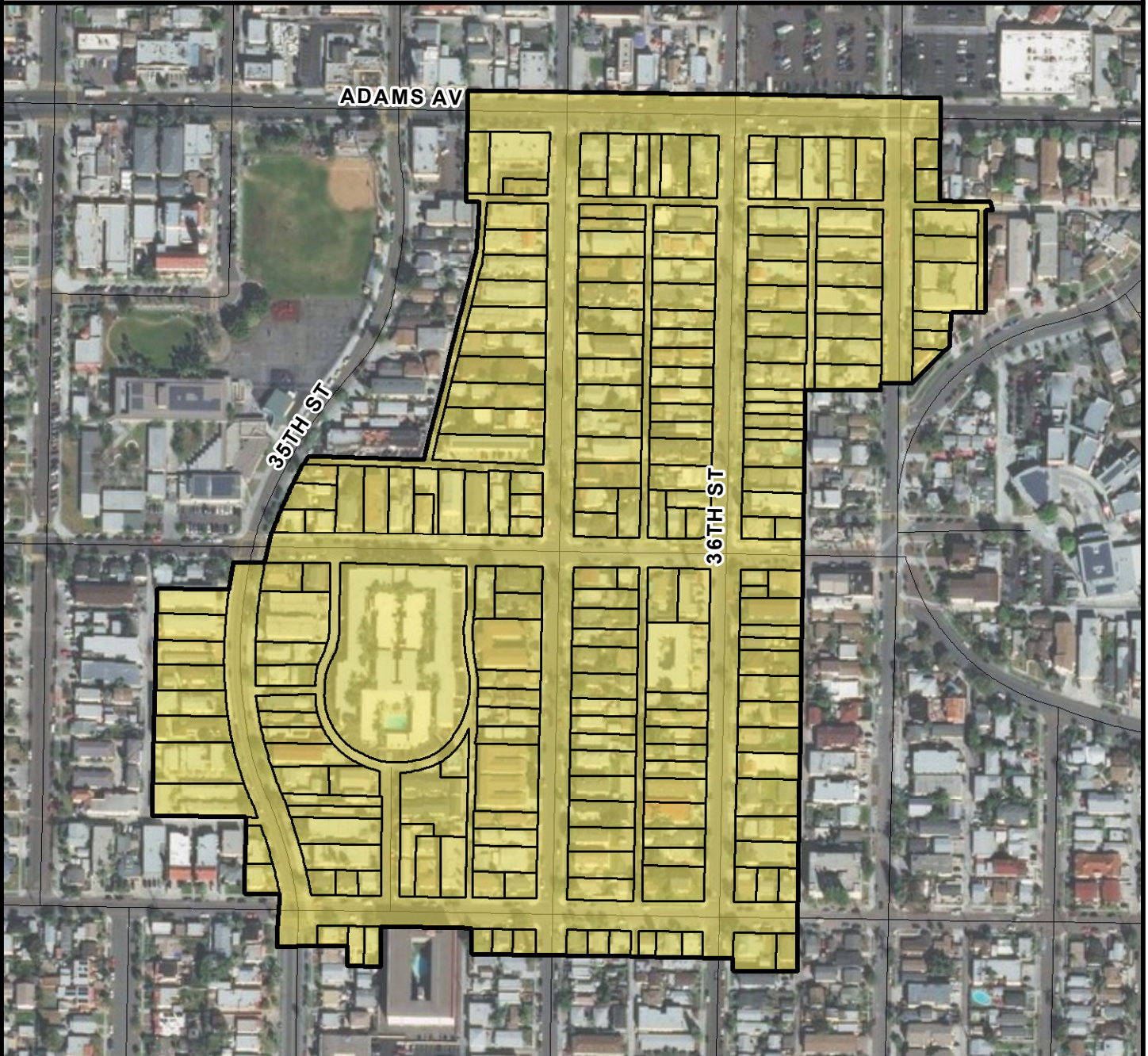
TRENCH LENGTH:	8,482 FT
SERVICE DROPS:	202
POWER POLE REMOVAL:	71
TRANSFORMER COUNT:	23
ESTIMATED COST:	\$ 6,979,609



THIS MAP/DATA IS PROVIDED WITHOUT WARRANTY OF ANY KIND, EITHER EXPRESSED OR IMPLIED, INCLUDING BUT NOT LIMITED TO, THE IMPLIED WARRANTIES OF MERCHANTABILITY AND FITNESS FOR A PARTICULAR PURPOSE.



COUNCIL DISTRICT 3
NEIGHBORHOOD: NORMAL HEIGHTS
PLANNING COMMUNITY: NORMAL HEIGHTS



SURCHARGE PROJECT
NHTS-03: NORMAL HEIGHTS 03

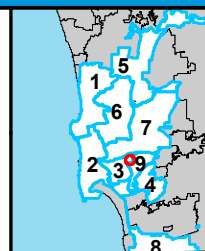
BOUNDARY LEGEND

-  Project Boundary
-  Parcel Boundaries



PROJECT DATA

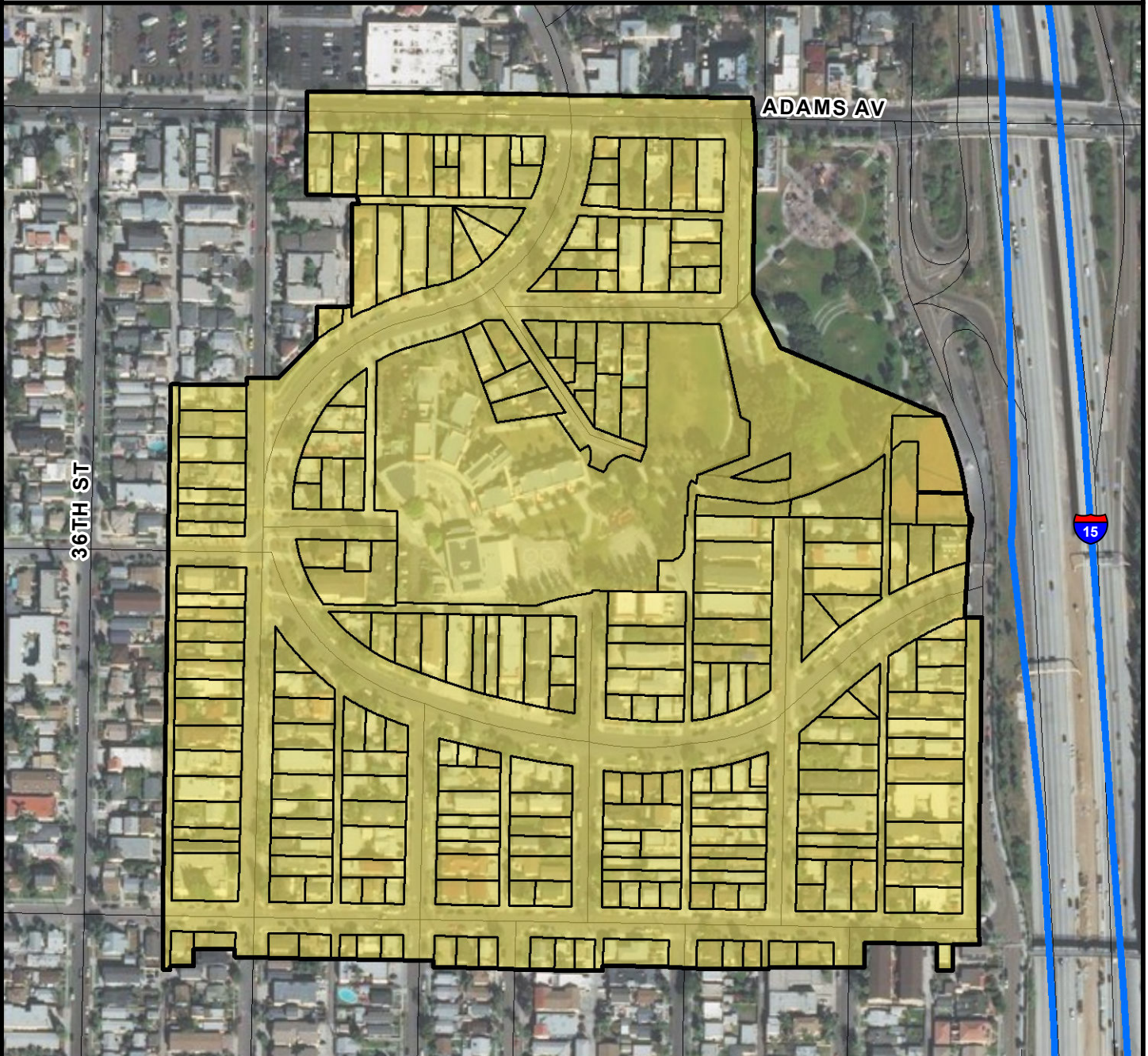
TRENCH LENGTH:	8,399 FT
SERVICE DROPS:	212
POWER POLE REMOVAL:	75
TRANSFORMER COUNT:	22
ESTIMATED COST:	\$ 7,054,815



THIS MAP/DATA IS PROVIDED WITHOUT WARRANTY OF ANY KIND, EITHER EXPRESSED OR IMPLIED, INCLUDING BUT NOT LIMITED TO, THE IMPLIED WARRANTIES OF MERCHANTABILITY AND FITNESS FOR A PARTICULAR PURPOSE.



COUNCIL DISTRICT 3
NEIGHBORHOOD: NORMAL HEIGHTS
PLANNING COMMUNITY: NORMAL HEIGHTS



SURCHARGE PROJECT
NHTS-04: NORMAL HEIGHTS 04

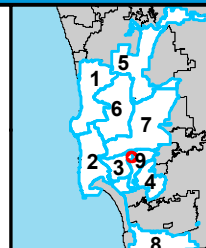
BOUNDARY LEGEND

-  Project Boundary
-  Parcel Boundaries



PROJECT DATA

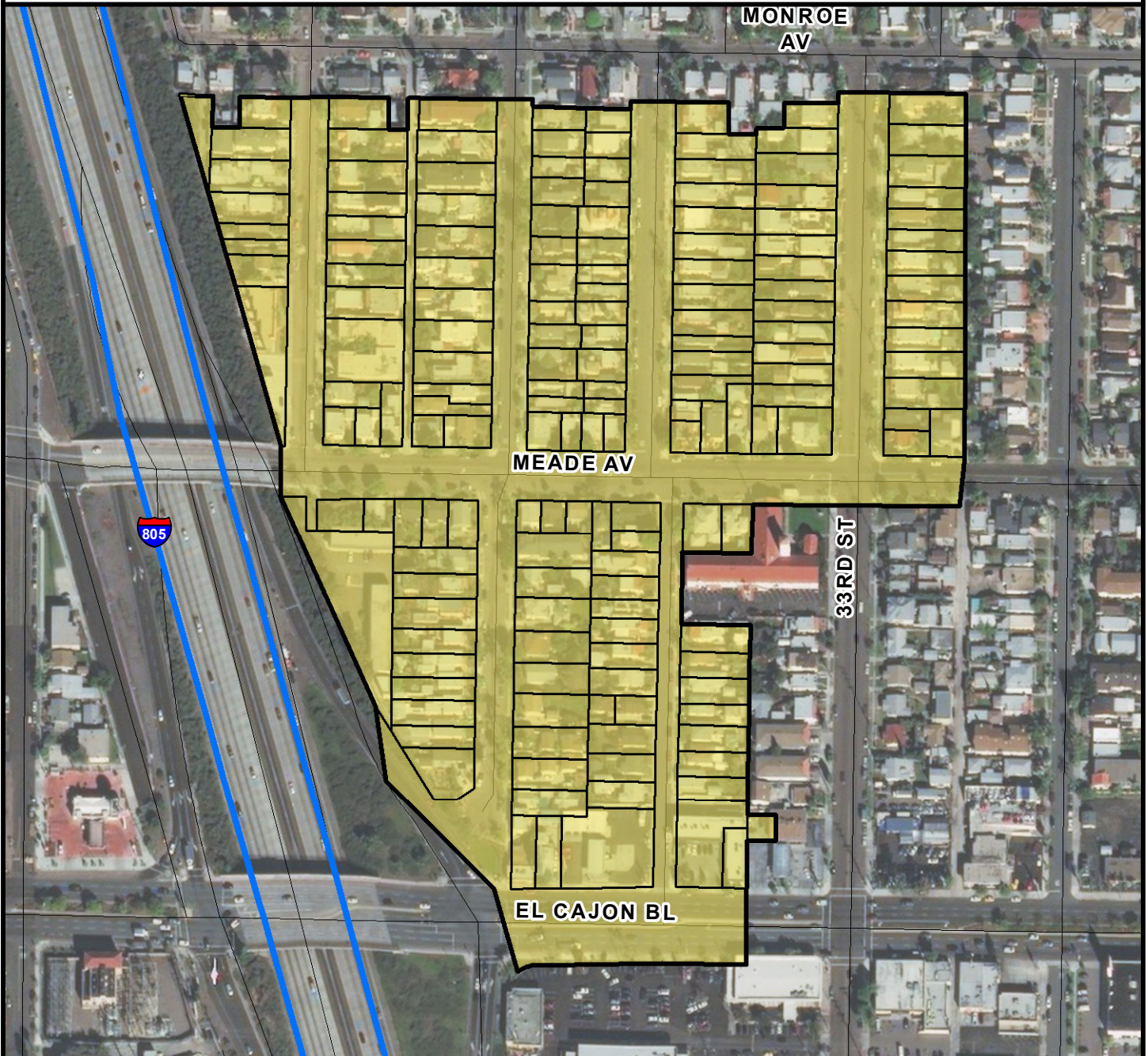
TRENCH LENGTH:	10,079 FT
SERVICE DROPS:	242
POWER POLE REMOVAL:	96
TRANSFORMER COUNT:	20
ESTIMATED COST:	\$ 8,165,947



THIS MAP/DATA IS PROVIDED WITHOUT WARRANTY OF ANY KIND, EITHER EXPRESSED OR IMPLIED, INCLUDING BUT NOT LIMITED TO, THE IMPLIED WARRANTIES OF MERCHANTABILITY AND FITNESS FOR A PARTICULAR PURPOSE.



COUNCIL DISTRICT 3
NEIGHBORHOOD: NORMAL HEIGHTS
PLANNING COMMUNITY: NORMAL HEIGHTS



SURCHARGE PROJECT
NHTS-05: NORMAL HEIGHTS 05

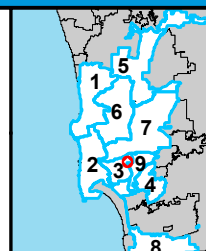
BOUNDARY LEGEND

-  Project Boundary
-  Parcel Boundaries



PROJECT DATA

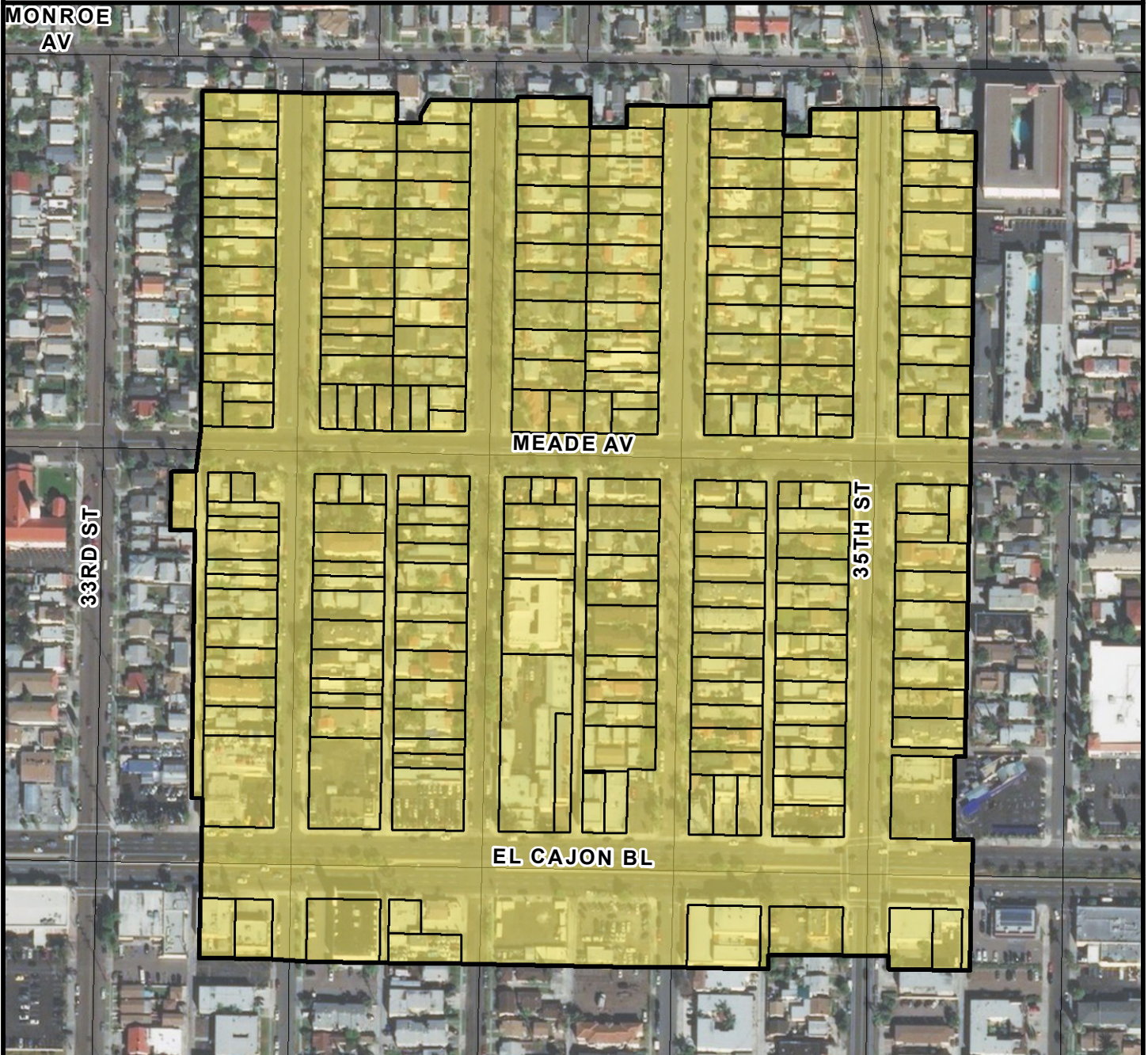
TRENCH LENGTH:	3,758 FT
SERVICE DROPS:	165
POWER POLE REMOVAL:	45
TRANSFORMER COUNT:	13
ESTIMATED COST:	\$ 4,228,908



THIS MAP/DATA IS PROVIDED WITHOUT WARRANTY OF ANY KIND, EITHER EXPRESSED OR IMPLIED, INCLUDING BUT NOT LIMITED TO, THE IMPLIED WARRANTIES OF MERCHANTABILITY AND FITNESS FOR A PARTICULAR PURPOSE.



COUNCIL DISTRICT 3
NEIGHBORHOOD: NORMAL HEIGHTS
PLANNING COMMUNITY: NORMAL HEIGHTS



SURCHARGE PROJECT
NHTS-06: NORMAL HEIGHTS 06

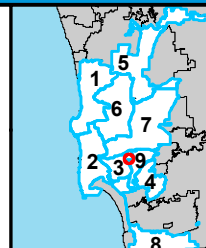
BOUNDARY LEGEND

-  Project Boundary
-  Parcel Boundaries



PROJECT DATA

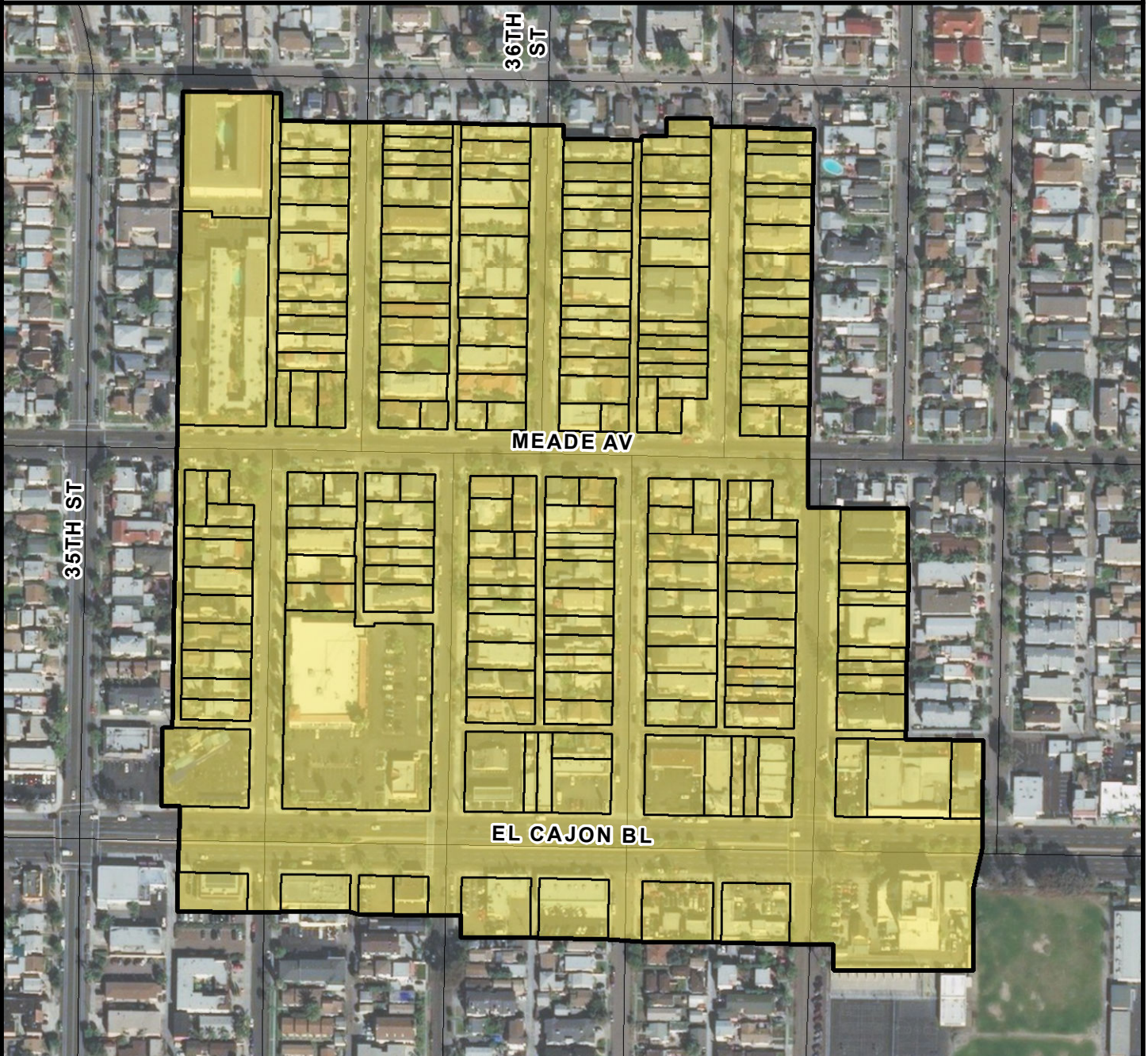
TRENCH LENGTH:	3,767 FT
SERVICE DROPS:	222
POWER POLE REMOVAL:	48
TRANSFORMER COUNT:	11
ESTIMATED COST:	\$ 4,804,659



THIS MAP/DATA IS PROVIDED WITHOUT WARRANTY OF ANY KIND, EITHER EXPRESSED OR IMPLIED, INCLUDING BUT NOT LIMITED TO, THE IMPLIED WARRANTIES OF MERCHANTABILITY AND FITNESS FOR A PARTICULAR PURPOSE.



COUNCIL DISTRICT 3
NEIGHBORHOOD: NORMAL HEIGHTS
PLANNING COMMUNITY: NORMAL HEIGHTS



SURCHARGE PROJECT
NHTS-07: NORMAL HEIGHTS 07

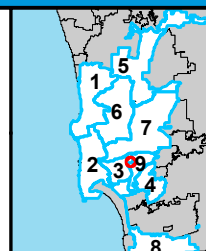
BOUNDARY LEGEND

-  Project Boundary
-  Parcel Boundaries



PROJECT DATA

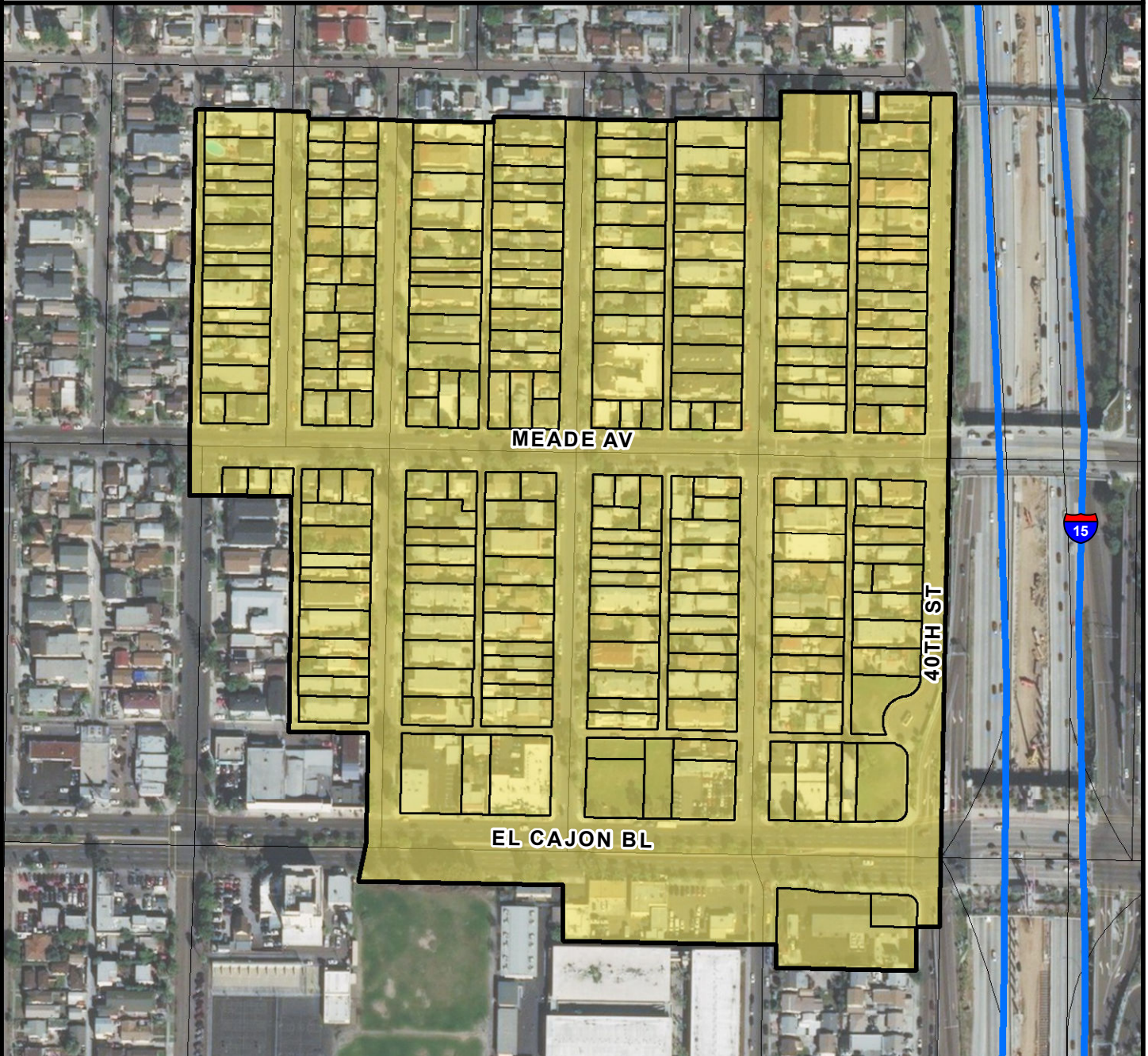
TRENCH LENGTH:	3,607 FT
SERVICE DROPS:	189
POWER POLE REMOVAL:	44
TRANSFORMER COUNT:	14
ESTIMATED COST:	\$ 4,406,549



THIS MAP/DATA IS PROVIDED WITHOUT WARRANTY OF ANY KIND, EITHER EXPRESSED OR IMPLIED, INCLUDING BUT NOT LIMITED TO, THE IMPLIED WARRANTIES OF MERCHANTABILITY AND FITNESS FOR A PARTICULAR PURPOSE.



COUNCIL DISTRICT 3
NEIGHBORHOOD: NORMAL HEIGHTS
PLANNING COMMUNITY: NORMAL HEIGHTS



SURCHARGE PROJECT
NHTS-08: NORMAL HEIGHTS 08

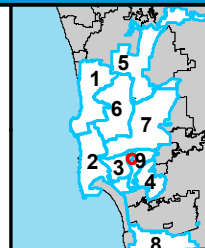
BOUNDARY LEGEND

-  Project Boundary
-  Parcel Boundaries



PROJECT DATA

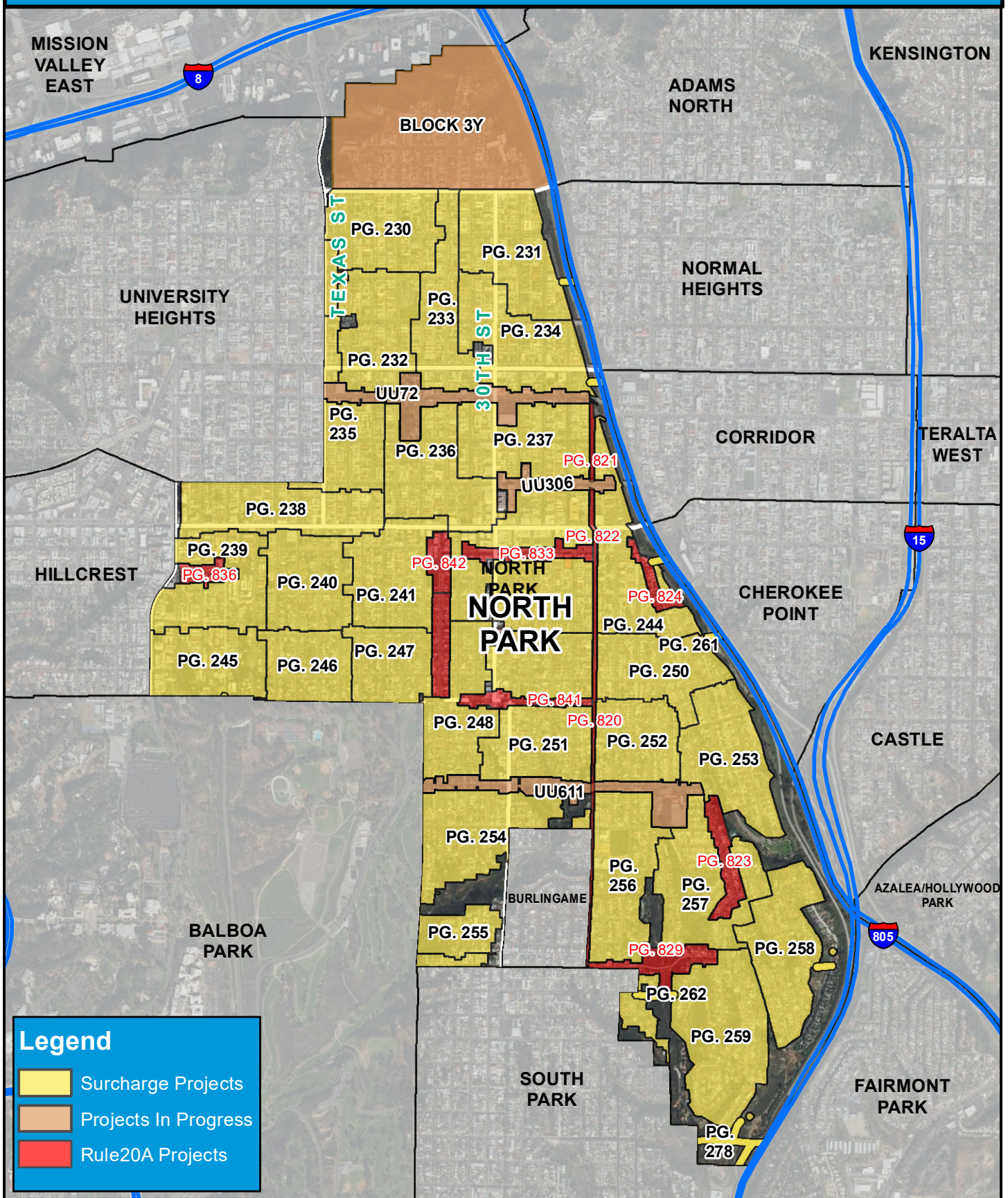
TRENCH LENGTH:	4,252 FT
SERVICE DROPS:	227
POWER POLE REMOVAL:	52
TRANSFORMER COUNT:	15
ESTIMATED COST:	\$ 5,163,057



THIS MAP/DATA IS PROVIDED WITHOUT WARRANTY OF ANY KIND, EITHER EXPRESSED OR IMPLIED, INCLUDING BUT NOT LIMITED TO, THE IMPLIED WARRANTIES OF MERCHANTABILITY AND FITNESS FOR A PARTICULAR PURPOSE.

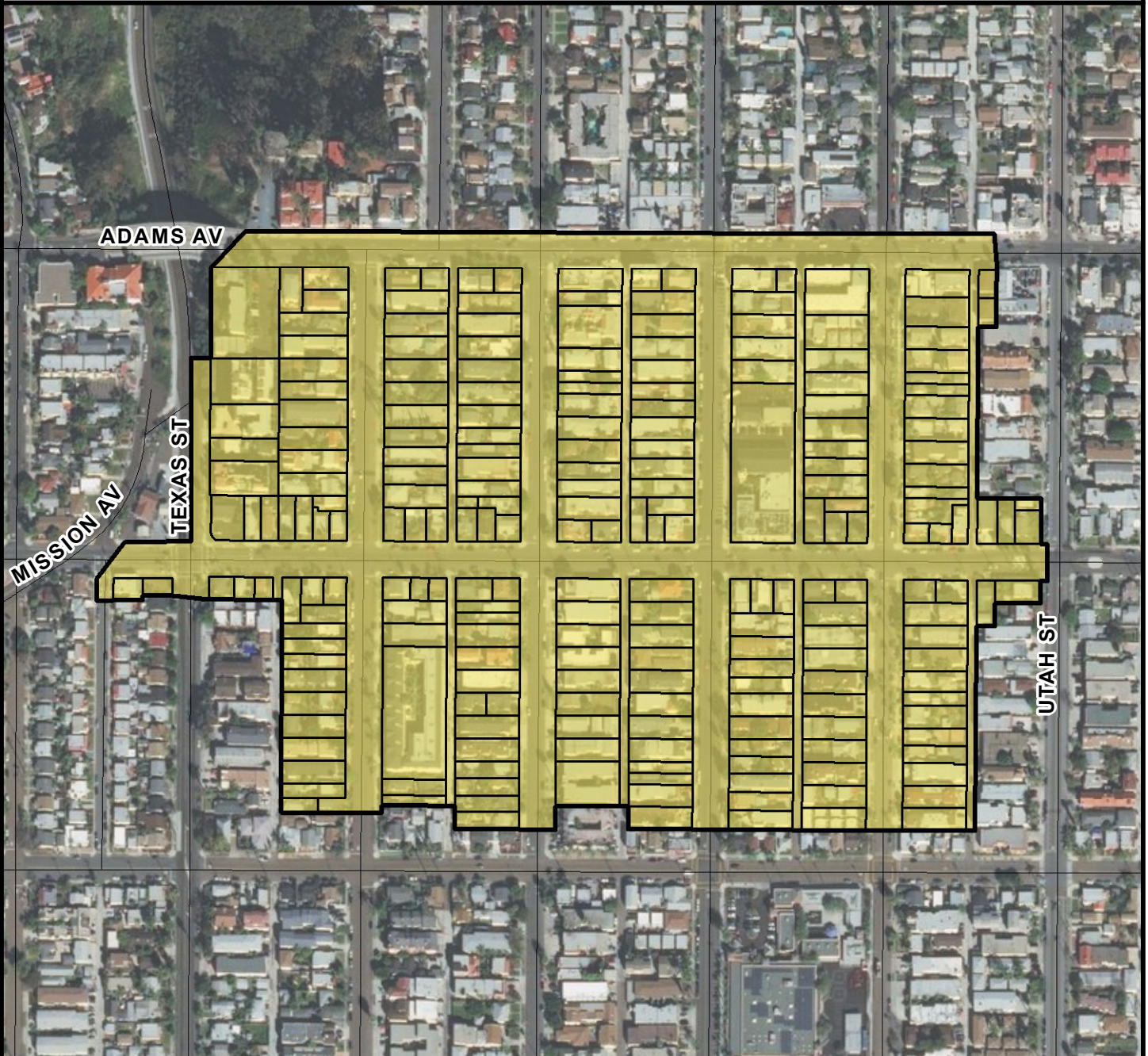


COUNCIL DISTRICT 3 NEIGHBORHOOD: NORTH PARK KEYED MAP





COUNCIL DISTRICT 3
NEIGHBORHOOD: NORTH PARK
PLANNING COMMUNITY: GREATER NORTH PARK



SURCHARGE PROJECT
NOPK-01: NORTH PARK 01

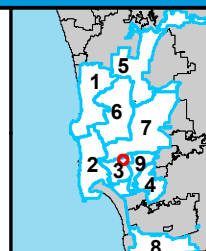
BOUNDARY LEGEND

-  Project Boundary
-  Parcel Boundaries



PROJECT DATA

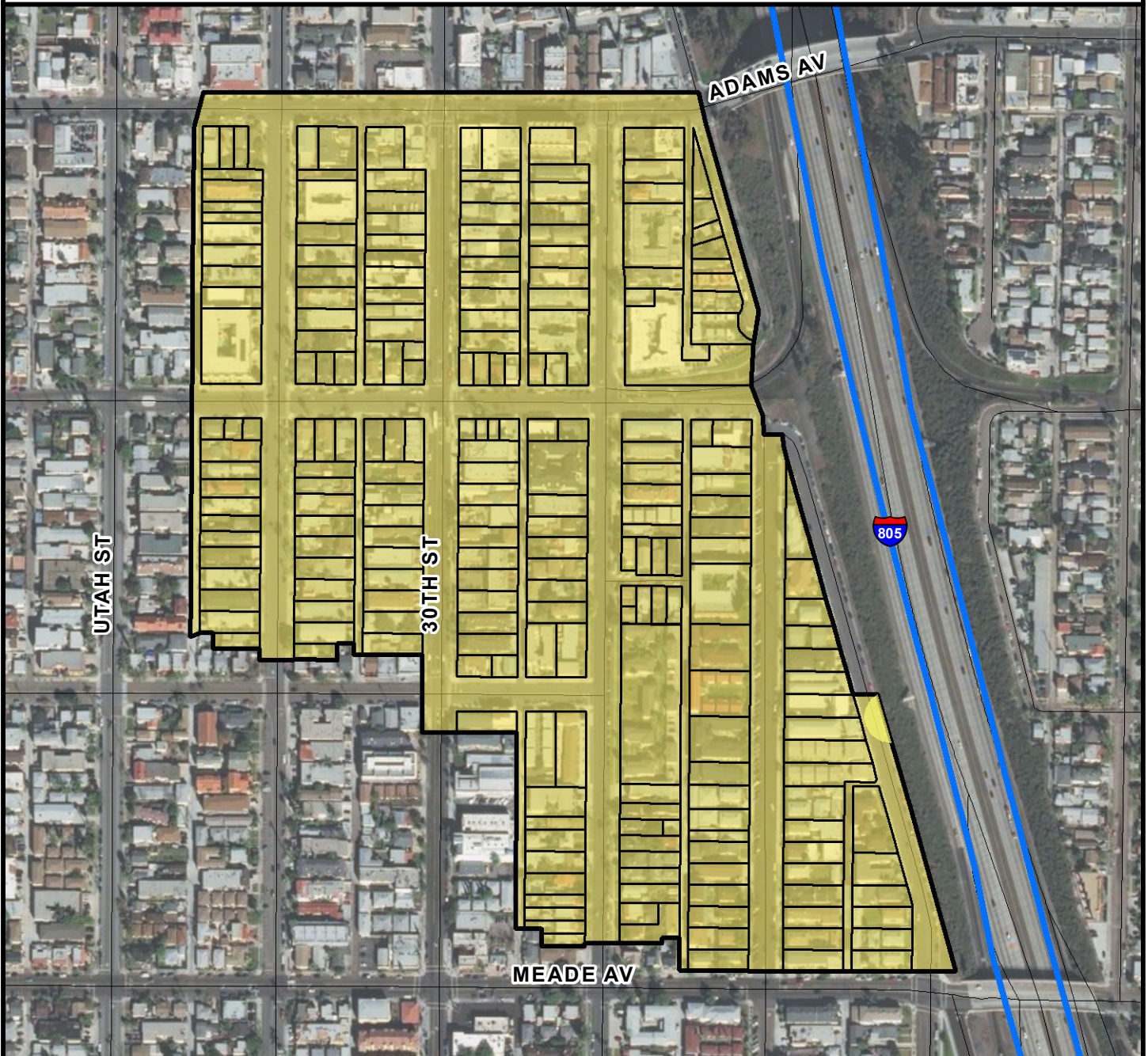
TRENCH LENGTH:	7,680 FT
SERVICE DROPS:	231
POWER POLE REMOVAL:	71
TRANSFORMER COUNT:	25
ESTIMATED COST:	\$ 7,042,621



THIS MAP/DATA IS PROVIDED WITHOUT WARRANTY OF ANY KIND, EITHER EXPRESSED OR IMPLIED, INCLUDING BUT NOT LIMITED TO, THE IMPLIED WARRANTIES OF MERCHANTABILITY AND FITNESS FOR A PARTICULAR PURPOSE.



COUNCIL DISTRICT 3
NEIGHBORHOOD: NORTH PARK
PLANNING COMMUNITY: GREATER NORTH PARK



SURCHARGE PROJECT
NOPK-02: NORTH PARK 02

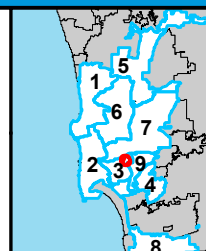
BOUNDARY LEGEND

-  Project Boundary
-  Parcel Boundaries



PROJECT DATA

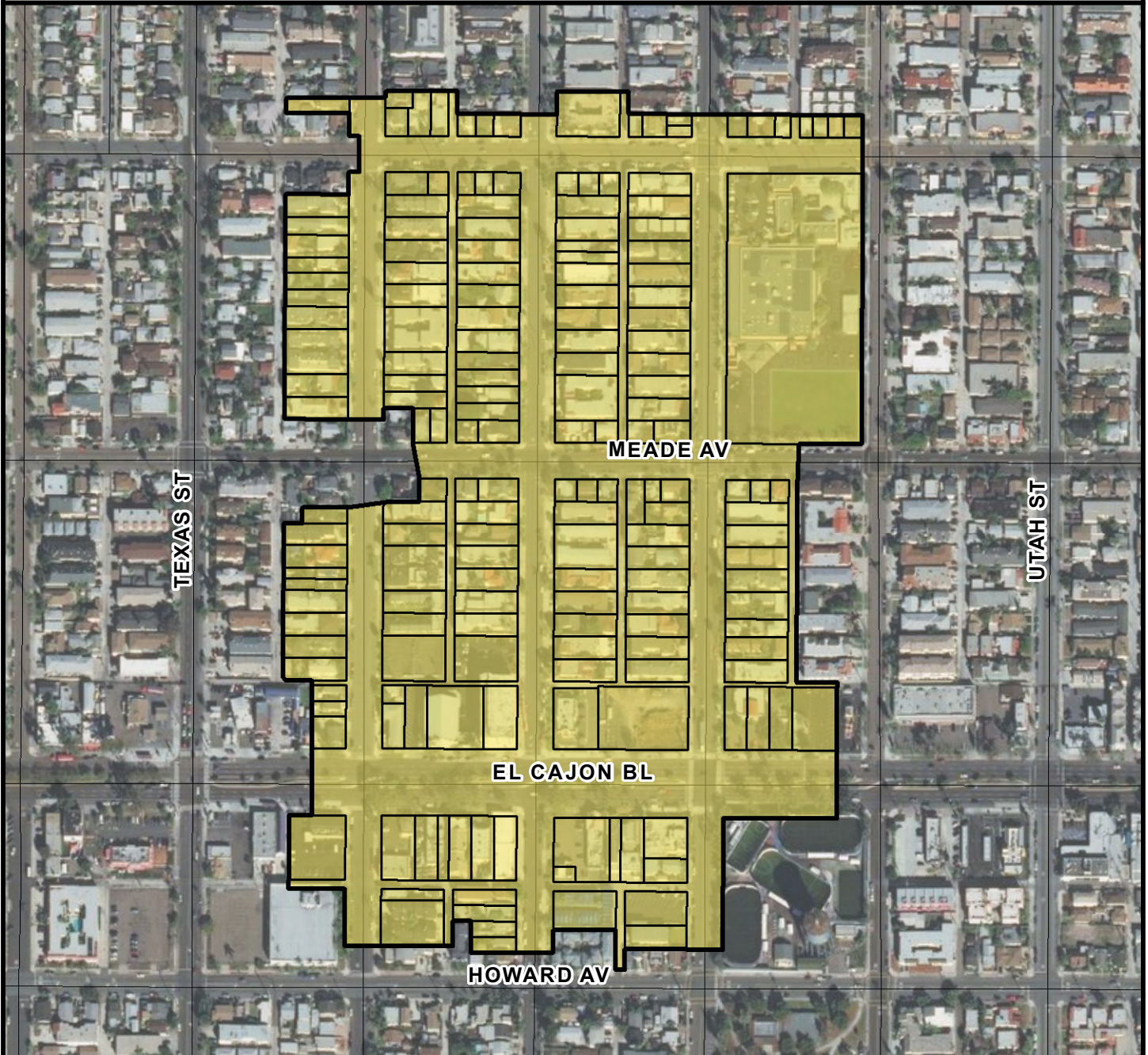
TRENCH LENGTH:	8,220 FT
SERVICE DROPS:	231
POWER POLE REMOVAL:	89
TRANSFORMER COUNT:	30
ESTIMATED COST:	\$ 7,482,896



THIS MAP/DATA IS PROVIDED WITHOUT WARRANTY OF ANY KIND, EITHER EXPRESSED OR IMPLIED, INCLUDING BUT NOT LIMITED TO, THE IMPLIED WARRANTIES OF MERCHANTABILITY AND FITNESS FOR A PARTICULAR PURPOSE.



COUNCIL DISTRICT 3
NEIGHBORHOOD: NORTH PARK
PLANNING COMMUNITY: GREATER NORTH PARK



SURCHARGE PROJECT
NOPK-03: NORTH PARK 03

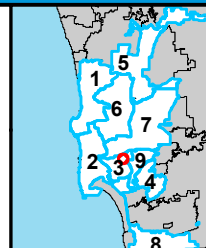
BOUNDARY LEGEND

-  Project Boundary
-  Parcel Boundaries



PROJECT DATA

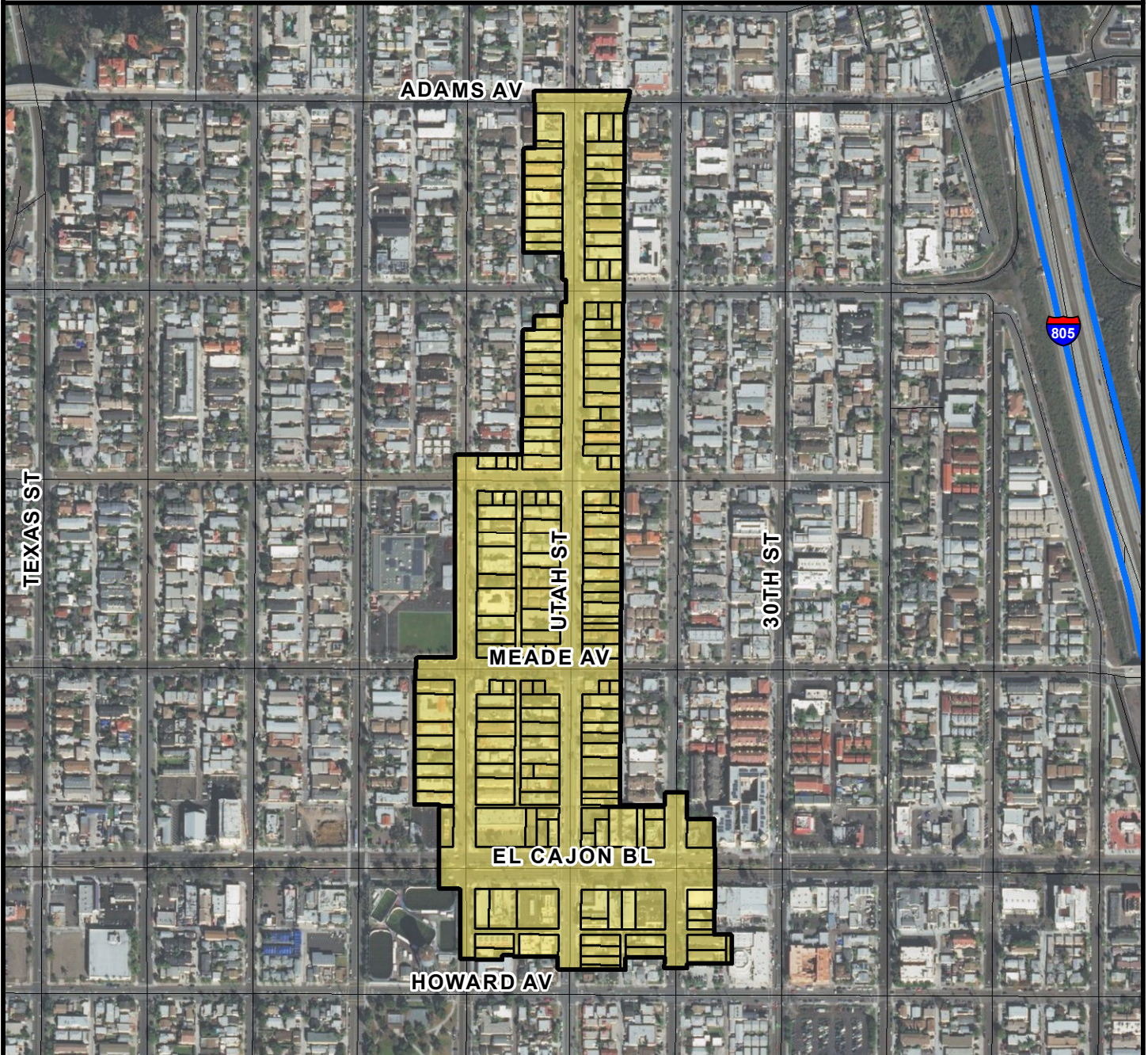
TRENCH LENGTH:	6,777 FT
SERVICE DROPS:	179
POWER POLE REMOVAL:	70
TRANSFORMER COUNT:	24
ESTIMATED COST:	\$ 6,058,419



THIS MAP/DATA IS PROVIDED WITHOUT WARRANTY OF ANY KIND, EITHER EXPRESSED OR IMPLIED, INCLUDING BUT NOT LIMITED TO, THE IMPLIED WARRANTIES OF MERCHANTABILITY AND FITNESS FOR A PARTICULAR PURPOSE.



COUNCIL DISTRICT 3
NEIGHBORHOOD: NORTH PARK
PLANNING COMMUNITY: GREATER NORTH PARK



SURCHARGE PROJECT
NOPK-04: NORTH PARK 04

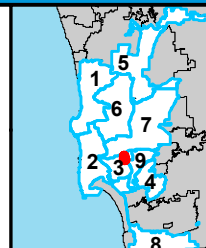
BOUNDARY LEGEND

-  Project Boundary
-  Parcel Boundaries



PROJECT DATA

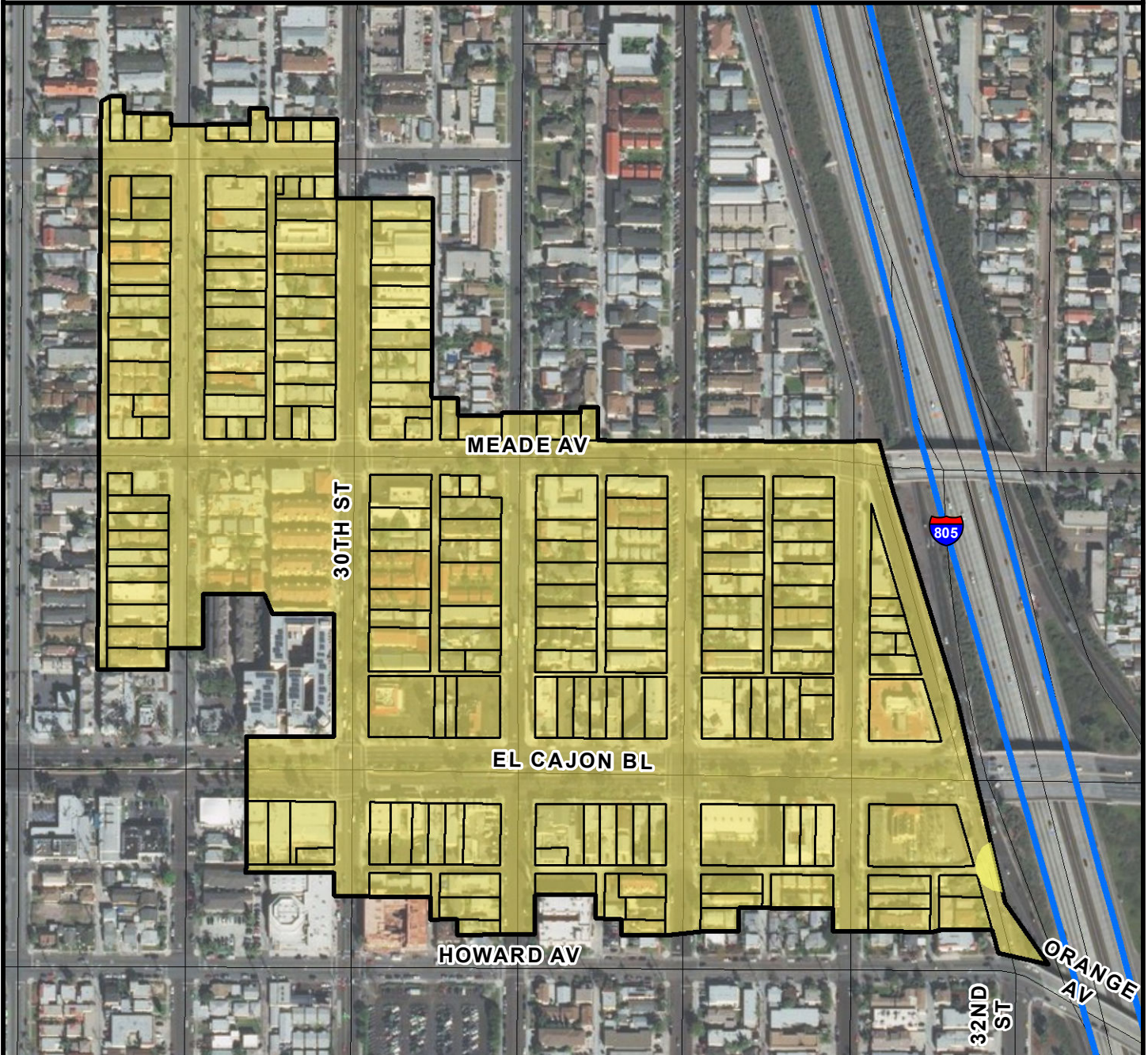
TRENCH LENGTH:	6,540 FT
SERVICE DROPS:	173
POWER POLE REMOVAL:	54
TRANSFORMER COUNT:	12
ESTIMATED COST:	\$ 5,476,911



THIS MAP/DATA IS PROVIDED WITHOUT WARRANTY OF ANY KIND, EITHER EXPRESSED OR IMPLIED, INCLUDING BUT NOT LIMITED TO, THE IMPLIED WARRANTIES OF MERCHANTABILITY AND FITNESS FOR A PARTICULAR PURPOSE.



COUNCIL DISTRICT 3
NEIGHBORHOOD: NORTH PARK
PLANNING COMMUNITY: GREATER NORTH PARK



SURCHARGE PROJECT
NOPK-05: NORTH PARK 05

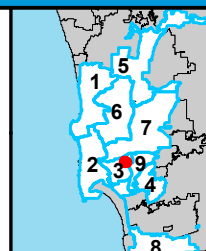
BOUNDARY LEGEND

-  Project Boundary
-  Parcel Boundaries



PROJECT DATA

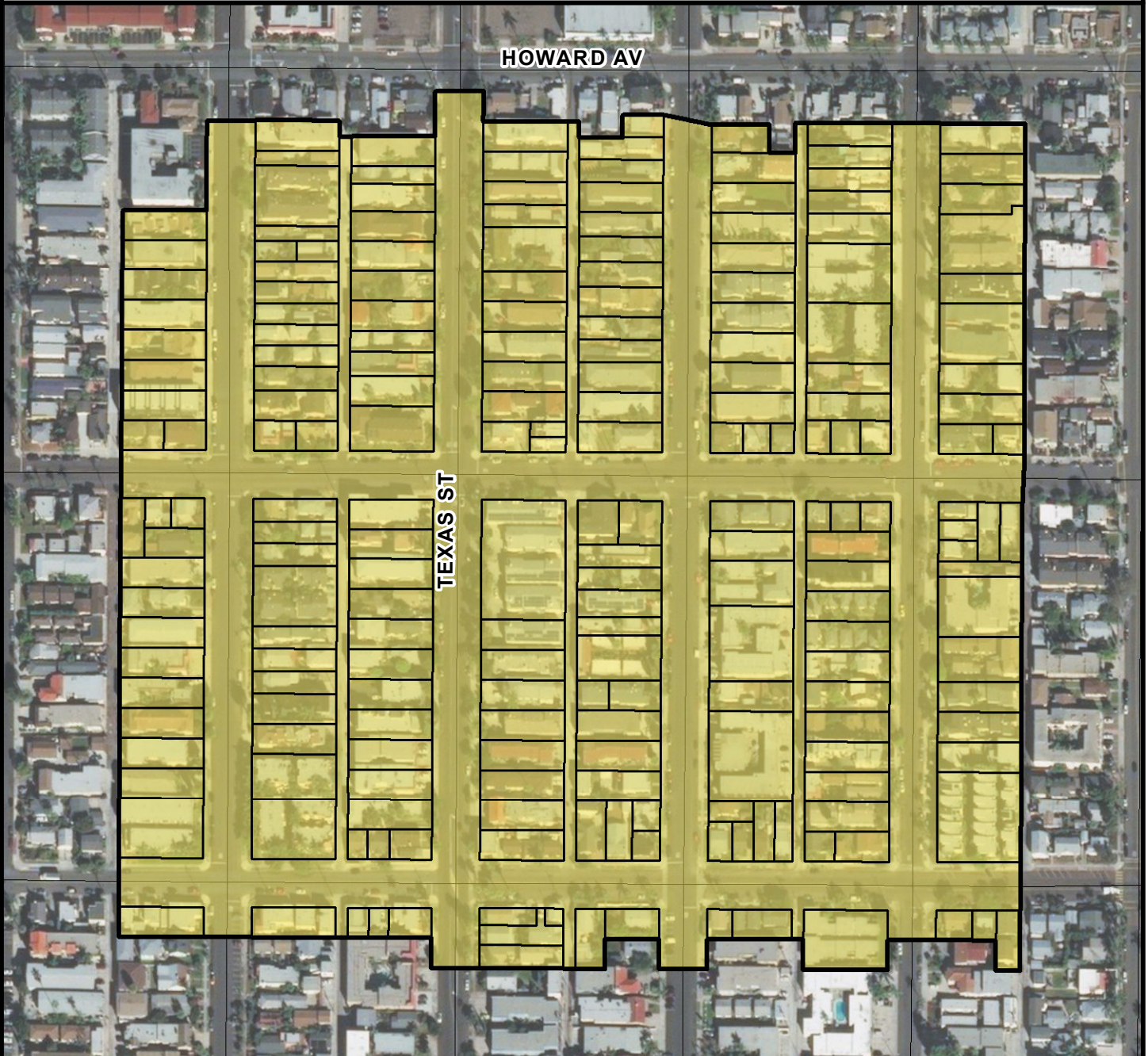
TRENCH LENGTH:	6,249 FT
SERVICE DROPS:	194
POWER POLE REMOVAL:	83
TRANSFORMER COUNT:	20
ESTIMATED COST:	\$ 6,098,098



THIS MAP/DATA IS PROVIDED WITHOUT WARRANTY OF ANY KIND, EITHER EXPRESSED OR IMPLIED, INCLUDING BUT NOT LIMITED TO, THE IMPLIED WARRANTIES OF MERCHANTABILITY AND FITNESS FOR A PARTICULAR PURPOSE.



COUNCIL DISTRICT 3
NEIGHBORHOOD: NORTH PARK
PLANNING COMMUNITY: GREATER NORTH PARK



SURCHARGE PROJECT
NOPK-06: NORTH PARK 06

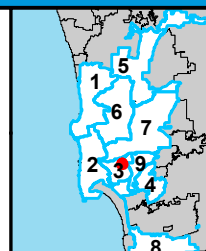
BOUNDARY LEGEND

-  Project Boundary
-  Parcel Boundaries



PROJECT DATA

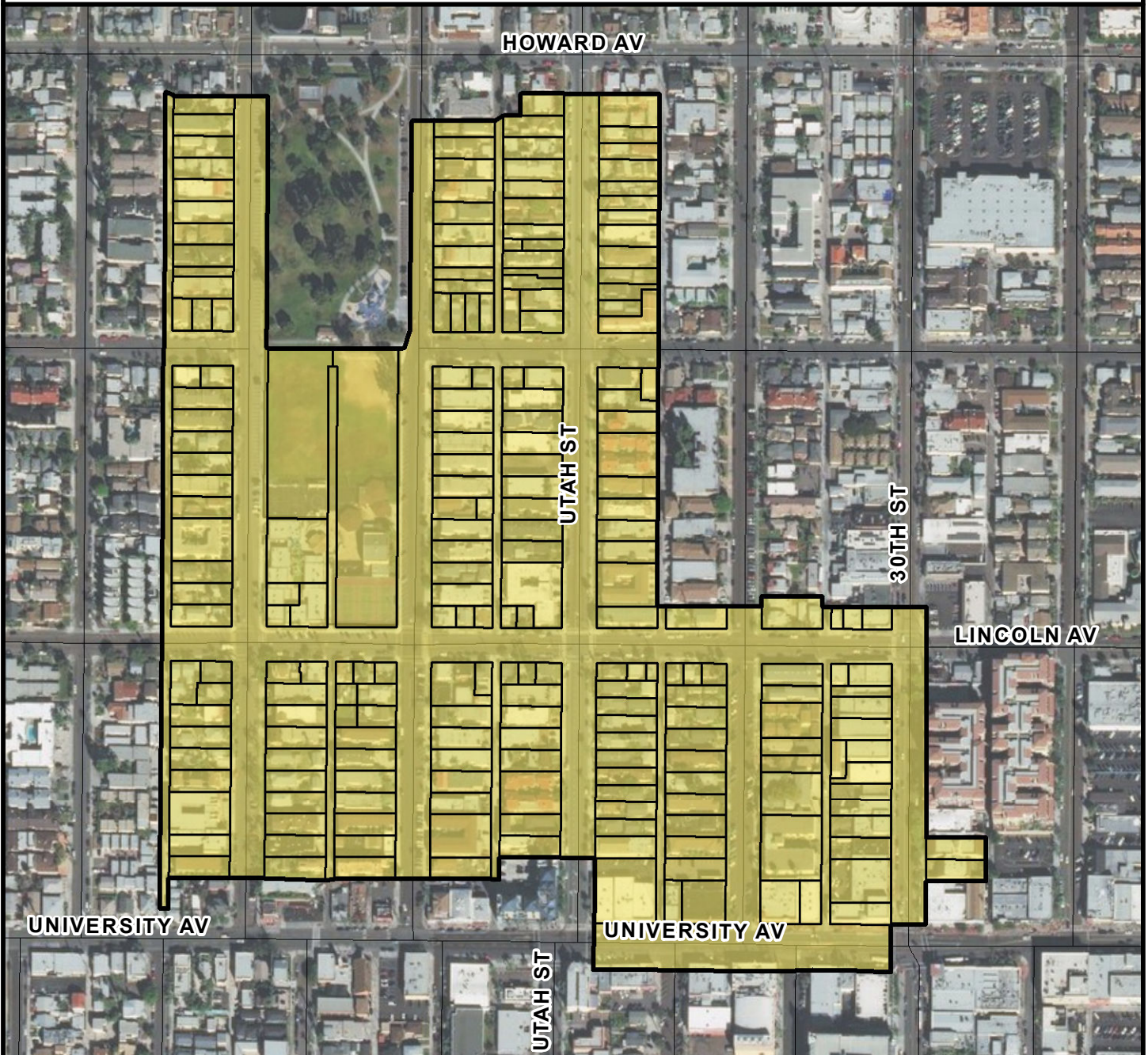
TRENCH LENGTH:	8,082 FT
SERVICE DROPS:	214
POWER POLE REMOVAL:	72
TRANSFORMER COUNT:	22
ESTIMATED COST:	\$ 6,945,358



THIS MAP/DATA IS PROVIDED WITHOUT WARRANTY OF ANY KIND, EITHER EXPRESSED OR IMPLIED, INCLUDING BUT NOT LIMITED TO, THE IMPLIED WARRANTIES OF MERCHANTABILITY AND FITNESS FOR A PARTICULAR PURPOSE.



COUNCIL DISTRICT 3
NEIGHBORHOOD: NORTH PARK
PLANNING COMMUNITY: GREATER NORTH PARK



SURCHARGE PROJECT
NOPK-07: NORTH PARK 07

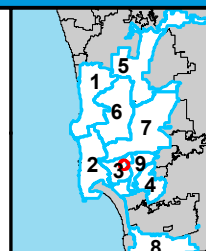
BOUNDARY LEGEND

-  Project Boundary
-  Parcel Boundaries



PROJECT DATA

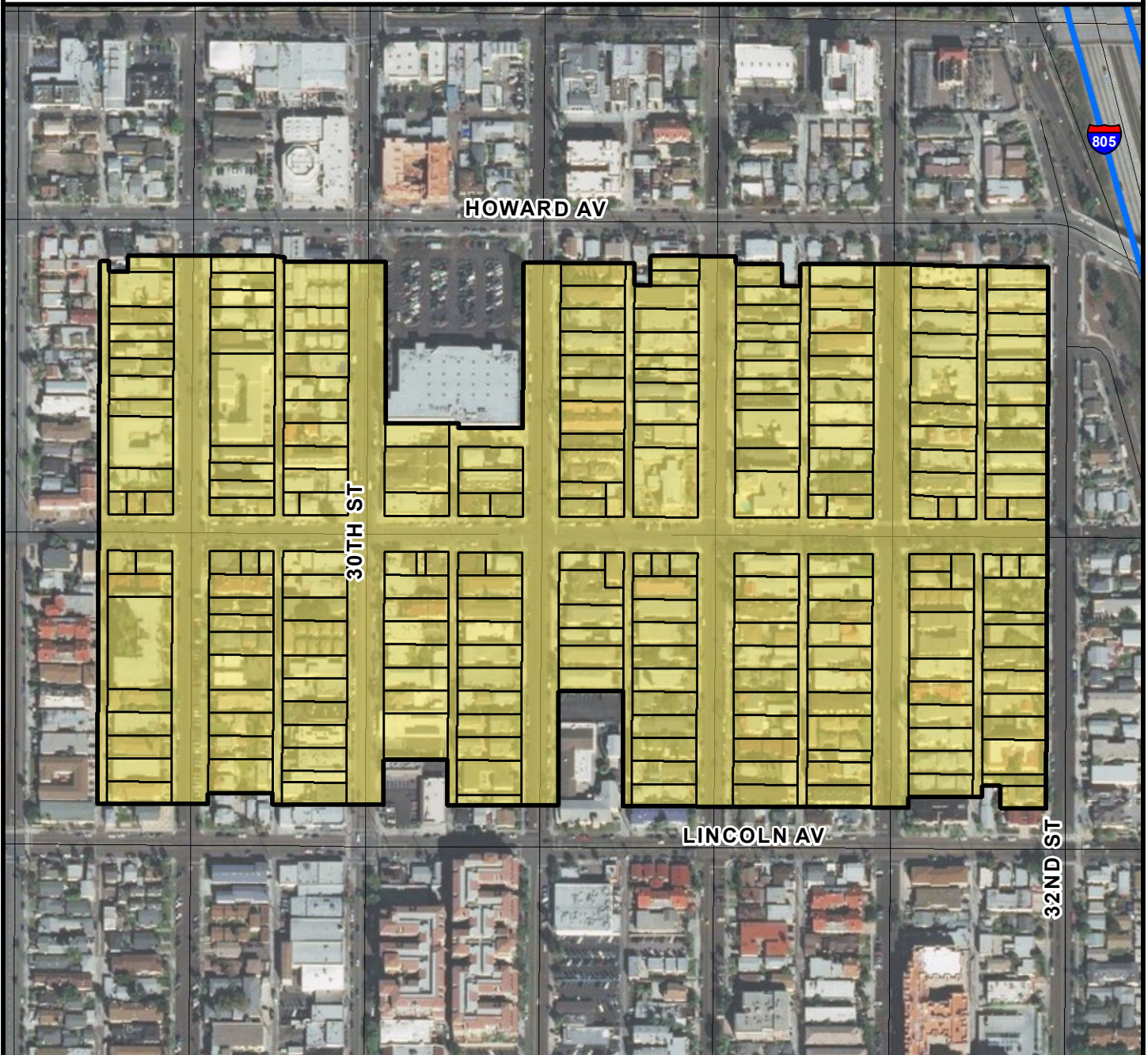
TRENCH LENGTH:	8,548 FT
SERVICE DROPS:	224
POWER POLE REMOVAL:	90
TRANSFORMER COUNT:	24
ESTIMATED COST:	\$ 7,354,614



THIS MAP/DATA IS PROVIDED WITHOUT WARRANTY OF ANY KIND, EITHER EXPRESSED OR IMPLIED, INCLUDING BUT NOT LIMITED TO, THE IMPLIED WARRANTIES OF MERCHANTABILITY AND FITNESS FOR A PARTICULAR PURPOSE.



COUNCIL DISTRICT 3
NEIGHBORHOOD: NORTH PARK
PLANNING COMMUNITY: GREATER NORTH PARK



SURCHARGE PROJECT
NOPK-08: NORTH PARK 08

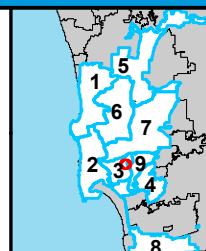
BOUNDARY LEGEND

-  Project Boundary
-  Parcel Boundaries



PROJECT DATA

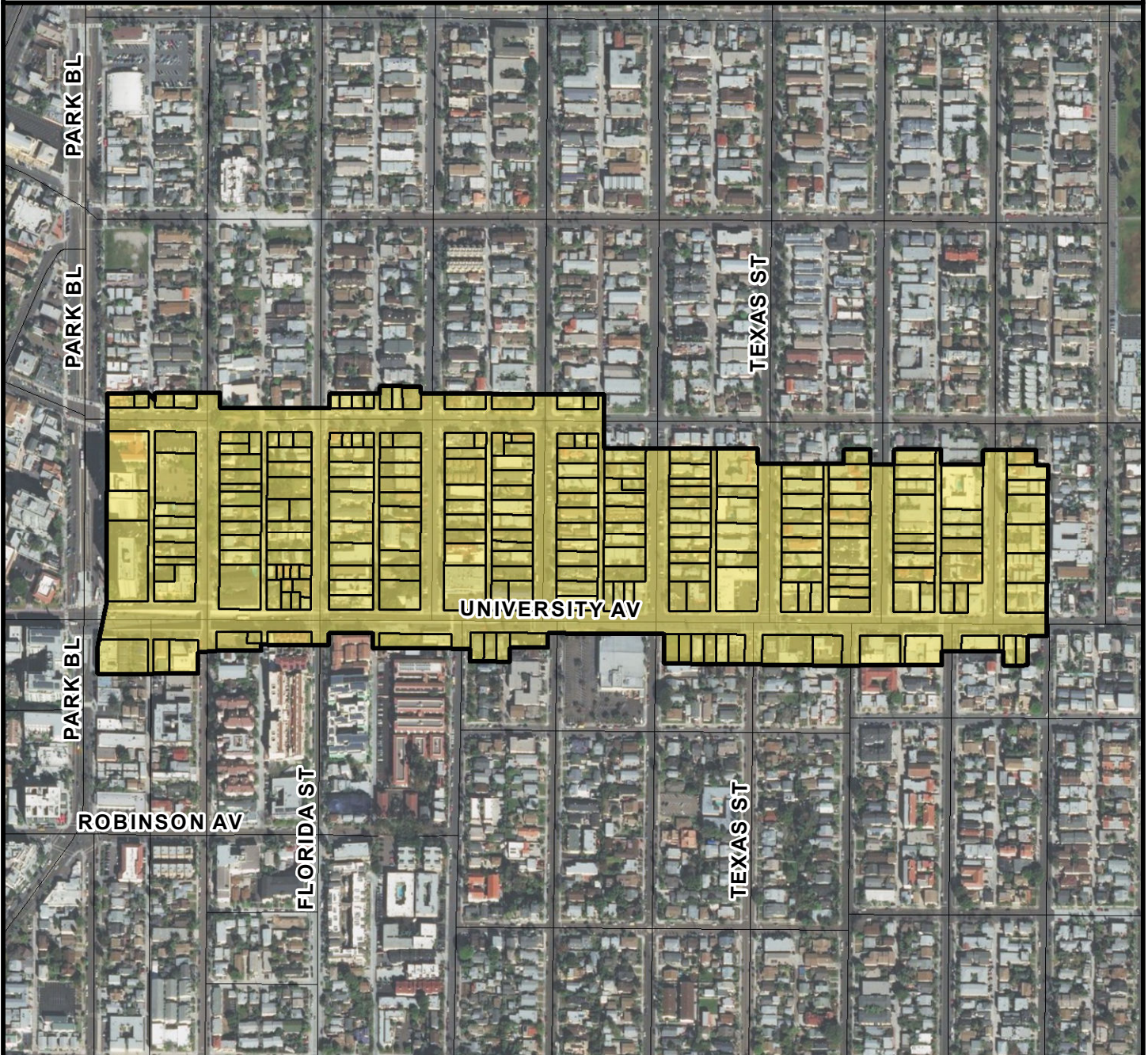
TRENCH LENGTH:	8,929 FT
SERVICE DROPS:	231
POWER POLE REMOVAL:	74
TRANSFORMER COUNT:	35
ESTIMATED COST:	\$ 7,834,319



THIS MAP/DATA IS PROVIDED WITHOUT WARRANTY OF ANY KIND, EITHER EXPRESSED OR IMPLIED, INCLUDING BUT NOT LIMITED TO, THE IMPLIED WARRANTIES OF MERCHANTABILITY AND FITNESS FOR A PARTICULAR PURPOSE.



COUNCIL DISTRICT 3
NEIGHBORHOOD: NORTH PARK
PLANNING COMMUNITY: GREATER NORTH PARK



SURCHARGE PROJECT
NOPK-09: NORTH PARK 09

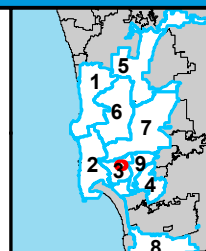
BOUNDARY LEGEND

-  Project Boundary
-  Parcel Boundaries



PROJECT DATA

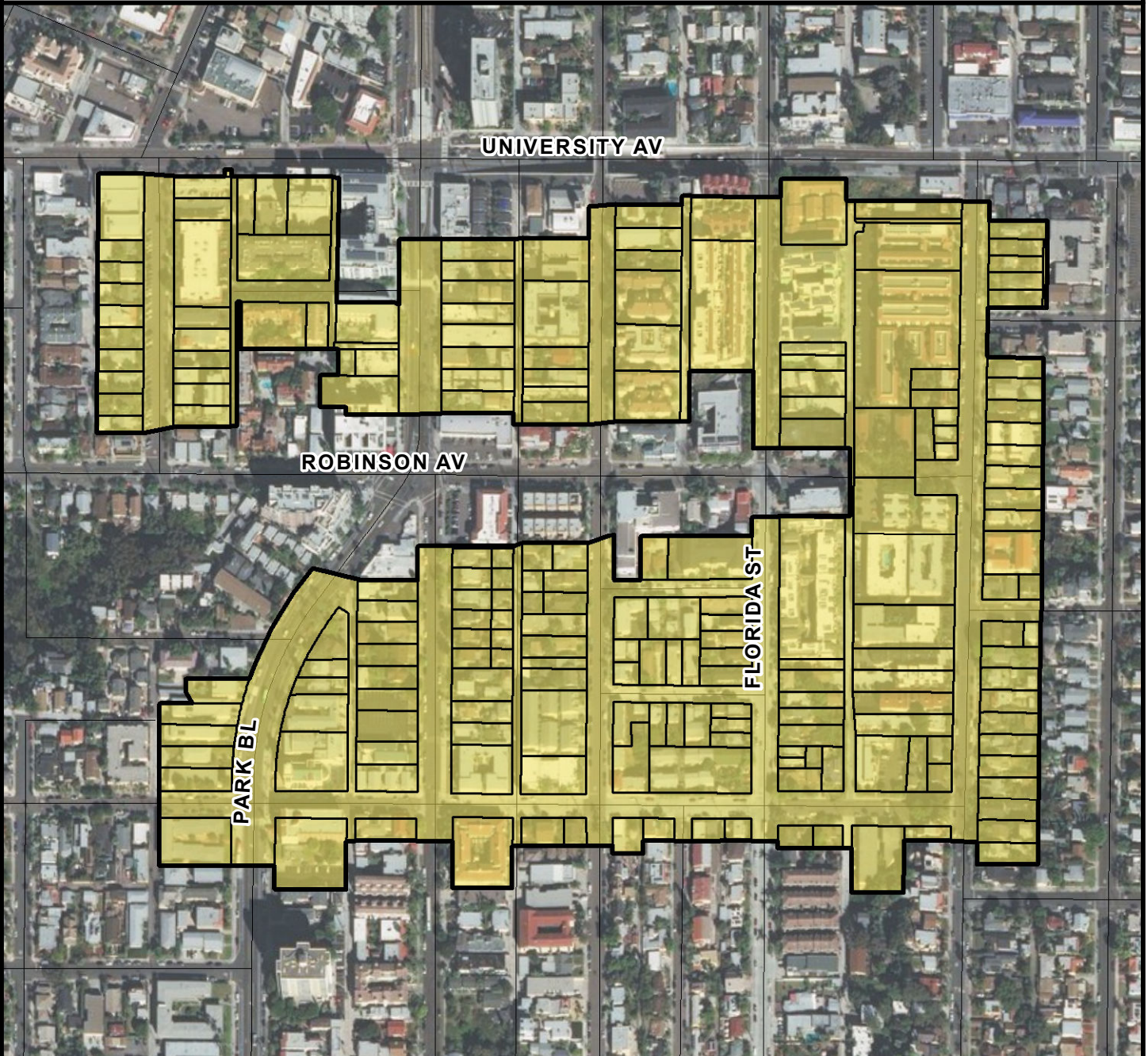
TRENCH LENGTH:	9,787 FT
SERVICE DROPS:	224
POWER POLE REMOVAL:	92
TRANSFORMER COUNT:	31
ESTIMATED COST:	\$ 8,126,416



SanGIS
© 2014 San Diego County
THIS MAP/DATA IS
PROVIDED WITHOUT
WARRANTY OF ANY
KIND, EITHER
EXPRESSED OR
IMPLIED, INCLUDING
BUT NOT LIMITED TO,
THE IMPLIED
WARRANTIES OF
MERCHANTABILITY AND
FITNESS FOR A
PARTICULAR PURPOSE.



COUNCIL DISTRICT 3
NEIGHBORHOOD: NORTH PARK
PLANNING COMMUNITY: GREATER NORTH PARK



SURCHARGE PROJECT
NOPK-10: NORTH PARK 10

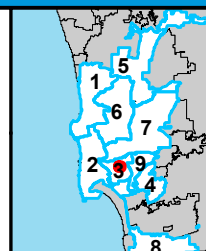
BOUNDARY LEGEND

-  Project Boundary
-  Parcel Boundaries



PROJECT DATA

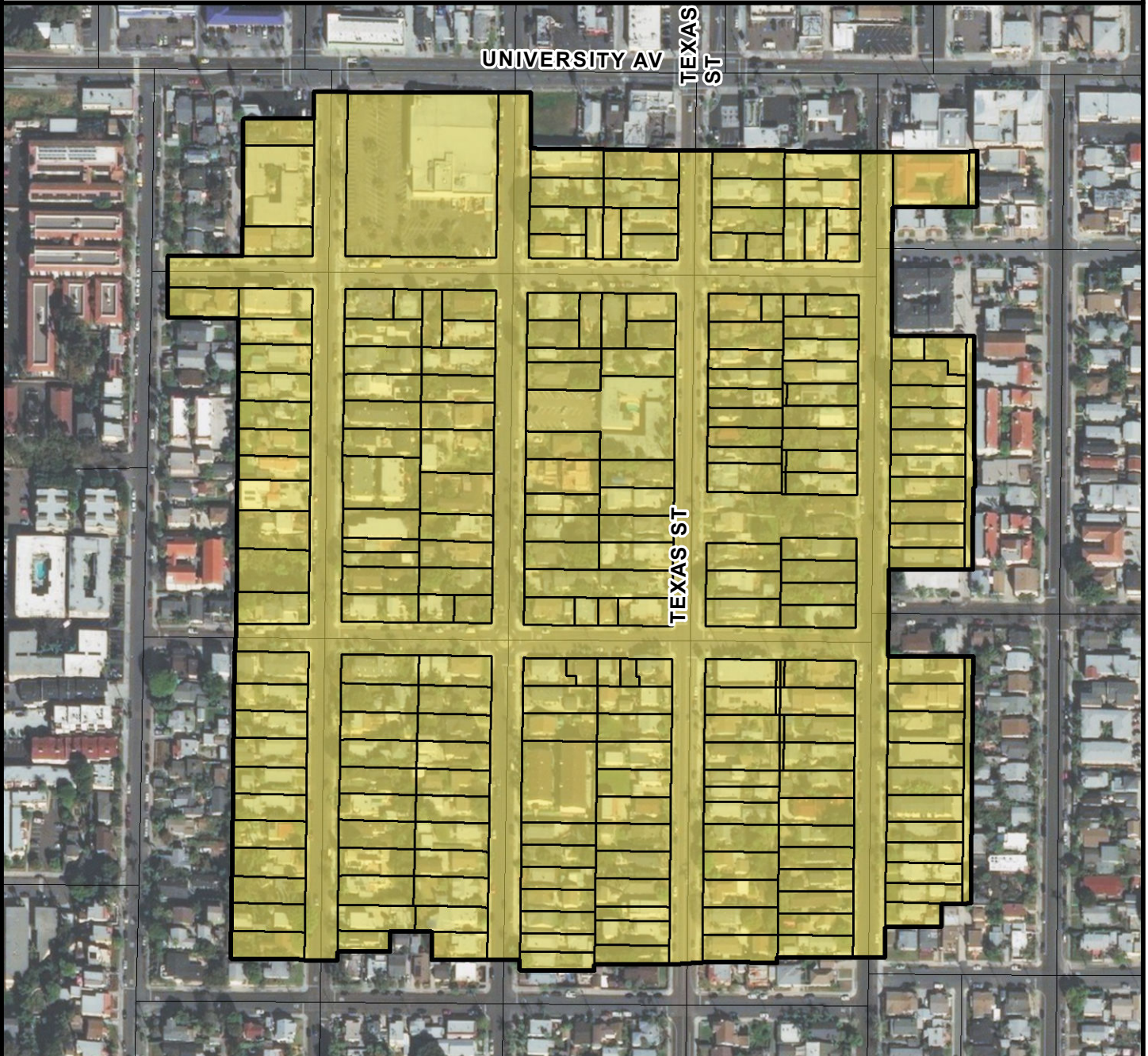
TRENCH LENGTH:	11,915 FT
SERVICE DROPS:	202
POWER POLE REMOVAL:	101
TRANSFORMER COUNT:	23
ESTIMATED COST:	\$ 8,599,271



THIS MAP/DATA IS PROVIDED WITHOUT WARRANTY OF ANY KIND, EITHER EXPRESSED OR IMPLIED, INCLUDING BUT NOT LIMITED TO, THE IMPLIED WARRANTIES OF MERCHANTABILITY AND FITNESS FOR A PARTICULAR PURPOSE.



COUNCIL DISTRICT 3
NEIGHBORHOOD: NORTH PARK
PLANNING COMMUNITY: GREATER NORTH PARK



SURCHARGE PROJECT
NOPK-11: NORTH PARK 11

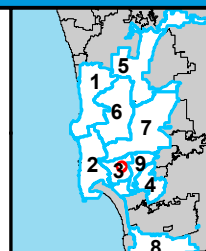
BOUNDARY LEGEND

-  Project Boundary
-  Parcel Boundaries



PROJECT DATA

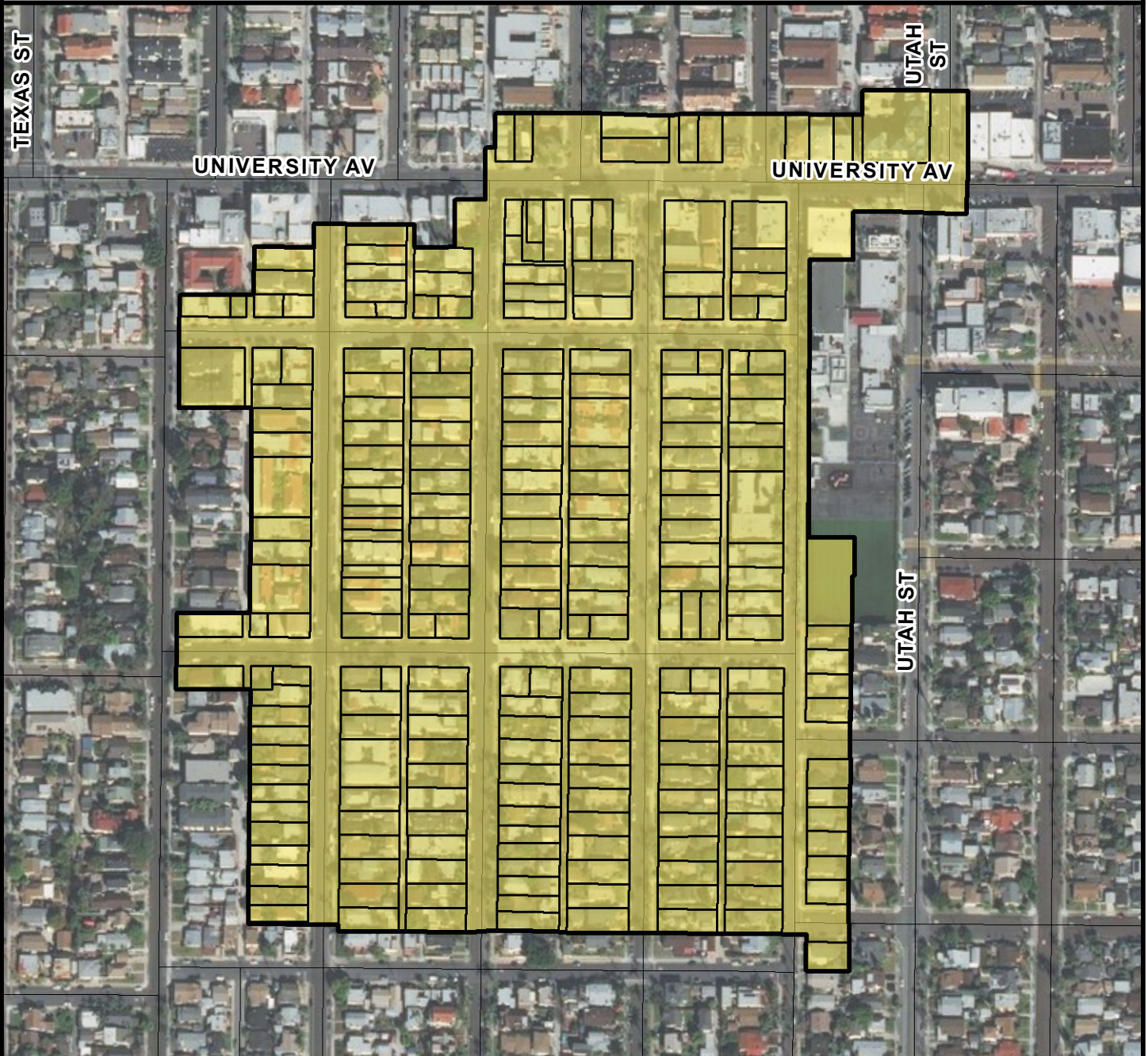
TRENCH LENGTH:	7,744 FT
SERVICE DROPS:	228
POWER POLE REMOVAL:	71
TRANSFORMER COUNT:	17
ESTIMATED COST:	\$ 6,860,212



THIS MAP/DATA IS PROVIDED WITHOUT WARRANTY OF ANY KIND, EITHER EXPRESSED OR IMPLIED, INCLUDING BUT NOT LIMITED TO, THE IMPLIED WARRANTIES OF MERCHANTABILITY AND FITNESS FOR A PARTICULAR PURPOSE.



COUNCIL DISTRICT 3
NEIGHBORHOOD: NORTH PARK
PLANNING COMMUNITY: GREATER NORTH PARK



SURCHARGE PROJECT
NOPK-12: NORTH PARK 12

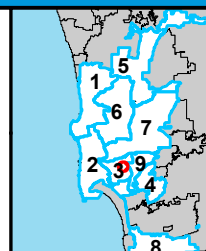
BOUNDARY LEGEND

-  Project Boundary
-  Parcel Boundaries



PROJECT DATA

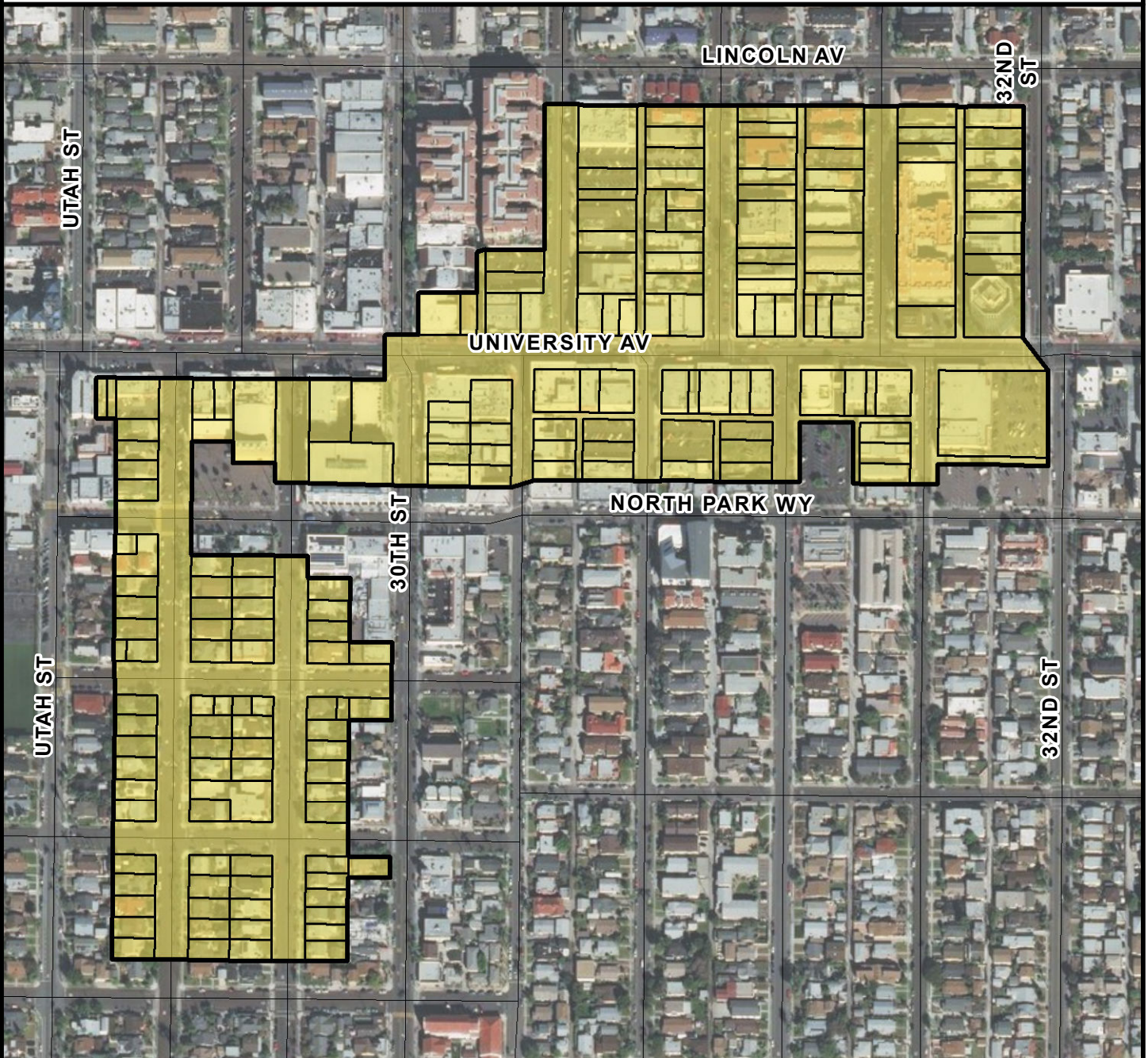
TRENCH LENGTH:	8,139 FT
SERVICE DROPS:	236
POWER POLE REMOVAL:	84
TRANSFORMER COUNT:	19
ESTIMATED COST:	\$ 7,153,442



THIS MAP/DATA IS PROVIDED WITHOUT WARRANTY OF ANY KIND, EITHER EXPRESSED OR IMPLIED, INCLUDING BUT NOT LIMITED TO, THE IMPLIED WARRANTIES OF MERCHANTABILITY AND FITNESS FOR A PARTICULAR PURPOSE.



COUNCIL DISTRICT 3
NEIGHBORHOOD: NORTH PARK
PLANNING COMMUNITY: GREATER NORTH PARK



SURCHARGE PROJECT
NOPK-13: NORTH PARK 13

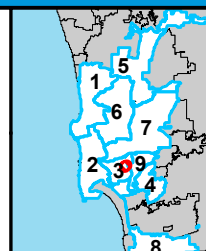
BOUNDARY LEGEND

-  Project Boundary
-  Parcel Boundaries



PROJECT DATA

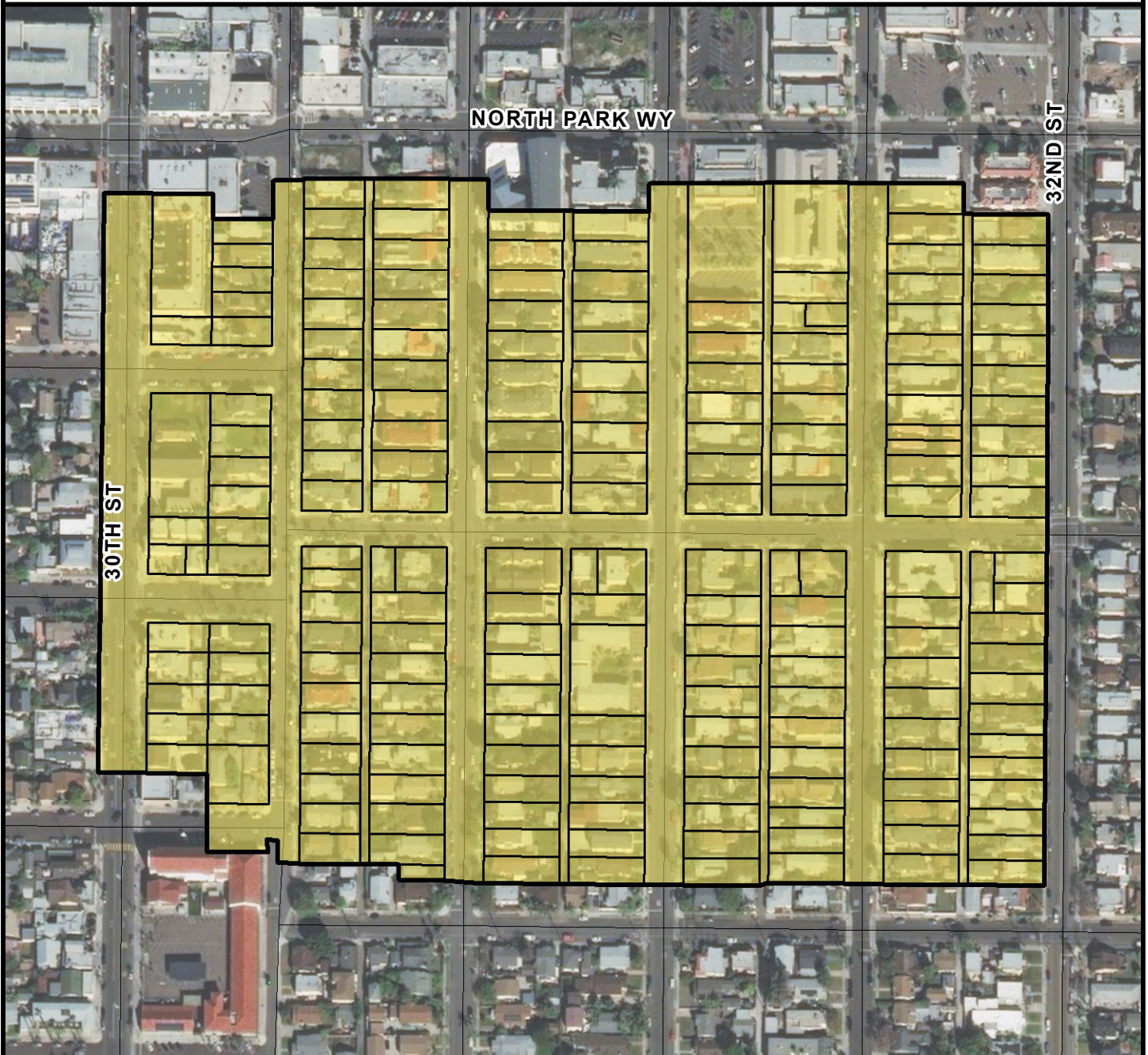
TRENCH LENGTH:	6,898 FT
SERVICE DROPS:	176
POWER POLE REMOVAL:	83
TRANSFORMER COUNT:	22
ESTIMATED COST:	\$ 6,083,056



THIS MAP/DATA IS PROVIDED WITHOUT WARRANTY OF ANY KIND, EITHER EXPRESSED OR IMPLIED, INCLUDING BUT NOT LIMITED TO, THE IMPLIED WARRANTIES OF MERCHANTABILITY AND FITNESS FOR A PARTICULAR PURPOSE.



COUNCIL DISTRICT 3
NEIGHBORHOOD: NORTH PARK
PLANNING COMMUNITY: GREATER NORTH PARK



SURCHARGE PROJECT
NOPK-14: NORTH PARK 14

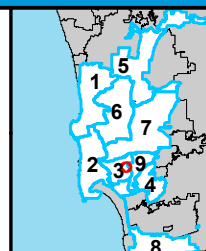
BOUNDARY LEGEND

-  Project Boundary
-  Parcel Boundaries



PROJECT DATA

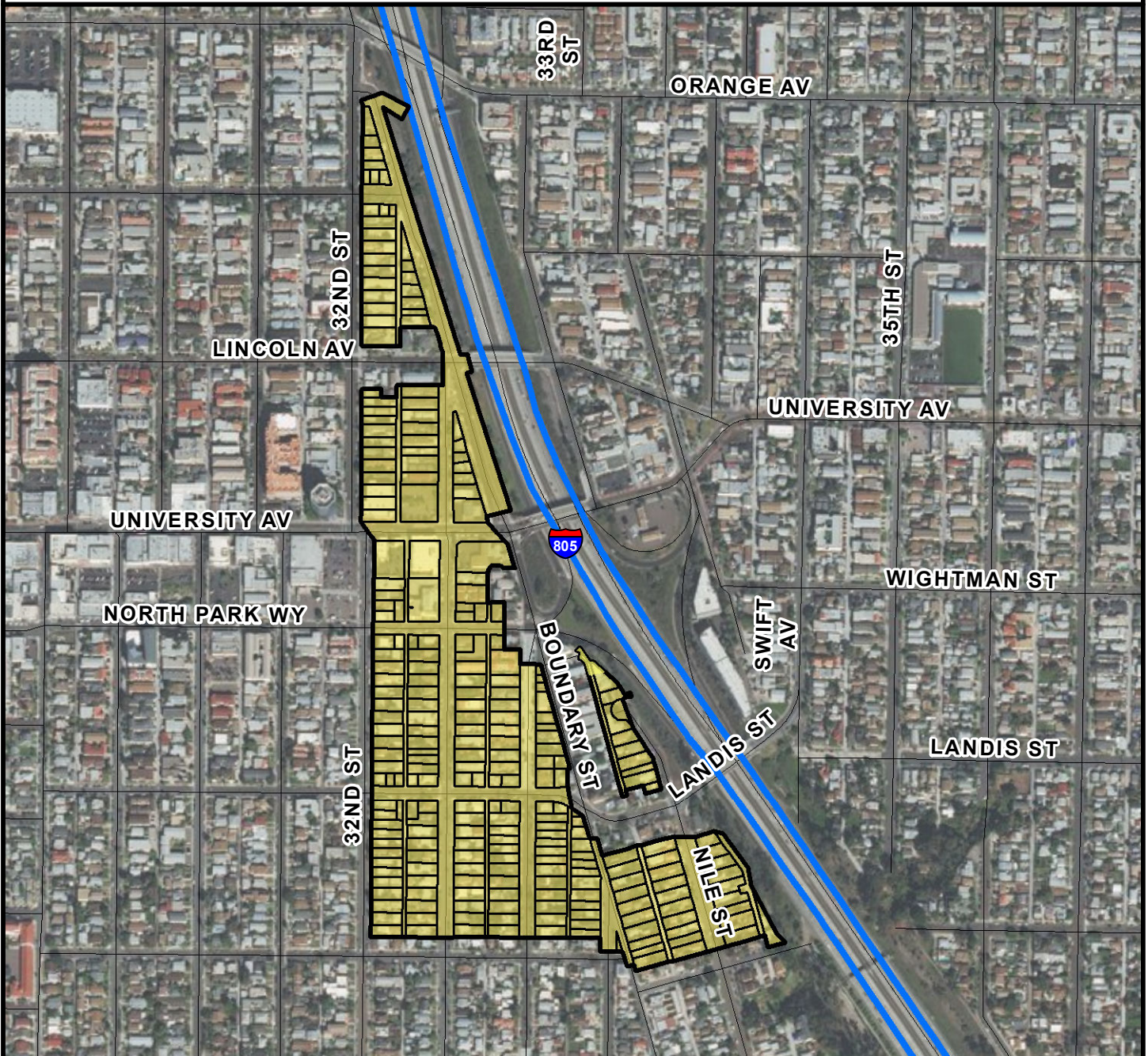
TRENCH LENGTH:	6,901 FT
SERVICE DROPS:	199
POWER POLE REMOVAL:	67
TRANSFORMER COUNT:	16
ESTIMATED COST:	\$ 6,050,846



THIS MAP/DATA IS PROVIDED WITHOUT WARRANTY OF ANY KIND, EITHER EXPRESSED OR IMPLIED, INCLUDING BUT NOT LIMITED TO, THE IMPLIED WARRANTIES OF MERCHANTABILITY AND FITNESS FOR A PARTICULAR PURPOSE.





COUNCIL DISTRICT 3
NEIGHBORHOOD: NORTH PARK
PLANNING COMMUNITY: GREATER NORTH PARK



SURCHARGE PROJECT
NOPK-15: NORTH PARK 15

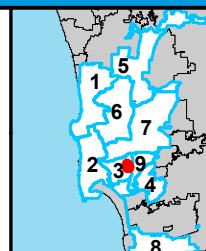
BOUNDARY LEGEND

-  Project Boundary
-  Parcel Boundaries



PROJECT DATA

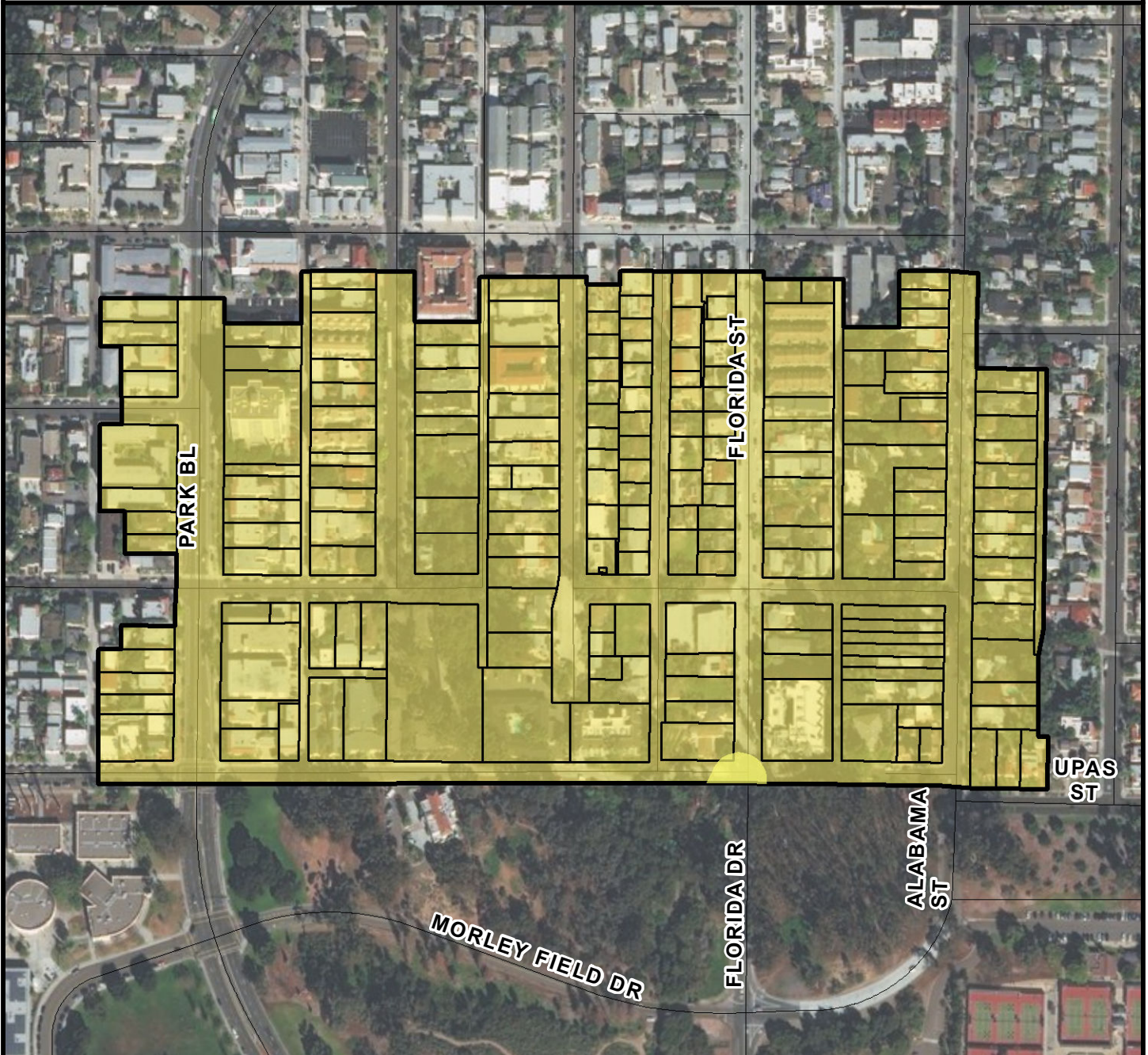
TRENCH LENGTH:	8,906 FT
SERVICE DROPS:	255
POWER POLE REMOVAL:	90
TRANSFORMER COUNT:	25
ESTIMATED COST:	\$ 7,861,126



THIS MAP/DATA IS PROVIDED WITHOUT WARRANTY OF ANY KIND, EITHER EXPRESSED OR IMPLIED, INCLUDING BUT NOT LIMITED TO, THE IMPLIED WARRANTIES OF MERCHANTABILITY AND FITNESS FOR A PARTICULAR PURPOSE.



COUNCIL DISTRICT 3
NEIGHBORHOOD: NORTH PARK
PLANNING COMMUNITY: GREATER NORTH PARK



SURCHARGE PROJECT
NOPK-16: NORTH PARK 16

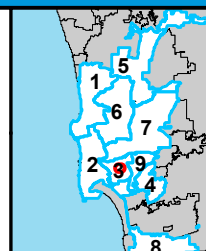
BOUNDARY LEGEND

-  Project Boundary
-  Parcel Boundaries



PROJECT DATA

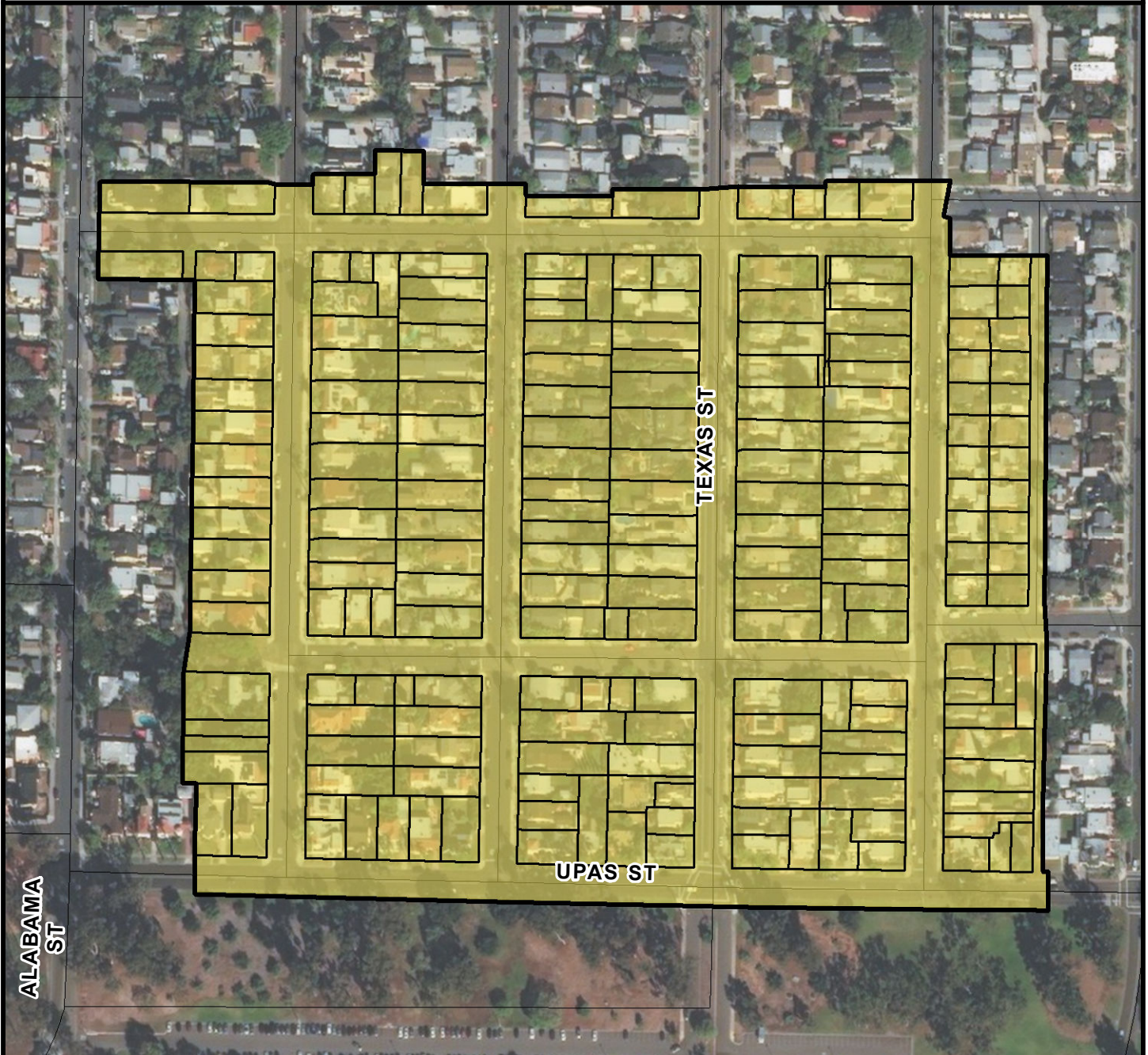
TRENCH LENGTH:	10,478 FT
SERVICE DROPS:	188
POWER POLE REMOVAL:	92
TRANSFORMER COUNT:	21
ESTIMATED COST:	\$ 7,741,893



THIS MAP/DATA IS PROVIDED WITHOUT WARRANTY OF ANY KIND, EITHER EXPRESSED OR IMPLIED, INCLUDING BUT NOT LIMITED TO, THE IMPLIED WARRANTIES OF MERCHANTABILITY AND FITNESS FOR A PARTICULAR PURPOSE.



COUNCIL DISTRICT 3
NEIGHBORHOOD: NORTH PARK
PLANNING COMMUNITY: GREATER NORTH PARK



SURCHARGE PROJECT
NOPK-17: NORTH PARK 17

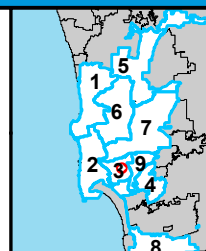
BOUNDARY LEGEND

-  Project Boundary
-  Parcel Boundaries



PROJECT DATA

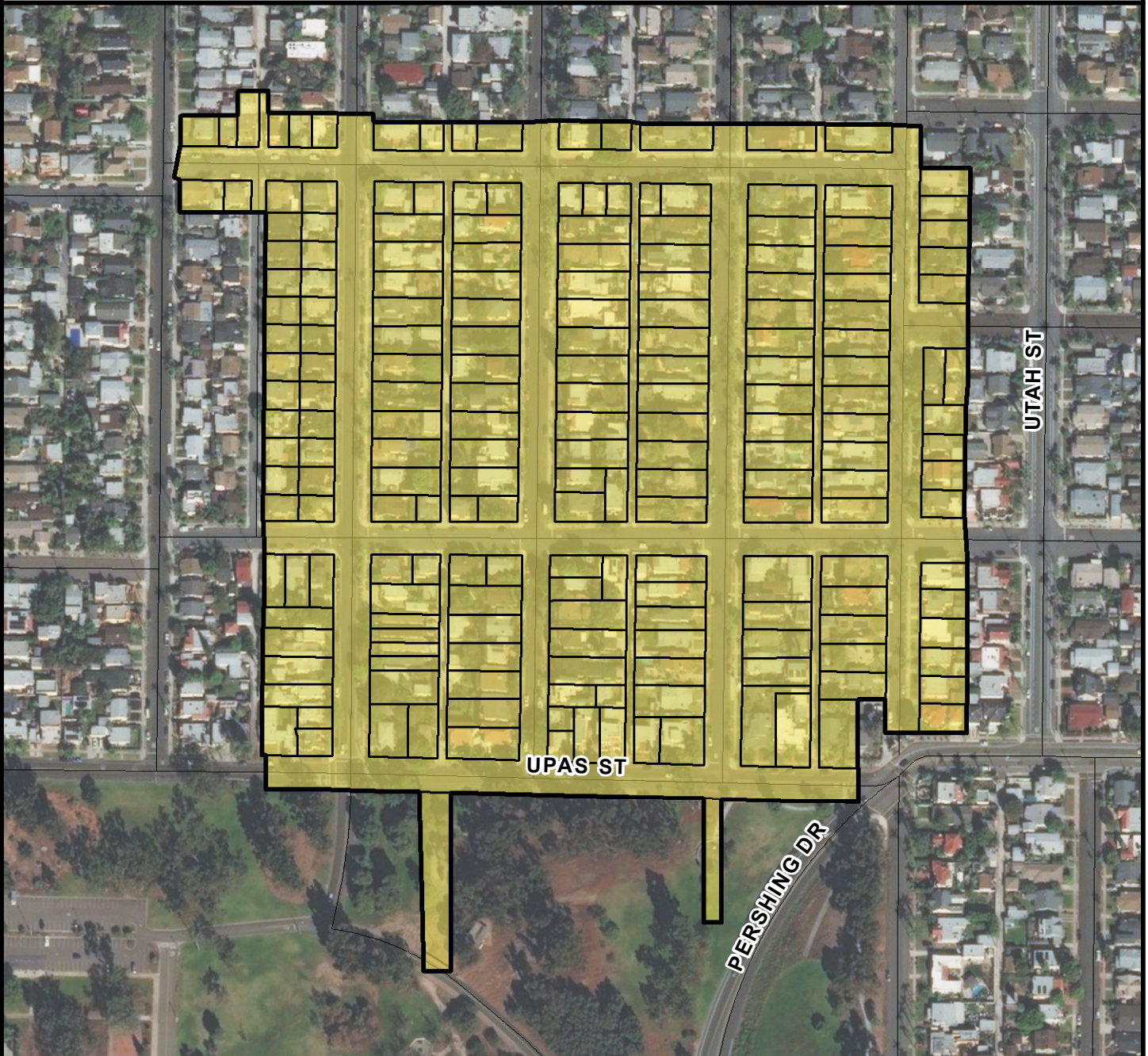
TRENCH LENGTH:	8,191 FT
SERVICE DROPS:	205
POWER POLE REMOVAL:	72
TRANSFORMER COUNT:	16
ESTIMATED COST:	\$ 6,762,864



THIS MAP/DATA IS PROVIDED WITHOUT WARRANTY OF ANY KIND, EITHER EXPRESSED OR IMPLIED, INCLUDING BUT NOT LIMITED TO, THE IMPLIED WARRANTIES OF MERCHANTABILITY AND FITNESS FOR A PARTICULAR PURPOSE.



COUNCIL DISTRICT 3
NEIGHBORHOOD: NORTH PARK
PLANNING COMMUNITY: GREATER NORTH PARK



SURCHARGE PROJECT
NOPK-18: NORTH PARK 18

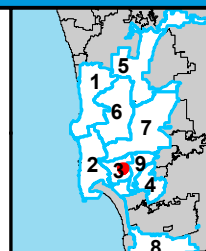
BOUNDARY LEGEND

-  Project Boundary
-  Parcel Boundaries



PROJECT DATA

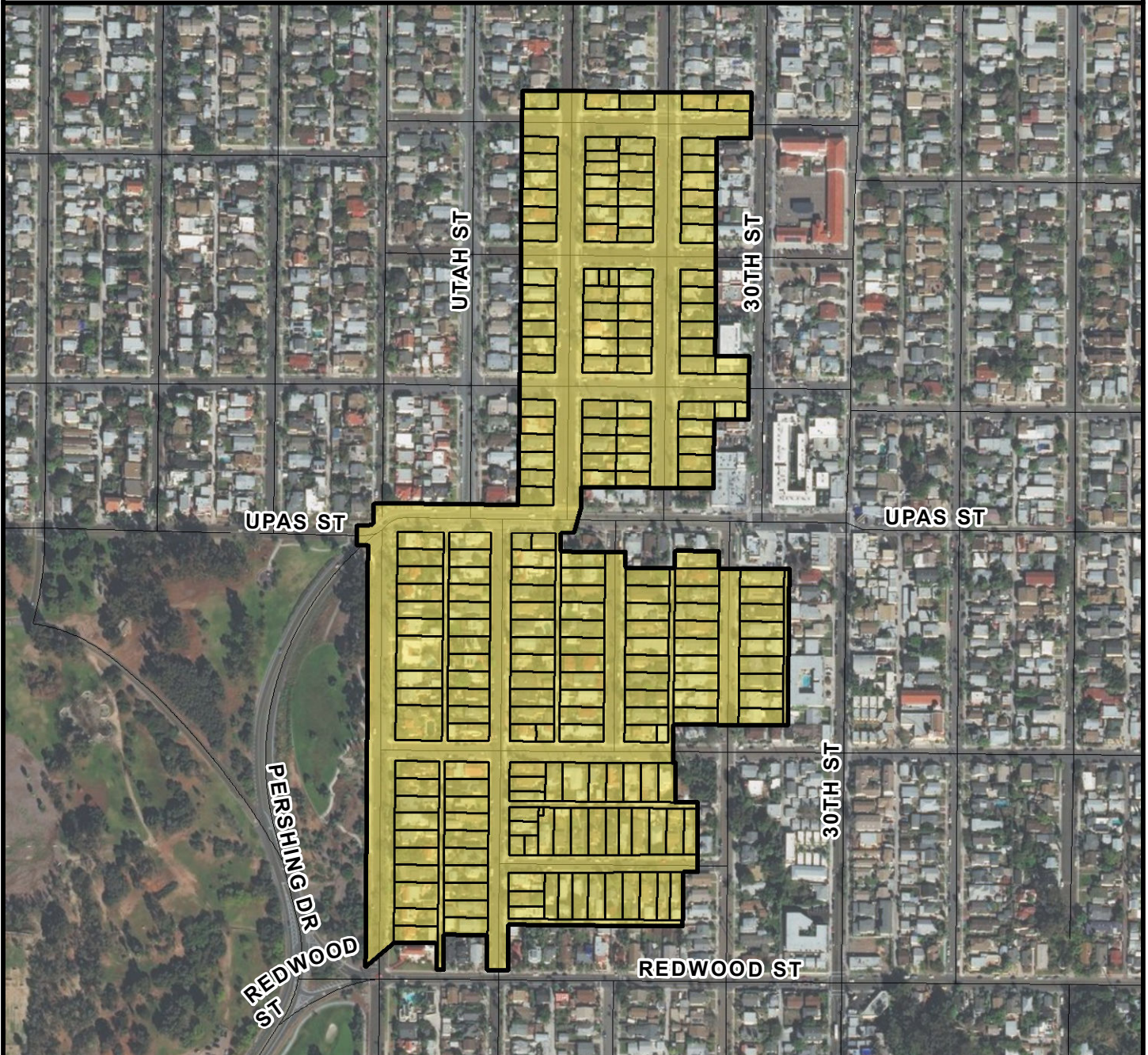
TRENCH LENGTH:	9,011 FT
SERVICE DROPS:	198
POWER POLE REMOVAL:	86
TRANSFORMER COUNT:	16
ESTIMATED COST:	\$ 7,040,940



THIS MAP/DATA IS PROVIDED WITHOUT WARRANTY OF ANY KIND, EITHER EXPRESSED OR IMPLIED, INCLUDING BUT NOT LIMITED TO, THE IMPLIED WARRANTIES OF MERCHANTABILITY AND FITNESS FOR A PARTICULAR PURPOSE.



COUNCIL DISTRICT 3
NEIGHBORHOOD: NORTH PARK
PLANNING COMMUNITY: GREATER NORTH PARK



SURCHARGE PROJECT
NOPK-19: NORTH PARK 19

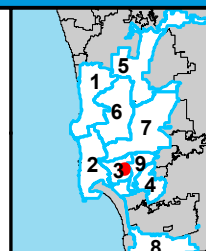
BOUNDARY LEGEND

-  Project Boundary
-  Parcel Boundaries



PROJECT DATA

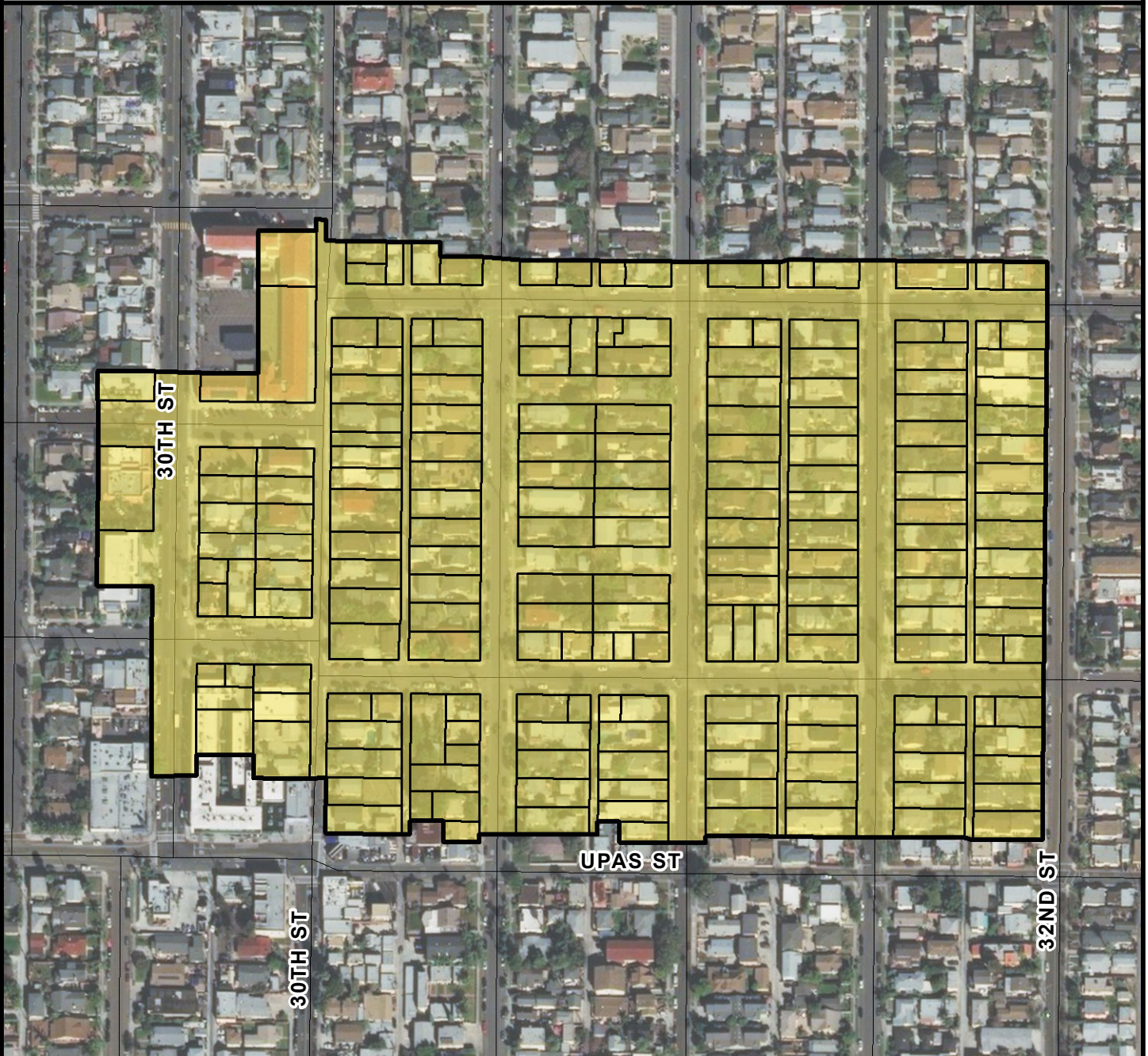
TRENCH LENGTH:	9,030 FT
SERVICE DROPS:	214
POWER POLE REMOVAL:	95
TRANSFORMER COUNT:	18
ESTIMATED COST:	\$ 7,387,411



THIS MAP/DATA IS PROVIDED WITHOUT WARRANTY OF ANY KIND, EITHER EXPRESSED OR IMPLIED, INCLUDING BUT NOT LIMITED TO, THE IMPLIED WARRANTIES OF MERCHANTABILITY AND FITNESS FOR A PARTICULAR PURPOSE.



COUNCIL DISTRICT 3
NEIGHBORHOOD: NORTH PARK
PLANNING COMMUNITY: GREATER NORTH PARK



SURCHARGE PROJECT
NOPK-20: NORTH PARK 20

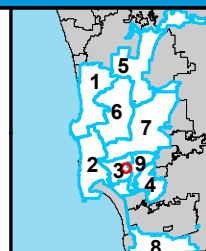
BOUNDARY LEGEND

-  Project Boundary
-  Parcel Boundaries



PROJECT DATA

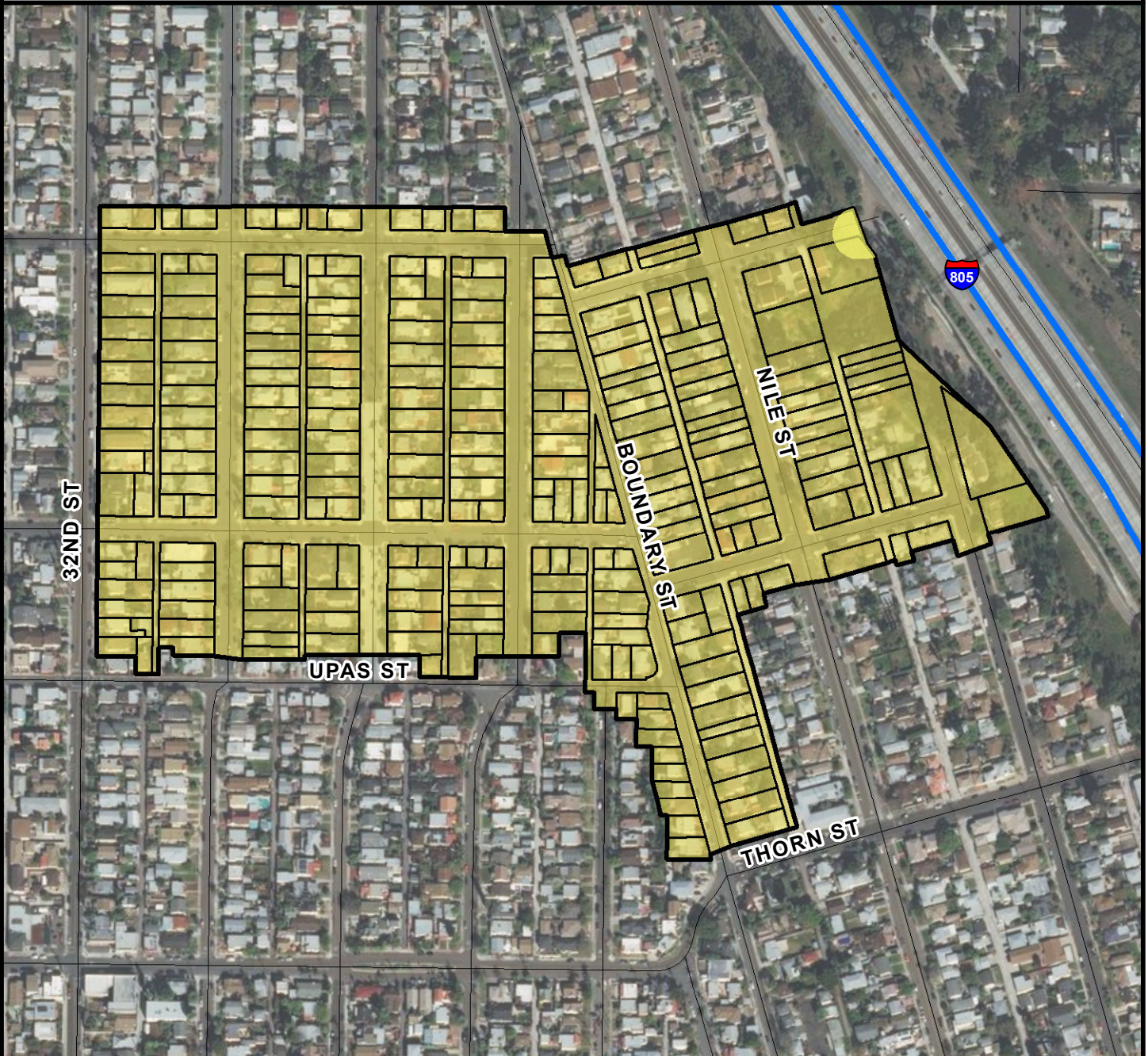
TRENCH LENGTH:	7,523 FT
SERVICE DROPS:	195
POWER POLE REMOVAL:	58
TRANSFORMER COUNT:	12
ESTIMATED COST:	\$ 6,146,878



THIS MAP/DATA IS PROVIDED WITHOUT WARRANTY OF ANY KIND, EITHER EXPRESSED OR IMPLIED, INCLUDING BUT NOT LIMITED TO, THE IMPLIED WARRANTIES OF MERCHANTABILITY AND FITNESS FOR A PARTICULAR PURPOSE.



COUNCIL DISTRICT 3
NEIGHBORHOOD: NORTH PARK
PLANNING COMMUNITY: GREATER NORTH PARK



SURCHARGE PROJECT
NOPK-21: NORTH PARK 21

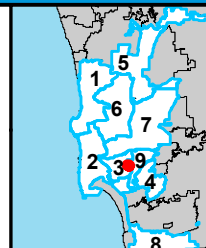
BOUNDARY LEGEND

-  Project Boundary
-  Parcel Boundaries



PROJECT DATA

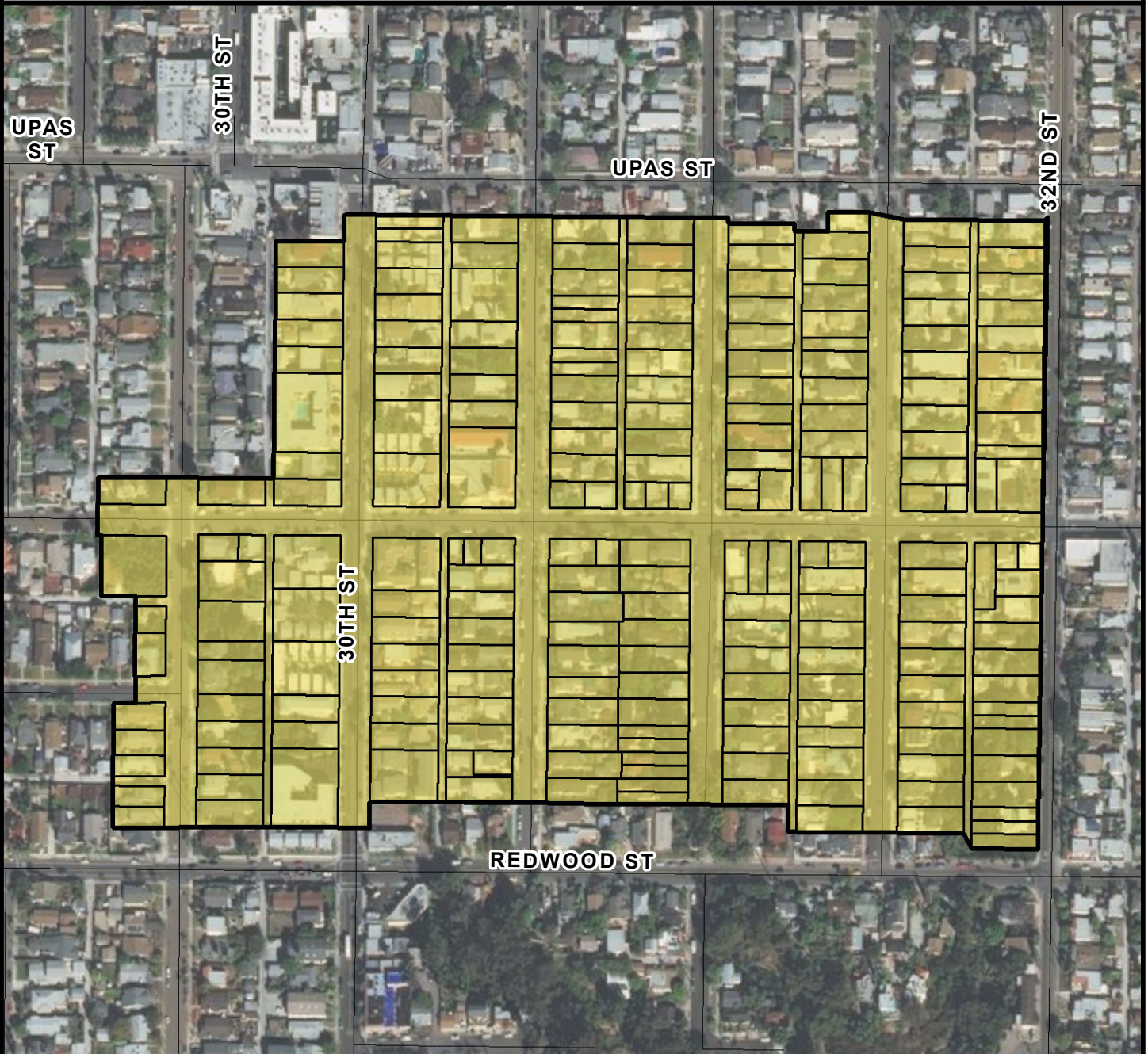
TRENCH LENGTH:	10,103 FT
SERVICE DROPS:	263
POWER POLE REMOVAL:	88
TRANSFORMER COUNT:	23
ESTIMATED COST:	\$ 8,403,517



THIS MAP/DATA IS PROVIDED WITHOUT WARRANTY OF ANY KIND, EITHER EXPRESSED OR IMPLIED, INCLUDING BUT NOT LIMITED TO, THE IMPLIED WARRANTIES OF MERCHANTABILITY AND FITNESS FOR A PARTICULAR PURPOSE.



COUNCIL DISTRICT 3
NEIGHBORHOOD: NORTH PARK
PLANNING COMMUNITY: GREATER NORTH PARK



SURCHARGE PROJECT
NOPK-22: NORTH PARK 22

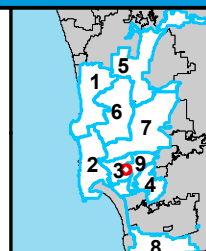
BOUNDARY LEGEND

-  Project Boundary
-  Parcel Boundaries



PROJECT DATA

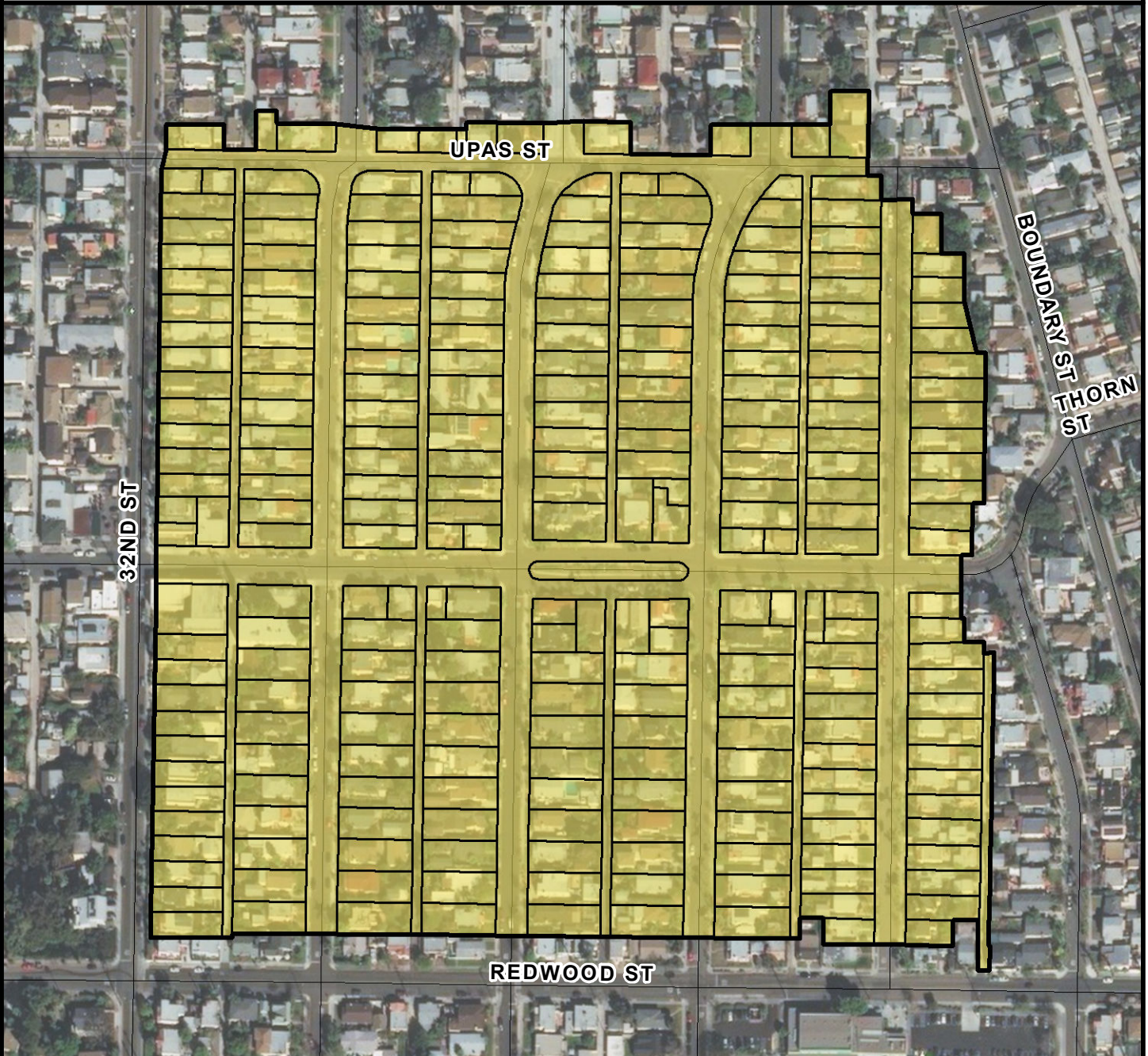
TRENCH LENGTH:	7,569 FT
SERVICE DROPS:	224
POWER POLE REMOVAL:	74
TRANSFORMER COUNT:	19
ESTIMATED COST:	\$ 6,711,219



THIS MAP/DATA IS PROVIDED WITHOUT WARRANTY OF ANY KIND, EITHER EXPRESSED OR IMPLIED, INCLUDING BUT NOT LIMITED TO, THE IMPLIED WARRANTIES OF MERCHANTABILITY AND FITNESS FOR A PARTICULAR PURPOSE.



COUNCIL DISTRICT 3
NEIGHBORHOOD: NORTH PARK
PLANNING COMMUNITY: GREATER NORTH PARK



SURCHARGE PROJECT
NOPK-23: NORTH PARK 23

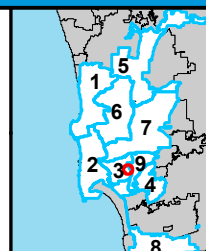
BOUNDARY LEGEND

-  Project Boundary
-  Parcel Boundaries



PROJECT DATA

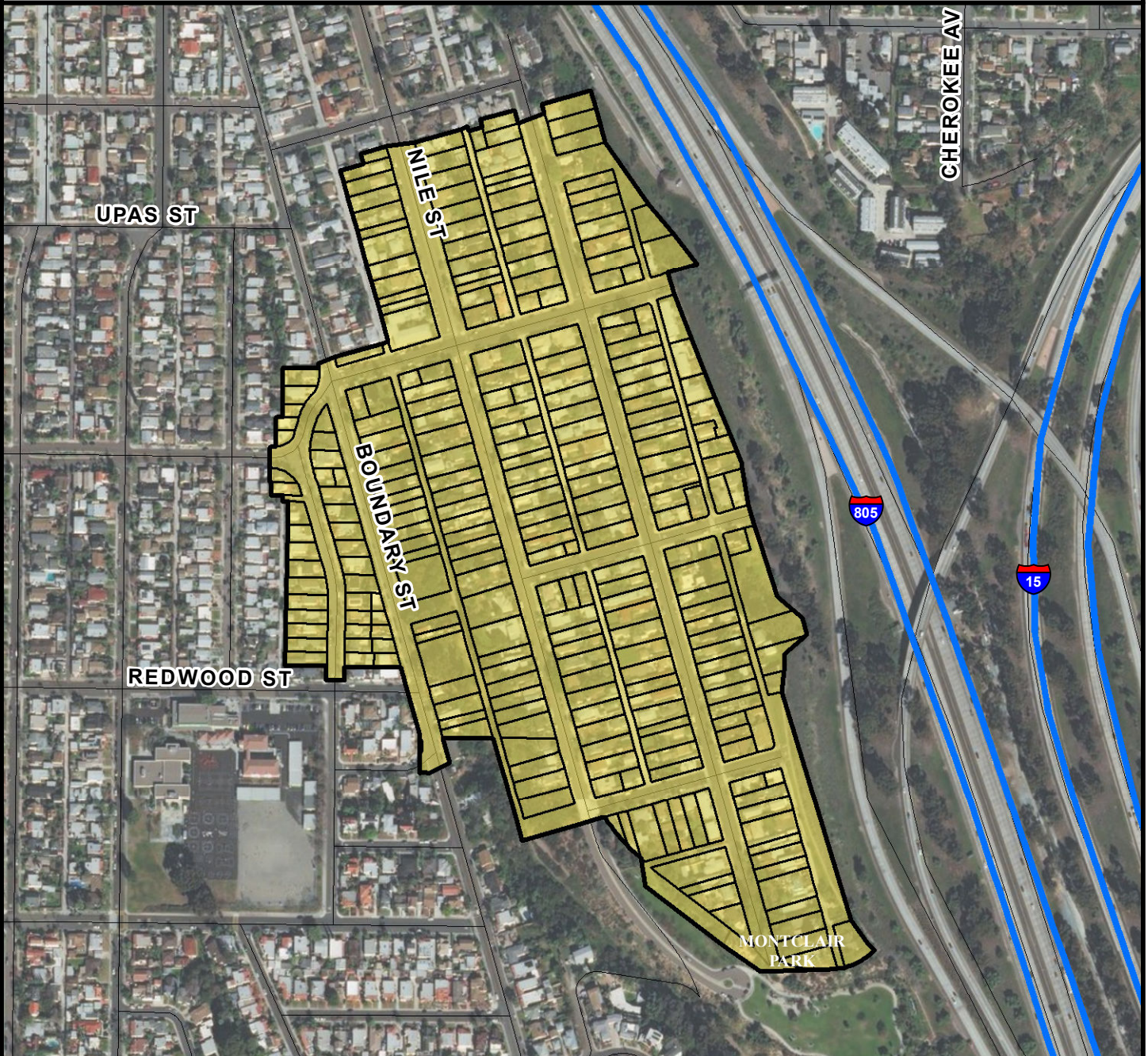
TRENCH LENGTH:	7,533 FT
SERVICE DROPS:	262
POWER POLE REMOVAL:	65
TRANSFORMER COUNT:	13
ESTIMATED COST:	\$ 6,911,092



THIS MAP/DATA IS PROVIDED WITHOUT WARRANTY OF ANY KIND, EITHER EXPRESSED OR IMPLIED, INCLUDING BUT NOT LIMITED TO, THE IMPLIED WARRANTIES OF MERCHANTABILITY AND FITNESS FOR A PARTICULAR PURPOSE.



COUNCIL DISTRICT 3
NEIGHBORHOOD: NORTH PARK
PLANNING COMMUNITY: GREATER NORTH PARK



SURCHARGE PROJECT
NOPK-24: NORTH PARK 24

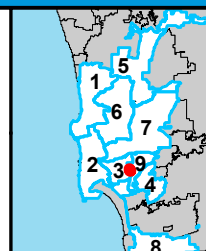
BOUNDARY LEGEND

-  Project Boundary
-  Parcel Boundaries



PROJECT DATA

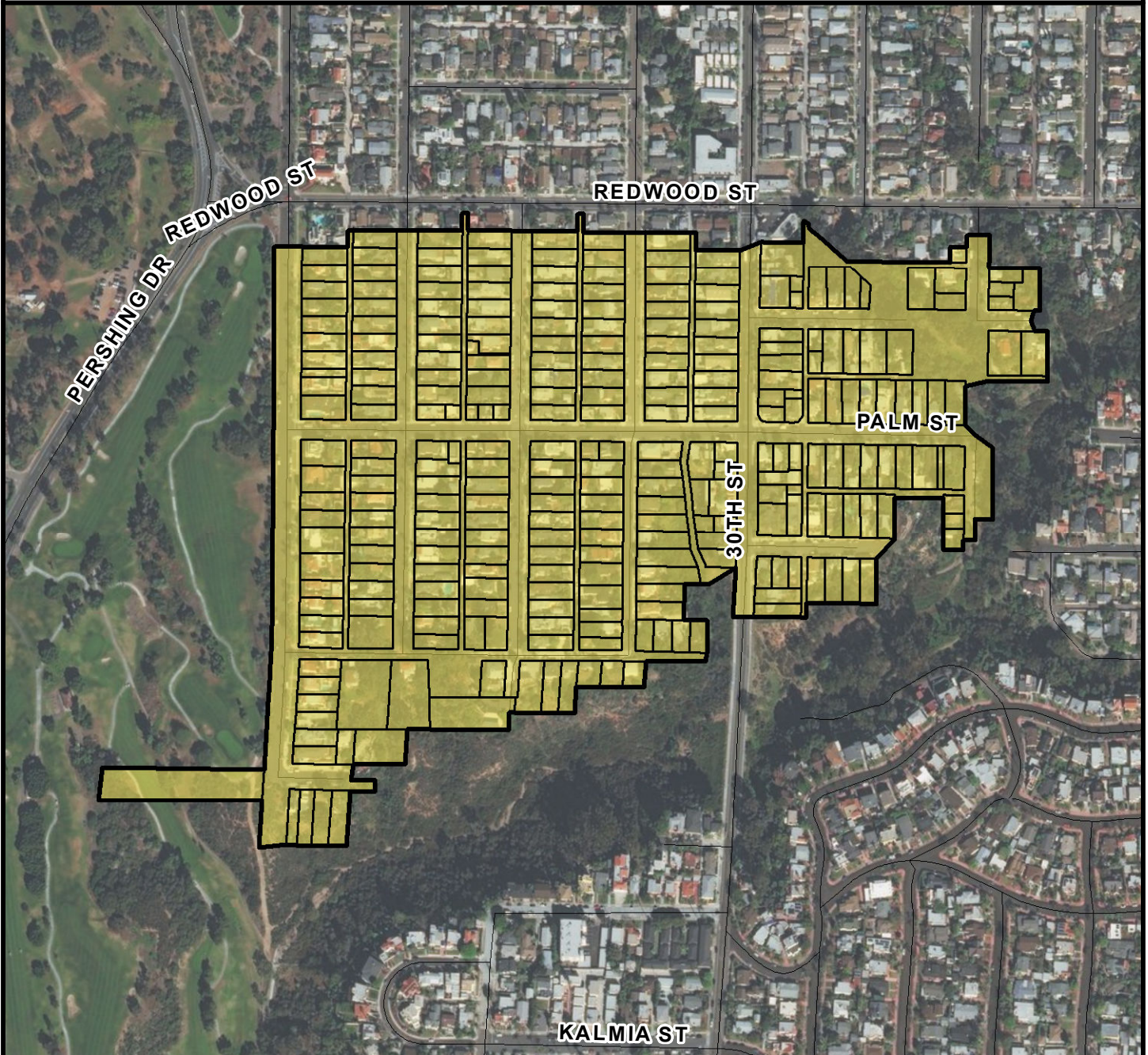
TRENCH LENGTH:	9,952 FT
SERVICE DROPS:	267
POWER POLE REMOVAL:	83
TRANSFORMER COUNT:	22
ESTIMATED COST:	\$ 8,335,382



THIS MAP/DATA IS PROVIDED WITHOUT WARRANTY OF ANY KIND, EITHER EXPRESSED OR IMPLIED, INCLUDING BUT NOT LIMITED TO, THE IMPLIED WARRANTIES OF MERCHANTABILITY AND FITNESS FOR A PARTICULAR PURPOSE.



COUNCIL DISTRICT 3
NEIGHBORHOOD: NORTH PARK
PLANNING COMMUNITY: GREATER NORTH PARK



SURCHARGE PROJECT
NOPK-25: NORTH PARK 25

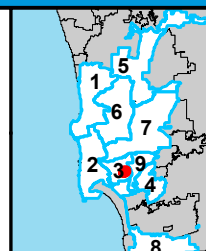
BOUNDARY LEGEND

-  Project Boundary
-  Parcel Boundaries



PROJECT DATA

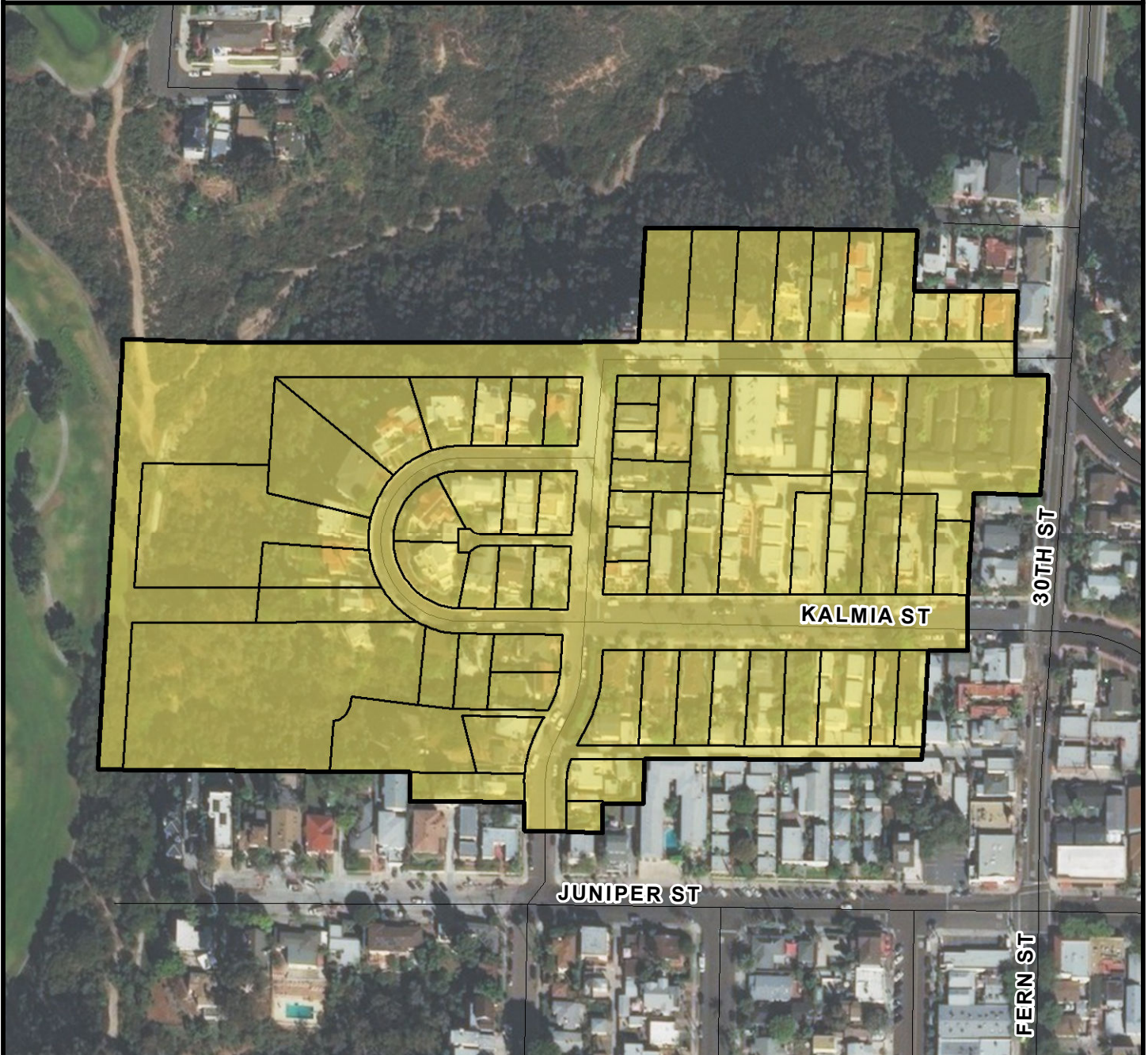
TRENCH LENGTH:	11,997 FT
SERVICE DROPS:	281
POWER POLE REMOVAL:	106
TRANSFORMER COUNT:	23
ESTIMATED COST:	\$ 9,491,455



THIS MAP/DATA IS PROVIDED WITHOUT WARRANTY OF ANY KIND, EITHER EXPRESSED OR IMPLIED, INCLUDING BUT NOT LIMITED TO, THE IMPLIED WARRANTIES OF MERCHANTABILITY AND FITNESS FOR A PARTICULAR PURPOSE.



COUNCIL DISTRICT 3
NEIGHBORHOOD: NORTH PARK
PLANNING COMMUNITY: GREATER NORTH PARK



SURCHARGE PROJECT
NOPK-26: NORTH PARK 26

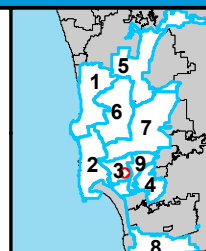
BOUNDARY LEGEND

-  Project Boundary
-  Parcel Boundaries



PROJECT DATA

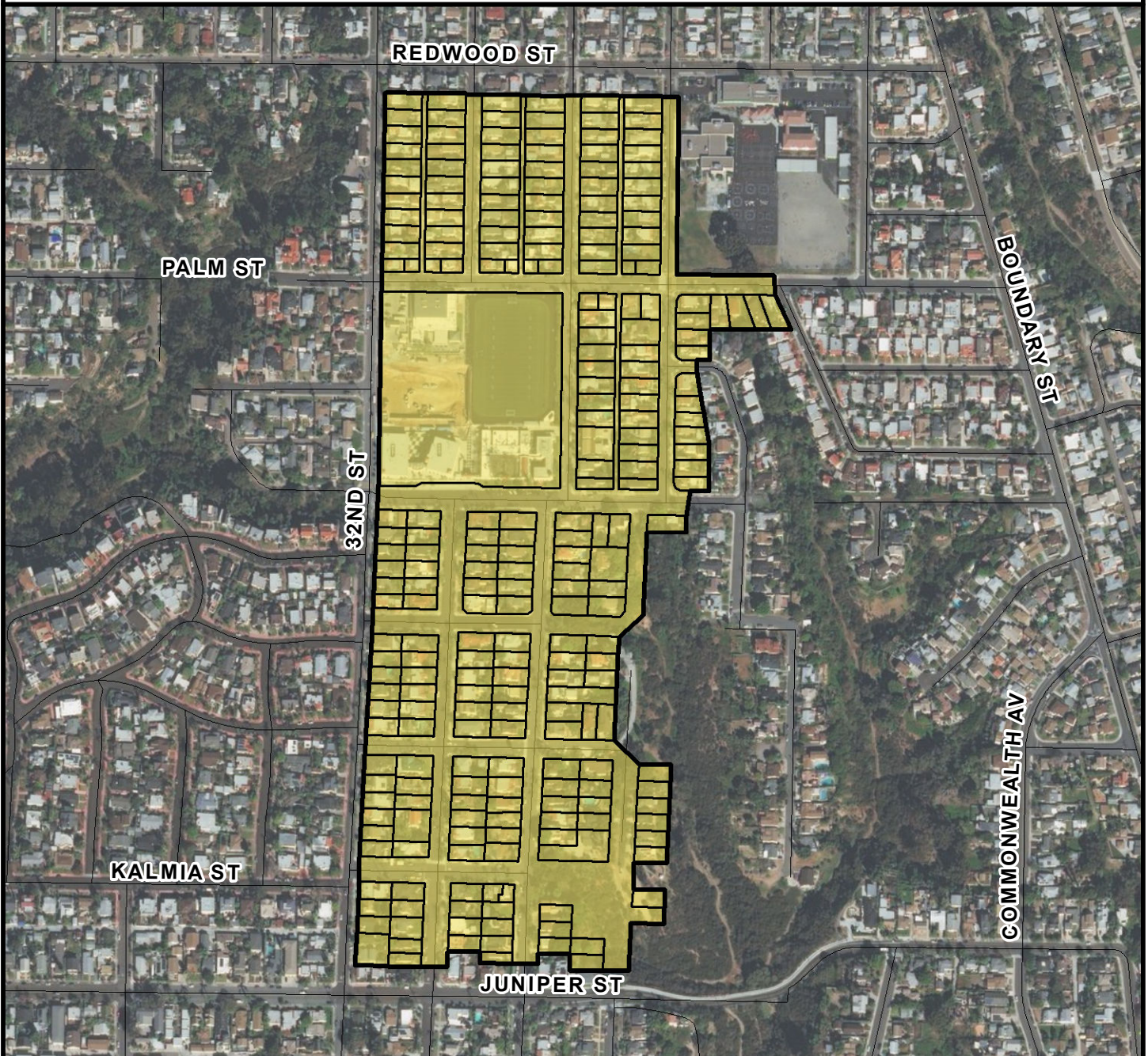
TRENCH LENGTH:	2,988 FT
SERVICE DROPS:	66
POWER POLE REMOVAL:	28
TRANSFORMER COUNT:	7
ESTIMATED COST:	\$ 2,521,824



THIS MAP/DATA IS PROVIDED WITHOUT WARRANTY OF ANY KIND, EITHER EXPRESSED OR IMPLIED, INCLUDING BUT NOT LIMITED TO, THE IMPLIED WARRANTIES OF MERCHANTABILITY AND FITNESS FOR A PARTICULAR PURPOSE.



COUNCIL DISTRICT 3
NEIGHBORHOOD: NORTH PARK
PLANNING COMMUNITY: GREATER NORTH PARK



SURCHARGE PROJECT
NOPK-27: NORTH PARK 27

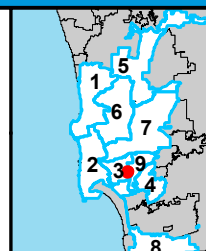
BOUNDARY LEGEND

-  Project Boundary
-  Parcel Boundaries



PROJECT DATA

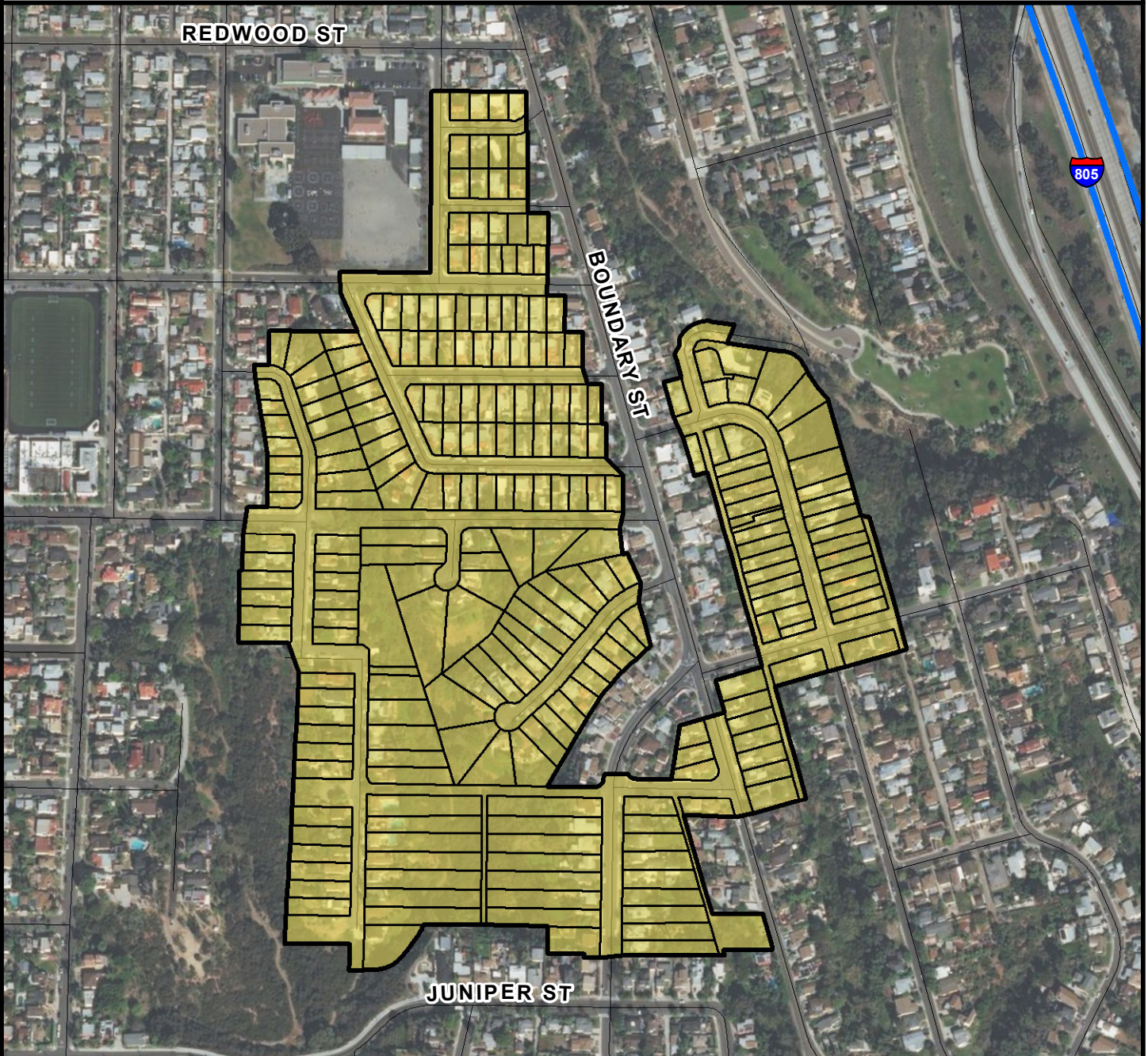
TRENCH LENGTH:	10,205 FT
SERVICE DROPS:	245
POWER POLE REMOVAL:	97
TRANSFORMER COUNT:	21
ESTIMATED COST:	\$ 8,284,554



THIS MAP/DATA IS PROVIDED WITHOUT WARRANTY OF ANY KIND, EITHER EXPRESSED OR IMPLIED, INCLUDING BUT NOT LIMITED TO, THE IMPLIED WARRANTIES OF MERCHANTABILITY AND FITNESS FOR A PARTICULAR PURPOSE.



COUNCIL DISTRICT 3
NEIGHBORHOOD: NORTH PARK
PLANNING COMMUNITY: GREATER NORTH PARK



SURCHARGE PROJECT
NOPK-28: NORTH PARK 28

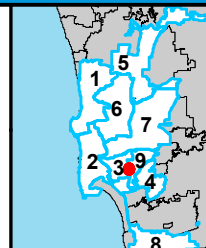
BOUNDARY LEGEND

-  Project Boundary
-  Parcel Boundaries



PROJECT DATA

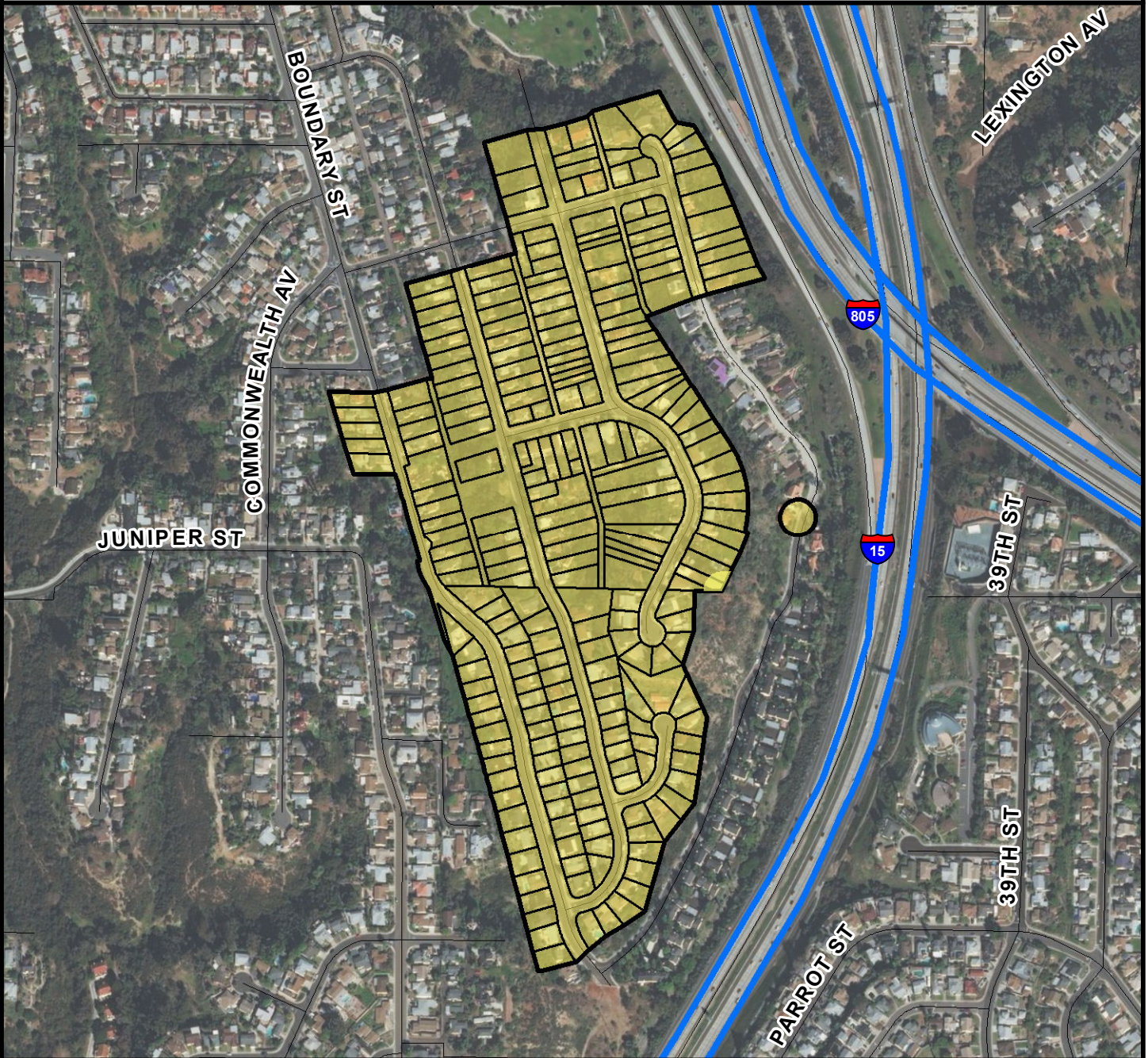
TRENCH LENGTH:	9,131 FT
SERVICE DROPS:	245
POWER POLE REMOVAL:	78
TRANSFORMER COUNT:	20
ESTIMATED COST:	\$ 7,693,916



SanGIS
THIS MAP/DATA IS
PROVIDED WITHOUT
WARRANTY OF ANY
KIND, EITHER
EXPRESSED OR
IMPLIED, INCLUDING
BUT NOT LIMITED TO,
THE IMPLIED
WARRANTIES OF
MERCHANTABILITY AND
FITNESS FOR A
PARTICULAR PURPOSE.



COUNCIL DISTRICT 3
NEIGHBORHOOD: NORTH PARK
PLANNING COMMUNITY: GREATER NORTH PARK



SURCHARGE PROJECT
NOPK-29: NORTH PARK 29

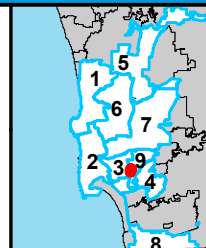
BOUNDARY LEGEND

-  Project Boundary
-  Parcel Boundaries



PROJECT DATA

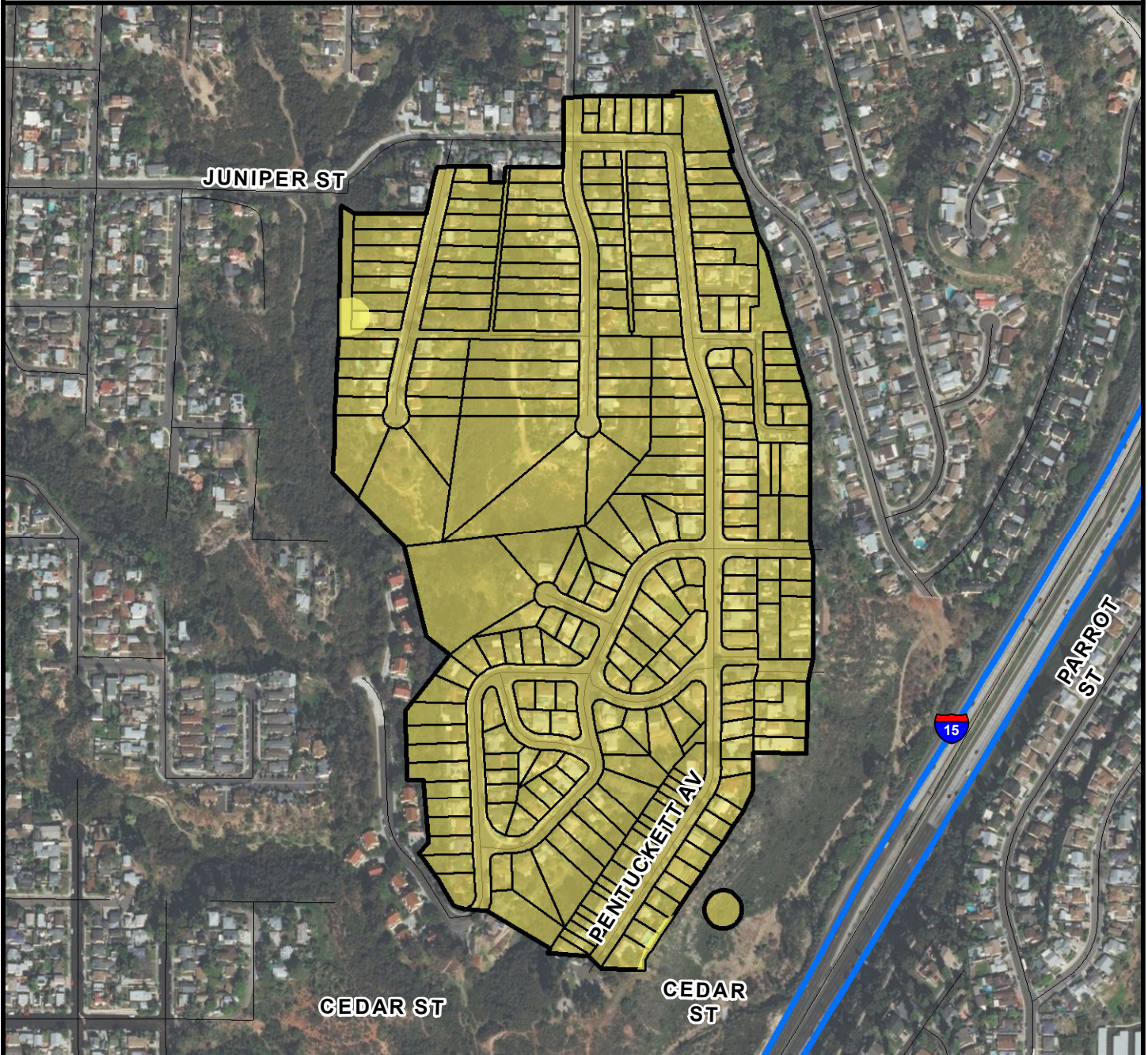
TRENCH LENGTH:	9,546 FT
SERVICE DROPS:	243
POWER POLE REMOVAL:	74
TRANSFORMER COUNT:	18
ESTIMATED COST:	\$ 7,718,377



THIS MAP/DATA IS PROVIDED WITHOUT WARRANTY OF ANY KIND, EITHER EXPRESSED OR IMPLIED, INCLUDING BUT NOT LIMITED TO, THE IMPLIED WARRANTIES OF MERCHANTABILITY AND FITNESS FOR A PARTICULAR PURPOSE.



COUNCIL DISTRICT 3
NEIGHBORHOOD: NORTH PARK
PLANNING COMMUNITY: GREATER NORTH PARK



SURCHARGE PROJECT
NOPK-30: NORTH PARK 30

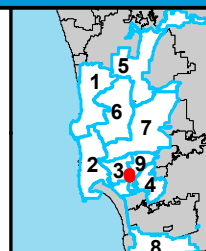
BOUNDARY LEGEND

-  Project Boundary
-  Parcel Boundaries



PROJECT DATA

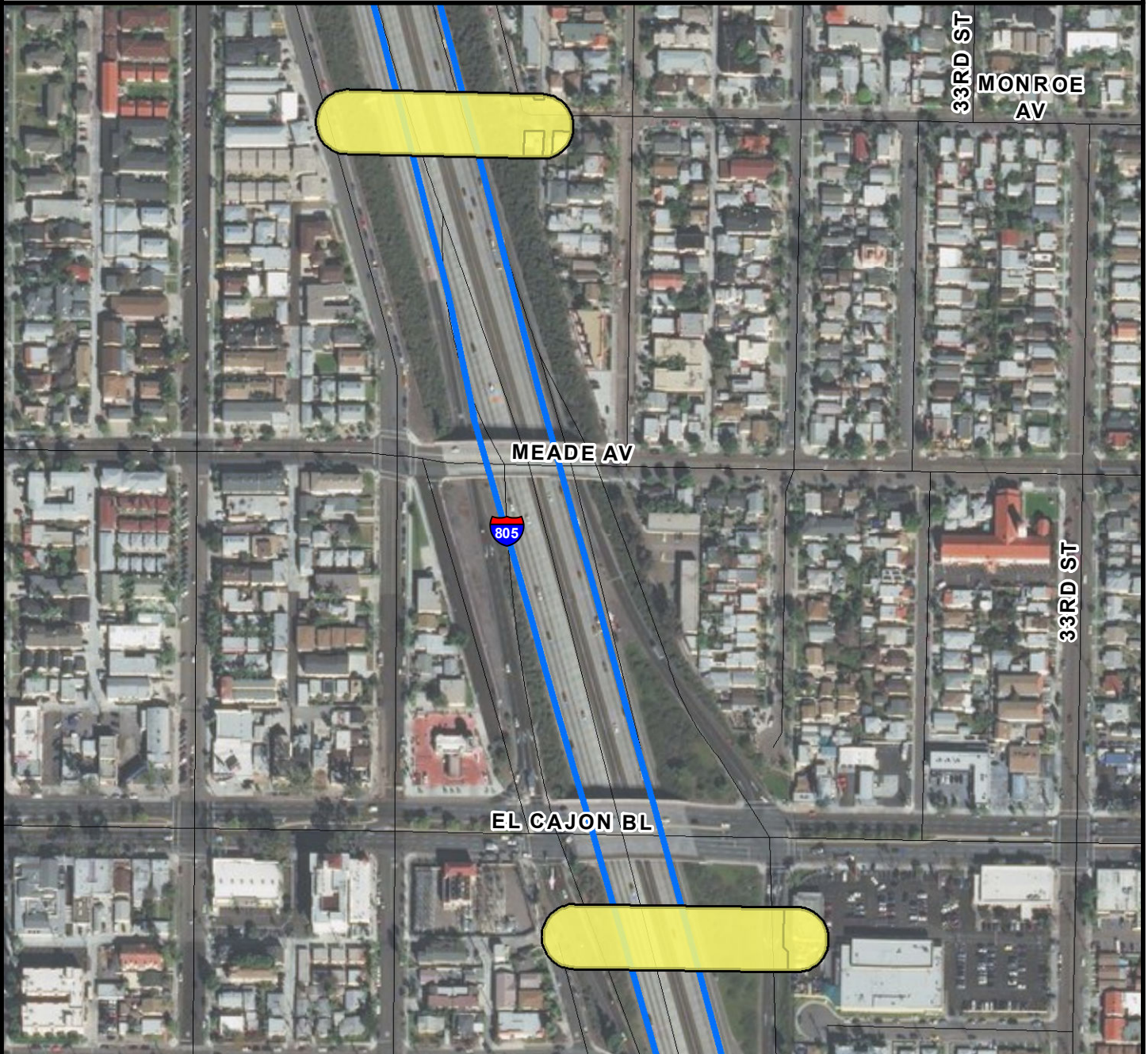
TRENCH LENGTH:	12,014 FT
SERVICE DROPS:	253
POWER POLE REMOVAL:	93
TRANSFORMER COUNT:	27
ESTIMATED COST:	\$ 9,231,822



THIS MAP/DATA IS PROVIDED WITHOUT WARRANTY OF ANY KIND, EITHER EXPRESSED OR IMPLIED, INCLUDING BUT NOT LIMITED TO, THE IMPLIED WARRANTIES OF MERCHANTABILITY AND FITNESS FOR A PARTICULAR PURPOSE.



COUNCIL DISTRICT 3
NEIGHBORHOOD: NORTH PARK
PLANNING COMMUNITY: NORTH PARK



SURCHARGE PROJECT
NOPK-S1: NORTH PARK SEGMENT 01

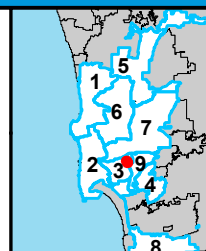
BOUNDARY LEGEND

-  Project Boundary
-  Parcel Boundaries



PROJECT DATA

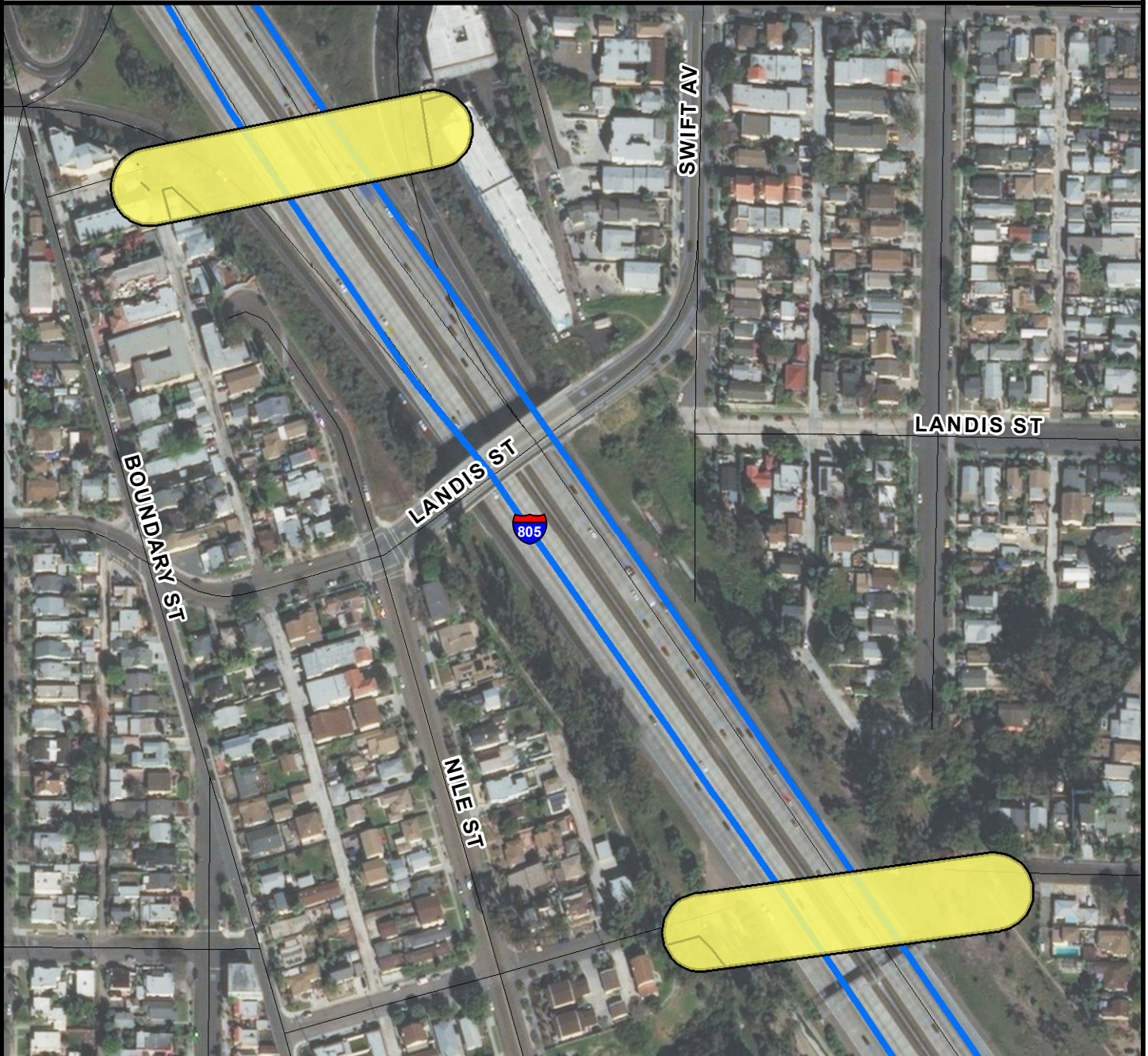
TRENCH LENGTH:	1,177 FT
SERVICE DROPS:	1
POWER POLE REMOVAL:	7
TRANSFORMER COUNT:	1
ESTIMATED COST:	\$ 773,682



THIS MAP/DATA IS PROVIDED WITHOUT WARRANTY OF ANY KIND, EITHER EXPRESSED OR IMPLIED, INCLUDING BUT NOT LIMITED TO, THE IMPLIED WARRANTIES OF MERCHANTABILITY AND FITNESS FOR A PARTICULAR PURPOSE.





COUNCIL DISTRICT 3
NEIGHBORHOOD: NORTH PARK
PLANNING COMMUNITY: NORTH PARK



SURCHARGE PROJECT
NOPK-S2: NORTH PARK SEGMENT 02

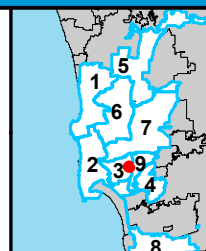
BOUNDARY LEGEND

-  Project Boundary
-  Parcel Boundaries



PROJECT DATA

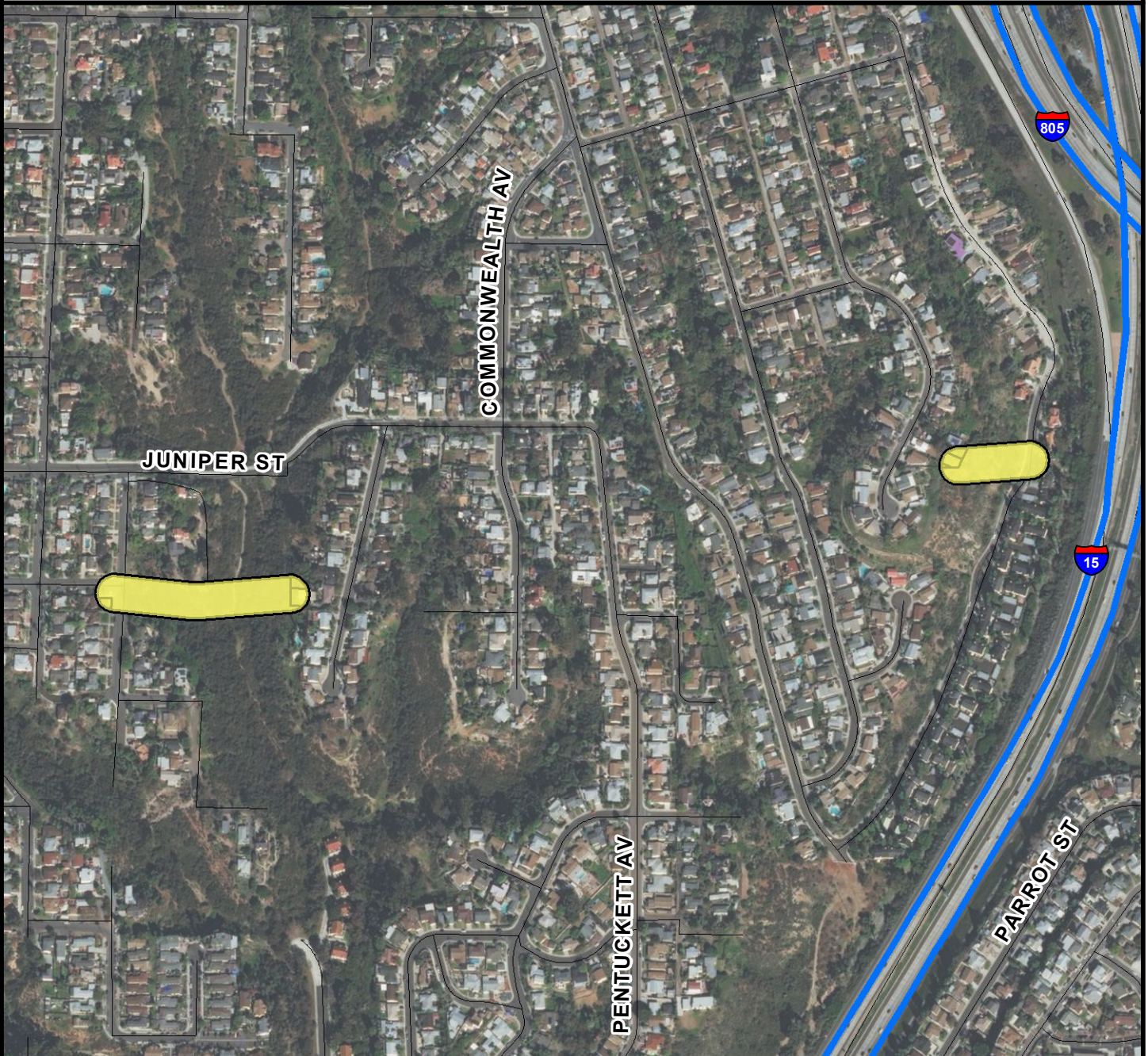
TRENCH LENGTH:	1,331 FT
SERVICE DROPS:	0
POWER POLE REMOVAL:	5
TRANSFORMER COUNT:	1
ESTIMATED COST:	\$ 816,248



THIS MAP/DATA IS PROVIDED WITHOUT WARRANTY OF ANY KIND, EITHER EXPRESSED OR IMPLIED, INCLUDING BUT NOT LIMITED TO, THE IMPLIED WARRANTIES OF MERCHANTABILITY AND FITNESS FOR A PARTICULAR PURPOSE.



COUNCIL DISTRICT 3
NEIGHBORHOOD: NORTH PARK
PLANNING COMMUNITY: GREATER NORTH PARK



SURCHARGE PROJECT
NOPK-S3: NORTH PARK SEGMENT 03

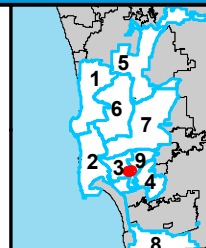
BOUNDARY LEGEND

-  Project Boundary
-  Parcel Boundaries



PROJECT DATA

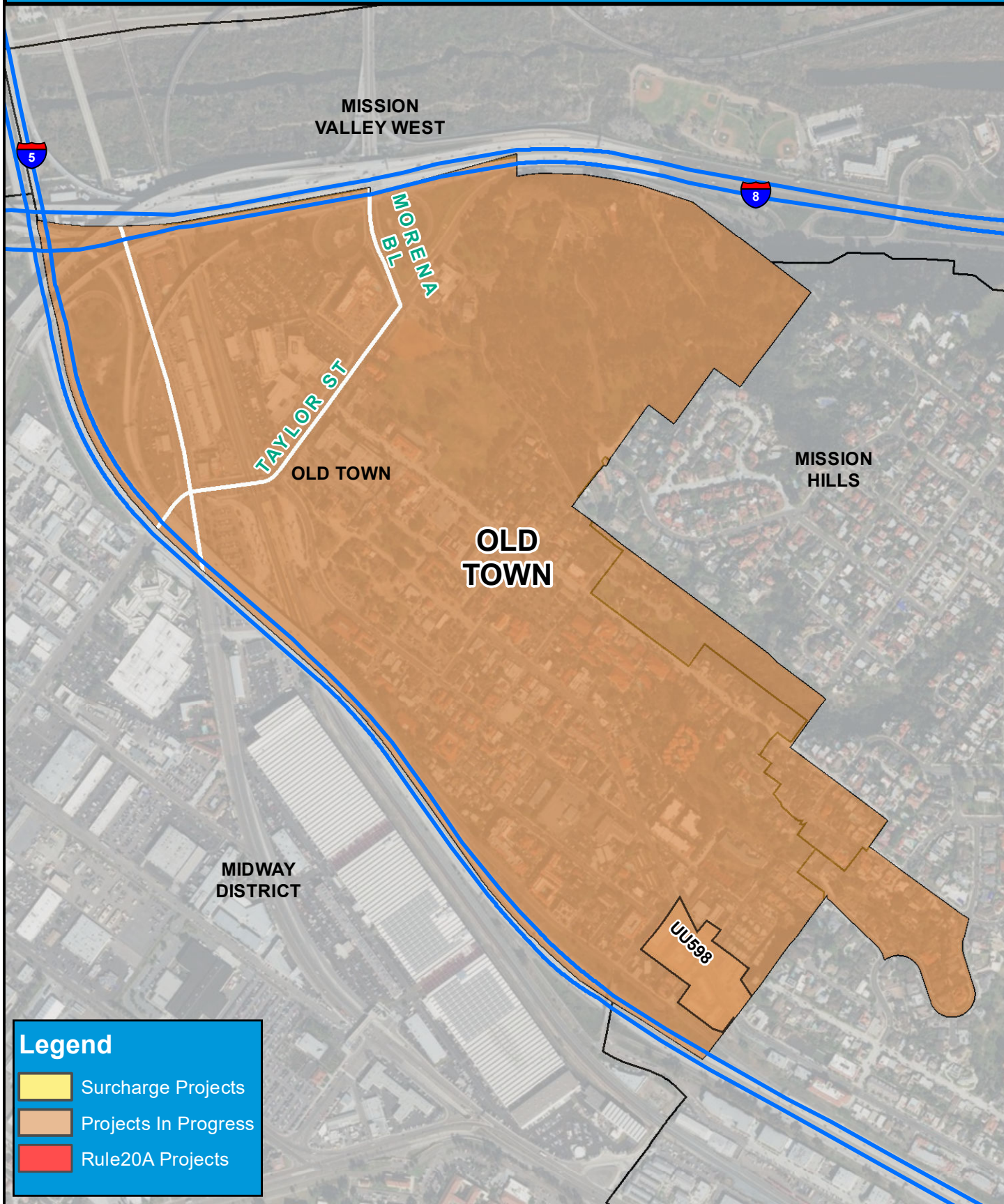
TRENCH LENGTH:	1,007 FT
SERVICE DROPS:	0
POWER POLE REMOVAL:	5
TRANSFORMER COUNT:	1
ESTIMATED COST:	\$ 687,458



THIS MAP/DATA IS PROVIDED WITHOUT WARRANTY OF ANY KIND, EITHER EXPRESSED OR IMPLIED, INCLUDING BUT NOT LIMITED TO, THE IMPLIED WARRANTIES OF MERCHANTABILITY AND FITNESS FOR A PARTICULAR PURPOSE.

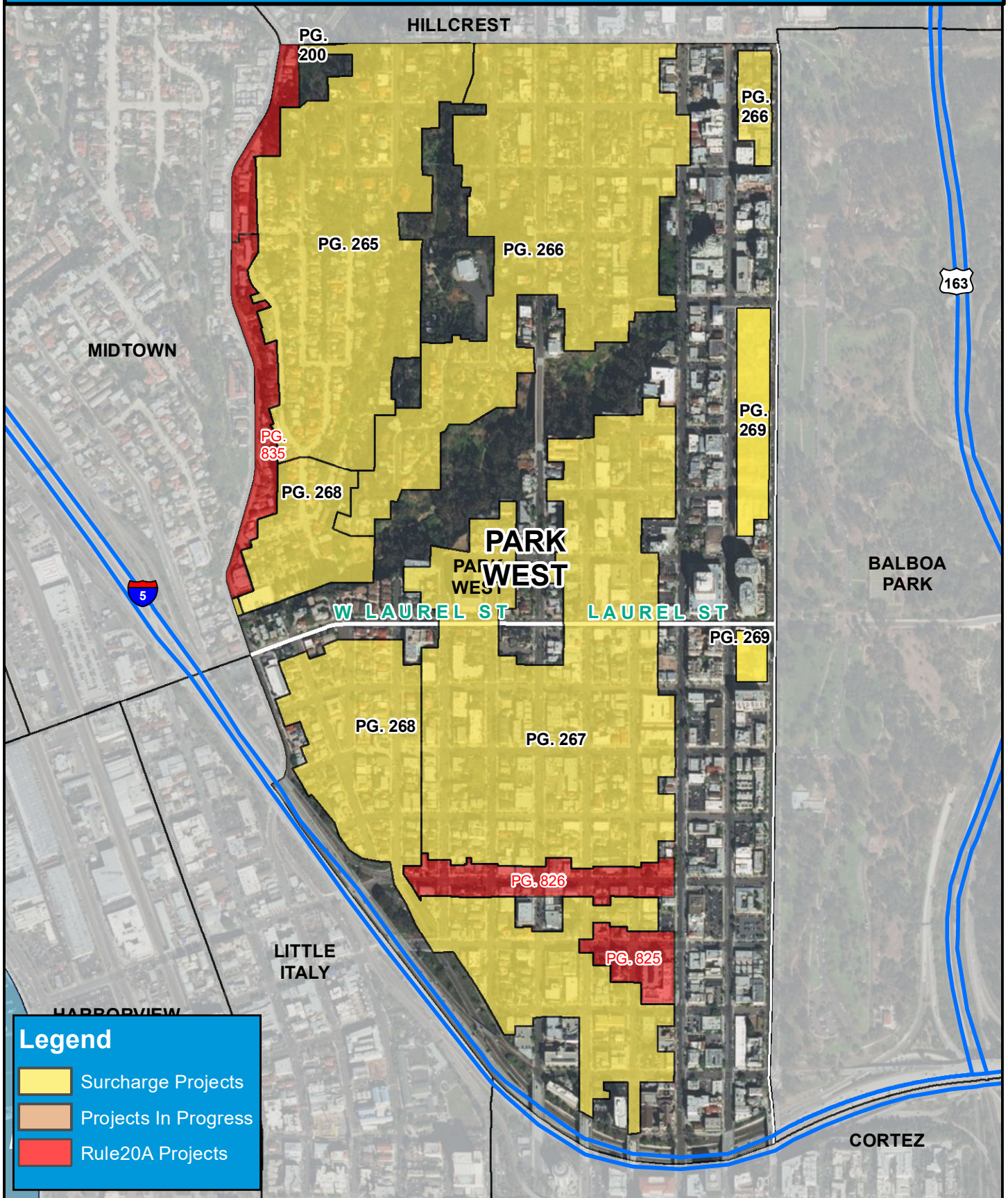


COUNCIL DISTRICT 3 NEIGHBORHOOD: OLD TOWN KEYED MAP



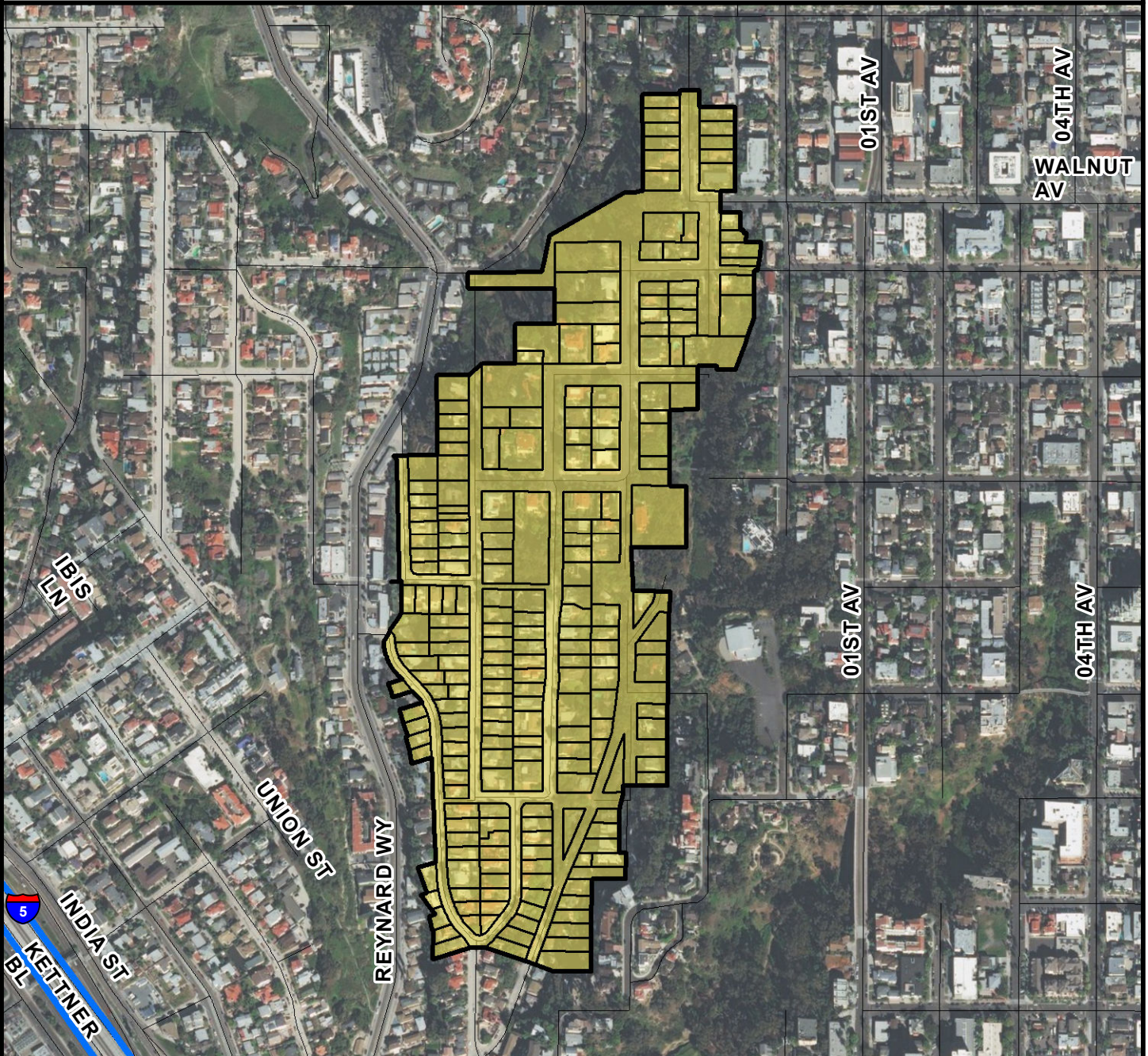


COUNCIL DISTRICT 3 NEIGHBORHOOD: PARK WEST KEYED MAP





COUNCIL DISTRICT 3
NEIGHBORHOOD: PARK WEST
PLANNING COMMUNITY: UPTOWN



SURCHARGE PROJECT
PWST-01: PARK WEST 01

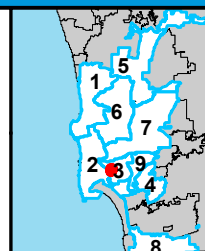
BOUNDARY LEGEND

-  Project Boundary
-  Parcel Boundaries



PROJECT DATA

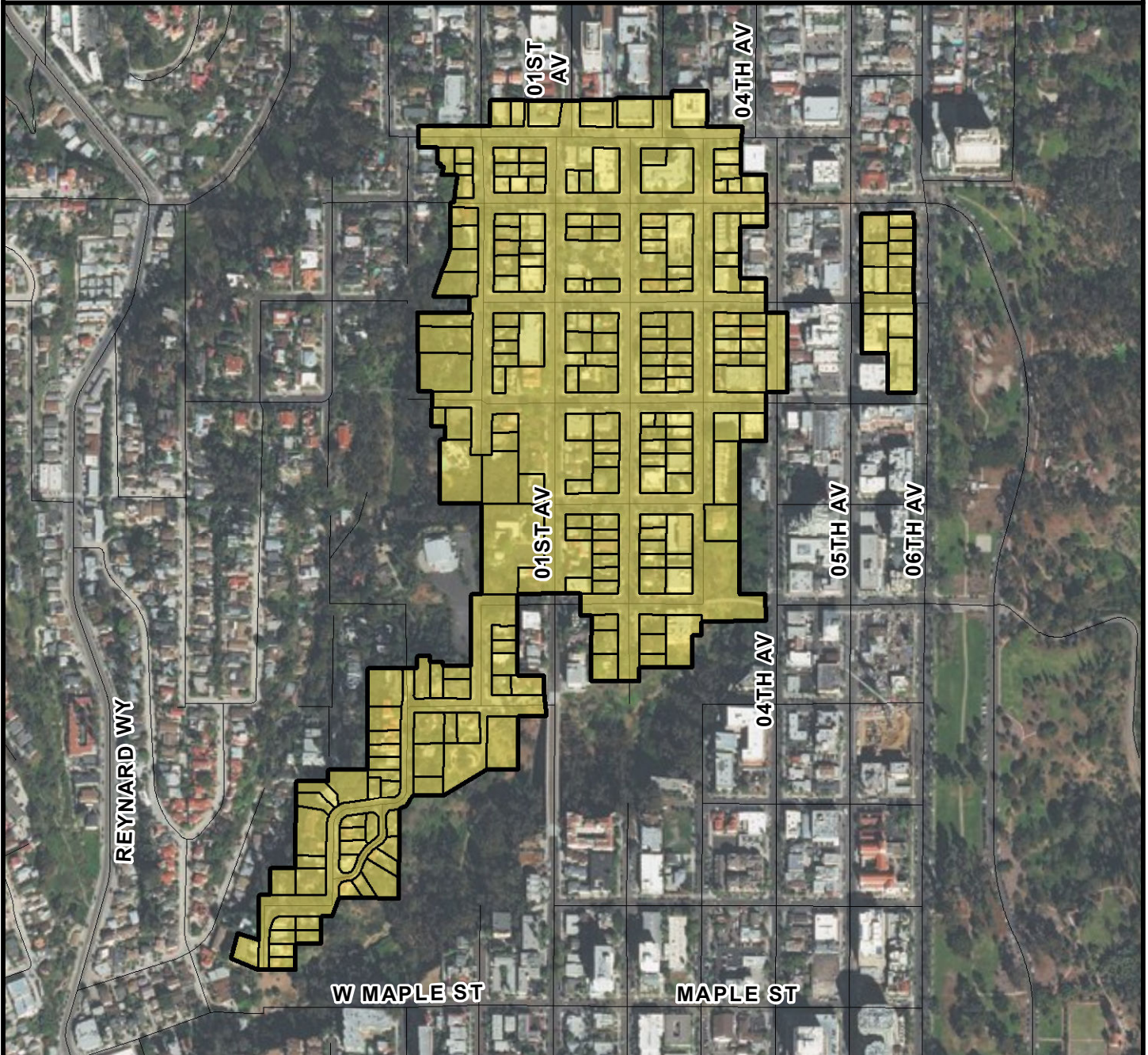
TRENCH LENGTH:	11,245 FT
SERVICE DROPS:	220
POWER POLE REMOVAL:	93
TRANSFORMER COUNT:	23
ESTIMATED COST:	\$ 8,470,423



THIS MAP/DATA IS PROVIDED WITHOUT WARRANTY OF ANY KIND, EITHER EXPRESSED OR IMPLIED, INCLUDING BUT NOT LIMITED TO, THE IMPLIED WARRANTIES OF MERCHANTABILITY AND FITNESS FOR A PARTICULAR PURPOSE.



COUNCIL DISTRICT 3
NEIGHBORHOOD: PARK WEST
PLANNING COMMUNITY: UPTOWN



SURCHARGE PROJECT
PWST-02: PARK WEST 02

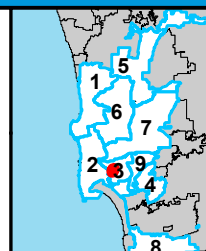
BOUNDARY LEGEND

-  Project Boundary
-  Parcel Boundaries



PROJECT DATA

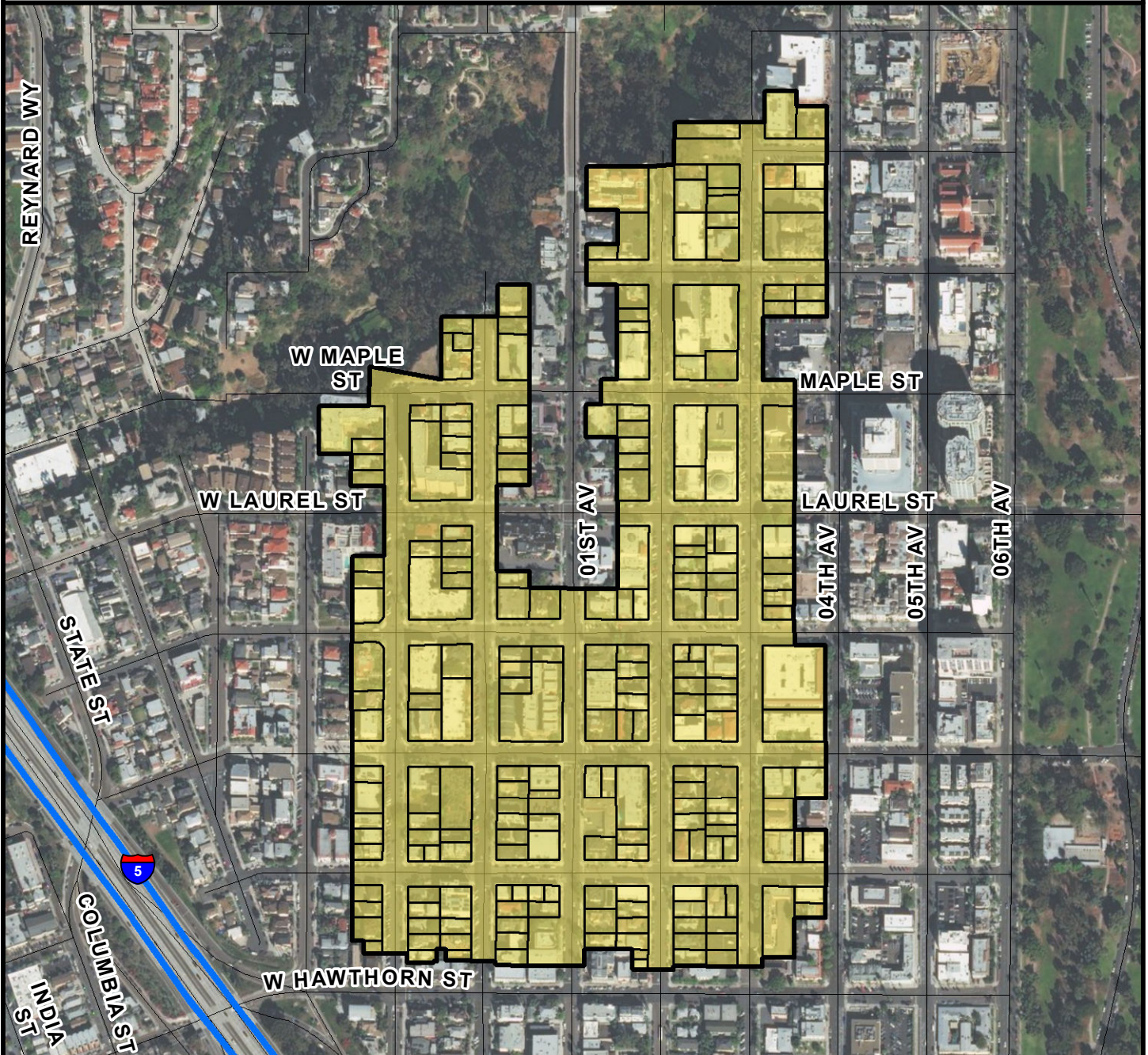
TRENCH LENGTH:	12,237 FT
SERVICE DROPS:	207
POWER POLE REMOVAL:	109
TRANSFORMER COUNT:	30
ESTIMATED COST:	\$ 9,126,418



THIS MAP/DATA IS PROVIDED WITHOUT WARRANTY OF ANY KIND, EITHER EXPRESSED OR IMPLIED, INCLUDING BUT NOT LIMITED TO, THE IMPLIED WARRANTIES OF MERCHANTABILITY AND FITNESS FOR A PARTICULAR PURPOSE.



COUNCIL DISTRICT 3
NEIGHBORHOOD: PARK WEST
PLANNING COMMUNITY: UPTOWN



SURCHARGE PROJECT
PWST-03: PARK WEST 03

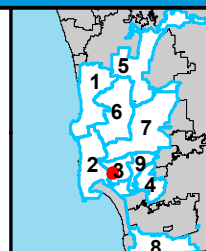
BOUNDARY LEGEND

-  Project Boundary
-  Parcel Boundaries



PROJECT DATA

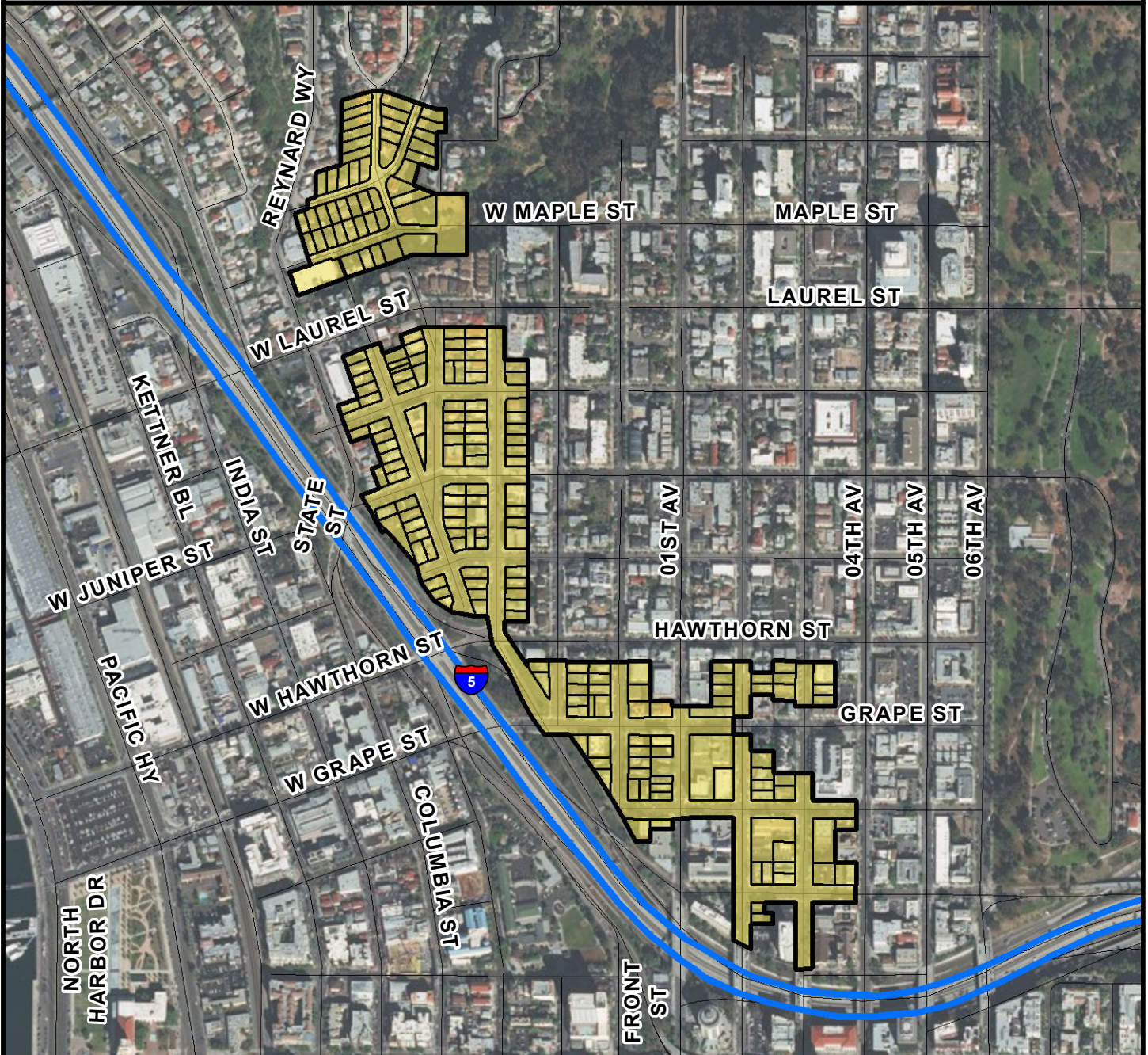
TRENCH LENGTH:	14,252 FT
SERVICE DROPS:	215
POWER POLE REMOVAL:	135
TRANSFORMER COUNT:	33
ESTIMATED COST:	\$ 10,344,303



THIS MAP/DATA IS PROVIDED WITHOUT WARRANTY OF ANY KIND, EITHER EXPRESSED OR IMPLIED, INCLUDING BUT NOT LIMITED TO, THE IMPLIED WARRANTIES OF MERCHANTABILITY AND FITNESS FOR A PARTICULAR PURPOSE.



COUNCIL DISTRICT 3
NEIGHBORHOOD: PARK WEST
PLANNING COMMUNITY: UPTOWN



SURCHARGE PROJECT
PWST-04: PARK WEST 04

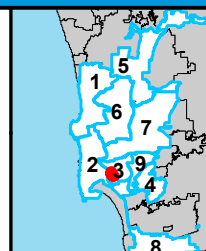
BOUNDARY LEGEND

-  Project Boundary
-  Parcel Boundaries



PROJECT DATA

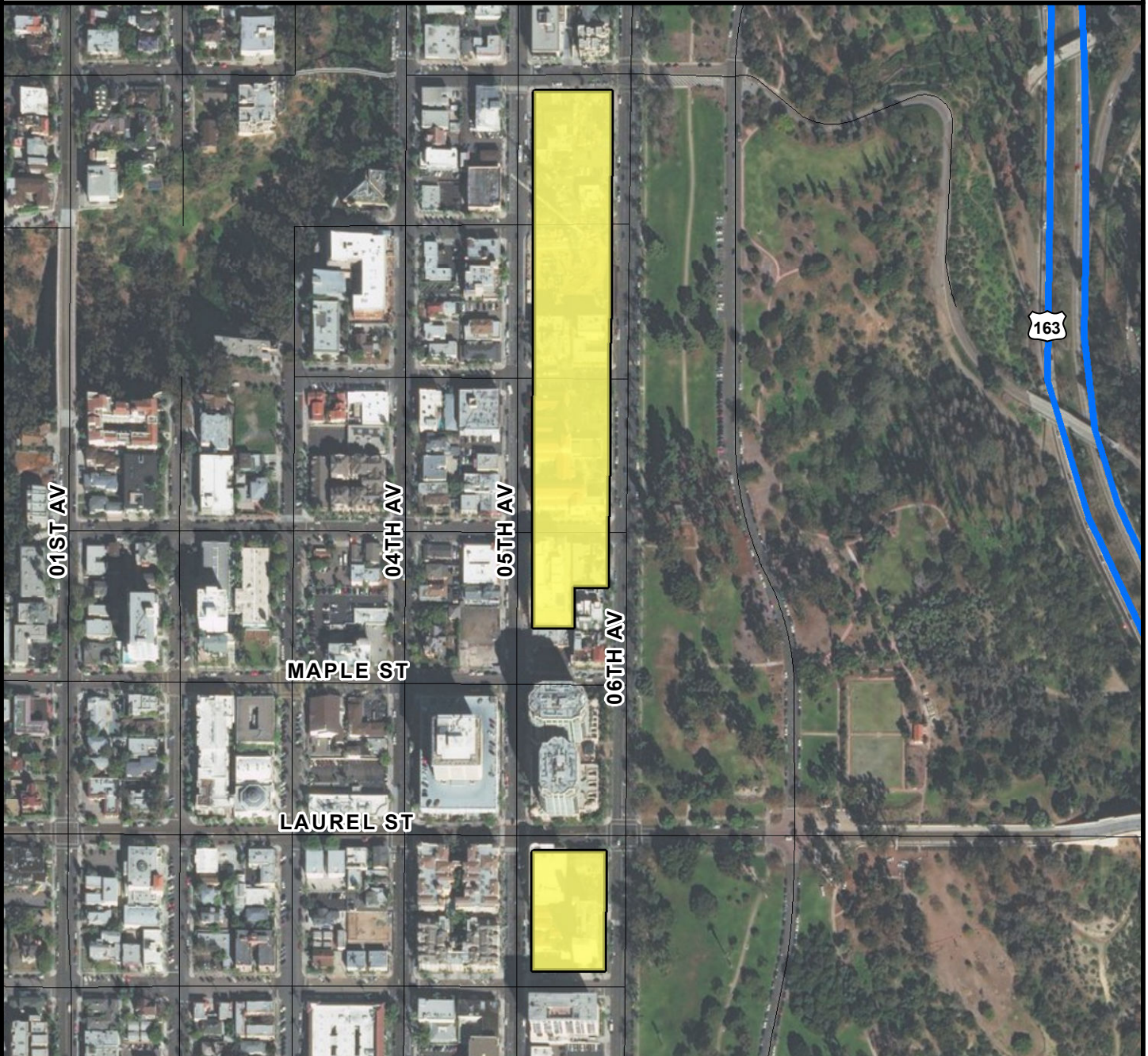
TRENCH LENGTH:	13,485 FT
SERVICE DROPS:	204
POWER POLE REMOVAL:	132
TRANSFORMER COUNT:	36
ESTIMATED COST:	\$ 9,899,532



THIS MAP/DATA IS PROVIDED WITHOUT WARRANTY OF ANY KIND, EITHER EXPRESSED OR IMPLIED, INCLUDING BUT NOT LIMITED TO, THE IMPLIED WARRANTIES OF MERCHANTABILITY AND FITNESS FOR A PARTICULAR PURPOSE.



COUNCIL DISTRICT 3
NEIGHBORHOOD: PARK WEST
PLANNING COMMUNITY: UPTOWN



SURCHARGE PROJECT
PWST-S1: PARK WEST SEGMENT 01

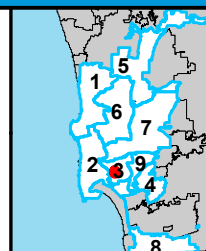
BOUNDARY LEGEND

-  Project Boundary
-  Parcel Boundaries



PROJECT DATA

TRENCH LENGTH:	525 FT
SERVICE DROPS:	22
POWER POLE REMOVAL:	13
TRANSFORMER COUNT:	1
ESTIMATED COST:	\$ 759,096



THIS MAP/DATA IS PROVIDED WITHOUT WARRANTY OF ANY KIND, EITHER EXPRESSED OR IMPLIED, INCLUDING BUT NOT LIMITED TO, THE IMPLIED WARRANTIES OF MERCHANTABILITY AND FITNESS FOR A PARTICULAR PURPOSE.

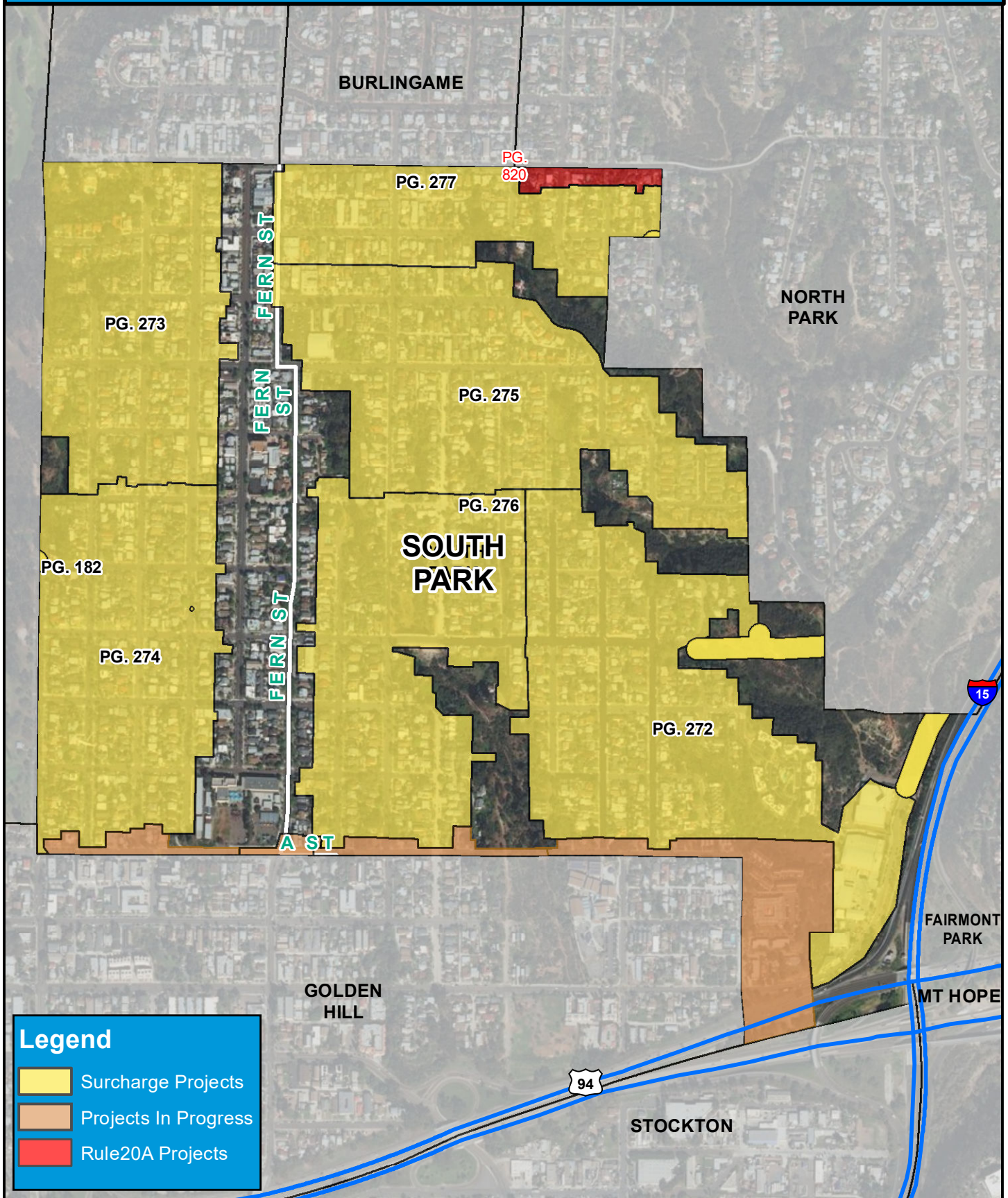


COUNCIL DISTRICT 3 NEIGHBORHOOD: PETCO PARK KEYED MAP



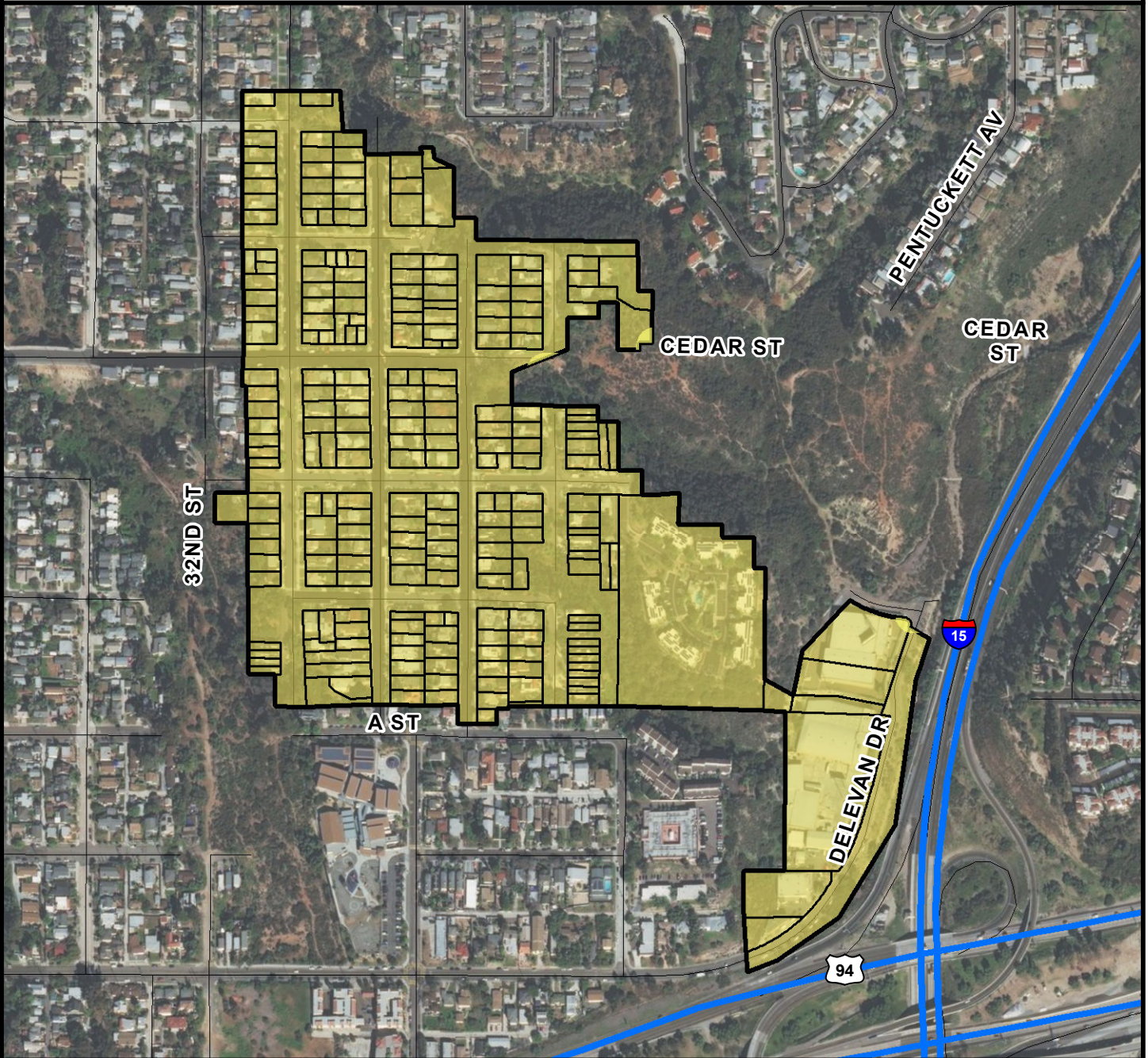


COUNCIL DISTRICT 3 NEIGHBORHOOD: SOUTH PARK KEYED MAP





COUNCIL DISTRICT 3
NEIGHBORHOOD: SOUTH PARK
PLANNING COMMUNITY: GREATER GOLDEN HILL



SURCHARGE PROJECT
SOPK-01: SOUTH PARK 01

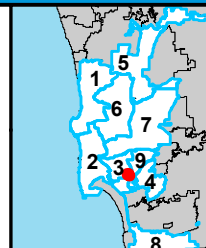
BOUNDARY LEGEND

-  Project Boundary
-  Parcel Boundaries



PROJECT DATA

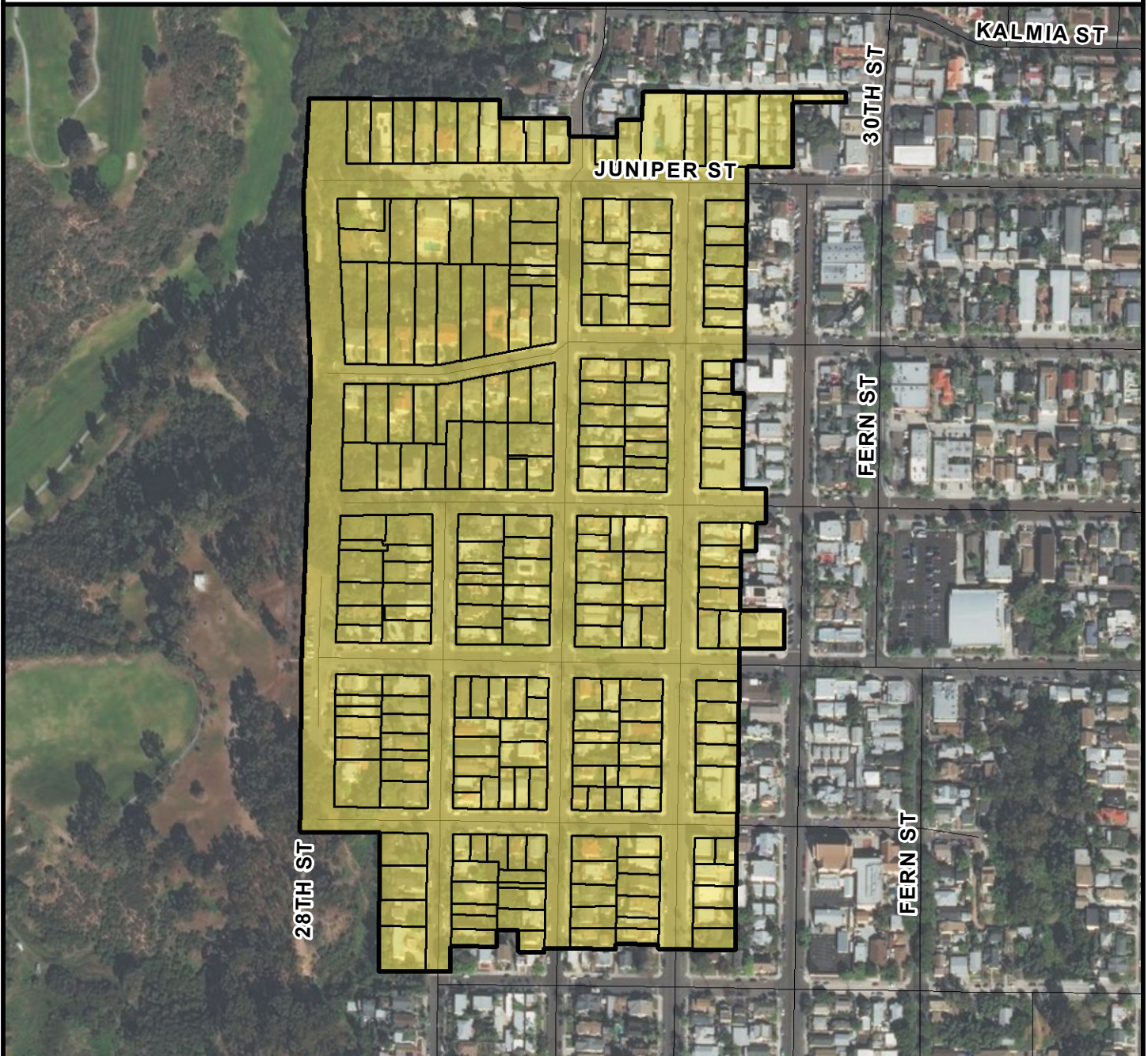
TRENCH LENGTH:	13,356 FT
SERVICE DROPS:	234
POWER POLE REMOVAL:	107
TRANSFORMER COUNT:	23
ESTIMATED COST:	\$ 9,681,002



THIS MAP/DATA IS PROVIDED WITHOUT WARRANTY OF ANY KIND, EITHER EXPRESSED OR IMPLIED, INCLUDING BUT NOT LIMITED TO, THE IMPLIED WARRANTIES OF MERCHANTABILITY AND FITNESS FOR A PARTICULAR PURPOSE.



COUNCIL DISTRICT 3
NEIGHBORHOOD: SOUTH PARK
PLANNING COMMUNITY: GREATER GOLDEN HILL



SURCHARGE PROJECT
SOPK-02: SOUTH PARK 02

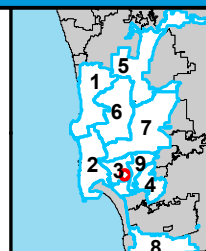
BOUNDARY LEGEND

-  Project Boundary
-  Parcel Boundaries



PROJECT DATA

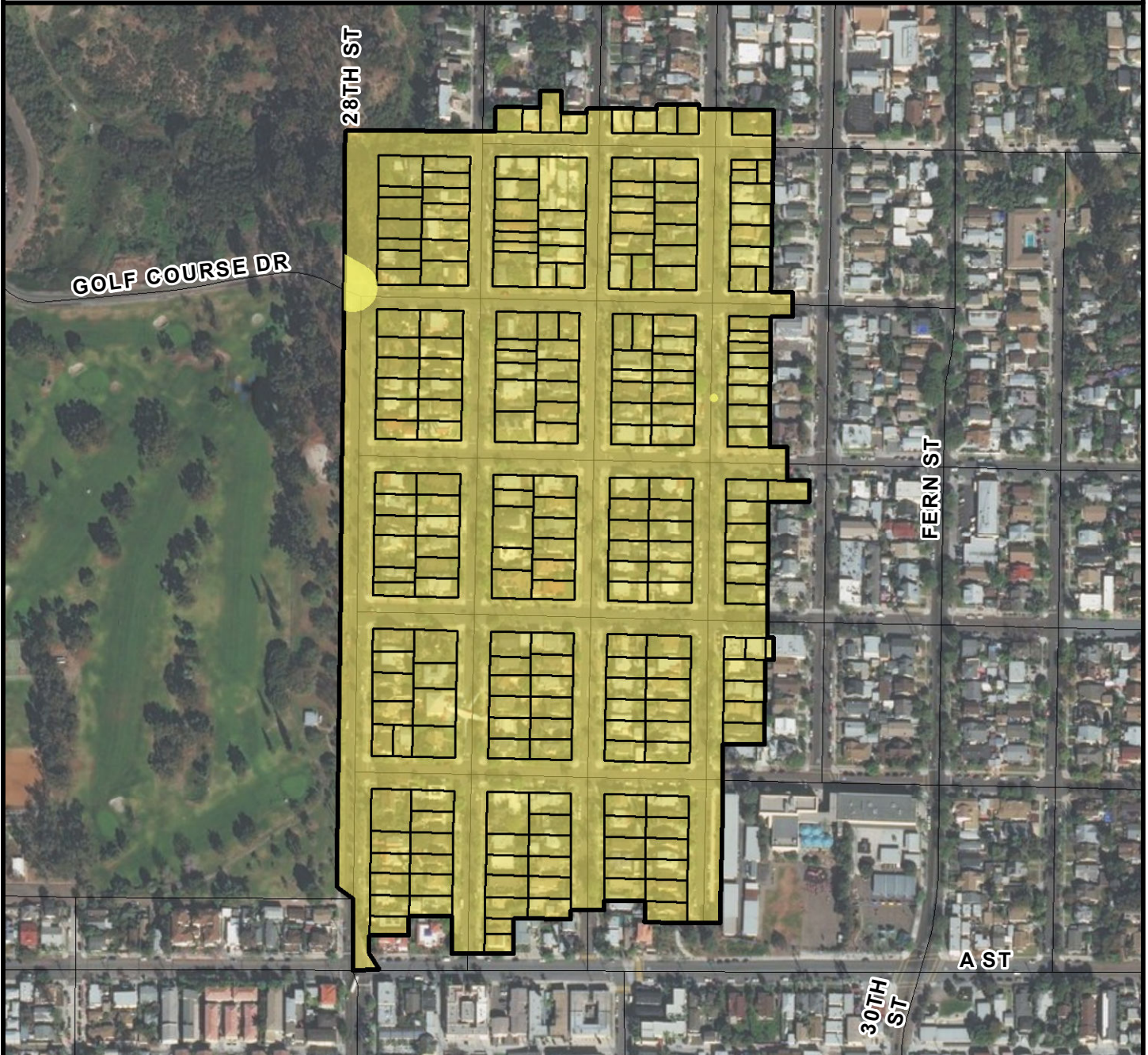
TRENCH LENGTH:	10,873 FT
SERVICE DROPS:	229
POWER POLE REMOVAL:	110
TRANSFORMER COUNT:	19
ESTIMATED COST:	\$ 8,395,451



THIS MAP/DATA IS PROVIDED WITHOUT WARRANTY OF ANY KIND, EITHER EXPRESSED OR IMPLIED, INCLUDING BUT NOT LIMITED TO, THE IMPLIED WARRANTIES OF MERCHANTABILITY AND FITNESS FOR A PARTICULAR PURPOSE.



COUNCIL DISTRICT 3
NEIGHBORHOOD: SOUTH PARK
PLANNING COMMUNITY: GREATER GOLDEN HILL



SURCHARGE PROJECT
SOPK-03: SOUTH PARK 03

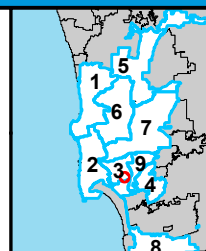
BOUNDARY LEGEND

-  Project Boundary
-  Parcel Boundaries



PROJECT DATA

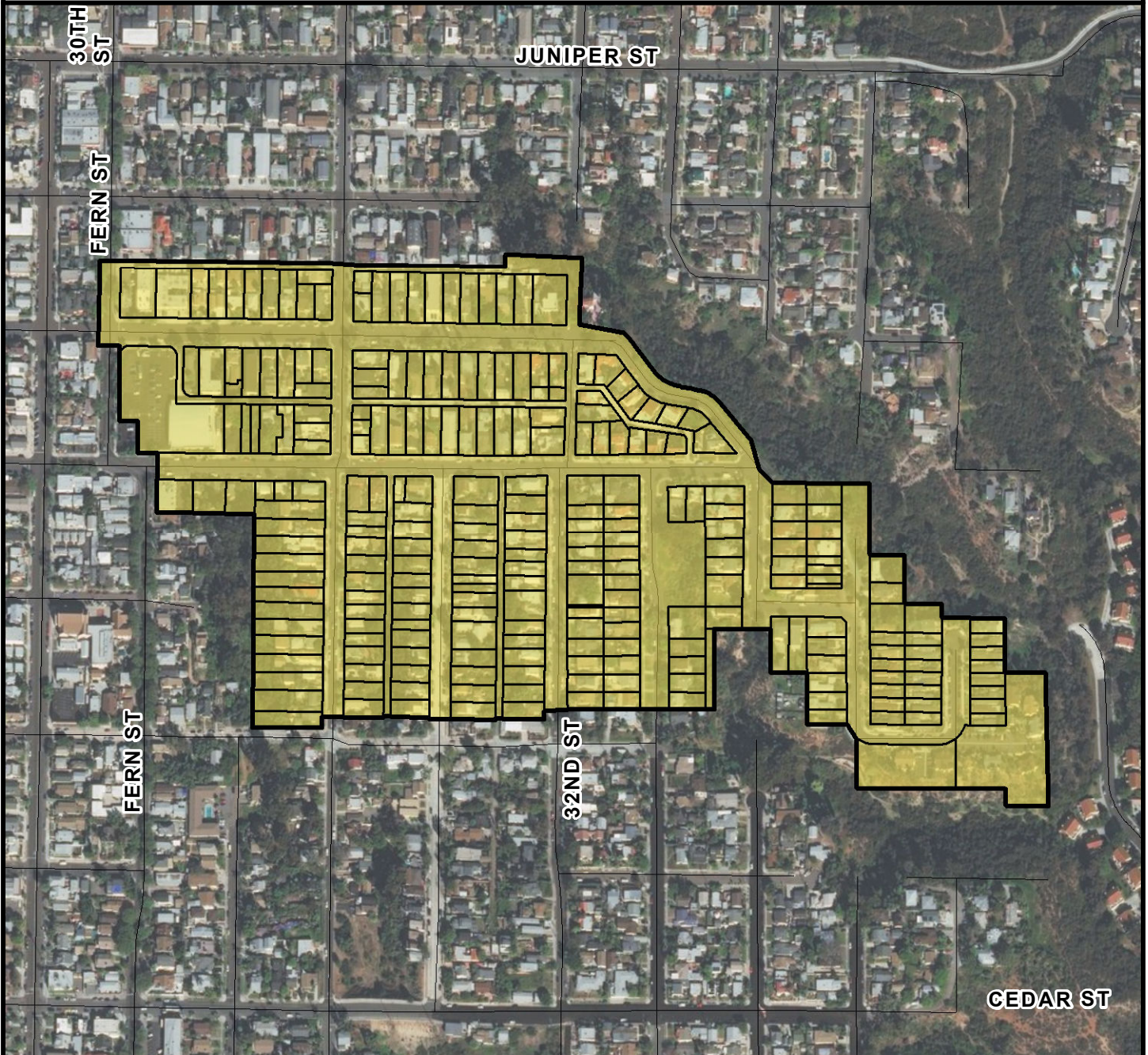
TRENCH LENGTH:	13,816 FT
SERVICE DROPS:	224
POWER POLE REMOVAL:	118
TRANSFORMER COUNT:	19
ESTIMATED COST:	\$ 9,708,894



THIS MAP/DATA IS PROVIDED WITHOUT WARRANTY OF ANY KIND, EITHER EXPRESSED OR IMPLIED, INCLUDING BUT NOT LIMITED TO, THE IMPLIED WARRANTIES OF MERCHANTABILITY AND FITNESS FOR A PARTICULAR PURPOSE.



COUNCIL DISTRICT 3
NEIGHBORHOOD: SOUTH PARK
PLANNING COMMUNITY: GREATER GOLDEN HILL



SURCHARGE PROJECT
SOPK-04: SOUTH PARK 04

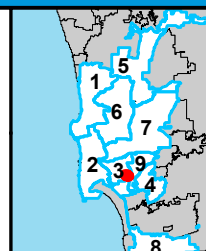
BOUNDARY LEGEND

-  Project Boundary
-  Parcel Boundaries



PROJECT DATA

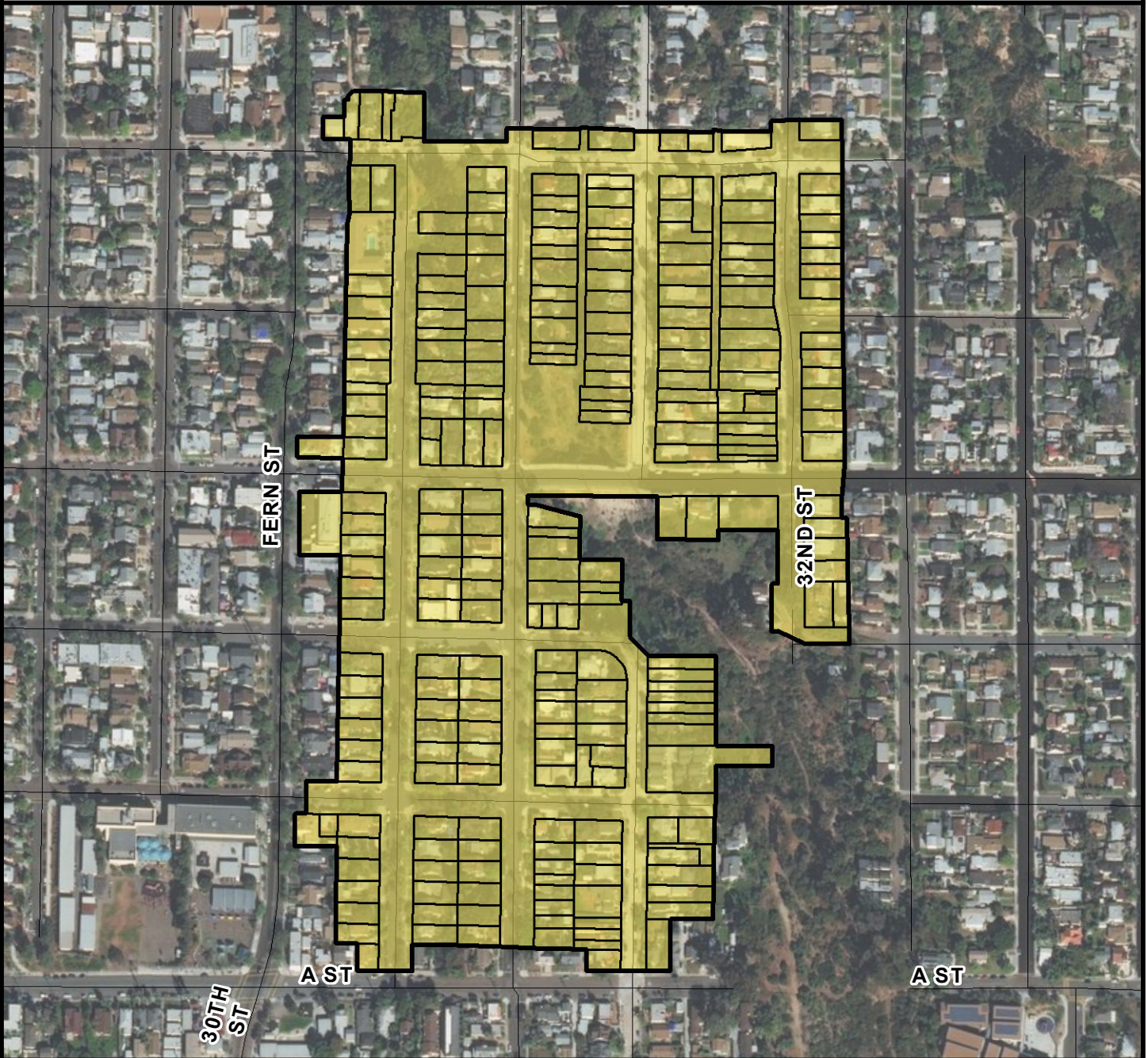
TRENCH LENGTH:	10,934 FT
SERVICE DROPS:	256
POWER POLE REMOVAL:	108
TRANSFORMER COUNT:	23
ESTIMATED COST:	\$ 8,808,171



THIS MAP/DATA IS PROVIDED WITHOUT WARRANTY OF ANY KIND, EITHER EXPRESSED OR IMPLIED, INCLUDING BUT NOT LIMITED TO, THE IMPLIED WARRANTIES OF MERCHANTABILITY AND FITNESS FOR A PARTICULAR PURPOSE.



COUNCIL DISTRICT 3
NEIGHBORHOOD: SOUTH PARK
PLANNING COMMUNITY: GREATER GOLDEN HILL



SURCHARGE PROJECT
SOPK-05: SOUTH PARK 05

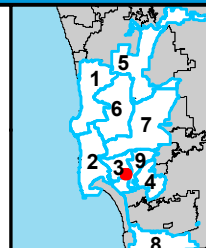
BOUNDARY LEGEND

-  Project Boundary
-  Parcel Boundaries



PROJECT DATA

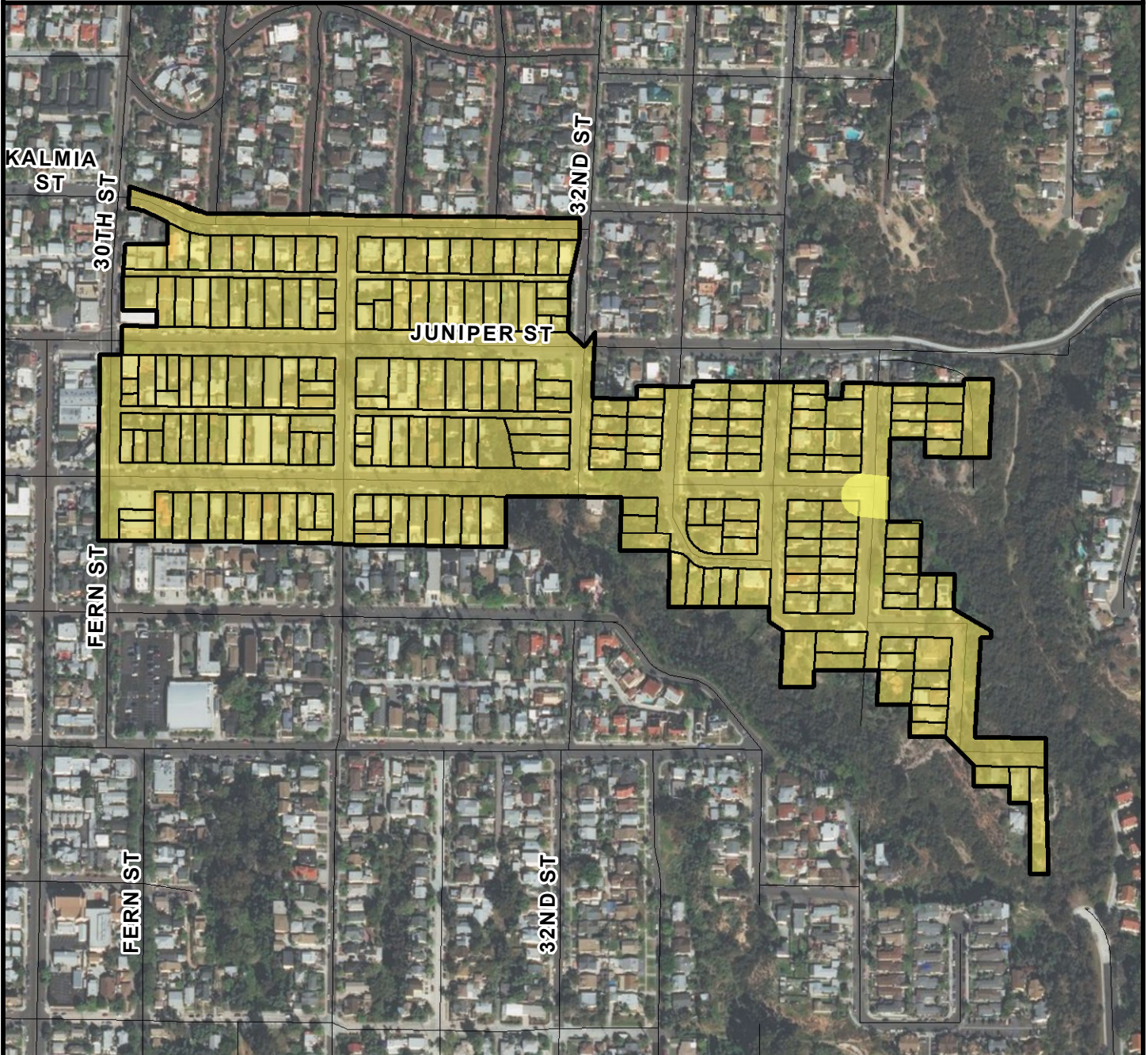
TRENCH LENGTH:	9,912 FT
SERVICE DROPS:	245
POWER POLE REMOVAL:	76
TRANSFORMER COUNT:	19
ESTIMATED COST:	\$ 7,998,264



THIS MAP/DATA IS PROVIDED WITHOUT WARRANTY OF ANY KIND, EITHER EXPRESSED OR IMPLIED, INCLUDING BUT NOT LIMITED TO, THE IMPLIED WARRANTIES OF MERCHANTABILITY AND FITNESS FOR A PARTICULAR PURPOSE.





COUNCIL DISTRICT 3
NEIGHBORHOOD: SOUTH PARK
PLANNING COMMUNITY: GREATER NORTH PARK



SURCHARGE PROJECT
SOPK-06: SOUTH PARK 06

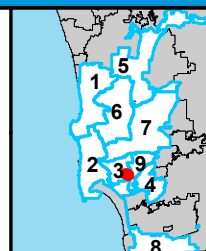
BOUNDARY LEGEND

-  Project Boundary
-  Parcel Boundaries



PROJECT DATA

TRENCH LENGTH:	9,021 FT
SERVICE DROPS:	209
POWER POLE REMOVAL:	94
TRANSFORMER COUNT:	18
ESTIMATED COST:	\$ 7,260,569



THIS MAP/DATA IS PROVIDED WITHOUT WARRANTY OF ANY KIND, EITHER EXPRESSED OR IMPLIED, INCLUDING BUT NOT LIMITED TO, THE IMPLIED WARRANTIES OF MERCHANTABILITY AND FITNESS FOR A PARTICULAR PURPOSE.



COUNCIL DISTRICT 3
NEIGHBORHOOD: SOUTH PARK
PLANNING COMMUNITY: GREATER NORTH PARK



SURCHARGE PROJECT
SOPK-S1: SOUTH PARK SEGMENT 01

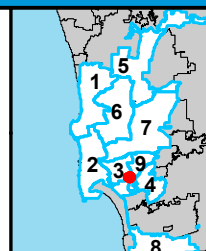
BOUNDARY LEGEND

-  Project Boundary
-  Parcel Boundaries



PROJECT DATA

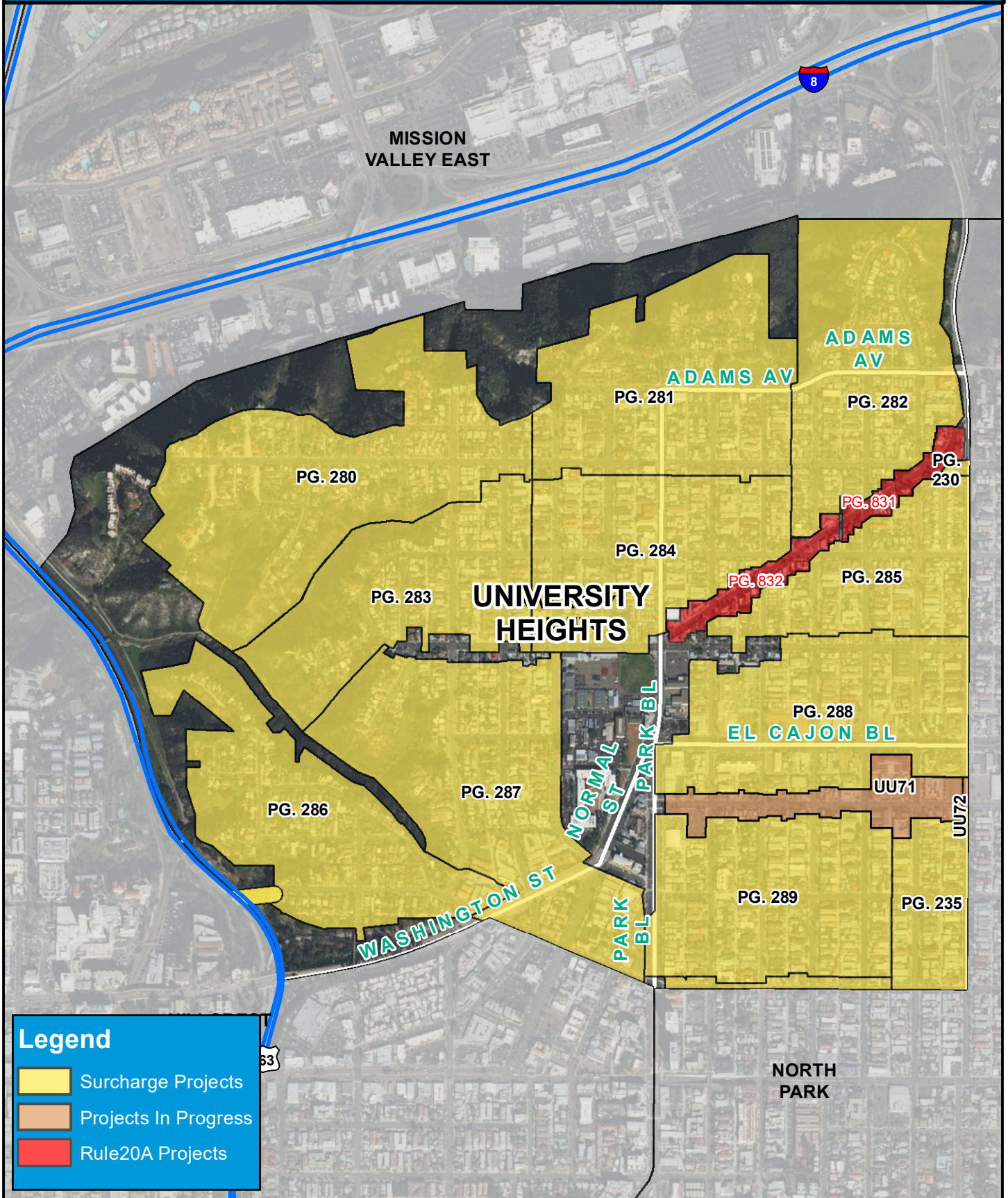
TRENCH LENGTH:	3,416 FT
SERVICE DROPS:	2
POWER POLE REMOVAL:	16
TRANSFORMER COUNT:	1
ESTIMATED COST:	\$ 1,816,610



THIS MAP/DATA IS PROVIDED WITHOUT WARRANTY OF ANY KIND, EITHER EXPRESSED OR IMPLIED, INCLUDING BUT NOT LIMITED TO, THE IMPLIED WARRANTIES OF MERCHANTABILITY AND FITNESS FOR A PARTICULAR PURPOSE.

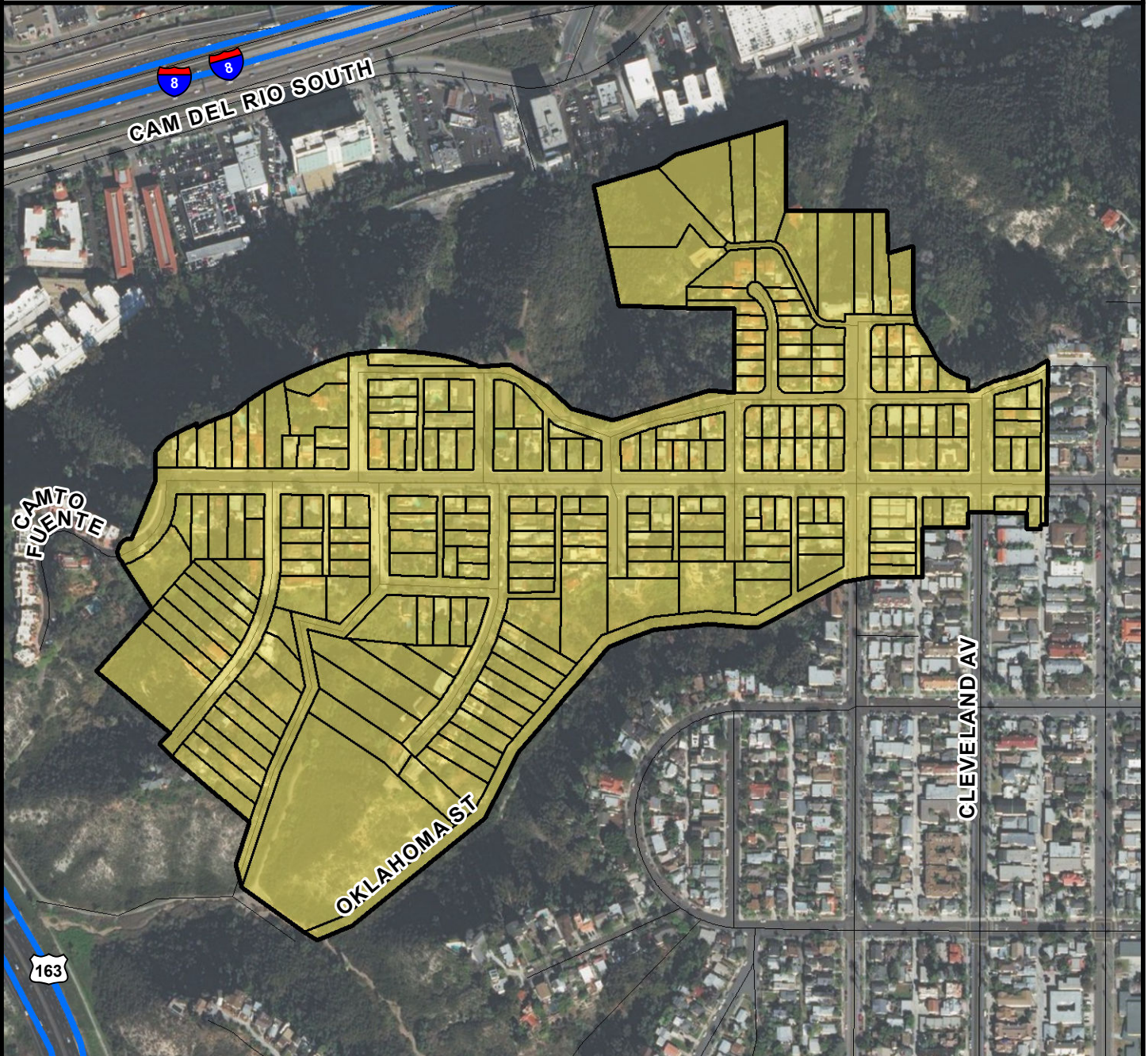


COUNCIL DISTRICT 3 NEIGHBORHOOD: UNIVERSITY HEIGHTS KEYED MAP





COUNCIL DISTRICT 3
NEIGHBORHOOD: UNIVERSITY HEIGHTS
PLANNING COMMUNITY: UPTOWN



SURCHARGE PROJECT
UHTS-01: UNIVERSITY HEIGHTS 01

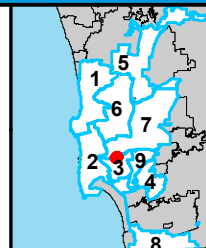
BOUNDARY LEGEND

-  Project Boundary
-  Parcel Boundaries



PROJECT DATA

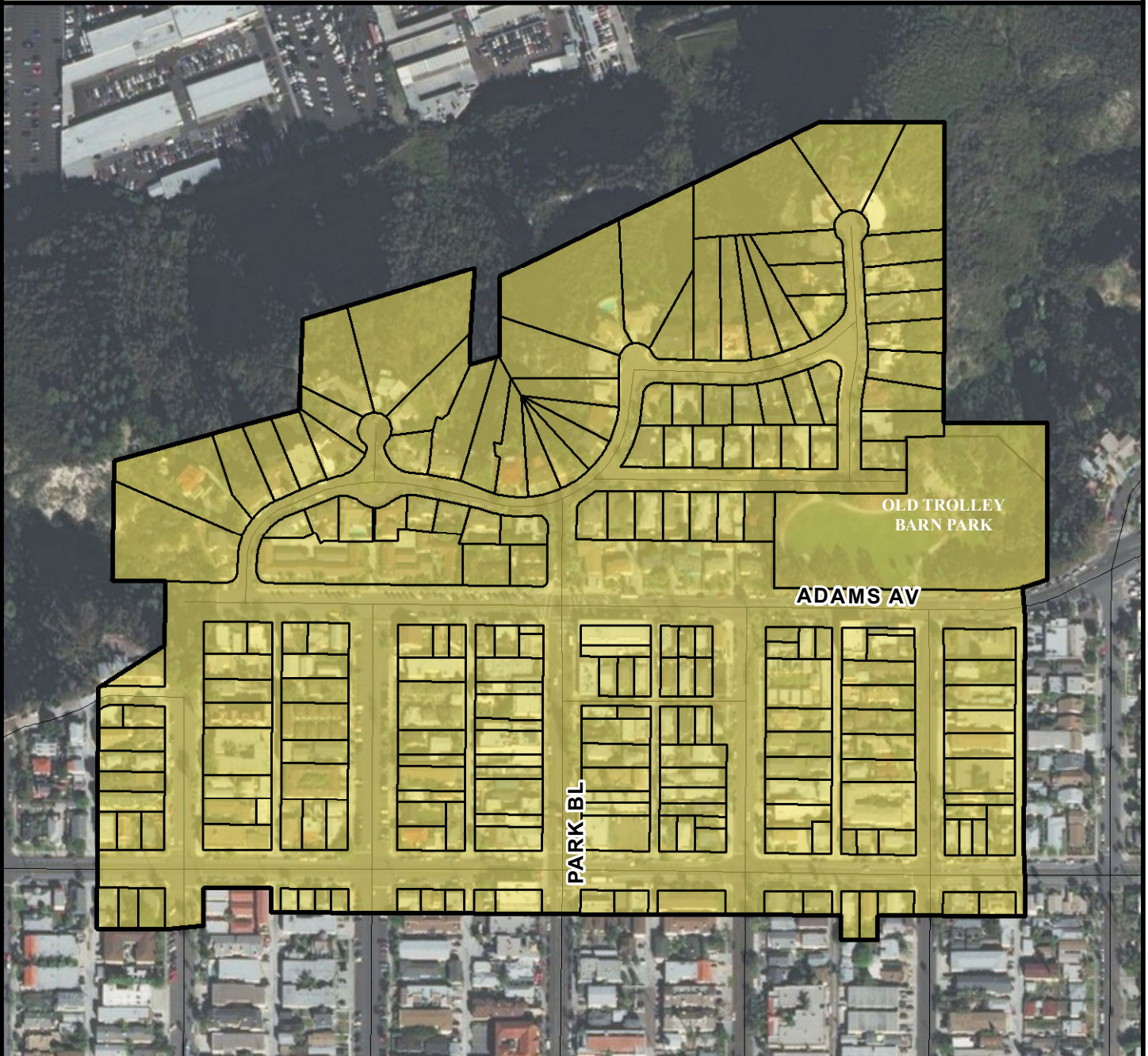
TRENCH LENGTH:	13,023 FT
SERVICE DROPS:	227
POWER POLE REMOVAL:	121
TRANSFORMER COUNT:	32
ESTIMATED COST:	\$ 9,708,956



THIS MAP/DATA IS PROVIDED WITHOUT WARRANTY OF ANY KIND, EITHER EXPRESSED OR IMPLIED, INCLUDING BUT NOT LIMITED TO, THE IMPLIED WARRANTIES OF MERCHANTABILITY AND FITNESS FOR A PARTICULAR PURPOSE.



COUNCIL DISTRICT 3
NEIGHBORHOOD: UNIVERSITY HEIGHTS
PLANNING COMMUNITY: UPTOWN



SURCHARGE PROJECT
UHTS-02: UNIVERSITY HEIGHTS 02

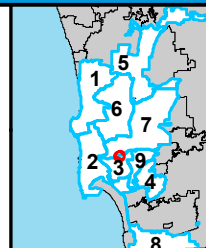
BOUNDARY LEGEND

-  Project Boundary
-  Parcel Boundaries



PROJECT DATA

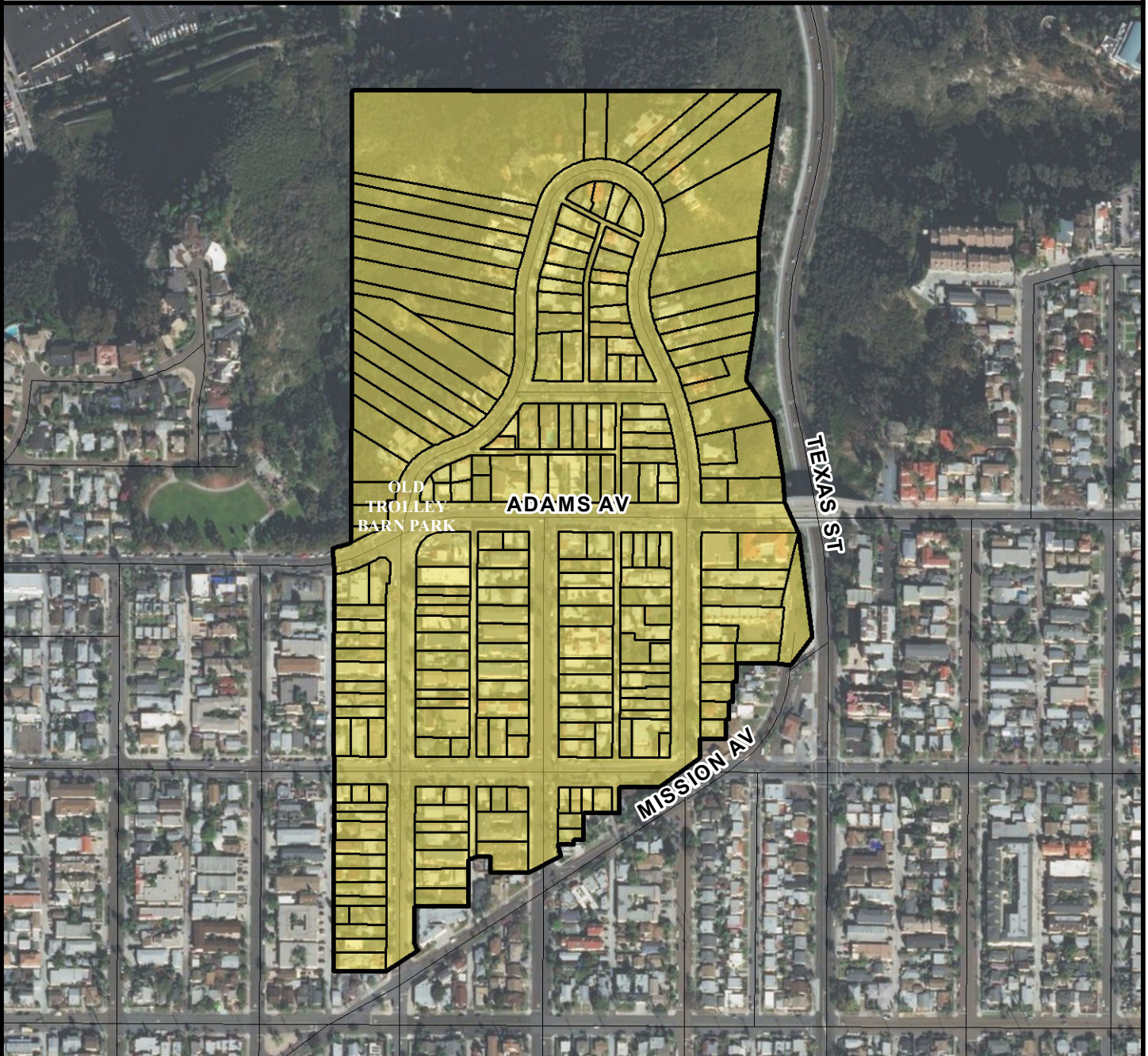
TRENCH LENGTH:	9,230 FT
SERVICE DROPS:	218
POWER POLE REMOVAL:	88
TRANSFORMER COUNT:	21
ESTIMATED COST:	\$ 7,672,878



THIS MAP/DATA IS PROVIDED WITHOUT WARRANTY OF ANY KIND, EITHER EXPRESSED OR IMPLIED, INCLUDING BUT NOT LIMITED TO, THE IMPLIED WARRANTIES OF MERCHANTABILITY AND FITNESS FOR A PARTICULAR PURPOSE.



COUNCIL DISTRICT 3
NEIGHBORHOOD: UNIVERSITY HEIGHTS
PLANNING COMMUNITY: GREATER NORTH PARK



SURCHARGE PROJECT
UHTS-03: UNIVERSITY HEIGHTS 03

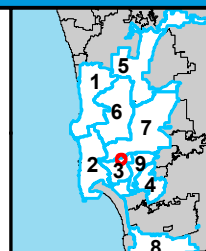
BOUNDARY LEGEND

-  Project Boundary
-  Parcel Boundaries



PROJECT DATA

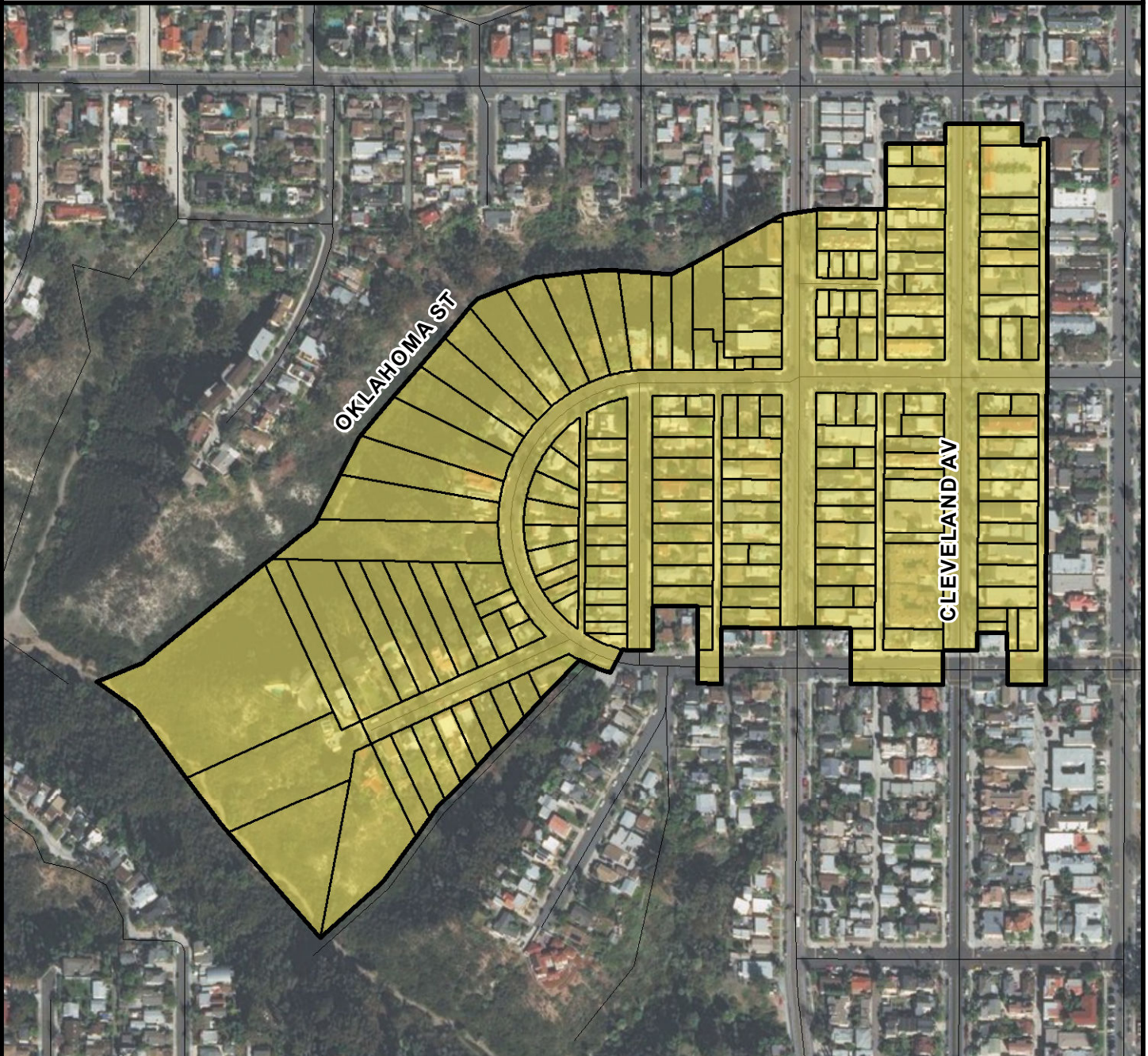
TRENCH LENGTH:	7,761 FT
SERVICE DROPS:	210
POWER POLE REMOVAL:	75
TRANSFORMER COUNT:	21
ESTIMATED COST:	\$ 6,736,744



THIS MAP/DATA IS PROVIDED WITHOUT WARRANTY OF ANY KIND, EITHER EXPRESSED OR IMPLIED, INCLUDING BUT NOT LIMITED TO, THE IMPLIED WARRANTIES OF MERCHANTABILITY AND FITNESS FOR A PARTICULAR PURPOSE.



COUNCIL DISTRICT 3
NEIGHBORHOOD: UNIVERSITY HEIGHTS
PLANNING COMMUNITY: UPTOWN



SURCHARGE PROJECT
UHTS-04: UNIVERSITY HEIGHTS 04

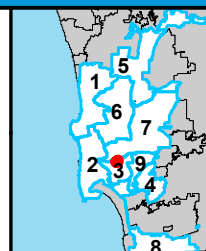
BOUNDARY LEGEND

-  Project Boundary
-  Parcel Boundaries



PROJECT DATA

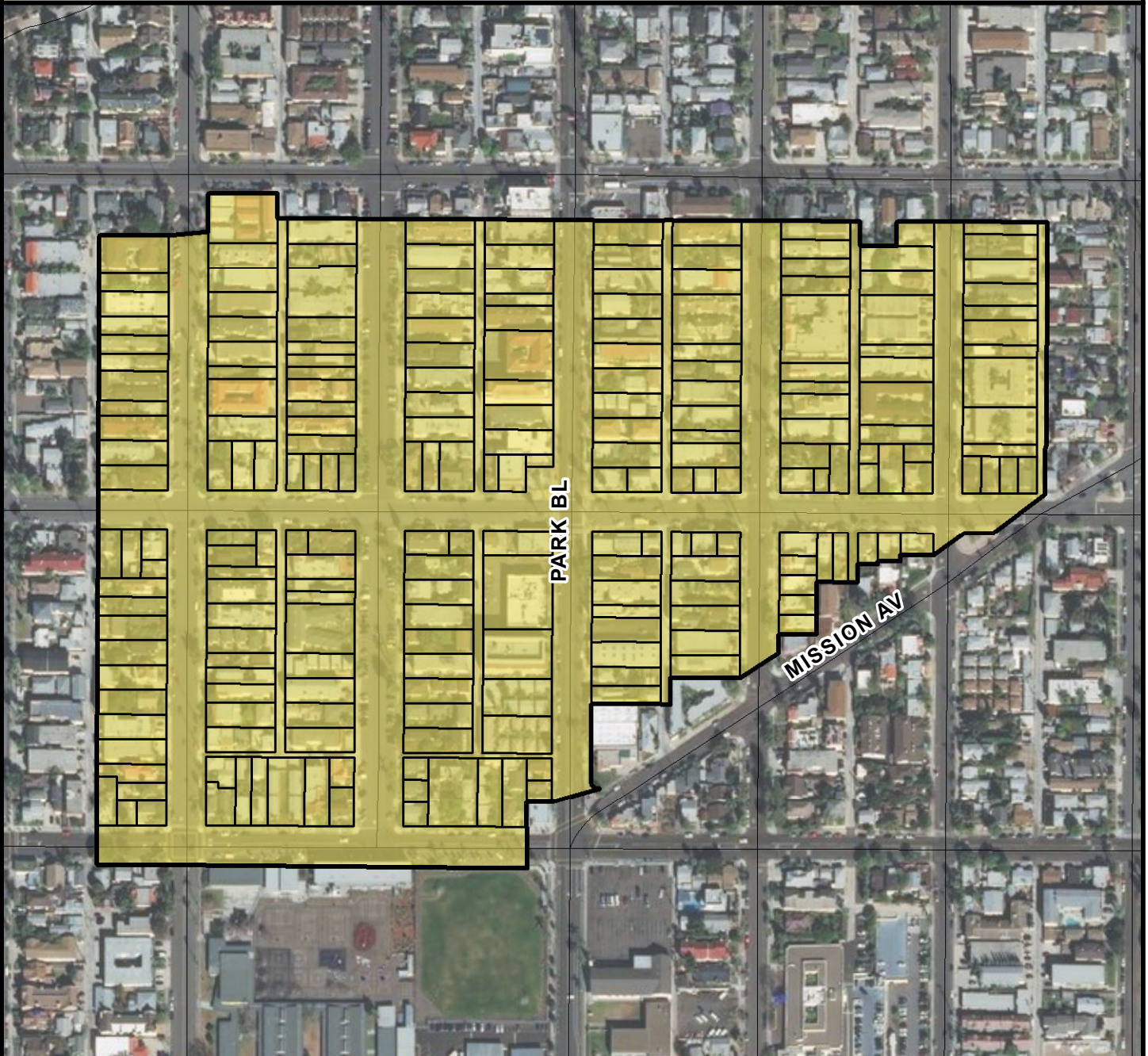
TRENCH LENGTH:	6,763 FT
SERVICE DROPS:	173
POWER POLE REMOVAL:	68
TRANSFORMER COUNT:	13
ESTIMATED COST:	\$ 5,631,466



THIS MAP/DATA IS PROVIDED WITHOUT WARRANTY OF ANY KIND, EITHER EXPRESSED OR IMPLIED, INCLUDING BUT NOT LIMITED TO, THE IMPLIED WARRANTIES OF MERCHANTABILITY AND FITNESS FOR A PARTICULAR PURPOSE.



COUNCIL DISTRICT 3
NEIGHBORHOOD: UNIVERSITY HEIGHTS
PLANNING COMMUNITY: UPTOWN



SURCHARGE PROJECT
UHTS-05: UNIVERSITY HEIGHTS 05

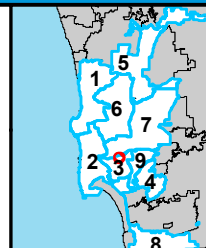
BOUNDARY LEGEND

-  Project Boundary
-  Parcel Boundaries



PROJECT DATA

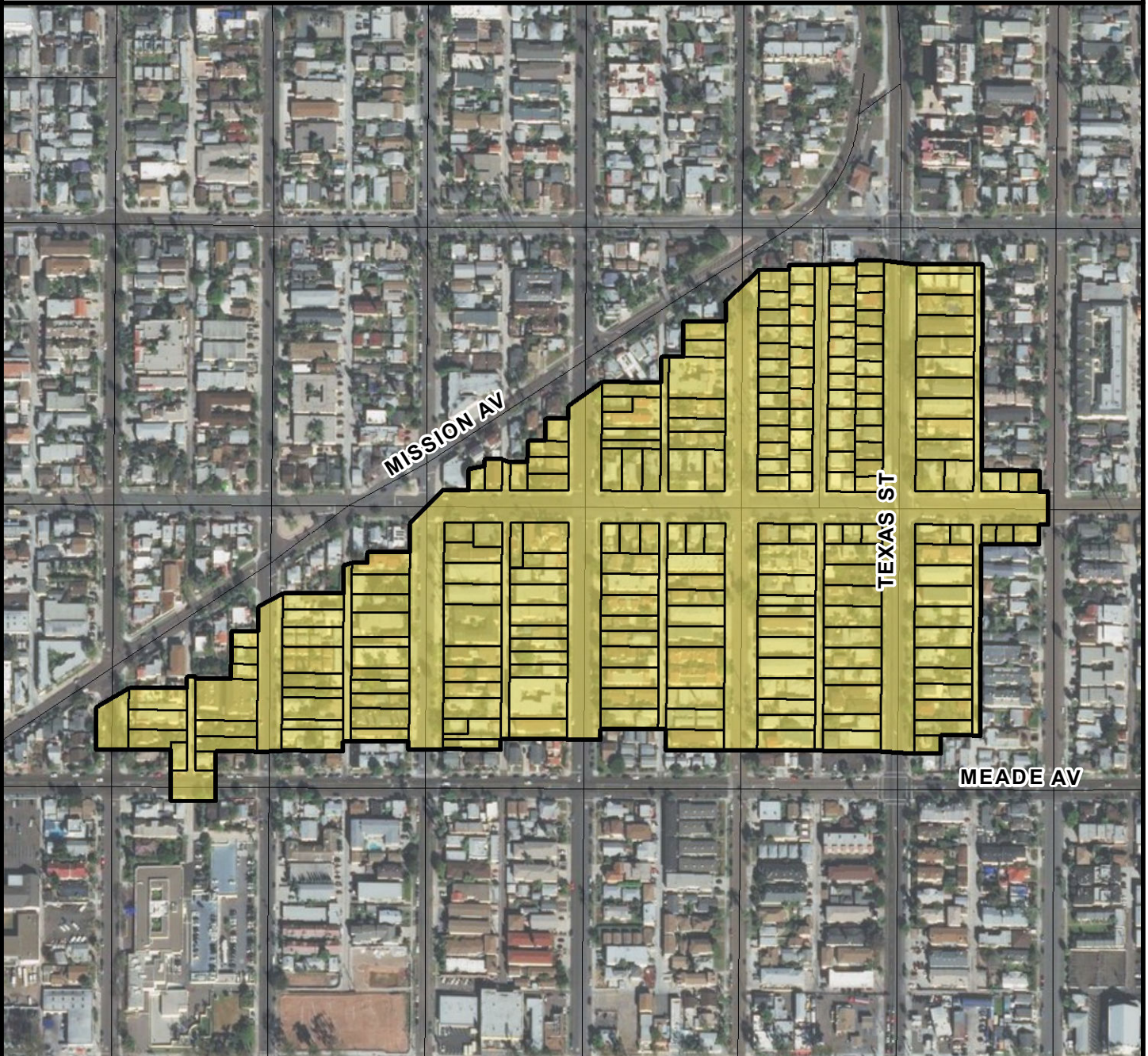
TRENCH LENGTH:	8,085 FT
SERVICE DROPS:	224
POWER POLE REMOVAL:	89
TRANSFORMER COUNT:	23
ESTIMATED COST:	\$ 7,121,336



THIS MAP/DATA IS PROVIDED WITHOUT WARRANTY OF ANY KIND, EITHER EXPRESSED OR IMPLIED, INCLUDING BUT NOT LIMITED TO, THE IMPLIED WARRANTIES OF MERCHANTABILITY AND FITNESS FOR A PARTICULAR PURPOSE.



COUNCIL DISTRICT 3
NEIGHBORHOOD: UNIVERSITY HEIGHTS
PLANNING COMMUNITY: GREATER NORTH PARK



SURCHARGE PROJECT
UHTS-06: UNIVERSITY HEIGHTS 06

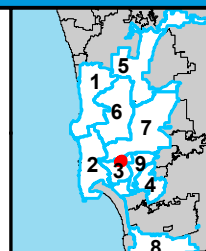
BOUNDARY LEGEND

-  Project Boundary
-  Parcel Boundaries



PROJECT DATA

TRENCH LENGTH:	6,981 FT
SERVICE DROPS:	210
POWER POLE REMOVAL:	63
TRANSFORMER COUNT:	23
ESTIMATED COST:	\$ 6,405,792



THIS MAP/DATA IS PROVIDED WITHOUT WARRANTY OF ANY KIND, EITHER EXPRESSED OR IMPLIED, INCLUDING BUT NOT LIMITED TO, THE IMPLIED WARRANTIES OF MERCHANTABILITY AND FITNESS FOR A PARTICULAR PURPOSE.



COUNCIL DISTRICT 3
NEIGHBORHOOD: UNIVERSITY HEIGHTS
PLANNING COMMUNITY: UPTOWN



SURCHARGE PROJECT
UHTS-07: UNIVERSITY HEIGHTS 07

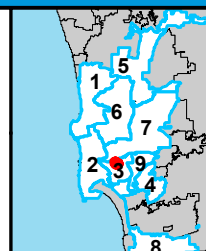
BOUNDARY LEGEND

-  Project Boundary
-  Parcel Boundaries



PROJECT DATA

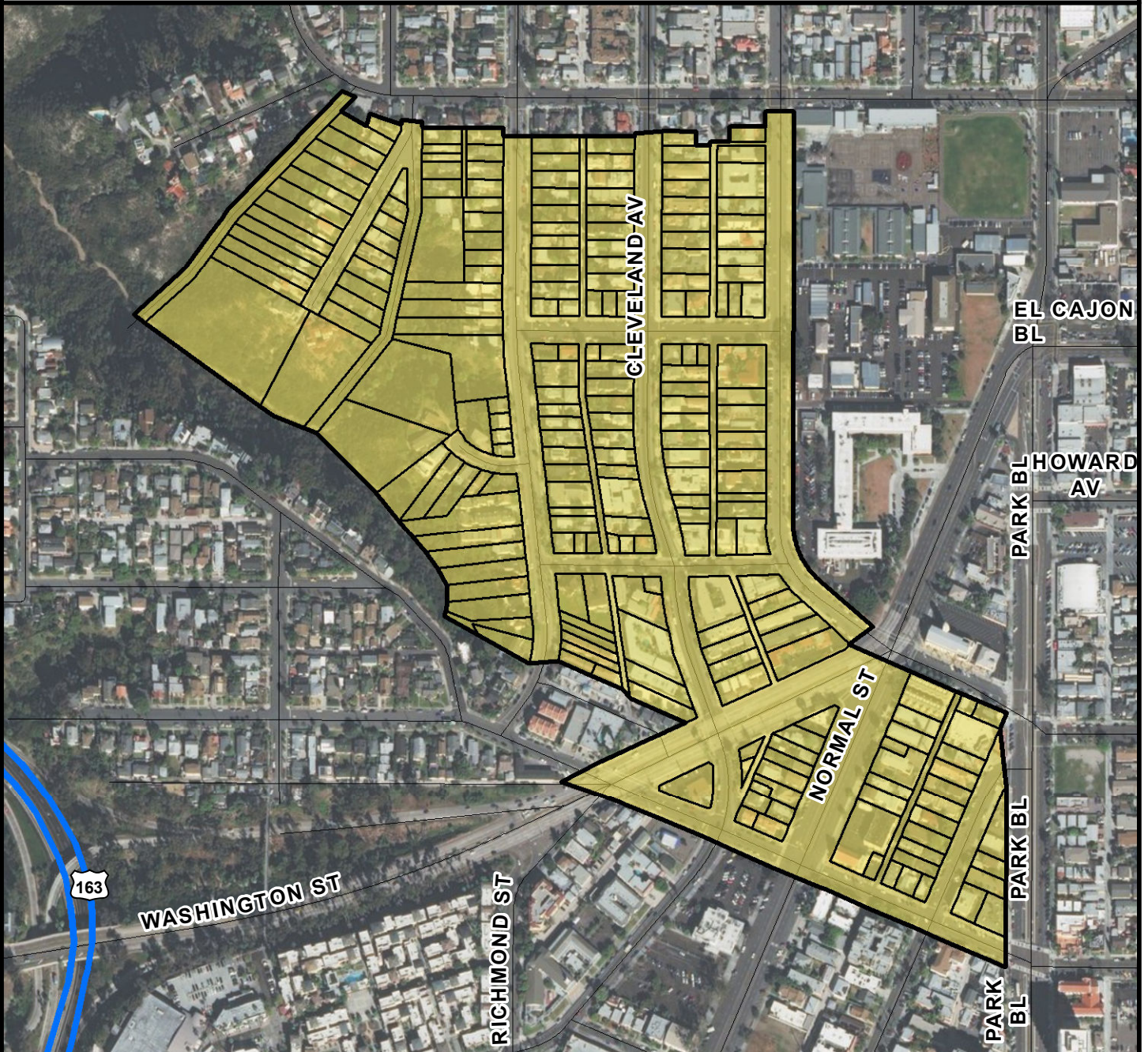
TRENCH LENGTH:	11,419 FT
SERVICE DROPS:	221
POWER POLE REMOVAL:	104
TRANSFORMER COUNT:	21
ESTIMATED COST:	\$ 8,538,671



THIS MAP/DATA IS PROVIDED WITHOUT WARRANTY OF ANY KIND, EITHER EXPRESSED OR IMPLIED, INCLUDING BUT NOT LIMITED TO, THE IMPLIED WARRANTIES OF MERCHANTABILITY AND FITNESS FOR A PARTICULAR PURPOSE.



COUNCIL DISTRICT 3
NEIGHBORHOOD: UNIVERSITY HEIGHTS
PLANNING COMMUNITY: UPTOWN



SURCHARGE PROJECT
UHTS-08: UNIVERSITY HEIGHTS 08

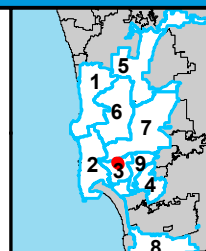
BOUNDARY LEGEND

-  Project Boundary
-  Parcel Boundaries



PROJECT DATA

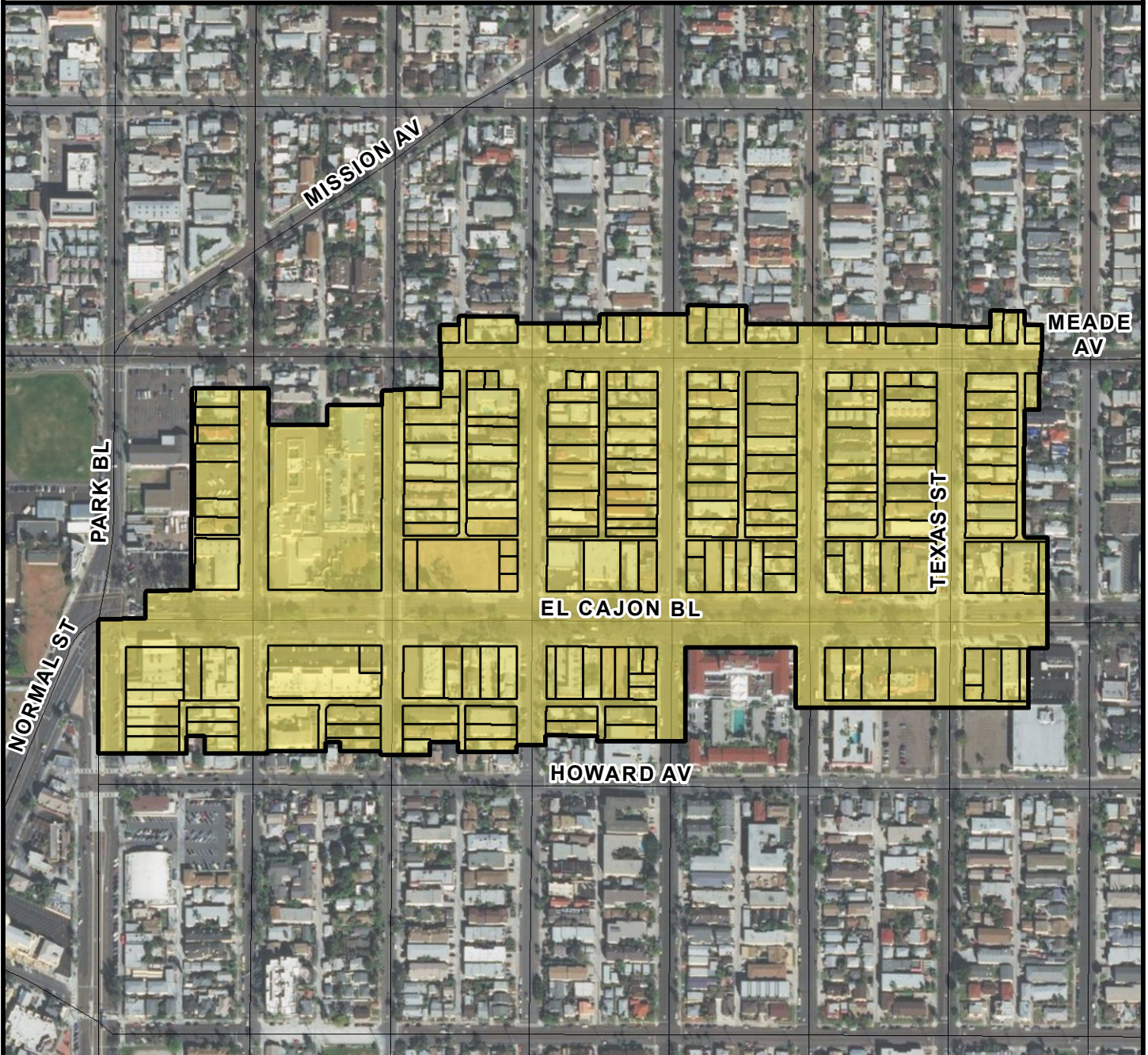
TRENCH LENGTH:	9,458 FT
SERVICE DROPS:	226
POWER POLE REMOVAL:	93
TRANSFORMER COUNT:	33
ESTIMATED COST:	\$ 8,057,198



THIS MAP/DATA IS PROVIDED WITHOUT WARRANTY OF ANY KIND, EITHER EXPRESSED OR IMPLIED, INCLUDING BUT NOT LIMITED TO, THE IMPLIED WARRANTIES OF MERCHANTABILITY AND FITNESS FOR A PARTICULAR PURPOSE.



COUNCIL DISTRICT 3
NEIGHBORHOOD: UNIVERSITY HEIGHTS
PLANNING COMMUNITY: GREATER NORTH PARK



SURCHARGE PROJECT
UHTS-09: UNIVERSITY HEIGHTS 09

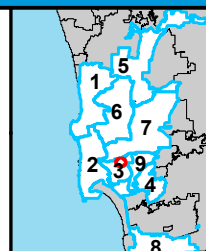
BOUNDARY LEGEND

-  Project Boundary
-  Parcel Boundaries



PROJECT DATA

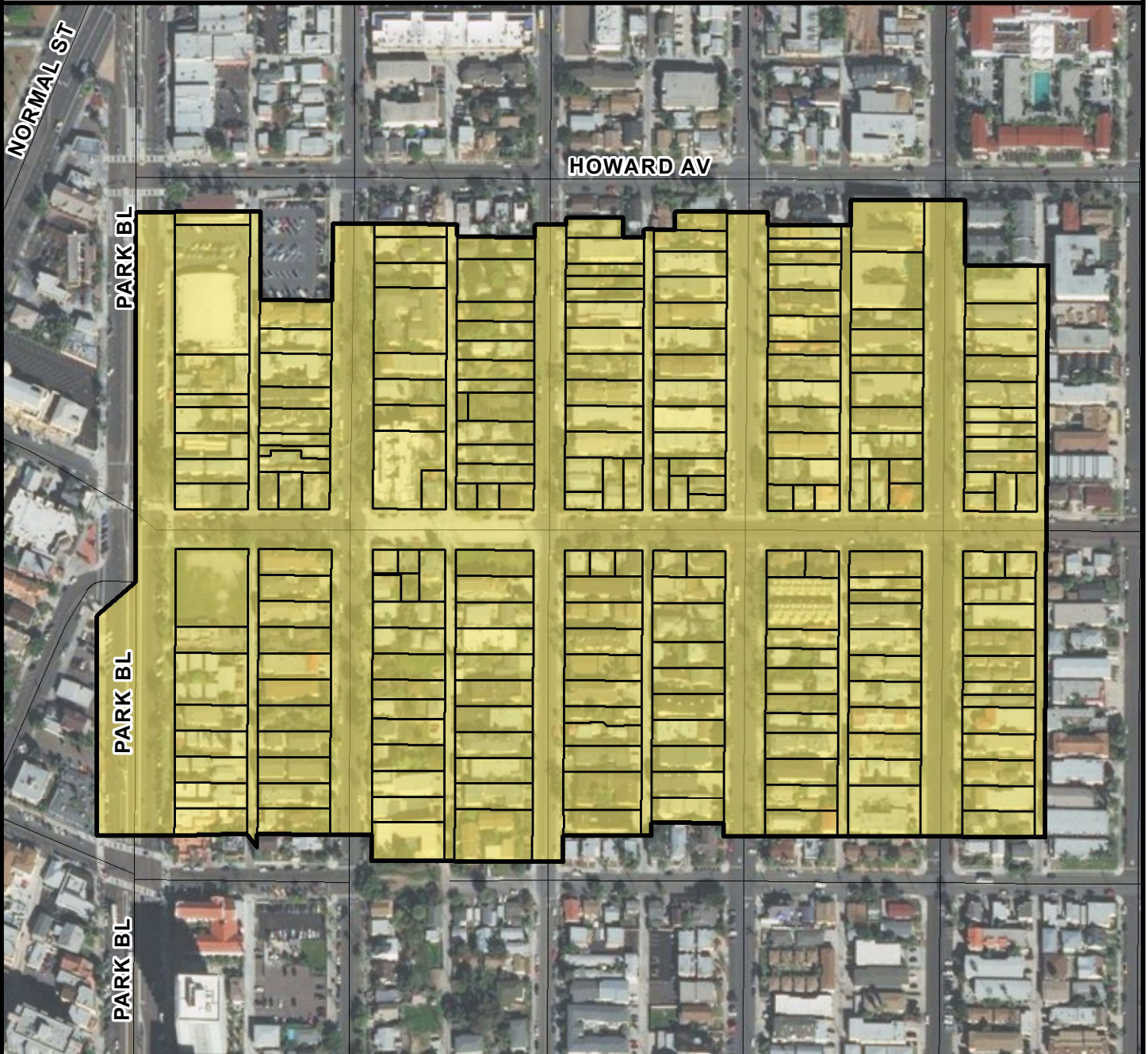
TRENCH LENGTH:	9,937 FT
SERVICE DROPS:	192
POWER POLE REMOVAL:	104
TRANSFORMER COUNT:	28
ESTIMATED COST:	\$ 7,832,188



SanGIS
San Diego Regional Council
THIS MAP/DATA IS PROVIDED WITHOUT WARRANTY OF ANY KIND, EITHER EXPRESSED OR IMPLIED, INCLUDING BUT NOT LIMITED TO, THE IMPLIED WARRANTIES OF MERCHANTABILITY AND FITNESS FOR A PARTICULAR PURPOSE.



COUNCIL DISTRICT 3
NEIGHBORHOOD: UNIVERSITY HEIGHTS
PLANNING COMMUNITY: GREATER NORTH PARK



SURCHARGE PROJECT
UHTS-10: UNIVERSITY HEIGHTS 10

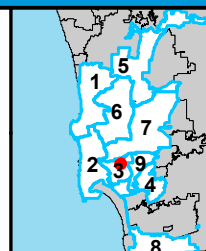
BOUNDARY LEGEND

-  Project Boundary
-  Parcel Boundaries



PROJECT DATA

TRENCH LENGTH:	7,784 FT
SERVICE DROPS:	217
POWER POLE REMOVAL:	84
TRANSFORMER COUNT:	27
ESTIMATED COST:	\$ 6,992,813



SanGIS
San Diego Regional Council
THIS MAP/DATA IS PROVIDED WITHOUT WARRANTY OF ANY KIND, EITHER EXPRESSED OR IMPLIED, INCLUDING BUT NOT LIMITED TO, THE IMPLIED WARRANTIES OF MERCHANTABILITY AND FITNESS FOR A PARTICULAR PURPOSE.