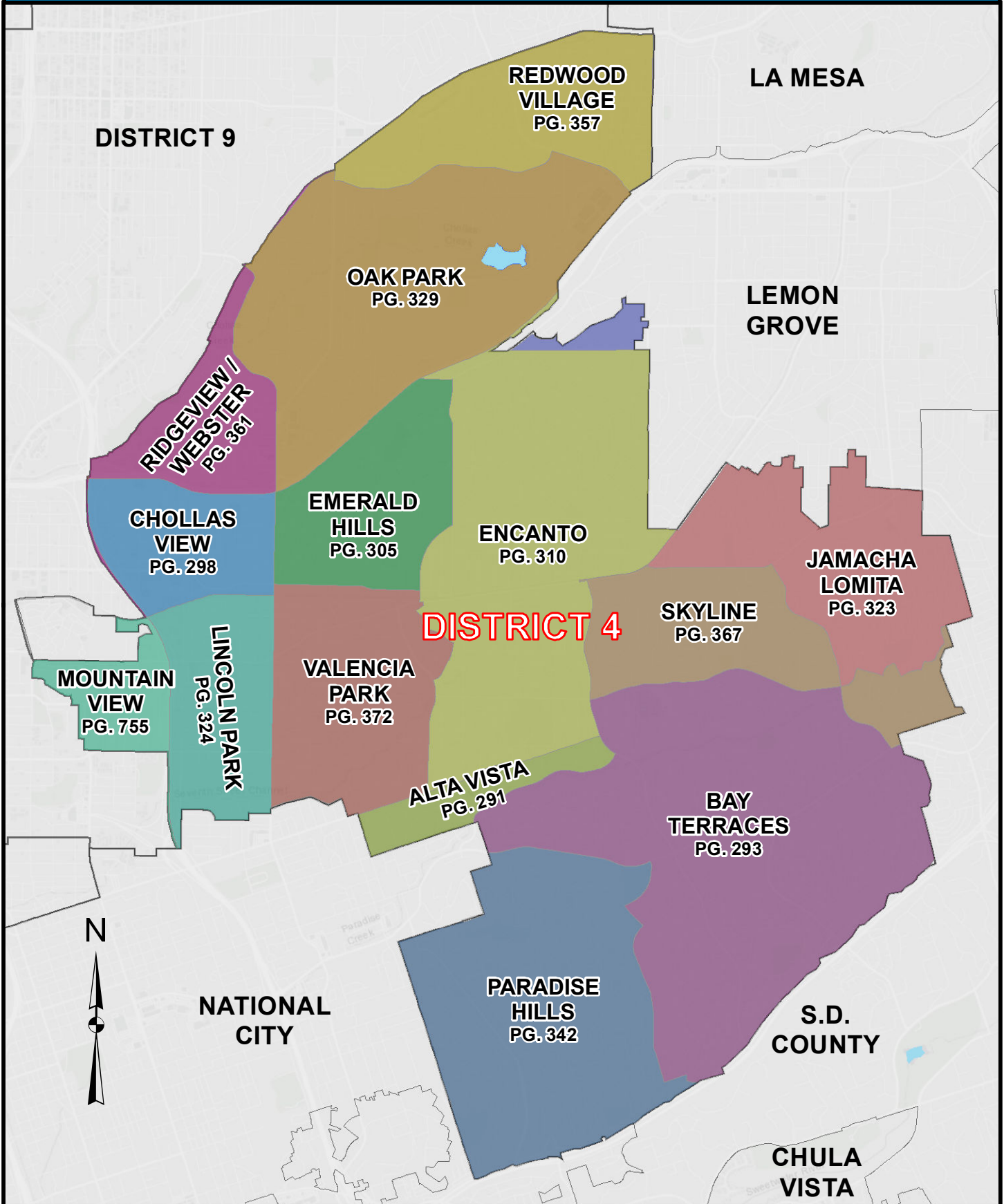


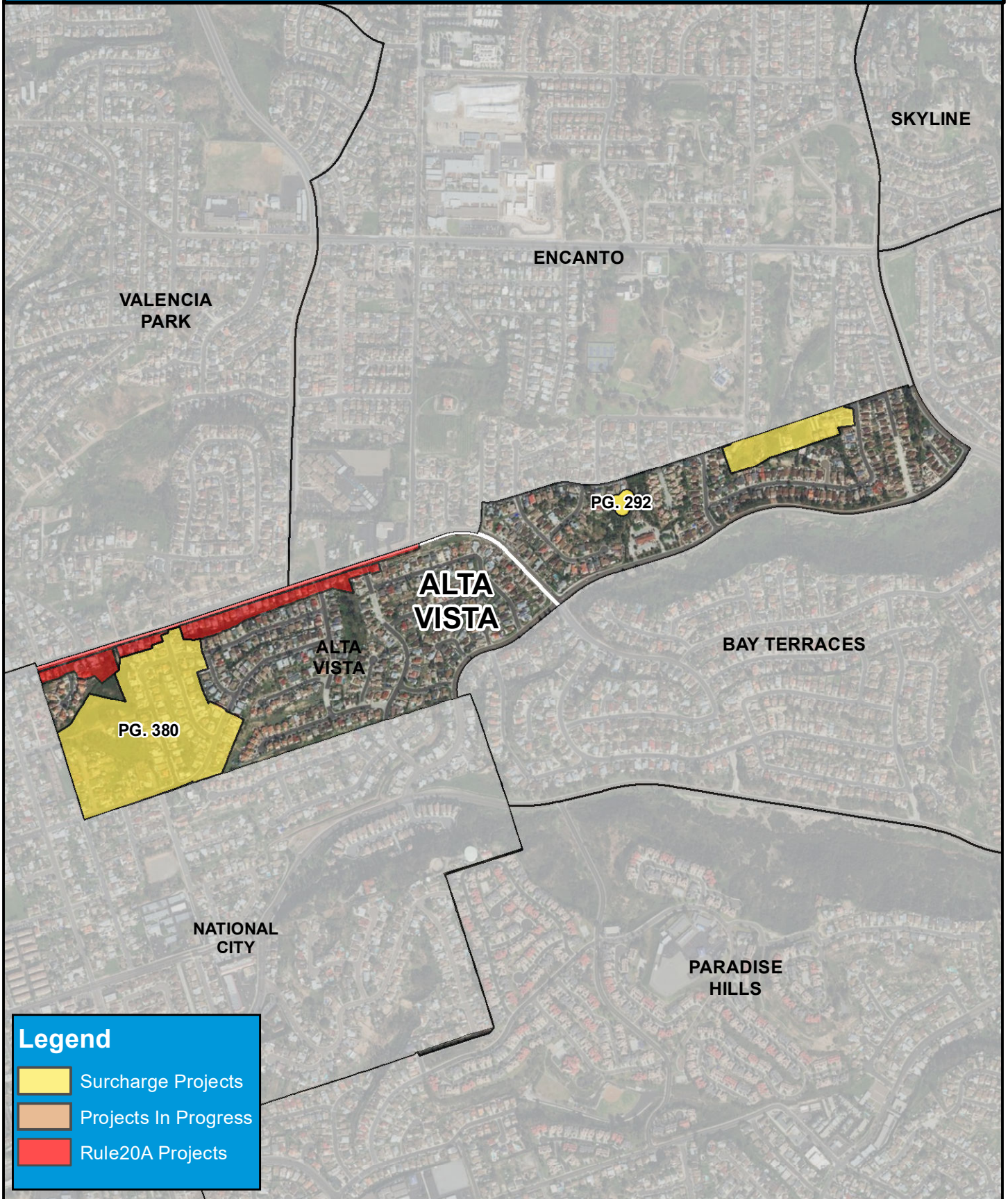


COUNCIL DISTRICT 4 NEIGHBORHOODS KEYED MAP








COUNCIL DISTRICT 4 NEIGHBORHOOD: ALTA VISTA KEYED MAP



Legend

-  Surcharge Projects
-  Projects In Progress
-  Rule20A Projects





COUNCIL DISTRICT 4
NEIGHBORHOOD: ALTA VISTA
PLANNING COMMUNITY: ENCANTO



SURCHARGE PROJECT
AVTA-S1: ALTA VISTA SEGMENT 01

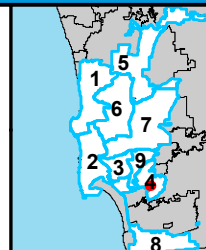
BOUNDARY LEGEND

-  Project Boundary
-  Parcel Boundaries



PROJECT DATA

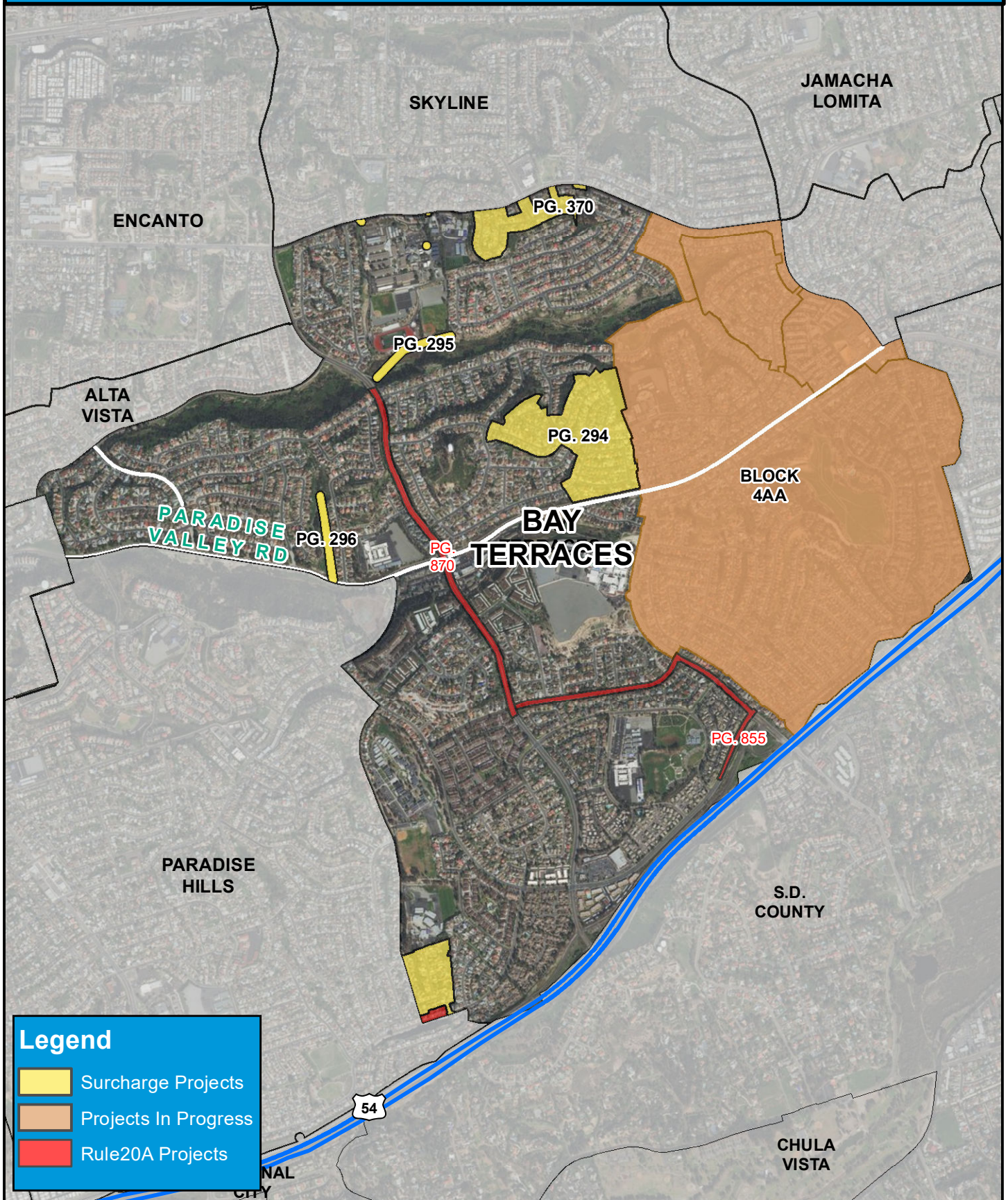
TRENCH LENGTH:	161 FT
SERVICE DROPS:	2
POWER POLE REMOVAL:	4
TRANSFORMER COUNT:	0
ESTIMATED COST:	\$ 303,965



THIS MAP/DATA IS PROVIDED WITHOUT WARRANTY OF ANY KIND, EITHER EXPRESSED OR IMPLIED, INCLUDING BUT NOT LIMITED TO, THE IMPLIED WARRANTIES OF MERCHANTABILITY AND FITNESS FOR A PARTICULAR PURPOSE.



COUNCIL DISTRICT 4 NEIGHBORHOOD: BAY TERRACES KEYED MAP

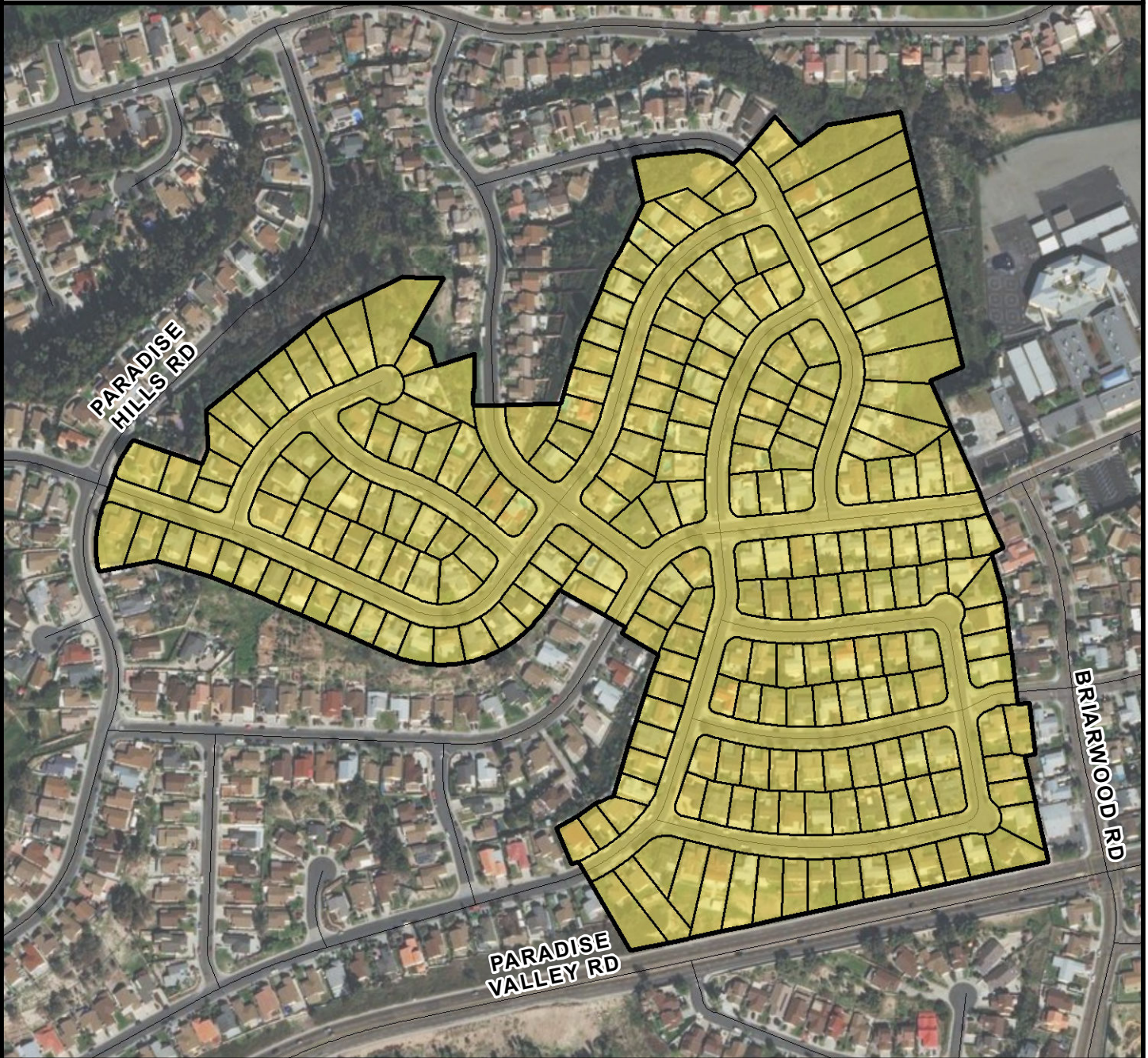


Legend

- Surcharge Projects
- Projects In Progress
- Rule20A Projects



COUNCIL DISTRICT 4
NEIGHBORHOOD: BAY TERRACES
PLANNING COMMUNITY: SKYLINE-PARADISE HILLS



SURCHARGE PROJECT
BATC-01: BAY TERRACES 01

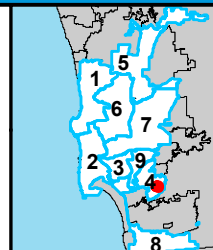
BOUNDARY LEGEND

-  Project Boundary
-  Parcel Boundaries



PROJECT DATA

TRENCH LENGTH:	8,794 FT
SERVICE DROPS:	229
POWER POLE REMOVAL:	64
TRANSFORMER COUNT:	13
ESTIMATED COST:	\$ 7,063,327



THIS MAP/DATA IS PROVIDED WITHOUT WARRANTY OF ANY KIND, EITHER EXPRESSED OR IMPLIED, INCLUDING BUT NOT LIMITED TO, THE IMPLIED WARRANTIES OF MERCHANTABILITY AND FITNESS FOR A PARTICULAR PURPOSE.



COUNCIL DISTRICT 4
NEIGHBORHOOD: BAY TERRACES
PLANNING COMMUNITY: SKYLINE-PARADISE HILLS



SURCHARGE PROJECT
BATC-S1: BAY TERRACES SEGMENT 01

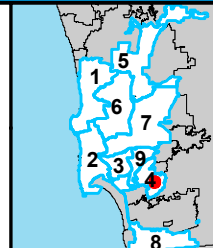
BOUNDARY LEGEND

-  Project Boundary
-  Parcel Boundaries



PROJECT DATA

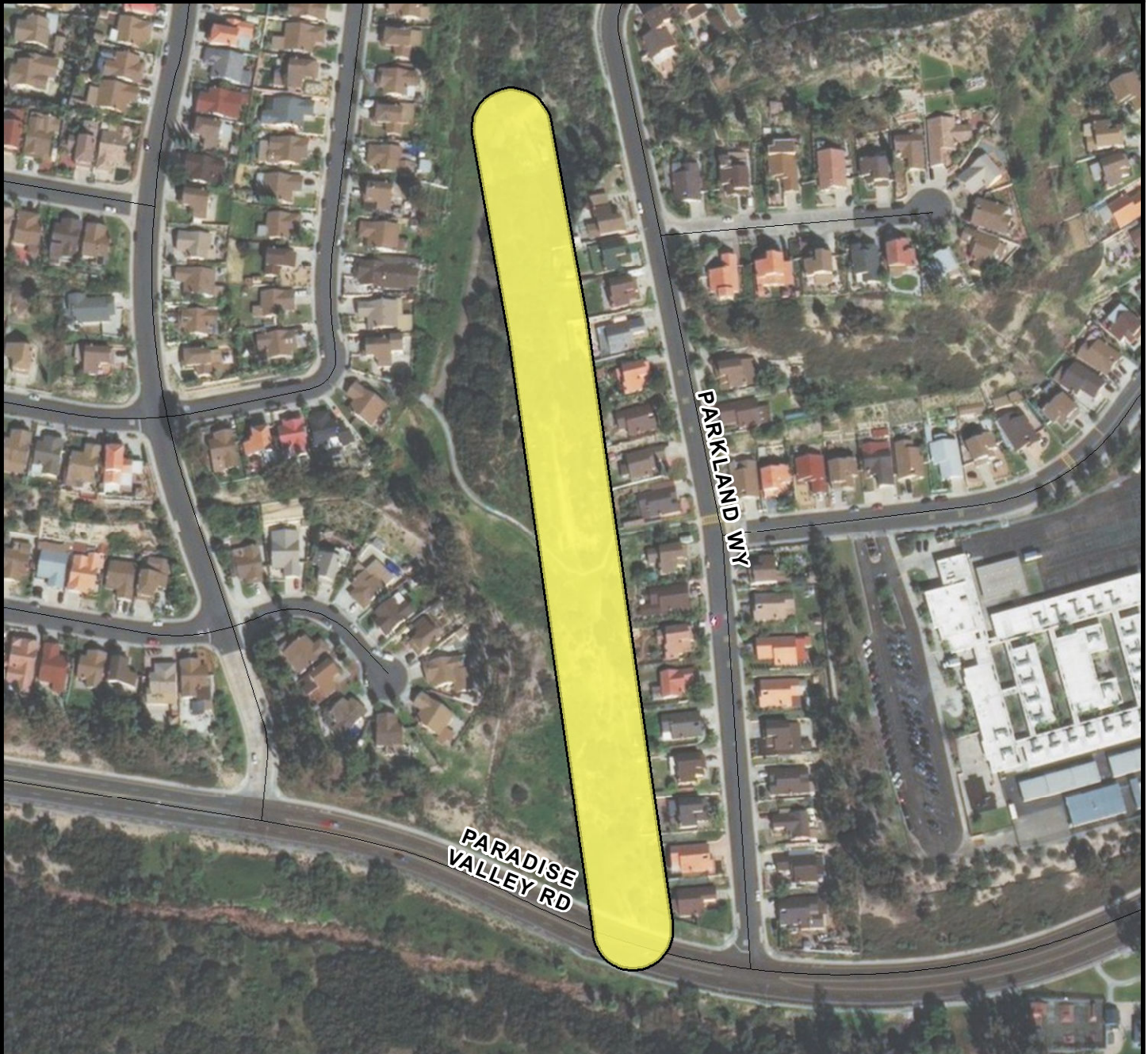
TRENCH LENGTH:	1,409 FT
SERVICE DROPS:	1
POWER POLE REMOVAL:	5
TRANSFORMER COUNT:	0
ESTIMATED COST:	\$ 837,992



SanGIS
San Diego Gas & Electric
 THIS MAP/DATA IS PROVIDED WITHOUT WARRANTY OF ANY KIND, EITHER EXPRESSED OR IMPLIED, INCLUDING BUT NOT LIMITED TO, THE IMPLIED WARRANTIES OF MERCHANTABILITY AND FITNESS FOR A PARTICULAR PURPOSE.



COUNCIL DISTRICT 4
NEIGHBORHOOD: BAY TERRACES
PLANNING COMMUNITY: SKYLINE-PARADISE HILLS



SURCHARGE PROJECT
BATC-S2: BAY TERRACES SEGMENT 02

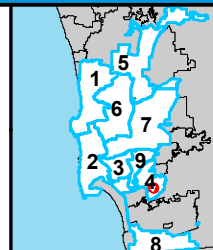
BOUNDARY LEGEND

-  Project Boundary
-  Parcel Boundaries



PROJECT DATA

TRENCH LENGTH:	1,278 FT
SERVICE DROPS:	0
POWER POLE REMOVAL:	7
TRANSFORMER COUNT:	1
ESTIMATED COST:	\$ 811,680






THIS MAP/DATA IS PROVIDED WITHOUT WARRANTY OF ANY KIND, EITHER EXPRESSED OR IMPLIED, INCLUDING BUT NOT LIMITED TO, THE IMPLIED WARRANTIES OF MERCHANTABILITY AND FITNESS FOR A PARTICULAR PURPOSE.



COUNCIL DISTRICT 4 NEIGHBORHOOD: BROADWAY HEIGHTS KEYED MAP

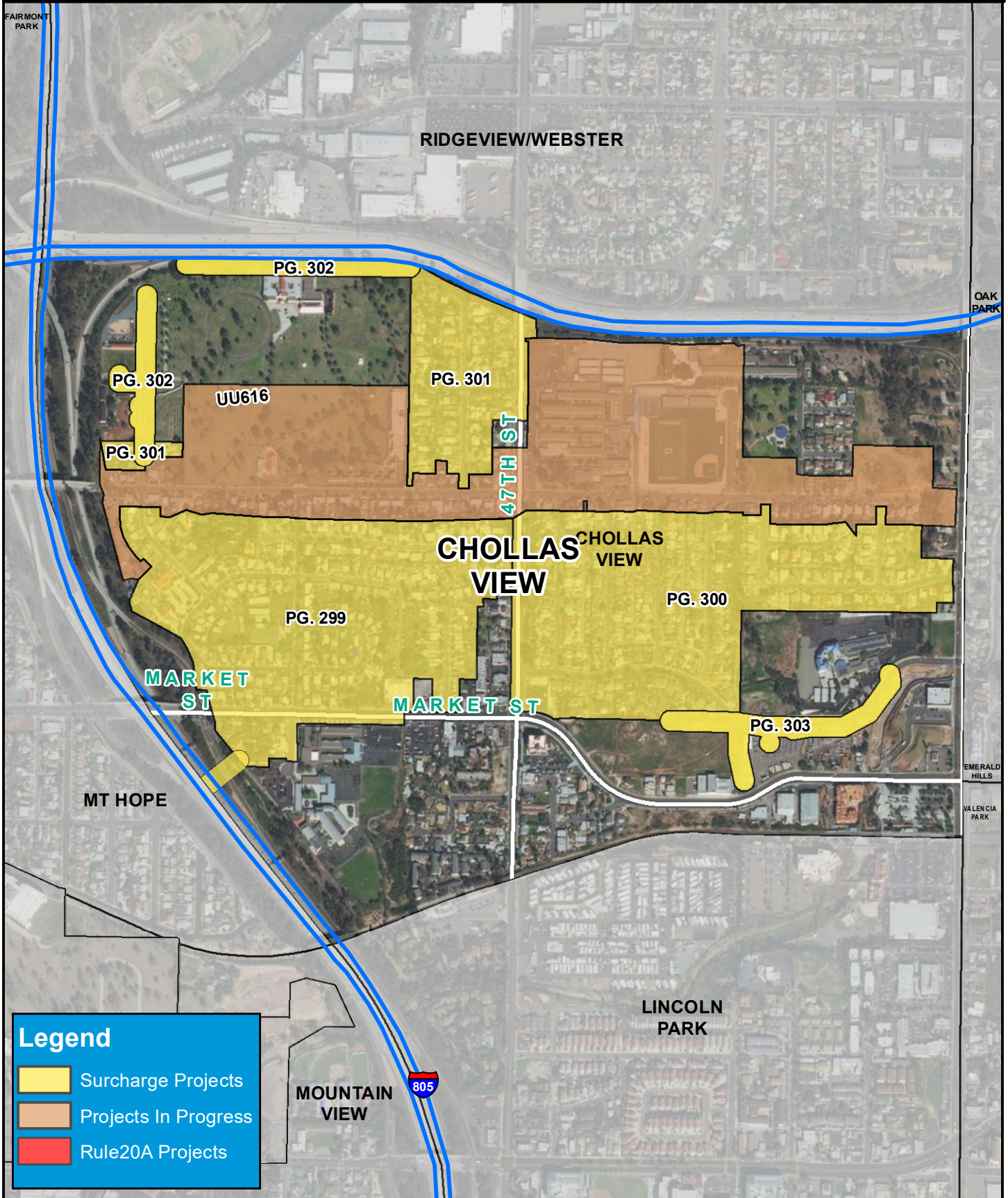


Legend

-  Surcharge Projects
-  Projects In Progress
-  Rule20A Projects



COUNCIL DISTRICT 4 NEIGHBORHOOD: CHOLLAS VIEW KEYED MAP

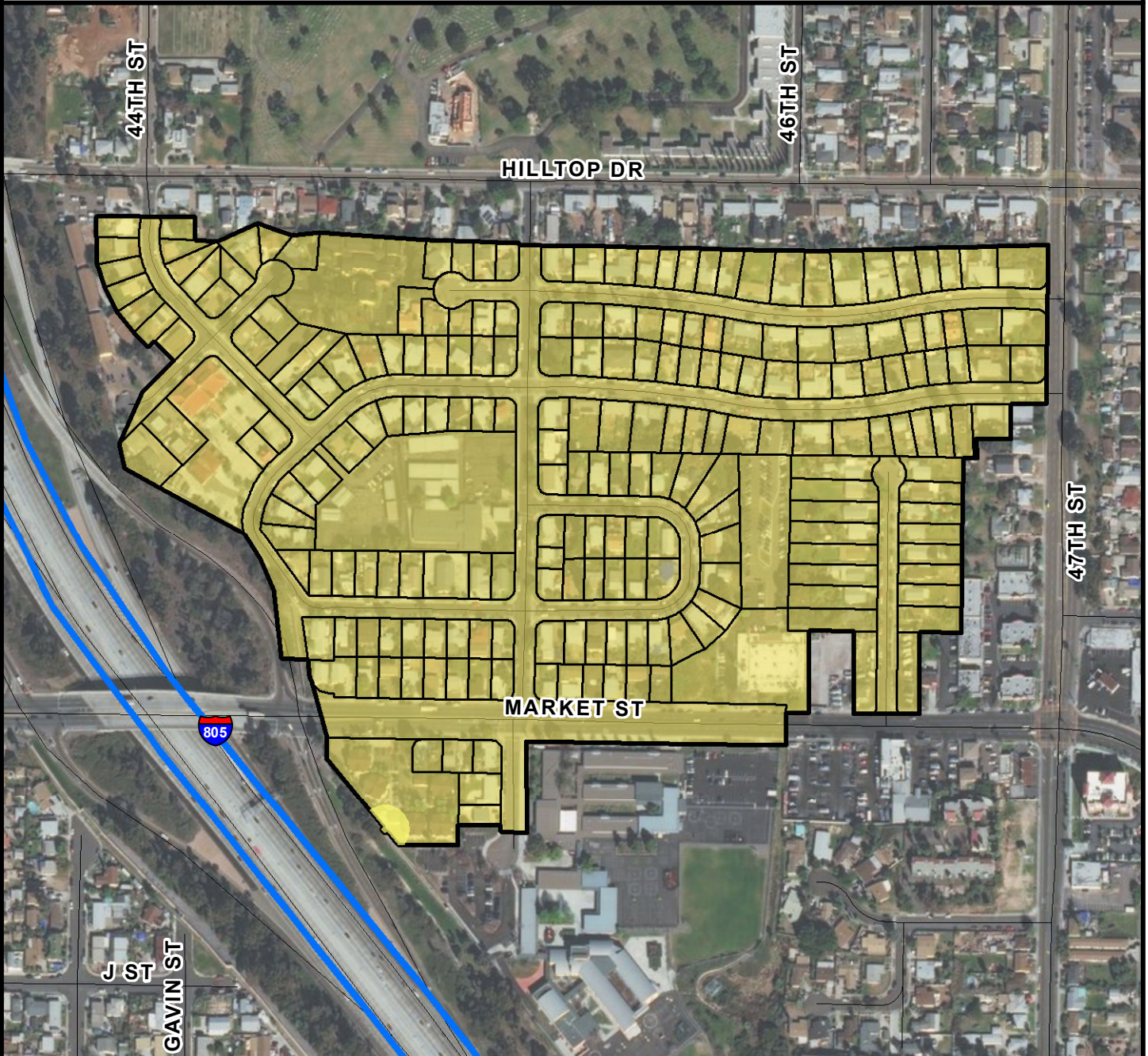


Legend

- Surcharge Projects
- Projects In Progress
- Rule20A Projects



COUNCIL DISTRICT 4
NEIGHBORHOOD: CHOLLAS VIEW
PLANNING COMMUNITY: ENCANTO



SURCHARGE PROJECT
CHW-01: CHOLLAS VIEW 01

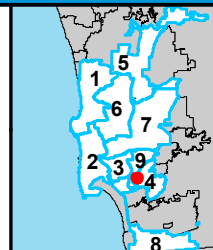
BOUNDARY LEGEND

-  Project Boundary
-  Parcel Boundaries



PROJECT DATA


TRENCH LENGTH:	11,647 FT
SERVICE DROPS:	221
POWER POLE REMOVAL:	94
TRANSFORMER COUNT:	20
ESTIMATED COST:	\$ 8,648,865



THIS MAP/DATA IS PROVIDED WITHOUT WARRANTY OF ANY KIND, EITHER EXPRESSED OR IMPLIED, INCLUDING BUT NOT LIMITED TO, THE IMPLIED WARRANTIES OF MERCHANTABILITY AND FITNESS FOR A PARTICULAR PURPOSE.



COUNCIL DISTRICT 4
NEIGHBORHOOD: CHOLLAS VIEW
PLANNING COMMUNITY: ENCANTO



SURCHARGE PROJECT
CHW-02: CHOLLAS VIEW 02

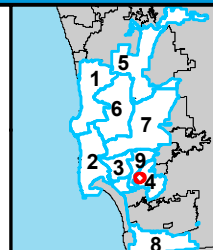
BOUNDARY LEGEND

- Project Boundary
- Parcel Boundaries



PROJECT DATA

TRENCH LENGTH:	9,893 FT
SERVICE DROPS:	218
POWER POLE REMOVAL:	83
TRANSFORMER COUNT:	15
ESTIMATED COST:	\$ 7,605,745



SanGIS
San Diego Gas & Electric
 THIS MAP/DATA IS PROVIDED WITHOUT WARRANTY OF ANY KIND, EITHER EXPRESSED OR IMPLIED, INCLUDING BUT NOT LIMITED TO, THE IMPLIED WARRANTIES OF MERCHANTABILITY AND FITNESS FOR A PARTICULAR PURPOSE.



COUNCIL DISTRICT 4
NEIGHBORHOOD: CHOLLAS VIEW
PLANNING COMMUNITY: ENCANTO



SURCHARGE PROJECT
CHW-03: CHOLLAS VIEW 03

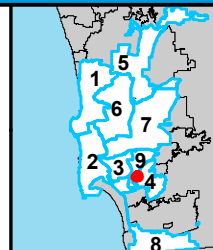
BOUNDARY LEGEND

- Project Boundary
- Parcel Boundaries



PROJECT DATA

TRENCH LENGTH:	4,259 FT
SERVICE DROPS:	64
POWER POLE REMOVAL:	36
TRANSFORMER COUNT:	6
ESTIMATED COST:	\$ 3,020,758



THIS MAP/DATA IS PROVIDED WITHOUT WARRANTY OF ANY KIND, EITHER EXPRESSED OR IMPLIED, INCLUDING BUT NOT LIMITED TO, THE IMPLIED WARRANTIES OF MERCHANTABILITY AND FITNESS FOR A PARTICULAR PURPOSE.



COUNCIL DISTRICT 4
NEIGHBORHOOD: CHOLLAS VIEW
PLANNING COMMUNITY: ENCANTO



SURCHARGE PROJECT
CHW-S1: CHOLLAS VIEW SEGMENT 01

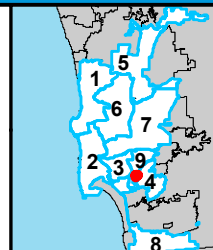
BOUNDARY LEGEND

-  Project Boundary
-  Parcel Boundaries



PROJECT DATA

TRENCH LENGTH:	3,245 FT
SERVICE DROPS:	0
POWER POLE REMOVAL:	21
TRANSFORMER COUNT:	5
ESTIMATED COST:	\$ 1,820,554



THIS MAP/DATA IS PROVIDED WITHOUT WARRANTY OF ANY KIND, EITHER EXPRESSED OR IMPLIED, INCLUDING BUT NOT LIMITED TO, THE IMPLIED WARRANTIES OF MERCHANTABILITY AND FITNESS FOR A PARTICULAR PURPOSE.





COUNCIL DISTRICT 4
NEIGHBORHOOD: CHOLLAS VIEW
PLANNING COMMUNITY: ENCANTO



SURCHARGE PROJECT
CHVW-S2: CHOLLAS VIEW SEGMENT 02

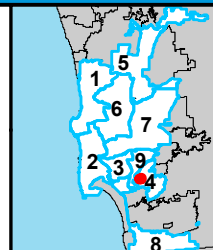
BOUNDARY LEGEND

-  Project Boundary
-  Parcel Boundaries



PROJECT DATA

TRENCH LENGTH:	2,052 FT
SERVICE DROPS:	1
POWER POLE REMOVAL:	14
TRANSFORMER COUNT:	4
ESTIMATED COST:	\$ 1,278,355



THIS MAP/DATA IS PROVIDED WITHOUT WARRANTY OF ANY KIND, EITHER EXPRESSED OR IMPLIED, INCLUDING BUT NOT LIMITED TO, THE IMPLIED WARRANTIES OF MERCHANTABILITY AND FITNESS FOR A PARTICULAR PURPOSE.



COUNCIL DISTRICT 4
NEIGHBORHOOD: CHOLLAS VIEW
PLANNING COMMUNITY: SOUTHEASTERN SAN DIEGO



SURCHARGE PROJECT
CHW-S3: CHOLLAS VIEW SEGMENT 03

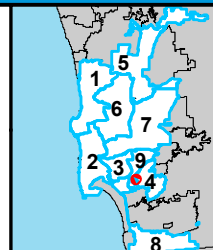
BOUNDARY LEGEND

-  Project Boundary
-  Parcel Boundaries



PROJECT DATA

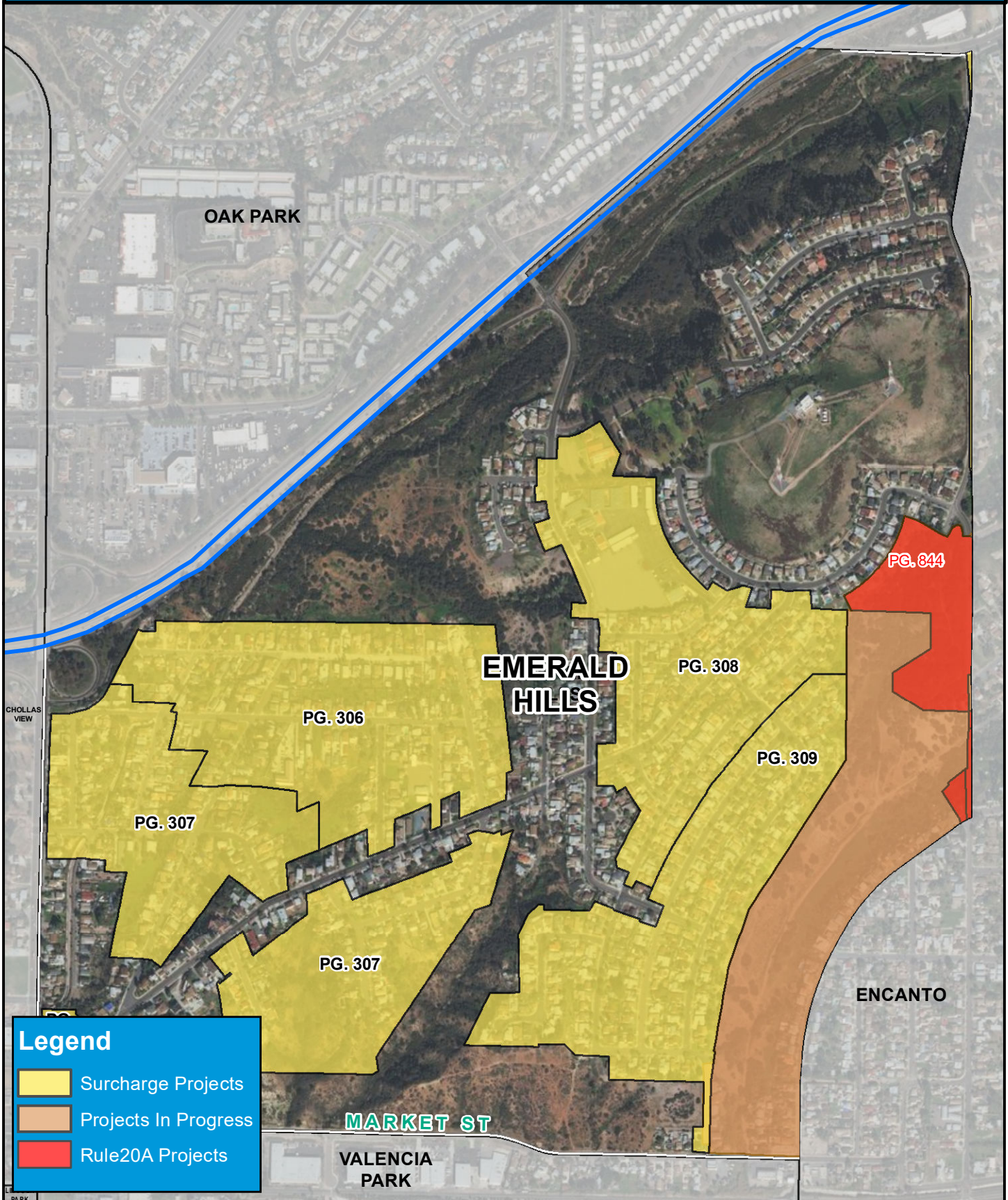
TRENCH LENGTH:	920 FT
SERVICE DROPS:	0
POWER POLE REMOVAL:	4
TRANSFORMER COUNT:	0
ESTIMATED COST:	\$ 605,882






SanGIS
San Diego County
 THIS MAP/DATA IS PROVIDED WITHOUT WARRANTY OF ANY KIND, EITHER EXPRESSED OR IMPLIED, INCLUDING BUT NOT LIMITED TO, THE IMPLIED WARRANTIES OF MERCHANTABILITY AND FITNESS FOR A PARTICULAR PURPOSE.



COUNCIL DISTRICT 4 NEIGHBORHOOD: EMERALD HILLS KEYED MAP

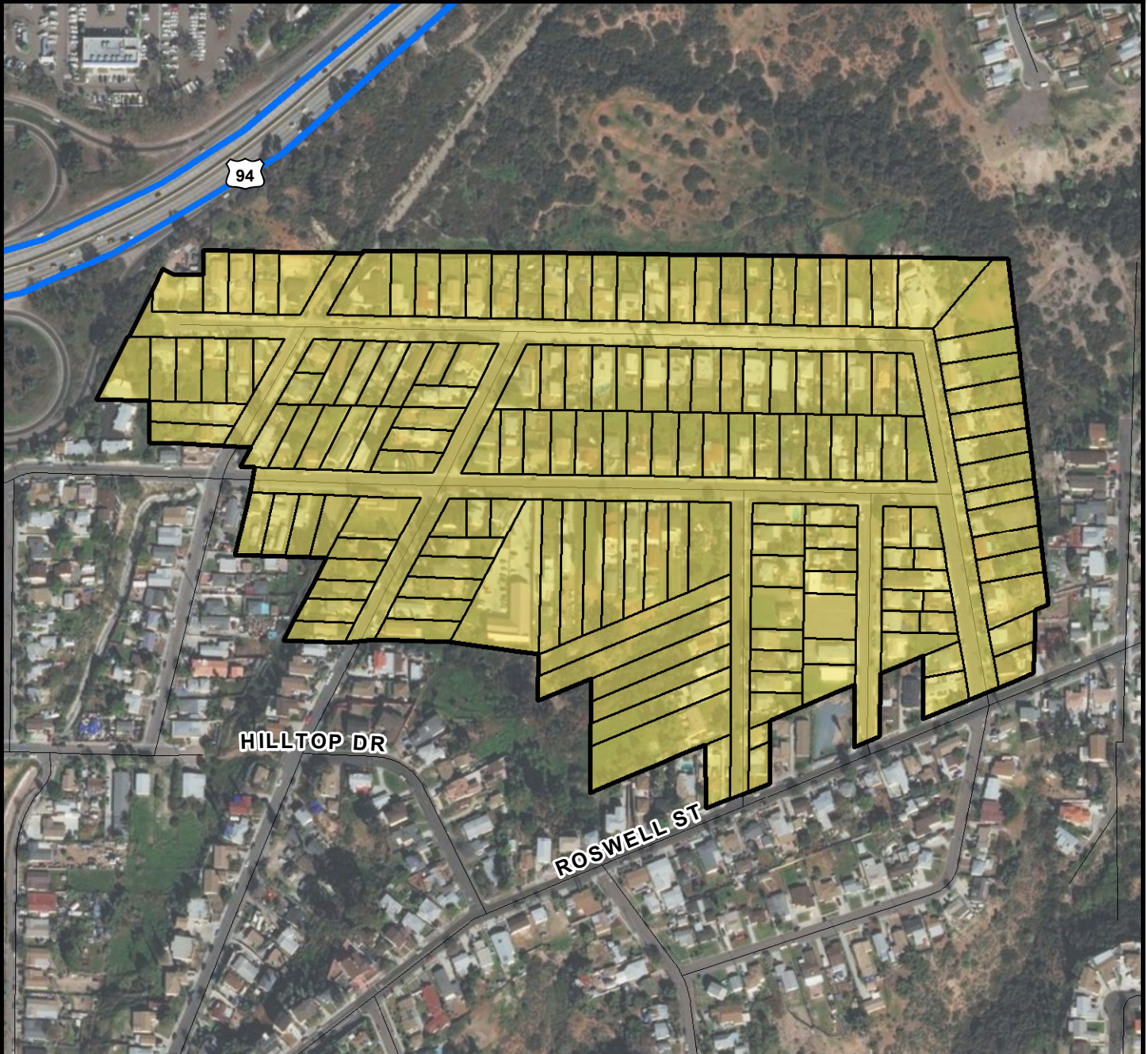


Legend

-  Surcharge Projects
-  Projects In Progress
-  Rule20A Projects



COUNCIL DISTRICT 4
NEIGHBORHOOD: EMERALD HILLS
PLANNING COMMUNITY: ENCANTO



SURCHARGE PROJECT
EMER-01: EMERALD HILLS 01

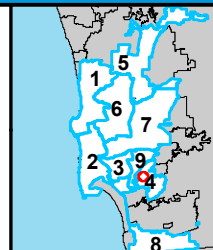
BOUNDARY LEGEND

-  Project Boundary
-  Parcel Boundaries



PROJECT DATA

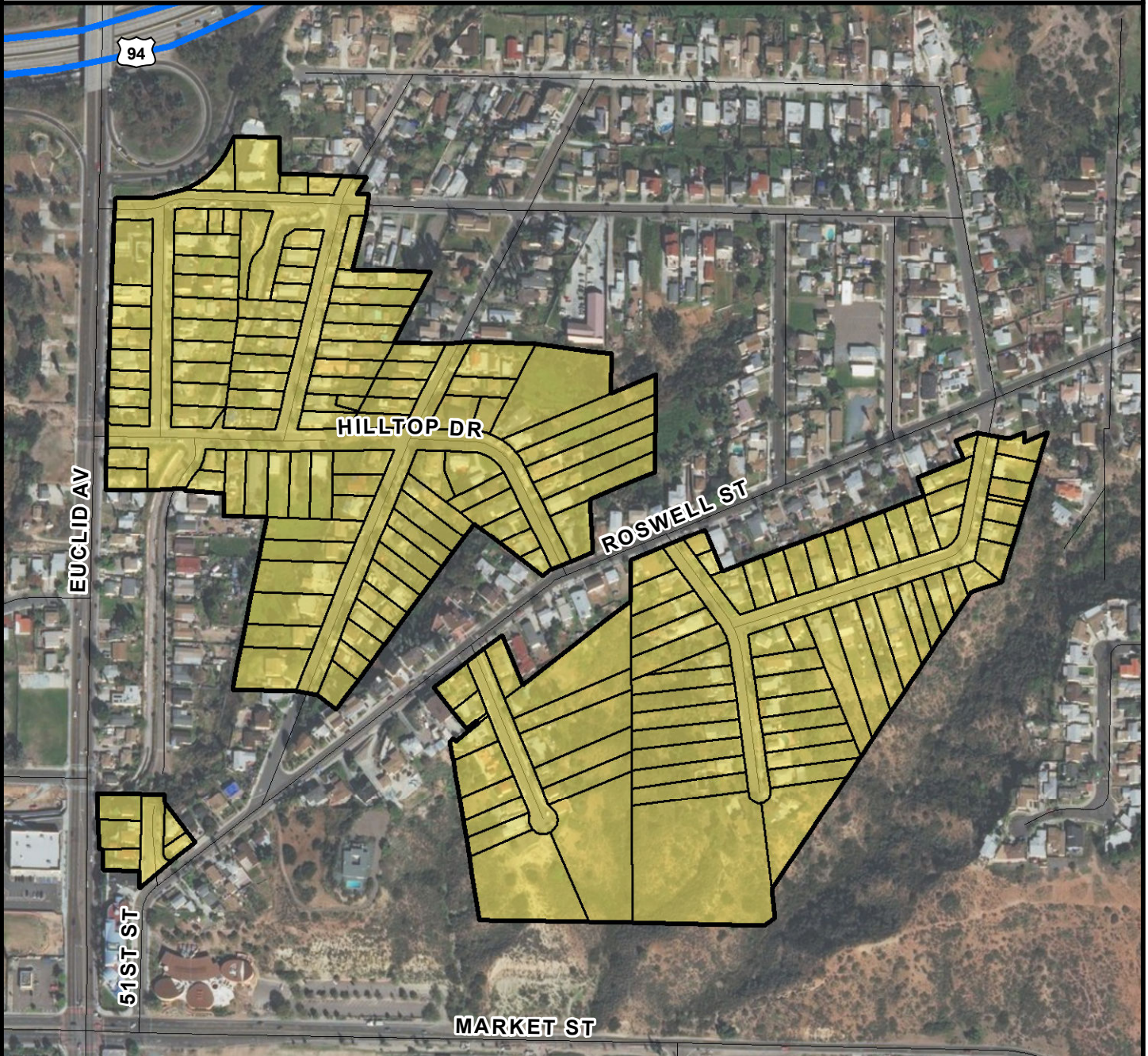
TRENCH LENGTH:	6,229 FT
SERVICE DROPS:	163
POWER POLE REMOVAL:	62
TRANSFORMER COUNT:	15
ESTIMATED COST:	\$ 5,281,586



THIS MAP/DATA IS PROVIDED WITHOUT WARRANTY OF ANY KIND, EITHER EXPRESSED OR IMPLIED, INCLUDING BUT NOT LIMITED TO, THE IMPLIED WARRANTIES OF MERCHANTABILITY AND FITNESS FOR A PARTICULAR PURPOSE.



COUNCIL DISTRICT 4
NEIGHBORHOOD: EMERALD HILLS
PLANNING COMMUNITY: ENCANTO



SURCHARGE PROJECT
EMER-02: EMERALD HILLS 02

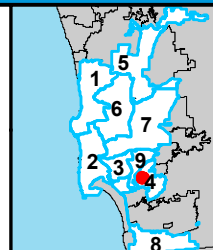
BOUNDARY LEGEND

-  Project Boundary
-  Parcel Boundaries



PROJECT DATA

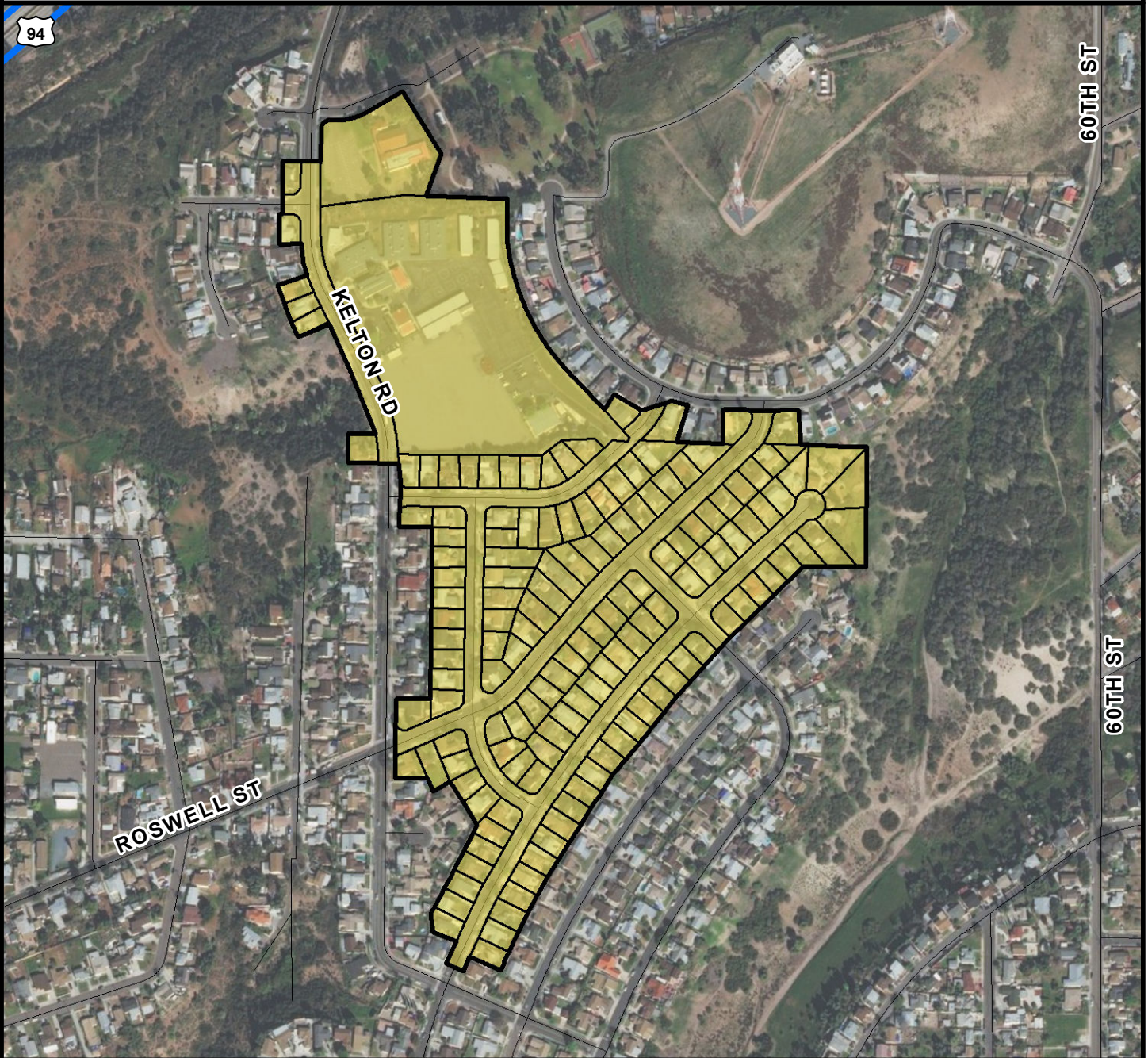
TRENCH LENGTH:	6,039 FT
SERVICE DROPS:	174
POWER POLE REMOVAL:	60
TRANSFORMER COUNT:	16
ESTIMATED COST:	\$ 5,325,458



THIS MAP/DATA IS PROVIDED WITHOUT WARRANTY OF ANY KIND, EITHER EXPRESSED OR IMPLIED, INCLUDING BUT NOT LIMITED TO, THE IMPLIED WARRANTIES OF MERCHANTABILITY AND FITNESS FOR A PARTICULAR PURPOSE.



**COUNCIL DISTRICT 4
NEIGHBORHOOD: EMERALD HILLS
PLANNING COMMUNITY: ENCANTO**



**SURCHARGE PROJECT
EMER-03: EMERALD HILLS 03**

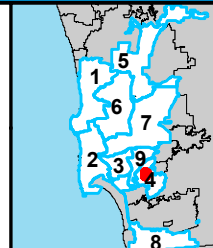
BOUNDARY LEGEND

- Project Boundary
- Parcel Boundaries



PROJECT DATA

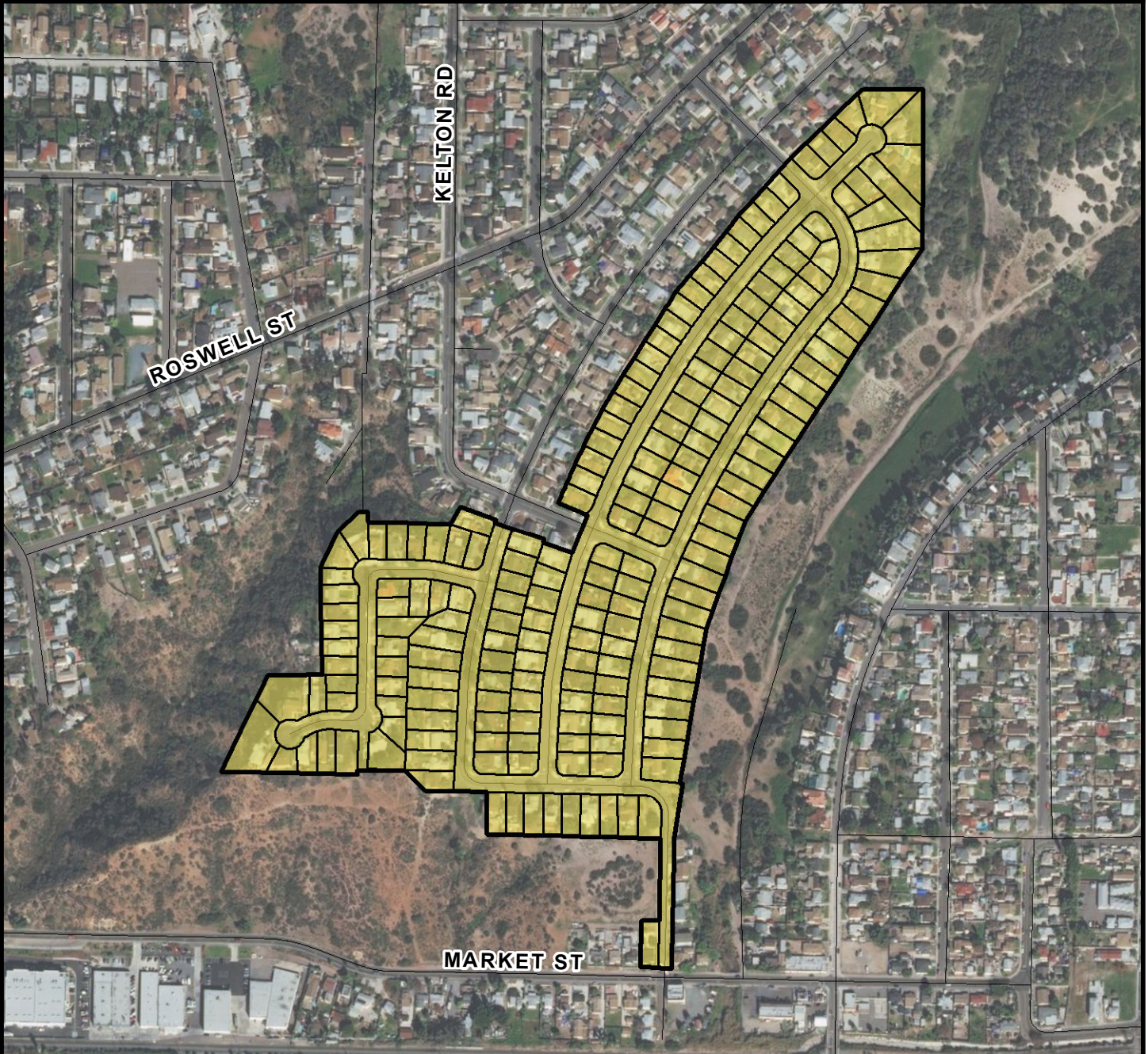
TRENCH LENGTH:	5,355 FT
SERVICE DROPS:	147
POWER POLE REMOVAL:	50
TRANSFORMER COUNT:	9
ESTIMATED COST:	\$ 4,514,032



THIS MAP/DATA IS PROVIDED WITHOUT WARRANTY OF ANY KIND, EITHER EXPRESSED OR IMPLIED, INCLUDING BUT NOT LIMITED TO, THE IMPLIED WARRANTIES OF MERCHANTABILITY AND FITNESS FOR A PARTICULAR PURPOSE.



**COUNCIL DISTRICT 4
NEIGHBORHOOD: EMERALD HILLS
PLANNING COMMUNITY: ENCANTO**



**SURCHARGE PROJECT
EMER-04: EMERALD HILLS 04**

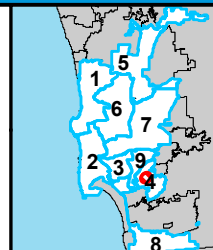
BOUNDARY LEGEND

- Project Boundary
- Parcel Boundaries



PROJECT DATA

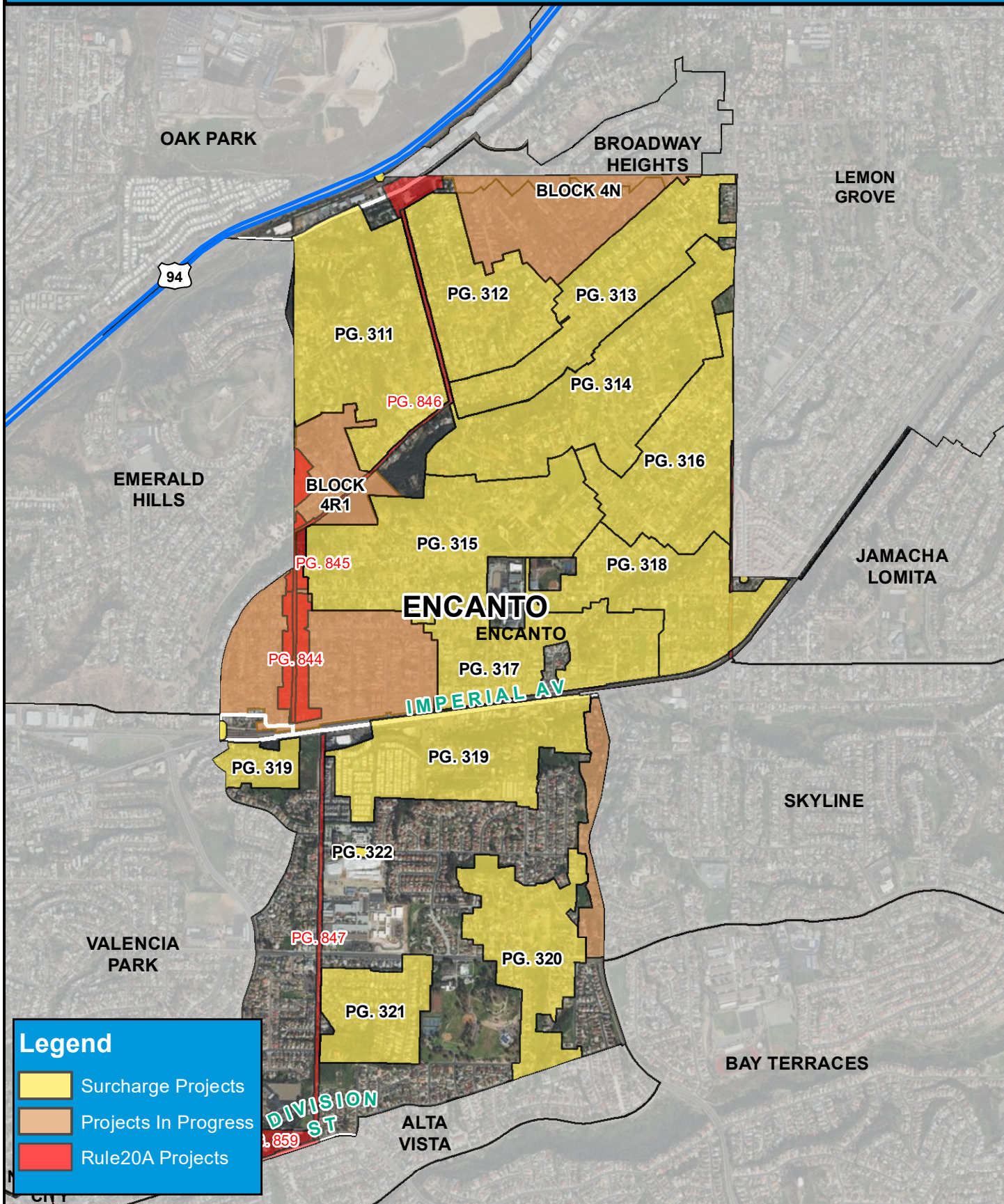
TRENCH LENGTH:	7,288 FT
SERVICE DROPS:	196
POWER POLE REMOVAL:	63
TRANSFORMER COUNT:	15
ESTIMATED COST:	\$ 6,093,883



THIS MAP/DATA IS PROVIDED WITHOUT WARRANTY OF ANY KIND, EITHER EXPRESSED OR IMPLIED, INCLUDING BUT NOT LIMITED TO, THE IMPLIED WARRANTIES OF MERCHANTABILITY AND FITNESS FOR A PARTICULAR PURPOSE.



COUNCIL DISTRICT 4 NEIGHBORHOOD: ENCANTO KEYED MAP

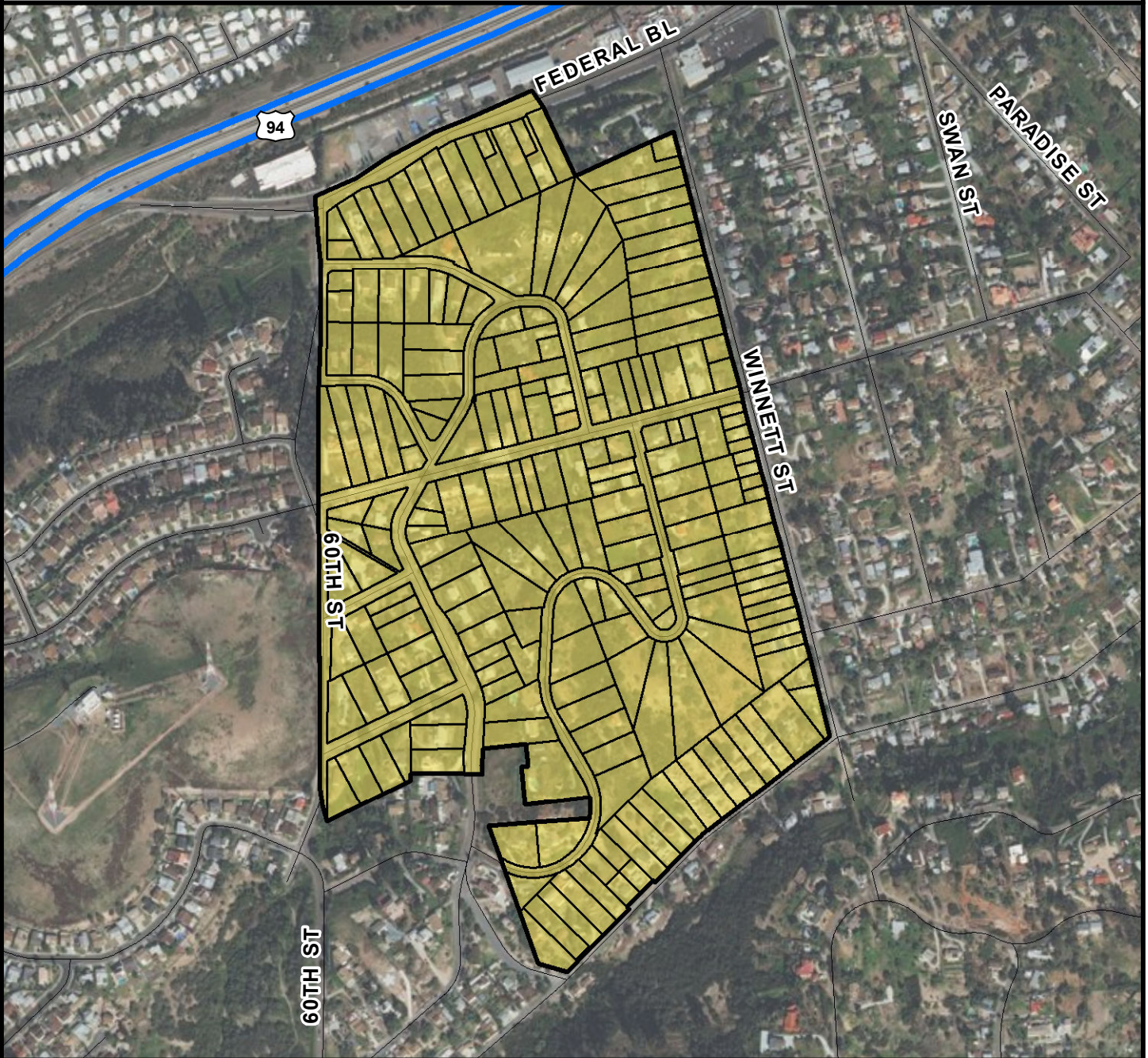


Legend

- Surcharge Projects
- Projects In Progress
- Rule20A Projects



COUNCIL DISTRICT 4
NEIGHBORHOOD: ENCANTO
PLANNING COMMUNITY: ENCANTO



SURCHARGE PROJECT
ENCO-01: ENCANTO 01

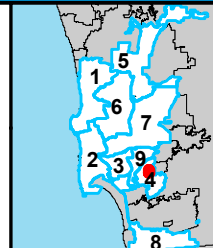
BOUNDARY LEGEND

-  Project Boundary
-  Parcel Boundaries



PROJECT DATA

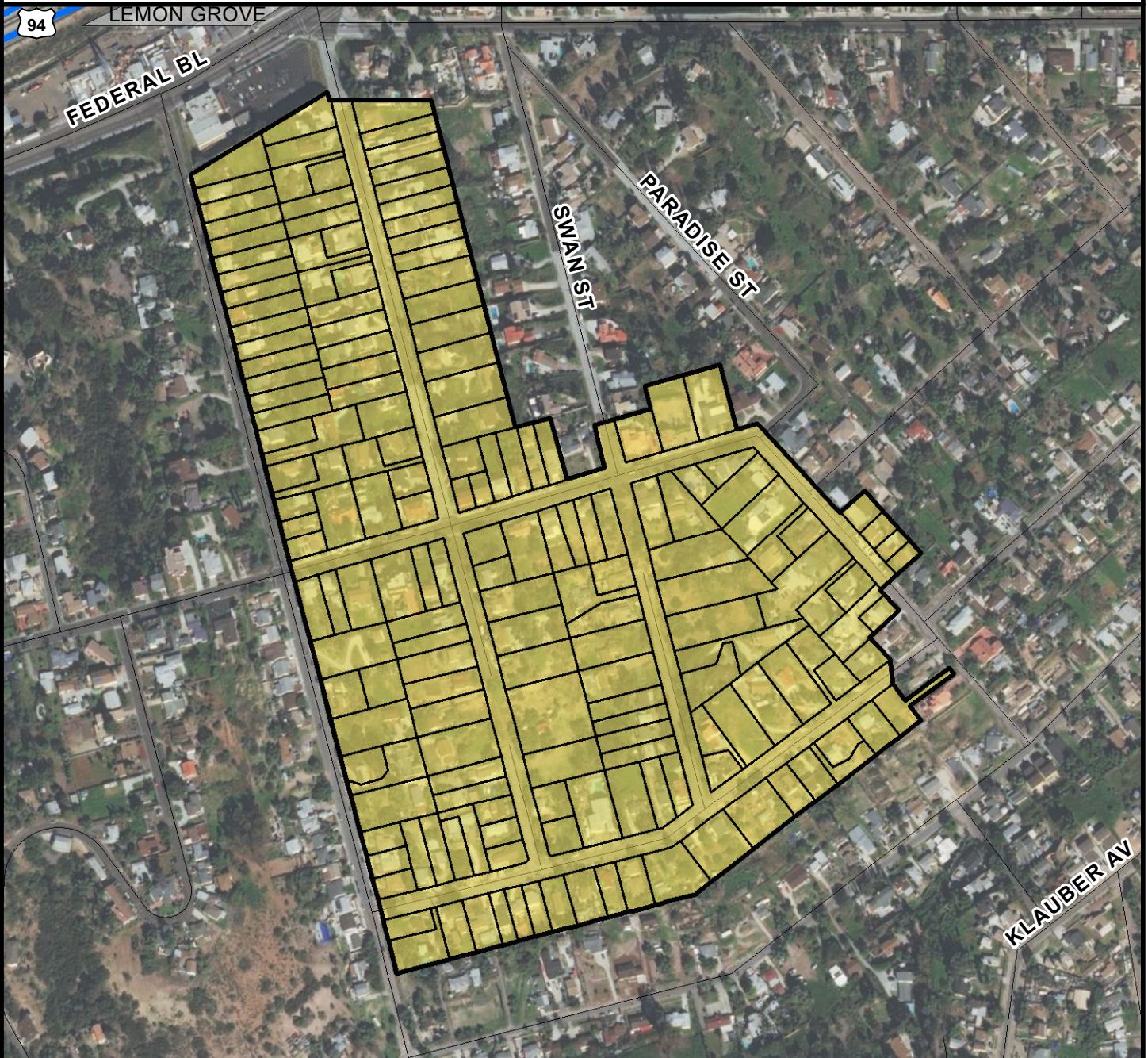
TRENCH LENGTH:	13,070 FT
SERVICE DROPS:	219
POWER POLE REMOVAL:	108
TRANSFORMER COUNT:	26
ESTIMATED COST:	\$ 9,378,095



THIS MAP/DATA IS PROVIDED WITHOUT WARRANTY OF ANY KIND, EITHER EXPRESSED OR IMPLIED, INCLUDING BUT NOT LIMITED TO, THE IMPLIED WARRANTIES OF MERCHANTABILITY AND FITNESS FOR A PARTICULAR PURPOSE.



COUNCIL DISTRICT 4
NEIGHBORHOOD: ENCANTO
PLANNING COMMUNITY: ENCANTO



SURCHARGE PROJECT
ENCO-02: ENCANTO 02

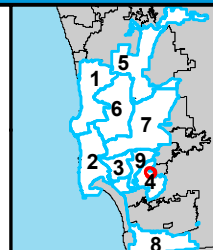
BOUNDARY LEGEND

-  Project Boundary
-  Parcel Boundaries



PROJECT DATA

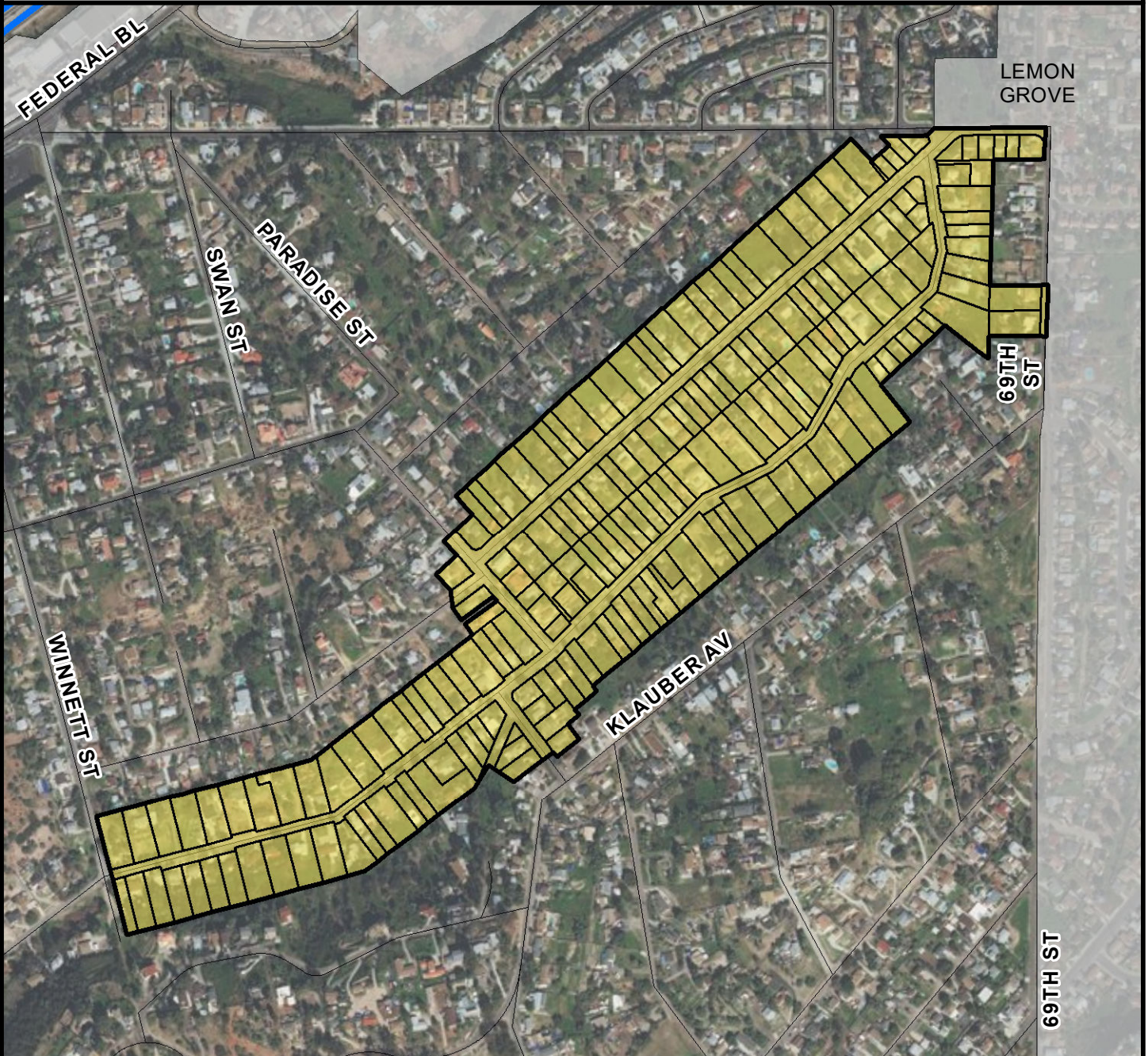
TRENCH LENGTH:	9,262 FT
SERVICE DROPS:	176
POWER POLE REMOVAL:	81
TRANSFORMER COUNT:	19
ESTIMATED COST:	\$ 6,976,393



THIS MAP/DATA IS PROVIDED WITHOUT WARRANTY OF ANY KIND, EITHER EXPRESSED OR IMPLIED, INCLUDING BUT NOT LIMITED TO, THE IMPLIED WARRANTIES OF MERCHANTABILITY AND FITNESS FOR A PARTICULAR PURPOSE.



**COUNCIL DISTRICT 4
NEIGHBORHOOD: ENCANTO
PLANNING COMMUNITY: ENCANTO**



**SURCHARGE PROJECT
ENCO-03: ENCANTO 03**

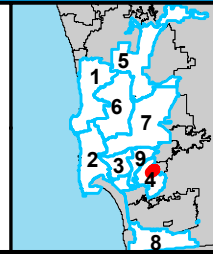
BOUNDARY LEGEND

- Project Boundary
- Parcel Boundaries



PROJECT DATA

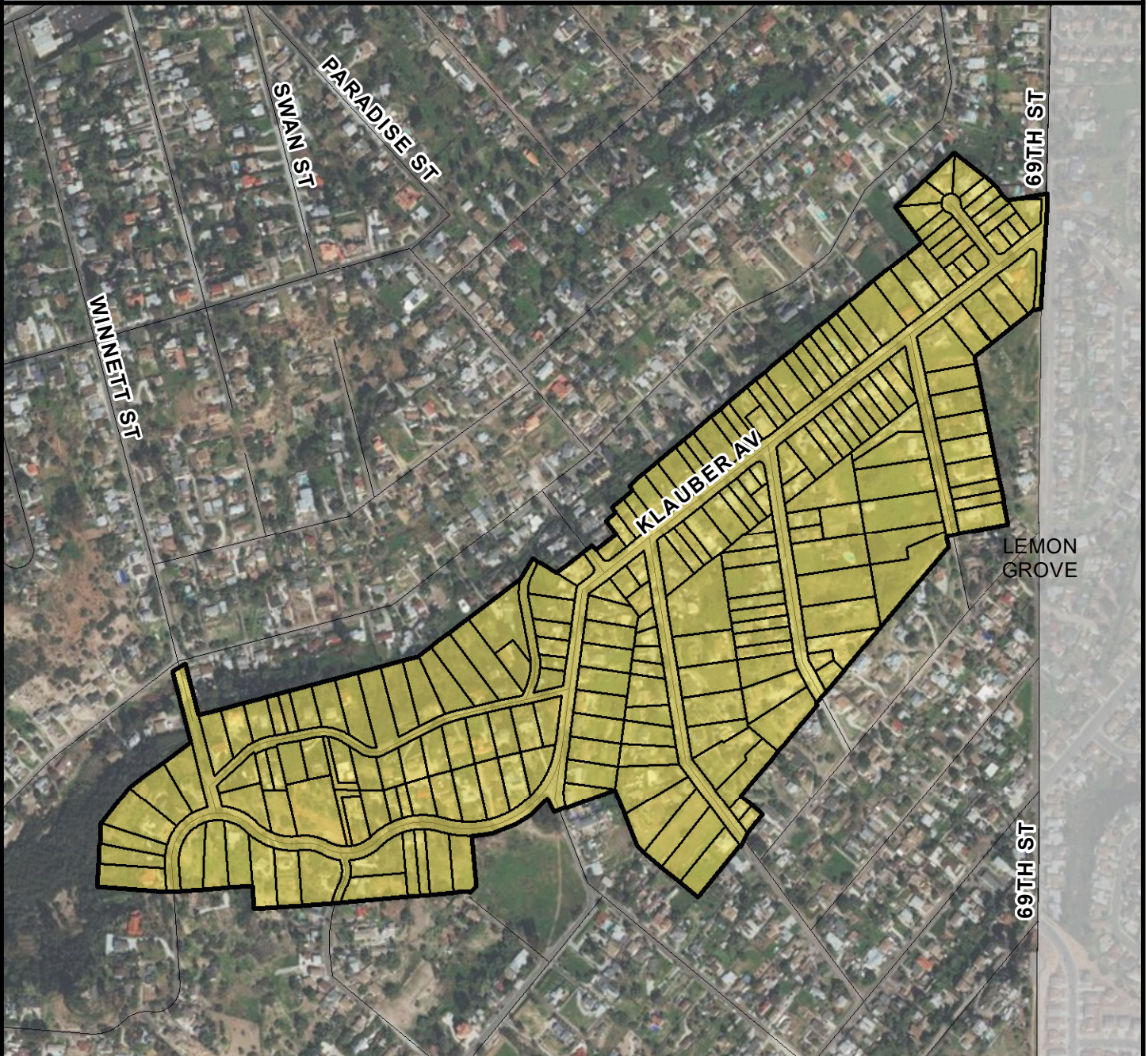
TRENCH LENGTH:	10,949 FT
SERVICE DROPS:	204
POWER POLE REMOVAL:	81
TRANSFORMER COUNT:	23
ESTIMATED COST:	\$ 8,078,763



SanGIS
San Diego County
 THIS MAP/DATA IS PROVIDED WITHOUT WARRANTY OF ANY KIND, EITHER EXPRESSED OR IMPLIED, INCLUDING BUT NOT LIMITED TO, THE IMPLIED WARRANTIES OF MERCHANTABILITY AND FITNESS FOR A PARTICULAR PURPOSE.



**COUNCIL DISTRICT 4
NEIGHBORHOOD: ENCANTO
PLANNING COMMUNITY: ENCANTO**



**SURCHARGE PROJECT
ENCO-04: ENCANTO 04**

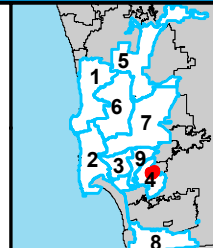
BOUNDARY LEGEND

- Project Boundary
- Parcel Boundaries



PROJECT DATA

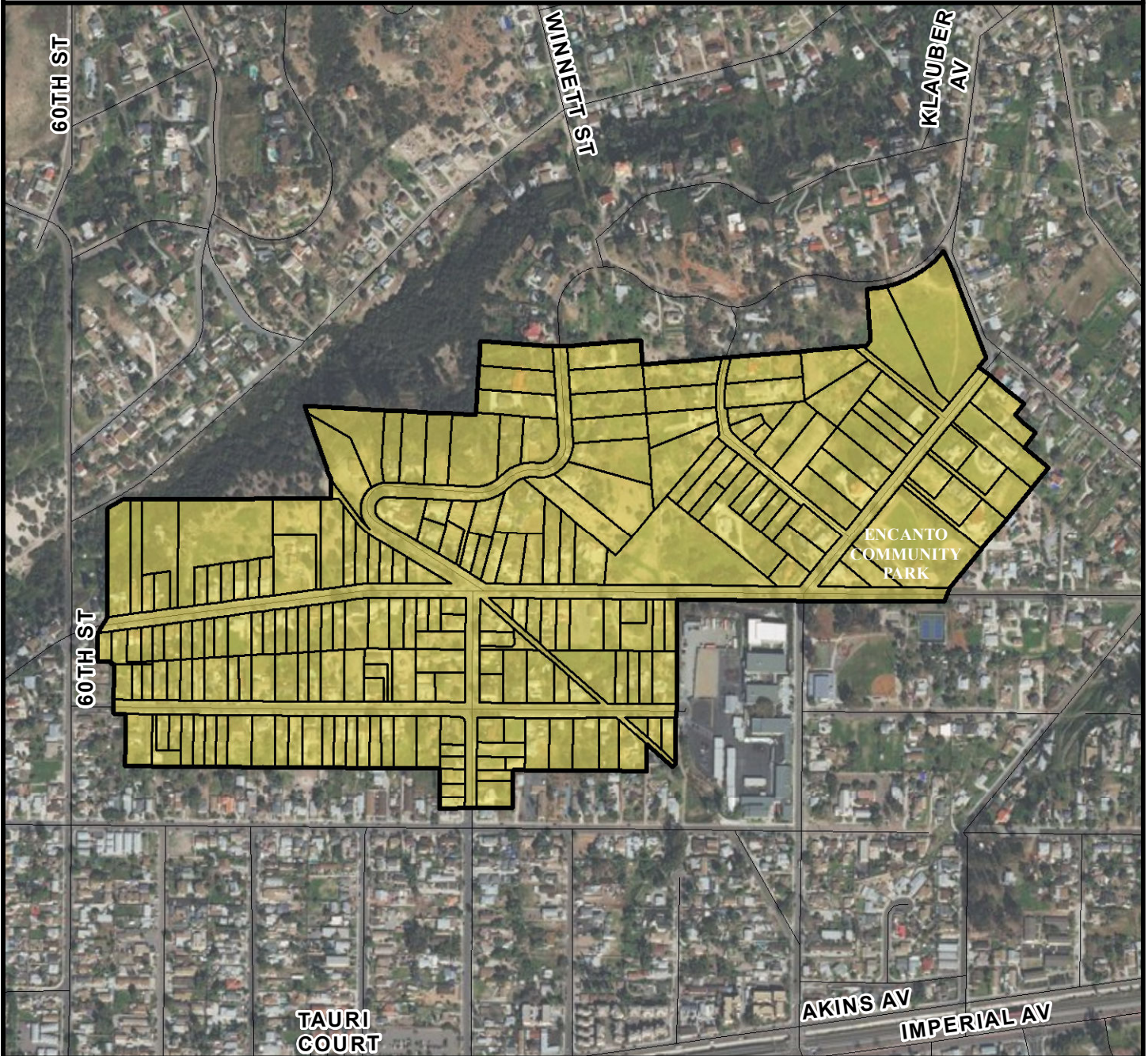
TRENCH LENGTH:	14,313 FT
SERVICE DROPS:	216
POWER POLE REMOVAL:	111
TRANSFORMER COUNT:	34
ESTIMATED COST:	\$ 10,100,917



SanGIS
© 2014 San Diego Council
 THIS MAP/DATA IS PROVIDED WITHOUT WARRANTY OF ANY KIND, EITHER EXPRESSED OR IMPLIED, INCLUDING BUT NOT LIMITED TO, THE IMPLIED WARRANTIES OF MERCHANTABILITY AND FITNESS FOR A PARTICULAR PURPOSE.



**COUNCIL DISTRICT 4
NEIGHBORHOOD: ENCANTO
PLANNING COMMUNITY: ENCANTO**



**SURCHARGE PROJECT
ENCO-05: ENCANTO 05**

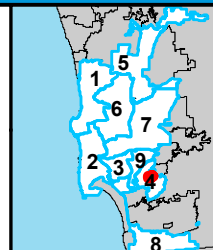
BOUNDARY LEGEND

- Project Boundary
- Parcel Boundaries



PROJECT DATA

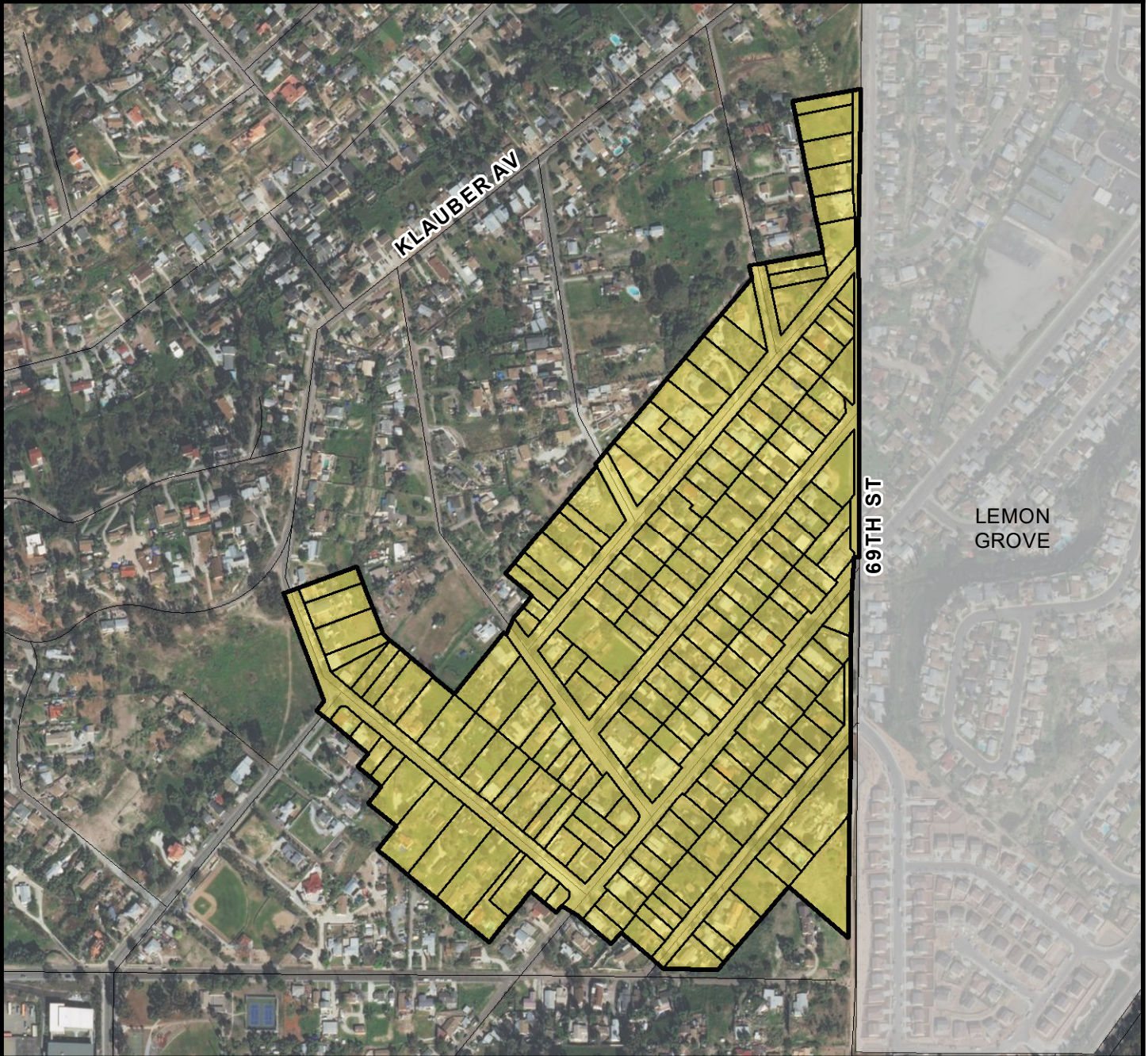
TRENCH LENGTH:	13,354 FT
SERVICE DROPS:	216
POWER POLE REMOVAL:	106
TRANSFORMER COUNT:	23
ESTIMATED COST:	\$ 9,319,330



THIS MAP/DATA IS PROVIDED WITHOUT WARRANTY OF ANY KIND, EITHER EXPRESSED OR IMPLIED, INCLUDING BUT NOT LIMITED TO, THE IMPLIED WARRANTIES OF MERCHANTABILITY AND FITNESS FOR A PARTICULAR PURPOSE.



COUNCIL DISTRICT 4
NEIGHBORHOOD: ENCANTO
PLANNING COMMUNITY: ENCANTO



SURCHARGE PROJECT
ENCO-06: ENCANTO 06

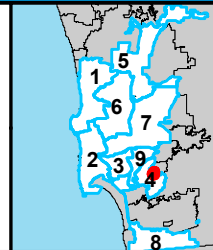
BOUNDARY LEGEND

-  Project Boundary
-  Parcel Boundaries



PROJECT DATA

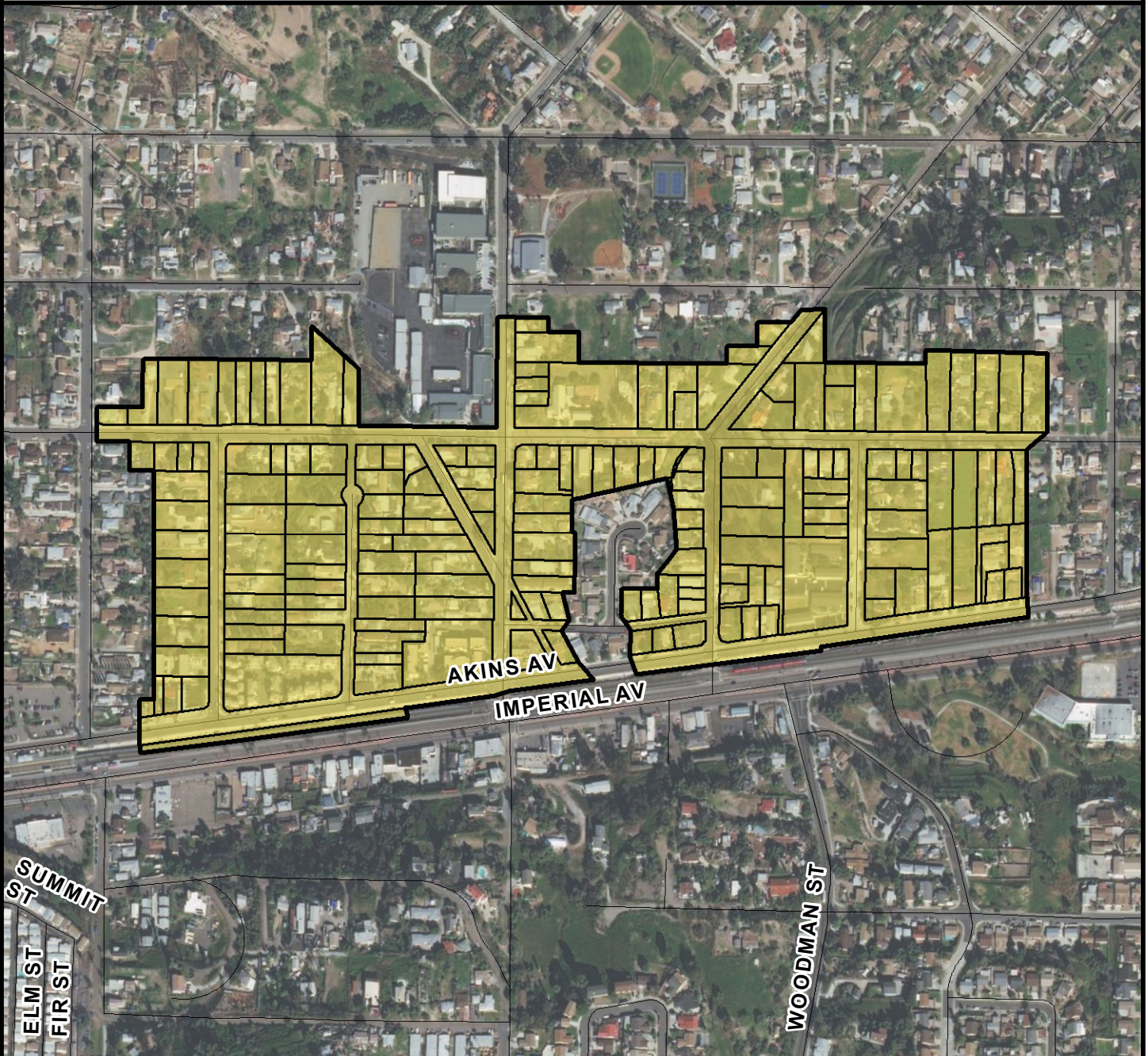
TRENCH LENGTH:	11,808 FT
SERVICE DROPS:	183
POWER POLE REMOVAL:	90
TRANSFORMER COUNT:	25
ESTIMATED COST:	\$ 8,299,903



THIS MAP/DATA IS PROVIDED WITHOUT WARRANTY OF ANY KIND, EITHER EXPRESSED OR IMPLIED, INCLUDING BUT NOT LIMITED TO, THE IMPLIED WARRANTIES OF MERCHANTABILITY AND FITNESS FOR A PARTICULAR PURPOSE.



**COUNCIL DISTRICT 4
NEIGHBORHOOD: ENCANTO
PLANNING COMMUNITY: ENCANTO**



**SURCHARGE PROJECT
ENCO-07: ENCANTO 07**

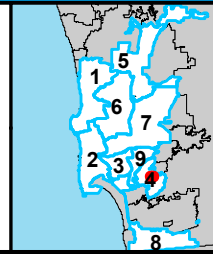
BOUNDARY LEGEND

- Project Boundary
- Parcel Boundaries



PROJECT DATA

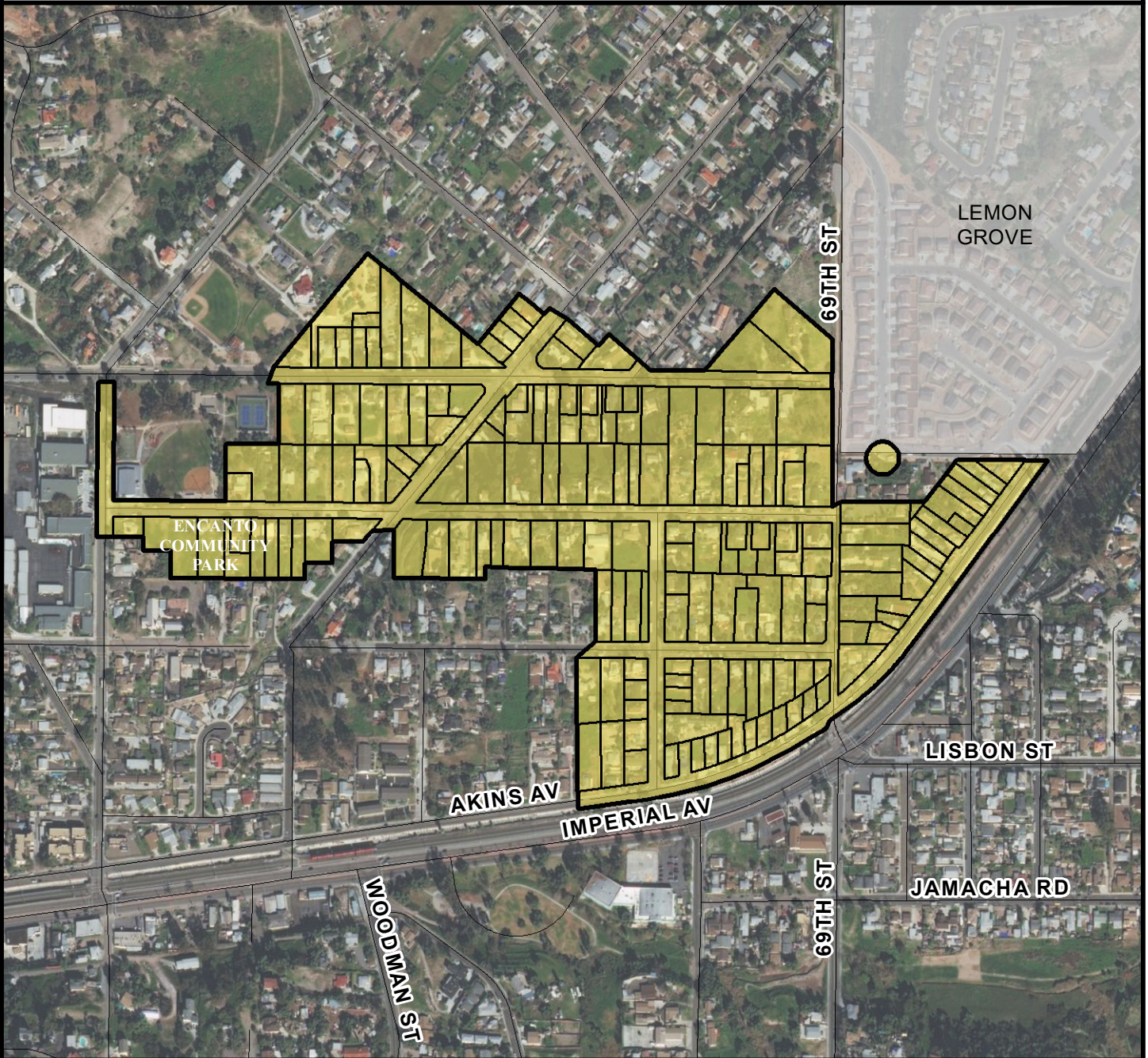
TRENCH LENGTH:	10,981 FT
SERVICE DROPS:	174
POWER POLE REMOVAL:	108
TRANSFORMER COUNT:	17
ESTIMATED COST:	\$ 7,681,880



SanGIS
San Diego Gas & Electric
 THIS MAP/DATA IS PROVIDED WITHOUT WARRANTY OF ANY KIND, EITHER EXPRESSED OR IMPLIED, INCLUDING BUT NOT LIMITED TO, THE IMPLIED WARRANTIES OF MERCHANTABILITY AND FITNESS FOR A PARTICULAR PURPOSE.



**COUNCIL DISTRICT 4
NEIGHBORHOOD: ENCANTO
PLANNING COMMUNITY: ENCANTO**



**SURCHARGE PROJECT
ENCO-08: ENCANTO 08**

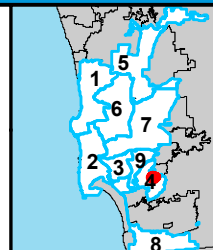
BOUNDARY LEGEND

- Project Boundary
- Parcel Boundaries



PROJECT DATA

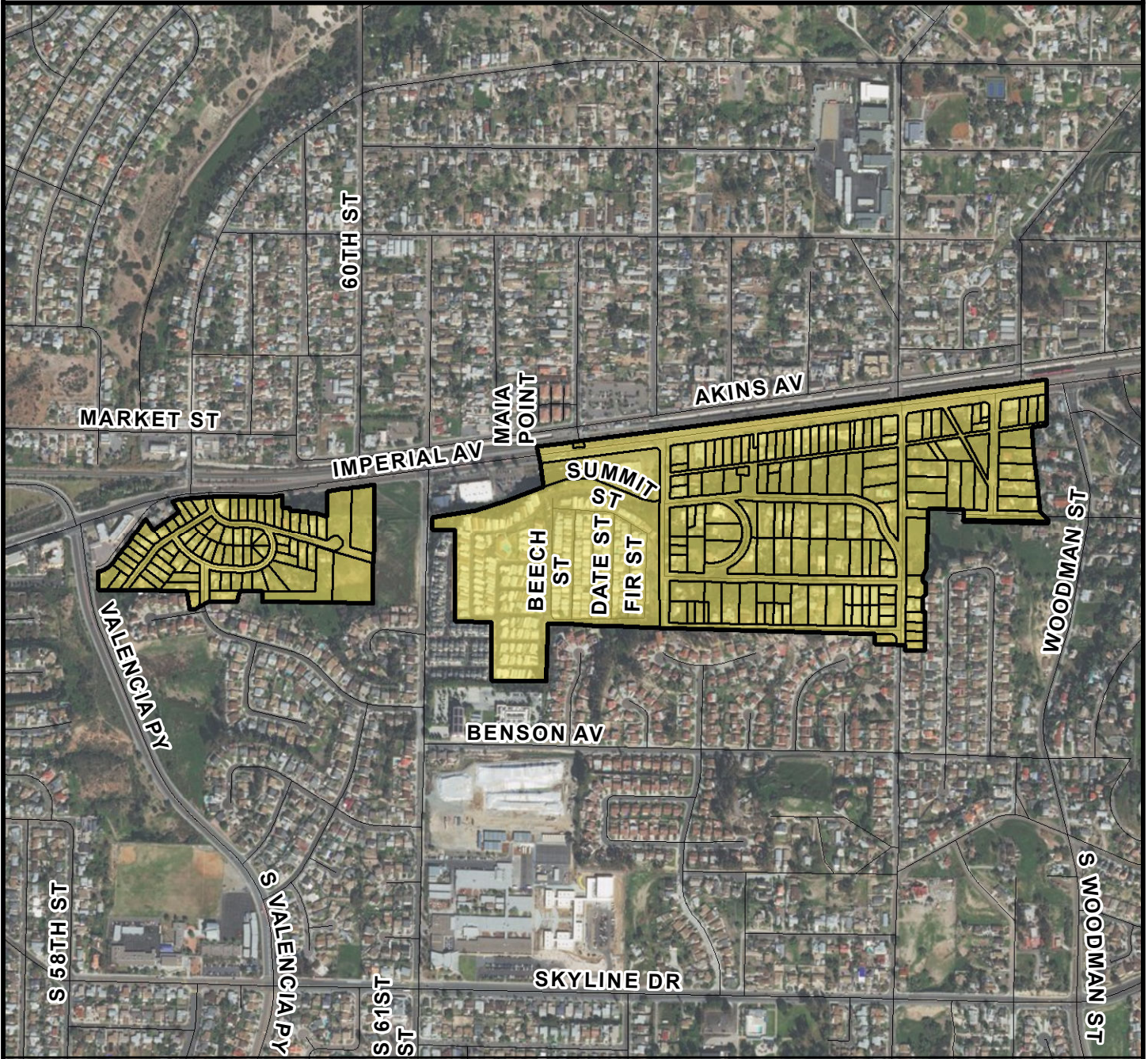
TRENCH LENGTH:	12,498 FT
SERVICE DROPS:	174
POWER POLE REMOVAL:	100
TRANSFORMER COUNT:	23
ESTIMATED COST:	\$ 8,493,918



THIS MAP/DATA IS PROVIDED WITHOUT WARRANTY OF ANY KIND, EITHER EXPRESSED OR IMPLIED, INCLUDING BUT NOT LIMITED TO, THE IMPLIED WARRANTIES OF MERCHANTABILITY AND FITNESS FOR A PARTICULAR PURPOSE.



**COUNCIL DISTRICT 4
NEIGHBORHOOD: ENCANTO
PLANNING COMMUNITY: ENCANTO**



**SURCHARGE PROJECT
ENCO-09: ENCANTO 09**

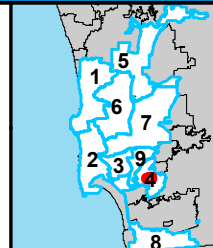
BOUNDARY LEGEND

- Project Boundary
- Parcel Boundaries



PROJECT DATA

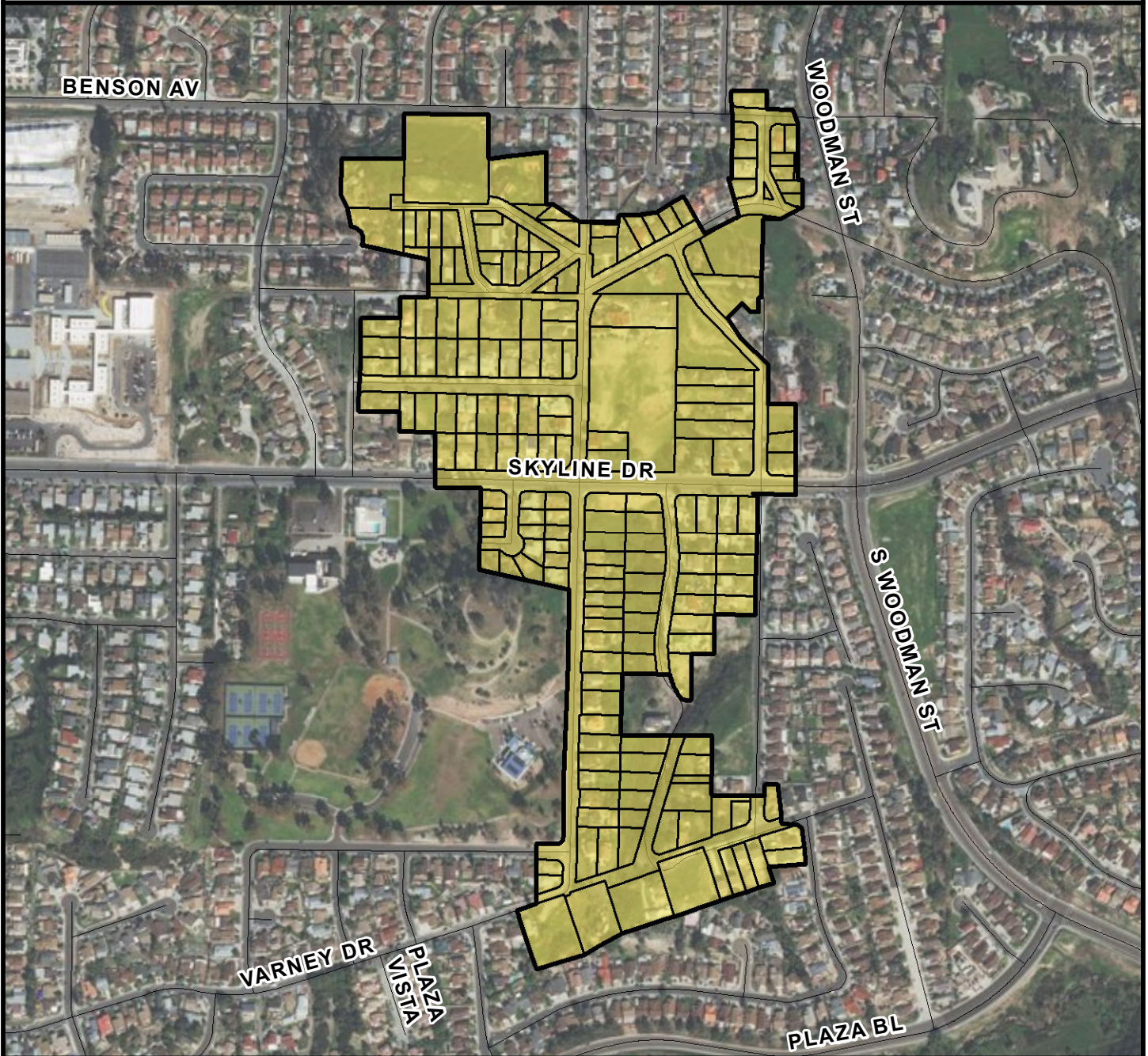
TRENCH LENGTH:	12,554 FT
SERVICE DROPS:	212
POWER POLE REMOVAL:	102
TRANSFORMER COUNT:	22
ESTIMATED COST:	\$ 9,104,667



SanGIS
San Diego Gas & Electric
 THIS MAP/DATA IS PROVIDED WITHOUT WARRANTY OF ANY KIND, EITHER EXPRESSED OR IMPLIED, INCLUDING BUT NOT LIMITED TO, THE IMPLIED WARRANTIES OF MERCHANTABILITY AND FITNESS FOR A PARTICULAR PURPOSE.





COUNCIL DISTRICT 4
NEIGHBORHOOD: ENCANTO
PLANNING COMMUNITY: ENCANTO



SURCHARGE PROJECT
ENCO-10: ENCANTO 10

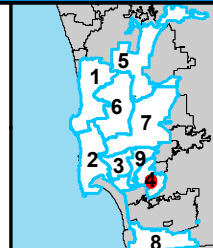
BOUNDARY LEGEND

-  Project Boundary
-  Parcel Boundaries



PROJECT DATA

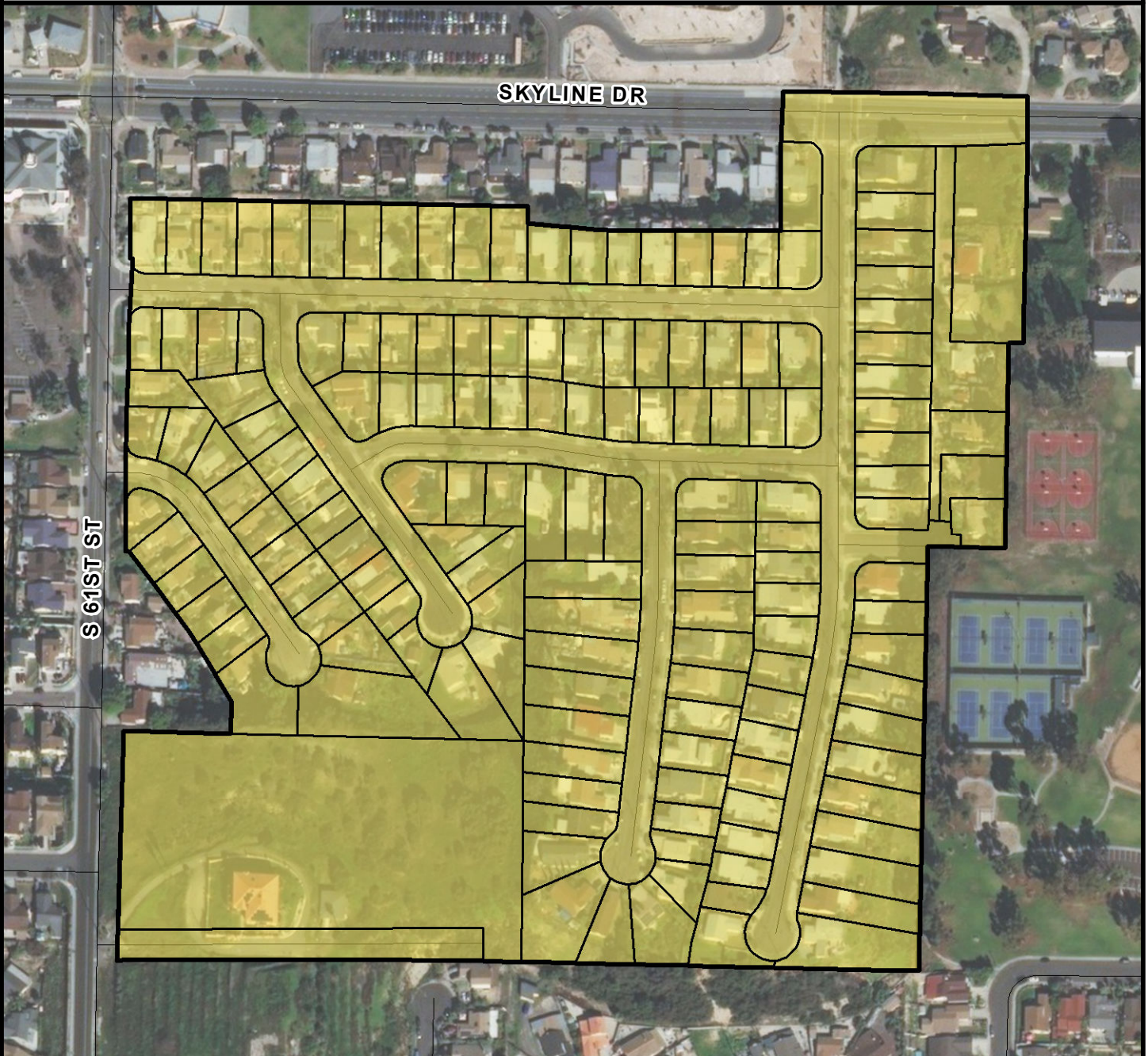
TRENCH LENGTH:	8,063 FT
SERVICE DROPS:	185
POWER POLE REMOVAL:	65
TRANSFORMER COUNT:	13
ESTIMATED COST:	\$ 6,333,886



THIS MAP/DATA IS PROVIDED WITHOUT WARRANTY OF ANY KIND, EITHER EXPRESSED OR IMPLIED, INCLUDING BUT NOT LIMITED TO, THE IMPLIED WARRANTIES OF MERCHANTABILITY AND FITNESS FOR A PARTICULAR PURPOSE.



COUNCIL DISTRICT 4
NEIGHBORHOOD: ENCANTO
PLANNING COMMUNITY: ENCANTO



SURCHARGE PROJECT
ENCO-11: ENCANTO 11

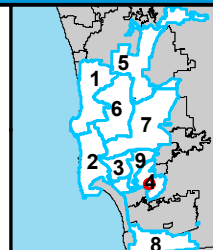
BOUNDARY LEGEND

-  Project Boundary
-  Parcel Boundaries



PROJECT DATA

TRENCH LENGTH:	5,660 FT
SERVICE DROPS:	154
POWER POLE REMOVAL:	48
TRANSFORMER COUNT:	11
ESTIMATED COST:	\$ 4,788,074



THIS MAP/DATA IS PROVIDED WITHOUT WARRANTY OF ANY KIND, EITHER EXPRESSED OR IMPLIED, INCLUDING BUT NOT LIMITED TO, THE IMPLIED WARRANTIES OF MERCHANTABILITY AND FITNESS FOR A PARTICULAR PURPOSE.



COUNCIL DISTRICT 4
NEIGHBORHOOD: ENCANTO
PLANNING COMMUNITY: ENCANTO



SURCHARGE PROJECT
ENCO-S1: ENCANTO SEGMENT 01

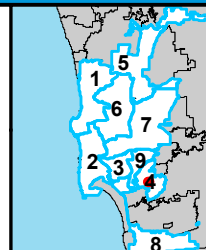
BOUNDARY LEGEND

-  Project Boundary
-  Parcel Boundaries



PROJECT DATA

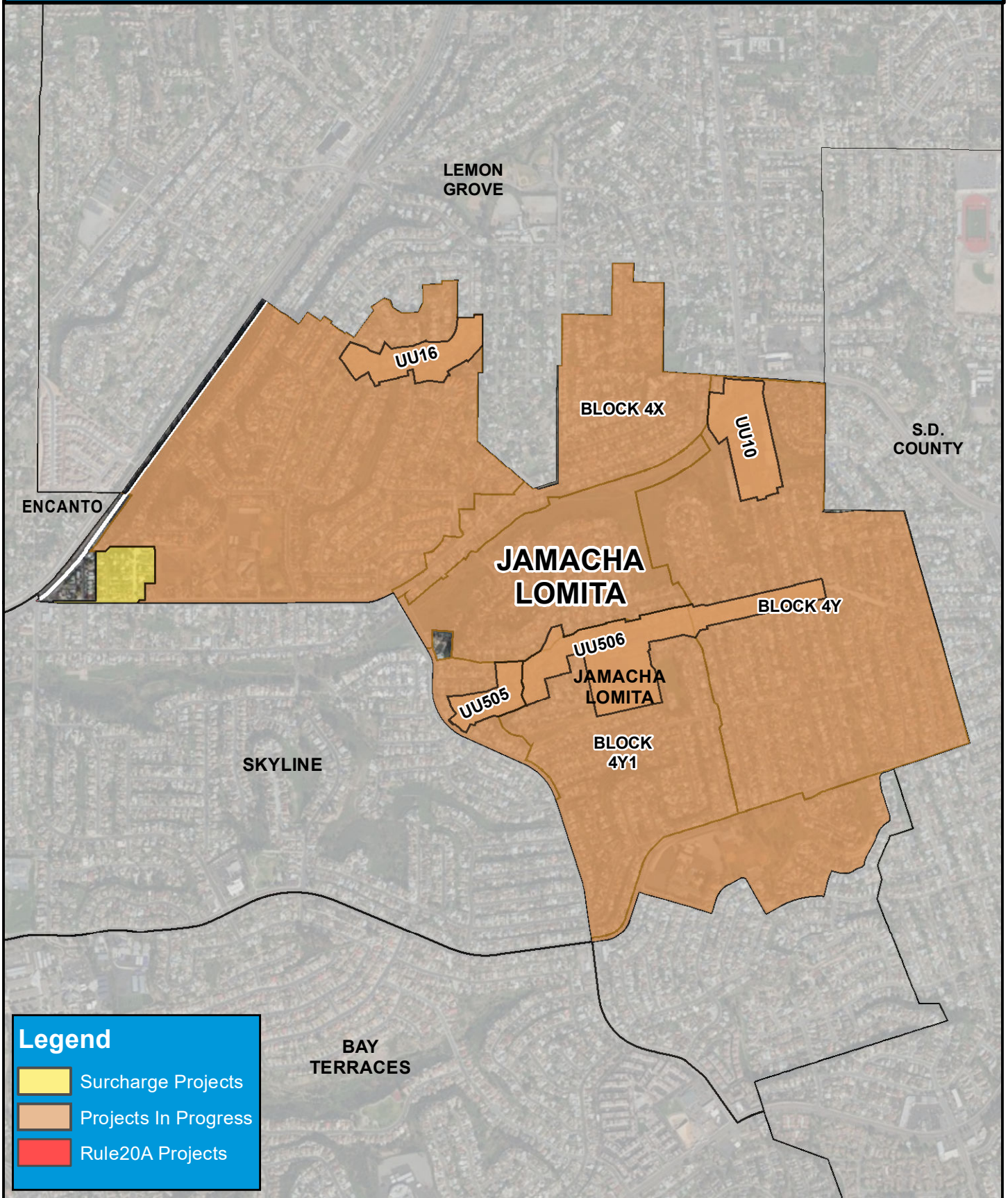
TRENCH LENGTH:	771 FT
SERVICE DROPS:	1
POWER POLE REMOVAL:	4
TRANSFORMER COUNT:	1
ESTIMATED COST:	\$ 576,152



THIS MAP/DATA IS PROVIDED WITHOUT WARRANTY OF ANY KIND, EITHER EXPRESSED OR IMPLIED, INCLUDING BUT NOT LIMITED TO, THE IMPLIED WARRANTIES OF MERCHANTABILITY AND FITNESS FOR A PARTICULAR PURPOSE.

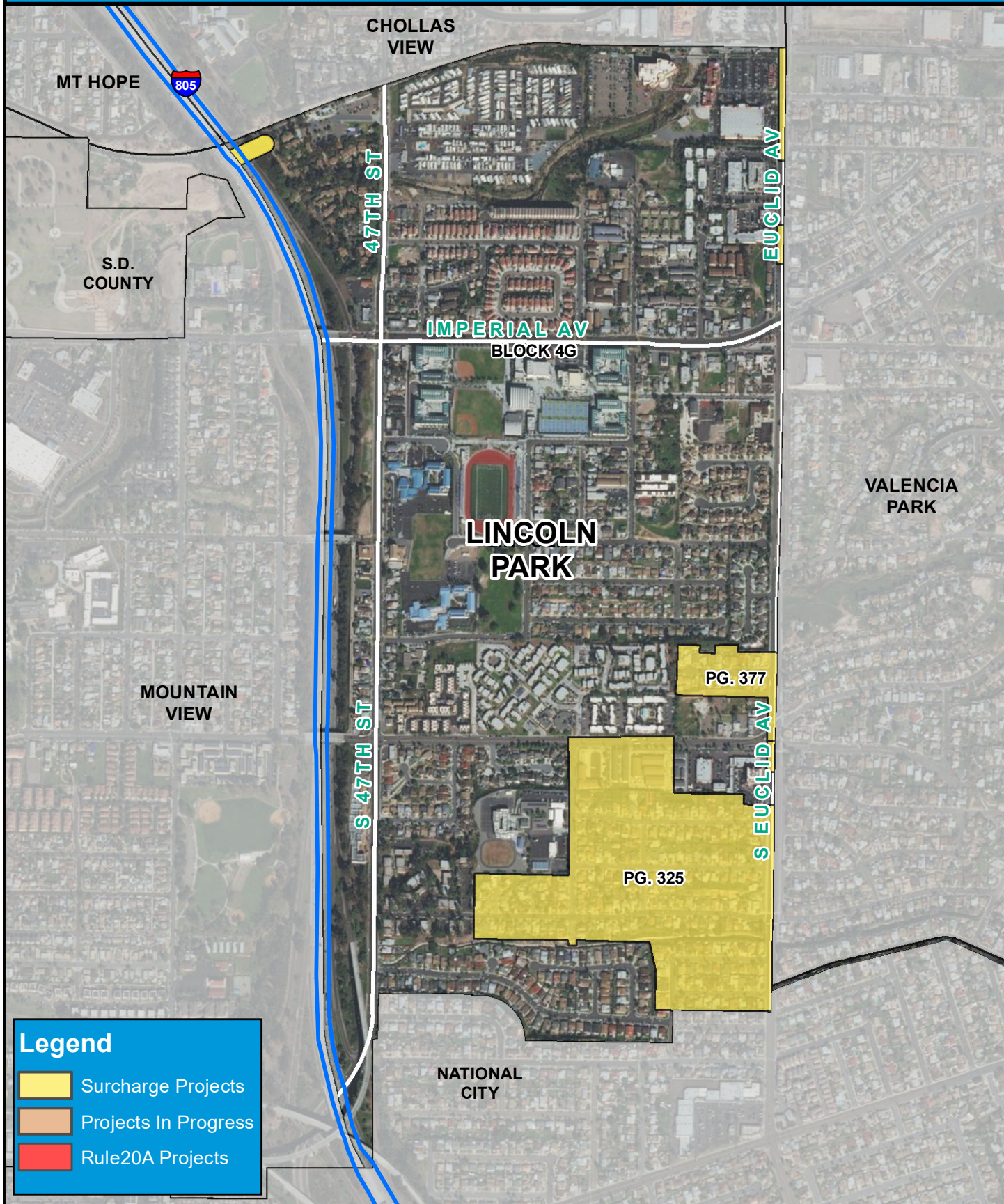


COUNCIL DISTRICT 4 NEIGHBORHOOD: JAMACHA LOMITA KEYED MAP



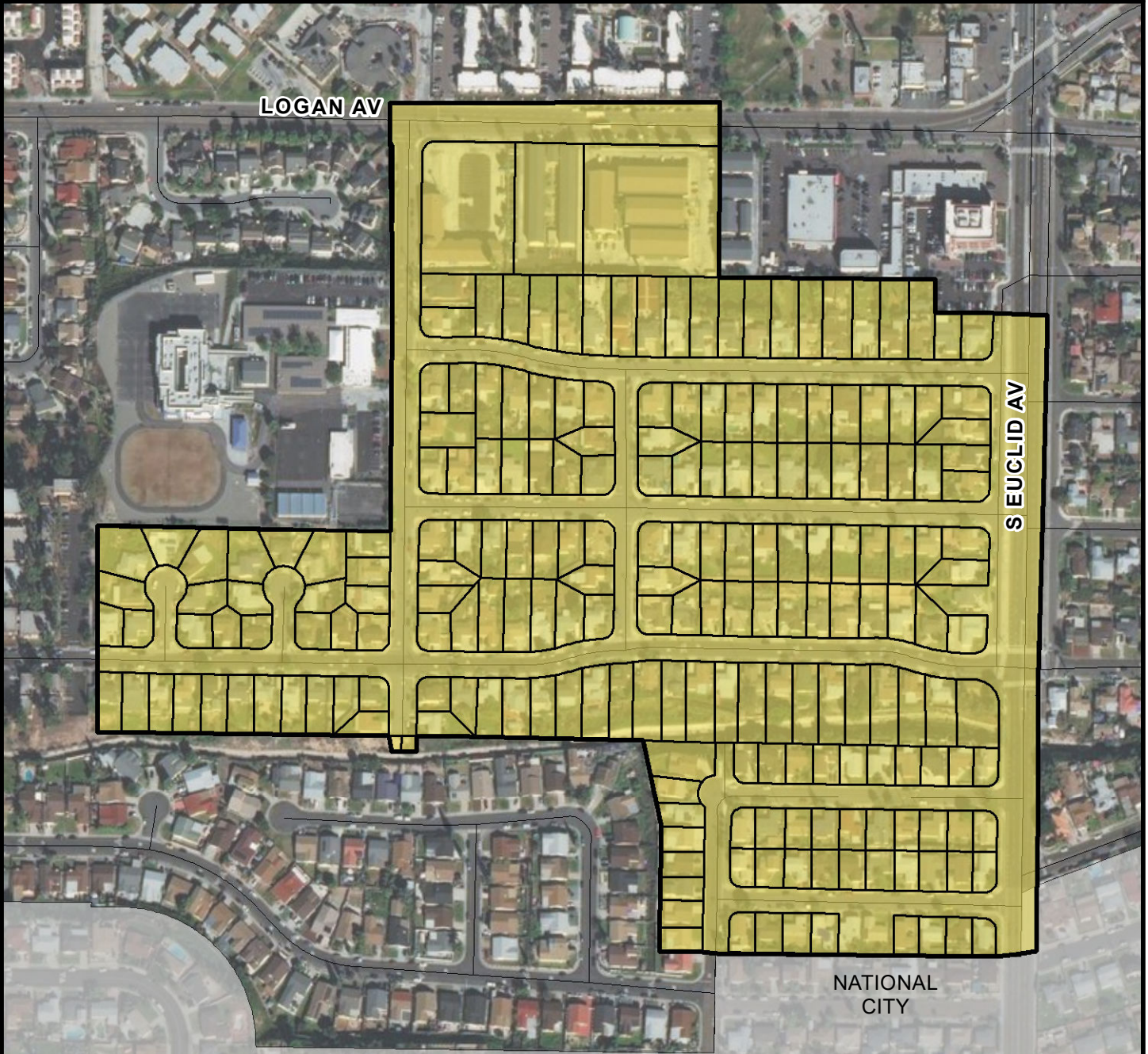


COUNCIL DISTRICT 4 NEIGHBORHOOD: LINCOLN PARK KEYED MAP





COUNCIL DISTRICT 4
NEIGHBORHOOD: LINCOLN PARK
PLANNING COMMUNITY: ENCANTO



SURCHARGE PROJECT
LNPk-01: LINCOLN PARK 01

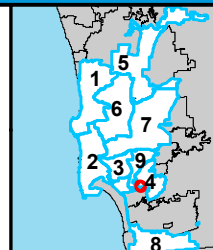
BOUNDARY LEGEND

-  Project Boundary
-  Parcel Boundaries



PROJECT DATA

TRENCH LENGTH:	8,251 FT
SERVICE DROPS:	216
POWER POLE REMOVAL:	75
TRANSFORMER COUNT:	15
ESTIMATED COST:	\$ 6,842,810



THIS MAP/DATA IS PROVIDED WITHOUT WARRANTY OF ANY KIND, EITHER EXPRESSED OR IMPLIED, INCLUDING BUT NOT LIMITED TO, THE IMPLIED WARRANTIES OF MERCHANTABILITY AND FITNESS FOR A PARTICULAR PURPOSE.





COUNCIL DISTRICT 4
NEIGHBORHOOD: MOUNTAIN VIEW
PLANNING COMMUNITY: SOUTHEASTERN SAN DIEGO



SURCHARGE PROJECT
MTNV-03: MOUNTAIN VIEW 03

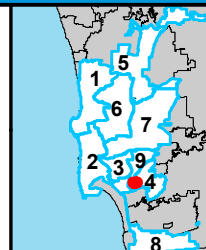
BOUNDARY LEGEND

-  Project Boundary
-  Parcel Boundaries



PROJECT DATA

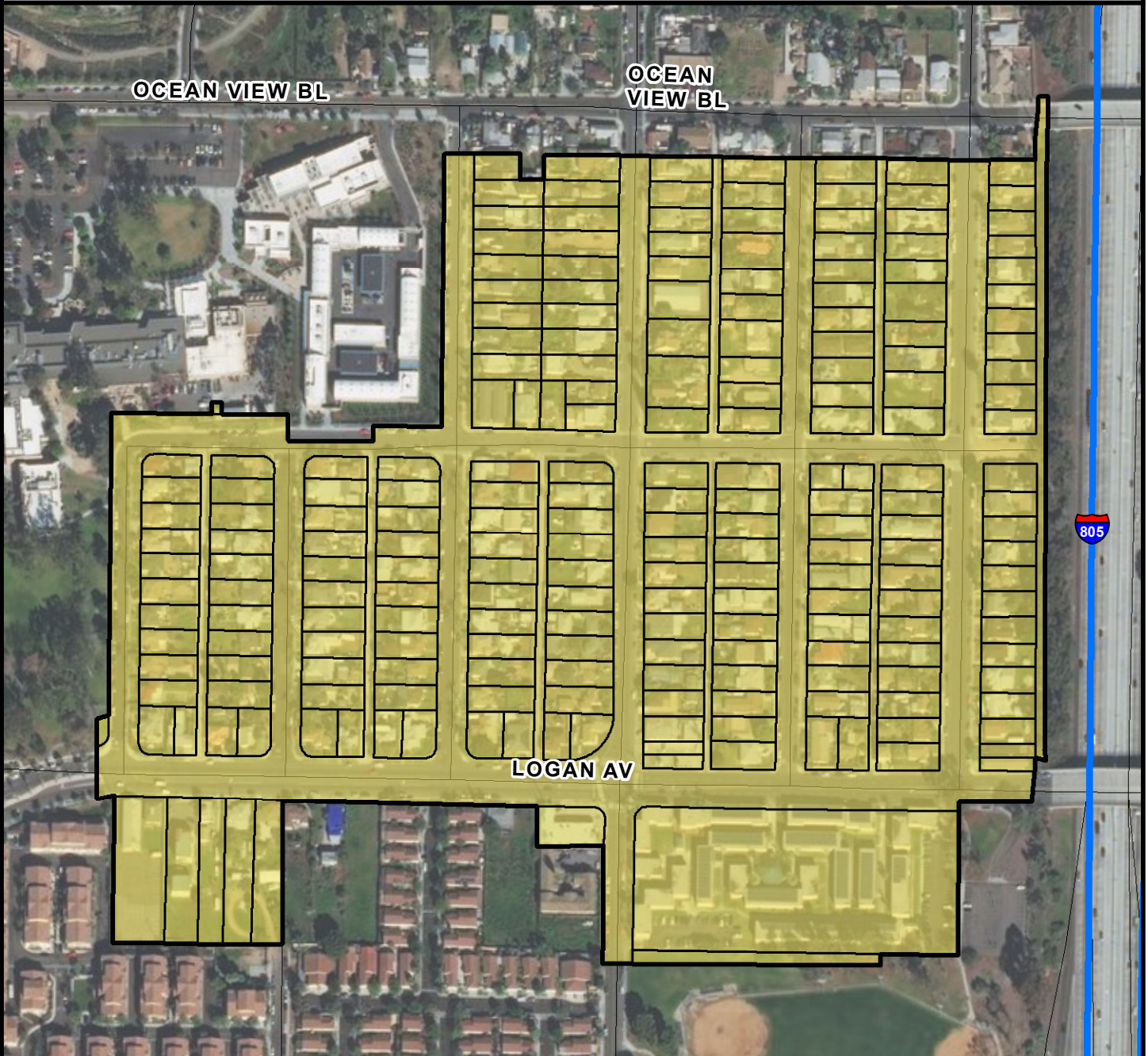
TRENCH LENGTH:	6,641 FT
SERVICE DROPS:	145
POWER POLE REMOVAL:	65
TRANSFORMER COUNT:	14
ESTIMATED COST:	\$ 5,313,364



THIS MAP/DATA IS PROVIDED WITHOUT WARRANTY OF ANY KIND, EITHER EXPRESSED OR IMPLIED, INCLUDING BUT NOT LIMITED TO, THE IMPLIED WARRANTIES OF MERCHANTABILITY AND FITNESS FOR A PARTICULAR PURPOSE.






COUNCIL DISTRICT 4
NEIGHBORHOOD: MOUNTAIN VIEW
PLANNING COMMUNITY: SOUTHEASTERN SAN DIEGO



SURCHARGE PROJECT
MTNV-07: MOUNTAIN VIEW 07

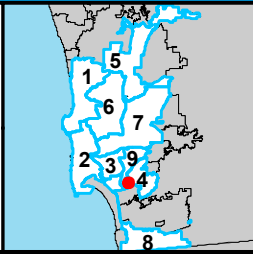
BOUNDARY LEGEND

	Project Boundary
	Parcel Boundaries

N 

PROJECT DATA

TRENCH LENGTH:	10,379 FT
SERVICE DROPS:	216
POWER POLE REMOVAL:	98
TRANSFORMER COUNT:	16
ESTIMATED COST:	\$ 7,905,077



SanGIS
 THE SAN DIEGO COUNTY GIS CENTER

THIS MAP/DATA IS PROVIDED WITHOUT WARRANTY OF ANY KIND, EITHER EXPRESSED OR IMPLIED, INCLUDING BUT NOT LIMITED TO, THE IMPLIED WARRANTIES OF MERCHANTABILITY AND FITNESS FOR A PARTICULAR PURPOSE.



COUNCIL DISTRICT 4
NEIGHBORHOOD: MOUNTAIN VIEW
PLANNING COMMUNITY: SOUTHEASTERN SAN DIEGO



SURCHARGE PROJECT
MTNV-S1: MOUNTAIN VIEW SEGMENT 01

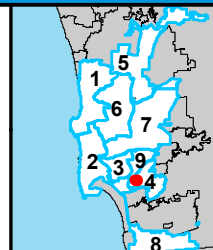
BOUNDARY LEGEND

-  Project Boundary
-  Parcel Boundaries



PROJECT DATA

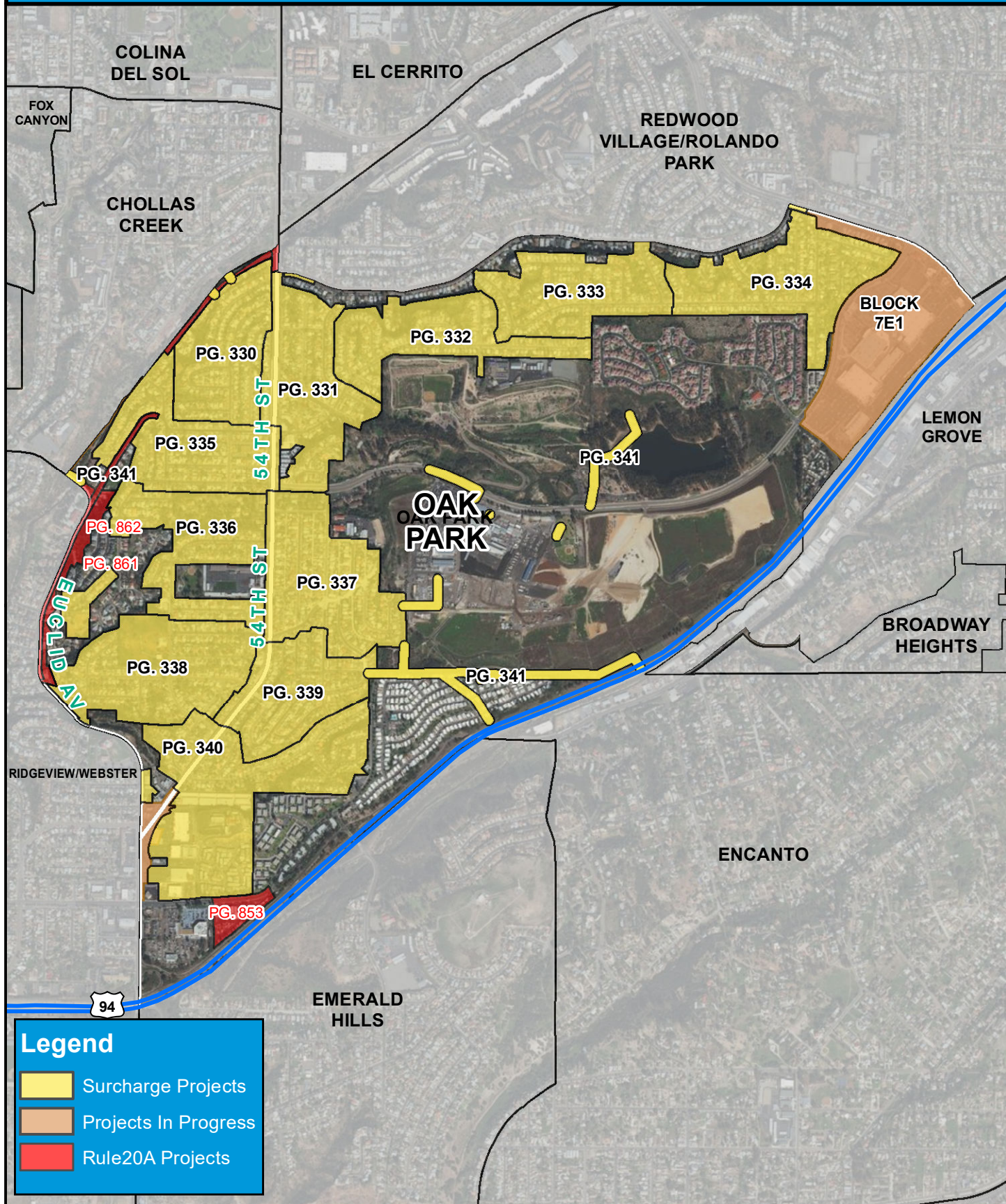
TRENCH LENGTH:	2,201 FT
SERVICE DROPS:	5
POWER POLE REMOVAL:	12
TRANSFORMER COUNT:	2
ESTIMATED COST:	\$ 1,316,668



THIS MAP/DATA IS PROVIDED WITHOUT WARRANTY OF ANY KIND, EITHER EXPRESSED OR IMPLIED, INCLUDING BUT NOT LIMITED TO, THE IMPLIED WARRANTIES OF MERCHANTABILITY AND FITNESS FOR A PARTICULAR PURPOSE.



COUNCIL DISTRICT 4 NEIGHBORHOOD: OAK PARK KEYED MAP





COUNCIL DISTRICT 4
NEIGHBORHOOD: OAK PARK
PLANNING COMMUNITY: MID-CITY: EASTERN AREA



SURCHARGE PROJECT
OKPK-01: OAK PARK 01

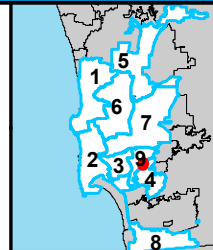
BOUNDARY LEGEND

-  Project Boundary
-  Parcel Boundaries



PROJECT DATA

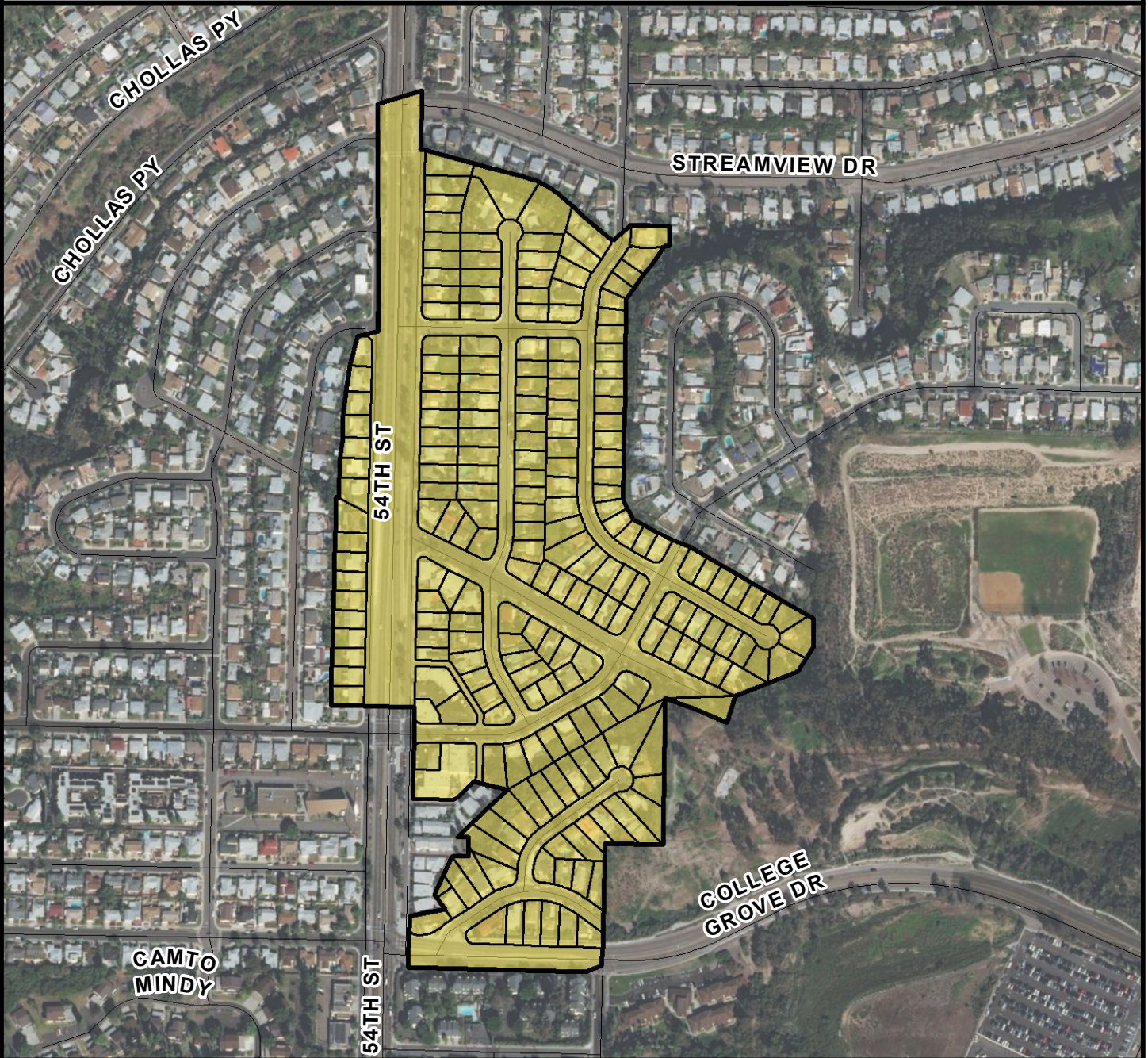
TRENCH LENGTH:	8,413 FT
SERVICE DROPS:	208
POWER POLE REMOVAL:	71
TRANSFORMER COUNT:	10
ESTIMATED COST:	\$ 6,757,125



THIS MAP/DATA IS PROVIDED WITHOUT WARRANTY OF ANY KIND, EITHER EXPRESSED OR IMPLIED, INCLUDING BUT NOT LIMITED TO, THE IMPLIED WARRANTIES OF MERCHANTABILITY AND FITNESS FOR A PARTICULAR PURPOSE.



COUNCIL DISTRICT 4
NEIGHBORHOOD: OAK PARK
PLANNING COMMUNITY: MID-CITY: EASTERN AREA



SURCHARGE PROJECT
OKPK-02: OAK PARK 02

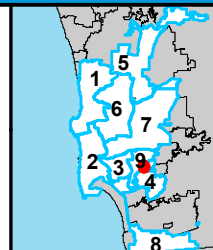
BOUNDARY LEGEND

-  Project Boundary
-  Parcel Boundaries



PROJECT DATA

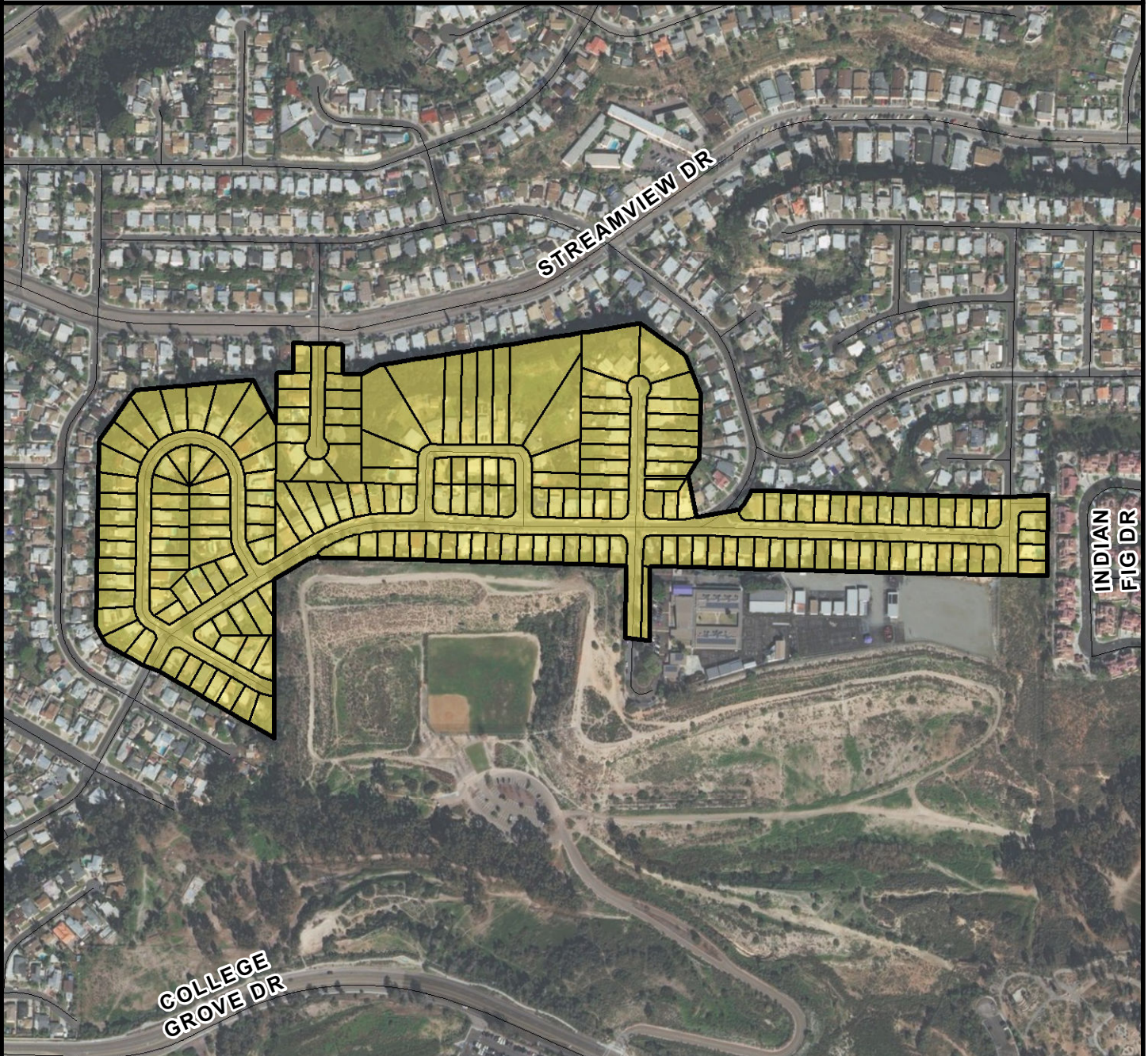
TRENCH LENGTH:	10,028 FT
SERVICE DROPS:	216
POWER POLE REMOVAL:	86
TRANSFORMER COUNT:	17
ESTIMATED COST:	\$ 7,810,155



THIS MAP/DATA IS PROVIDED WITHOUT WARRANTY OF ANY KIND, EITHER EXPRESSED OR IMPLIED, INCLUDING BUT NOT LIMITED TO, THE IMPLIED WARRANTIES OF MERCHANTABILITY AND FITNESS FOR A PARTICULAR PURPOSE.



COUNCIL DISTRICT 4
NEIGHBORHOOD: OAK PARK
PLANNING COMMUNITY: MID-CITY: EASTERN AREA



SURCHARGE PROJECT
OKPK-03: OAK PARK 03

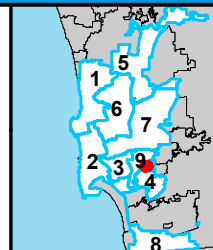
BOUNDARY LEGEND

-  Project Boundary
-  Parcel Boundaries



PROJECT DATA

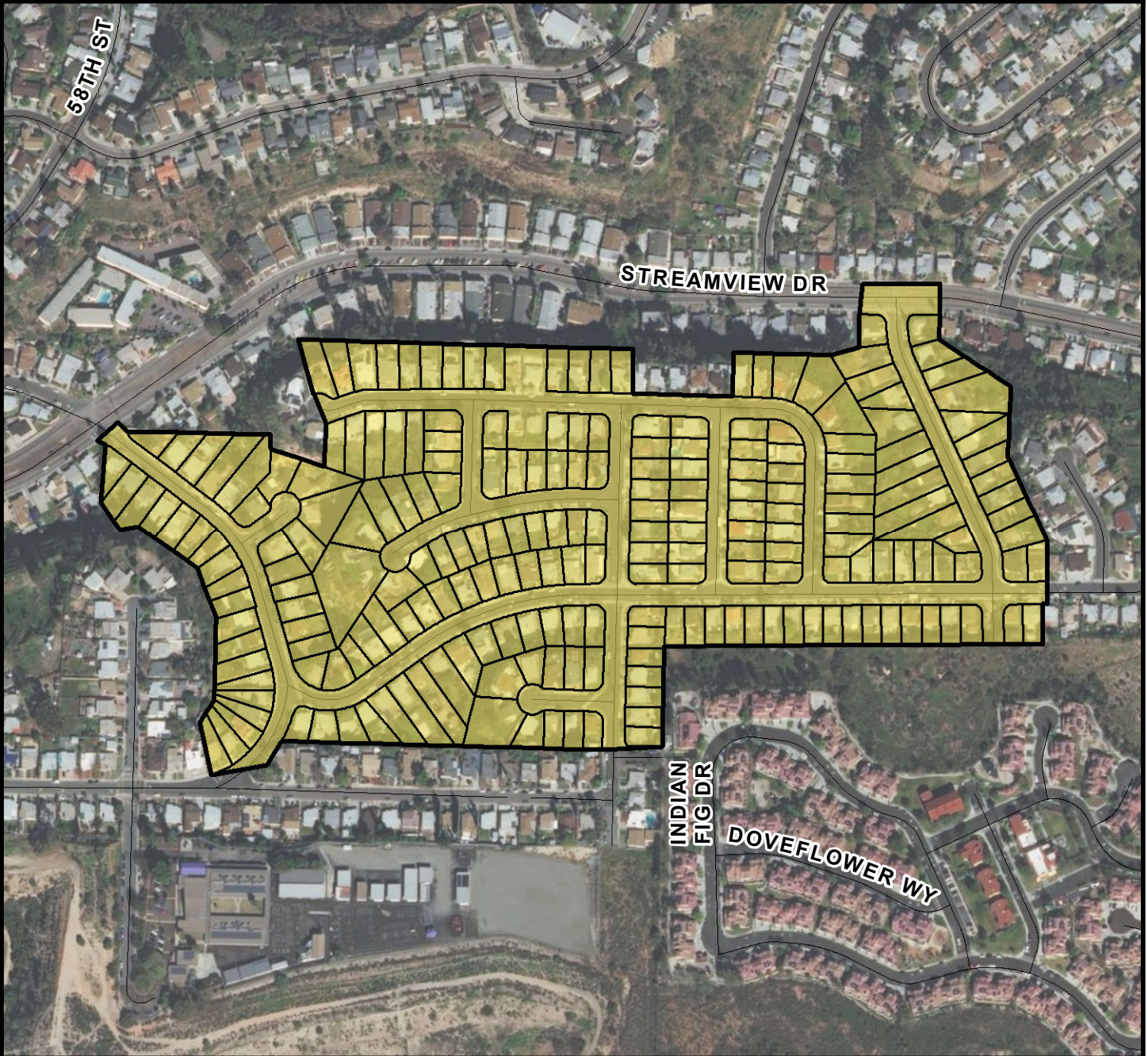
TRENCH LENGTH:	7,126 FT
SERVICE DROPS:	193
POWER POLE REMOVAL:	56
TRANSFORMER COUNT:	17
ESTIMATED COST:	\$ 6,038,762



SanGIS
San Diego Regional Council
 THIS MAP/DATA IS PROVIDED WITHOUT WARRANTY OF ANY KIND, EITHER EXPRESSED OR IMPLIED, INCLUDING BUT NOT LIMITED TO, THE IMPLIED WARRANTIES OF MERCHANTABILITY AND FITNESS FOR A PARTICULAR PURPOSE.



COUNCIL DISTRICT 4
NEIGHBORHOOD: OAK PARK
PLANNING COMMUNITY: MID-CITY: EASTERN AREA



SURCHARGE PROJECT
OKPK-04: OAK PARK 04

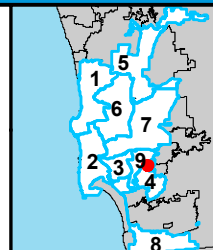
BOUNDARY LEGEND

-  Project Boundary
-  Parcel Boundaries



PROJECT DATA

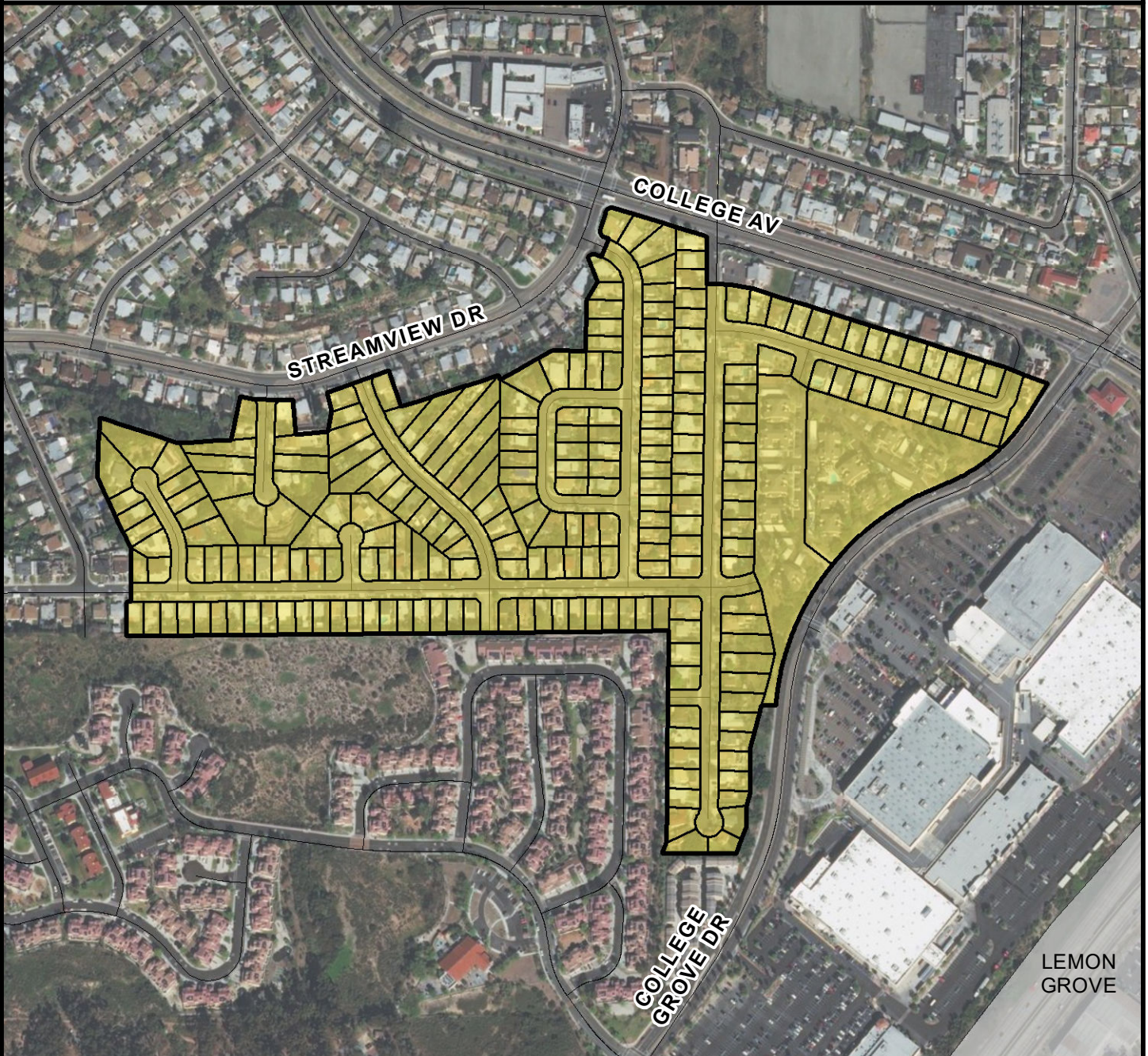
TRENCH LENGTH:	8,000 FT
SERVICE DROPS:	222
POWER POLE REMOVAL:	60
TRANSFORMER COUNT:	21
ESTIMATED COST:	\$ 6,848,044



THIS MAP/DATA IS PROVIDED WITHOUT WARRANTY OF ANY KIND, EITHER EXPRESSED OR IMPLIED, INCLUDING BUT NOT LIMITED TO, THE IMPLIED WARRANTIES OF MERCHANTABILITY AND FITNESS FOR A PARTICULAR PURPOSE.





COUNCIL DISTRICT 4
NEIGHBORHOOD: OAK PARK
PLANNING COMMUNITY: MID-CITY: EASTERN AREA



LEMON GROVE

SURCHARGE PROJECT
OKPK-05: OAK PARK 05

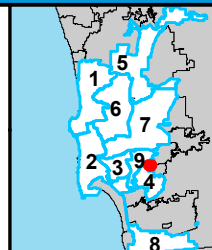
BOUNDARY LEGEND

-  Project Boundary
-  Parcel Boundaries



PROJECT DATA

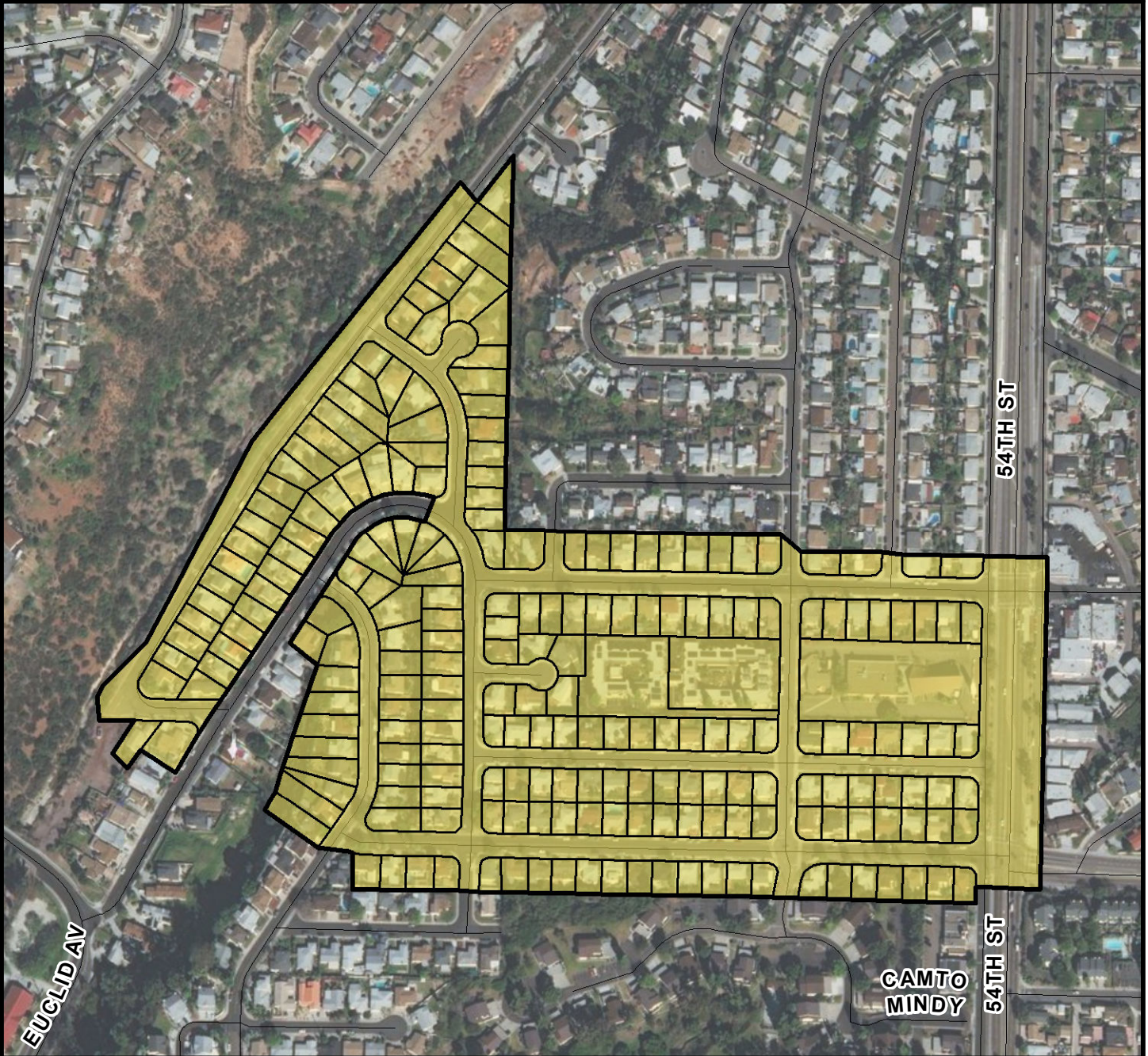
TRENCH LENGTH:	7,838 FT
SERVICE DROPS:	234
POWER POLE REMOVAL:	64
TRANSFORMER COUNT:	23
ESTIMATED COST:	\$ 7,006,914



SanGIS
© 2014 San Diego Council
 THIS MAP/DATA IS PROVIDED WITHOUT WARRANTY OF ANY KIND, EITHER EXPRESSED OR IMPLIED, INCLUDING BUT NOT LIMITED TO, THE IMPLIED WARRANTIES OF MERCHANTABILITY AND FITNESS FOR A PARTICULAR PURPOSE.



COUNCIL DISTRICT 4
NEIGHBORHOOD: OAK PARK
PLANNING COMMUNITY: MID-CITY: EASTERN AREA



SURCHARGE PROJECT
OKPK-06: OAK PARK 06

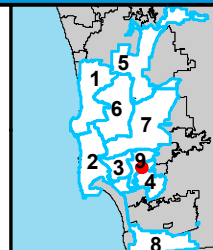
BOUNDARY LEGEND

-  Project Boundary
-  Parcel Boundaries



PROJECT DATA

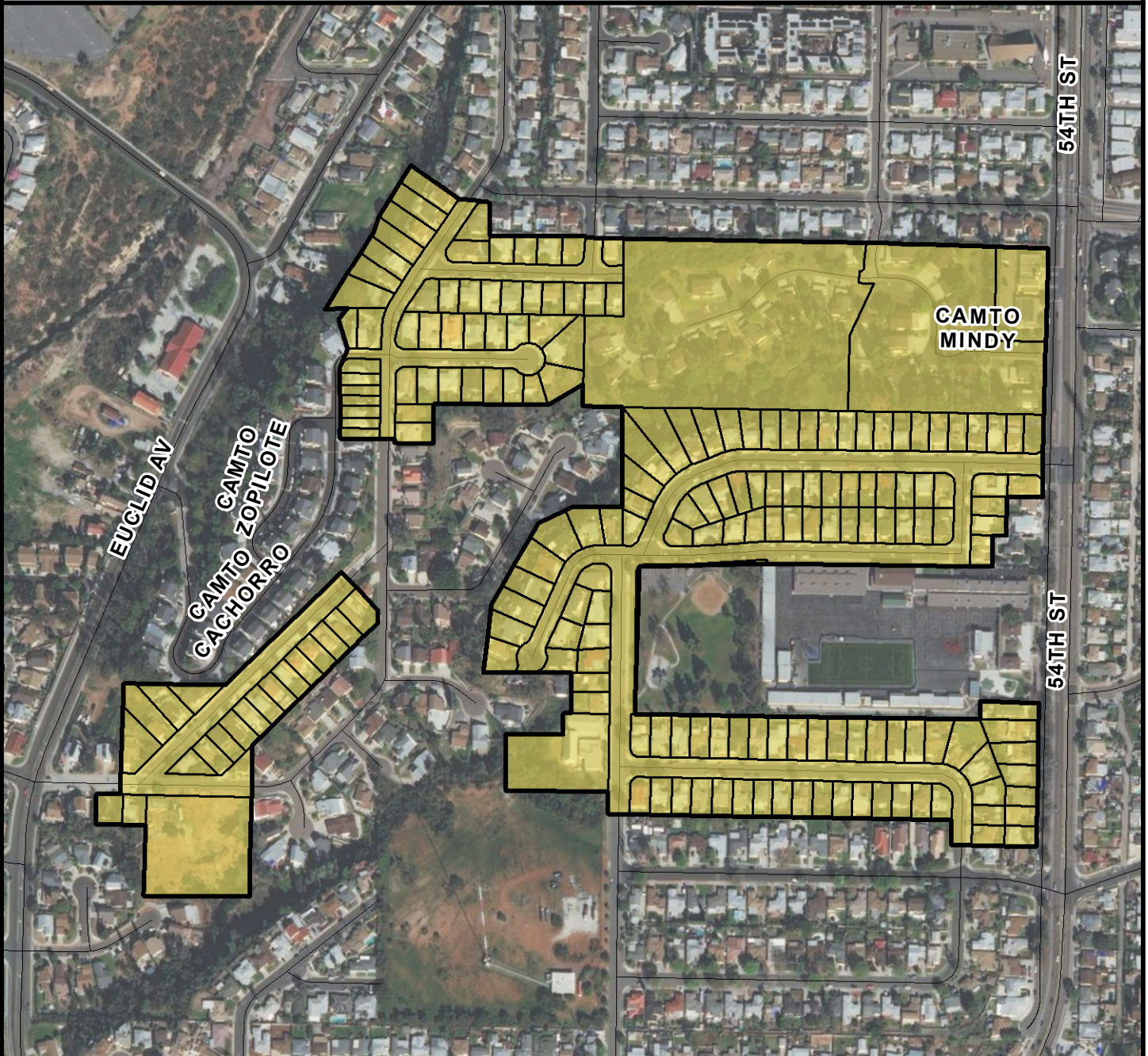
TRENCH LENGTH:	10,782 FT
SERVICE DROPS:	222
POWER POLE REMOVAL:	93
TRANSFORMER COUNT:	17
ESTIMATED COST:	\$ 8,239,937



SanGIS
© 2014 San Diego Council
 THIS MAP/DATA IS PROVIDED WITHOUT WARRANTY OF ANY KIND, EITHER EXPRESSED OR IMPLIED, INCLUDING BUT NOT LIMITED TO, THE IMPLIED WARRANTIES OF MERCHANTABILITY AND FITNESS FOR A PARTICULAR PURPOSE.



COUNCIL DISTRICT 4
NEIGHBORHOOD: OAK PARK
PLANNING COMMUNITY: MID-CITY: EASTERN AREA



SURCHARGE PROJECT
OKPK-07: OAK PARK 07

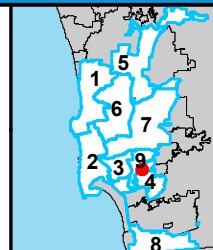
BOUNDARY LEGEND

-  Project Boundary
-  Parcel Boundaries



PROJECT DATA

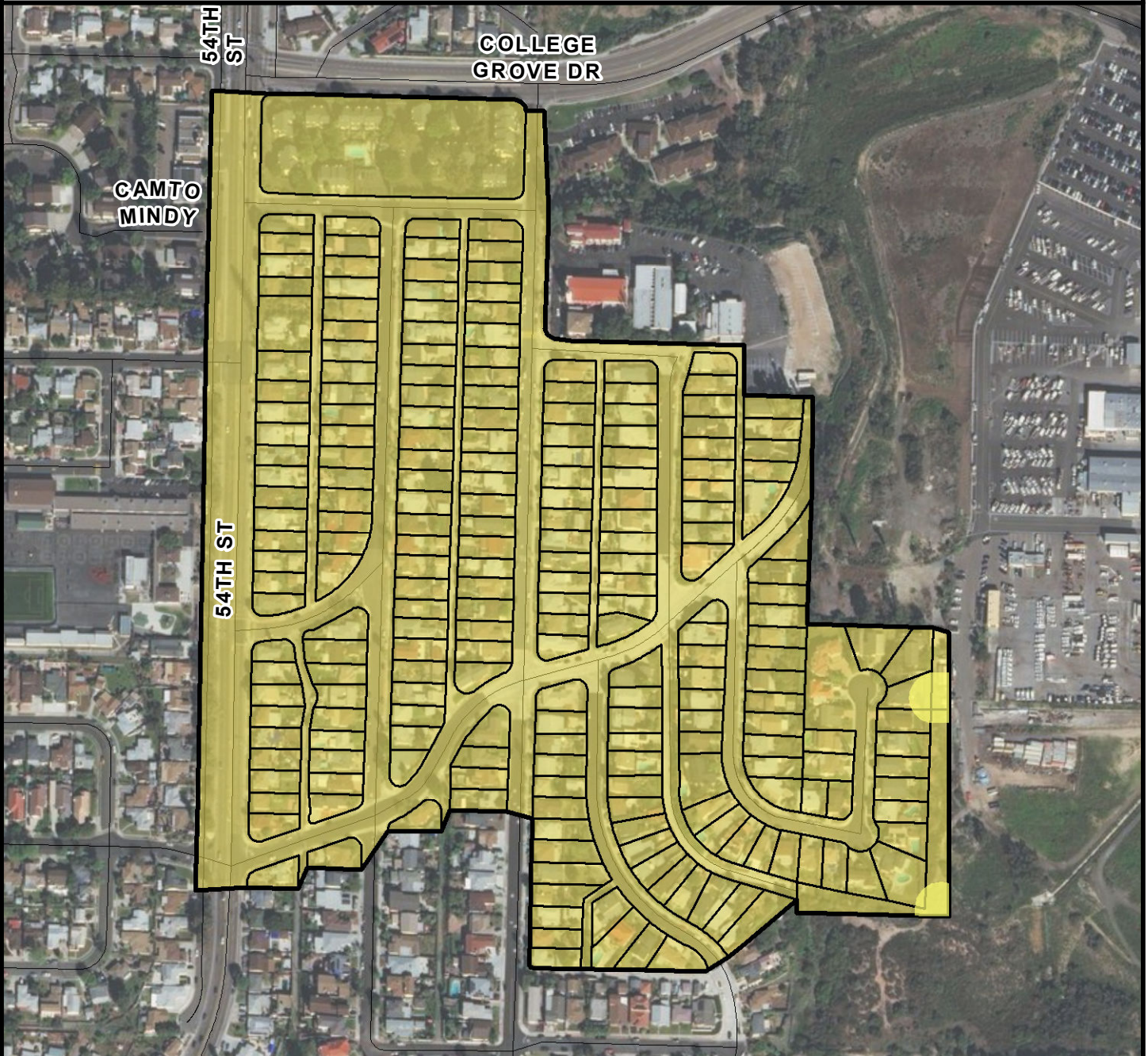
TRENCH LENGTH:	7,792 FT
SERVICE DROPS:	194
POWER POLE REMOVAL:	65
TRANSFORMER COUNT:	13
ESTIMATED COST:	\$ 6,304,093



THIS MAP/DATA IS PROVIDED WITHOUT WARRANTY OF ANY KIND, EITHER EXPRESSED OR IMPLIED, INCLUDING BUT NOT LIMITED TO, THE IMPLIED WARRANTIES OF MERCHANTABILITY AND FITNESS FOR A PARTICULAR PURPOSE.



COUNCIL DISTRICT 4
NEIGHBORHOOD: OAK PARK
PLANNING COMMUNITY: MID-CITY: EASTERN AREA



SURCHARGE PROJECT
OKPK-08: OAK PARK 08

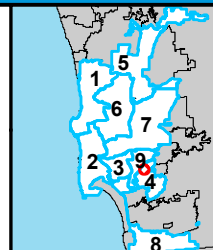
BOUNDARY LEGEND

-  Project Boundary
-  Parcel Boundaries



PROJECT DATA

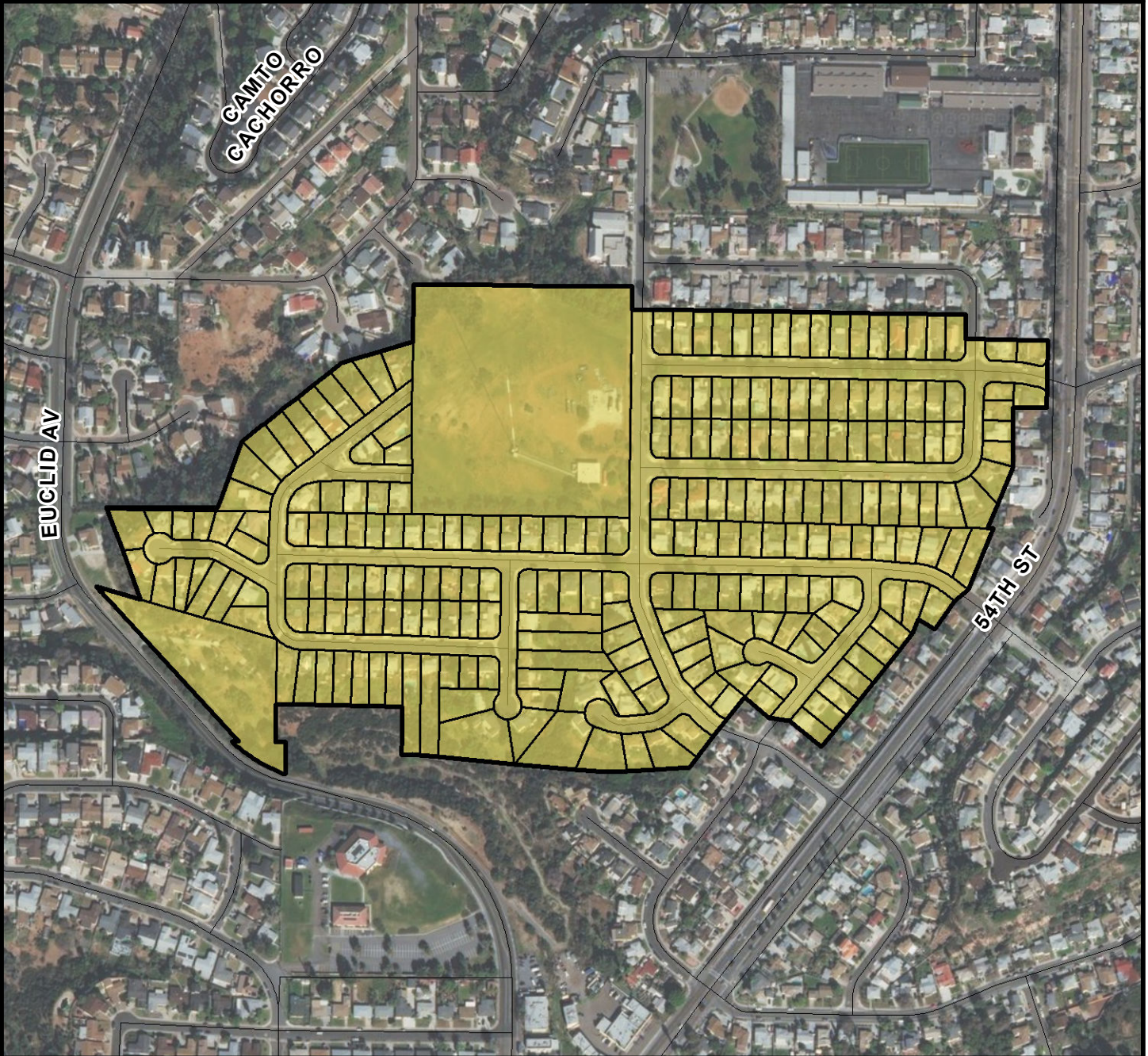
TRENCH LENGTH:	9,582 FT
SERVICE DROPS:	224
POWER POLE REMOVAL:	79
TRANSFORMER COUNT:	24
ESTIMATED COST:	\$ 7,760,752



THIS MAP/DATA IS PROVIDED WITHOUT WARRANTY OF ANY KIND, EITHER EXPRESSED OR IMPLIED, INCLUDING BUT NOT LIMITED TO, THE IMPLIED WARRANTIES OF MERCHANTABILITY AND FITNESS FOR A PARTICULAR PURPOSE.



COUNCIL DISTRICT 4
NEIGHBORHOOD: OAK PARK
PLANNING COMMUNITY: MID-CITY: EASTERN AREA



SURCHARGE PROJECT
OKPK-09: OAK PARK 09

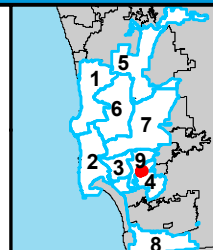
BOUNDARY LEGEND

-  Project Boundary
-  Parcel Boundaries



PROJECT DATA

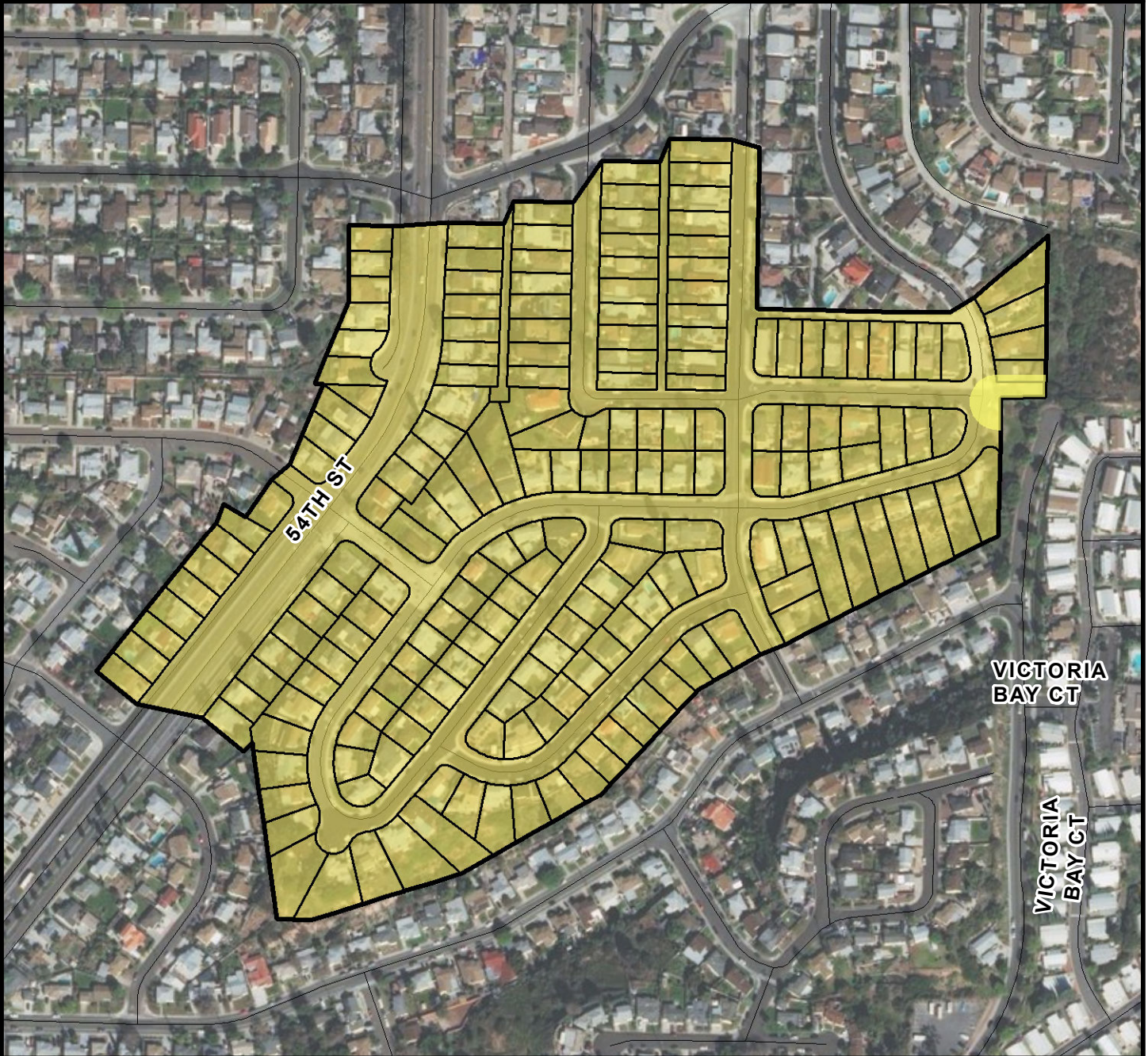
TRENCH LENGTH:	12,016 FT
SERVICE DROPS:	234
POWER POLE REMOVAL:	107
TRANSFORMER COUNT:	22
ESTIMATED COST:	\$ 9,073,379



THIS MAP/DATA IS PROVIDED WITHOUT WARRANTY OF ANY KIND, EITHER EXPRESSED OR IMPLIED, INCLUDING BUT NOT LIMITED TO, THE IMPLIED WARRANTIES OF MERCHANTABILITY AND FITNESS FOR A PARTICULAR PURPOSE.



COUNCIL DISTRICT 4
NEIGHBORHOOD: OAK PARK
PLANNING COMMUNITY: MID-CITY: EASTERN AREA



SURCHARGE PROJECT
OKPK-10: OAK PARK 10

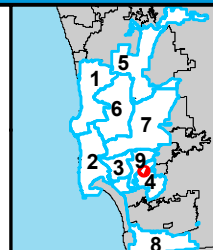
BOUNDARY LEGEND

-  Project Boundary
-  Parcel Boundaries



PROJECT DATA

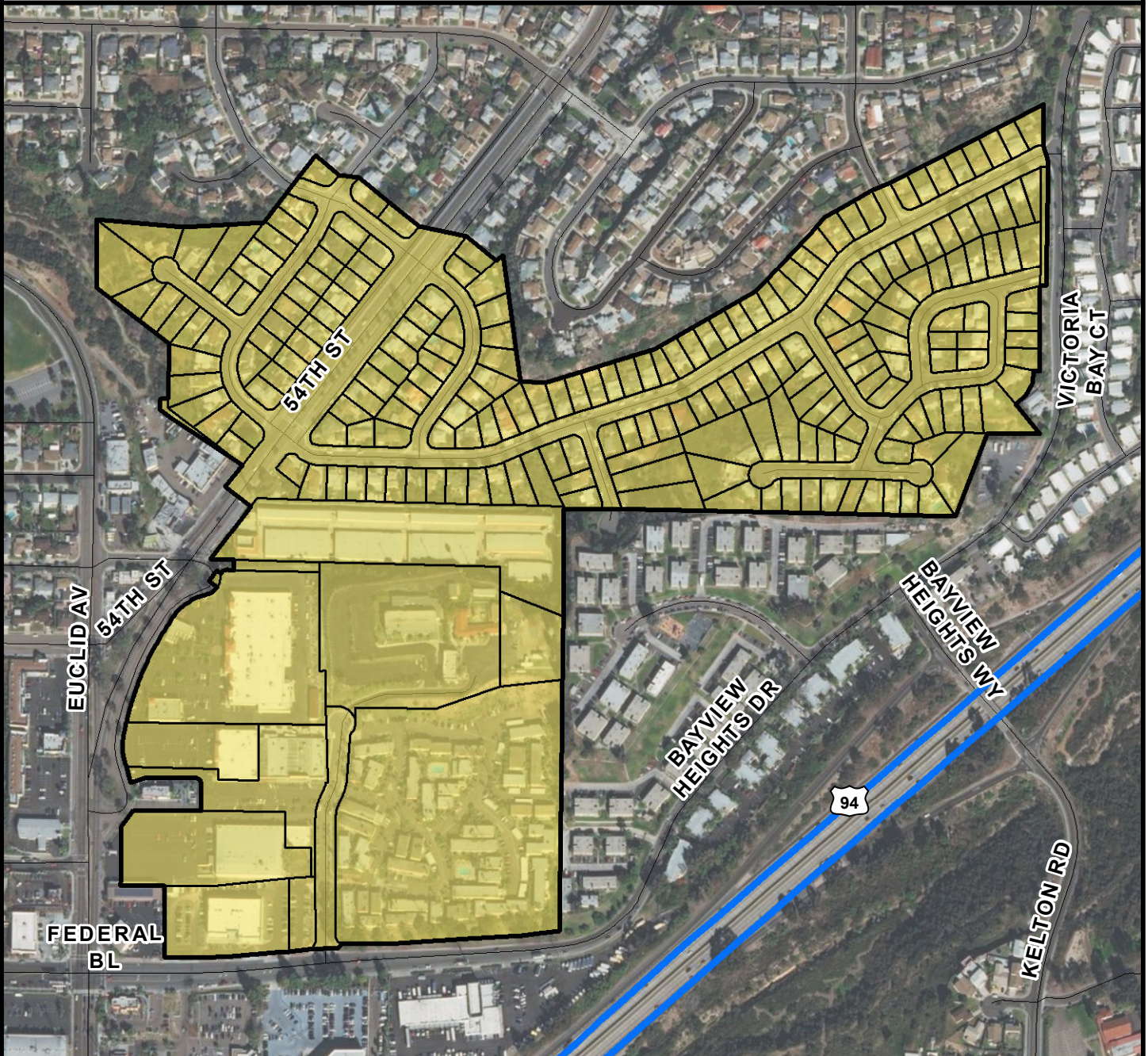
TRENCH LENGTH:	7,865 FT
SERVICE DROPS:	192
POWER POLE REMOVAL:	65
TRANSFORMER COUNT:	14
ESTIMATED COST:	\$ 6,337,967



THIS MAP/DATA IS PROVIDED WITHOUT WARRANTY OF ANY KIND, EITHER EXPRESSED OR IMPLIED, INCLUDING BUT NOT LIMITED TO, THE IMPLIED WARRANTIES OF MERCHANTABILITY AND FITNESS FOR A PARTICULAR PURPOSE.



COUNCIL DISTRICT 4
NEIGHBORHOOD: OAK PARK
PLANNING COMMUNITY: MID-CITY: EASTERN AREA



SURCHARGE PROJECT
OKPK-11: OAK PARK 11

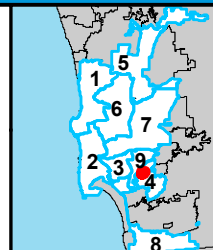
BOUNDARY LEGEND

-  Project Boundary
-  Parcel Boundaries



PROJECT DATA

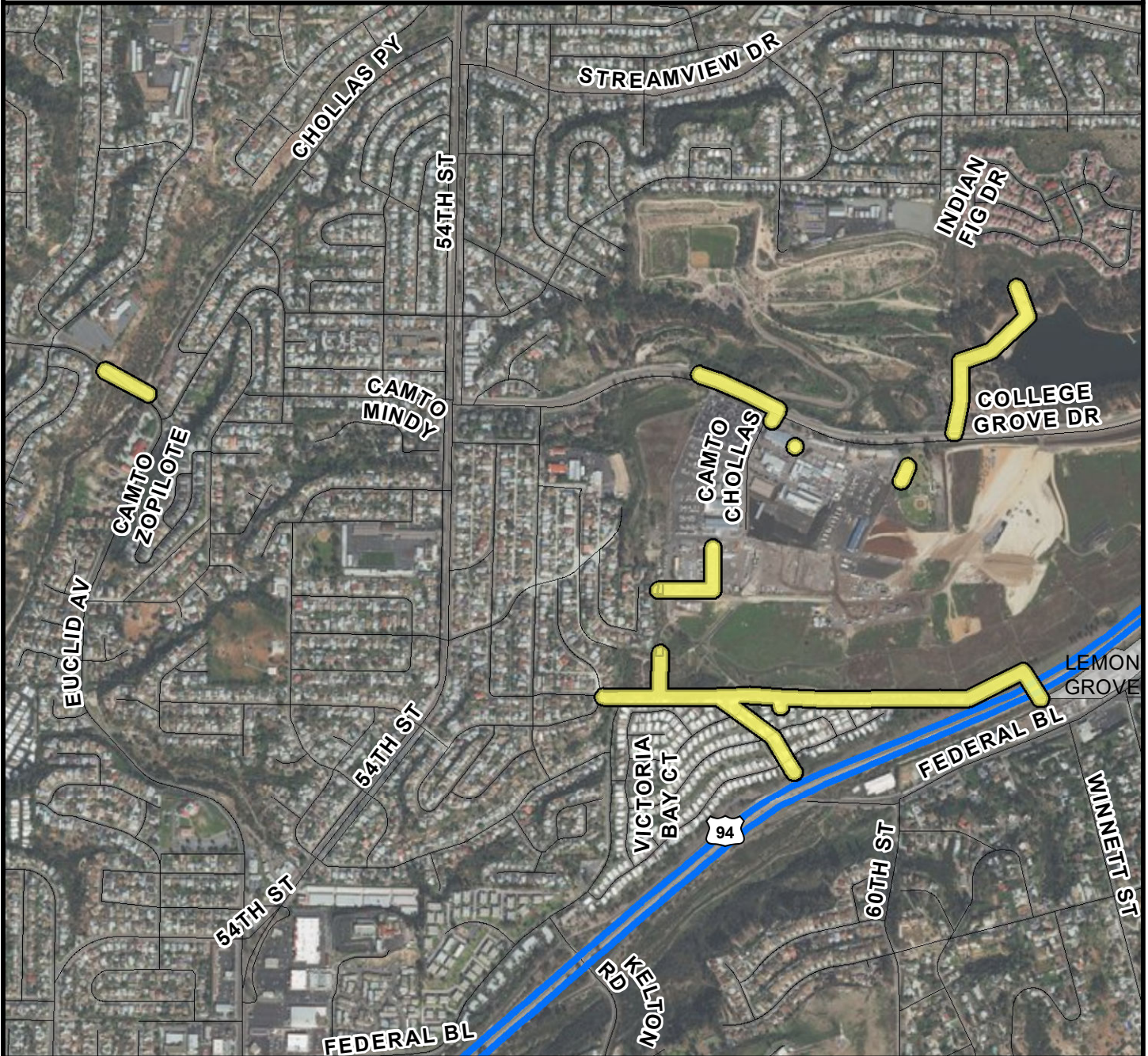
TRENCH LENGTH:	10,159 FT
SERVICE DROPS:	218
POWER POLE REMOVAL:	90
TRANSFORMER COUNT:	17
ESTIMATED COST:	\$ 7,814,667



SanGIS
San Diego Gas & Electric
 THIS MAP/DATA IS PROVIDED WITHOUT WARRANTY OF ANY KIND, EITHER EXPRESSED OR IMPLIED, INCLUDING BUT NOT LIMITED TO, THE IMPLIED WARRANTIES OF MERCHANTABILITY AND FITNESS FOR A PARTICULAR PURPOSE.



COUNCIL DISTRICT 4
NEIGHBORHOOD: OAK PARK
PLANNING COMMUNITY: MID-CITY: EASTERN AREA



SURCHARGE PROJECT
OKPK-S1: OAK PARK SEGMENT 01

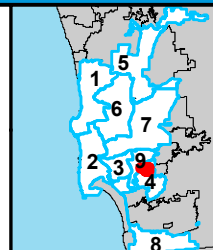
BOUNDARY LEGEND

- Project Boundary
- Parcel Boundaries



PROJECT DATA

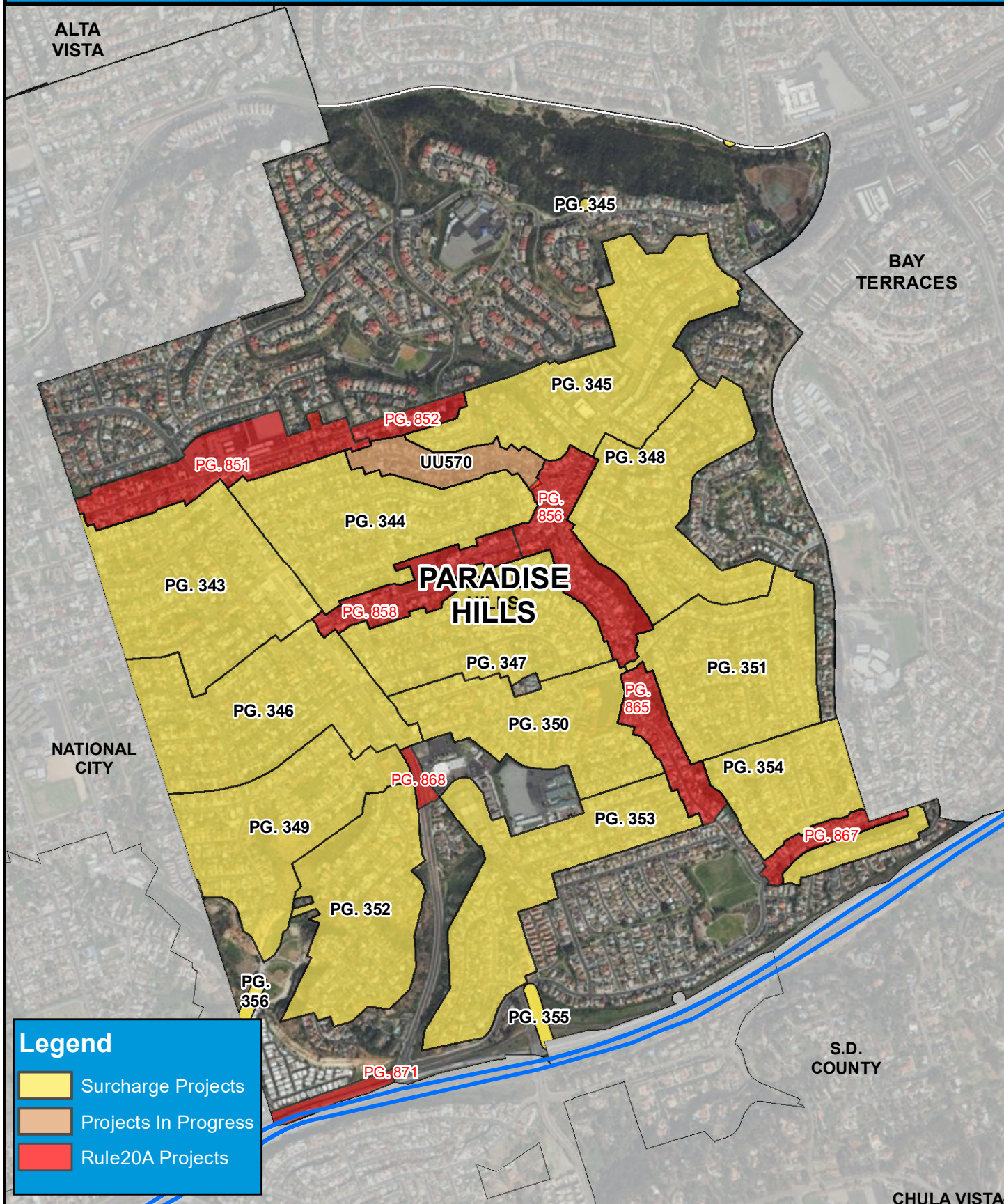
TRENCH LENGTH:	8,919 FT
SERVICE DROPS:	1
POWER POLE REMOVAL:	41
TRANSFORMER COUNT:	12
ESTIMATED COST:	\$ 4,640,469



SanGIS
© 2014 San Diego Council
 THIS MAP/DATA IS PROVIDED WITHOUT WARRANTY OF ANY KIND, EITHER EXPRESSED OR IMPLIED, INCLUDING BUT NOT LIMITED TO, THE IMPLIED WARRANTIES OF MERCHANTABILITY AND FITNESS FOR A PARTICULAR PURPOSE.



COUNCIL DISTRICT 4 NEIGHBORHOOD: PARADISE HILLS KEYED MAP

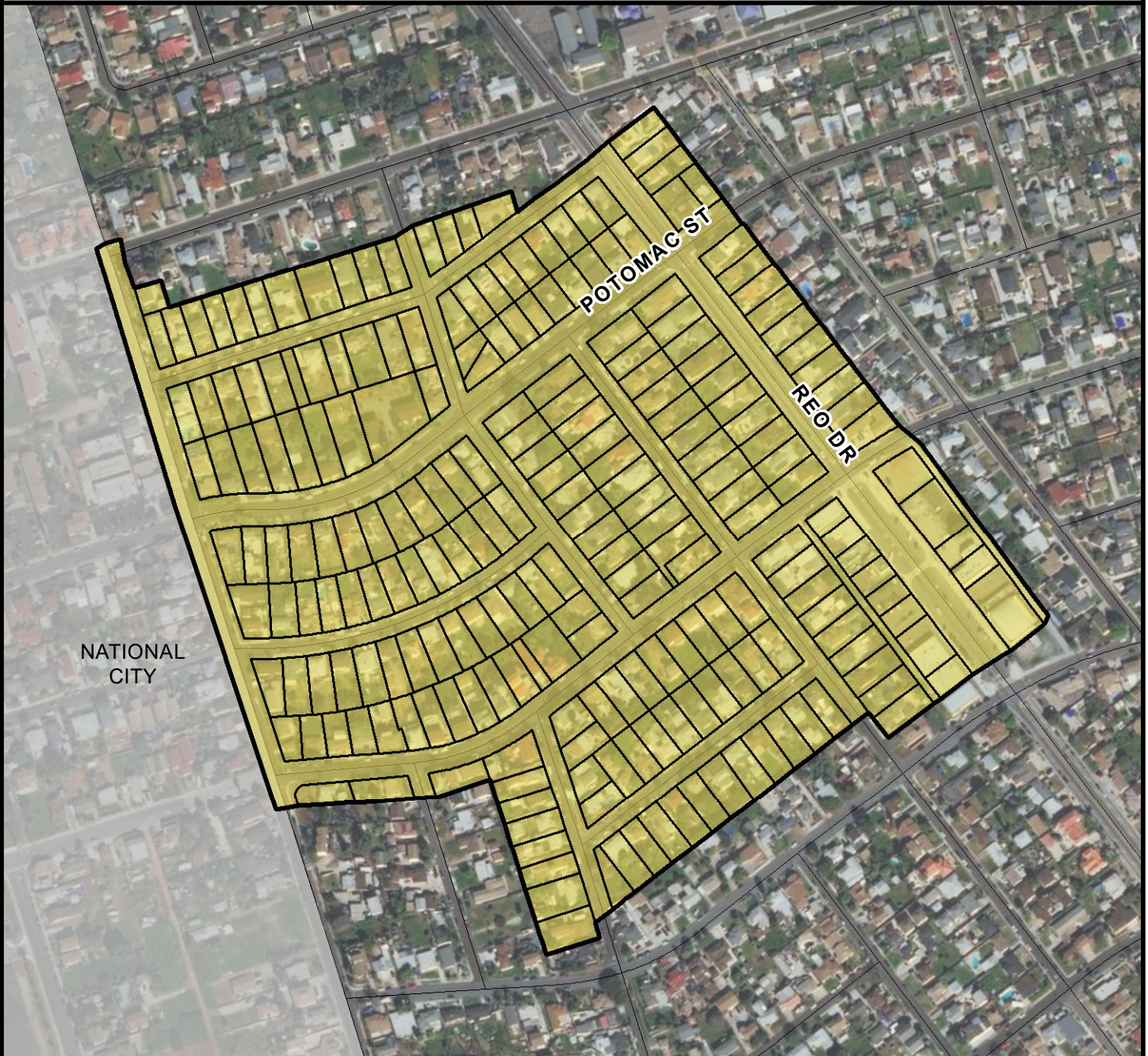


Legend

- Surcharge Projects
- Projects In Progress
- Rule20A Projects



COUNCIL DISTRICT 4
NEIGHBORHOOD: PARADISE HILLS
PLANNING COMMUNITY: SKYLINE-PARADISE HILLS



SURCHARGE PROJECT
PHLS-01: PARADISE HILLS 01

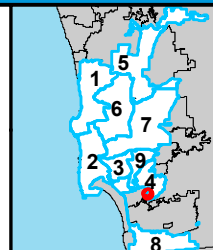
BOUNDARY LEGEND

-  Project Boundary
-  Parcel Boundaries



PROJECT DATA

TRENCH LENGTH:	11,204 FT
SERVICE DROPS:	230
POWER POLE REMOVAL:	88
TRANSFORMER COUNT:	22
ESTIMATED COST:	\$ 8,559,963



THIS MAP/DATA IS PROVIDED WITHOUT WARRANTY OF ANY KIND, EITHER EXPRESSED OR IMPLIED, INCLUDING BUT NOT LIMITED TO, THE IMPLIED WARRANTIES OF MERCHANTABILITY AND FITNESS FOR A PARTICULAR PURPOSE.



COUNCIL DISTRICT 4
NEIGHBORHOOD: PARADISE HILLS
PLANNING COMMUNITY: SKYLINE-PARADISE HILLS



SURCHARGE PROJECT
PHLS-02: PARADISE HILLS 02

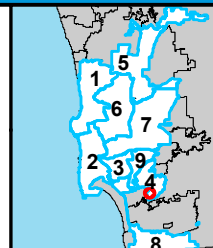
BOUNDARY LEGEND

- Project Boundary
- Parcel Boundaries



PROJECT DATA

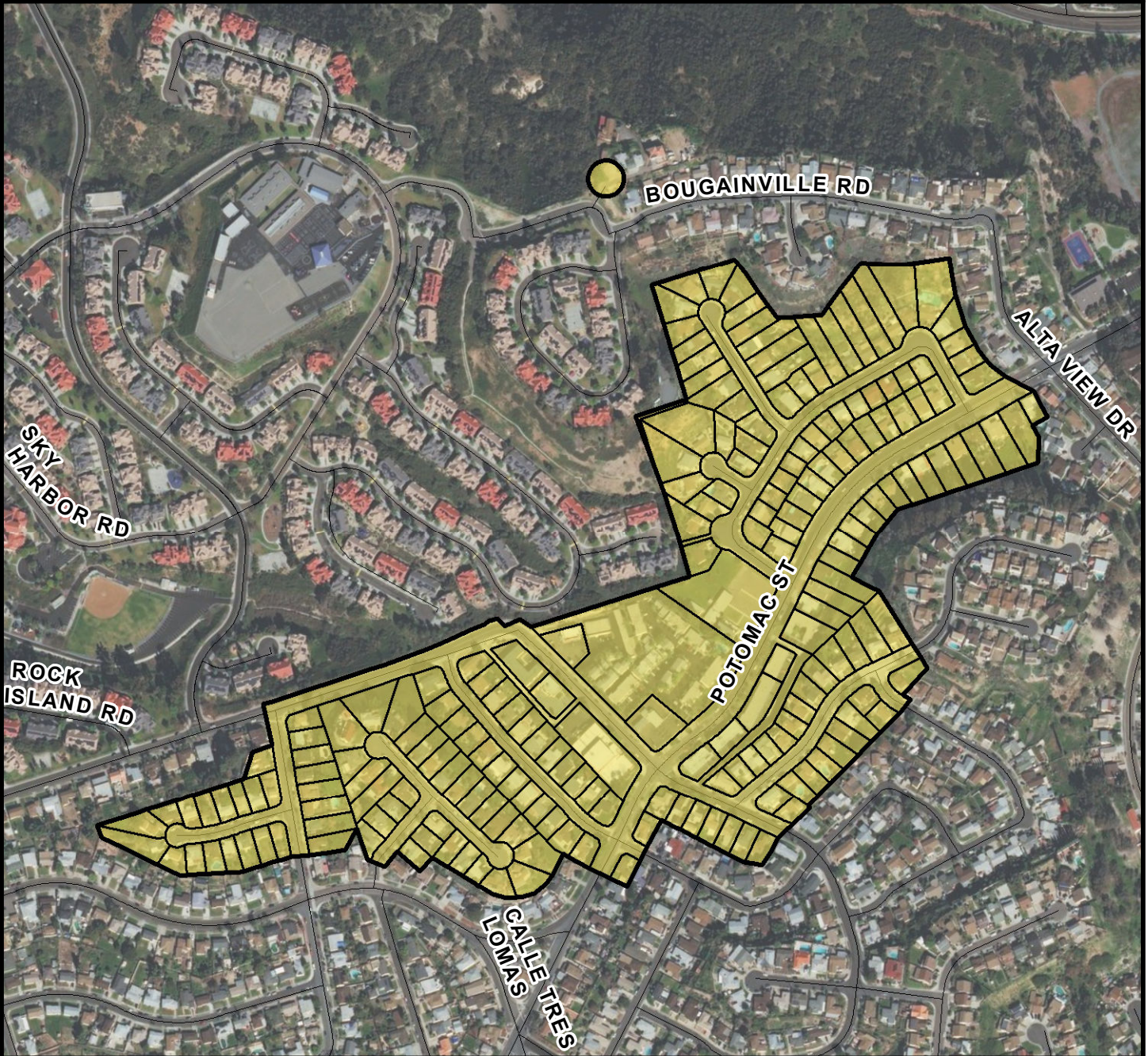
TRENCH LENGTH:	11,402 FT
SERVICE DROPS:	237
POWER POLE REMOVAL:	98
TRANSFORMER COUNT:	18
ESTIMATED COST:	\$ 8,618,900



THIS MAP/DATA IS PROVIDED WITHOUT WARRANTY OF ANY KIND, EITHER EXPRESSED OR IMPLIED, INCLUDING BUT NOT LIMITED TO, THE IMPLIED WARRANTIES OF MERCHANTABILITY AND FITNESS FOR A PARTICULAR PURPOSE.



COUNCIL DISTRICT 4
NEIGHBORHOOD: PARADISE HILLS
PLANNING COMMUNITY: SKYLINE-PARADISE HILLS



SURCHARGE PROJECT
PHLS-03: PARADISE HILLS 03

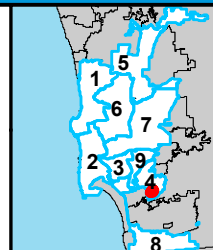
BOUNDARY LEGEND

-  Project Boundary
-  Parcel Boundaries



PROJECT DATA

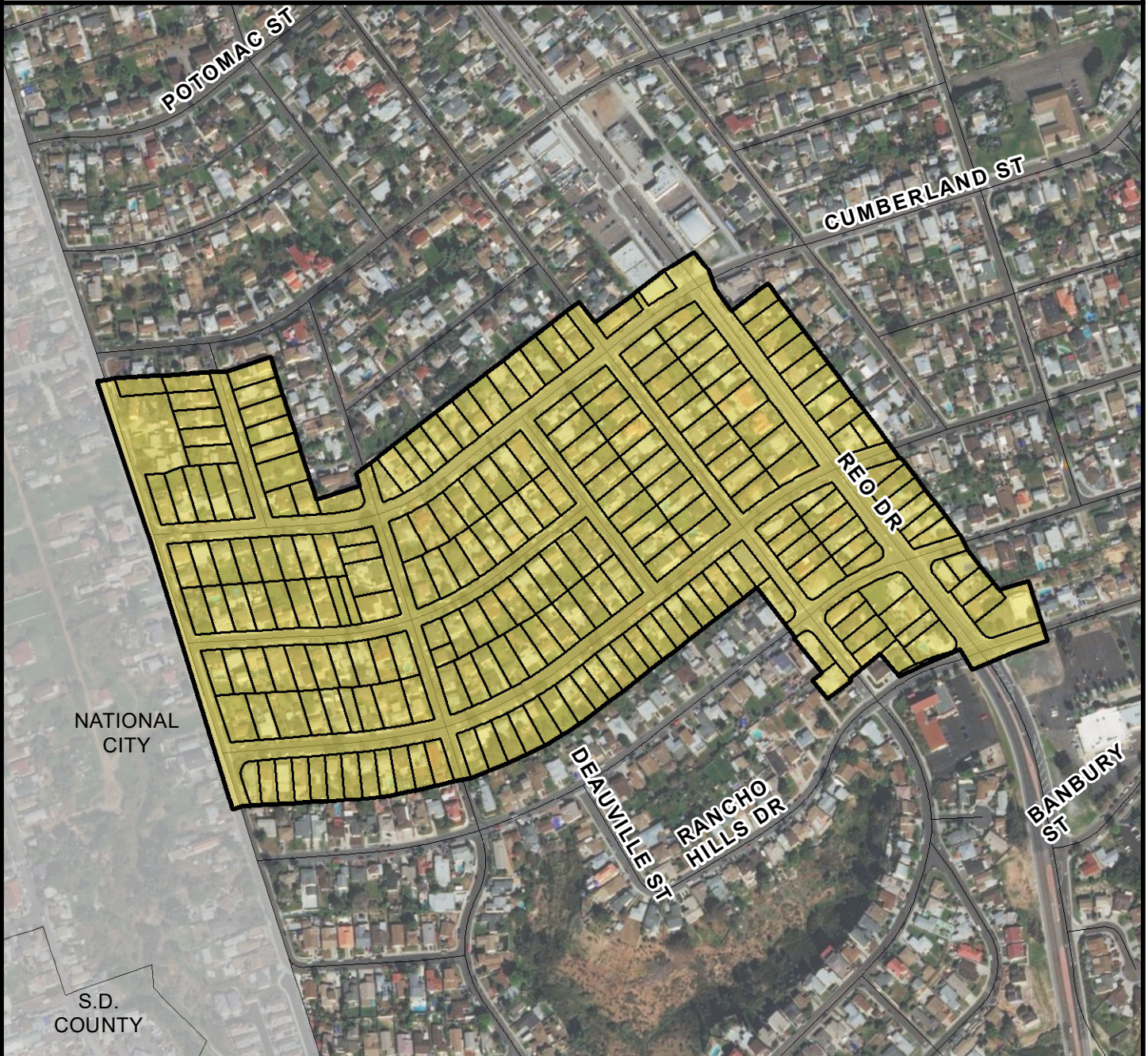
TRENCH LENGTH:	11,448 FT
SERVICE DROPS:	205
POWER POLE REMOVAL:	92
TRANSFORMER COUNT:	23
ESTIMATED COST:	\$ 8,415,657



THIS MAP/DATA IS PROVIDED WITHOUT WARRANTY OF ANY KIND, EITHER EXPRESSED OR IMPLIED, INCLUDING BUT NOT LIMITED TO, THE IMPLIED WARRANTIES OF MERCHANTABILITY AND FITNESS FOR A PARTICULAR PURPOSE.



COUNCIL DISTRICT 4
NEIGHBORHOOD: PARADISE HILLS
PLANNING COMMUNITY: SKYLINE-PARADISE HILLS



SURCHARGE PROJECT
PHLS-04: PARADISE HILLS 04

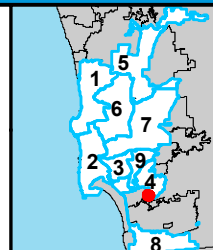
BOUNDARY LEGEND

-  Project Boundary
-  Parcel Boundaries



PROJECT DATA

TRENCH LENGTH:	11,435 FT
SERVICE DROPS:	229
POWER POLE REMOVAL:	96
TRANSFORMER COUNT:	19
ESTIMATED COST:	\$ 8,640,744



THIS MAP/DATA IS PROVIDED WITHOUT WARRANTY OF ANY KIND, EITHER EXPRESSED OR IMPLIED, INCLUDING BUT NOT LIMITED TO, THE IMPLIED WARRANTIES OF MERCHANTABILITY AND FITNESS FOR A PARTICULAR PURPOSE.



COUNCIL DISTRICT 4
NEIGHBORHOOD: PARADISE HILLS
PLANNING COMMUNITY: SKYLINE-PARADISE HILLS



SURCHARGE PROJECT
PHLS-05: PARADISE HILLS 05

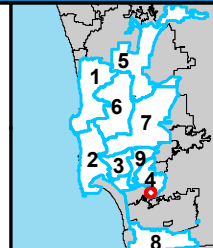
BOUNDARY LEGEND

-  Project Boundary
-  Parcel Boundaries



PROJECT DATA

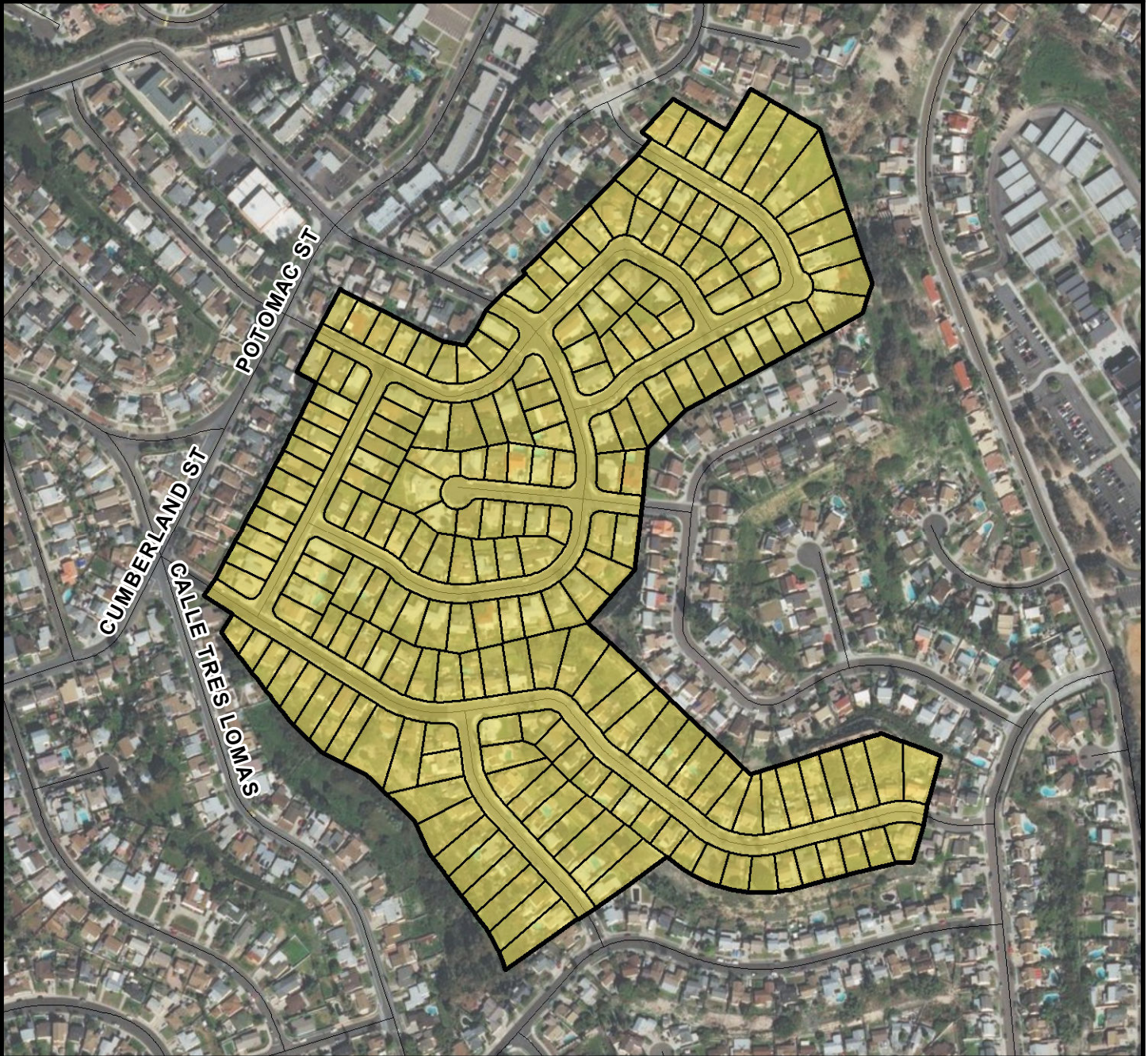
TRENCH LENGTH:	8,297 FT
SERVICE DROPS:	193
POWER POLE REMOVAL:	73
TRANSFORMER COUNT:	13
ESTIMATED COST:	\$ 6,512,223



THIS MAP/DATA IS PROVIDED WITHOUT WARRANTY OF ANY KIND, EITHER EXPRESSED OR IMPLIED, INCLUDING BUT NOT LIMITED TO, THE IMPLIED WARRANTIES OF MERCHANTABILITY AND FITNESS FOR A PARTICULAR PURPOSE.



COUNCIL DISTRICT 4
NEIGHBORHOOD: PARADISE HILLS
PLANNING COMMUNITY: SKYLINE-PARADISE HILLS



SURCHARGE PROJECT
PHLS-06: PARADISE HILLS 06

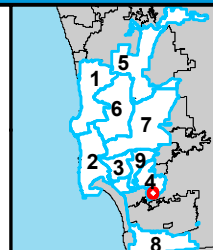
BOUNDARY LEGEND

-  Project Boundary
-  Parcel Boundaries



PROJECT DATA

TRENCH LENGTH:	7,728 FT
SERVICE DROPS:	209
POWER POLE REMOVAL:	66
TRANSFORMER COUNT:	18
ESTIMATED COST:	\$ 6,507,404



THIS MAP/DATA IS PROVIDED WITHOUT WARRANTY OF ANY KIND, EITHER EXPRESSED OR IMPLIED, INCLUDING BUT NOT LIMITED TO, THE IMPLIED WARRANTIES OF MERCHANTABILITY AND FITNESS FOR A PARTICULAR PURPOSE.



COUNCIL DISTRICT 4
NEIGHBORHOOD: PARADISE HILLS
PLANNING COMMUNITY: SKYLINE-PARADISE HILLS



SURCHARGE PROJECT
PHLS-07: PARADISE HILLS 07

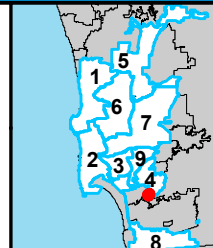
BOUNDARY LEGEND

-  Project Boundary
-  Parcel Boundaries



PROJECT DATA

TRENCH LENGTH:	6,986 FT
SERVICE DROPS:	181
POWER POLE REMOVAL:	53
TRANSFORMER COUNT:	17
ESTIMATED COST:	\$ 5,826,807



THIS MAP/DATA IS PROVIDED WITHOUT WARRANTY OF ANY KIND, EITHER EXPRESSED OR IMPLIED, INCLUDING BUT NOT LIMITED TO, THE IMPLIED WARRANTIES OF MERCHANTABILITY AND FITNESS FOR A PARTICULAR PURPOSE.



COUNCIL DISTRICT 4
NEIGHBORHOOD: PARADISE HILLS
PLANNING COMMUNITY: SKYLINE-PARADISE HILLS



SURCHARGE PROJECT
PHLS-08: PARADISE HILLS 08

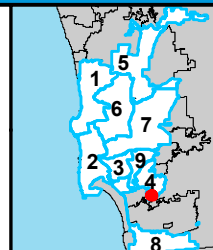
BOUNDARY LEGEND

-  Project Boundary
-  Parcel Boundaries



PROJECT DATA

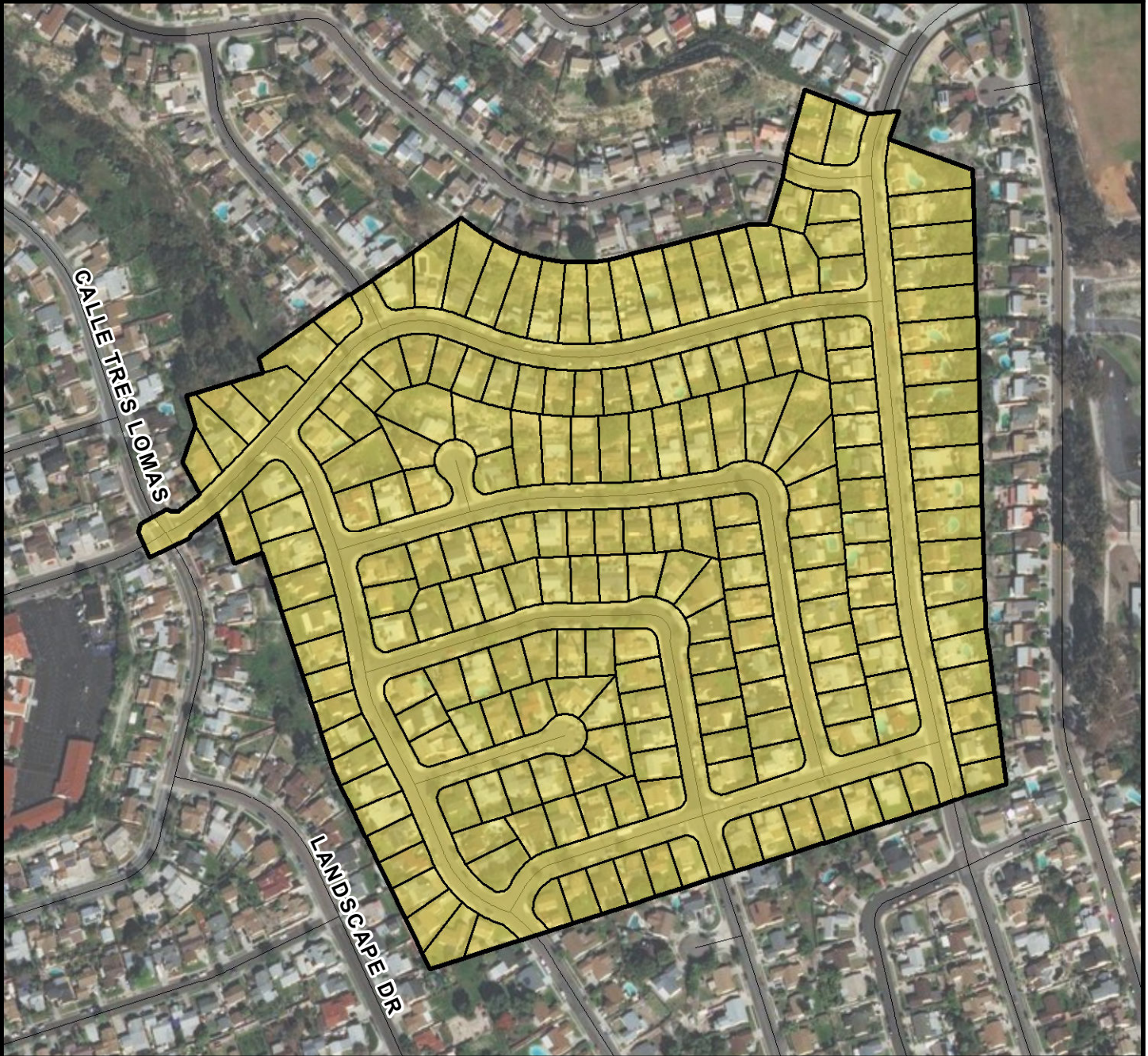
TRENCH LENGTH:	8,513 FT
SERVICE DROPS:	163
POWER POLE REMOVAL:	64
TRANSFORMER COUNT:	15
ESTIMATED COST:	\$ 6,281,192



THIS MAP/DATA IS PROVIDED WITHOUT WARRANTY OF ANY KIND, EITHER EXPRESSED OR IMPLIED, INCLUDING BUT NOT LIMITED TO, THE IMPLIED WARRANTIES OF MERCHANTABILITY AND FITNESS FOR A PARTICULAR PURPOSE.



COUNCIL DISTRICT 4
NEIGHBORHOOD: PARADISE HILLS
PLANNING COMMUNITY: SKYLINE-PARADISE HILLS



SURCHARGE PROJECT
PHLS-09: PARADISE HILLS 09

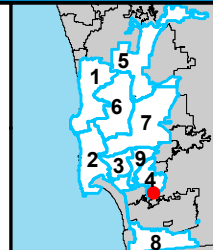
BOUNDARY LEGEND

-  Project Boundary
-  Parcel Boundaries



PROJECT DATA

TRENCH LENGTH:	9,458 FT
SERVICE DROPS:	209
POWER POLE REMOVAL:	74
TRANSFORMER COUNT:	15
ESTIMATED COST:	\$ 7,217,830



THIS MAP/DATA IS PROVIDED WITHOUT WARRANTY OF ANY KIND, EITHER EXPRESSED OR IMPLIED, INCLUDING BUT NOT LIMITED TO, THE IMPLIED WARRANTIES OF MERCHANTABILITY AND FITNESS FOR A PARTICULAR PURPOSE.



COUNCIL DISTRICT 4
NEIGHBORHOOD: PARADISE HILLS
PLANNING COMMUNITY: SKYLINE-PARADISE HILLS



SURCHARGE PROJECT
PHLS-10: PARADISE HILLS 10

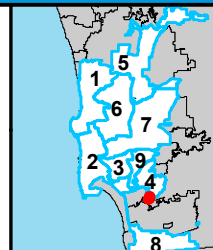
BOUNDARY LEGEND

- Project Boundary
- Parcel Boundaries



PROJECT DATA

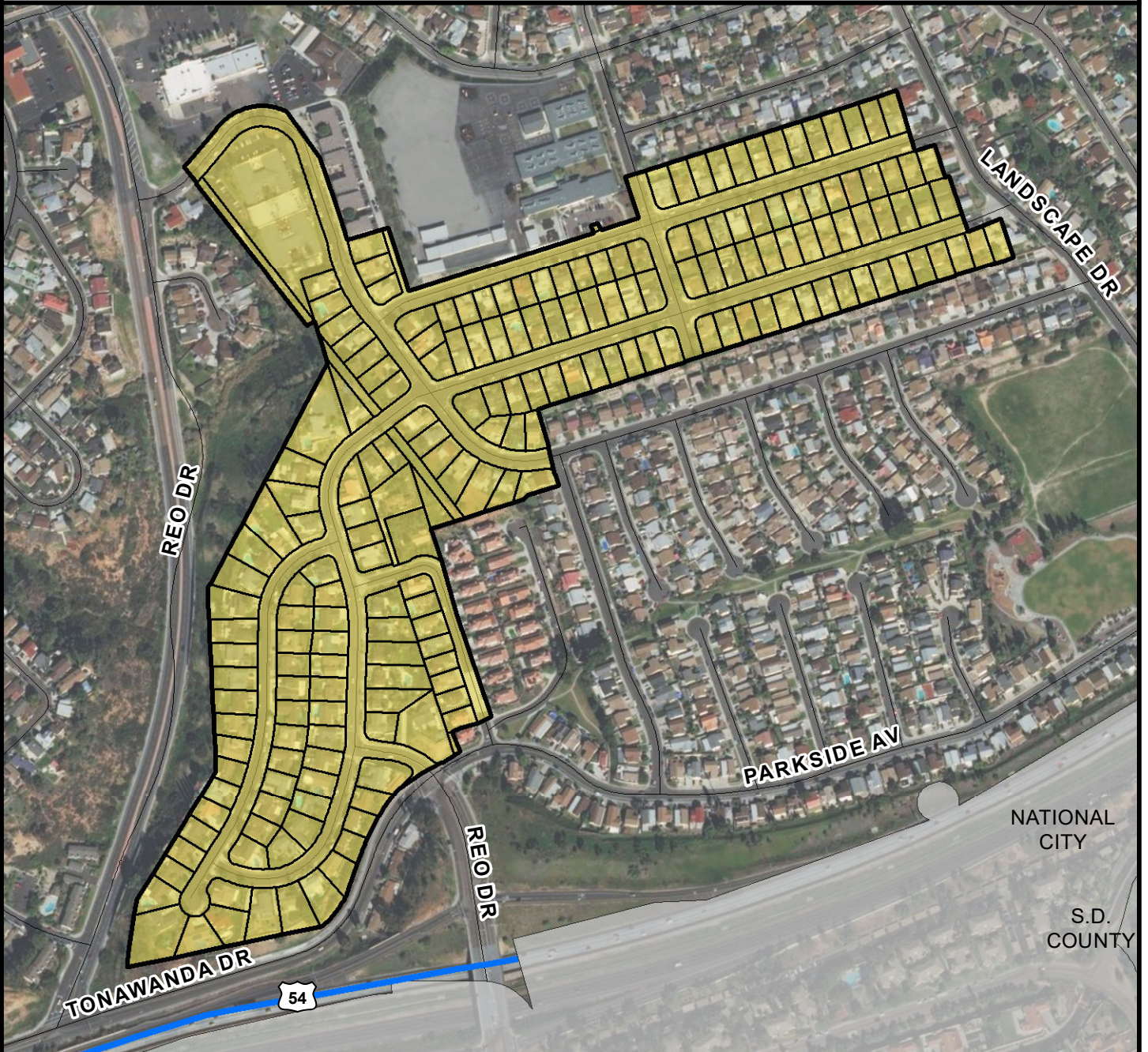
TRENCH LENGTH:	6,511 FT
SERVICE DROPS:	188
POWER POLE REMOVAL:	61
TRANSFORMER COUNT:	15
ESTIMATED COST:	\$ 5,665,383



SanGIS
San Diego Gas & Electric
 THIS MAP/DATA IS PROVIDED WITHOUT WARRANTY OF ANY KIND, EITHER EXPRESSED OR IMPLIED, INCLUDING BUT NOT LIMITED TO, THE IMPLIED WARRANTIES OF MERCHANTABILITY AND FITNESS FOR A PARTICULAR PURPOSE.



COUNCIL DISTRICT 4
NEIGHBORHOOD: PARADISE HILLS
PLANNING COMMUNITY: SKYLINE-PARADISE HILLS



SURCHARGE PROJECT
PHLS-11: PARADISE HILLS 11

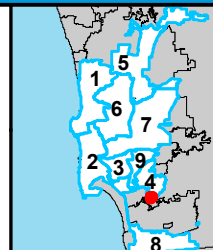
BOUNDARY LEGEND

-  Project Boundary
-  Parcel Boundaries



PROJECT DATA

TRENCH LENGTH:	9,519 FT
SERVICE DROPS:	198
POWER POLE REMOVAL:	69
TRANSFORMER COUNT:	13
ESTIMATED COST:	\$ 7,062,619



THIS MAP/DATA IS PROVIDED WITHOUT WARRANTY OF ANY KIND, EITHER EXPRESSED OR IMPLIED, INCLUDING BUT NOT LIMITED TO, THE IMPLIED WARRANTIES OF MERCHANTABILITY AND FITNESS FOR A PARTICULAR PURPOSE.





COUNCIL DISTRICT 4
NEIGHBORHOOD: PARADISE HILLS
PLANNING COMMUNITY: SKYLINE-PARADISE HILLS



SURCHARGE PROJECT
PHLS-12: PARADISE HILLS 12

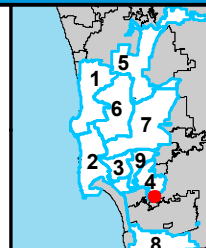
BOUNDARY LEGEND

-  Project Boundary
-  Parcel Boundaries



PROJECT DATA

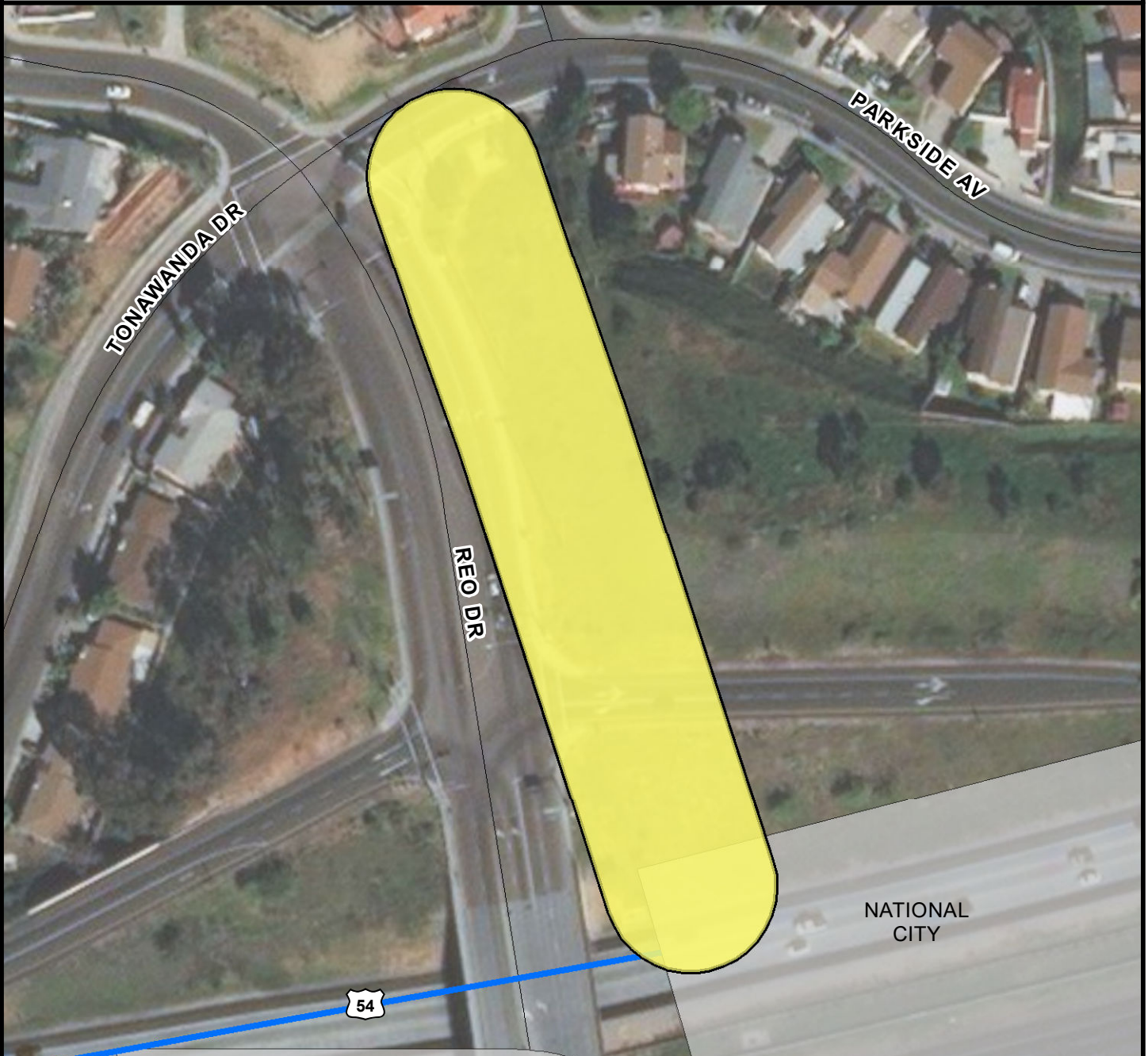
TRENCH LENGTH:	8,280 FT
SERVICE DROPS:	187
POWER POLE REMOVAL:	61
TRANSFORMER COUNT:	16
ESTIMATED COST:	\$ 6,463,850



THIS MAP/DATA IS PROVIDED WITHOUT WARRANTY OF ANY KIND, EITHER EXPRESSED OR IMPLIED, INCLUDING BUT NOT LIMITED TO, THE IMPLIED WARRANTIES OF MERCHANTABILITY AND FITNESS FOR A PARTICULAR PURPOSE.



COUNCIL DISTRICT 4
NEIGHBORHOOD: PARADISE HILLS
PLANNING COMMUNITY: SKYLINE-PARADISE HILLS



NATIONAL CITY



SURCHARGE PROJECT
PHLS-S1: PARADISE HILLS SEGMENT 01

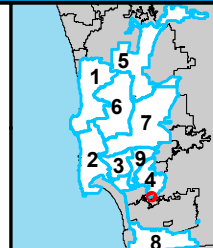
BOUNDARY LEGEND

- Project Boundary
- Parcel Boundaries



PROJECT DATA

TRENCH LENGTH:	713 FT
SERVICE DROPS:	0
POWER POLE REMOVAL:	3
TRANSFORMER COUNT:	0
ESTIMATED COST:	\$ 514,956



THIS MAP/DATA IS PROVIDED WITHOUT WARRANTY OF ANY KIND, EITHER EXPRESSED OR IMPLIED, INCLUDING BUT NOT LIMITED TO, THE IMPLIED WARRANTIES OF MERCHANTABILITY AND FITNESS FOR A PARTICULAR PURPOSE.



COUNCIL DISTRICT 4
NEIGHBORHOOD: PARADISE HILLS
PLANNING COMMUNITY: SKYLINE-PARADISE HILLS



SURCHARGE PROJECT
PHLS-S2: PARADISE HILLS SEGMENT 02

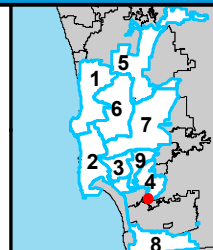
BOUNDARY LEGEND

-  Project Boundary
-  Parcel Boundaries



PROJECT DATA

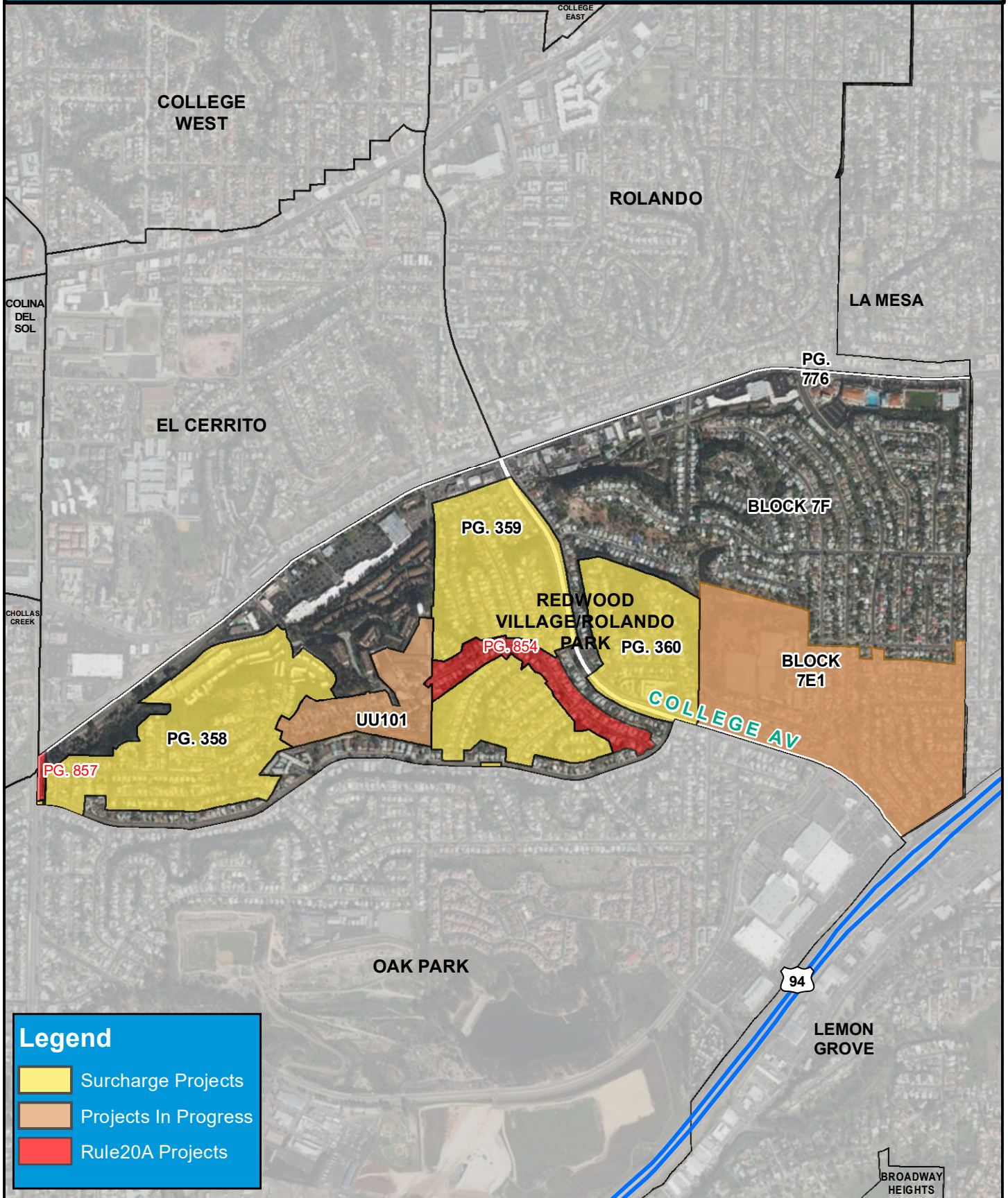
TRENCH LENGTH:	370 FT
SERVICE DROPS:	3
POWER POLE REMOVAL:	3
TRANSFORMER COUNT:	1
ESTIMATED COST:	\$ 423,038



SanGIS
© 2014 San Diego County
 THIS MAP/DATA IS PROVIDED WITHOUT WARRANTY OF ANY KIND, EITHER EXPRESSED OR IMPLIED, INCLUDING BUT NOT LIMITED TO, THE IMPLIED WARRANTIES OF MERCHANTABILITY AND FITNESS FOR A PARTICULAR PURPOSE.



COUNCIL DISTRICT 4 NEIGHBORHOOD: REDWOOD VILLAGE KEYED MAP

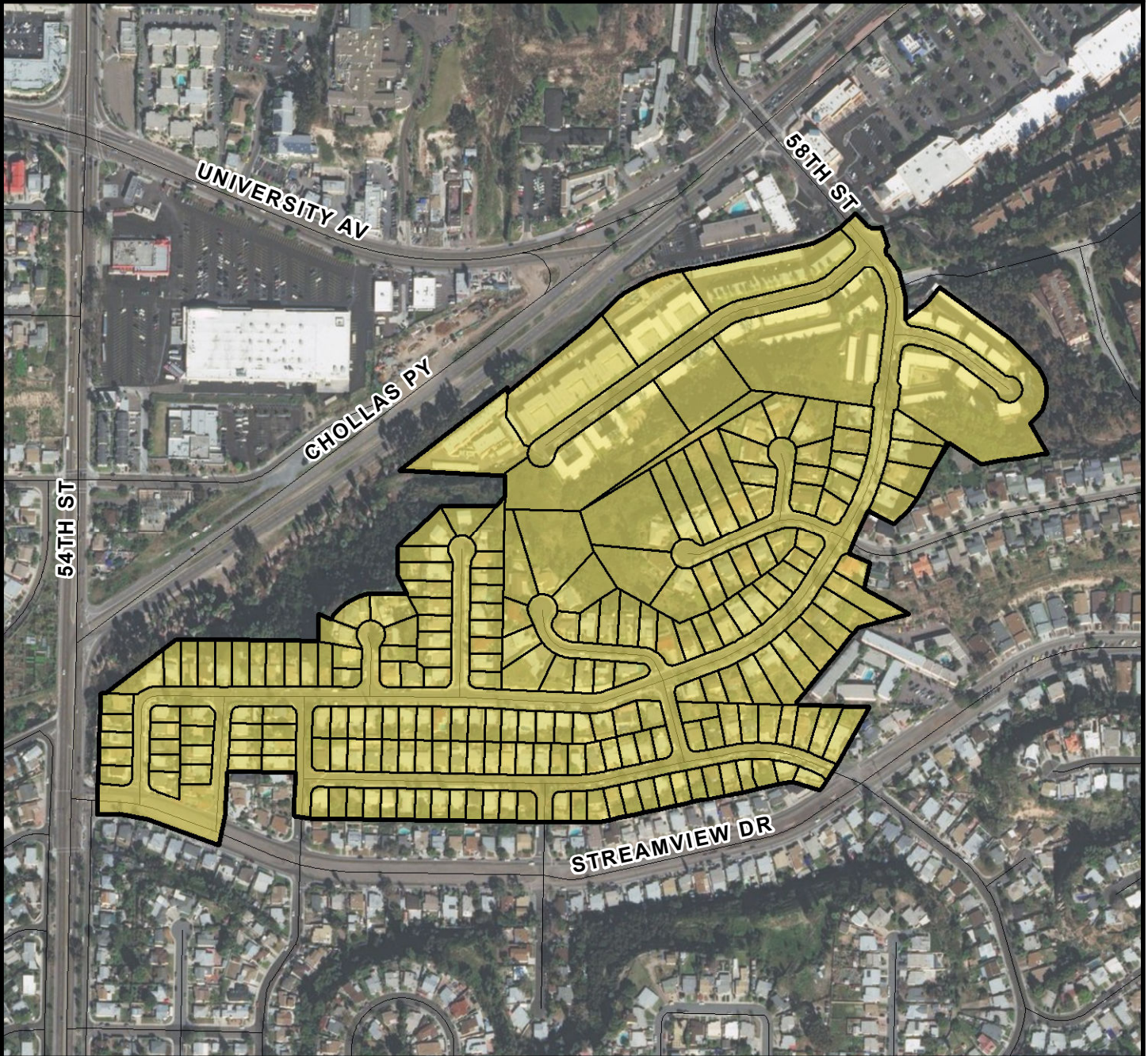


Legend

- Surcharge Projects
- Projects In Progress
- Rule20A Projects



COUNCIL DISTRICT 4
NEIGHBORHOOD: REDWOOD VILLAGE
PLANNING COMMUNITY: MID-CITY: EASTERN AREA



SURCHARGE PROJECT
RWDV-01: REDWOOD VILLAGE 01

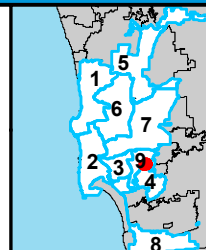
BOUNDARY LEGEND

-  Project Boundary
-  Parcel Boundaries



PROJECT DATA

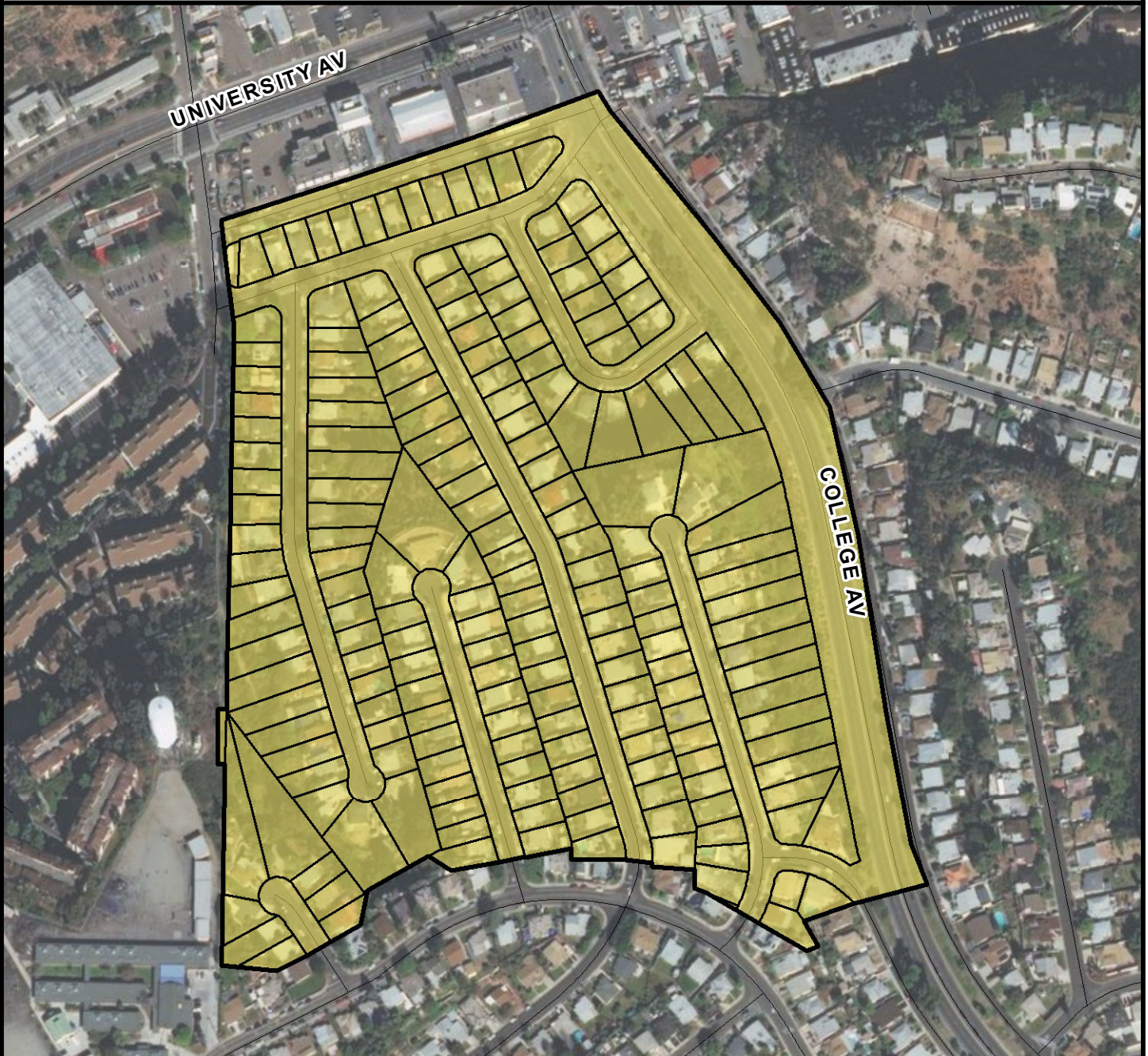
TRENCH LENGTH:	9,848 FT
SERVICE DROPS:	213
POWER POLE REMOVAL:	74
TRANSFORMER COUNT:	23
ESTIMATED COST:	\$ 7,678,048



THIS MAP/DATA IS PROVIDED WITHOUT WARRANTY OF ANY KIND, EITHER EXPRESSED OR IMPLIED, INCLUDING BUT NOT LIMITED TO, THE IMPLIED WARRANTIES OF MERCHANTABILITY AND FITNESS FOR A PARTICULAR PURPOSE.



COUNCIL DISTRICT 4
NEIGHBORHOOD: REDWOOD VILLAGE
PLANNING COMMUNITY: MID-CITY: EASTERN AREA



SURCHARGE PROJECT
RWDV-02: REDWOOD VILLAGE 02

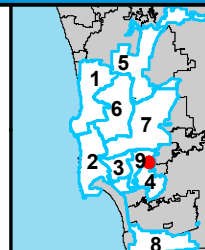
BOUNDARY LEGEND

-  Project Boundary
-  Parcel Boundaries



PROJECT DATA

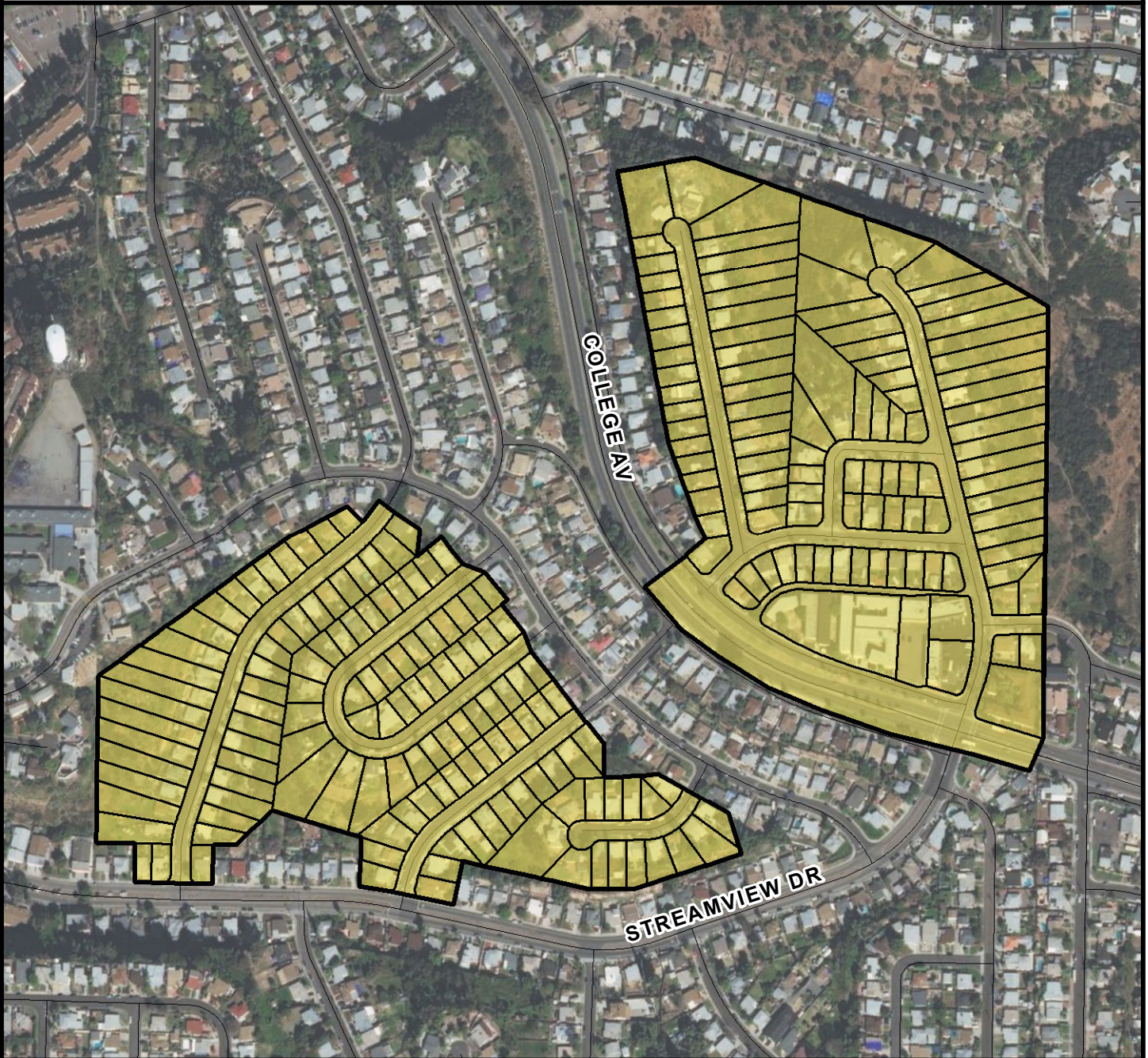
TRENCH LENGTH:	6,318 FT
SERVICE DROPS:	195
POWER POLE REMOVAL:	56
TRANSFORMER COUNT:	16
ESTIMATED COST:	\$ 5,680,610



THIS MAP/DATA IS PROVIDED WITHOUT WARRANTY OF ANY KIND, EITHER EXPRESSED OR IMPLIED, INCLUDING BUT NOT LIMITED TO, THE IMPLIED WARRANTIES OF MERCHANTABILITY AND FITNESS FOR A PARTICULAR PURPOSE.



COUNCIL DISTRICT 4
NEIGHBORHOOD: REDWOOD VILLAGE
PLANNING COMMUNITY: MID-CITY: EASTERN AREA



SURCHARGE PROJECT
RWDV-03: REDWOOD VILLAGE 03

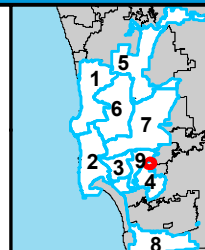
BOUNDARY LEGEND

-  Project Boundary
-  Parcel Boundaries



PROJECT DATA

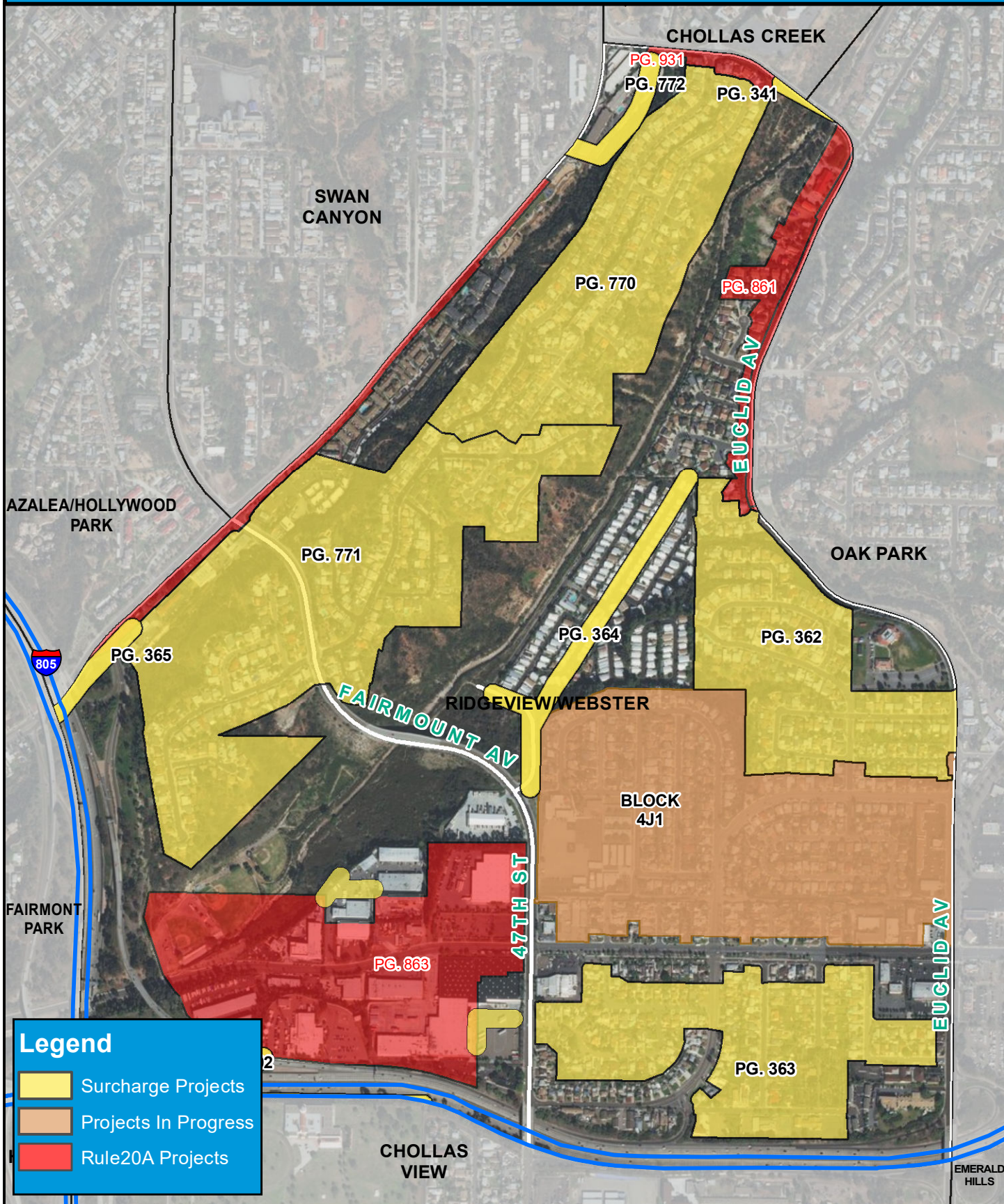
TRENCH LENGTH:	7,472 FT
SERVICE DROPS:	233
POWER POLE REMOVAL:	62
TRANSFORMER COUNT:	22
ESTIMATED COST:	\$ 6,780,478



SanGIS
San Diego Gas & Electric
 THIS MAP/DATA IS PROVIDED WITHOUT WARRANTY OF ANY KIND, EITHER EXPRESSED OR IMPLIED, INCLUDING BUT NOT LIMITED TO, THE IMPLIED WARRANTIES OF MERCHANTABILITY AND FITNESS FOR A PARTICULAR PURPOSE.

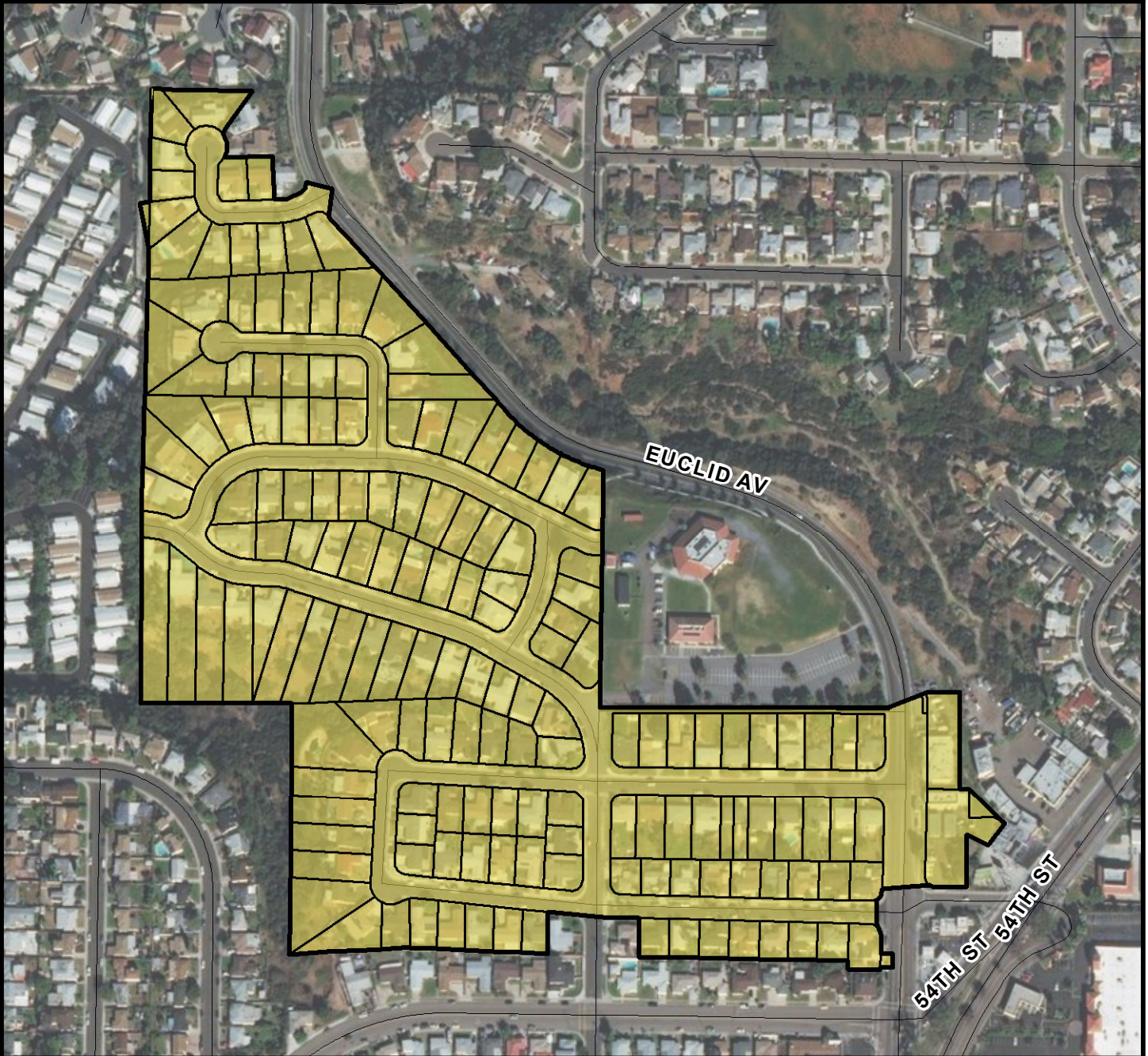


COUNCIL DISTRICT 4 NEIGHBORHOOD: RIDGEVIEW / WEBSTER KEYED MAP





COUNCIL DISTRICT 4
NEIGHBORHOOD: RIDGEVIEW / WEBSTER
PLANNING COMMUNITY: MID-CITY: EASTERN AREA



SURCHARGE PROJECT
RDGV-03: RIDGEVIEW/WEBSTER 03

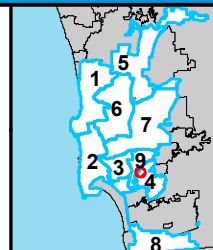
BOUNDARY LEGEND

-  Project Boundary
-  Parcel Boundaries



PROJECT DATA

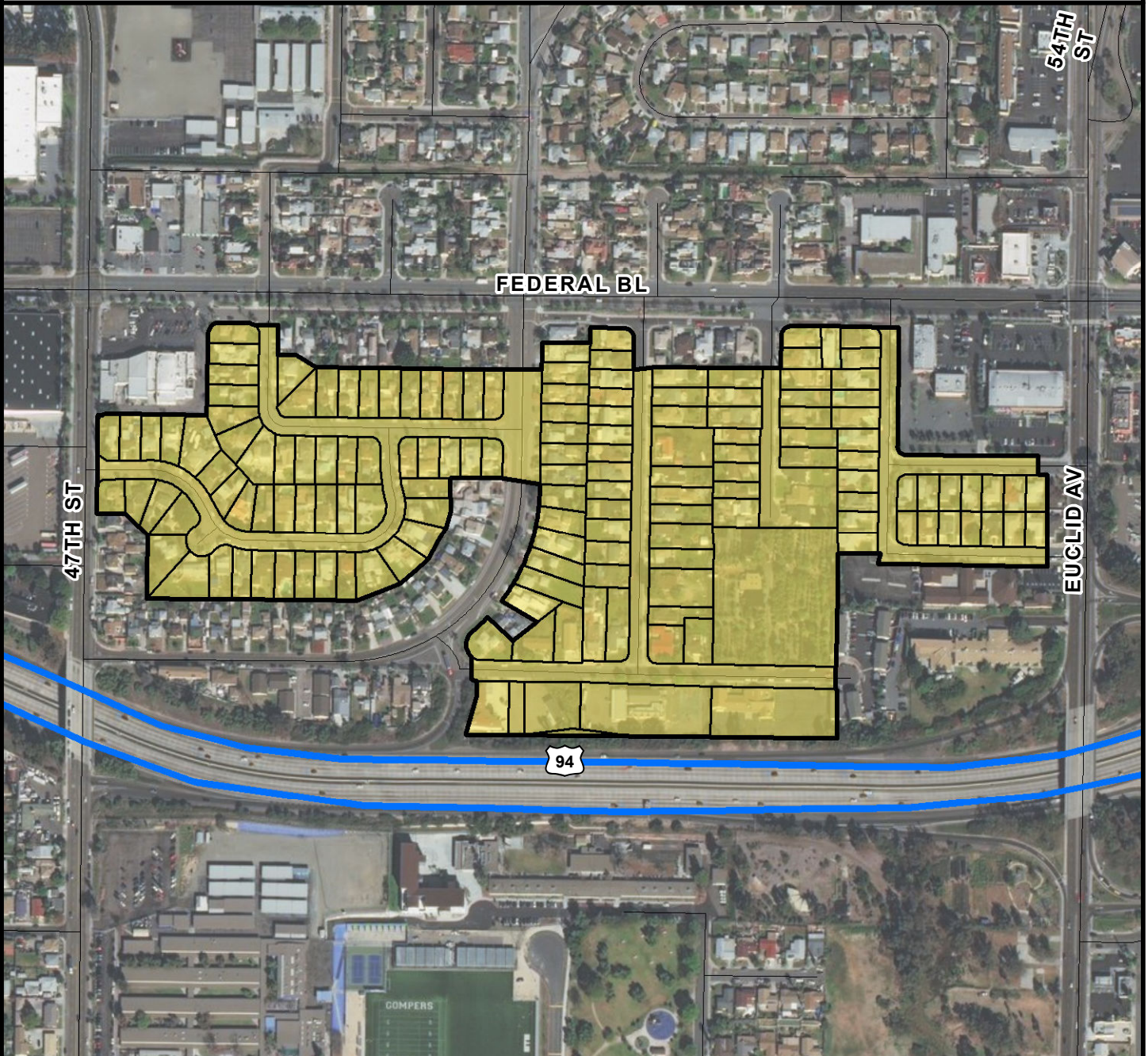
TRENCH LENGTH:	7,315 FT
SERVICE DROPS:	162
POWER POLE REMOVAL:	69
TRANSFORMER COUNT:	14
ESTIMATED COST:	\$ 5,765,921



THIS MAP/DATA IS PROVIDED WITHOUT WARRANTY OF ANY KIND, EITHER EXPRESSED OR IMPLIED, INCLUDING BUT NOT LIMITED TO, THE IMPLIED WARRANTIES OF MERCHANTABILITY AND FITNESS FOR A PARTICULAR PURPOSE.





COUNCIL DISTRICT 4
NEIGHBORHOOD: RIDGEVIEW / WEBSTER
PLANNING COMMUNITY: MID-CITY: EASTERN AREA



SURCHARGE PROJECT
RDGV-04: RIDGEVIEW/WEBSTER 04

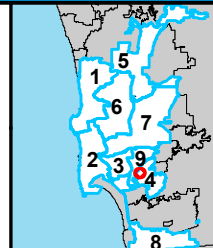
BOUNDARY LEGEND

-  Project Boundary
-  Parcel Boundaries



PROJECT DATA

TRENCH LENGTH:	5,662 FT
SERVICE DROPS:	151
POWER POLE REMOVAL:	54
TRANSFORMER COUNT:	12
ESTIMATED COST:	\$ 4,850,896



THIS MAP/DATA IS PROVIDED WITHOUT WARRANTY OF ANY KIND, EITHER EXPRESSED OR IMPLIED, INCLUDING BUT NOT LIMITED TO, THE IMPLIED WARRANTIES OF MERCHANTABILITY AND FITNESS FOR A PARTICULAR PURPOSE.



COUNCIL DISTRICT 4
NEIGHBORHOOD: RIDGEVIEW / WEBSTER
PLANNING COMMUNITY: MID-CITY: EASTERN AREA



SURCHARGE PROJECT
RDGV-S1: RIDGEVIEW/WEBSTER SEGMENT 01

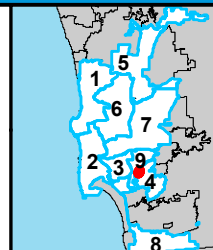
BOUNDARY LEGEND

-  Project Boundary
-  Parcel Boundaries



PROJECT DATA

TRENCH LENGTH:	2,613 FT
SERVICE DROPS:	0
POWER POLE REMOVAL:	15
TRANSFORMER COUNT:	2
ESTIMATED COST:	\$ 1,441,757



THIS MAP/DATA IS PROVIDED WITHOUT WARRANTY OF ANY KIND, EITHER EXPRESSED OR IMPLIED, INCLUDING BUT NOT LIMITED TO, THE IMPLIED WARRANTIES OF MERCHANTABILITY AND FITNESS FOR A PARTICULAR PURPOSE.



COUNCIL DISTRICT 4
NEIGHBORHOOD: RIDGEVIEW / WEBSTER
PLANNING COMMUNITY: MID-CITY: CITY HEIGHTS



SURCHARGE PROJECT
RDGV-S2: RIDGEVIEW/WEBSTER SEGMENT 02

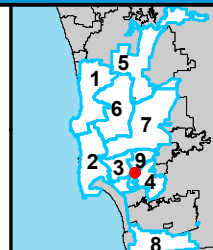
BOUNDARY LEGEND

-  Project Boundary
-  Parcel Boundaries



PROJECT DATA

TRENCH LENGTH:	1,154 FT
SERVICE DROPS:	0
POWER POLE REMOVAL:	4
TRANSFORMER COUNT:	2
ESTIMATED COST:	\$ 774,731



THIS MAP/DATA IS PROVIDED WITHOUT WARRANTY OF ANY KIND, EITHER EXPRESSED OR IMPLIED, INCLUDING BUT NOT LIMITED TO, THE IMPLIED WARRANTIES OF MERCHANTABILITY AND FITNESS FOR A PARTICULAR PURPOSE.



COUNCIL DISTRICT 4
NEIGHBORHOOD: RIDGEVIEW / WEBSTER
PLANNING COMMUNITY: MID-CITY: CITY HEIGHTS



SURCHARGE PROJECT
RDGV-S4: RIDGEVIEW/WEBSTER SEGMENT 04

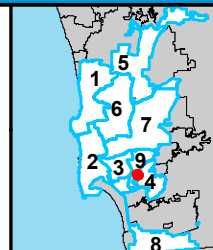
BOUNDARY LEGEND

-  Project Boundary
-  Parcel Boundaries



PROJECT DATA

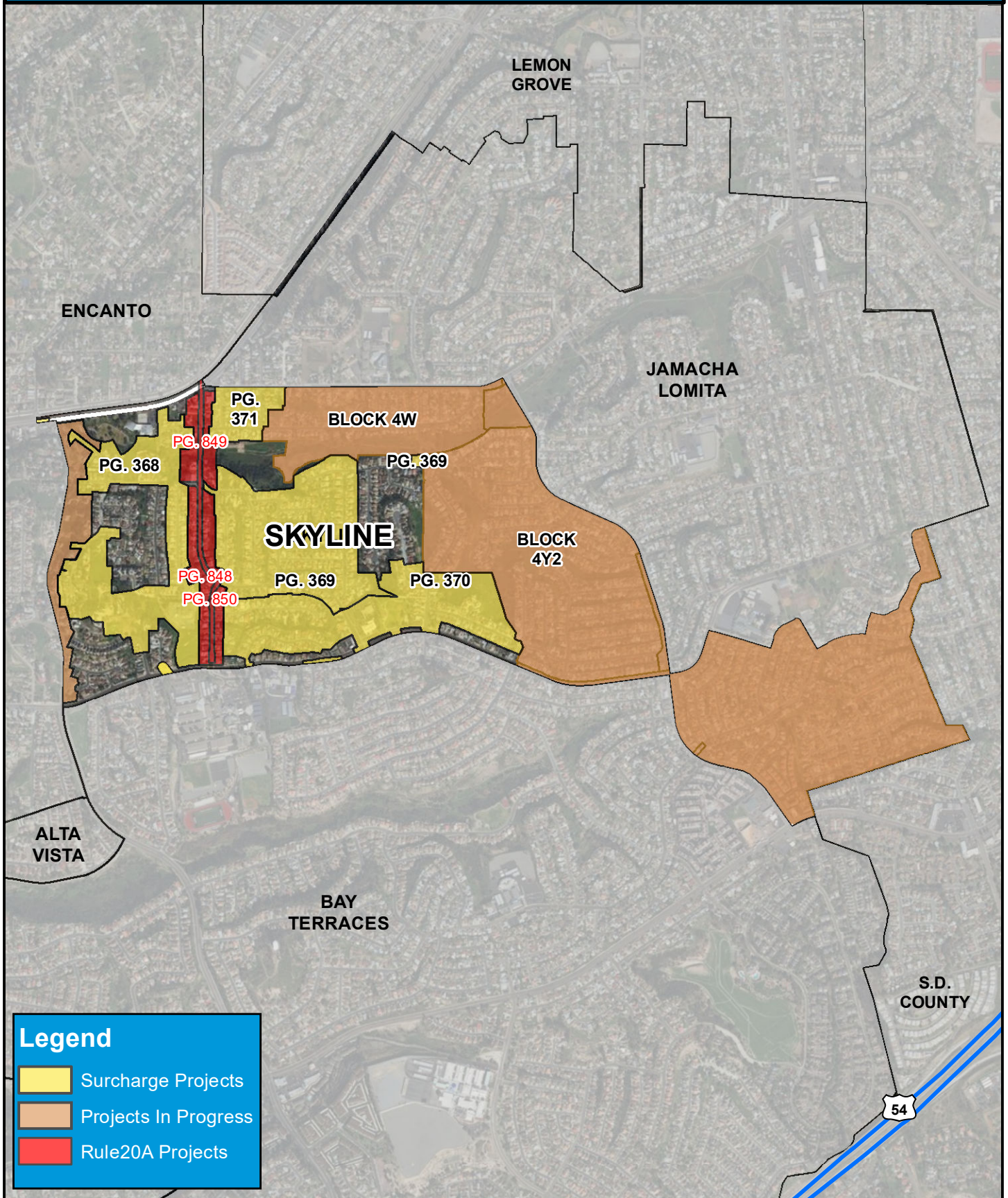
TRENCH LENGTH:	898 FT
SERVICE DROPS:	1
POWER POLE REMOVAL:	9
TRANSFORMER COUNT:	2
ESTIMATED COST:	\$ 694,252



SanGIS
© 2014 San Diego Council
 THIS MAP/DATA IS PROVIDED WITHOUT WARRANTY OF ANY KIND, EITHER EXPRESSED OR IMPLIED, INCLUDING BUT NOT LIMITED TO, THE IMPLIED WARRANTIES OF MERCHANTABILITY AND FITNESS FOR A PARTICULAR PURPOSE.



COUNCIL DISTRICT 4 NEIGHBORHOOD: SKYLINE KEYED MAP

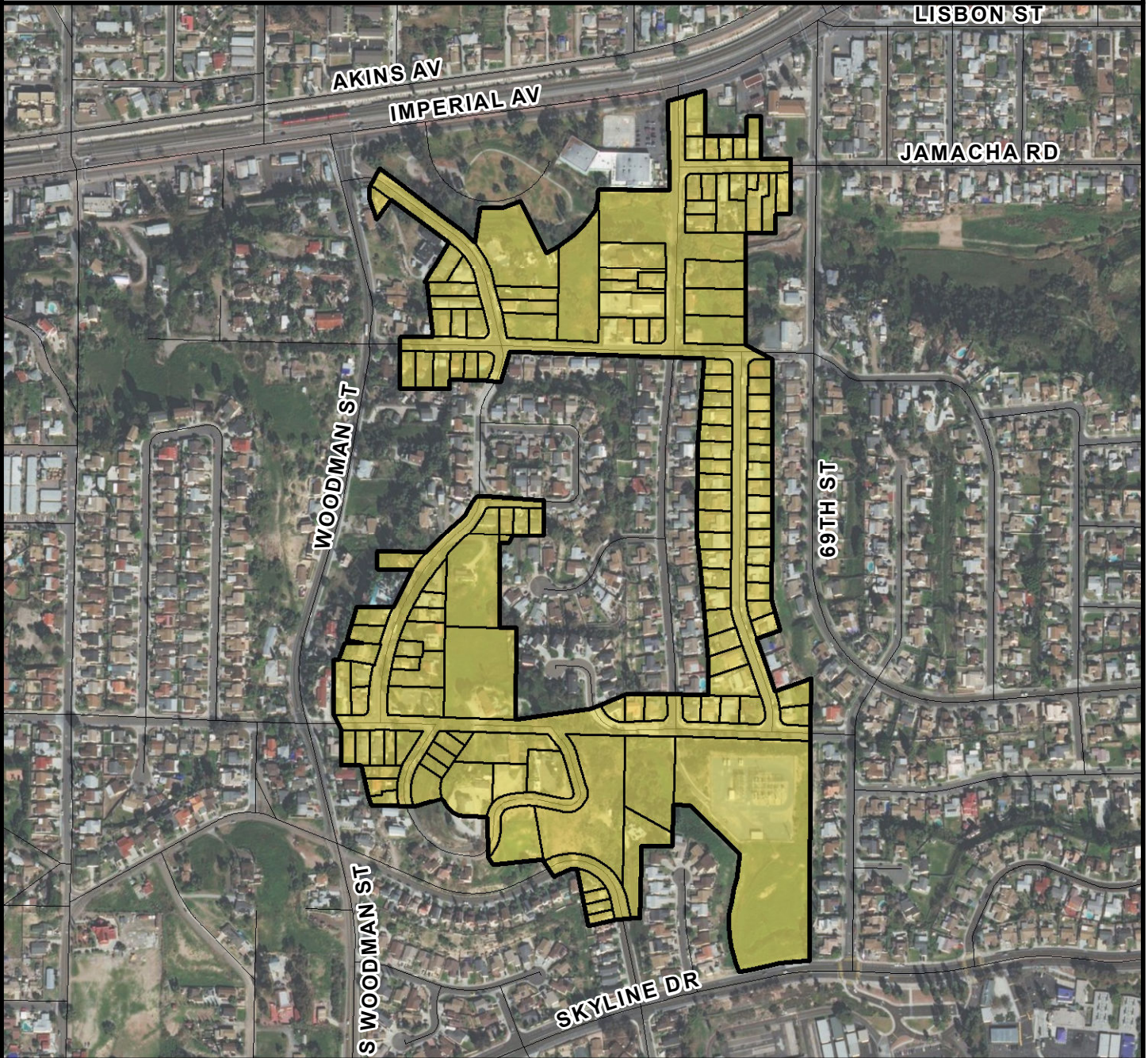


Legend

- Surcharge Projects
- Projects In Progress
- Rule20A Projects



COUNCIL DISTRICT 4
NEIGHBORHOOD: SKYLINE
PLANNING COMMUNITY: SKYLINE-PARADISE HILLS



SURCHARGE PROJECT
SKYL-01: SKYLINE 01

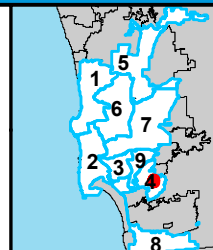
BOUNDARY LEGEND

-  Project Boundary
-  Parcel Boundaries



PROJECT DATA

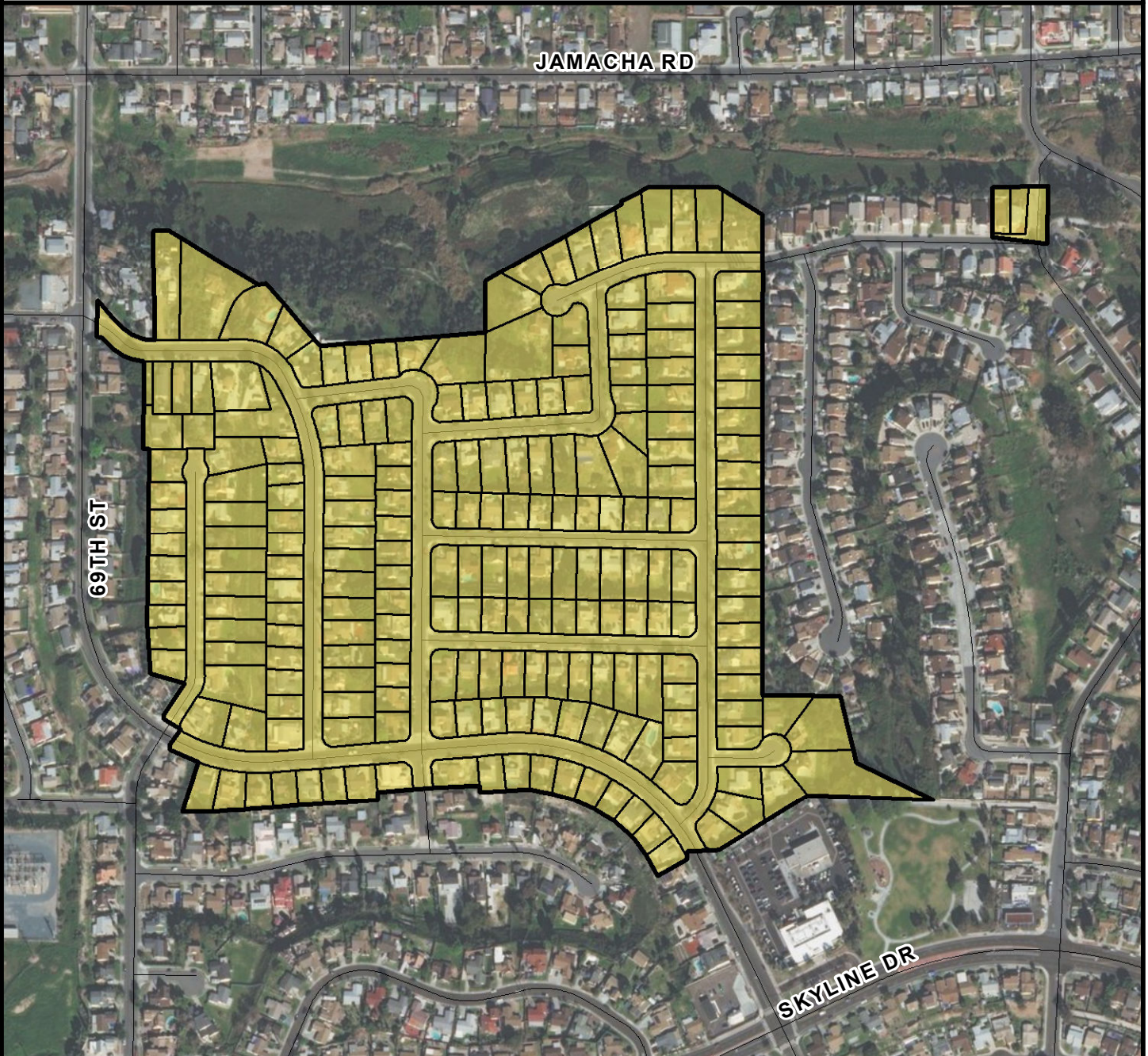
TRENCH LENGTH:	8,660 FT
SERVICE DROPS:	135
POWER POLE REMOVAL:	61
TRANSFORMER COUNT:	15
ESTIMATED COST:	\$ 6,205,150



THIS MAP/DATA IS PROVIDED WITHOUT WARRANTY OF ANY KIND, EITHER EXPRESSED OR IMPLIED, INCLUDING BUT NOT LIMITED TO, THE IMPLIED WARRANTIES OF MERCHANTABILITY AND FITNESS FOR A PARTICULAR PURPOSE.



COUNCIL DISTRICT 4
NEIGHBORHOOD: SKYLINE
PLANNING COMMUNITY: SKYLINE-PARADISE HILLS



SURCHARGE PROJECT
SKYL-02: SKYLINE 02

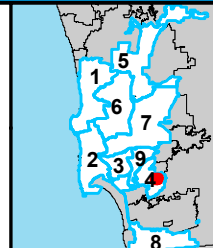
BOUNDARY LEGEND

-  Project Boundary
-  Parcel Boundaries



PROJECT DATA

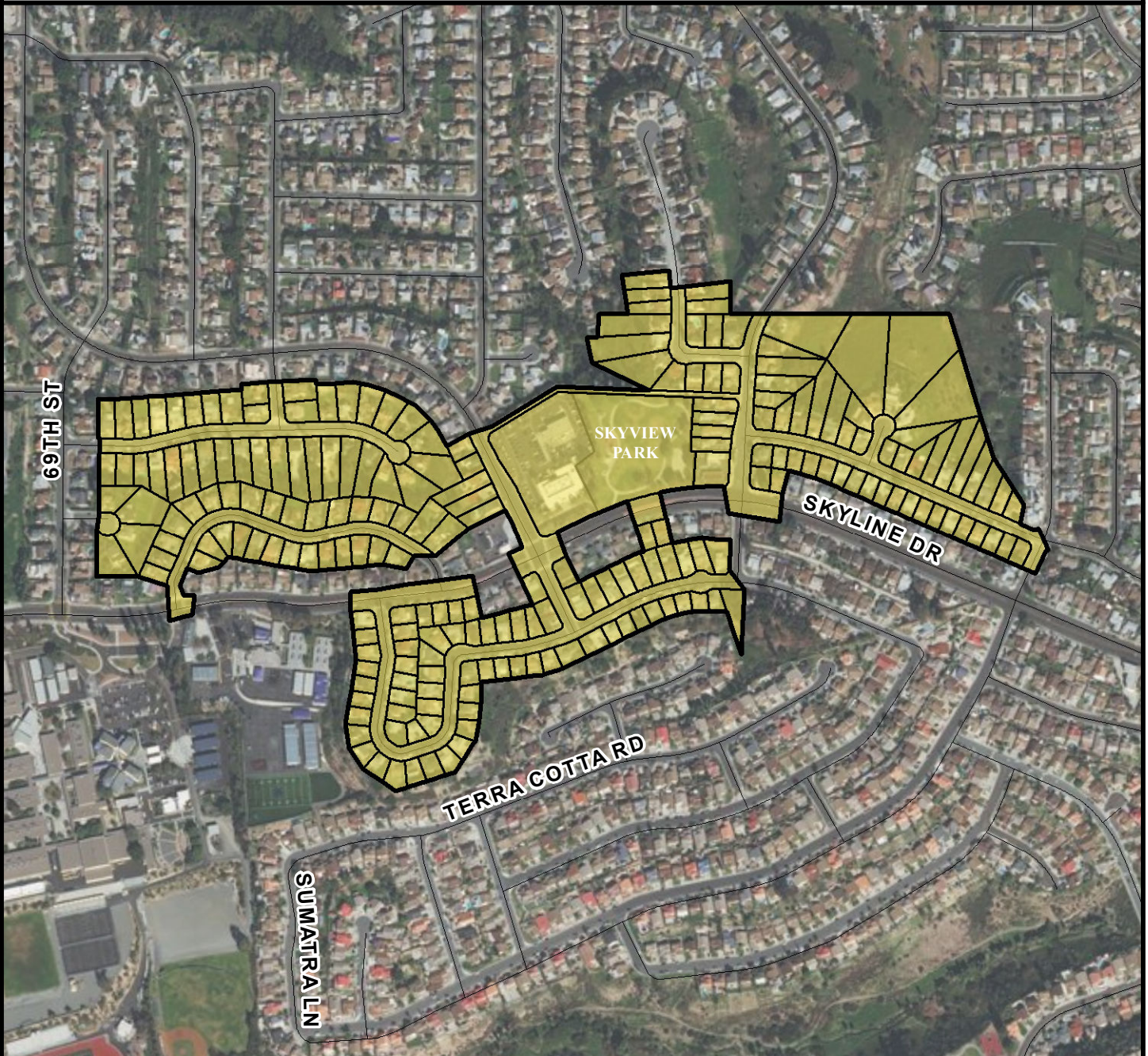
TRENCH LENGTH:	10,370 FT
SERVICE DROPS:	223
POWER POLE REMOVAL:	74
TRANSFORMER COUNT:	17
ESTIMATED COST:	\$ 7,838,620



THIS MAP/DATA IS PROVIDED WITHOUT WARRANTY OF ANY KIND, EITHER EXPRESSED OR IMPLIED, INCLUDING BUT NOT LIMITED TO, THE IMPLIED WARRANTIES OF MERCHANTABILITY AND FITNESS FOR A PARTICULAR PURPOSE.



COUNCIL DISTRICT 4
NEIGHBORHOOD: SKYLINE
PLANNING COMMUNITY: SKYLINE-PARADISE HILLS



SURCHARGE PROJECT
SKYL-03: SKYLINE 03

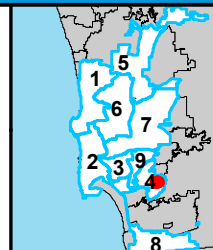
BOUNDARY LEGEND

-  Project Boundary
-  Parcel Boundaries



PROJECT DATA

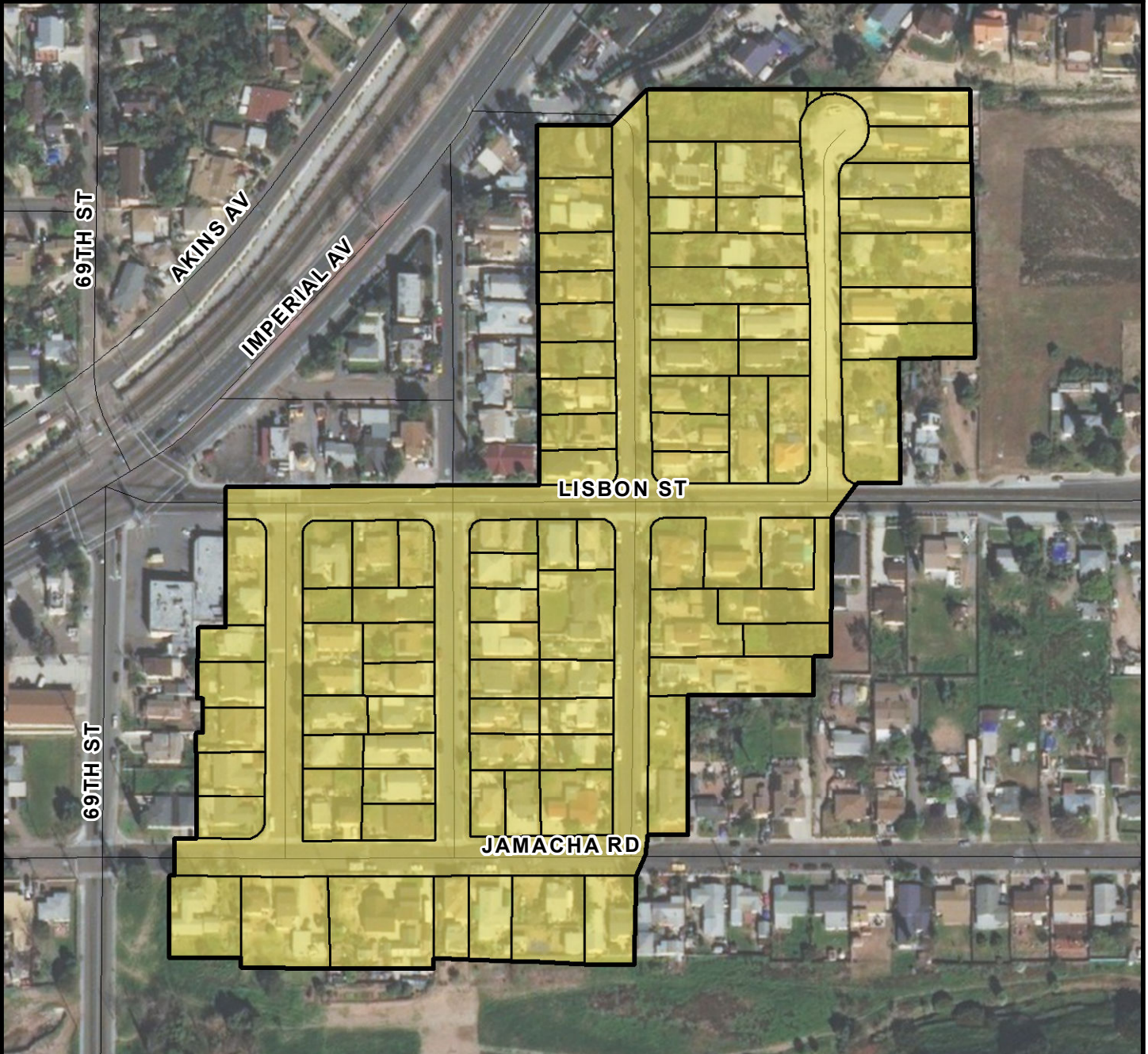
TRENCH LENGTH:	7,928 FT
SERVICE DROPS:	220
POWER POLE REMOVAL:	81
TRANSFORMER COUNT:	14
ESTIMATED COST:	\$ 6,695,522



THIS MAP/DATA IS PROVIDED WITHOUT WARRANTY OF ANY KIND, EITHER EXPRESSED OR IMPLIED, INCLUDING BUT NOT LIMITED TO, THE IMPLIED WARRANTIES OF MERCHANTABILITY AND FITNESS FOR A PARTICULAR PURPOSE.



COUNCIL DISTRICT 4
NEIGHBORHOOD: SKYLINE
PLANNING COMMUNITY: SKYLINE-PARADISE HILLS



SURCHARGE PROJECT
SKYL-04: SKYLINE 04

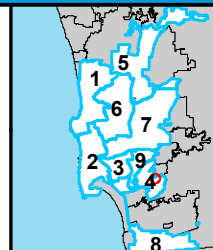
BOUNDARY LEGEND

-  Project Boundary
-  Parcel Boundaries



PROJECT DATA

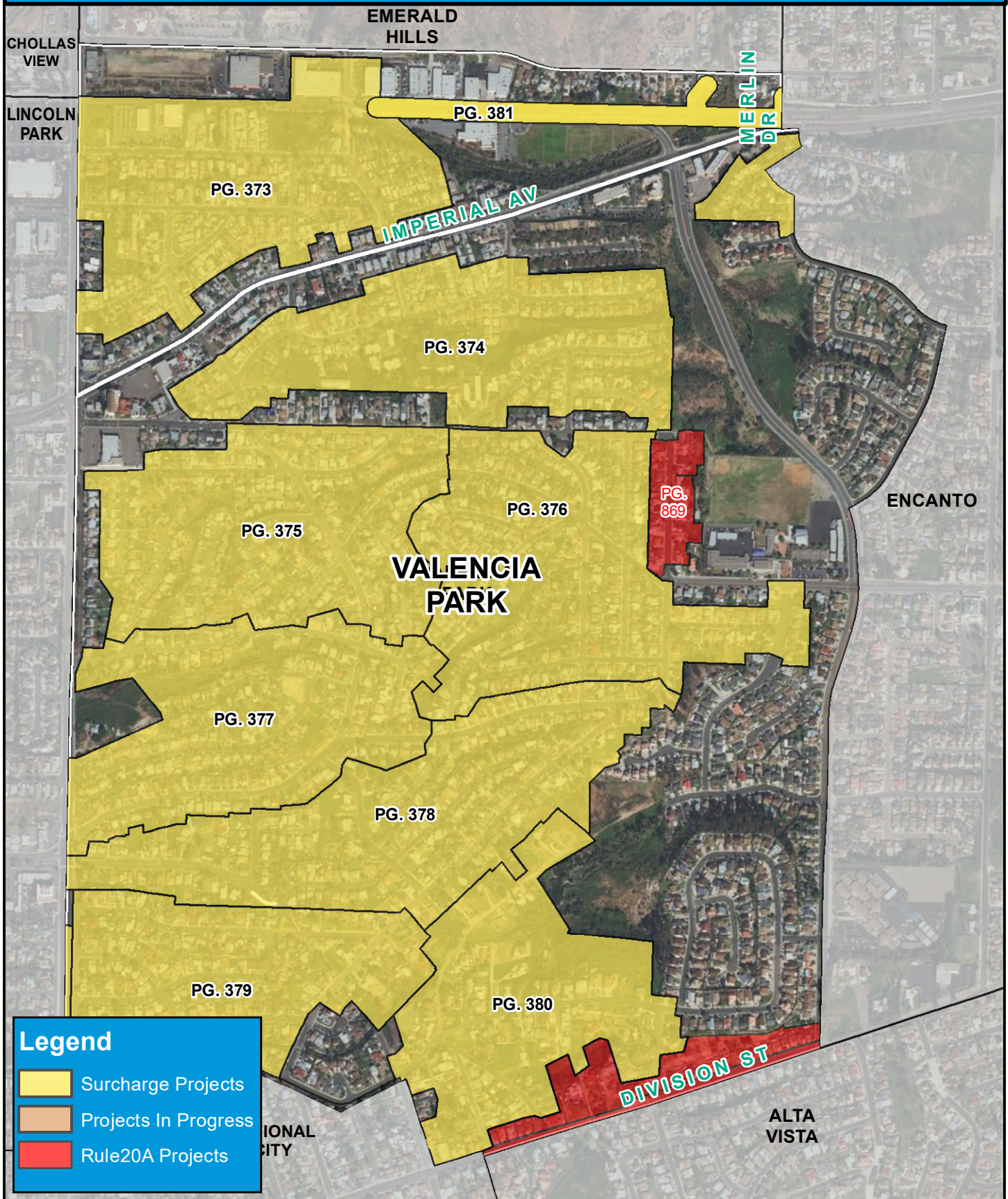
TRENCH LENGTH:	3,335 FT
SERVICE DROPS:	85
POWER POLE REMOVAL:	35
TRANSFORMER COUNT:	7
ESTIMATED COST:	\$ 2,885,090



THIS MAP/DATA IS PROVIDED WITHOUT WARRANTY OF ANY KIND, EITHER EXPRESSED OR IMPLIED, INCLUDING BUT NOT LIMITED TO, THE IMPLIED WARRANTIES OF MERCHANTABILITY AND FITNESS FOR A PARTICULAR PURPOSE.

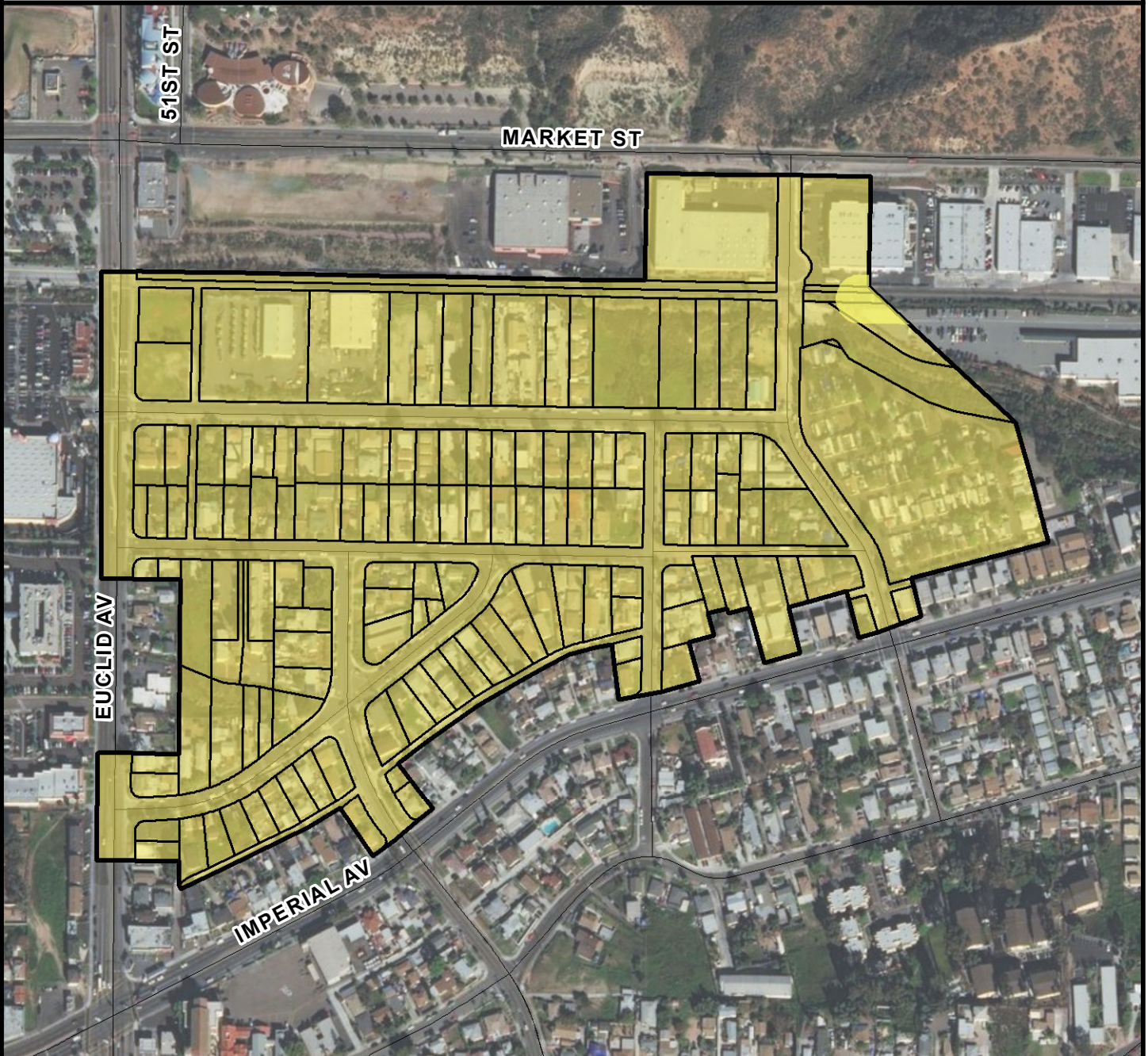


COUNCIL DISTRICT 4 NEIGHBORHOOD: VALENCIA PARK KEYED MAP





COUNCIL DISTRICT 4
NEIGHBORHOOD: VALENCIA PARK
PLANNING COMMUNITY: ENCANTO



SURCHARGE PROJECT
VAPK-01: VALENCIA PARK 01

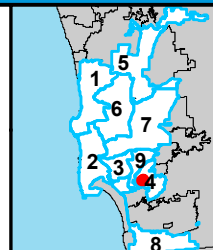
BOUNDARY LEGEND

-  Project Boundary
-  Parcel Boundaries



PROJECT DATA

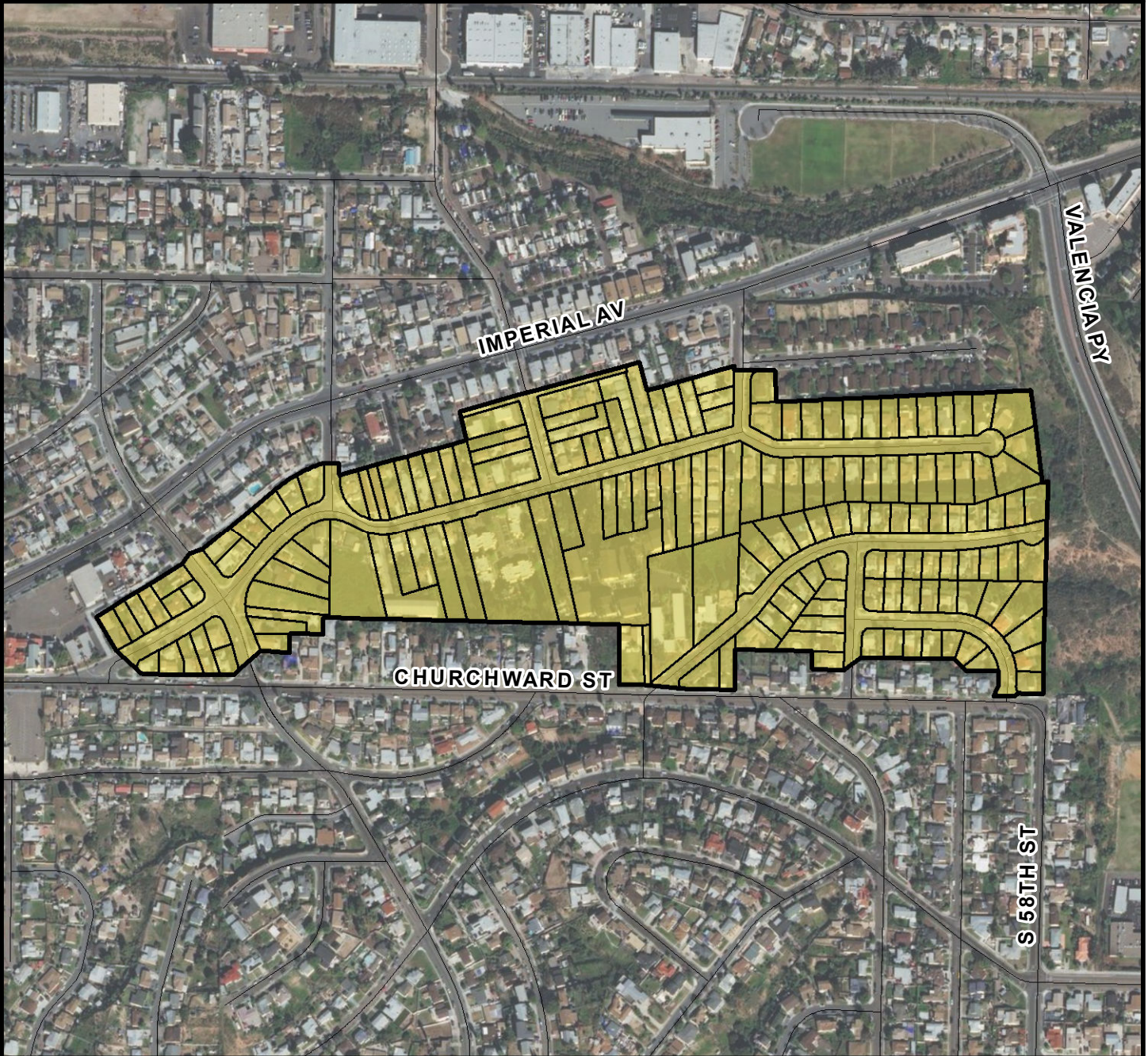
TRENCH LENGTH:	8,357 FT
SERVICE DROPS:	131
POWER POLE REMOVAL:	62
TRANSFORMER COUNT:	17
ESTIMATED COST:	\$ 5,941,672



THIS MAP/DATA IS PROVIDED WITHOUT WARRANTY OF ANY KIND, EITHER EXPRESSED OR IMPLIED, INCLUDING BUT NOT LIMITED TO, THE IMPLIED WARRANTIES OF MERCHANTABILITY AND FITNESS FOR A PARTICULAR PURPOSE.



COUNCIL DISTRICT 4
NEIGHBORHOOD: VALENCIA PARK
PLANNING COMMUNITY: ENCANTO



SURCHARGE PROJECT
VAPK-02: VALENCIA PARK 02

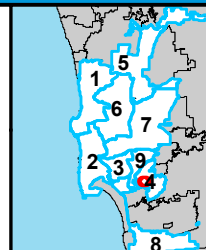
BOUNDARY LEGEND

-  Project Boundary
-  Parcel Boundaries



PROJECT DATA

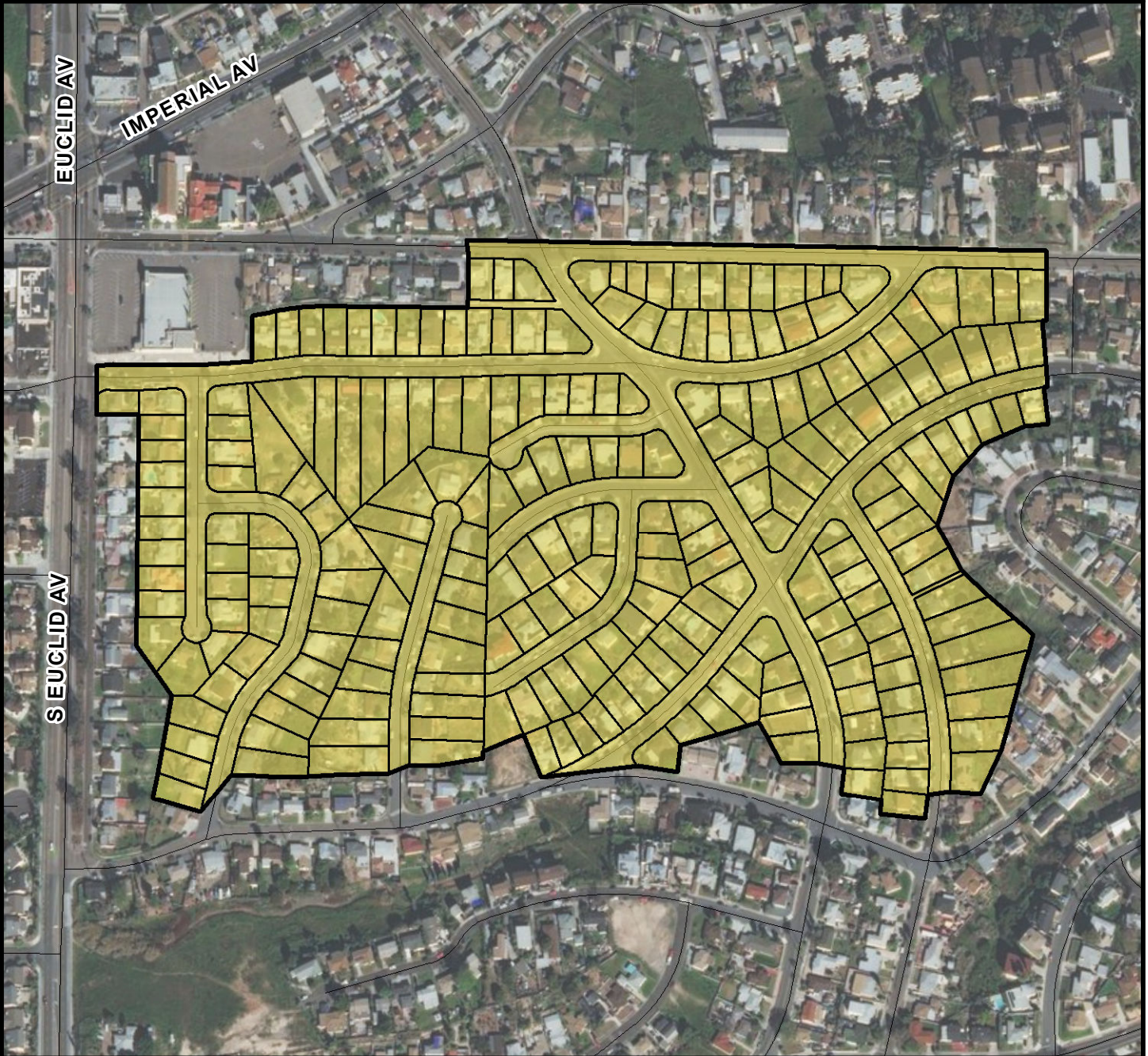
TRENCH LENGTH:	6,538 FT
SERVICE DROPS:	161
POWER POLE REMOVAL:	67
TRANSFORMER COUNT:	12
ESTIMATED COST:	\$ 5,335,478



THIS MAP/DATA IS PROVIDED WITHOUT WARRANTY OF ANY KIND, EITHER EXPRESSED OR IMPLIED, INCLUDING BUT NOT LIMITED TO, THE IMPLIED WARRANTIES OF MERCHANTABILITY AND FITNESS FOR A PARTICULAR PURPOSE.



COUNCIL DISTRICT 4
NEIGHBORHOOD: VALENCIA PARK
PLANNING COMMUNITY: ENCANTO



SURCHARGE PROJECT
VAPK-03: VALENCIA PARK 03

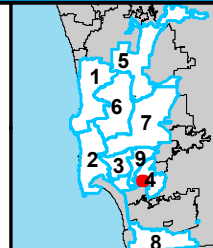
BOUNDARY LEGEND

-  Project Boundary
-  Parcel Boundaries



PROJECT DATA

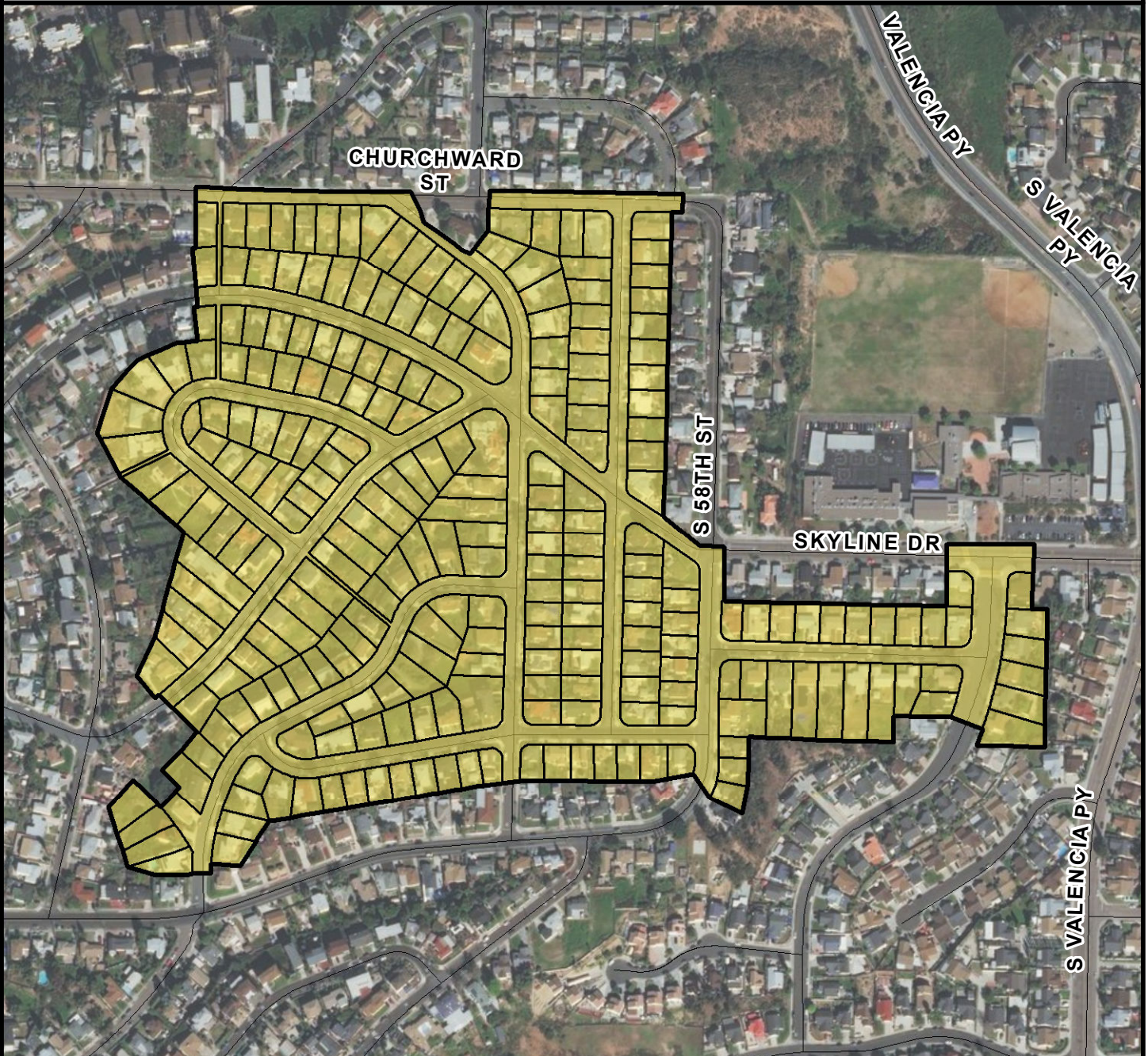
TRENCH LENGTH:	9,774 FT
SERVICE DROPS:	233
POWER POLE REMOVAL:	91
TRANSFORMER COUNT:	16
ESTIMATED COST:	\$ 7,797,404



THIS MAP/DATA IS PROVIDED WITHOUT WARRANTY OF ANY KIND, EITHER EXPRESSED OR IMPLIED, INCLUDING BUT NOT LIMITED TO, THE IMPLIED WARRANTIES OF MERCHANTABILITY AND FITNESS FOR A PARTICULAR PURPOSE.



COUNCIL DISTRICT 4
NEIGHBORHOOD: VALENCIA PARK
PLANNING COMMUNITY: ENCANTO



SURCHARGE PROJECT
VAPK-04: VALENCIA PARK 04

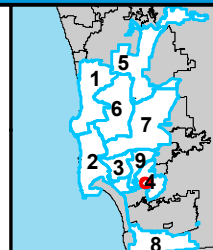
BOUNDARY LEGEND

-  Project Boundary
-  Parcel Boundaries



PROJECT DATA

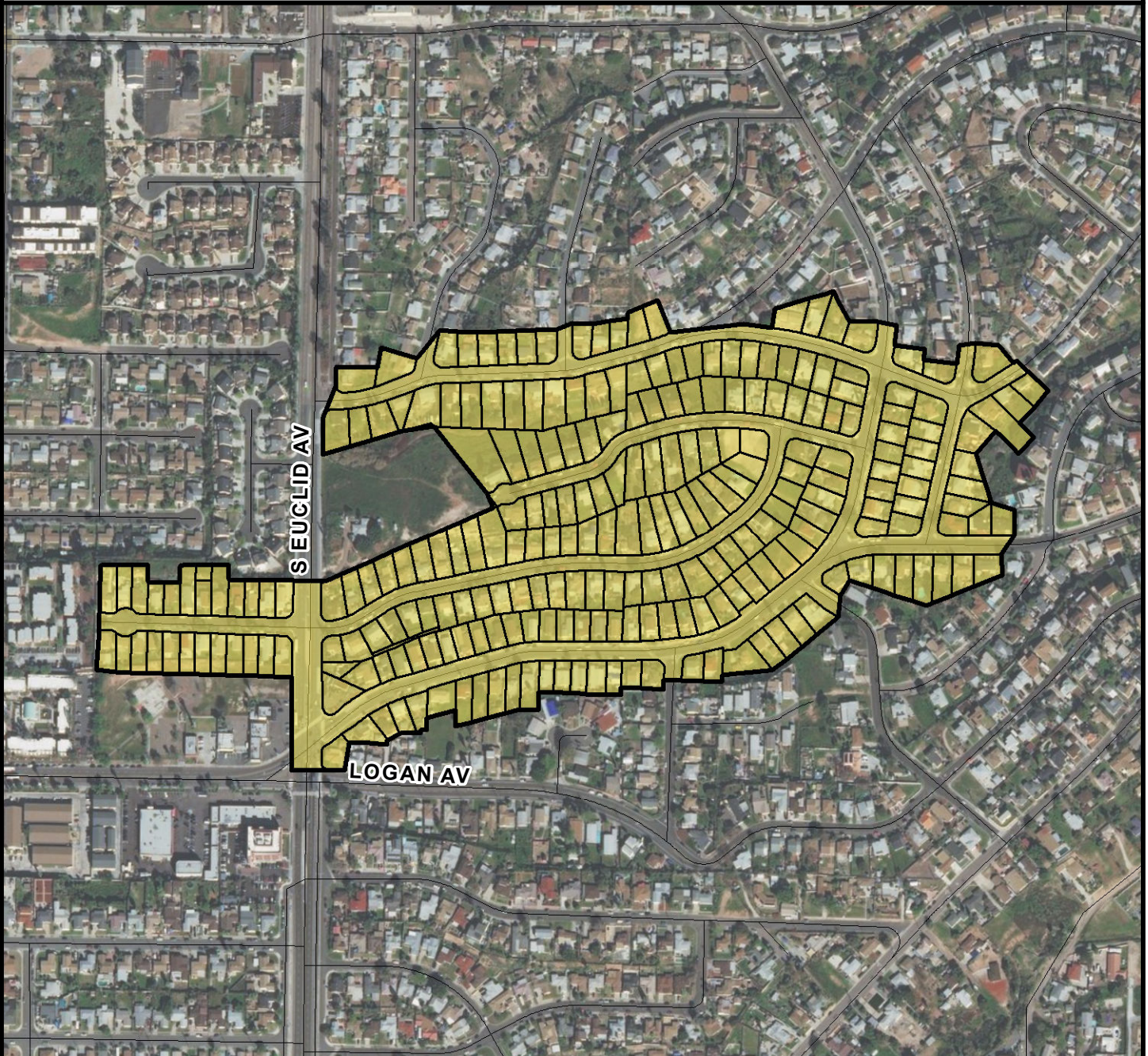
TRENCH LENGTH:	12,096 FT
SERVICE DROPS:	250
POWER POLE REMOVAL:	107
TRANSFORMER COUNT:	21
ESTIMATED COST:	\$ 9,277,385



THIS MAP/DATA IS PROVIDED WITHOUT WARRANTY OF ANY KIND, EITHER EXPRESSED OR IMPLIED, INCLUDING BUT NOT LIMITED TO, THE IMPLIED WARRANTIES OF MERCHANTABILITY AND FITNESS FOR A PARTICULAR PURPOSE.



COUNCIL DISTRICT 4
NEIGHBORHOOD: VALENCIA PARK
PLANNING COMMUNITY: ENCANTO



SURCHARGE PROJECT
VAPK-05: VALENCIA PARK 05

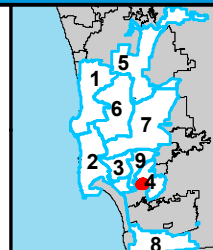
BOUNDARY LEGEND

-  Project Boundary
-  Parcel Boundaries



PROJECT DATA

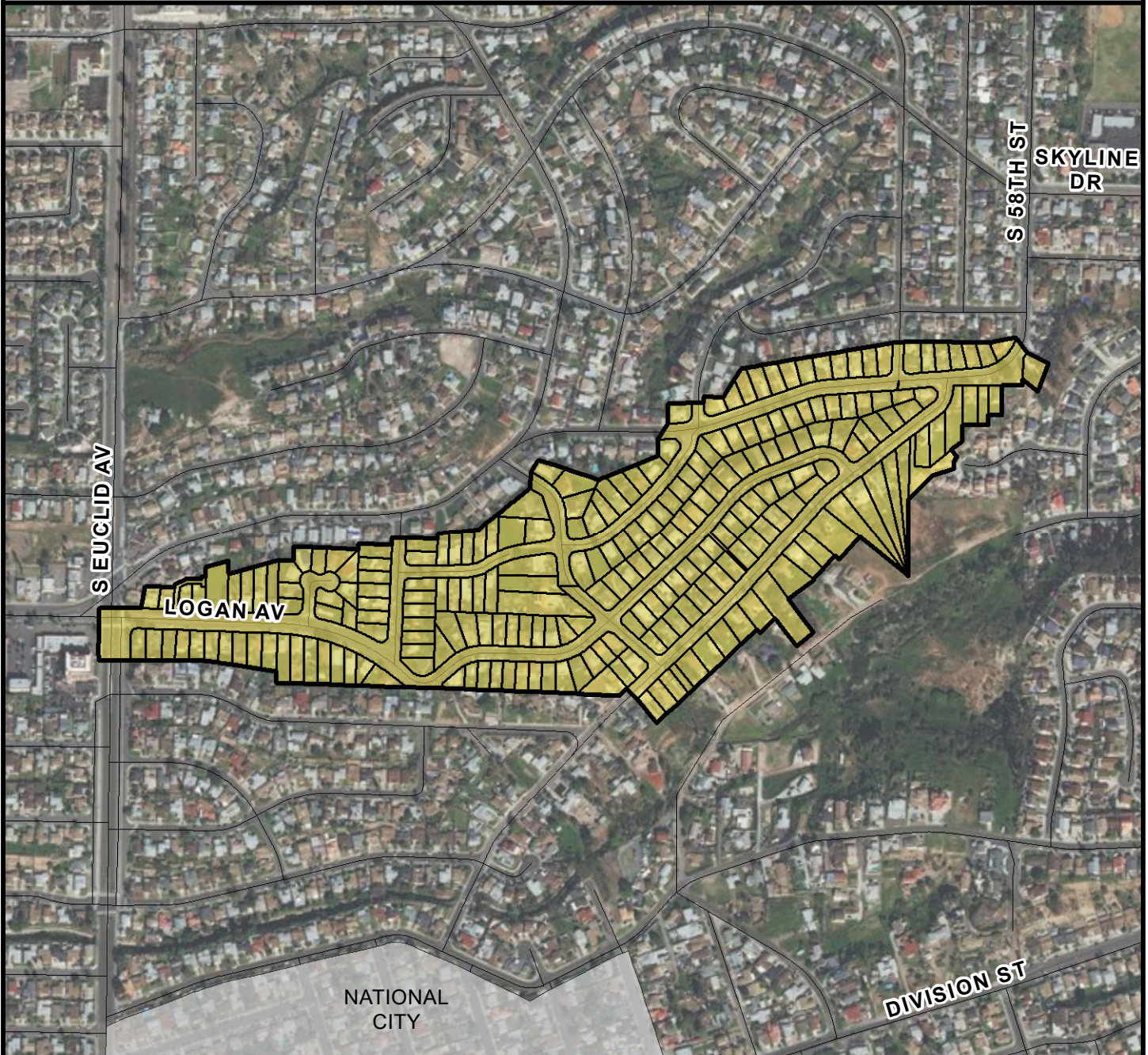
TRENCH LENGTH:	10,821 FT
SERVICE DROPS:	249
POWER POLE REMOVAL:	87
TRANSFORMER COUNT:	16
ESTIMATED COST:	\$ 8,408,375



THIS MAP/DATA IS PROVIDED WITHOUT WARRANTY OF ANY KIND, EITHER EXPRESSED OR IMPLIED, INCLUDING BUT NOT LIMITED TO, THE IMPLIED WARRANTIES OF MERCHANTABILITY AND FITNESS FOR A PARTICULAR PURPOSE.



COUNCIL DISTRICT 4
NEIGHBORHOOD: VALENCIA PARK
PLANNING COMMUNITY: ENCANTO



SURCHARGE PROJECT
VAPK-06: VALENCIA PARK 06

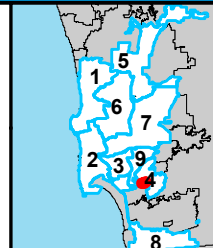
BOUNDARY LEGEND

-  Project Boundary
-  Parcel Boundaries



PROJECT DATA

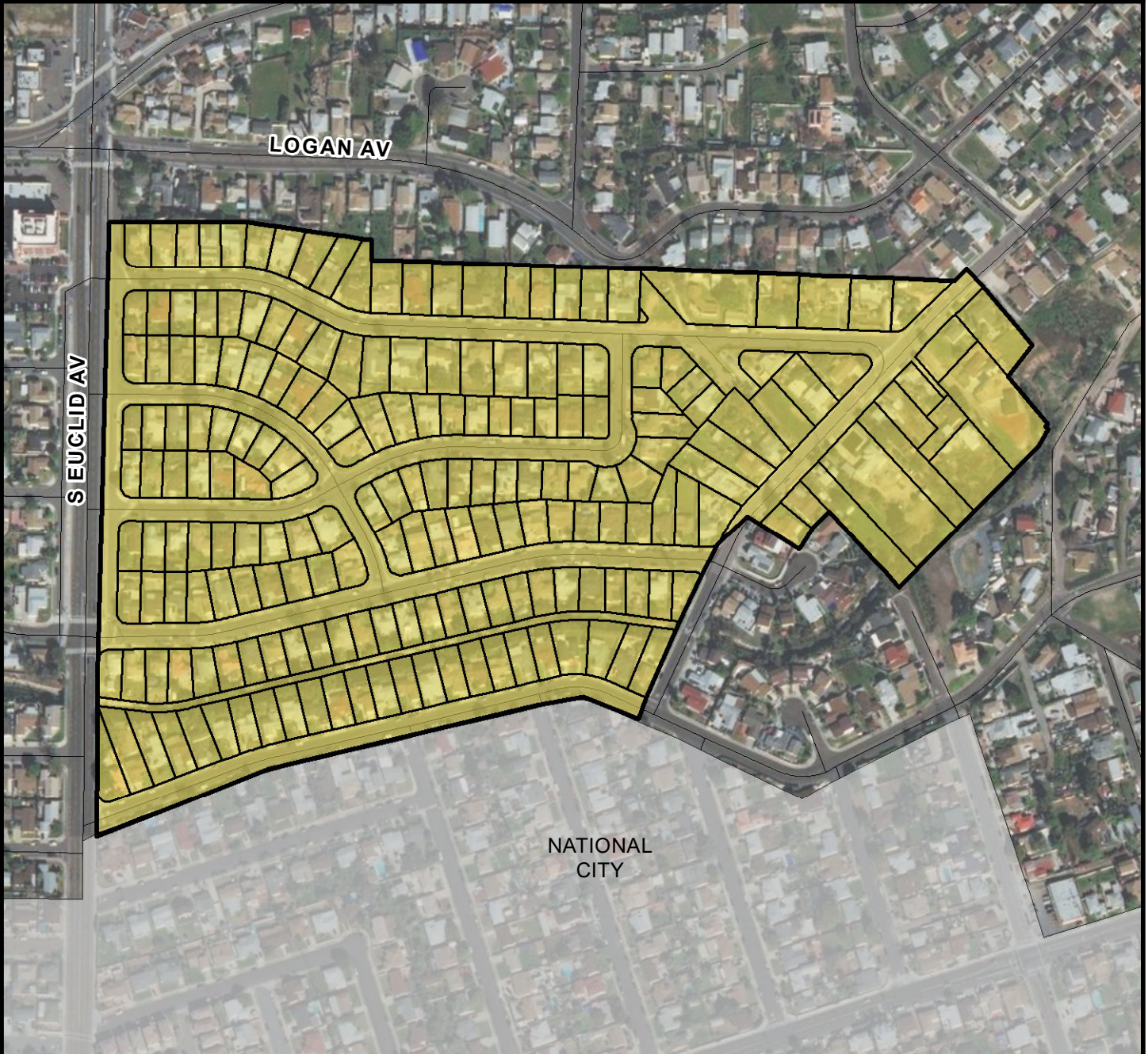
TRENCH LENGTH:	11,878 FT
SERVICE DROPS:	235
POWER POLE REMOVAL:	94
TRANSFORMER COUNT:	17
ESTIMATED COST:	\$ 8,823,274



THIS MAP/DATA IS PROVIDED WITHOUT WARRANTY OF ANY KIND, EITHER EXPRESSED OR IMPLIED, INCLUDING BUT NOT LIMITED TO, THE IMPLIED WARRANTIES OF MERCHANTABILITY AND FITNESS FOR A PARTICULAR PURPOSE.





COUNCIL DISTRICT 4
NEIGHBORHOOD: VALENCIA PARK
PLANNING COMMUNITY: ENCANTO



SURCHARGE PROJECT
VAPK-07: VALENCIA PARK 07

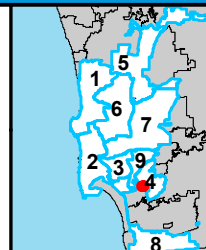
BOUNDARY LEGEND

-  Project Boundary
-  Parcel Boundaries



PROJECT DATA

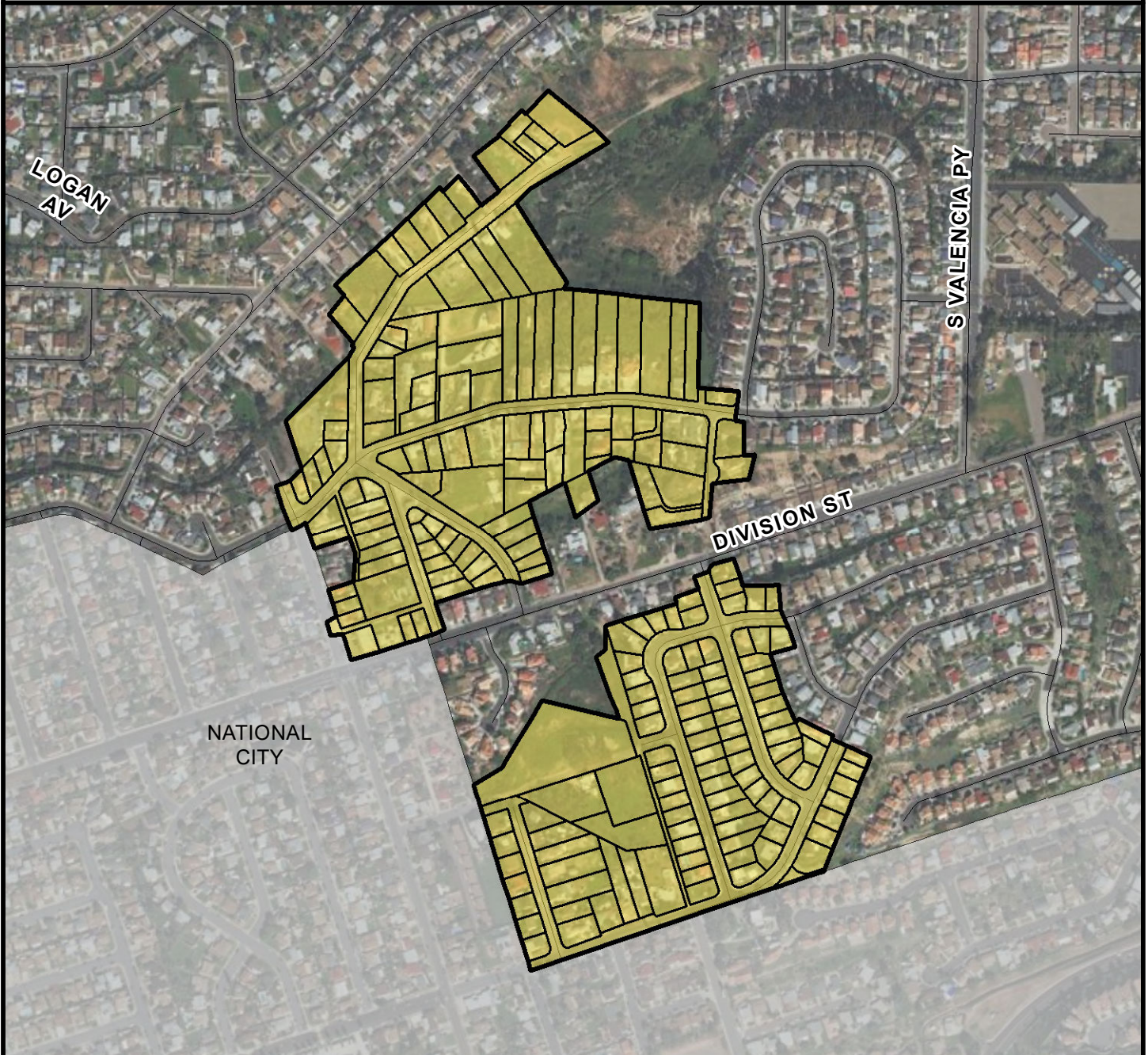
TRENCH LENGTH:	8,831 FT
SERVICE DROPS:	205
POWER POLE REMOVAL:	67
TRANSFORMER COUNT:	14
ESTIMATED COST:	\$ 6,871,808



THIS MAP/DATA IS PROVIDED WITHOUT WARRANTY OF ANY KIND, EITHER EXPRESSED OR IMPLIED, INCLUDING BUT NOT LIMITED TO, THE IMPLIED WARRANTIES OF MERCHANTABILITY AND FITNESS FOR A PARTICULAR PURPOSE.





COUNCIL DISTRICT 4
NEIGHBORHOOD: VALENCIA PARK
PLANNING COMMUNITY: ENCANTO



SURCHARGE PROJECT
VAPK-08: VALENCIA PARK 08

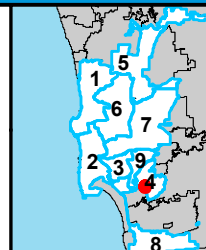
BOUNDARY LEGEND

-  Project Boundary
-  Parcel Boundaries



PROJECT DATA

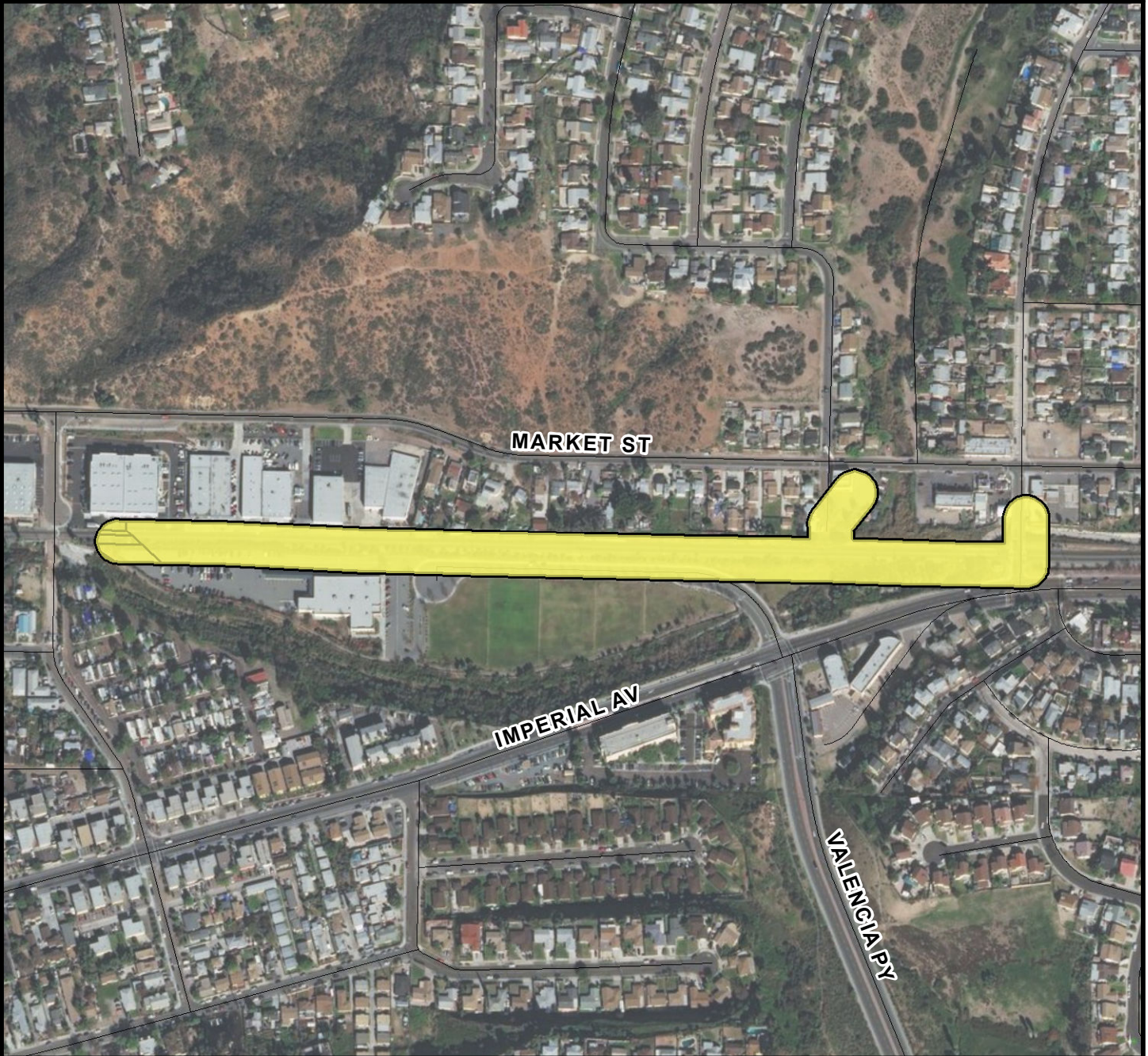
TRENCH LENGTH:	11,279 FT
SERVICE DROPS:	207
POWER POLE REMOVAL:	87
TRANSFORMER COUNT:	18
ESTIMATED COST:	\$ 8,170,480



THIS MAP/DATA IS PROVIDED WITHOUT WARRANTY OF ANY KIND, EITHER EXPRESSED OR IMPLIED, INCLUDING BUT NOT LIMITED TO, THE IMPLIED WARRANTIES OF MERCHANTABILITY AND FITNESS FOR A PARTICULAR PURPOSE.





COUNCIL DISTRICT 4
NEIGHBORHOOD: VALENCIA PARK
PLANNING COMMUNITY: ENCANTO



SURCHARGE PROJECT
VAPK-S1: VALENCIA PARK SEGMENT 01

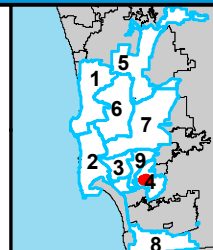
BOUNDARY LEGEND

-  Project Boundary
-  Parcel Boundaries



PROJECT DATA

TRENCH LENGTH:	2,881 FT
SERVICE DROPS:	9
POWER POLE REMOVAL:	15
TRANSFORMER COUNT:	2
ESTIMATED COST:	\$ 1,669,575



THIS MAP/DATA IS PROVIDED WITHOUT WARRANTY OF ANY KIND, EITHER EXPRESSED OR IMPLIED, INCLUDING BUT NOT LIMITED TO, THE IMPLIED WARRANTIES OF MERCHANTABILITY AND FITNESS FOR A PARTICULAR PURPOSE.