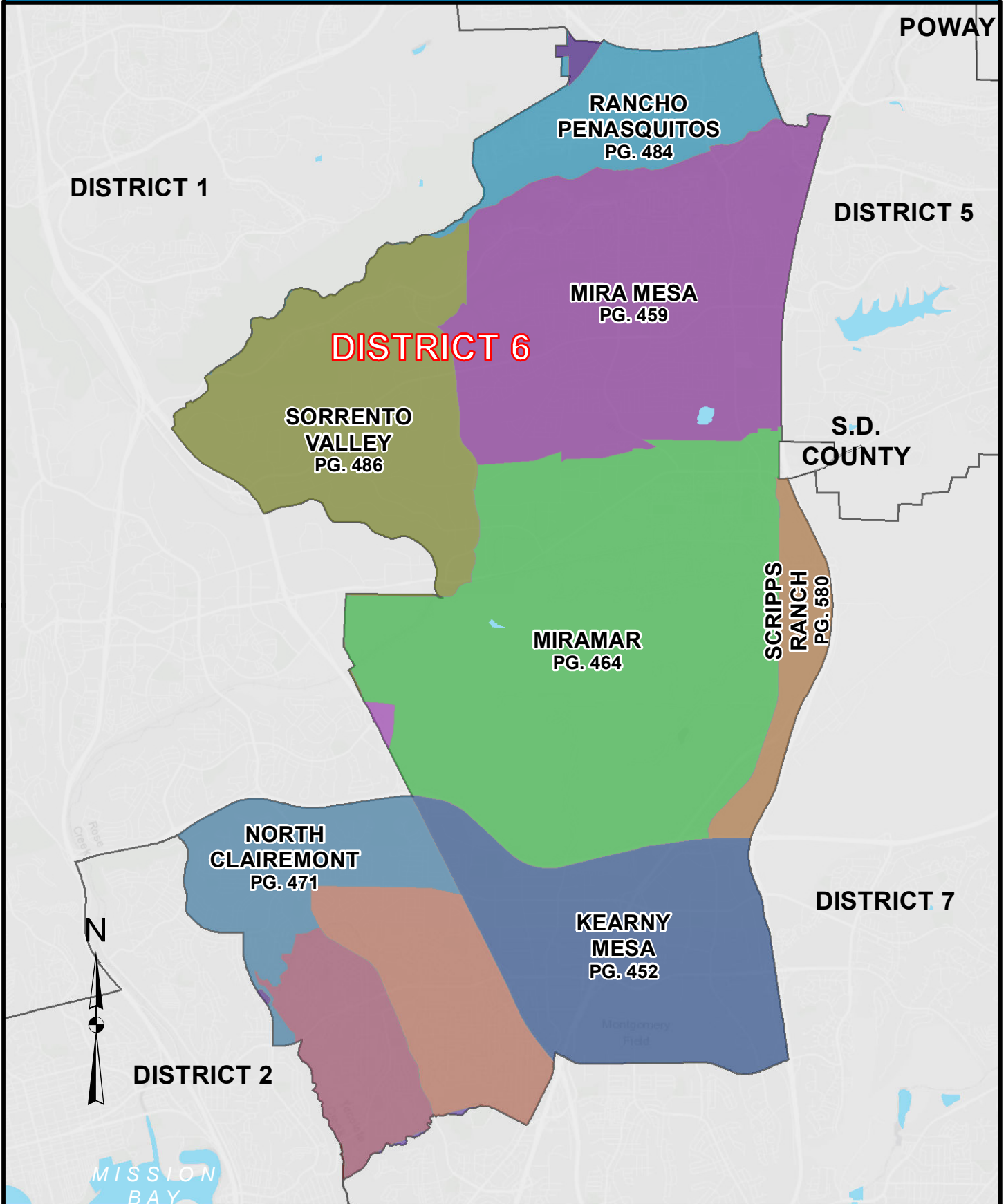




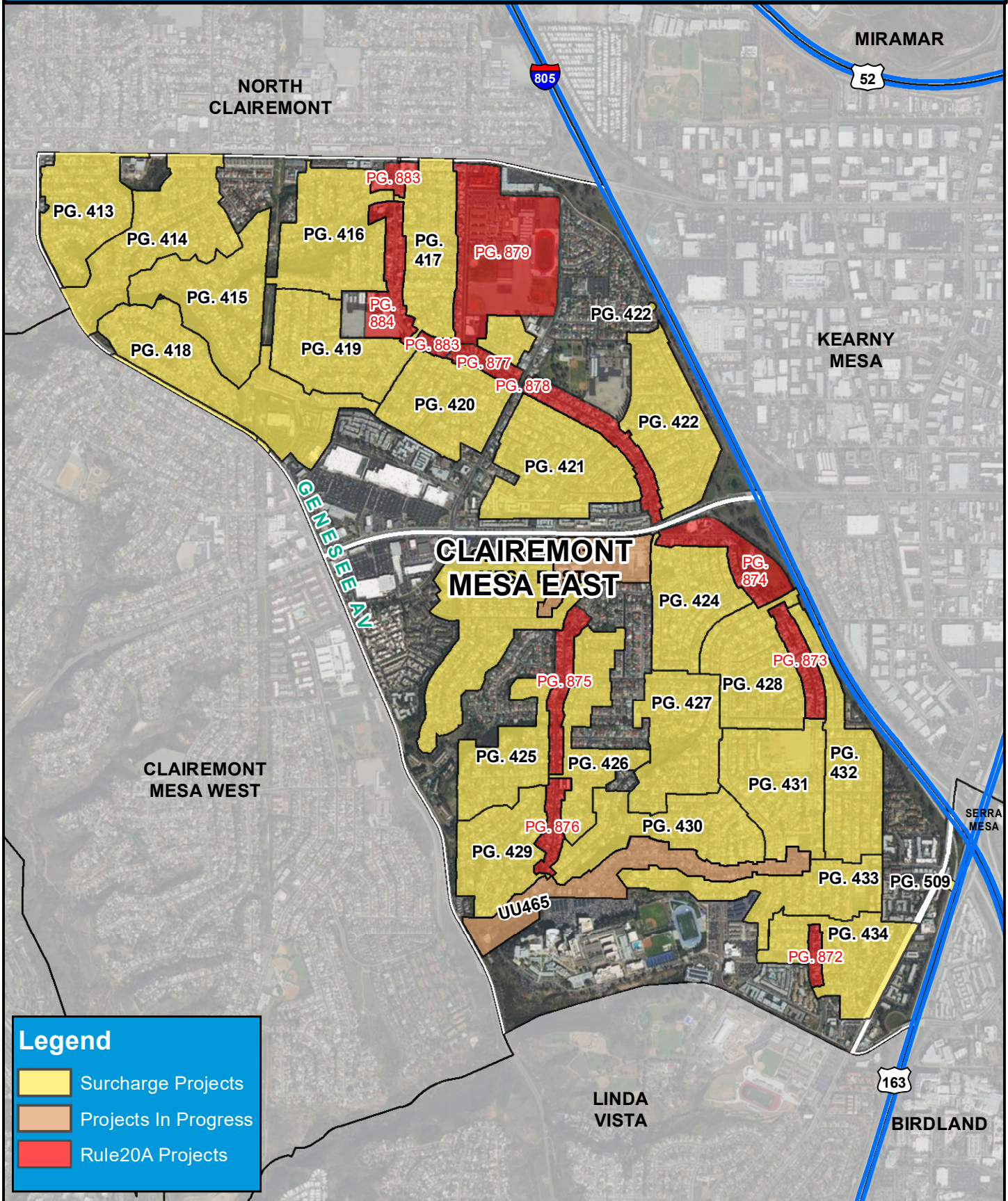
# COUNCIL DISTRICT 6 NEIGHBORHOODS KEYED MAP





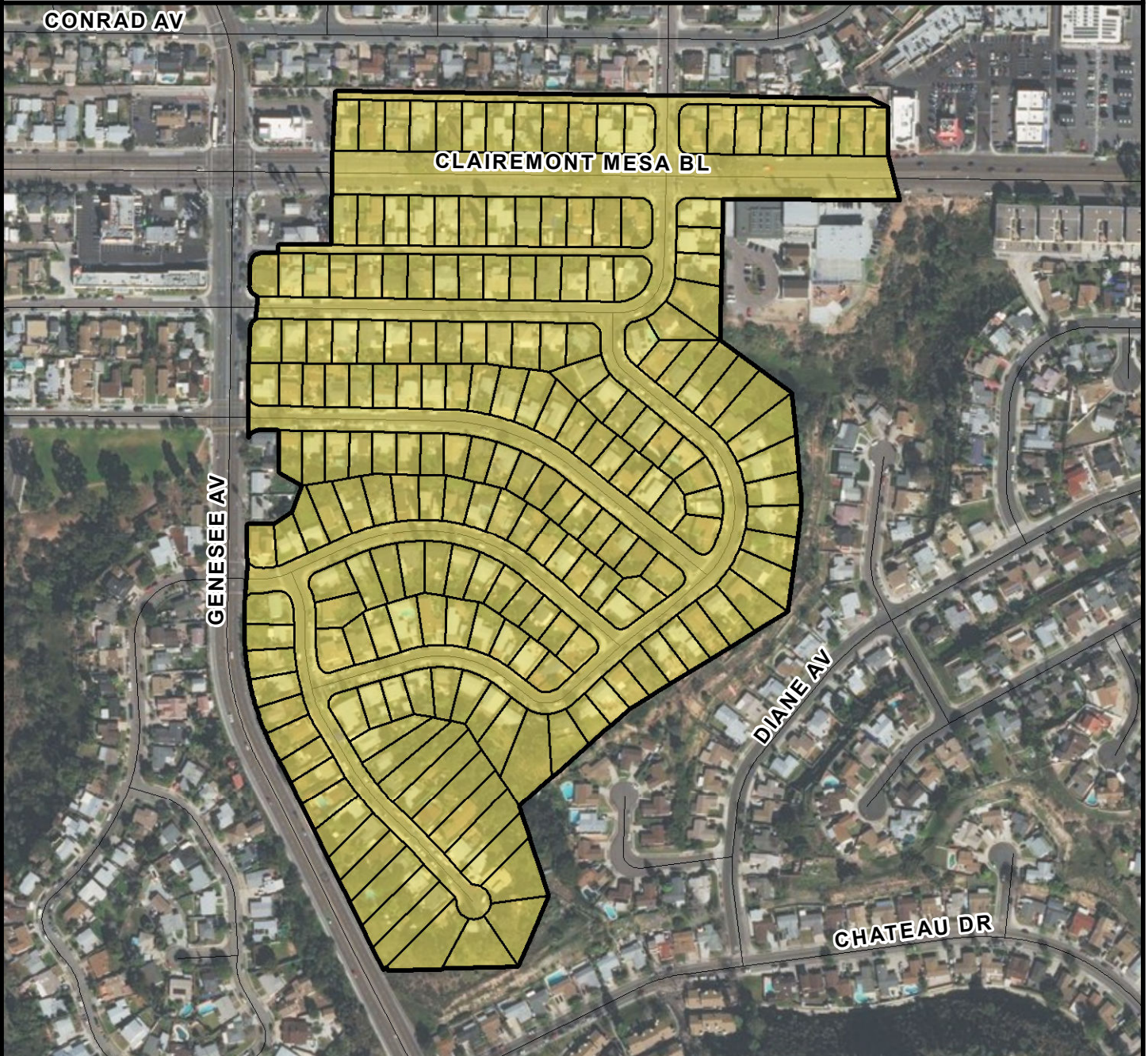
# COUNCIL DISTRICT 6

## NEIGHBORHOOD: CLAIREMONT MESA EAST KEYED MAP







**COUNCIL DISTRICT 6**  
**NEIGHBORHOOD: CLAIREMONT MESA EAST**  
**PLANNING COMMUNITY: CLAIREMONT MESA**



**SURCHARGE PROJECT**  
**CLME-01: CLAIREMONT MESA EAST 01**

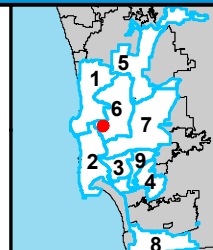
**BOUNDARY LEGEND**

-  Project Boundary
-  Parcel Boundaries



**PROJECT DATA**

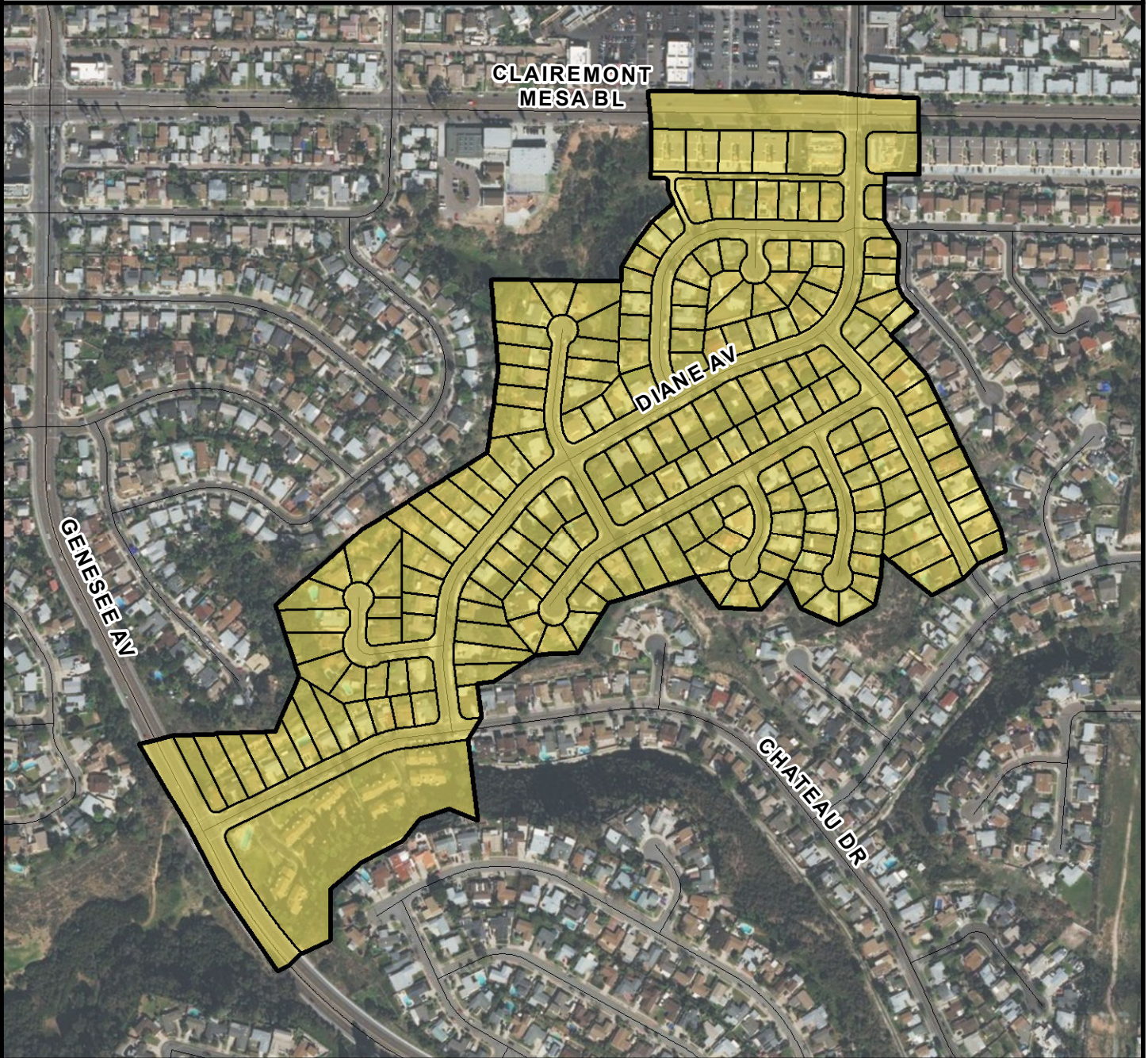
TRENCH LENGTH:	8,208 FT
SERVICE DROPS:	210
POWER POLE REMOVAL:	65
TRANSFORMER COUNT:	16
ESTIMATED COST:	\$ 6,755,653



**SanGIS**  
© 2014 San Diego County  
 THIS MAP/DATA IS PROVIDED WITHOUT WARRANTY OF ANY KIND, EITHER EXPRESSED OR IMPLIED, INCLUDING BUT NOT LIMITED TO, THE IMPLIED WARRANTIES OF MERCHANTABILITY AND FITNESS FOR A PARTICULAR PURPOSE.



**COUNCIL DISTRICT 6**  
**NEIGHBORHOOD: CLAIREMONT MESA EAST**  
**PLANNING COMMUNITY: CLAIREMONT MESA**



**SURCHARGE PROJECT**  
**CLME-02: CLAIREMONT MESA EAST 02**

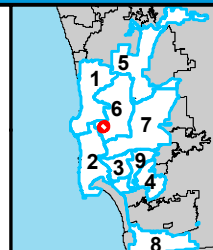
**BOUNDARY LEGEND**

-  Project Boundary
-  Parcel Boundaries



**PROJECT DATA**

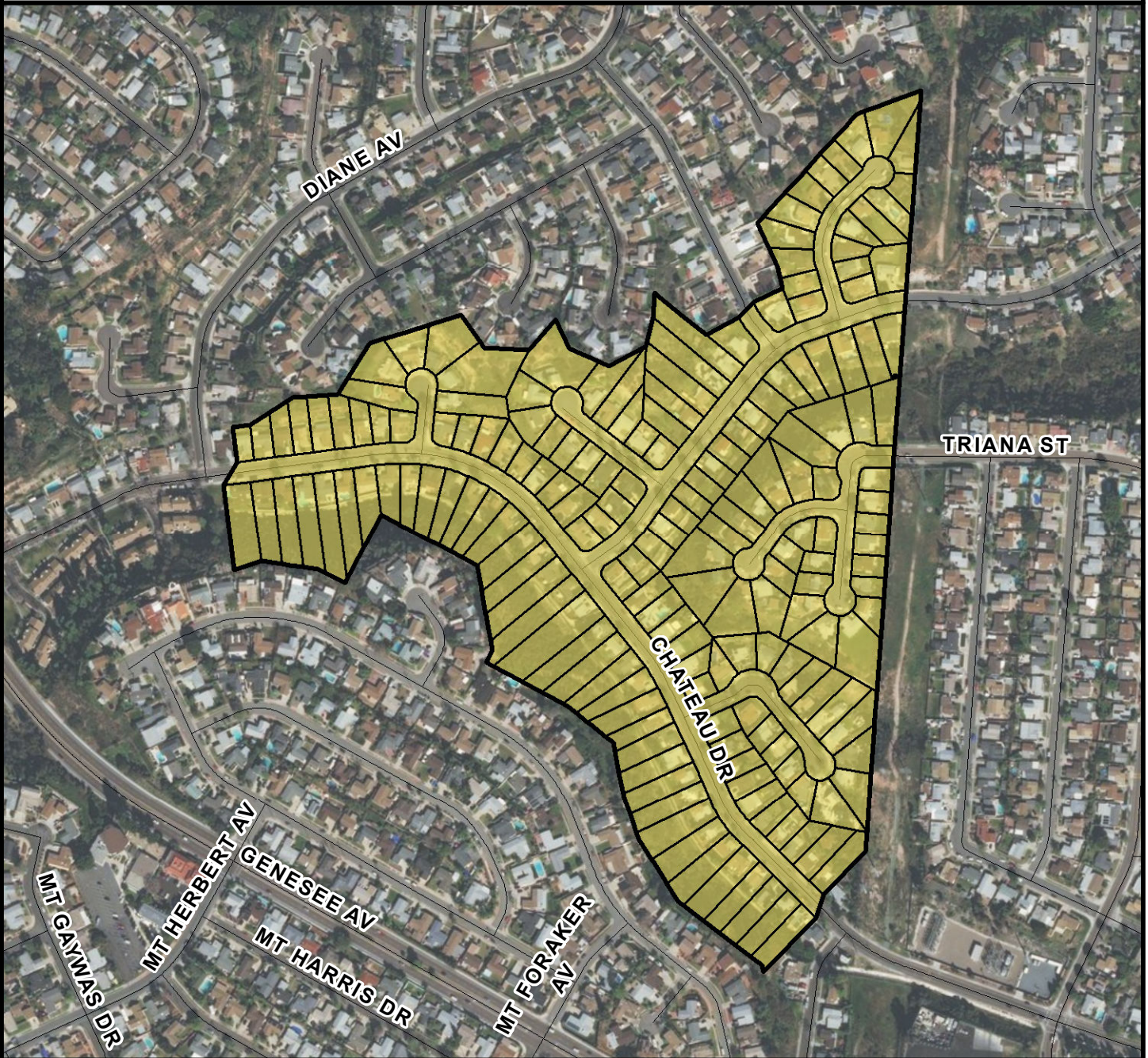
TRENCH LENGTH:	8,935 FT
SERVICE DROPS:	199
POWER POLE REMOVAL:	62
TRANSFORMER COUNT:	18
ESTIMATED COST:	\$ 6,948,947



**SanGIS**  
 San Diego County  
 THIS MAP/DATA IS PROVIDED WITHOUT WARRANTY OF ANY KIND, EITHER EXPRESSED OR IMPLIED, INCLUDING BUT NOT LIMITED TO, THE IMPLIED WARRANTIES OF MERCHANTABILITY AND FITNESS FOR A PARTICULAR PURPOSE.



**COUNCIL DISTRICT 6**  
**NEIGHBORHOOD: CLAIREMONT MESA EAST**  
**PLANNING COMMUNITY: CLAIREMONT MESA**



**SURCHARGE PROJECT**  
**CLME-03: CLAIREMONT MESA EAST 03**

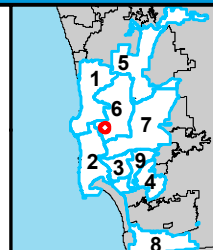
**BOUNDARY LEGEND**

-  Project Boundary
-  Parcel Boundaries



**PROJECT DATA**

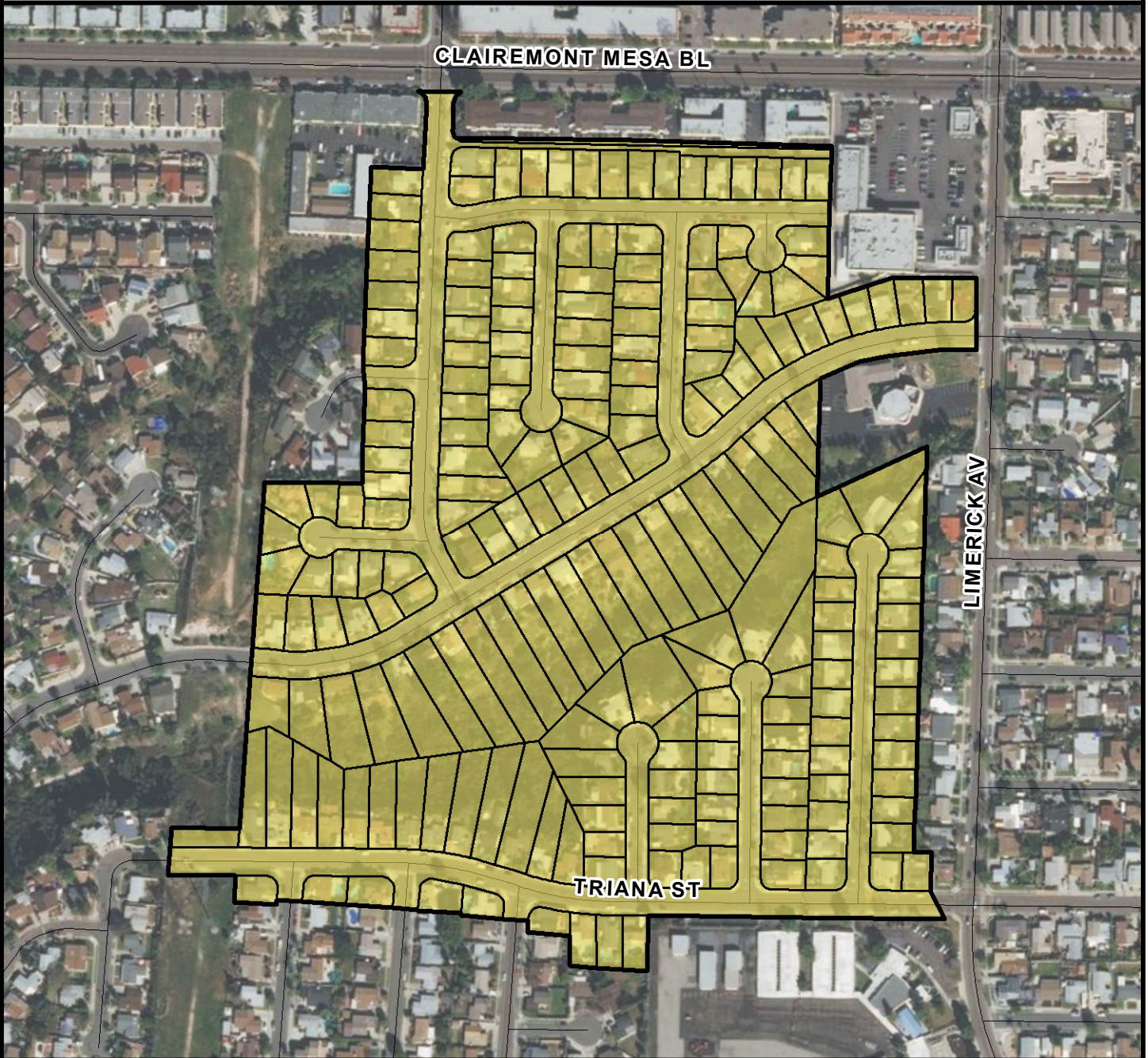
TRENCH LENGTH:	6,439 FT
SERVICE DROPS:	182
POWER POLE REMOVAL:	45
TRANSFORMER COUNT:	13
ESTIMATED COST:	\$ 5,487,354



**SanGIS**  
San Diego County  
 THIS MAP/DATA IS PROVIDED WITHOUT WARRANTY OF ANY KIND, EITHER EXPRESSED OR IMPLIED, INCLUDING BUT NOT LIMITED TO, THE IMPLIED WARRANTIES OF MERCHANTABILITY AND FITNESS FOR A PARTICULAR PURPOSE.





**COUNCIL DISTRICT 6**  
**NEIGHBORHOOD: CLAIREMONT MESA EAST**  
**PLANNING COMMUNITY: CLAIREMONT MESA**



**SURCHARGE PROJECT**  
**CLME-04: CLAIREMONT MESA EAST 04**

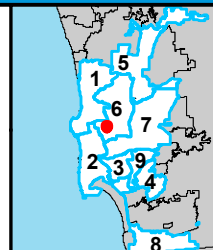
**BOUNDARY LEGEND**

-  Project Boundary
-  Parcel Boundaries



**PROJECT DATA**

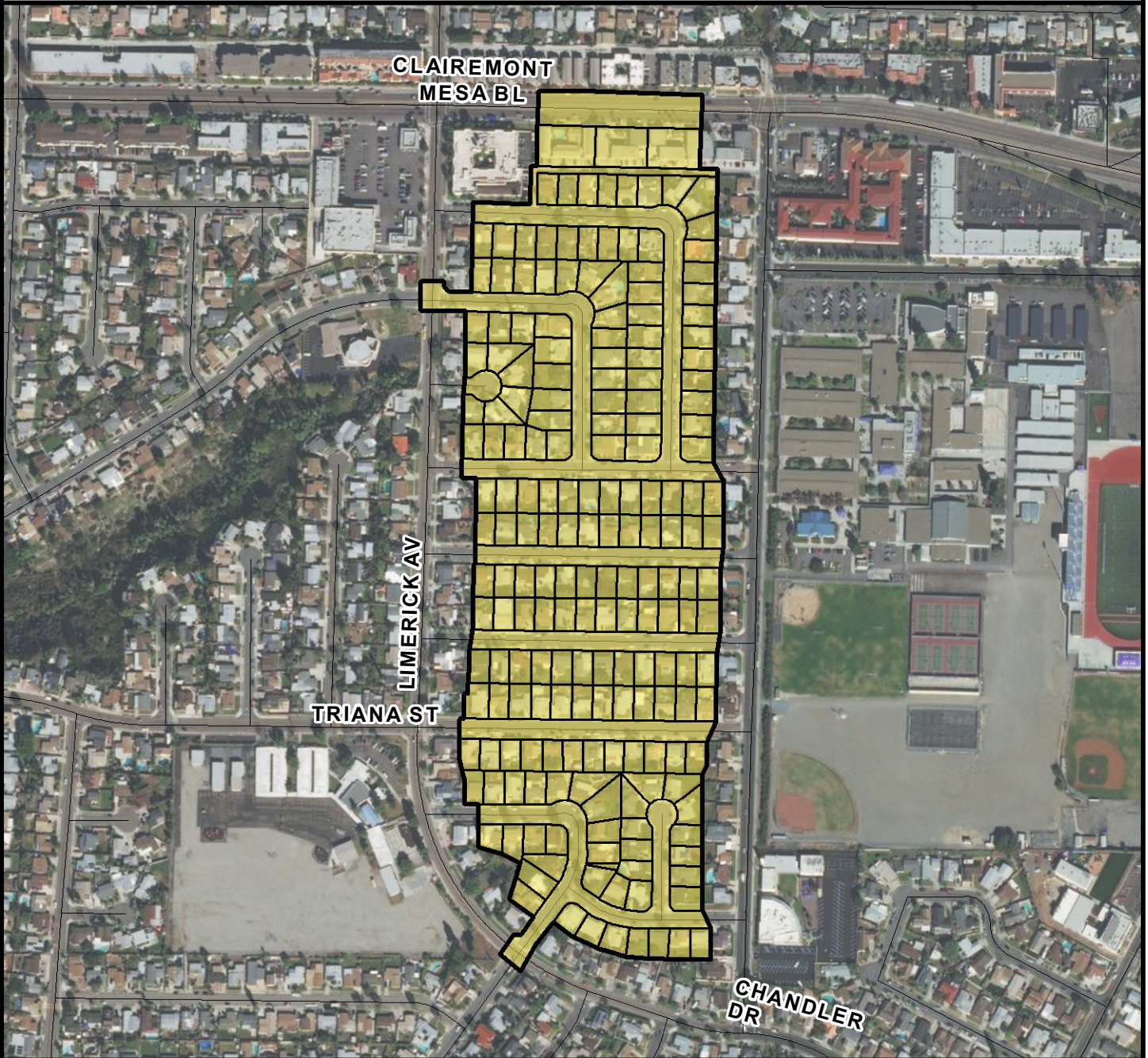
TRENCH LENGTH:	9,696 FT
SERVICE DROPS:	217
POWER POLE REMOVAL:	65
TRANSFORMER COUNT:	19
ESTIMATED COST:	\$ 7,527,199



**SanGIS**  
 San Diego Regional Council  
 THIS MAP/DATA IS PROVIDED WITHOUT WARRANTY OF ANY KIND, EITHER EXPRESSED OR IMPLIED, INCLUDING BUT NOT LIMITED TO, THE IMPLIED WARRANTIES OF MERCHANTABILITY AND FITNESS FOR A PARTICULAR PURPOSE.



**COUNCIL DISTRICT 6**  
**NEIGHBORHOOD: CLAIREMONT MESA EAST**  
**PLANNING COMMUNITY: CLAIREMONT MESA**



**SURCHARGE PROJECT**  
**CLME-05: CLAIREMONT MESA EAST 05**

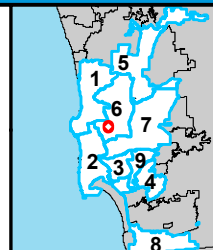
**BOUNDARY LEGEND**

-  Project Boundary
-  Parcel Boundaries



**PROJECT DATA**

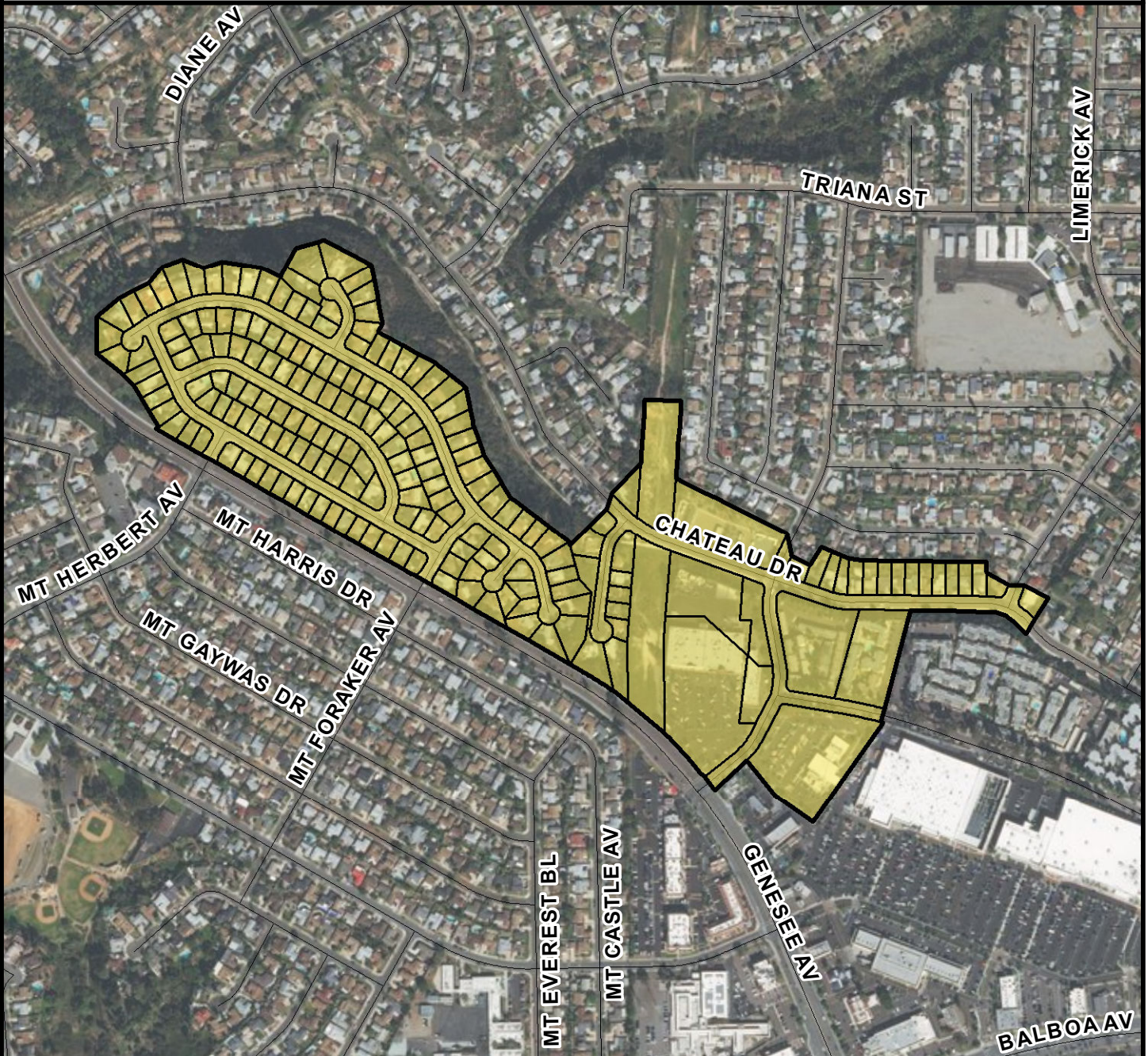
TRENCH LENGTH:	7,320 FT
SERVICE DROPS:	194
POWER POLE REMOVAL:	51
TRANSFORMER COUNT:	16
ESTIMATED COST:	\$ 6,087,326



**SanGIS**  
 San Diego Regional Council  
 THIS MAP/DATA IS PROVIDED WITHOUT WARRANTY OF ANY KIND, EITHER EXPRESSED OR IMPLIED, INCLUDING BUT NOT LIMITED TO, THE IMPLIED WARRANTIES OF MERCHANTABILITY AND FITNESS FOR A PARTICULAR PURPOSE.



**COUNCIL DISTRICT 6**  
**NEIGHBORHOOD: CLAIREMONT MESA EAST**  
**PLANNING COMMUNITY: CLAIREMONT MESA**



**SURCHARGE PROJECT**  
**CLME-06: CLAIREMONT MESA EAST 06**

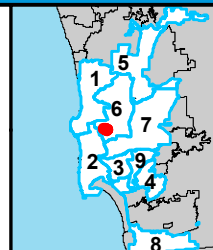
**BOUNDARY LEGEND**

-  Project Boundary
-  Parcel Boundaries



**PROJECT DATA**

TRENCH LENGTH:	10,060 FT
SERVICE DROPS:	192
POWER POLE REMOVAL:	79
TRANSFORMER COUNT:	17
ESTIMATED COST:	\$ 7,539,642



**SanGIS**  
San Diego Gas & Electric  
 THIS MAP/DATA IS PROVIDED WITHOUT WARRANTY OF ANY KIND, EITHER EXPRESSED OR IMPLIED, INCLUDING BUT NOT LIMITED TO, THE IMPLIED WARRANTIES OF MERCHANTABILITY AND FITNESS FOR A PARTICULAR PURPOSE.





**COUNCIL DISTRICT 6**  
**NEIGHBORHOOD: CLAIREMONT MESA EAST**  
**PLANNING COMMUNITY: CLAIREMONT MESA**



**SURCHARGE PROJECT**  
**CLME-07: CLAIREMONT MESA EAST 07**

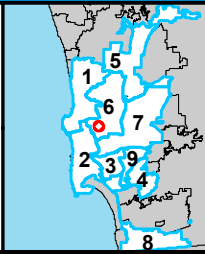
**BOUNDARY LEGEND**

-  Project Boundary
-  Parcel Boundaries



**PROJECT DATA**

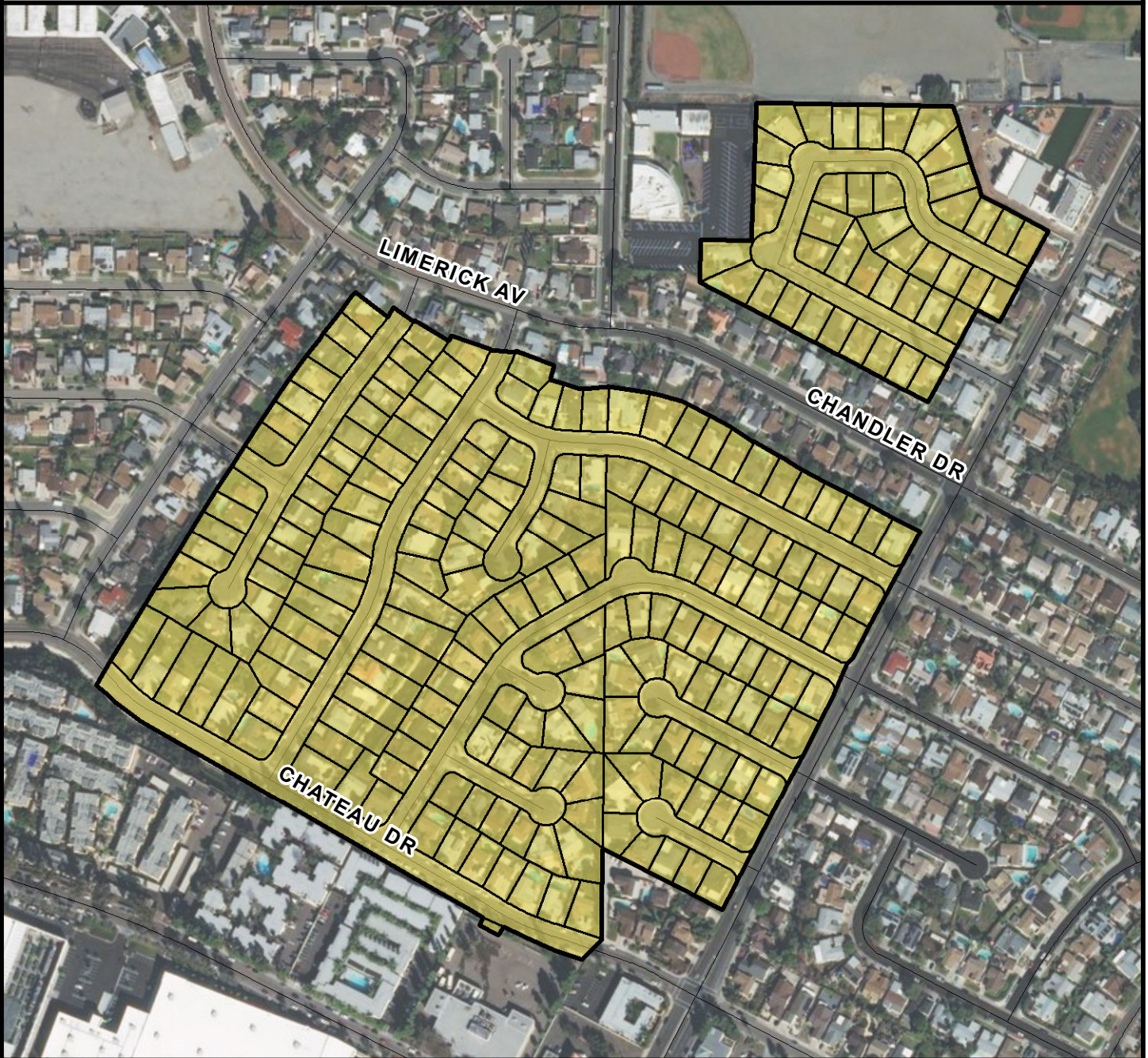
TRENCH LENGTH:	8,100 FT
SERVICE DROPS:	240
POWER POLE REMOVAL:	54
TRANSFORMER COUNT:	16
ESTIMATED COST:	\$ 6,924,967



**SanGIS**  
 San Diego Gas & Electric  
 THIS MAP/DATA IS PROVIDED WITHOUT WARRANTY OF ANY KIND, EITHER EXPRESSED OR IMPLIED, INCLUDING BUT NOT LIMITED TO, THE IMPLIED WARRANTIES OF MERCHANTABILITY AND FITNESS FOR A PARTICULAR PURPOSE.





**COUNCIL DISTRICT 6**  
**NEIGHBORHOOD: CLAIREMONT MESA EAST**  
**PLANNING COMMUNITY: CLAIREMONT MESA**



**SURCHARGE PROJECT**  
**CLME-08: CLAIREMONT MESA EAST 08**

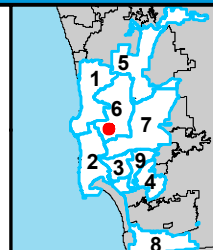
**BOUNDARY LEGEND**

-  Project Boundary
-  Parcel Boundaries



**PROJECT DATA**

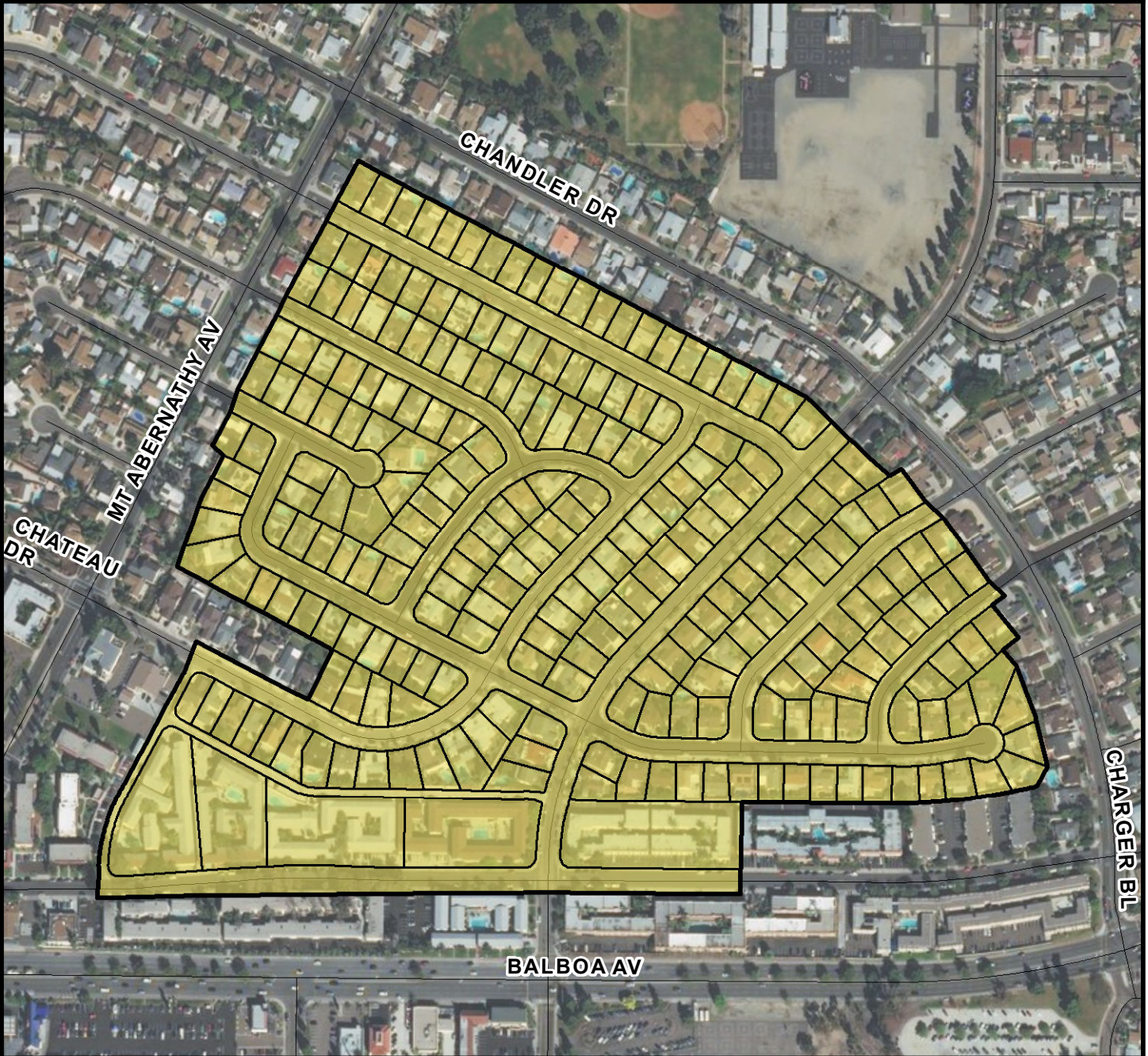
TRENCH LENGTH:	8,123 FT
SERVICE DROPS:	234
POWER POLE REMOVAL:	59
TRANSFORMER COUNT:	15
ESTIMATED COST:	\$ 6,868,213



**SanGIS**  
San Diego Gas & Electric Company  
 THIS MAP/DATA IS PROVIDED WITHOUT WARRANTY OF ANY KIND, EITHER EXPRESSED OR IMPLIED, INCLUDING BUT NOT LIMITED TO, THE IMPLIED WARRANTIES OF MERCHANTABILITY AND FITNESS FOR A PARTICULAR PURPOSE.





**COUNCIL DISTRICT 6**  
**NEIGHBORHOOD: CLAIREMONT MESA EAST**  
**PLANNING COMMUNITY: CLAIREMONT MESA**



**SURCHARGE PROJECT**  
**CLME-09: CLAIREMONT MESA EAST 09**

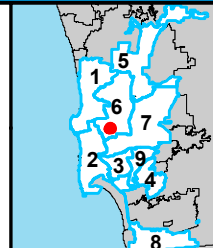
**BOUNDARY LEGEND**

-  Project Boundary
-  Parcel Boundaries



**PROJECT DATA**

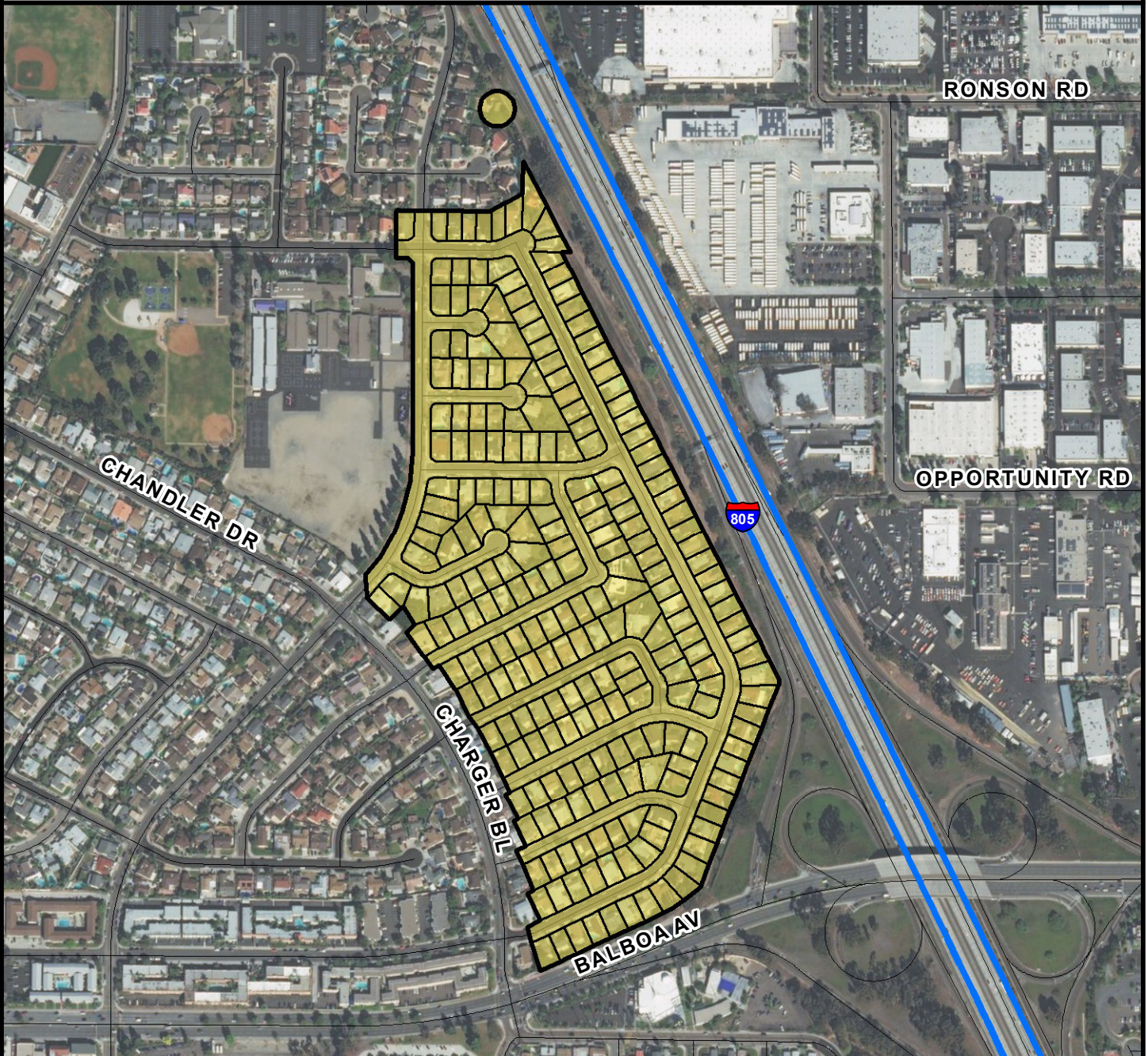
TRENCH LENGTH:	9,543 FT
SERVICE DROPS:	240
POWER POLE REMOVAL:	64
TRANSFORMER COUNT:	21
ESTIMATED COST:	\$ 7,738,304



**SanGIS**  
San Diego Gas & Electric  
 THIS MAP/DATA IS PROVIDED WITHOUT WARRANTY OF ANY KIND, EITHER EXPRESSED OR IMPLIED, INCLUDING BUT NOT LIMITED TO, THE IMPLIED WARRANTIES OF MERCHANTABILITY AND FITNESS FOR A PARTICULAR PURPOSE.



**COUNCIL DISTRICT 6**  
**NEIGHBORHOOD: CLAIREMONT MESA EAST**  
**PLANNING COMMUNITY: CLAIREMONT MESA**



**SURCHARGE PROJECT**  
**CLME-10: CLAIREMONT MESA EAST 10**

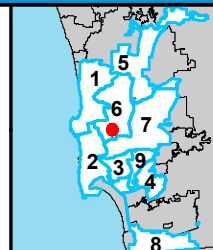
**BOUNDARY LEGEND**

-  Project Boundary
-  Parcel Boundaries



**PROJECT DATA**

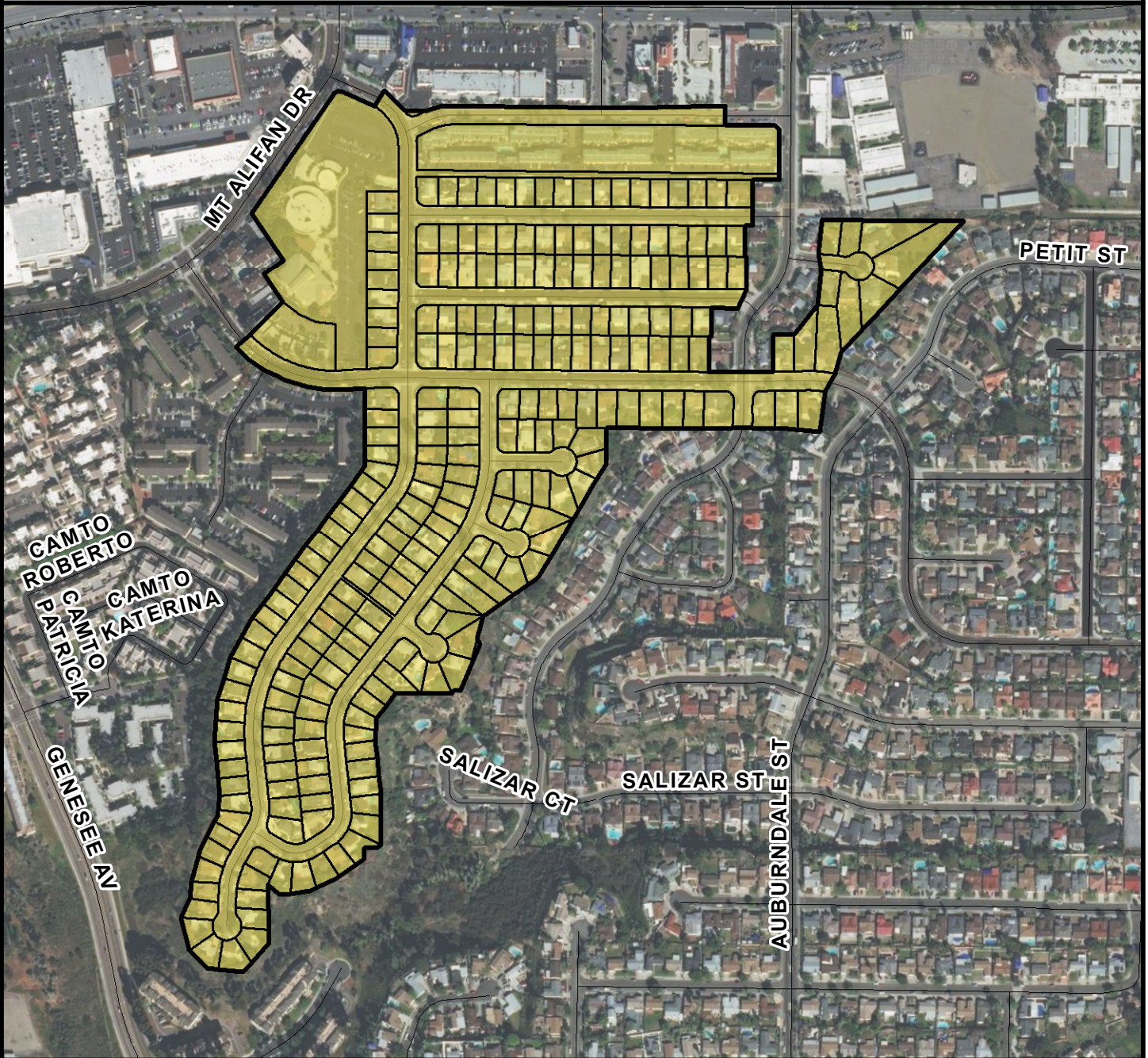
TRENCH LENGTH:	8,792 FT
SERVICE DROPS:	240
POWER POLE REMOVAL:	58
TRANSFORMER COUNT:	23
ESTIMATED COST:	\$ 7,432,071



**SanGIS**  
 San Diego County  
 THIS MAP/DATA IS PROVIDED WITHOUT WARRANTY OF ANY KIND, EITHER EXPRESSED OR IMPLIED, INCLUDING BUT NOT LIMITED TO, THE IMPLIED WARRANTIES OF MERCHANTABILITY AND FITNESS FOR A PARTICULAR PURPOSE.



**COUNCIL DISTRICT 6**  
**NEIGHBORHOOD: CLAIREMONT MESA EAST**  
**PLANNING COMMUNITY: CLAIREMONT MESA**



**SURCHARGE PROJECT**  
**CLME-11: CLAIREMONT MESA EAST 11**

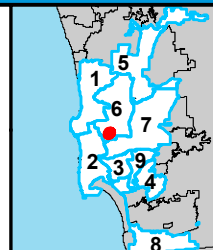
**BOUNDARY LEGEND**

-  Project Boundary
-  Parcel Boundaries



**PROJECT DATA**

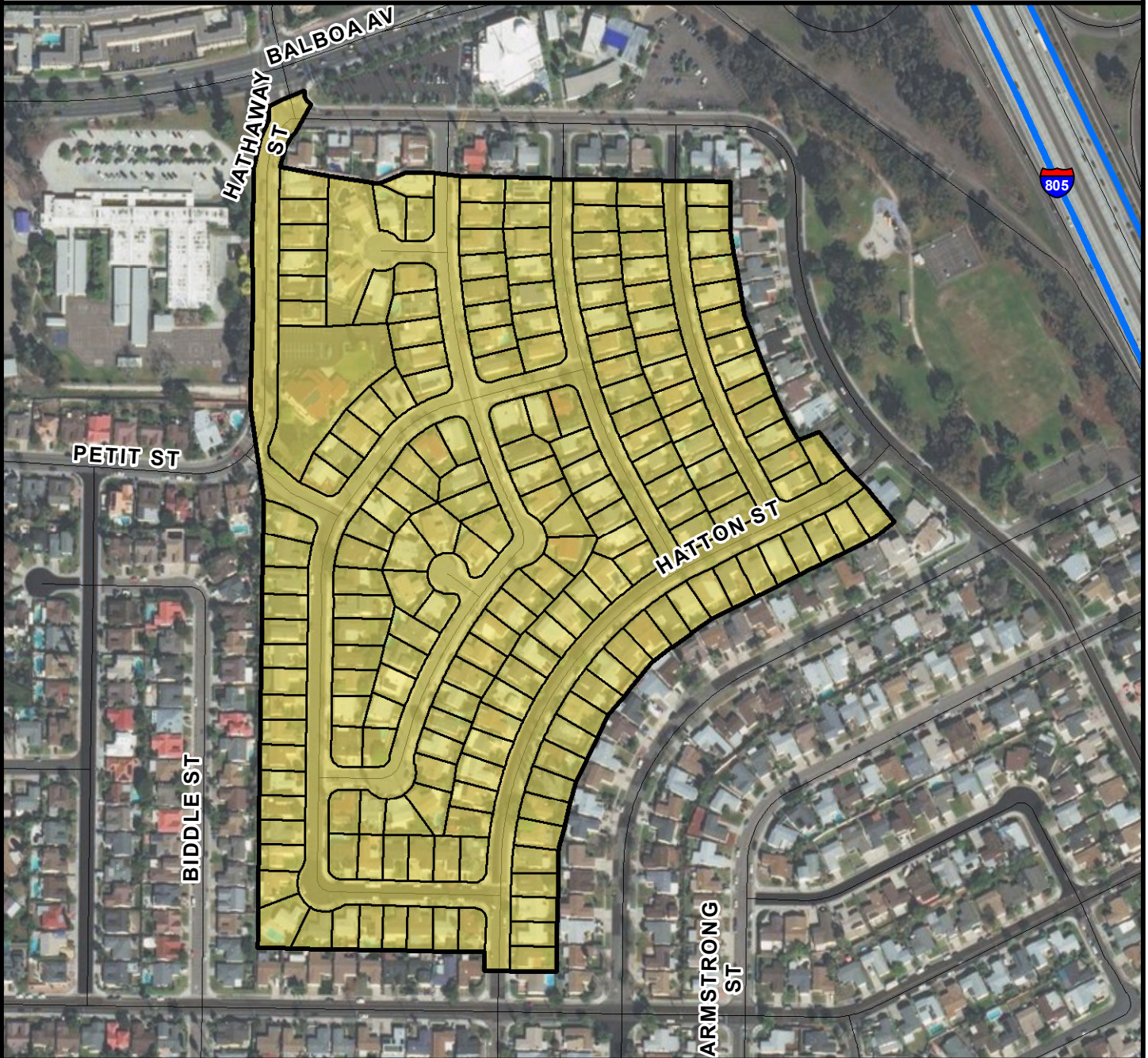
TRENCH LENGTH:	10,121 FT
SERVICE DROPS:	253
POWER POLE REMOVAL:	69
TRANSFORMER COUNT:	17
ESTIMATED COST:	\$ 8,063,634



THIS MAP/DATA IS PROVIDED WITHOUT WARRANTY OF ANY KIND, EITHER EXPRESSED OR IMPLIED, INCLUDING BUT NOT LIMITED TO, THE IMPLIED WARRANTIES OF MERCHANTABILITY AND FITNESS FOR A PARTICULAR PURPOSE.





**COUNCIL DISTRICT 6**  
**NEIGHBORHOOD: CLAIREMONT MESA EAST**  
**PLANNING COMMUNITY: CLAIREMONT MESA**



**SURCHARGE PROJECT**  
**CLME-12: CLAIREMONT MESA EAST 12**

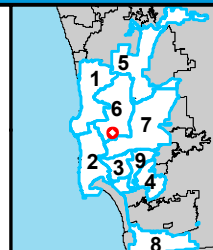
**BOUNDARY LEGEND**

-  Project Boundary
-  Parcel Boundaries



**PROJECT DATA**

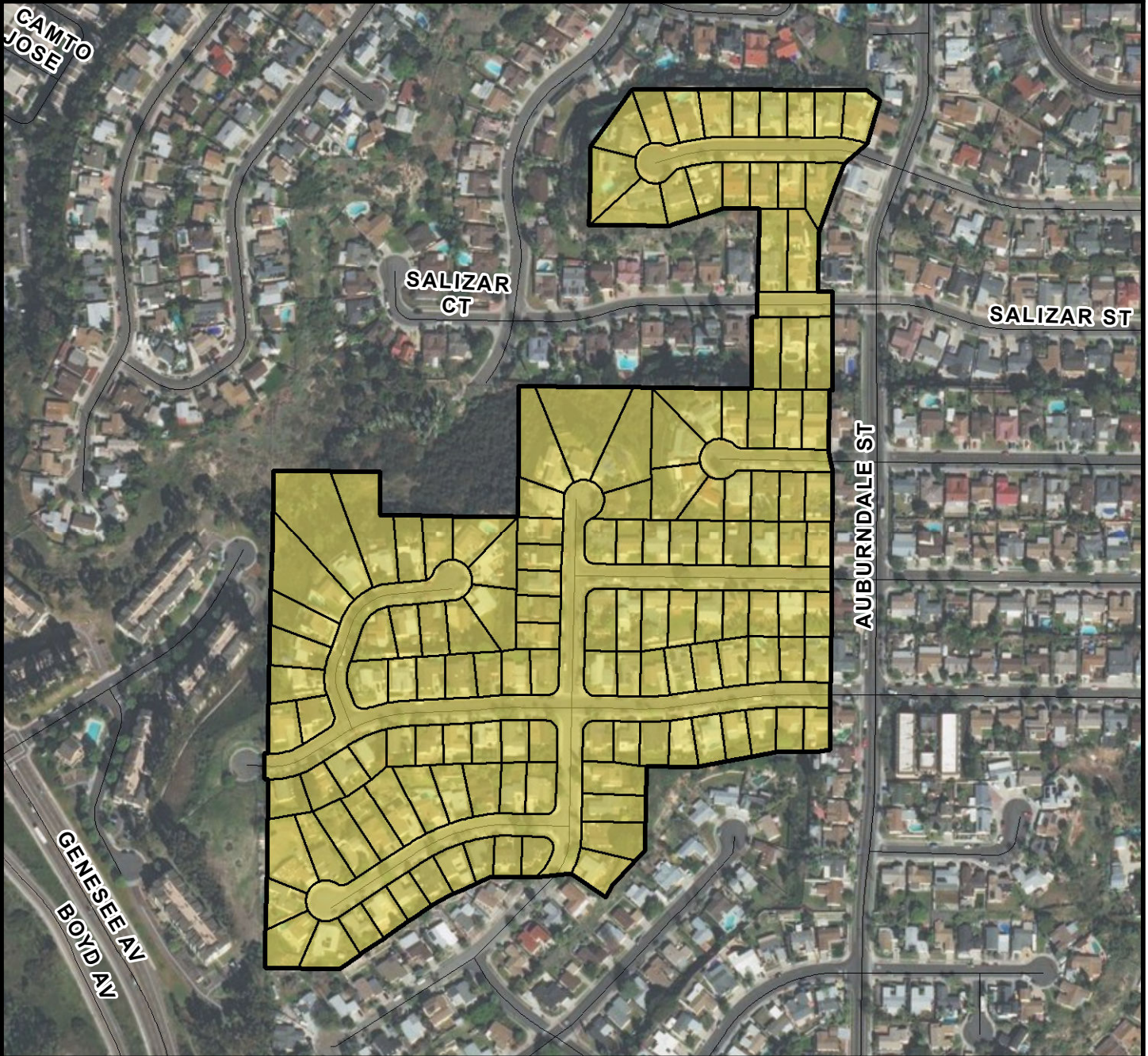
TRENCH LENGTH:	7,577 FT
SERVICE DROPS:	200
POWER POLE REMOVAL:	58
TRANSFORMER COUNT:	15
ESTIMATED COST:	\$ 6,251,872



THIS MAP/DATA IS PROVIDED WITHOUT WARRANTY OF ANY KIND, EITHER EXPRESSED OR IMPLIED, INCLUDING BUT NOT LIMITED TO, THE IMPLIED WARRANTIES OF MERCHANTABILITY AND FITNESS FOR A PARTICULAR PURPOSE.



**COUNCIL DISTRICT 6**  
**NEIGHBORHOOD: CLAIREMONT MESA EAST**  
**PLANNING COMMUNITY: CLAIREMONT MESA**



**SURCHARGE PROJECT**  
**CLME-13: CLAIREMONT MESA EAST 13**

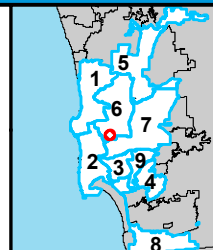
**BOUNDARY LEGEND**

- Project Boundary
- Parcel Boundaries



**PROJECT DATA**

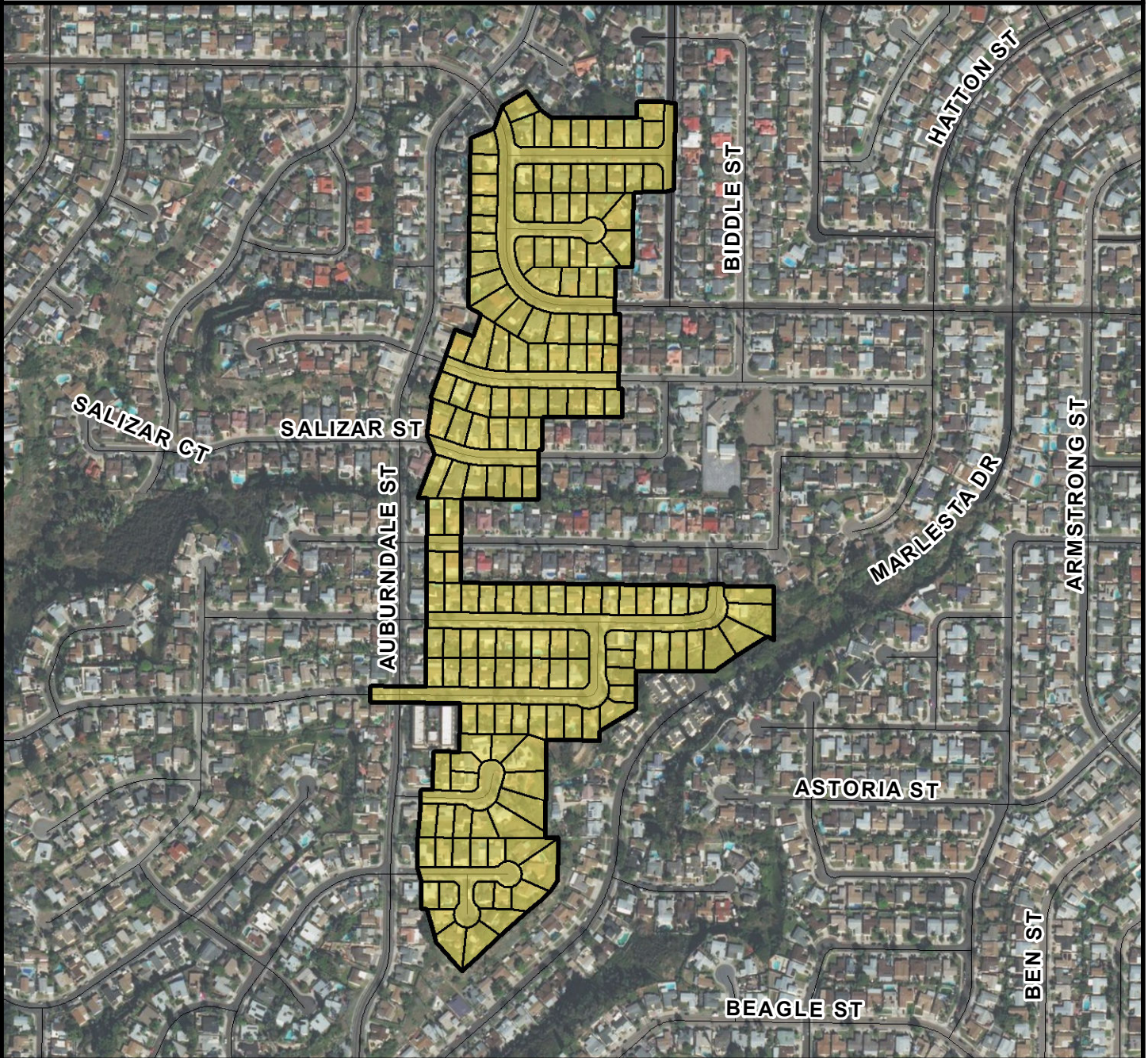
TRENCH LENGTH:	4,787 FT
SERVICE DROPS:	139
POWER POLE REMOVAL:	35
TRANSFORMER COUNT:	13
ESTIMATED COST:	\$ 4,255,705



THIS MAP/DATA IS PROVIDED WITHOUT WARRANTY OF ANY KIND, EITHER EXPRESSED OR IMPLIED, INCLUDING BUT NOT LIMITED TO, THE IMPLIED WARRANTIES OF MERCHANTABILITY AND FITNESS FOR A PARTICULAR PURPOSE.



**COUNCIL DISTRICT 6**  
**NEIGHBORHOOD: CLAIREMONT MESA EAST**  
**PLANNING COMMUNITY: CLAIREMONT MESA**



**SURCHARGE PROJECT**  
**CLME-14: CLAIREMONT MESA EAST 14**

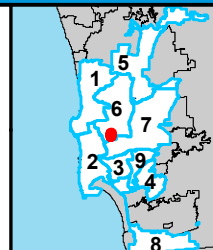
**BOUNDARY LEGEND**

-  Project Boundary
-  Parcel Boundaries



**PROJECT DATA**

TRENCH LENGTH:	5,671 FT
SERVICE DROPS:	168
POWER POLE REMOVAL:	46
TRANSFORMER COUNT:	13
ESTIMATED COST:	\$ 4,992,140

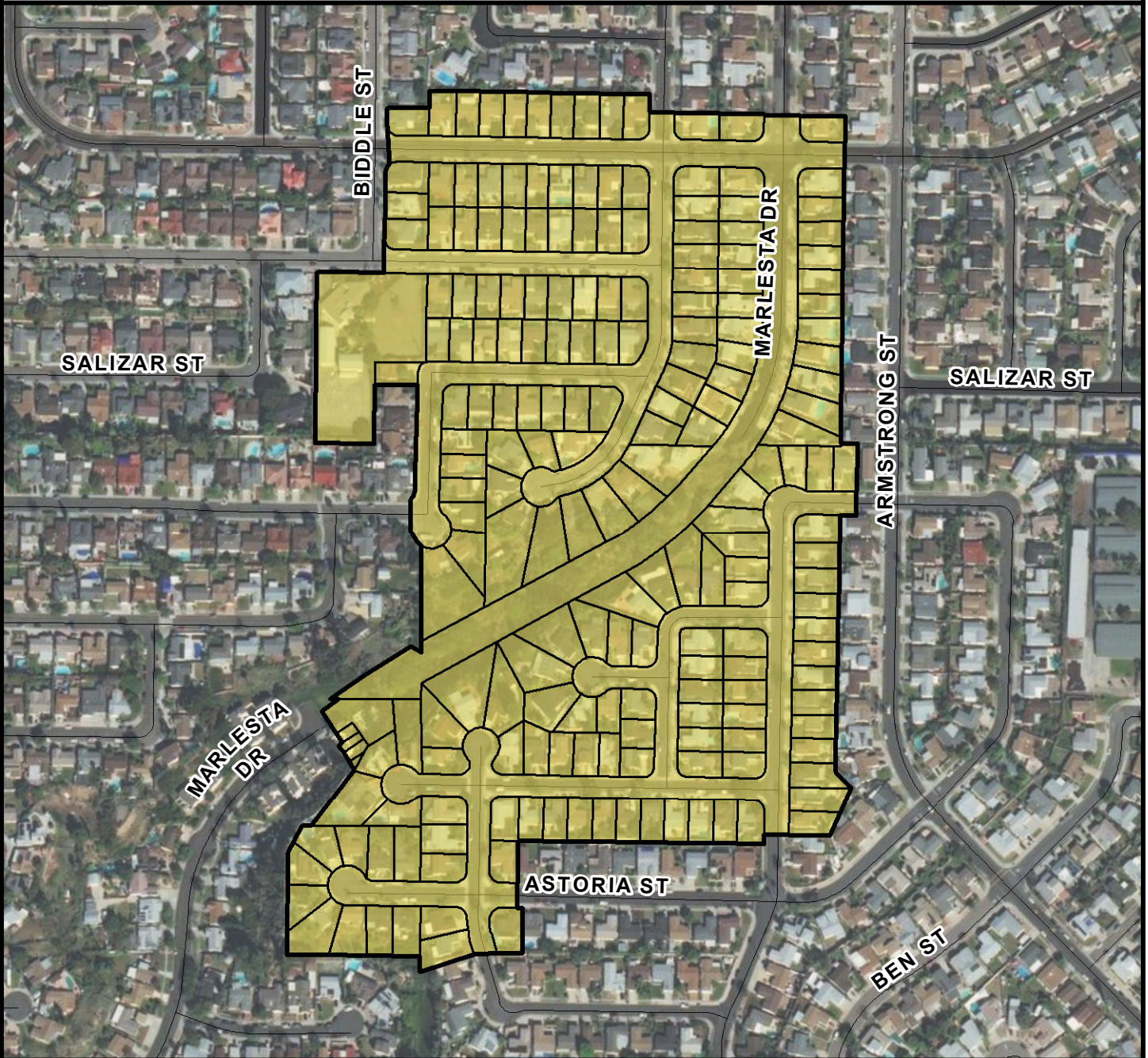


**SanGIS**  
 San Diego Gas & Electric  
 THIS MAP/DATA IS PROVIDED WITHOUT WARRANTY OF ANY KIND, EITHER EXPRESSED OR IMPLIED, INCLUDING BUT NOT LIMITED TO, THE IMPLIED WARRANTIES OF MERCHANTABILITY AND FITNESS FOR A PARTICULAR PURPOSE.





**COUNCIL DISTRICT 6**  
**NEIGHBORHOOD: CLAIREMONT MESA EAST**  
**PLANNING COMMUNITY: CLAIREMONT MESA**



**SURCHARGE PROJECT**  
**CLME-15: CLAIREMONT MESA EAST 15**

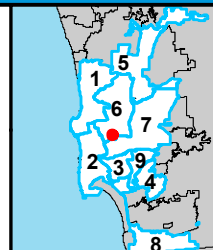
**BOUNDARY LEGEND**

-  Project Boundary
-  Parcel Boundaries



**PROJECT DATA**

TRENCH LENGTH:	7,563 FT
SERVICE DROPS:	203
POWER POLE REMOVAL:	67
TRANSFORMER COUNT:	15
ESTIMATED COST:	\$ 6,334,549



**SanGIS**  
San Diego Gas & Electric  
 THIS MAP/DATA IS PROVIDED WITHOUT WARRANTY OF ANY KIND, EITHER EXPRESSED OR IMPLIED, INCLUDING BUT NOT LIMITED TO, THE IMPLIED WARRANTIES OF MERCHANTABILITY AND FITNESS FOR A PARTICULAR PURPOSE.





**COUNCIL DISTRICT 6**  
**NEIGHBORHOOD: CLAIREMONT MESA EAST**  
**PLANNING COMMUNITY: CLAIREMONT MESA**



**SURCHARGE PROJECT**  
**CLME-16: CLAIREMONT MESA EAST 16**

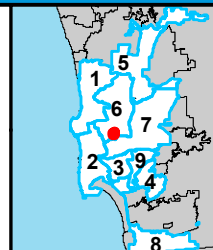
**BOUNDARY LEGEND**

-  Project Boundary
-  Parcel Boundaries



**PROJECT DATA**

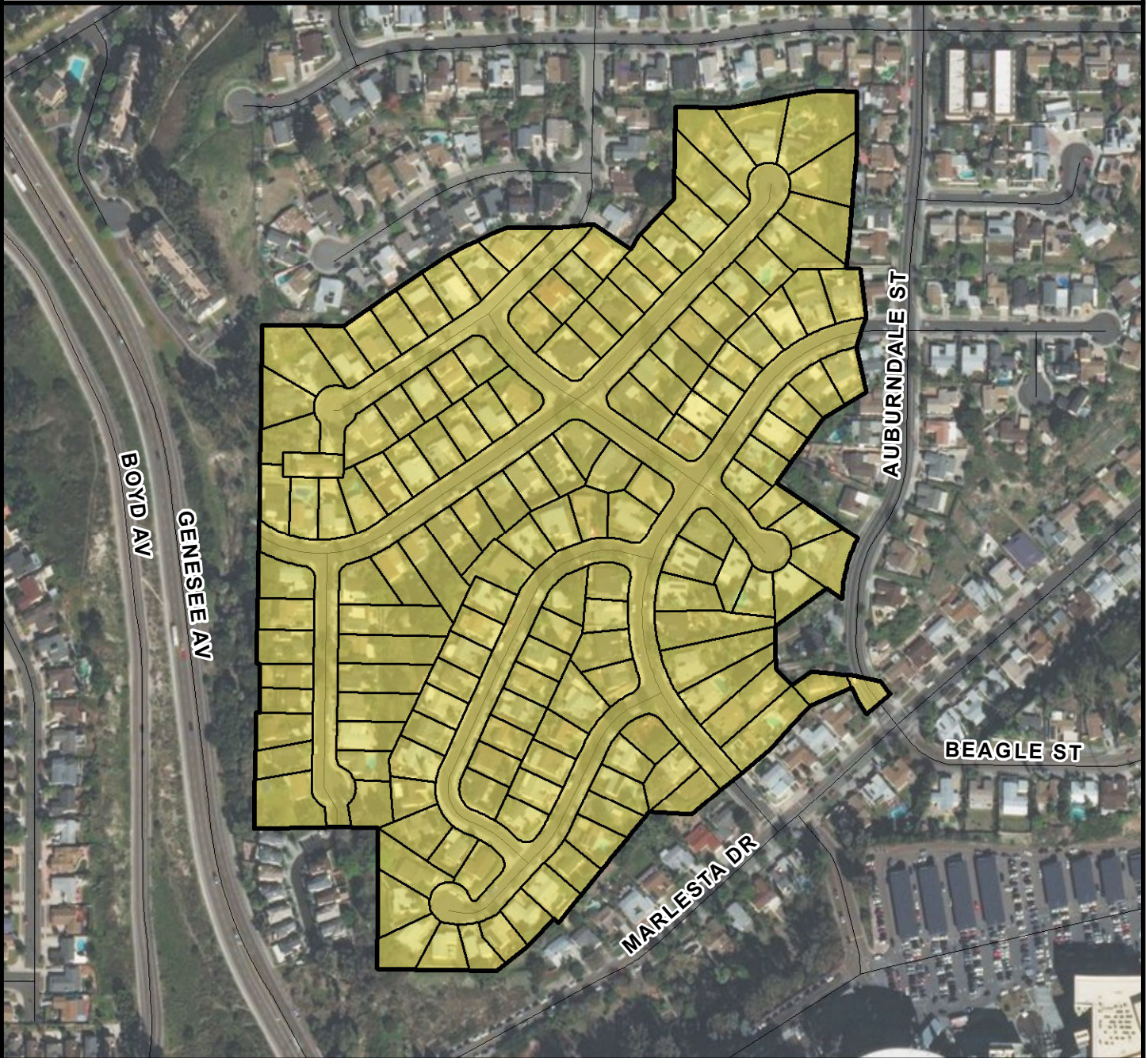
TRENCH LENGTH:	8,804 FT
SERVICE DROPS:	231
POWER POLE REMOVAL:	84
TRANSFORMER COUNT:	16
ESTIMATED COST:	\$ 7,273,043



THIS MAP/DATA IS PROVIDED WITHOUT WARRANTY OF ANY KIND, EITHER EXPRESSED OR IMPLIED, INCLUDING BUT NOT LIMITED TO, THE IMPLIED WARRANTIES OF MERCHANTABILITY AND FITNESS FOR A PARTICULAR PURPOSE.





**COUNCIL DISTRICT 6**  
**NEIGHBORHOOD: CLAIREMONT MESA EAST**  
**PLANNING COMMUNITY: CLAIREMONT MESA**



**SURCHARGE PROJECT**  
**CLME-17: CLAIREMONT MESA EAST 17**

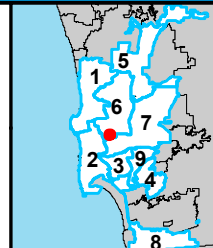
**BOUNDARY LEGEND**

-  Project Boundary
-  Parcel Boundaries



**PROJECT DATA**

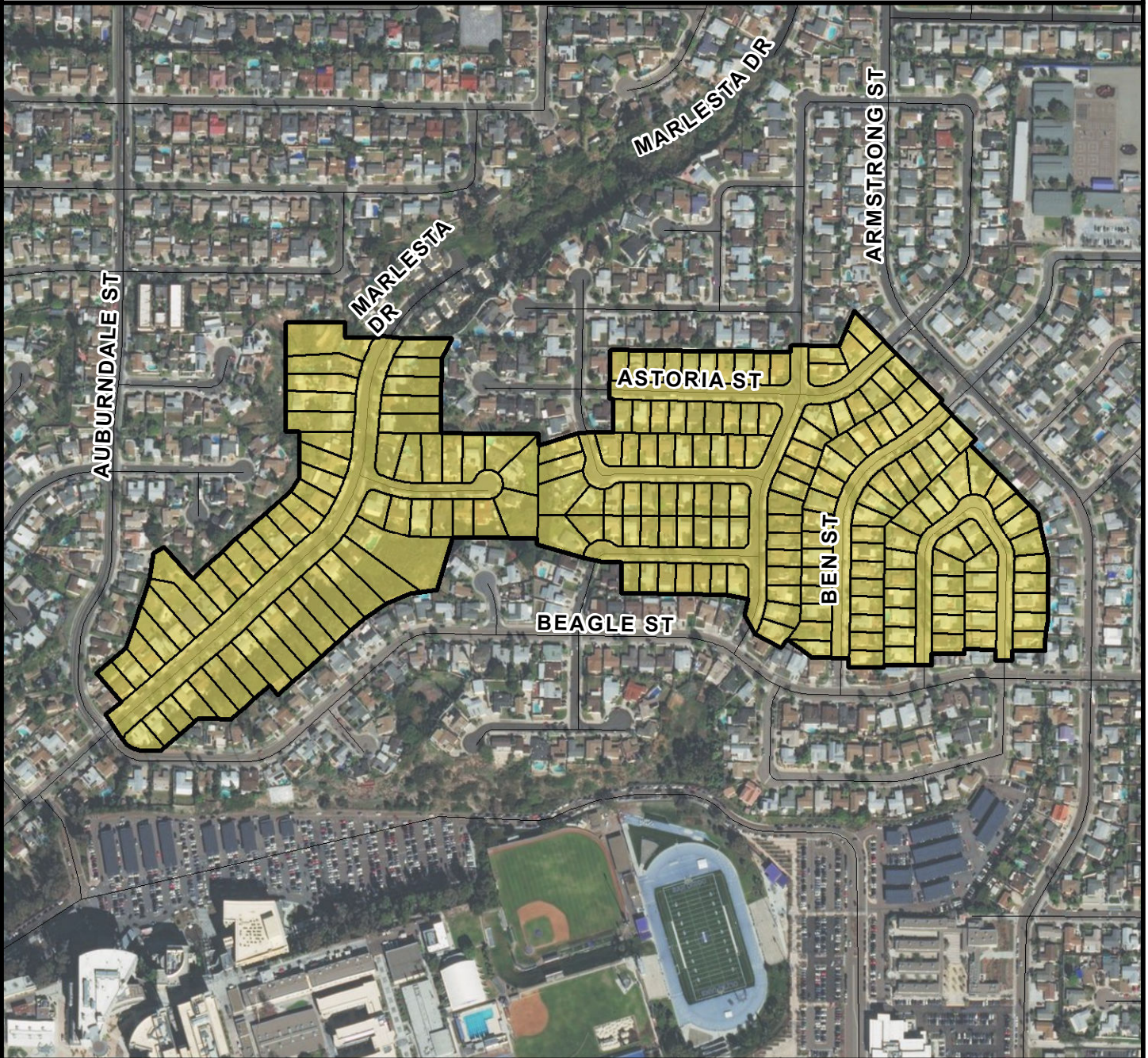
TRENCH LENGTH:	6,386 FT
SERVICE DROPS:	155
POWER POLE REMOVAL:	47
TRANSFORMER COUNT:	15
ESTIMATED COST:	\$ 5,226,502



THIS MAP/DATA IS PROVIDED WITHOUT WARRANTY OF ANY KIND, EITHER EXPRESSED OR IMPLIED, INCLUDING BUT NOT LIMITED TO, THE IMPLIED WARRANTIES OF MERCHANTABILITY AND FITNESS FOR A PARTICULAR PURPOSE.



**COUNCIL DISTRICT 6**  
**NEIGHBORHOOD: CLAIREMONT MESA EAST**  
**PLANNING COMMUNITY: CLAIREMONT MESA**



**SURCHARGE PROJECT**  
**CLME-18: CLAIREMONT MESA EAST 18**

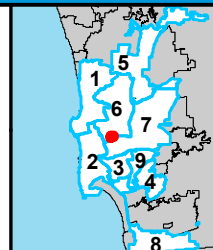
**BOUNDARY LEGEND**

-  Project Boundary
-  Parcel Boundaries



**PROJECT DATA**

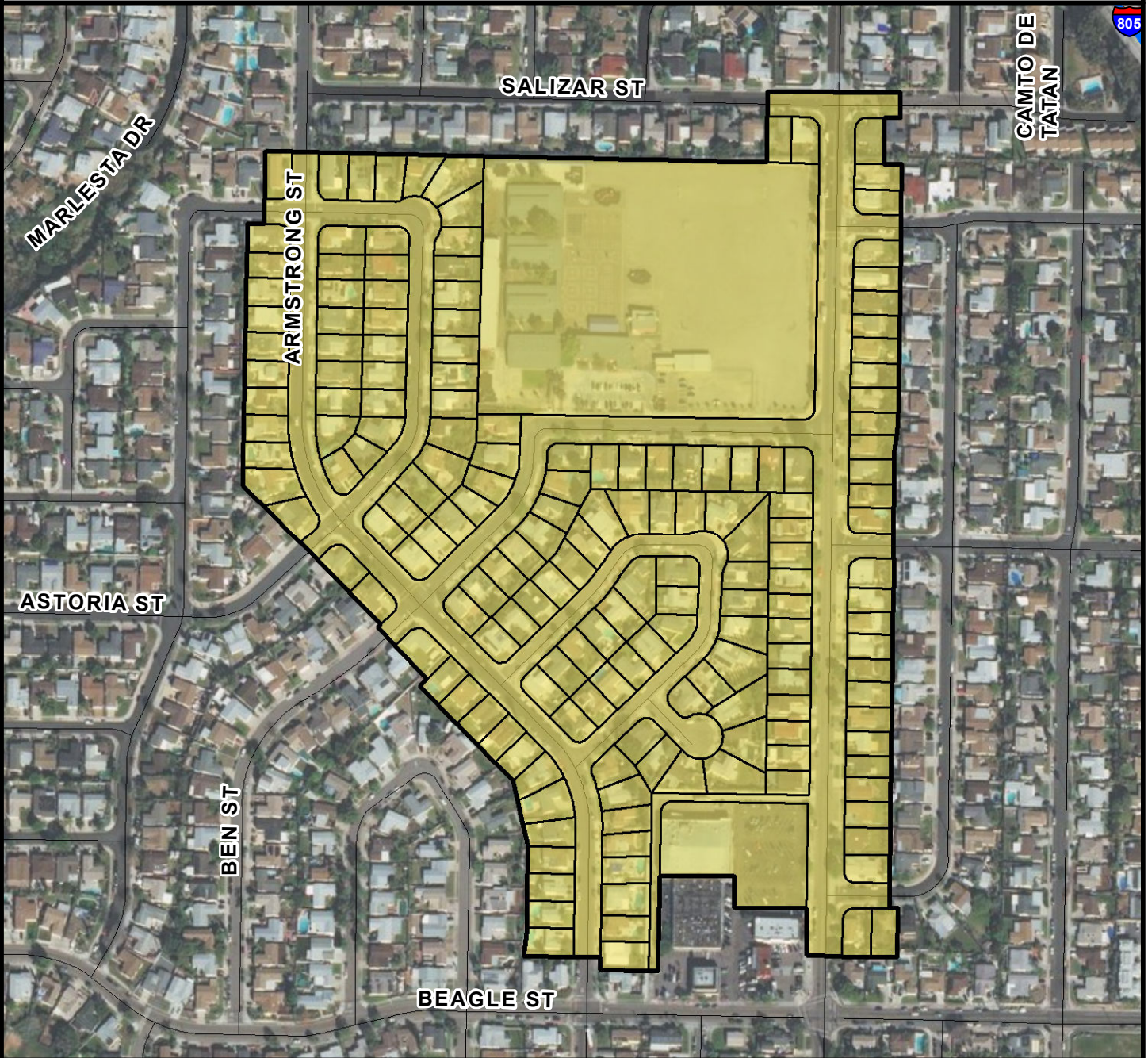
TRENCH LENGTH:	7,405 FT
SERVICE DROPS:	203
POWER POLE REMOVAL:	56
TRANSFORMER COUNT:	12
ESTIMATED COST:	\$ 6,185,772



**SanGIS**  
© 2014 San Diego Council  
 THIS MAP/DATA IS PROVIDED WITHOUT WARRANTY OF ANY KIND, EITHER EXPRESSED OR IMPLIED, INCLUDING BUT NOT LIMITED TO, THE IMPLIED WARRANTIES OF MERCHANTABILITY AND FITNESS FOR A PARTICULAR PURPOSE.



**COUNCIL DISTRICT 6**  
**NEIGHBORHOOD: CLAIREMONT MESA EAST**  
**PLANNING COMMUNITY: CLAIREMONT MESA**



**SURCHARGE PROJECT**  
**CLME-19: CLAIREMONT MESA EAST 19**

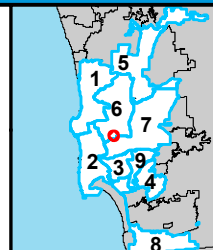
**BOUNDARY LEGEND**

-  Project Boundary
-  Parcel Boundaries



**PROJECT DATA**

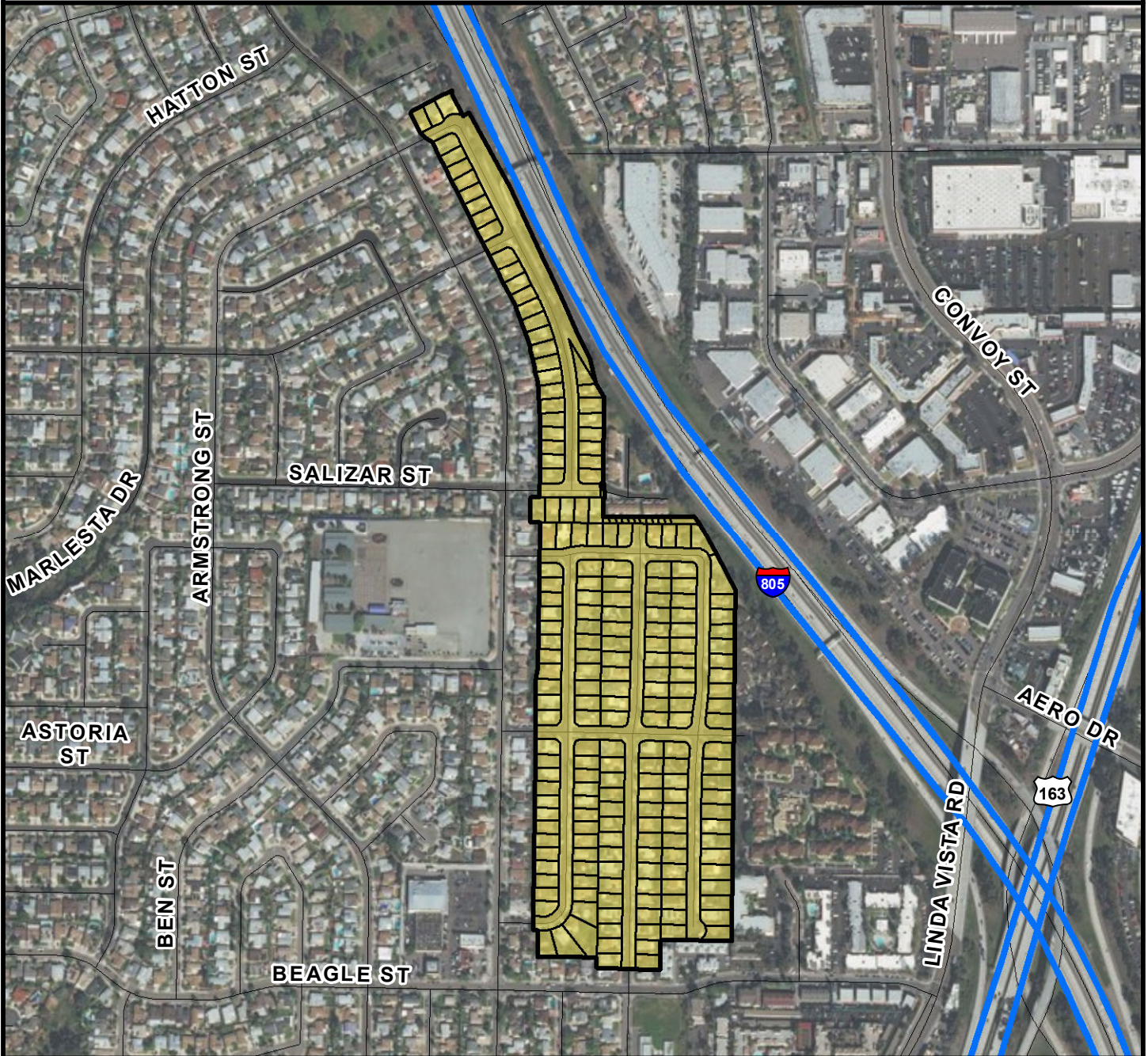
TRENCH LENGTH:	8,421 FT
SERVICE DROPS:	178
POWER POLE REMOVAL:	77
TRANSFORMER COUNT:	20
ESTIMATED COST:	\$ 6,727,728



**SanGIS**  
San Diego County  
 THIS MAP/DATA IS PROVIDED WITHOUT WARRANTY OF ANY KIND, EITHER EXPRESSED OR IMPLIED, INCLUDING BUT NOT LIMITED TO, THE IMPLIED WARRANTIES OF MERCHANTABILITY AND FITNESS FOR A PARTICULAR PURPOSE.





**COUNCIL DISTRICT 6**  
**NEIGHBORHOOD: CLAIREMONT MESA EAST**  
**PLANNING COMMUNITY: CLAIREMONT MESA**



**SURCHARGE PROJECT**  
**CLME-20: CLAIREMONT MESA EAST 20**

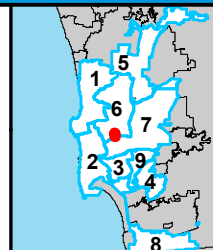
**BOUNDARY LEGEND**

-  Project Boundary
-  Parcel Boundaries



**PROJECT DATA**

TRENCH LENGTH:	9,119 FT
SERVICE DROPS:	201
POWER POLE REMOVAL:	77
TRANSFORMER COUNT:	19
ESTIMATED COST:	\$ 7,252,925



**SanGIS**  
© 2014 San Diego Council  
 THIS MAP/DATA IS PROVIDED WITHOUT WARRANTY OF ANY KIND, EITHER EXPRESSED OR IMPLIED, INCLUDING BUT NOT LIMITED TO, THE IMPLIED WARRANTIES OF MERCHANTABILITY AND FITNESS FOR A PARTICULAR PURPOSE.



**COUNCIL DISTRICT 6**  
**NEIGHBORHOOD: CLAIREMONT MESA EAST**  
**PLANNING COMMUNITY: CLAIREMONT MESA**



**SURCHARGE PROJECT**  
**CLME-21: CLAIREMONT MESA EAST 21**

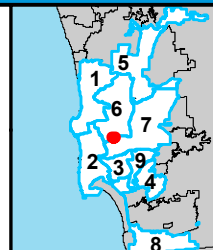
**BOUNDARY LEGEND**

- Project Boundary
- Parcel Boundaries



**PROJECT DATA**

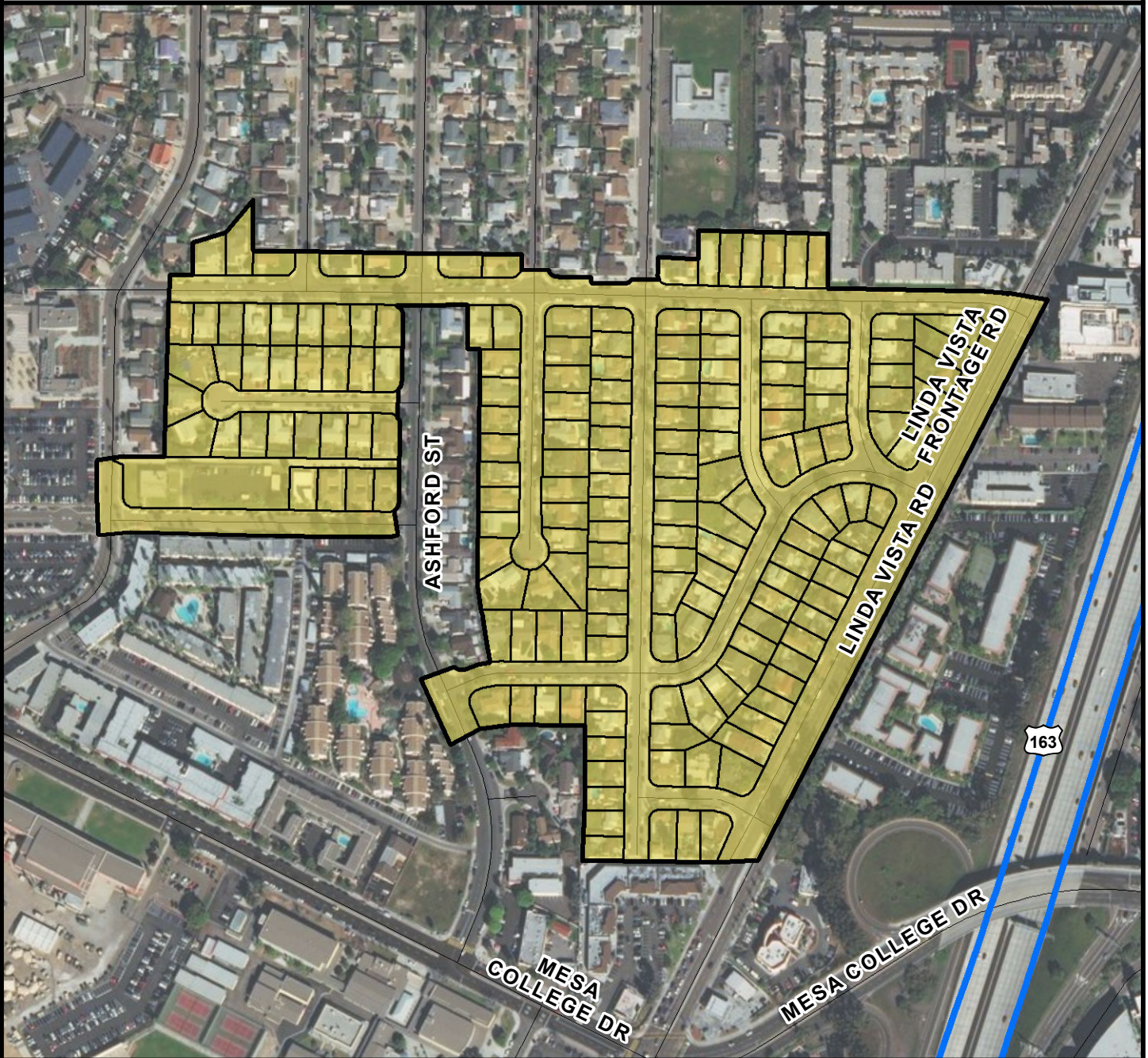
TRENCH LENGTH:	6,941 FT
SERVICE DROPS:	164
POWER POLE REMOVAL:	59
TRANSFORMER COUNT:	12
ESTIMATED COST:	\$ 5,588,007



**SanGIS**  
San Diego County  
 THIS MAP/DATA IS PROVIDED WITHOUT WARRANTY OF ANY KIND, EITHER EXPRESSED OR IMPLIED, INCLUDING BUT NOT LIMITED TO, THE IMPLIED WARRANTIES OF MERCHANTABILITY AND FITNESS FOR A PARTICULAR PURPOSE.



**COUNCIL DISTRICT 6**  
**NEIGHBORHOOD: CLAIREMONT MESA EAST**  
**PLANNING COMMUNITY: CLAIREMONT MESA**



**SURCHARGE PROJECT**  
**CLME-22: CLAIREMONT MESA EAST 22**

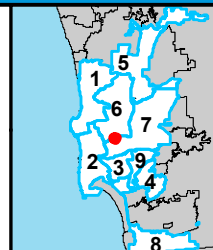
**BOUNDARY LEGEND**

-  Project Boundary
-  Parcel Boundaries



**PROJECT DATA**

TRENCH LENGTH:	7,689 FT
SERVICE DROPS:	177
POWER POLE REMOVAL:	64
TRANSFORMER COUNT:	14
ESTIMATED COST:	\$ 6,168,315



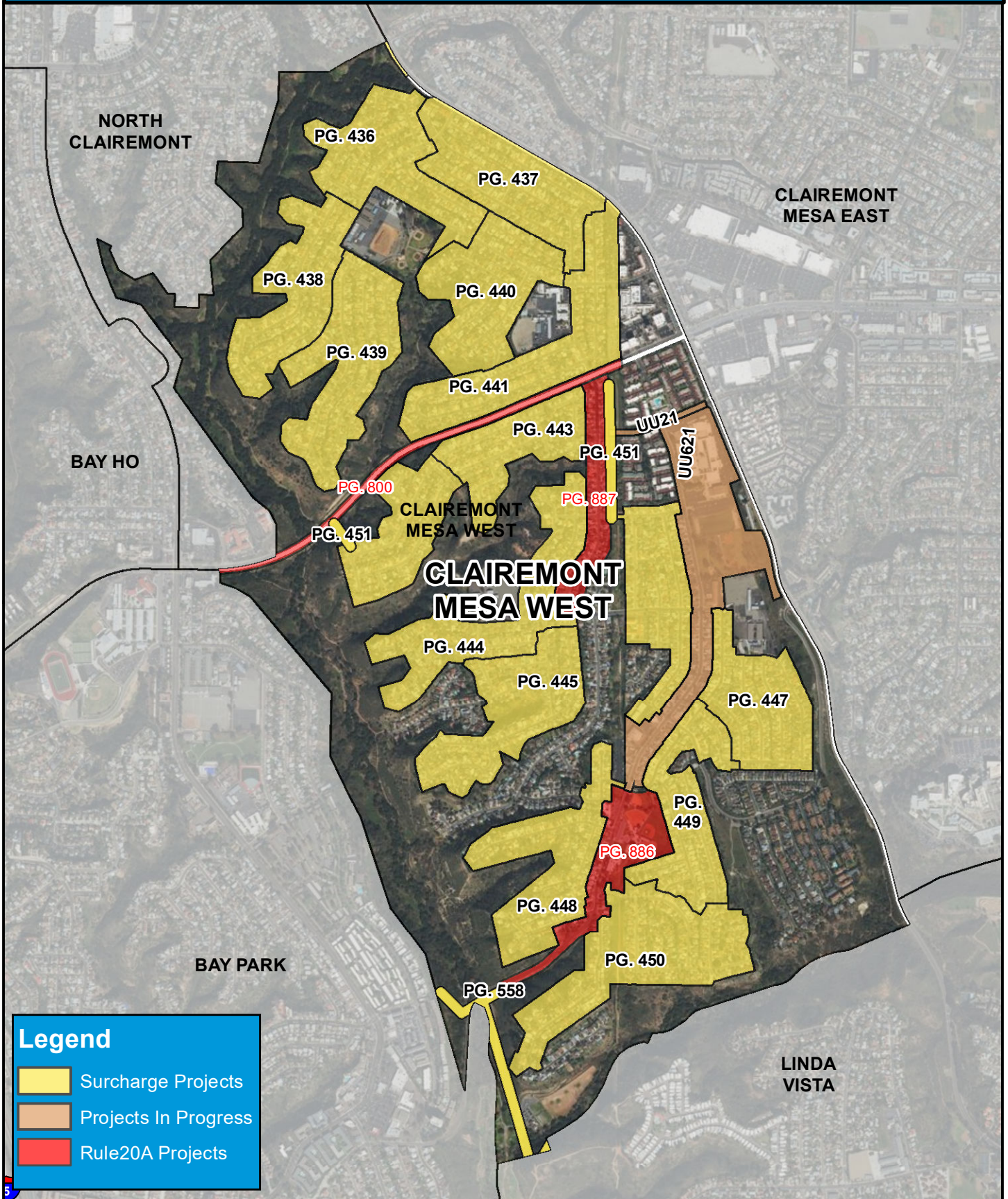
**SanGIS**  
San Diego County  
 THIS MAP/DATA IS PROVIDED WITHOUT WARRANTY OF ANY KIND, EITHER EXPRESSED OR IMPLIED, INCLUDING BUT NOT LIMITED TO, THE IMPLIED WARRANTIES OF MERCHANTABILITY AND FITNESS FOR A PARTICULAR PURPOSE.





# COUNCIL DISTRICT 6

## NEIGHBORHOOD: CLAIREMONT MESA WEST KEYED MAP

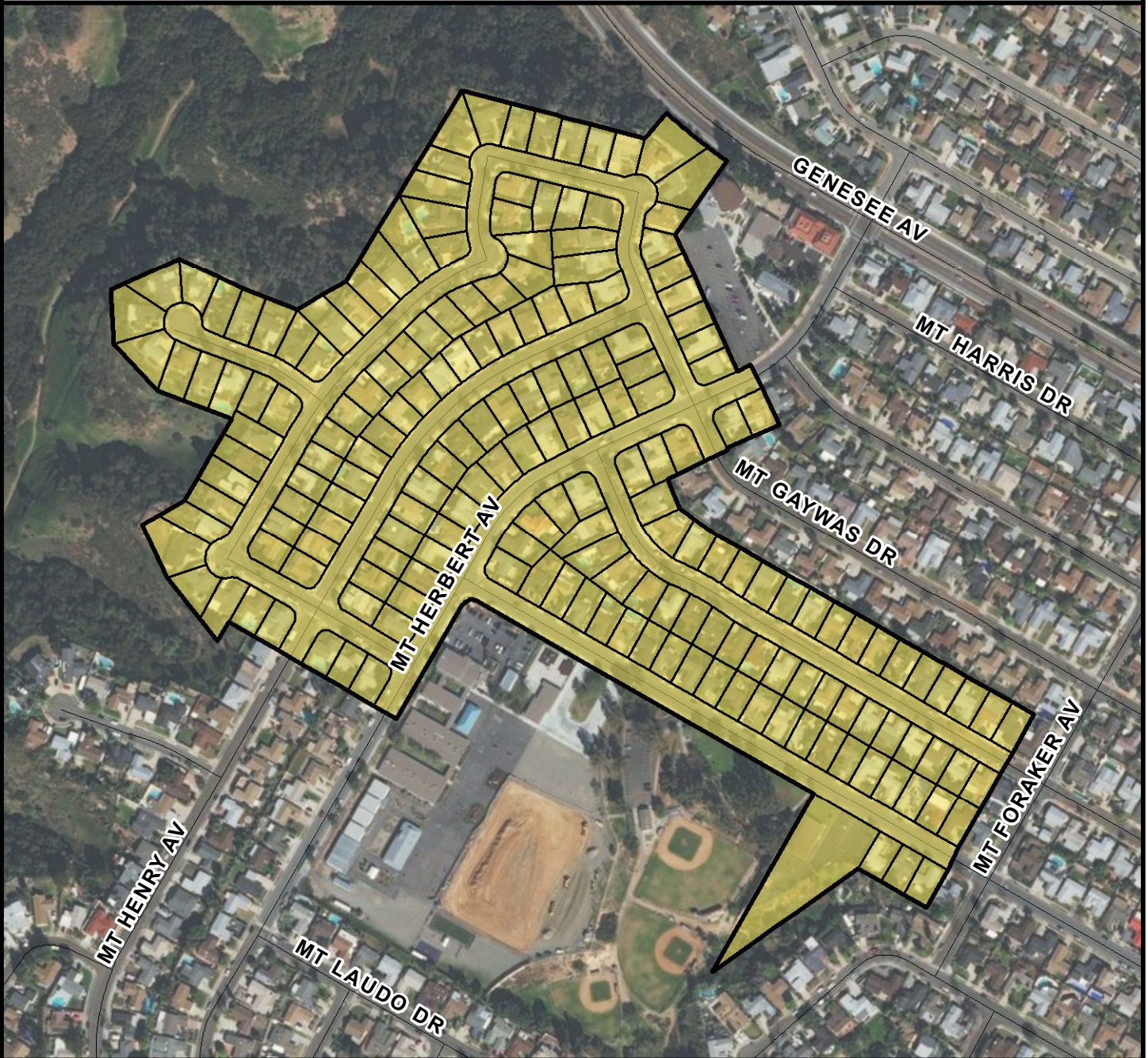


### Legend

- Surcharge Projects
- Projects In Progress
- Rule20A Projects





**COUNCIL DISTRICT 6**  
**NEIGHBORHOOD: CLAIREMONT MESA WEST**  
**PLANNING COMMUNITY: CLAIREMONT MESA**



**SURCHARGE PROJECT**  
**CLMW-01: CLAIREMONT MESA WEST 01**

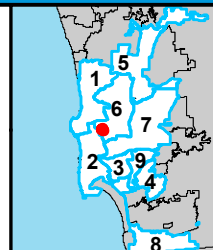
**BOUNDARY LEGEND**

-  Project Boundary
-  Parcel Boundaries



**PROJECT DATA**

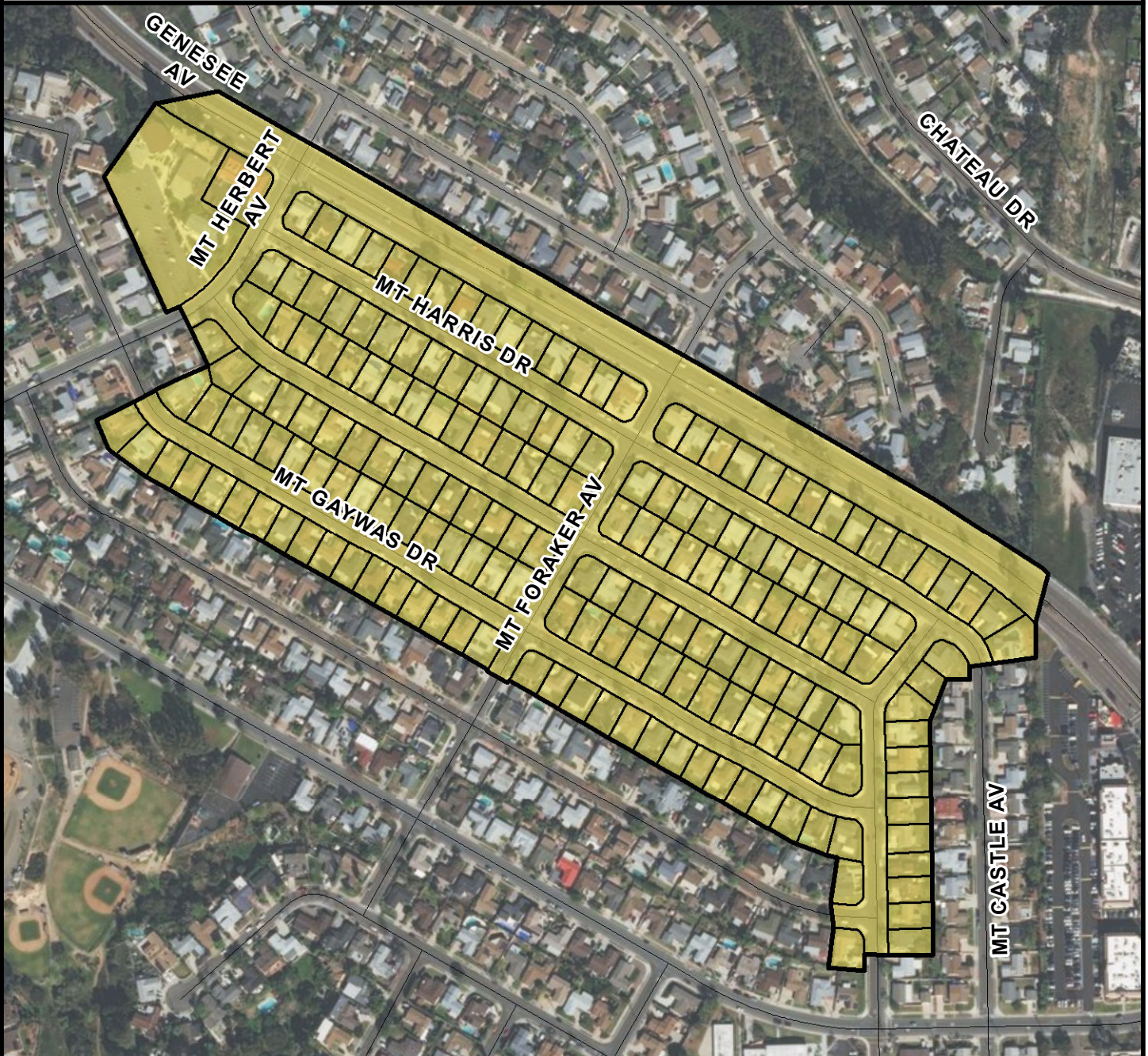
TRENCH LENGTH:	8,093 FT
SERVICE DROPS:	192
POWER POLE REMOVAL:	72
TRANSFORMER COUNT:	16
ESTIMATED COST:	\$ 6,453,331



THIS MAP/DATA IS PROVIDED WITHOUT WARRANTY OF ANY KIND, EITHER EXPRESSED OR IMPLIED, INCLUDING BUT NOT LIMITED TO, THE IMPLIED WARRANTIES OF MERCHANTABILITY AND FITNESS FOR A PARTICULAR PURPOSE.





**COUNCIL DISTRICT 6**  
**NEIGHBORHOOD: CLAIREMONT MESA WEST**  
**PLANNING COMMUNITY: CLAIREMONT MESA**



**SURCHARGE PROJECT**  
**CLMW-02: CLAIREMONT MESA WEST 02**

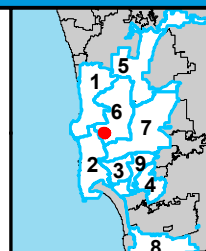
**BOUNDARY LEGEND**

-  Project Boundary
-  Parcel Boundaries



**PROJECT DATA**

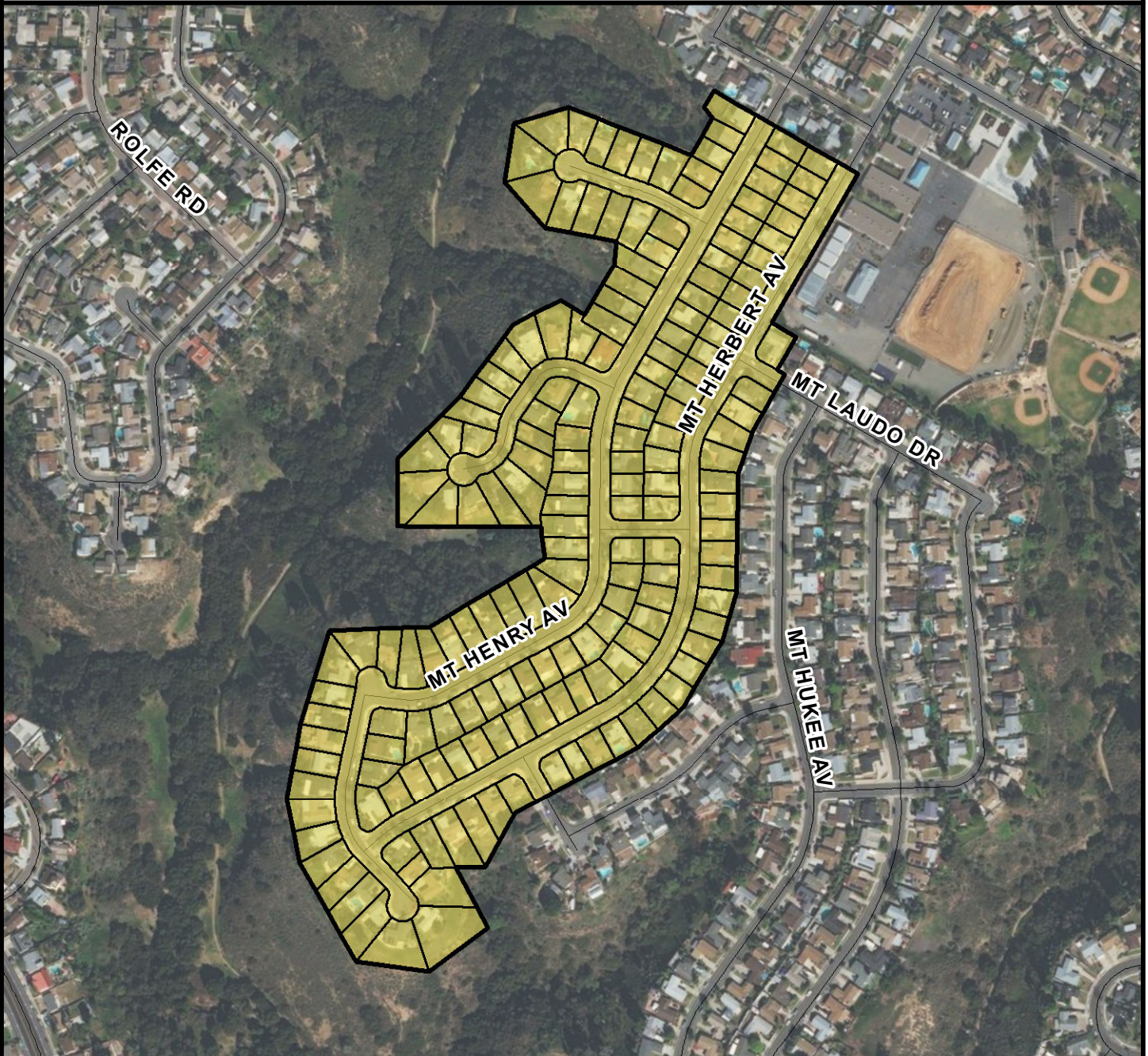
TRENCH LENGTH:	7,392 FT
SERVICE DROPS:	188
POWER POLE REMOVAL:	60
TRANSFORMER COUNT:	13
ESTIMATED COST:	\$ 5,983,848



THIS MAP/DATA IS PROVIDED WITHOUT WARRANTY OF ANY KIND, EITHER EXPRESSED OR IMPLIED, INCLUDING BUT NOT LIMITED TO, THE IMPLIED WARRANTIES OF MERCHANTABILITY AND FITNESS FOR A PARTICULAR PURPOSE.



**COUNCIL DISTRICT 6**  
**NEIGHBORHOOD: CLAIREMONT MESA WEST**  
**PLANNING COMMUNITY: CLAIREMONT MESA**



**SURCHARGE PROJECT**  
**CLMW-03: CLAIREMONT MESA WEST 03**

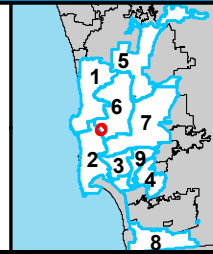
**BOUNDARY LEGEND**

-  Project Boundary
-  Parcel Boundaries



**PROJECT DATA**

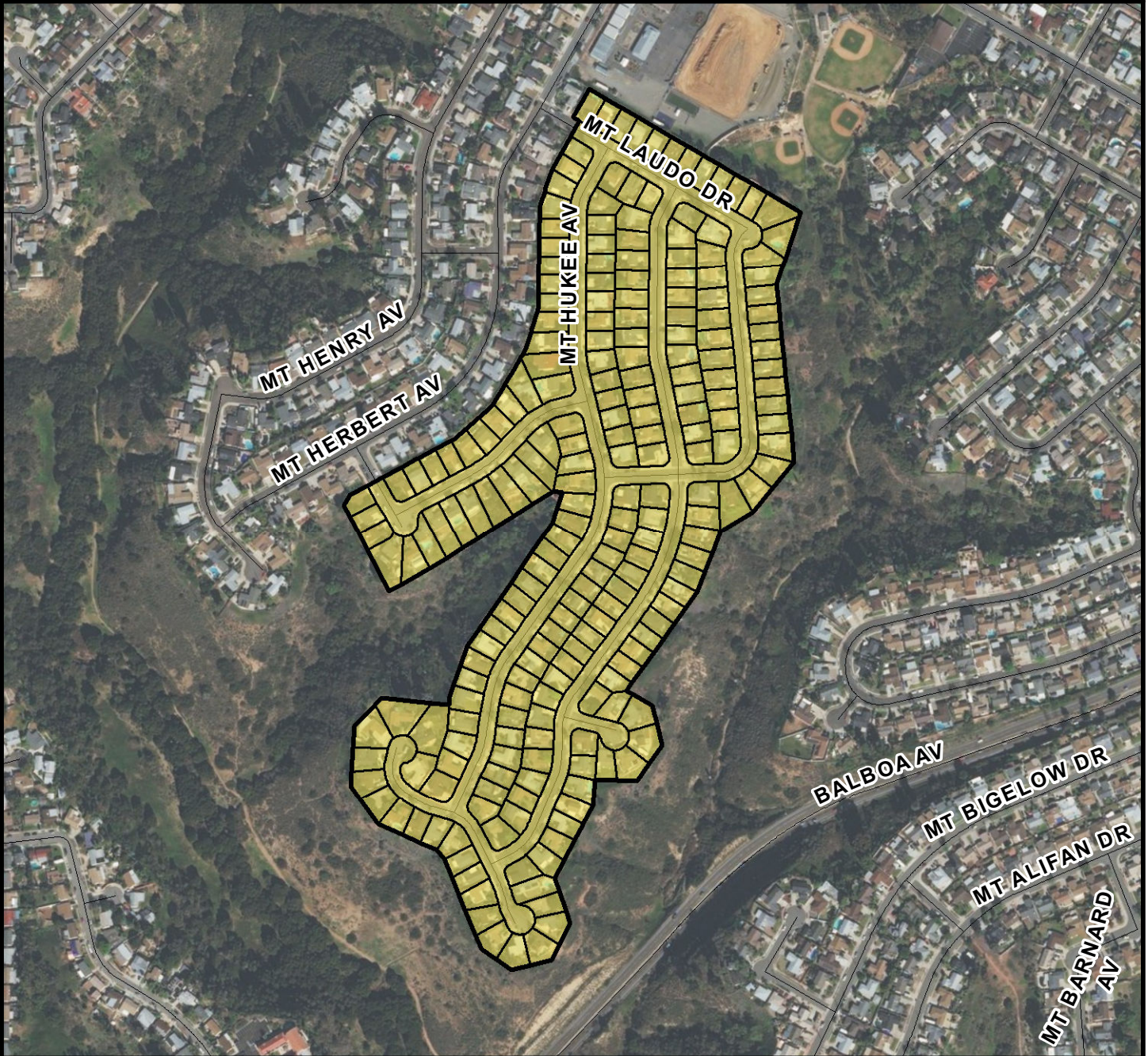
TRENCH LENGTH:	6,728 FT
SERVICE DROPS:	175
POWER POLE REMOVAL:	49
TRANSFORMER COUNT:	14
ESTIMATED COST:	\$ 5,556,697



THIS MAP/DATA IS PROVIDED WITHOUT WARRANTY OF ANY KIND, EITHER EXPRESSED OR IMPLIED, INCLUDING BUT NOT LIMITED TO, THE IMPLIED WARRANTIES OF MERCHANTABILITY AND FITNESS FOR A PARTICULAR PURPOSE.



**COUNCIL DISTRICT 6**  
**NEIGHBORHOOD: CLAIREMONT MESA WEST**  
**PLANNING COMMUNITY: CLAIREMONT MESA**



**SURCHARGE PROJECT**  
**CLMW-04: CLAIREMONT MESA WEST 04**

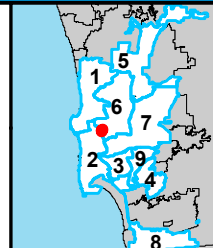
**BOUNDARY LEGEND**

-  Project Boundary
-  Parcel Boundaries



**PROJECT DATA**

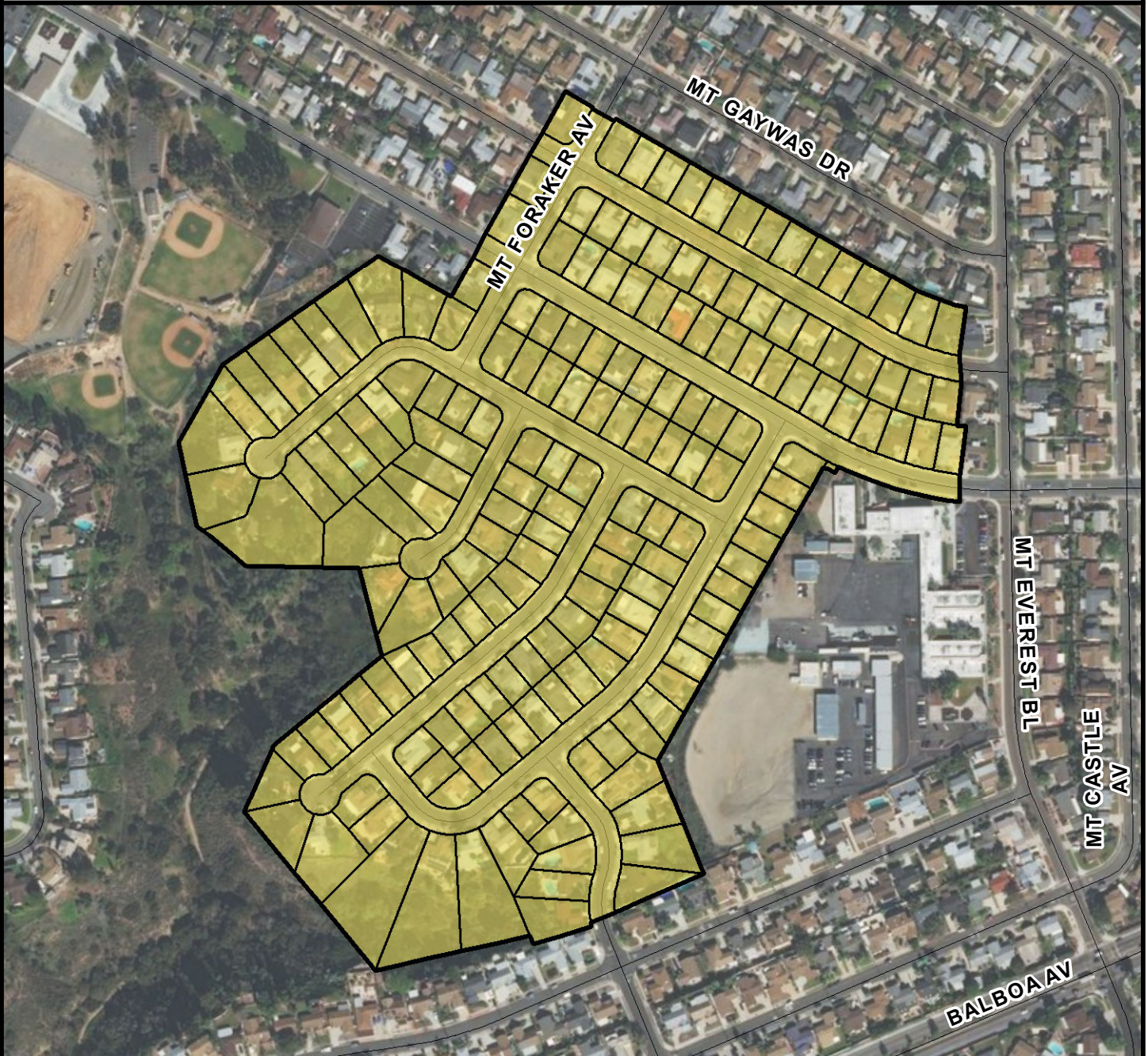
TRENCH LENGTH:	8,049 FT
SERVICE DROPS:	224
POWER POLE REMOVAL:	56
TRANSFORMER COUNT:	17
ESTIMATED COST:	\$ 6,768,205



THIS MAP/DATA IS PROVIDED WITHOUT WARRANTY OF ANY KIND, EITHER EXPRESSED OR IMPLIED, INCLUDING BUT NOT LIMITED TO, THE IMPLIED WARRANTIES OF MERCHANTABILITY AND FITNESS FOR A PARTICULAR PURPOSE.





**COUNCIL DISTRICT 6**  
**NEIGHBORHOOD: CLAIREMONT MESA WEST**  
**PLANNING COMMUNITY: CLAIREMONT MESA**



**SURCHARGE PROJECT**  
**CLMW-05: CLAIREMONT MESA WEST 05**

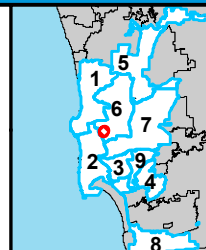
**BOUNDARY LEGEND**

-  Project Boundary
-  Parcel Boundaries



**PROJECT DATA**

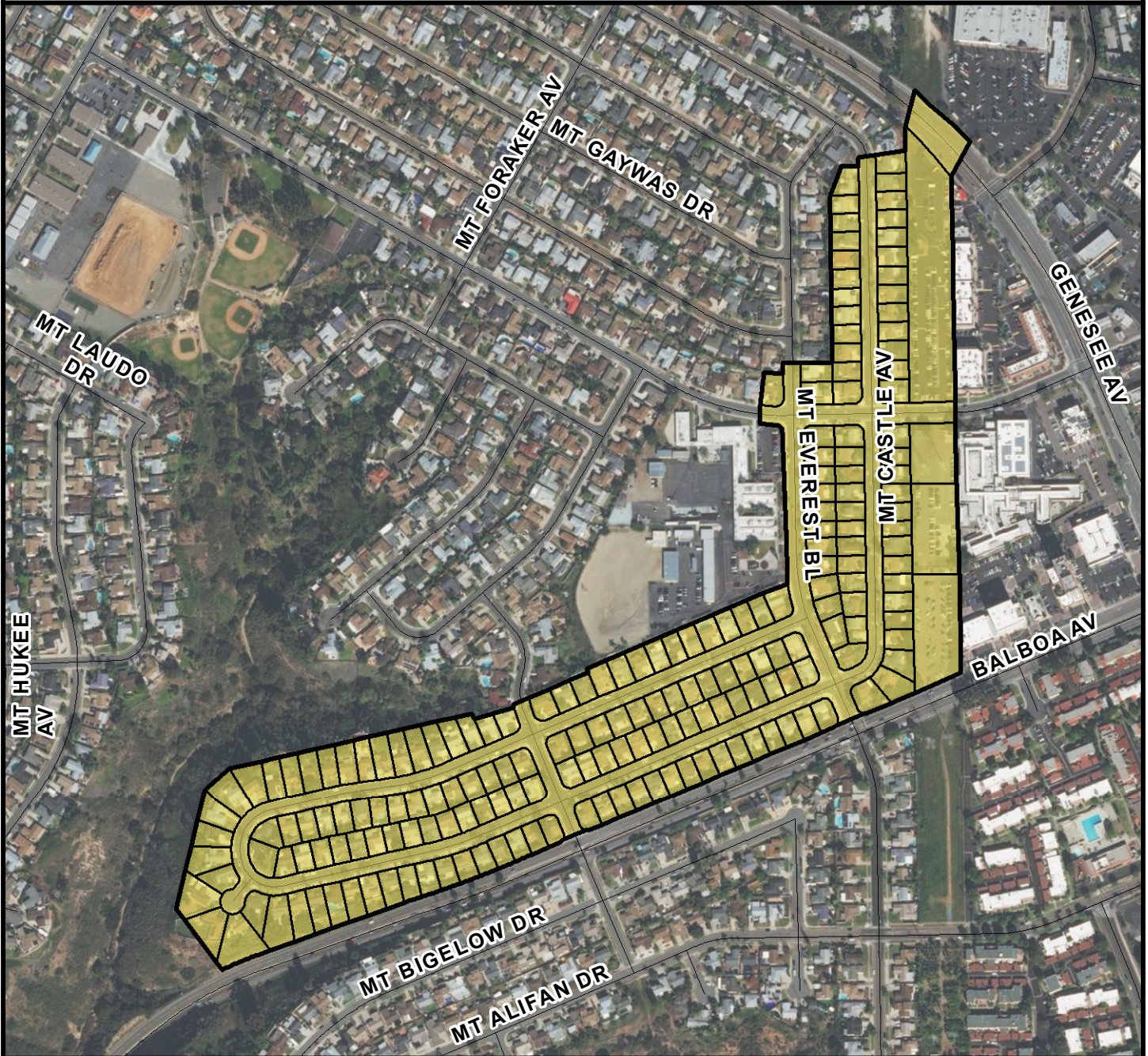
TRENCH LENGTH:	6,841 FT
SERVICE DROPS:	180
POWER POLE REMOVAL:	50
TRANSFORMER COUNT:	14
ESTIMATED COST:	\$ 5,674,227



THIS MAP/DATA IS PROVIDED WITHOUT WARRANTY OF ANY KIND, EITHER EXPRESSED OR IMPLIED, INCLUDING BUT NOT LIMITED TO, THE IMPLIED WARRANTIES OF MERCHANTABILITY AND FITNESS FOR A PARTICULAR PURPOSE.





**COUNCIL DISTRICT 6**  
**NEIGHBORHOOD: CLAIREMONT MESA WEST**  
**PLANNING COMMUNITY: CLAIREMONT MESA**



**SURCHARGE PROJECT**  
**CLMW-06: CLAIREMONT MESA WEST 06**

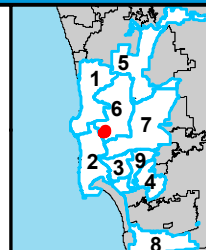
**BOUNDARY LEGEND**

-  Project Boundary
-  Parcel Boundaries



**PROJECT DATA**

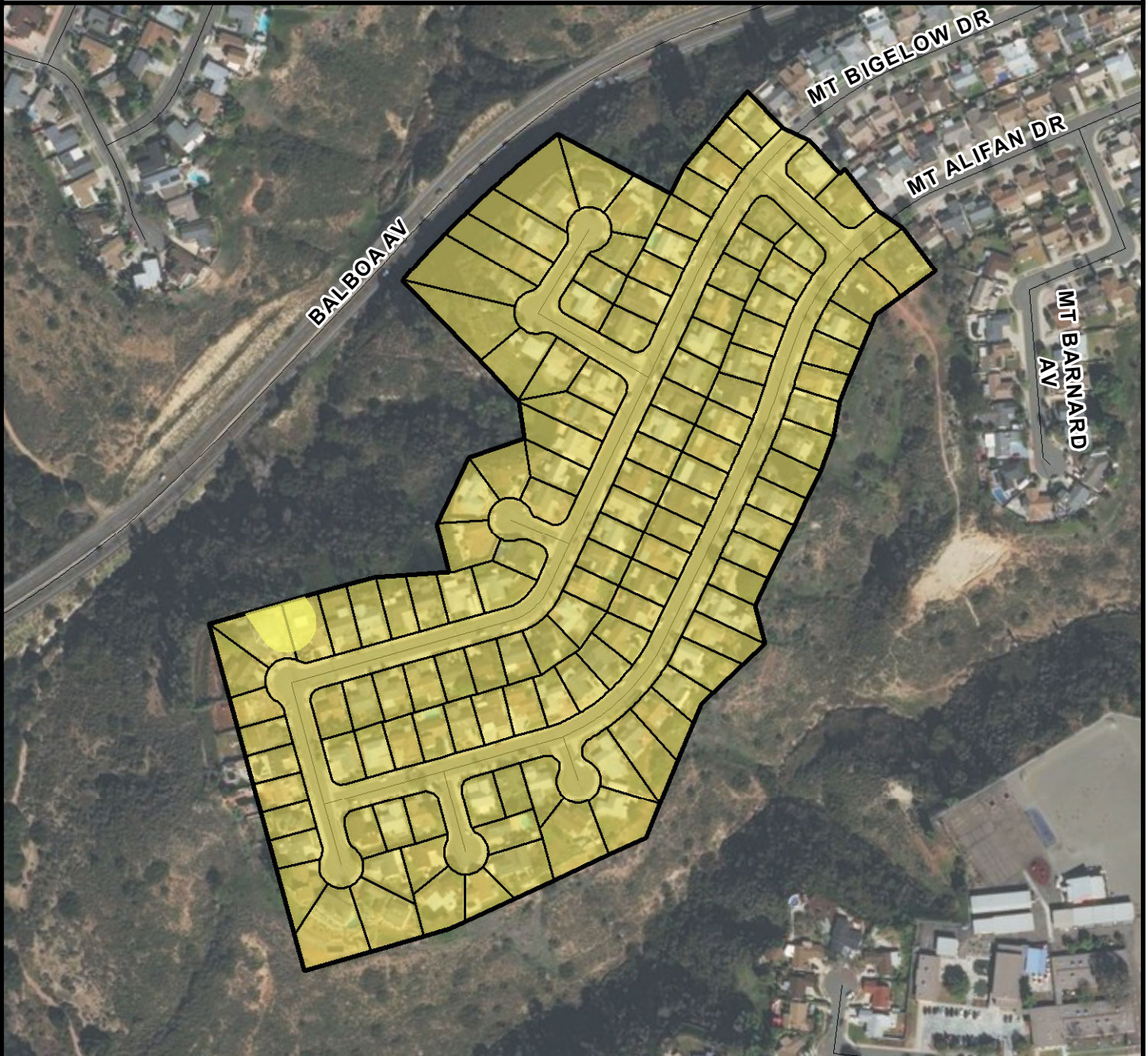
TRENCH LENGTH:	9,410 FT
SERVICE DROPS:	198
POWER POLE REMOVAL:	69
TRANSFORMER COUNT:	14
ESTIMATED COST:	\$ 7,032,717



THIS MAP/DATA IS PROVIDED WITHOUT WARRANTY OF ANY KIND, EITHER EXPRESSED OR IMPLIED, INCLUDING BUT NOT LIMITED TO, THE IMPLIED WARRANTIES OF MERCHANTABILITY AND FITNESS FOR A PARTICULAR PURPOSE.



**COUNCIL DISTRICT 6**  
**NEIGHBORHOOD: CLAIREMONT MESA WEST**  
**PLANNING COMMUNITY: CLAIREMONT MESA**



**SURCHARGE PROJECT**  
**CLMW-07: CLAIREMONT MESA WEST 07**

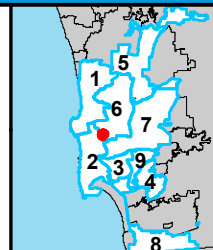
**BOUNDARY LEGEND**

-  Project Boundary
-  Parcel Boundaries



**PROJECT DATA**

TRENCH LENGTH:	5,235 FT
SERVICE DROPS:	131
POWER POLE REMOVAL:	42
TRANSFORMER COUNT:	8
ESTIMATED COST:	\$ 4,258,384

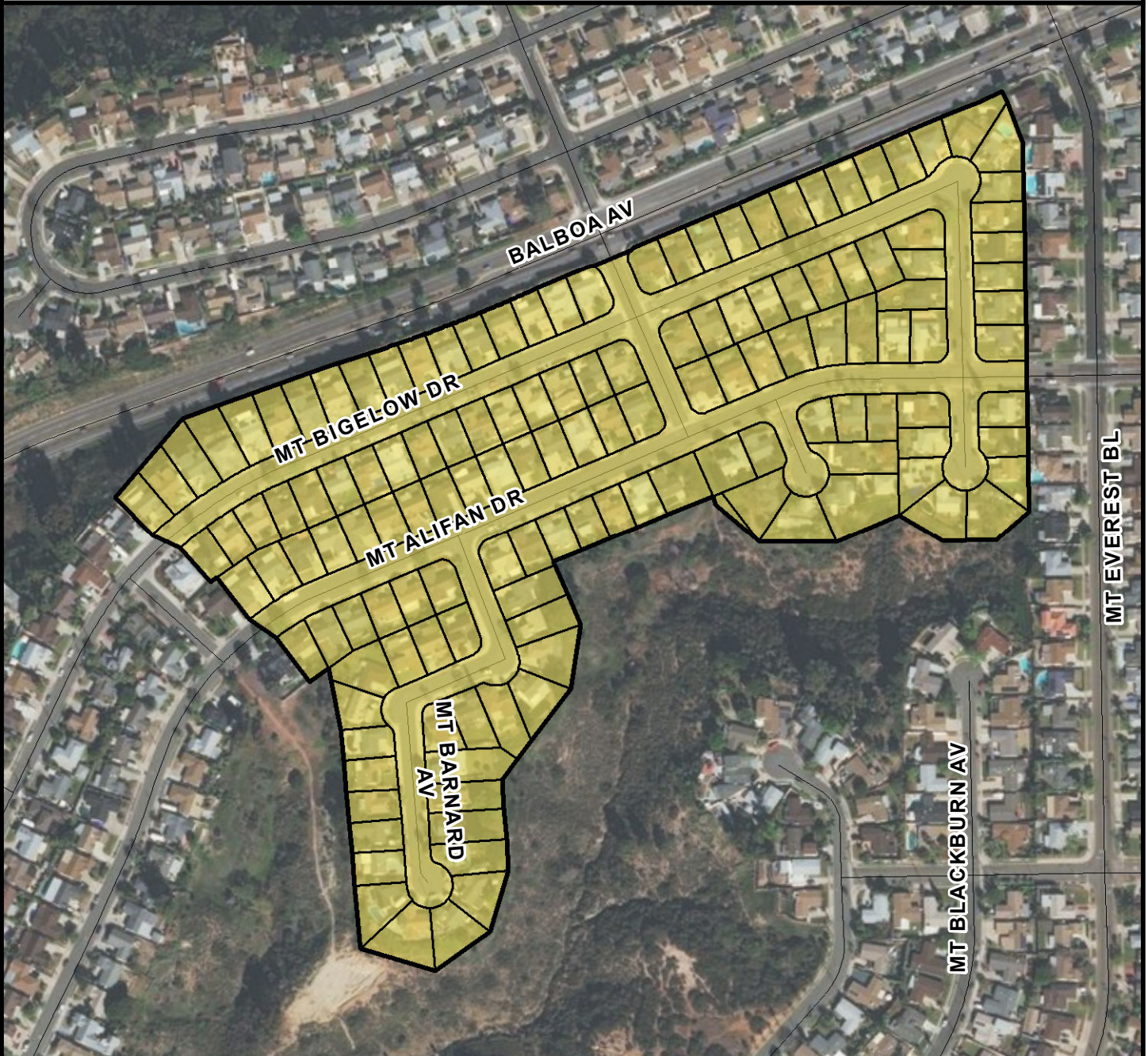


THIS MAP/DATA IS PROVIDED WITHOUT WARRANTY OF ANY KIND, EITHER EXPRESSED OR IMPLIED, INCLUDING BUT NOT LIMITED TO, THE IMPLIED WARRANTIES OF MERCHANTABILITY AND FITNESS FOR A PARTICULAR PURPOSE.





**COUNCIL DISTRICT 6**  
**NEIGHBORHOOD: CLAIREMONT MESA WEST**  
**PLANNING COMMUNITY: CLAIREMONT MESA**



**SURCHARGE PROJECT**  
**CLMW-08: CLAIREMONT MESA WEST 08**

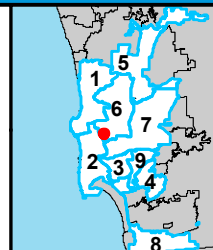
**BOUNDARY LEGEND**

-  Project Boundary
-  Parcel Boundaries



**PROJECT DATA**

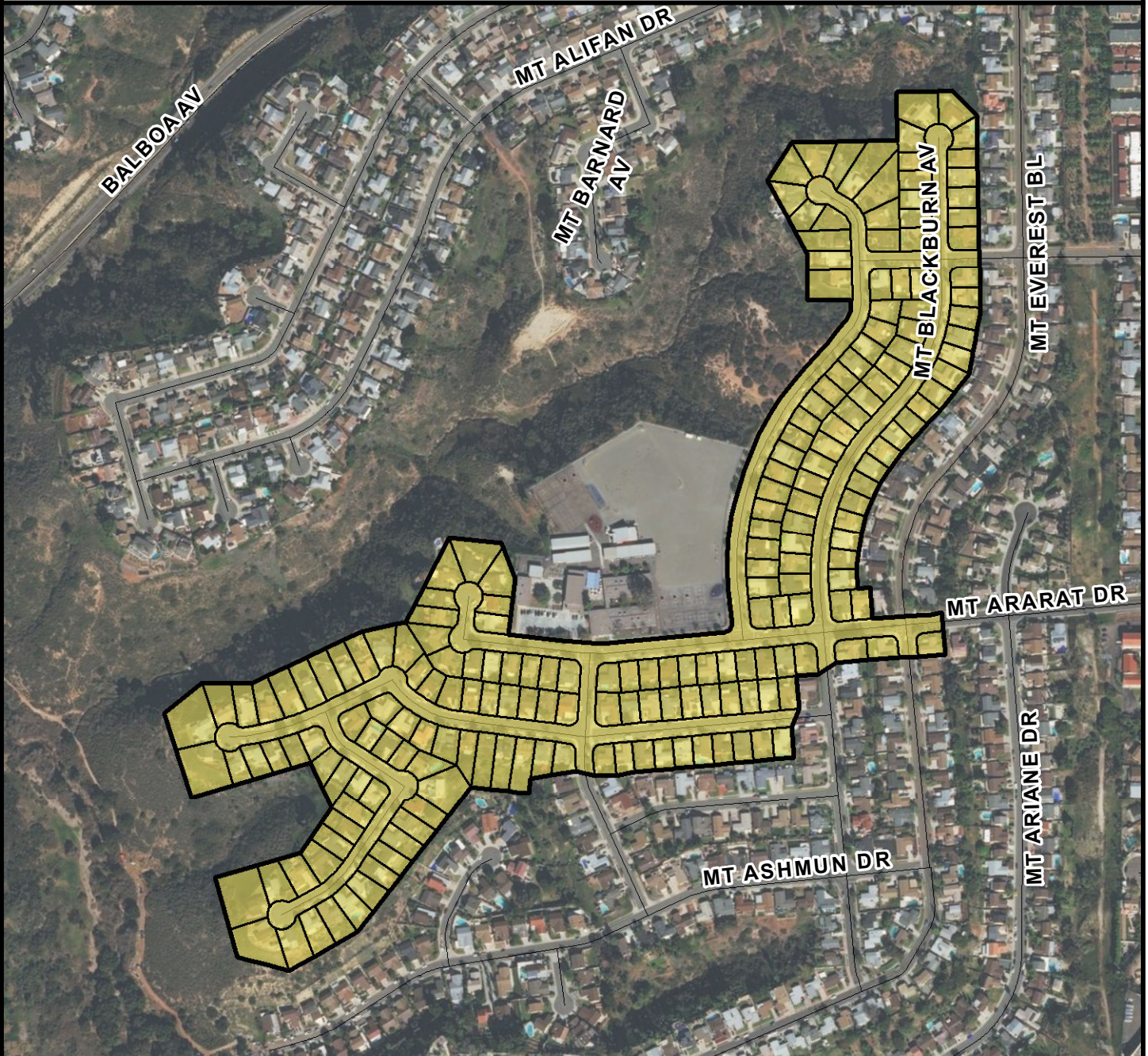
TRENCH LENGTH:	5,577 FT
SERVICE DROPS:	141
POWER POLE REMOVAL:	46
TRANSFORMER COUNT:	9
ESTIMATED COST:	\$ 4,542,290



THIS MAP/DATA IS PROVIDED WITHOUT WARRANTY OF ANY KIND, EITHER EXPRESSED OR IMPLIED, INCLUDING BUT NOT LIMITED TO, THE IMPLIED WARRANTIES OF MERCHANTABILITY AND FITNESS FOR A PARTICULAR PURPOSE.





**COUNCIL DISTRICT 6**  
**NEIGHBORHOOD: CLAIREMONT MESA WEST**  
**PLANNING COMMUNITY: CLAIREMONT MESA**



**SURCHARGE PROJECT**  
**CLMW-09: CLAIREMONT MESA WEST 09**

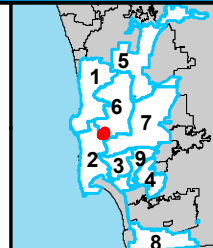
**BOUNDARY LEGEND**

-  Project Boundary
-  Parcel Boundaries



**PROJECT DATA**

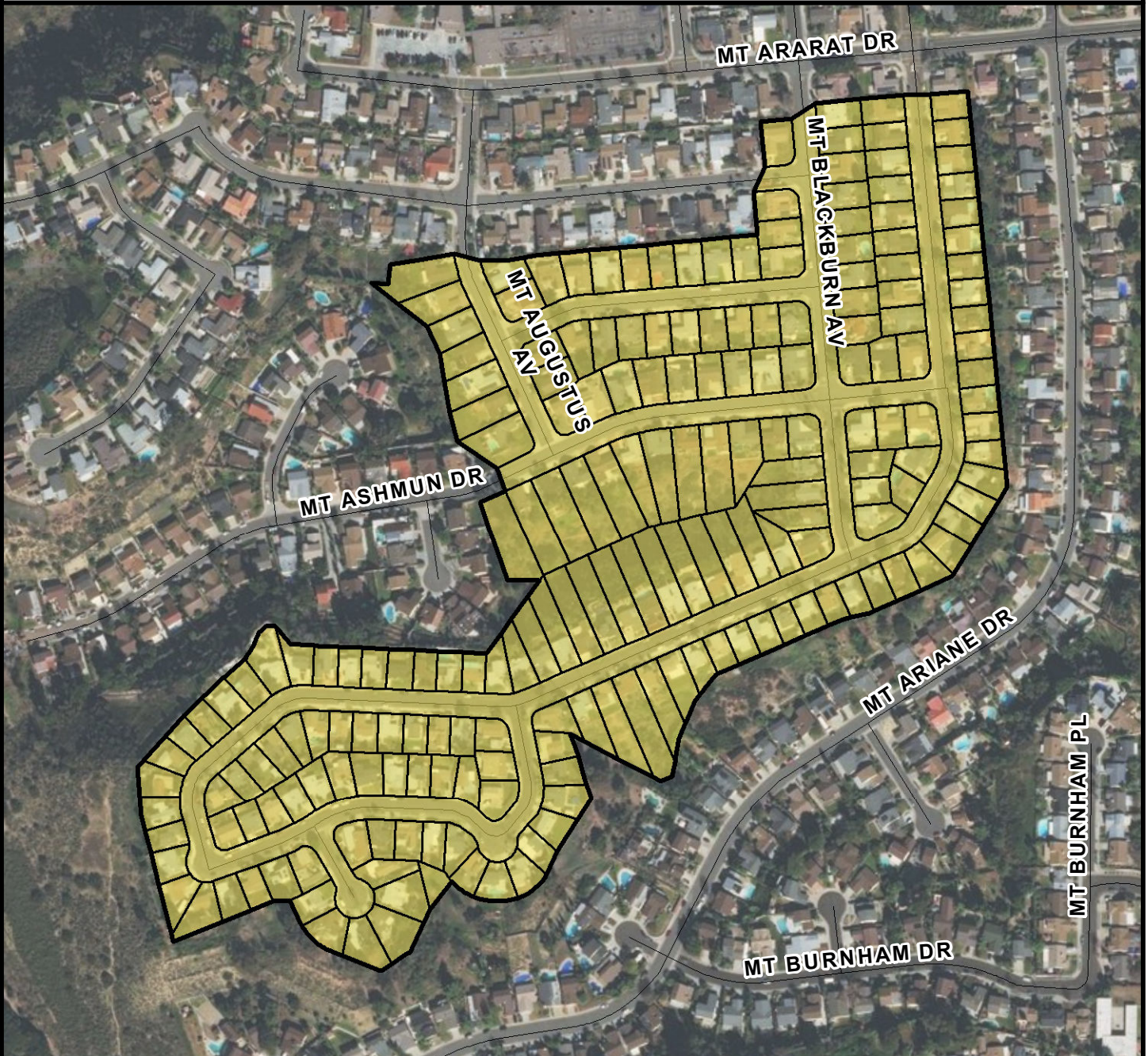
TRENCH LENGTH:	8,799 FT
SERVICE DROPS:	199
POWER POLE REMOVAL:	78
TRANSFORMER COUNT:	13
ESTIMATED COST:	\$ 6,782,453



**SanGIS**  
San Diego County  
 THIS MAP/DATA IS PROVIDED WITHOUT WARRANTY OF ANY KIND, EITHER EXPRESSED OR IMPLIED, INCLUDING BUT NOT LIMITED TO, THE IMPLIED WARRANTIES OF MERCHANTABILITY AND FITNESS FOR A PARTICULAR PURPOSE.





**COUNCIL DISTRICT 6**  
**NEIGHBORHOOD: CLAIREMONT MESA WEST**  
**PLANNING COMMUNITY: CLAIREMONT MESA**



**SURCHARGE PROJECT**  
**CLMW-10: CLAIREMONT MESA WEST 10**

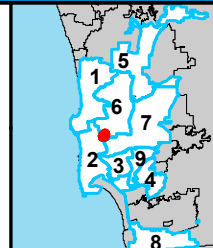
**BOUNDARY LEGEND**

-  Project Boundary
-  Parcel Boundaries



**PROJECT DATA**

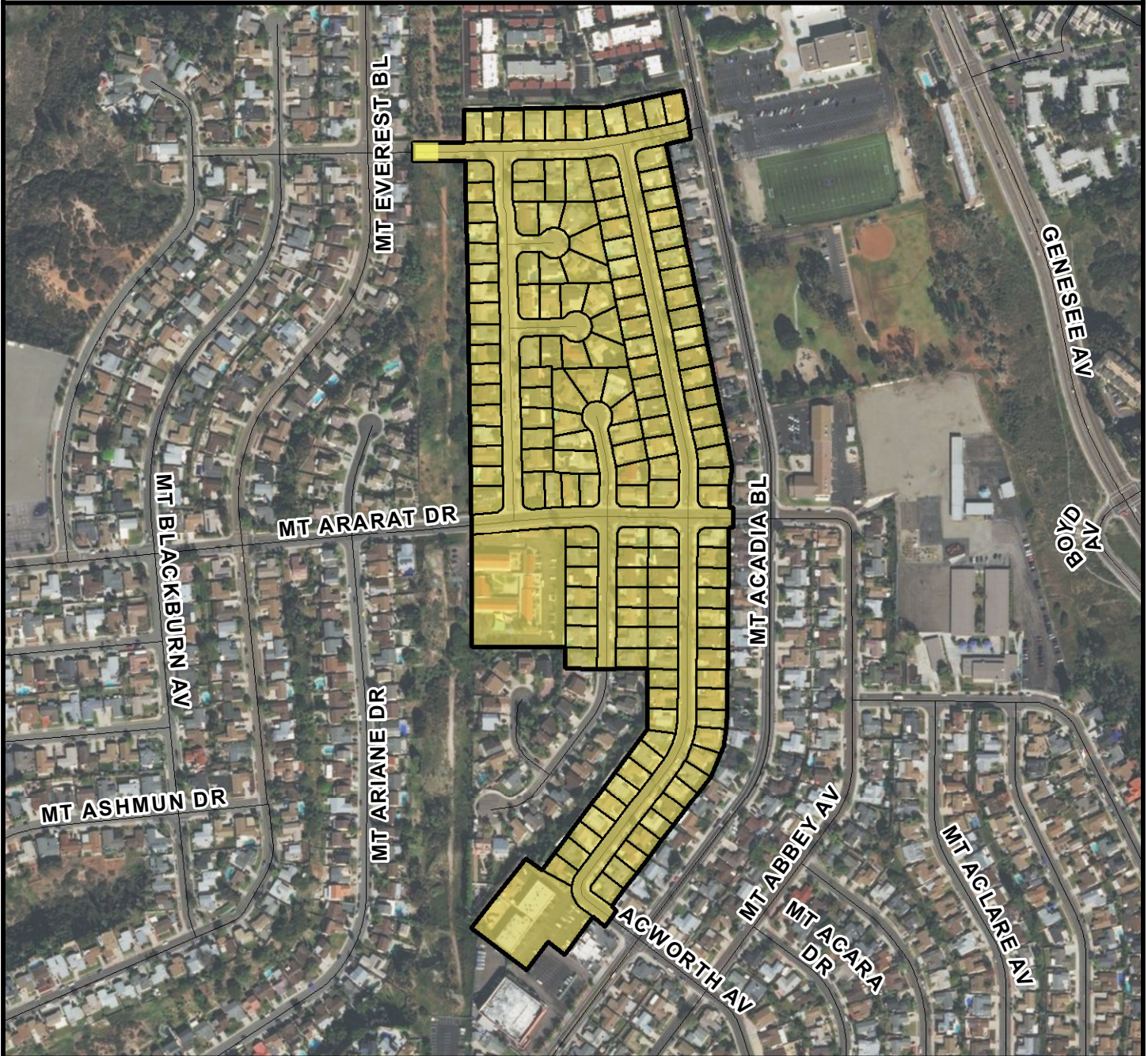
TRENCH LENGTH:	7,619 FT
SERVICE DROPS:	204
POWER POLE REMOVAL:	49
TRANSFORMER COUNT:	15
ESTIMATED COST:	\$ 6,290,325



THIS MAP/DATA IS PROVIDED WITHOUT WARRANTY OF ANY KIND, EITHER EXPRESSED OR IMPLIED, INCLUDING BUT NOT LIMITED TO, THE IMPLIED WARRANTIES OF MERCHANTABILITY AND FITNESS FOR A PARTICULAR PURPOSE.





**COUNCIL DISTRICT 6**  
**NEIGHBORHOOD: CLAIREMONT MESA WEST**  
**PLANNING COMMUNITY: CLAIREMONT MESA**



**SURCHARGE PROJECT**  
**CLMW-11: CLAIREMONT MESA WEST 11**

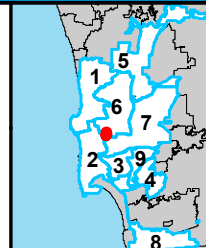
**BOUNDARY LEGEND**

-  Project Boundary
-  Parcel Boundaries



**PROJECT DATA**

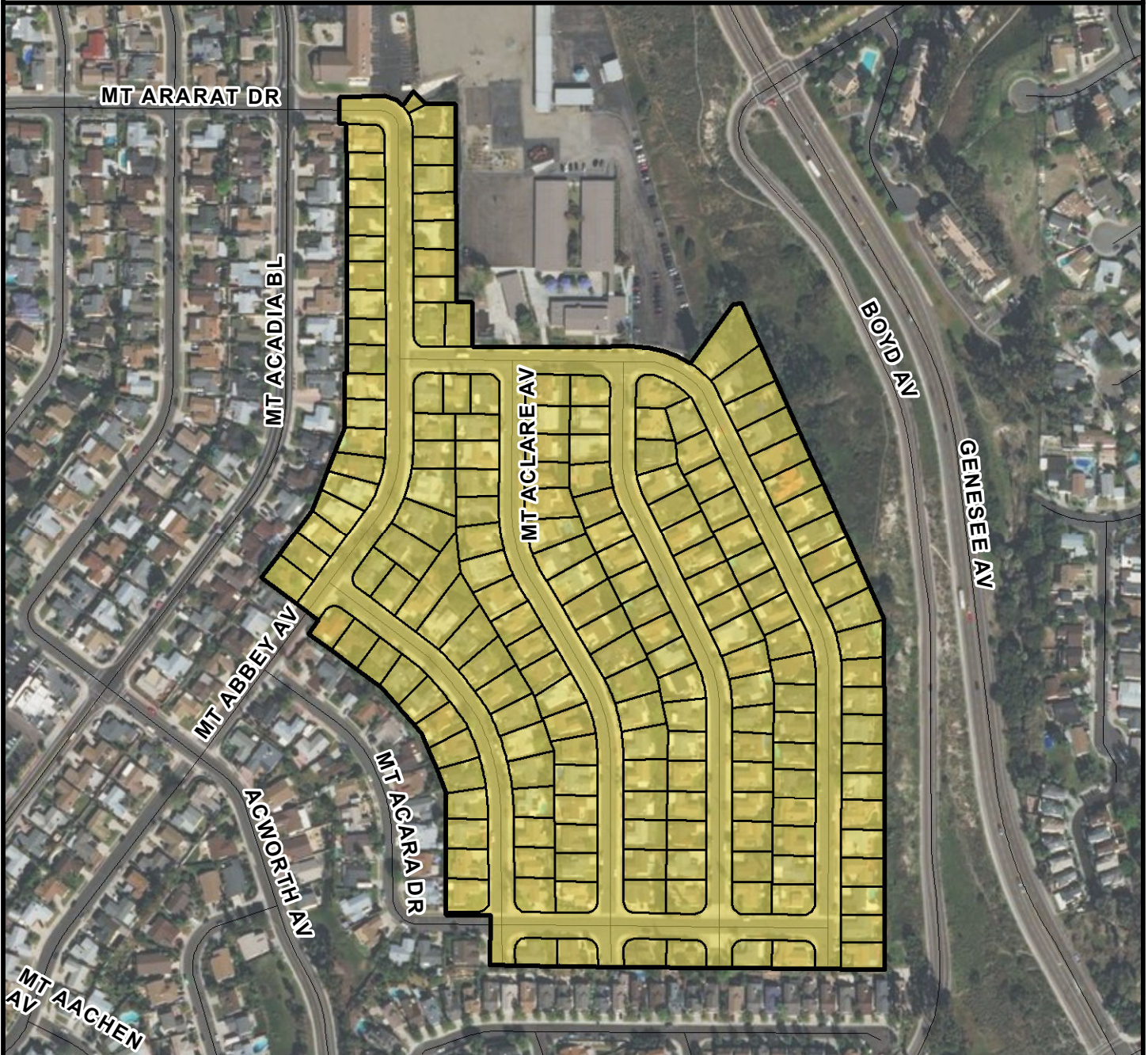
TRENCH LENGTH:	6,333 FT
SERVICE DROPS:	158
POWER POLE REMOVAL:	51
TRANSFORMER COUNT:	14
ESTIMATED COST:	\$ 5,209,674



**SanGIS**  
San Diego Gas & Electric  
 THIS MAP/DATA IS PROVIDED WITHOUT WARRANTY OF ANY KIND, EITHER EXPRESSED OR IMPLIED, INCLUDING BUT NOT LIMITED TO, THE IMPLIED WARRANTIES OF MERCHANTABILITY AND FITNESS FOR A PARTICULAR PURPOSE.





**COUNCIL DISTRICT 6**  
**NEIGHBORHOOD: CLAIREMONT MESA WEST**  
**PLANNING COMMUNITY: CLAIREMONT MESA**



**SURCHARGE PROJECT**  
**CLMW-12: CLAIREMONT MESA WEST 12**

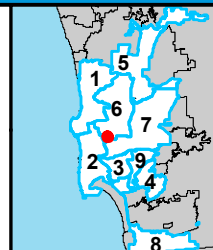
**BOUNDARY LEGEND**

-  Project Boundary
-  Parcel Boundaries



**PROJECT DATA**

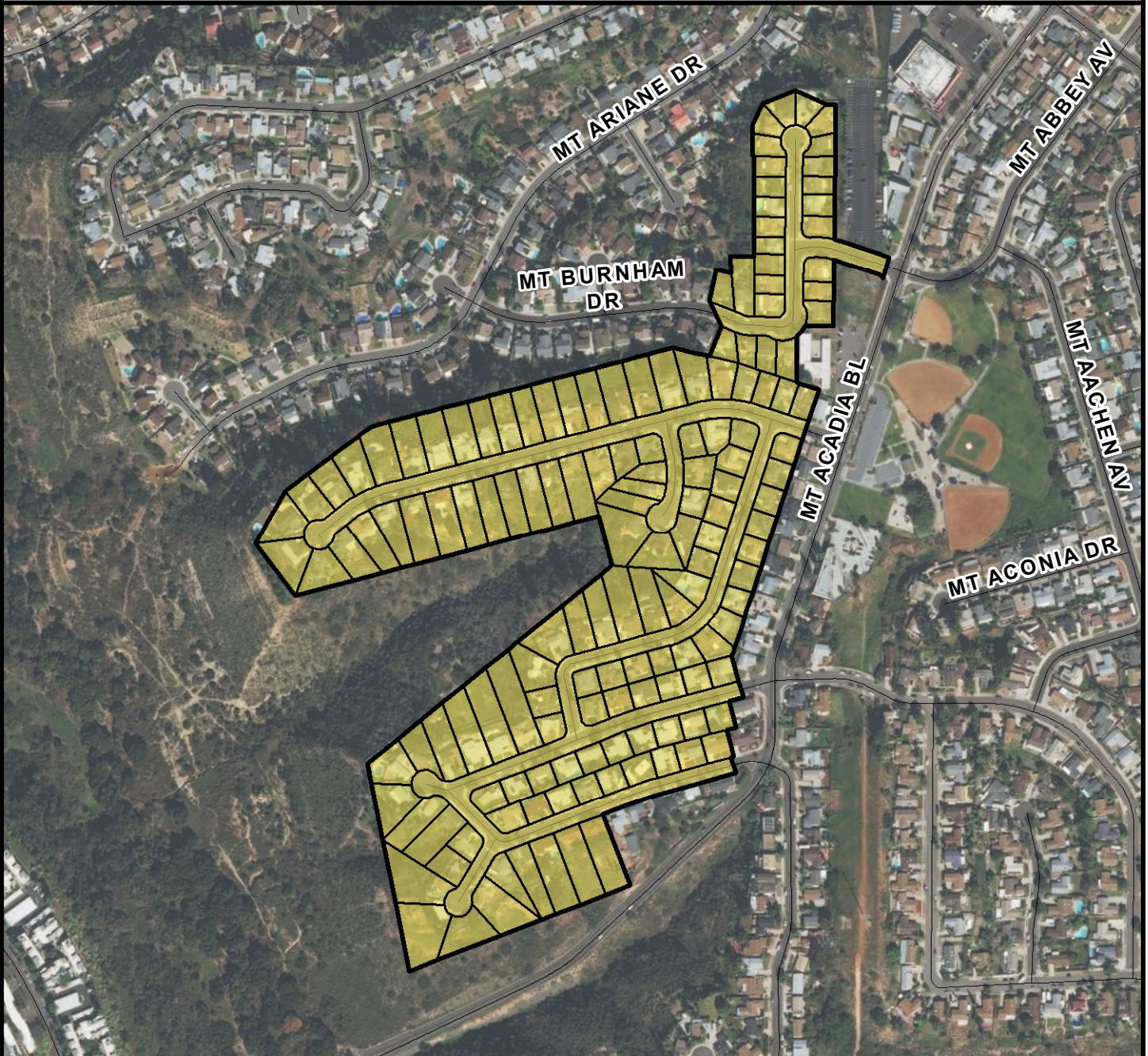
TRENCH LENGTH:	6,977 FT
SERVICE DROPS:	183
POWER POLE REMOVAL:	59
TRANSFORMER COUNT:	16
ESTIMATED COST:	\$ 5,821,886



THIS MAP/DATA IS PROVIDED WITHOUT WARRANTY OF ANY KIND, EITHER EXPRESSED OR IMPLIED, INCLUDING BUT NOT LIMITED TO, THE IMPLIED WARRANTIES OF MERCHANTABILITY AND FITNESS FOR A PARTICULAR PURPOSE.





**COUNCIL DISTRICT 6**  
**NEIGHBORHOOD: CLAIREMONT MESA WEST**  
**PLANNING COMMUNITY: CLAIREMONT MESA**



**SURCHARGE PROJECT**  
**CLMW-13: CLAIREMONT MESA WEST 13**

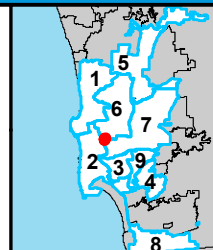
**BOUNDARY LEGEND**

-  Project Boundary
-  Parcel Boundaries



**PROJECT DATA**

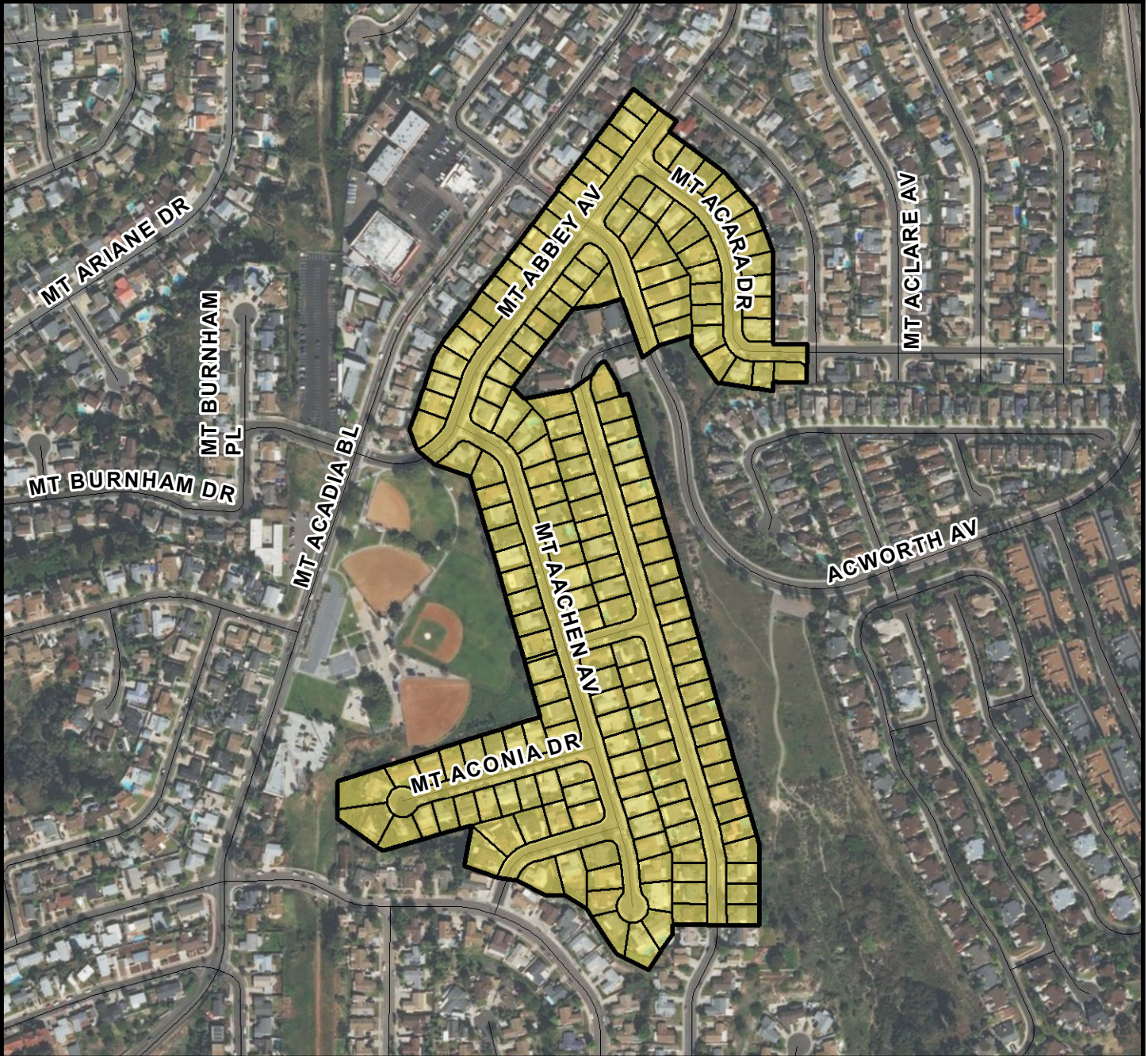
TRENCH LENGTH:	6,348 FT
SERVICE DROPS:	152
POWER POLE REMOVAL:	46
TRANSFORMER COUNT:	12
ESTIMATED COST:	\$ 5,079,721



THIS MAP/DATA IS PROVIDED WITHOUT WARRANTY OF ANY KIND, EITHER EXPRESSED OR IMPLIED, INCLUDING BUT NOT LIMITED TO, THE IMPLIED WARRANTIES OF MERCHANTABILITY AND FITNESS FOR A PARTICULAR PURPOSE.





**COUNCIL DISTRICT 6**  
**NEIGHBORHOOD: CLAIREMONT MESA WEST**  
**PLANNING COMMUNITY: CLAIREMONT MESA**



**SURCHARGE PROJECT**  
**CLMW-14: CLAIREMONT MESA WEST 14**

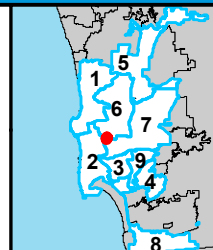
**BOUNDARY LEGEND**

-  Project Boundary
-  Parcel Boundaries



**PROJECT DATA**

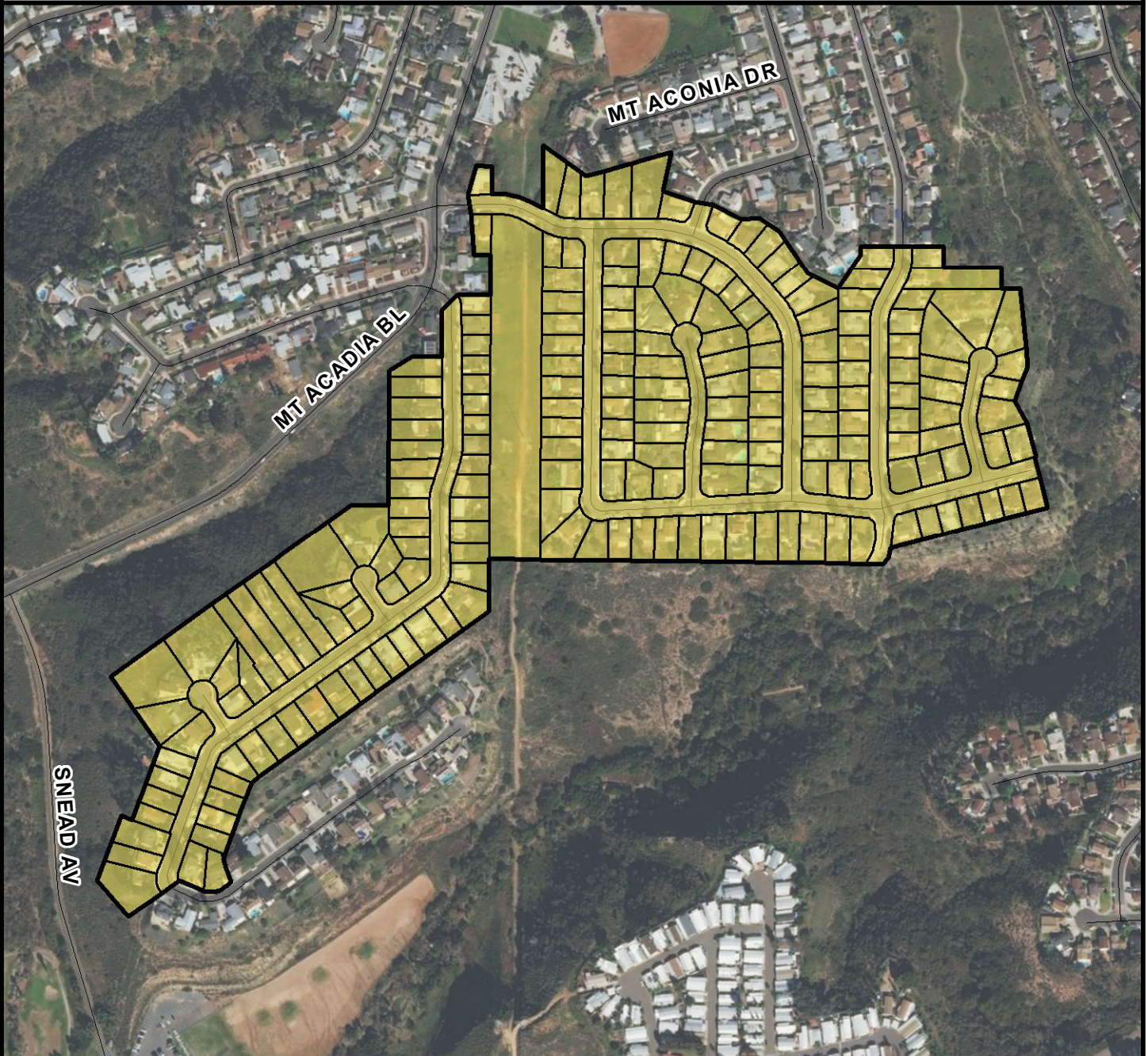
TRENCH LENGTH:	6,092 FT
SERVICE DROPS:	181
POWER POLE REMOVAL:	43
TRANSFORMER COUNT:	14
ESTIMATED COST:	\$ 5,325,944



THIS MAP/DATA IS PROVIDED WITHOUT WARRANTY OF ANY KIND, EITHER EXPRESSED OR IMPLIED, INCLUDING BUT NOT LIMITED TO, THE IMPLIED WARRANTIES OF MERCHANTABILITY AND FITNESS FOR A PARTICULAR PURPOSE.



**COUNCIL DISTRICT 6**  
**NEIGHBORHOOD: CLAIREMONT MESA WEST**  
**PLANNING COMMUNITY: CLAIREMONT MESA**



**SURCHARGE PROJECT**  
**CLMW-15: CLAIREMONT MESA WEST 15**

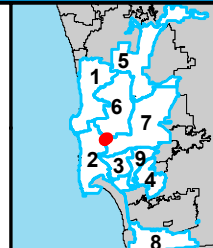
**BOUNDARY LEGEND**

-  Project Boundary
-  Parcel Boundaries



**PROJECT DATA**

TRENCH LENGTH:	8,143 FT
SERVICE DROPS:	200
POWER POLE REMOVAL:	56
TRANSFORMER COUNT:	14
ESTIMATED COST:	\$ 6,462,738

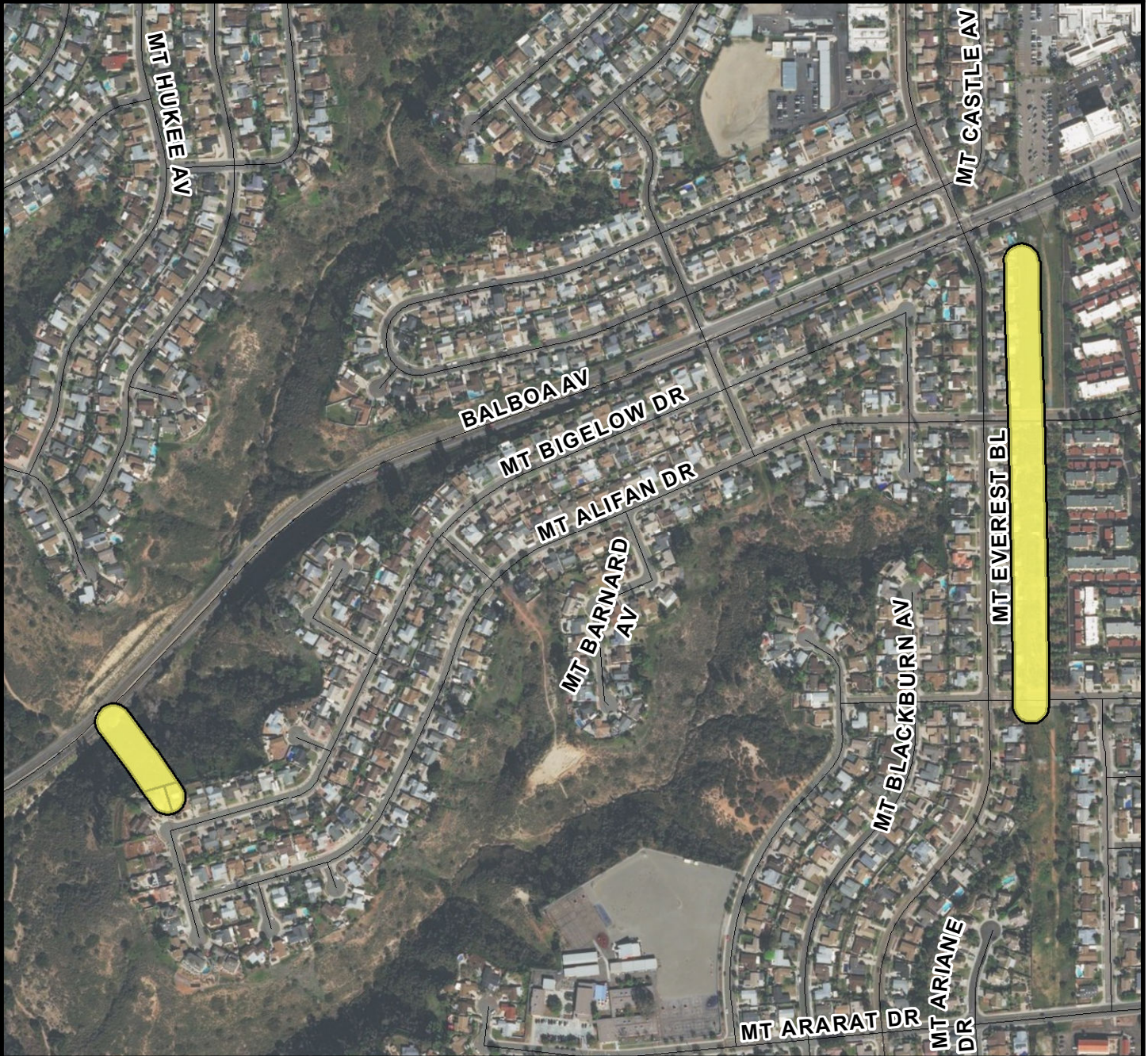


THIS MAP/DATA IS PROVIDED WITHOUT WARRANTY OF ANY KIND, EITHER EXPRESSED OR IMPLIED, INCLUDING BUT NOT LIMITED TO, THE IMPLIED WARRANTIES OF MERCHANTABILITY AND FITNESS FOR A PARTICULAR PURPOSE.





**COUNCIL DISTRICT 6**  
**NEIGHBORHOOD: CLAIREMONT MESA WEST**  
**PLANNING COMMUNITY: CLAIREMONT MESA**



**SURCHARGE PROJECT**  
**CLMW-S1: CLAIREMONT MESA WEST SEGMENT 01**

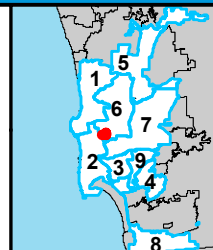
**BOUNDARY LEGEND**

-  Project Boundary
-  Parcel Boundaries



**PROJECT DATA**

TRENCH LENGTH:	2,143 FT
SERVICE DROPS:	6
POWER POLE REMOVAL:	8
TRANSFORMER COUNT:	1
ESTIMATED COST:	\$ 1,250,049



THIS MAP/DATA IS PROVIDED WITHOUT WARRANTY OF ANY KIND, EITHER EXPRESSED OR IMPLIED, INCLUDING BUT NOT LIMITED TO, THE IMPLIED WARRANTIES OF MERCHANTABILITY AND FITNESS FOR A PARTICULAR PURPOSE.

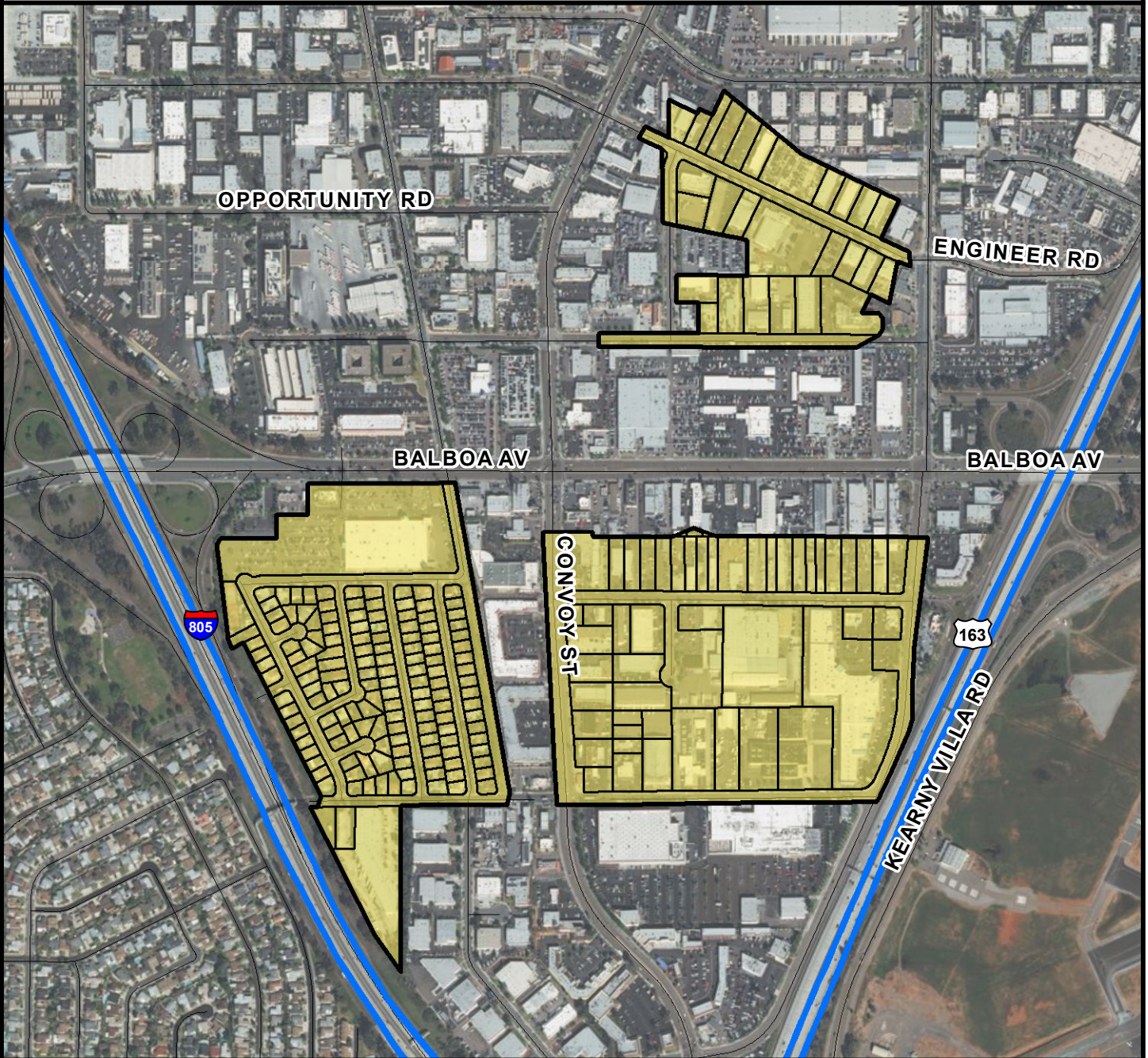


# COUNCIL DISTRICT 6 NEIGHBORHOOD: KEARNY MESA KEYED MAP







**COUNCIL DISTRICT 6**  
**NEIGHBORHOOD: KEARNY MESA**  
**PLANNING COMMUNITY: KEARNY MESA**



**SURCHARGE PROJECT**  
**KMSA-01: KEARNY MESA 01**

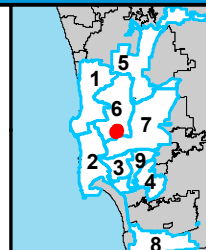
**BOUNDARY LEGEND**

-  Project Boundary
-  Parcel Boundaries



**PROJECT DATA**

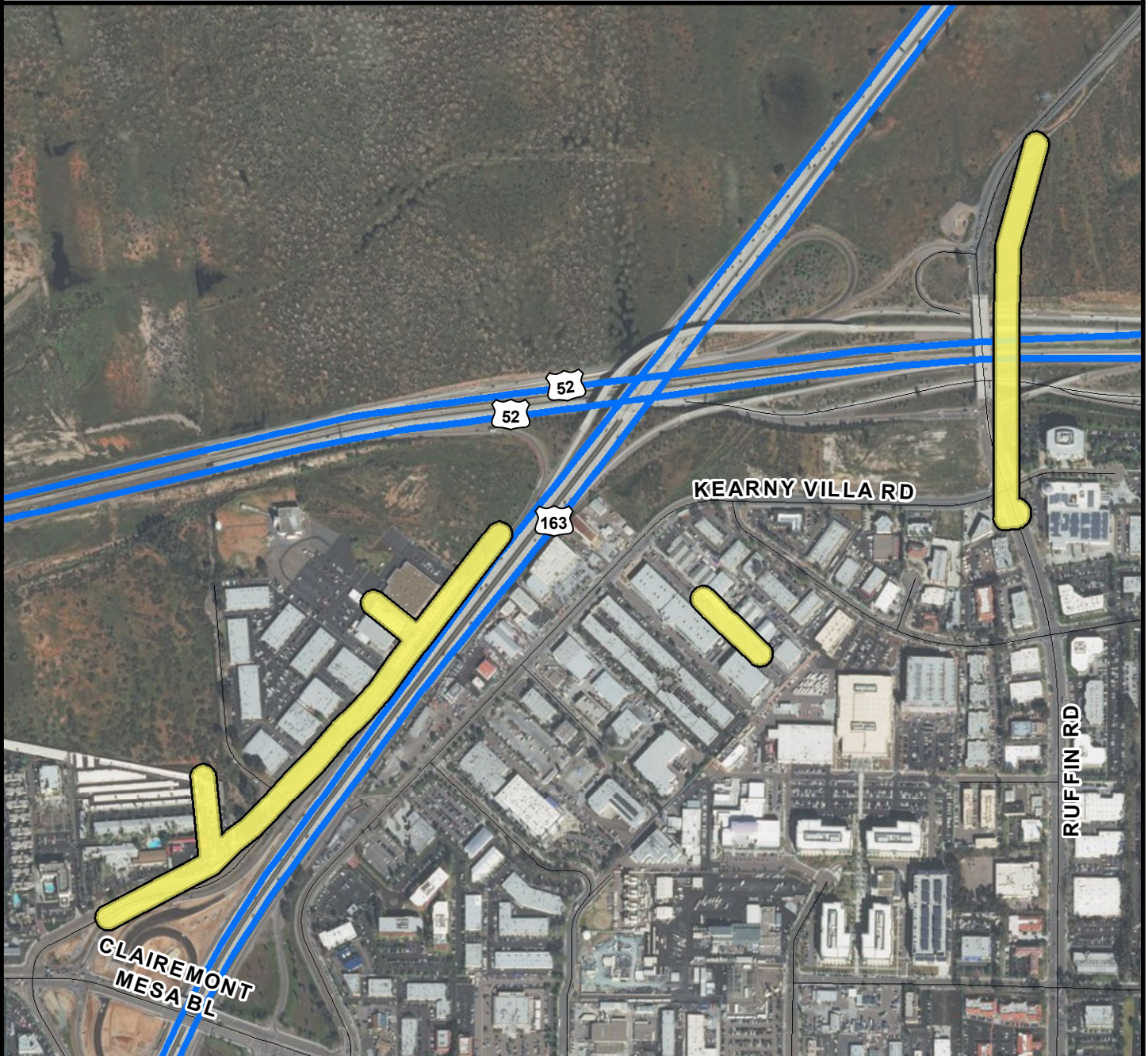
TRENCH LENGTH:	14,749 FT
SERVICE DROPS:	221
POWER POLE REMOVAL:	119
TRANSFORMER COUNT:	35
ESTIMATED COST:	\$ 10,499,073



THIS MAP/DATA IS PROVIDED WITHOUT WARRANTY OF ANY KIND, EITHER EXPRESSED OR IMPLIED, INCLUDING BUT NOT LIMITED TO, THE IMPLIED WARRANTIES OF MERCHANTABILITY AND FITNESS FOR A PARTICULAR PURPOSE.



**COUNCIL DISTRICT 6**  
**NEIGHBORHOOD: KEARNY MESA**  
**PLANNING COMMUNITY: KEARNY MESA**



**SURCHARGE PROJECT**  
**KMSA-S1: KEARNY MESA SEGMENT 01**

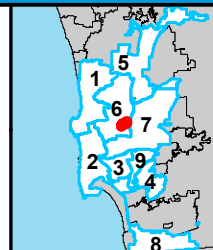
**BOUNDARY LEGEND**

-  Project Boundary
-  Parcel Boundaries



**PROJECT DATA**

TRENCH LENGTH:	6,213 FT
SERVICE DROPS:	1
POWER POLE REMOVAL:	32
TRANSFORMER COUNT:	9
ESTIMATED COST:	\$ 3,308,297



**SanGIS**  
San Diego County  
 THIS MAP/DATA IS PROVIDED WITHOUT WARRANTY OF ANY KIND, EITHER EXPRESSED OR IMPLIED, INCLUDING BUT NOT LIMITED TO, THE IMPLIED WARRANTIES OF MERCHANTABILITY AND FITNESS FOR A PARTICULAR PURPOSE.



**COUNCIL DISTRICT 6**  
**NEIGHBORHOOD: KEARNY MESA**  
**PLANNING COMMUNITY: KEARNY MESA**



**SURCHARGE PROJECT**  
**KMSA-S2: KEARNY MESA SEGMENT 02**

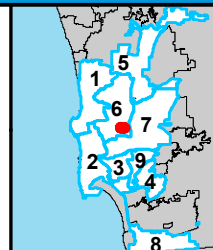
**BOUNDARY LEGEND**

-  Project Boundary
-  Parcel Boundaries



**PROJECT DATA**

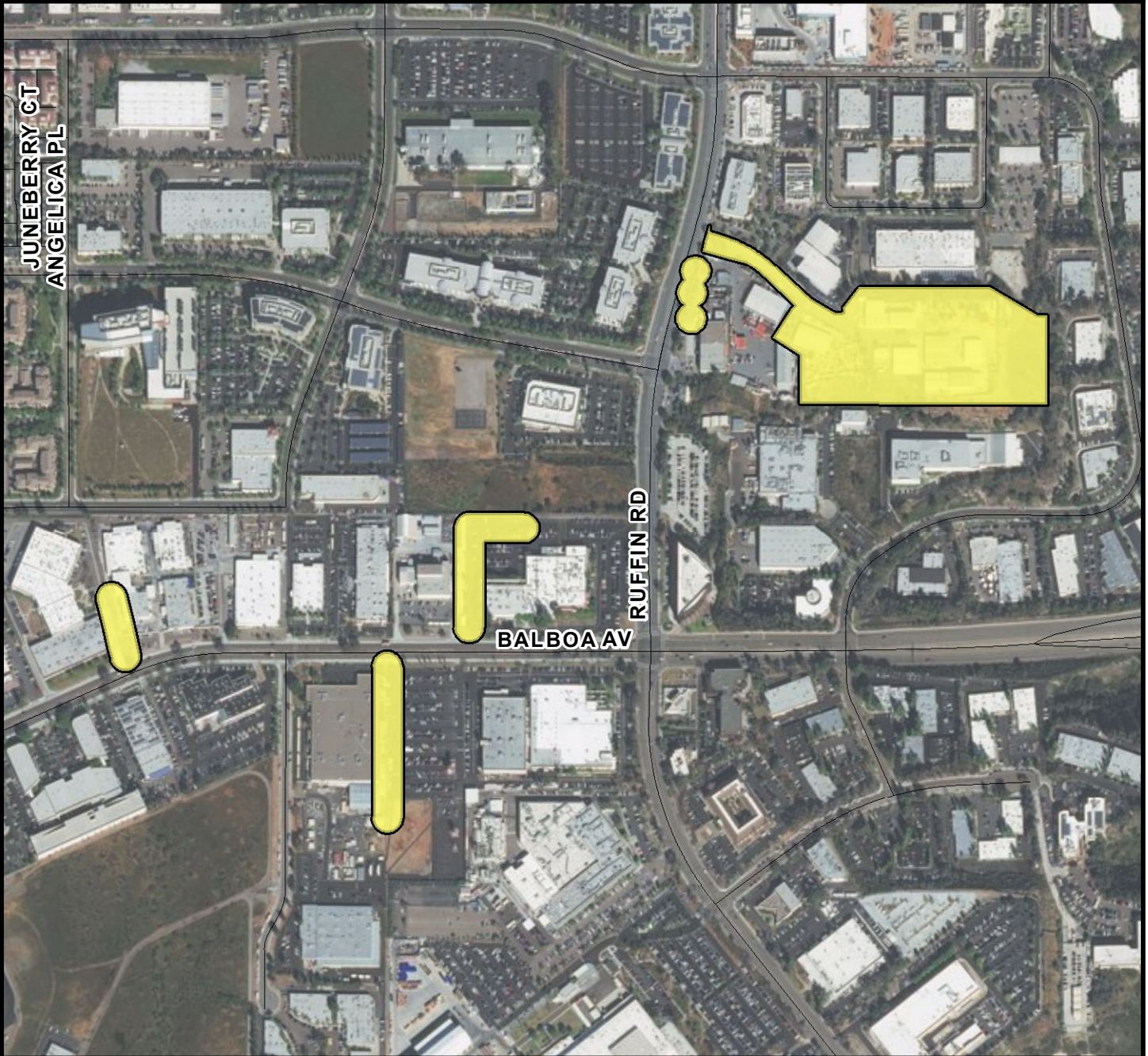
TRENCH LENGTH:	2,885 FT
SERVICE DROPS:	1
POWER POLE REMOVAL:	23
TRANSFORMER COUNT:	5
ESTIMATED COST:	\$ 1,718,634



THIS MAP/DATA IS PROVIDED WITHOUT WARRANTY OF ANY KIND, EITHER EXPRESSED OR IMPLIED, INCLUDING BUT NOT LIMITED TO, THE IMPLIED WARRANTIES OF MERCHANTABILITY AND FITNESS FOR A PARTICULAR PURPOSE.





**COUNCIL DISTRICT 6**  
**NEIGHBORHOOD: KEARNY MESA**  
**PLANNING COMMUNITY: KEARNY MESA**



**SURCHARGE PROJECT**  
**KMSA-S3: KEARNY MESA SEGMENT 03**

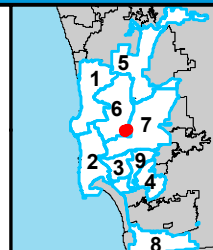
**BOUNDARY LEGEND**

-  Project Boundary
-  Parcel Boundaries



**PROJECT DATA**

TRENCH LENGTH:	2,323 FT
SERVICE DROPS:	2
POWER POLE REMOVAL:	23
TRANSFORMER COUNT:	3
ESTIMATED COST:	\$ 1,443,098



**SanGIS**  
San Diego Gas & Electric  
 THIS MAP/DATA IS PROVIDED WITHOUT WARRANTY OF ANY KIND, EITHER EXPRESSED OR IMPLIED, INCLUDING BUT NOT LIMITED TO, THE IMPLIED WARRANTIES OF MERCHANTABILITY AND FITNESS FOR A PARTICULAR PURPOSE.



**COUNCIL DISTRICT 6**  
**NEIGHBORHOOD: KEARNY MESA**  
**PLANNING COMMUNITY: KEARNY MESA**



**SURCHARGE PROJECT**  
**KMSA-S4: KEARNY MESA SEGMENT 04**

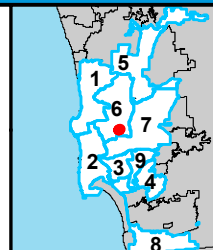
**BOUNDARY LEGEND**

-  Project Boundary
-  Parcel Boundaries



**PROJECT DATA**

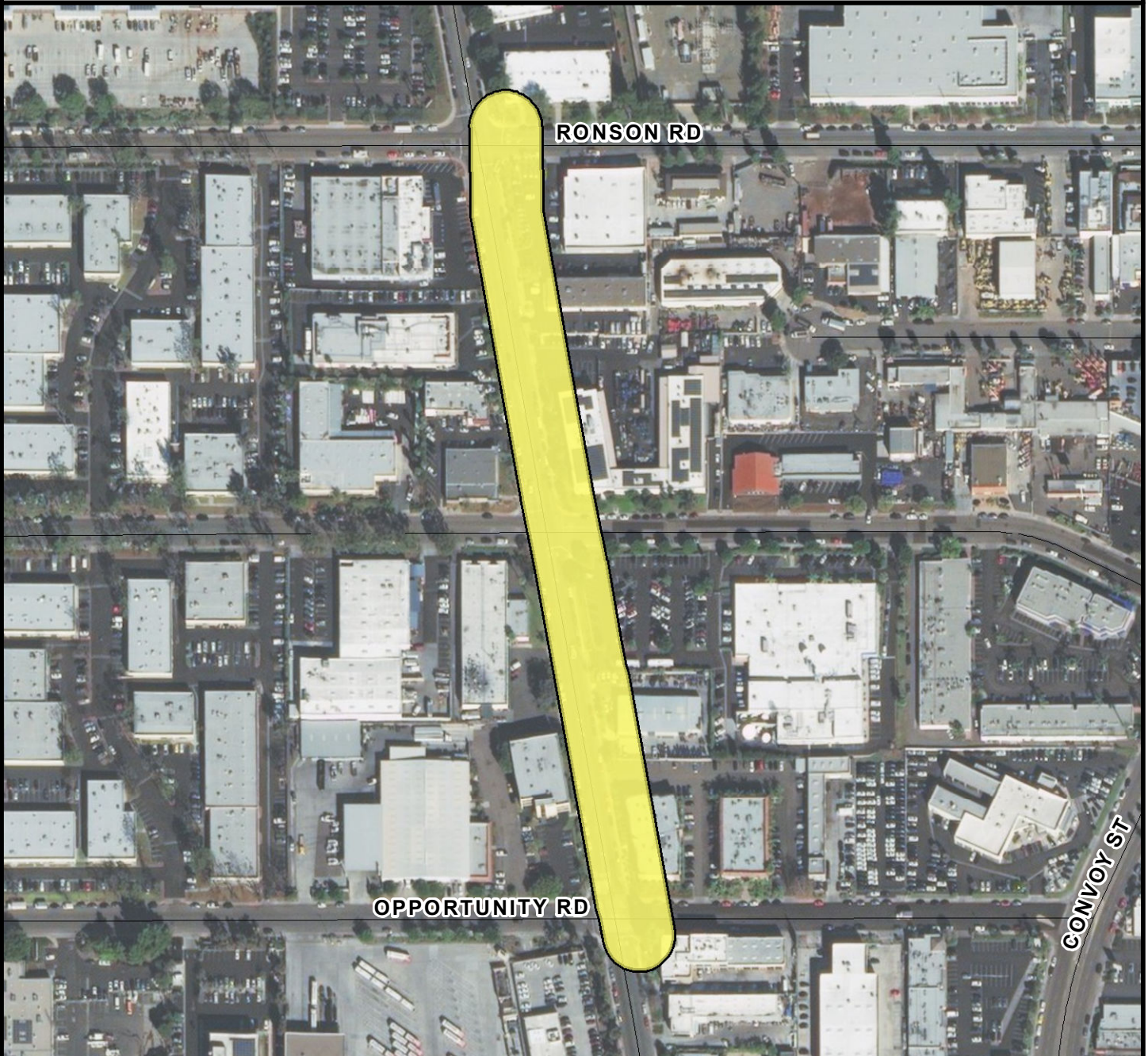
TRENCH LENGTH:	1,685 FT
SERVICE DROPS:	0
POWER POLE REMOVAL:	13
TRANSFORMER COUNT:	1
ESTIMATED COST:	\$ 993,291



**SanGIS**  
© 2014 San Diego Council  
 THIS MAP/DATA IS PROVIDED WITHOUT WARRANTY OF ANY KIND, EITHER EXPRESSED OR IMPLIED, INCLUDING BUT NOT LIMITED TO, THE IMPLIED WARRANTIES OF MERCHANTABILITY AND FITNESS FOR A PARTICULAR PURPOSE.



**COUNCIL DISTRICT 6**  
**NEIGHBORHOOD: KEARNY MESA**  
**PLANNING COMMUNITY: KEARNY MESA**



**SURCHARGE PROJECT**  
**KMSA-S5: KEARNY MESA SEGMENT 05**

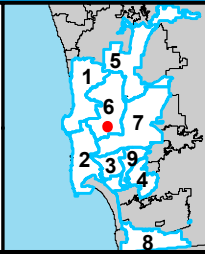
**BOUNDARY LEGEND**

-  Project Boundary
-  Parcel Boundaries



**PROJECT DATA**

TRENCH LENGTH:	1,339 FT
SERVICE DROPS:	0
POWER POLE REMOVAL:	7
TRANSFORMER COUNT:	0
ESTIMATED COST:	\$ 803,529



**SanGIS**  
© 2014 San Diego Council  
 THIS MAP/DATA IS PROVIDED WITHOUT WARRANTY OF ANY KIND, EITHER EXPRESSED OR IMPLIED, INCLUDING BUT NOT LIMITED TO, THE IMPLIED WARRANTIES OF MERCHANTABILITY AND FITNESS FOR A PARTICULAR PURPOSE.





# COUNCIL DISTRICT 6 NEIGHBORHOOD: MIRA MESA KEYED MAP







**COUNCIL DISTRICT 6**  
**NEIGHBORHOOD: MIRA MESA**  
**PLANNING COMMUNITY: MIRA MESA**



**SURCHARGE PROJECT**  
**MMSA-S1: MIRA MESA SEGMENT 01**

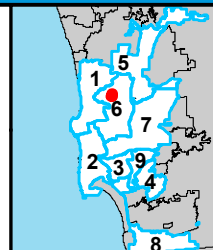
**BOUNDARY LEGEND**

-  Project Boundary
-  Parcel Boundaries



**PROJECT DATA**

TRENCH LENGTH:	799 FT
SERVICE DROPS:	2
POWER POLE REMOVAL:	7
TRANSFORMER COUNT:	0
ESTIMATED COST:	\$ 595,239



THIS MAP/DATA IS PROVIDED WITHOUT WARRANTY OF ANY KIND, EITHER EXPRESSED OR IMPLIED, INCLUDING BUT NOT LIMITED TO, THE IMPLIED WARRANTIES OF MERCHANTABILITY AND FITNESS FOR A PARTICULAR PURPOSE.





**COUNCIL DISTRICT 6**  
**NEIGHBORHOOD: MIRA MESA**  
**PLANNING COMMUNITY: MIRA MESA**



**SURCHARGE PROJECT**  
**MMSA-S2: MIRA MESA SEGMENT 02**

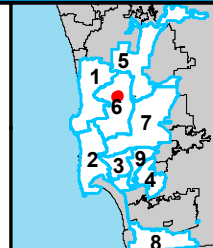
**BOUNDARY LEGEND**

-  Project Boundary
-  Parcel Boundaries



**PROJECT DATA**

TRENCH LENGTH:	393 FT
SERVICE DROPS:	0
POWER POLE REMOVAL:	2
TRANSFORMER COUNT:	0
ESTIMATED COST:	\$ 370,239



THIS MAP/DATA IS PROVIDED WITHOUT WARRANTY OF ANY KIND, EITHER EXPRESSED OR IMPLIED, INCLUDING BUT NOT LIMITED TO, THE IMPLIED WARRANTIES OF MERCHANTABILITY AND FITNESS FOR A PARTICULAR PURPOSE.





**COUNCIL DISTRICT 6**  
**NEIGHBORHOOD: MIRA MESA**  
**PLANNING COMMUNITY: MIRA MESA**



**SURCHARGE PROJECT**  
**MMSA-S3: MIRA MESA SEGMENT 03**

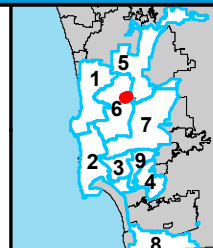
**BOUNDARY LEGEND**

-  Project Boundary
-  Parcel Boundaries



**PROJECT DATA**

TRENCH LENGTH:	145 FT
SERVICE DROPS:	0
POWER POLE REMOVAL:	5
TRANSFORMER COUNT:	0
ESTIMATED COST:	\$ 274,530



THIS MAP/DATA IS PROVIDED WITHOUT WARRANTY OF ANY KIND, EITHER EXPRESSED OR IMPLIED, INCLUDING BUT NOT LIMITED TO, THE IMPLIED WARRANTIES OF MERCHANTABILITY AND FITNESS FOR A PARTICULAR PURPOSE.





**COUNCIL DISTRICT 6**  
**NEIGHBORHOOD: MIRA MESA**  
**PLANNING COMMUNITY: MIRA MESA**



**SURCHARGE PROJECT**  
**MMSA-S4: MIRA MESA SEGMENT 04**

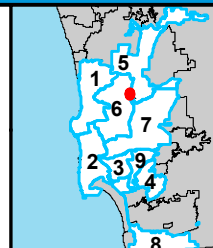
**BOUNDARY LEGEND**

-  Project Boundary
-  Parcel Boundaries



**PROJECT DATA**

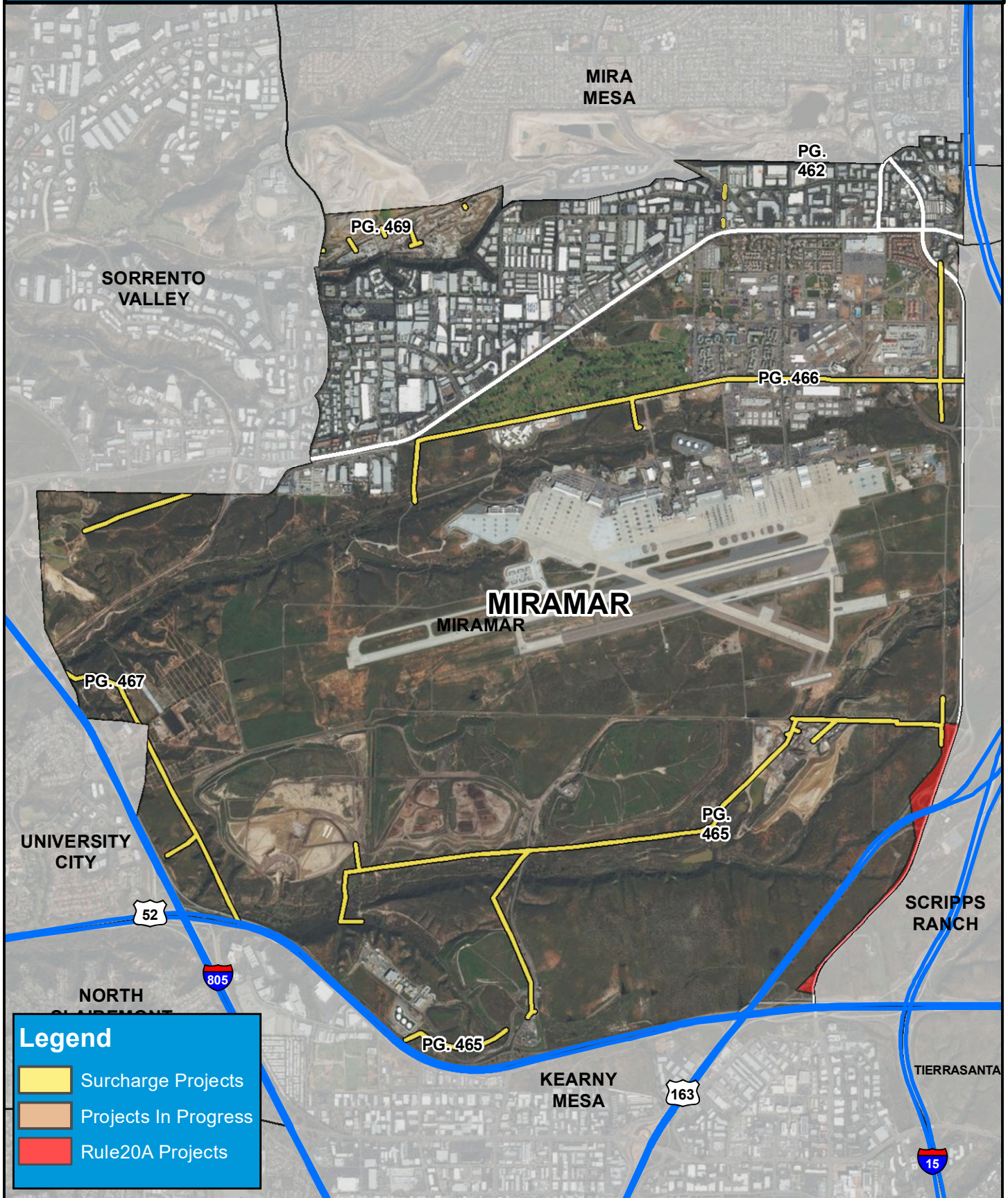
TRENCH LENGTH:	968 FT
SERVICE DROPS:	0
POWER POLE REMOVAL:	7
TRANSFORMER COUNT:	2
ESTIMATED COST:	\$ 704,676



THIS MAP/DATA IS PROVIDED WITHOUT WARRANTY OF ANY KIND, EITHER EXPRESSED OR IMPLIED, INCLUDING BUT NOT LIMITED TO, THE IMPLIED WARRANTIES OF MERCHANTABILITY AND FITNESS FOR A PARTICULAR PURPOSE.



# COUNCIL DISTRICT 6 NEIGHBORHOOD: MIRAMAR KEYED MAP

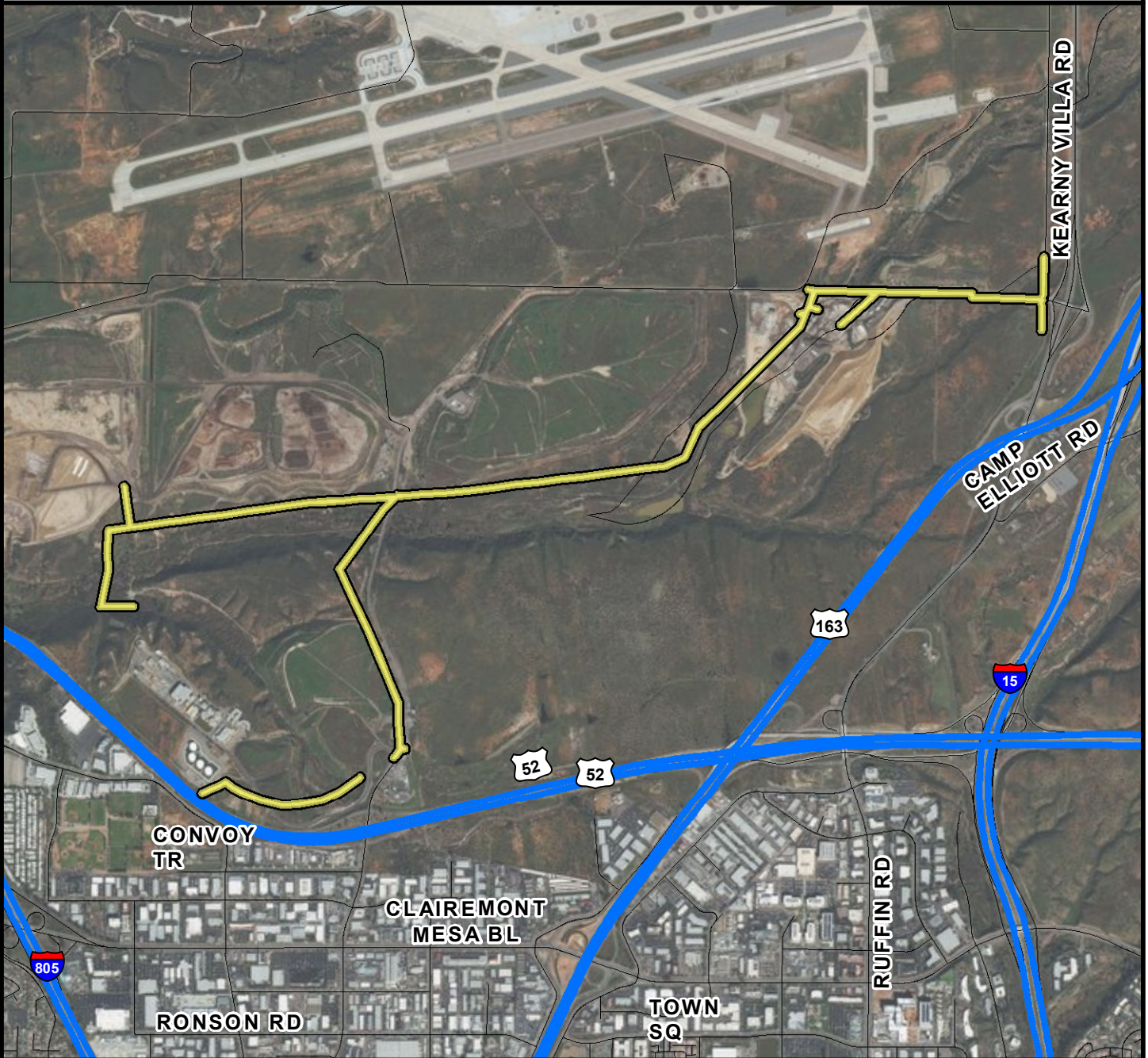


**Legend**

- Surcharge Projects
- Projects In Progress
- Rule20A Projects



**COUNCIL DISTRICT 6**  
**NEIGHBORHOOD: MIRAMAR**  
**PLANNING COMMUNITY: MILITARY FACILITIES**



**SURCHARGE PROJECT**  
**MMAR-S1: MIRAMAR SEGMENT 01**

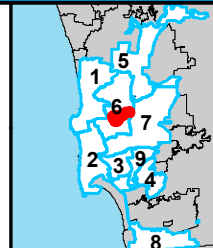
**BOUNDARY LEGEND**

-  Project Boundary
-  Parcel Boundaries



**PROJECT DATA**

TRENCH LENGTH:	27,910 FT
SERVICE DROPS:	1
POWER POLE REMOVAL:	119
TRANSFORMER COUNT:	14
ESTIMATED COST:	\$ 13,289,984



THIS MAP/DATA IS PROVIDED WITHOUT WARRANTY OF ANY KIND, EITHER EXPRESSED OR IMPLIED, INCLUDING BUT NOT LIMITED TO, THE IMPLIED WARRANTIES OF MERCHANTABILITY AND FITNESS FOR A PARTICULAR PURPOSE.



**COUNCIL DISTRICT 6**  
**NEIGHBORHOOD: MIRAMAR**  
**PLANNING COMMUNITY: MILITARY FACILITIES**



**SURCHARGE PROJECT**  
**MMAR-S2: MIRAMAR SEGMENT 02**

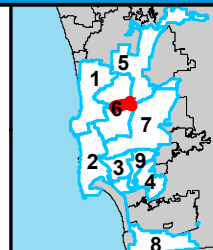
**BOUNDARY LEGEND**

- Project Boundary
- Parcel Boundaries



**PROJECT DATA**

TRENCH LENGTH:	21,058 FT
SERVICE DROPS:	1
POWER POLE REMOVAL:	83
TRANSFORMER COUNT:	9
ESTIMATED COST:	\$ 9,899,894

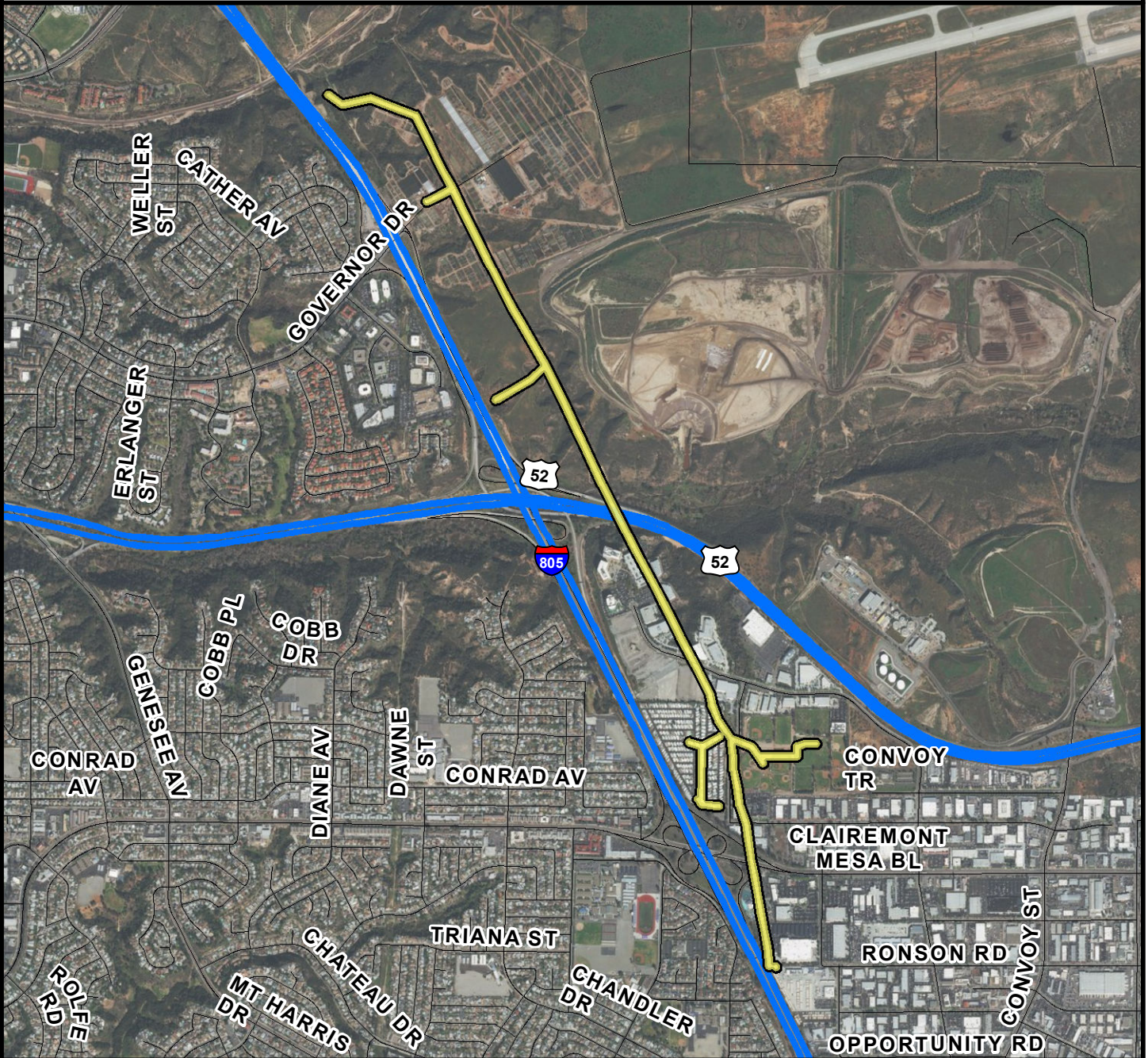


THIS MAP/DATA IS PROVIDED WITHOUT WARRANTY OF ANY KIND, EITHER EXPRESSED OR IMPLIED, INCLUDING BUT NOT LIMITED TO, THE IMPLIED WARRANTIES OF MERCHANTABILITY AND FITNESS FOR A PARTICULAR PURPOSE.





**COUNCIL DISTRICT 6**  
**NEIGHBORHOOD: MIRAMAR**  
**PLANNING COMMUNITY: KEARNY MESA**



**SURCHARGE PROJECT**  
**MMAR-S3: MIRAMAR SEGMENT 03**

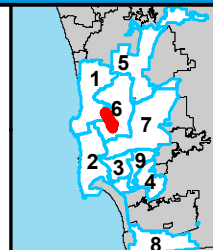
**BOUNDARY LEGEND**

- Project Boundary
- Parcel Boundaries



**PROJECT DATA**

TRENCH LENGTH:	19,608 FT
SERVICE DROPS:	3
POWER POLE REMOVAL:	73
TRANSFORMER COUNT:	11
ESTIMATED COST:	\$ 9,440,241



**SanGIS**  
San Diego Gas & Electric  
 THIS MAP/DATA IS PROVIDED WITHOUT WARRANTY OF ANY KIND, EITHER EXPRESSED OR IMPLIED, INCLUDING BUT NOT LIMITED TO, THE IMPLIED WARRANTIES OF MERCHANTABILITY AND FITNESS FOR A PARTICULAR PURPOSE.





**COUNCIL DISTRICT 6**  
**NEIGHBORHOOD: MIRAMAR**  
**PLANNING COMMUNITY: MILITARY FACILITIES**



**SURCHARGE PROJECT**  
**MMAR-S4: MIRAMAR SEGMENT 04**

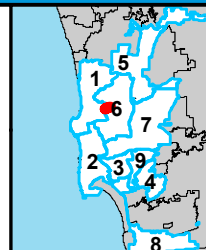
**BOUNDARY LEGEND**

-  Project Boundary
-  Parcel Boundaries



**PROJECT DATA**

TRENCH LENGTH:	3,408 FT
SERVICE DROPS:	0
POWER POLE REMOVAL:	15
TRANSFORMER COUNT:	0
ESTIMATED COST:	\$ 1,751,815



THIS MAP/DATA IS PROVIDED WITHOUT WARRANTY OF ANY KIND, EITHER EXPRESSED OR IMPLIED, INCLUDING BUT NOT LIMITED TO, THE IMPLIED WARRANTIES OF MERCHANTABILITY AND FITNESS FOR A PARTICULAR PURPOSE.





**COUNCIL DISTRICT 6**  
**NEIGHBORHOOD: MIRAMAR**  
**PLANNING COMMUNITY: MIRA MESA**



**SURCHARGE PROJECT**  
**MMAR-S5: MIRAMAR SEGMENT 05**

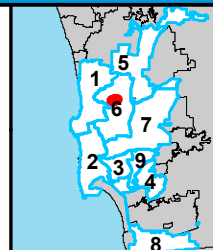
**BOUNDARY LEGEND**

-  Project Boundary
-  Parcel Boundaries



**PROJECT DATA**

TRENCH LENGTH:	1,702 FT
SERVICE DROPS:	0
POWER POLE REMOVAL:	11
TRANSFORMER COUNT:	2
ESTIMATED COST:	\$ 1,043,533



THIS MAP/DATA IS PROVIDED WITHOUT WARRANTY OF ANY KIND, EITHER EXPRESSED OR IMPLIED, INCLUDING BUT NOT LIMITED TO, THE IMPLIED WARRANTIES OF MERCHANTABILITY AND FITNESS FOR A PARTICULAR PURPOSE.






**COUNCIL DISTRICT 6**  
**NEIGHBORHOOD: MIRAMAR**  
**PLANNING COMMUNITY: MIRA MESA**



**SURCHARGE PROJECT**  
**MMAR-S6: MIRAMAR SEGMENT 06**

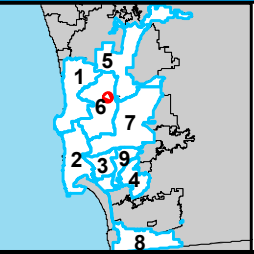
**BOUNDARY LEGEND**

	Project Boundary
	Parcel Boundaries

N 

**PROJECT DATA**

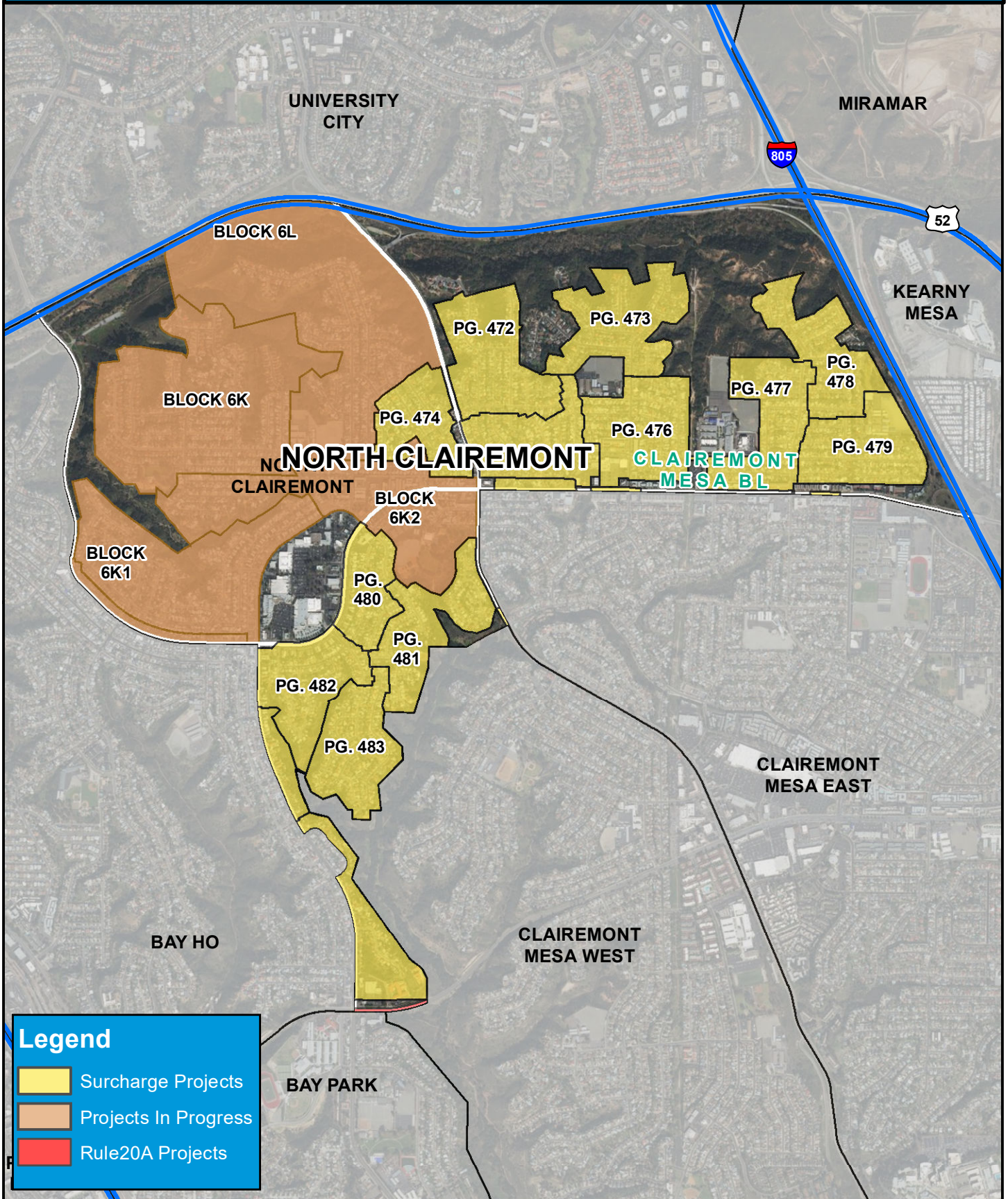
TRENCH LENGTH:	435 FT
SERVICE DROPS:	0
POWER POLE REMOVAL:	3
TRANSFORMER COUNT:	1
ESTIMATED COST:	\$ 581,510



**SanGIS**  
 San Diego Regional Council  
 THIS MAP/DATA IS PROVIDED WITHOUT WARRANTY OF ANY KIND, EITHER EXPRESSED OR IMPLIED, INCLUDING BUT NOT LIMITED TO, THE IMPLIED WARRANTIES OF MERCHANTABILITY AND FITNESS FOR A PARTICULAR PURPOSE.



# COUNCIL DISTRICT 6 NEIGHBORHOOD: NORTH CLAIREMONT KEYED MAP

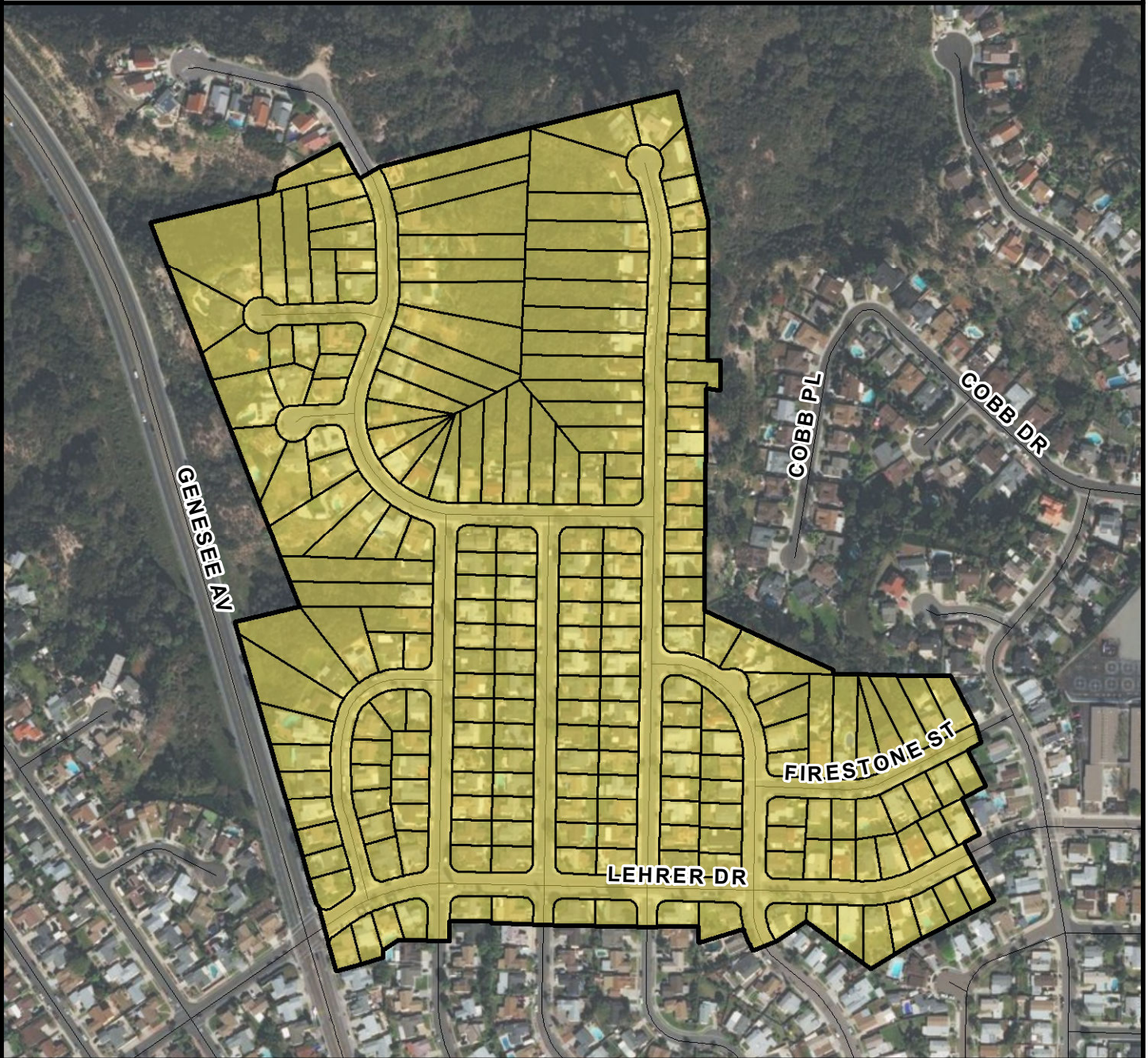


**Legend**

- Surcharge Projects
- Projects In Progress
- Rule20A Projects





**COUNCIL DISTRICT 6**  
**NEIGHBORHOOD: NORTH CLAIREMONT**  
**PLANNING COMMUNITY: CLAIREMONT MESA**



**SURCHARGE PROJECT**  
**NCMT-01: NORTH CLAIREMONT 01**

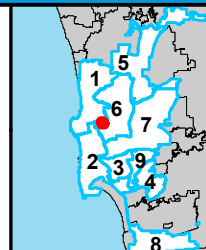
**BOUNDARY LEGEND**

-  Project Boundary
-  Parcel Boundaries



**PROJECT DATA**

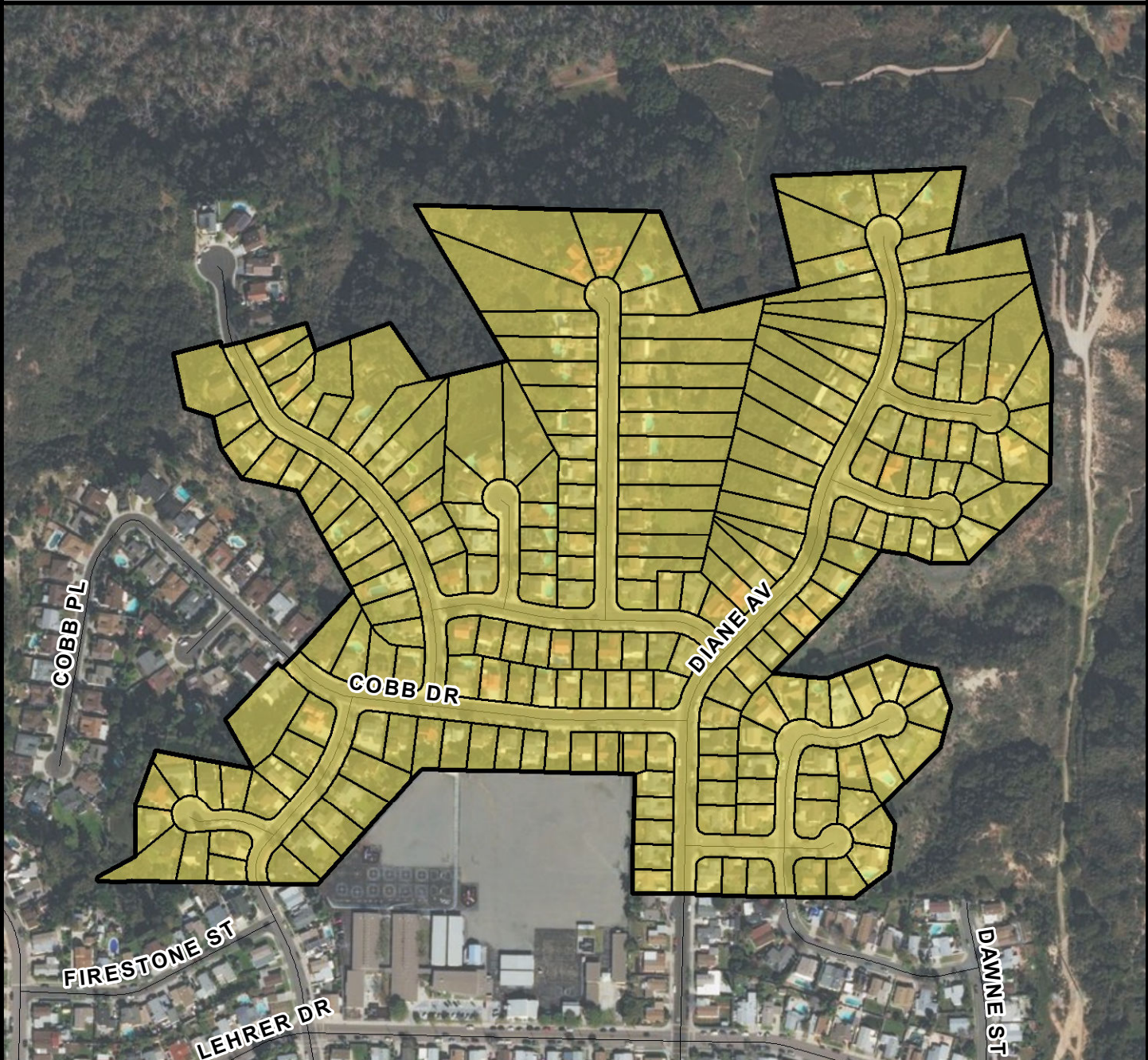
TRENCH LENGTH:	9,874 FT
SERVICE DROPS:	230
POWER POLE REMOVAL:	85
TRANSFORMER COUNT:	19
ESTIMATED COST:	\$ 7,864,676



THIS MAP/DATA IS PROVIDED WITHOUT WARRANTY OF ANY KIND, EITHER EXPRESSED OR IMPLIED, INCLUDING BUT NOT LIMITED TO, THE IMPLIED WARRANTIES OF MERCHANTABILITY AND FITNESS FOR A PARTICULAR PURPOSE.



**COUNCIL DISTRICT 6**  
**NEIGHBORHOOD: NORTH CLAIREMONT**  
**PLANNING COMMUNITY: CLAIREMONT MESA**



**SURCHARGE PROJECT**  
**NCMT-02: NORTH CLAIREMONT 02**

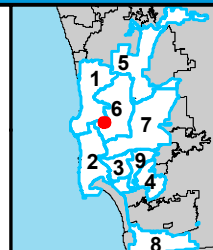
**BOUNDARY LEGEND**

- Project Boundary
- Parcel Boundaries



**PROJECT DATA**

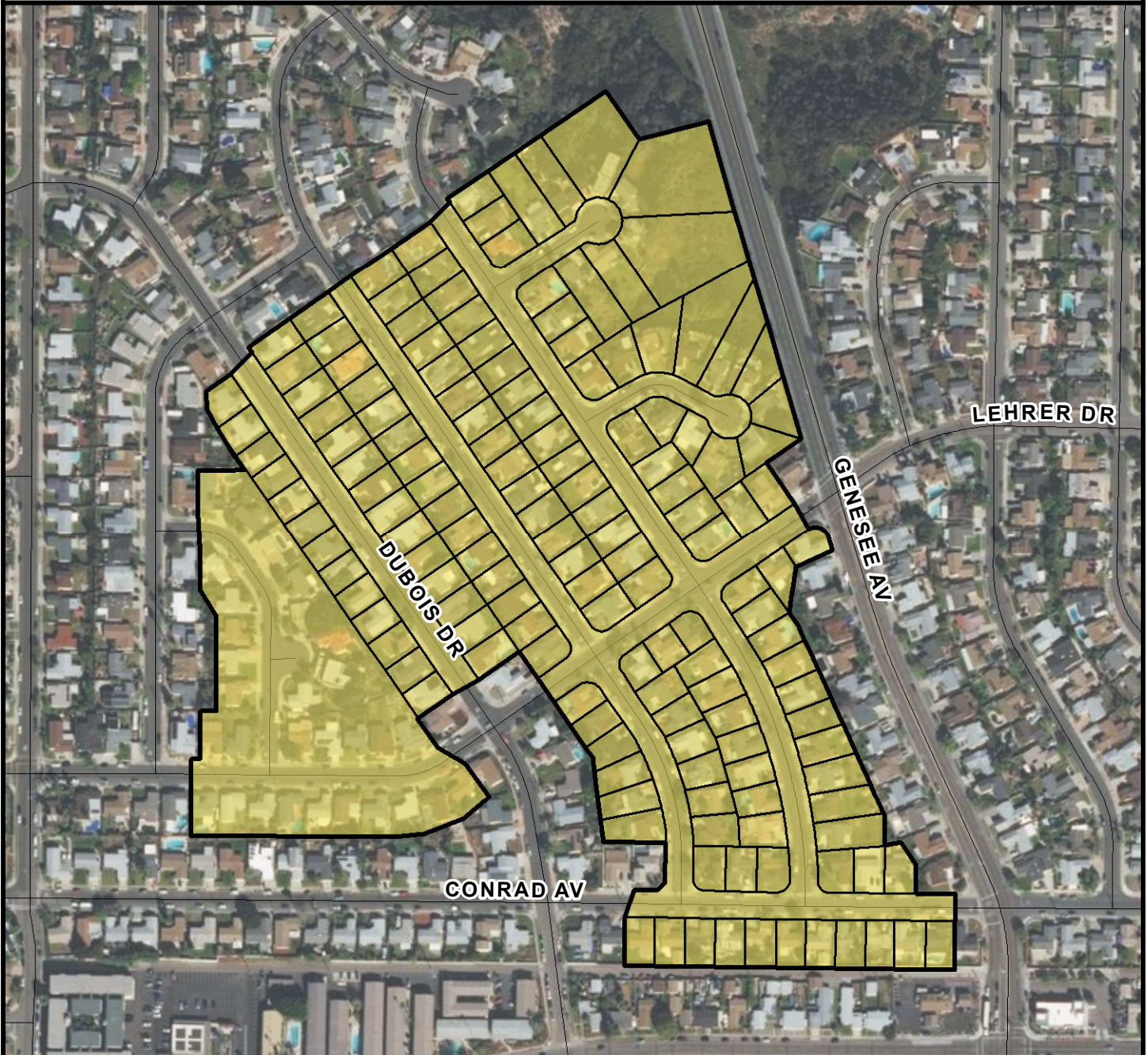
TRENCH LENGTH:	8,221 FT
SERVICE DROPS:	216
POWER POLE REMOVAL:	48
TRANSFORMER COUNT:	16
ESTIMATED COST:	\$ 6,741,335



**SanGIS**  
San Jose San Diego Council  
 THIS MAP/DATA IS PROVIDED WITHOUT WARRANTY OF ANY KIND, EITHER EXPRESSED OR IMPLIED, INCLUDING BUT NOT LIMITED TO, THE IMPLIED WARRANTIES OF MERCHANTABILITY AND FITNESS FOR A PARTICULAR PURPOSE.





**COUNCIL DISTRICT 6**  
**NEIGHBORHOOD: NORTH CLAIREMONT**  
**PLANNING COMMUNITY: CLAIREMONT MESA**



**SURCHARGE PROJECT**  
**NCMT-03: NORTH CLAIREMONT 03**

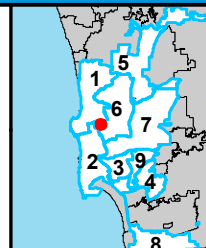
**BOUNDARY LEGEND**

-  Project Boundary
-  Parcel Boundaries



**PROJECT DATA**

TRENCH LENGTH:	7,531 FT
SERVICE DROPS:	184
POWER POLE REMOVAL:	66
TRANSFORMER COUNT:	16
ESTIMATED COST:	\$ 6,141,416

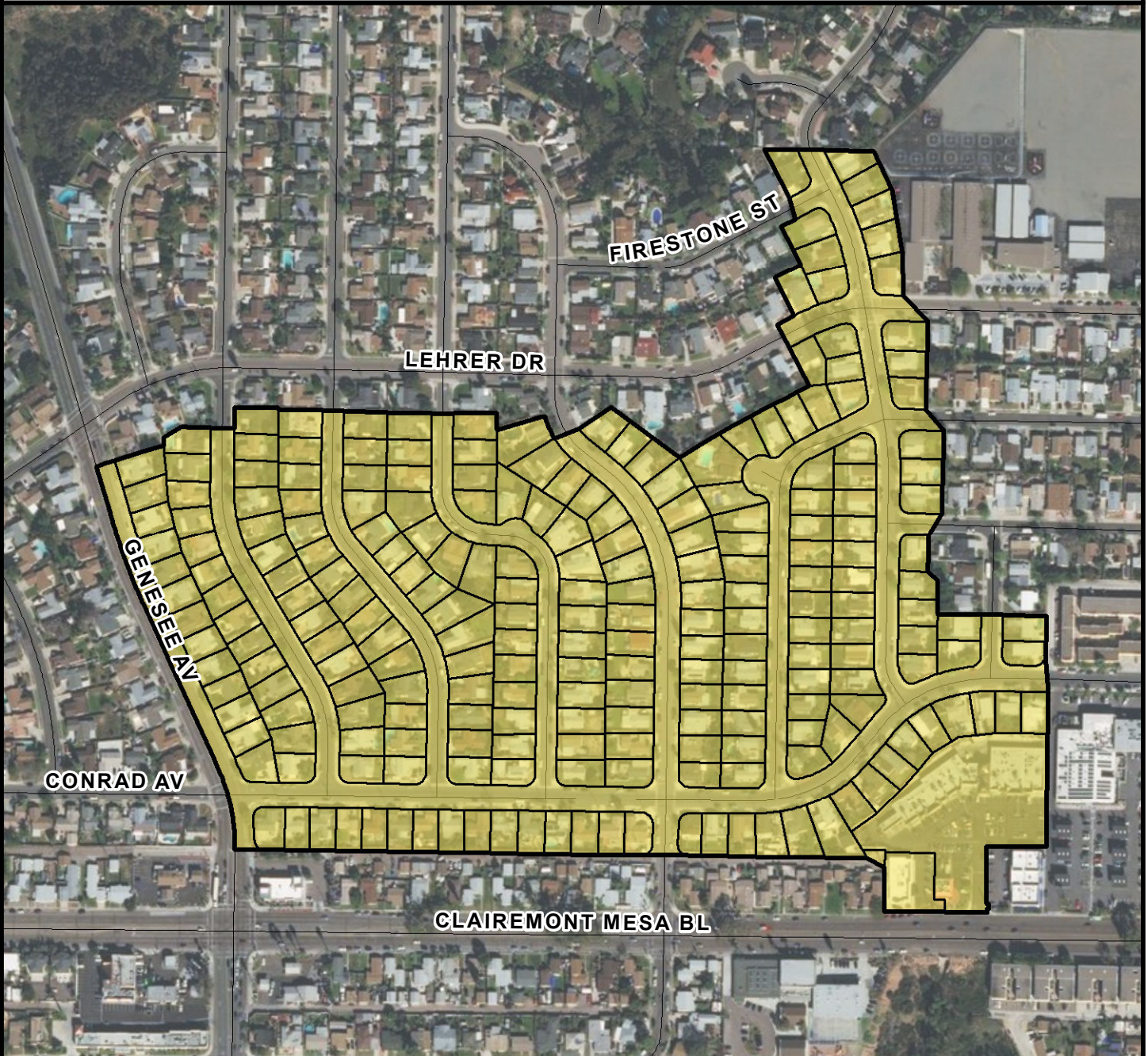


**SanGIS**  
San Diego State University  
 THIS MAP/DATA IS PROVIDED WITHOUT WARRANTY OF ANY KIND, EITHER EXPRESSED OR IMPLIED, INCLUDING BUT NOT LIMITED TO, THE IMPLIED WARRANTIES OF MERCHANTABILITY AND FITNESS FOR A PARTICULAR PURPOSE.





**COUNCIL DISTRICT 6**  
**NEIGHBORHOOD: NORTH CLAIREMONT**  
**PLANNING COMMUNITY: CLAIREMONT MESA**



**SURCHARGE PROJECT**  
**NCMT-04: NORTH CLAIREMONT 04**

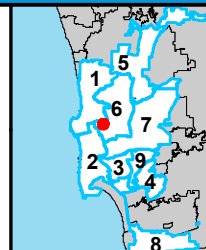
**BOUNDARY LEGEND**

-  Project Boundary
-  Parcel Boundaries



**PROJECT DATA**

TRENCH LENGTH:	10,352 FT
SERVICE DROPS:	236
POWER POLE REMOVAL:	84
TRANSFORMER COUNT:	16
ESTIMATED COST:	\$ 8,123,002



THIS MAP/DATA IS PROVIDED WITHOUT WARRANTY OF ANY KIND, EITHER EXPRESSED OR IMPLIED, INCLUDING BUT NOT LIMITED TO, THE IMPLIED WARRANTIES OF MERCHANTABILITY AND FITNESS FOR A PARTICULAR PURPOSE.





**COUNCIL DISTRICT 6**  
**NEIGHBORHOOD: NORTH CLAIREMONT**  
**PLANNING COMMUNITY: CLAIREMONT MESA**



**SURCHARGE PROJECT**  
**NCMT-05: NORTH CLAIREMONT 05**

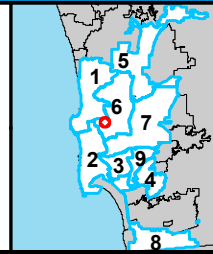
**BOUNDARY LEGEND**

-  Project Boundary
-  Parcel Boundaries



**PROJECT DATA**

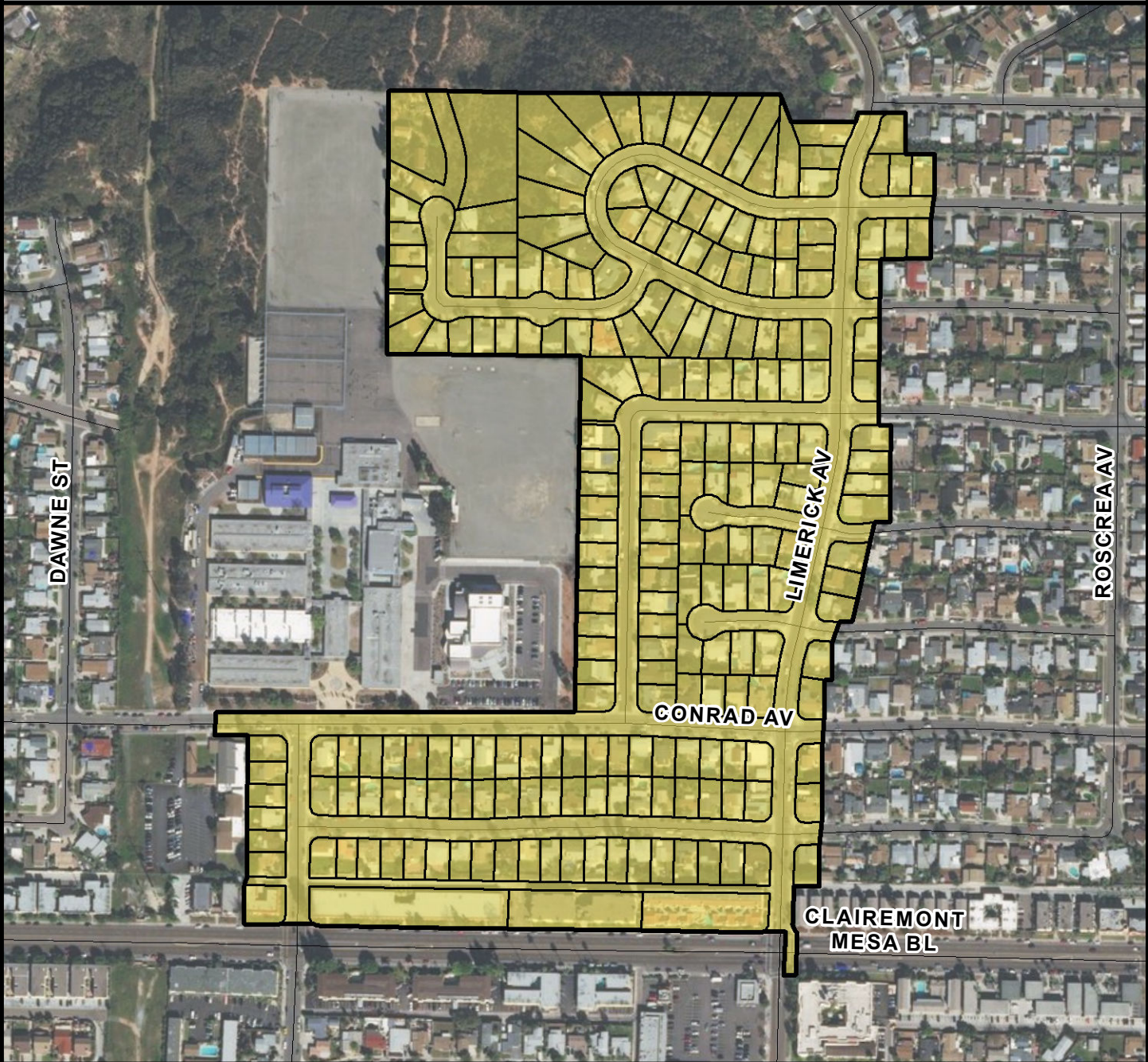
TRENCH LENGTH:	12,089 FT
SERVICE DROPS:	231
POWER POLE REMOVAL:	107
TRANSFORMER COUNT:	20
ESTIMATED COST:	\$ 8,975,913



**SanGIS**  
 THE NEW SAN DIEGO COUNTY  
 THIS MAP/DATA IS PROVIDED WITHOUT WARRANTY OF ANY KIND, EITHER EXPRESSED OR IMPLIED, INCLUDING BUT NOT LIMITED TO, THE IMPLIED WARRANTIES OF MERCHANTABILITY AND FITNESS FOR A PARTICULAR PURPOSE.





**COUNCIL DISTRICT 6**  
**NEIGHBORHOOD: NORTH CLAIREMONT**  
**PLANNING COMMUNITY: CLAIREMONT MESA**



**SURCHARGE PROJECT**  
**NCMT-06: NORTH CLAIREMONT 06**

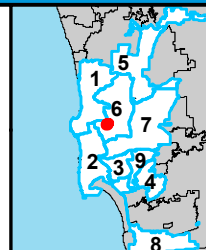
**BOUNDARY LEGEND**

-  Project Boundary
-  Parcel Boundaries



**PROJECT DATA**

TRENCH LENGTH:	10,712 FT
SERVICE DROPS:	227
POWER POLE REMOVAL:	87
TRANSFORMER COUNT:	22
ESTIMATED COST:	\$ 8,194,666



THIS MAP/DATA IS PROVIDED WITHOUT WARRANTY OF ANY KIND, EITHER EXPRESSED OR IMPLIED, INCLUDING BUT NOT LIMITED TO, THE IMPLIED WARRANTIES OF MERCHANTABILITY AND FITNESS FOR A PARTICULAR PURPOSE.





**COUNCIL DISTRICT 6**  
**NEIGHBORHOOD: NORTH CLAIREMONT**  
**PLANNING COMMUNITY: CLAIREMONT MESA**



**SURCHARGE PROJECT**  
**NCMT-07: NORTH CLAIREMONT 07**

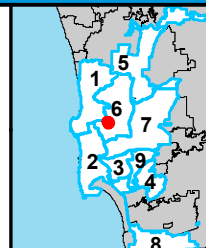
**BOUNDARY LEGEND**

-  Project Boundary
-  Parcel Boundaries



**PROJECT DATA**

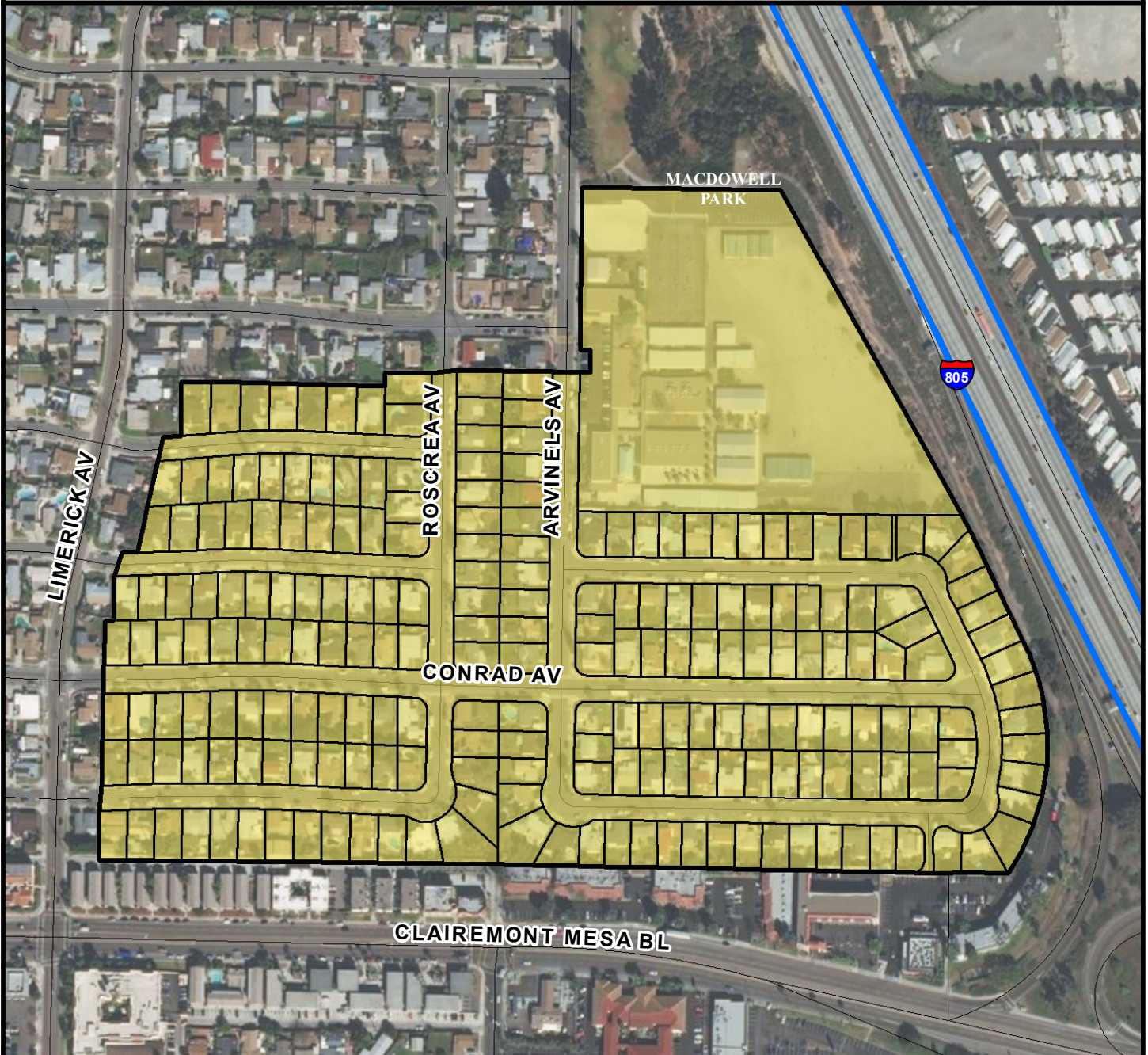
TRENCH LENGTH:	8,877 FT
SERVICE DROPS:	226
POWER POLE REMOVAL:	60
TRANSFORMER COUNT:	15
ESTIMATED COST:	\$ 7,112,684



THIS MAP/DATA IS PROVIDED WITHOUT WARRANTY OF ANY KIND, EITHER EXPRESSED OR IMPLIED, INCLUDING BUT NOT LIMITED TO, THE IMPLIED WARRANTIES OF MERCHANTABILITY AND FITNESS FOR A PARTICULAR PURPOSE.





**COUNCIL DISTRICT 6**  
**NEIGHBORHOOD: NORTH CLAIREMONT**  
**PLANNING COMMUNITY: CLAIREMONT MESA**



**SURCHARGE PROJECT**  
**NCMT-08: NORTH CLAIREMONT 08**

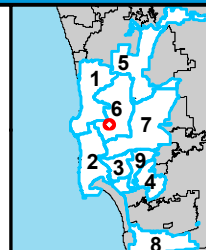
**BOUNDARY LEGEND**

-  Project Boundary
-  Parcel Boundaries



**PROJECT DATA**

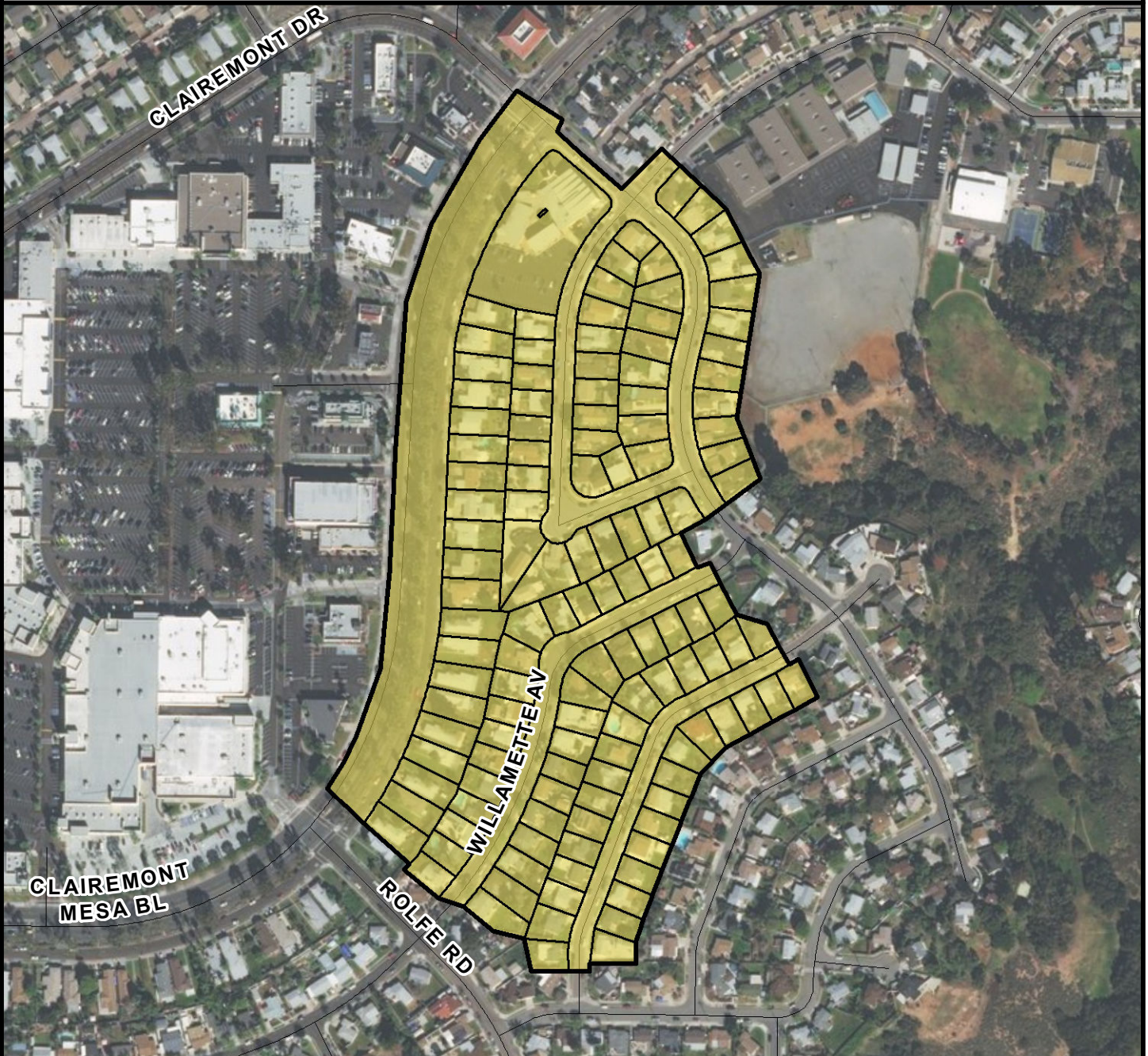
TRENCH LENGTH:	7,448 FT
SERVICE DROPS:	220
POWER POLE REMOVAL:	62
TRANSFORMER COUNT:	16
ESTIMATED COST:	\$ 6,460,024



THIS MAP/DATA IS PROVIDED WITHOUT WARRANTY OF ANY KIND, EITHER EXPRESSED OR IMPLIED, INCLUDING BUT NOT LIMITED TO, THE IMPLIED WARRANTIES OF MERCHANTABILITY AND FITNESS FOR A PARTICULAR PURPOSE.





**COUNCIL DISTRICT 6**  
**NEIGHBORHOOD: NORTH CLAIREMONT**  
**PLANNING COMMUNITY: CLAIREMONT MESA**



**SURCHARGE PROJECT**  
**NCMT-09: NORTH CLAIREMONT 09**

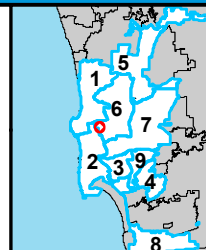
**BOUNDARY LEGEND**

-  Project Boundary
-  Parcel Boundaries



**PROJECT DATA**

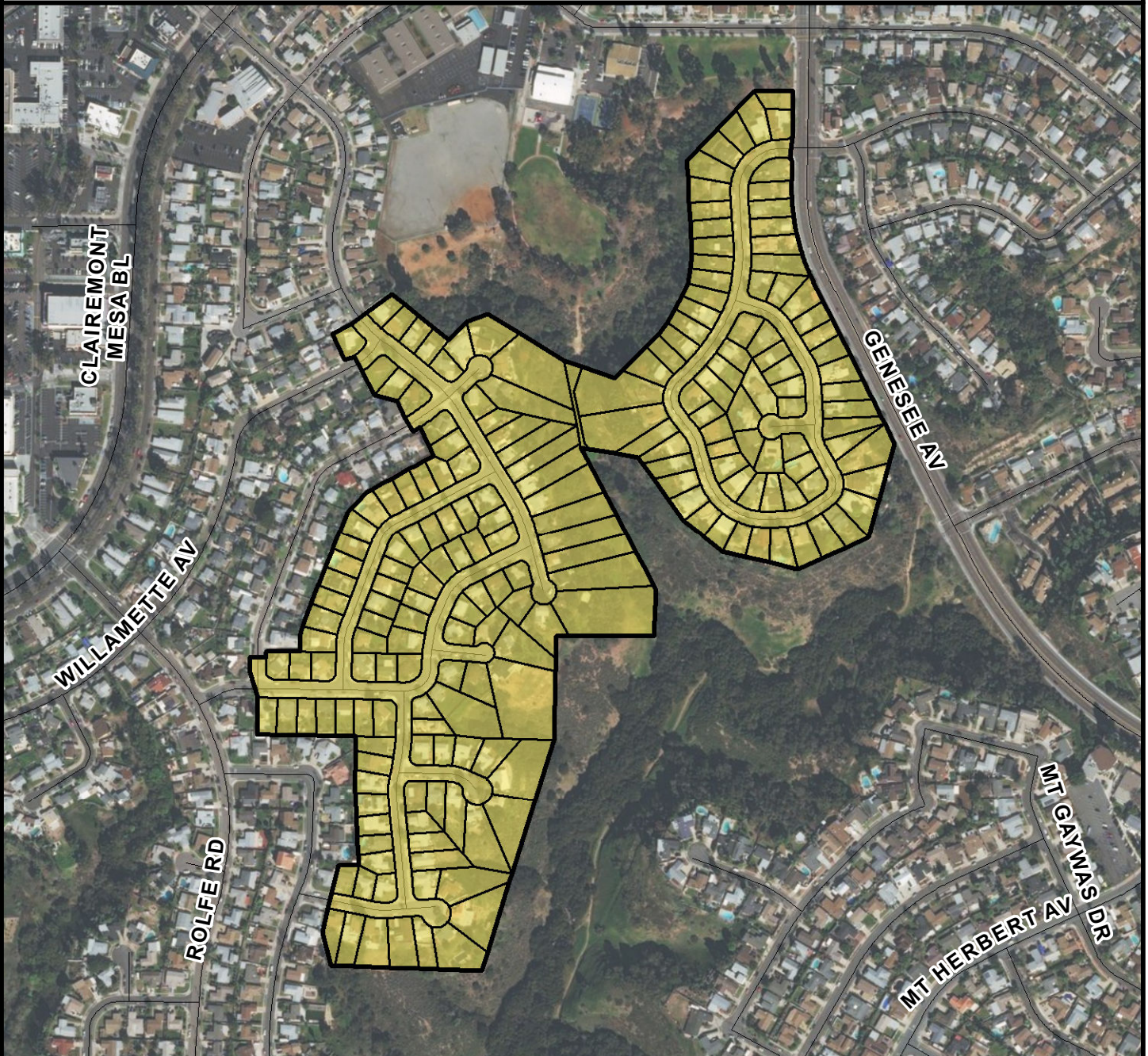
TRENCH LENGTH:	4,602 FT
SERVICE DROPS:	130
POWER POLE REMOVAL:	39
TRANSFORMER COUNT:	9
ESTIMATED COST:	\$ 4,062,027



THIS MAP/DATA IS PROVIDED WITHOUT WARRANTY OF ANY KIND, EITHER EXPRESSED OR IMPLIED, INCLUDING BUT NOT LIMITED TO, THE IMPLIED WARRANTIES OF MERCHANTABILITY AND FITNESS FOR A PARTICULAR PURPOSE.



**COUNCIL DISTRICT 6**  
**NEIGHBORHOOD: NORTH CLAIREMONT**  
**PLANNING COMMUNITY: CLAIREMONT MESA**



**SURCHARGE PROJECT**  
**NCMT-10: NORTH CLAIREMONT 10**

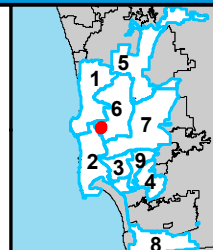
**BOUNDARY LEGEND**

- Project Boundary
- Parcel Boundaries



**PROJECT DATA**

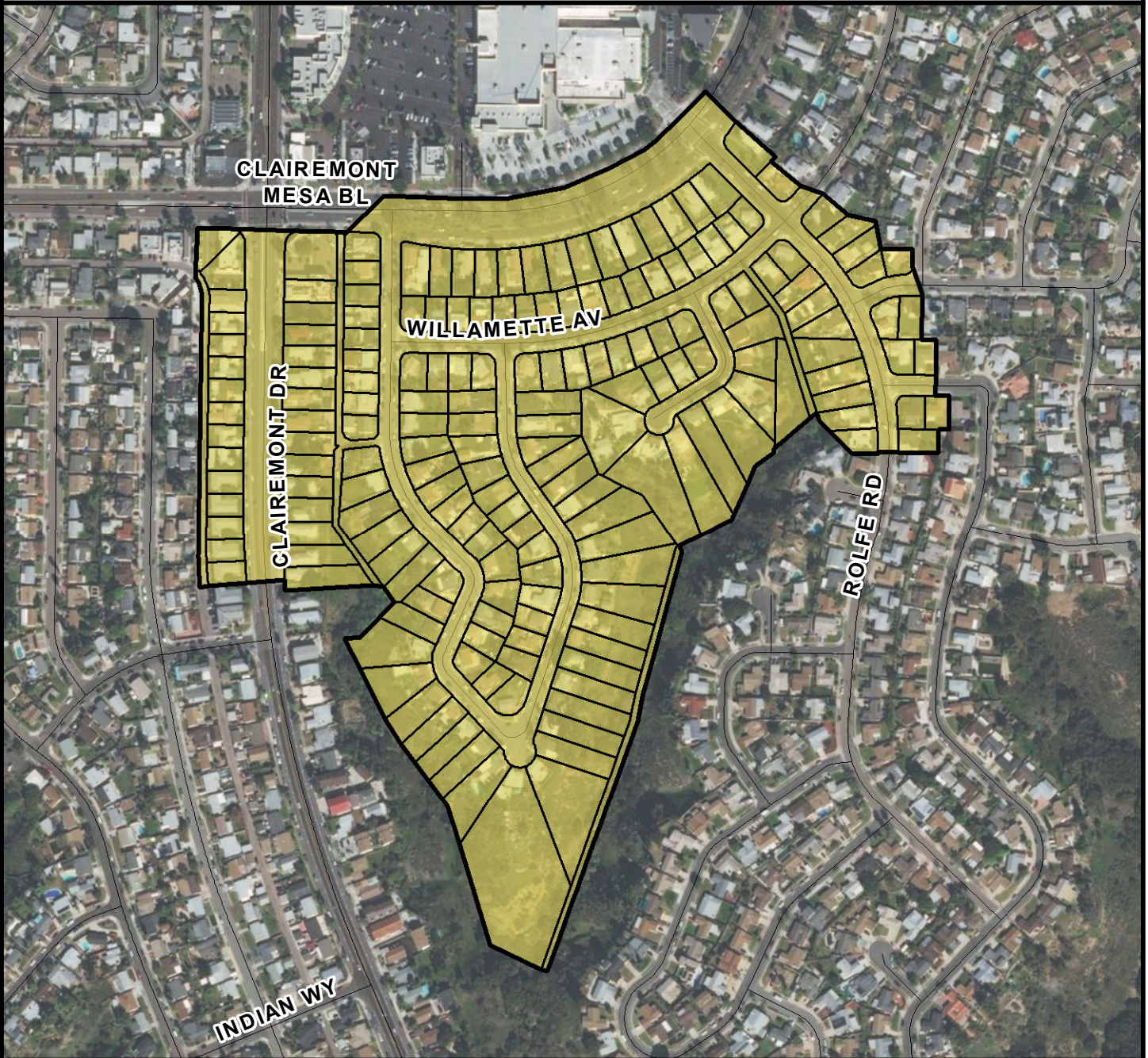
TRENCH LENGTH:	8,296 FT
SERVICE DROPS:	197
POWER POLE REMOVAL:	74
TRANSFORMER COUNT:	18
ESTIMATED COST:	\$ 6,720,408



THIS MAP/DATA IS PROVIDED WITHOUT WARRANTY OF ANY KIND, EITHER EXPRESSED OR IMPLIED, INCLUDING BUT NOT LIMITED TO, THE IMPLIED WARRANTIES OF MERCHANTABILITY AND FITNESS FOR A PARTICULAR PURPOSE.



**COUNCIL DISTRICT 6**  
**NEIGHBORHOOD: NORTH CLAIREMONT**  
**PLANNING COMMUNITY: CLAIREMONT MESA**



**SURCHARGE PROJECT**  
**NCMT-11: NORTH CLAIREMONT 11**

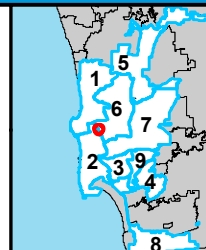
**BOUNDARY LEGEND**

-  Project Boundary
-  Parcel Boundaries



**PROJECT DATA**

TRENCH LENGTH:	8,938 FT
SERVICE DROPS:	184
POWER POLE REMOVAL:	73
TRANSFORMER COUNT:	16
ESTIMATED COST:	\$ 6,789,034

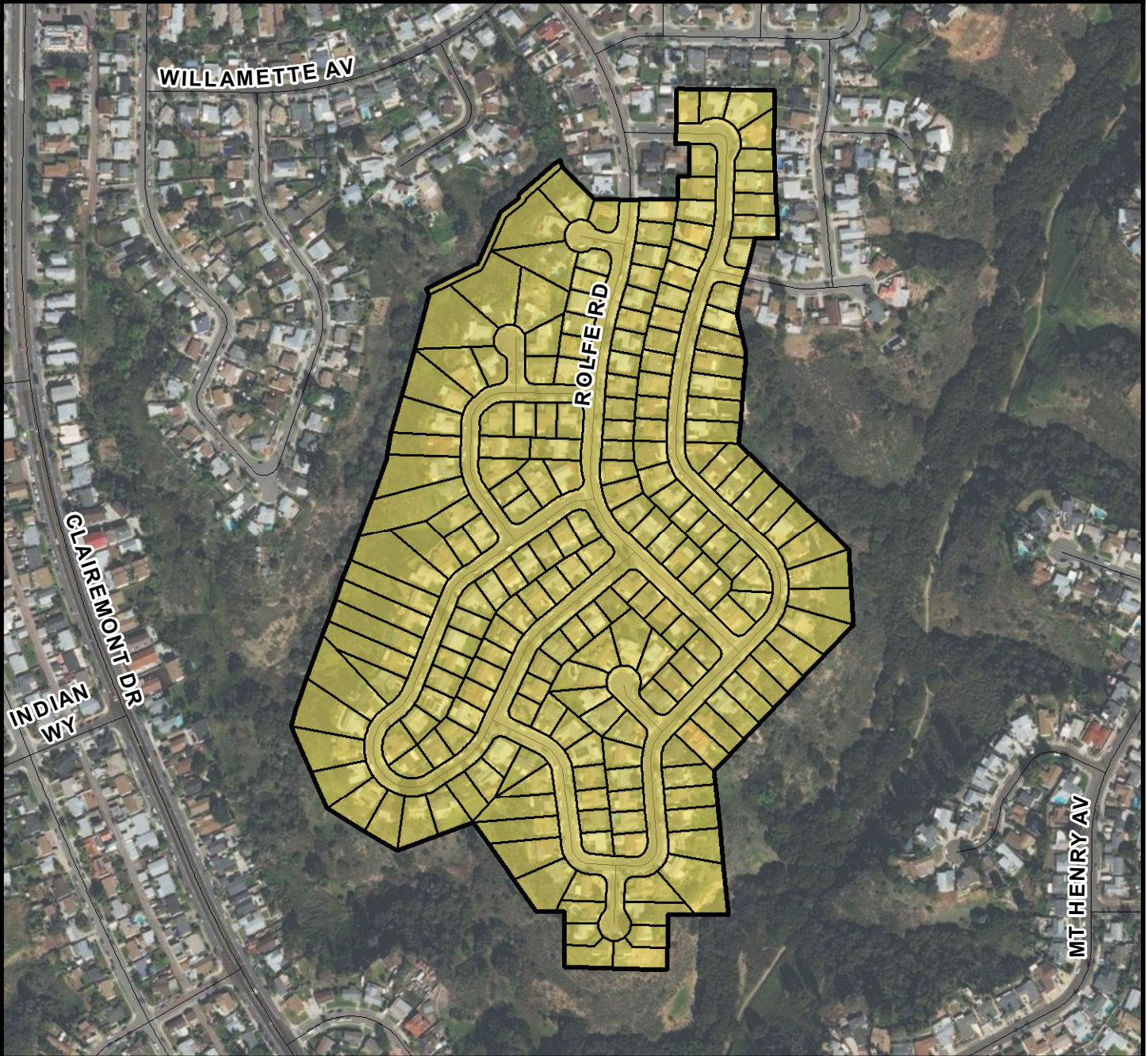


THIS MAP/DATA IS PROVIDED WITHOUT WARRANTY OF ANY KIND, EITHER EXPRESSED OR IMPLIED, INCLUDING BUT NOT LIMITED TO, THE IMPLIED WARRANTIES OF MERCHANTABILITY AND FITNESS FOR A PARTICULAR PURPOSE.





**COUNCIL DISTRICT 6**  
**NEIGHBORHOOD: NORTH CLAIREMONT**  
**PLANNING COMMUNITY: CLAIREMONT MESA**



**SURCHARGE PROJECT**  
**NCMT-12: NORTH CLAIREMONT 12**

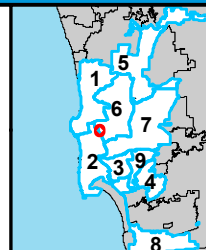
**BOUNDARY LEGEND**

-  Project Boundary
-  Parcel Boundaries



**PROJECT DATA**

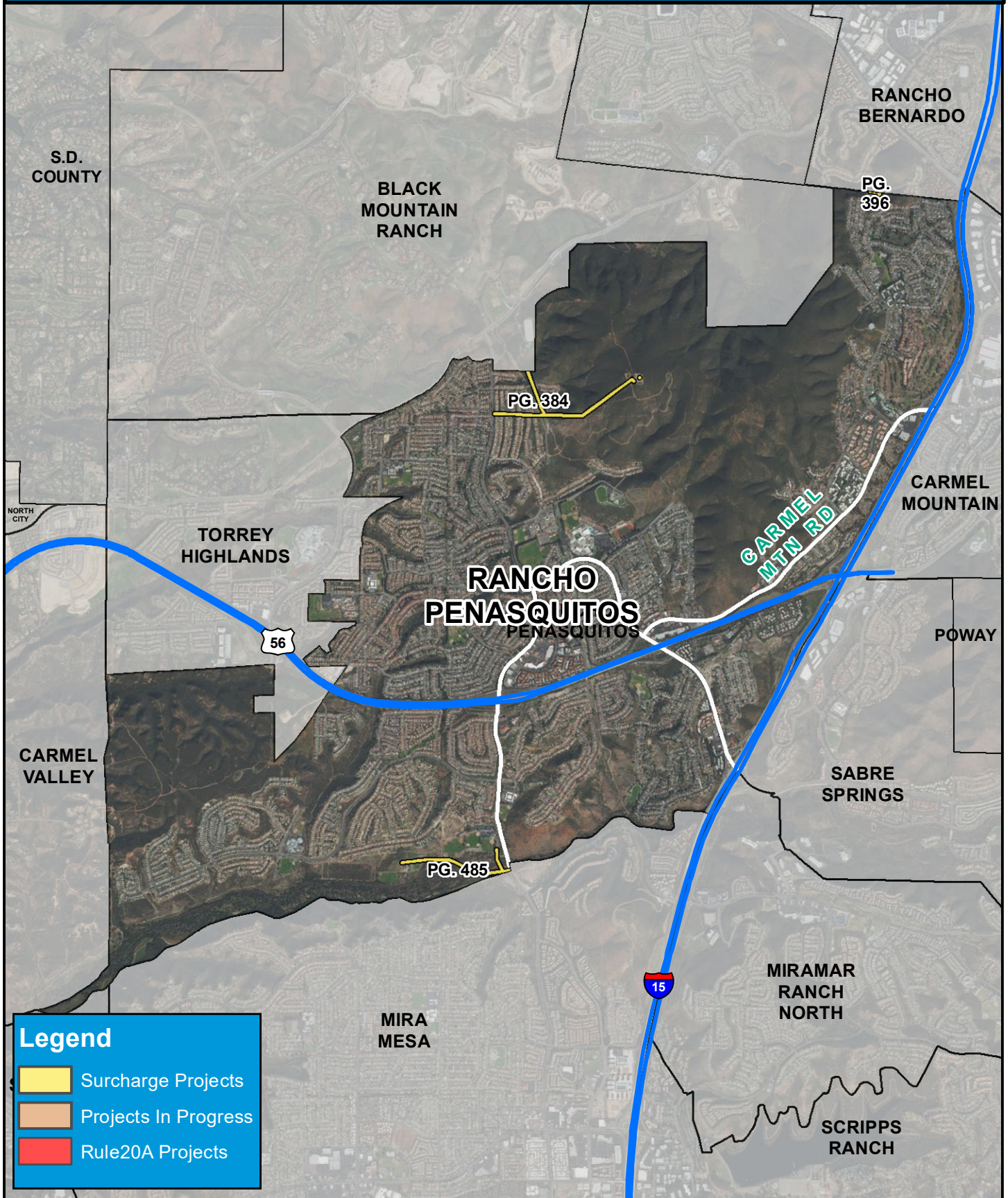
TRENCH LENGTH:	8,225 FT
SERVICE DROPS:	211
POWER POLE REMOVAL:	64
TRANSFORMER COUNT:	11
ESTIMATED COST:	\$ 6,565,455






THIS MAP/DATA IS PROVIDED WITHOUT WARRANTY OF ANY KIND, EITHER EXPRESSED OR IMPLIED, INCLUDING BUT NOT LIMITED TO, THE IMPLIED WARRANTIES OF MERCHANTABILITY AND FITNESS FOR A PARTICULAR PURPOSE.



# COUNCIL DISTRICT 6 NEIGHBORHOOD: RANCHO PENASQUITOS KEYED MAP



**Legend**

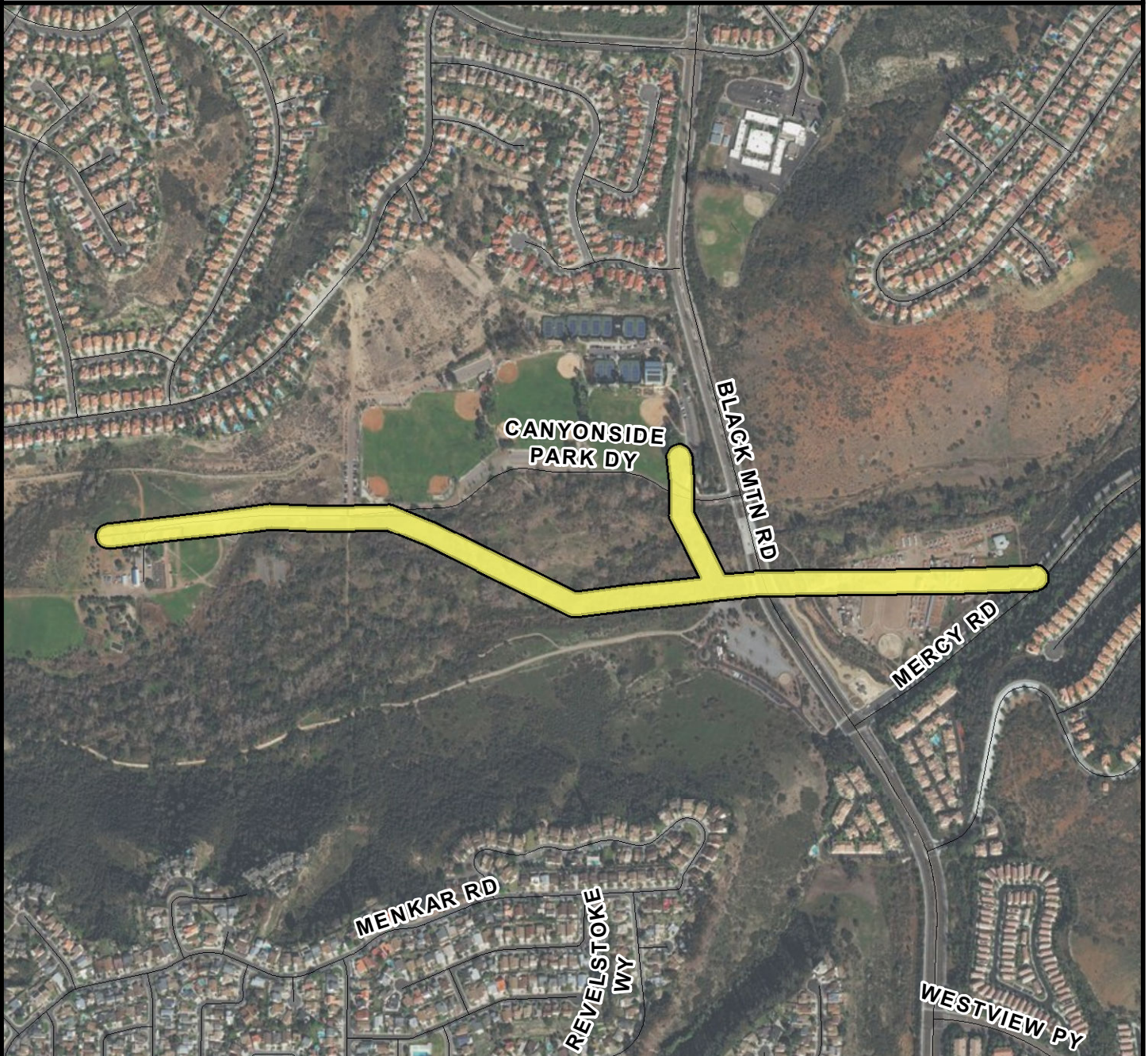
-  Surcharge Projects
-  Projects In Progress
-  Rule20A Projects



# COUNCIL DISTRICT 6



## NEIGHBORHOOD: RANCHO PENASQUITOS

### PLANNING COMMUNITY: LOS PENASQUITOS CANYON



# SURCHARGE PROJECT RCHP-S1: RANCHO PENASQUITOS SEGMENT 01

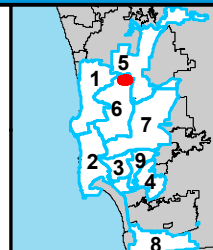
#### BOUNDARY LEGEND

-  Project Boundary
-  Parcel Boundaries



#### PROJECT DATA

TRENCH LENGTH:	5,594 FT
SERVICE DROPS:	0
POWER POLE REMOVAL:	23
TRANSFORMER COUNT:	4
ESTIMATED COST:	\$ 2,835,680



THIS MAP/DATA IS PROVIDED WITHOUT WARRANTY OF ANY KIND, EITHER EXPRESSED OR IMPLIED, INCLUDING BUT NOT LIMITED TO, THE IMPLIED WARRANTIES OF MERCHANTABILITY AND FITNESS FOR A PARTICULAR PURPOSE.



# COUNCIL DISTRICT 6 NEIGHBORHOOD: SORRENTO VALLEY KEYED MAP

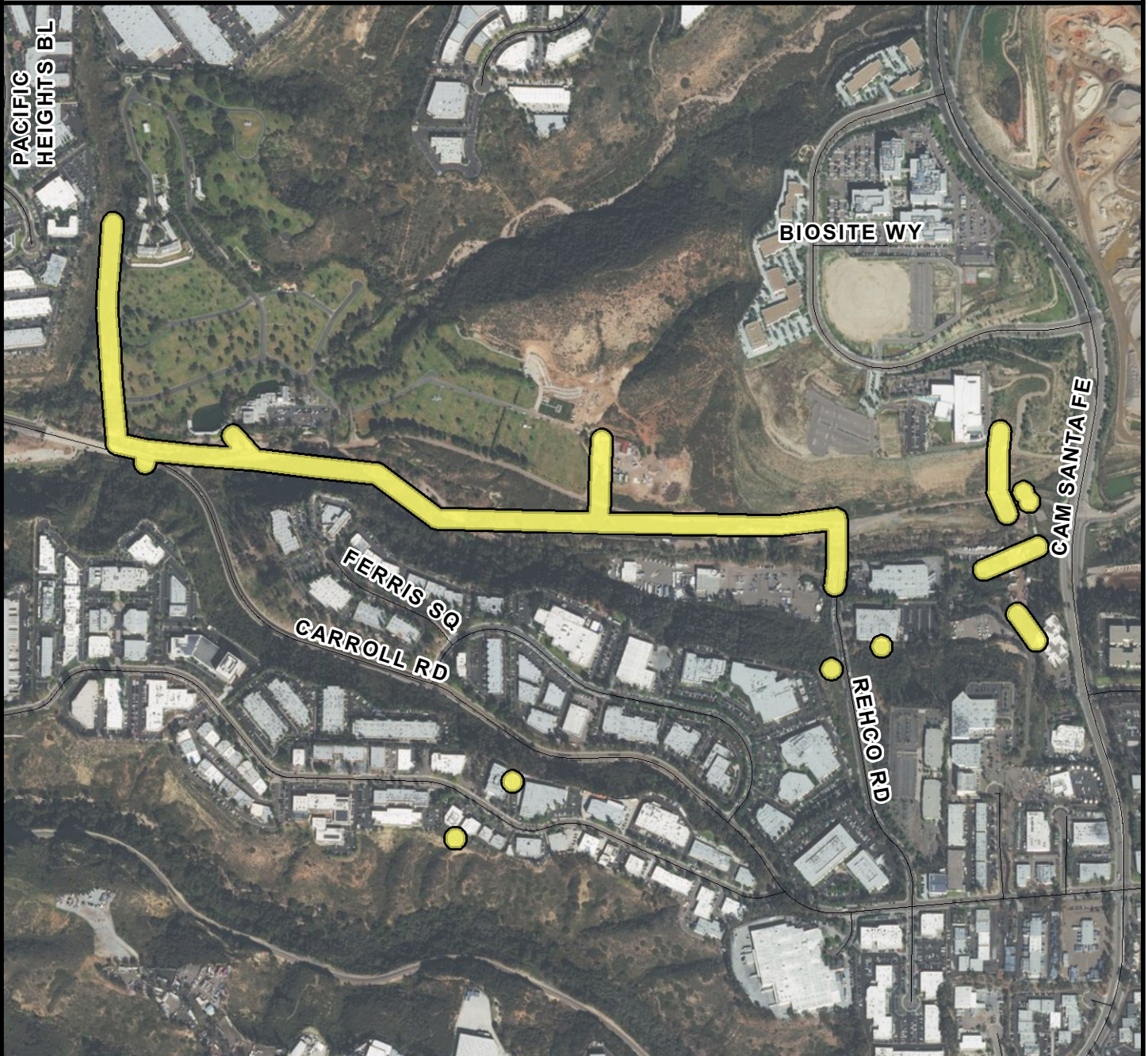


**Legend**

- Surcharge Projects
- Projects In Progress
- Rule20A Projects



**COUNCIL DISTRICT 6**  
**NEIGHBORHOOD: SORRENTO VALLEY**  
**PLANNING COMMUNITY: MIRA MESA**



**SURCHARGE PROJECT**  
**SOVA-S2: SORRENTO VALLEY SEGMENT 02**

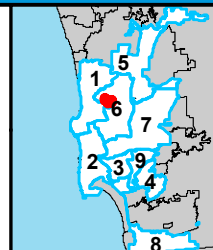
**BOUNDARY LEGEND**

-  Project Boundary
-  Parcel Boundaries



**PROJECT DATA**

TRENCH LENGTH:	7,841 FT
SERVICE DROPS:	1
POWER POLE REMOVAL:	36
TRANSFORMER COUNT:	6
ESTIMATED COST:	\$ 3,950,947



**SanGIS**  
 San Diego Gas & Electric  
 THIS MAP/DATA IS PROVIDED WITHOUT WARRANTY OF ANY KIND, EITHER EXPRESSED OR IMPLIED, INCLUDING BUT NOT LIMITED TO, THE IMPLIED WARRANTIES OF MERCHANTABILITY AND FITNESS FOR A PARTICULAR PURPOSE.





**COUNCIL DISTRICT 6**  
**NEIGHBORHOOD: SORRENTO VALLEY**  
**PLANNING COMMUNITY: TORREY PINES**



**SURCHARGE PROJECT**  
**SOVA-S3: SORRENTO VALLEY SEGMENT 03**

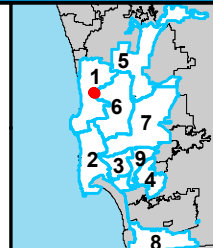
**BOUNDARY LEGEND**

-  Project Boundary
-  Parcel Boundaries



**PROJECT DATA**

TRENCH LENGTH:	896 FT
SERVICE DROPS:	0
POWER POLE REMOVAL:	3
TRANSFORMER COUNT:	0
ESTIMATED COST:	\$ 593,796



THIS MAP/DATA IS PROVIDED WITHOUT WARRANTY OF ANY KIND, EITHER EXPRESSED OR IMPLIED, INCLUDING BUT NOT LIMITED TO, THE IMPLIED WARRANTIES OF MERCHANTABILITY AND FITNESS FOR A PARTICULAR PURPOSE.



**COUNCIL DISTRICT 6**  
**NEIGHBORHOOD: SORRENTO VALLEY**  
**PLANNING COMMUNITY: MIRA MESA**



**SURCHARGE PROJECT**  
**SOVA-S4: SORRENTO VALLEY SEGMENT 04**

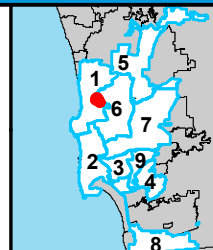
**BOUNDARY LEGEND**

-  Project Boundary
-  Parcel Boundaries



**PROJECT DATA**

TRENCH LENGTH:	6,923 FT
SERVICE DROPS:	0
POWER POLE REMOVAL:	31
TRANSFORMER COUNT:	4
ESTIMATED COST:	\$ 3,464,161



**SanGIS**  
© 2014 San Diego Council  
 THIS MAP/DATA IS PROVIDED WITHOUT WARRANTY OF ANY KIND, EITHER EXPRESSED OR IMPLIED, INCLUDING BUT NOT LIMITED TO, THE IMPLIED WARRANTIES OF MERCHANTABILITY AND FITNESS FOR A PARTICULAR PURPOSE.





**COUNCIL DISTRICT 6**  
**NEIGHBORHOOD: SORRENTO VALLEY**  
**PLANNING COMMUNITY: UNIVERSITY**



**SURCHARGE PROJECT**  
**SOVA-S5: SORRENTO VALLEY SEGMENT 05**

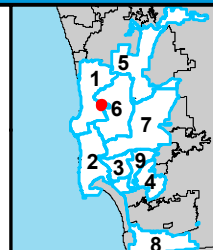
**BOUNDARY LEGEND**

-  Project Boundary
-  Parcel Boundaries



**PROJECT DATA**

TRENCH LENGTH:	1,271 FT
SERVICE DROPS:	0
POWER POLE REMOVAL:	5
TRANSFORMER COUNT:	0
ESTIMATED COST:	\$ 771,957

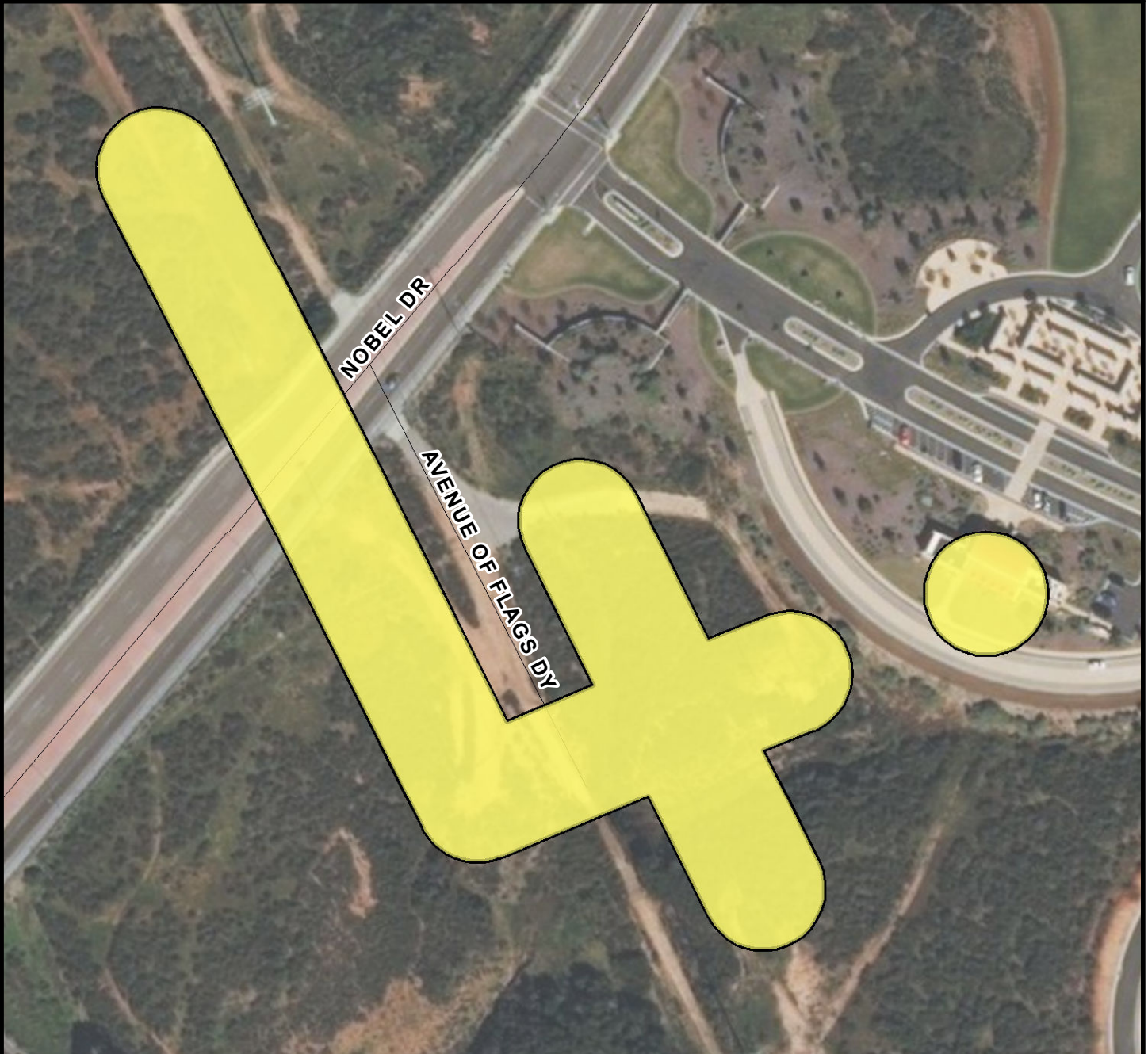


THIS MAP/DATA IS PROVIDED WITHOUT WARRANTY OF ANY KIND, EITHER EXPRESSED OR IMPLIED, INCLUDING BUT NOT LIMITED TO, THE IMPLIED WARRANTIES OF MERCHANTABILITY AND FITNESS FOR A PARTICULAR PURPOSE.





**COUNCIL DISTRICT 6**  
**NEIGHBORHOOD: SORRENTO VALLEY**  
**PLANNING COMMUNITY: UNIVERSITY**



**SURCHARGE PROJECT**  
**SOVA-S6: SORRENTO VALLEY SEGMENT 06**

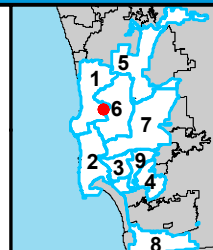
**BOUNDARY LEGEND**

-  Project Boundary
-  Parcel Boundaries



**PROJECT DATA**

TRENCH LENGTH:	1,426 FT
SERVICE DROPS:	0
POWER POLE REMOVAL:	5
TRANSFORMER COUNT:	0
ESTIMATED COST:	\$ 835,825



THIS MAP/DATA IS PROVIDED WITHOUT WARRANTY OF ANY KIND, EITHER EXPRESSED OR IMPLIED, INCLUDING BUT NOT LIMITED TO, THE IMPLIED WARRANTIES OF MERCHANTABILITY AND FITNESS FOR A PARTICULAR PURPOSE.