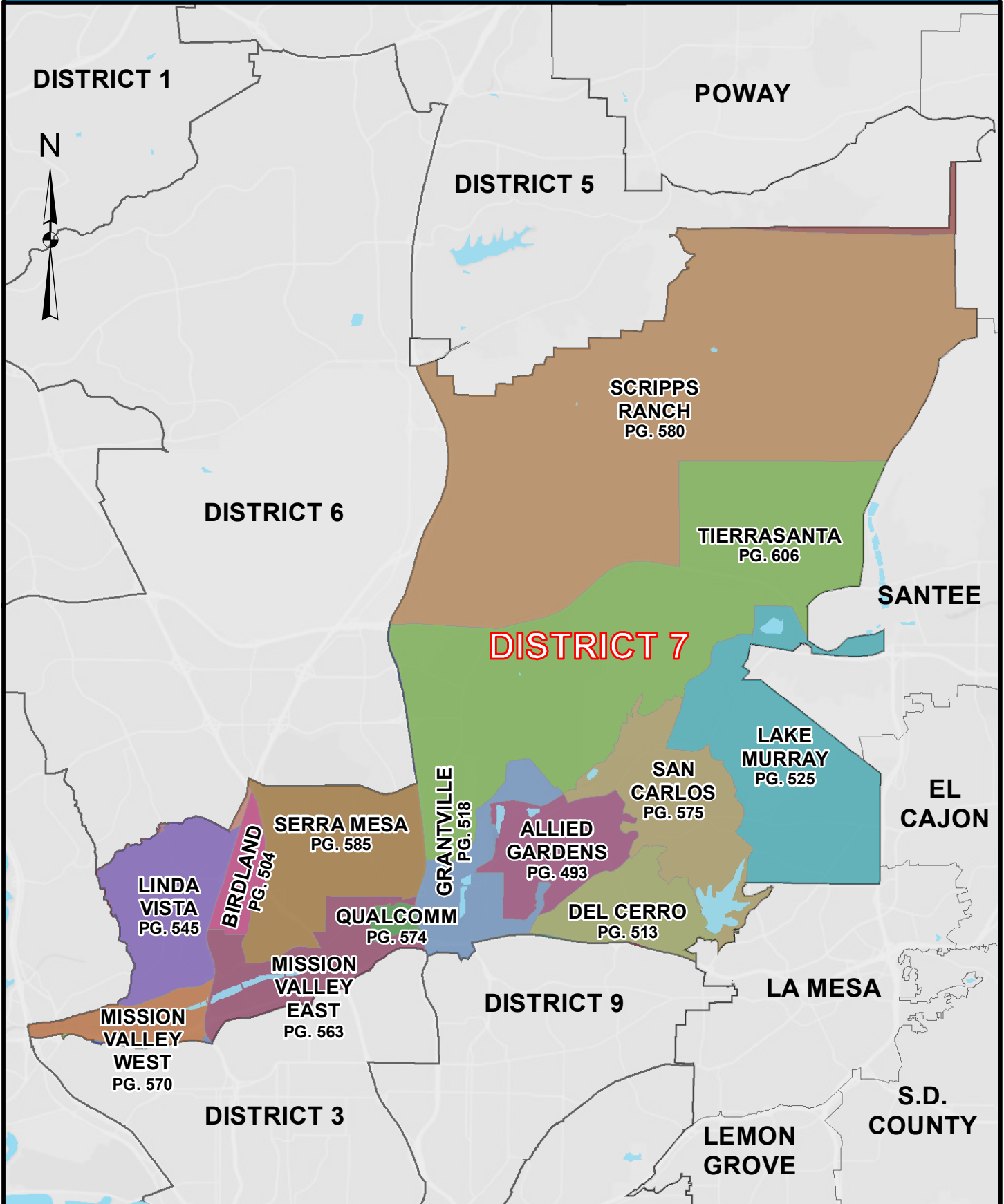


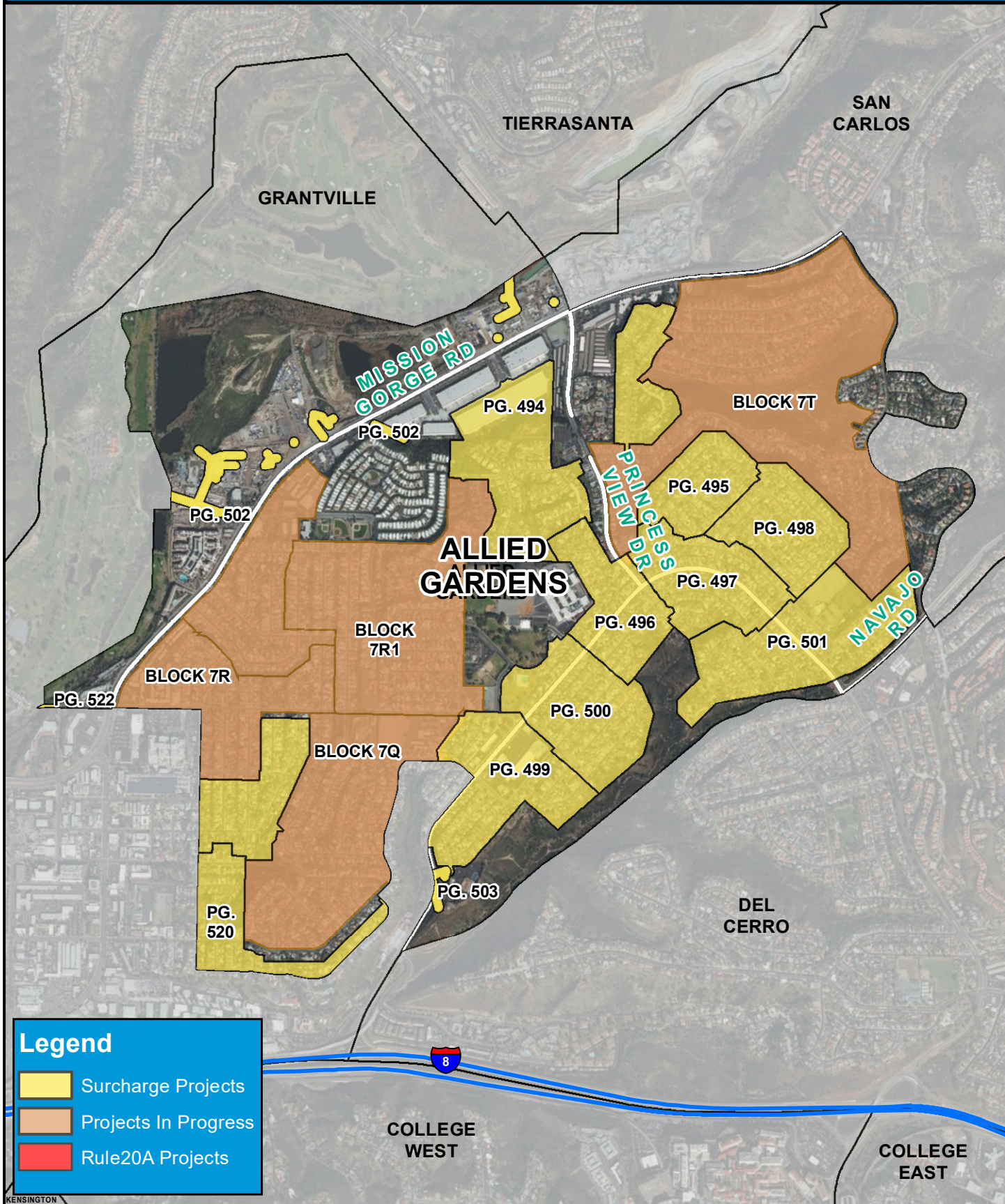


COUNCIL DISTRICT 7 NEIGHBORHOODS KEYED MAP



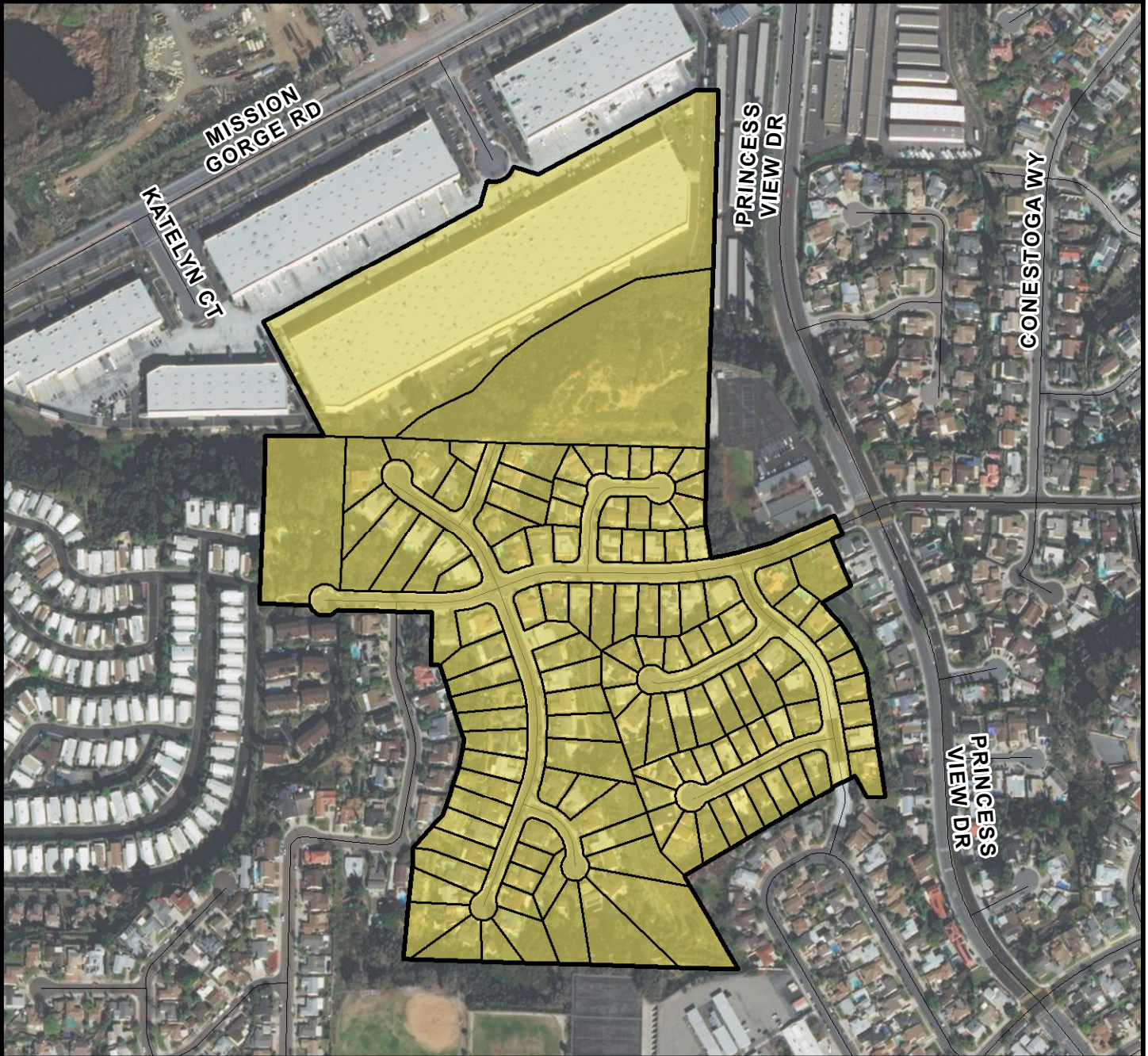


COUNCIL DISTRICT 7 NEIGHBORHOOD: ALLIED GARDENS KEYED MAP





COUNCIL DISTRICT 7
NEIGHBORHOOD: ALLIED GARDENS
PLANNING COMMUNITY: NAVAJO



SURCHARGE PROJECT
AGDN-01: ALLIED GARDENS 01

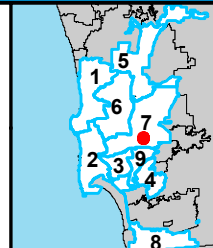
BOUNDARY LEGEND

- Project Boundary
- Parcel Boundaries



PROJECT DATA

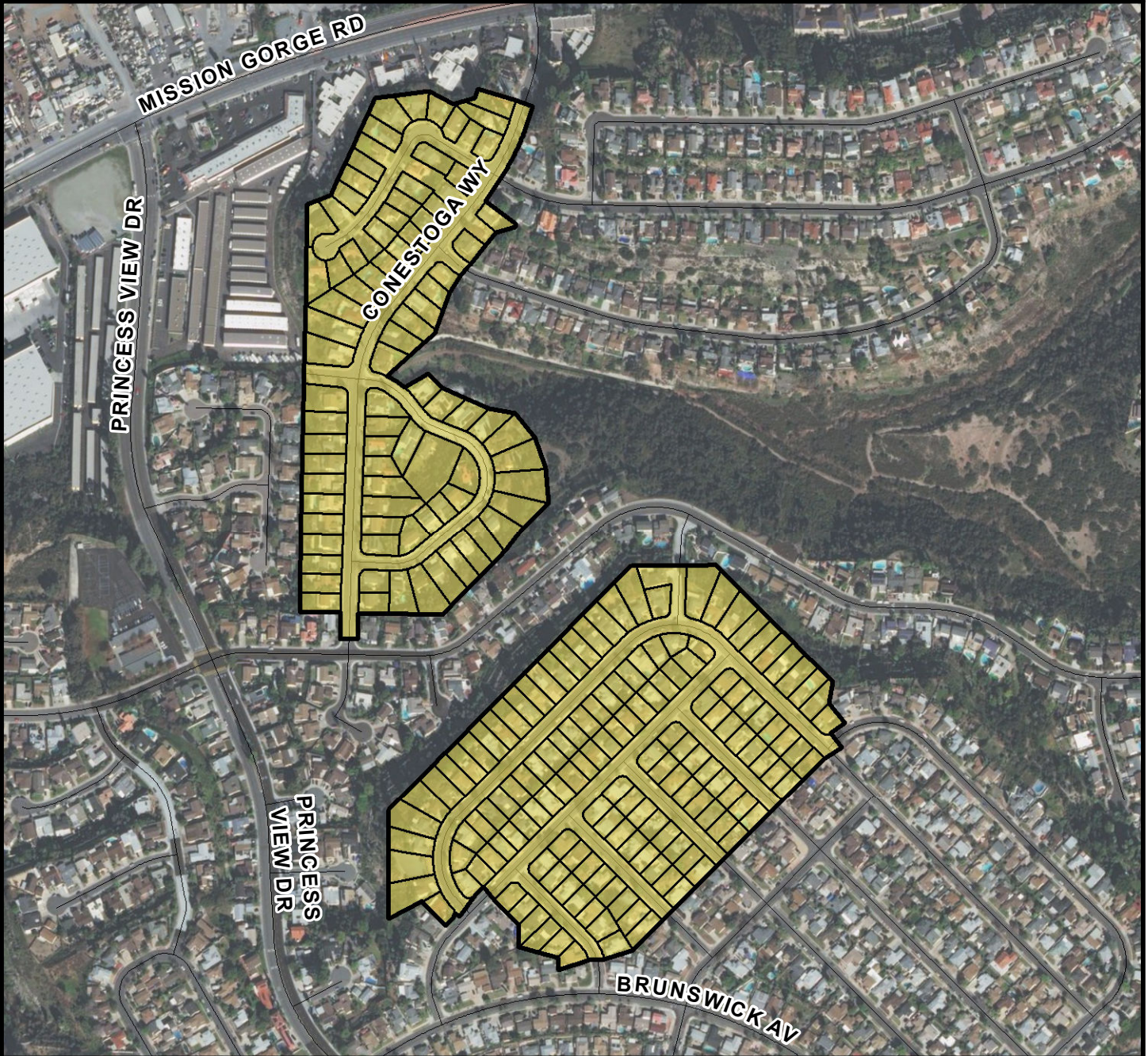
TRENCH LENGTH:	6,996 FT
SERVICE DROPS:	124
POWER POLE REMOVAL:	37
TRANSFORMER COUNT:	11
ESTIMATED COST:	\$ 5,028,597



THIS MAP/DATA IS PROVIDED WITHOUT WARRANTY OF ANY KIND, EITHER EXPRESSED OR IMPLIED, INCLUDING BUT NOT LIMITED TO, THE IMPLIED WARRANTIES OF MERCHANTABILITY AND FITNESS FOR A PARTICULAR PURPOSE.



COUNCIL DISTRICT 7
NEIGHBORHOOD: ALLIED GARDENS
PLANNING COMMUNITY: NAVAJO



SURCHARGE PROJECT
AGDN-02: ALLIED GARDENS 02

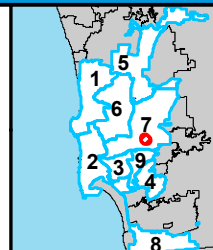
BOUNDARY LEGEND

-  Project Boundary
-  Parcel Boundaries



PROJECT DATA

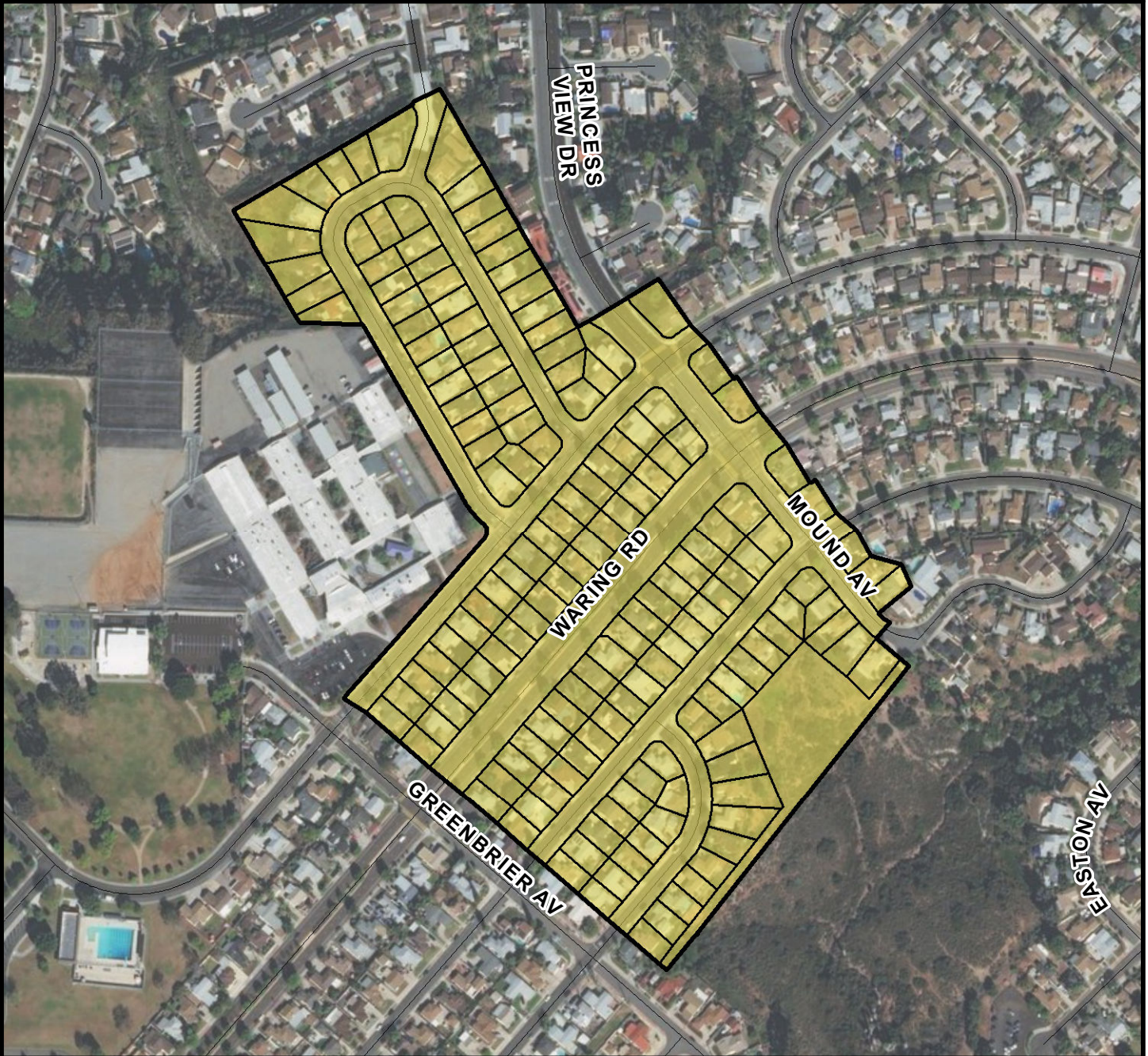
TRENCH LENGTH:	10,174 FT
SERVICE DROPS:	226
POWER POLE REMOVAL:	74
TRANSFORMER COUNT:	24
ESTIMATED COST:	\$ 8,045,585



THIS MAP/DATA IS PROVIDED WITHOUT WARRANTY OF ANY KIND, EITHER EXPRESSED OR IMPLIED, INCLUDING BUT NOT LIMITED TO, THE IMPLIED WARRANTIES OF MERCHANTABILITY AND FITNESS FOR A PARTICULAR PURPOSE.



COUNCIL DISTRICT 7
NEIGHBORHOOD: ALLIED GARDENS
PLANNING COMMUNITY: NAVAJO



SURCHARGE PROJECT
AGDN-03: ALLIED GARDENS 03

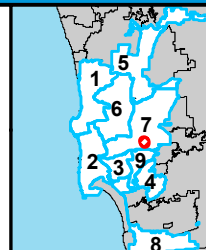
BOUNDARY LEGEND

-  Project Boundary
-  Parcel Boundaries



PROJECT DATA

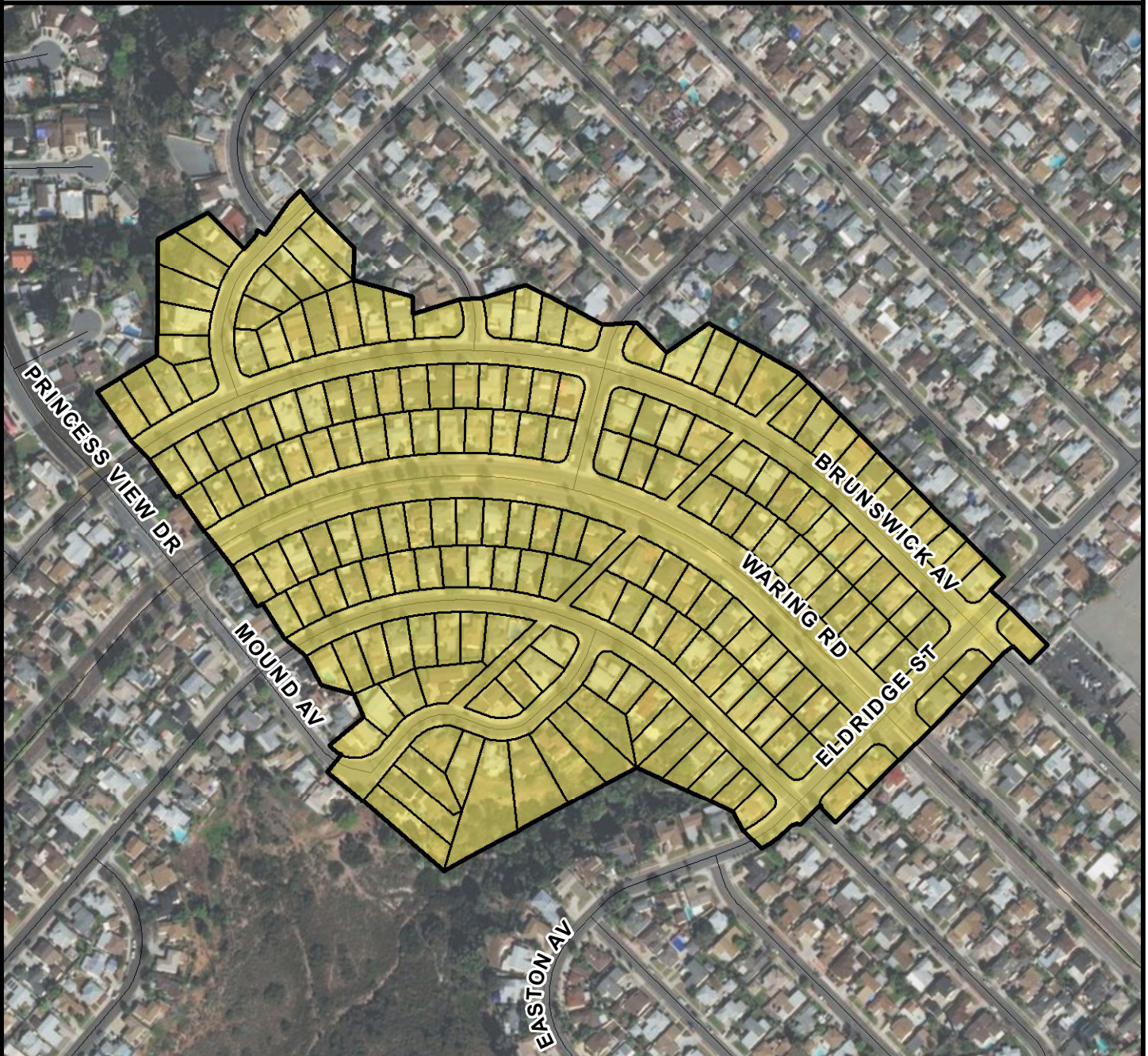
TRENCH LENGTH:	7,326 FT
SERVICE DROPS:	162
POWER POLE REMOVAL:	65
TRANSFORMER COUNT:	14
ESTIMATED COST:	\$ 5,854,775



THIS MAP/DATA IS PROVIDED WITHOUT WARRANTY OF ANY KIND, EITHER EXPRESSED OR IMPLIED, INCLUDING BUT NOT LIMITED TO, THE IMPLIED WARRANTIES OF MERCHANTABILITY AND FITNESS FOR A PARTICULAR PURPOSE.



COUNCIL DISTRICT 7
NEIGHBORHOOD: ALLIED GARDENS
PLANNING COMMUNITY: NAVAJO



SURCHARGE PROJECT
AGDN-04: ALLIED GARDENS 04

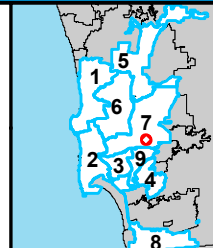
BOUNDARY LEGEND

- Project Boundary
- Parcel Boundaries



PROJECT DATA

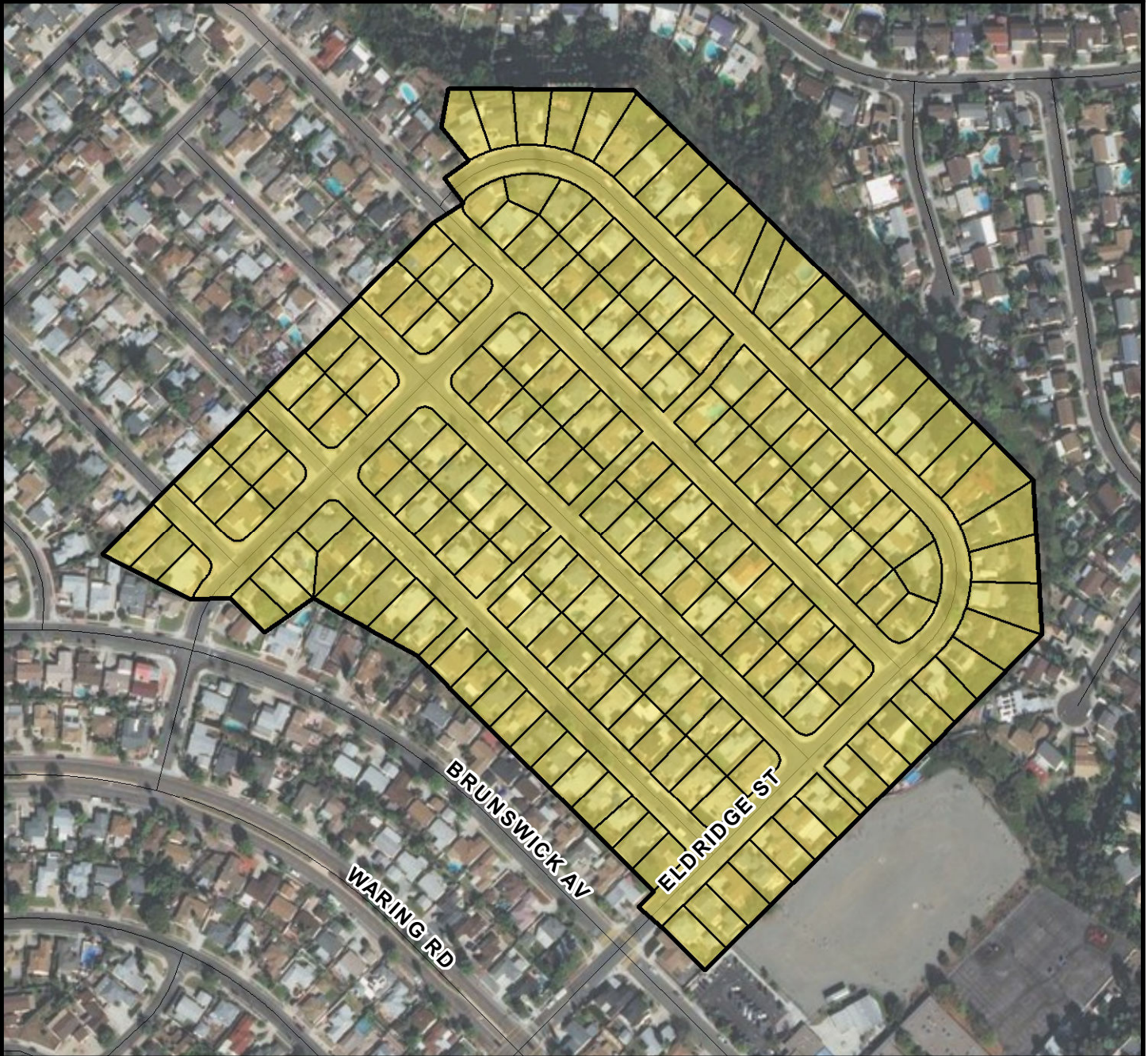
TRENCH LENGTH:	9,646 FT
SERVICE DROPS:	192
POWER POLE REMOVAL:	82
TRANSFORMER COUNT:	14
ESTIMATED COST:	\$ 7,278,544



THIS MAP/DATA IS PROVIDED WITHOUT WARRANTY OF ANY KIND, EITHER EXPRESSED OR IMPLIED, INCLUDING BUT NOT LIMITED TO, THE IMPLIED WARRANTIES OF MERCHANTABILITY AND FITNESS FOR A PARTICULAR PURPOSE.



COUNCIL DISTRICT 7
NEIGHBORHOOD: ALLIED GARDENS
PLANNING COMMUNITY: NAVAJO



SURCHARGE PROJECT
AGDN-05: ALLIED GARDENS 05

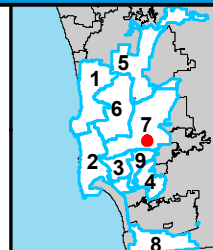
BOUNDARY LEGEND

-  Project Boundary
-  Parcel Boundaries



PROJECT DATA

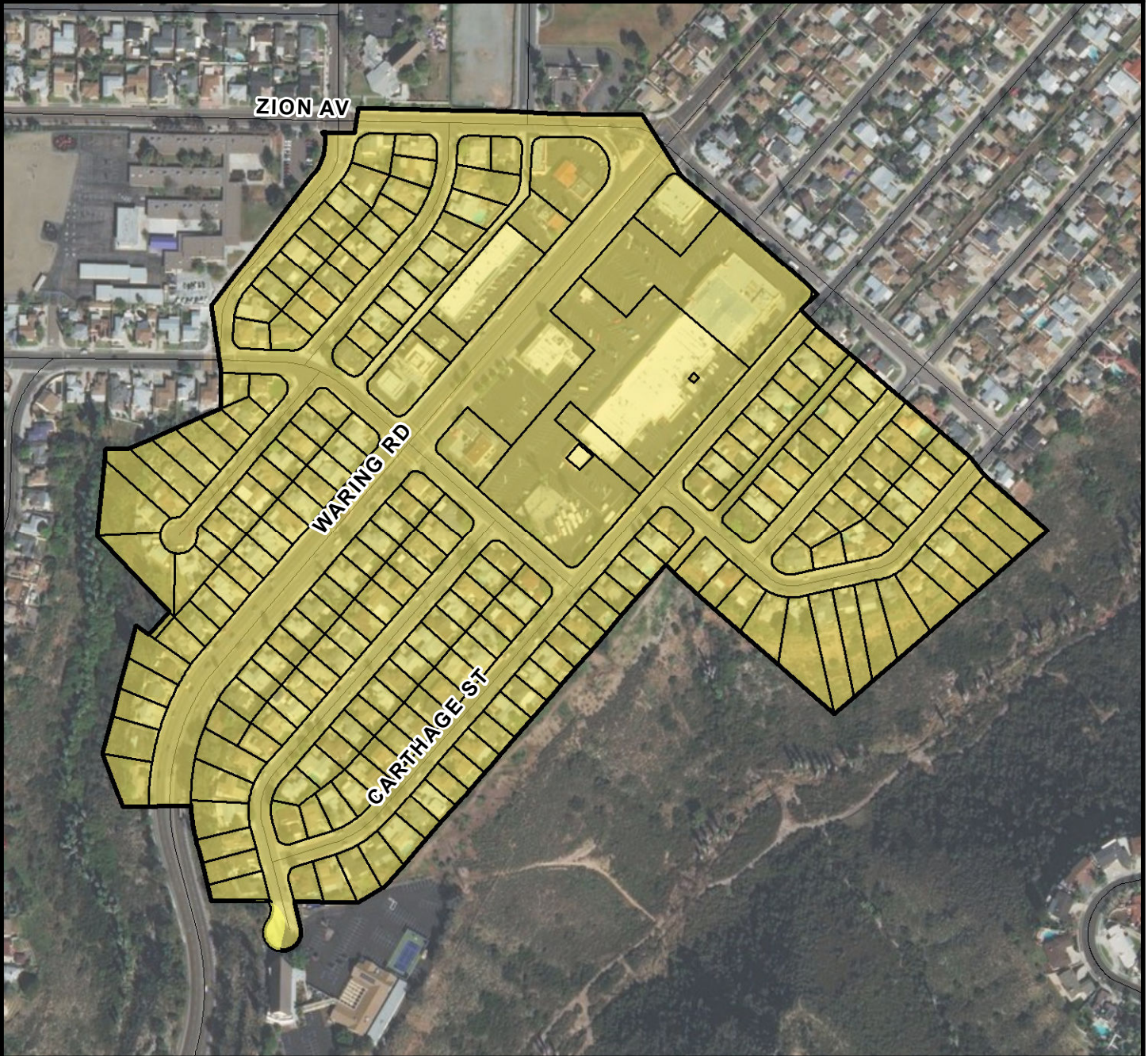
TRENCH LENGTH:	8,025 FT
SERVICE DROPS:	188
POWER POLE REMOVAL:	67
TRANSFORMER COUNT:	13
ESTIMATED COST:	\$ 6,390,487



THIS MAP/DATA IS PROVIDED WITHOUT WARRANTY OF ANY KIND, EITHER EXPRESSED OR IMPLIED, INCLUDING BUT NOT LIMITED TO, THE IMPLIED WARRANTIES OF MERCHANTABILITY AND FITNESS FOR A PARTICULAR PURPOSE.



**COUNCIL DISTRICT 7
NEIGHBORHOOD: ALLIED GARDENS
PLANNING COMMUNITY: NAVAJO**



**SURCHARGE PROJECT
AGDN-06: ALLIED GARDENS 06**

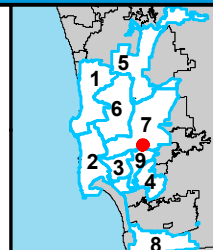
BOUNDARY LEGEND

- Project Boundary
- Parcel Boundaries



PROJECT DATA

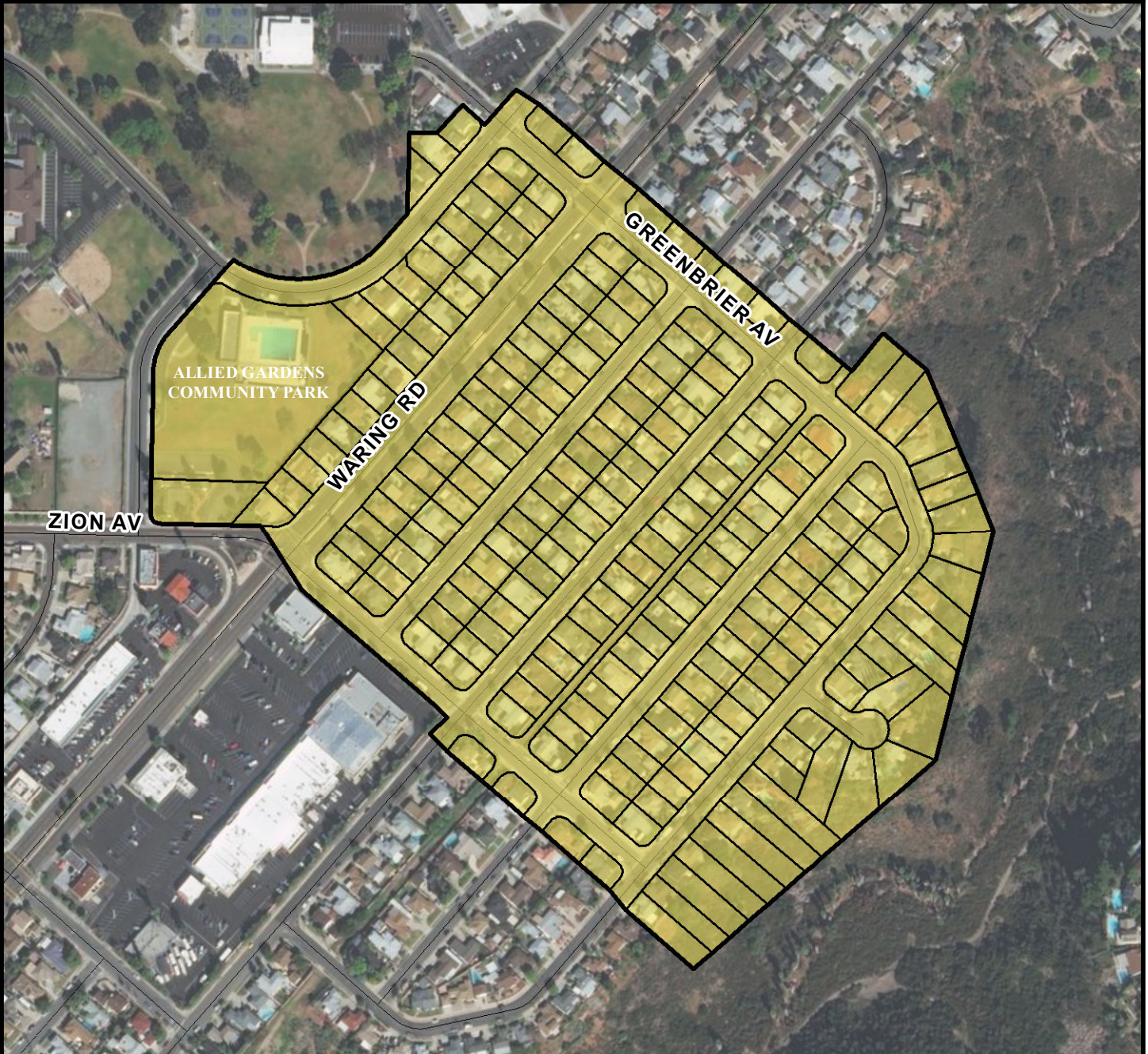
TRENCH LENGTH:	10,426 FT
SERVICE DROPS:	217
POWER POLE REMOVAL:	92
TRANSFORMER COUNT:	21
ESTIMATED COST:	\$ 8,088,180



THIS MAP/DATA IS PROVIDED WITHOUT WARRANTY OF ANY KIND, EITHER EXPRESSED OR IMPLIED, INCLUDING BUT NOT LIMITED TO, THE IMPLIED WARRANTIES OF MERCHANTABILITY AND FITNESS FOR A PARTICULAR PURPOSE.



COUNCIL DISTRICT 7
NEIGHBORHOOD: ALLIED GARDENS
PLANNING COMMUNITY: NAVAJO



SURCHARGE PROJECT
AGDN-07: ALLIED GARDENS 07

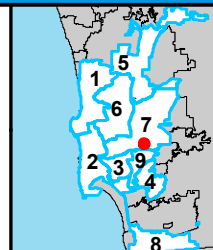
BOUNDARY LEGEND

-  Project Boundary
-  Parcel Boundaries



PROJECT DATA

TRENCH LENGTH:	9,235 FT
SERVICE DROPS:	216
POWER POLE REMOVAL:	77
TRANSFORMER COUNT:	12
ESTIMATED COST:	\$ 7,262,494



THIS MAP/DATA IS PROVIDED WITHOUT WARRANTY OF ANY KIND, EITHER EXPRESSED OR IMPLIED, INCLUDING BUT NOT LIMITED TO, THE IMPLIED WARRANTIES OF MERCHANTABILITY AND FITNESS FOR A PARTICULAR PURPOSE.



COUNCIL DISTRICT 7
NEIGHBORHOOD: ALLIED GARDENS
PLANNING COMMUNITY: NAVAJO



SURCHARGE PROJECT
AGDN-08: ALLIED GARDENS 08

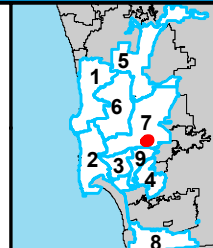
BOUNDARY LEGEND

- Project Boundary
- Parcel Boundaries



PROJECT DATA

TRENCH LENGTH:	10,743 FT
SERVICE DROPS:	236
POWER POLE REMOVAL:	89
TRANSFORMER COUNT:	19
ESTIMATED COST:	\$ 8,321,477



THIS MAP/DATA IS PROVIDED WITHOUT WARRANTY OF ANY KIND, EITHER EXPRESSED OR IMPLIED, INCLUDING BUT NOT LIMITED TO, THE IMPLIED WARRANTIES OF MERCHANTABILITY AND FITNESS FOR A PARTICULAR PURPOSE.





COUNCIL DISTRICT 7
NEIGHBORHOOD: ALLIED GARDENS
PLANNING COMMUNITY: NAVAJO



SURCHARGE PROJECT
AGDN-S1: ALLIED GARDENS SEGMENT 01

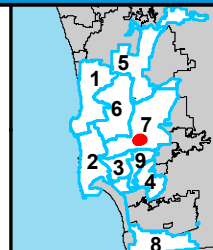
BOUNDARY LEGEND

-  Project Boundary
-  Parcel Boundaries



PROJECT DATA

TRENCH LENGTH:	4,397 FT
SERVICE DROPS:	2
POWER POLE REMOVAL:	34
TRANSFORMER COUNT:	7
ESTIMATED COST:	\$ 2,515,032



THIS MAP/DATA IS PROVIDED WITHOUT WARRANTY OF ANY KIND, EITHER EXPRESSED OR IMPLIED, INCLUDING BUT NOT LIMITED TO, THE IMPLIED WARRANTIES OF MERCHANTABILITY AND FITNESS FOR A PARTICULAR PURPOSE.



COUNCIL DISTRICT 7
NEIGHBORHOOD: ALLIED GARDENS
PLANNING COMMUNITY: NAVAJO



SURCHARGE PROJECT
AGDN-S2: ALLIED GARDENS SEGMENT 02

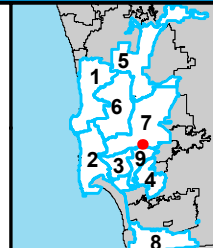
BOUNDARY LEGEND

-  Project Boundary
-  Parcel Boundaries



PROJECT DATA

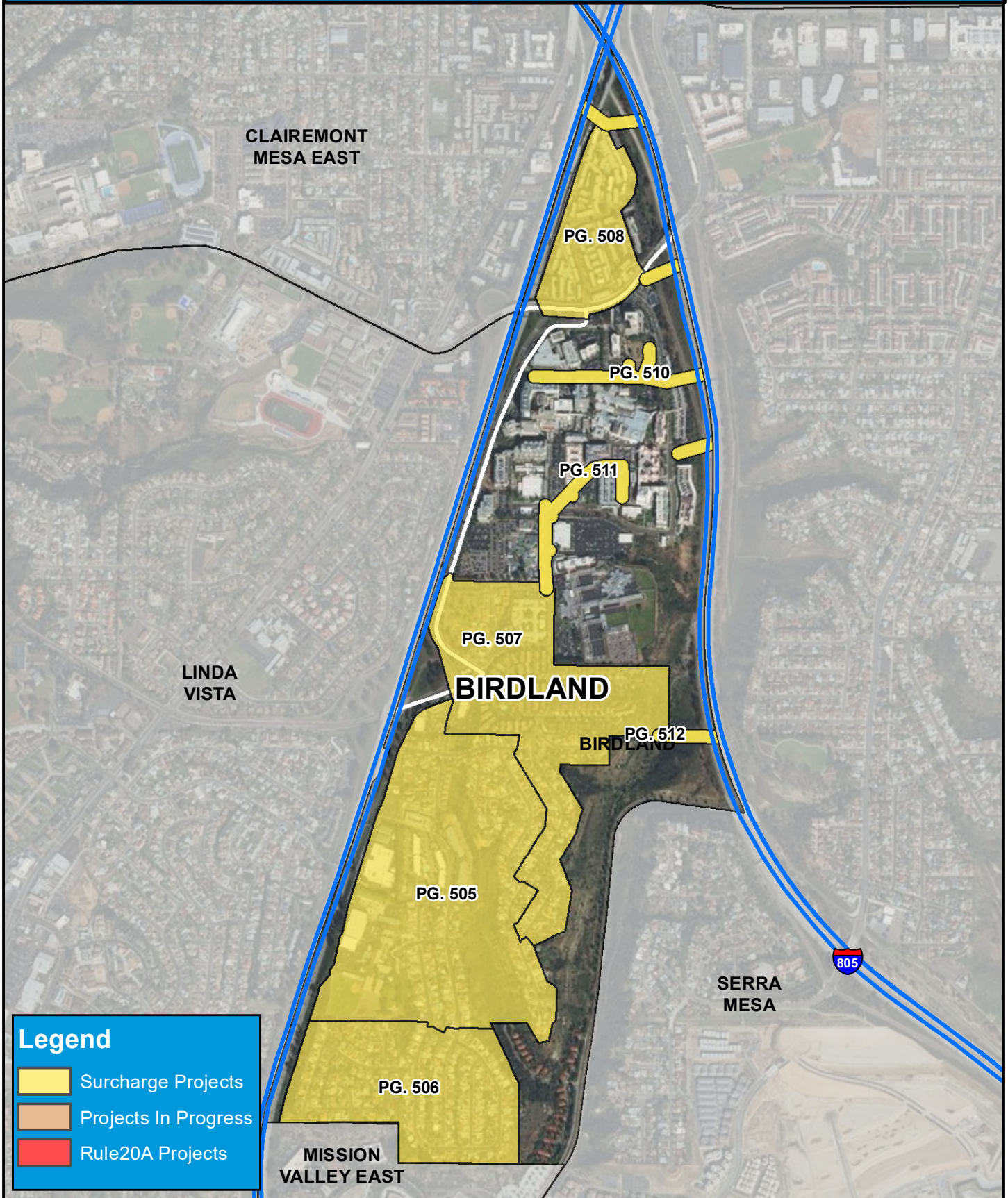
TRENCH LENGTH:	688 FT
SERVICE DROPS:	0
POWER POLE REMOVAL:	3
TRANSFORMER COUNT:	1
ESTIMATED COST:	\$ 534,848






THIS MAP/DATA IS PROVIDED WITHOUT WARRANTY OF ANY KIND, EITHER EXPRESSED OR IMPLIED, INCLUDING BUT NOT LIMITED TO, THE IMPLIED WARRANTIES OF MERCHANTABILITY AND FITNESS FOR A PARTICULAR PURPOSE.



COUNCIL DISTRICT 7 NEIGHBORHOOD: BIRDLAND KEYED MAP

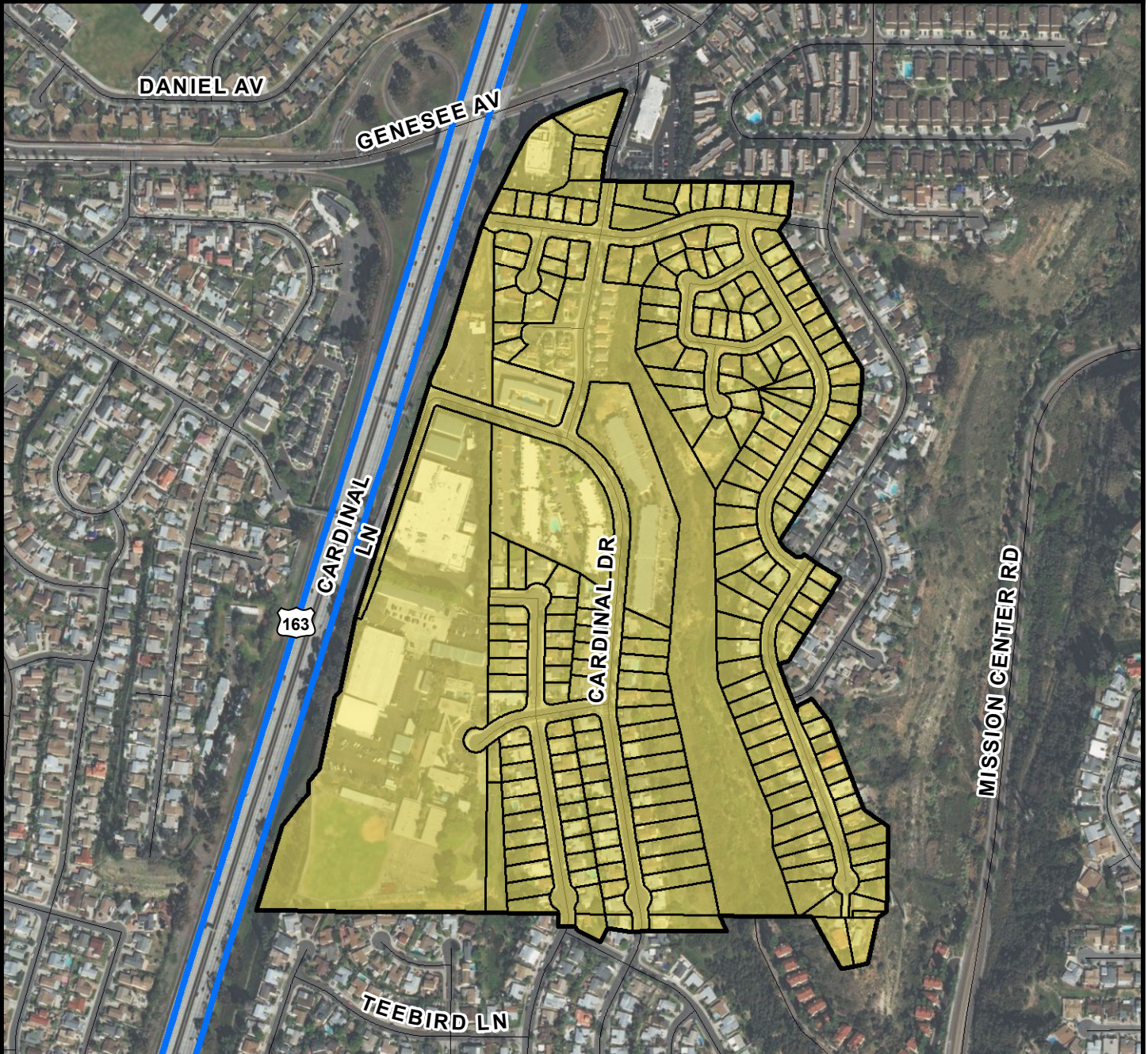


Legend

-  Surcharge Projects
-  Projects In Progress
-  Rule20A Projects



COUNCIL DISTRICT 7
NEIGHBORHOOD: BIRDLAND
PLANNING COMMUNITY: SERRA MESA



SURCHARGE PROJECT
BRDL-01: BIRDLAND 01

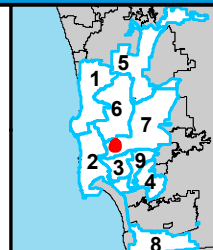
BOUNDARY LEGEND

- Project Boundary
- Parcel Boundaries



PROJECT DATA

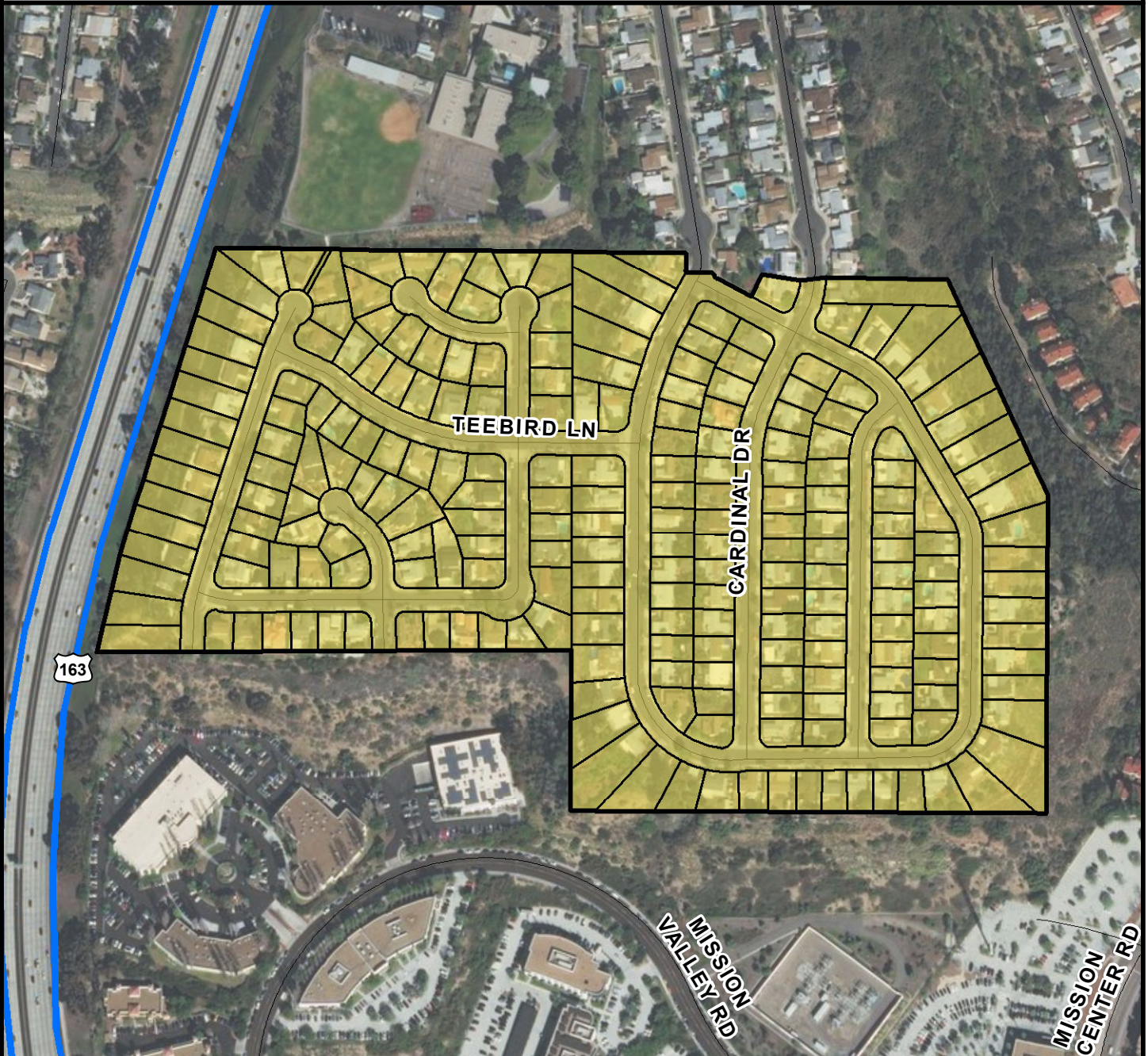
TRENCH LENGTH:	12,209 FT
SERVICE DROPS:	220
POWER POLE REMOVAL:	96
TRANSFORMER COUNT:	21
ESTIMATED COST:	\$ 8,792,833



THIS MAP/DATA IS PROVIDED WITHOUT WARRANTY OF ANY KIND, EITHER EXPRESSED OR IMPLIED, INCLUDING BUT NOT LIMITED TO, THE IMPLIED WARRANTIES OF MERCHANTABILITY AND FITNESS FOR A PARTICULAR PURPOSE.



COUNCIL DISTRICT 7
NEIGHBORHOOD: BIRDLAND
PLANNING COMMUNITY: SERRA MESA



SURCHARGE PROJECT
BRDL-02: BIRDLAND 02

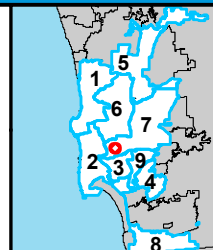
BOUNDARY LEGEND

-  Project Boundary
-  Parcel Boundaries



PROJECT DATA

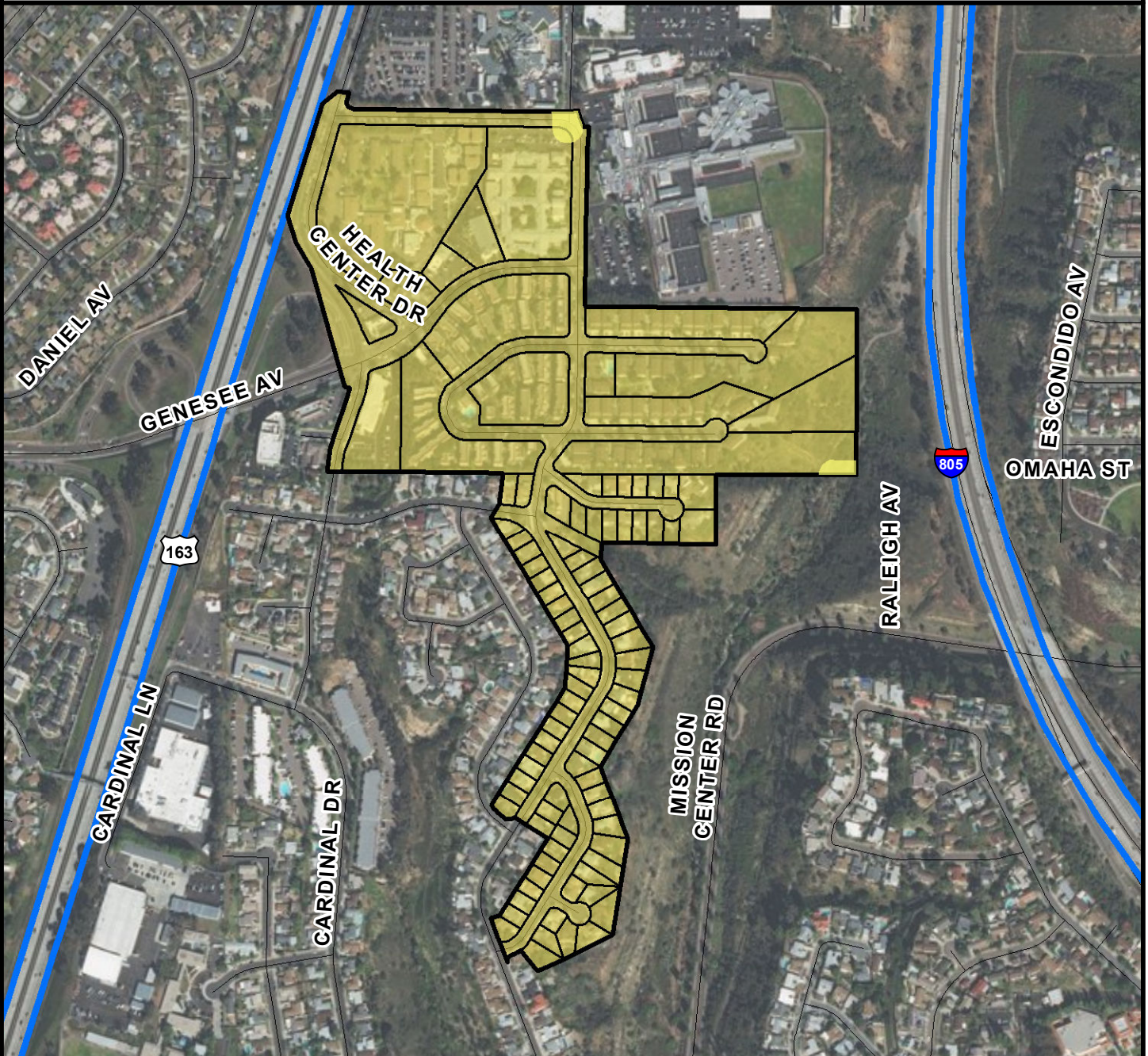
TRENCH LENGTH:	8,626 FT
SERVICE DROPS:	225
POWER POLE REMOVAL:	59
TRANSFORMER COUNT:	19
ESTIMATED COST:	\$ 7,096,249



THIS MAP/DATA IS PROVIDED WITHOUT WARRANTY OF ANY KIND, EITHER EXPRESSED OR IMPLIED, INCLUDING BUT NOT LIMITED TO, THE IMPLIED WARRANTIES OF MERCHANTABILITY AND FITNESS FOR A PARTICULAR PURPOSE.



COUNCIL DISTRICT 7
NEIGHBORHOOD: BIRDLAND
PLANNING COMMUNITY: SERRA MESA



SURCHARGE PROJECT
BRDL-03: BIRDLAND 03

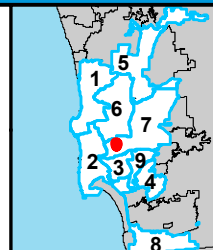
BOUNDARY LEGEND

- Project Boundary
- Parcel Boundaries



PROJECT DATA

TRENCH LENGTH:	11,013 FT
SERVICE DROPS:	99
POWER POLE REMOVAL:	89
TRANSFORMER COUNT:	18
ESTIMATED COST:	\$ 6,895,367



THIS MAP/DATA IS PROVIDED WITHOUT WARRANTY OF ANY KIND, EITHER EXPRESSED OR IMPLIED, INCLUDING BUT NOT LIMITED TO, THE IMPLIED WARRANTIES OF MERCHANTABILITY AND FITNESS FOR A PARTICULAR PURPOSE.



COUNCIL DISTRICT 7
NEIGHBORHOOD: BIRDLAND
PLANNING COMMUNITY: SERRA MESA



SURCHARGE PROJECT
BRDL-04: BIRDLAND 04

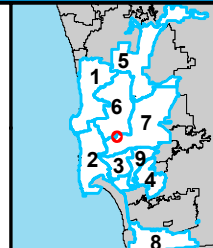
BOUNDARY LEGEND

-  Project Boundary
-  Parcel Boundaries



PROJECT DATA

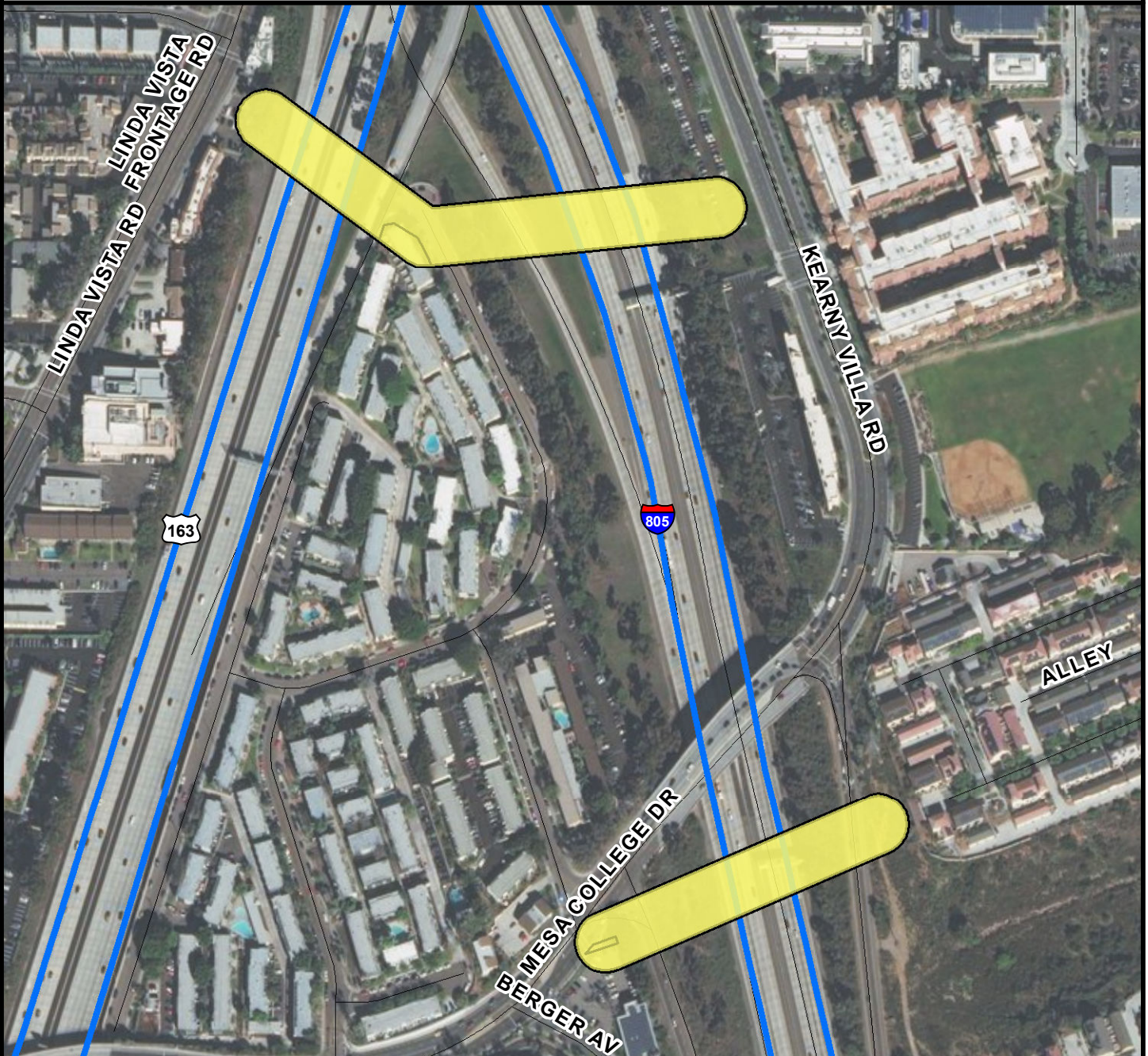
TRENCH LENGTH:	5,818 FT
SERVICE DROPS:	10
POWER POLE REMOVAL:	38
TRANSFORMER COUNT:	17
ESTIMATED COST:	\$ 3,466,269



THIS MAP/DATA IS PROVIDED WITHOUT WARRANTY OF ANY KIND, EITHER EXPRESSED OR IMPLIED, INCLUDING BUT NOT LIMITED TO, THE IMPLIED WARRANTIES OF MERCHANTABILITY AND FITNESS FOR A PARTICULAR PURPOSE.





**COUNCIL DISTRICT 7
NEIGHBORHOOD: BIRDLAND
PLANNING COMMUNITY: SERRA MESA**



**SURCHARGE PROJECT
BRDL-S1: BIRDLAND SEGMENT 01**

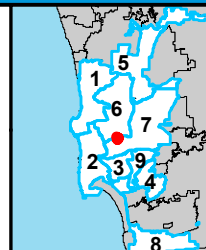
BOUNDARY LEGEND

-  Project Boundary
-  Parcel Boundaries



PROJECT DATA

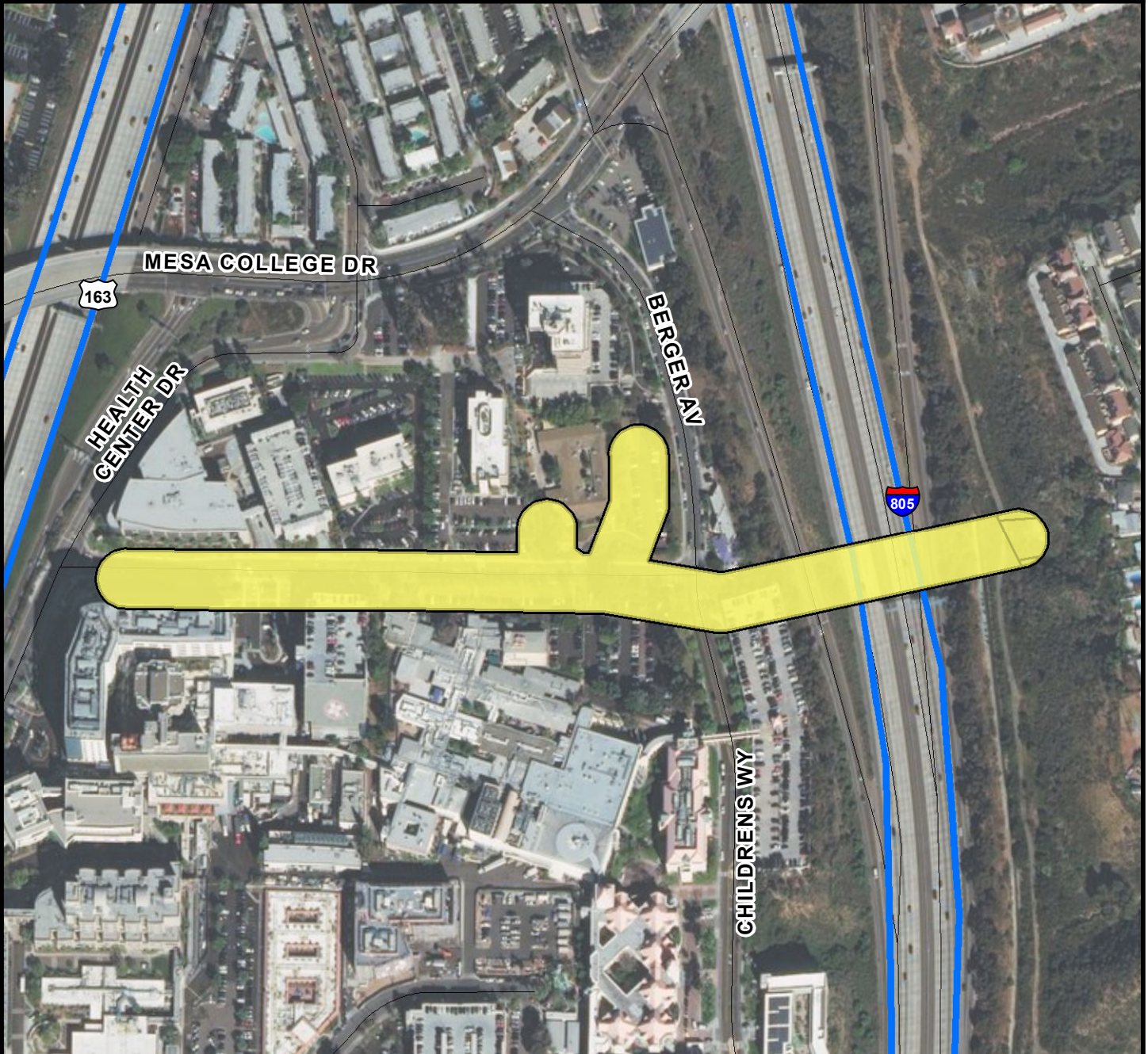
TRENCH LENGTH:	1,663 FT
SERVICE DROPS:	0
POWER POLE REMOVAL:	3
TRANSFORMER COUNT:	0
ESTIMATED COST:	\$ 928,003



THIS MAP/DATA IS PROVIDED WITHOUT WARRANTY OF ANY KIND, EITHER EXPRESSED OR IMPLIED, INCLUDING BUT NOT LIMITED TO, THE IMPLIED WARRANTIES OF MERCHANTABILITY AND FITNESS FOR A PARTICULAR PURPOSE.





COUNCIL DISTRICT 7
NEIGHBORHOOD: BIRDLAND
PLANNING COMMUNITY: SERRA MESA



SURCHARGE PROJECT
BRDL-S2: BIRDLAND SEGMENT 02

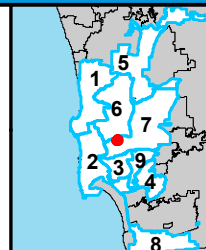
BOUNDARY LEGEND

-  Project Boundary
-  Parcel Boundaries



PROJECT DATA

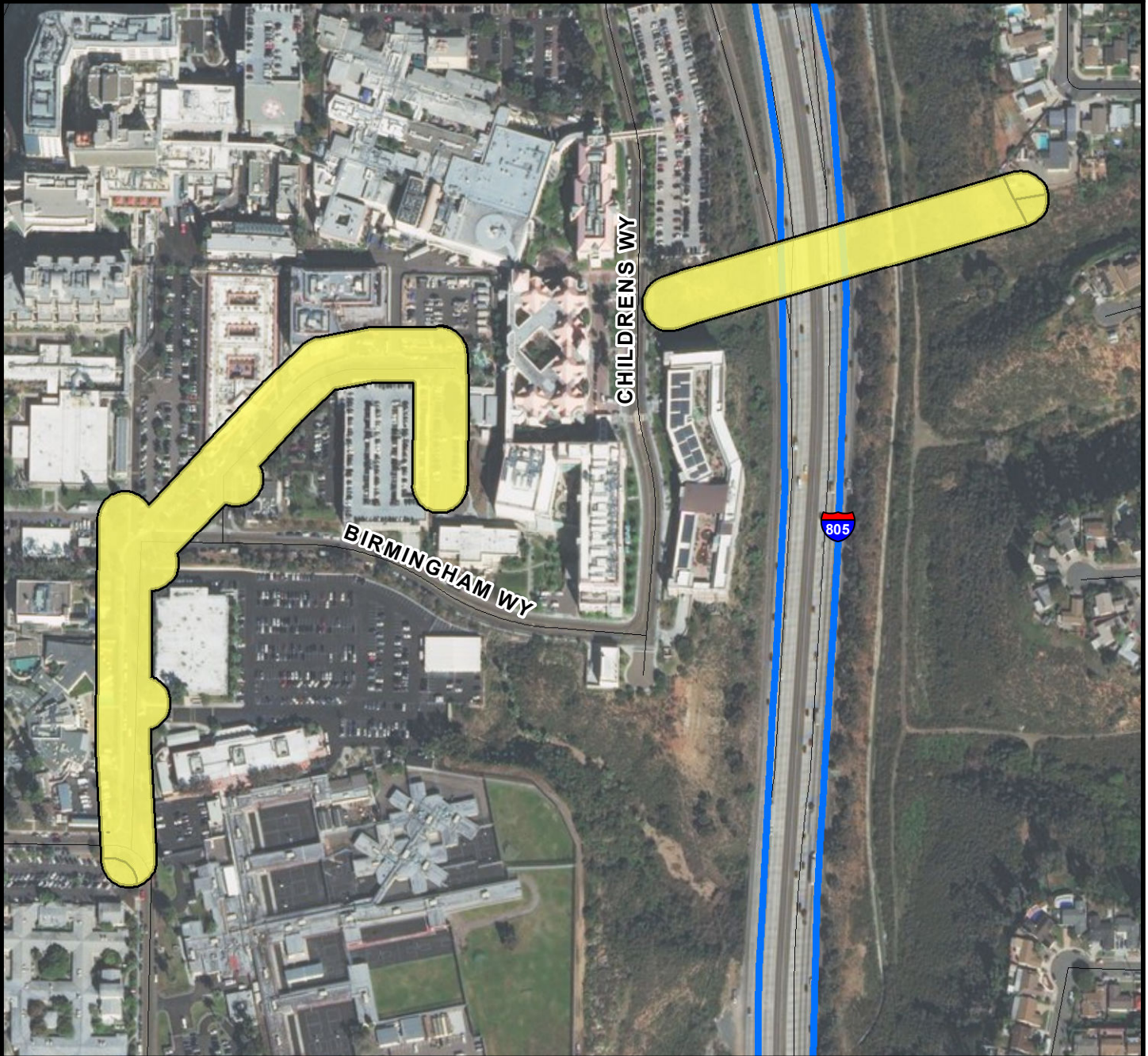
TRENCH LENGTH:	2,287 FT
SERVICE DROPS:	0
POWER POLE REMOVAL:	13
TRANSFORMER COUNT:	3
ESTIMATED COST:	\$ 1,316,757



THIS MAP/DATA IS PROVIDED WITHOUT WARRANTY OF ANY KIND, EITHER EXPRESSED OR IMPLIED, INCLUDING BUT NOT LIMITED TO, THE IMPLIED WARRANTIES OF MERCHANTABILITY AND FITNESS FOR A PARTICULAR PURPOSE.



COUNCIL DISTRICT 7
NEIGHBORHOOD: BIRDLAND
PLANNING COMMUNITY: SERRA MESA



SURCHARGE PROJECT
BRDL-S3: BIRDLAND SEGMENT 03

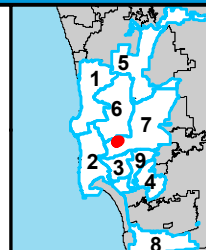
BOUNDARY LEGEND

-  Project Boundary
-  Parcel Boundaries



PROJECT DATA

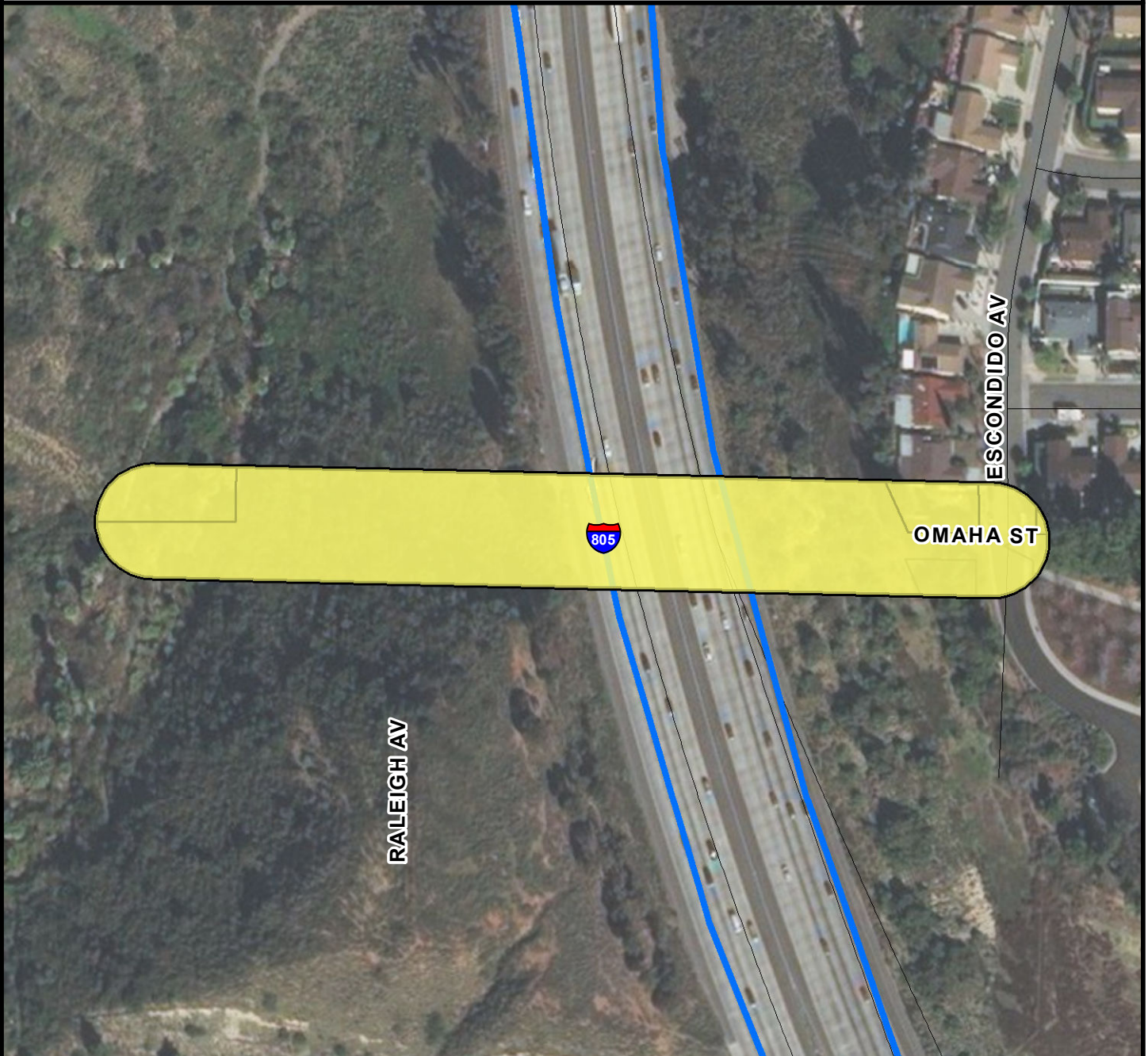
TRENCH LENGTH:	3,083 FT
SERVICE DROPS:	1
POWER POLE REMOVAL:	22
TRANSFORMER COUNT:	6
ESTIMATED COST:	\$ 1,796,989



THIS MAP/DATA IS PROVIDED WITHOUT WARRANTY OF ANY KIND, EITHER EXPRESSED OR IMPLIED, INCLUDING BUT NOT LIMITED TO, THE IMPLIED WARRANTIES OF MERCHANTABILITY AND FITNESS FOR A PARTICULAR PURPOSE.



**COUNCIL DISTRICT 7
NEIGHBORHOOD: BIRDLAND
PLANNING COMMUNITY: SERRA MESA**



**SURCHARGE PROJECT
BRDL-S4: BIRDLAND SEGMENT 04**

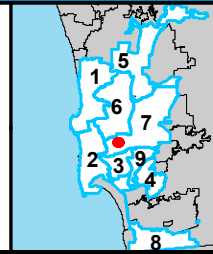
BOUNDARY LEGEND

- Project Boundary
- Parcel Boundaries



PROJECT DATA

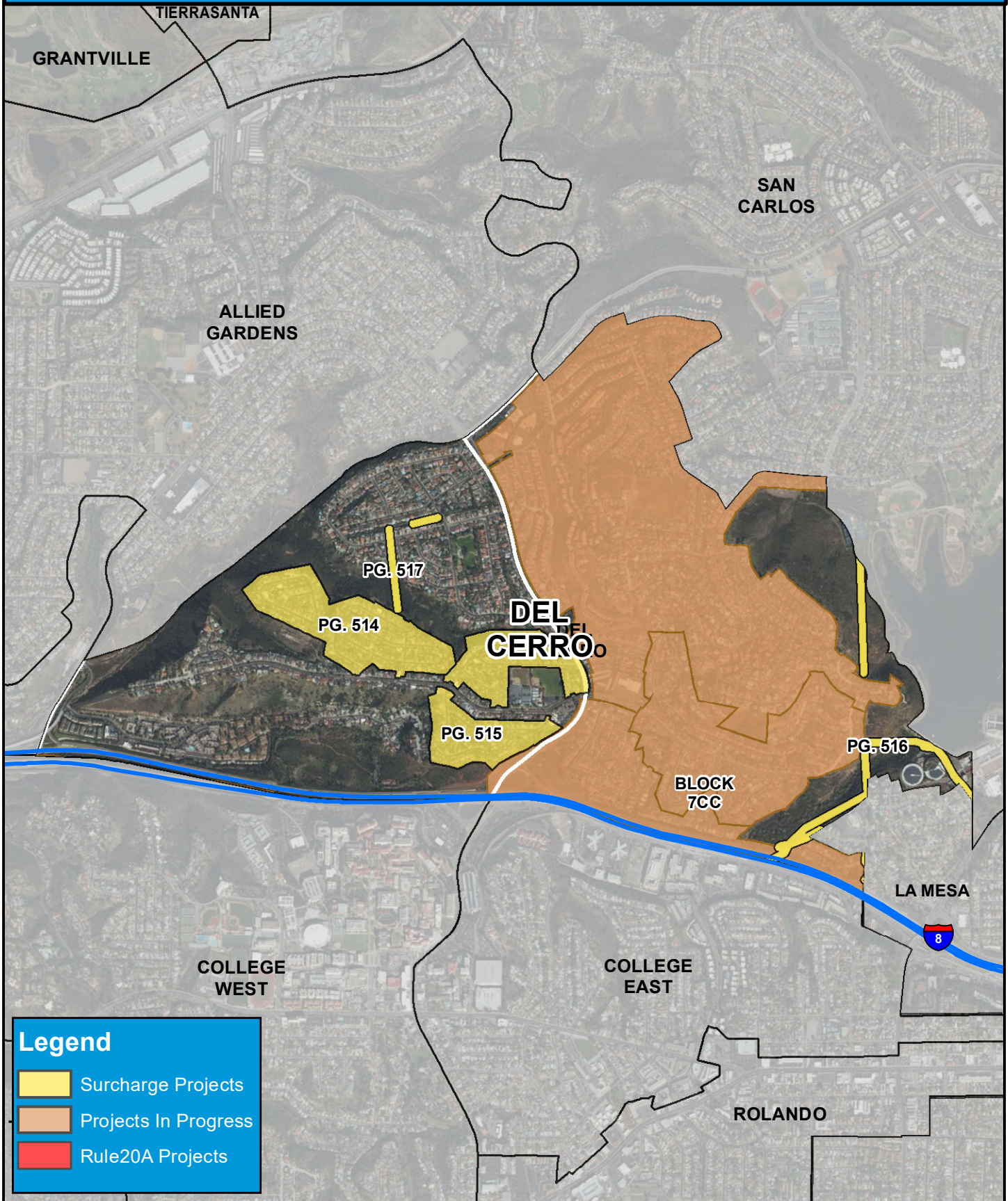
TRENCH LENGTH:	1,043 FT
SERVICE DROPS:	1
POWER POLE REMOVAL:	3
TRANSFORMER COUNT:	0
ESTIMATED COST:	\$ 669,458






SanGIS
© 2014 San Diego Council
 THIS MAP/DATA IS PROVIDED WITHOUT WARRANTY OF ANY KIND, EITHER EXPRESSED OR IMPLIED, INCLUDING BUT NOT LIMITED TO, THE IMPLIED WARRANTIES OF MERCHANTABILITY AND FITNESS FOR A PARTICULAR PURPOSE.



COUNCIL DISTRICT 7 NEIGHBORHOOD: DEL CERRO KEYED MAP

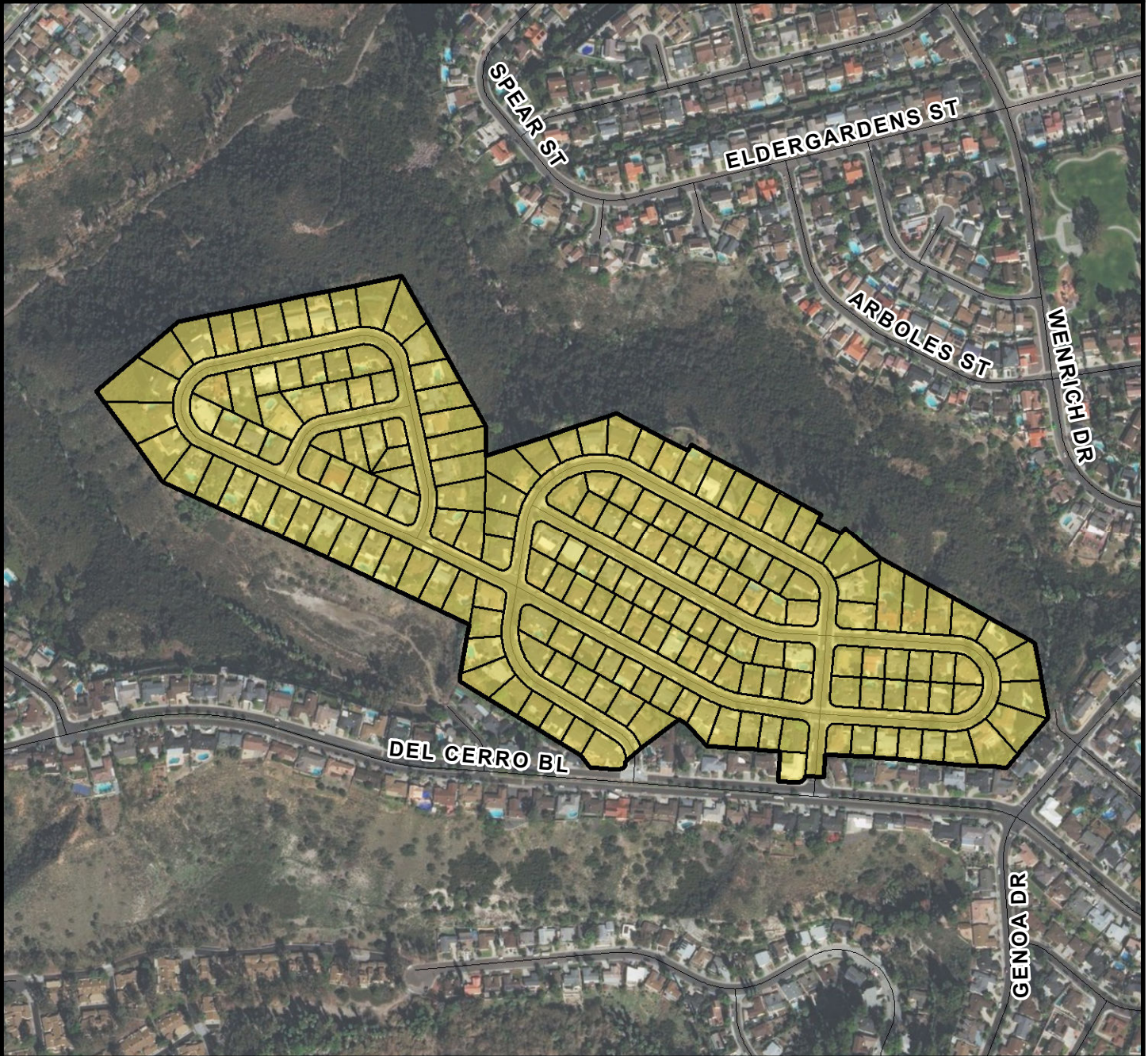


Legend

-  Surcharge Projects
-  Projects In Progress
-  Rule20A Projects



COUNCIL DISTRICT 7
NEIGHBORHOOD: DEL CERRO
PLANNING COMMUNITY: NAVAJO



SURCHARGE PROJECT
DCRO-01: DEL CERRO 01

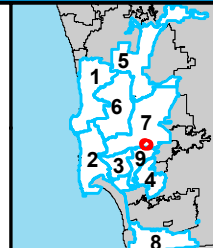
BOUNDARY LEGEND

-  Project Boundary
-  Parcel Boundaries



PROJECT DATA

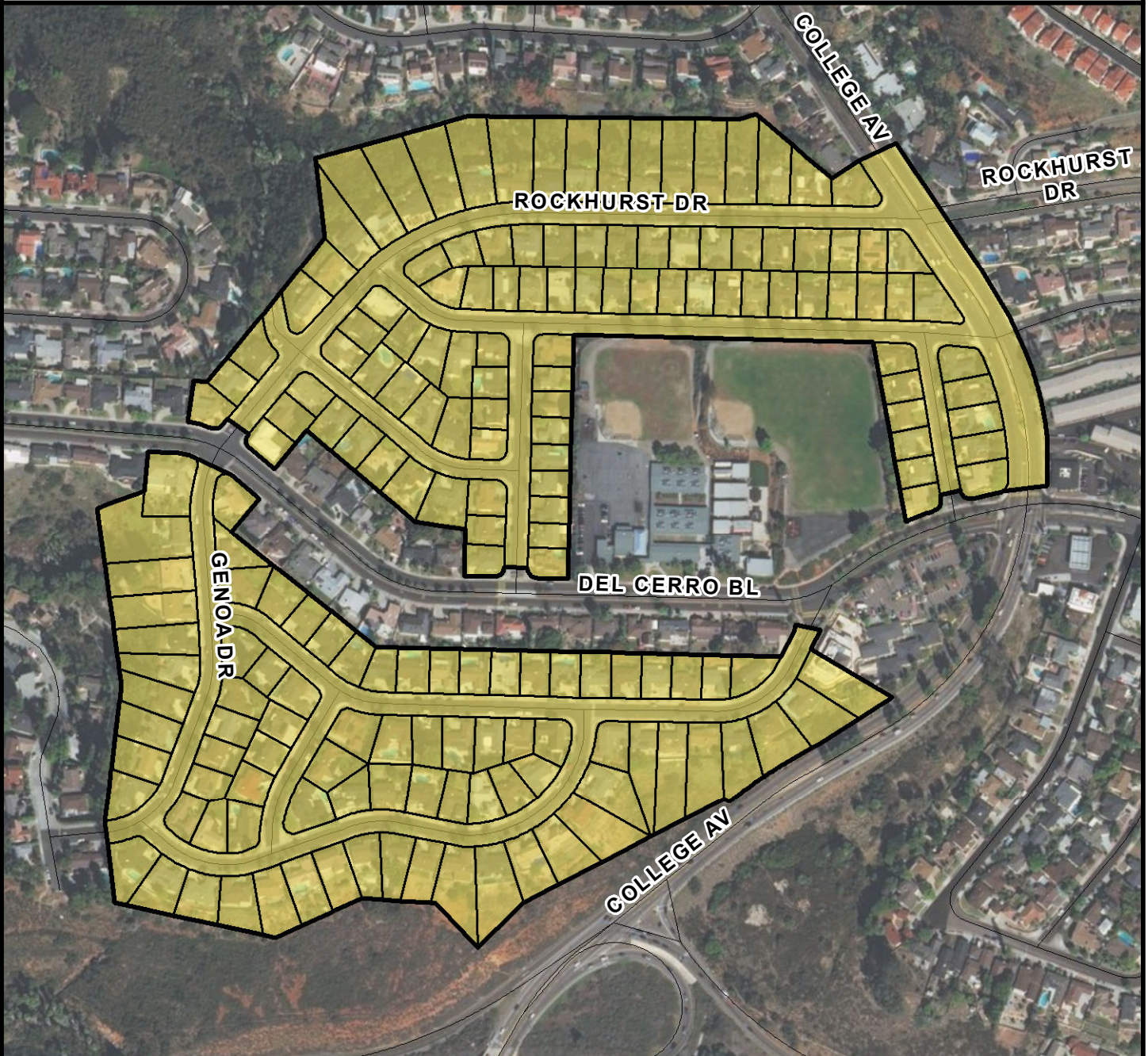
TRENCH LENGTH:	9,602 FT
SERVICE DROPS:	187
POWER POLE REMOVAL:	59
TRANSFORMER COUNT:	27
ESTIMATED COST:	\$ 7,299,003



THIS MAP/DATA IS PROVIDED WITHOUT WARRANTY OF ANY KIND, EITHER EXPRESSED OR IMPLIED, INCLUDING BUT NOT LIMITED TO, THE IMPLIED WARRANTIES OF MERCHANTABILITY AND FITNESS FOR A PARTICULAR PURPOSE.



COUNCIL DISTRICT 7
NEIGHBORHOOD: DEL CERRO
PLANNING COMMUNITY: NAVAJO



SURCHARGE PROJECT
DCRO-02: DEL CERRO 02

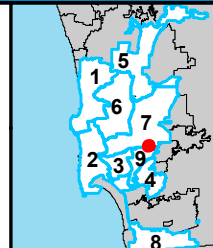
BOUNDARY LEGEND

-  Project Boundary
-  Parcel Boundaries



PROJECT DATA

TRENCH LENGTH:	9,473 FT
SERVICE DROPS:	183
POWER POLE REMOVAL:	64
TRANSFORMER COUNT:	25
ESTIMATED COST:	\$ 7,178,537



THIS MAP/DATA IS PROVIDED WITHOUT WARRANTY OF ANY KIND, EITHER EXPRESSED OR IMPLIED, INCLUDING BUT NOT LIMITED TO, THE IMPLIED WARRANTIES OF MERCHANTABILITY AND FITNESS FOR A PARTICULAR PURPOSE.



COUNCIL DISTRICT 7
NEIGHBORHOOD: DEL CERRO
PLANNING COMMUNITY: NAVAJO



SURCHARGE PROJECT
DCRO-S1: DEL CERRO SEGMENT 01

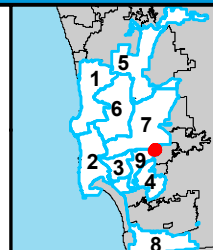
BOUNDARY LEGEND

-  Project Boundary
-  Parcel Boundaries



PROJECT DATA

TRENCH LENGTH:	6,546 FT
SERVICE DROPS:	11
POWER POLE REMOVAL:	27
TRANSFORMER COUNT:	2
ESTIMATED COST:	\$ 3,341,193



THIS MAP/DATA IS PROVIDED WITHOUT WARRANTY OF ANY KIND, EITHER EXPRESSED OR IMPLIED, INCLUDING BUT NOT LIMITED TO, THE IMPLIED WARRANTIES OF MERCHANTABILITY AND FITNESS FOR A PARTICULAR PURPOSE.





COUNCIL DISTRICT 7
NEIGHBORHOOD: DEL CERRO
PLANNING COMMUNITY: NAVAJO



SURCHARGE PROJECT
DCRO-S2: DEL CERRO SEGMENT 02

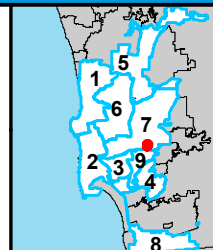
BOUNDARY LEGEND

-  Project Boundary
-  Parcel Boundaries



PROJECT DATA

TRENCH LENGTH:	1,590 FT
SERVICE DROPS:	8
POWER POLE REMOVAL:	3
TRANSFORMER COUNT:	0
ESTIMATED COST:	\$ 984,692



THIS MAP/DATA IS PROVIDED WITHOUT WARRANTY OF ANY KIND, EITHER EXPRESSED OR IMPLIED, INCLUDING BUT NOT LIMITED TO, THE IMPLIED WARRANTIES OF MERCHANTABILITY AND FITNESS FOR A PARTICULAR PURPOSE.

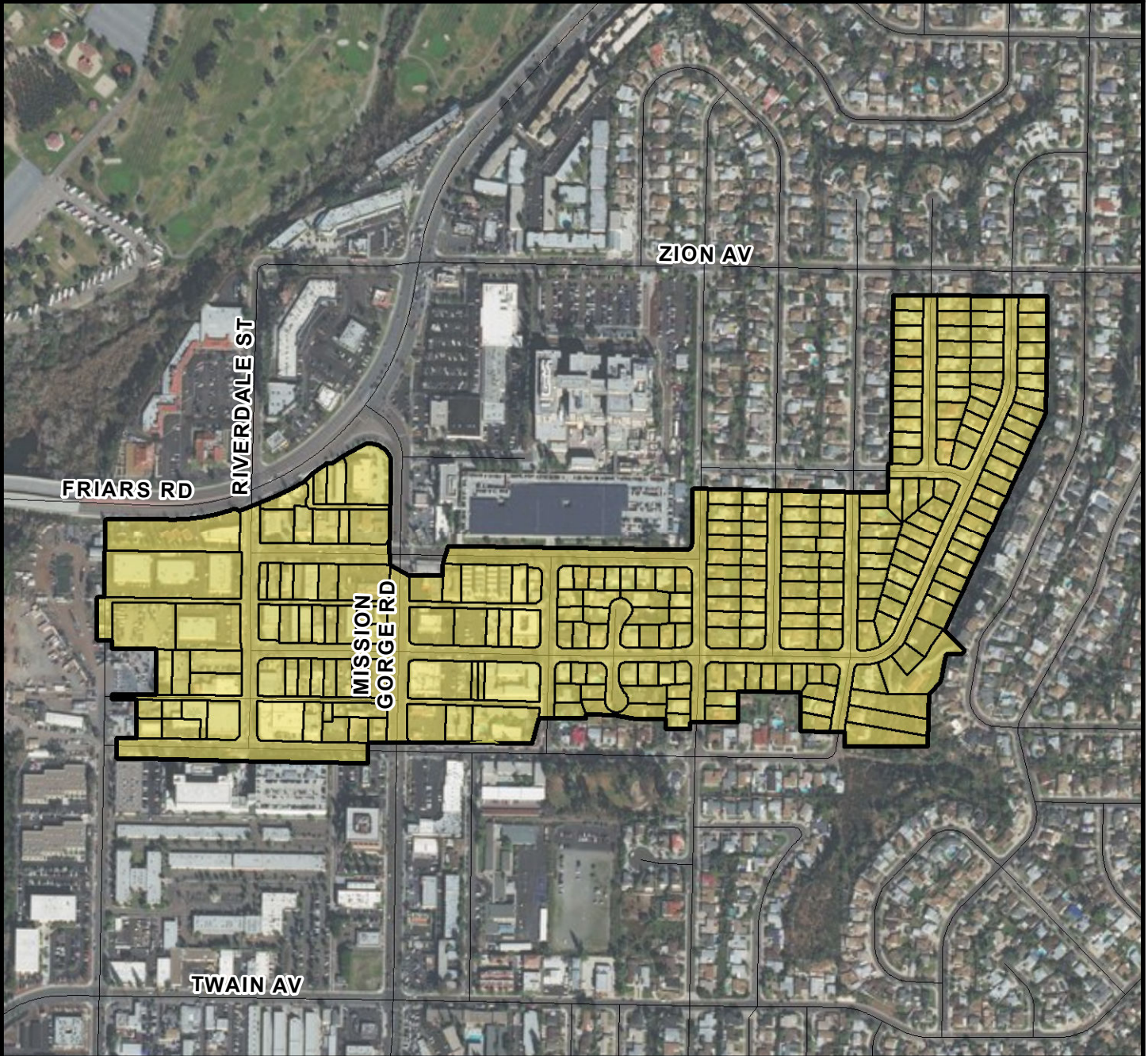


COUNCIL DISTRICT 7 NEIGHBORHOOD: GRANTVILLE KEYED MAP





COUNCIL DISTRICT 7
NEIGHBORHOOD: GRANTVILLE
PLANNING COMMUNITY: NAVAJO



SURCHARGE PROJECT
GRVL-01: GRANTVILLE 01

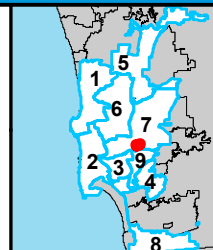
BOUNDARY LEGEND

-  Project Boundary
-  Parcel Boundaries



PROJECT DATA

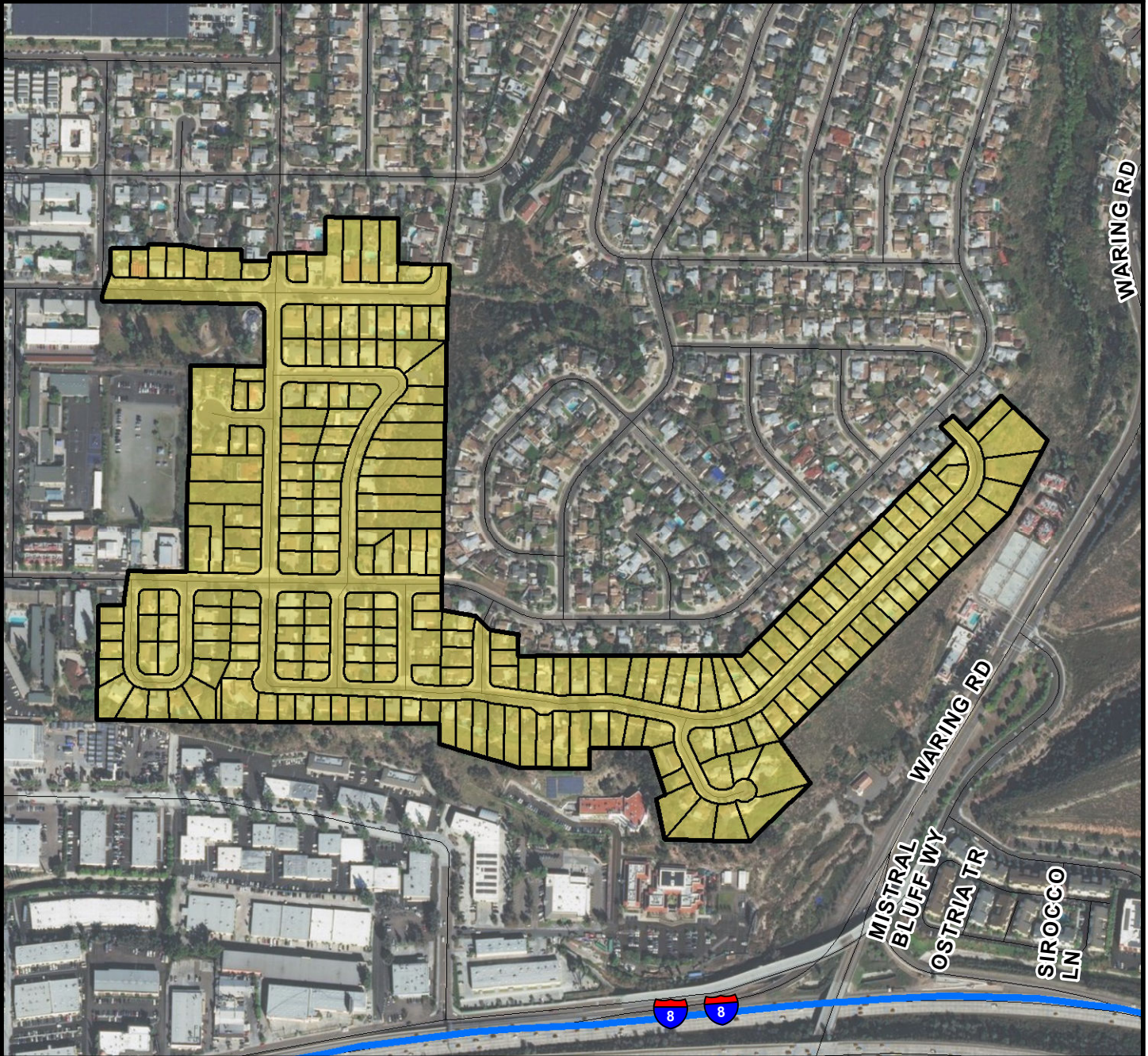
TRENCH LENGTH:	12,246 FT
SERVICE DROPS:	244
POWER POLE REMOVAL:	112
TRANSFORMER COUNT:	35
ESTIMATED COST:	\$ 9,526,750



THIS MAP/DATA IS PROVIDED WITHOUT WARRANTY OF ANY KIND, EITHER EXPRESSED OR IMPLIED, INCLUDING BUT NOT LIMITED TO, THE IMPLIED WARRANTIES OF MERCHANTABILITY AND FITNESS FOR A PARTICULAR PURPOSE.



COUNCIL DISTRICT 7
NEIGHBORHOOD: GRANTVILLE
PLANNING COMMUNITY: NAVAJO



SURCHARGE PROJECT
GRVL-02: GRANTVILLE 02

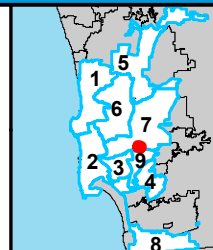
BOUNDARY LEGEND

-  Project Boundary
-  Parcel Boundaries



PROJECT DATA

TRENCH LENGTH:	7,316 FT
SERVICE DROPS:	221
POWER POLE REMOVAL:	72
TRANSFORMER COUNT:	15
ESTIMATED COST:	\$ 6,439,690



THIS MAP/DATA IS PROVIDED WITHOUT WARRANTY OF ANY KIND, EITHER EXPRESSED OR IMPLIED, INCLUDING BUT NOT LIMITED TO, THE IMPLIED WARRANTIES OF MERCHANTABILITY AND FITNESS FOR A PARTICULAR PURPOSE.





COUNCIL DISTRICT 7
NEIGHBORHOOD: GRANTVILLE
PLANNING COMMUNITY: TIERRASANTA



SURCHARGE PROJECT
GRVL-S1: GRANTVILLE SEGMENT 01

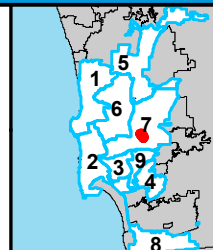
BOUNDARY LEGEND

-  Project Boundary
-  Parcel Boundaries



PROJECT DATA

TRENCH LENGTH:	4,455 FT
SERVICE DROPS:	0
POWER POLE REMOVAL:	28
TRANSFORMER COUNT:	1
ESTIMATED COST:	\$ 2,313,430



THIS MAP/DATA IS PROVIDED WITHOUT WARRANTY OF ANY KIND, EITHER EXPRESSED OR IMPLIED, INCLUDING BUT NOT LIMITED TO, THE IMPLIED WARRANTIES OF MERCHANTABILITY AND FITNESS FOR A PARTICULAR PURPOSE.



**COUNCIL DISTRICT 7
NEIGHBORHOOD: GRANTVILLE
PLANNING COMMUNITY: TIERRASANTA**



**SURCHARGE PROJECT
GRVL-S2: GRANTVILLE SEGMENT 02**

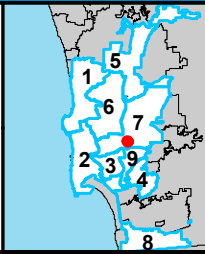
BOUNDARY LEGEND

- Project Boundary
- Parcel Boundaries



PROJECT DATA

TRENCH LENGTH:	2,676 FT
SERVICE DROPS:	1
POWER POLE REMOVAL:	10
TRANSFORMER COUNT:	5
ESTIMATED COST:	\$ 1,548,147



SanGIS
© 2014 San Diego Council
 THIS MAP/DATA IS PROVIDED WITHOUT WARRANTY OF ANY KIND, EITHER EXPRESSED OR IMPLIED, INCLUDING BUT NOT LIMITED TO, THE IMPLIED WARRANTIES OF MERCHANTABILITY AND FITNESS FOR A PARTICULAR PURPOSE.



**COUNCIL DISTRICT 7
NEIGHBORHOOD: GRANTVILLE
PLANNING COMMUNITY: MISSION VALLEY**



**SURCHARGE PROJECT
GRVL-S3: GRANTVILLE SEGMENT 03**

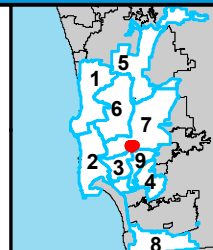
BOUNDARY LEGEND

- Project Boundary
- Parcel Boundaries



PROJECT DATA

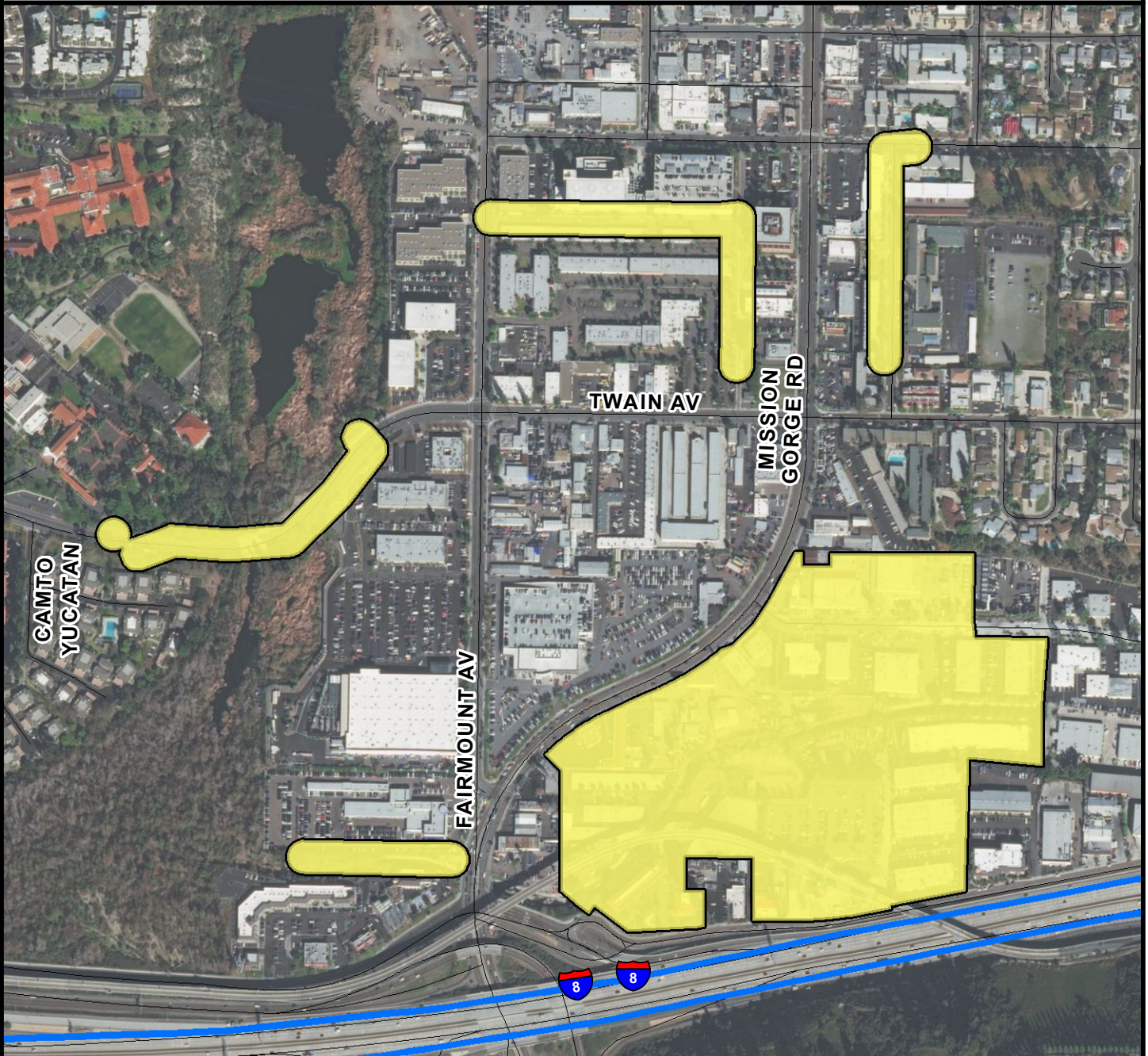
TRENCH LENGTH:	5,270 FT
SERVICE DROPS:	0
POWER POLE REMOVAL:	20
TRANSFORMER COUNT:	4
ESTIMATED COST:	\$ 2,702,606



SanGIS
© 2014 San Diego Council
 THIS MAP/DATA IS PROVIDED WITHOUT WARRANTY OF ANY KIND, EITHER EXPRESSED OR IMPLIED, INCLUDING BUT NOT LIMITED TO, THE IMPLIED WARRANTIES OF MERCHANTABILITY AND FITNESS FOR A PARTICULAR PURPOSE.





COUNCIL DISTRICT 7
NEIGHBORHOOD: GRANTVILLE
PLANNING COMMUNITY: NAVAJO



SURCHARGE PROJECT
GRVL-S4: GRANTVILLE SEGMENT 04

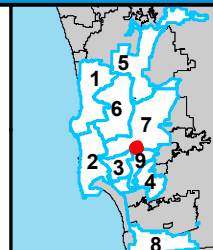
BOUNDARY LEGEND

-  Project Boundary
-  Parcel Boundaries



PROJECT DATA

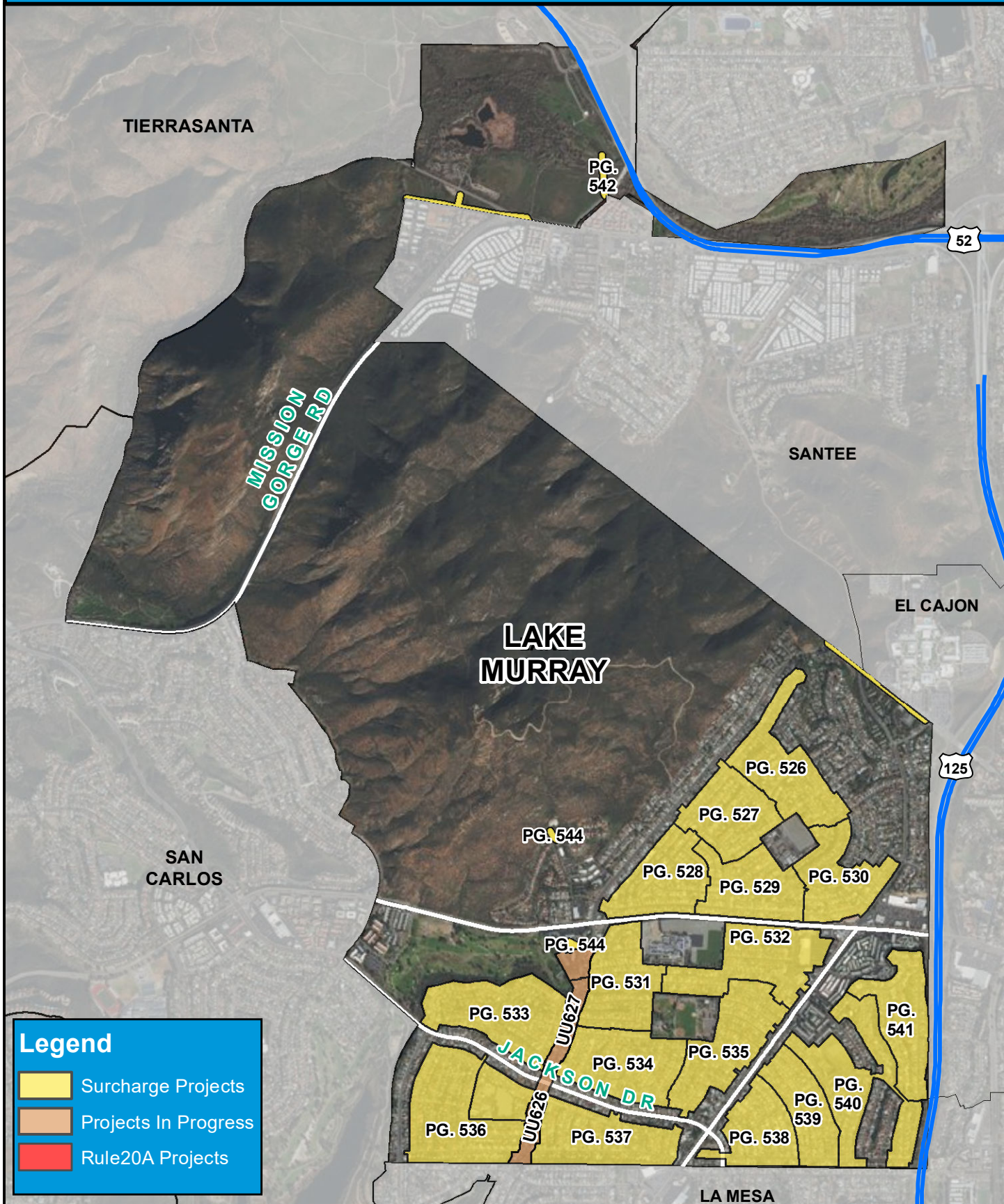
TRENCH LENGTH:	6,537 FT
SERVICE DROPS:	28
POWER POLE REMOVAL:	54
TRANSFORMER COUNT:	17
ESTIMATED COST:	\$ 4,046,351



THIS MAP/DATA IS PROVIDED WITHOUT WARRANTY OF ANY KIND, EITHER EXPRESSED OR IMPLIED, INCLUDING BUT NOT LIMITED TO, THE IMPLIED WARRANTIES OF MERCHANTABILITY AND FITNESS FOR A PARTICULAR PURPOSE.

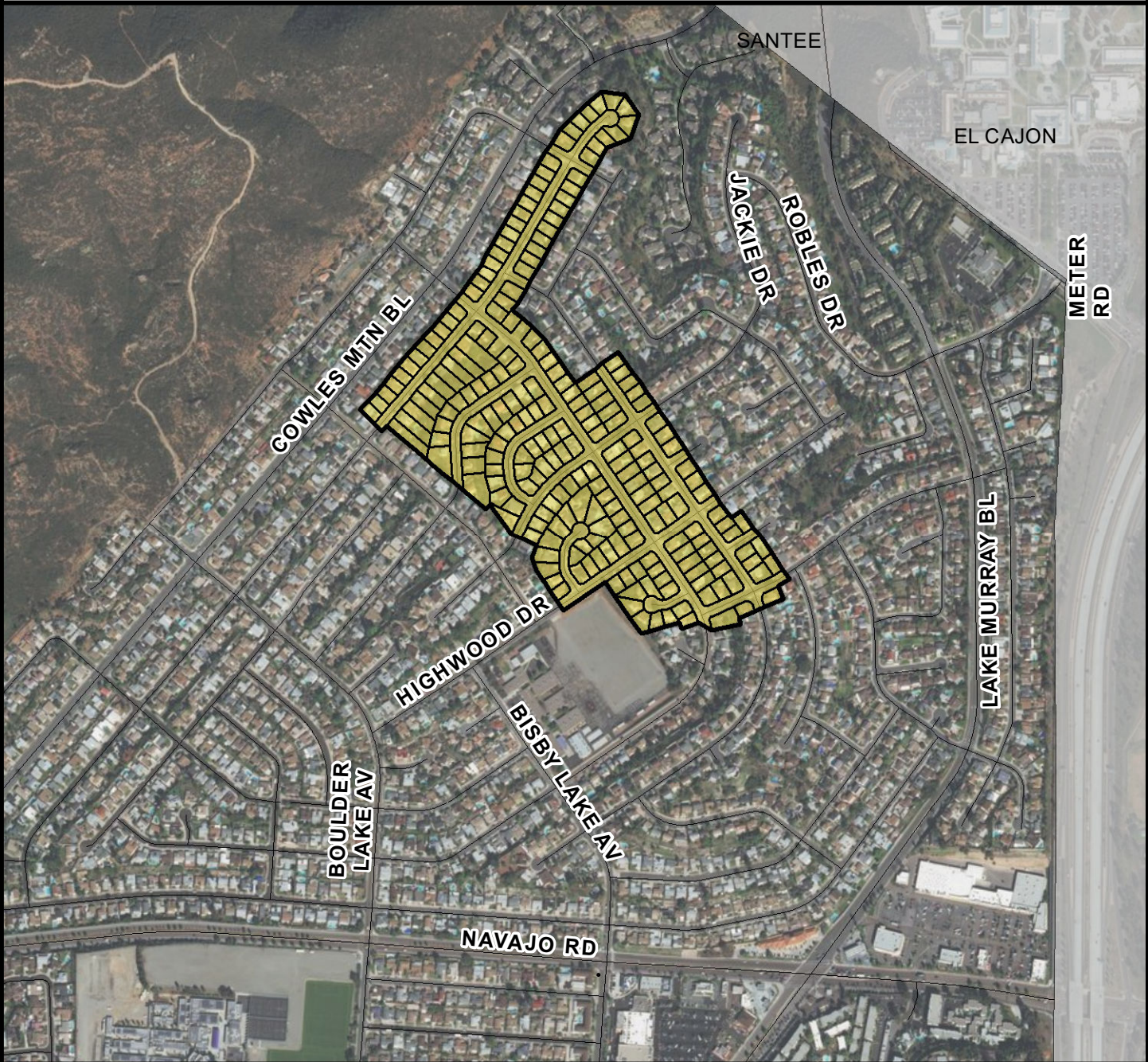


COUNCIL DISTRICT 7 NEIGHBORHOOD: LAKE MURRAY KEYED MAP





COUNCIL DISTRICT 7
NEIGHBORHOOD: LAKE MURRAY
PLANNING COMMUNITY: NAVAJO



SURCHARGE PROJECT
LAMU-01: LAKE MURRAY 01

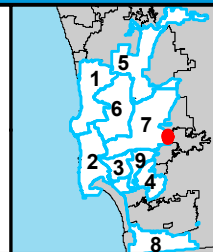
BOUNDARY LEGEND

- Project Boundary
- Parcel Boundaries



PROJECT DATA

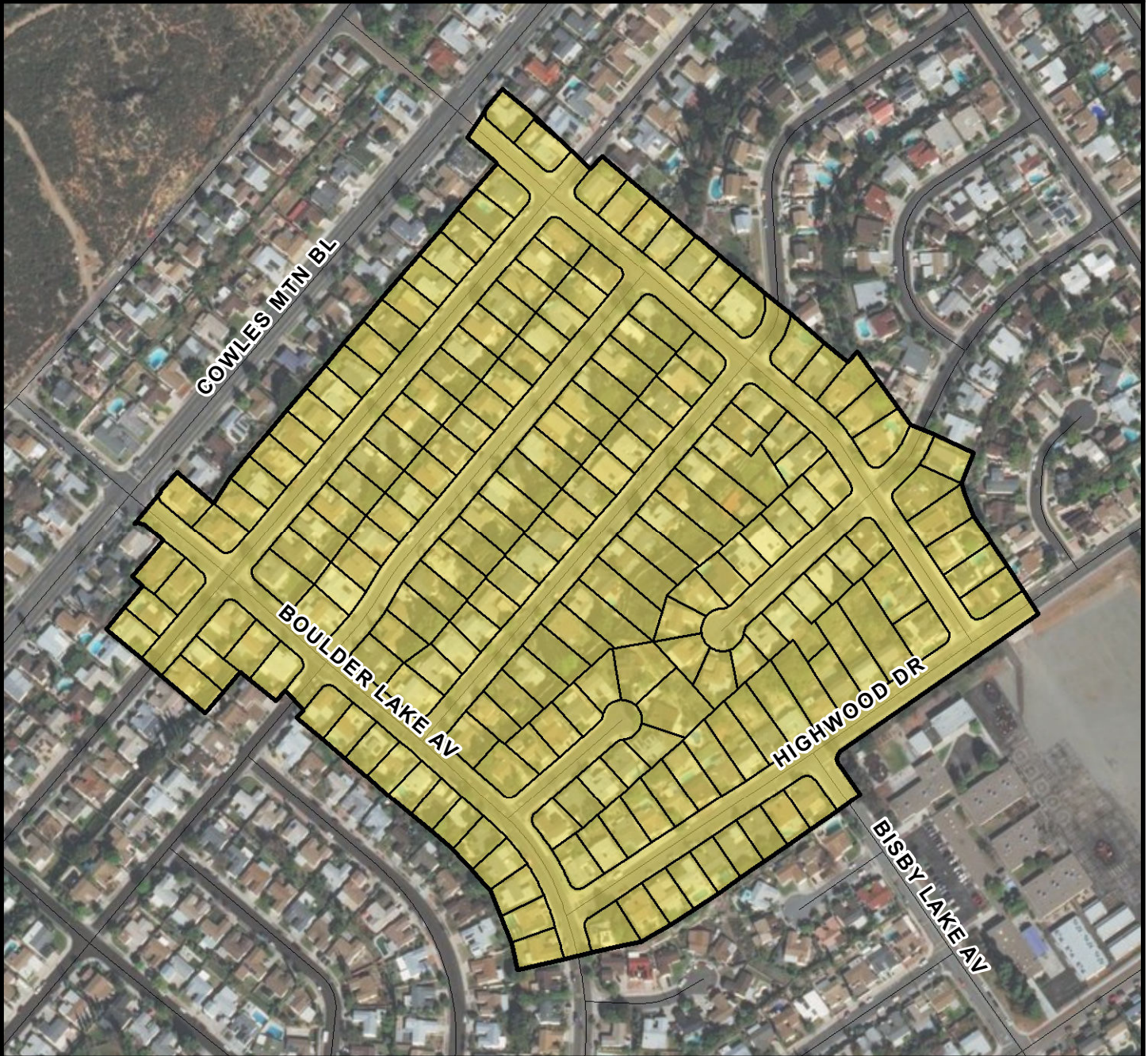
TRENCH LENGTH:	10,175 FT
SERVICE DROPS:	219
POWER POLE REMOVAL:	50
TRANSFORMER COUNT:	15
ESTIMATED COST:	\$ 7,575,169



THIS MAP/DATA IS PROVIDED WITHOUT WARRANTY OF ANY KIND, EITHER EXPRESSED OR IMPLIED, INCLUDING BUT NOT LIMITED TO, THE IMPLIED WARRANTIES OF MERCHANTABILITY AND FITNESS FOR A PARTICULAR PURPOSE.



**COUNCIL DISTRICT 7
NEIGHBORHOOD: LAKE MURRAY
PLANNING COMMUNITY: NAVAJO**



**SURCHARGE PROJECT
LAMU-02: LAKE MURRAY 02**

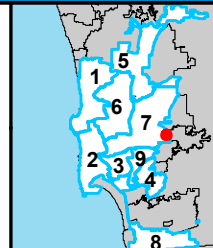
BOUNDARY LEGEND

- Project Boundary
- Parcel Boundaries



PROJECT DATA

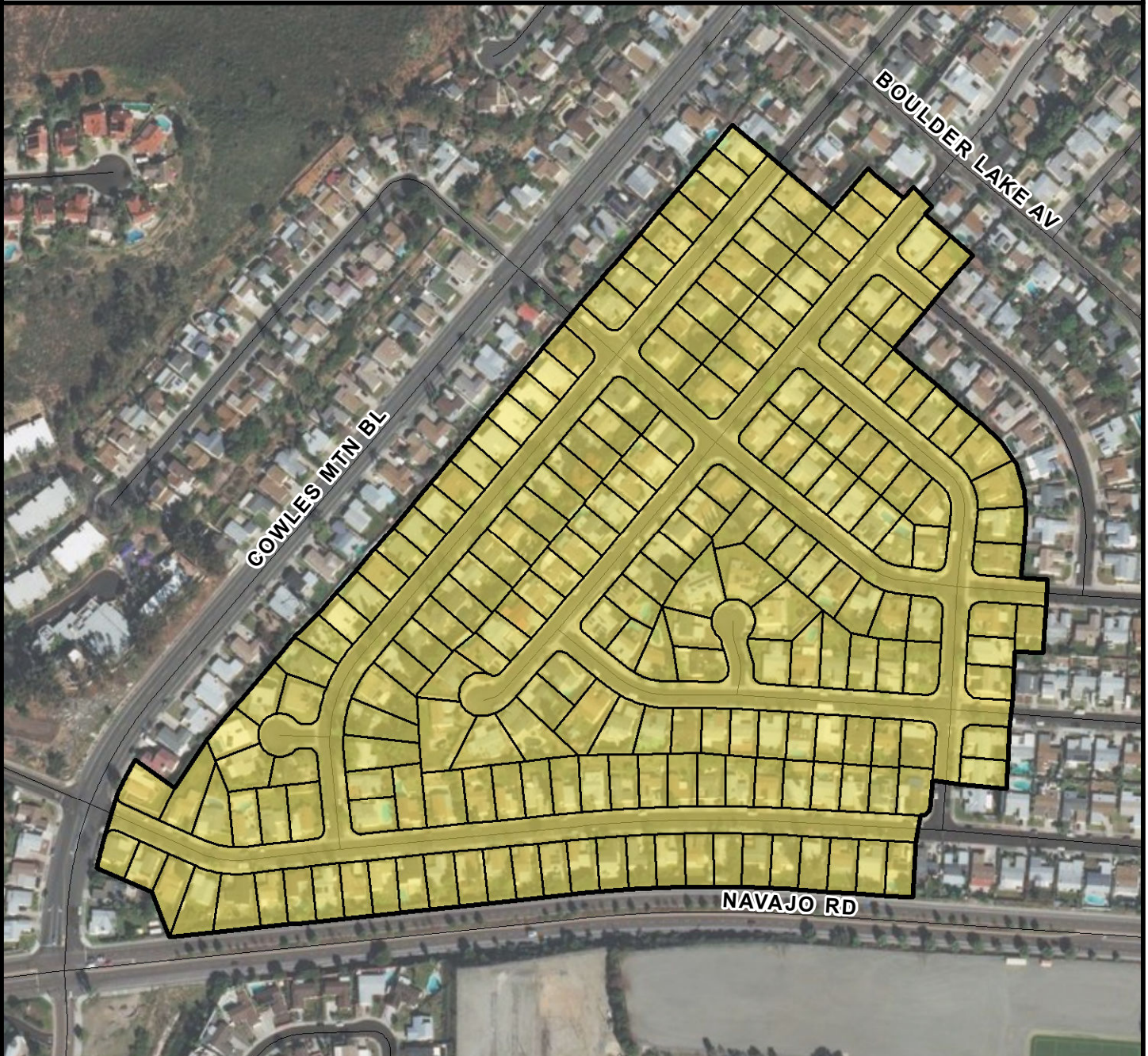
TRENCH LENGTH:	8,565 FT
SERVICE DROPS:	194
POWER POLE REMOVAL:	50
TRANSFORMER COUNT:	16
ESTIMATED COST:	\$ 6,614,841



THIS MAP/DATA IS PROVIDED WITHOUT WARRANTY OF ANY KIND, EITHER EXPRESSED OR IMPLIED, INCLUDING BUT NOT LIMITED TO, THE IMPLIED WARRANTIES OF MERCHANTABILITY AND FITNESS FOR A PARTICULAR PURPOSE.





COUNCIL DISTRICT 7
NEIGHBORHOOD: LAKE MURRAY
PLANNING COMMUNITY: NAVAJO



SURCHARGE PROJECT
LAMU-03: LAKE MURRAY 03

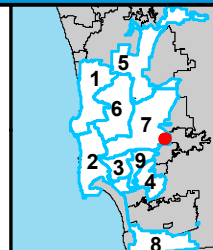
BOUNDARY LEGEND

-  Project Boundary
-  Parcel Boundaries



PROJECT DATA

TRENCH LENGTH:	8,239 FT
SERVICE DROPS:	208
POWER POLE REMOVAL:	55
TRANSFORMER COUNT:	17
ESTIMATED COST:	\$ 6,668,916



THIS MAP/DATA IS PROVIDED WITHOUT WARRANTY OF ANY KIND, EITHER EXPRESSED OR IMPLIED, INCLUDING BUT NOT LIMITED TO, THE IMPLIED WARRANTIES OF MERCHANTABILITY AND FITNESS FOR A PARTICULAR PURPOSE.





COUNCIL DISTRICT 7
NEIGHBORHOOD: LAKE MURRAY
PLANNING COMMUNITY: NAVAJO



SURCHARGE PROJECT
LAMU-04: LAKE MURRAY 04

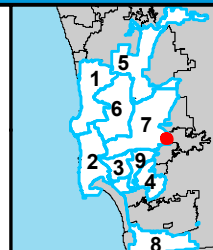
BOUNDARY LEGEND

-  Project Boundary
-  Parcel Boundaries



PROJECT DATA

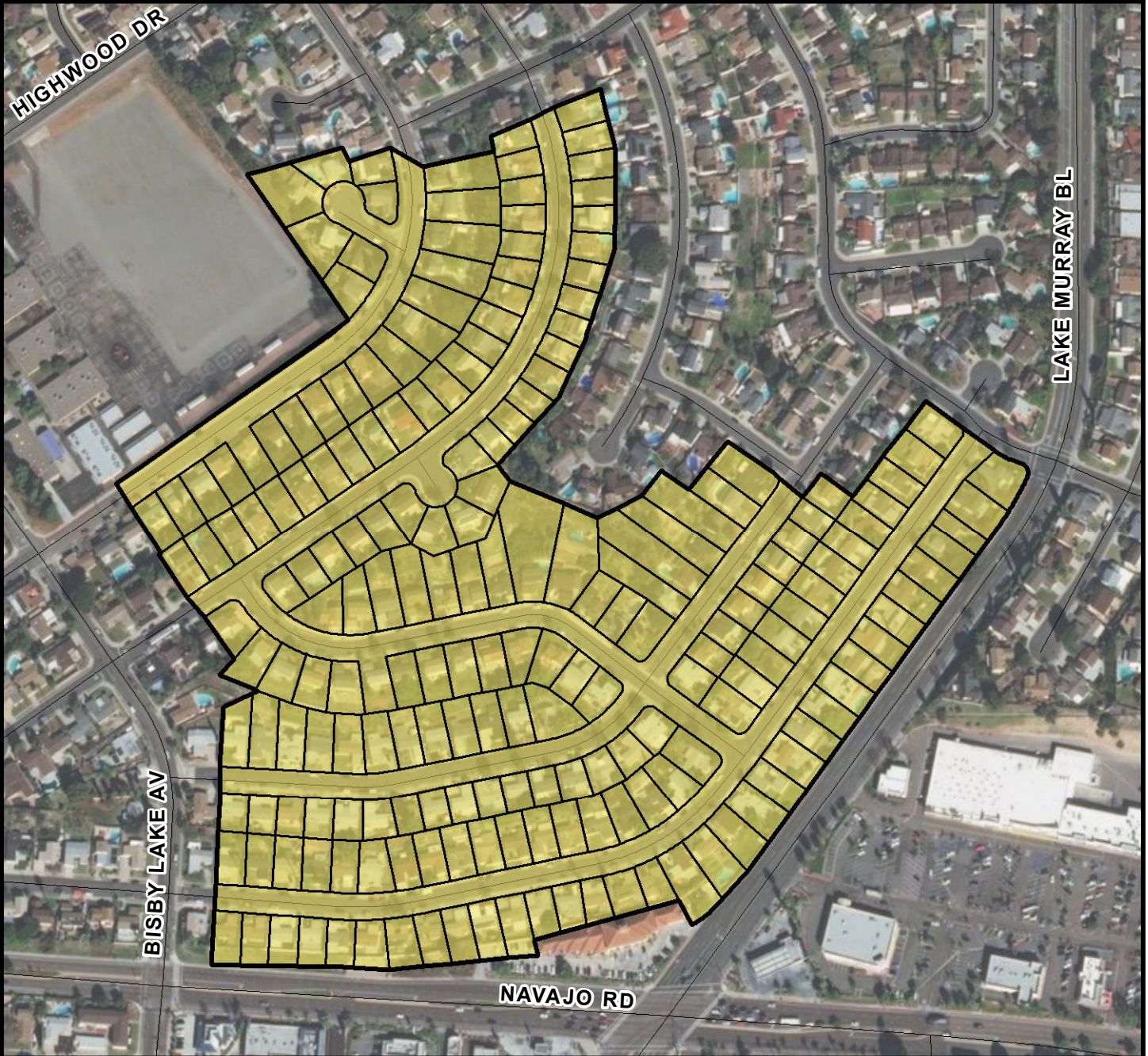
TRENCH LENGTH:	9,326 FT
SERVICE DROPS:	202
POWER POLE REMOVAL:	57
TRANSFORMER COUNT:	19
ESTIMATED COST:	\$ 7,141,578



THIS MAP/DATA IS PROVIDED WITHOUT WARRANTY OF ANY KIND, EITHER EXPRESSED OR IMPLIED, INCLUDING BUT NOT LIMITED TO, THE IMPLIED WARRANTIES OF MERCHANTABILITY AND FITNESS FOR A PARTICULAR PURPOSE.



COUNCIL DISTRICT 7
NEIGHBORHOOD: LAKE MURRAY
PLANNING COMMUNITY: NAVAJO



SURCHARGE PROJECT
LAMU-05: LAKE MURRAY 05

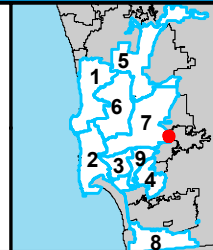
BOUNDARY LEGEND

-  Project Boundary
-  Parcel Boundaries



PROJECT DATA

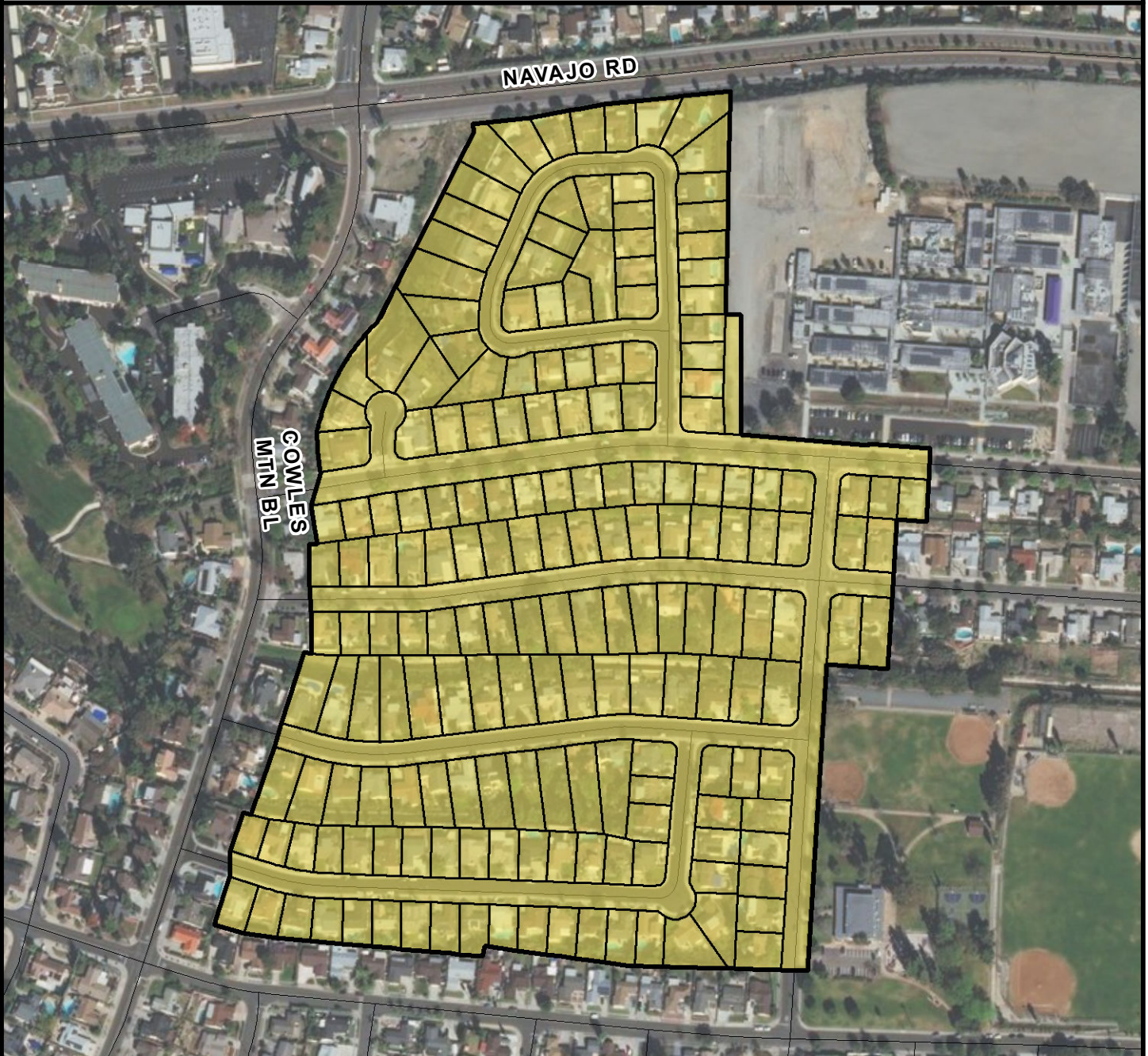
TRENCH LENGTH:	7,338 FT
SERVICE DROPS:	202
POWER POLE REMOVAL:	41
TRANSFORMER COUNT:	17
ESTIMATED COST:	\$ 6,170,538



THIS MAP/DATA IS PROVIDED WITHOUT WARRANTY OF ANY KIND, EITHER EXPRESSED OR IMPLIED, INCLUDING BUT NOT LIMITED TO, THE IMPLIED WARRANTIES OF MERCHANTABILITY AND FITNESS FOR A PARTICULAR PURPOSE.



**COUNCIL DISTRICT 7
NEIGHBORHOOD: LAKE MURRAY
PLANNING COMMUNITY: NAVAJO**



**SURCHARGE PROJECT
LAMU-06: LAKE MURRAY 06**

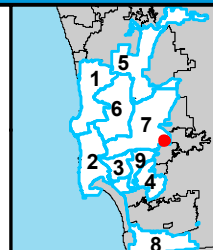
BOUNDARY LEGEND

- Project Boundary
- Parcel Boundaries



PROJECT DATA

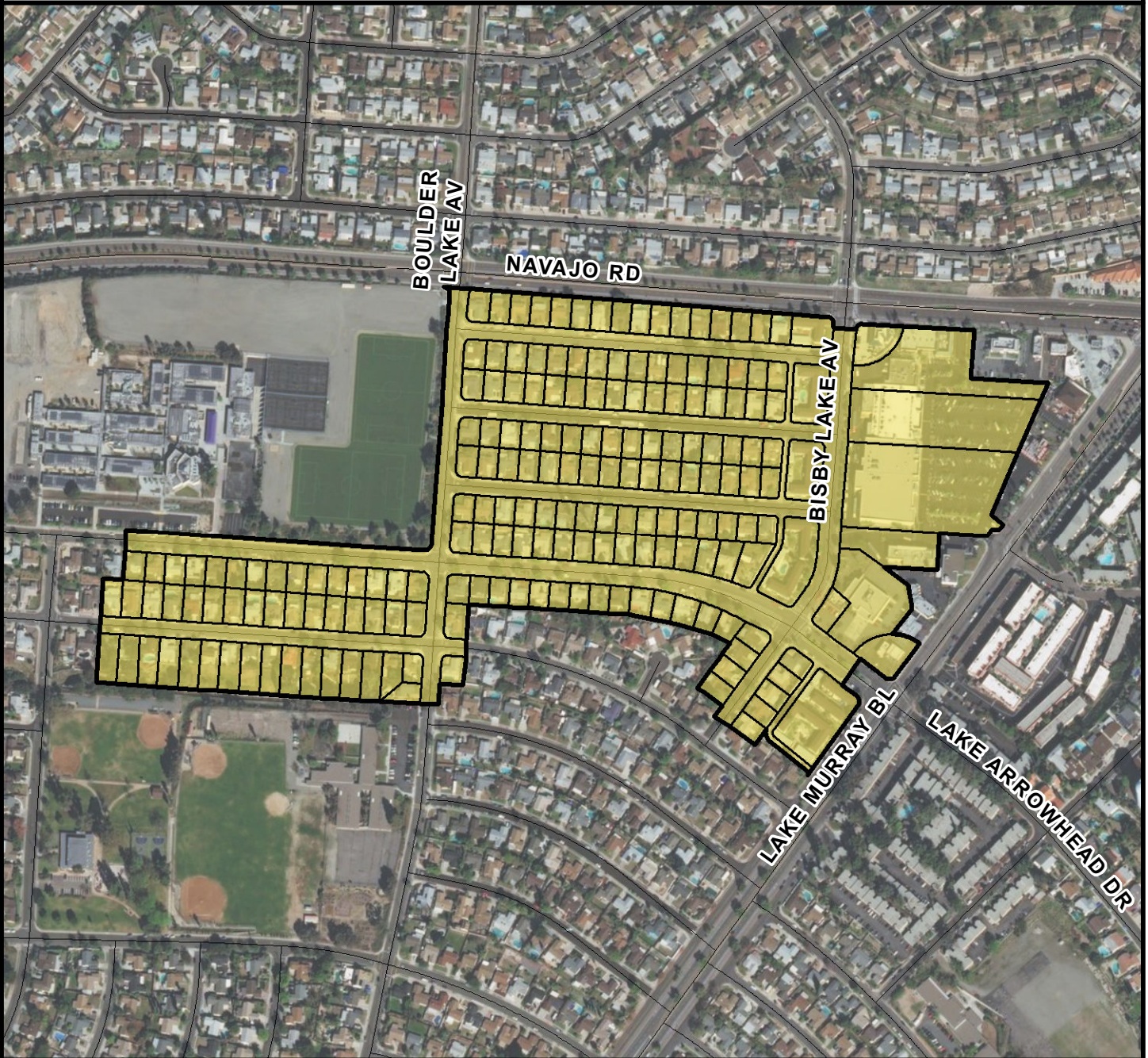
TRENCH LENGTH:	8,107 FT
SERVICE DROPS:	187
POWER POLE REMOVAL:	44
TRANSFORMER COUNT:	15
ESTIMATED COST:	\$ 6,304,413



THIS MAP/DATA IS PROVIDED WITHOUT WARRANTY OF ANY KIND, EITHER EXPRESSED OR IMPLIED, INCLUDING BUT NOT LIMITED TO, THE IMPLIED WARRANTIES OF MERCHANTABILITY AND FITNESS FOR A PARTICULAR PURPOSE.



COUNCIL DISTRICT 7
NEIGHBORHOOD: LAKE MURRAY
PLANNING COMMUNITY: NAVAJO



SURCHARGE PROJECT
LAMU-07: LAKE MURRAY 07

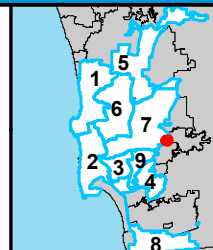
BOUNDARY LEGEND

- Project Boundary
- Parcel Boundaries



PROJECT DATA

TRENCH LENGTH:	11,002 FT
SERVICE DROPS:	197
POWER POLE REMOVAL:	62
TRANSFORMER COUNT:	19
ESTIMATED COST:	\$ 7,837,159



THIS MAP/DATA IS PROVIDED WITHOUT WARRANTY OF ANY KIND, EITHER EXPRESSED OR IMPLIED, INCLUDING BUT NOT LIMITED TO, THE IMPLIED WARRANTIES OF MERCHANTABILITY AND FITNESS FOR A PARTICULAR PURPOSE.





COUNCIL DISTRICT 7
NEIGHBORHOOD: LAKE MURRAY
PLANNING COMMUNITY: NAVAJO



SURCHARGE PROJECT
LAMU-08: LAKE MURRAY 08

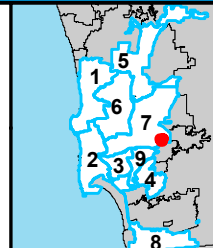
BOUNDARY LEGEND

-  Project Boundary
-  Parcel Boundaries



PROJECT DATA

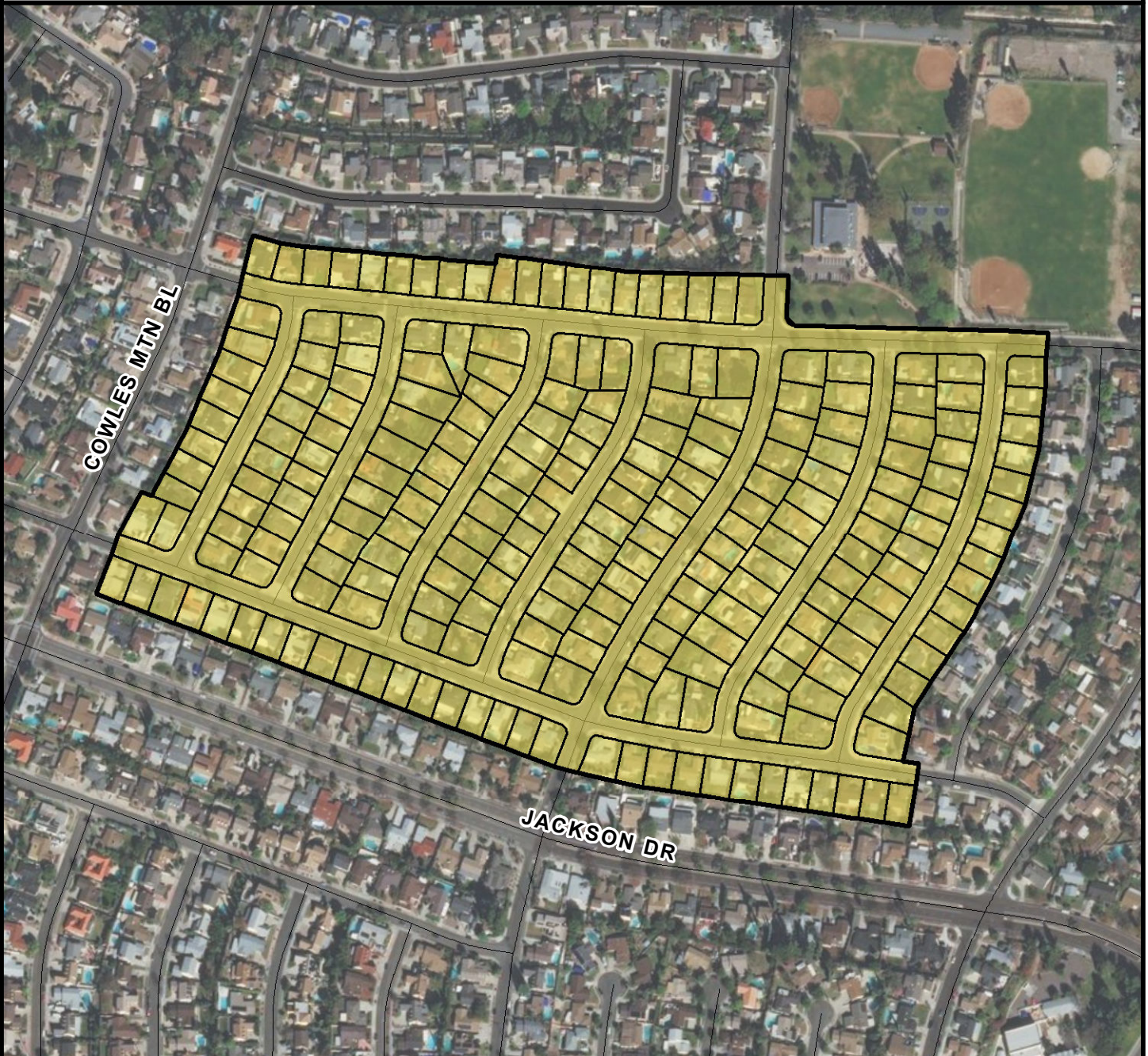
TRENCH LENGTH:	10,873 FT
SERVICE DROPS:	227
POWER POLE REMOVAL:	58
TRANSFORMER COUNT:	23
ESTIMATED COST:	\$ 8,214,970



THIS MAP/DATA IS PROVIDED WITHOUT WARRANTY OF ANY KIND, EITHER EXPRESSED OR IMPLIED, INCLUDING BUT NOT LIMITED TO, THE IMPLIED WARRANTIES OF MERCHANTABILITY AND FITNESS FOR A PARTICULAR PURPOSE.





COUNCIL DISTRICT 7
NEIGHBORHOOD: LAKE MURRAY
PLANNING COMMUNITY: NAVAJO



SURCHARGE PROJECT
LAMU-09: LAKE MURRAY 09

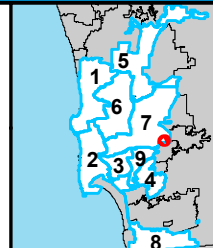
BOUNDARY LEGEND

-  Project Boundary
-  Parcel Boundaries



PROJECT DATA

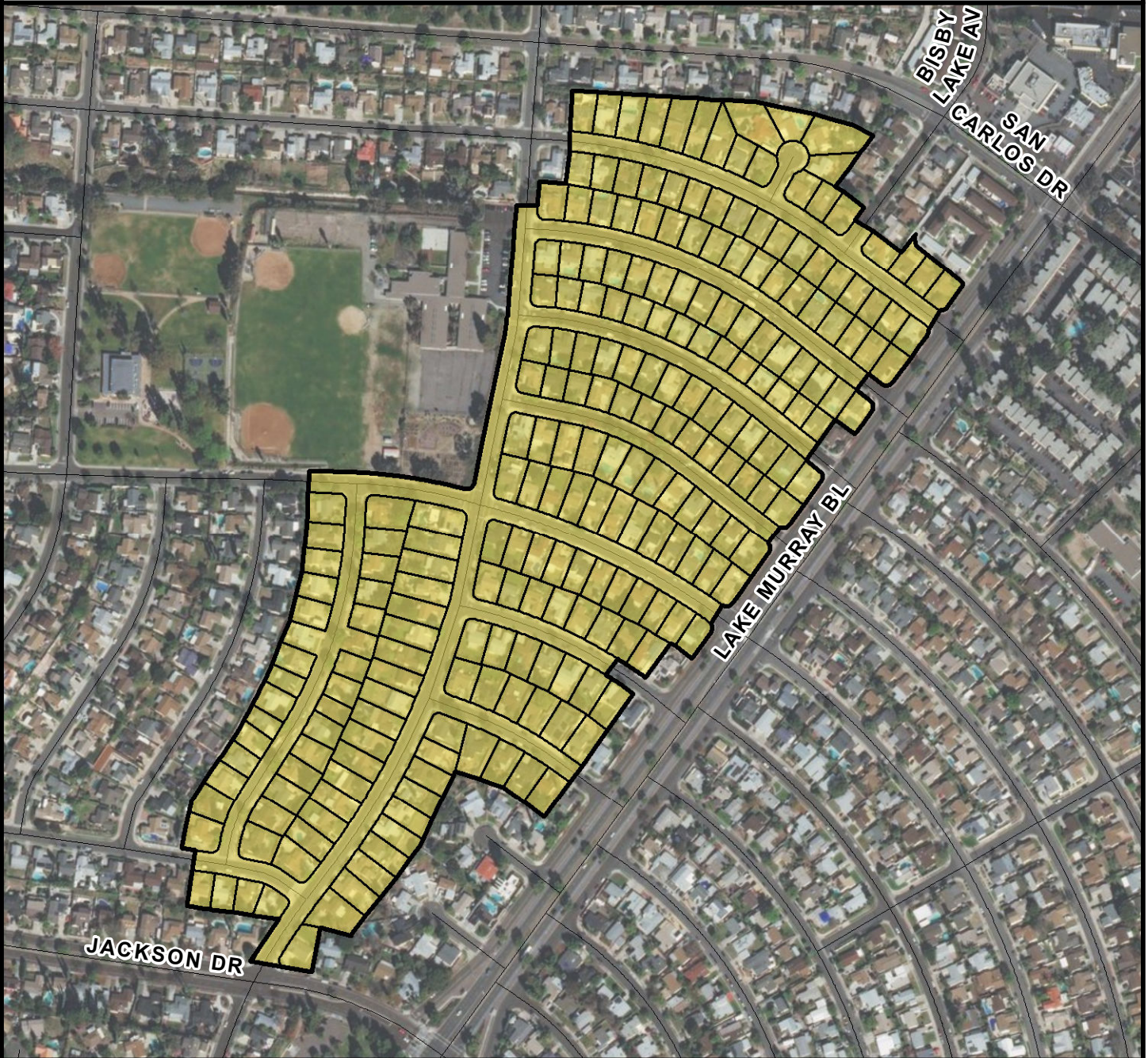
TRENCH LENGTH:	10,868 FT
SERVICE DROPS:	231
POWER POLE REMOVAL:	55
TRANSFORMER COUNT:	19
ESTIMATED COST:	\$ 8,113,762



SanGIS
 San Juan County
 THIS MAP/DATA IS PROVIDED WITHOUT WARRANTY OF ANY KIND, EITHER EXPRESSED OR IMPLIED, INCLUDING BUT NOT LIMITED TO, THE IMPLIED WARRANTIES OF MERCHANTABILITY AND FITNESS FOR A PARTICULAR PURPOSE.



COUNCIL DISTRICT 7
NEIGHBORHOOD: LAKE MURRAY
PLANNING COMMUNITY: NAVAJO



SURCHARGE PROJECT
LAMU-10: LAKE MURRAY 10

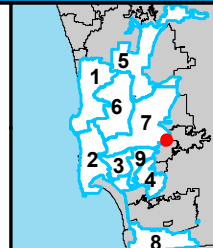
BOUNDARY LEGEND

-  Project Boundary
-  Parcel Boundaries



PROJECT DATA

TRENCH LENGTH:	9,714 FT
SERVICE DROPS:	231
POWER POLE REMOVAL:	61
TRANSFORMER COUNT:	22
ESTIMATED COST:	\$ 7,712,662



THIS MAP/DATA IS PROVIDED WITHOUT WARRANTY OF ANY KIND, EITHER EXPRESSED OR IMPLIED, INCLUDING BUT NOT LIMITED TO, THE IMPLIED WARRANTIES OF MERCHANTABILITY AND FITNESS FOR A PARTICULAR PURPOSE.



COUNCIL DISTRICT 7
NEIGHBORHOOD: LAKE MURRAY
PLANNING COMMUNITY: NAVAJO



SURCHARGE PROJECT
LAMU-11: LAKE MURRAY 11

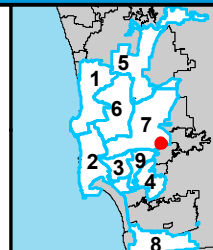
BOUNDARY LEGEND

-  Project Boundary
-  Parcel Boundaries



PROJECT DATA

TRENCH LENGTH:	13,122 FT
SERVICE DROPS:	246
POWER POLE REMOVAL:	57
TRANSFORMER COUNT:	26
ESTIMATED COST:	\$ 9,450,441



THIS MAP/DATA IS PROVIDED WITHOUT WARRANTY OF ANY KIND, EITHER EXPRESSED OR IMPLIED, INCLUDING BUT NOT LIMITED TO, THE IMPLIED WARRANTIES OF MERCHANTABILITY AND FITNESS FOR A PARTICULAR PURPOSE.





COUNCIL DISTRICT 7
NEIGHBORHOOD: LAKE MURRAY
PLANNING COMMUNITY: NAVAJO



SURCHARGE PROJECT
LAMU-12: LAKE MURRAY 12

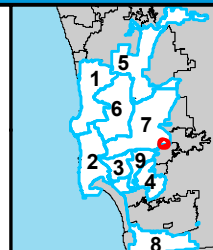
BOUNDARY LEGEND

-  Project Boundary
-  Parcel Boundaries



PROJECT DATA

TRENCH LENGTH:	10,317 FT
SERVICE DROPS:	209
POWER POLE REMOVAL:	53
TRANSFORMER COUNT:	18
ESTIMATED COST:	\$ 7,628,260



THIS MAP/DATA IS PROVIDED WITHOUT WARRANTY OF ANY KIND, EITHER EXPRESSED OR IMPLIED, INCLUDING BUT NOT LIMITED TO, THE IMPLIED WARRANTIES OF MERCHANTABILITY AND FITNESS FOR A PARTICULAR PURPOSE.



COUNCIL DISTRICT 7
NEIGHBORHOOD: LAKE MURRAY
PLANNING COMMUNITY: NAVAJO



SURCHARGE PROJECT
LAMU-13: LAKE MURRAY 13

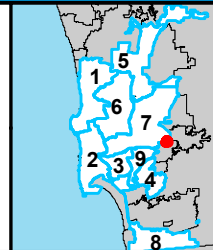
BOUNDARY LEGEND

-  Project Boundary
-  Parcel Boundaries



PROJECT DATA

TRENCH LENGTH:	7,313 FT
SERVICE DROPS:	199
POWER POLE REMOVAL:	59
TRANSFORMER COUNT:	19
ESTIMATED COST:	\$ 6,241,444



THIS MAP/DATA IS PROVIDED WITHOUT WARRANTY OF ANY KIND, EITHER EXPRESSED OR IMPLIED, INCLUDING BUT NOT LIMITED TO, THE IMPLIED WARRANTIES OF MERCHANTABILITY AND FITNESS FOR A PARTICULAR PURPOSE.



COUNCIL DISTRICT 7
NEIGHBORHOOD: LAKE MURRAY
PLANNING COMMUNITY: NAVAJO



SURCHARGE PROJECT
LAMU-14: LAKE MURRAY 14

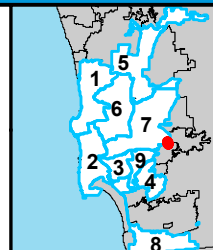
BOUNDARY LEGEND

-  Project Boundary
-  Parcel Boundaries



PROJECT DATA

TRENCH LENGTH:	6,585 FT
SERVICE DROPS:	188
POWER POLE REMOVAL:	49
TRANSFORMER COUNT:	13
ESTIMATED COST:	\$ 5,594,926



THIS MAP/DATA IS PROVIDED WITHOUT WARRANTY OF ANY KIND, EITHER EXPRESSED OR IMPLIED, INCLUDING BUT NOT LIMITED TO, THE IMPLIED WARRANTIES OF MERCHANTABILITY AND FITNESS FOR A PARTICULAR PURPOSE.



COUNCIL DISTRICT 7
NEIGHBORHOOD: LAKE MURRAY
PLANNING COMMUNITY: NAVAJO



SURCHARGE PROJECT
LAMU-15: LAKE MURRAY 15

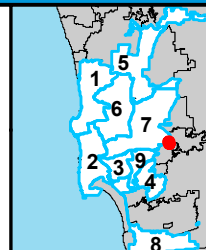
BOUNDARY LEGEND

-  Project Boundary
-  Parcel Boundaries



PROJECT DATA

TRENCH LENGTH:	9,730 FT
SERVICE DROPS:	216
POWER POLE REMOVAL:	70
TRANSFORMER COUNT:	16
ESTIMATED COST:	\$ 7,436,302



THIS MAP/DATA IS PROVIDED WITHOUT WARRANTY OF ANY KIND, EITHER EXPRESSED OR IMPLIED, INCLUDING BUT NOT LIMITED TO, THE IMPLIED WARRANTIES OF MERCHANTABILITY AND FITNESS FOR A PARTICULAR PURPOSE.





COUNCIL DISTRICT 7
NEIGHBORHOOD: LAKE MURRAY
PLANNING COMMUNITY: NAVAJO



SURCHARGE PROJECT
LAMU-16: LAKE MURRAY 16

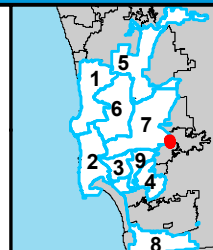
BOUNDARY LEGEND

-  Project Boundary
-  Parcel Boundaries



PROJECT DATA

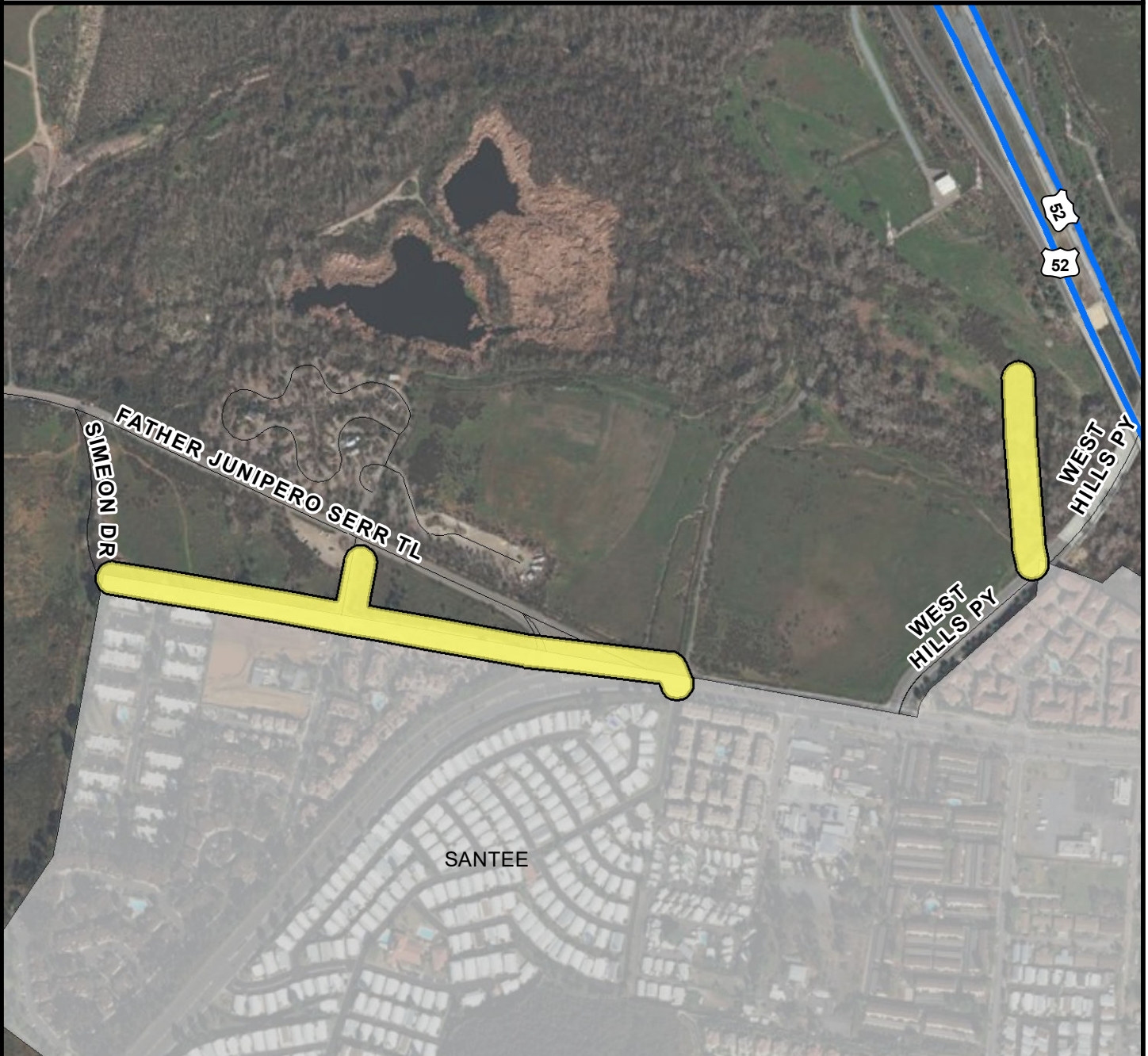
TRENCH LENGTH:	7,137 FT
SERVICE DROPS:	196
POWER POLE REMOVAL:	41
TRANSFORMER COUNT:	17
ESTIMATED COST:	\$ 6,013,133



THIS MAP/DATA IS PROVIDED WITHOUT WARRANTY OF ANY KIND, EITHER EXPRESSED OR IMPLIED, INCLUDING BUT NOT LIMITED TO, THE IMPLIED WARRANTIES OF MERCHANTABILITY AND FITNESS FOR A PARTICULAR PURPOSE.





COUNCIL DISTRICT 7
NEIGHBORHOOD: LAKE MURRAY
PLANNING COMMUNITY: NAVAJO



SURCHARGE PROJECT
LAMU-S1: LAKE MURRAY SEGMENT 01

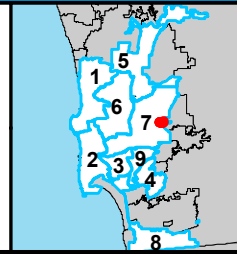
BOUNDARY LEGEND

-  Project Boundary
-  Parcel Boundaries



PROJECT DATA

TRENCH LENGTH:	3,162 FT
SERVICE DROPS:	0
POWER POLE REMOVAL:	15
TRANSFORMER COUNT:	3
ESTIMATED COST:	\$ 1,713,480



SanGIS
© 2014 San Diego Council
 THIS MAP/DATA IS PROVIDED WITHOUT WARRANTY OF ANY KIND, EITHER EXPRESSED OR IMPLIED, INCLUDING BUT NOT LIMITED TO, THE IMPLIED WARRANTIES OF MERCHANTABILITY AND FITNESS FOR A PARTICULAR PURPOSE.





COUNCIL DISTRICT 7
NEIGHBORHOOD: LAKE MURRAY
PLANNING COMMUNITY: NAVAJO



SURCHARGE PROJECT
LAMU-S2: LAKE MURRAY SEGMENT 02

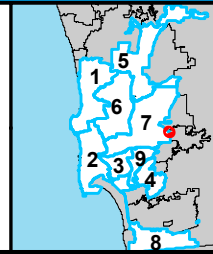
BOUNDARY LEGEND

-  Project Boundary
-  Parcel Boundaries



PROJECT DATA

TRENCH LENGTH:	2,232 FT
SERVICE DROPS:	1
POWER POLE REMOVAL:	6
TRANSFORMER COUNT:	0
ESTIMATED COST:	\$ 1,190,862



SanGIS
© 2014 San Diego Council
 THIS MAP/DATA IS PROVIDED WITHOUT WARRANTY OF ANY KIND, EITHER EXPRESSED OR IMPLIED, INCLUDING BUT NOT LIMITED TO, THE IMPLIED WARRANTIES OF MERCHANTABILITY AND FITNESS FOR A PARTICULAR PURPOSE.



COUNCIL DISTRICT 7
NEIGHBORHOOD: LAKE MURRAY
PLANNING COMMUNITY: NAVAJO



SURCHARGE PROJECT
LAMU-S3: LAKE MURRAY SEGMENT 03

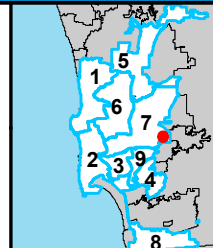
BOUNDARY LEGEND

-  Project Boundary
-  Parcel Boundaries



PROJECT DATA

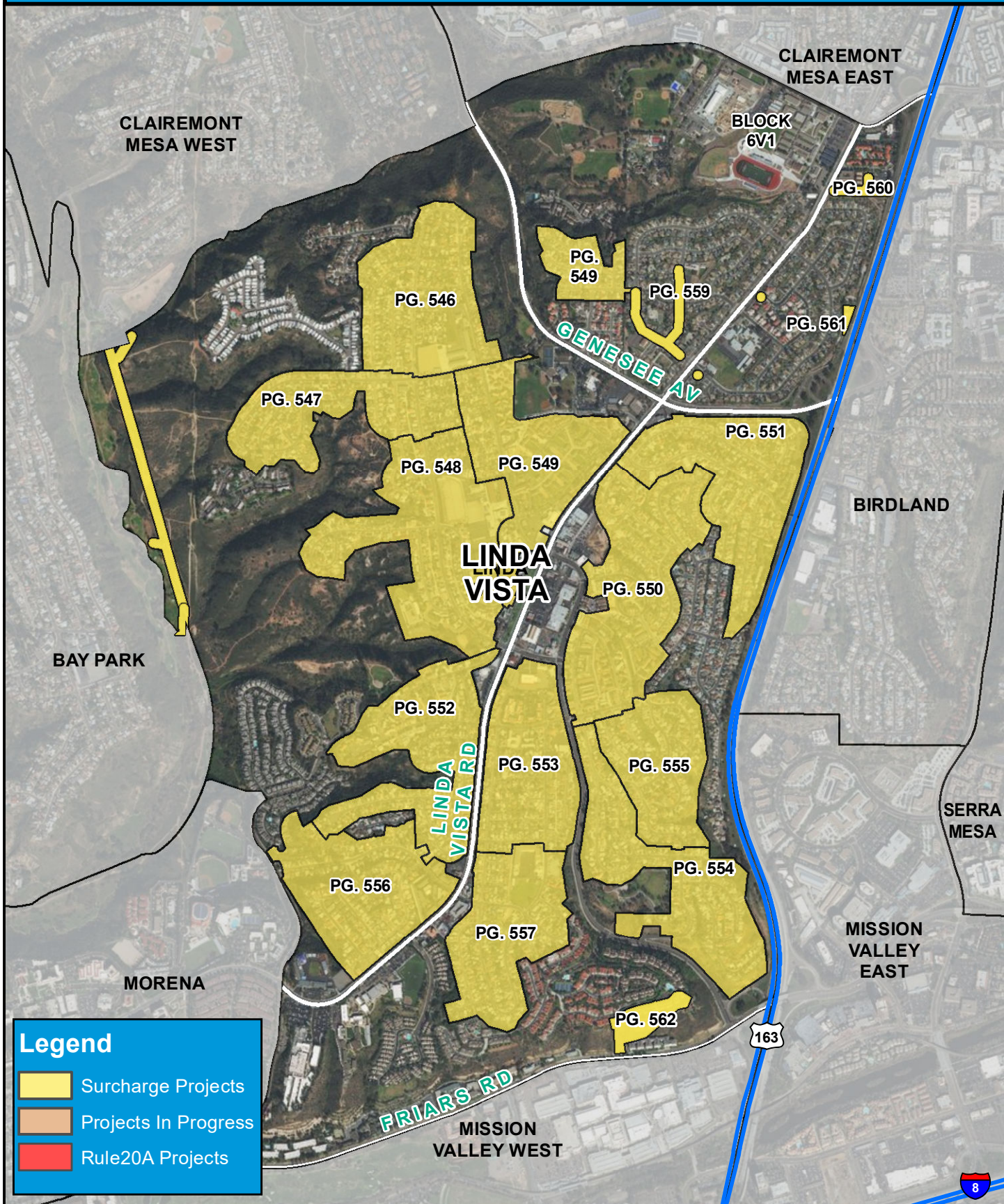
TRENCH LENGTH:	539 FT
SERVICE DROPS:	1
POWER POLE REMOVAL:	7
TRANSFORMER COUNT:	2
ESTIMATED COST:	\$ 518,222






SanGIS
© 2014 San Diego Council
 THIS MAP/DATA IS PROVIDED WITHOUT WARRANTY OF ANY KIND, EITHER EXPRESSED OR IMPLIED, INCLUDING BUT NOT LIMITED TO, THE IMPLIED WARRANTIES OF MERCHANTABILITY AND FITNESS FOR A PARTICULAR PURPOSE.



COUNCIL DISTRICT 7 NEIGHBORHOOD: LINDA VISTA KEYED MAP

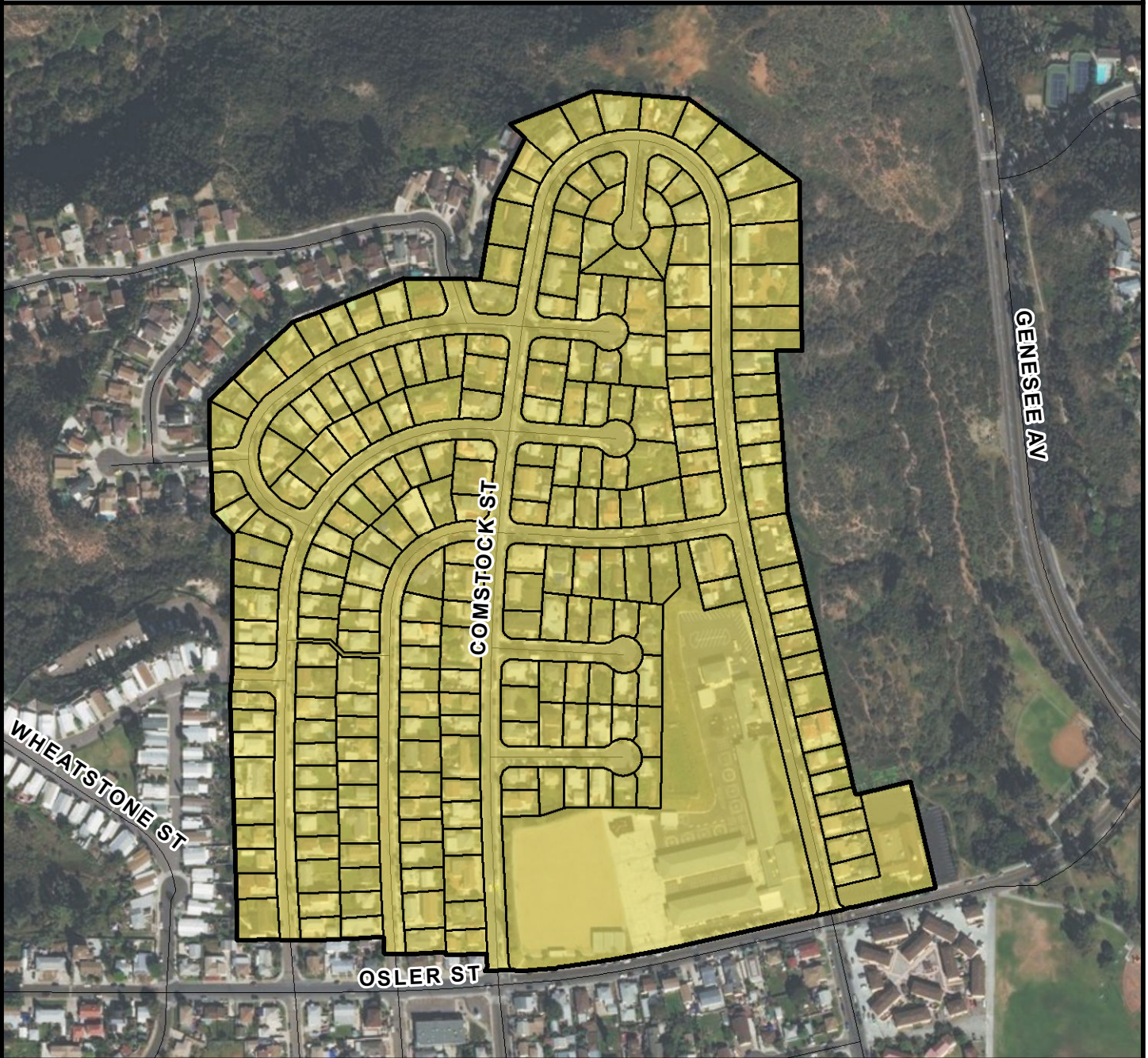


Legend

-  Surcharge Projects
-  Projects In Progress
-  Rule20A Projects



COUNCIL DISTRICT 7
NEIGHBORHOOD: LINDA VISTA
PLANNING COMMUNITY: LINDA VISTA



SURCHARGE PROJECT
VSTA-01: LINDA VISTA 01

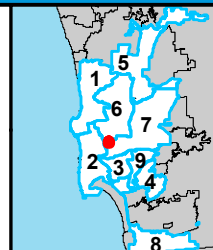
BOUNDARY LEGEND

-  Project Boundary
-  Parcel Boundaries



PROJECT DATA

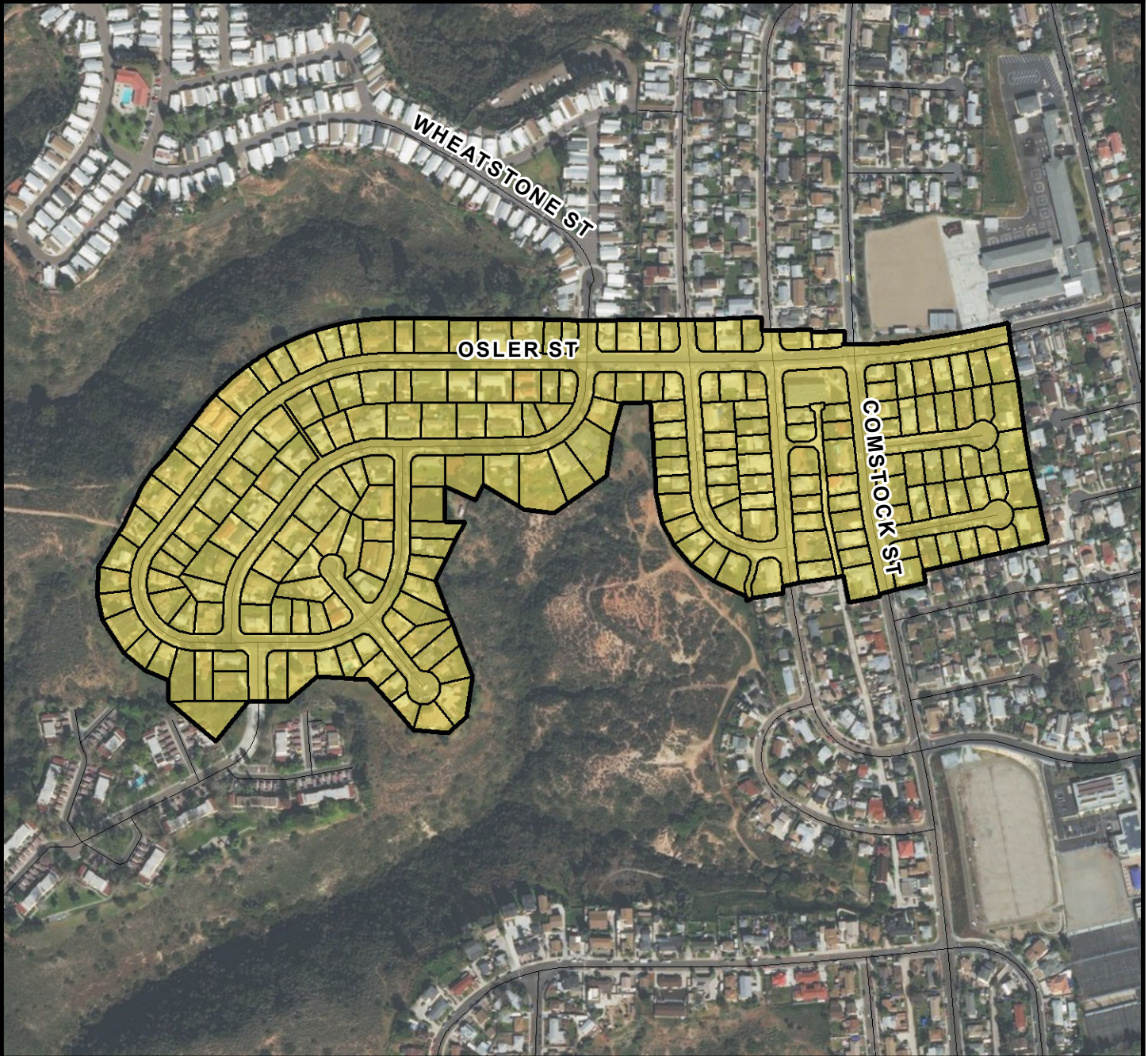
TRENCH LENGTH:	10,119 FT
SERVICE DROPS:	243
POWER POLE REMOVAL:	96
TRANSFORMER COUNT:	24
ESTIMATED COST:	\$ 8,188,372



THIS MAP/DATA IS PROVIDED WITHOUT WARRANTY OF ANY KIND, EITHER EXPRESSED OR IMPLIED, INCLUDING BUT NOT LIMITED TO, THE IMPLIED WARRANTIES OF MERCHANTABILITY AND FITNESS FOR A PARTICULAR PURPOSE.



COUNCIL DISTRICT 7
NEIGHBORHOOD: LINDA VISTA
PLANNING COMMUNITY: LINDA VISTA



SURCHARGE PROJECT
VSTA-02: LINDA VISTA 02

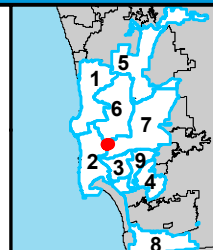
BOUNDARY LEGEND

-  Project Boundary
-  Parcel Boundaries



PROJECT DATA

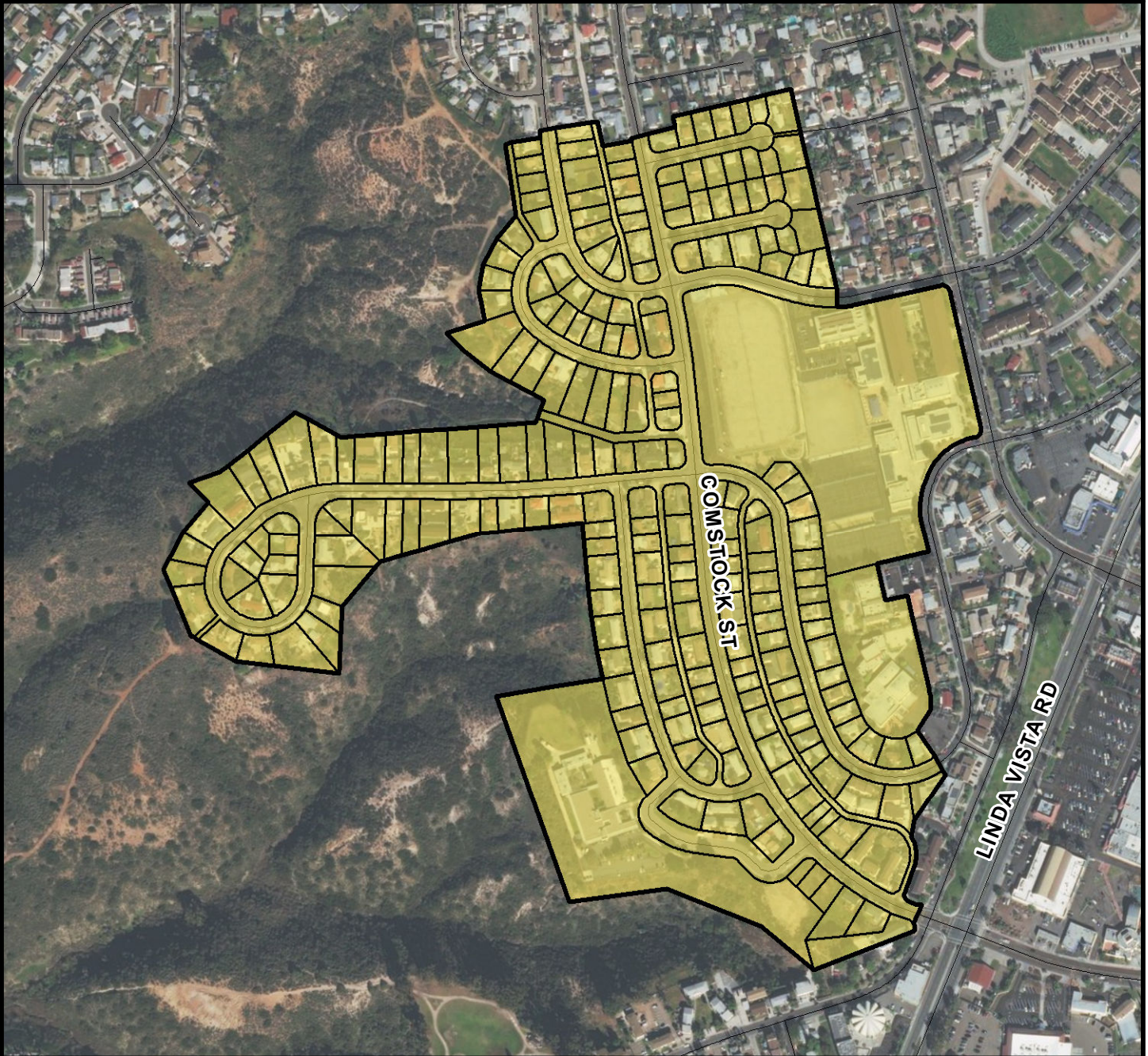
TRENCH LENGTH:	10,414 FT
SERVICE DROPS:	210
POWER POLE REMOVAL:	93
TRANSFORMER COUNT:	23
ESTIMATED COST:	\$ 7,921,716



THIS MAP/DATA IS PROVIDED WITHOUT WARRANTY OF ANY KIND, EITHER EXPRESSED OR IMPLIED, INCLUDING BUT NOT LIMITED TO, THE IMPLIED WARRANTIES OF MERCHANTABILITY AND FITNESS FOR A PARTICULAR PURPOSE.



COUNCIL DISTRICT 7
NEIGHBORHOOD: LINDA VISTA
PLANNING COMMUNITY: LINDA VISTA



SURCHARGE PROJECT
VSTA-03: LINDA VISTA 03

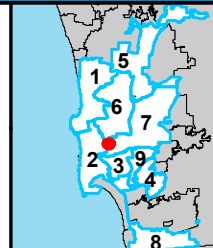
BOUNDARY LEGEND

-  Project Boundary
-  Parcel Boundaries



PROJECT DATA

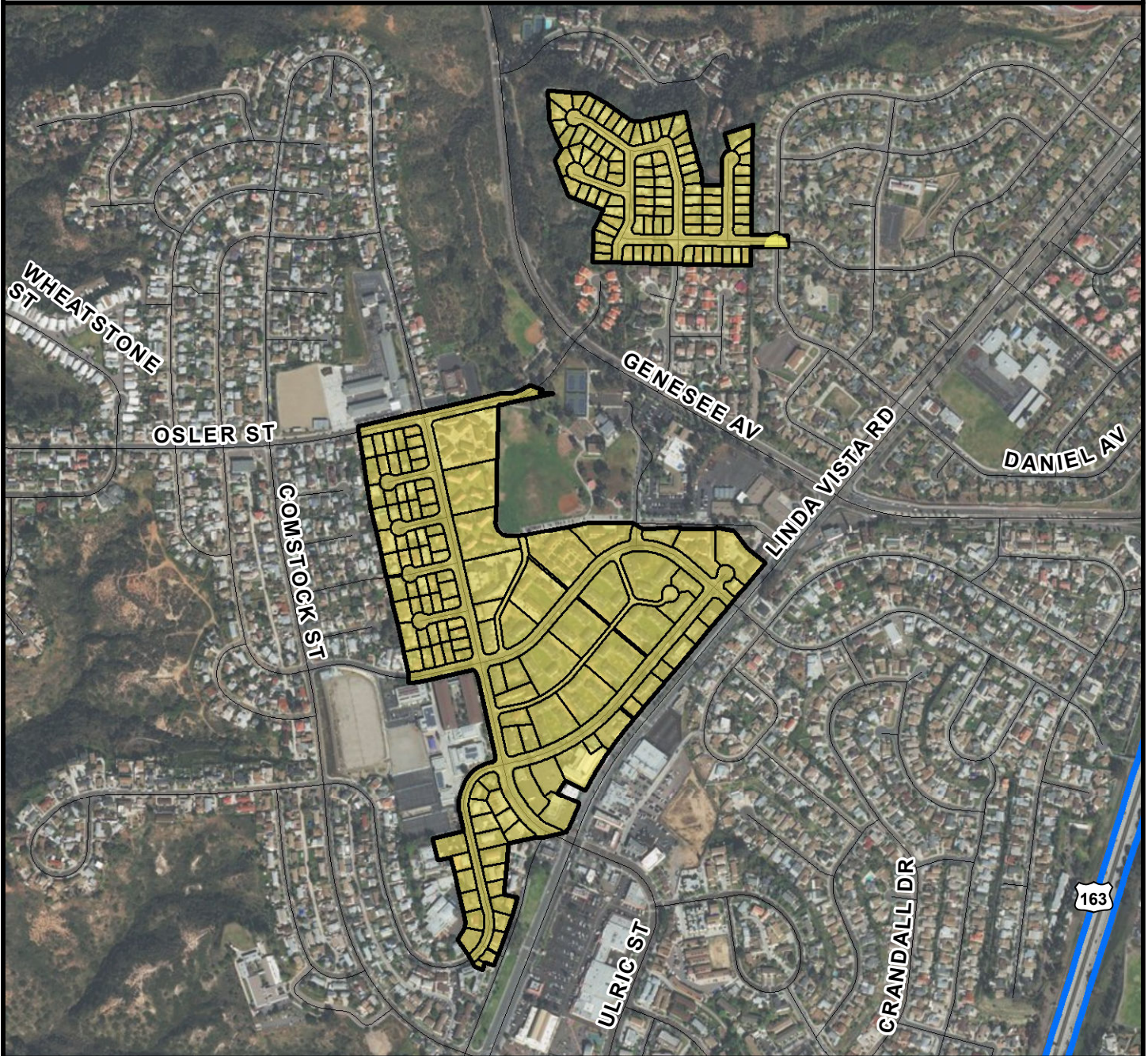
TRENCH LENGTH:	11,949 FT
SERVICE DROPS:	228
POWER POLE REMOVAL:	112
TRANSFORMER COUNT:	20
ESTIMATED COST:	\$ 8,770,002



THIS MAP/DATA IS PROVIDED WITHOUT WARRANTY OF ANY KIND, EITHER EXPRESSED OR IMPLIED, INCLUDING BUT NOT LIMITED TO, THE IMPLIED WARRANTIES OF MERCHANTABILITY AND FITNESS FOR A PARTICULAR PURPOSE.



COUNCIL DISTRICT 7
NEIGHBORHOOD: LINDA VISTA
PLANNING COMMUNITY: LINDA VISTA



SURCHARGE PROJECT
VSTA-04: LINDA VISTA 04

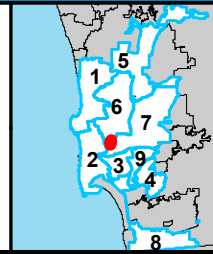
BOUNDARY LEGEND

- Project Boundary
- Parcel Boundaries



PROJECT DATA

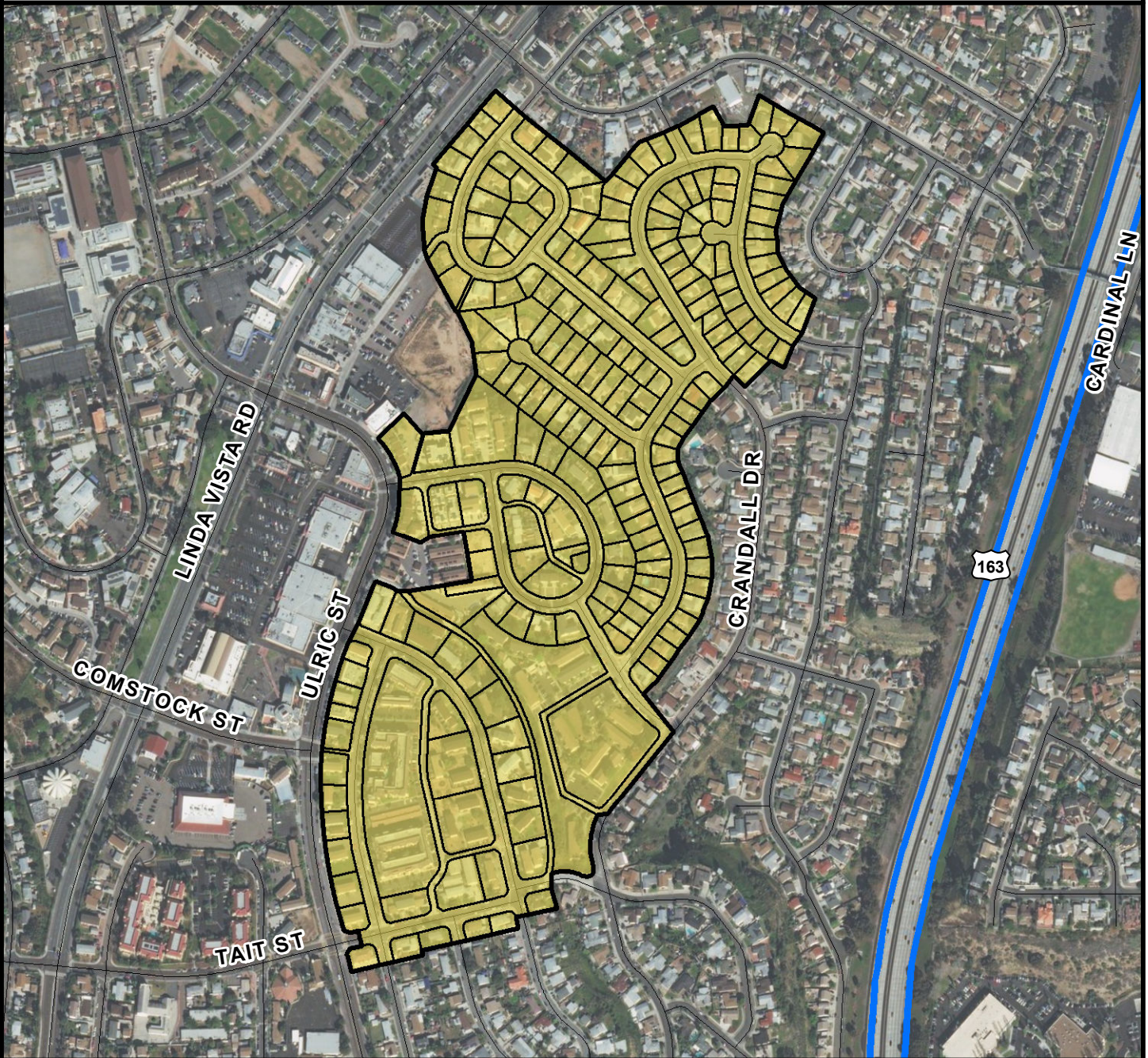
TRENCH LENGTH:	15,400 FT
SERVICE DROPS:	213
POWER POLE REMOVAL:	152
TRANSFORMER COUNT:	27
ESTIMATED COST:	\$ 10,492,547



SanGIS
San Diego Gas & Electric
 THIS MAP/DATA IS PROVIDED WITHOUT WARRANTY OF ANY KIND, EITHER EXPRESSED OR IMPLIED, INCLUDING BUT NOT LIMITED TO, THE IMPLIED WARRANTIES OF MERCHANTABILITY AND FITNESS FOR A PARTICULAR PURPOSE.





COUNCIL DISTRICT 7
NEIGHBORHOOD: LINDA VISTA
PLANNING COMMUNITY: LINDA VISTA



SURCHARGE PROJECT
VSTA-05: LINDA VISTA 05

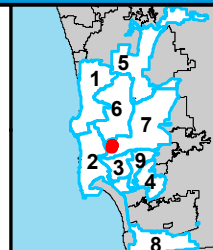
BOUNDARY LEGEND

-  Project Boundary
-  Parcel Boundaries



PROJECT DATA

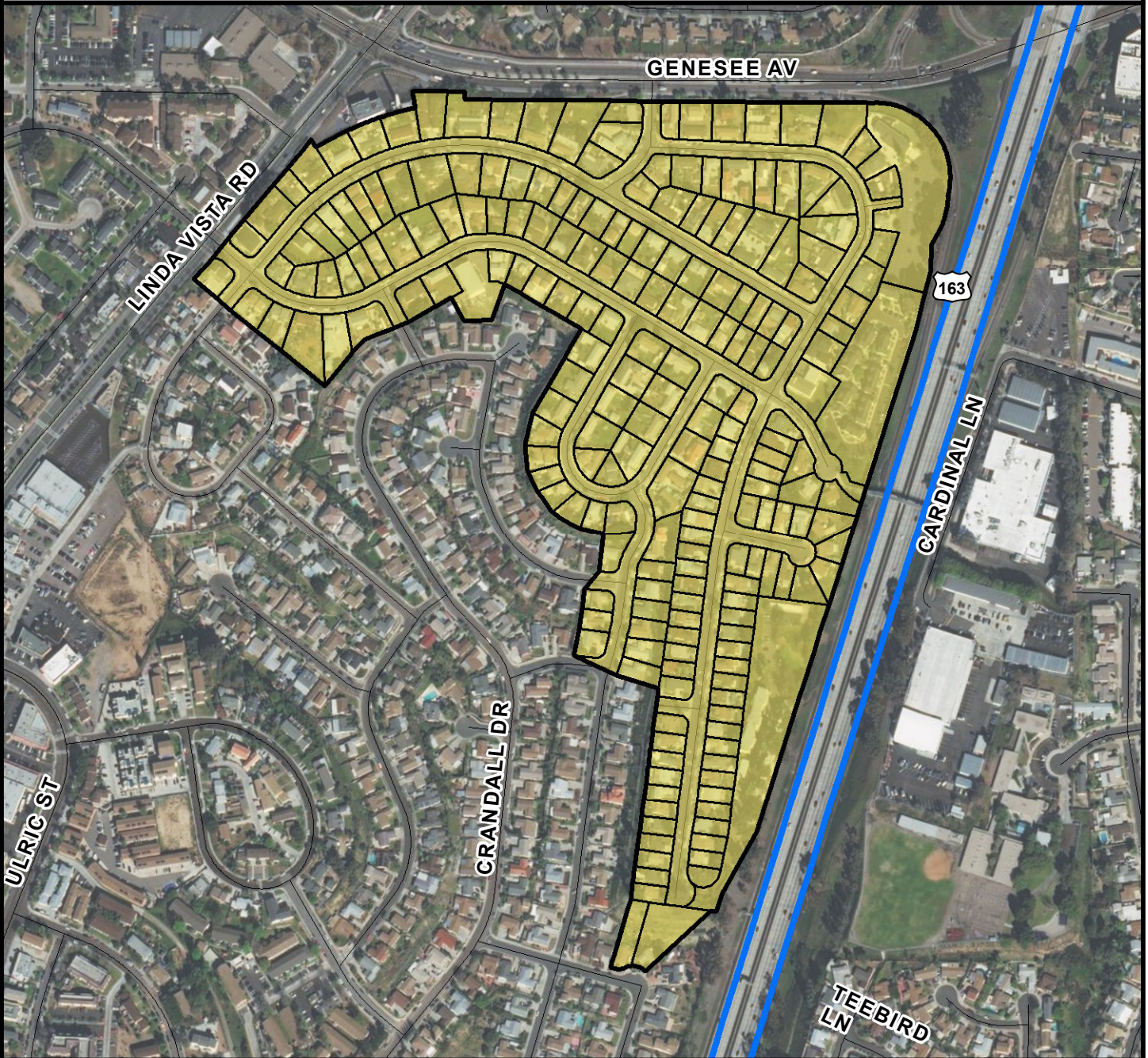
TRENCH LENGTH:	11,471 FT
SERVICE DROPS:	219
POWER POLE REMOVAL:	77
TRANSFORMER COUNT:	19
ESTIMATED COST:	\$ 8,356,336



THIS MAP/DATA IS PROVIDED WITHOUT WARRANTY OF ANY KIND, EITHER EXPRESSED OR IMPLIED, INCLUDING BUT NOT LIMITED TO, THE IMPLIED WARRANTIES OF MERCHANTABILITY AND FITNESS FOR A PARTICULAR PURPOSE.



COUNCIL DISTRICT 7
NEIGHBORHOOD: LINDA VISTA
PLANNING COMMUNITY: LINDA VISTA



SURCHARGE PROJECT
VSTA-06: LINDA VISTA 06

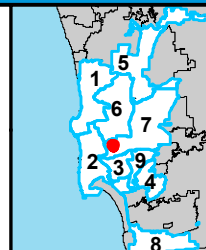
BOUNDARY LEGEND

-  Project Boundary
-  Parcel Boundaries



PROJECT DATA

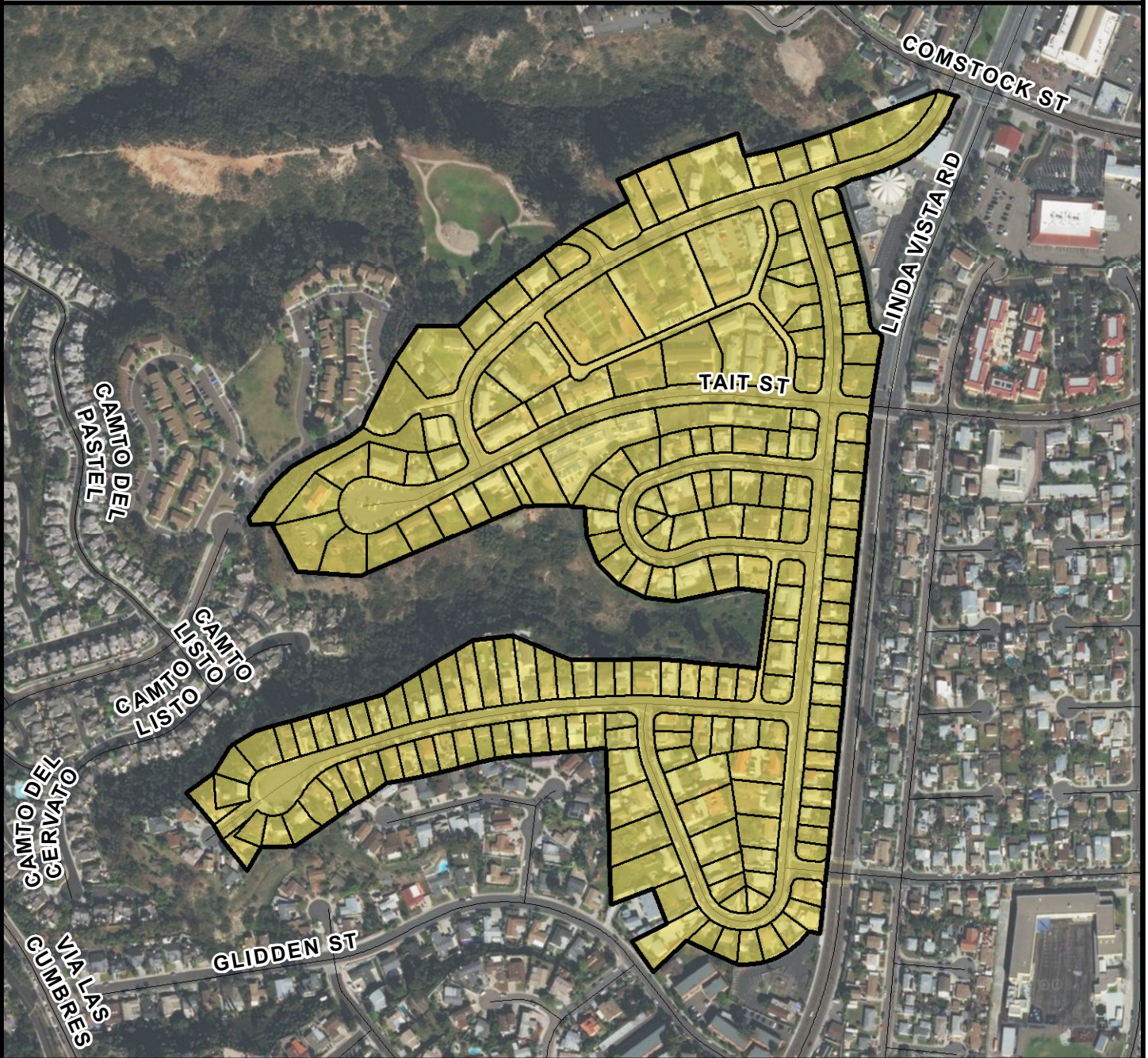
TRENCH LENGTH:	10,082 FT
SERVICE DROPS:	218
POWER POLE REMOVAL:	101
TRANSFORMER COUNT:	20
ESTIMATED COST:	\$ 7,804,747



THIS MAP/DATA IS PROVIDED WITHOUT WARRANTY OF ANY KIND, EITHER EXPRESSED OR IMPLIED, INCLUDING BUT NOT LIMITED TO, THE IMPLIED WARRANTIES OF MERCHANTABILITY AND FITNESS FOR A PARTICULAR PURPOSE.



COUNCIL DISTRICT 7
NEIGHBORHOOD: LINDA VISTA
PLANNING COMMUNITY: LINDA VISTA



SURCHARGE PROJECT
VSTA-07: LINDA VISTA 07

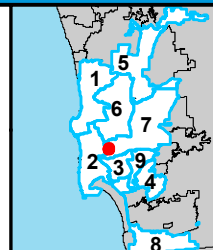
BOUNDARY LEGEND

- Project Boundary
- Parcel Boundaries



PROJECT DATA

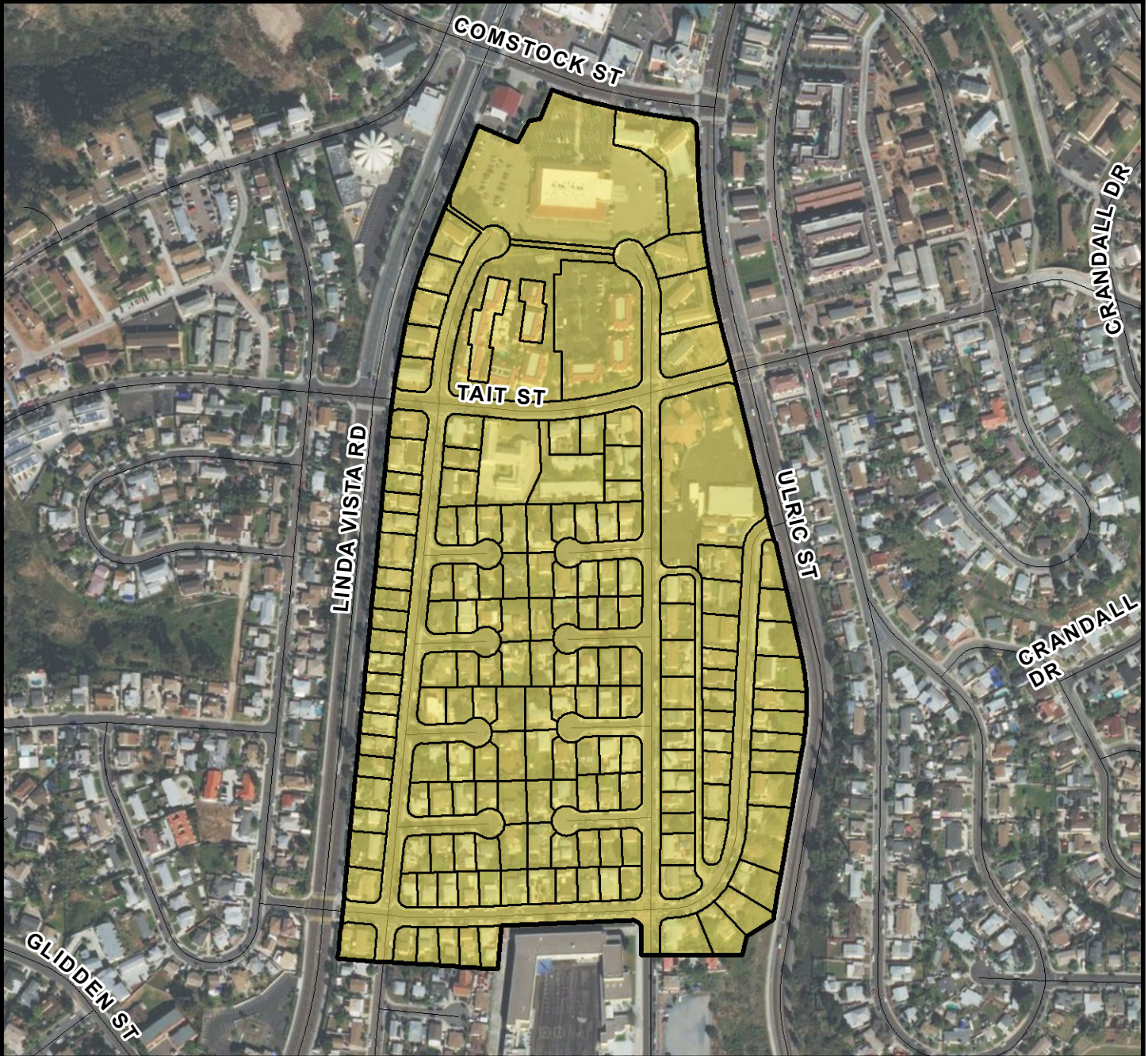
TRENCH LENGTH:	10,848 FT
SERVICE DROPS:	195
POWER POLE REMOVAL:	96
TRANSFORMER COUNT:	17
ESTIMATED COST:	\$ 7,827,246



THIS MAP/DATA IS PROVIDED WITHOUT WARRANTY OF ANY KIND, EITHER EXPRESSED OR IMPLIED, INCLUDING BUT NOT LIMITED TO, THE IMPLIED WARRANTIES OF MERCHANTABILITY AND FITNESS FOR A PARTICULAR PURPOSE.



**COUNCIL DISTRICT 7
NEIGHBORHOOD: LINDA VISTA
PLANNING COMMUNITY: LINDA VISTA**



**SURCHARGE PROJECT
VSTA-08: LINDA VISTA 08**

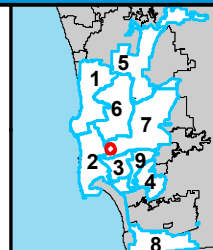
BOUNDARY LEGEND

- Project Boundary
- Parcel Boundaries



PROJECT DATA

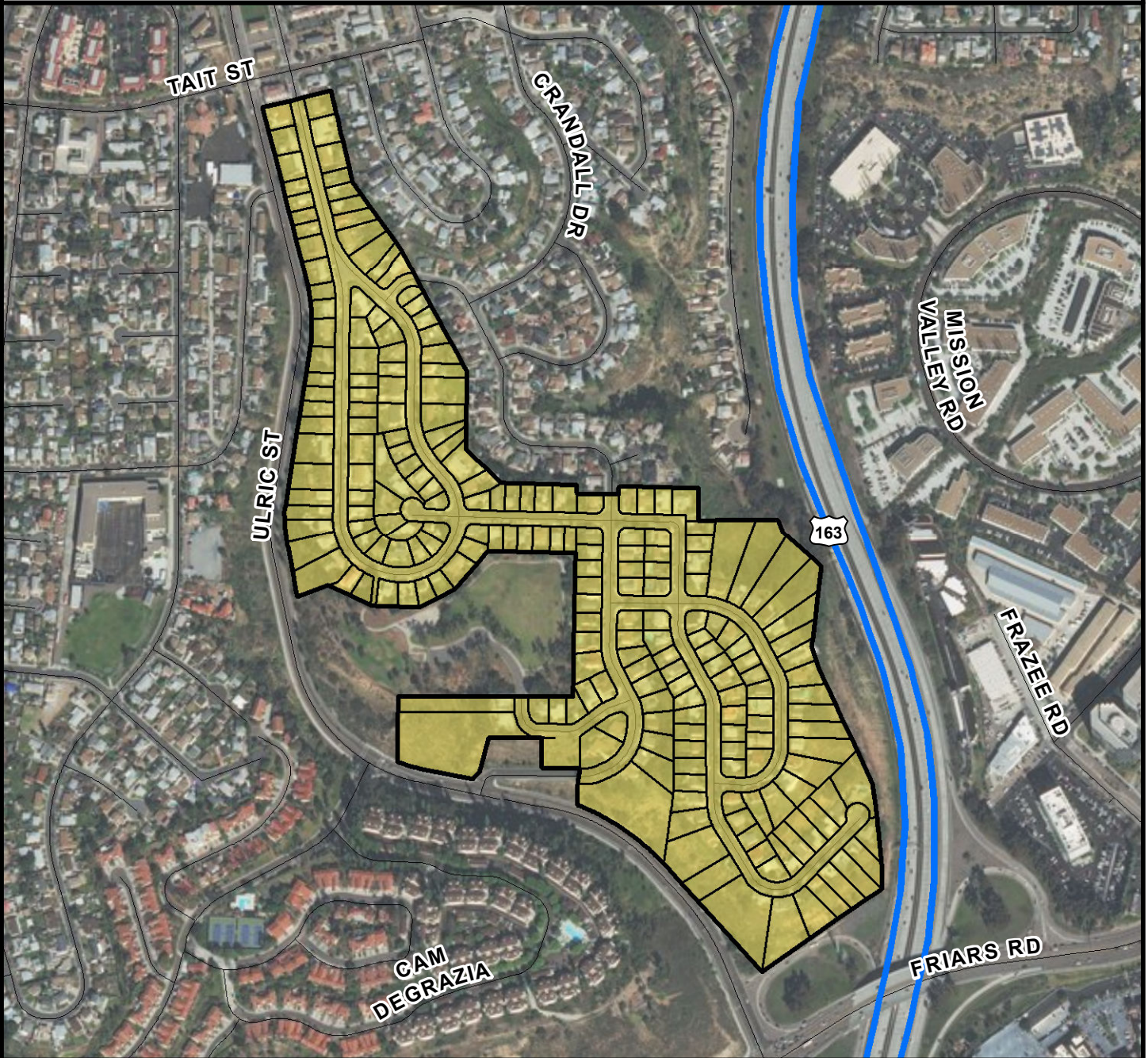
TRENCH LENGTH:	9,796 FT
SERVICE DROPS:	173
POWER POLE REMOVAL:	86
TRANSFORMER COUNT:	16
ESTIMATED COST:	\$ 7,108,493



THIS MAP/DATA IS PROVIDED WITHOUT WARRANTY OF ANY KIND, EITHER EXPRESSED OR IMPLIED, INCLUDING BUT NOT LIMITED TO, THE IMPLIED WARRANTIES OF MERCHANTABILITY AND FITNESS FOR A PARTICULAR PURPOSE.



COUNCIL DISTRICT 7
NEIGHBORHOOD: LINDA VISTA
PLANNING COMMUNITY: LINDA VISTA



SURCHARGE PROJECT
VSTA-09: LINDA VISTA 09

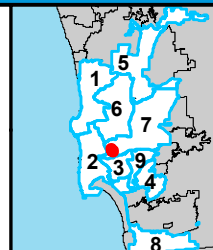
BOUNDARY LEGEND

-  Project Boundary
-  Parcel Boundaries



PROJECT DATA

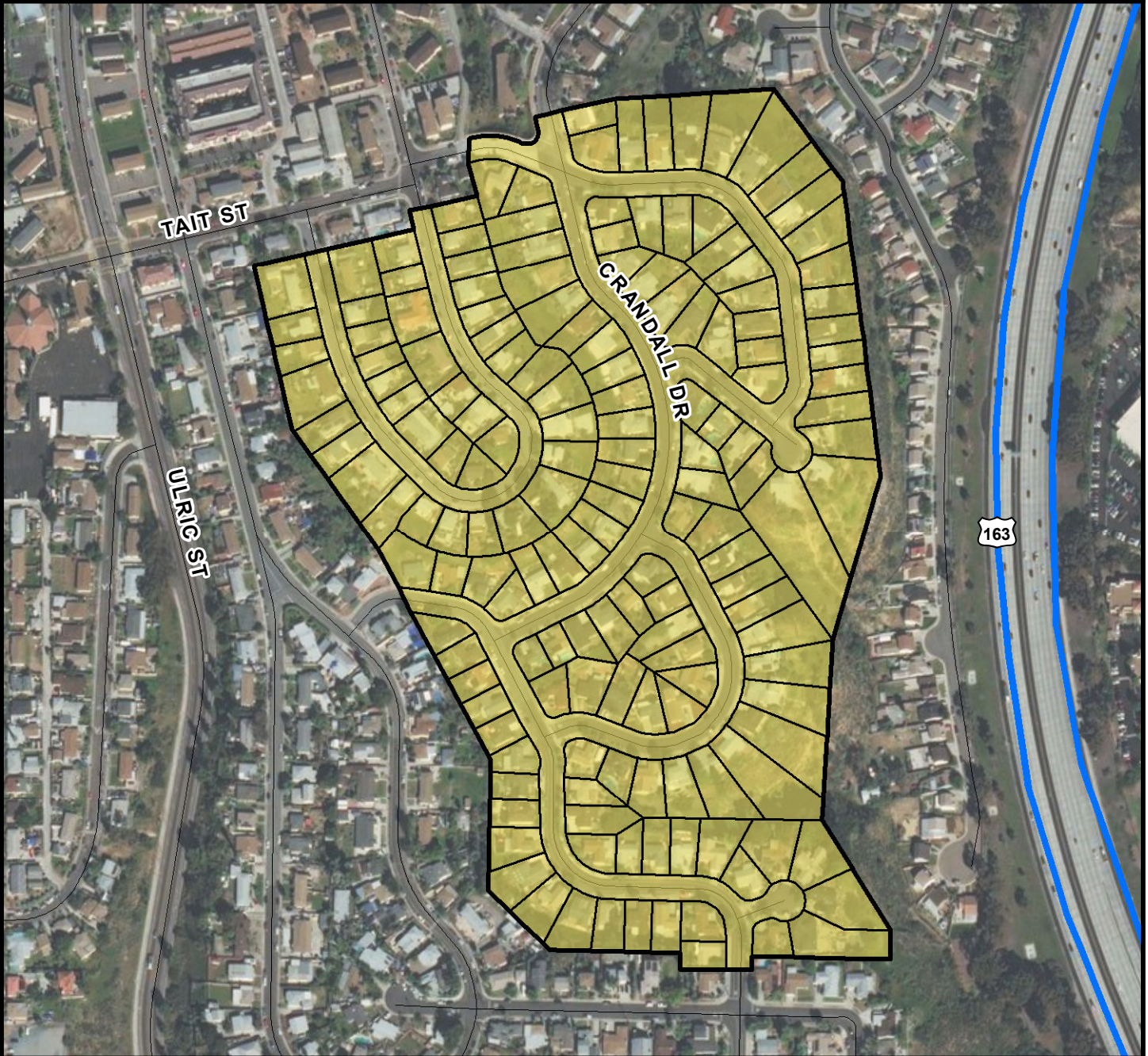
TRENCH LENGTH:	9,453 FT
SERVICE DROPS:	216
POWER POLE REMOVAL:	85
TRANSFORMER COUNT:	19
ESTIMATED COST:	\$ 7,422,378



THIS MAP/DATA IS PROVIDED WITHOUT WARRANTY OF ANY KIND, EITHER EXPRESSED OR IMPLIED, INCLUDING BUT NOT LIMITED TO, THE IMPLIED WARRANTIES OF MERCHANTABILITY AND FITNESS FOR A PARTICULAR PURPOSE.



COUNCIL DISTRICT 7
NEIGHBORHOOD: LINDA VISTA
PLANNING COMMUNITY: LINDA VISTA



SURCHARGE PROJECT
VSTA-10: LINDA VISTA 10

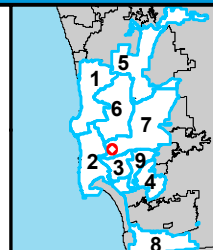
BOUNDARY LEGEND

-  Project Boundary
-  Parcel Boundaries



PROJECT DATA

TRENCH LENGTH:	6,411 FT
SERVICE DROPS:	163
POWER POLE REMOVAL:	51
TRANSFORMER COUNT:	14
ESTIMATED COST:	\$ 5,287,652



THIS MAP/DATA IS PROVIDED WITHOUT WARRANTY OF ANY KIND, EITHER EXPRESSED OR IMPLIED, INCLUDING BUT NOT LIMITED TO, THE IMPLIED WARRANTIES OF MERCHANTABILITY AND FITNESS FOR A PARTICULAR PURPOSE.



COUNCIL DISTRICT 7
NEIGHBORHOOD: LINDA VISTA
PLANNING COMMUNITY: LINDA VISTA



SURCHARGE PROJECT
VSTA-11: LINDA VISTA 11

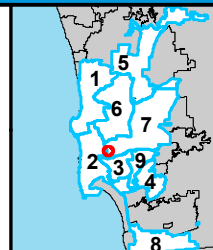
BOUNDARY LEGEND

-  Project Boundary
-  Parcel Boundaries



PROJECT DATA

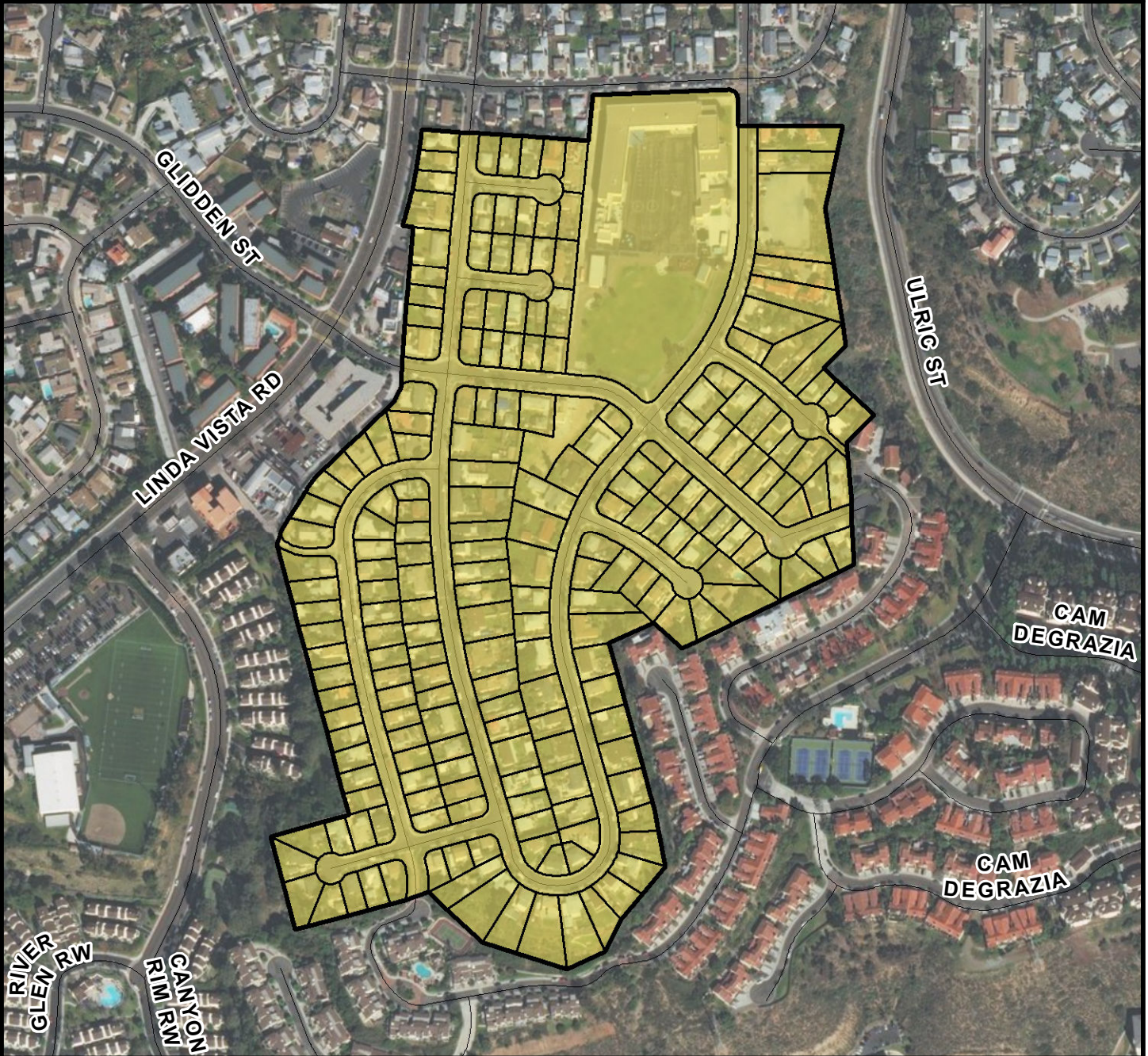
TRENCH LENGTH:	7,462 FT
SERVICE DROPS:	180
POWER POLE REMOVAL:	51
TRANSFORMER COUNT:	15
ESTIMATED COST:	\$ 5,973,353



SanGIS
 THIS MAP/DATA IS PROVIDED WITHOUT WARRANTY OF ANY KIND, EITHER EXPRESSED OR IMPLIED, INCLUDING BUT NOT LIMITED TO, THE IMPLIED WARRANTIES OF MERCHANTABILITY AND FITNESS FOR A PARTICULAR PURPOSE.





COUNCIL DISTRICT 7
NEIGHBORHOOD: LINDA VISTA
PLANNING COMMUNITY: LINDA VISTA



SURCHARGE PROJECT
VSTA-12: LINDA VISTA 12

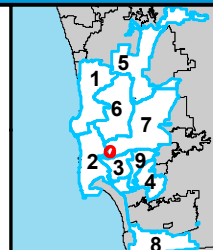
BOUNDARY LEGEND

-  Project Boundary
-  Parcel Boundaries



PROJECT DATA

TRENCH LENGTH:	8,347 FT
SERVICE DROPS:	211
POWER POLE REMOVAL:	81
TRANSFORMER COUNT:	16
ESTIMATED COST:	\$ 6,820,647



THIS MAP/DATA IS PROVIDED WITHOUT WARRANTY OF ANY KIND, EITHER EXPRESSED OR IMPLIED, INCLUDING BUT NOT LIMITED TO, THE IMPLIED WARRANTIES OF MERCHANTABILITY AND FITNESS FOR A PARTICULAR PURPOSE.





COUNCIL DISTRICT 7
NEIGHBORHOOD: LINDA VISTA
PLANNING COMMUNITY: LINDA VISTA



SURCHARGE PROJECT
VSTA-S1: LINDA VISTA SEGMENT 01

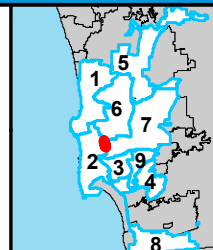
BOUNDARY LEGEND

-  Project Boundary
-  Parcel Boundaries



PROJECT DATA

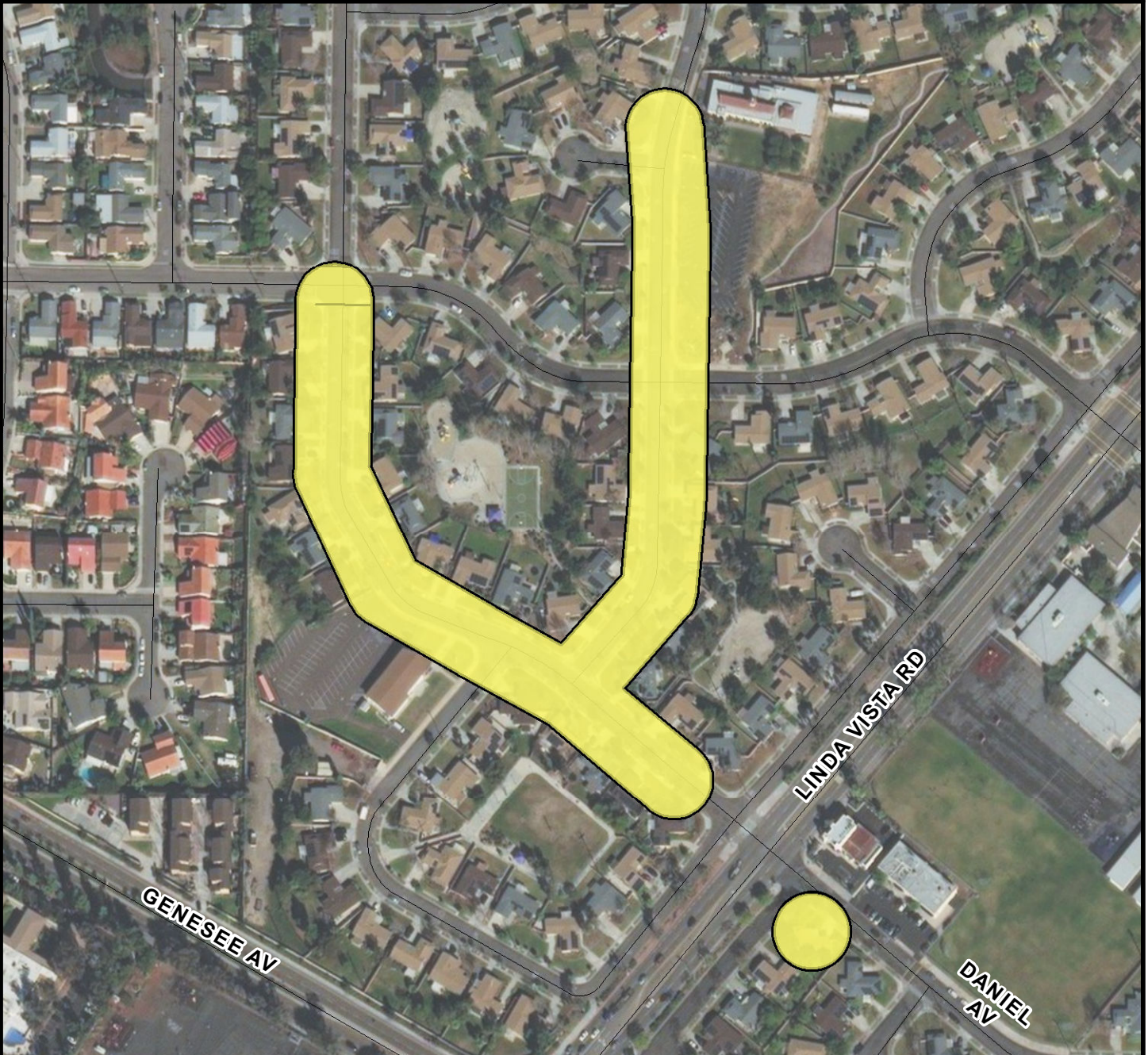
TRENCH LENGTH:	6,764 FT
SERVICE DROPS:	0
POWER POLE REMOVAL:	17
TRANSFORMER COUNT:	1
ESTIMATED COST:	\$ 3,252,864



THIS MAP/DATA IS PROVIDED WITHOUT WARRANTY OF ANY KIND, EITHER EXPRESSED OR IMPLIED, INCLUDING BUT NOT LIMITED TO, THE IMPLIED WARRANTIES OF MERCHANTABILITY AND FITNESS FOR A PARTICULAR PURPOSE.



COUNCIL DISTRICT 7
NEIGHBORHOOD: LINDA VISTA
PLANNING COMMUNITY: LINDA VISTA



SURCHARGE PROJECT
VSTA-S2: LINDA VISTA SEGMENT 02

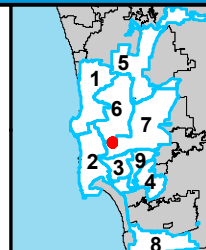
BOUNDARY LEGEND

-  Project Boundary
-  Parcel Boundaries



PROJECT DATA


TRENCH LENGTH:	2,120 FT
SERVICE DROPS:	0
POWER POLE REMOVAL:	15
TRANSFORMER COUNT:	3
ESTIMATED COST:	\$ 1,246,263



THIS MAP/DATA IS PROVIDED WITHOUT WARRANTY OF ANY KIND, EITHER EXPRESSED OR IMPLIED, INCLUDING BUT NOT LIMITED TO, THE IMPLIED WARRANTIES OF MERCHANTABILITY AND FITNESS FOR A PARTICULAR PURPOSE.



COUNCIL DISTRICT 7
NEIGHBORHOOD: LINDA VISTA
PLANNING COMMUNITY: LINDA VISTA



SURCHARGE PROJECT
VSTA-S3: LINDA VISTA SEGMENT 03

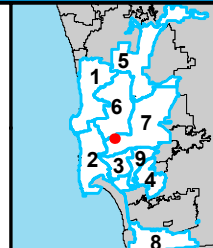
BOUNDARY LEGEND

-  Project Boundary
-  Parcel Boundaries



PROJECT DATA

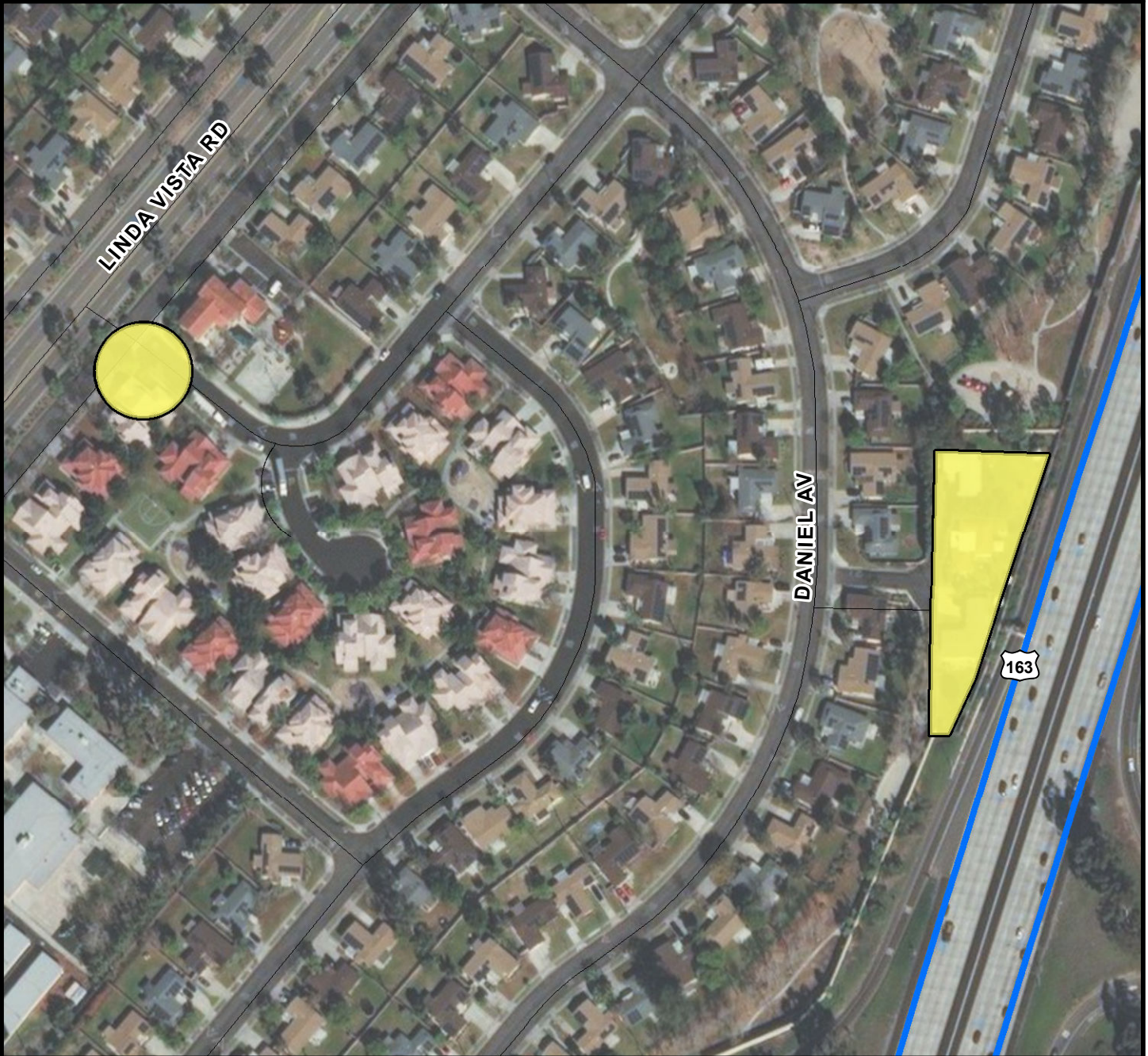
TRENCH LENGTH:	874 FT
SERVICE DROPS:	1
POWER POLE REMOVAL:	8
TRANSFORMER COUNT:	3
ESTIMATED COST:	\$ 711,827



SanGIS
© 2014 San Diego Council
 THIS MAP/DATA IS PROVIDED WITHOUT WARRANTY OF ANY KIND, EITHER EXPRESSED OR IMPLIED, INCLUDING BUT NOT LIMITED TO, THE IMPLIED WARRANTIES OF MERCHANTABILITY AND FITNESS FOR A PARTICULAR PURPOSE.





COUNCIL DISTRICT 7
NEIGHBORHOOD: LINDA VISTA
PLANNING COMMUNITY: LINDA VISTA



SURCHARGE PROJECT
VSTA-S4: LINDA VISTA SEGMENT 04

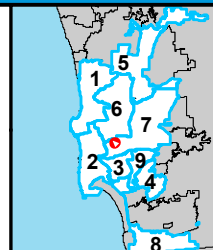
BOUNDARY LEGEND

-  Project Boundary
-  Parcel Boundaries



PROJECT DATA

TRENCH LENGTH:	165 FT
SERVICE DROPS:	3
POWER POLE REMOVAL:	4
TRANSFORMER COUNT:	1
ESTIMATED COST:	\$ 339,108



THIS MAP/DATA IS PROVIDED WITHOUT WARRANTY OF ANY KIND, EITHER EXPRESSED OR IMPLIED, INCLUDING BUT NOT LIMITED TO, THE IMPLIED WARRANTIES OF MERCHANTABILITY AND FITNESS FOR A PARTICULAR PURPOSE.



COUNCIL DISTRICT 7
NEIGHBORHOOD: LINDA VISTA
PLANNING COMMUNITY: LINDA VISTA



SURCHARGE PROJECT
VSTA-S5: LINDA VISTA SEGMENT 05

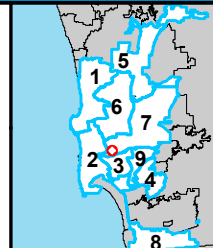
BOUNDARY LEGEND

- Project Boundary
- Parcel Boundaries



PROJECT DATA

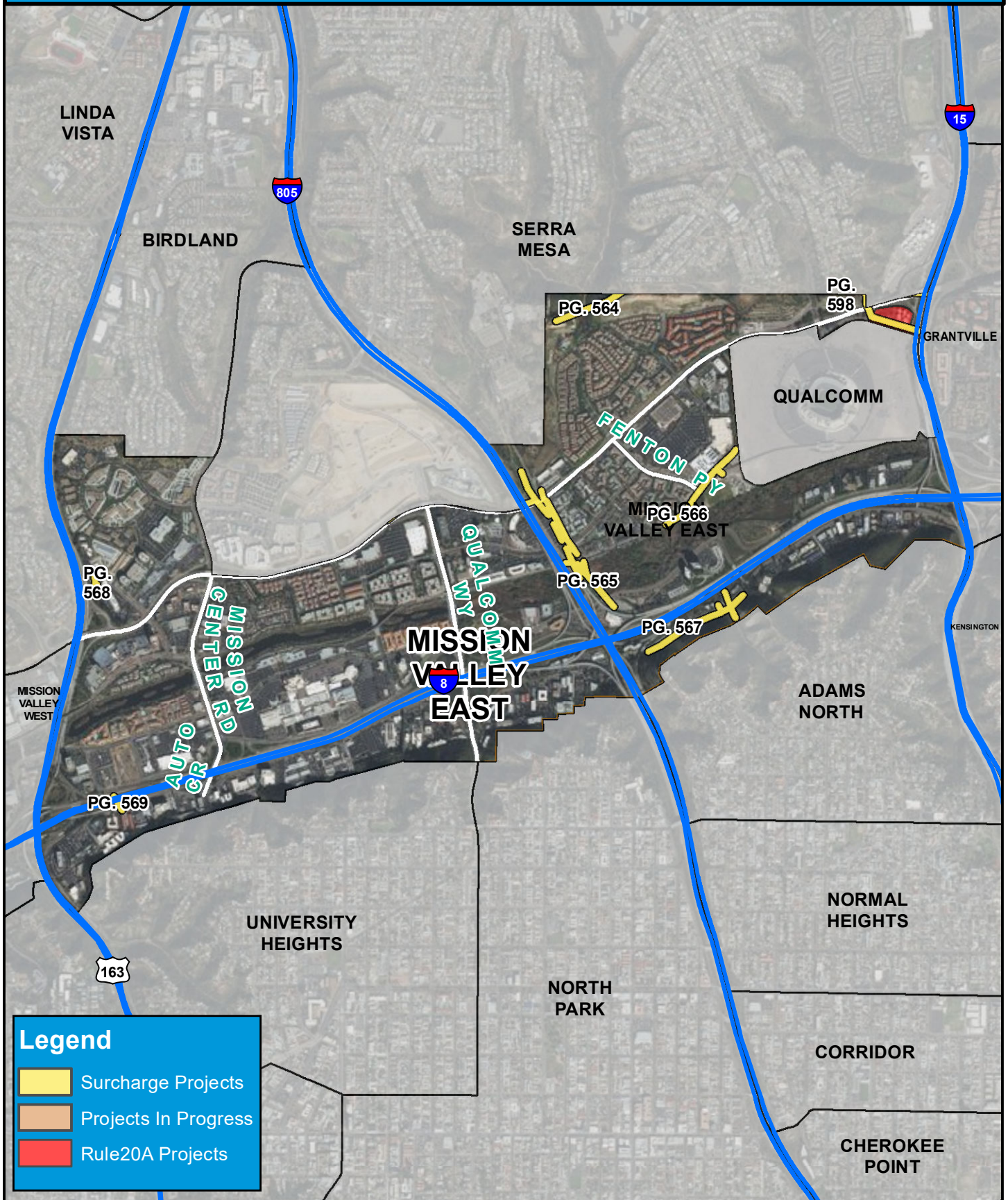
TRENCH LENGTH:	1,247 FT
SERVICE DROPS:	2
POWER POLE REMOVAL:	9
TRANSFORMER COUNT:	1
ESTIMATED COST:	\$ 835,764



THIS MAP/DATA IS PROVIDED WITHOUT WARRANTY OF ANY KIND, EITHER EXPRESSED OR IMPLIED, INCLUDING BUT NOT LIMITED TO, THE IMPLIED WARRANTIES OF MERCHANTABILITY AND FITNESS FOR A PARTICULAR PURPOSE.



COUNCIL DISTRICT 7 NEIGHBORHOOD: MISSION VALLEY EAST KEYED MAP



Legend

- Surcharge Projects
- Projects In Progress
- Rule20A Projects



COUNCIL DISTRICT 7
NEIGHBORHOOD: MISSION VALLEY EAST
PLANNING COMMUNITY: MISSION VALLEY



SURCHARGE PROJECT
MVYE-S1: MISSION VALLEY EAST SEGMENT 01

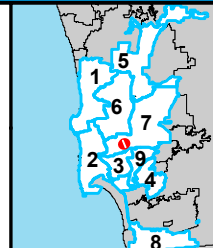
BOUNDARY LEGEND

-  Project Boundary
-  Parcel Boundaries



PROJECT DATA

TRENCH LENGTH:	1,506 FT
SERVICE DROPS:	3
POWER POLE REMOVAL:	1
TRANSFORMER COUNT:	0
ESTIMATED COST:	\$ 881,399



THIS MAP/DATA IS PROVIDED WITHOUT WARRANTY OF ANY KIND, EITHER EXPRESSED OR IMPLIED, INCLUDING BUT NOT LIMITED TO, THE IMPLIED WARRANTIES OF MERCHANTABILITY AND FITNESS FOR A PARTICULAR PURPOSE.






COUNCIL DISTRICT 7
NEIGHBORHOOD: MISSION VALLEY EAST
PLANNING COMMUNITY: MISSION VALLEY



SURCHARGE PROJECT
MVYE-S2: MISSION VALLEY EAST SEGMENT 02

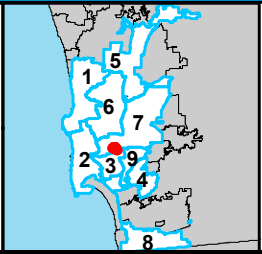
BOUNDARY LEGEND

	Project Boundary
	Parcel Boundaries

N 

PROJECT DATA

TRENCH LENGTH:	7,177 FT
SERVICE DROPS:	4
POWER POLE REMOVAL:	26
TRANSFORMER COUNT:	3
ESTIMATED COST:	\$ 3,566,237



SanGIS
San Diego Gas & Electric

THIS MAP/DATA IS PROVIDED WITHOUT WARRANTY OF ANY KIND, EITHER EXPRESSED OR IMPLIED, INCLUDING BUT NOT LIMITED TO, THE IMPLIED WARRANTIES OF MERCHANTABILITY AND FITNESS FOR A PARTICULAR PURPOSE.





COUNCIL DISTRICT 7
NEIGHBORHOOD: MISSION VALLEY EAST
PLANNING COMMUNITY: MISSION VALLEY



SURCHARGE PROJECT
MVYE-S3: MISSION VALLEY EAST SEGMENT 03

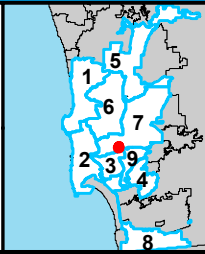
BOUNDARY LEGEND

-  Project Boundary
-  Parcel Boundaries



PROJECT DATA

TRENCH LENGTH:	2,010 FT
SERVICE DROPS:	0
POWER POLE REMOVAL:	10
TRANSFORMER COUNT:	2
ESTIMATED COST:	\$ 1,177,487



SanGIS
San Diego Gas & Electric
 THIS MAP/DATA IS PROVIDED WITHOUT WARRANTY OF ANY KIND, EITHER EXPRESSED OR IMPLIED, INCLUDING BUT NOT LIMITED TO, THE IMPLIED WARRANTIES OF MERCHANTABILITY AND FITNESS FOR A PARTICULAR PURPOSE.





COUNCIL DISTRICT 7
NEIGHBORHOOD: MISSION VALLEY EAST
PLANNING COMMUNITY: MISSION VALLEY



SURCHARGE PROJECT
MVYE-S4: MISSION VALLEY EAST SEGMENT 04

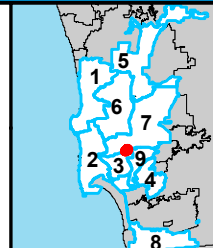
BOUNDARY LEGEND

-  Project Boundary
-  Parcel Boundaries



PROJECT DATA

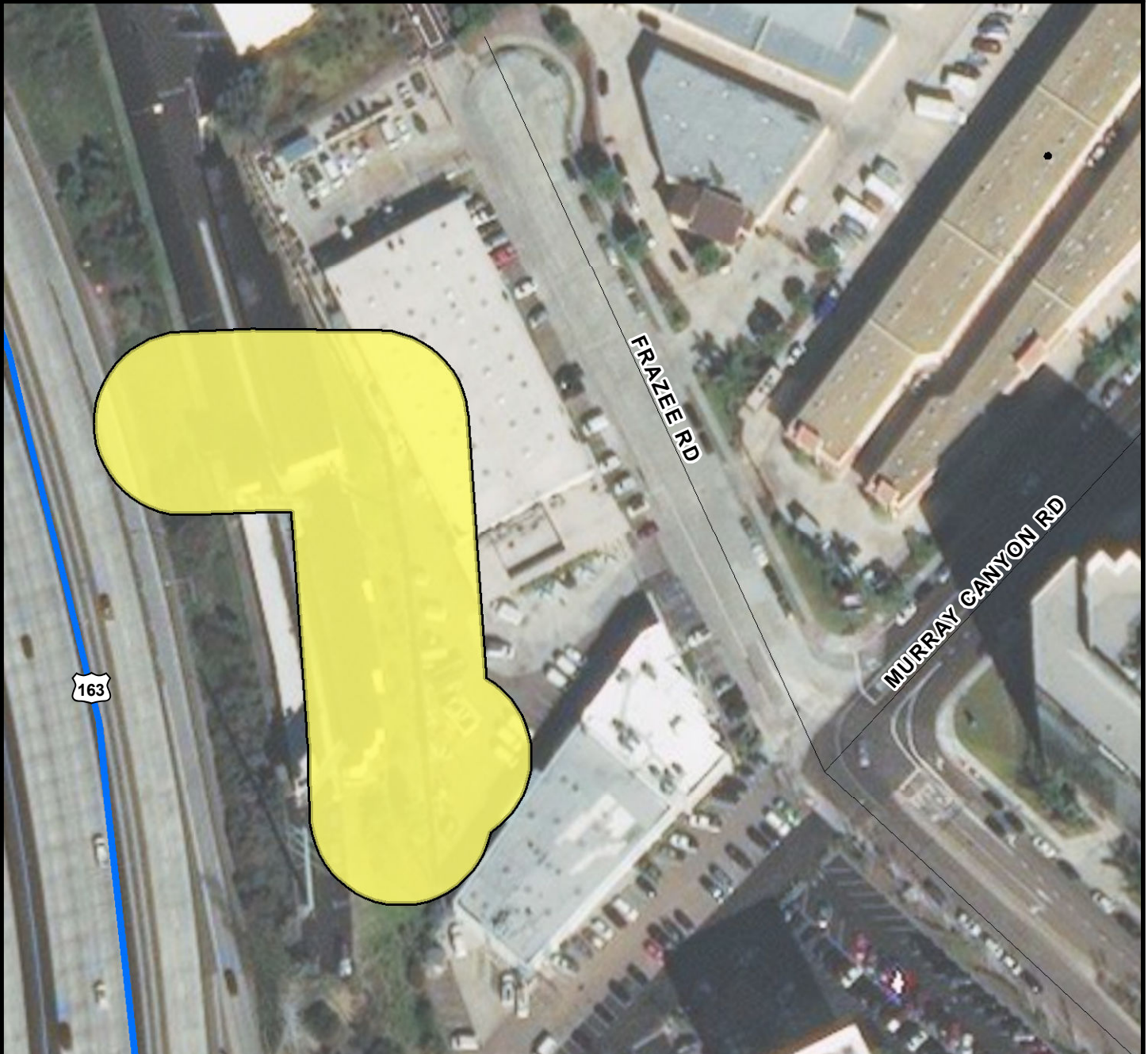
TRENCH LENGTH:	2,564 FT
SERVICE DROPS:	0
POWER POLE REMOVAL:	12
TRANSFORMER COUNT:	1
ESTIMATED COST:	\$ 1,399,173



THIS MAP/DATA IS PROVIDED WITHOUT WARRANTY OF ANY KIND, EITHER EXPRESSED OR IMPLIED, INCLUDING BUT NOT LIMITED TO, THE IMPLIED WARRANTIES OF MERCHANTABILITY AND FITNESS FOR A PARTICULAR PURPOSE.






COUNCIL DISTRICT 7
NEIGHBORHOOD: MISSION VALLEY EAST
PLANNING COMMUNITY: MISSION VALLEY



SURCHARGE PROJECT
MVYE-S5: MISSION VALLEY EAST SEGMENT 05

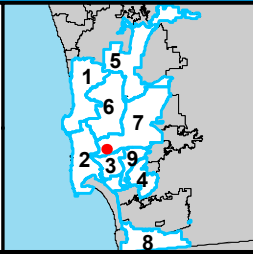
BOUNDARY LEGEND

	Project Boundary
	Parcel Boundaries

N 

PROJECT DATA

TRENCH LENGTH:	419 FT
SERVICE DROPS:	0
POWER POLE REMOVAL:	6
TRANSFORMER COUNT:	3
ESTIMATED COST:	\$ 491,889

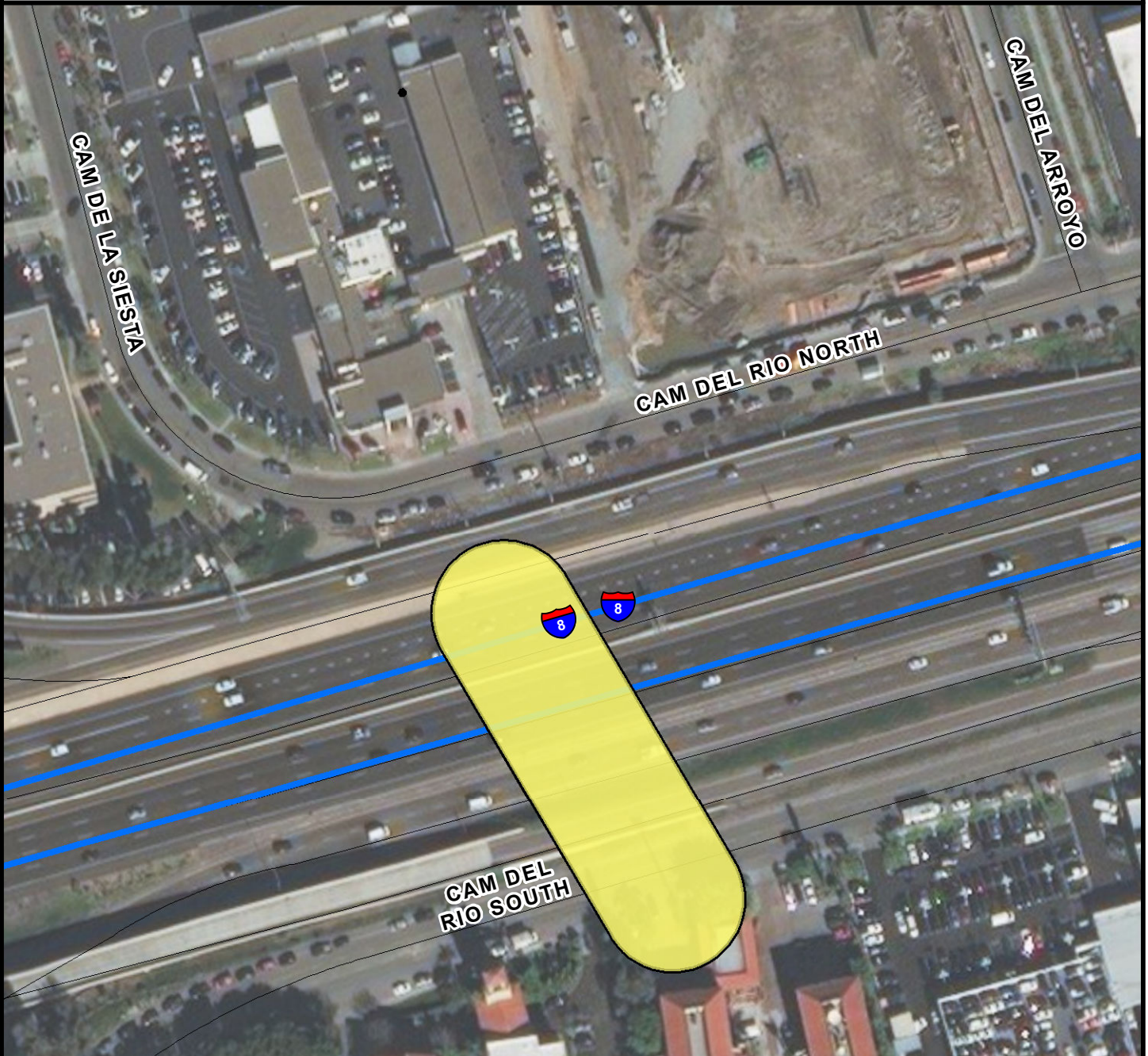


SanGIS
San Diego Gas & Electric

THIS MAP/DATA IS PROVIDED WITHOUT WARRANTY OF ANY KIND, EITHER EXPRESSED OR IMPLIED, INCLUDING BUT NOT LIMITED TO, THE IMPLIED WARRANTIES OF MERCHANTABILITY AND FITNESS FOR A PARTICULAR PURPOSE.






COUNCIL DISTRICT 7
NEIGHBORHOOD: MISSION VALLEY EAST
PLANNING COMMUNITY: MISSION VALLEY



SURCHARGE PROJECT
MVYE-S6: MISSION VALLEY EAST SEGMENT 06

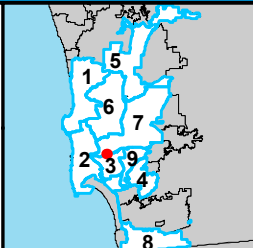
BOUNDARY LEGEND

	Project Boundary
	Parcel Boundaries

N 

PROJECT DATA

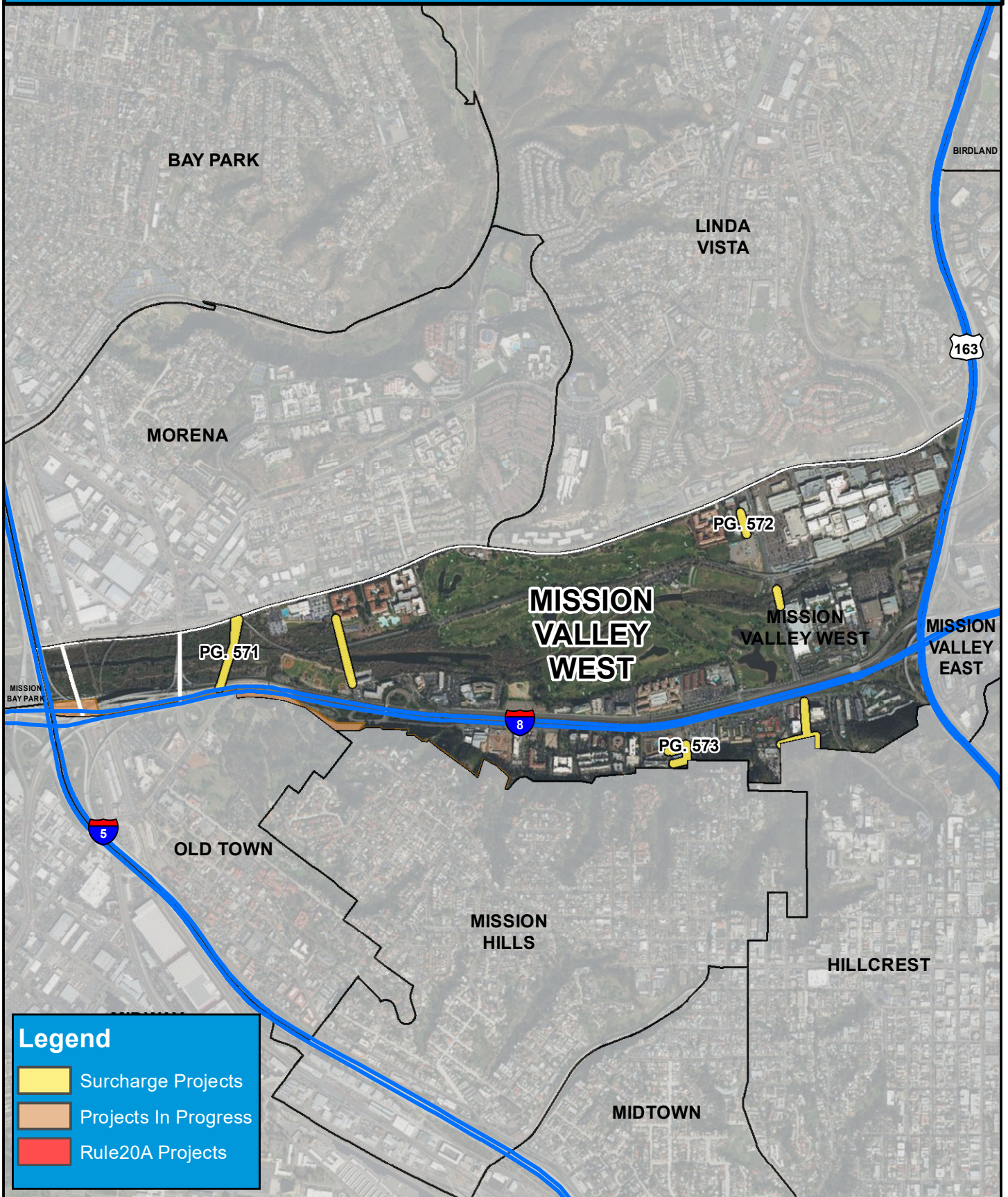
TRENCH LENGTH:	278 FT
SERVICE DROPS:	0
POWER POLE REMOVAL:	2
TRANSFORMER COUNT:	0
ESTIMATED COST:	\$ 316,857



SanGIS
 San Diego Regional Council
 THIS MAP/DATA IS PROVIDED WITHOUT WARRANTY OF ANY KIND, EITHER EXPRESSED OR IMPLIED, INCLUDING BUT NOT LIMITED TO, THE IMPLIED WARRANTIES OF MERCHANTABILITY AND FITNESS FOR A PARTICULAR PURPOSE.

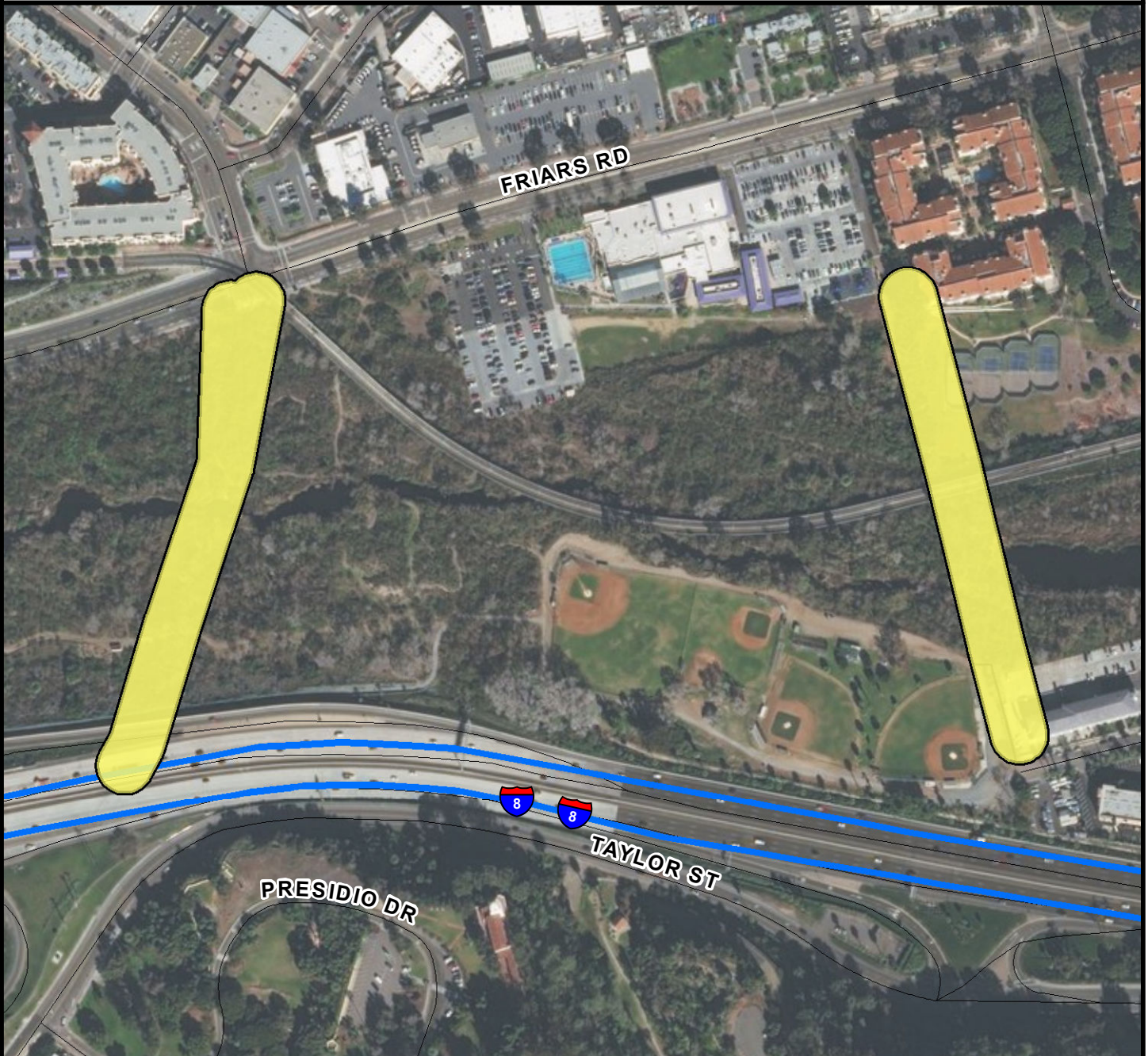


COUNCIL DISTRICT 7 NEIGHBORHOOD: MISSION VALLEY WEST KEYED MAP





COUNCIL DISTRICT 7
NEIGHBORHOOD: MISSION VALLEY WEST
PLANNING COMMUNITY: MISSION VALLEY



SURCHARGE PROJECT
MVYW-S1: MISSION VALLEY WEST SEGMENT 01

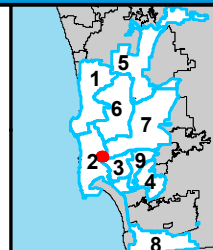
BOUNDARY LEGEND

-  Project Boundary
-  Parcel Boundaries



PROJECT DATA

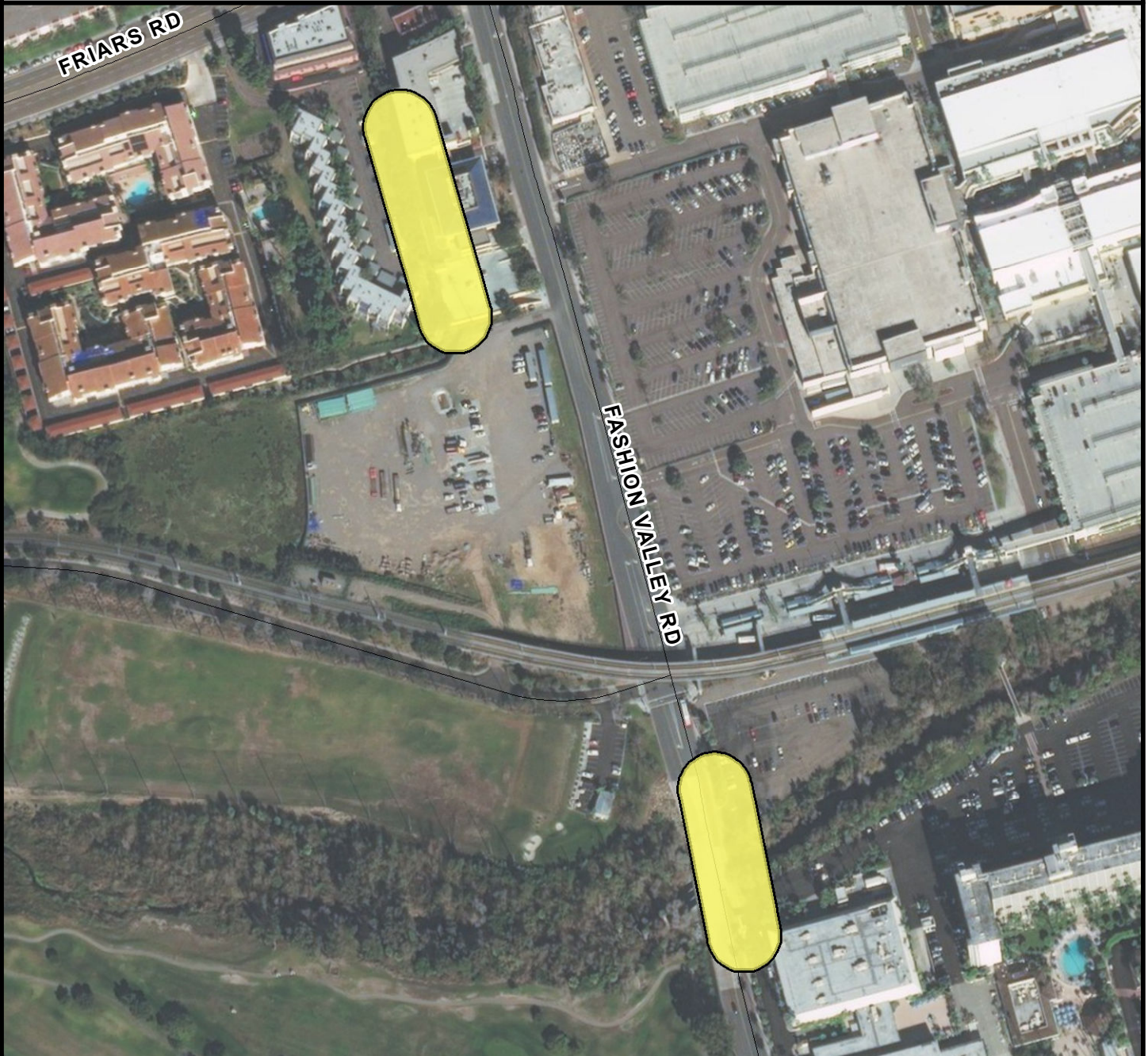
TRENCH LENGTH:	2,235 FT
SERVICE DROPS:	0
POWER POLE REMOVAL:	9
TRANSFORMER COUNT:	0
ESTIMATED COST:	\$ 1,211,990



THIS MAP/DATA IS PROVIDED WITHOUT WARRANTY OF ANY KIND, EITHER EXPRESSED OR IMPLIED, INCLUDING BUT NOT LIMITED TO, THE IMPLIED WARRANTIES OF MERCHANTABILITY AND FITNESS FOR A PARTICULAR PURPOSE.



COUNCIL DISTRICT 7
NEIGHBORHOOD: MISSION VALLEY WEST
PLANNING COMMUNITY: MISSION VALLEY



SURCHARGE PROJECT
MVYW-S2: MISSION VALLEY WEST SEGMENT 02

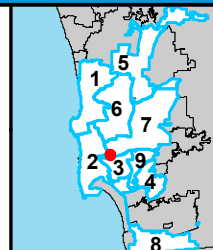
BOUNDARY LEGEND

-  Project Boundary
-  Parcel Boundaries



PROJECT DATA

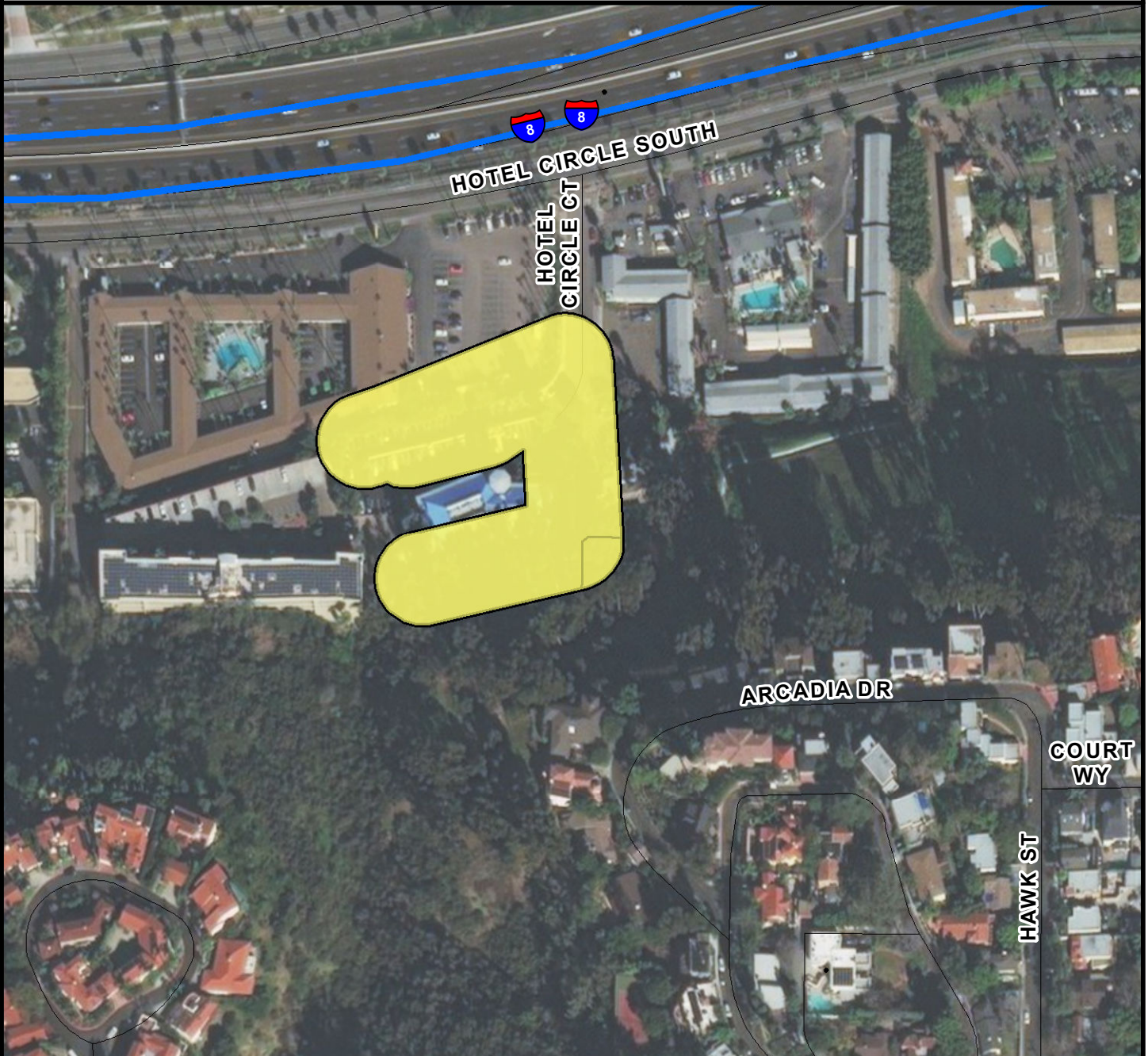
TRENCH LENGTH:	601 FT
SERVICE DROPS:	1
POWER POLE REMOVAL:	8
TRANSFORMER COUNT:	1
ESTIMATED COST:	\$ 525,157



THIS MAP/DATA IS PROVIDED WITHOUT WARRANTY OF ANY KIND, EITHER EXPRESSED OR IMPLIED, INCLUDING BUT NOT LIMITED TO, THE IMPLIED WARRANTIES OF MERCHANTABILITY AND FITNESS FOR A PARTICULAR PURPOSE.





COUNCIL DISTRICT 7
NEIGHBORHOOD: MISSION VALLEY WEST
PLANNING COMMUNITY: MISSION VALLEY



SURCHARGE PROJECT
MVYW-S3: MISSION VALLEY WEST SEGMENT 03

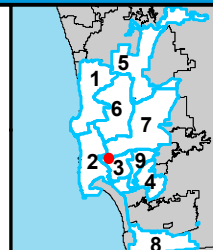
BOUNDARY LEGEND

-  Project Boundary
-  Parcel Boundaries



PROJECT DATA

TRENCH LENGTH:	979 FT
SERVICE DROPS:	1
POWER POLE REMOVAL:	8
TRANSFORMER COUNT:	2
ESTIMATED COST:	\$ 719,652



THIS MAP/DATA IS PROVIDED WITHOUT WARRANTY OF ANY KIND, EITHER EXPRESSED OR IMPLIED, INCLUDING BUT NOT LIMITED TO, THE IMPLIED WARRANTIES OF MERCHANTABILITY AND FITNESS FOR A PARTICULAR PURPOSE.



COUNCIL DISTRICT 7 NEIGHBORHOOD: QUALCOMM KEYED MAP



Legend

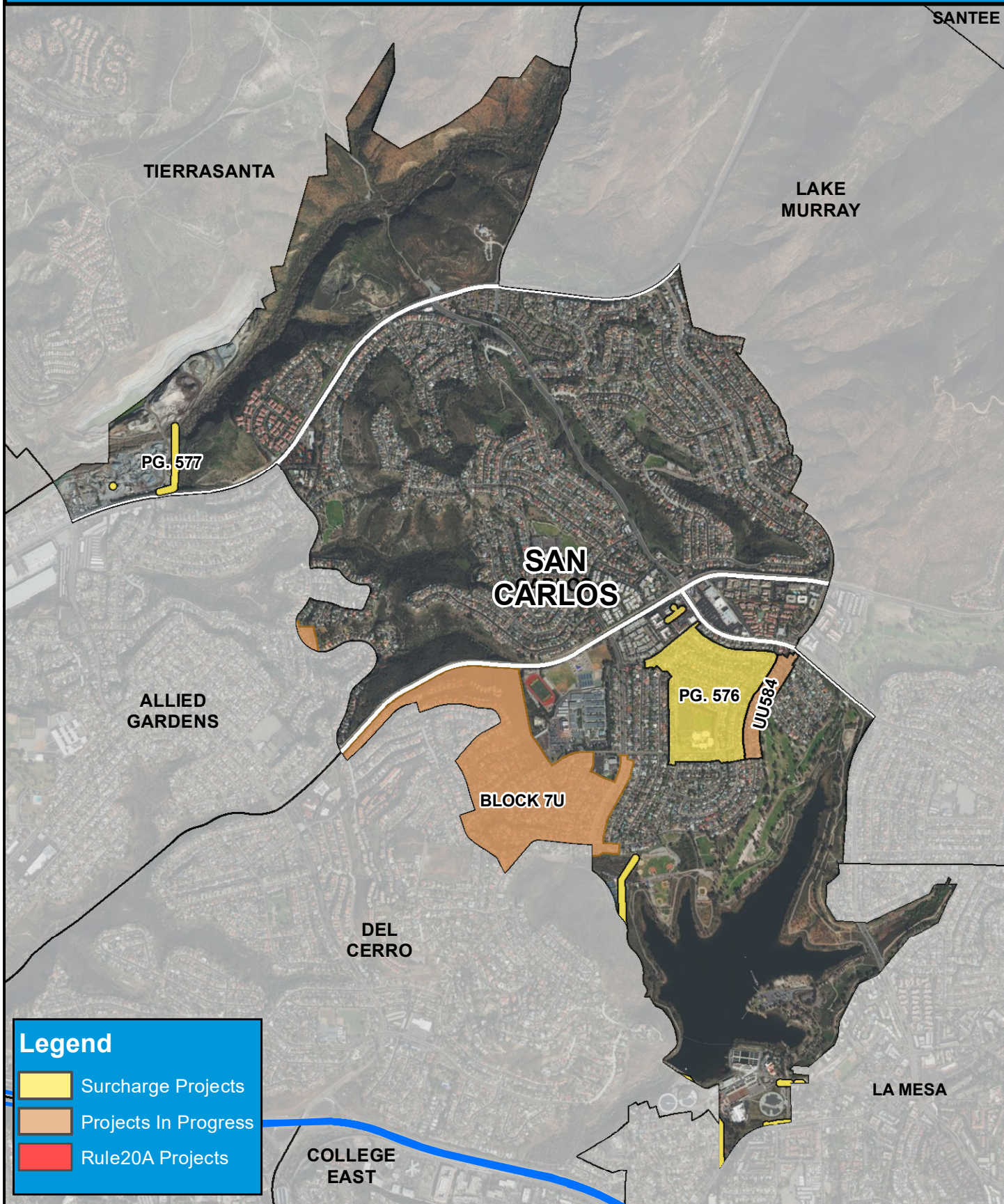
- Surcharge Projects
- Projects In Progress
- Rule20A Projects






COUNCIL DISTRICT 7 NEIGHBORHOOD: SAN CARLOS KEYED MAP



SANTEE



Legend

-  Surcharge Projects
-  Projects In Progress
-  Rule20A Projects



COUNCIL DISTRICT 7
NEIGHBORHOOD: SAN CARLOS
PLANNING COMMUNITY: NAVAJO



SURCHARGE PROJECT
SACA-01: SAN CARLOS 01

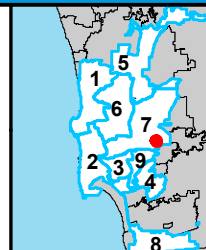
BOUNDARY LEGEND

-  Project Boundary
-  Parcel Boundaries



PROJECT DATA

TRENCH LENGTH:	12,167 FT
SERVICE DROPS:	205
POWER POLE REMOVAL:	59
TRANSFORMER COUNT:	20
ESTIMATED COST:	\$ 8,465,452



THIS MAP/DATA IS PROVIDED WITHOUT WARRANTY OF ANY KIND, EITHER EXPRESSED OR IMPLIED, INCLUDING BUT NOT LIMITED TO, THE IMPLIED WARRANTIES OF MERCHANTABILITY AND FITNESS FOR A PARTICULAR PURPOSE.





COUNCIL DISTRICT 7
NEIGHBORHOOD: SAN CARLOS
PLANNING COMMUNITY: NAVAJO



SURCHARGE PROJECT
SACA-S1: SAN CARLOS SEGMENT 01

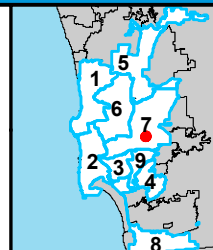
BOUNDARY LEGEND

-  Project Boundary
-  Parcel Boundaries



PROJECT DATA

TRENCH LENGTH:	1,330 FT
SERVICE DROPS:	0
POWER POLE REMOVAL:	8
TRANSFORMER COUNT:	0
ESTIMATED COST:	\$ 816,580



THIS MAP/DATA IS PROVIDED WITHOUT WARRANTY OF ANY KIND, EITHER EXPRESSED OR IMPLIED, INCLUDING BUT NOT LIMITED TO, THE IMPLIED WARRANTIES OF MERCHANTABILITY AND FITNESS FOR A PARTICULAR PURPOSE.



COUNCIL DISTRICT 7
NEIGHBORHOOD: SAN CARLOS
PLANNING COMMUNITY: NAVAJO



SURCHARGE PROJECT
SACA-S2: SAN CARLOS SEGMENT 02

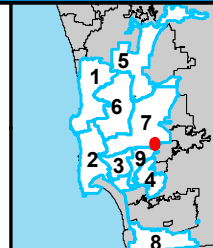
BOUNDARY LEGEND

-  Project Boundary
-  Parcel Boundaries



PROJECT DATA

TRENCH LENGTH:	2,726 FT
SERVICE DROPS:	0
POWER POLE REMOVAL:	9
TRANSFORMER COUNT:	1
ESTIMATED COST:	\$ 1,450,505



THIS MAP/DATA IS PROVIDED WITHOUT WARRANTY OF ANY KIND, EITHER EXPRESSED OR IMPLIED, INCLUDING BUT NOT LIMITED TO, THE IMPLIED WARRANTIES OF MERCHANTABILITY AND FITNESS FOR A PARTICULAR PURPOSE.



COUNCIL DISTRICT 7
NEIGHBORHOOD: SAN CARLOS
PLANNING COMMUNITY: NAVAJO



SURCHARGE PROJECT
SACA-S3: SAN CARLOS SEGMENT 03

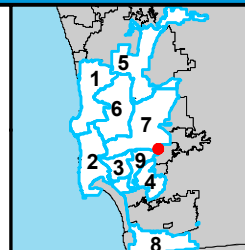
BOUNDARY LEGEND

-  Project Boundary
-  Parcel Boundaries



PROJECT DATA

TRENCH LENGTH:	663 FT
SERVICE DROPS:	0
POWER POLE REMOVAL:	6
TRANSFORMER COUNT:	1
ESTIMATED COST:	\$ 540,324



THIS MAP/DATA IS PROVIDED WITHOUT WARRANTY OF ANY KIND, EITHER EXPRESSED OR IMPLIED, INCLUDING BUT NOT LIMITED TO, THE IMPLIED WARRANTIES OF MERCHANTABILITY AND FITNESS FOR A PARTICULAR PURPOSE.



COUNCIL DISTRICT 7 NEIGHBORHOOD: SCRIPPS RANCH KEYED MAP



Legend

- Surcharge Projects
- Projects In Progress
- Rule20A Projects





COUNCIL DISTRICT 7
NEIGHBORHOOD: SCRIPPS RANCH
PLANNING COMMUNITY: MILITARY FACILITIES



SURCHARGE PROJECT
SCRP-S1: SCRIPPS RANCH SEGMENT 01

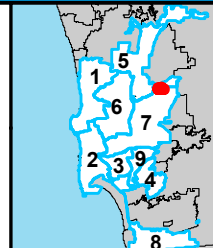
BOUNDARY LEGEND

-  Project Boundary
-  Parcel Boundaries



PROJECT DATA

TRENCH LENGTH:	7,382 FT
SERVICE DROPS:	0
POWER POLE REMOVAL:	28
TRANSFORMER COUNT:	2
ESTIMATED COST:	\$ 3,588,048



THIS MAP/DATA IS PROVIDED WITHOUT WARRANTY OF ANY KIND, EITHER EXPRESSED OR IMPLIED, INCLUDING BUT NOT LIMITED TO, THE IMPLIED WARRANTIES OF MERCHANTABILITY AND FITNESS FOR A PARTICULAR PURPOSE.





COUNCIL DISTRICT 7
NEIGHBORHOOD: SCRIPPS RANCH
PLANNING COMMUNITY: MILITARY FACILITIES



SURCHARGE PROJECT
SCRP-S2: SCRIPPS RANCH SEGMENT 02

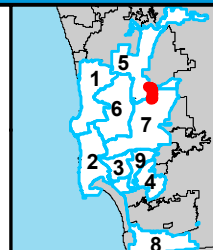
BOUNDARY LEGEND

-  Project Boundary
-  Parcel Boundaries



PROJECT DATA

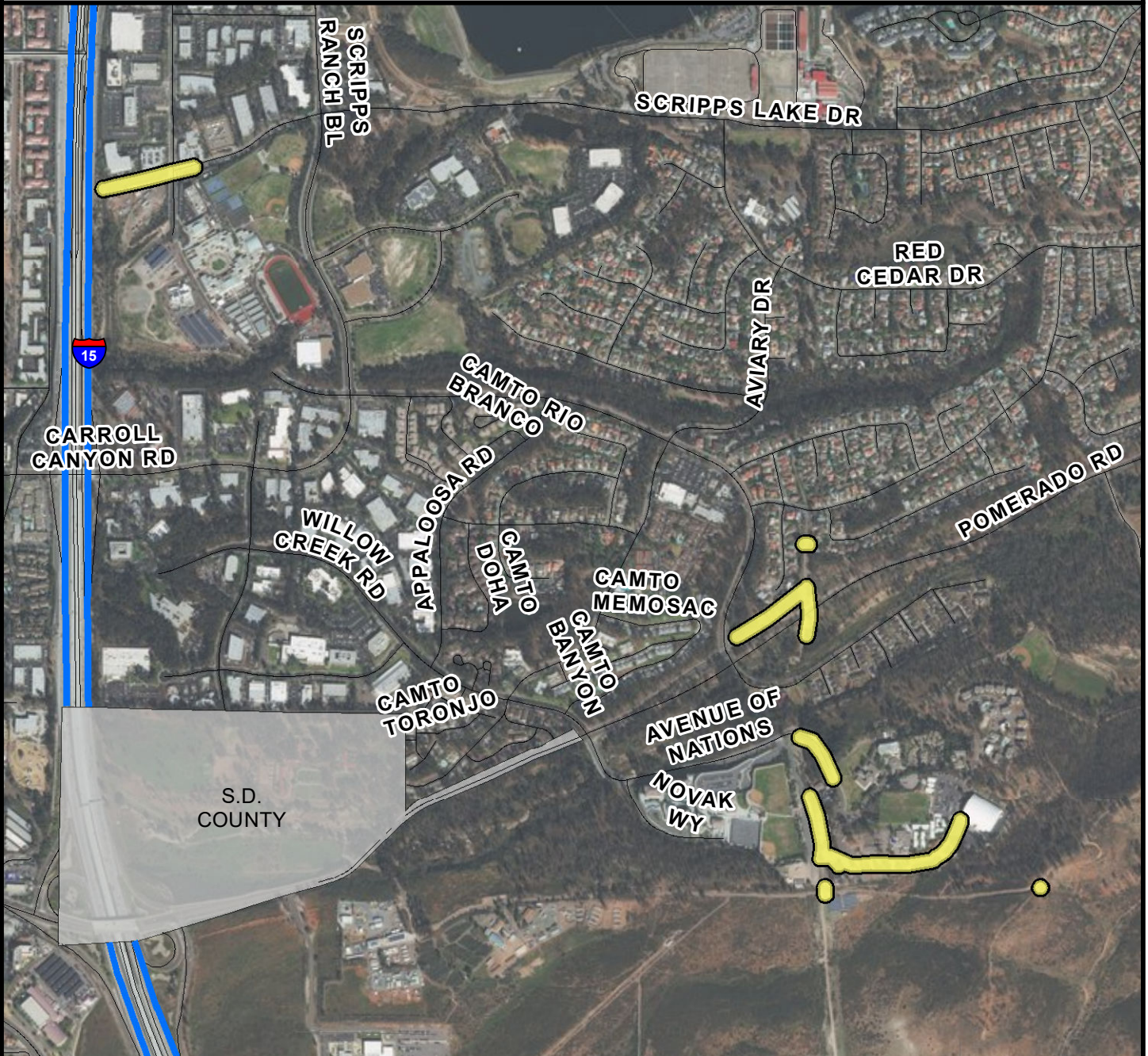
TRENCH LENGTH:	12,182 FT
SERVICE DROPS:	0
POWER POLE REMOVAL:	42
TRANSFORMER COUNT:	5
ESTIMATED COST:	\$ 5,831,626



SanGIS
© 2014 San Diego Council
 THIS MAP/DATA IS PROVIDED WITHOUT WARRANTY OF ANY KIND, EITHER EXPRESSED OR IMPLIED, INCLUDING BUT NOT LIMITED TO, THE IMPLIED WARRANTIES OF MERCHANTABILITY AND FITNESS FOR A PARTICULAR PURPOSE.





COUNCIL DISTRICT 7
NEIGHBORHOOD: SCRIPPS RANCH
PLANNING COMMUNITY: SCRIPPS MIRAMAR RANCH



SURCHARGE PROJECT
SCRP-S3: SCRIPPS RANCH SEGMENT 03

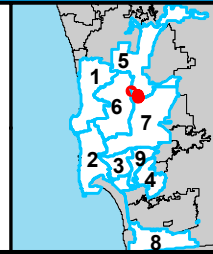
BOUNDARY LEGEND

-  Project Boundary
-  Parcel Boundaries



PROJECT DATA

TRENCH LENGTH:	4,416 FT
SERVICE DROPS:	1
POWER POLE REMOVAL:	29
TRANSFORMER COUNT:	3
ESTIMATED COST:	\$ 2,340,273



SanGIS
© 2014 San Diego County
 THIS MAP/DATA IS PROVIDED WITHOUT WARRANTY OF ANY KIND, EITHER EXPRESSED OR IMPLIED, INCLUDING BUT NOT LIMITED TO, THE IMPLIED WARRANTIES OF MERCHANTABILITY AND FITNESS FOR A PARTICULAR PURPOSE.





COUNCIL DISTRICT 7
NEIGHBORHOOD: SCRIPPS RANCH
PLANNING COMMUNITY: MILITARY FACILITIES



SURCHARGE PROJECT
SCRP-S4: SCRIPPS RANCH SEGMENT 04

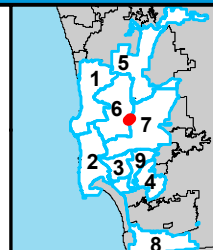
BOUNDARY LEGEND

-  Project Boundary
-  Parcel Boundaries



PROJECT DATA

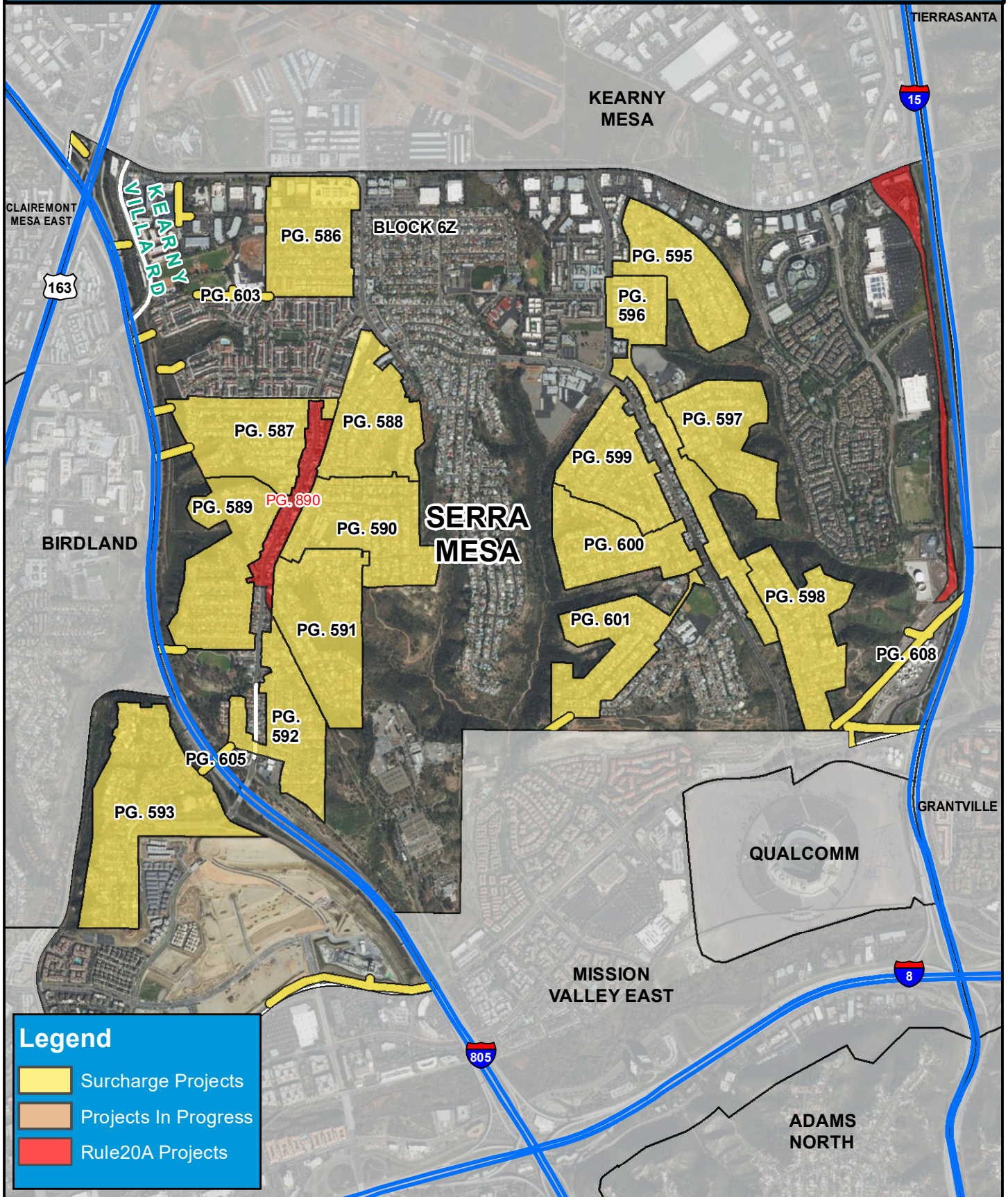
TRENCH LENGTH:	1,227 FT
SERVICE DROPS:	0
POWER POLE REMOVAL:	9
TRANSFORMER COUNT:	1
ESTIMATED COST:	\$ 795,002



THIS MAP/DATA IS PROVIDED WITHOUT WARRANTY OF ANY KIND, EITHER EXPRESSED OR IMPLIED, INCLUDING BUT NOT LIMITED TO, THE IMPLIED WARRANTIES OF MERCHANTABILITY AND FITNESS FOR A PARTICULAR PURPOSE.

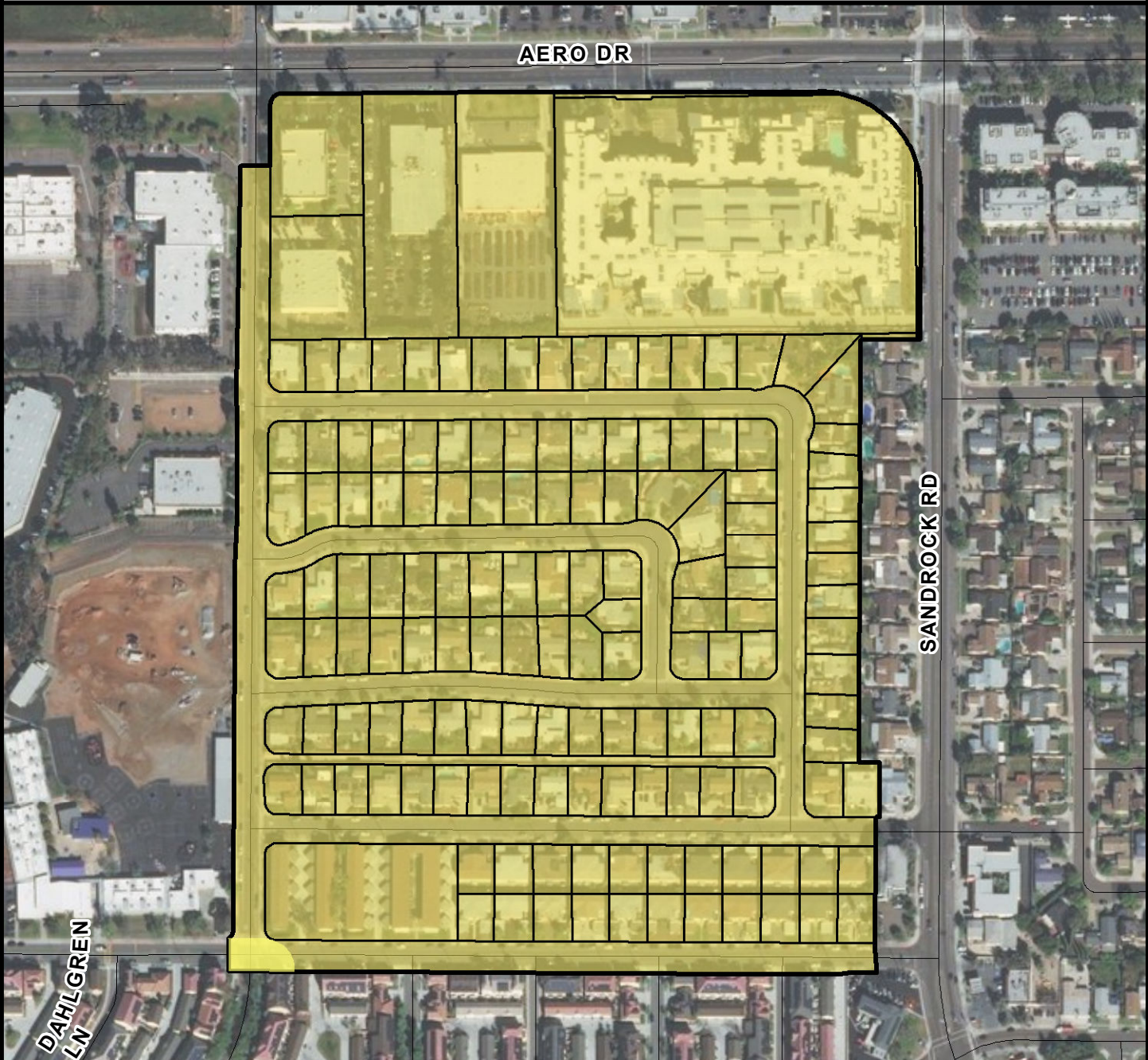


COUNCIL DISTRICT 7 NEIGHBORHOOD: SERRA MESA KEYED MAP





COUNCIL DISTRICT 7
NEIGHBORHOOD: SERRA MESA
PLANNING COMMUNITY: SERRA MESA



SURCHARGE PROJECT
SMSA-01: SERRA MESA 01

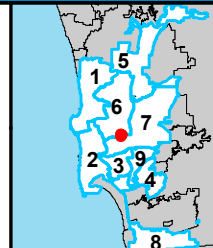
BOUNDARY LEGEND

-  Project Boundary
-  Parcel Boundaries



PROJECT DATA

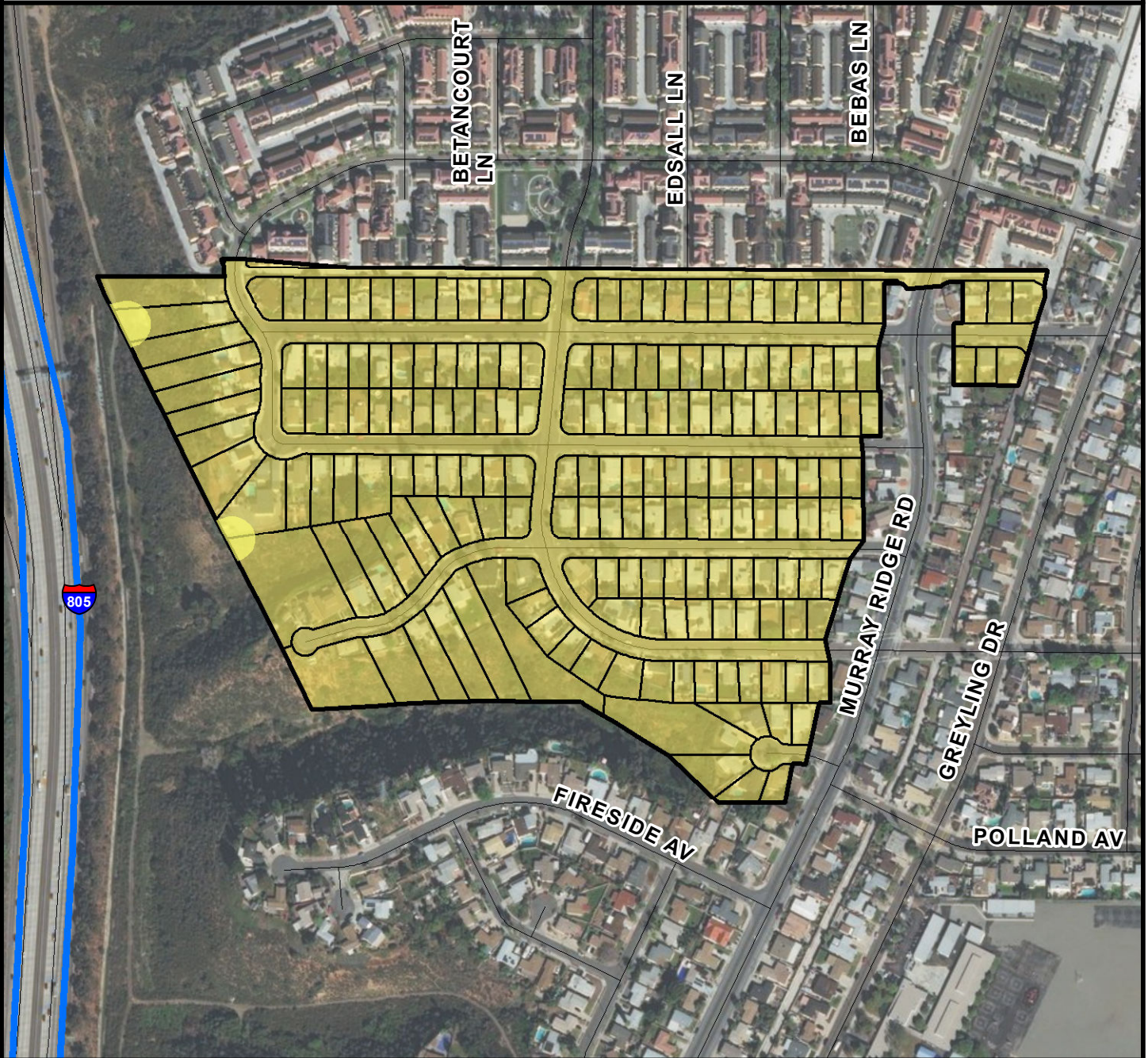
TRENCH LENGTH:	8,488 FT
SERVICE DROPS:	148
POWER POLE REMOVAL:	66
TRANSFORMER COUNT:	13
ESTIMATED COST:	\$ 6,140,657



SanGIS
© 2014 San Diego Council
 THIS MAP/DATA IS PROVIDED WITHOUT WARRANTY OF ANY KIND, EITHER EXPRESSED OR IMPLIED, INCLUDING BUT NOT LIMITED TO, THE IMPLIED WARRANTIES OF MERCHANTABILITY AND FITNESS FOR A PARTICULAR PURPOSE.



COUNCIL DISTRICT 7
NEIGHBORHOOD: SERRA MESA
PLANNING COMMUNITY: SERRA MESA



SURCHARGE PROJECT
SMSA-02: SERRA MESA 02

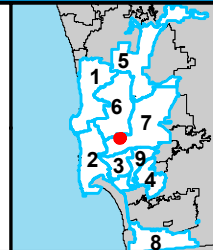
BOUNDARY LEGEND

-  Project Boundary
-  Parcel Boundaries



PROJECT DATA

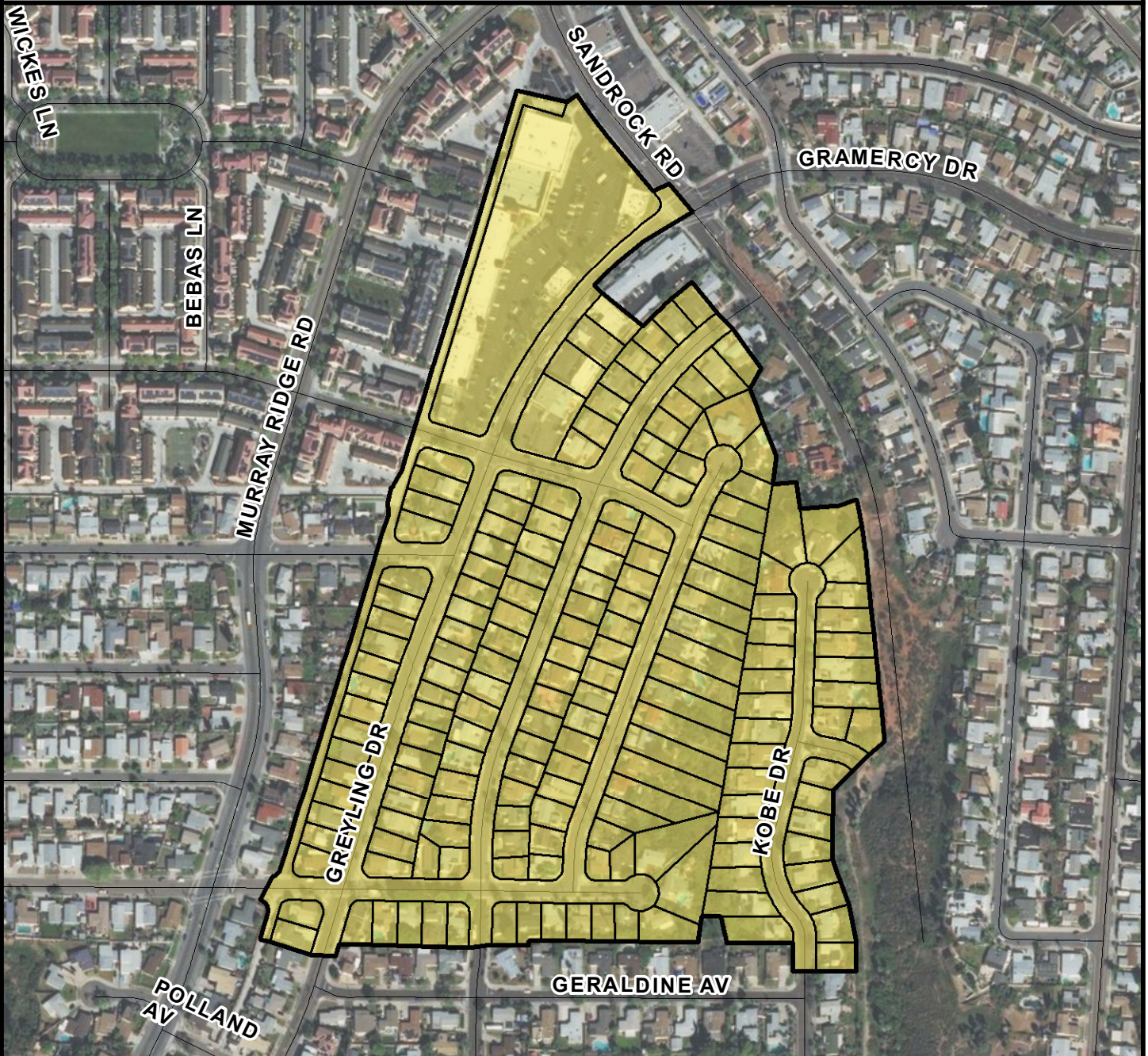
TRENCH LENGTH:	9,256 FT
SERVICE DROPS:	190
POWER POLE REMOVAL:	81
TRANSFORMER COUNT:	15
ESTIMATED COST:	\$ 7,077,212



THIS MAP/DATA IS PROVIDED WITHOUT WARRANTY OF ANY KIND, EITHER EXPRESSED OR IMPLIED, INCLUDING BUT NOT LIMITED TO, THE IMPLIED WARRANTIES OF MERCHANTABILITY AND FITNESS FOR A PARTICULAR PURPOSE.



COUNCIL DISTRICT 7
NEIGHBORHOOD: SERRA MESA
PLANNING COMMUNITY: SERRA MESA



SURCHARGE PROJECT
SMSA-03: SERRA MESA 03

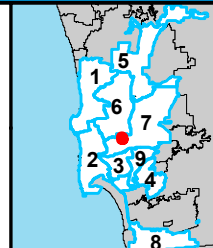
BOUNDARY LEGEND

-  Project Boundary
-  Parcel Boundaries



PROJECT DATA

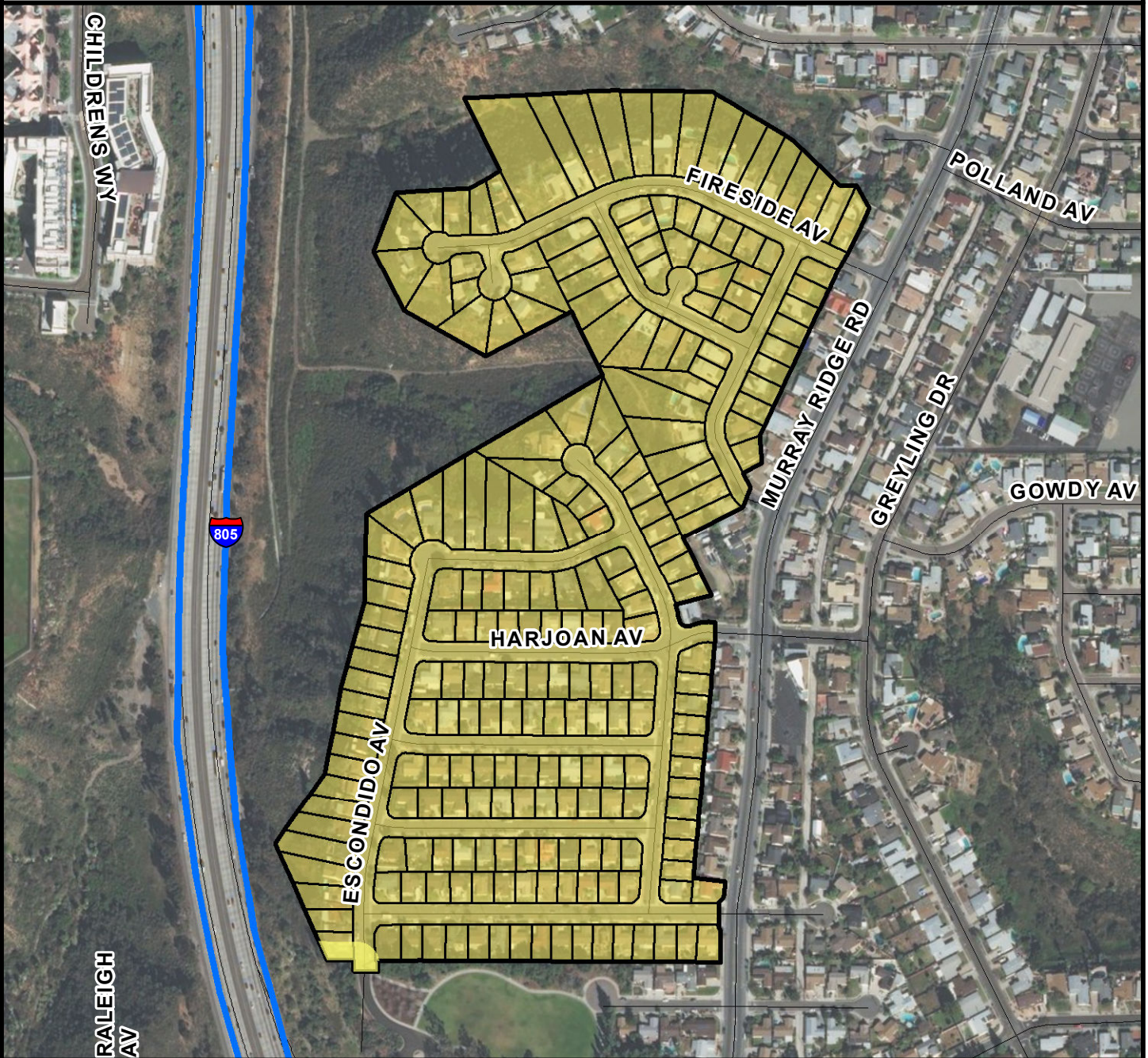
TRENCH LENGTH:	7,678 FT
SERVICE DROPS:	177
POWER POLE REMOVAL:	66
TRANSFORMER COUNT:	18
ESTIMATED COST:	\$ 6,169,861



THIS MAP/DATA IS PROVIDED WITHOUT WARRANTY OF ANY KIND, EITHER EXPRESSED OR IMPLIED, INCLUDING BUT NOT LIMITED TO, THE IMPLIED WARRANTIES OF MERCHANTABILITY AND FITNESS FOR A PARTICULAR PURPOSE.



COUNCIL DISTRICT 7
NEIGHBORHOOD: SERRA MESA
PLANNING COMMUNITY: SERRA MESA



SURCHARGE PROJECT
SMSA-04: SERRA MESA 04

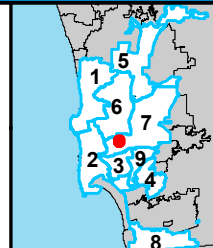
BOUNDARY LEGEND

- Project Boundary
- Parcel Boundaries



PROJECT DATA

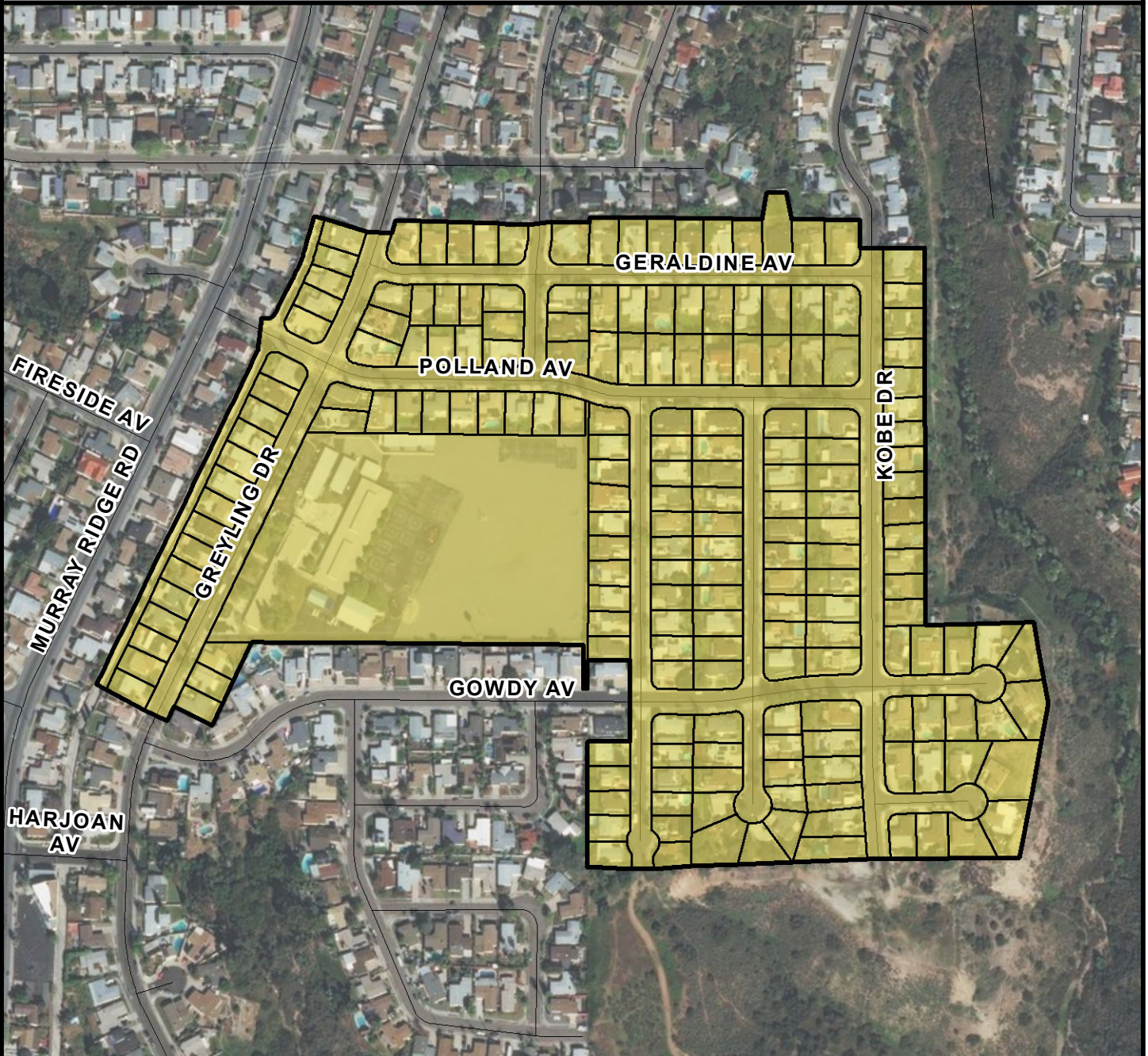
TRENCH LENGTH:	9,456 FT
SERVICE DROPS:	232
POWER POLE REMOVAL:	71
TRANSFORMER COUNT:	17
ESTIMATED COST:	\$ 7,522,690



THIS MAP/DATA IS PROVIDED WITHOUT WARRANTY OF ANY KIND, EITHER EXPRESSED OR IMPLIED, INCLUDING BUT NOT LIMITED TO, THE IMPLIED WARRANTIES OF MERCHANTABILITY AND FITNESS FOR A PARTICULAR PURPOSE.



COUNCIL DISTRICT 7
NEIGHBORHOOD: SERRA MESA
PLANNING COMMUNITY: SERRA MESA



SURCHARGE PROJECT
SMSA-05: SERRA MESA 05

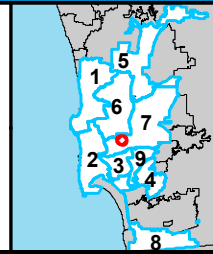
BOUNDARY LEGEND

- Project Boundary
- Parcel Boundaries



PROJECT DATA

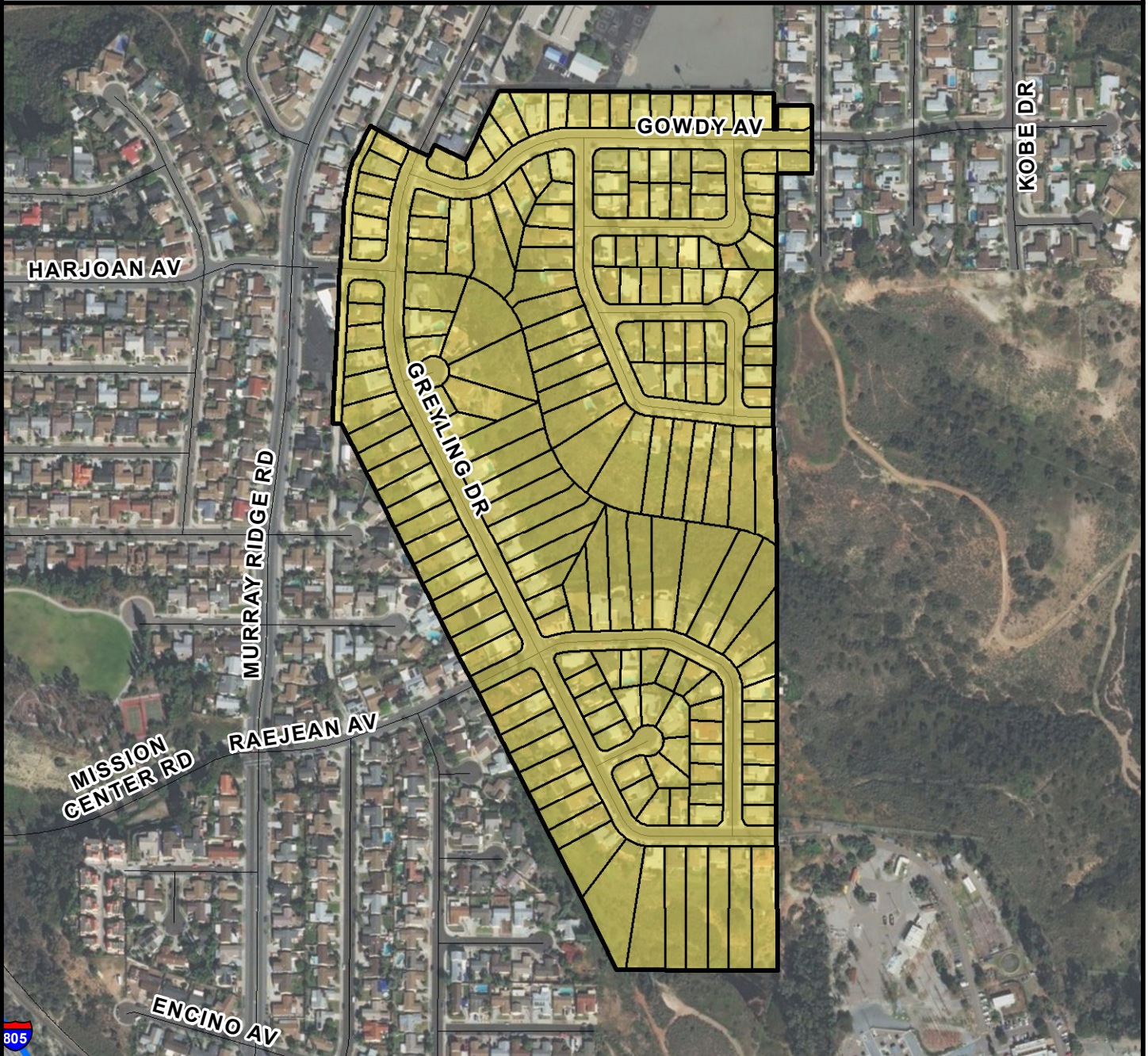
TRENCH LENGTH:	8,399 FT
SERVICE DROPS:	194
POWER POLE REMOVAL:	69
TRANSFORMER COUNT:	17
ESTIMATED COST:	\$ 6,637,244



SanGIS
© 2014 San Diego Council
 THIS MAP/DATA IS PROVIDED WITHOUT WARRANTY OF ANY KIND, EITHER EXPRESSED OR IMPLIED, INCLUDING BUT NOT LIMITED TO, THE IMPLIED WARRANTIES OF MERCHANTABILITY AND FITNESS FOR A PARTICULAR PURPOSE.



COUNCIL DISTRICT 7
NEIGHBORHOOD: SERRA MESA
PLANNING COMMUNITY: SERRA MESA



SURCHARGE PROJECT
SMSA-06: SERRA MESA 06

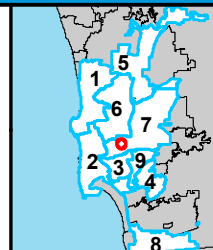
BOUNDARY LEGEND

- Project Boundary
- Parcel Boundaries



PROJECT DATA

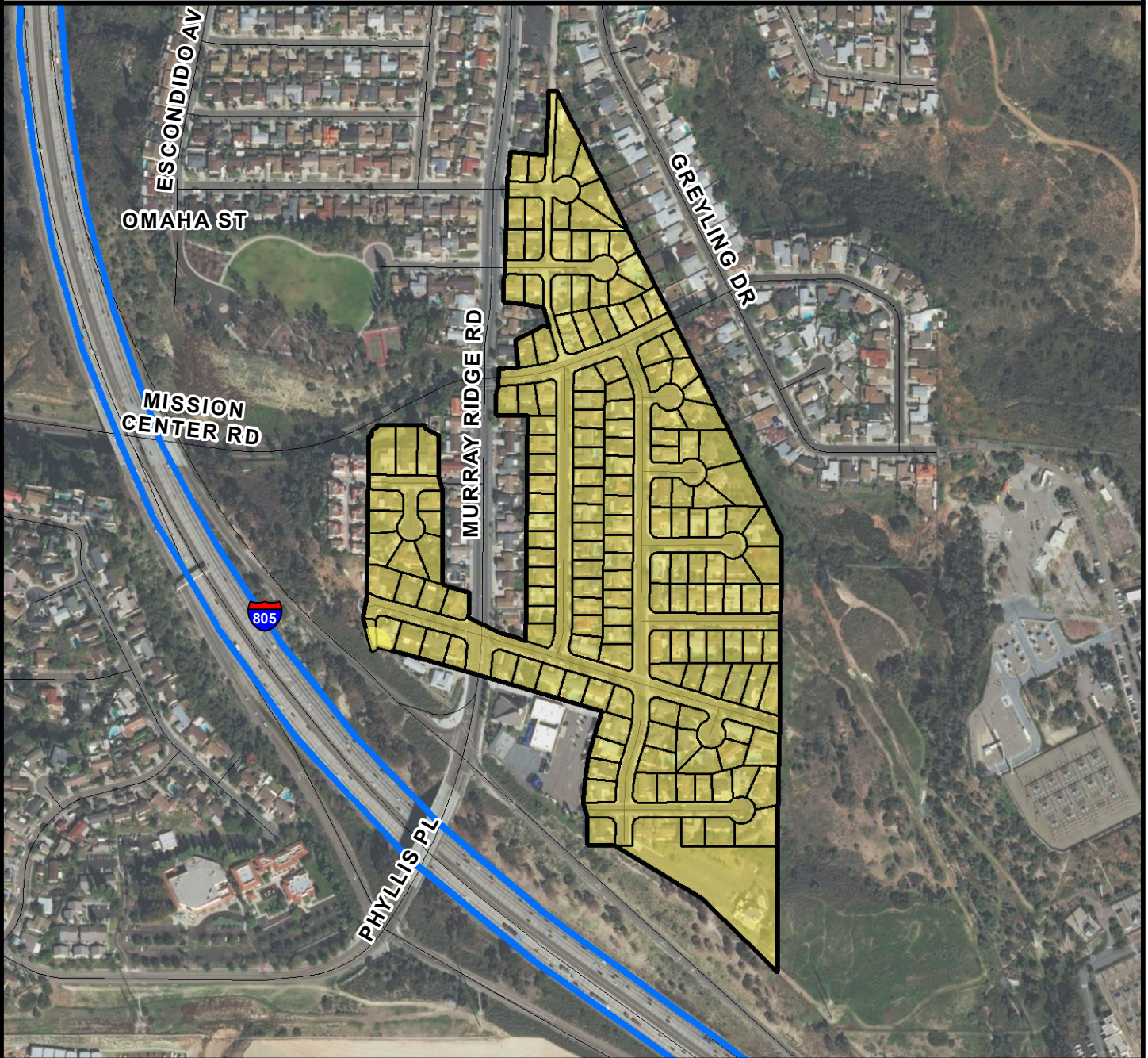
TRENCH LENGTH:	8,121 FT
SERVICE DROPS:	194
POWER POLE REMOVAL:	68
TRANSFORMER COUNT:	14
ESTIMATED COST:	\$ 6,430,184



SanGIS
San Diego Area San Diego Council
 THIS MAP/DATA IS PROVIDED WITHOUT WARRANTY OF ANY KIND, EITHER EXPRESSED OR IMPLIED, INCLUDING BUT NOT LIMITED TO, THE IMPLIED WARRANTIES OF MERCHANTABILITY AND FITNESS FOR A PARTICULAR PURPOSE.



COUNCIL DISTRICT 7
NEIGHBORHOOD: SERRA MESA
PLANNING COMMUNITY: SERRA MESA



SURCHARGE PROJECT
SMSA-07: SERRA MESA 07

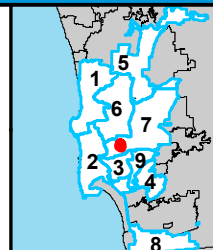
BOUNDARY LEGEND

-  Project Boundary
-  Parcel Boundaries



PROJECT DATA

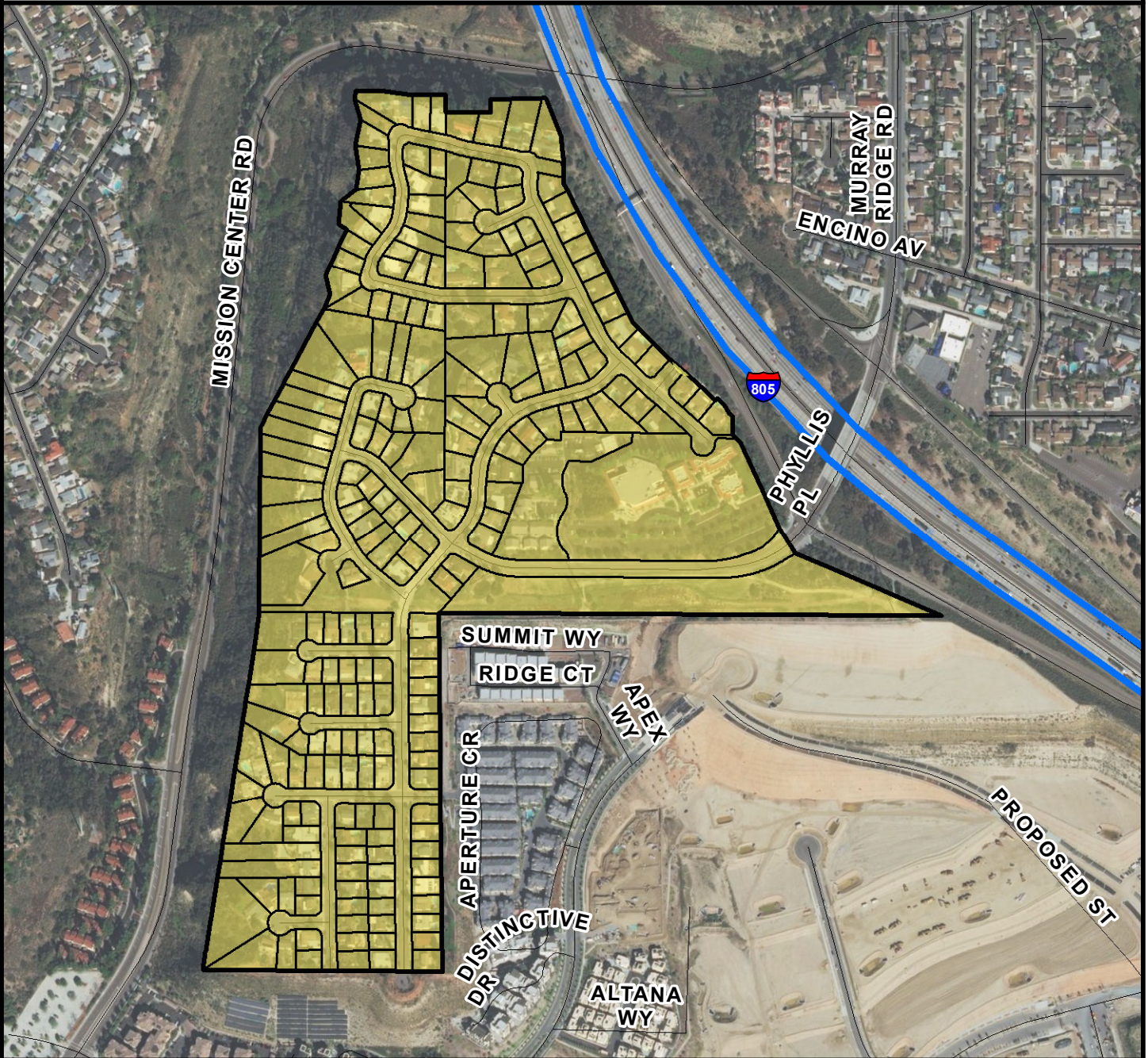
TRENCH LENGTH:	6,848 FT
SERVICE DROPS:	173
POWER POLE REMOVAL:	60
TRANSFORMER COUNT:	12
ESTIMATED COST:	\$ 5,596,721



THIS MAP/DATA IS PROVIDED WITHOUT WARRANTY OF ANY KIND, EITHER EXPRESSED OR IMPLIED, INCLUDING BUT NOT LIMITED TO, THE IMPLIED WARRANTIES OF MERCHANTABILITY AND FITNESS FOR A PARTICULAR PURPOSE.



COUNCIL DISTRICT 7
NEIGHBORHOOD: SERRA MESA
PLANNING COMMUNITY: SERRA MESA



SURCHARGE PROJECT
SMSA-08: SERRA MESA 08

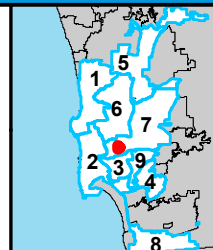
BOUNDARY LEGEND

- Project Boundary
- Parcel Boundaries



PROJECT DATA

TRENCH LENGTH:	10,882 FT
SERVICE DROPS:	222
POWER POLE REMOVAL:	69
TRANSFORMER COUNT:	19
ESTIMATED COST:	\$ 8,097,130



THIS MAP/DATA IS PROVIDED WITHOUT WARRANTY OF ANY KIND, EITHER EXPRESSED OR IMPLIED, INCLUDING BUT NOT LIMITED TO, THE IMPLIED WARRANTIES OF MERCHANTABILITY AND FITNESS FOR A PARTICULAR PURPOSE.



COUNCIL DISTRICT 7
NEIGHBORHOOD: SERRA MESA
PLANNING COMMUNITY: SERRA MESA



SURCHARGE PROJECT
SMSA-09: SERRA MESA 09

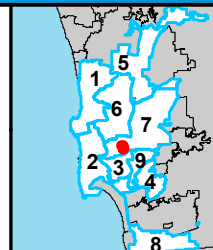
BOUNDARY LEGEND

-  Project Boundary
-  Parcel Boundaries



PROJECT DATA

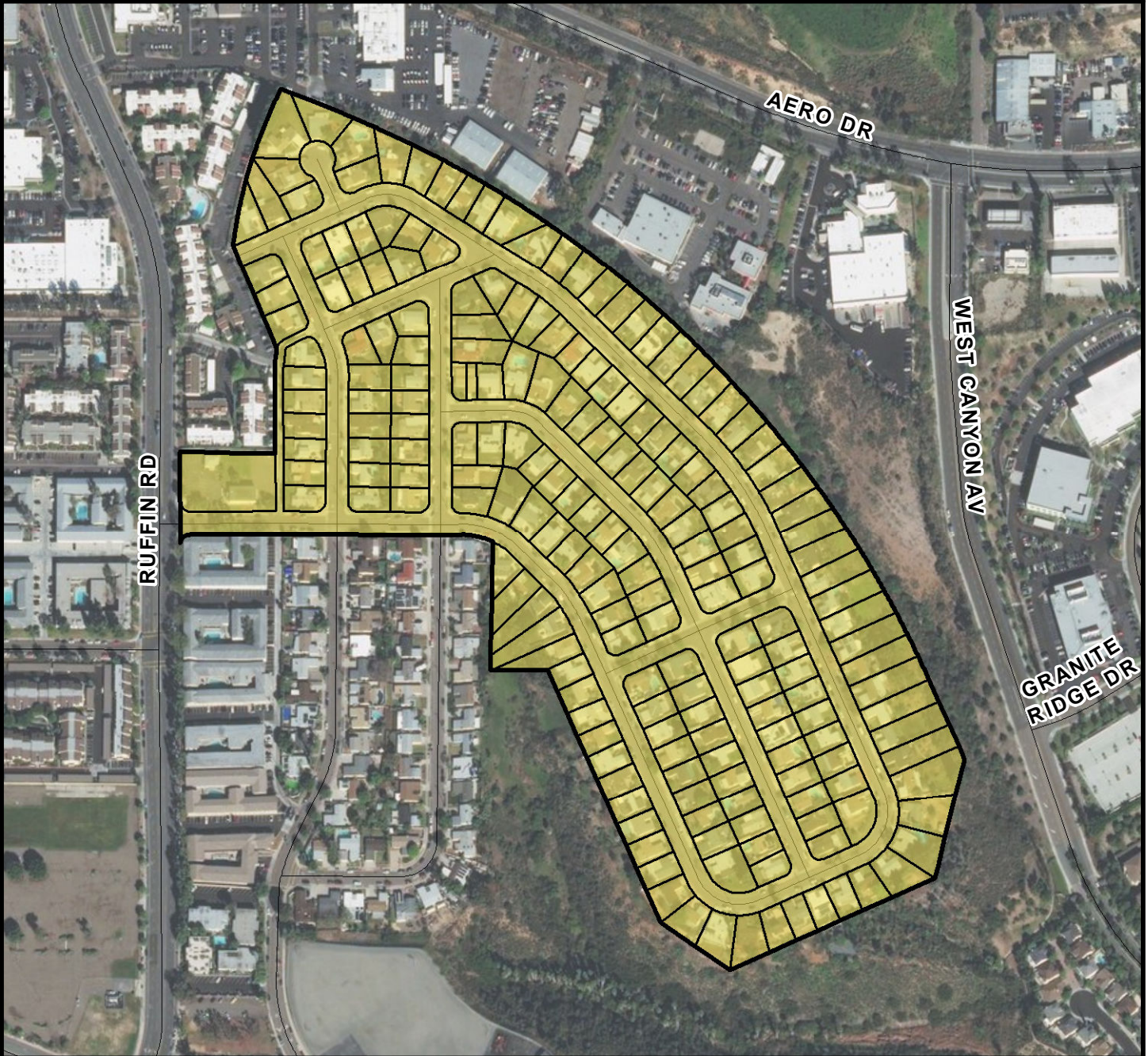
TRENCH LENGTH:	11,022 FT
SERVICE DROPS:	2
POWER POLE REMOVAL:	60
TRANSFORMER COUNT:	4
ESTIMATED COST:	\$ 5,597,252



SanGIS
© 2014 San Diego Council
 THIS MAP/DATA IS PROVIDED WITHOUT WARRANTY OF ANY KIND, EITHER EXPRESSED OR IMPLIED, INCLUDING BUT NOT LIMITED TO, THE IMPLIED WARRANTIES OF MERCHANTABILITY AND FITNESS FOR A PARTICULAR PURPOSE.



COUNCIL DISTRICT 7
NEIGHBORHOOD: SERRA MESA
PLANNING COMMUNITY: SERRA MESA



SURCHARGE PROJECT
SMSA-10: SERRA MESA 10

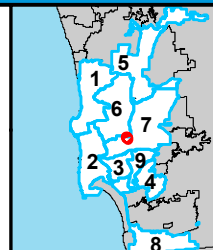
BOUNDARY LEGEND

-  Project Boundary
-  Parcel Boundaries



PROJECT DATA

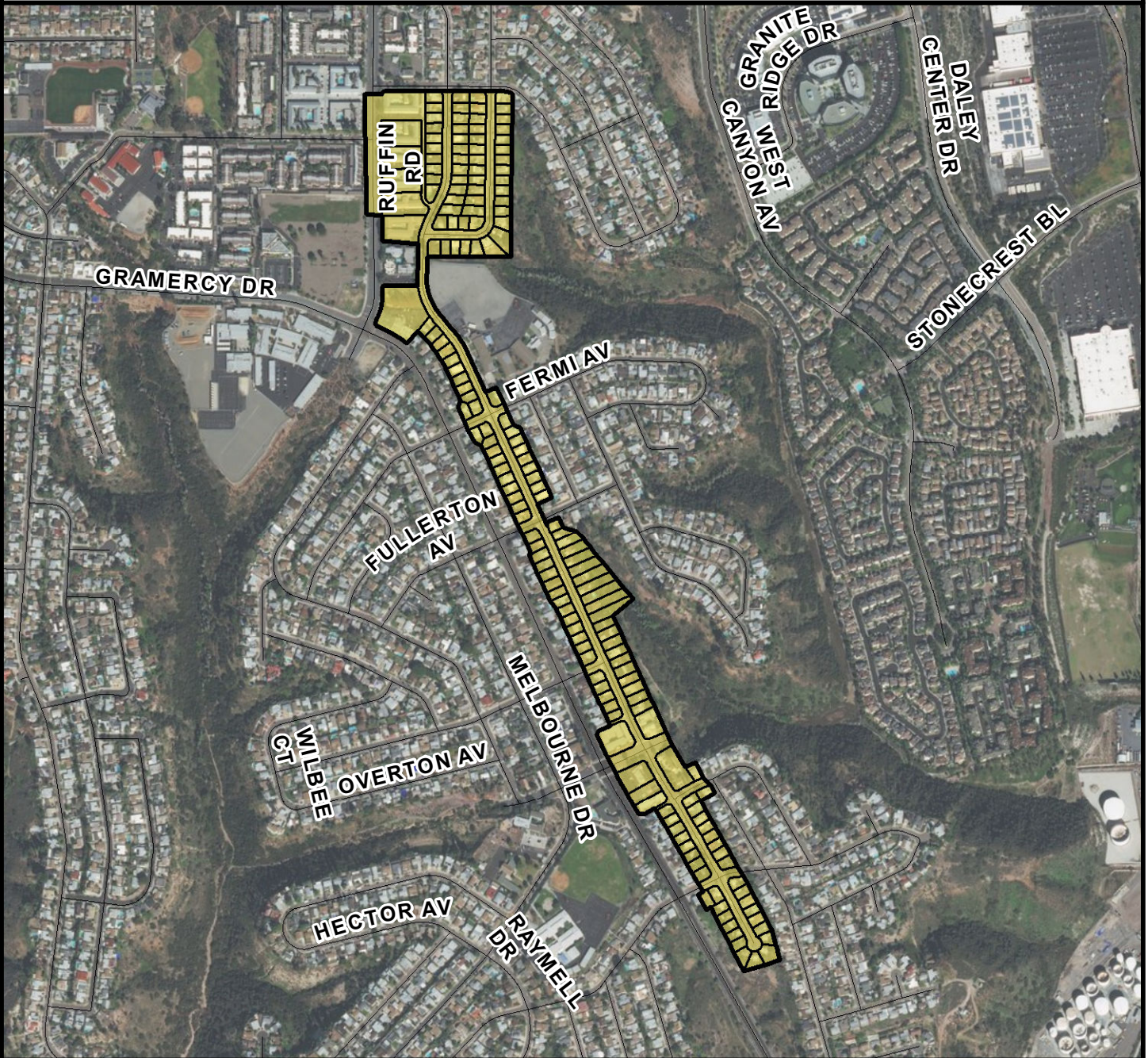
TRENCH LENGTH:	8,380 FT
SERVICE DROPS:	201
POWER POLE REMOVAL:	62
TRANSFORMER COUNT:	17
ESTIMATED COST:	\$ 6,685,204



THIS MAP/DATA IS PROVIDED WITHOUT WARRANTY OF ANY KIND, EITHER EXPRESSED OR IMPLIED, INCLUDING BUT NOT LIMITED TO, THE IMPLIED WARRANTIES OF MERCHANTABILITY AND FITNESS FOR A PARTICULAR PURPOSE.



**COUNCIL DISTRICT 7
NEIGHBORHOOD: SERRA MESA
PLANNING COMMUNITY: SERRA MESA**



**SURCHARGE PROJECT
SMSA-13: SERRA MESA 11**

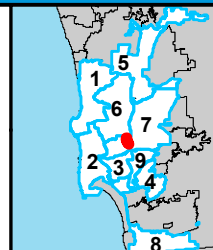
BOUNDARY LEGEND

- Project Boundary
- Parcel Boundaries



PROJECT DATA

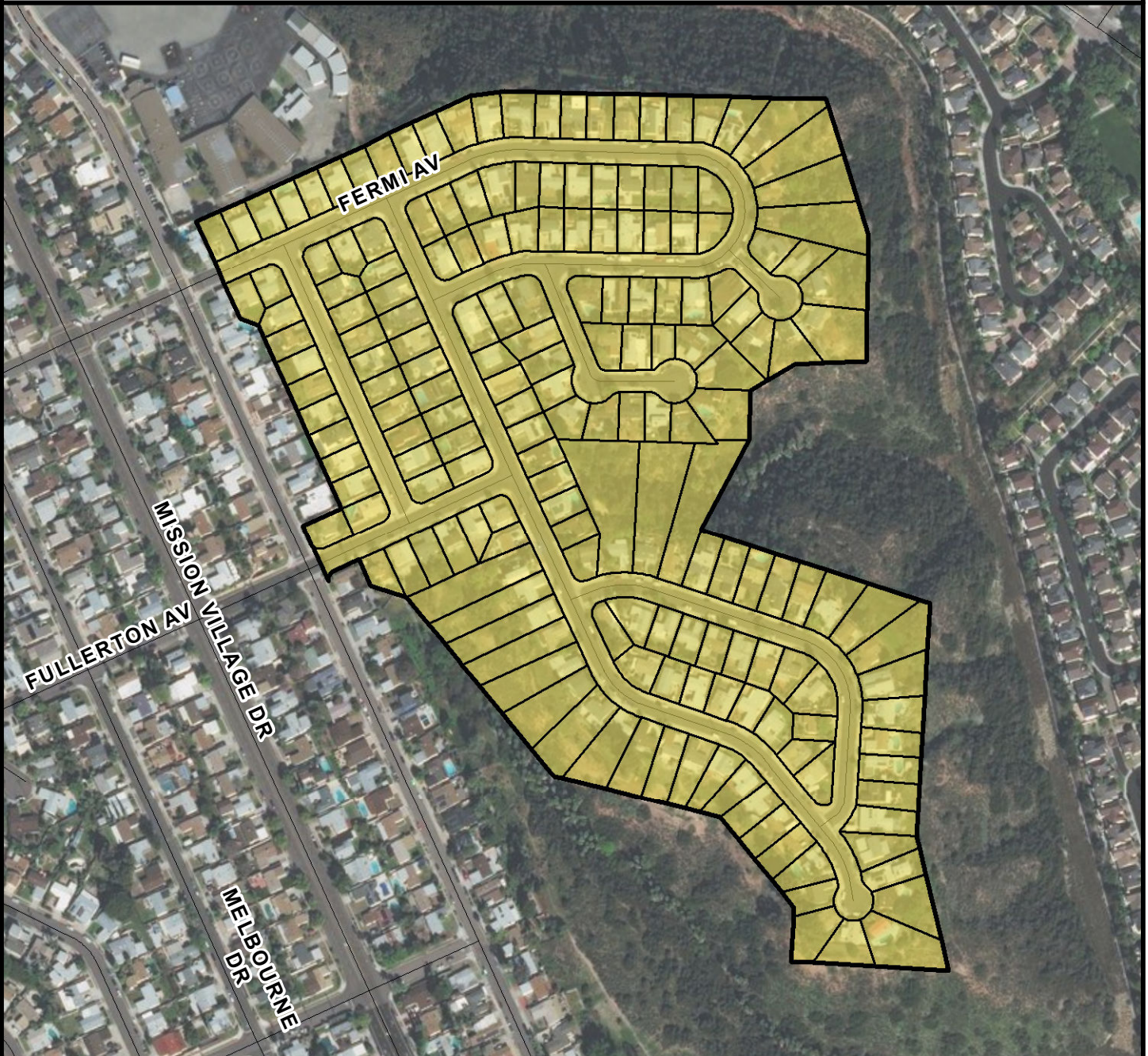
TRENCH LENGTH:	8,453 FT
SERVICE DROPS:	178
POWER POLE REMOVAL:	67
TRANSFORMER COUNT:	23
ESTIMATED COST:	\$ 6,653,451



THIS MAP/DATA IS PROVIDED WITHOUT WARRANTY OF ANY KIND, EITHER EXPRESSED OR IMPLIED, INCLUDING BUT NOT LIMITED TO, THE IMPLIED WARRANTIES OF MERCHANTABILITY AND FITNESS FOR A PARTICULAR PURPOSE.





COUNCIL DISTRICT 7
NEIGHBORHOOD: SERRA MESA
PLANNING COMMUNITY: SERRA MESA



SURCHARGE PROJECT
SMSA-11: SERRA MESA 12

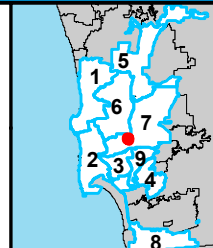
BOUNDARY LEGEND

-  Project Boundary
-  Parcel Boundaries



PROJECT DATA

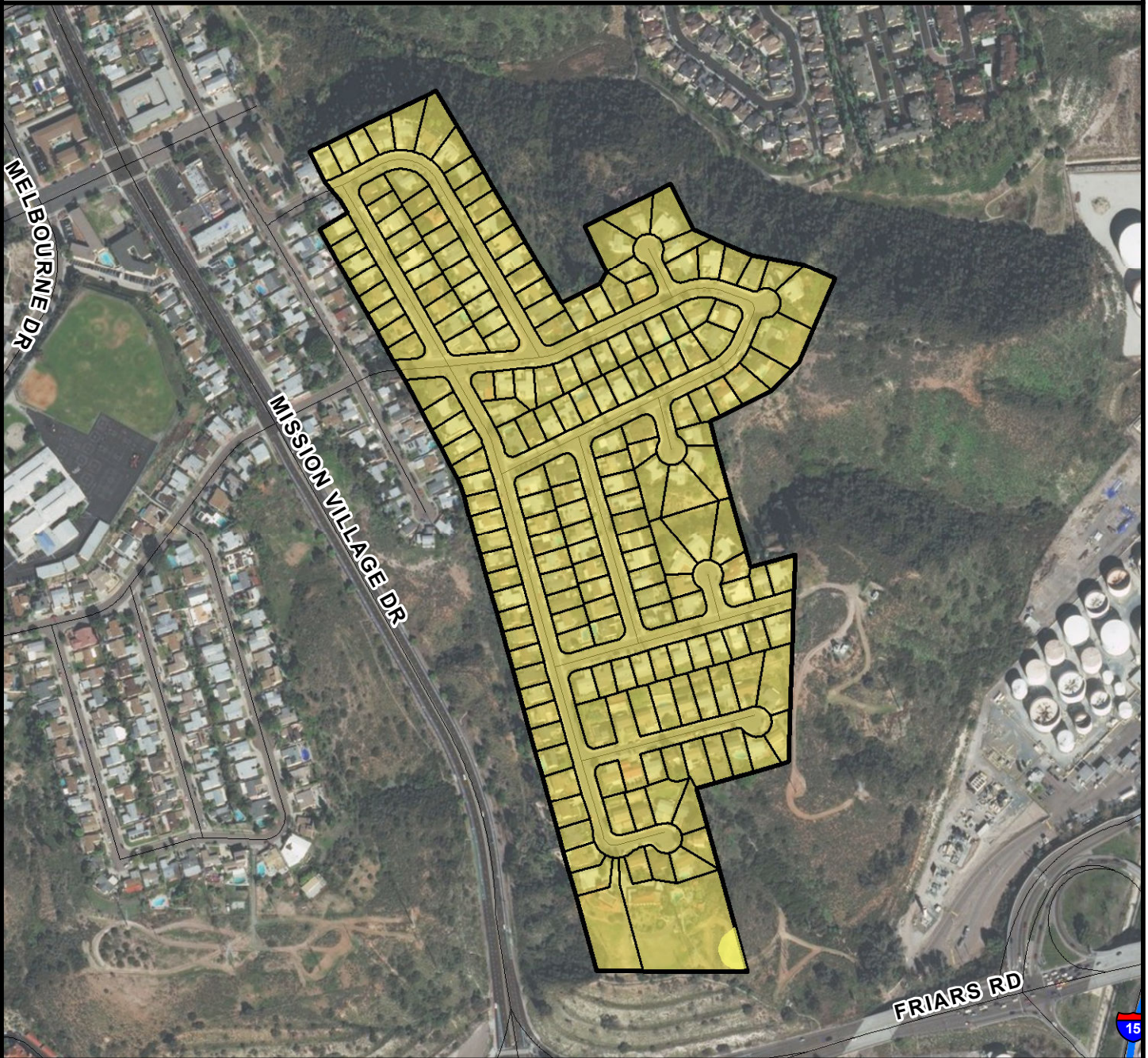
TRENCH LENGTH:	6,919 FT
SERVICE DROPS:	186
POWER POLE REMOVAL:	60
TRANSFORMER COUNT:	17
ESTIMATED COST:	\$ 5,875,741



THIS MAP/DATA IS PROVIDED WITHOUT WARRANTY OF ANY KIND, EITHER EXPRESSED OR IMPLIED, INCLUDING BUT NOT LIMITED TO, THE IMPLIED WARRANTIES OF MERCHANTABILITY AND FITNESS FOR A PARTICULAR PURPOSE.





COUNCIL DISTRICT 7
NEIGHBORHOOD: SERRA MESA
PLANNING COMMUNITY: SERRA MESA



SURCHARGE PROJECT
SMSA-16: SERRA MESA 13

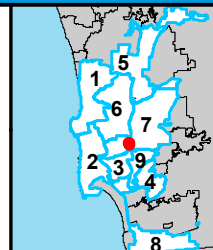
BOUNDARY LEGEND

-  Project Boundary
-  Parcel Boundaries



PROJECT DATA

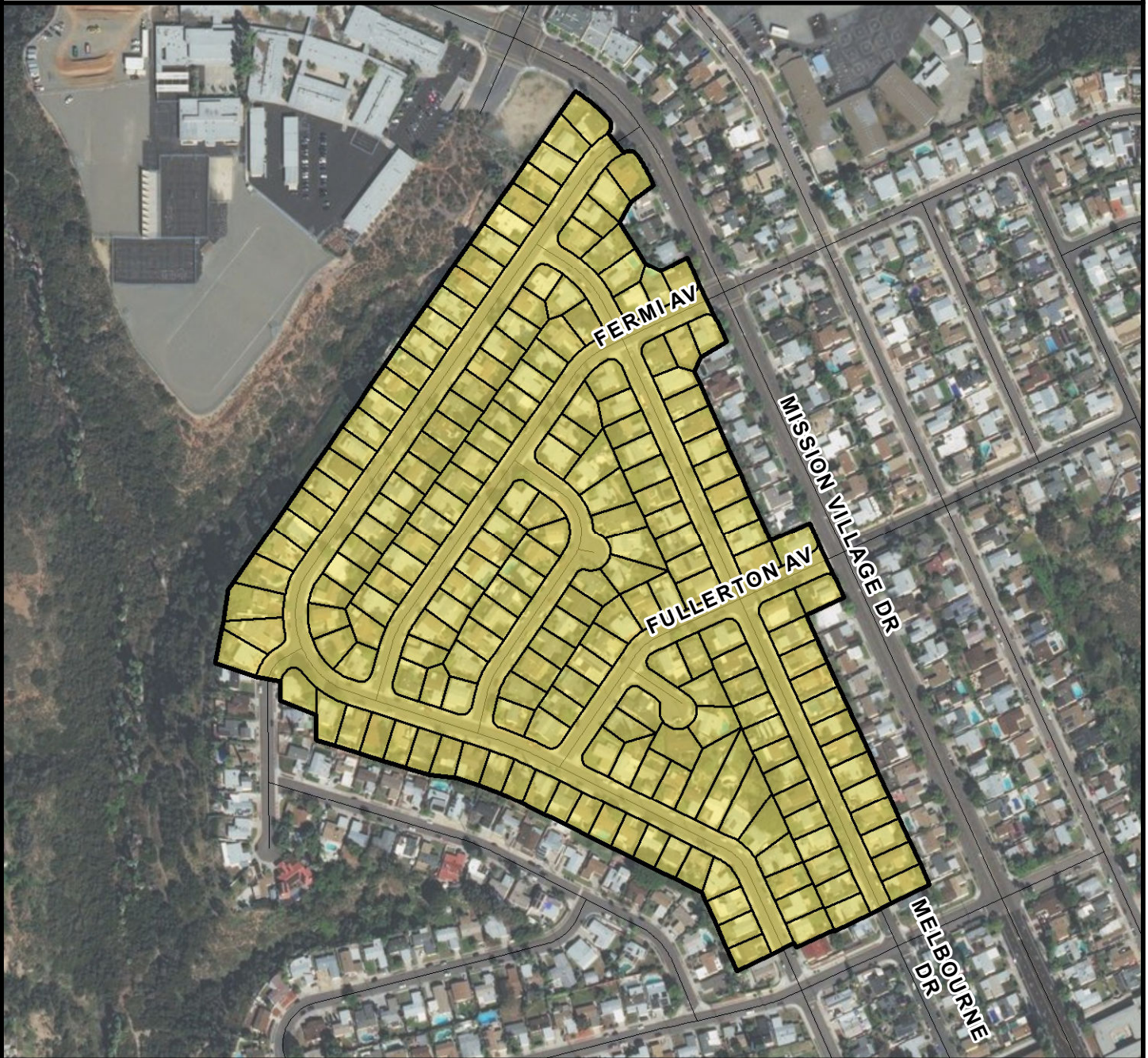
TRENCH LENGTH:	8,054 FT
SERVICE DROPS:	197
POWER POLE REMOVAL:	55
TRANSFORMER COUNT:	17
ESTIMATED COST:	\$ 6,488,859



THIS MAP/DATA IS PROVIDED WITHOUT WARRANTY OF ANY KIND, EITHER EXPRESSED OR IMPLIED, INCLUDING BUT NOT LIMITED TO, THE IMPLIED WARRANTIES OF MERCHANTABILITY AND FITNESS FOR A PARTICULAR PURPOSE.



COUNCIL DISTRICT 7
NEIGHBORHOOD: SERRA MESA
PLANNING COMMUNITY: SERRA MESA



SURCHARGE PROJECT
SMSA-12: SERRA MESA 14

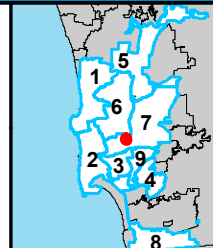
BOUNDARY LEGEND

-  Project Boundary
-  Parcel Boundaries



PROJECT DATA

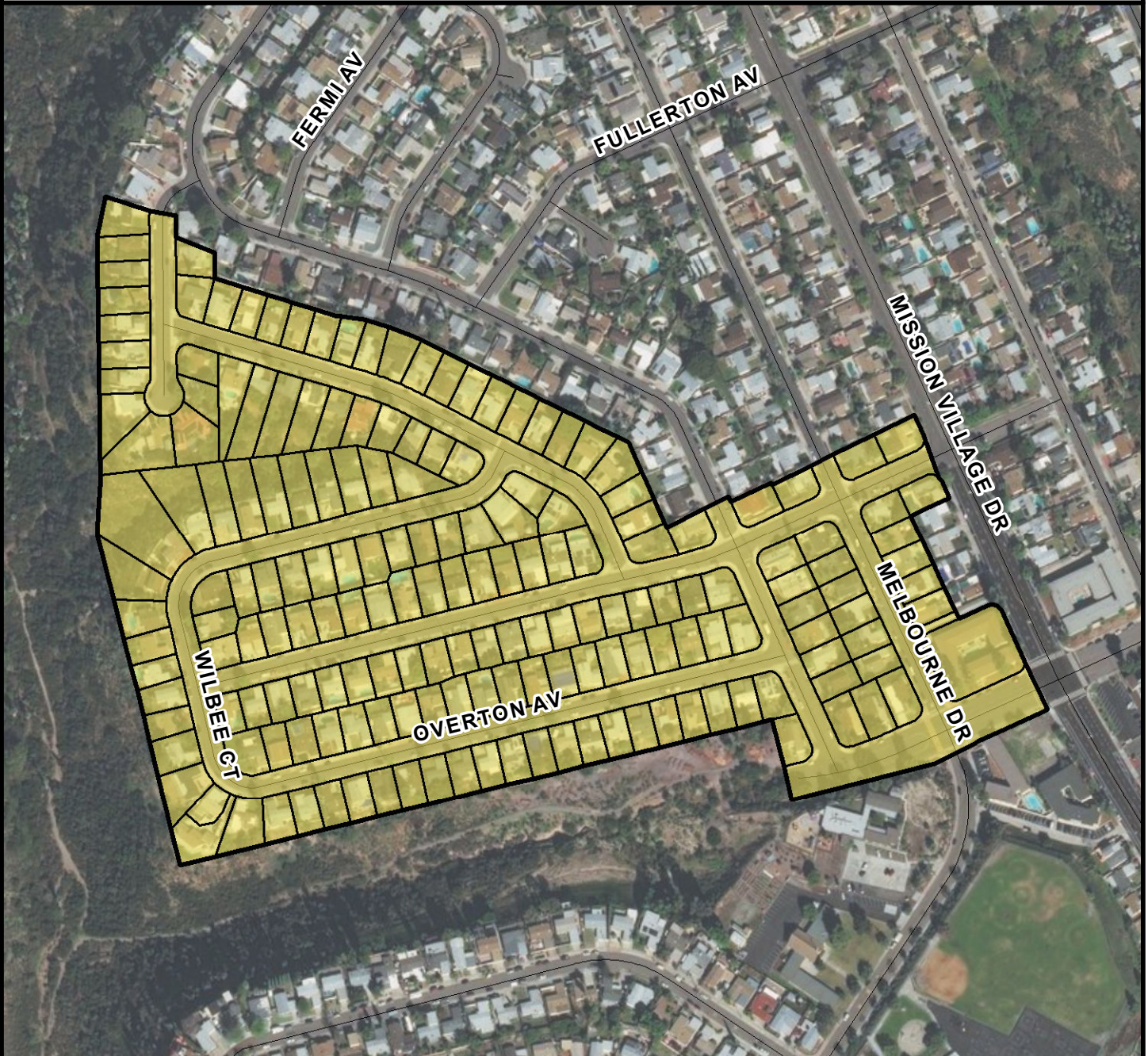
TRENCH LENGTH:	7,445 FT
SERVICE DROPS:	204
POWER POLE REMOVAL:	64
TRANSFORMER COUNT:	13
ESTIMATED COST:	\$ 6,200,177



THIS MAP/DATA IS PROVIDED WITHOUT WARRANTY OF ANY KIND, EITHER EXPRESSED OR IMPLIED, INCLUDING BUT NOT LIMITED TO, THE IMPLIED WARRANTIES OF MERCHANTABILITY AND FITNESS FOR A PARTICULAR PURPOSE.





COUNCIL DISTRICT 7
NEIGHBORHOOD: SERRA MESA
PLANNING COMMUNITY: SERRA MESA



SURCHARGE PROJECT
SMSA-13: SERRA MESA 15

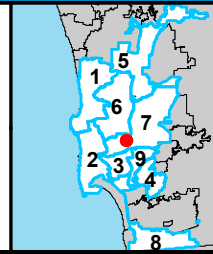
BOUNDARY LEGEND

-  Project Boundary
-  Parcel Boundaries



PROJECT DATA

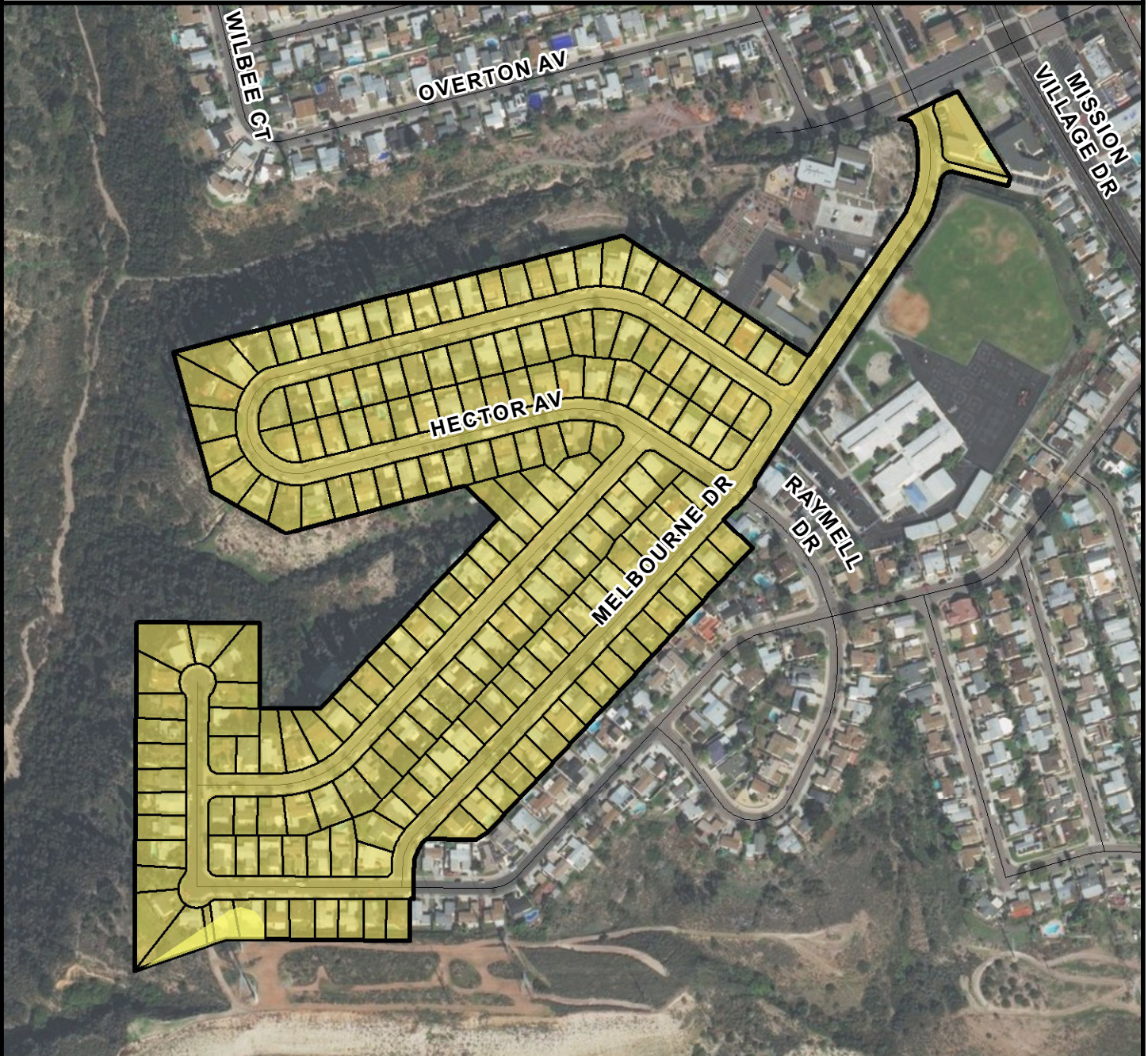
TRENCH LENGTH:	7,317 FT
SERVICE DROPS:	183
POWER POLE REMOVAL:	64
TRANSFORMER COUNT:	16
ESTIMATED COST:	\$ 6,009,834



SanGIS
 THIS MAP/DATA IS PROVIDED WITHOUT WARRANTY OF ANY KIND, EITHER EXPRESSED OR IMPLIED, INCLUDING BUT NOT LIMITED TO, THE IMPLIED WARRANTIES OF MERCHANTABILITY AND FITNESS FOR A PARTICULAR PURPOSE.



COUNCIL DISTRICT 7
NEIGHBORHOOD: SERRA MESA
PLANNING COMMUNITY: SERRA MESA



SURCHARGE PROJECT
SMSA-14: SERRA MESA 16

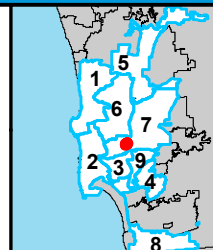
BOUNDARY LEGEND

- Project Boundary
- Parcel Boundaries



PROJECT DATA

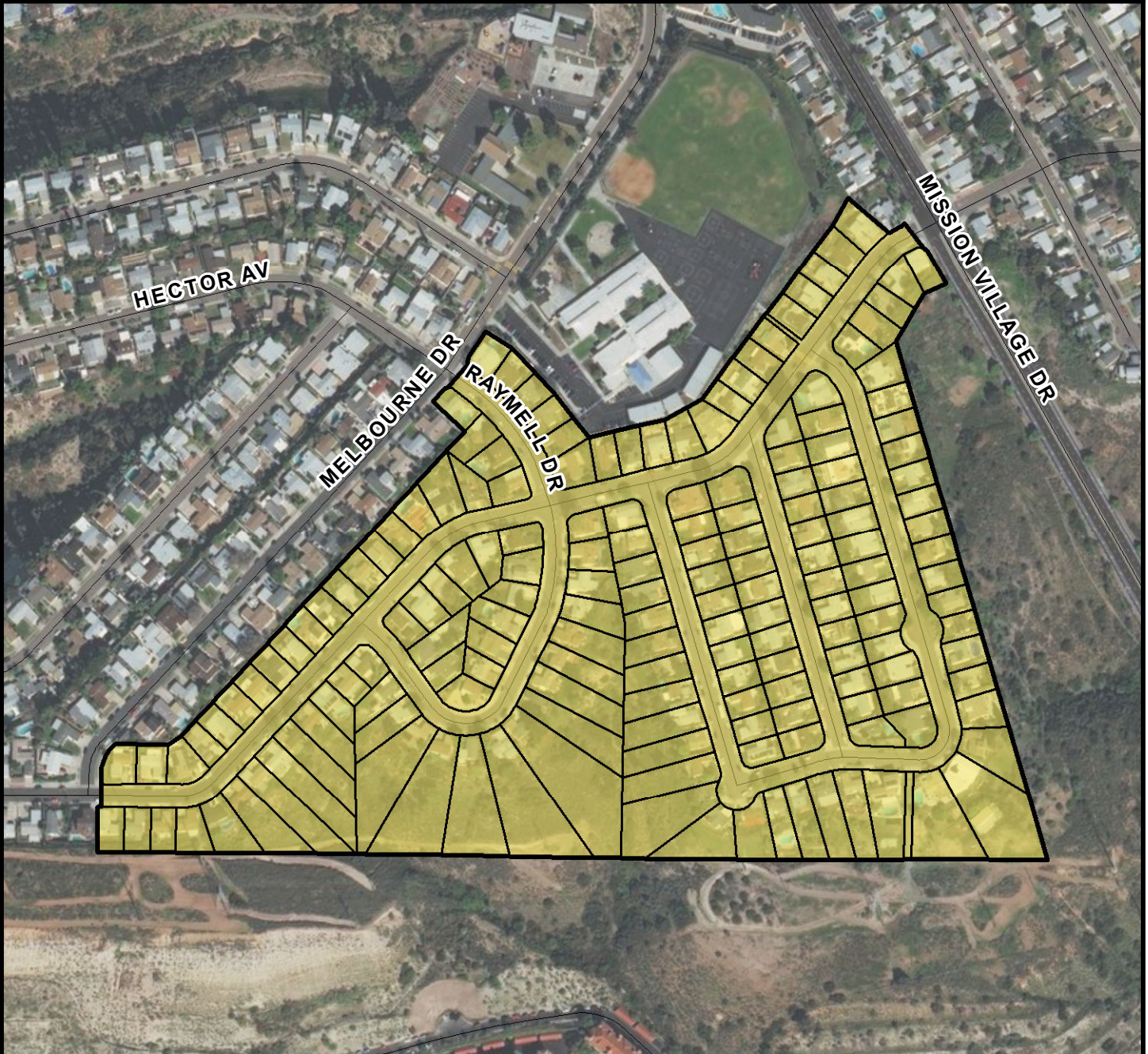
TRENCH LENGTH:	8,013 FT
SERVICE DROPS:	200
POWER POLE REMOVAL:	63
TRANSFORMER COUNT:	16
ESTIMATED COST:	\$ 6,470,346



SanGIS
© 2014 San Diego County
 THIS MAP/DATA IS PROVIDED WITHOUT WARRANTY OF ANY KIND, EITHER EXPRESSED OR IMPLIED, INCLUDING BUT NOT LIMITED TO, THE IMPLIED WARRANTIES OF MERCHANTABILITY AND FITNESS FOR A PARTICULAR PURPOSE.



COUNCIL DISTRICT 7
NEIGHBORHOOD: SERRA MESA
PLANNING COMMUNITY: SERRA MESA



SURCHARGE PROJECT
SMSA-15: SERRA MESA 17

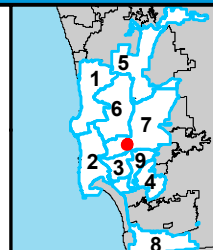
BOUNDARY LEGEND

- Project Boundary
- Parcel Boundaries



PROJECT DATA

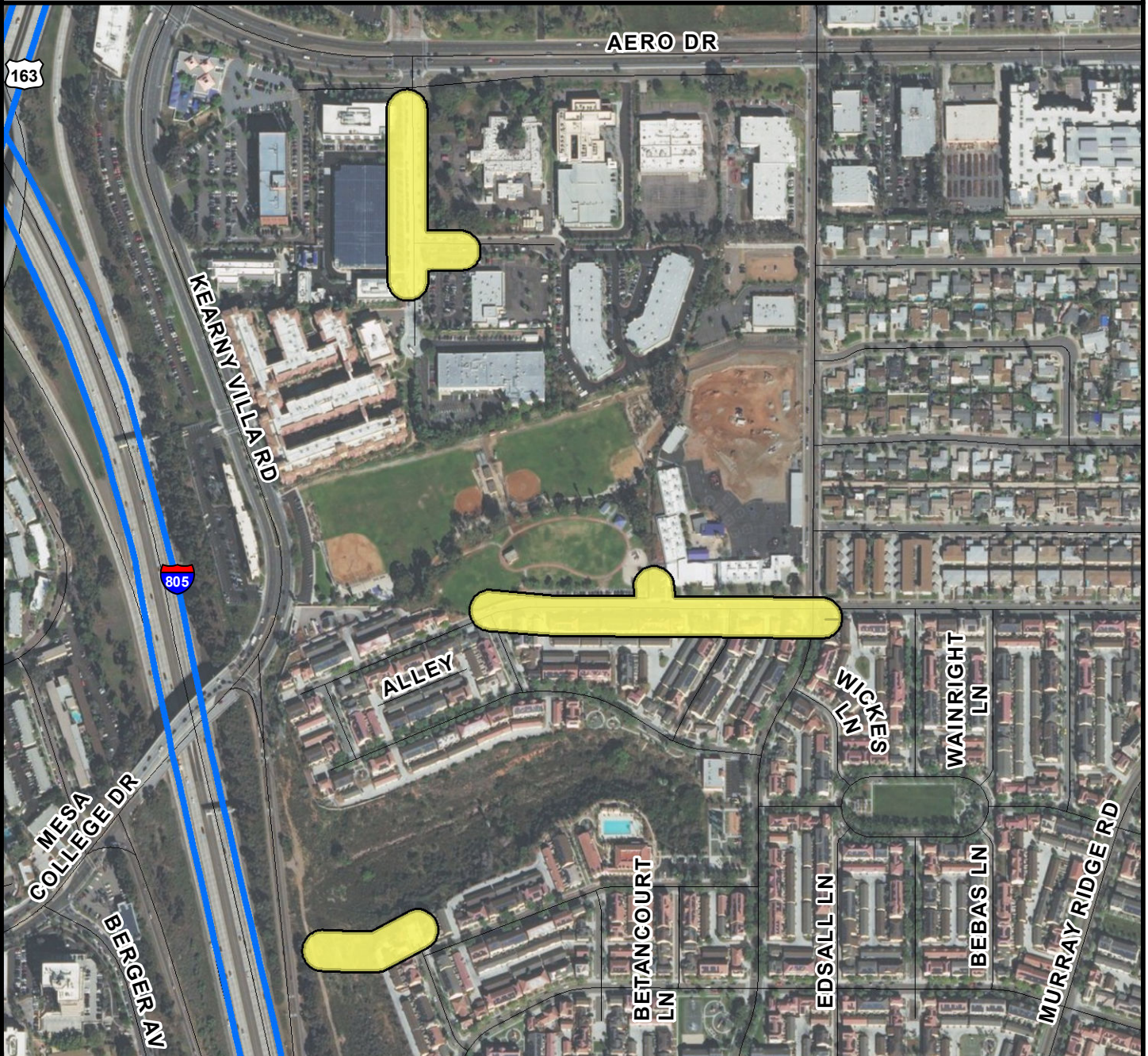
TRENCH LENGTH:	7,312 FT
SERVICE DROPS:	175
POWER POLE REMOVAL:	59
TRANSFORMER COUNT:	13
ESTIMATED COST:	\$ 5,807,113



THIS MAP/DATA IS PROVIDED WITHOUT WARRANTY OF ANY KIND, EITHER EXPRESSED OR IMPLIED, INCLUDING BUT NOT LIMITED TO, THE IMPLIED WARRANTIES OF MERCHANTABILITY AND FITNESS FOR A PARTICULAR PURPOSE.



COUNCIL DISTRICT 7
NEIGHBORHOOD: SERRA MESA
PLANNING COMMUNITY: SERRA MESA



SURCHARGE PROJECT
SMSA-S1: SERRA MESA SEGMENT 01

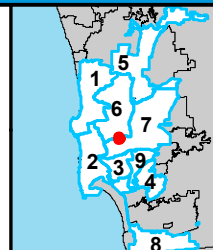
BOUNDARY LEGEND

-  Project Boundary
-  Parcel Boundaries



PROJECT DATA

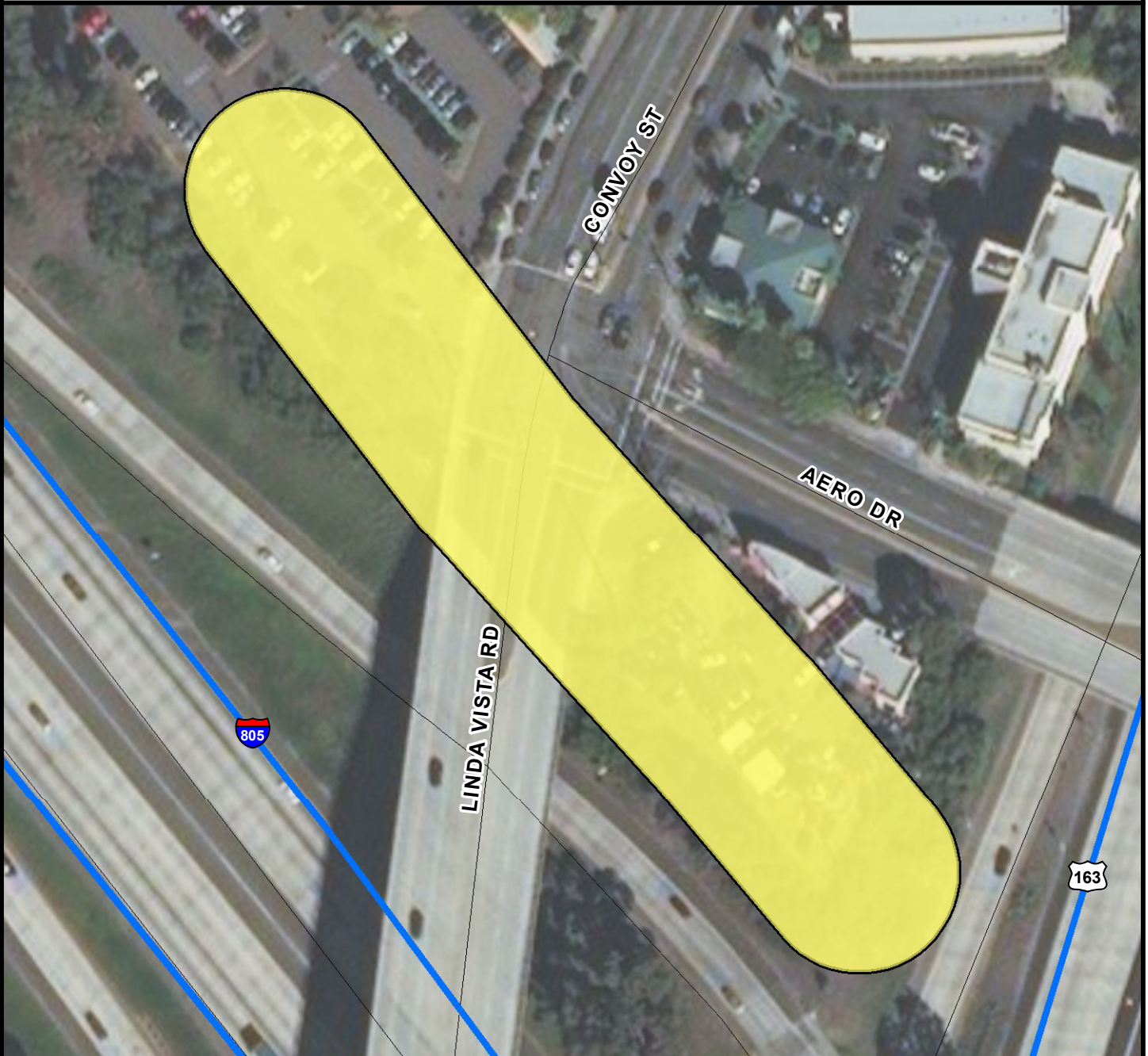
TRENCH LENGTH:	2,246 FT
SERVICE DROPS:	1
POWER POLE REMOVAL:	19
TRANSFORMER COUNT:	2
ESTIMATED COST:	\$ 1,304,498



THIS MAP/DATA IS PROVIDED WITHOUT WARRANTY OF ANY KIND, EITHER EXPRESSED OR IMPLIED, INCLUDING BUT NOT LIMITED TO, THE IMPLIED WARRANTIES OF MERCHANTABILITY AND FITNESS FOR A PARTICULAR PURPOSE.





COUNCIL DISTRICT 7
NEIGHBORHOOD: SERRA MESA
PLANNING COMMUNITY: KEARNY MESA



SURCHARGE PROJECT
SMSA-S2: SERRA MESA SEGMENT 02

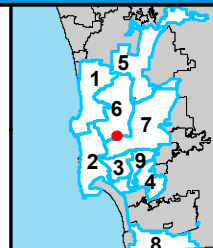
BOUNDARY LEGEND

-  Project Boundary
-  Parcel Boundaries



PROJECT DATA

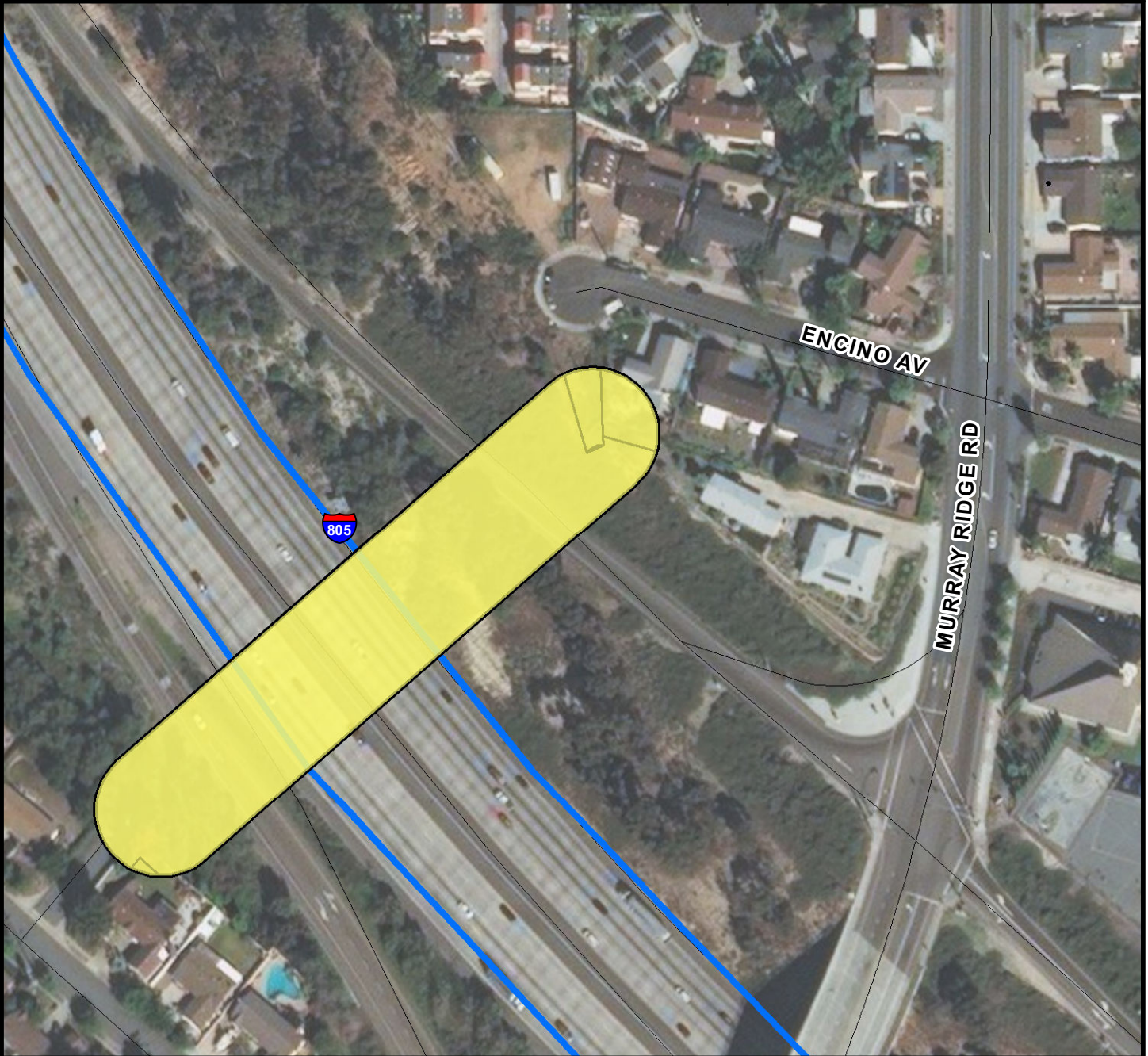
TRENCH LENGTH:	538 FT
SERVICE DROPS:	1
POWER POLE REMOVAL:	2
TRANSFORMER COUNT:	2
ESTIMATED COST:	\$ 498,373



THIS MAP/DATA IS PROVIDED WITHOUT WARRANTY OF ANY KIND, EITHER EXPRESSED OR IMPLIED, INCLUDING BUT NOT LIMITED TO, THE IMPLIED WARRANTIES OF MERCHANTABILITY AND FITNESS FOR A PARTICULAR PURPOSE.





COUNCIL DISTRICT 7
NEIGHBORHOOD: SERRA MESA
PLANNING COMMUNITY: SERRA MESA



SURCHARGE PROJECT
SMSA-S3: SERRA MESA SEGMENT 03

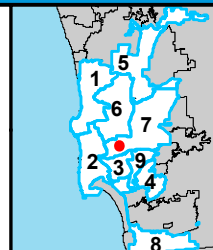
BOUNDARY LEGEND

-  Project Boundary
-  Parcel Boundaries



PROJECT DATA

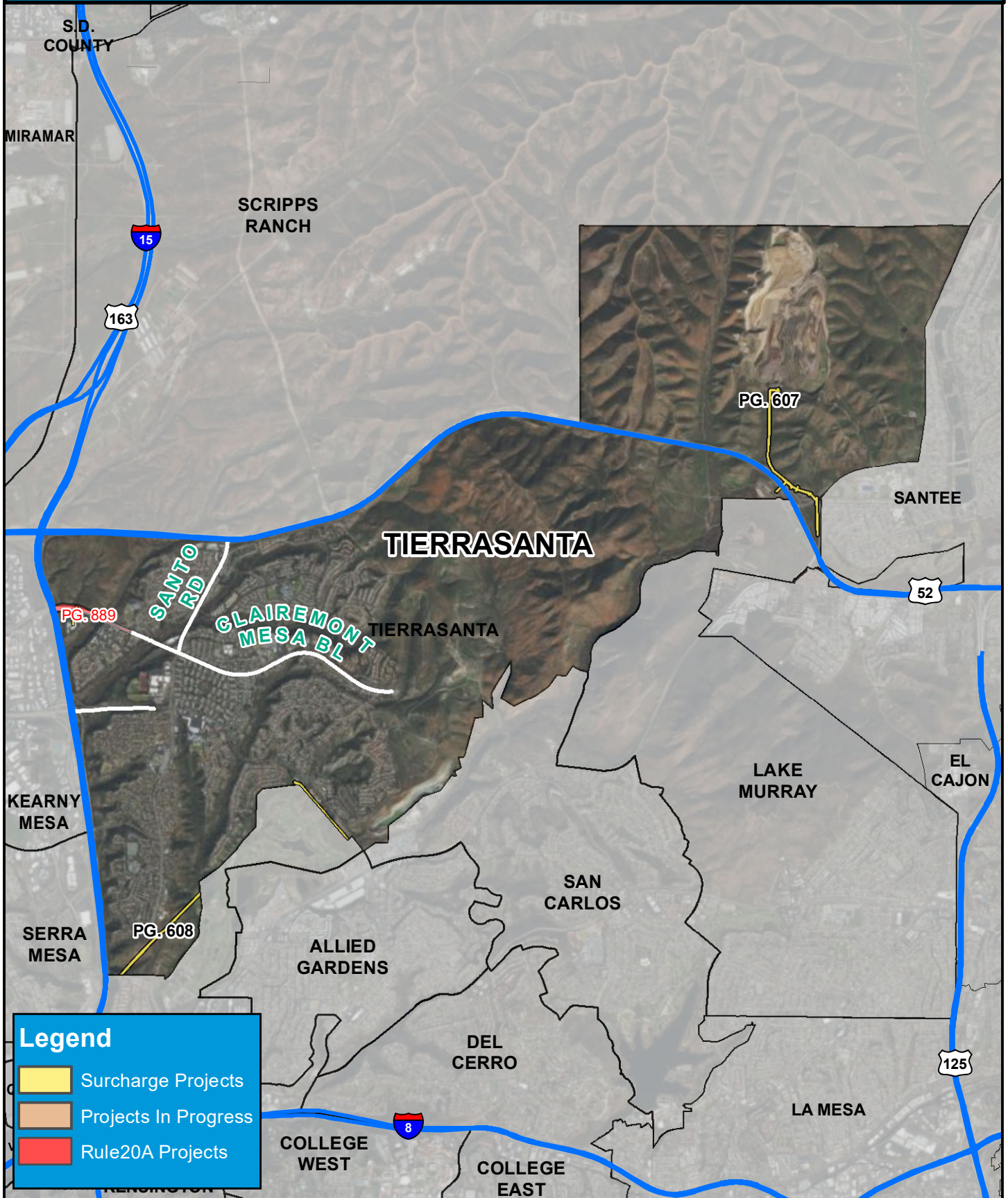
TRENCH LENGTH:	640 FT
SERVICE DROPS:	1
POWER POLE REMOVAL:	3
TRANSFORMER COUNT:	1
ESTIMATED COST:	\$ 521,346



THIS MAP/DATA IS PROVIDED WITHOUT WARRANTY OF ANY KIND, EITHER EXPRESSED OR IMPLIED, INCLUDING BUT NOT LIMITED TO, THE IMPLIED WARRANTIES OF MERCHANTABILITY AND FITNESS FOR A PARTICULAR PURPOSE.



COUNCIL DISTRICT 7 NEIGHBORHOOD: TIERRASANTA KEYED MAP

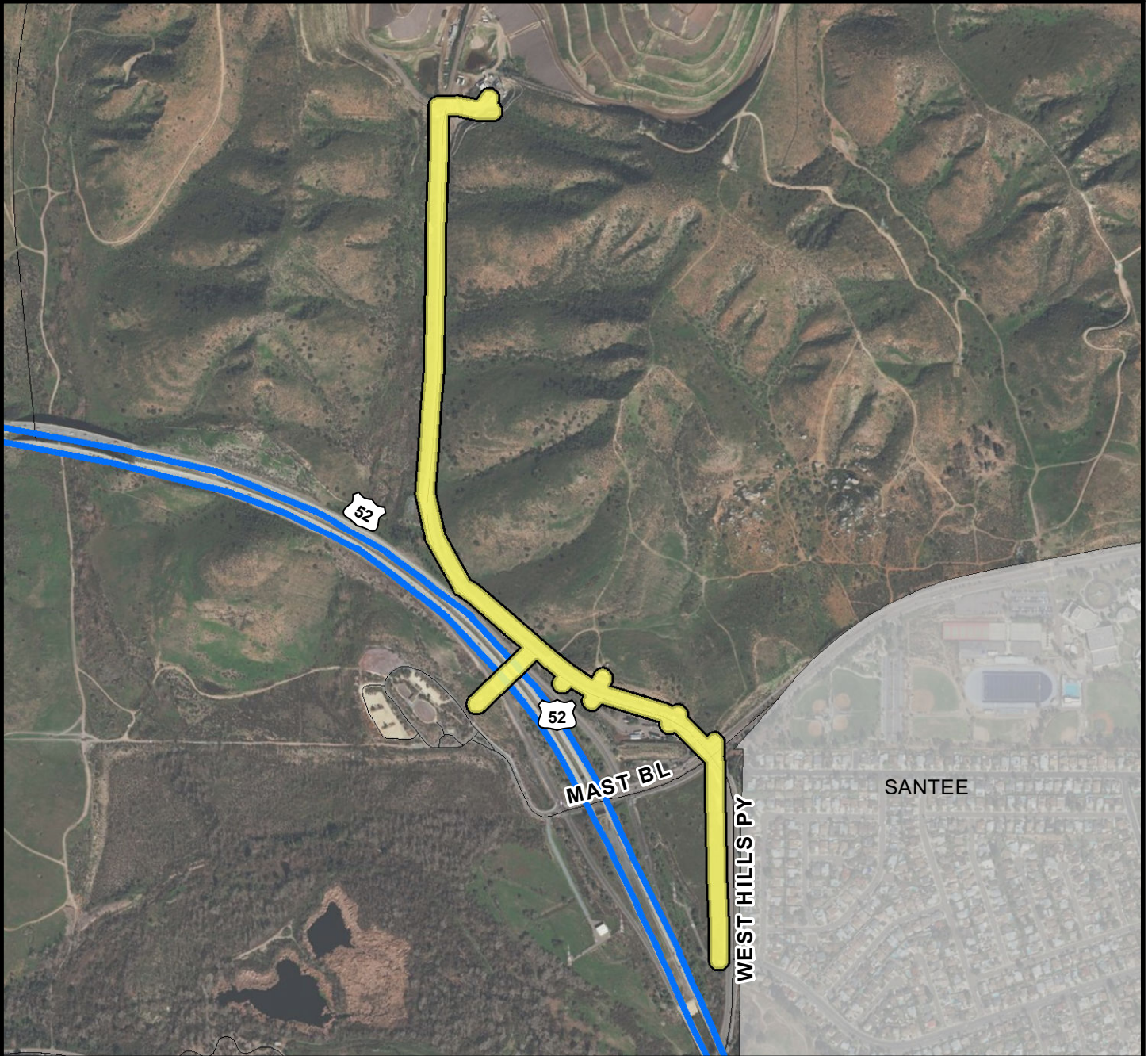


Legend

- Surcharge Projects
- Projects In Progress
- Rule20A Projects



COUNCIL DISTRICT 7
NEIGHBORHOOD: TIERRASANTA
PLANNING COMMUNITY: EAST ELLIOTT



SURCHARGE PROJECT
TRSA-S1: TIERRASANTA SEGMENT 01

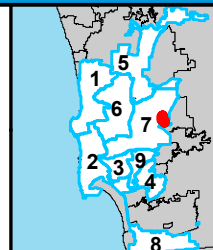
BOUNDARY LEGEND

-  Project Boundary
-  Parcel Boundaries



PROJECT DATA

TRENCH LENGTH:	7,847 FT
SERVICE DROPS:	3
POWER POLE REMOVAL:	38
TRANSFORMER COUNT:	5
ESTIMATED COST:	\$ 3,926,837



THIS MAP/DATA IS PROVIDED WITHOUT WARRANTY OF ANY KIND, EITHER EXPRESSED OR IMPLIED, INCLUDING BUT NOT LIMITED TO, THE IMPLIED WARRANTIES OF MERCHANTABILITY AND FITNESS FOR A PARTICULAR PURPOSE.



COUNCIL DISTRICT 7
NEIGHBORHOOD: TIERRASANTA
PLANNING COMMUNITY: TIERRASANTA



SURCHARGE PROJECT
TRSA-S2: TIERRASANTA SEGMENT 02

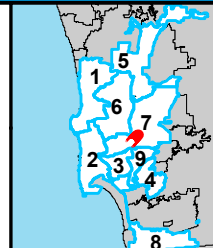
BOUNDARY LEGEND

- Project Boundary
- Parcel Boundaries



PROJECT DATA

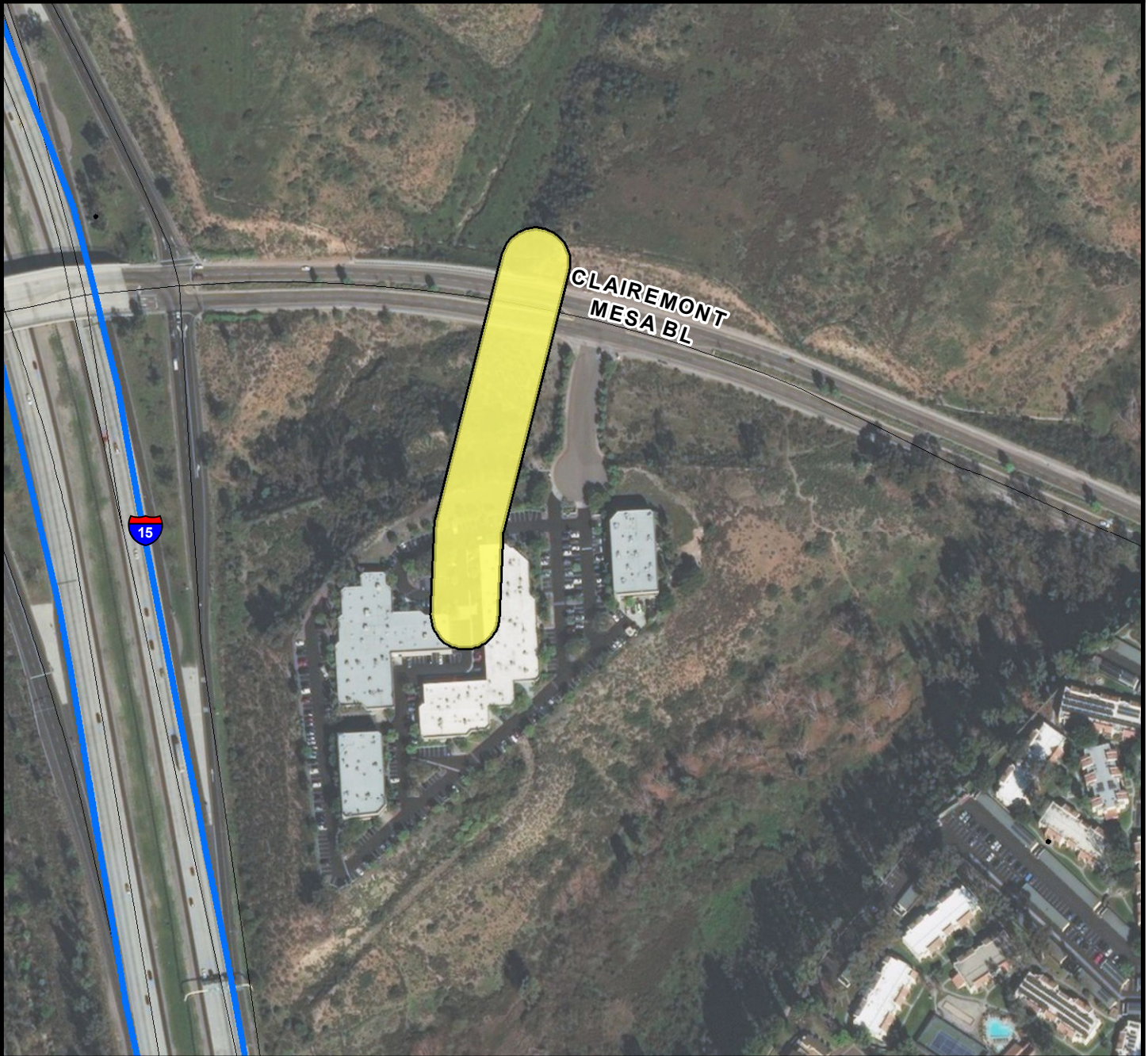
TRENCH LENGTH:	10,445 FT
SERVICE DROPS:	0
POWER POLE REMOVAL:	19
TRANSFORMER COUNT:	1
ESTIMATED COST:	\$ 4,857,762



SanGIS
© 2014 San Diego Council
 THIS MAP/DATA IS PROVIDED WITHOUT WARRANTY OF ANY KIND, EITHER EXPRESSED OR IMPLIED, INCLUDING BUT NOT LIMITED TO, THE IMPLIED WARRANTIES OF MERCHANTABILITY AND FITNESS FOR A PARTICULAR PURPOSE.





COUNCIL DISTRICT 7
NEIGHBORHOOD: TIERRASANTA
PLANNING COMMUNITY: TIERRASANTA



SURCHARGE PROJECT
TRSA-S3: TIERRASANTA SEGMENT 03

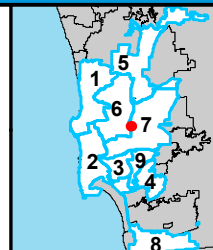
BOUNDARY LEGEND

-  Project Boundary
-  Parcel Boundaries



PROJECT DATA

TRENCH LENGTH:	770 FT
SERVICE DROPS:	0
POWER POLE REMOVAL:	3
TRANSFORMER COUNT:	0
ESTIMATED COST:	\$ 542,736



THIS MAP/DATA IS PROVIDED WITHOUT WARRANTY OF ANY KIND, EITHER EXPRESSED OR IMPLIED, INCLUDING BUT NOT LIMITED TO, THE IMPLIED WARRANTIES OF MERCHANTABILITY AND FITNESS FOR A PARTICULAR PURPOSE.