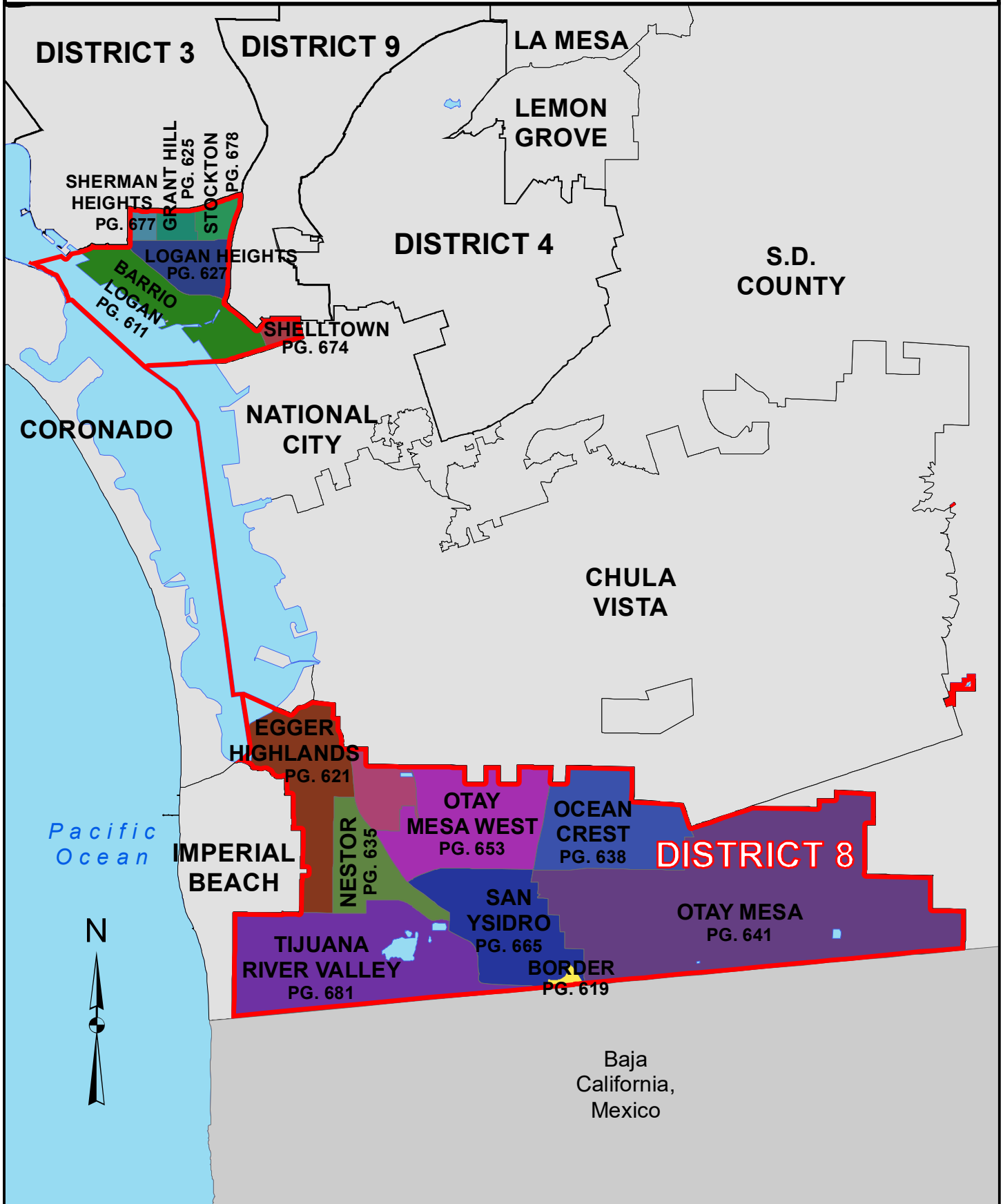




COUNCIL DISTRICT 8 NEIGHBORHOODS KEYED MAP





COUNCIL DISTRICT 8 NEIGHBORHOOD: BARRIO LOGAN KEYED MAP



Legend

- Surcharge Projects
- Projects In Progress
- Rule20A Projects
- Major Roads



COUNCIL DISTRICT 8
NEIGHBORHOOD: BARRIO LOGAN
PLANNING COMMUNITY: BARRIO LOGAN



SURCHARGE PROJECT
BALO-01: BARRIO LOGAN 01

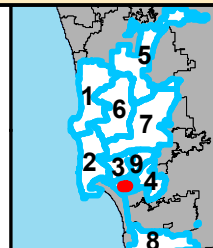
BOUNDARY LEGEND

- Project Boundary
- Parcel Boundaries
- Major Roads



PROJECT DATA

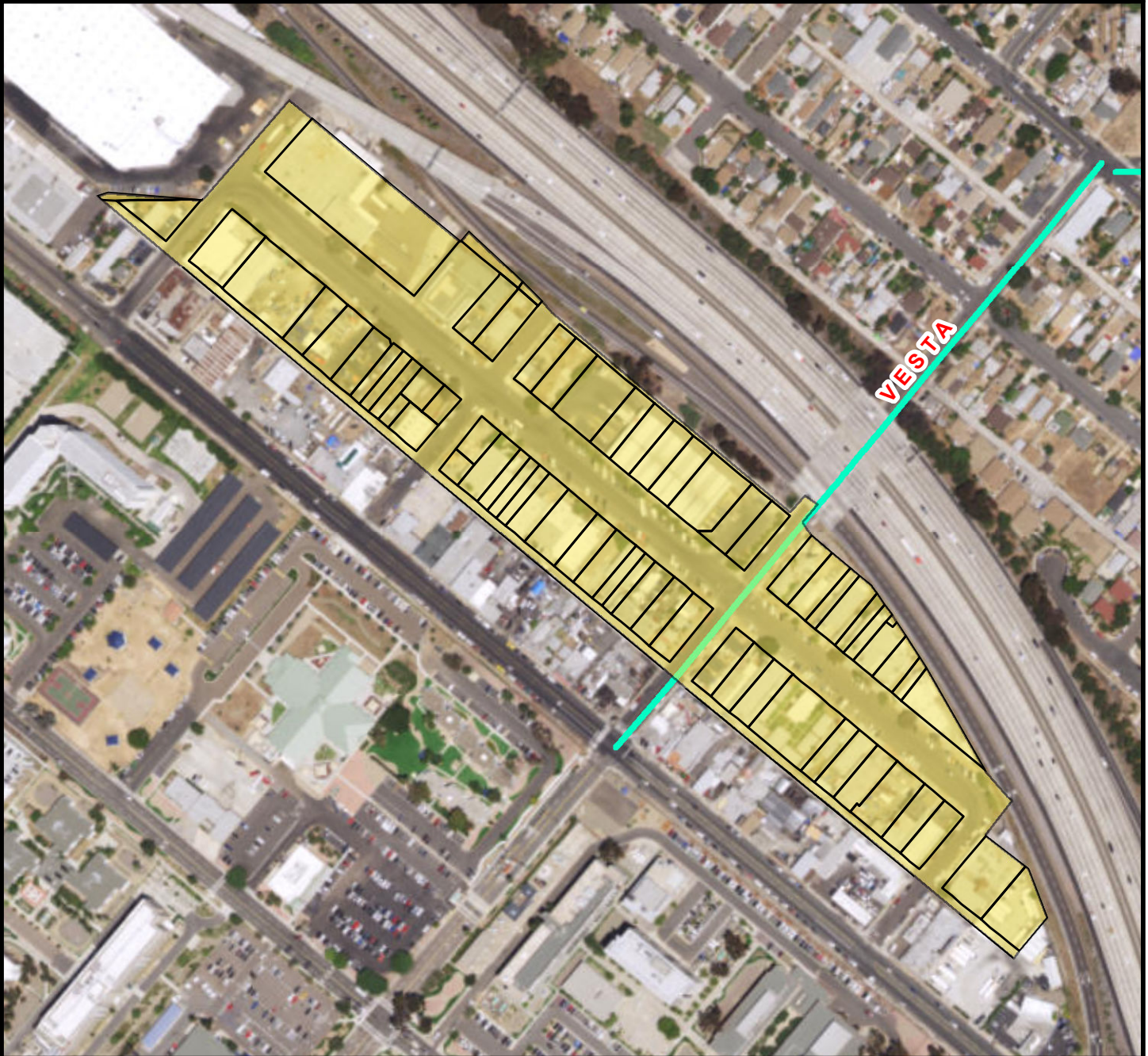
TRENCH LENGTH:	11,533 FT
SERVICE DROPS:	201
POWER POLE REMOVAL:	113
TRANSFORMER COUNT:	30
ESTIMATED COST:	\$ 8,676,559



THIS MAP/DATA IS PROVIDED WITHOUT WARRANTY OF ANY KIND, EITHER EXPRESSED OR IMPLIED, INCLUDING BUT NOT LIMITED TO, THE IMPLIED WARRANTIES OF MERCHANTABILITY AND FITNESS FOR A PARTICULAR PURPOSE.






COUNCIL DISTRICT 8
NEIGHBORHOOD: BARRIO LOGAN
PLANNING COMMUNITY: BARRIO LOGAN



SURCHARGE PROJECT
BALO-02: BARRIO LOGAN 02

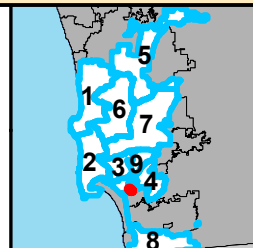
BOUNDARY LEGEND

-  Project Boundary
-  Parcel Boundaries
-  Major Roads



PROJECT DATA

TRENCH LENGTH:	2,997 FT
SERVICE DROPS:	65
POWER POLE REMOVAL:	28
TRANSFORMER COUNT:	16
ESTIMATED COST:	\$ 2,745,843



SanGIS
San Antonio Digital Center
 THIS MAP/DATA IS PROVIDED WITHOUT WARRANTY OF ANY KIND, EITHER EXPRESSED OR IMPLIED, INCLUDING BUT NOT LIMITED TO, THE IMPLIED WARRANTIES OF MERCHANTABILITY AND FITNESS FOR A PARTICULAR PURPOSE.



COUNCIL DISTRICT 8
NEIGHBORHOOD: BARRIO LOGAN
PLANNING COMMUNITY: MILITARY FACILITIES



SURCHARGE PROJECT
BALO-S1: BARRIO LOGAN SEGMENT 01

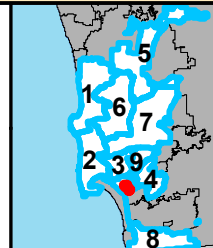
BOUNDARY LEGEND

- Project Boundary
- Parcel Boundaries
- Major Roads



PROJECT DATA

TRENCH LENGTH:	10,008 FT
SERVICE DROPS:	2
POWER POLE REMOVAL:	61
TRANSFORMER COUNT:	5
ESTIMATED COST:	\$ 5,178,196



THIS MAP/DATA IS PROVIDED WITHOUT WARRANTY OF ANY KIND, EITHER EXPRESSED OR IMPLIED, INCLUDING BUT NOT LIMITED TO, THE IMPLIED WARRANTIES OF MERCHANTABILITY AND FITNESS FOR A PARTICULAR PURPOSE.






COUNCIL DISTRICT 8
NEIGHBORHOOD: BARRIO LOGAN
PLANNING COMMUNITY: BARRIO LOGAN



SURCHARGE PROJECT
BALO-S2: BARRIO LOGAN SEGMENT 02

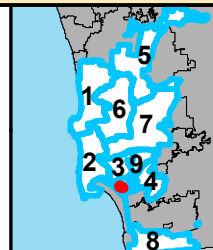
BOUNDARY LEGEND

-  Project Boundary
-  Parcel Boundaries
-  Major Roads



PROJECT DATA

TRENCH LENGTH:	4,933 FT
SERVICE DROPS:	1
POWER POLE REMOVAL:	34
TRANSFORMER COUNT:	3
ESTIMATED COST:	\$ 2,571,648



THIS MAP/DATA IS PROVIDED WITHOUT WARRANTY OF ANY KIND, EITHER EXPRESSED OR IMPLIED, INCLUDING BUT NOT LIMITED TO, THE IMPLIED WARRANTIES OF MERCHANTABILITY AND FITNESS FOR A PARTICULAR PURPOSE.






COUNCIL DISTRICT 8
NEIGHBORHOOD: BARRIO LOGAN
PLANNING COMMUNITY: BARRIO LOGAN



SURCHARGE PROJECT
BALO-S3: BARRIO LOGAN SEGMENT 03

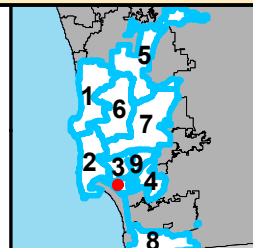
BOUNDARY LEGEND

-  Project Boundary
-  Parcel Boundaries
-  Major Roads



PROJECT DATA

TRENCH LENGTH:	2,397 FT
SERVICE DROPS:	0
POWER POLE REMOVAL:	23
TRANSFORMER COUNT:	5
ESTIMATED COST:	\$ 1,448,459



THIS MAP/DATA IS PROVIDED WITHOUT WARRANTY OF ANY KIND, EITHER EXPRESSED OR IMPLIED, INCLUDING BUT NOT LIMITED TO, THE IMPLIED WARRANTIES OF MERCHANTABILITY AND FITNESS FOR A PARTICULAR PURPOSE.






COUNCIL DISTRICT 8
NEIGHBORHOOD: BARRIO LOGAN
PLANNING COMMUNITY: DOWNTOWN



SURCHARGE PROJECT
BALO-S4: BARRIO LOGAN SEGMENT 04

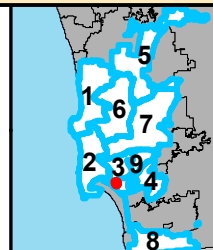
BOUNDARY LEGEND

-  Project Boundary
-  Parcel Boundaries
-  Major Roads



PROJECT DATA

TRENCH LENGTH:	1,453 FT
SERVICE DROPS:	0
POWER POLE REMOVAL:	6
TRANSFORMER COUNT:	3
ESTIMATED COST:	\$ 939,089



THIS MAP/DATA IS PROVIDED WITHOUT WARRANTY OF ANY KIND, EITHER EXPRESSED OR IMPLIED, INCLUDING BUT NOT LIMITED TO, THE IMPLIED WARRANTIES OF MERCHANTABILITY AND FITNESS FOR A PARTICULAR PURPOSE.






COUNCIL DISTRICT 8
NEIGHBORHOOD: BARRIO LOGAN
PLANNING COMMUNITY: BARRIO LOGAN



SURCHARGE PROJECT
BALO-S5: BARRIO LOGAN SEGMENT 05

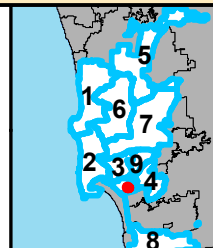
BOUNDARY LEGEND

-  Project Boundary
-  Parcel Boundaries
-  Major Roads



PROJECT DATA

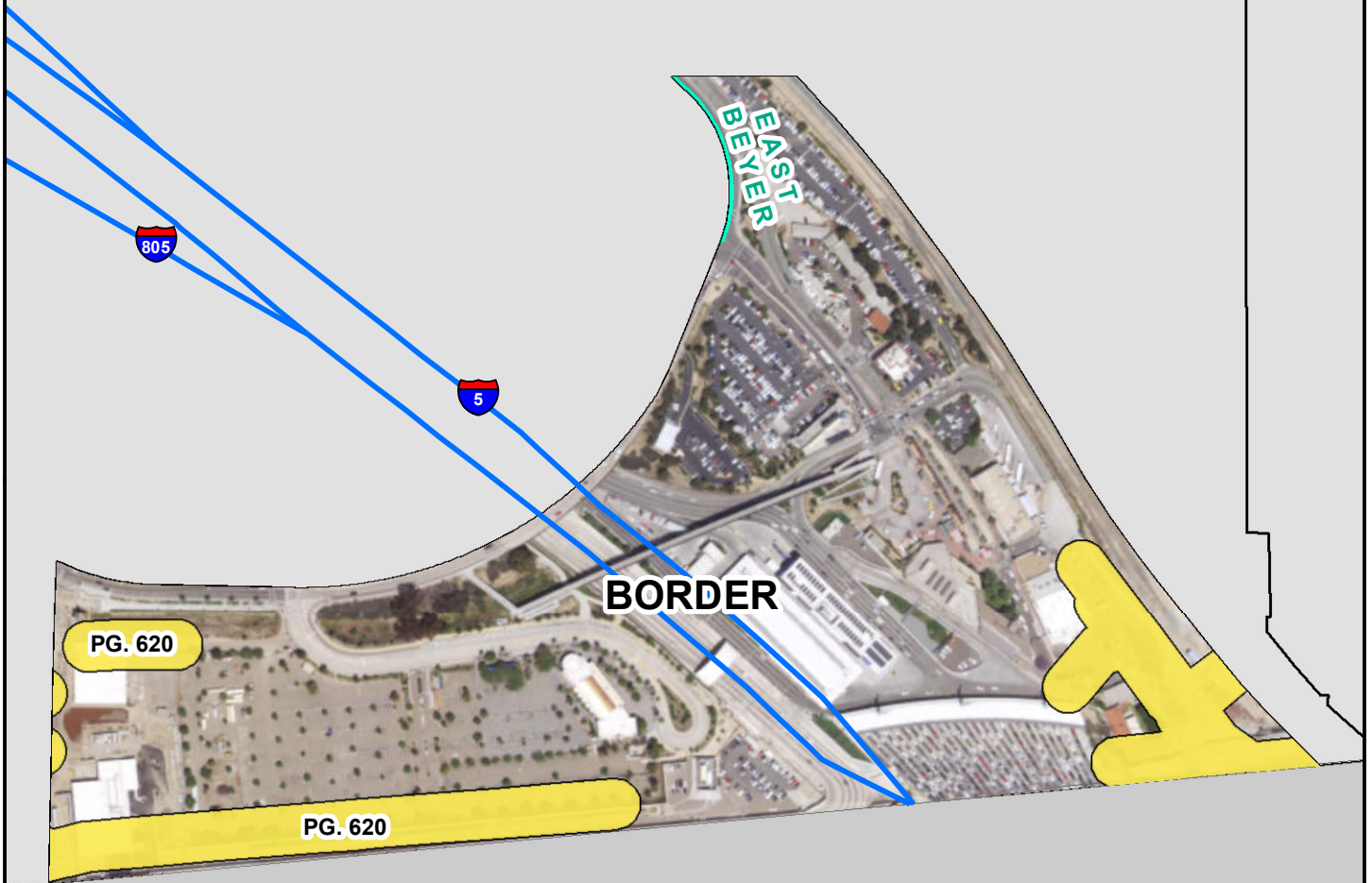
TRENCH LENGTH:	1,771 FT
SERVICE DROPS:	3
POWER POLE REMOVAL:	16
TRANSFORMER COUNT:	3
ESTIMATED COST:	\$ 1,145,887



THIS MAP/DATA IS PROVIDED WITHOUT WARRANTY OF ANY KIND, EITHER EXPRESSED OR IMPLIED, INCLUDING BUT NOT LIMITED TO, THE IMPLIED WARRANTIES OF MERCHANTABILITY AND FITNESS FOR A PARTICULAR PURPOSE.







COUNCIL DISTRICT 8 NEIGHBORHOOD: BORDER KEYED MAP



Baja
California,
Mexico

Legend

-  Surcharge Projects
-  Projects In Progress
-  Rule20A Projects
-  Major Roads






COUNCIL DISTRICT 8
NEIGHBORHOOD: SAN YSIDRO
PLANNING COMMUNITY: SAN YSIDRO



SURCHARGE PROJECT
BRDR-S1: BORDER SEGMENT 01

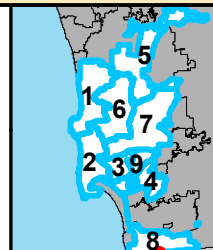
BOUNDARY LEGEND

-  Project Boundary
-  Parcel Boundaries
-  Major Roads



PROJECT DATA

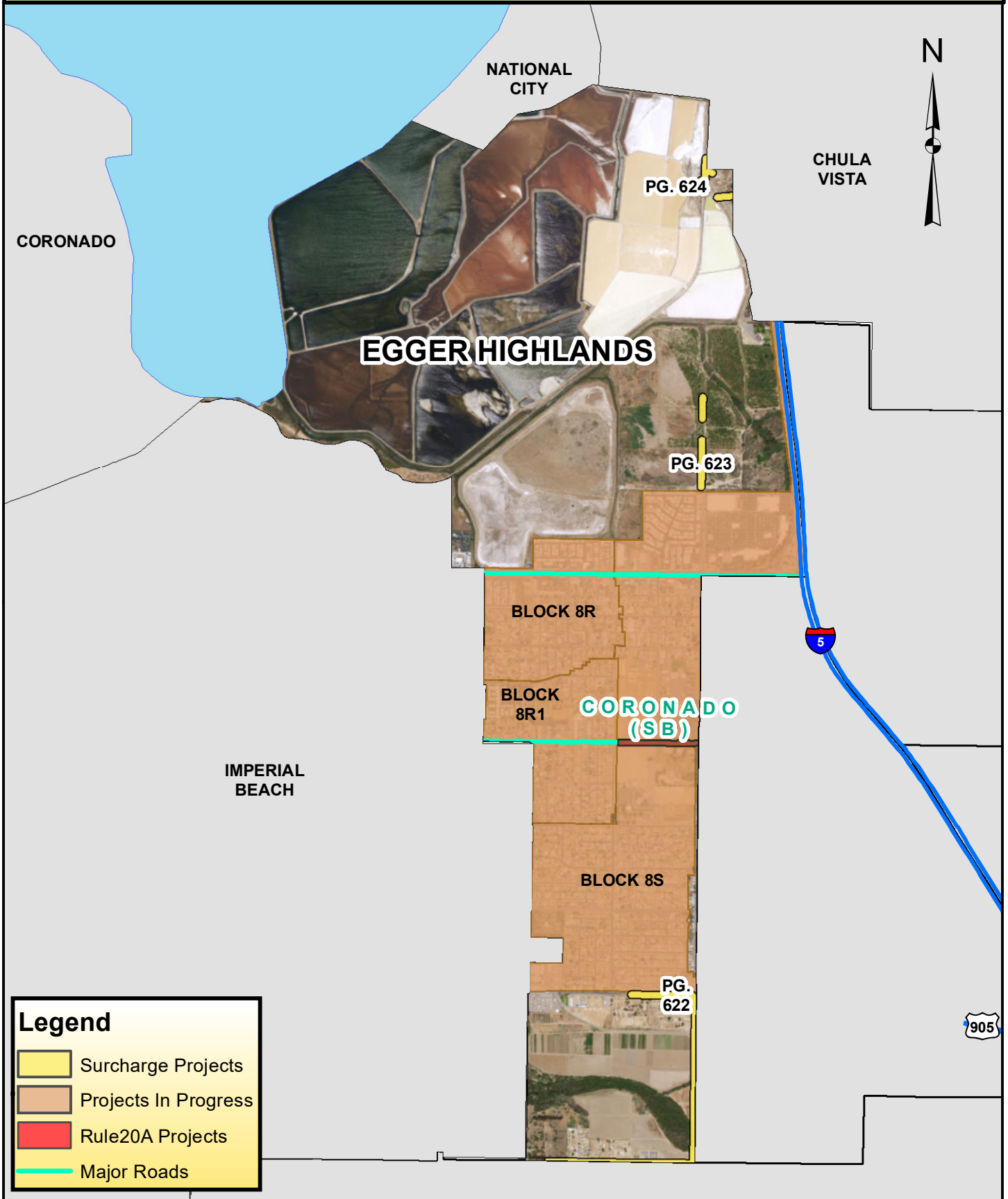
TRENCH LENGTH:	1,611 FT
SERVICE DROPS:	0
POWER POLE REMOVAL:	20
TRANSFORMER COUNT:	1
ESTIMATED COST:	\$ 1,028,654



THIS MAP/DATA IS PROVIDED WITHOUT WARRANTY OF ANY KIND, EITHER EXPRESSED OR IMPLIED, INCLUDING BUT NOT LIMITED TO, THE IMPLIED WARRANTIES OF MERCHANTABILITY AND FITNESS FOR A PARTICULAR PURPOSE.



COUNCIL DISTRICT 8 NEIGHBORHOOD: EGGER HIGHLANDS KEYED MAP

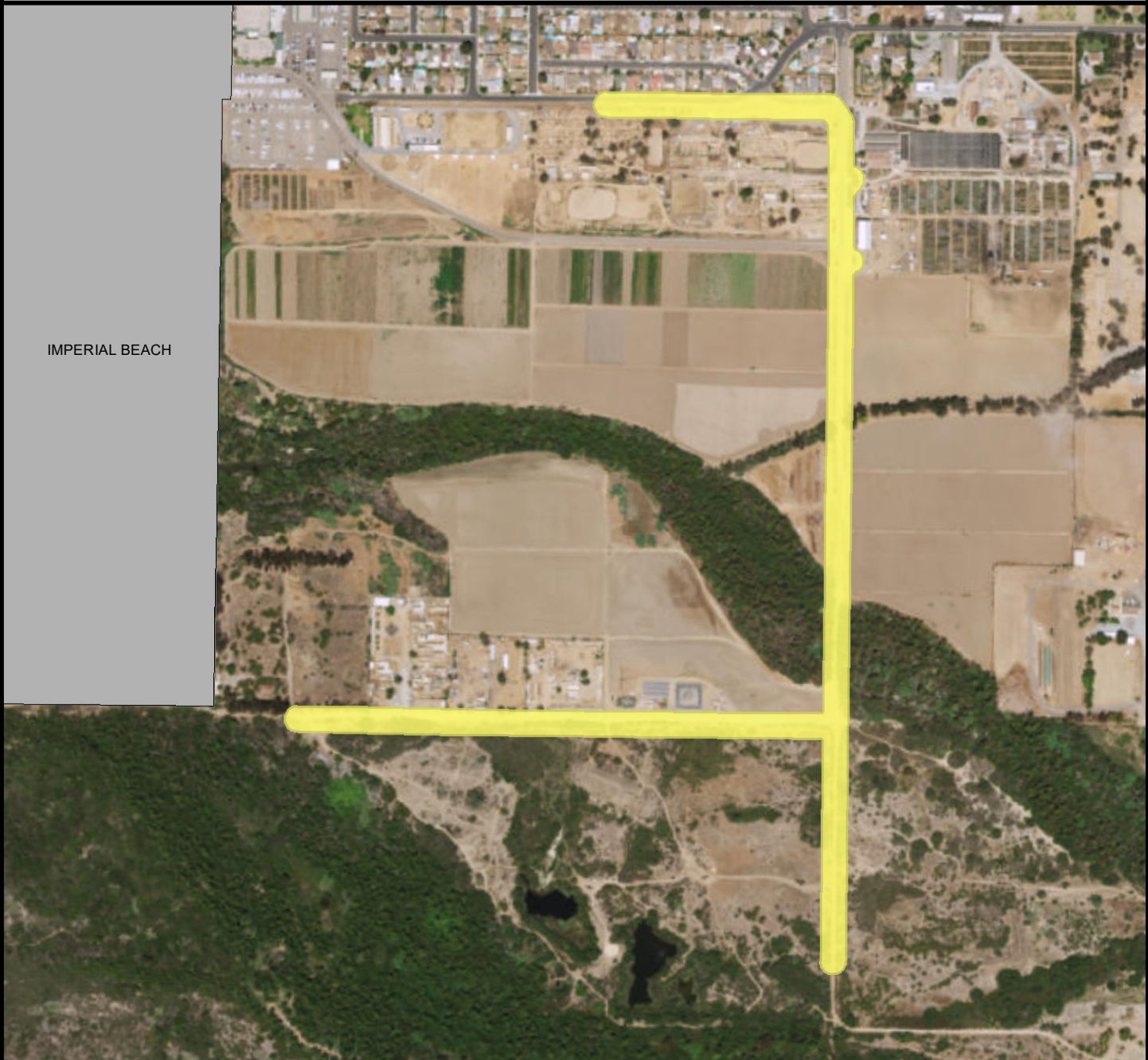


Legend

- Surcharge Projects
- Projects In Progress
- Rule20A Projects
- Major Roads






COUNCIL DISTRICT 8
NEIGHBORHOOD: EGGER HIGHLANDS
PLANNING COMMUNITY: OTAY MESA - NESTOR



SURCHARGE PROJECT
EGGR-S1: EGGER HIGHLANDS SEGMENT 01

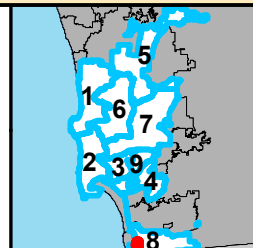
BOUNDARY LEGEND

-  Project Boundary
-  Parcel Boundaries
-  Major Roads



PROJECT DATA

TRENCH LENGTH:	7,075 FT
SERVICE DROPS:	0
POWER POLE REMOVAL:	29
TRANSFORMER COUNT:	9
ESTIMATED COST:	\$ 3,586,257



THIS MAP/DATA IS PROVIDED WITHOUT WARRANTY OF ANY KIND, EITHER EXPRESSED OR IMPLIED, INCLUDING BUT NOT LIMITED TO, THE IMPLIED WARRANTIES OF MERCHANTABILITY AND FITNESS FOR A PARTICULAR PURPOSE.






COUNCIL DISTRICT 8
NEIGHBORHOOD: EGGER HIGHLANDS
PLANNING COMMUNITY: OTAY MESA - NESTOR



SURCHARGE PROJECT
EGGR-S2: EGGER HIGHLANDS SEGMENT 02

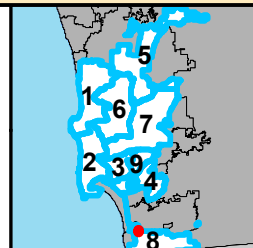
BOUNDARY LEGEND

-  Project Boundary
-  Parcel Boundaries
-  Major Roads



PROJECT DATA

TRENCH LENGTH:	1,147 FT
SERVICE DROPS:	0
POWER POLE REMOVAL:	4
TRANSFORMER COUNT:	1
ESTIMATED COST:	\$ 730,401



THIS MAP/DATA IS PROVIDED WITHOUT WARRANTY OF ANY KIND, EITHER EXPRESSED OR IMPLIED, INCLUDING BUT NOT LIMITED TO, THE IMPLIED WARRANTIES OF MERCHANTABILITY AND FITNESS FOR A PARTICULAR PURPOSE.






COUNCIL DISTRICT 8
NEIGHBORHOOD: EGGER HIGHLANDS
PLANNING COMMUNITY: OTAY MESA - NESTOR



CHULA VISTA

SURCHARGE PROJECT
EGGR-S3: EGGER HIGHLANDS SEGMENT 03

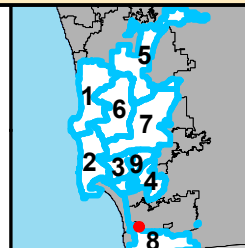
BOUNDARY LEGEND

-  Project Boundary
-  Parcel Boundaries
-  Major Roads



PROJECT DATA

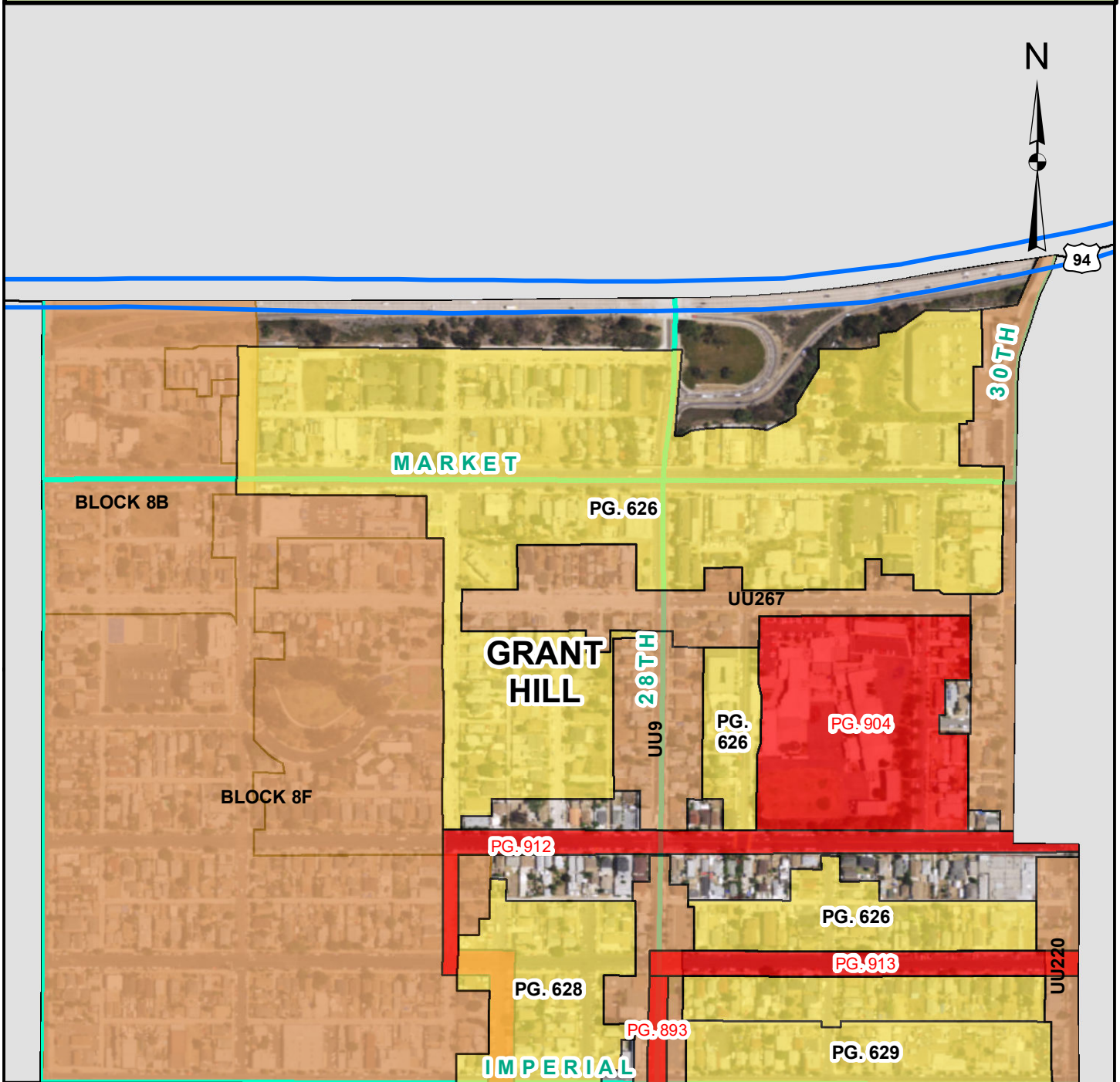
TRENCH LENGTH:	880 FT
SERVICE DROPS:	1
POWER POLE REMOVAL:	6
TRANSFORMER COUNT:	1
ESTIMATED COST:	\$ 646,521



SanGIS
 © 2014 SanGIS
 THIS MAP/DATA IS PROVIDED WITHOUT WARRANTY OF ANY KIND, EITHER EXPRESSED OR IMPLIED, INCLUDING BUT NOT LIMITED TO, THE IMPLIED WARRANTIES OF MERCHANTABILITY AND FITNESS FOR A PARTICULAR PURPOSE.



COUNCIL DISTRICT 8 NEIGHBORHOOD: GRANT HILL KEYED MAP

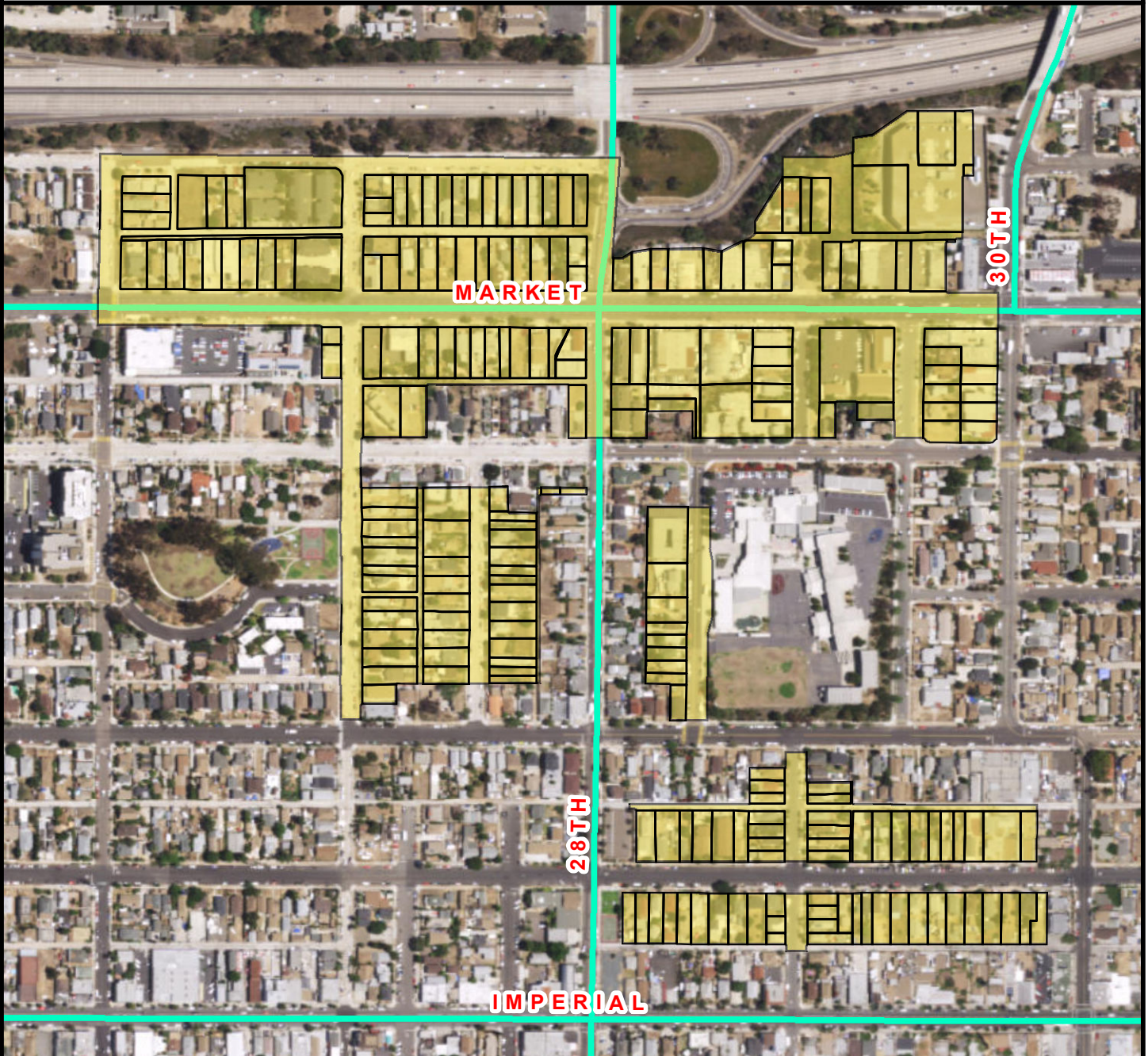


Legend

- Surcharge Projects
- Projects In Progress
- Rule20A Projects
- Major Roads






COUNCIL DISTRICT 8
NEIGHBORHOOD: GRANT HILL
PLANNING COMMUNITY: SOUTHEASTERN SAN DIEGO



SURCHARGE PROJECT
GRHL-01: GRANT HILL 01

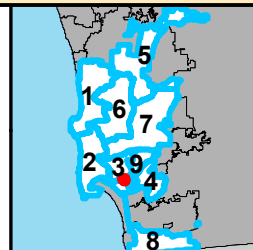
BOUNDARY LEGEND

-  Project Boundary
-  Parcel Boundaries
-  Major Roads



PROJECT DATA

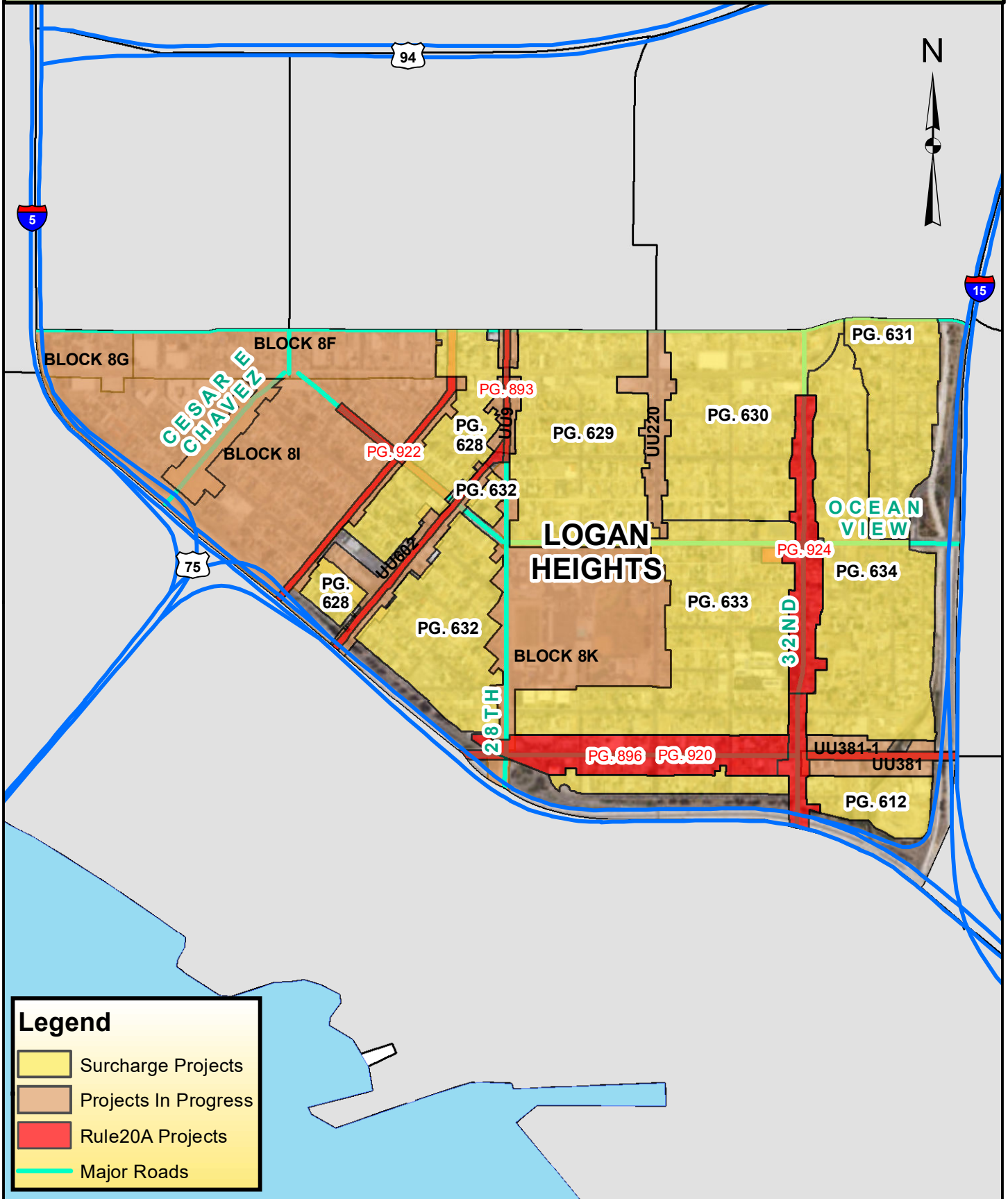
TRENCH LENGTH:	12,149 FT
SERVICE DROPS:	220
POWER POLE REMOVAL:	111
TRANSFORMER COUNT:	22
ESTIMATED COST:	\$ 8,887,851



THIS MAP/DATA IS PROVIDED WITHOUT WARRANTY OF ANY KIND, EITHER EXPRESSED OR IMPLIED, INCLUDING BUT NOT LIMITED TO, THE IMPLIED WARRANTIES OF MERCHANTABILITY AND FITNESS FOR A PARTICULAR PURPOSE.



COUNCIL DISTRICT 8 NEIGHBORHOOD: LOGAN HEIGHTS KEYED MAP

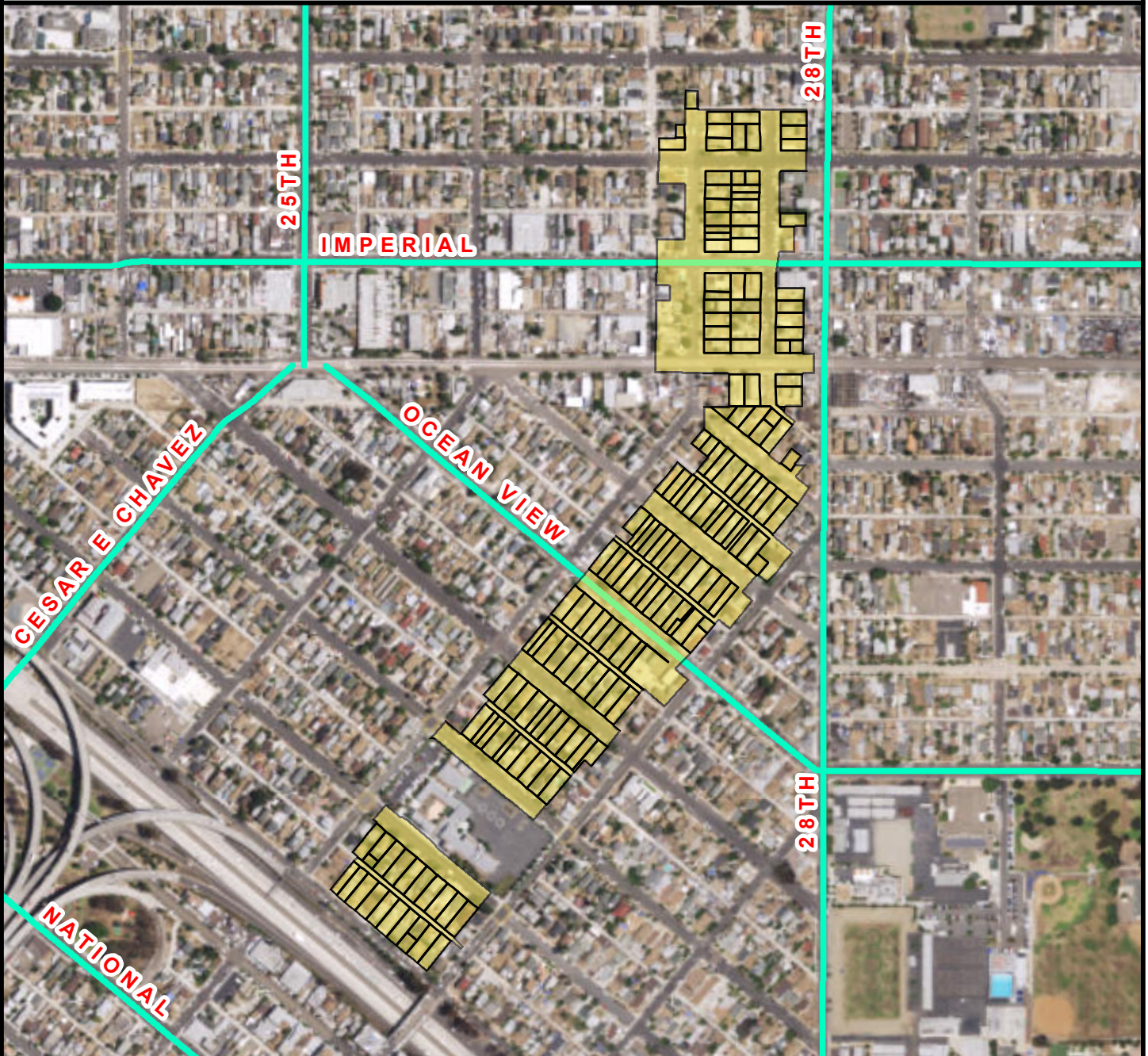


Legend

- Surcharge Projects
- Projects In Progress
- Rule20A Projects
- Major Roads






COUNCIL DISTRICT 8
NEIGHBORHOOD: LOGAN HEIGHTS
PLANNING COMMUNITY: SOUTHEASTERN SAN DIEGO



SURCHARGE PROJECT
LHTS-01: LOGAN HEIGHTS 01

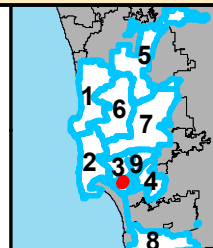
BOUNDARY LEGEND

-  Project Boundary
-  Parcel Boundaries
-  Major Roads



PROJECT DATA

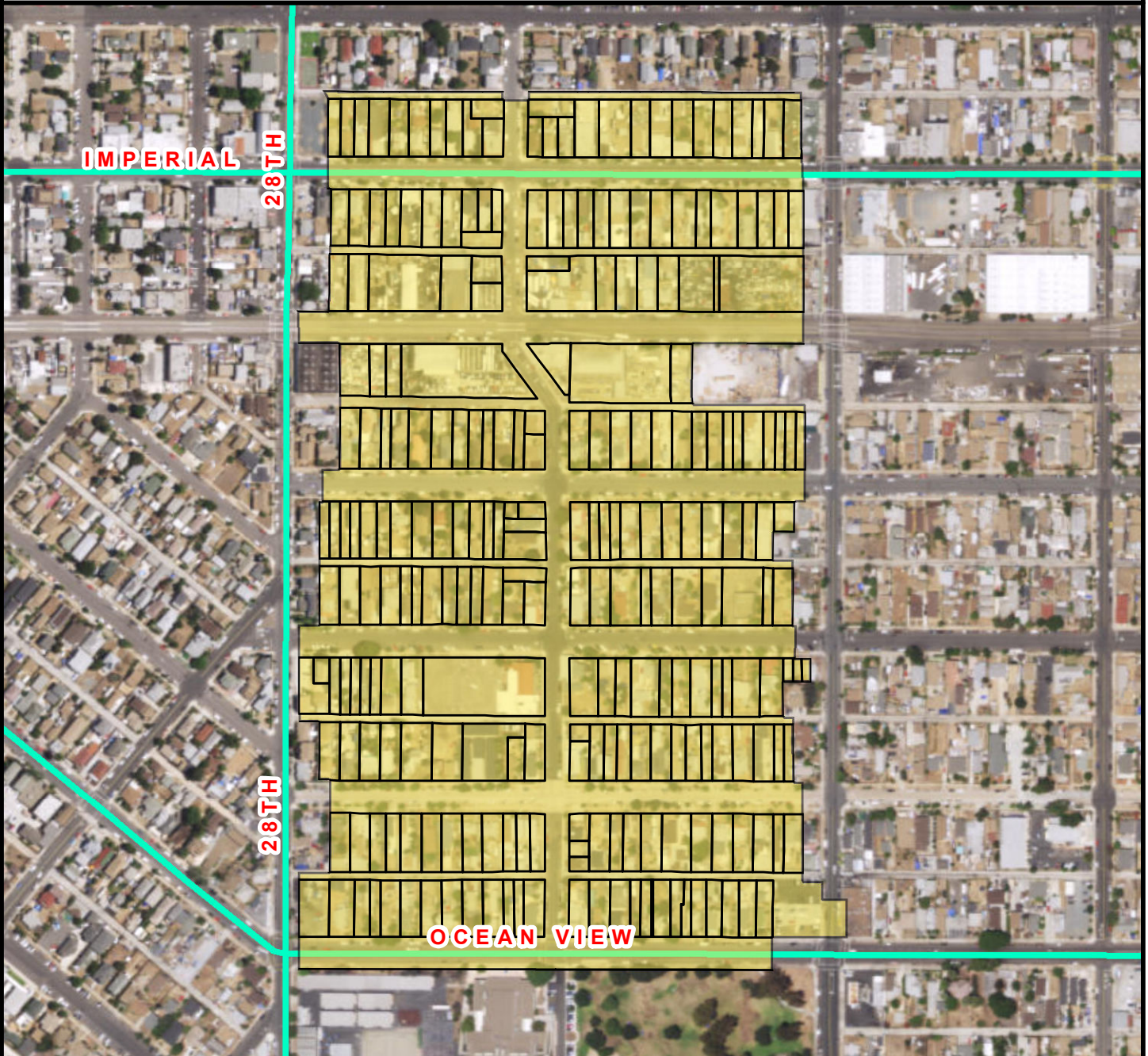
TRENCH LENGTH:	6,633 FT
SERVICE DROPS:	188
POWER POLE REMOVAL:	75
TRANSFORMER COUNT:	9
ESTIMATED COST:	\$ 5,657,466



THIS MAP/DATA IS PROVIDED WITHOUT WARRANTY OF ANY KIND, EITHER EXPRESSED OR IMPLIED, INCLUDING BUT NOT LIMITED TO, THE IMPLIED WARRANTIES OF MERCHANTABILITY AND FITNESS FOR A PARTICULAR PURPOSE.






COUNCIL DISTRICT 8
NEIGHBORHOOD: LOGAN HEIGHTS
PLANNING COMMUNITY: SOUTHEASTERN SAN DIEGO



SURCHARGE PROJECT
LHTS-02: LOGAN HEIGHTS 02

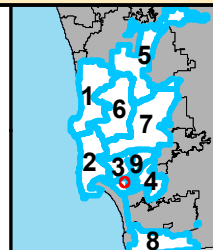
BOUNDARY LEGEND

-  Project Boundary
-  Parcel Boundaries
-  Major Roads



PROJECT DATA

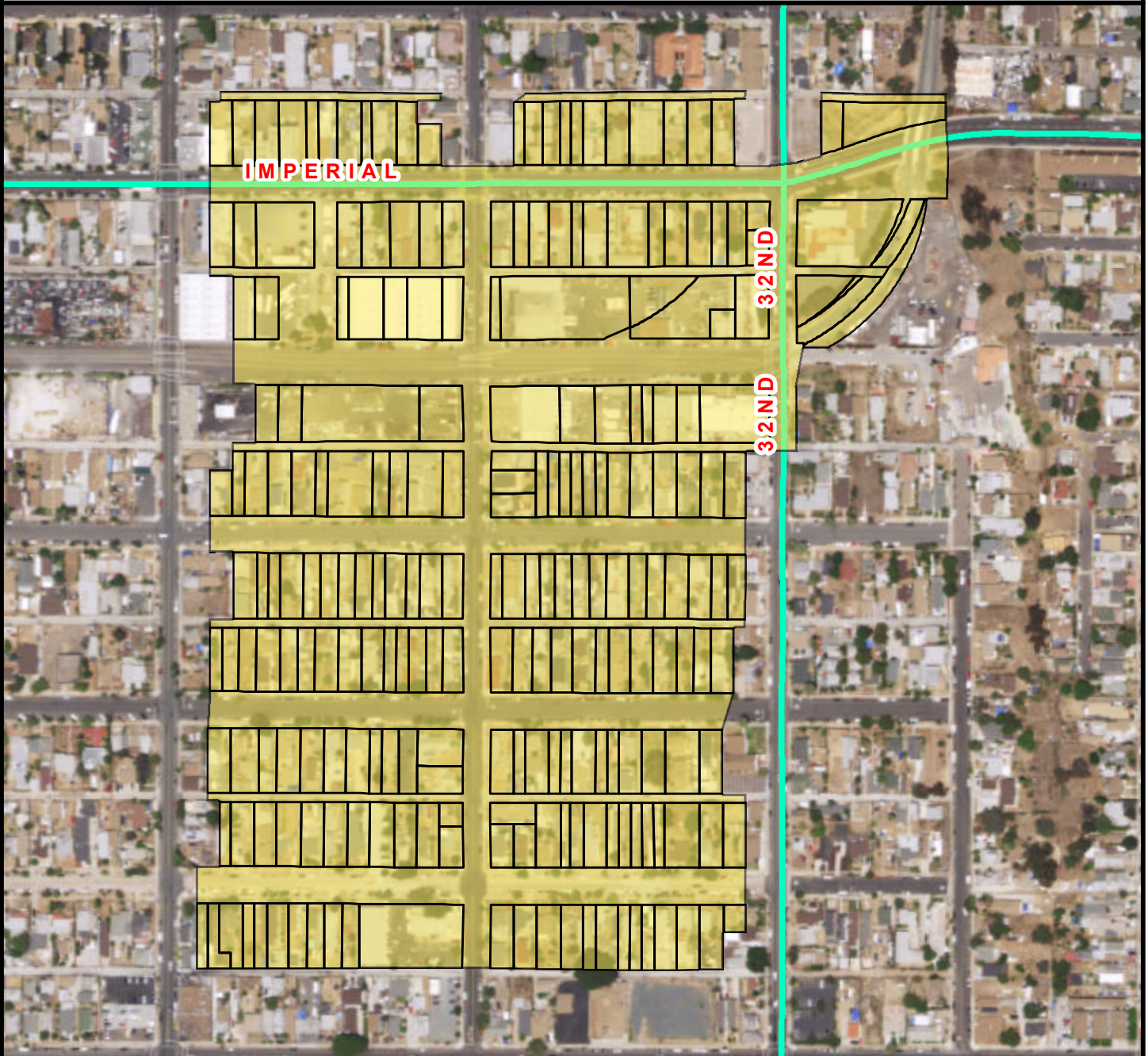
TRENCH LENGTH:	10,289 FT
SERVICE DROPS:	261
POWER POLE REMOVAL:	101
TRANSFORMER COUNT:	31
ESTIMATED COST:	\$ 8,711,741



THIS MAP/DATA IS PROVIDED WITHOUT WARRANTY OF ANY KIND, EITHER EXPRESSED OR IMPLIED, INCLUDING BUT NOT LIMITED TO, THE IMPLIED WARRANTIES OF MERCHANTABILITY AND FITNESS FOR A PARTICULAR PURPOSE.






COUNCIL DISTRICT 8
NEIGHBORHOOD: LOGAN HEIGHTS
PLANNING COMMUNITY: SOUTHEASTERN SAN DIEGO



SURCHARGE PROJECT
LHTS-03: LOGAN HEIGHTS 03

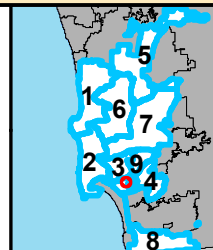
BOUNDARY LEGEND

-  Project Boundary
-  Parcel Boundaries
-  Major Roads



PROJECT DATA

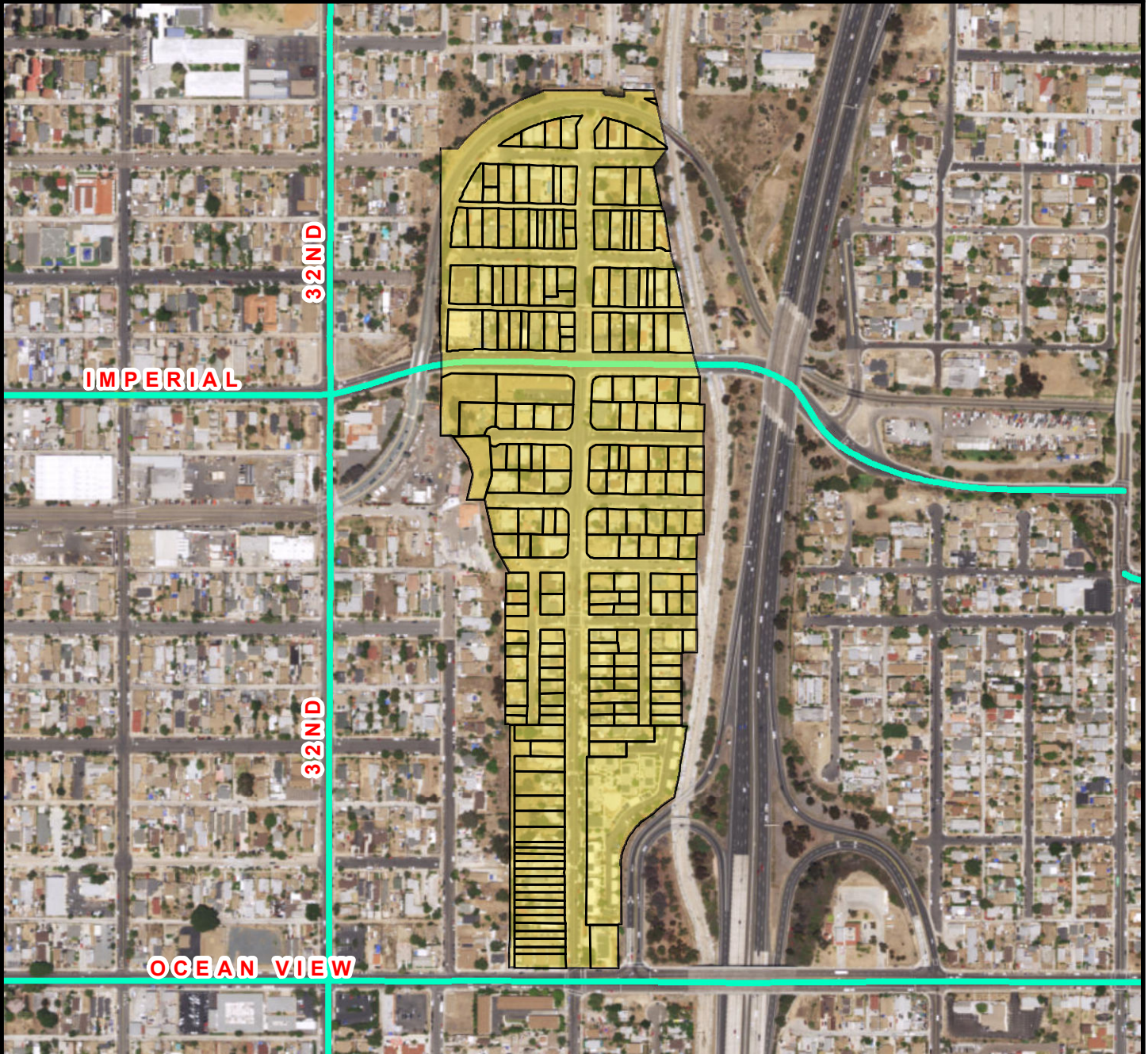
TRENCH LENGTH:	8,372 FT
SERVICE DROPS:	229
POWER POLE REMOVAL:	79
TRANSFORMER COUNT:	18
ESTIMATED COST:	\$ 7,100,180



THIS MAP/DATA IS PROVIDED WITHOUT WARRANTY OF ANY KIND, EITHER EXPRESSED OR IMPLIED, INCLUDING BUT NOT LIMITED TO, THE IMPLIED WARRANTIES OF MERCHANTABILITY AND FITNESS FOR A PARTICULAR PURPOSE.






COUNCIL DISTRICT 8
NEIGHBORHOOD: LOGAN HEIGHTS
PLANNING COMMUNITY: SOUTHEASTERN SAN DIEGO



SURCHARGE PROJECT
LHTS-04: LOGAN HEIGHTS 04

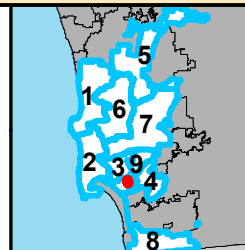
BOUNDARY LEGEND

-  Project Boundary
-  Parcel Boundaries
-  Major Roads



PROJECT DATA

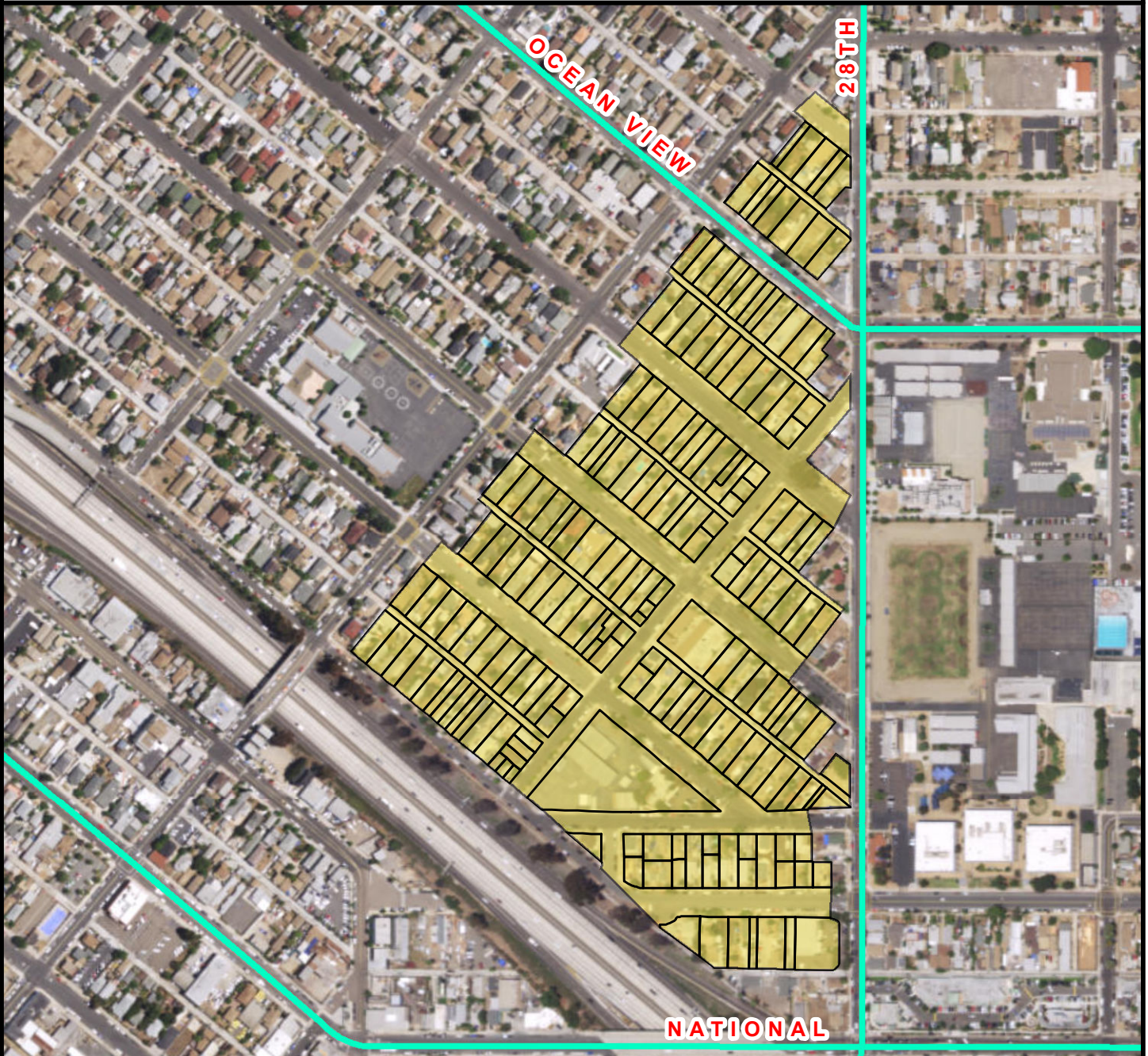
TRENCH LENGTH:	8,647 FT
SERVICE DROPS:	203
POWER POLE REMOVAL:	76
TRANSFORMER COUNT:	11
ESTIMATED COST:	\$ 6,774,210



THIS MAP/DATA IS PROVIDED WITHOUT WARRANTY OF ANY KIND, EITHER EXPRESSED OR IMPLIED, INCLUDING BUT NOT LIMITED TO, THE IMPLIED WARRANTIES OF MERCHANTABILITY AND FITNESS FOR A PARTICULAR PURPOSE.






COUNCIL DISTRICT 8
NEIGHBORHOOD: LOGAN HEIGHTS
PLANNING COMMUNITY: SOUTHEASTERN SAN DIEGO



SURCHARGE PROJECT
LHTS-05: LOGAN HEIGHTS 05

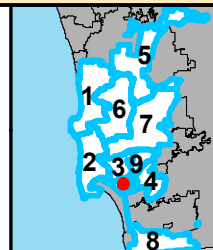
BOUNDARY LEGEND

-  Project Boundary
-  Parcel Boundaries
-  Major Roads



PROJECT DATA

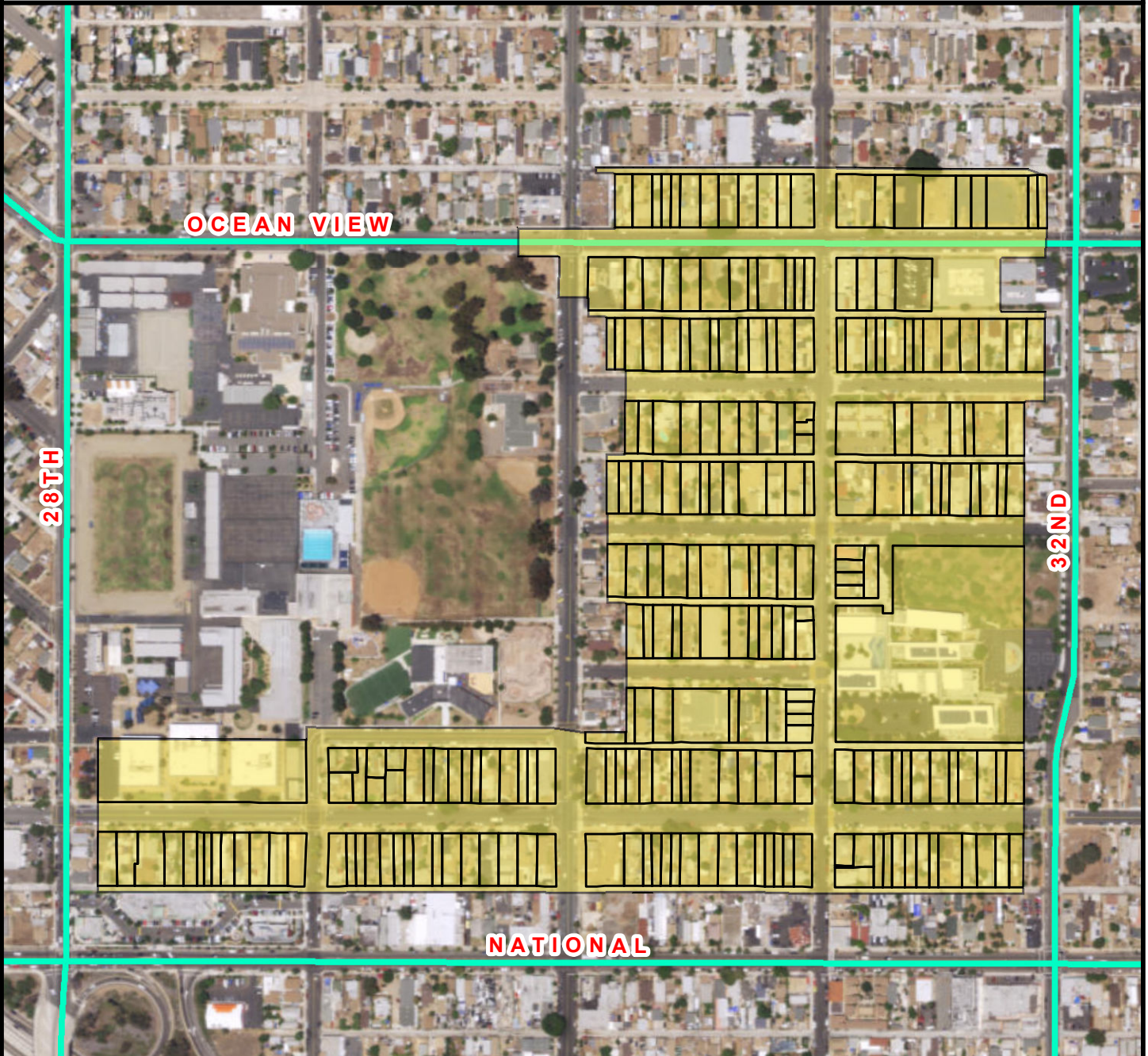
TRENCH LENGTH:	6,733 FT
SERVICE DROPS:	184
POWER POLE REMOVAL:	68
TRANSFORMER COUNT:	8
ESTIMATED COST:	\$ 5,565,733



THIS MAP/DATA IS PROVIDED WITHOUT WARRANTY OF ANY KIND, EITHER EXPRESSED OR IMPLIED, INCLUDING BUT NOT LIMITED TO, THE IMPLIED WARRANTIES OF MERCHANTABILITY AND FITNESS FOR A PARTICULAR PURPOSE.



COUNCIL DISTRICT 8
NEIGHBORHOOD: LOGAN HEIGHTS
PLANNING COMMUNITY: SOUTHEASTERN SAN DIEGO



SURCHARGE PROJECT
LHTS-06: LOGAN HEIGHTS 06

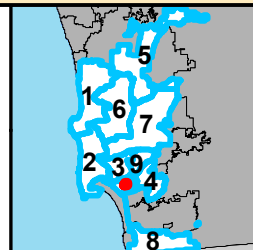
BOUNDARY LEGEND

- Project Boundary
- Parcel Boundaries
- Major Roads



PROJECT DATA

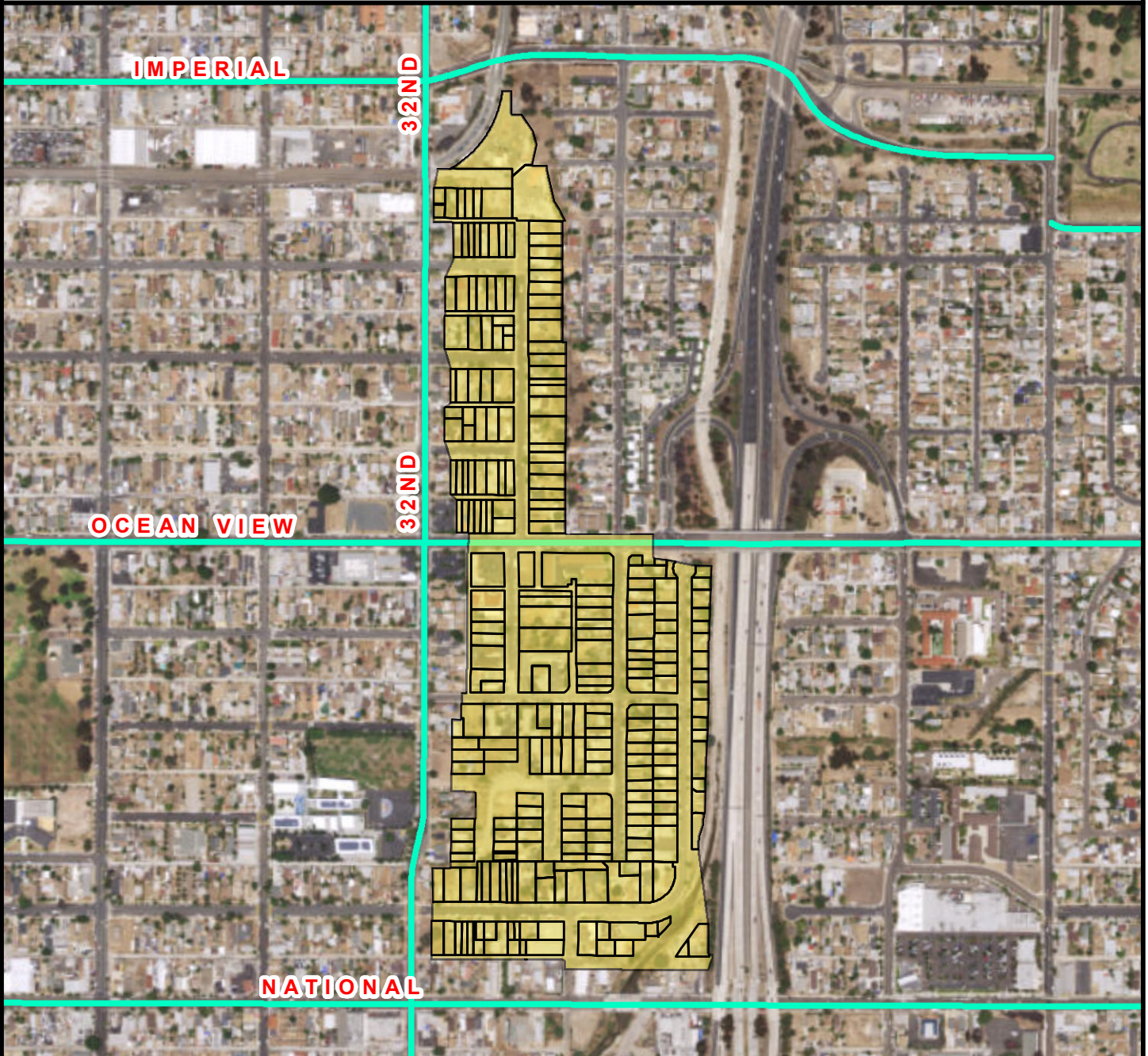
TRENCH LENGTH:	9,426 FT
SERVICE DROPS:	254
POWER POLE REMOVAL:	108
TRANSFORMER COUNT:	20
ESTIMATED COST:	\$ 7,969,546



SanGIS
© 2014 San Diego County
 THIS MAP/DATA IS PROVIDED WITHOUT WARRANTY OF ANY KIND, EITHER EXPRESSED OR IMPLIED, INCLUDING BUT NOT LIMITED TO, THE IMPLIED WARRANTIES OF MERCHANTABILITY AND FITNESS FOR A PARTICULAR PURPOSE.






COUNCIL DISTRICT 8
NEIGHBORHOOD: LOGAN HEIGHTS
PLANNING COMMUNITY: SOUTHEASTERN SAN DIEGO



SURCHARGE PROJECT
LHTS-07: LOGAN HEIGHTS 07

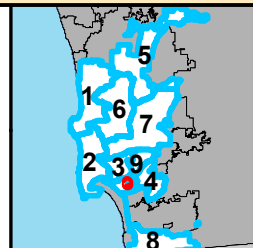
BOUNDARY LEGEND

-  Project Boundary
-  Parcel Boundaries
-  Major Roads



PROJECT DATA

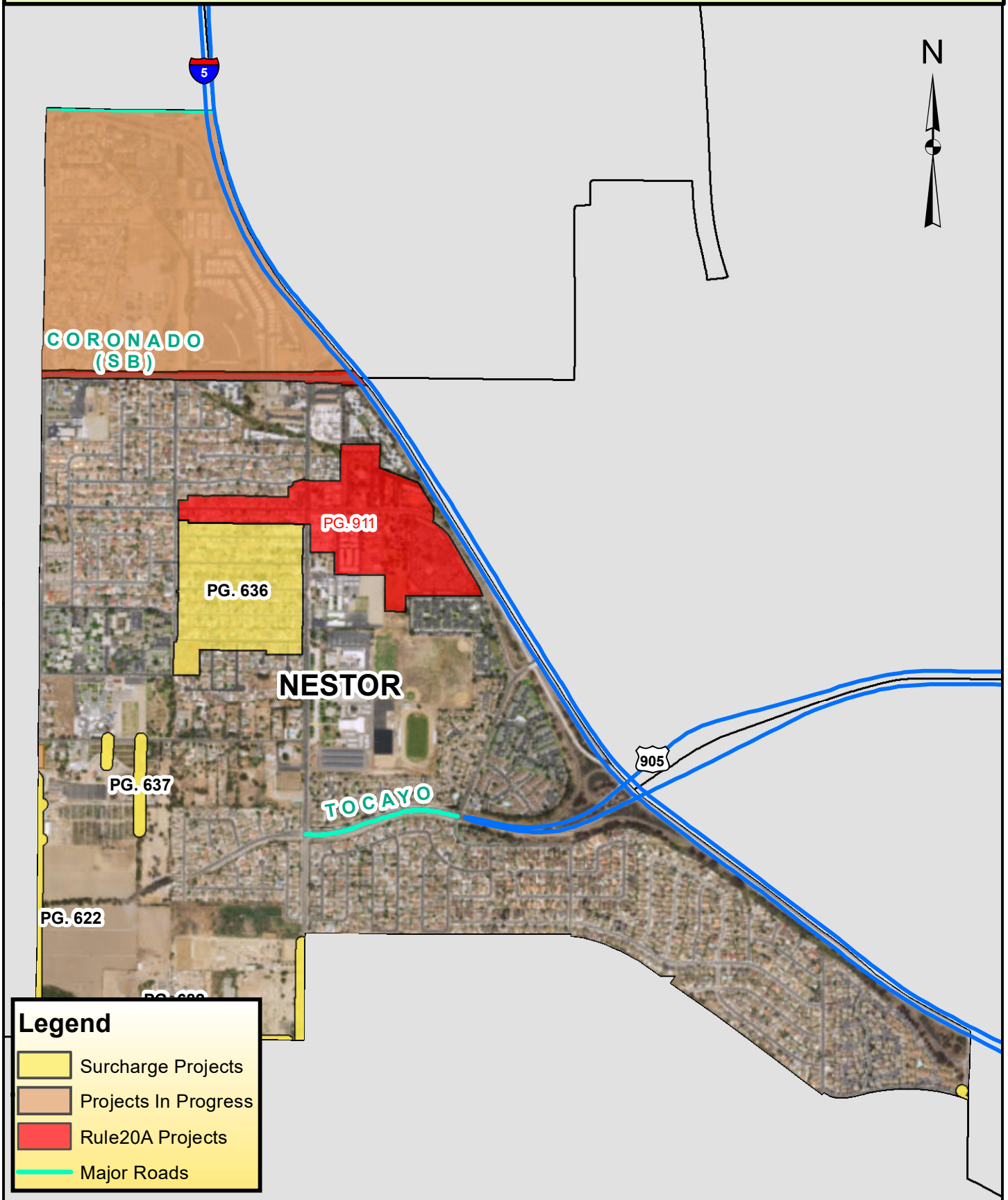
TRENCH LENGTH:	10,632 FT
SERVICE DROPS:	261
POWER POLE REMOVAL:	116
TRANSFORMER COUNT:	20
ESTIMATED COST:	\$ 8,643,231



THIS MAP/DATA IS PROVIDED WITHOUT WARRANTY OF ANY KIND, EITHER EXPRESSED OR IMPLIED, INCLUDING BUT NOT LIMITED TO, THE IMPLIED WARRANTIES OF MERCHANTABILITY AND FITNESS FOR A PARTICULAR PURPOSE.



COUNCIL DISTRICT 8 NEIGHBORHOOD: NESTOR KEYED MAP

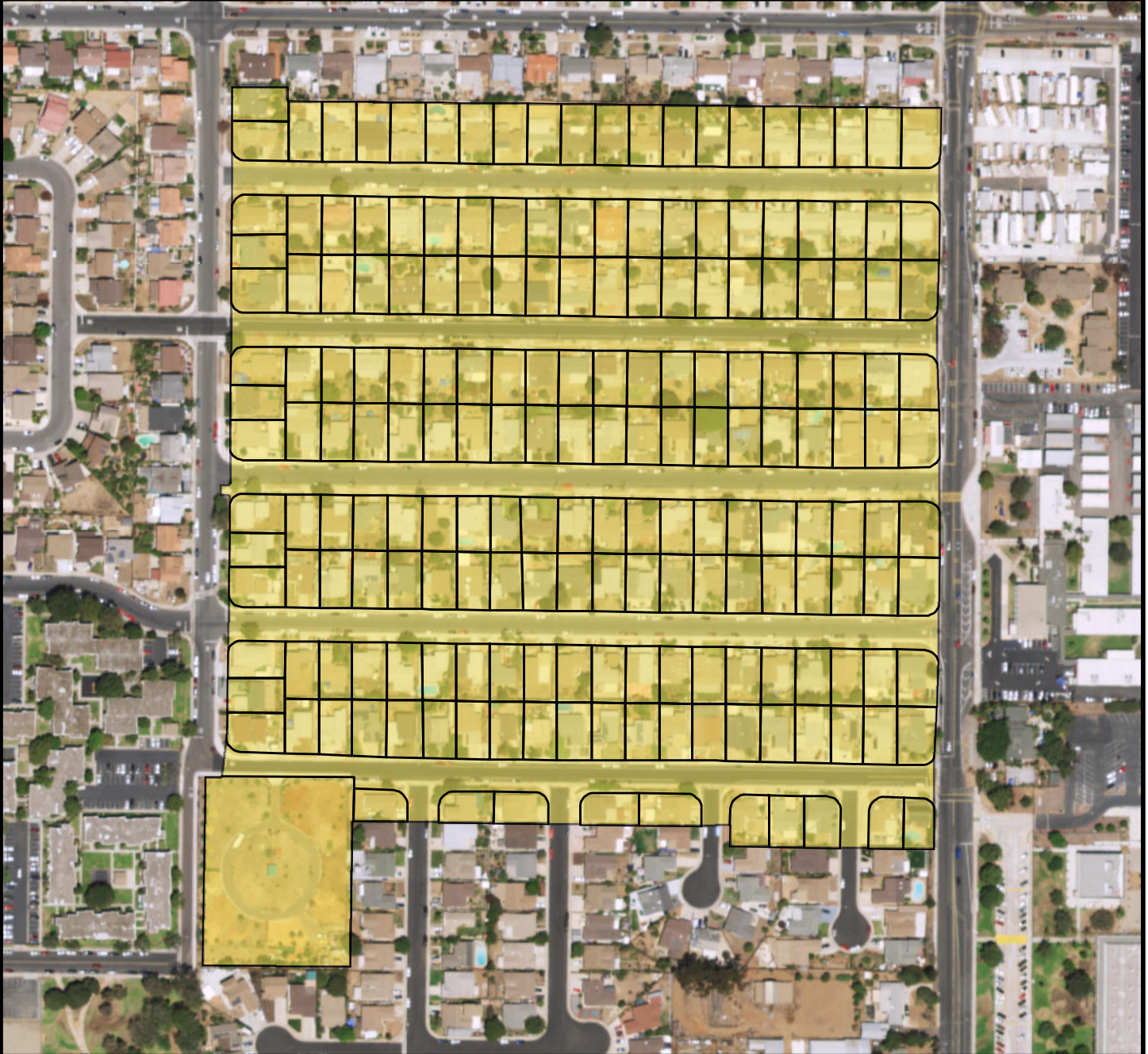


Legend

- Surcharge Projects
- Projects In Progress
- Rule20A Projects
- Major Roads






COUNCIL DISTRICT 8
NEIGHBORHOOD: NESTOR
PLANNING COMMUNITY: OTAY MESA - NESTOR



SURCHARGE PROJECT
NSTR-01: NESTOR 01

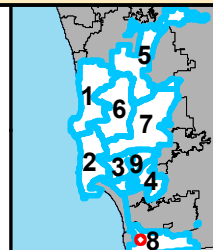
BOUNDARY LEGEND

-  Project Boundary
-  Parcel Boundaries
-  Major Roads



PROJECT DATA

TRENCH LENGTH:	5,723 FT
SERVICE DROPS:	196
POWER POLE REMOVAL:	53
TRANSFORMER COUNT:	12
ESTIMATED COST:	\$ 5,296,481



THIS MAP/DATA IS PROVIDED WITHOUT WARRANTY OF ANY KIND, EITHER EXPRESSED OR IMPLIED, INCLUDING BUT NOT LIMITED TO, THE IMPLIED WARRANTIES OF MERCHANTABILITY AND FITNESS FOR A PARTICULAR PURPOSE.



COUNCIL DISTRICT 8
NEIGHBORHOOD: NESTOR
PLANNING COMMUNITY: OTAY MESA - NESTOR



SURCHARGE PROJECT
NSTR-S1: NESTOR SEGMENT 01

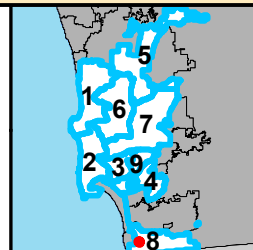
BOUNDARY LEGEND

- Project Boundary
- Parcel Boundaries
- Major Roads



PROJECT DATA

TRENCH LENGTH:	1,174 FT
SERVICE DROPS:	0
POWER POLE REMOVAL:	9
TRANSFORMER COUNT:	2
ESTIMATED COST:	\$ 795,911



SanGIS
San Diego Geographic Information System
 THIS MAP/DATA IS PROVIDED WITHOUT WARRANTY OF ANY KIND, EITHER EXPRESSED OR IMPLIED, INCLUDING BUT NOT LIMITED TO, THE IMPLIED WARRANTIES OF MERCHANTABILITY AND FITNESS FOR A PARTICULAR PURPOSE.



COUNCIL DISTRICT 8 NEIGHBORHOOD: OCEAN CREST KEYED MAP

S.D.
COUNTY



CHULA
VISTA

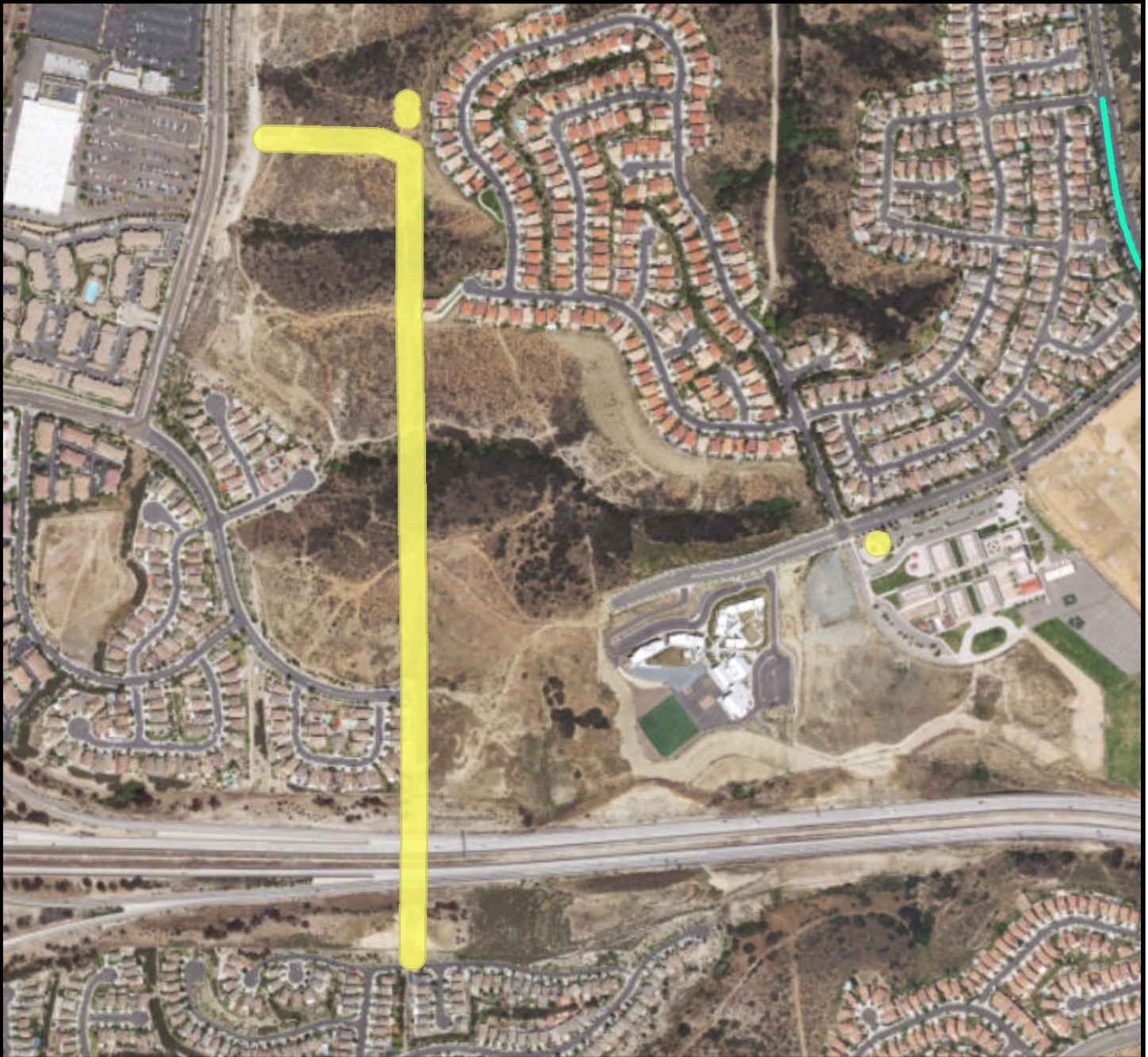


Legend

- Surcharge Projects
- Projects In Progress
- Rule20A Projects
- Major Roads






COUNCIL DISTRICT 8
NEIGHBORHOOD: OCEAN CREST
PLANNING COMMUNITY: OTAY MESA



SURCHARGE PROJECT
OCRT-S1: OCEAN CREST SEGMENT 01

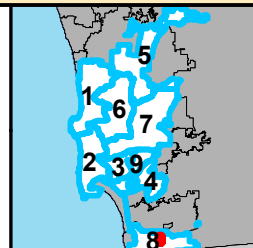
BOUNDARY LEGEND

-  Project Boundary
-  Parcel Boundaries
-  Major Roads



PROJECT DATA

TRENCH LENGTH:	4,035 FT
SERVICE DROPS:	3
POWER POLE REMOVAL:	15
TRANSFORMER COUNT:	1
ESTIMATED COST:	\$ 2,083,025



SanGIS
© 2014 San Diego County
 THIS MAP/DATA IS PROVIDED WITHOUT WARRANTY OF ANY KIND, EITHER EXPRESSED OR IMPLIED, INCLUDING BUT NOT LIMITED TO, THE IMPLIED WARRANTIES OF MERCHANTABILITY AND FITNESS FOR A PARTICULAR PURPOSE.






COUNCIL DISTRICT 8
NEIGHBORHOOD: OCEAN CREST
PLANNING COMMUNITY: OTAY MESA



SURCHARGE PROJECT
OCRT-S2: OCEAN CREST SEGMENT 02

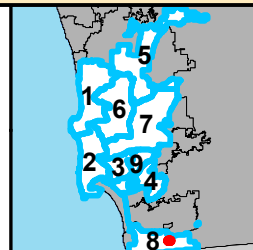
BOUNDARY LEGEND

-  Project Boundary
-  Parcel Boundaries
-  Major Roads



PROJECT DATA

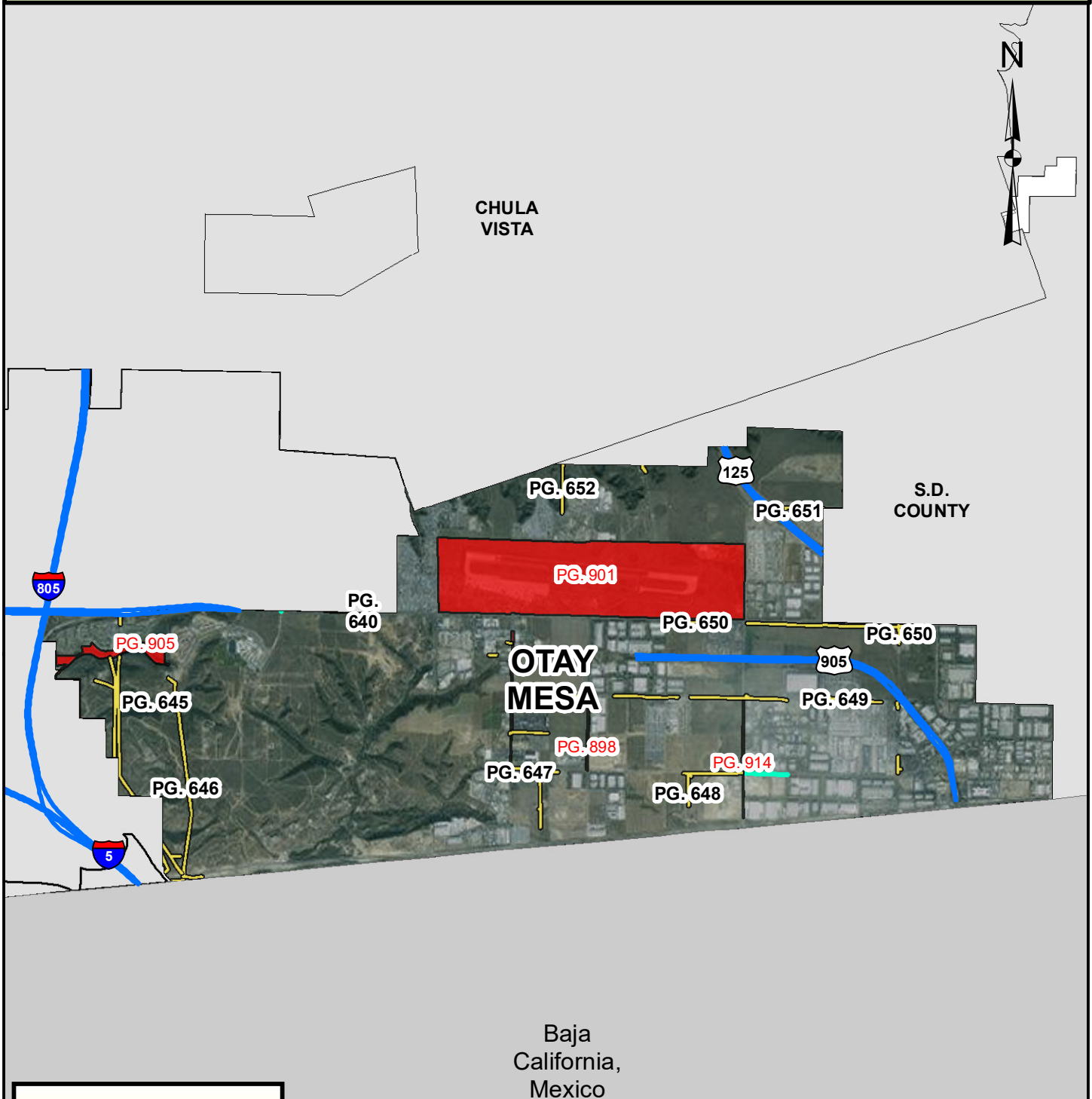
TRENCH LENGTH:	1,079 FT
SERVICE DROPS:	0
POWER POLE REMOVAL:	7
TRANSFORMER COUNT:	0
ESTIMATED COST:	\$ 694,716







SanGIS
 San Diego Geospatial Information System
 THIS MAP/DATA IS PROVIDED WITHOUT WARRANTY OF ANY KIND, EITHER EXPRESSED OR IMPLIED, INCLUDING BUT NOT LIMITED TO, THE IMPLIED WARRANTIES OF MERCHANTABILITY AND FITNESS FOR A PARTICULAR PURPOSE.



COUNCIL DISTRICT 8 NEIGHBORHOOD: OTAY MESA KEYED MAP



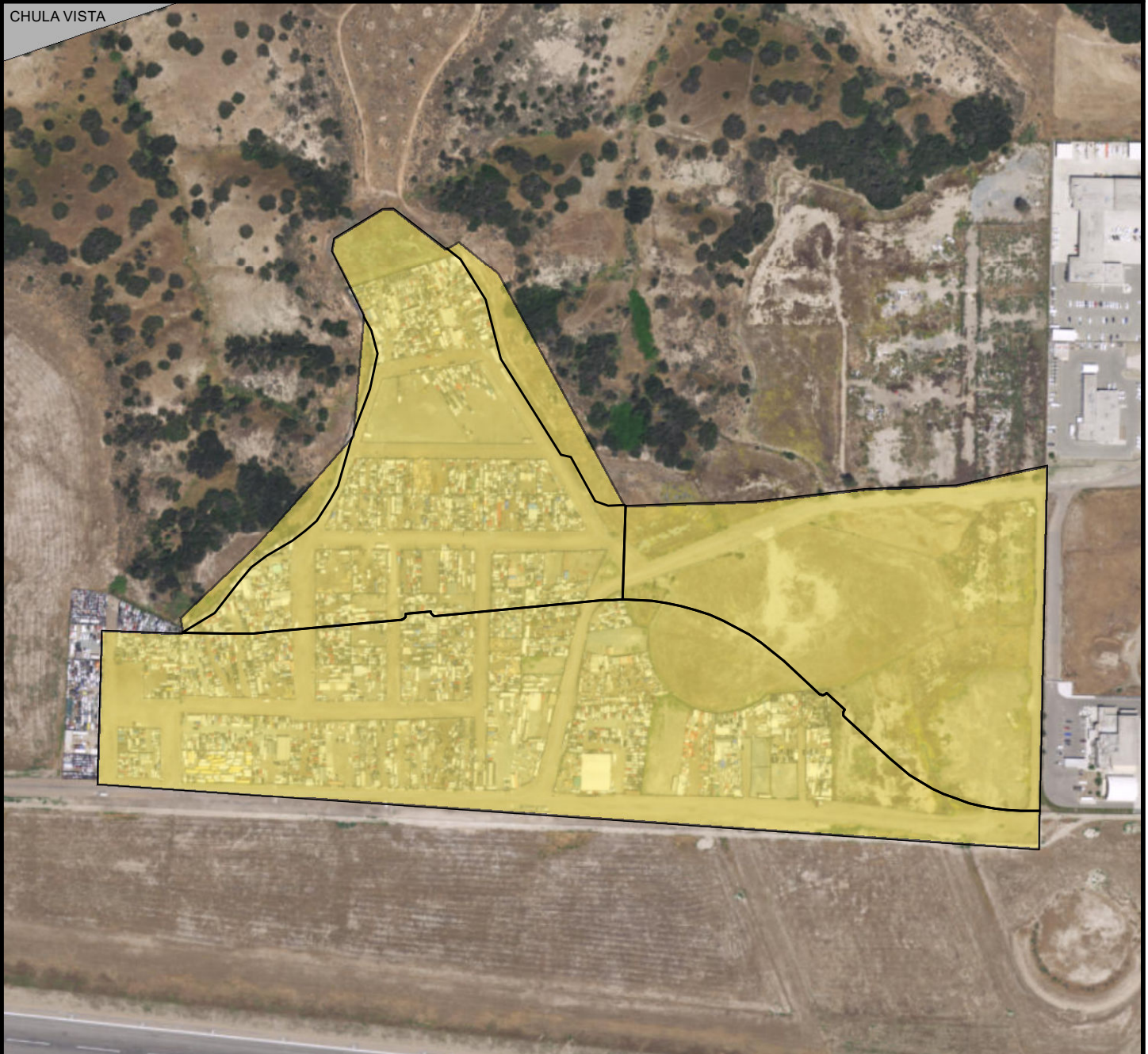
Legend

-  Surcharge Projects
-  Projects In Progress
-  Rule20A Projects
-  Major Roads






COUNCIL DISTRICT 8
NEIGHBORHOOD: OTAY MESA
PLANNING COMMUNITY: OTAY MESA

CHULA VISTA



SURCHARGE PROJECT
OMSA-01: OTAY MESA 01

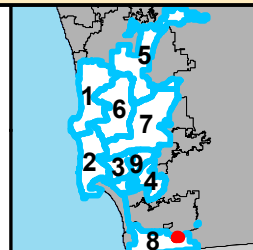
BOUNDARY LEGEND

-  Project Boundary
-  Parcel Boundaries
-  Major Roads



PROJECT DATA

TRENCH LENGTH:	10,446 FT
SERVICE DROPS:	3
POWER POLE REMOVAL:	67
TRANSFORMER COUNT:	3
ESTIMATED COST:	\$ 5,219,515



THIS MAP/DATA IS PROVIDED WITHOUT WARRANTY OF ANY KIND, EITHER EXPRESSED OR IMPLIED, INCLUDING BUT NOT LIMITED TO, THE IMPLIED WARRANTIES OF MERCHANTABILITY AND FITNESS FOR A PARTICULAR PURPOSE.






COUNCIL DISTRICT 8
NEIGHBORHOOD: OTAY MESA
PLANNING COMMUNITY: OTAY MESA



SURCHARGE PROJECT
OMSA-02: OTAY MESA 02

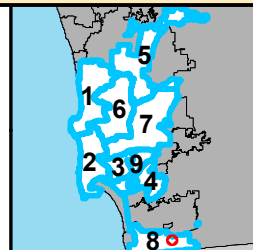
BOUNDARY LEGEND

-  Project Boundary
-  Parcel Boundaries
-  Major Roads



PROJECT DATA

TRENCH LENGTH:	3,814 FT
SERVICE DROPS:	1
POWER POLE REMOVAL:	35
TRANSFORMER COUNT:	1
ESTIMATED COST:	\$ 2,075,341

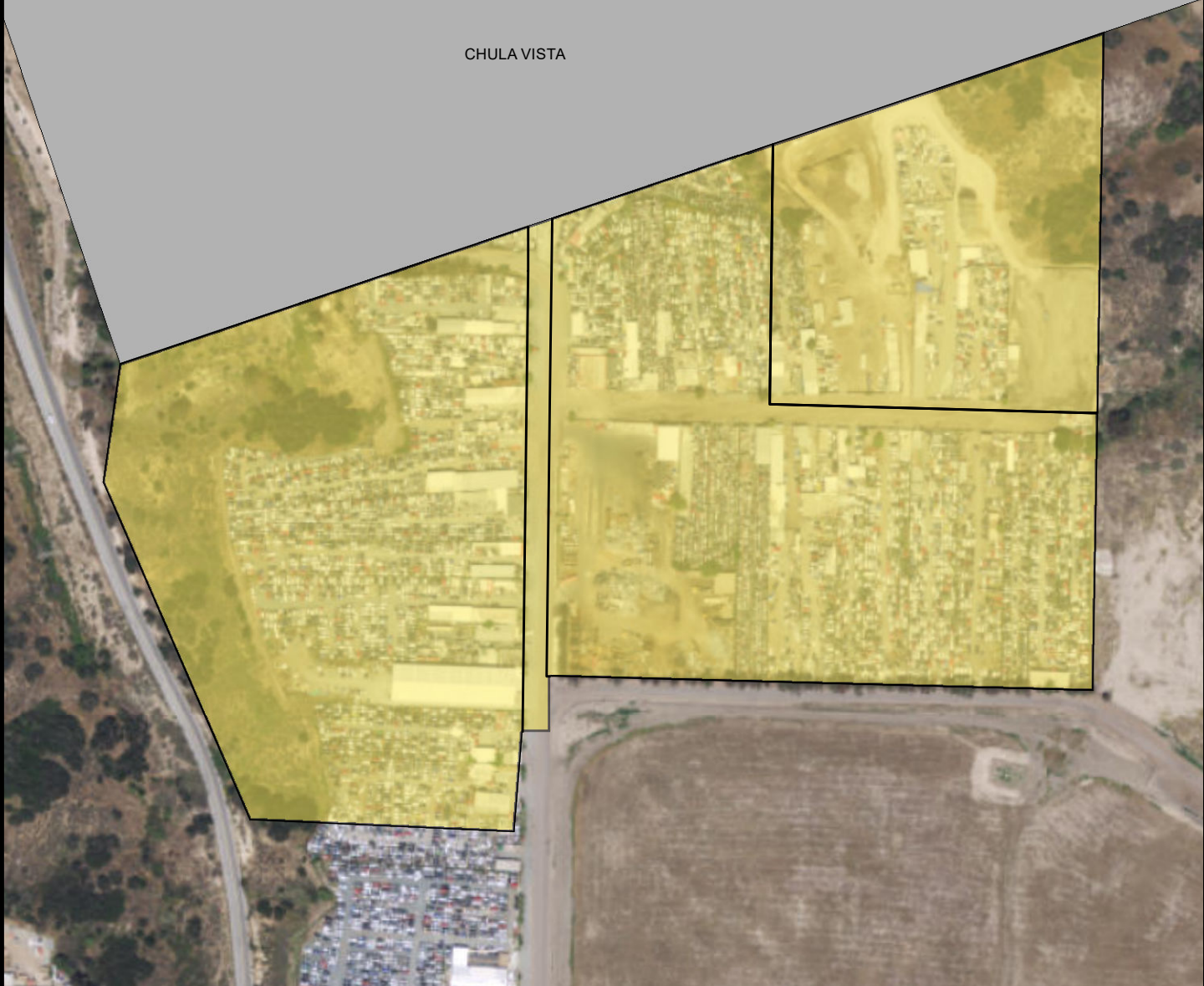


SanGIS
© 2014 San Diego County
 THIS MAP/DATA IS PROVIDED WITHOUT WARRANTY OF ANY KIND, EITHER EXPRESSED OR IMPLIED, INCLUDING BUT NOT LIMITED TO, THE IMPLIED WARRANTIES OF MERCHANTABILITY AND FITNESS FOR A PARTICULAR PURPOSE.






COUNCIL DISTRICT 8
NEIGHBORHOOD: OTAY MESA
PLANNING COMMUNITY: OTAY MESA

CHULA VISTA



SURCHARGE PROJECT
OMSA-03: OTAY MESA 03

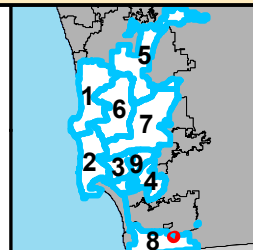
BOUNDARY LEGEND

-  Project Boundary
-  Parcel Boundaries
-  Major Roads



PROJECT DATA

TRENCH LENGTH:	2,357 FT
SERVICE DROPS:	3
POWER POLE REMOVAL:	13
TRANSFORMER COUNT:	4
ESTIMATED COST:	\$ 1,429,200



THIS MAP/DATA IS PROVIDED WITHOUT WARRANTY OF ANY KIND, EITHER EXPRESSED OR IMPLIED, INCLUDING BUT NOT LIMITED TO, THE IMPLIED WARRANTIES OF MERCHANTABILITY AND FITNESS FOR A PARTICULAR PURPOSE.






COUNCIL DISTRICT 8
NEIGHBORHOOD: OTAY MESA
PLANNING COMMUNITY: OTAY MESA



SURCHARGE PROJECT
OMSA-S1: OTAY MESA SEGMENT 01

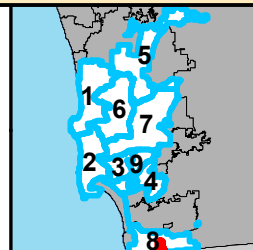
BOUNDARY LEGEND

-  Project Boundary
-  Parcel Boundaries
-  Major Roads



PROJECT DATA

TRENCH LENGTH:	17,825 FT
SERVICE DROPS:	7
POWER POLE REMOVAL:	66
TRANSFORMER COUNT:	5
ESTIMATED COST:	\$ 8,505,877



THIS MAP/DATA IS PROVIDED WITHOUT WARRANTY OF ANY KIND, EITHER EXPRESSED OR IMPLIED, INCLUDING BUT NOT LIMITED TO, THE IMPLIED WARRANTIES OF MERCHANTABILITY AND FITNESS FOR A PARTICULAR PURPOSE.






COUNCIL DISTRICT 8
NEIGHBORHOOD: OTAY MESA
PLANNING COMMUNITY: OTAY MESA



SURCHARGE PROJECT
OMSA-S2: OTAY MESA SEGMENT 02

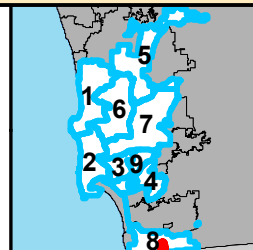
BOUNDARY LEGEND

-  Project Boundary
-  Parcel Boundaries
-  Major Roads



PROJECT DATA

TRENCH LENGTH:	8,127 FT
SERVICE DROPS:	2
POWER POLE REMOVAL:	26
TRANSFORMER COUNT:	0
ESTIMATED COST:	\$ 3,890,757



THIS MAP/DATA IS PROVIDED WITHOUT WARRANTY OF ANY KIND, EITHER EXPRESSED OR IMPLIED, INCLUDING BUT NOT LIMITED TO, THE IMPLIED WARRANTIES OF MERCHANTABILITY AND FITNESS FOR A PARTICULAR PURPOSE.






COUNCIL DISTRICT 8
NEIGHBORHOOD: OTAY MESA
PLANNING COMMUNITY: OTAY MESA



SURCHARGE PROJECT
OMSA-S3: OTAY MESA SEGMENT 03

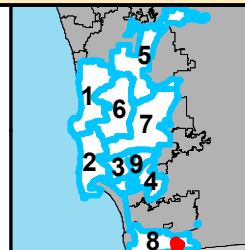
BOUNDARY LEGEND

-  Project Boundary
-  Parcel Boundaries
-  Major Roads



PROJECT DATA

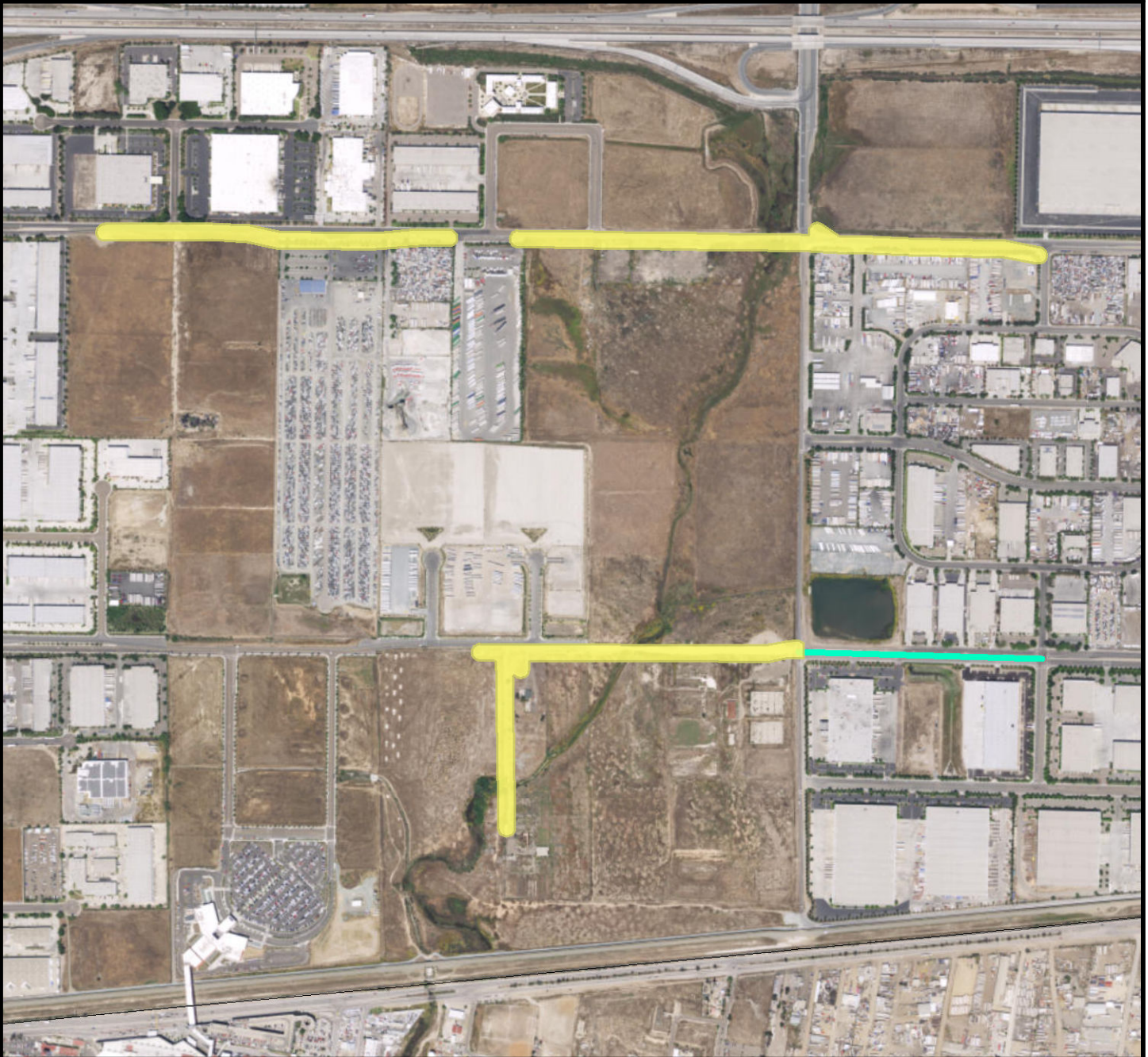
TRENCH LENGTH:	8,340 FT
SERVICE DROPS:	0
POWER POLE REMOVAL:	48
TRANSFORMER COUNT:	9
ESTIMATED COST:	\$ 4,285,782



SanGIS
 San Diego Gas & Electric
 THIS MAP/DATA IS PROVIDED WITHOUT WARRANTY OF ANY KIND, EITHER EXPRESSED OR IMPLIED, INCLUDING BUT NOT LIMITED TO, THE IMPLIED WARRANTIES OF MERCHANTABILITY AND FITNESS FOR A PARTICULAR PURPOSE.






COUNCIL DISTRICT 8
NEIGHBORHOOD: OTAY MESA
PLANNING COMMUNITY: OTAY MESA



SURCHARGE PROJECT
OMSA-S4: OTAY MESA SEGMENT 04

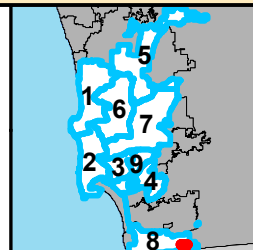
BOUNDARY LEGEND

-  Project Boundary
-  Parcel Boundaries
-  Major Roads



PROJECT DATA

TRENCH LENGTH:	9,082 FT
SERVICE DROPS:	0
POWER POLE REMOVAL:	47
TRANSFORMER COUNT:	10
ESTIMATED COST:	\$ 4,575,432



SanGIS
© 2014 San Diego County
 THIS MAP/DATA IS PROVIDED WITHOUT WARRANTY OF ANY KIND, EITHER EXPRESSED OR IMPLIED, INCLUDING BUT NOT LIMITED TO, THE IMPLIED WARRANTIES OF MERCHANTABILITY AND FITNESS FOR A PARTICULAR PURPOSE.






COUNCIL DISTRICT 8
NEIGHBORHOOD: OTAY MESA
PLANNING COMMUNITY: OTAY MESA



SURCHARGE PROJECT
OMSA-S5: OTAY MESA SEGMENT 05

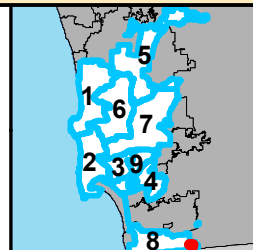
BOUNDARY LEGEND

-  Project Boundary
-  Parcel Boundaries
-  Major Roads



PROJECT DATA

TRENCH LENGTH:	2,872 FT
SERVICE DROPS:	0
POWER POLE REMOVAL:	20
TRANSFORMER COUNT:	4
ESTIMATED COST:	\$ 1,630,243



THIS MAP/DATA IS PROVIDED WITHOUT WARRANTY OF ANY KIND, EITHER EXPRESSED OR IMPLIED, INCLUDING BUT NOT LIMITED TO, THE IMPLIED WARRANTIES OF MERCHANTABILITY AND FITNESS FOR A PARTICULAR PURPOSE.






COUNCIL DISTRICT 8
NEIGHBORHOOD: OTAY MESA
PLANNING COMMUNITY: OTAY MESA



SURCHARGE PROJECT
OMSA-S6: OTAY MESA SEGMENT 06

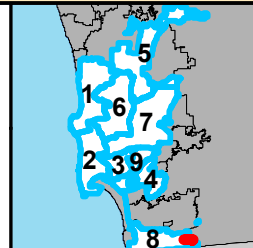
BOUNDARY LEGEND

-  Project Boundary
-  Parcel Boundaries
-  Major Roads



PROJECT DATA

TRENCH LENGTH:	7,313 FT
SERVICE DROPS:	0
POWER POLE REMOVAL:	40
TRANSFORMER COUNT:	4
ESTIMATED COST:	\$ 3,673,915



THIS MAP/DATA IS PROVIDED WITHOUT WARRANTY OF ANY KIND, EITHER EXPRESSED OR IMPLIED, INCLUDING BUT NOT LIMITED TO, THE IMPLIED WARRANTIES OF MERCHANTABILITY AND FITNESS FOR A PARTICULAR PURPOSE.



COUNCIL DISTRICT 8
NEIGHBORHOOD: OTAY MESA
PLANNING COMMUNITY: OTAY MESA



S.D. COUNTY

SURCHARGE PROJECT
OMSA-S7: OTAY MESA SEGMENT 07

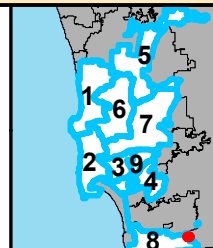
BOUNDARY LEGEND

- Project Boundary
- Parcel Boundaries
- Major Roads



PROJECT DATA

TRENCH LENGTH:	1,374 FT
SERVICE DROPS:	0
POWER POLE REMOVAL:	6
TRANSFORMER COUNT:	2
ESTIMATED COST:	\$ 877,475




SanGIS
© 2014 San Diego County
 THIS MAP/DATA IS PROVIDED WITHOUT WARRANTY OF ANY KIND, EITHER EXPRESSED OR IMPLIED, INCLUDING BUT NOT LIMITED TO, THE IMPLIED WARRANTIES OF MERCHANTABILITY AND FITNESS FOR A PARTICULAR PURPOSE.



COUNCIL DISTRICT 8
NEIGHBORHOOD: OTAY MESA
PLANNING COMMUNITY: OTAY MESA




CHULA VISTA

S.D. COUNTY



SURCHARGE PROJECT
OMSA-S8: OTAY MESA SEGMENT 08

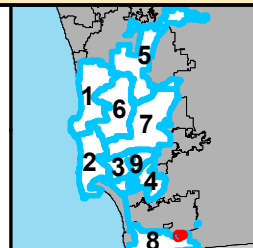
BOUNDARY LEGEND

-  Project Boundary
-  Parcel Boundaries
-  Major Roads



PROJECT DATA

TRENCH LENGTH:	2,064 FT
SERVICE DROPS:	0
POWER POLE REMOVAL:	6
TRANSFORMER COUNT:	0
ESTIMATED COST:	\$ 1,121,495



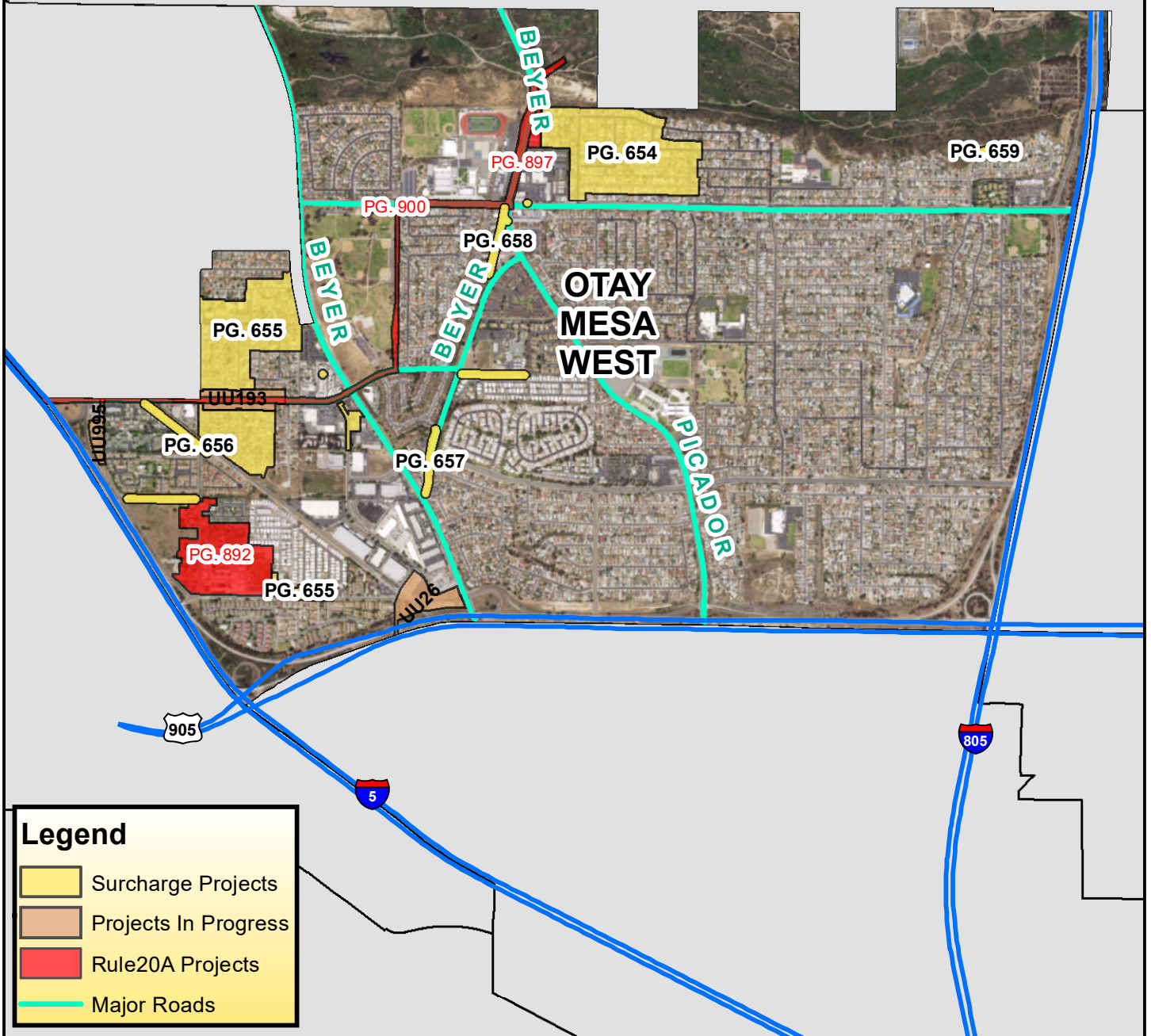
THIS MAP/DATA IS PROVIDED WITHOUT WARRANTY OF ANY KIND, EITHER EXPRESSED OR IMPLIED, INCLUDING BUT NOT LIMITED TO, THE IMPLIED WARRANTIES OF MERCHANTABILITY AND FITNESS FOR A PARTICULAR PURPOSE.







COUNCIL DISTRICT 8 NEIGHBORHOOD: OTAY MESA WEST KEYED MAP



CHULA
VISTA



Legend

-  Surcharge Projects
-  Projects In Progress
-  Rule20A Projects
-  Major Roads






COUNCIL DISTRICT 8
NEIGHBORHOOD: OTAY MESA WEST
PLANNING COMMUNITY: OTAY MESA - NESTOR



SURCHARGE PROJECT
OTMW-01: OTAY MESA WEST 01

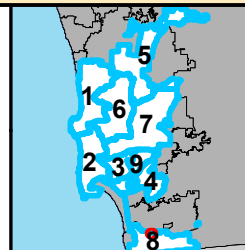
BOUNDARY LEGEND

-  Project Boundary
-  Parcel Boundaries
-  Major Roads



PROJECT DATA

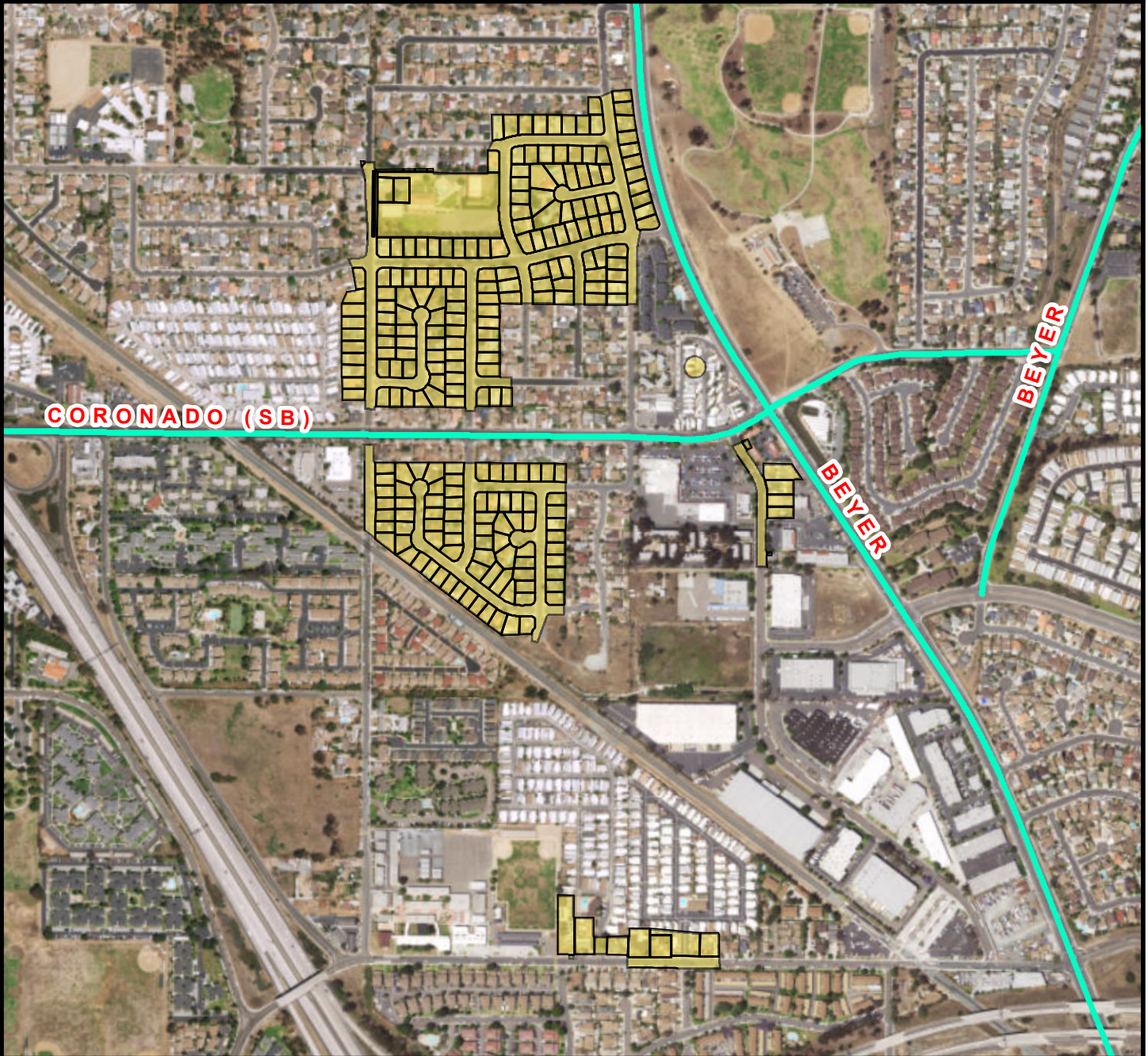
TRENCH LENGTH:	8,780 FT
SERVICE DROPS:	249
POWER POLE REMOVAL:	65
TRANSFORMER COUNT:	14
ESTIMATED COST:	\$ 7,317,118



SanGIS
© 2014 San Diego County
 THIS MAP/DATA IS PROVIDED WITHOUT WARRANTY OF ANY KIND, EITHER EXPRESSED OR IMPLIED, INCLUDING BUT NOT LIMITED TO, THE IMPLIED WARRANTIES OF MERCHANTABILITY AND FITNESS FOR A PARTICULAR PURPOSE.






COUNCIL DISTRICT 8
NEIGHBORHOOD: OTAY MESA WEST
PLANNING COMMUNITY: OTAY MESA - NESTOR



SURCHARGE PROJECT
OTMW-02: OTAY MESA WEST 02

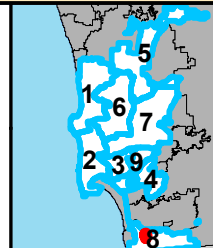
BOUNDARY LEGEND

-  Project Boundary
-  Parcel Boundaries
-  Major Roads



PROJECT DATA

TRENCH LENGTH:	11,396 FT
SERVICE DROPS:	244
POWER POLE REMOVAL:	71
TRANSFORMER COUNT:	20
ESTIMATED COST:	\$ 8,596,839



THIS MAP/DATA IS PROVIDED WITHOUT WARRANTY OF ANY KIND, EITHER EXPRESSED OR IMPLIED, INCLUDING BUT NOT LIMITED TO, THE IMPLIED WARRANTIES OF MERCHANTABILITY AND FITNESS FOR A PARTICULAR PURPOSE.






COUNCIL DISTRICT 8
NEIGHBORHOOD: OTAY MESA WEST
PLANNING COMMUNITY: OTAY MESA - NESTOR



SURCHARGE PROJECT
OTMW-S1: OTAY MESA WEST SEGMENT 01

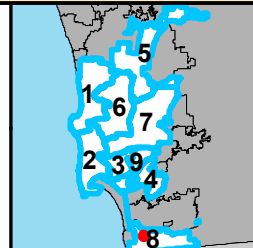
BOUNDARY LEGEND

-  Project Boundary
-  Parcel Boundaries
-  Major Roads



PROJECT DATA

TRENCH LENGTH:	2,186 FT
SERVICE DROPS:	1
POWER POLE REMOVAL:	11
TRANSFORMER COUNT:	3
ESTIMATED COST:	\$ 1,281,943



THIS MAP/DATA IS PROVIDED WITHOUT WARRANTY OF ANY KIND, EITHER EXPRESSED OR IMPLIED, INCLUDING BUT NOT LIMITED TO, THE IMPLIED WARRANTIES OF MERCHANTABILITY AND FITNESS FOR A PARTICULAR PURPOSE.






COUNCIL DISTRICT 8
NEIGHBORHOOD: OTAY MESA WEST
PLANNING COMMUNITY: OTAY MESA - NESTOR



SURCHARGE PROJECT
OTMW-S2: OTAY MESA WEST SEGMENT 02

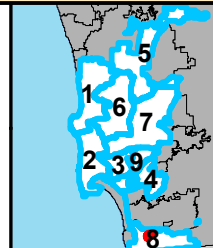
BOUNDARY LEGEND

-  Project Boundary
-  Parcel Boundaries
-  Major Roads



PROJECT DATA

TRENCH LENGTH:	1,738 FT
SERVICE DROPS:	2
POWER POLE REMOVAL:	9
TRANSFORMER COUNT:	1
ESTIMATED COST:	\$ 1,038,963



THIS MAP/DATA IS PROVIDED WITHOUT WARRANTY OF ANY KIND, EITHER EXPRESSED OR IMPLIED, INCLUDING BUT NOT LIMITED TO, THE IMPLIED WARRANTIES OF MERCHANTABILITY AND FITNESS FOR A PARTICULAR PURPOSE.






COUNCIL DISTRICT 8
NEIGHBORHOOD: OTAY MESA WEST
PLANNING COMMUNITY: OTAY MESA - NESTOR



SURCHARGE PROJECT
OTMW-S3: OTAY MESA WEST SEGMENT 03

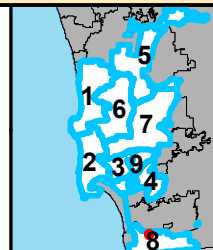
BOUNDARY LEGEND

-  Project Boundary
-  Parcel Boundaries
-  Major Roads



PROJECT DATA

TRENCH LENGTH:	995 FT
SERVICE DROPS:	0
POWER POLE REMOVAL:	7
TRANSFORMER COUNT:	2
ESTIMATED COST:	\$ 704,858



THIS MAP/DATA IS PROVIDED WITHOUT WARRANTY OF ANY KIND, EITHER EXPRESSED OR IMPLIED, INCLUDING BUT NOT LIMITED TO, THE IMPLIED WARRANTIES OF MERCHANTABILITY AND FITNESS FOR A PARTICULAR PURPOSE.






COUNCIL DISTRICT 8
NEIGHBORHOOD: OTAY MESA WEST
PLANNING COMMUNITY: OTAY MESA - NESTOR



SURCHARGE PROJECT
OTMW-S4: OTAY MESA WEST SEGMENT 04

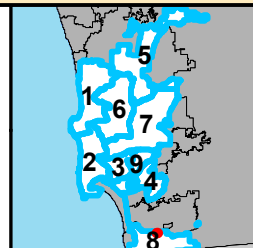
BOUNDARY LEGEND

-  Project Boundary
-  Parcel Boundaries
-  Major Roads



PROJECT DATA

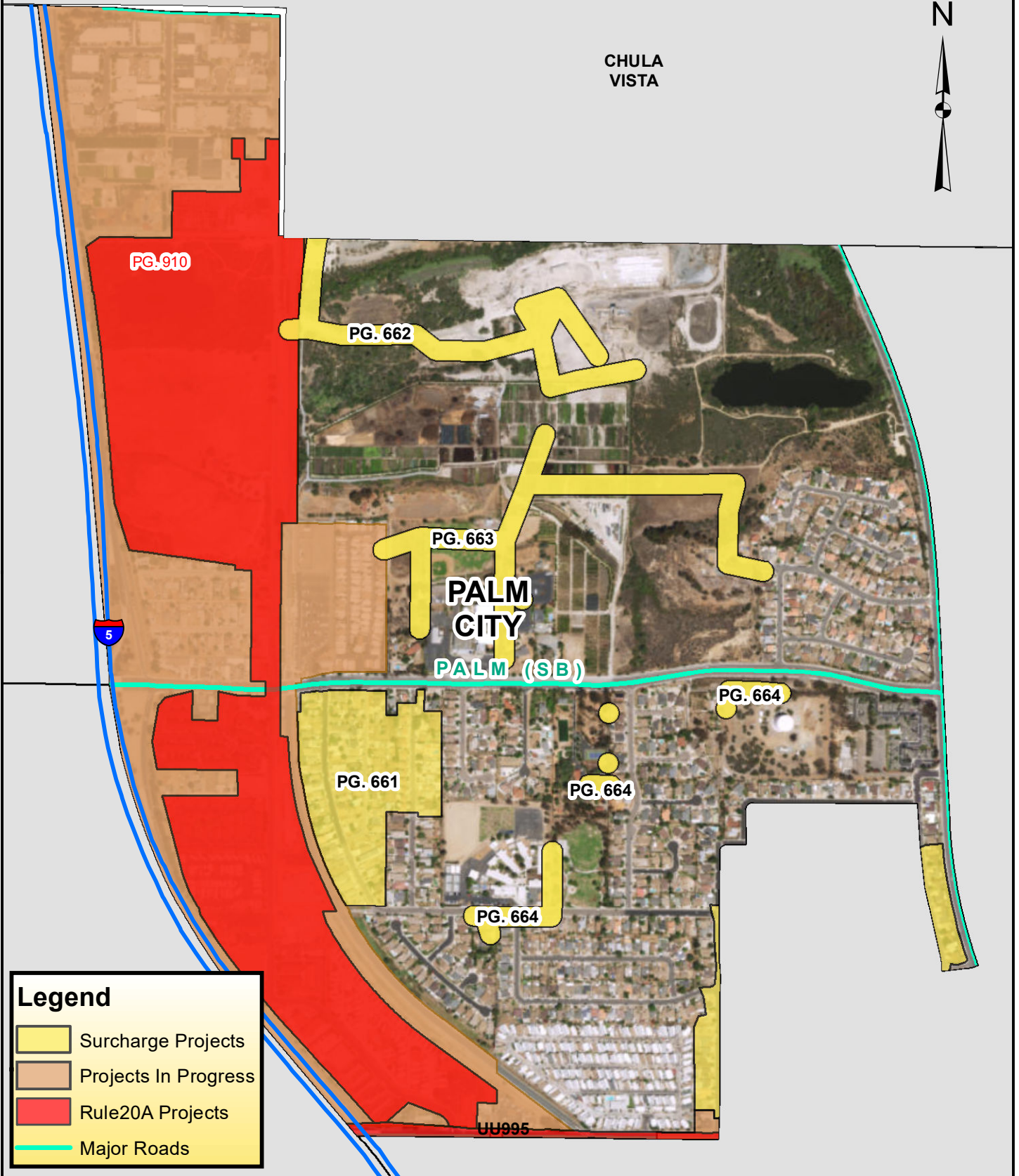
TRENCH LENGTH:	217 FT
SERVICE DROPS:	1
POWER POLE REMOVAL:	2
TRANSFORMER COUNT:	1
ESTIMATED COST:	\$ 335,692







THIS MAP/DATA IS PROVIDED WITHOUT WARRANTY OF ANY KIND, EITHER EXPRESSED OR IMPLIED, INCLUDING BUT NOT LIMITED TO, THE IMPLIED WARRANTIES OF MERCHANTABILITY AND FITNESS FOR A PARTICULAR PURPOSE.



COUNCIL DISTRICT 8 NEIGHBORHOOD: PALM CITY KEYED MAP

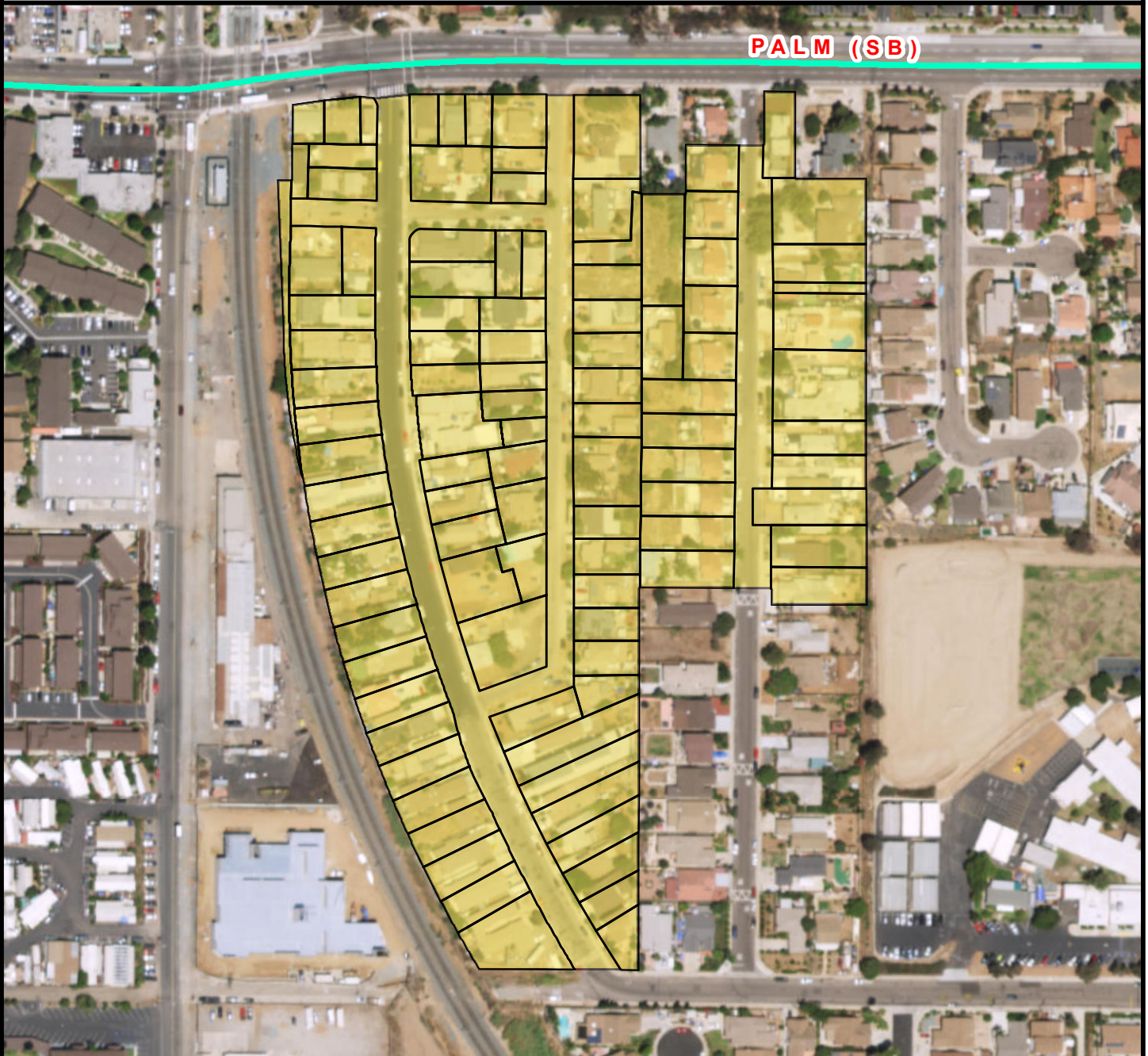


Legend

-  Surcharge Projects
-  Projects In Progress
-  Rule20A Projects
-  Major Roads






COUNCIL DISTRICT 8
NEIGHBORHOOD: PALM CITY
PLANNING COMMUNITY: OTAY MESA - NESTOR



SURCHARGE PROJECT
PCTY-01: PALM CITY 01

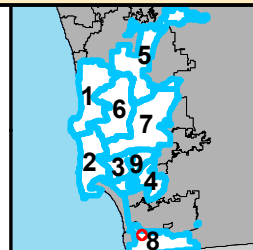
BOUNDARY LEGEND

-  Project Boundary
-  Parcel Boundaries
-  Major Roads



PROJECT DATA

TRENCH LENGTH:	3,247 FT
SERVICE DROPS:	103
POWER POLE REMOVAL:	27
TRANSFORMER COUNT:	8
ESTIMATED COST:	\$ 3,032,744



SanGIS
© 2014 SanGIS
 THIS MAP/DATA IS PROVIDED WITHOUT WARRANTY OF ANY KIND, EITHER EXPRESSED OR IMPLIED, INCLUDING BUT NOT LIMITED TO, THE IMPLIED WARRANTIES OF MERCHANTABILITY AND FITNESS FOR A PARTICULAR PURPOSE.






COUNCIL DISTRICT 8
NEIGHBORHOOD: PALM CITY
PLANNING COMMUNITY: OTAY MESA - NESTOR

CHULA VISTA



SURCHARGE PROJECT
PCTY-S1: PALM CITY SEGMENT 01

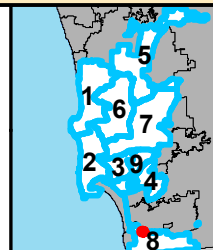
BOUNDARY LEGEND

-  Project Boundary
-  Parcel Boundaries
-  Major Roads



PROJECT DATA

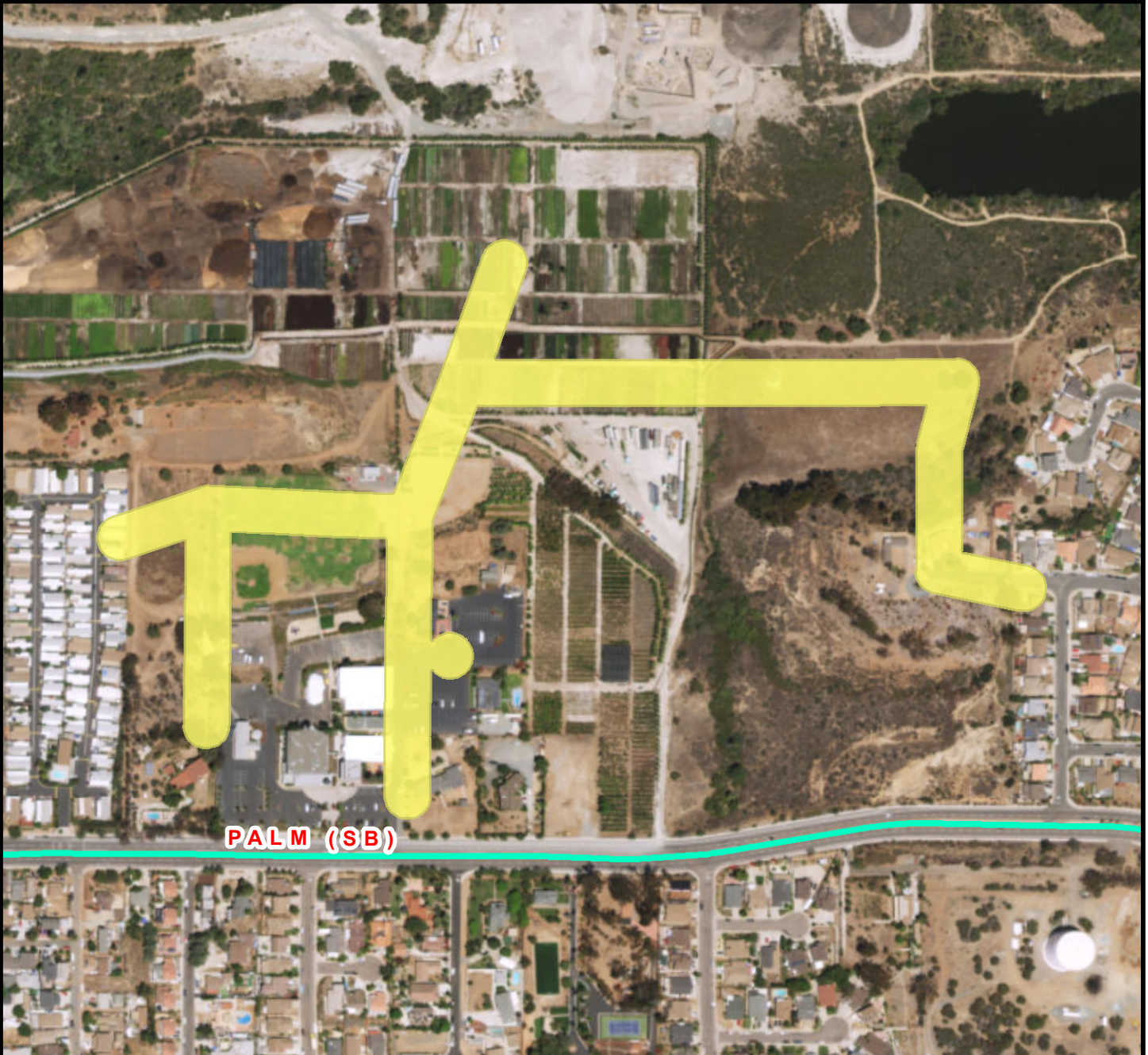
TRENCH LENGTH:	4,082 FT
SERVICE DROPS:	1
POWER POLE REMOVAL:	16
TRANSFORMER COUNT:	0
ESTIMATED COST:	\$ 2,046,782



THIS MAP/DATA IS PROVIDED WITHOUT WARRANTY OF ANY KIND, EITHER EXPRESSED OR IMPLIED, INCLUDING BUT NOT LIMITED TO, THE IMPLIED WARRANTIES OF MERCHANTABILITY AND FITNESS FOR A PARTICULAR PURPOSE.






COUNCIL DISTRICT 8
NEIGHBORHOOD: PALM CITY
PLANNING COMMUNITY: OTAY MESA - NESTOR



PALM (SB)

SURCHARGE PROJECT
PCTY-S2: PALM CITY SEGMENT 02

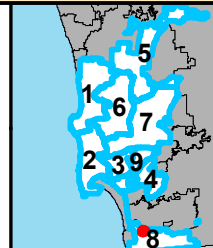
BOUNDARY LEGEND

-  Project Boundary
-  Parcel Boundaries
-  Major Roads



PROJECT DATA

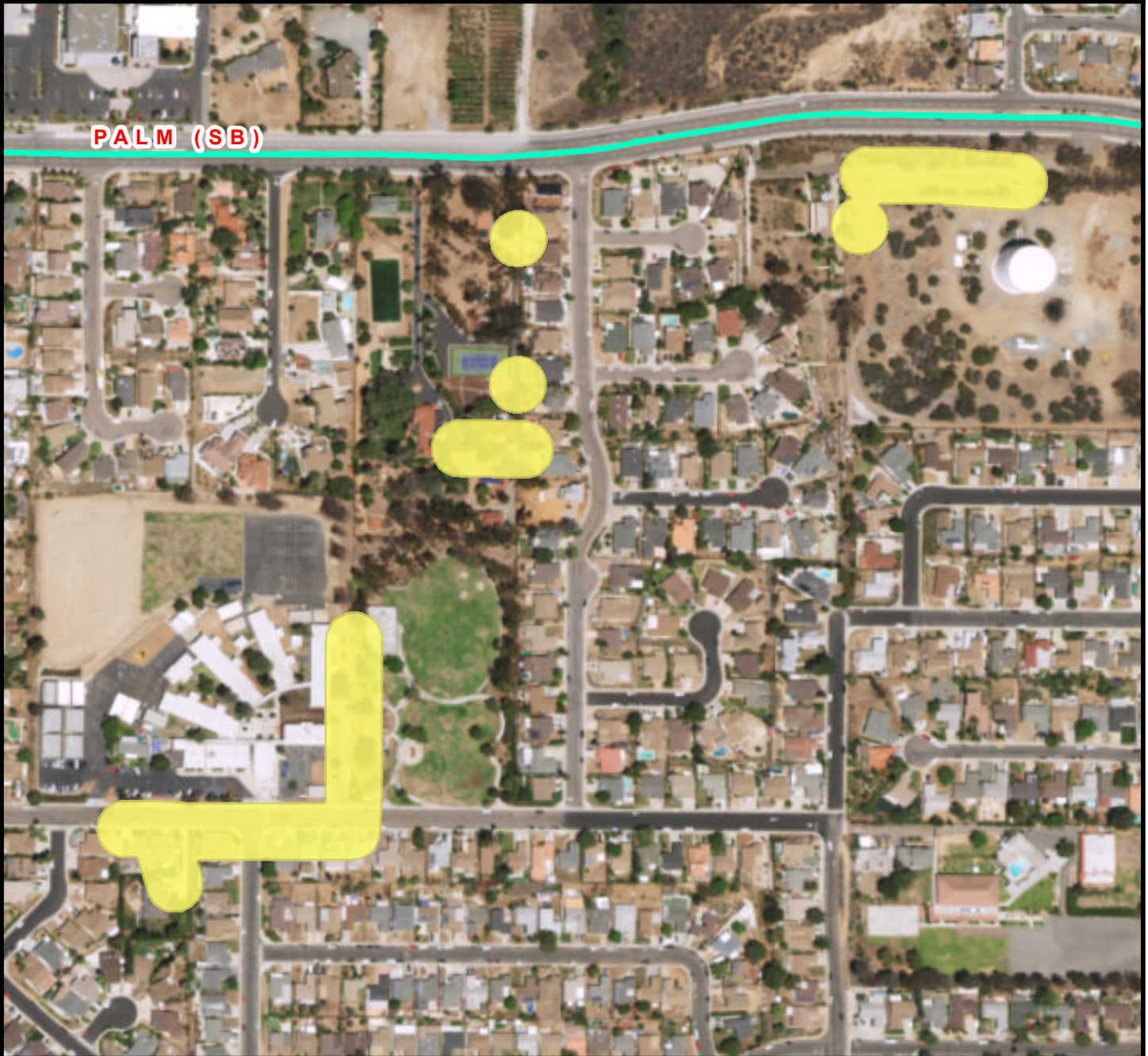
TRENCH LENGTH:	4,601 FT
SERVICE DROPS:	3
POWER POLE REMOVAL:	21
TRANSFORMER COUNT:	6
ESTIMATED COST:	\$ 2,491,773



THIS MAP/DATA IS PROVIDED WITHOUT WARRANTY OF ANY KIND, EITHER EXPRESSED OR IMPLIED, INCLUDING BUT NOT LIMITED TO, THE IMPLIED WARRANTIES OF MERCHANTABILITY AND FITNESS FOR A PARTICULAR PURPOSE.






COUNCIL DISTRICT 8
NEIGHBORHOOD: PALM CITY
PLANNING COMMUNITY: OTAY MESA - NESTOR



SURCHARGE PROJECT
PCTY-S3: PALM CITY SEGMENT 03

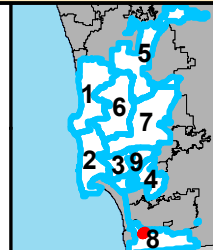
BOUNDARY LEGEND

-  Project Boundary
-  Parcel Boundaries
-  Major Roads



PROJECT DATA

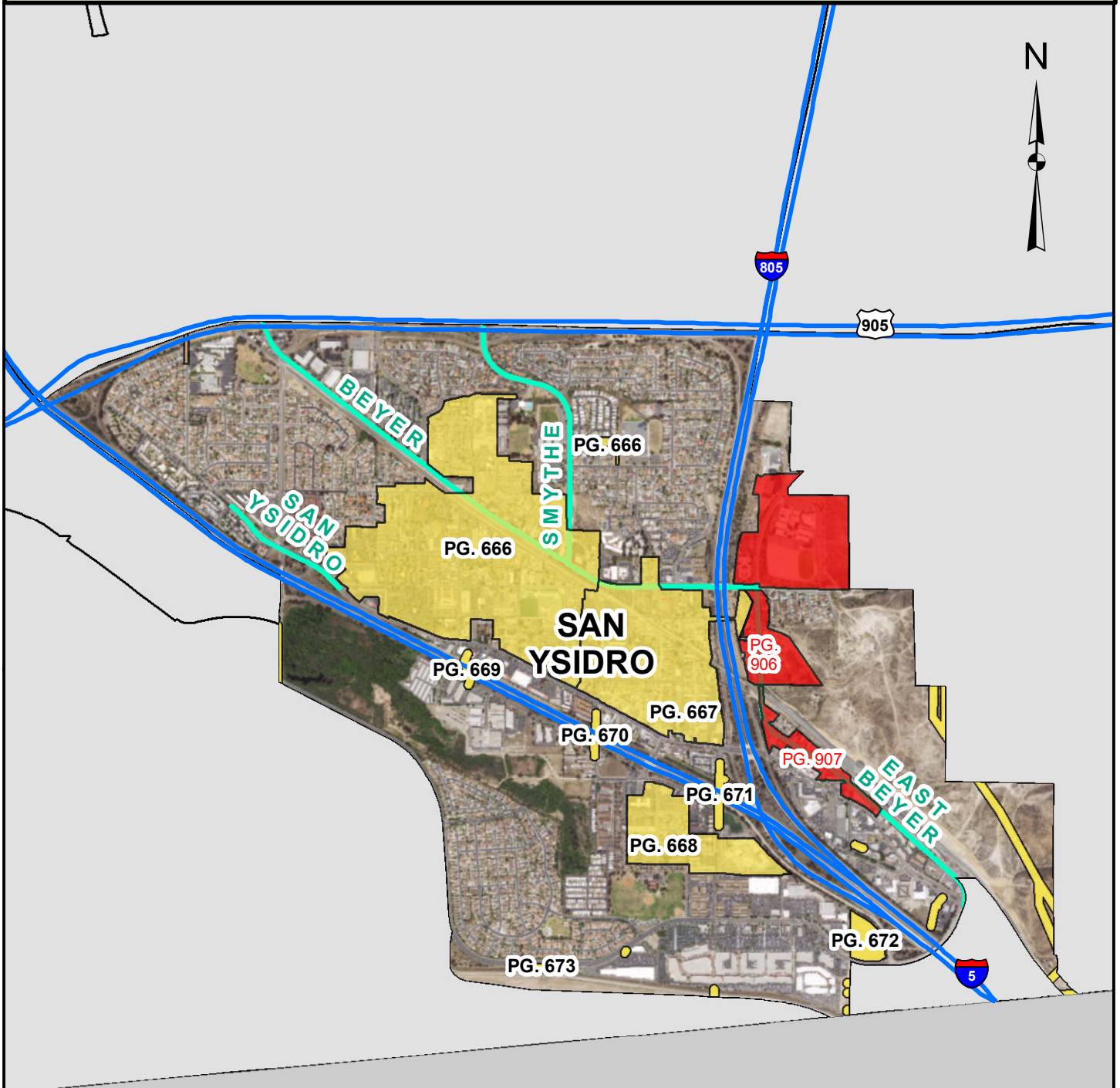
TRENCH LENGTH:	1,411 FT
SERVICE DROPS:	8
POWER POLE REMOVAL:	16
TRANSFORMER COUNT:	3
ESTIMATED COST:	\$ 1,055,164



THIS MAP/DATA IS PROVIDED WITHOUT WARRANTY OF ANY KIND, EITHER EXPRESSED OR IMPLIED, INCLUDING BUT NOT LIMITED TO, THE IMPLIED WARRANTIES OF MERCHANTABILITY AND FITNESS FOR A PARTICULAR PURPOSE.



COUNCIL DISTRICT 8 NEIGHBORHOOD: SAN YSIDRO KEYED MAP



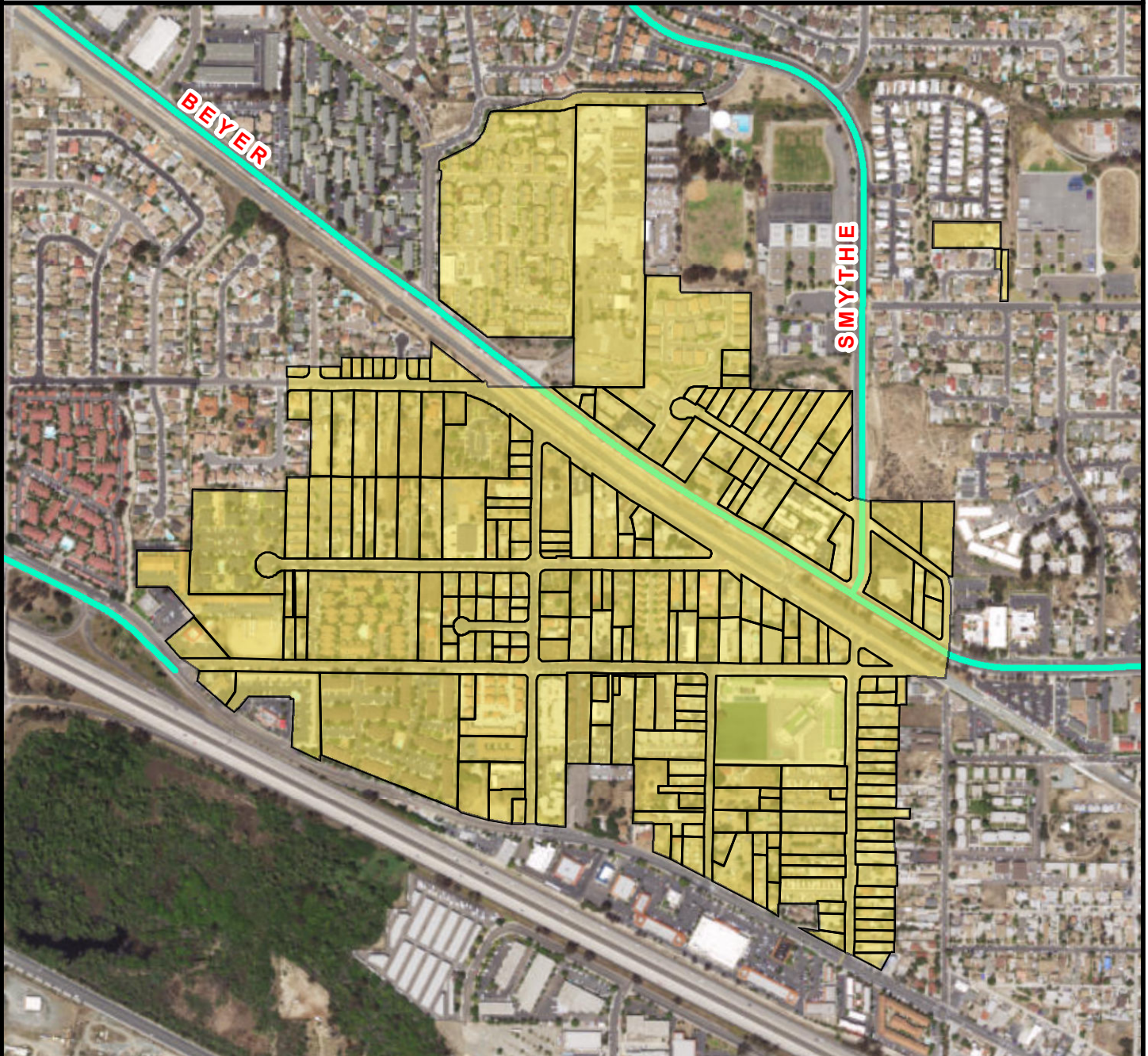
Legend

- Surcharge Projects
- Projects In Progress
- Rule20A Projects
- Major Roads

Baja
California,
Mexico






COUNCIL DISTRICT 8
NEIGHBORHOOD: SAN YSIDRO
PLANNING COMMUNITY: SAN YSIDRO



SURCHARGE PROJECT
YSDO-01: SAN YSIDRO 01

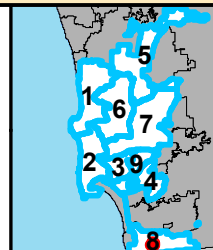
BOUNDARY LEGEND

-  Project Boundary
-  Parcel Boundaries
-  Major Roads



PROJECT DATA

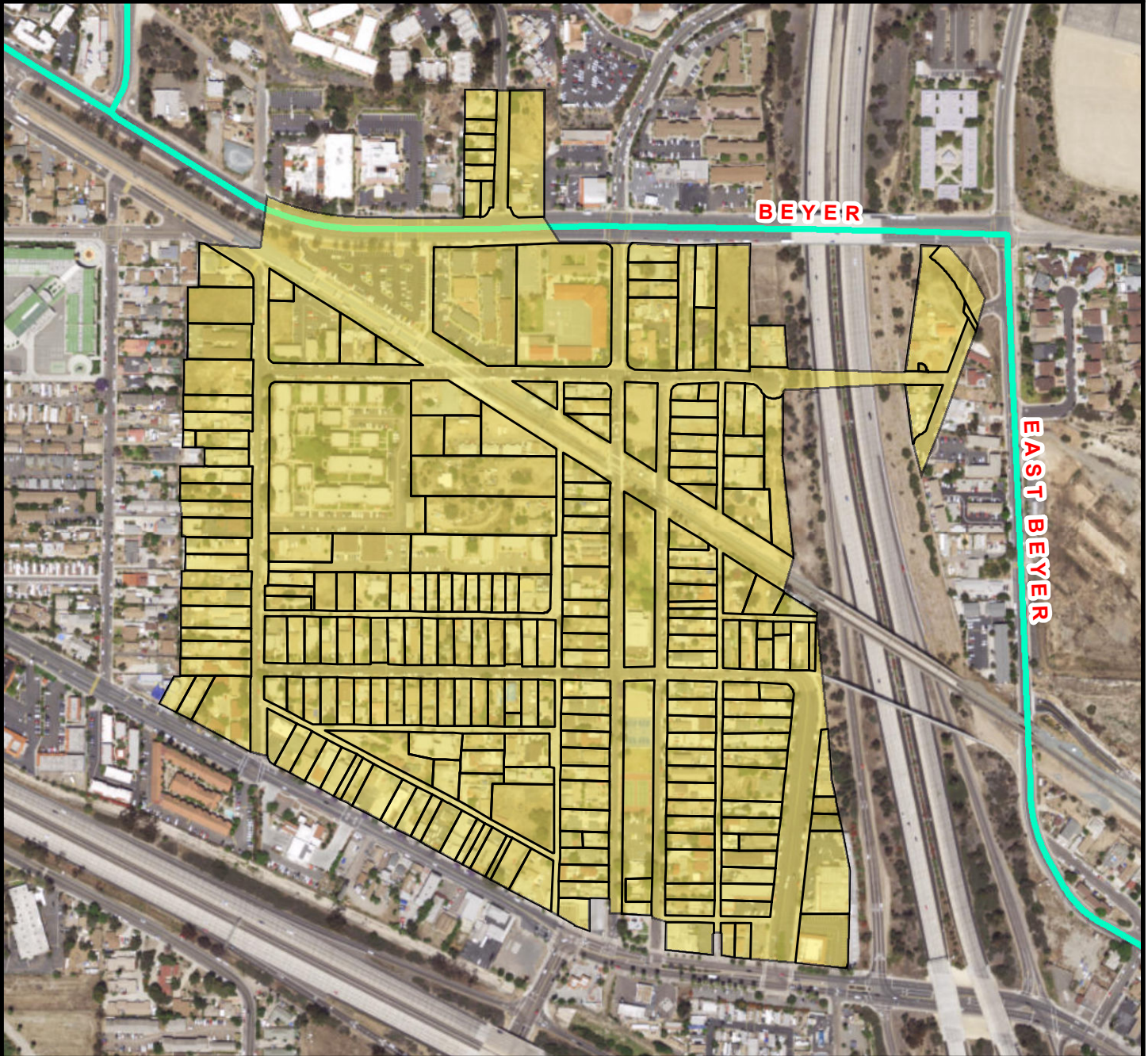
TRENCH LENGTH:	17,609 FT
SERVICE DROPS:	233
POWER POLE REMOVAL:	171
TRANSFORMER COUNT:	28
ESTIMATED COST:	\$ 11,852,840



THIS MAP/DATA IS PROVIDED WITHOUT WARRANTY OF ANY KIND, EITHER EXPRESSED OR IMPLIED, INCLUDING BUT NOT LIMITED TO, THE IMPLIED WARRANTIES OF MERCHANTABILITY AND FITNESS FOR A PARTICULAR PURPOSE.






COUNCIL DISTRICT 8
NEIGHBORHOOD: SAN YSIDRO
PLANNING COMMUNITY: SAN YSIDRO



SURCHARGE PROJECT
YSDO-02: SAN YSIDRO 02

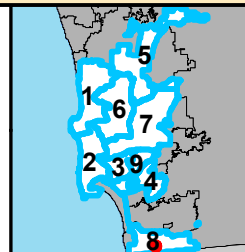
BOUNDARY LEGEND

-  Project Boundary
-  Parcel Boundaries
-  Major Roads



PROJECT DATA

TRENCH LENGTH:	15,930 FT
SERVICE DROPS:	239
POWER POLE REMOVAL:	134
TRANSFORMER COUNT:	30
ESTIMATED COST:	\$ 11,000,922



SanGIS
© 2014 SanGIS
 THIS MAP/DATA IS PROVIDED WITHOUT WARRANTY OF ANY KIND, EITHER EXPRESSED OR IMPLIED, INCLUDING BUT NOT LIMITED TO, THE IMPLIED WARRANTIES OF MERCHANTABILITY AND FITNESS FOR A PARTICULAR PURPOSE.






COUNCIL DISTRICT 8
NEIGHBORHOOD: SAN YSIDRO
PLANNING COMMUNITY: SAN YSIDRO



SURCHARGE PROJECT
YSDO-03: SAN YSIDRO 03

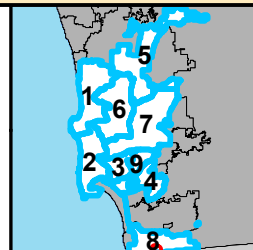
BOUNDARY LEGEND

-  Project Boundary
-  Parcel Boundaries
-  Major Roads



PROJECT DATA


TRENCH LENGTH:	2,866 FT
SERVICE DROPS:	42
POWER POLE REMOVAL:	24
TRANSFORMER COUNT:	4
ESTIMATED COST:	\$ 2,087,286



THIS MAP/DATA IS PROVIDED WITHOUT WARRANTY OF ANY KIND, EITHER EXPRESSED OR IMPLIED, INCLUDING BUT NOT LIMITED TO, THE IMPLIED WARRANTIES OF MERCHANTABILITY AND FITNESS FOR A PARTICULAR PURPOSE.






COUNCIL DISTRICT 8
NEIGHBORHOOD: SAN YSIDRO
PLANNING COMMUNITY: SAN YSIDRO



SURCHARGE PROJECT
YSDO-S1: SAN YSIDRO SEGMENT 01

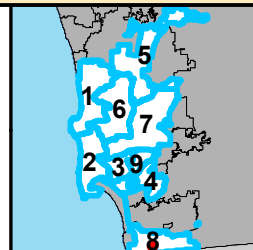
BOUNDARY LEGEND

-  Project Boundary
-  Parcel Boundaries
-  Major Roads



PROJECT DATA

TRENCH LENGTH:	460 FT
SERVICE DROPS:	0
POWER POLE REMOVAL:	4
TRANSFORMER COUNT:	1
ESTIMATED COST:	\$ 435,466



THIS MAP/DATA IS PROVIDED WITHOUT WARRANTY OF ANY KIND, EITHER EXPRESSED OR IMPLIED, INCLUDING BUT NOT LIMITED TO, THE IMPLIED WARRANTIES OF MERCHANTABILITY AND FITNESS FOR A PARTICULAR PURPOSE.






COUNCIL DISTRICT 8
NEIGHBORHOOD: SAN YSIDRO
PLANNING COMMUNITY: SAN YSIDRO



SURCHARGE PROJECT
YSDO-S2: SAN YSIDRO SEGMENT 02

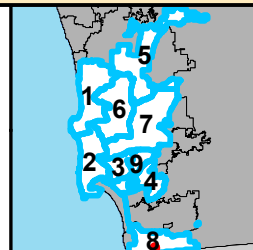
BOUNDARY LEGEND

-  Project Boundary
-  Parcel Boundaries
-  Major Roads



PROJECT DATA

TRENCH LENGTH:	599 FT
SERVICE DROPS:	0
POWER POLE REMOVAL:	6
TRANSFORMER COUNT:	0
ESTIMATED COST:	\$ 476,940



SanGIS
© 2014 San Diego County
 THIS MAP/DATA IS PROVIDED WITHOUT WARRANTY OF ANY KIND, EITHER EXPRESSED OR IMPLIED, INCLUDING BUT NOT LIMITED TO, THE IMPLIED WARRANTIES OF MERCHANTABILITY AND FITNESS FOR A PARTICULAR PURPOSE.






COUNCIL DISTRICT 8
NEIGHBORHOOD: SAN YSIDRO
PLANNING COMMUNITY: SAN YSIDRO



SURCHARGE PROJECT
YSDO-S3: SAN YSIDRO SEGMENT 03

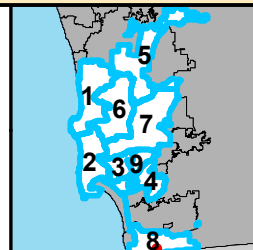
BOUNDARY LEGEND

-  Project Boundary
-  Parcel Boundaries
-  Major Roads



PROJECT DATA

TRENCH LENGTH:	959 FT
SERVICE DROPS:	0
POWER POLE REMOVAL:	8
TRANSFORMER COUNT:	3
ESTIMATED COST:	\$ 714,458



THIS MAP/DATA IS PROVIDED WITHOUT WARRANTY OF ANY KIND, EITHER EXPRESSED OR IMPLIED, INCLUDING BUT NOT LIMITED TO, THE IMPLIED WARRANTIES OF MERCHANTABILITY AND FITNESS FOR A PARTICULAR PURPOSE.






COUNCIL DISTRICT 8
NEIGHBORHOOD: SAN YSIDRO
PLANNING COMMUNITY: SAN YSIDRO



SURCHARGE PROJECT
YSDO-S4: SAN YSIDRO SEGMENT 04

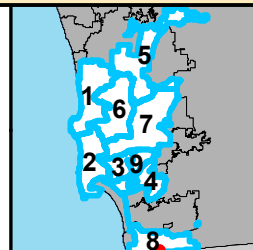
BOUNDARY LEGEND

-  Project Boundary
-  Parcel Boundaries
-  Major Roads



PROJECT DATA

TRENCH LENGTH:	2,144 FT
SERVICE DROPS:	3
POWER POLE REMOVAL:	23
TRANSFORMER COUNT:	2
ESTIMATED COST:	\$ 1,345,783



SanGIS
© 2014 San Diego County
 THIS MAP/DATA IS PROVIDED WITHOUT WARRANTY OF ANY KIND, EITHER EXPRESSED OR IMPLIED, INCLUDING BUT NOT LIMITED TO, THE IMPLIED WARRANTIES OF MERCHANTABILITY AND FITNESS FOR A PARTICULAR PURPOSE.



**COUNCIL DISTRICT 8
NEIGHBORHOOD: SAN YSIDRO
PLANNING COMMUNITY: SAN YSIDRO**



***SURCHARGE PROJECT
YSDO-S5: SAN YSIDRO SEGMENT 05***

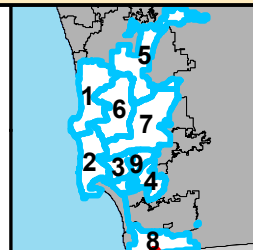
BOUNDARY LEGEND

- Project Boundary
- Parcel Boundaries
- Major Roads



PROJECT DATA

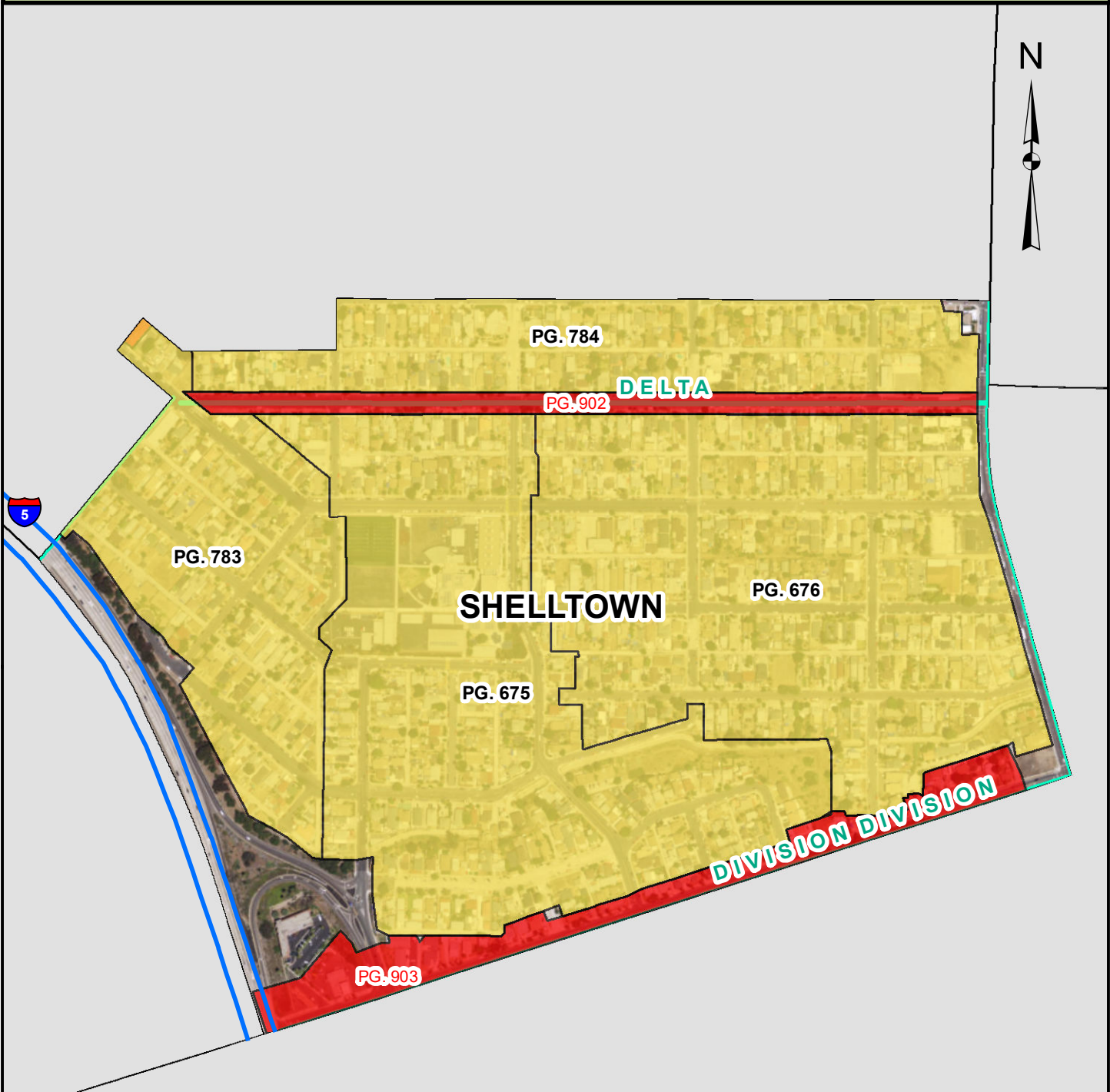
TRENCH LENGTH:	427 FT
SERVICE DROPS:	1
POWER POLE REMOVAL:	5
TRANSFORMER COUNT:	1
ESTIMATED COST:	\$ 441,646



THIS MAP/DATA IS PROVIDED WITHOUT WARRANTY OF ANY KIND, EITHER EXPRESSED OR IMPLIED, INCLUDING BUT NOT LIMITED TO, THE IMPLIED WARRANTIES OF MERCHANTABILITY AND FITNESS FOR A PARTICULAR PURPOSE.



COUNCIL DISTRICT 8 NEIGHBORHOOD: SHELLTOWN KEYED MAP



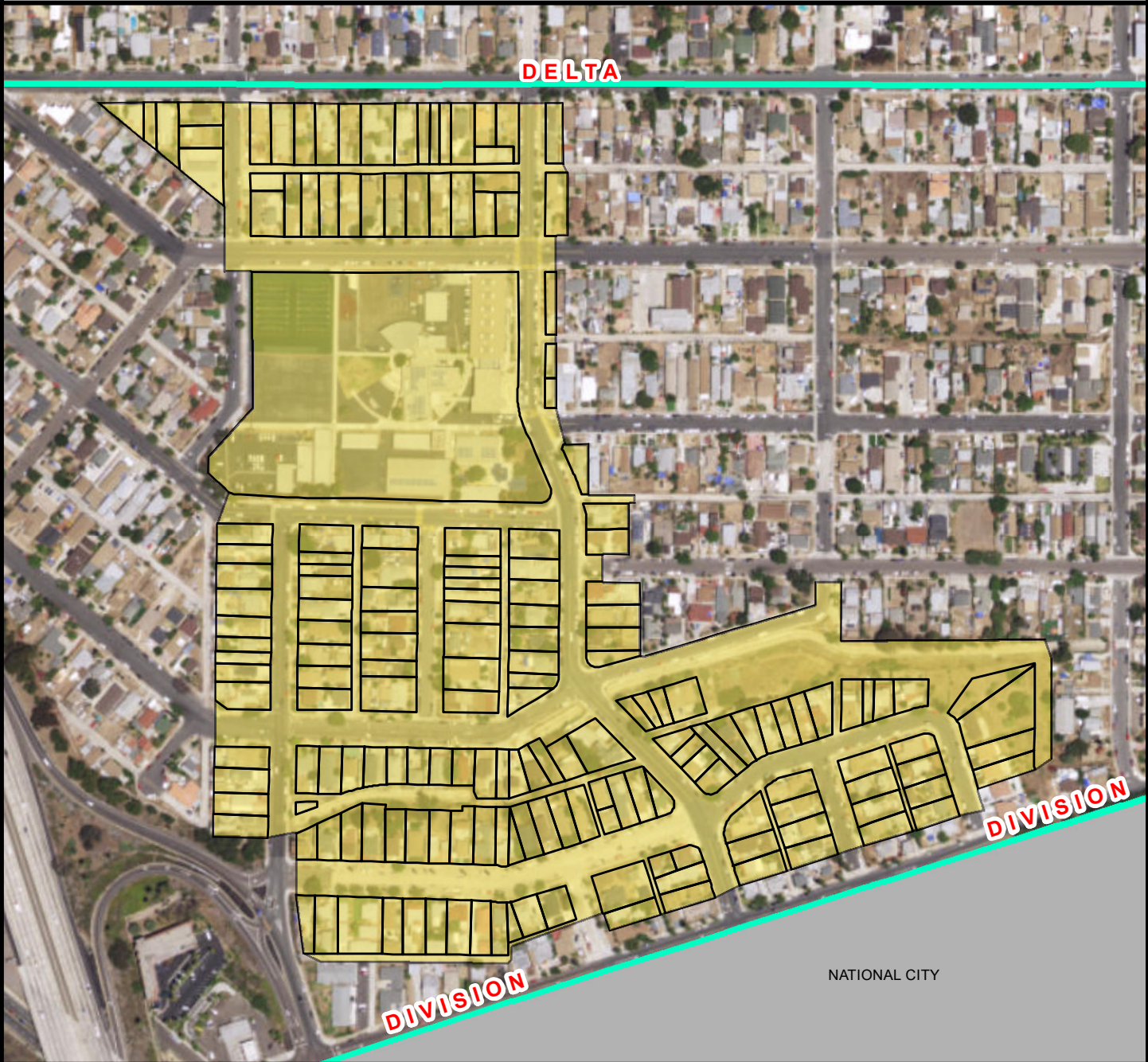
Legend

- Surcharge Projects
- Projects In Progress
- Rule20A Projects
- Major Roads

NATIONAL CITY






COUNCIL DISTRICT 8
NEIGHBORHOOD: SHELLTOWN
PLANNING COMMUNITY: SOUTHEASTERN SAN DIEGO



SURCHARGE PROJECT
STWN-01: SHELLTOWN 01

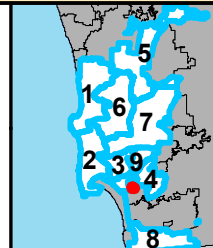
BOUNDARY LEGEND

-  Project Boundary
-  Parcel Boundaries
-  Major Roads



PROJECT DATA

TRENCH LENGTH:	11,401 FT
SERVICE DROPS:	185
POWER POLE REMOVAL:	95
TRANSFORMER COUNT:	14
ESTIMATED COST:	\$ 7,911,309



THIS MAP/DATA IS PROVIDED WITHOUT WARRANTY OF ANY KIND, EITHER EXPRESSED OR IMPLIED, INCLUDING BUT NOT LIMITED TO, THE IMPLIED WARRANTIES OF MERCHANTABILITY AND FITNESS FOR A PARTICULAR PURPOSE.






COUNCIL DISTRICT 8
NEIGHBORHOOD: SHELLTOWN
PLANNING COMMUNITY: SOUTHEASTERN SAN DIEGO



NATIONAL CITY

SURCHARGE PROJECT
STWN-02: SHELLTOWN 02

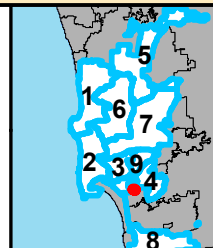
BOUNDARY LEGEND

-  Project Boundary
-  Parcel Boundaries
-  Major Roads



PROJECT DATA

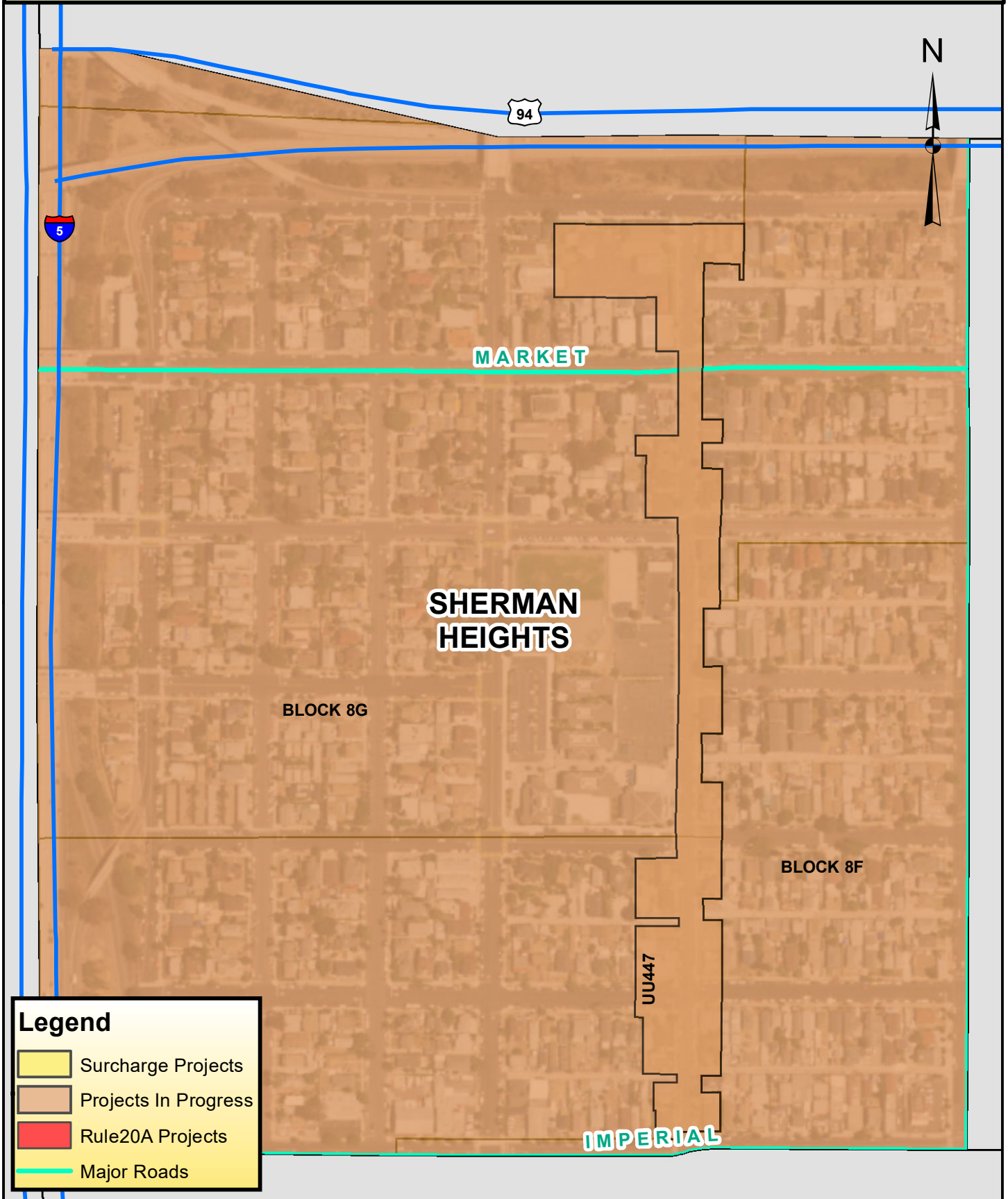
TRENCH LENGTH:	10,102 FT
SERVICE DROPS:	232
POWER POLE REMOVAL:	83
TRANSFORMER COUNT:	15
ESTIMATED COST:	\$ 7,815,026



THIS MAP/DATA IS PROVIDED WITHOUT WARRANTY OF ANY KIND, EITHER EXPRESSED OR IMPLIED, INCLUDING BUT NOT LIMITED TO, THE IMPLIED WARRANTIES OF MERCHANTABILITY AND FITNESS FOR A PARTICULAR PURPOSE.

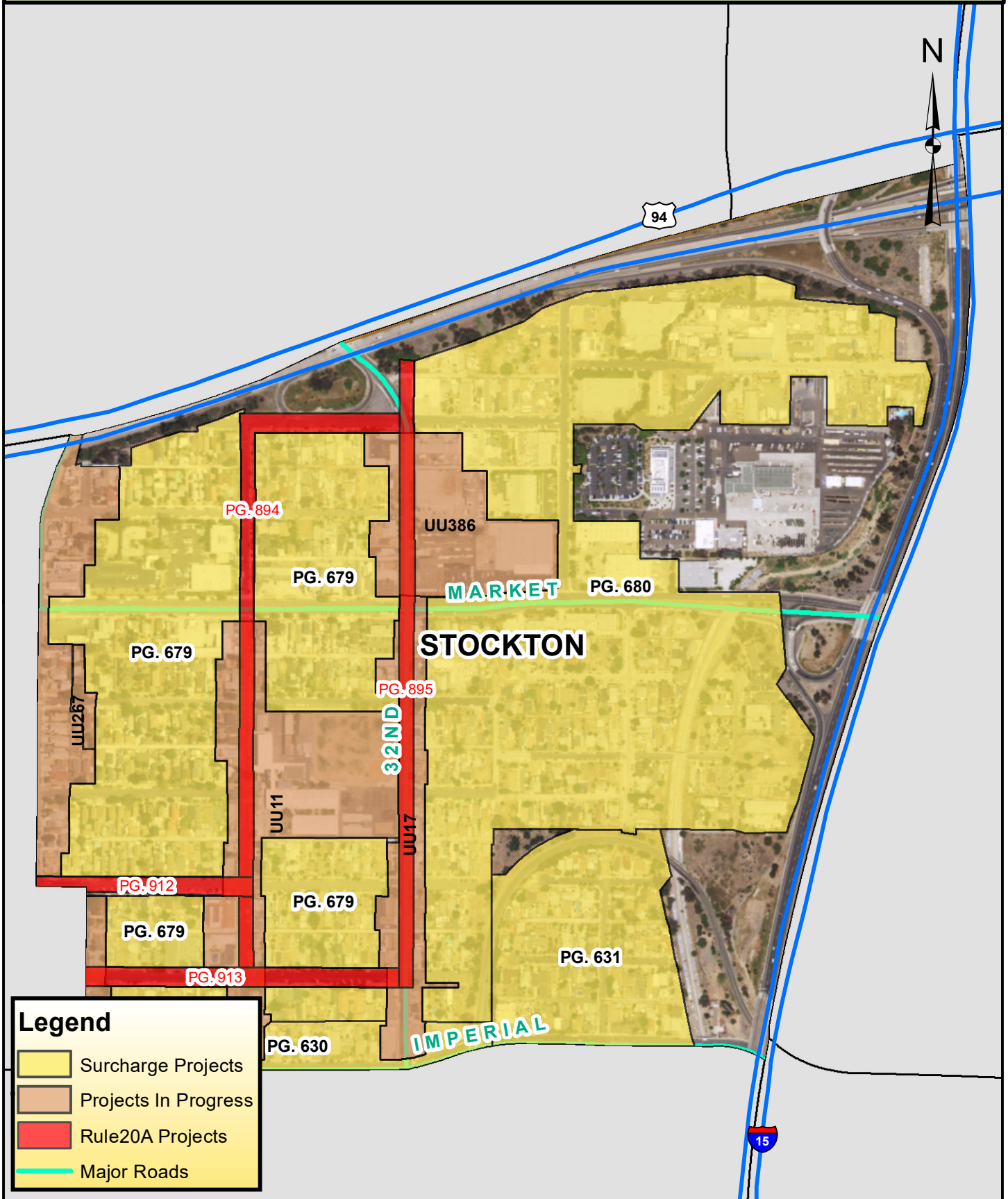


COUNCIL DISTRICT 8 NEIGHBORHOOD: SHERMAN HEIGHTS KEYED MAP





COUNCIL DISTRICT 8 NEIGHBORHOOD: STOCKTON KEYED MAP

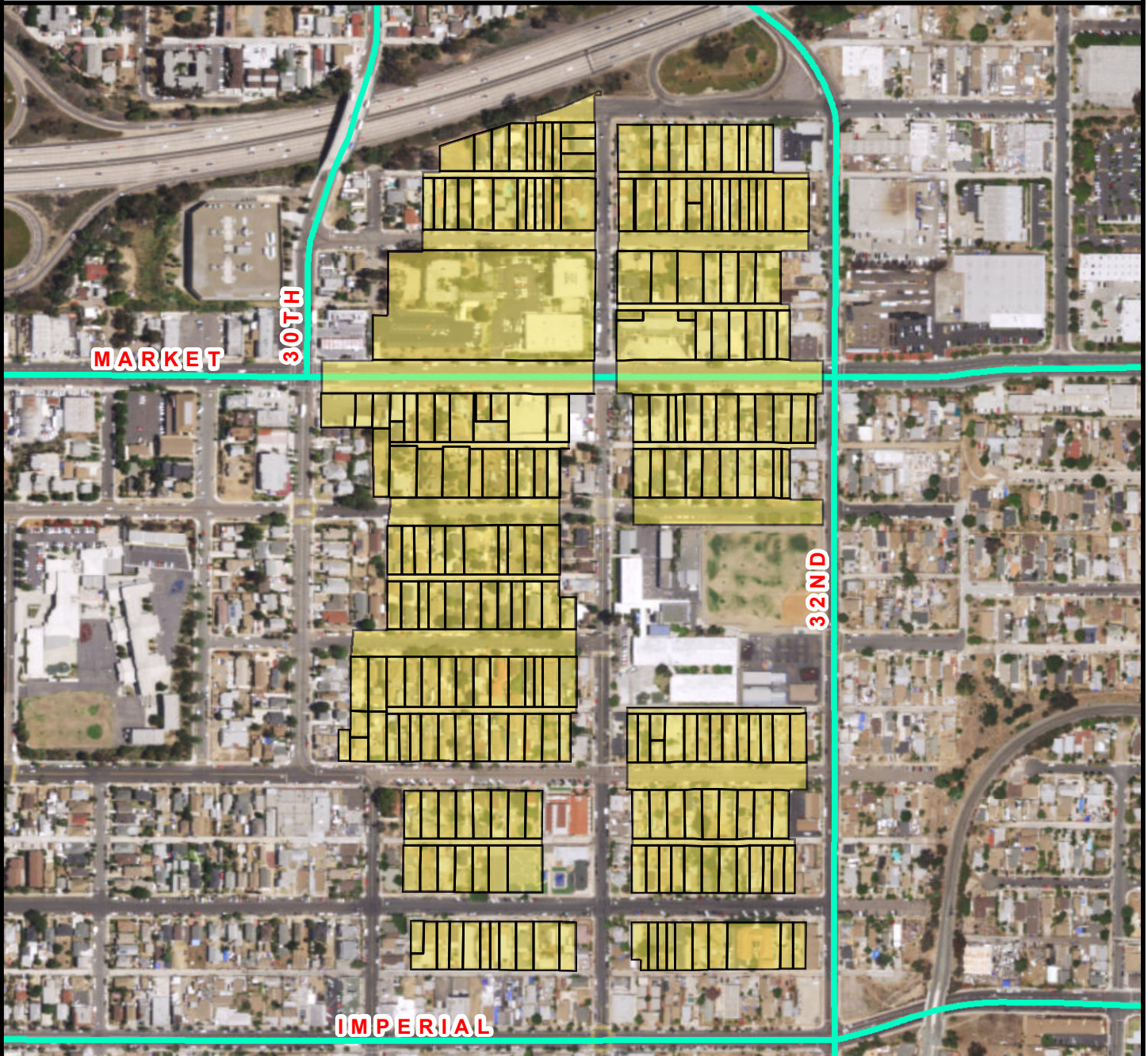


Legend

- Surcharge Projects
- Projects In Progress
- Rule20A Projects
- Major Roads






COUNCIL DISTRICT 8
NEIGHBORHOOD: STOCKTON
PLANNING COMMUNITY: SOUTHEASTERN SAN DIEGO



SURCHARGE PROJECT
STKN-01: STOCKTON 01

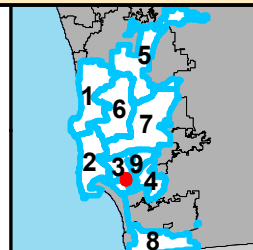
BOUNDARY LEGEND

-  Project Boundary
-  Parcel Boundaries
-  Major Roads



PROJECT DATA

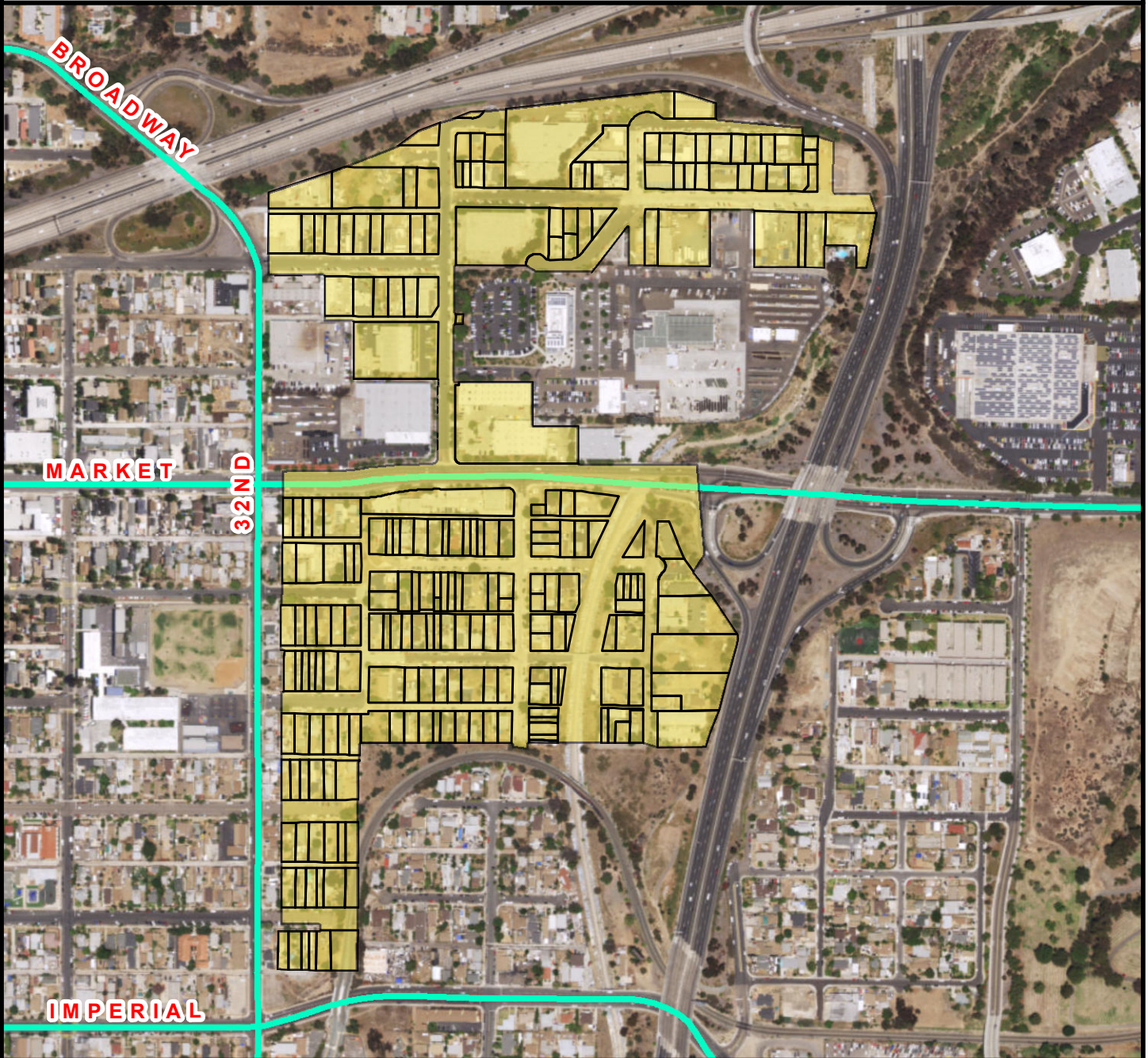
TRENCH LENGTH:	5,998 FT
SERVICE DROPS:	234
POWER POLE REMOVAL:	74
TRANSFORMER COUNT:	16
ESTIMATED COST:	\$ 6,038,179



THIS MAP/DATA IS PROVIDED WITHOUT WARRANTY OF ANY KIND, EITHER EXPRESSED OR IMPLIED, INCLUDING BUT NOT LIMITED TO, THE IMPLIED WARRANTIES OF MERCHANTABILITY AND FITNESS FOR A PARTICULAR PURPOSE.






COUNCIL DISTRICT 8
NEIGHBORHOOD: STOCKTON
PLANNING COMMUNITY: SOUTHEASTERN SAN DIEGO



SURCHARGE PROJECT
STKN-02: STOCKTON 02

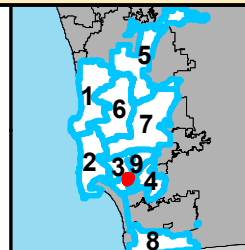
BOUNDARY LEGEND

-  Project Boundary
-  Parcel Boundaries
-  Major Roads



PROJECT DATA

TRENCH LENGTH:	12,517 FT
SERVICE DROPS:	230
POWER POLE REMOVAL:	113
TRANSFORMER COUNT:	30
ESTIMATED COST:	\$ 9,397,726

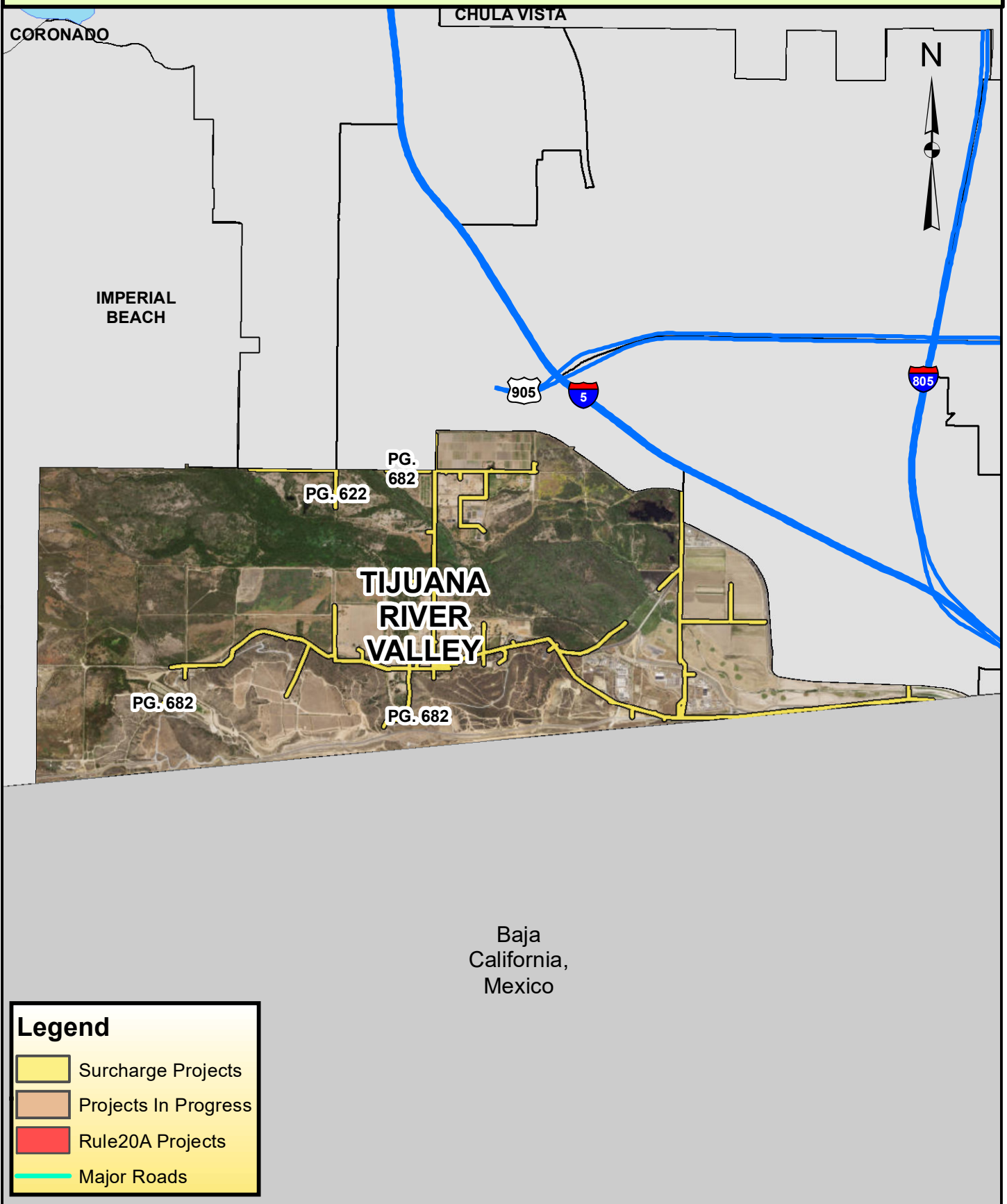


THIS MAP/DATA IS PROVIDED WITHOUT WARRANTY OF ANY KIND, EITHER EXPRESSED OR IMPLIED, INCLUDING BUT NOT LIMITED TO, THE IMPLIED WARRANTIES OF MERCHANTABILITY AND FITNESS FOR A PARTICULAR PURPOSE.







COUNCIL DISTRICT 8

NEIGHBORHOOD: TIJUANA RIVER VALLEY KEYED MAP

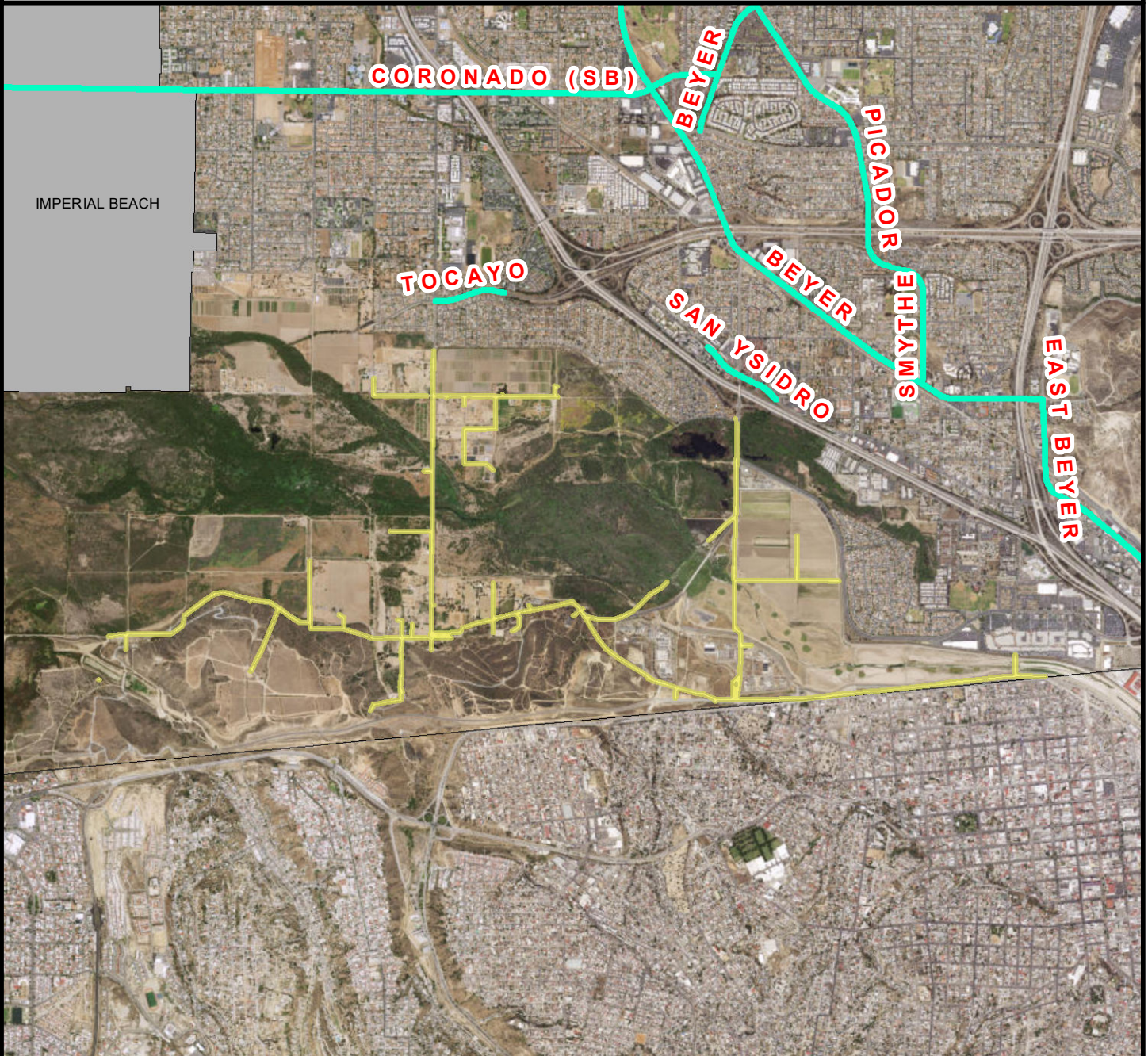


Legend

-  Surcharge Projects
-  Projects In Progress
-  Rule20A Projects
-  Major Roads



COUNCIL DISTRICT 8
NEIGHBORHOOD: TIJUANA RIVER VALLEY
PLANNING COMMUNITY: TIJUANA RIVER VALLEY



SURCHARGE PROJECT
TJRV-S1: TIJUANA RIVER VALLEY SEGMENT 01

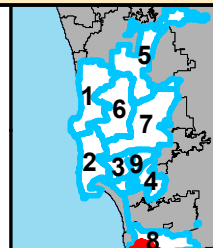
BOUNDARY LEGEND

- Project Boundary
- Parcel Boundaries
- Major Roads



PROJECT DATA

TRENCH LENGTH:	61,013 FT
SERVICE DROPS:	4
POWER POLE REMOVAL:	271
TRANSFORMER COUNT:	56
ESTIMATED COST:	\$ 29,406,902



THIS MAP/DATA IS PROVIDED WITHOUT WARRANTY OF ANY KIND, EITHER EXPRESSED OR IMPLIED, INCLUDING BUT NOT LIMITED TO, THE IMPLIED WARRANTIES OF MERCHANTABILITY AND FITNESS FOR A PARTICULAR PURPOSE.