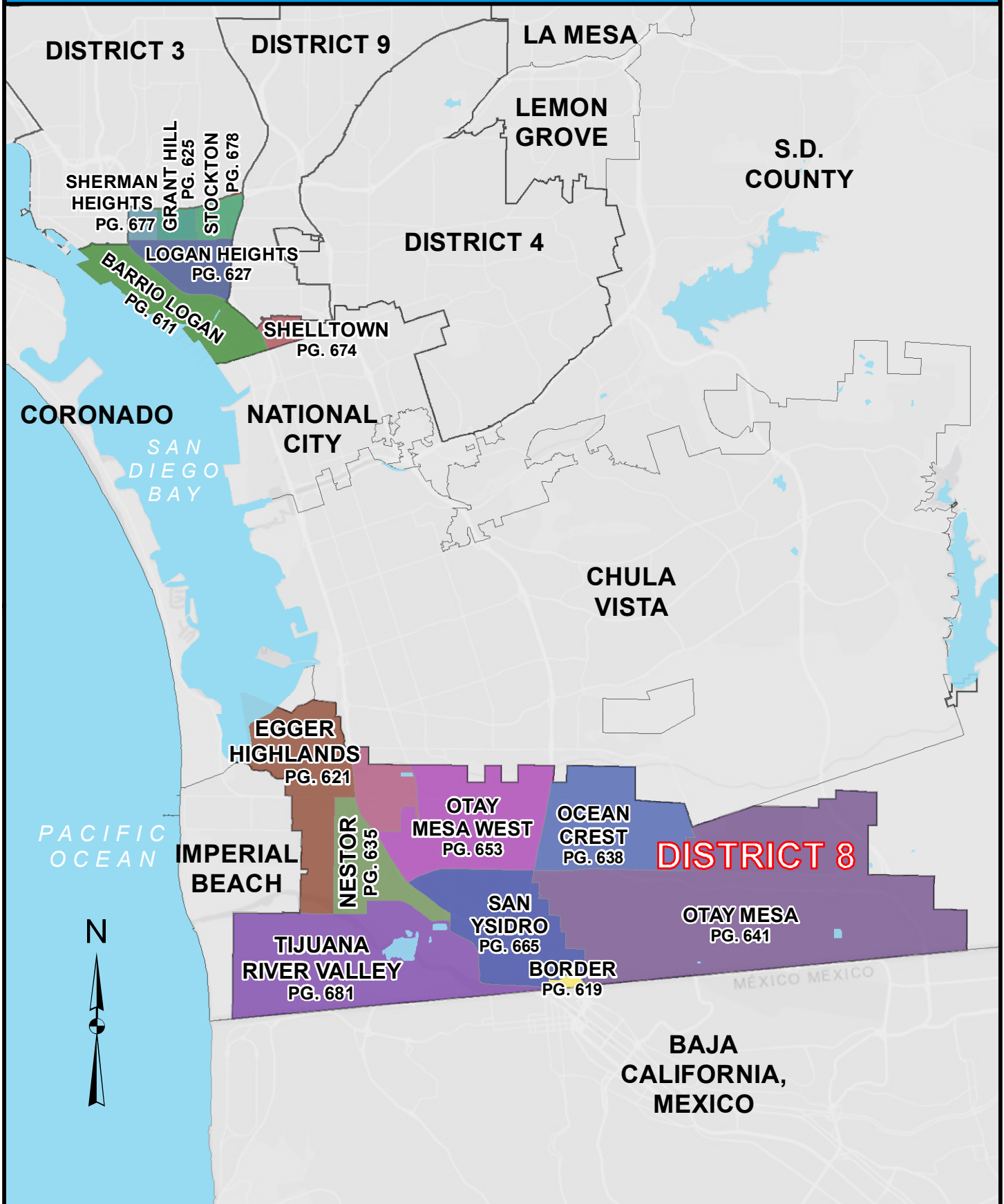


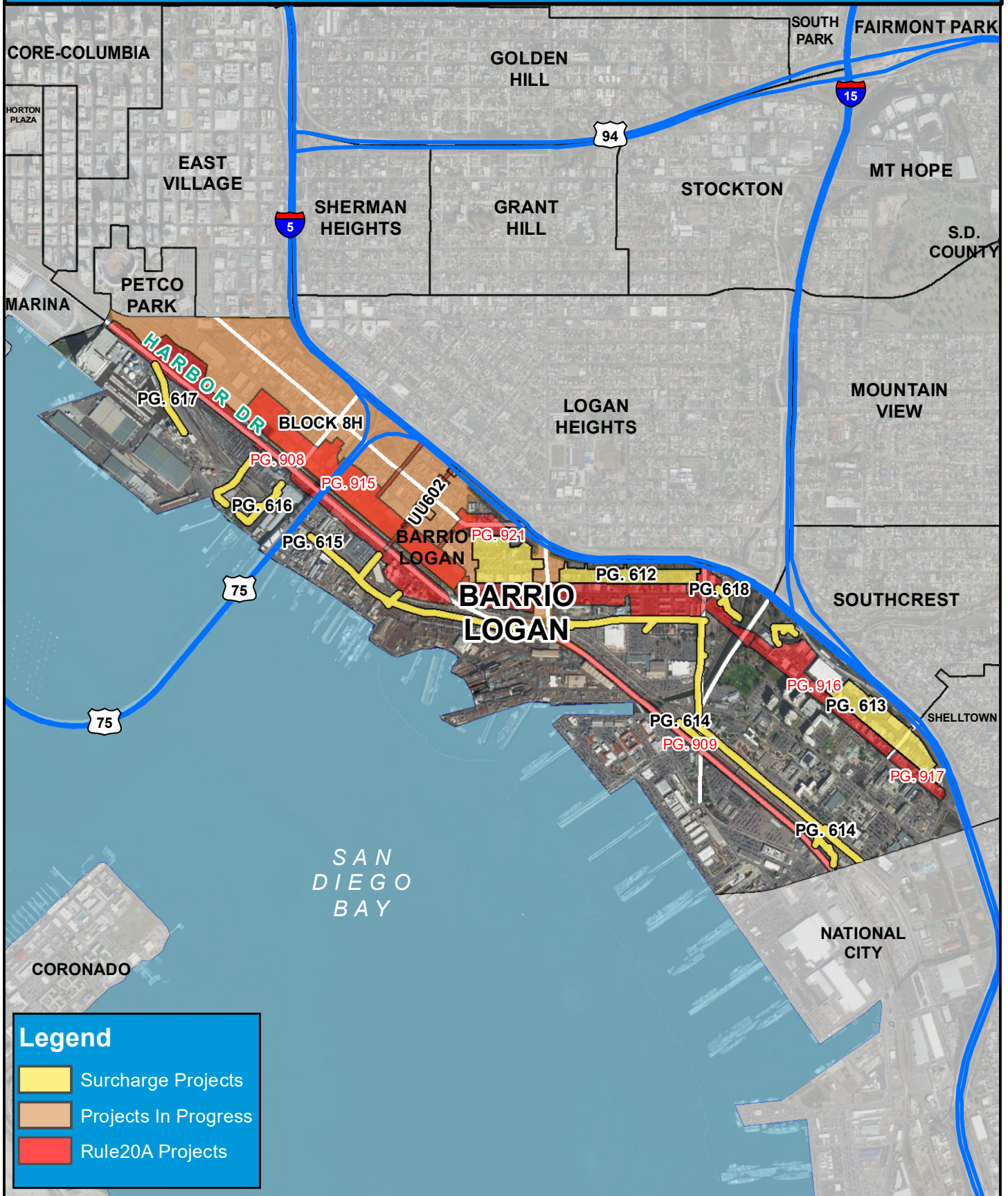


# COUNCIL DISTRICT 8 NEIGHBORHOODS KEYED MAP





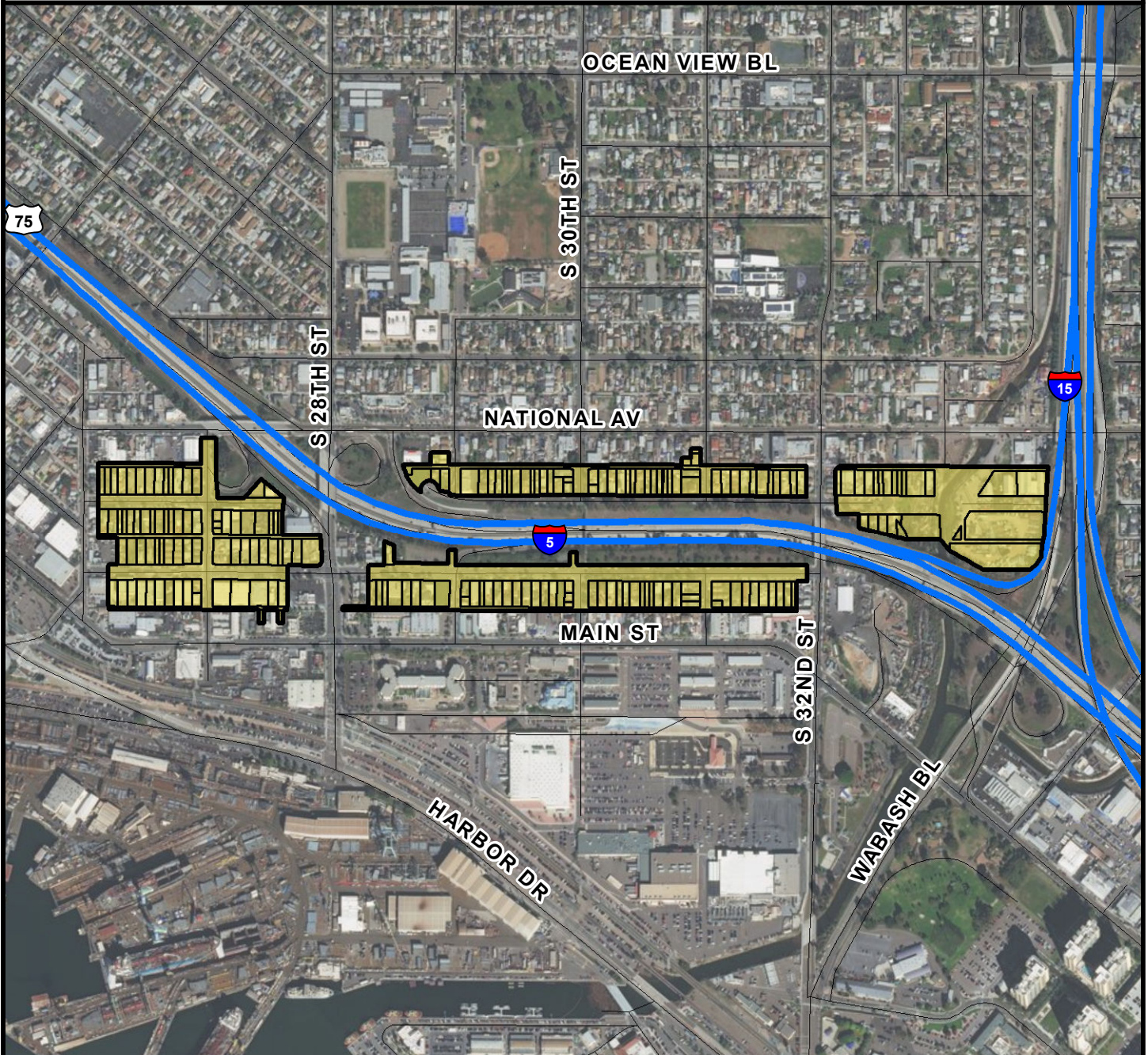
# COUNCIL DISTRICT 8 NEIGHBORHOOD: BARRIO LOGAN KEYED MAP







**COUNCIL DISTRICT 8**  
**NEIGHBORHOOD: BARRIO LOGAN**  
**PLANNING COMMUNITY: BARRIO LOGAN**



**SURCHARGE PROJECT**  
**BALO-01: BARRIO LOGAN 01**

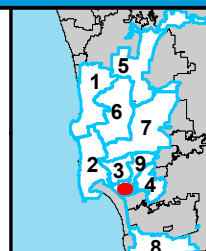
**BOUNDARY LEGEND**

-  Project Boundary
-  Parcel Boundaries



**PROJECT DATA**

TRENCH LENGTH:	11,533 FT
SERVICE DROPS:	201
POWER POLE REMOVAL:	113
TRANSFORMER COUNT:	30
ESTIMATED COST:	\$ 8,676,559

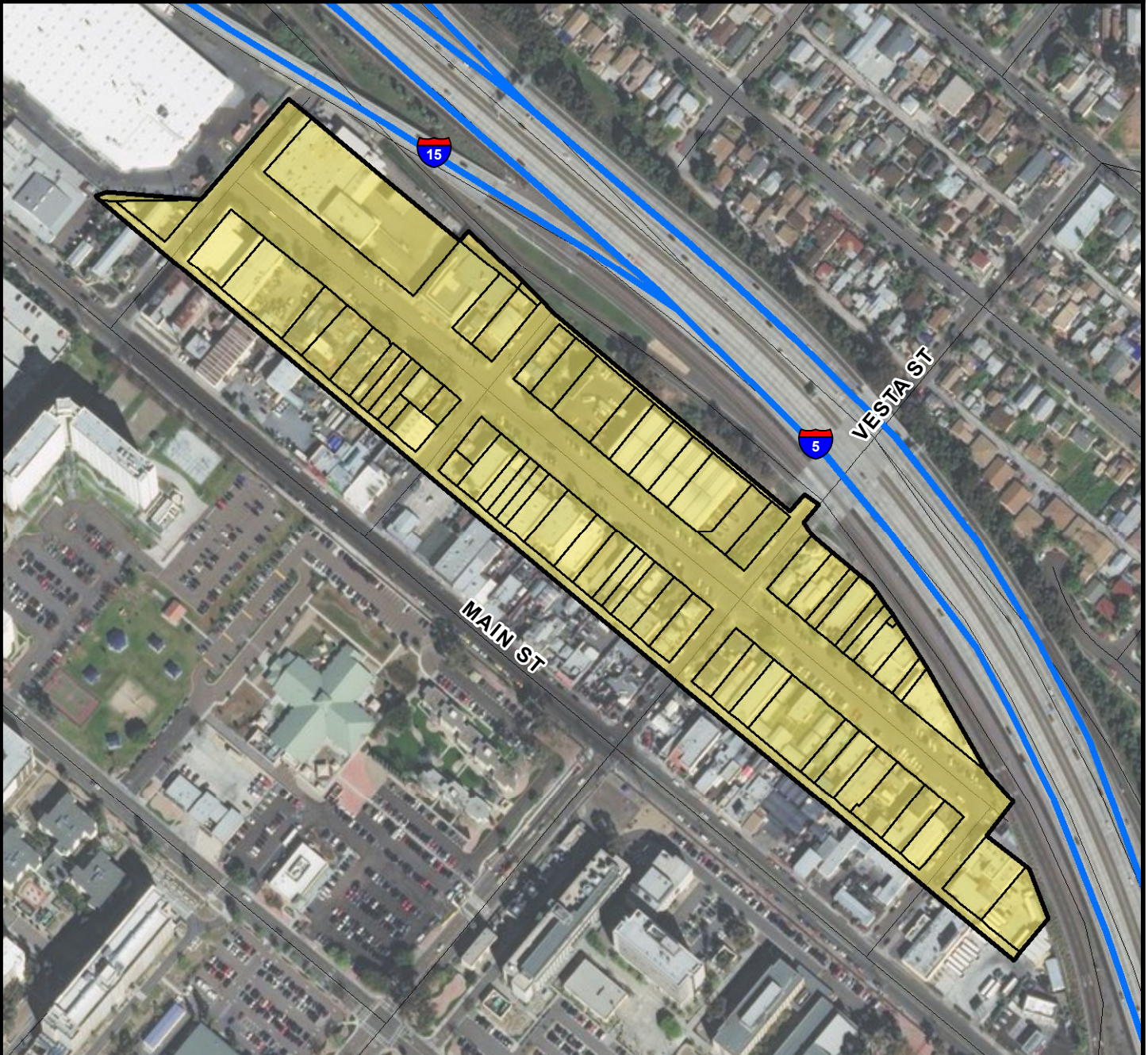


THIS MAP/DATA IS PROVIDED WITHOUT WARRANTY OF ANY KIND, EITHER EXPRESSED OR IMPLIED, INCLUDING BUT NOT LIMITED TO, THE IMPLIED WARRANTIES OF MERCHANTABILITY AND FITNESS FOR A PARTICULAR PURPOSE.





**COUNCIL DISTRICT 8**  
**NEIGHBORHOOD: BARRIO LOGAN**  
**PLANNING COMMUNITY: BARRIO LOGAN**



***SURCHARGE PROJECT***  
***BALO-02: BARRIO LOGAN 02***

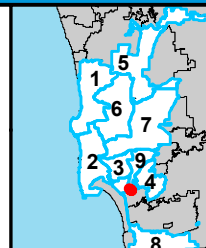
**BOUNDARY LEGEND**

-  Project Boundary
-  Parcel Boundaries



**PROJECT DATA**

TRENCH LENGTH:	2,997 FT
SERVICE DROPS:	65
POWER POLE REMOVAL:	28
TRANSFORMER COUNT:	16
ESTIMATED COST:	\$ 2,745,843

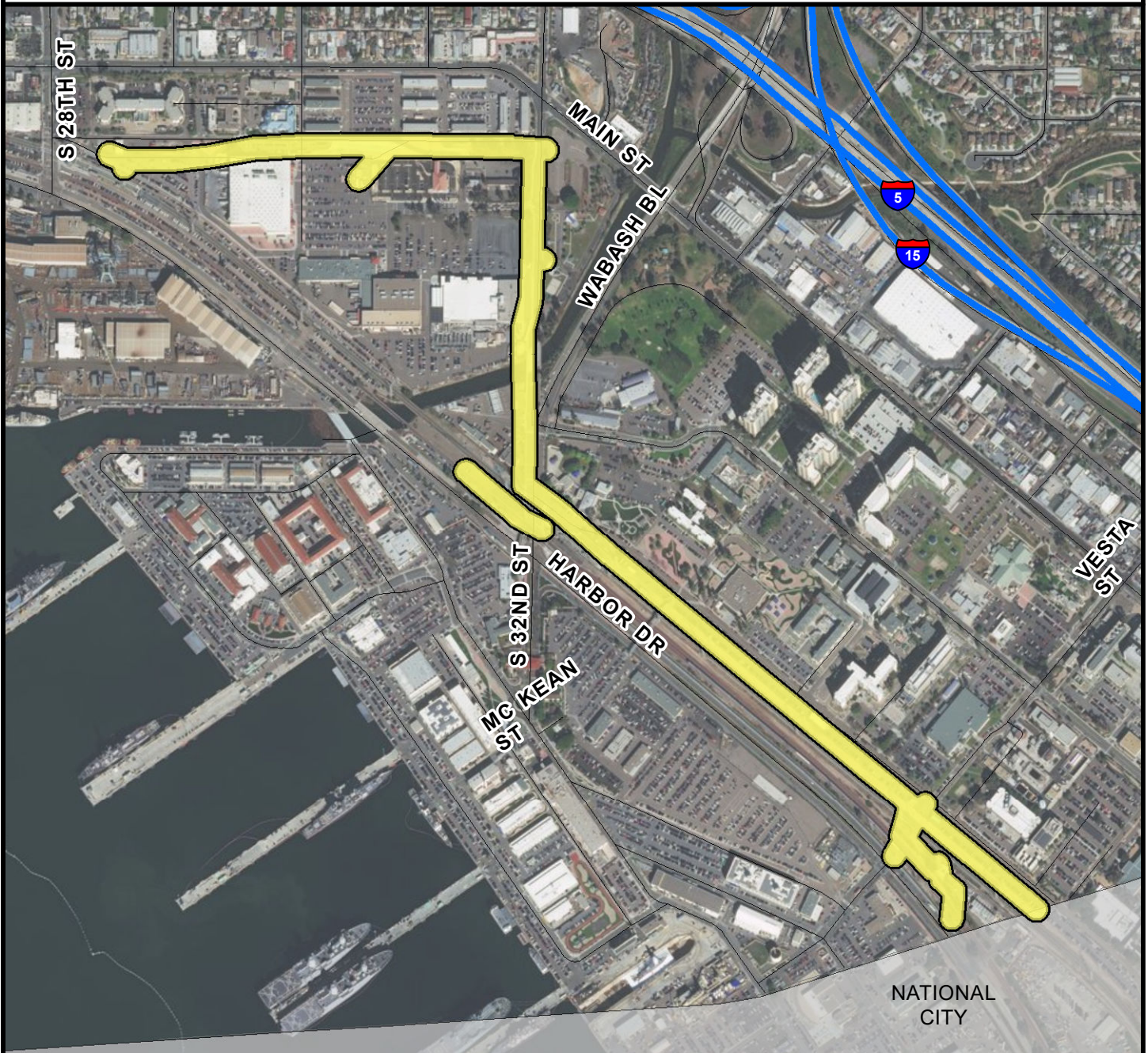


THIS MAP/DATA IS PROVIDED WITHOUT WARRANTY OF ANY KIND, EITHER EXPRESSED OR IMPLIED, INCLUDING BUT NOT LIMITED TO, THE IMPLIED WARRANTIES OF MERCHANTABILITY AND FITNESS FOR A PARTICULAR PURPOSE.





**COUNCIL DISTRICT 8**  
**NEIGHBORHOOD: BARRIO LOGAN**  
**PLANNING COMMUNITY: MILITARY FACILITIES**



**SURCHARGE PROJECT**  
**BALO-S1: BARRIO LOGAN SEGMENT 01**

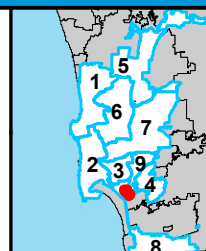
**BOUNDARY LEGEND**

-  Project Boundary
-  Parcel Boundaries



**PROJECT DATA**

TRENCH LENGTH:	10,008 FT
SERVICE DROPS:	2
POWER POLE REMOVAL:	61
TRANSFORMER COUNT:	5
ESTIMATED COST:	\$ 5,178,196

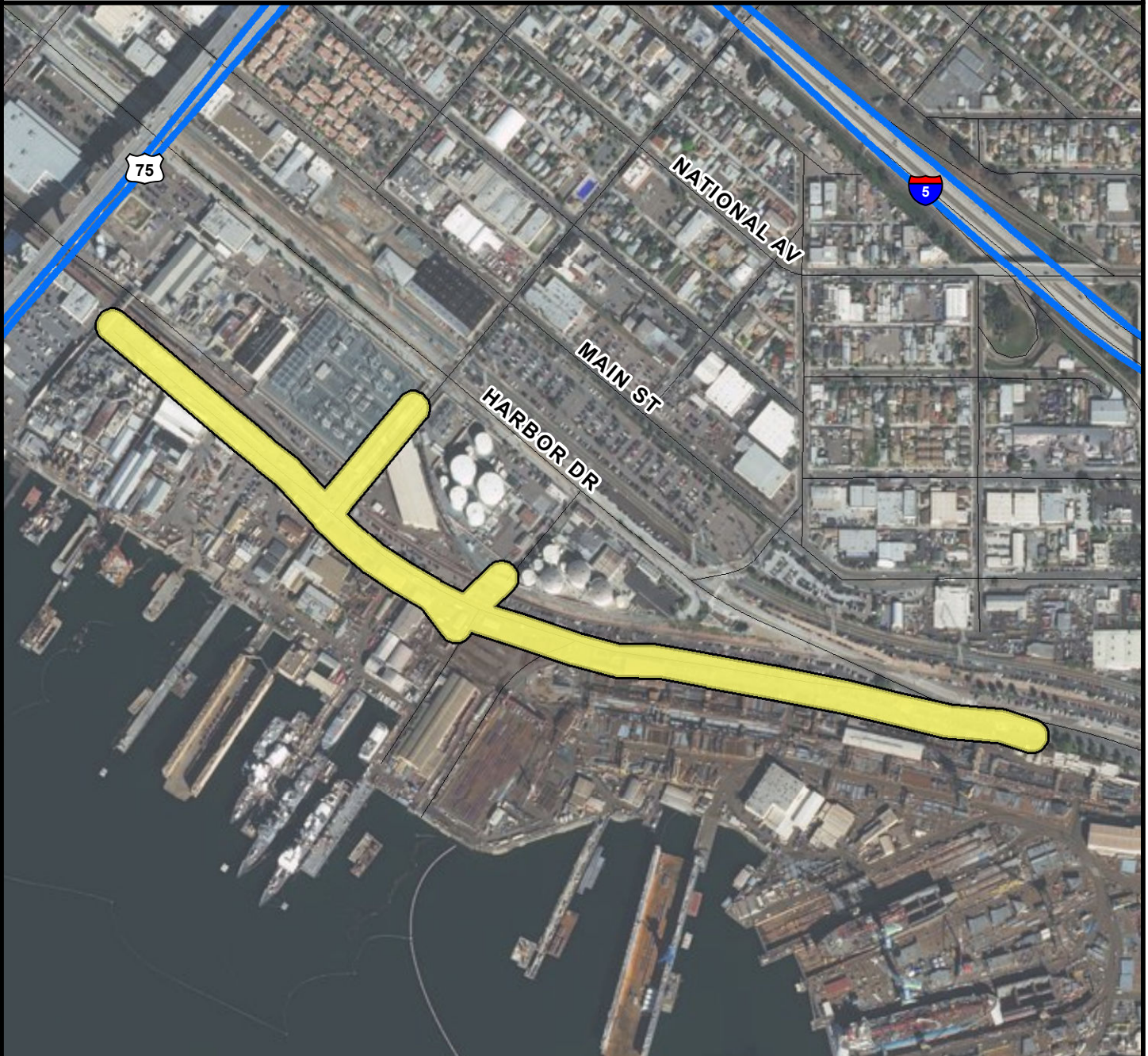


THIS MAP/DATA IS PROVIDED WITHOUT WARRANTY OF ANY KIND, EITHER EXPRESSED OR IMPLIED, INCLUDING BUT NOT LIMITED TO, THE IMPLIED WARRANTIES OF MERCHANTABILITY AND FITNESS FOR A PARTICULAR PURPOSE.





**COUNCIL DISTRICT 8**  
**NEIGHBORHOOD: BARRIO LOGAN**  
**PLANNING COMMUNITY: BARRIO LOGAN**



***SURCHARGE PROJECT***  
***BALO-S2: BARRIO LOGAN SEGMENT 02***

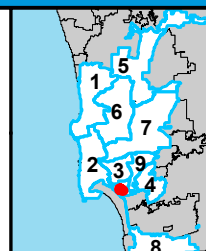
**BOUNDARY LEGEND**

-  Project Boundary
-  Parcel Boundaries



**PROJECT DATA**

TRENCH LENGTH:	4,933 FT
SERVICE DROPS:	1
POWER POLE REMOVAL:	34
TRANSFORMER COUNT:	3
ESTIMATED COST:	\$ 2,571,648

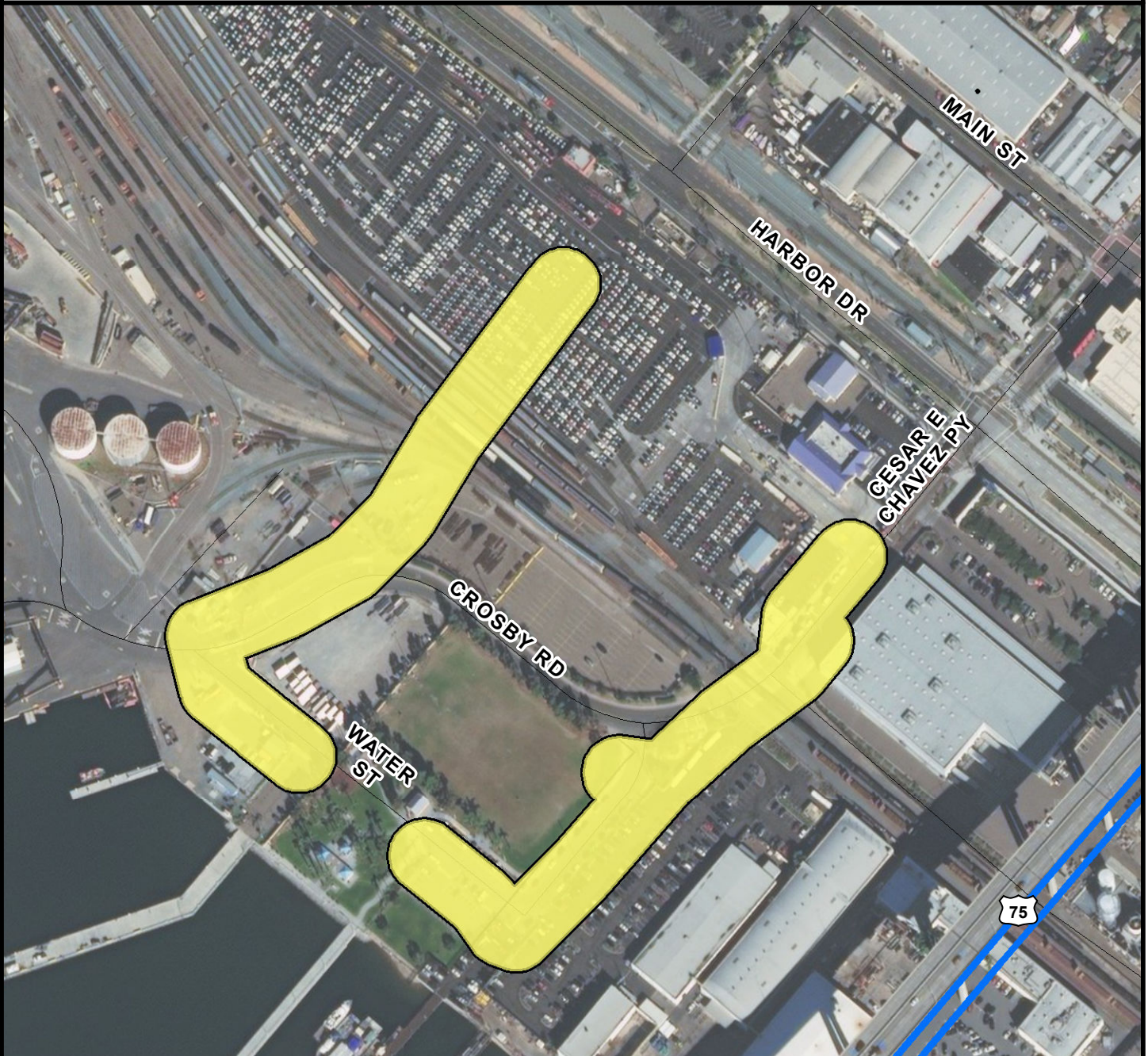


THIS MAP/DATA IS PROVIDED WITHOUT WARRANTY OF ANY KIND, EITHER EXPRESSED OR IMPLIED, INCLUDING BUT NOT LIMITED TO, THE IMPLIED WARRANTIES OF MERCHANTABILITY AND FITNESS FOR A PARTICULAR PURPOSE.





**COUNCIL DISTRICT 8**  
**NEIGHBORHOOD: BARRIO LOGAN**  
**PLANNING COMMUNITY: BARRIO LOGAN**



***SURCHARGE PROJECT***  
***BALO-S3: BARRIO LOGAN SEGMENT 03***

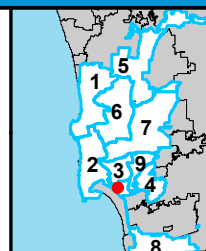
**BOUNDARY LEGEND**

-  Project Boundary
-  Parcel Boundaries



**PROJECT DATA**

TRENCH LENGTH:	2,397 FT
SERVICE DROPS:	0
POWER POLE REMOVAL:	23
TRANSFORMER COUNT:	5
ESTIMATED COST:	\$ 1,448,459

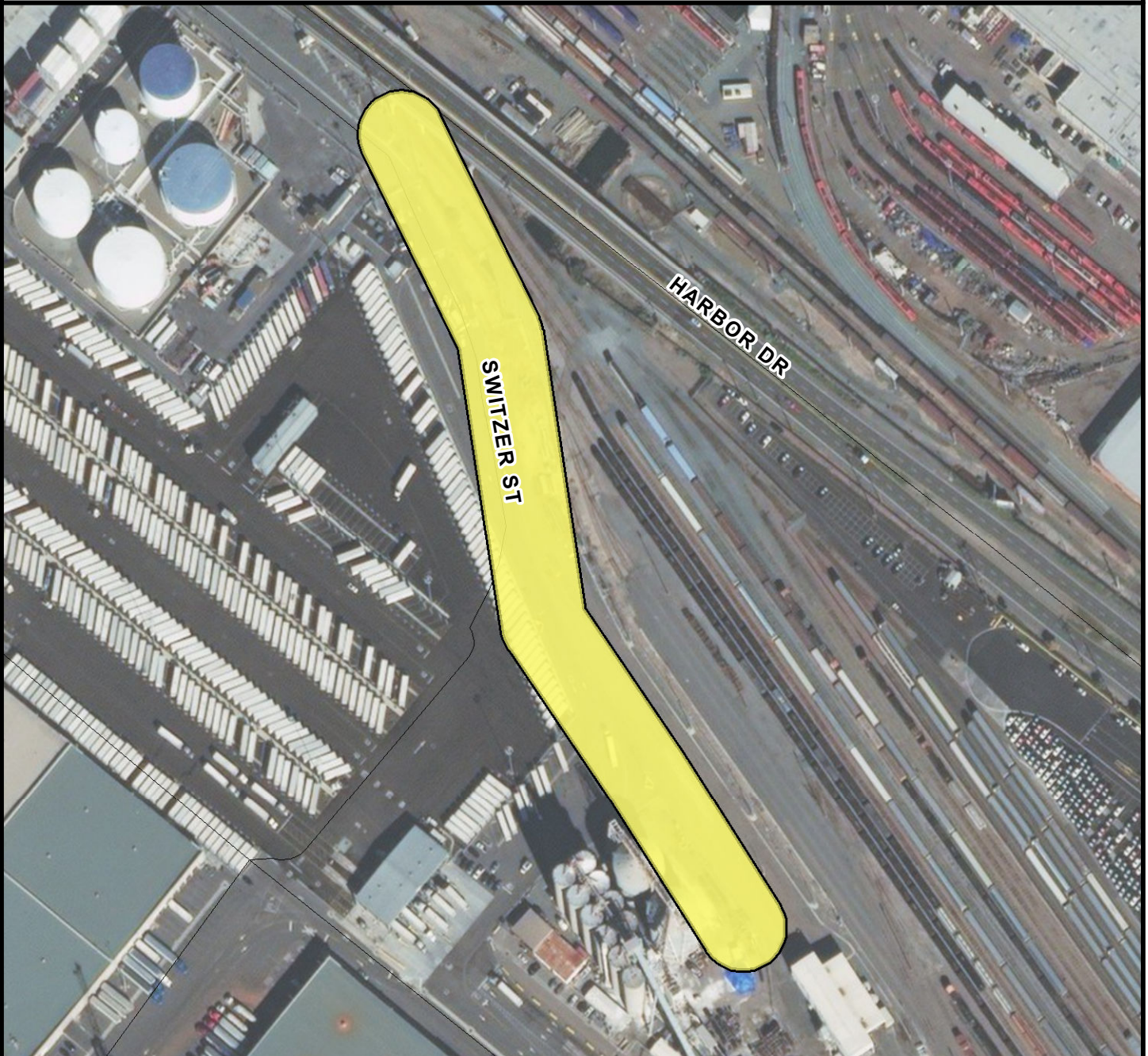


THIS MAP/DATA IS PROVIDED WITHOUT WARRANTY OF ANY KIND, EITHER EXPRESSED OR IMPLIED, INCLUDING BUT NOT LIMITED TO, THE IMPLIED WARRANTIES OF MERCHANTABILITY AND FITNESS FOR A PARTICULAR PURPOSE.





**COUNCIL DISTRICT 8**  
**NEIGHBORHOOD: BARRIO LOGAN**  
**PLANNING COMMUNITY: DOWNTOWN**



***SURCHARGE PROJECT***  
***BALO-S4: BARRIO LOGAN SEGMENT 04***

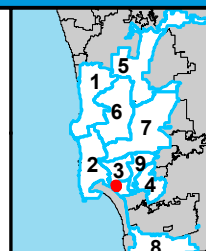
**BOUNDARY LEGEND**

-  Project Boundary
-  Parcel Boundaries



**PROJECT DATA**

TRENCH LENGTH:	1,453 FT
SERVICE DROPS:	0
POWER POLE REMOVAL:	6
TRANSFORMER COUNT:	3
ESTIMATED COST:	\$ 939,089

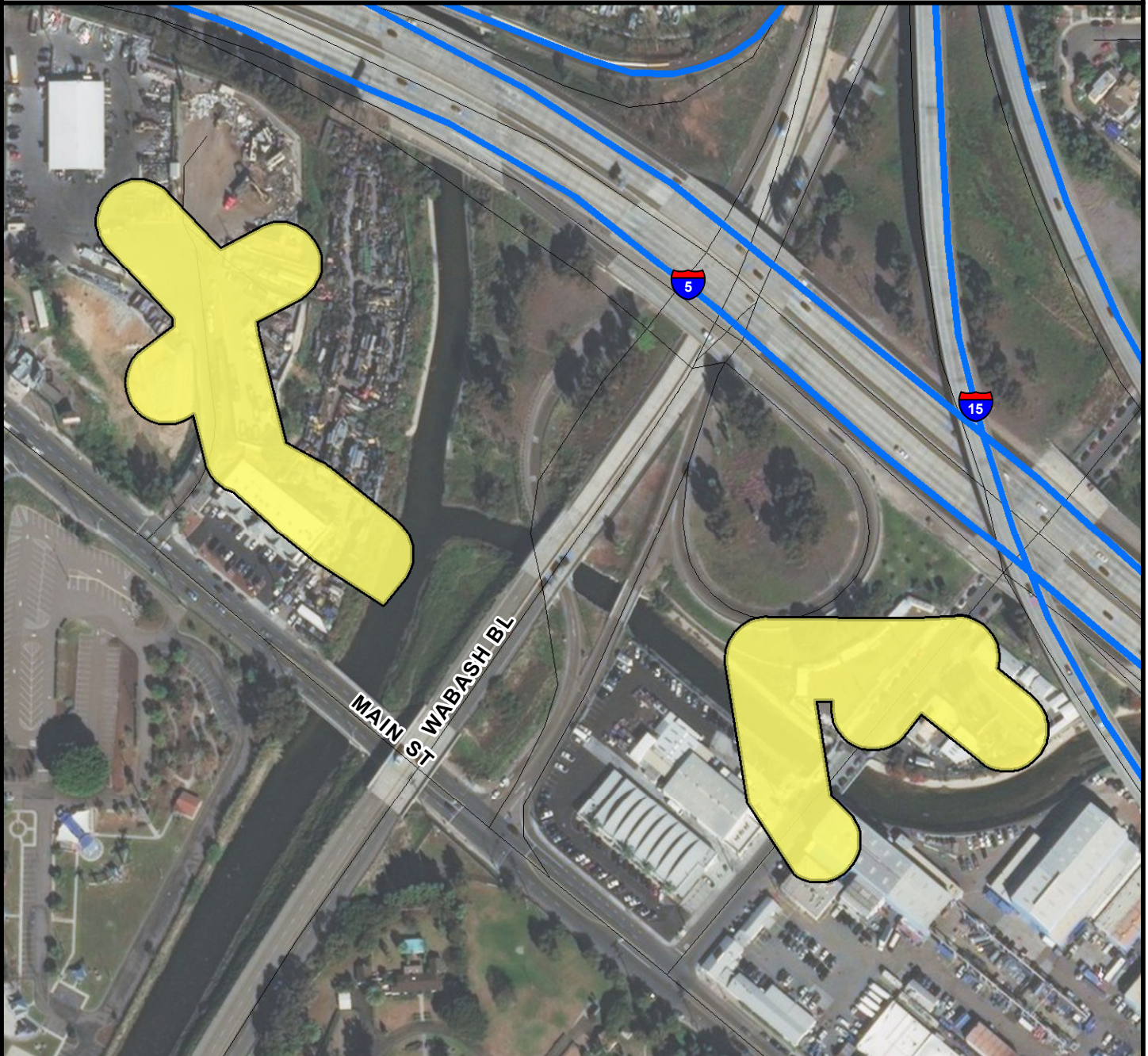


THIS MAP/DATA IS PROVIDED WITHOUT WARRANTY OF ANY KIND, EITHER EXPRESSED OR IMPLIED, INCLUDING BUT NOT LIMITED TO, THE IMPLIED WARRANTIES OF MERCHANTABILITY AND FITNESS FOR A PARTICULAR PURPOSE.





**COUNCIL DISTRICT 8**  
**NEIGHBORHOOD: BARRIO LOGAN**  
**PLANNING COMMUNITY: BARRIO LOGAN**



***SURCHARGE PROJECT***  
***BALO-S5: BARRIO LOGAN SEGMENT 05***

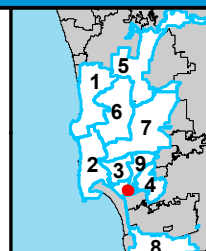
**BOUNDARY LEGEND**

-  Project Boundary
-  Parcel Boundaries



**PROJECT DATA**

TRENCH LENGTH:	1,771 FT
SERVICE DROPS:	3
POWER POLE REMOVAL:	16
TRANSFORMER COUNT:	3
ESTIMATED COST:	\$ 1,145,887



THIS MAP/DATA IS PROVIDED WITHOUT WARRANTY OF ANY KIND, EITHER EXPRESSED OR IMPLIED, INCLUDING BUT NOT LIMITED TO, THE IMPLIED WARRANTIES OF MERCHANTABILITY AND FITNESS FOR A PARTICULAR PURPOSE.





# COUNCIL DISTRICT 8 NEIGHBORHOOD: BORDER KEYED MAP







**COUNCIL DISTRICT 8**  
**NEIGHBORHOOD: SAN YSIDRO**  
**PLANNING COMMUNITY: SAN YSIDRO**



***SURCHARGE PROJECT***  
***BRDR-S1: BORDER SEGMENT 01***

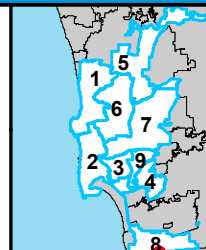
**BOUNDARY LEGEND**

-  Project Boundary
-  Parcel Boundaries



**PROJECT DATA**

TRENCH LENGTH:	1,611 FT
SERVICE DROPS:	0
POWER POLE REMOVAL:	20
TRANSFORMER COUNT:	1
ESTIMATED COST:	\$ 1,028,654



THIS MAP/DATA IS PROVIDED WITHOUT WARRANTY OF ANY KIND, EITHER EXPRESSED OR IMPLIED, INCLUDING BUT NOT LIMITED TO, THE IMPLIED WARRANTIES OF MERCHANTABILITY AND FITNESS FOR A PARTICULAR PURPOSE.

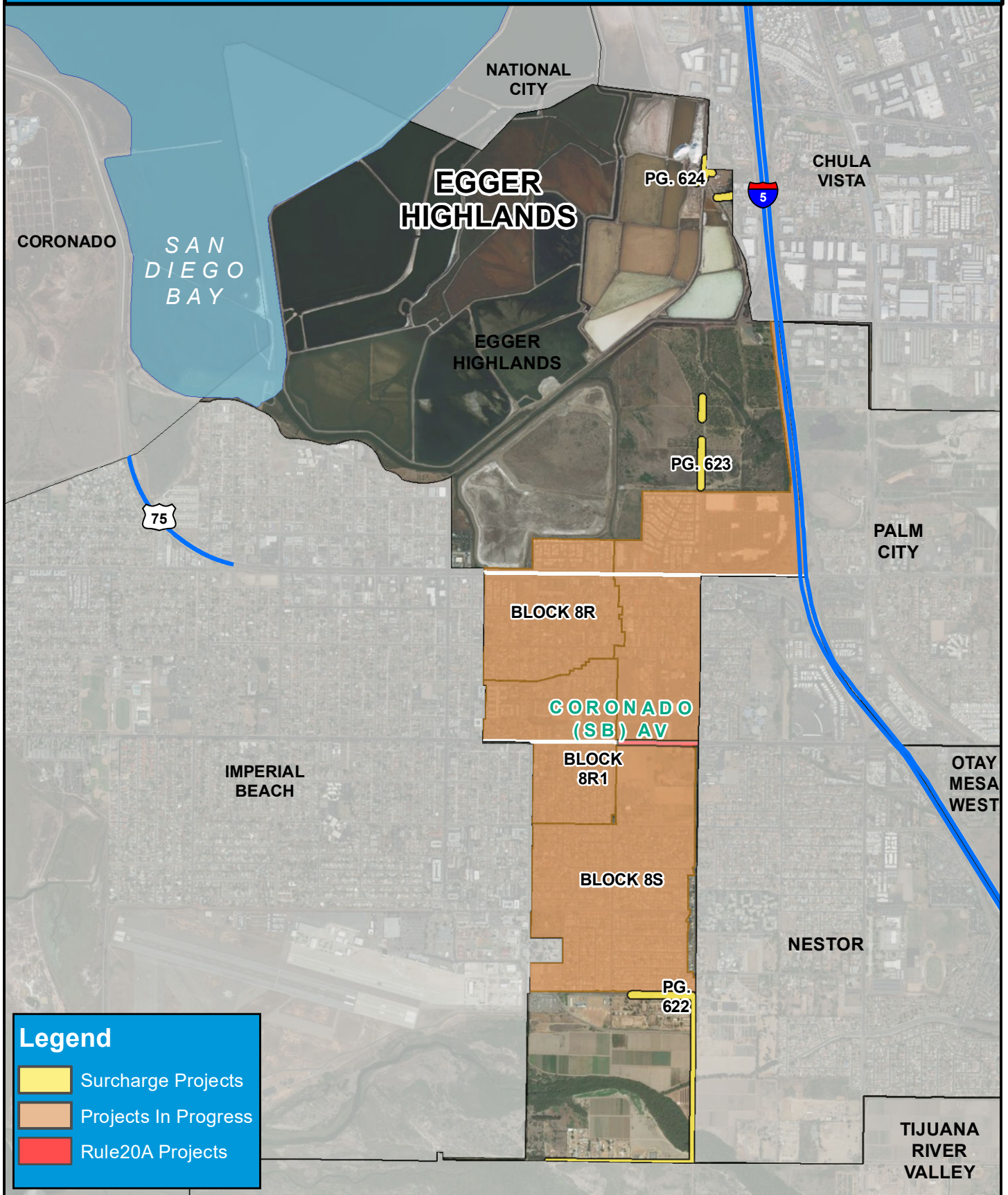




# COUNCIL DISTRICT 8

## NEIGHBORHOOD: EGGER HIGHLANDS

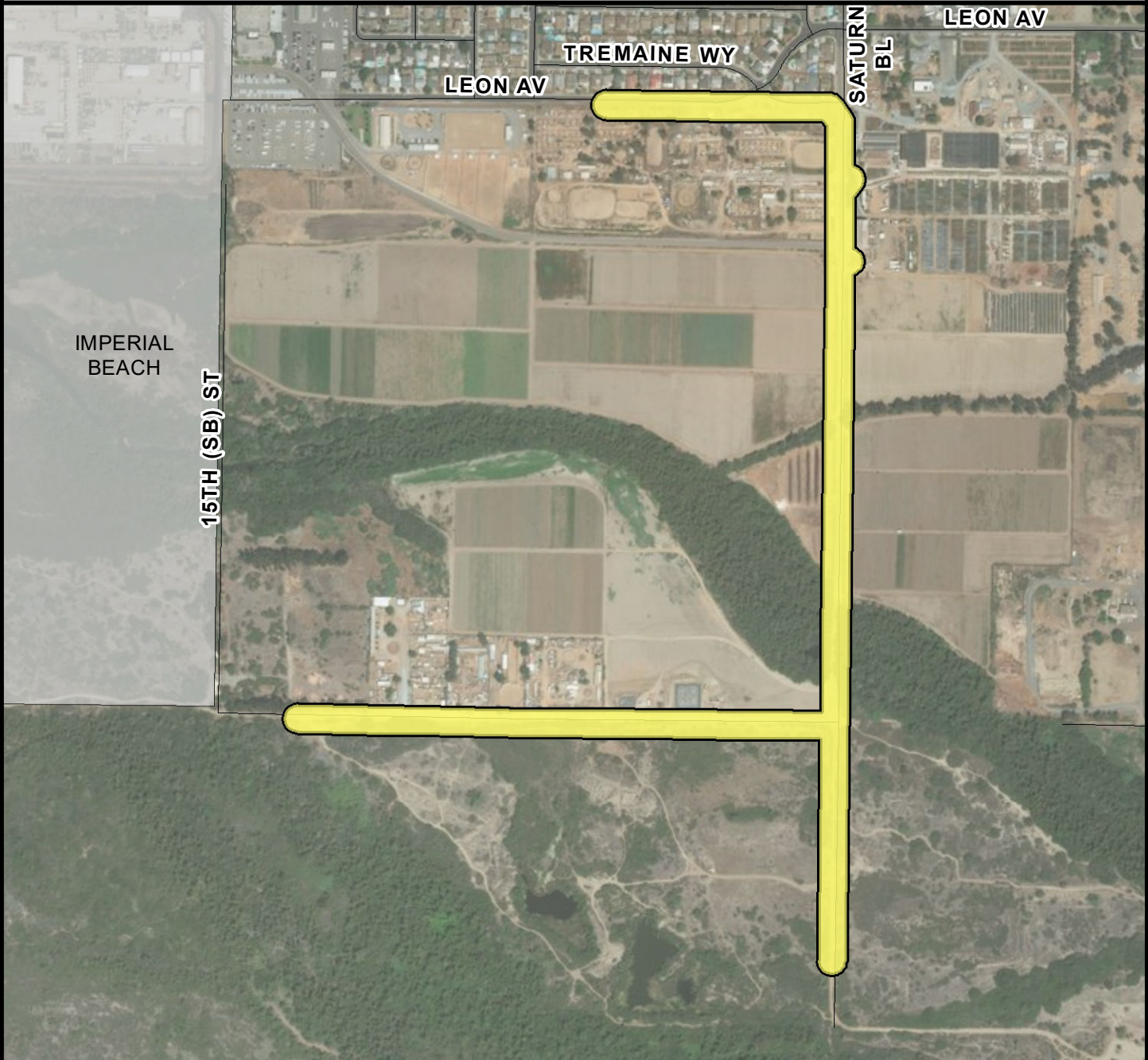
### KEYED MAP






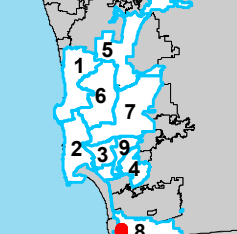





**COUNCIL DISTRICT 8**  
**NEIGHBORHOOD: EGGER HIGHLANDS**  
**PLANNING COMMUNITY: OTAY MESA - NESTOR**



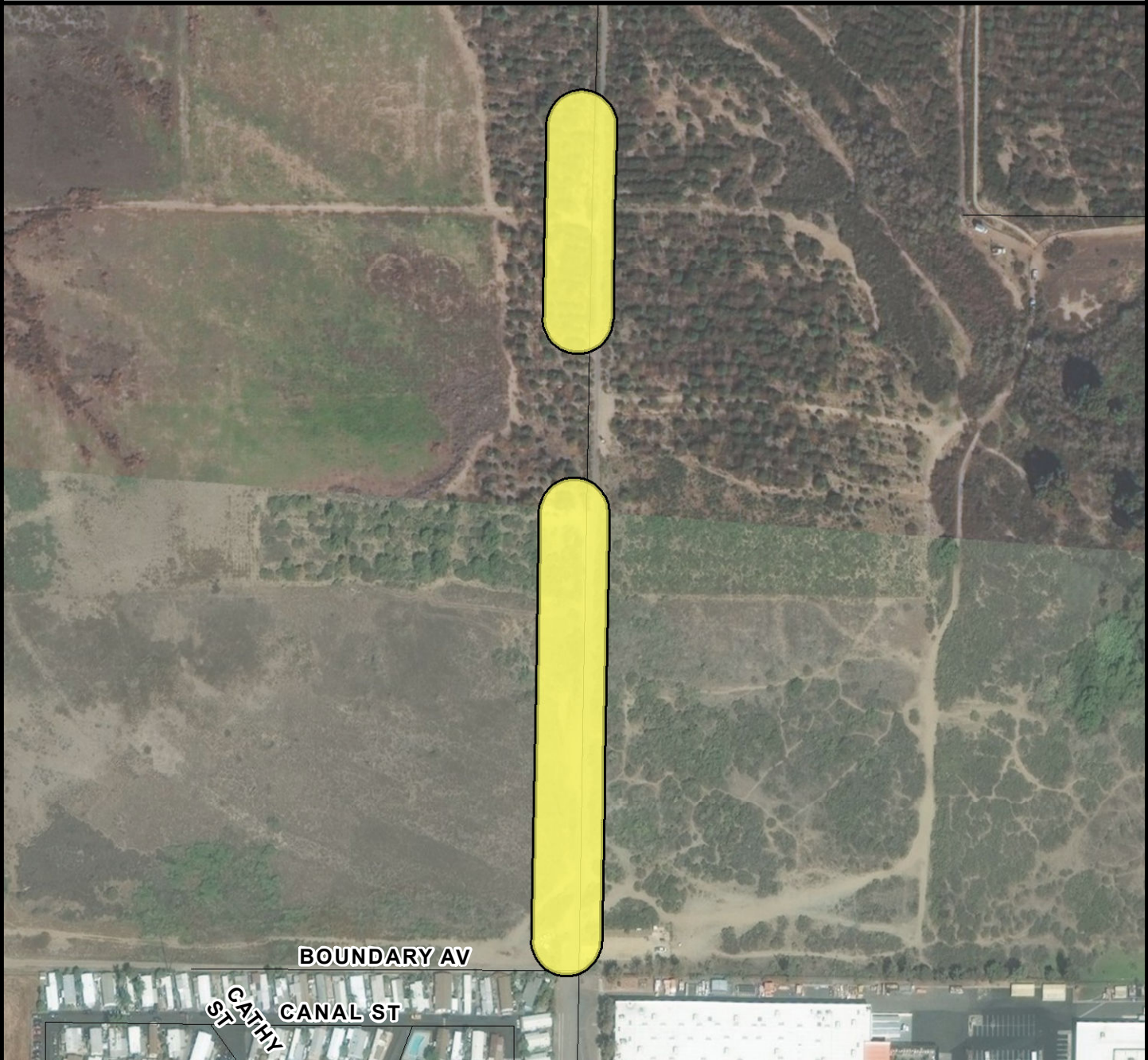
***SURCHARGE PROJECT***  
***EGGR-S1: EGGER HIGHLANDS SEGMENT 01***

<p><b>BOUNDARY LEGEND</b></p> <p> Project Boundary</p> <p> Parcel Boundaries</p> <p>N </p>	<p><b>PROJECT DATA</b></p> <table><tr><td>TRENCH LENGTH:</td><td>7,075 FT</td></tr><tr><td>SERVICE DROPS:</td><td>0</td></tr><tr><td>POWER POLE REMOVAL:</td><td>29</td></tr><tr><td>TRANSFORMER COUNT:</td><td>9</td></tr><tr><td>ESTIMATED COST:</td><td>\$ 3,586,257</td></tr></table>	TRENCH LENGTH:	7,075 FT	SERVICE DROPS:	0	POWER POLE REMOVAL:	29	TRANSFORMER COUNT:	9	ESTIMATED COST:	\$ 3,586,257		<p> THIS MAP/DATA IS PROVIDED WITHOUT WARRANTY OF ANY KIND, EITHER EXPRESSED OR IMPLIED, INCLUDING BUT NOT LIMITED TO, THE IMPLIED WARRANTIES OF MERCHANTABILITY AND FITNESS FOR A PARTICULAR PURPOSE.</p>
TRENCH LENGTH:	7,075 FT												
SERVICE DROPS:	0												
POWER POLE REMOVAL:	29												
TRANSFORMER COUNT:	9												
ESTIMATED COST:	\$ 3,586,257												





**COUNCIL DISTRICT 8**  
**NEIGHBORHOOD: EGGER HIGHLANDS**  
**PLANNING COMMUNITY: OTAY MESA - NESTOR**



***SURCHARGE PROJECT***  
***EGGR-S2: EGGER HIGHLANDS SEGMENT 02***

BOUNDARY LEGEND		PROJECT DATA			
	Project Boundary	TRENCH LENGTH:	1,147 FT		
	Parcel Boundaries	SERVICE DROPS:	0		
		POWER POLE REMOVAL:	4		
		TRANSFORMER COUNT:	1		
		ESTIMATED COST:	\$ 730,401		





**COUNCIL DISTRICT 8**  
**NEIGHBORHOOD: EGGER HIGHLANDS**  
**PLANNING COMMUNITY: OTAY MESA - NESTOR**



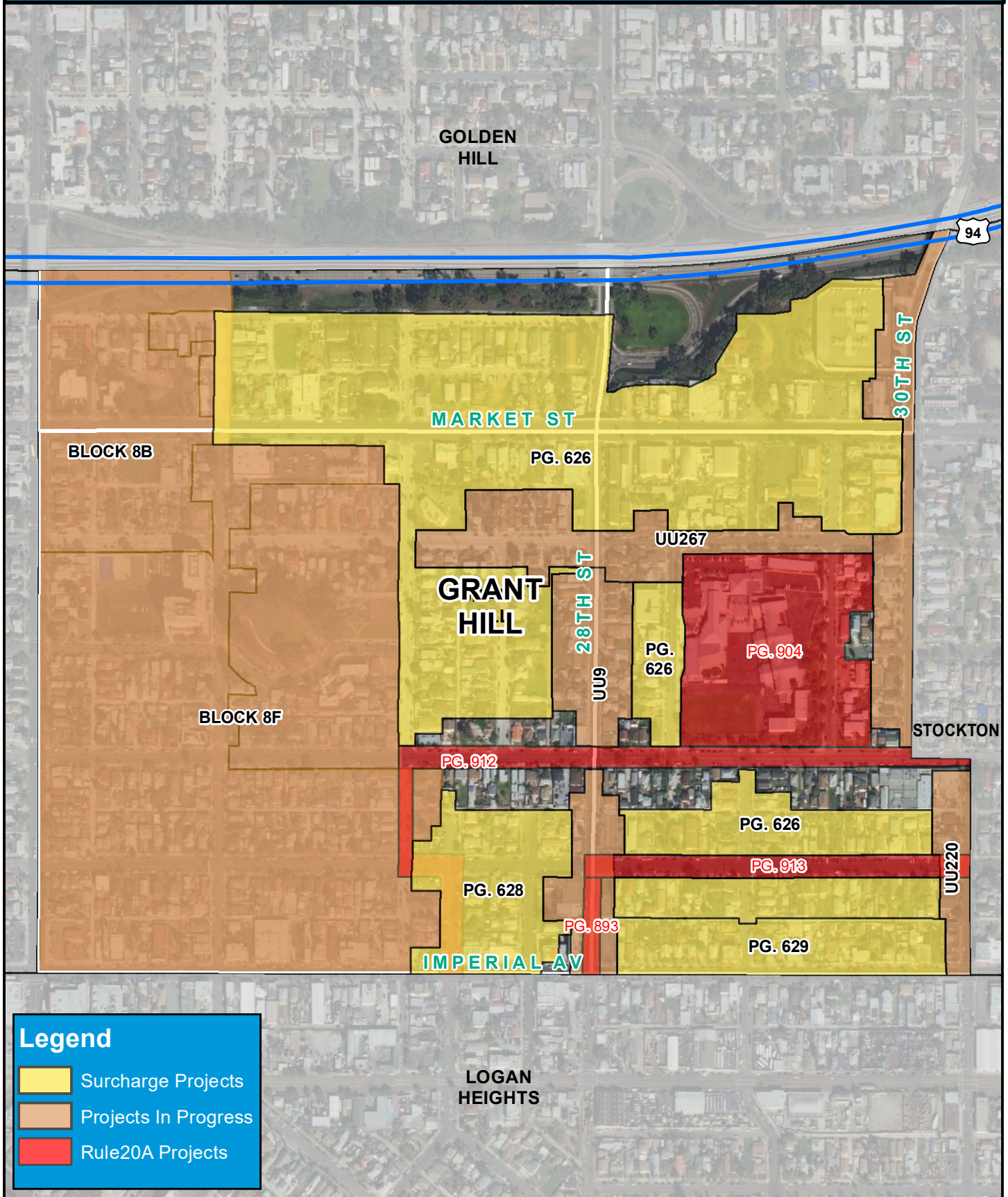
***SURCHARGE PROJECT***  
***EGGR-S3: EGGER HIGHLANDS SEGMENT 03***

BOUNDARY LEGEND		PROJECT DATA			
	Project Boundary	TRENCH LENGTH:	880 FT		
	Parcel Boundaries	SERVICE DROPS:	1		
		POWER POLE REMOVAL:	6		
		TRANSFORMER COUNT:	1		
		ESTIMATED COST:	\$ 646,521		





# COUNCIL DISTRICT 8 NEIGHBORHOOD: GRANT HILL KEYED MAP



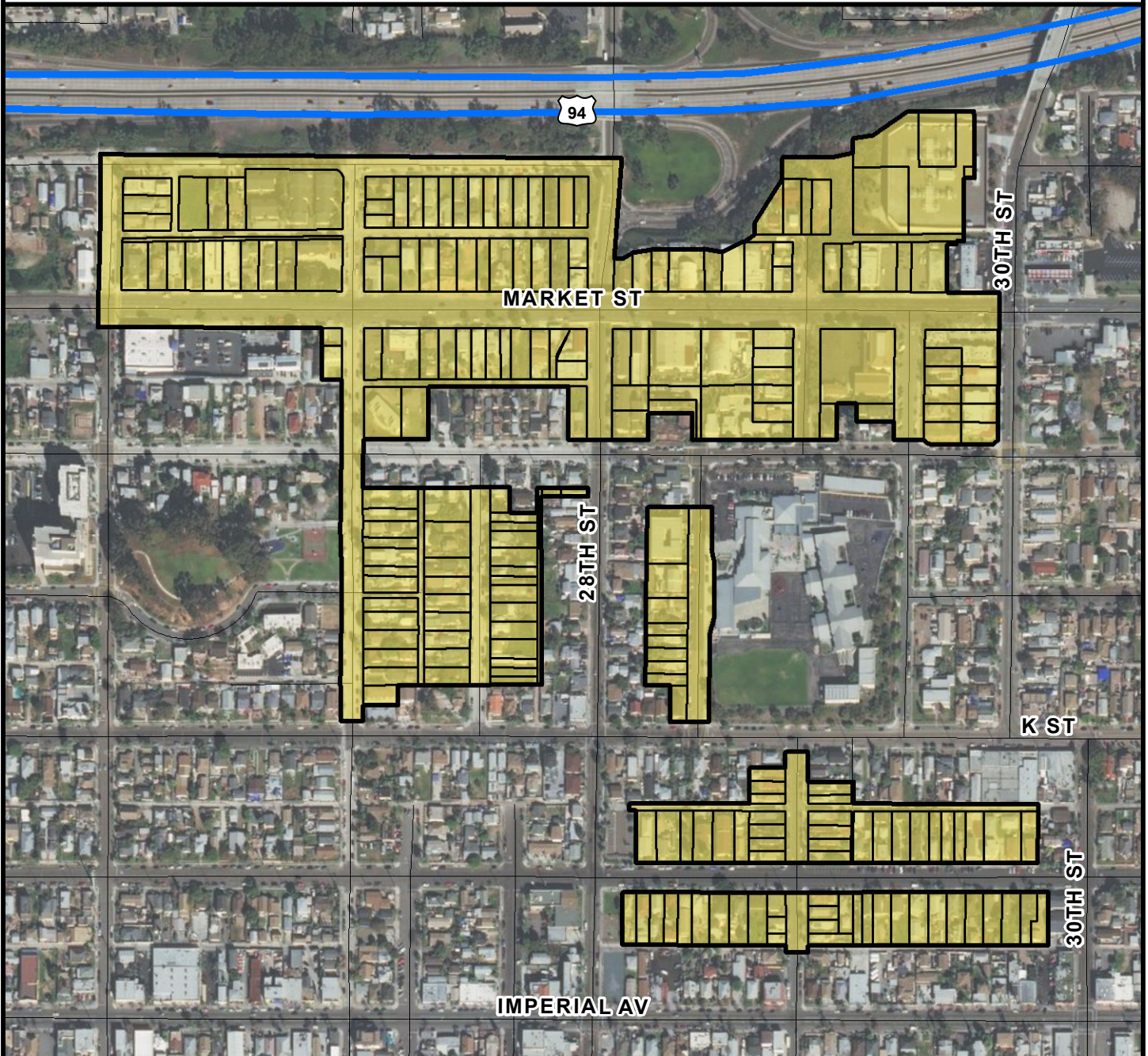
## Legend

- Surcharge Projects
- Projects In Progress
- Rule20A Projects





**COUNCIL DISTRICT 8**  
**NEIGHBORHOOD: GRANT HILL**  
**PLANNING COMMUNITY: SOUTHEASTERN SAN DIEGO**



***SURCHARGE PROJECT***  
***GRHL-01: GRANT HILL 01***

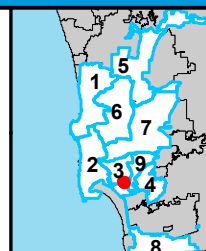
**BOUNDARY LEGEND**

-  Project Boundary
-  Parcel Boundaries



**PROJECT DATA**

TRENCH LENGTH:	12,149 FT
SERVICE DROPS:	220
POWER POLE REMOVAL:	111
TRANSFORMER COUNT:	22
ESTIMATED COST:	\$ 8,887,851

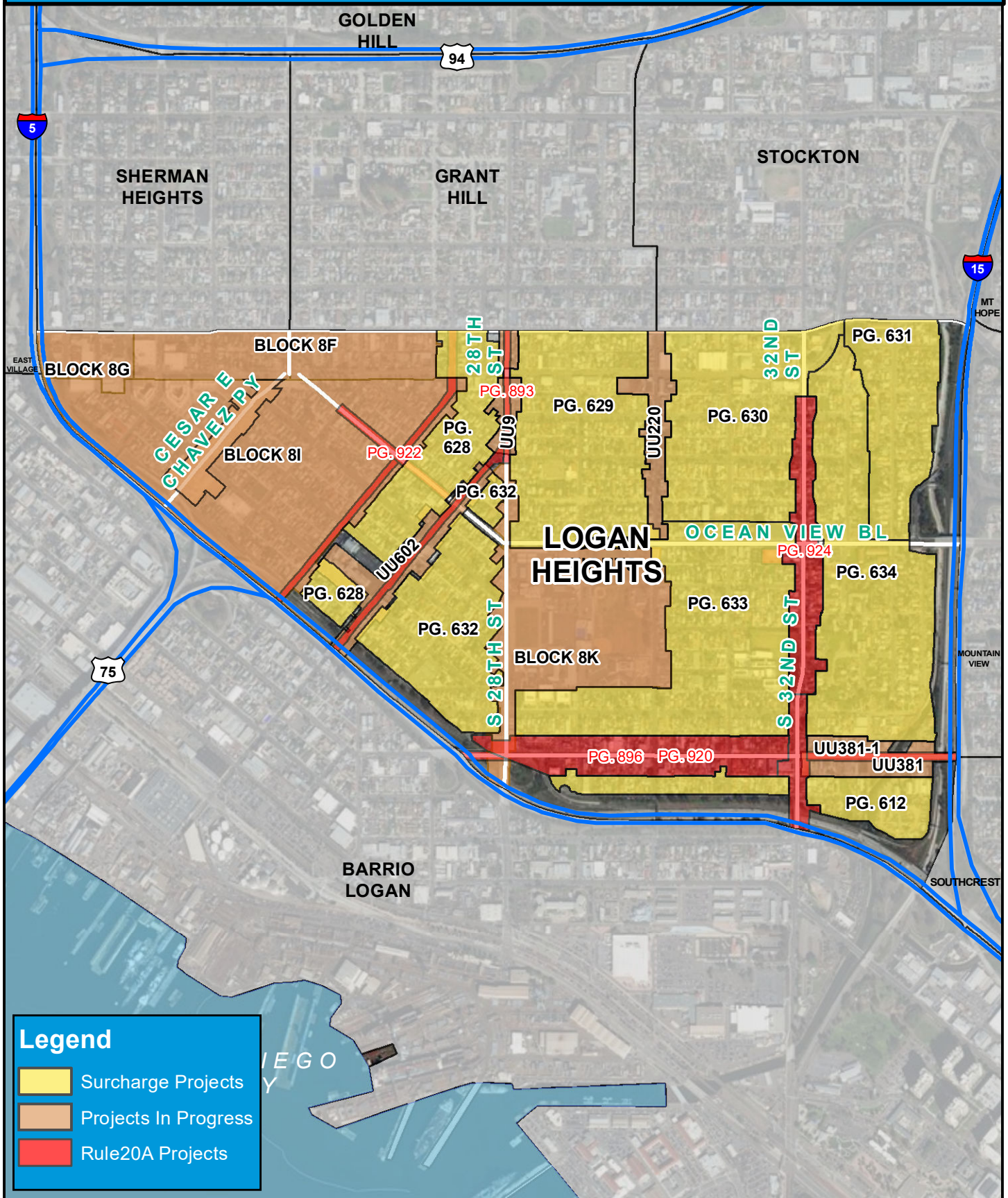


THIS MAP/DATA IS PROVIDED WITHOUT WARRANTY OF ANY KIND, EITHER EXPRESSED OR IMPLIED, INCLUDING BUT NOT LIMITED TO, THE IMPLIED WARRANTIES OF MERCHANTABILITY AND FITNESS FOR A PARTICULAR PURPOSE.





# COUNCIL DISTRICT 8 NEIGHBORHOOD: LOGAN HEIGHTS KEYED MAP



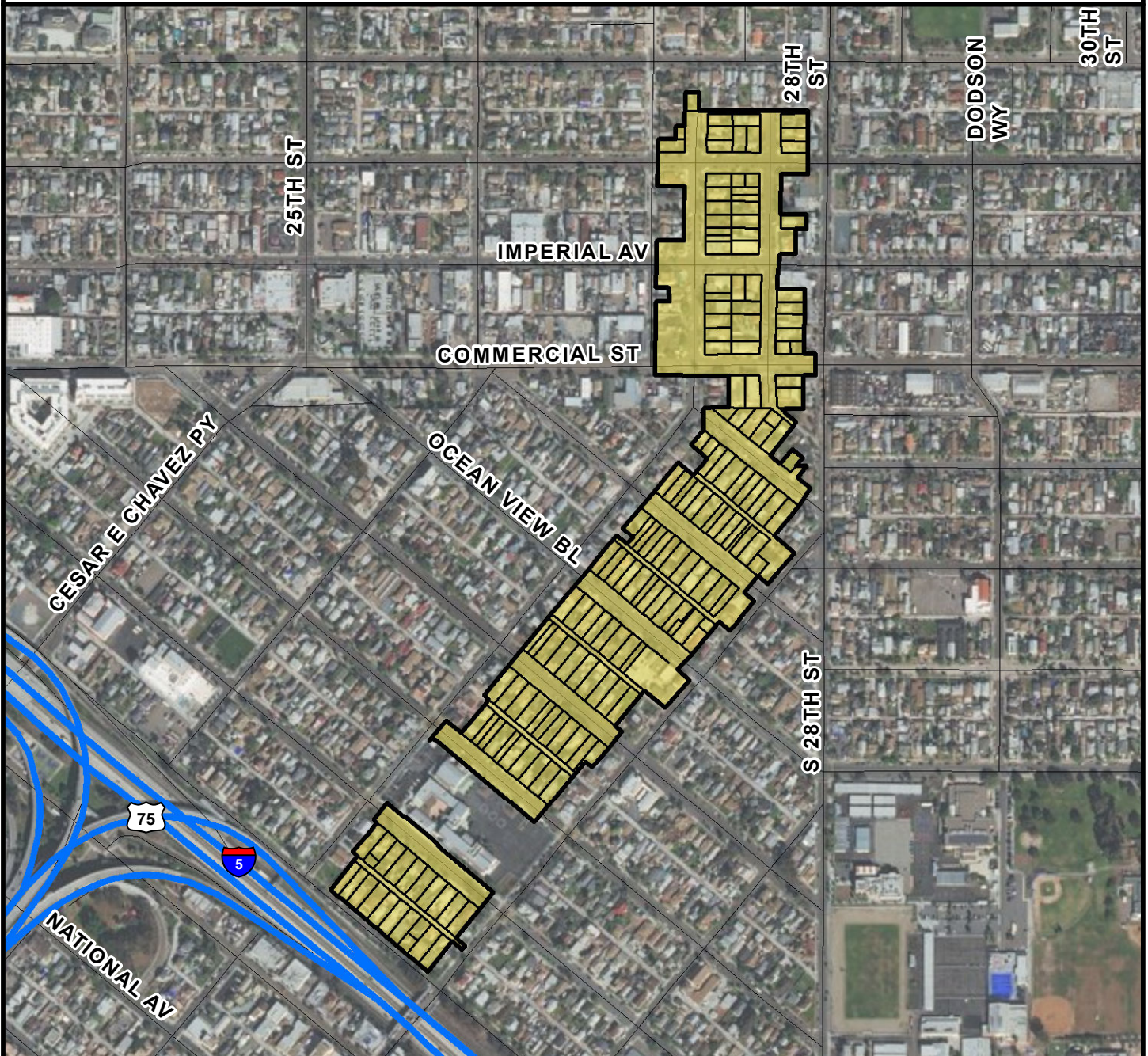
**Legend**

- Surcharge Projects
- Projects In Progress
- Rule20A Projects





**COUNCIL DISTRICT 8**  
**NEIGHBORHOOD: LOGAN HEIGHTS**  
**PLANNING COMMUNITY: SOUTHEASTERN SAN DIEGO**



**SURCHARGE PROJECT**  
**LHTS-01: LOGAN HEIGHTS 01**

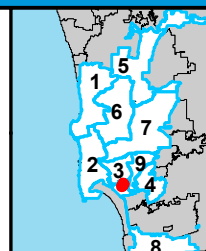
**BOUNDARY LEGEND**

-  Project Boundary
-  Parcel Boundaries



**PROJECT DATA**

TRENCH LENGTH:	6,633 FT
SERVICE DROPS:	188
POWER POLE REMOVAL:	75
TRANSFORMER COUNT:	9
ESTIMATED COST:	\$ 5,657,466

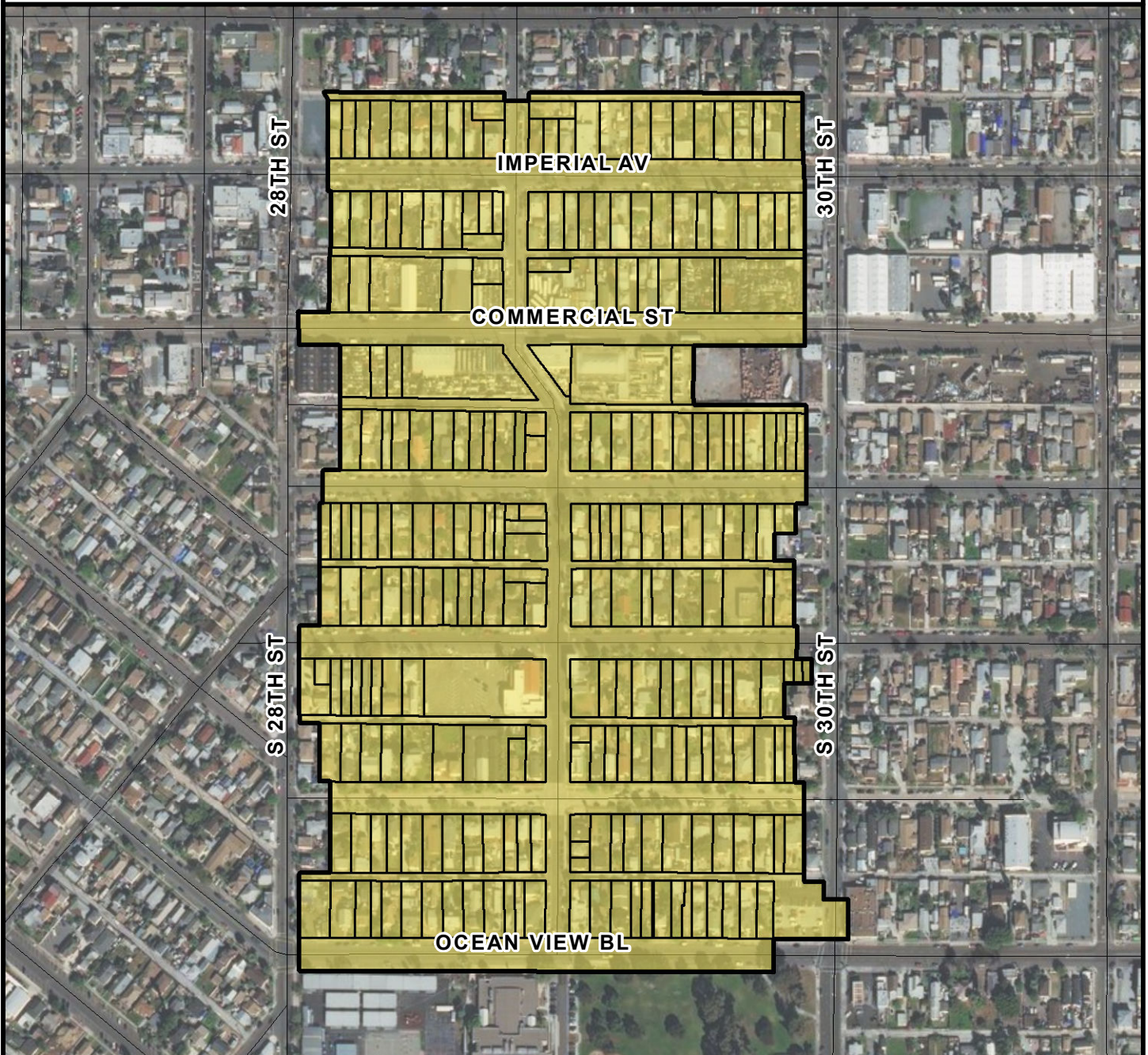


THIS MAP/DATA IS PROVIDED WITHOUT WARRANTY OF ANY KIND, EITHER EXPRESSED OR IMPLIED, INCLUDING BUT NOT LIMITED TO, THE IMPLIED WARRANTIES OF MERCHANTABILITY AND FITNESS FOR A PARTICULAR PURPOSE.





**COUNCIL DISTRICT 8**  
**NEIGHBORHOOD: LOGAN HEIGHTS**  
**PLANNING COMMUNITY: SOUTHEASTERN SAN DIEGO**



***SURCHARGE PROJECT***  
***LHTS-02: LOGAN HEIGHTS 02***

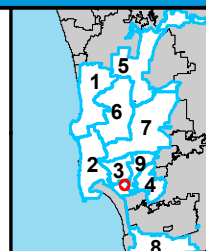
**BOUNDARY LEGEND**

-  Project Boundary
-  Parcel Boundaries



**PROJECT DATA**

TRENCH LENGTH:	10,289 FT
SERVICE DROPS:	261
POWER POLE REMOVAL:	101
TRANSFORMER COUNT:	31
ESTIMATED COST:	\$ 8,711,741

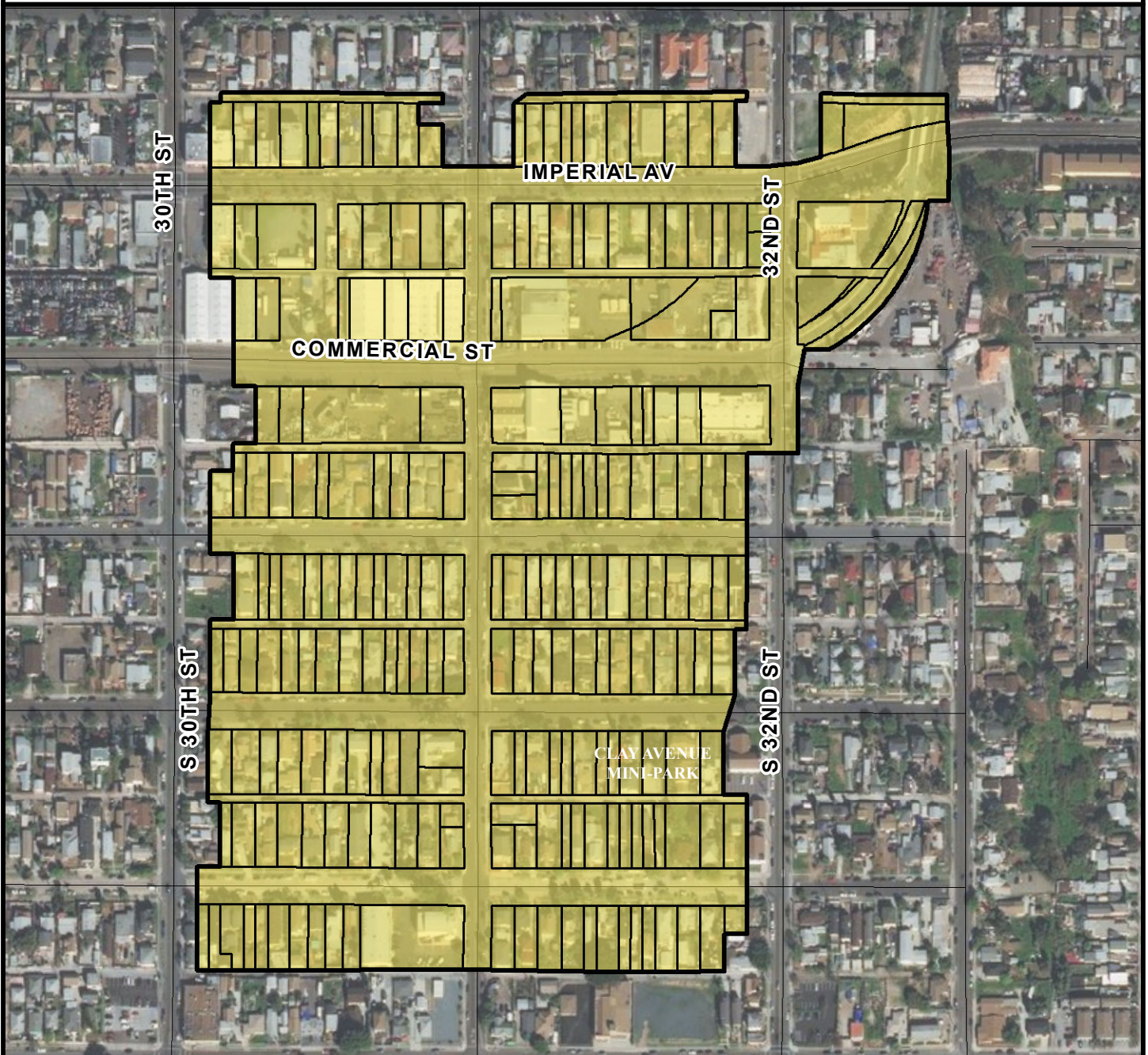


THIS MAP/DATA IS PROVIDED WITHOUT WARRANTY OF ANY KIND, EITHER EXPRESSED OR IMPLIED, INCLUDING BUT NOT LIMITED TO, THE IMPLIED WARRANTIES OF MERCHANTABILITY AND FITNESS FOR A PARTICULAR PURPOSE.







**COUNCIL DISTRICT 8**  
**NEIGHBORHOOD: LOGAN HEIGHTS**  
**PLANNING COMMUNITY: SOUTHEASTERN SAN DIEGO**



**SURCHARGE PROJECT**  
**LHTS-03: LOGAN HEIGHTS 03**

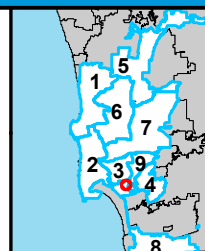
**BOUNDARY LEGEND**

-  Project Boundary
-  Parcel Boundaries



**PROJECT DATA**

TRENCH LENGTH:	8,372 FT
SERVICE DROPS:	229
POWER POLE REMOVAL:	79
TRANSFORMER COUNT:	18
ESTIMATED COST:	\$ 7,100,180

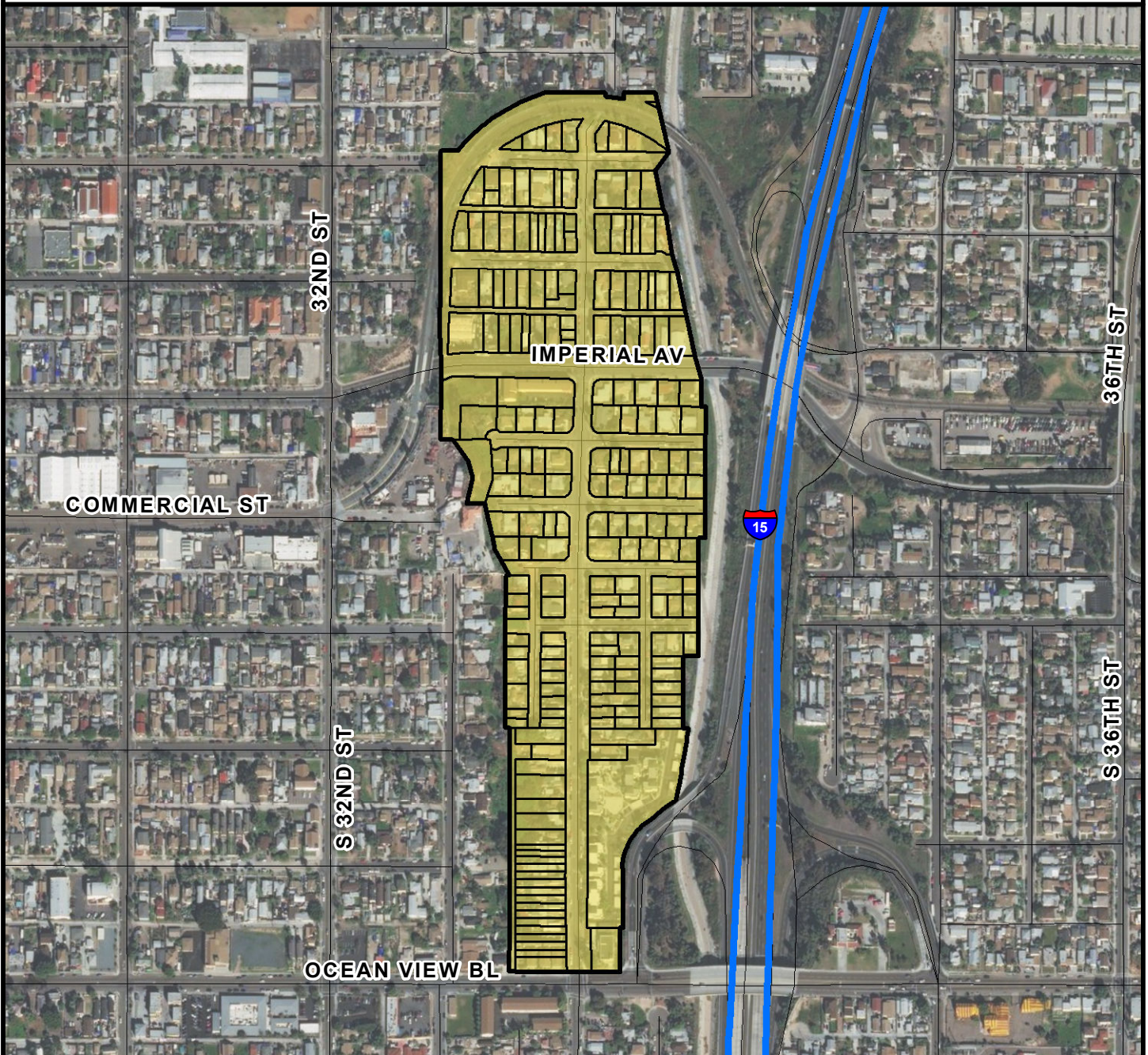


THIS MAP/DATA IS PROVIDED WITHOUT WARRANTY OF ANY KIND, EITHER EXPRESSED OR IMPLIED, INCLUDING BUT NOT LIMITED TO, THE IMPLIED WARRANTIES OF MERCHANTABILITY AND FITNESS FOR A PARTICULAR PURPOSE.





**COUNCIL DISTRICT 8**  
**NEIGHBORHOOD: LOGAN HEIGHTS**  
**PLANNING COMMUNITY: SOUTHEASTERN SAN DIEGO**



**SURCHARGE PROJECT**  
**LHTS-04: LOGAN HEIGHTS 04**

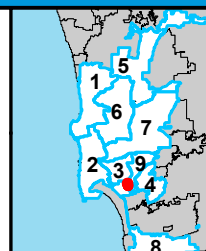
**BOUNDARY LEGEND**

-  Project Boundary
-  Parcel Boundaries



**PROJECT DATA**

TRENCH LENGTH:	8,647 FT
SERVICE DROPS:	203
POWER POLE REMOVAL:	76
TRANSFORMER COUNT:	11
ESTIMATED COST:	\$ 6,774,210

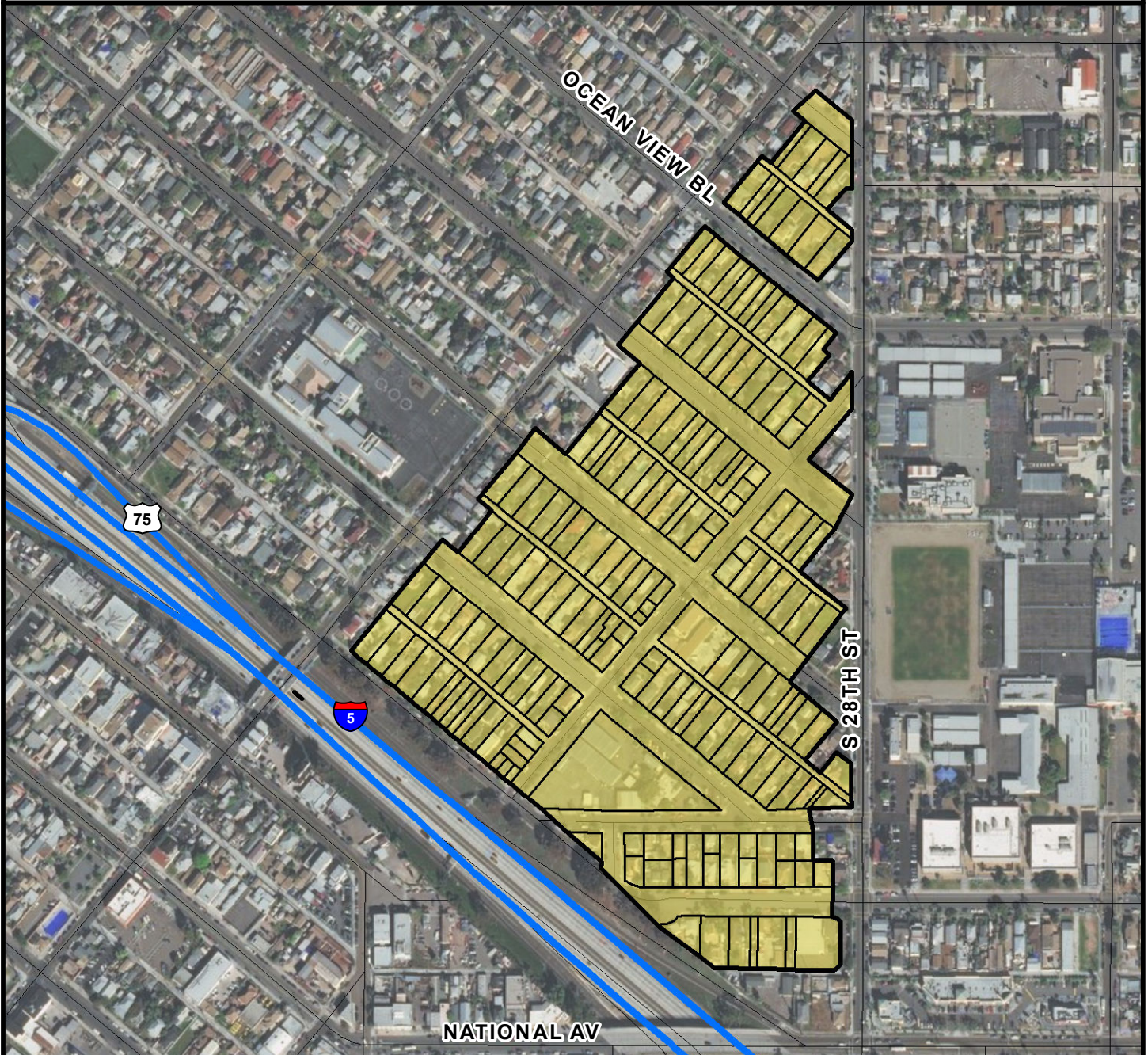


THIS MAP/DATA IS PROVIDED WITHOUT WARRANTY OF ANY KIND, EITHER EXPRESSED OR IMPLIED, INCLUDING BUT NOT LIMITED TO, THE IMPLIED WARRANTIES OF MERCHANTABILITY AND FITNESS FOR A PARTICULAR PURPOSE.





**COUNCIL DISTRICT 8**  
**NEIGHBORHOOD: LOGAN HEIGHTS**  
**PLANNING COMMUNITY: SOUTHEASTERN SAN DIEGO**



***SURCHARGE PROJECT***  
***LHTS-05: LOGAN HEIGHTS 05***

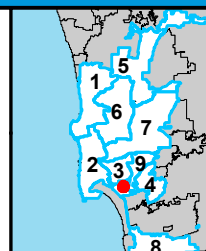
**BOUNDARY LEGEND**

-  Project Boundary
-  Parcel Boundaries



**PROJECT DATA**

TRENCH LENGTH:	6,733 FT
SERVICE DROPS:	184
POWER POLE REMOVAL:	68
TRANSFORMER COUNT:	8
ESTIMATED COST:	\$ 5,565,733

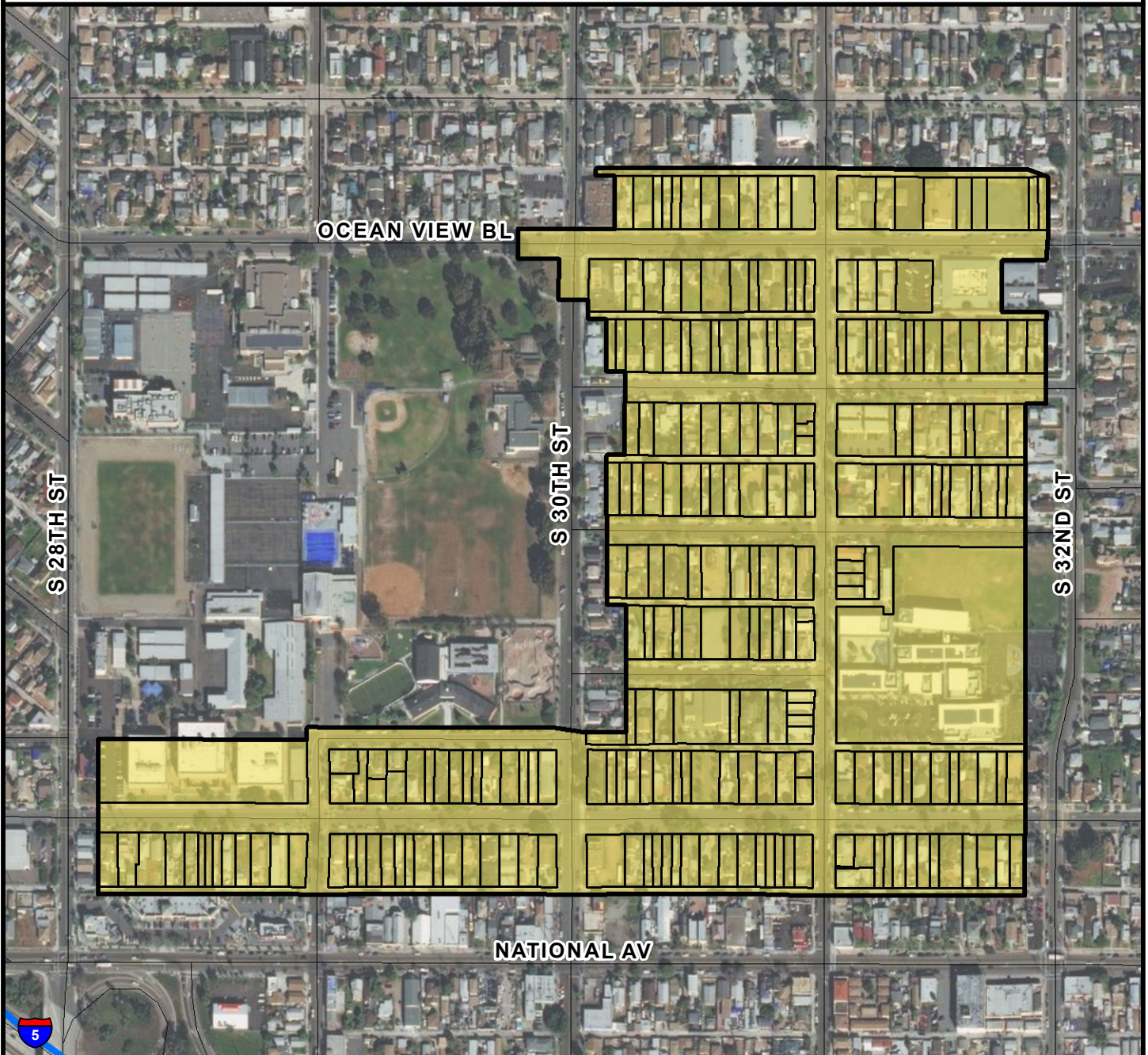


THIS MAP/DATA IS PROVIDED WITHOUT WARRANTY OF ANY KIND, EITHER EXPRESSED OR IMPLIED, INCLUDING BUT NOT LIMITED TO, THE IMPLIED WARRANTIES OF MERCHANTABILITY AND FITNESS FOR A PARTICULAR PURPOSE.





**COUNCIL DISTRICT 8**  
**NEIGHBORHOOD: LOGAN HEIGHTS**  
**PLANNING COMMUNITY: SOUTHEASTERN SAN DIEGO**



***SURCHARGE PROJECT***  
***LHTS-06: LOGAN HEIGHTS 06***

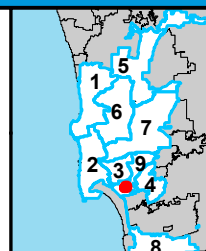
**BOUNDARY LEGEND**

-  Project Boundary
-  Parcel Boundaries



**PROJECT DATA**

TRENCH LENGTH:	9,426 FT
SERVICE DROPS:	254
POWER POLE REMOVAL:	108
TRANSFORMER COUNT:	20
ESTIMATED COST:	\$ 7,969,546

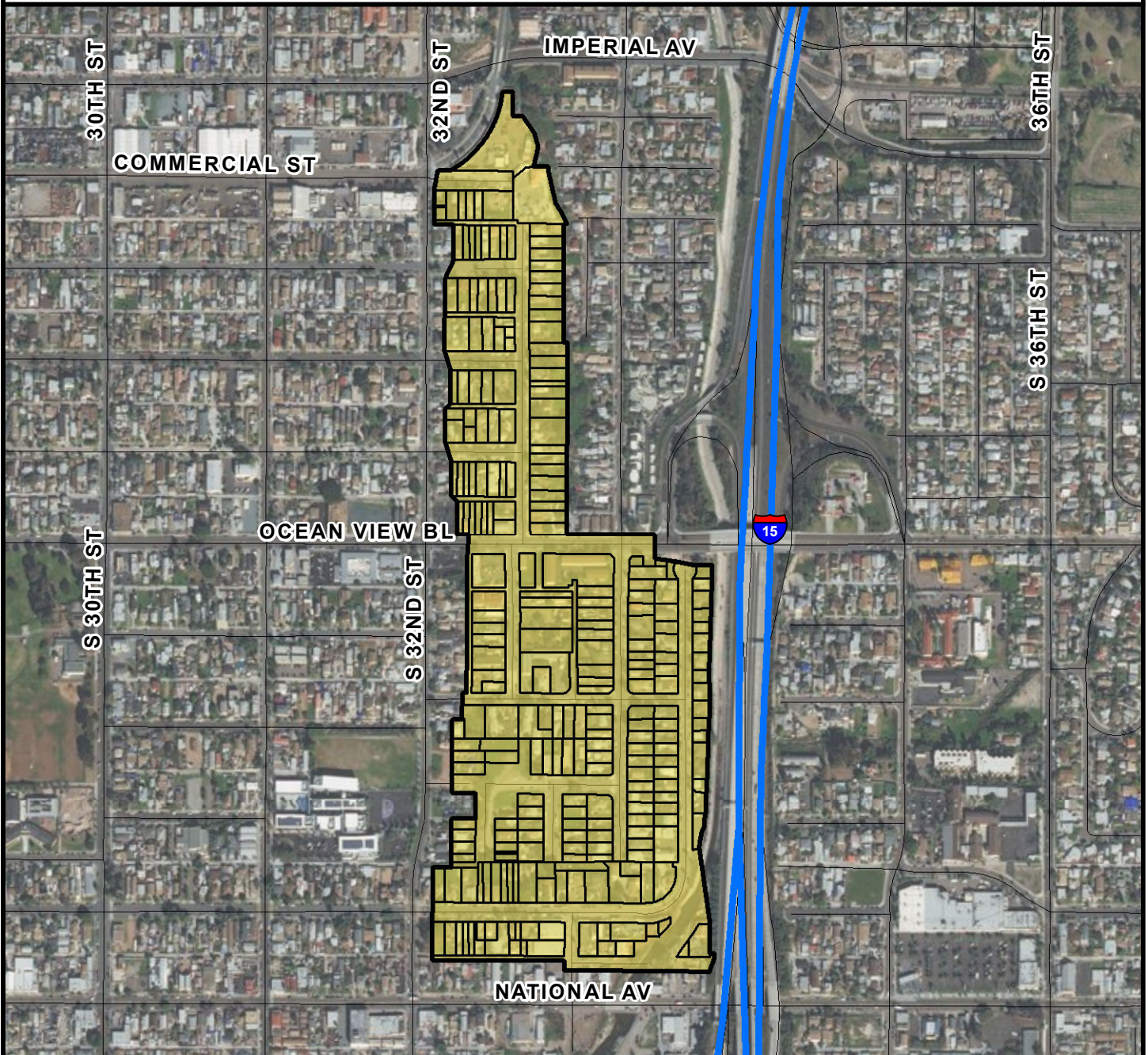


THIS MAP/DATA IS PROVIDED WITHOUT WARRANTY OF ANY KIND, EITHER EXPRESSED OR IMPLIED, INCLUDING BUT NOT LIMITED TO, THE IMPLIED WARRANTIES OF MERCHANTABILITY AND FITNESS FOR A PARTICULAR PURPOSE.







**COUNCIL DISTRICT 8**  
**NEIGHBORHOOD: LOGAN HEIGHTS**  
**PLANNING COMMUNITY: SOUTHEASTERN SAN DIEGO**



**SURCHARGE PROJECT**  
**LHTS-07: LOGAN HEIGHTS 07**

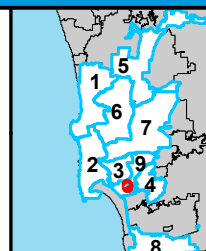
**BOUNDARY LEGEND**

-  Project Boundary
-  Parcel Boundaries



**PROJECT DATA**

TRENCH LENGTH:	10,632 FT
SERVICE DROPS:	261
POWER POLE REMOVAL:	116
TRANSFORMER COUNT:	20
ESTIMATED COST:	\$ 8,643,231

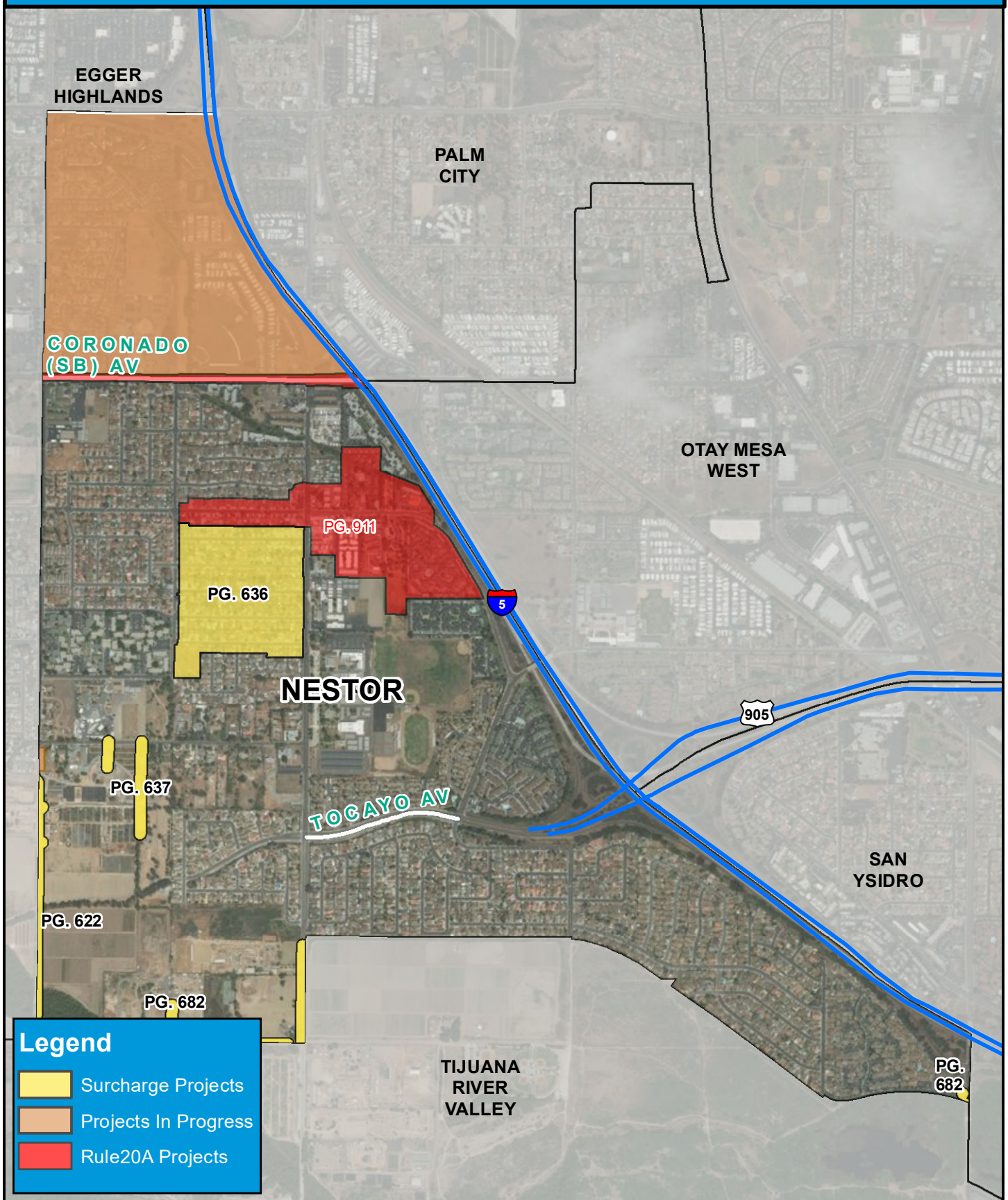


THIS MAP/DATA IS PROVIDED WITHOUT WARRANTY OF ANY KIND, EITHER EXPRESSED OR IMPLIED, INCLUDING BUT NOT LIMITED TO, THE IMPLIED WARRANTIES OF MERCHANTABILITY AND FITNESS FOR A PARTICULAR PURPOSE.





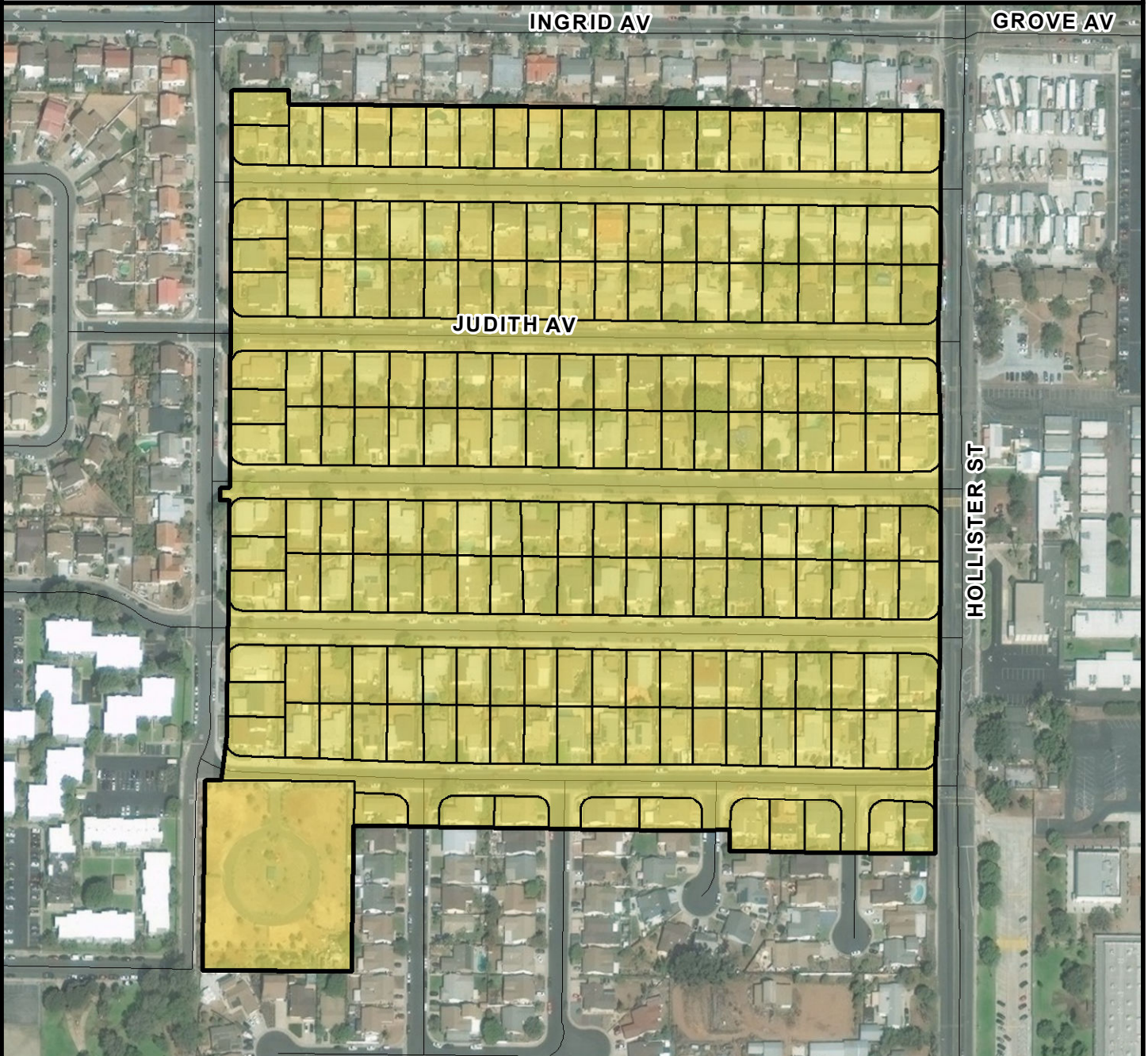
# COUNCIL DISTRICT 8 NEIGHBORHOOD: NESTOR KEYED MAP







**COUNCIL DISTRICT 8**  
**NEIGHBORHOOD: NESTOR**  
**PLANNING COMMUNITY: OTAY MESA - NESTOR**



***SURCHARGE PROJECT***  
***NSTR-01: NESTOR 01***

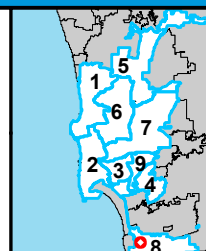
**BOUNDARY LEGEND**

-  Project Boundary
-  Parcel Boundaries



**PROJECT DATA**

TRENCH LENGTH:	5,723 FT
SERVICE DROPS:	196
POWER POLE REMOVAL:	53
TRANSFORMER COUNT:	12
ESTIMATED COST:	\$ 5,296,481

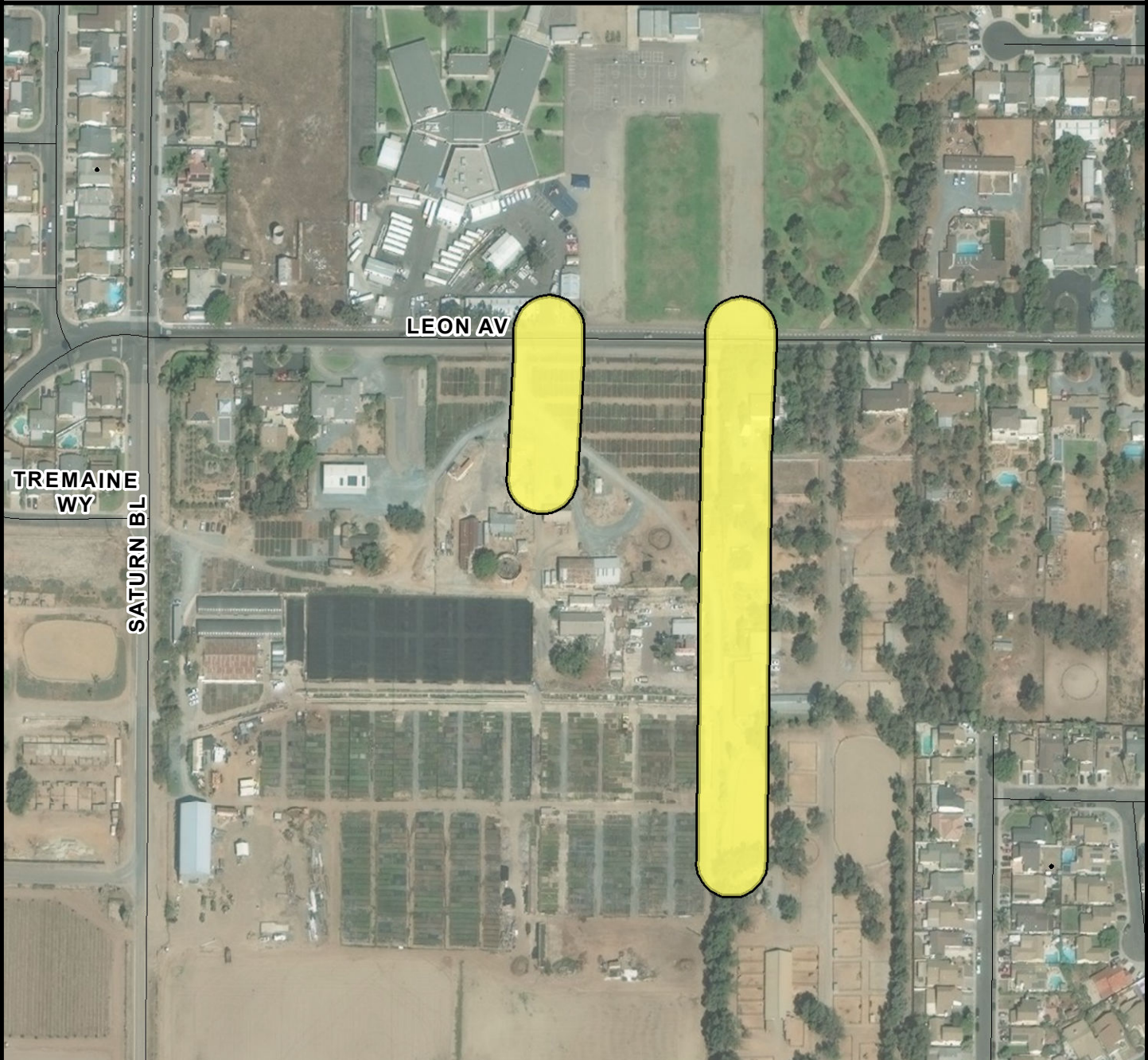


THIS MAP/DATA IS PROVIDED WITHOUT WARRANTY OF ANY KIND, EITHER EXPRESSED OR IMPLIED, INCLUDING BUT NOT LIMITED TO, THE IMPLIED WARRANTIES OF MERCHANTABILITY AND FITNESS FOR A PARTICULAR PURPOSE.







COUNCIL DISTRICT 8  
NEIGHBORHOOD: NESTOR  
PLANNING COMMUNITY: OTAY MESA - NESTOR



**SURCHARGE PROJECT**  
**NSTR-S1: NESTOR SEGMENT 01**

<p><b>BOUNDARY LEGEND</b></p> <p> Project Boundary</p> <p> Parcel Boundaries</p>	<p><b>PROJECT DATA</b></p> <table><tr><td>TRENCH LENGTH:</td><td>1,174 FT</td></tr><tr><td>SERVICE DROPS:</td><td>0</td></tr><tr><td>POWER POLE REMOVAL:</td><td>9</td></tr><tr><td>TRANSFORMER COUNT:</td><td>2</td></tr><tr><td>ESTIMATED COST:</td><td>\$ 795,911</td></tr></table>	TRENCH LENGTH:	1,174 FT	SERVICE DROPS:	0	POWER POLE REMOVAL:	9	TRANSFORMER COUNT:	2	ESTIMATED COST:	\$ 795,911		<p><b>SanGIS</b> San Diego Regional Council</p> <p>THIS MAP/DATA IS PROVIDED WITHOUT WARRANTY OF ANY KIND, EITHER EXPRESSED OR IMPLIED, INCLUDING BUT NOT LIMITED TO, THE IMPLIED WARRANTIES OF MERCHANTABILITY AND FITNESS FOR A PARTICULAR PURPOSE.</p>
TRENCH LENGTH:	1,174 FT												
SERVICE DROPS:	0												
POWER POLE REMOVAL:	9												
TRANSFORMER COUNT:	2												
ESTIMATED COST:	\$ 795,911												





# COUNCIL DISTRICT 8 NEIGHBORHOOD: OCEAN CREST KEYED MAP









**COUNCIL DISTRICT 8**  
**NEIGHBORHOOD: OCEAN CREST**  
**PLANNING COMMUNITY: OTAY MESA**



**SURCHARGE PROJECT**  
**OCRT-S1: OCEAN CREST SEGMENT 01**

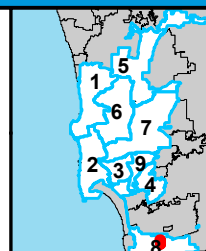
**BOUNDARY LEGEND**

-  Project Boundary
-  Parcel Boundaries



**PROJECT DATA**

TRENCH LENGTH:	4,035 FT
SERVICE DROPS:	3
POWER POLE REMOVAL:	15
TRANSFORMER COUNT:	1
ESTIMATED COST:	\$ 2,083,025



THIS MAP/DATA IS PROVIDED WITHOUT WARRANTY OF ANY KIND, EITHER EXPRESSED OR IMPLIED, INCLUDING BUT NOT LIMITED TO, THE IMPLIED WARRANTIES OF MERCHANTABILITY AND FITNESS FOR A PARTICULAR PURPOSE.





**COUNCIL DISTRICT 8**  
**NEIGHBORHOOD: OCEAN CREST**  
**PLANNING COMMUNITY: OTAY MESA**



***SURCHARGE PROJECT***  
***OCRT-S2: OCEAN CREST SEGMENT 02***

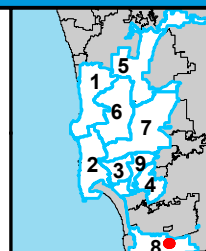
**BOUNDARY LEGEND**

-  Project Boundary
-  Parcel Boundaries



**PROJECT DATA**

TRENCH LENGTH:	1,079 FT
SERVICE DROPS:	0
POWER POLE REMOVAL:	7
TRANSFORMER COUNT:	0
ESTIMATED COST:	\$ 694,716



THIS MAP/DATA IS PROVIDED WITHOUT WARRANTY OF ANY KIND, EITHER EXPRESSED OR IMPLIED, INCLUDING BUT NOT LIMITED TO, THE IMPLIED WARRANTIES OF MERCHANTABILITY AND FITNESS FOR A PARTICULAR PURPOSE.





# COUNCIL DISTRICT 8 NEIGHBORHOOD: OTAY MESA KEYED MAP

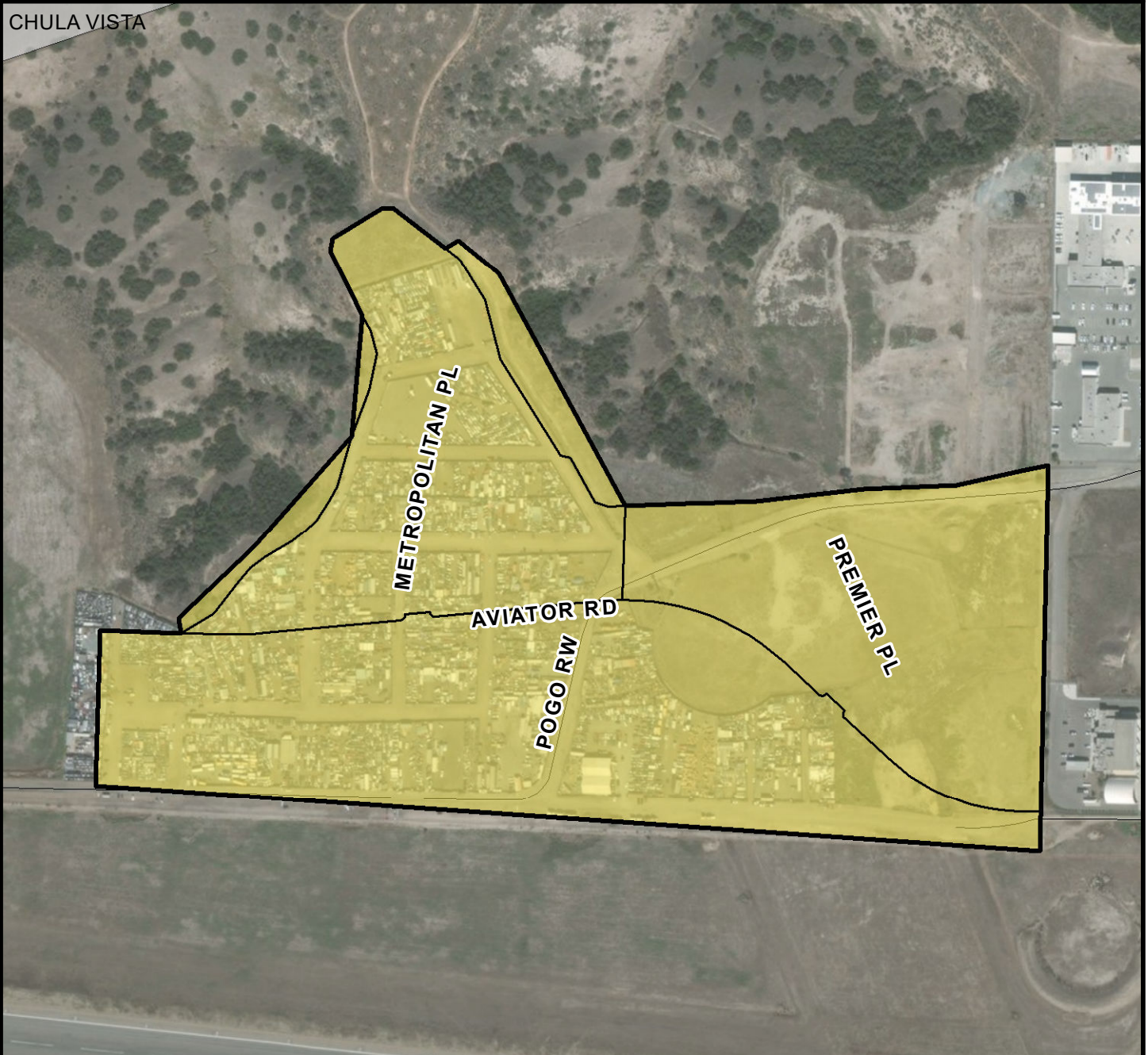








**COUNCIL DISTRICT 8**  
**NEIGHBORHOOD: OTAY MESA**  
**PLANNING COMMUNITY: OTAY MESA**

CHULA VISTA



**SURCHARGE PROJECT**  
**OMSA-01: OTAY MESA 01**

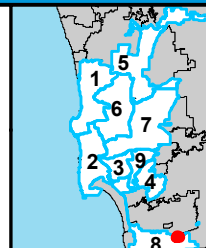
**BOUNDARY LEGEND**

-  Project Boundary
-  Parcel Boundaries



**PROJECT DATA**

TRENCH LENGTH:	10,446 FT
SERVICE DROPS:	3
POWER POLE REMOVAL:	67
TRANSFORMER COUNT:	3
ESTIMATED COST:	\$ 5,219,515



THIS MAP/DATA IS PROVIDED WITHOUT WARRANTY OF ANY KIND, EITHER EXPRESSED OR IMPLIED, INCLUDING BUT NOT LIMITED TO, THE IMPLIED WARRANTIES OF MERCHANTABILITY AND FITNESS FOR A PARTICULAR PURPOSE.





**COUNCIL DISTRICT 8**  
**NEIGHBORHOOD: OTAY MESA**  
**PLANNING COMMUNITY: OTAY MESA**



***SURCHARGE PROJECT***  
***OMSA-02: OTAY MESA 02***

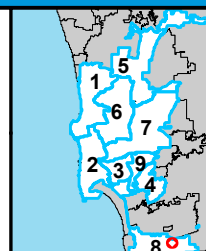
**BOUNDARY LEGEND**

-  Project Boundary
-  Parcel Boundaries



**PROJECT DATA**

TRENCH LENGTH:	3,814 FT
SERVICE DROPS:	1
POWER POLE REMOVAL:	35
TRANSFORMER COUNT:	1
ESTIMATED COST:	\$ 2,075,341

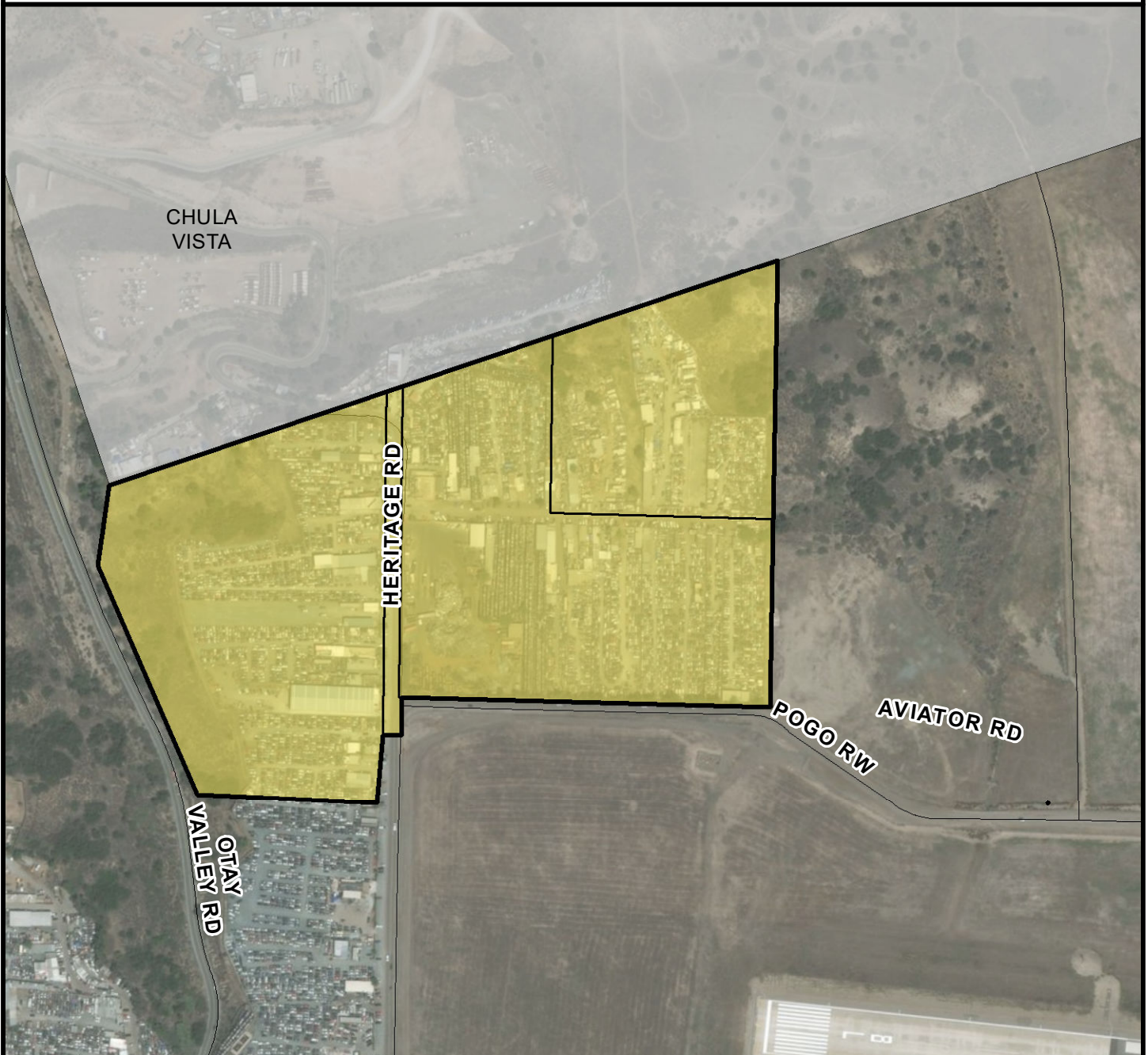


THIS MAP/DATA IS  
PROVIDED WITHOUT  
WARRANTY OF ANY  
KIND, EITHER  
EXPRESSED OR  
IMPLIED, INCLUDING  
BUT NOT LIMITED TO,  
THE IMPLIED  
WARRANTIES OF  
MERCHANTABILITY AND  
FITNESS FOR A  
PARTICULAR PURPOSE.





**COUNCIL DISTRICT 8**  
**NEIGHBORHOOD: OTAY MESA**  
**PLANNING COMMUNITY: OTAY MESA**



**SURCHARGE PROJECT**  
**OMSA-03: OTAY MESA 03**

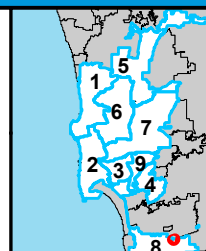
**BOUNDARY LEGEND**

-  Project Boundary
-  Parcel Boundaries



**PROJECT DATA**

TRENCH LENGTH:	2,357 FT
SERVICE DROPS:	3
POWER POLE REMOVAL:	13
TRANSFORMER COUNT:	4
ESTIMATED COST:	\$ 1,429,200



THIS MAP/DATA IS PROVIDED WITHOUT WARRANTY OF ANY KIND, EITHER EXPRESSED OR IMPLIED, INCLUDING BUT NOT LIMITED TO, THE IMPLIED WARRANTIES OF MERCHANTABILITY AND FITNESS FOR A PARTICULAR PURPOSE.





**COUNCIL DISTRICT 8**  
**NEIGHBORHOOD: OTAY MESA**  
**PLANNING COMMUNITY: OTAY MESA**



**SURCHARGE PROJECT**  
**OMSA-S1: OTAY MESA SEGMENT 01**

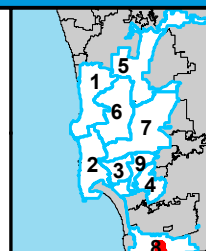
**BOUNDARY LEGEND**

-  Project Boundary
-  Parcel Boundaries



**PROJECT DATA**

TRENCH LENGTH:	17,825 FT
SERVICE DROPS:	7
POWER POLE REMOVAL:	66
TRANSFORMER COUNT:	5
ESTIMATED COST:	\$ 8,505,877



THIS MAP/DATA IS PROVIDED WITHOUT WARRANTY OF ANY KIND, EITHER EXPRESSED OR IMPLIED, INCLUDING BUT NOT LIMITED TO, THE IMPLIED WARRANTIES OF MERCHANTABILITY AND FITNESS FOR A PARTICULAR PURPOSE.





**COUNCIL DISTRICT 8**  
**NEIGHBORHOOD: OTAY MESA**  
**PLANNING COMMUNITY: OTAY MESA**



**SURCHARGE PROJECT**  
**OMSA-S2: OTAY MESA SEGMENT 02**

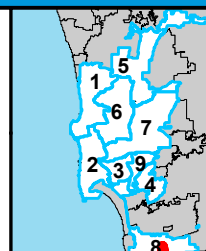
**BOUNDARY LEGEND**

-  Project Boundary
-  Parcel Boundaries



**PROJECT DATA**

TRENCH LENGTH:	8,127 FT
SERVICE DROPS:	2
POWER POLE REMOVAL:	26
TRANSFORMER COUNT:	0
ESTIMATED COST:	\$ 3,890,757

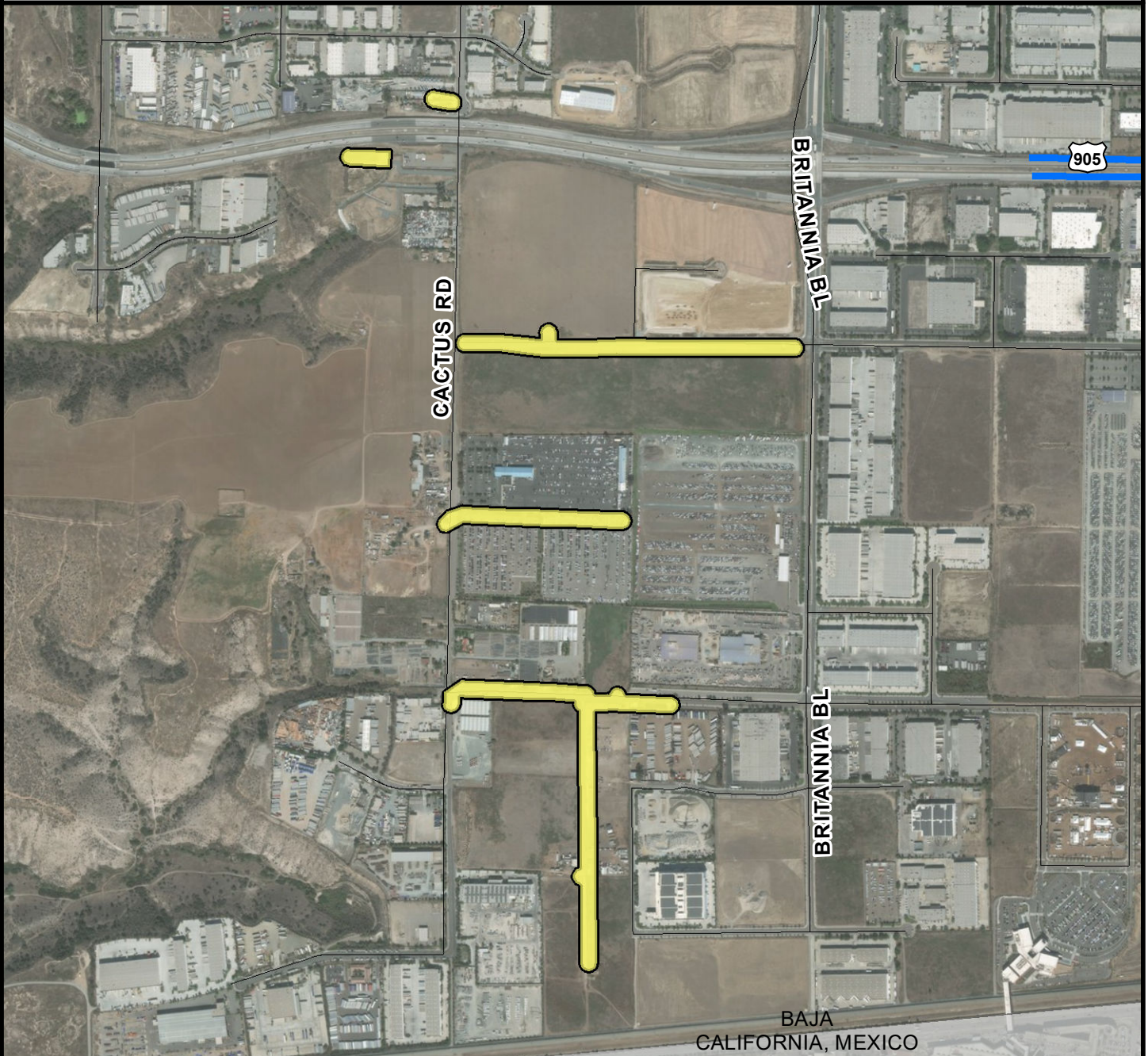


THIS MAP/DATA IS PROVIDED WITHOUT WARRANTY OF ANY KIND, EITHER EXPRESSED OR IMPLIED, INCLUDING BUT NOT LIMITED TO, THE IMPLIED WARRANTIES OF MERCHANTABILITY AND FITNESS FOR A PARTICULAR PURPOSE.





**COUNCIL DISTRICT 8**  
**NEIGHBORHOOD: OTAY MESA**  
**PLANNING COMMUNITY: OTAY MESA**



**SURCHARGE PROJECT**  
**OMSA-S3: OTAY MESA SEGMENT 03**

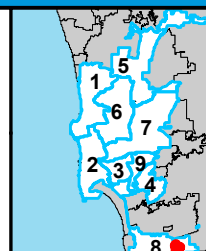
**BOUNDARY LEGEND**

-  Project Boundary
-  Parcel Boundaries



**PROJECT DATA**

TRENCH LENGTH:	8,340 FT
SERVICE DROPS:	0
POWER POLE REMOVAL:	48
TRANSFORMER COUNT:	9
ESTIMATED COST:	\$ 4,285,782



THIS MAP/DATA IS PROVIDED WITHOUT WARRANTY OF ANY KIND, EITHER EXPRESSED OR IMPLIED, INCLUDING BUT NOT LIMITED TO, THE IMPLIED WARRANTIES OF MERCHANTABILITY AND FITNESS FOR A PARTICULAR PURPOSE.





**COUNCIL DISTRICT 8**  
**NEIGHBORHOOD: OTAY MESA**  
**PLANNING COMMUNITY: OTAY MESA**



***SURCHARGE PROJECT***  
***OMSA-S4: OTAY MESA SEGMENT 04***

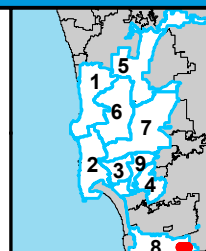
**BOUNDARY LEGEND**

-  Project Boundary
-  Parcel Boundaries



**PROJECT DATA**

TRENCH LENGTH:	9,082 FT
SERVICE DROPS:	0
POWER POLE REMOVAL:	47
TRANSFORMER COUNT:	10
ESTIMATED COST:	\$ 4,575,432

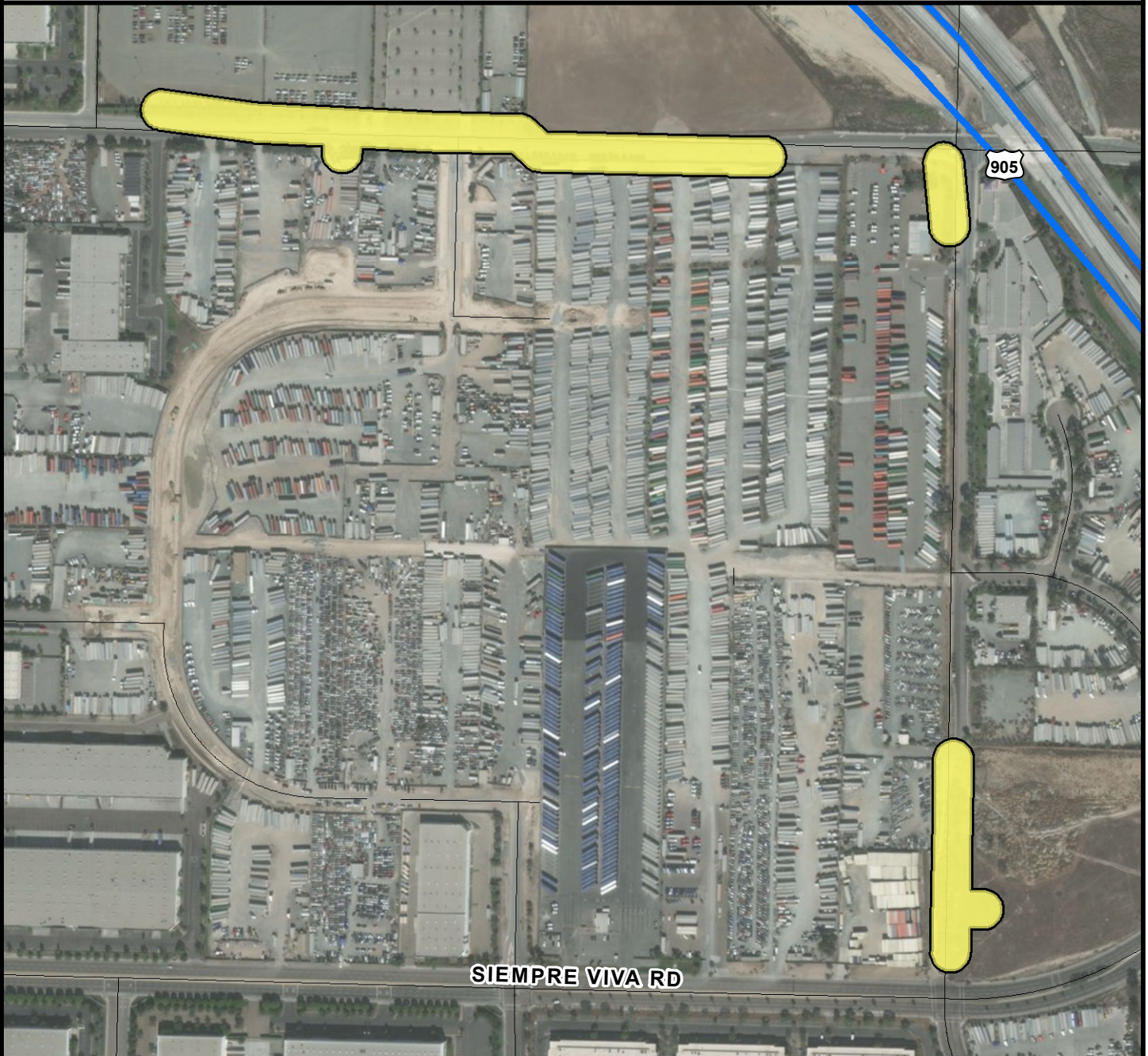


THIS MAP/DATA IS PROVIDED WITHOUT WARRANTY OF ANY KIND, EITHER EXPRESSED OR IMPLIED, INCLUDING BUT NOT LIMITED TO, THE IMPLIED WARRANTIES OF MERCHANTABILITY AND FITNESS FOR A PARTICULAR PURPOSE.







**COUNCIL DISTRICT 8**  
**NEIGHBORHOOD: OTAY MESA**  
**PLANNING COMMUNITY: OTAY MESA**



***SURCHARGE PROJECT***  
***OMSA-S5: OTAY MESA SEGMENT 05***

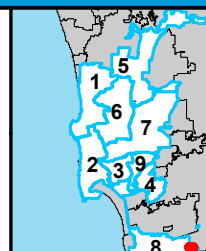
**BOUNDARY LEGEND**

-  Project Boundary
-  Parcel Boundaries



**PROJECT DATA**

TRENCH LENGTH:	2,872 FT
SERVICE DROPS:	0
POWER POLE REMOVAL:	20
TRANSFORMER COUNT:	4
ESTIMATED COST:	\$ 1,630,243

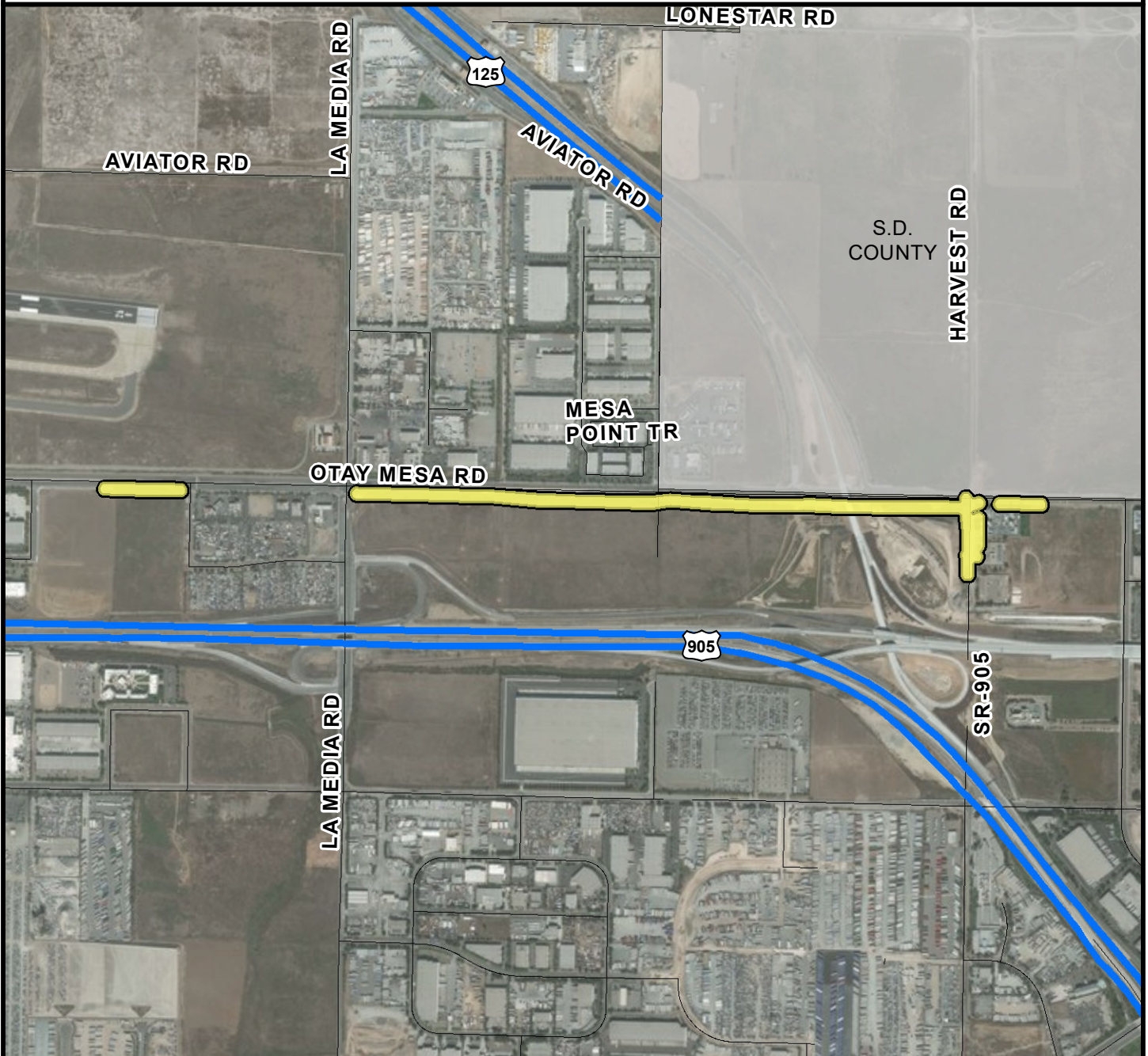


THIS MAP/DATA IS PROVIDED WITHOUT WARRANTY OF ANY KIND, EITHER EXPRESSED OR IMPLIED, INCLUDING BUT NOT LIMITED TO, THE IMPLIED WARRANTIES OF MERCHANTABILITY AND FITNESS FOR A PARTICULAR PURPOSE.







**COUNCIL DISTRICT 8**  
**NEIGHBORHOOD: OTAY MESA**  
**PLANNING COMMUNITY: OTAY MESA**



**SURCHARGE PROJECT**  
**OMSA-S6: OTAY MESA SEGMENT 06**

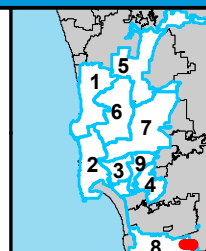
**BOUNDARY LEGEND**

-  Project Boundary
-  Parcel Boundaries



**PROJECT DATA**

TRENCH LENGTH:	7,313 FT
SERVICE DROPS:	0
POWER POLE REMOVAL:	40
TRANSFORMER COUNT:	4
ESTIMATED COST:	\$ 3,673,915



THIS MAP/DATA IS PROVIDED WITHOUT WARRANTY OF ANY KIND, EITHER EXPRESSED OR IMPLIED, INCLUDING BUT NOT LIMITED TO, THE IMPLIED WARRANTIES OF MERCHANTABILITY AND FITNESS FOR A PARTICULAR PURPOSE.





**COUNCIL DISTRICT 8**  
**NEIGHBORHOOD: OTAY MESA**  
**PLANNING COMMUNITY: OTAY MESA**



***SURCHARGE PROJECT***  
***OMSA-S7: OTAY MESA SEGMENT 07***

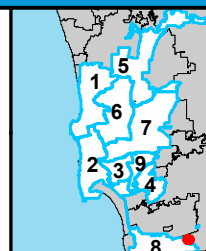
**BOUNDARY LEGEND**

-  Project Boundary
-  Parcel Boundaries



**PROJECT DATA**

TRENCH LENGTH:	1,374 FT
SERVICE DROPS:	0
POWER POLE REMOVAL:	6
TRANSFORMER COUNT:	2
ESTIMATED COST:	\$ 877,475



THIS MAP/DATA IS PROVIDED WITHOUT WARRANTY OF ANY KIND, EITHER EXPRESSED OR IMPLIED, INCLUDING BUT NOT LIMITED TO, THE IMPLIED WARRANTIES OF MERCHANTABILITY AND FITNESS FOR A PARTICULAR PURPOSE.





**COUNCIL DISTRICT 8**  
**NEIGHBORHOOD: OTAY MESA**  
**PLANNING COMMUNITY: OTAY MESA**



***SURCHARGE PROJECT***  
***OMSA-S8: OTAY MESA SEGMENT 08***

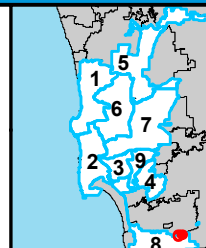
**BOUNDARY LEGEND**

-  Project Boundary
-  Parcel Boundaries



**PROJECT DATA**

TRENCH LENGTH:	2,064 FT
SERVICE DROPS:	0
POWER POLE REMOVAL:	6
TRANSFORMER COUNT:	0
ESTIMATED COST:	\$ 1,121,495



THIS MAP/DATA IS PROVIDED WITHOUT WARRANTY OF ANY KIND, EITHER EXPRESSED OR IMPLIED, INCLUDING BUT NOT LIMITED TO, THE IMPLIED WARRANTIES OF MERCHANTABILITY AND FITNESS FOR A PARTICULAR PURPOSE.

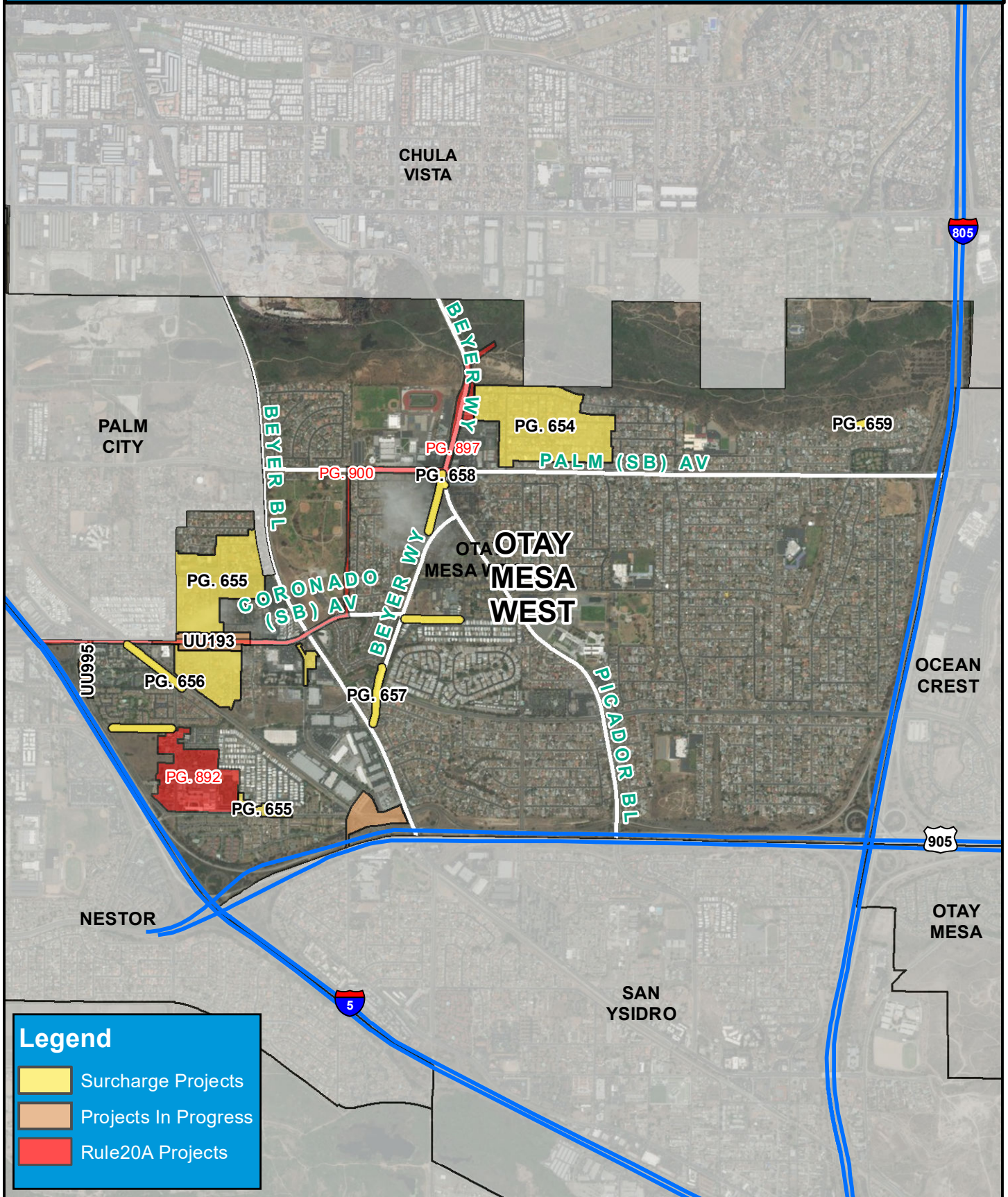




# COUNCIL DISTRICT 8

## NEIGHBORHOOD: OTAY MESA WEST

### KEYED MAP







**COUNCIL DISTRICT 8**  
**NEIGHBORHOOD: OTAY MESA WEST**  
**PLANNING COMMUNITY: OTAY MESA - NESTOR**



**SURCHARGE PROJECT**  
**OTMW-01: OTAY MESA WEST 01**

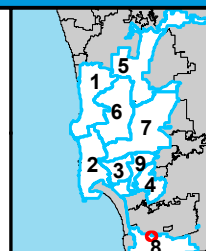
**BOUNDARY LEGEND**

-  Project Boundary
-  Parcel Boundaries



**PROJECT DATA**

TRENCH LENGTH:	8,780 FT
SERVICE DROPS:	249
POWER POLE REMOVAL:	65
TRANSFORMER COUNT:	14
ESTIMATED COST:	\$ 7,317,118

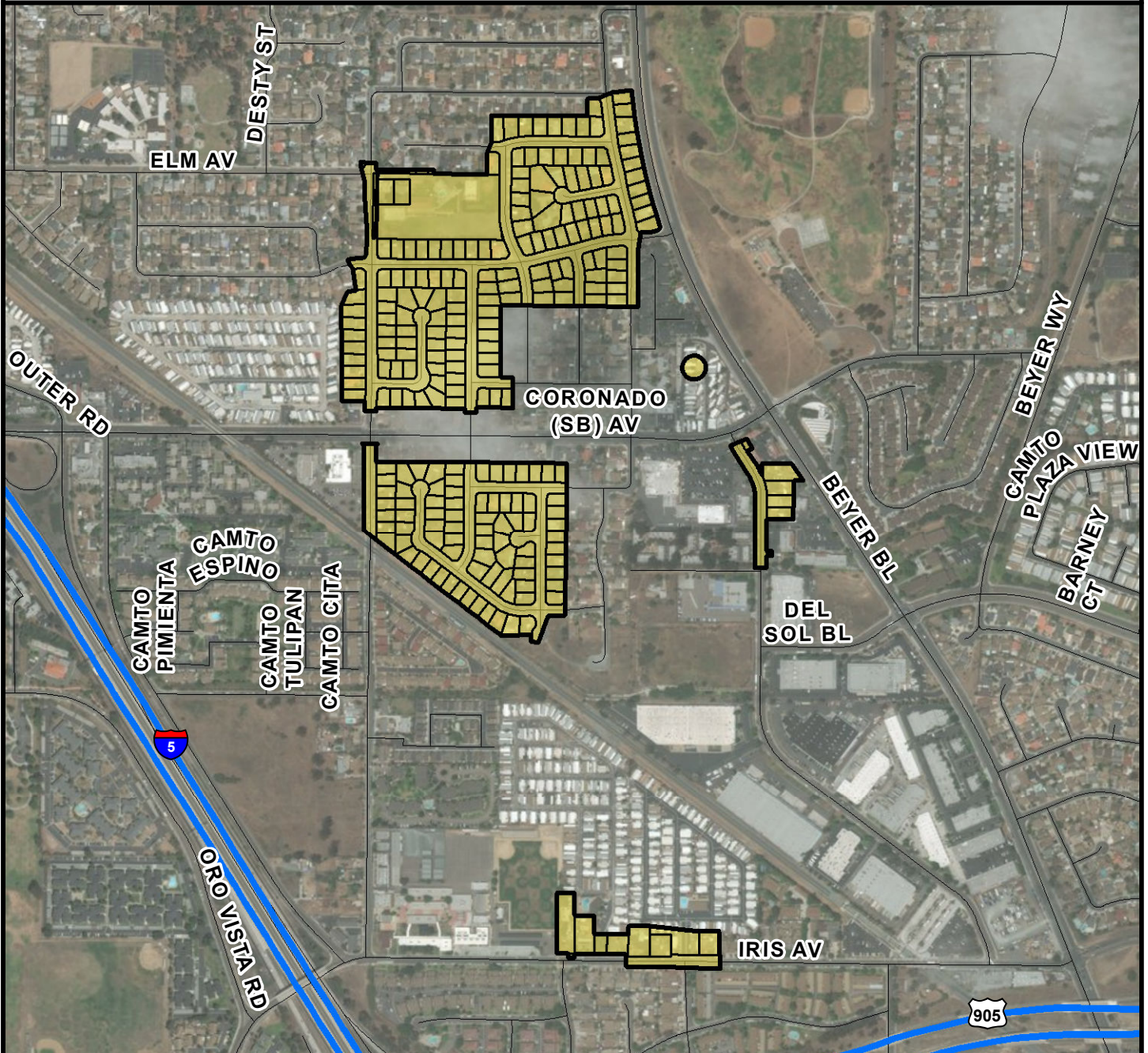


THIS MAP/DATA IS PROVIDED WITHOUT WARRANTY OF ANY KIND, EITHER EXPRESSED OR IMPLIED, INCLUDING BUT NOT LIMITED TO, THE IMPLIED WARRANTIES OF MERCHANTABILITY AND FITNESS FOR A PARTICULAR PURPOSE.





**COUNCIL DISTRICT 8**  
**NEIGHBORHOOD: OTAY MESA WEST**  
**PLANNING COMMUNITY: OTAY MESA - NESTOR**



**SURCHARGE PROJECT**  
**OTMW-02: OTAY MESA WEST 02**

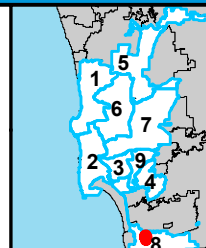
**BOUNDARY LEGEND**

-  Project Boundary
-  Parcel Boundaries



**PROJECT DATA**

TRENCH LENGTH:	11,396 FT
SERVICE DROPS:	244
POWER POLE REMOVAL:	71
TRANSFORMER COUNT:	20
ESTIMATED COST:	\$ 8,596,839



THIS MAP/DATA IS PROVIDED WITHOUT WARRANTY OF ANY KIND, EITHER EXPRESSED OR IMPLIED, INCLUDING BUT NOT LIMITED TO, THE IMPLIED WARRANTIES OF MERCHANTABILITY AND FITNESS FOR A PARTICULAR PURPOSE.







**COUNCIL DISTRICT 8**  
**NEIGHBORHOOD: OTAY MESA WEST**  
**PLANNING COMMUNITY: OTAY MESA - NESTOR**



**SURCHARGE PROJECT**  
**OTMW-S1: OTAY MESA WEST SEGMENT 01**

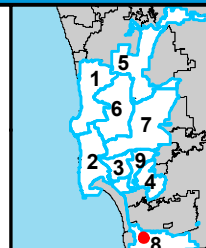
**BOUNDARY LEGEND**

-  Project Boundary
-  Parcel Boundaries



**PROJECT DATA**

TRENCH LENGTH:	2,186 FT
SERVICE DROPS:	1
POWER POLE REMOVAL:	11
TRANSFORMER COUNT:	3
ESTIMATED COST:	\$ 1,281,943



THIS MAP/DATA IS PROVIDED WITHOUT WARRANTY OF ANY KIND, EITHER EXPRESSED OR IMPLIED, INCLUDING BUT NOT LIMITED TO, THE IMPLIED WARRANTIES OF MERCHANTABILITY AND FITNESS FOR A PARTICULAR PURPOSE.







**COUNCIL DISTRICT 8**  
**NEIGHBORHOOD: OTAY MESA WEST**  
**PLANNING COMMUNITY: OTAY MESA - NESTOR**



**SURCHARGE PROJECT**  
**OTMW-S2: OTAY MESA WEST SEGMENT 02**

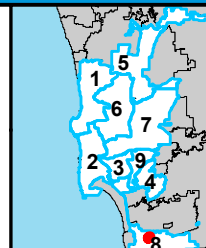
**BOUNDARY LEGEND**

-  Project Boundary
-  Parcel Boundaries



**PROJECT DATA**

TRENCH LENGTH:	1,738 FT
SERVICE DROPS:	2
POWER POLE REMOVAL:	9
TRANSFORMER COUNT:	1
ESTIMATED COST:	\$ 1,038,963

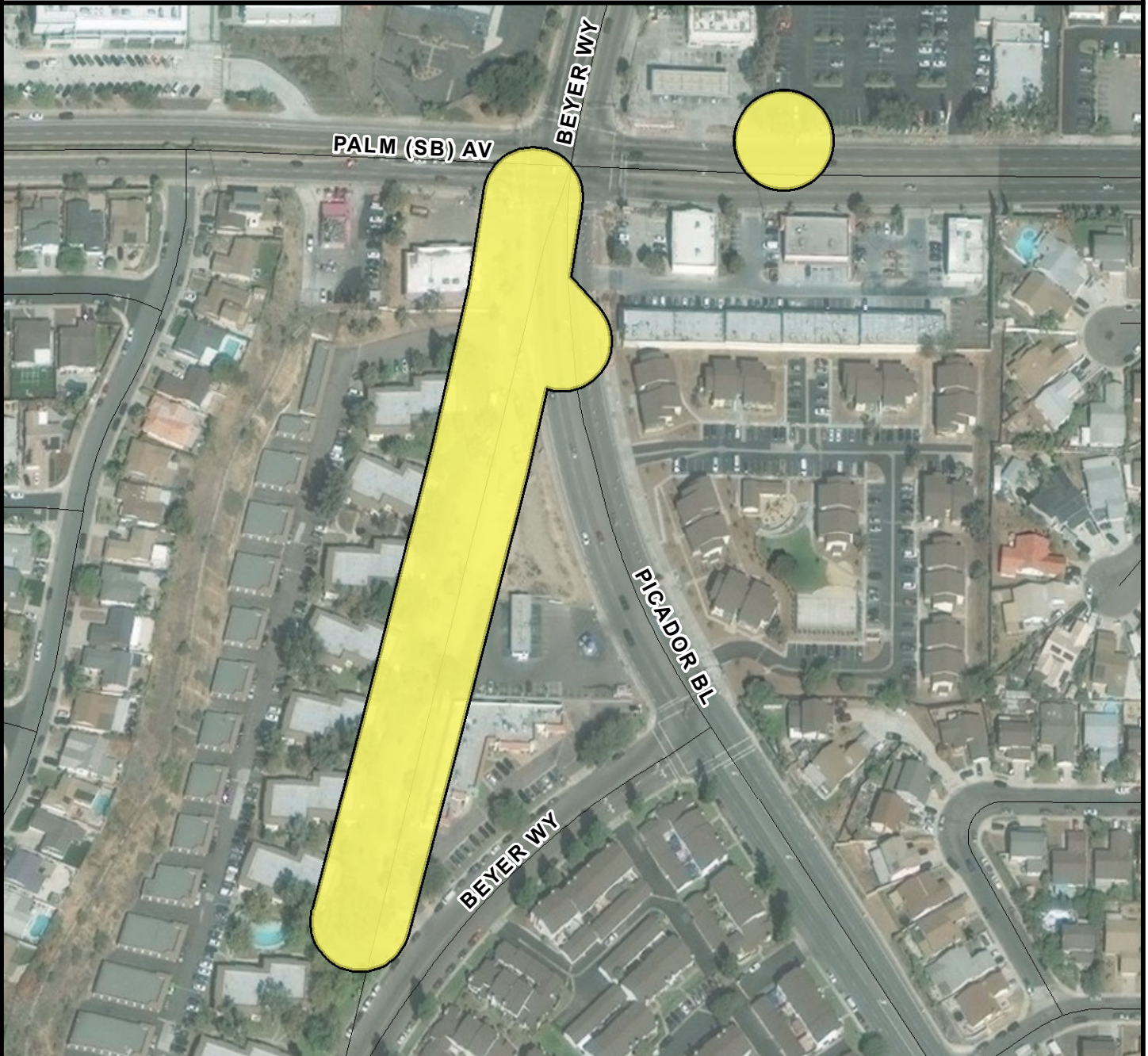


THIS MAP/DATA IS PROVIDED WITHOUT WARRANTY OF ANY KIND, EITHER EXPRESSED OR IMPLIED, INCLUDING BUT NOT LIMITED TO, THE IMPLIED WARRANTIES OF MERCHANTABILITY AND FITNESS FOR A PARTICULAR PURPOSE.





**COUNCIL DISTRICT 8**  
**NEIGHBORHOOD: OTAY MESA WEST**  
**PLANNING COMMUNITY: OTAY MESA - NESTOR**



**SURCHARGE PROJECT**  
**OTMW-S3: OTAY MESA WEST SEGMENT 03**

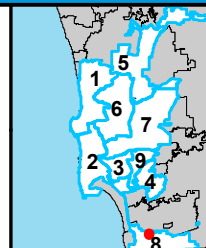
**BOUNDARY LEGEND**

-  Project Boundary
-  Parcel Boundaries



**PROJECT DATA**

TRENCH LENGTH:	995 FT
SERVICE DROPS:	0
POWER POLE REMOVAL:	7
TRANSFORMER COUNT:	2
ESTIMATED COST:	\$ 704,858

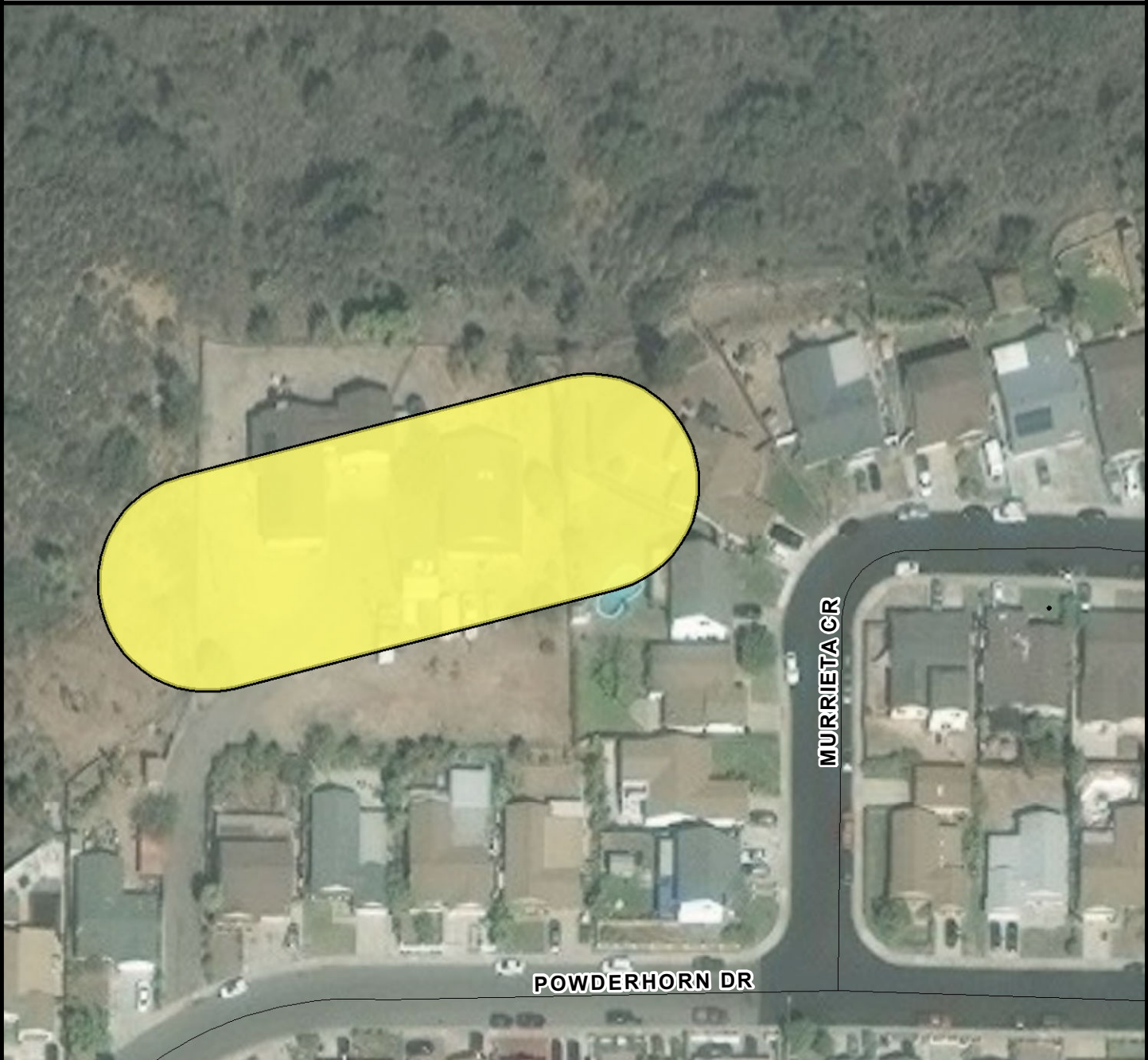


THIS MAP/DATA IS PROVIDED WITHOUT WARRANTY OF ANY KIND, EITHER EXPRESSED OR IMPLIED, INCLUDING BUT NOT LIMITED TO, THE IMPLIED WARRANTIES OF MERCHANTABILITY AND FITNESS FOR A PARTICULAR PURPOSE.







**COUNCIL DISTRICT 8**  
**NEIGHBORHOOD: OTAY MESA WEST**  
**PLANNING COMMUNITY: OTAY MESA - NESTOR**



***SURCHARGE PROJECT***  
***OTMW-S4: OTAY MESA WEST SEGMENT 04***

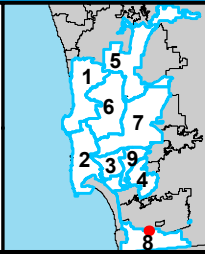
**BOUNDARY LEGEND**

-  Project Boundary
-  Parcel Boundaries



**PROJECT DATA**

TRENCH LENGTH:	217 FT
SERVICE DROPS:	1
POWER POLE REMOVAL:	2
TRANSFORMER COUNT:	1
ESTIMATED COST:	\$ 335,692

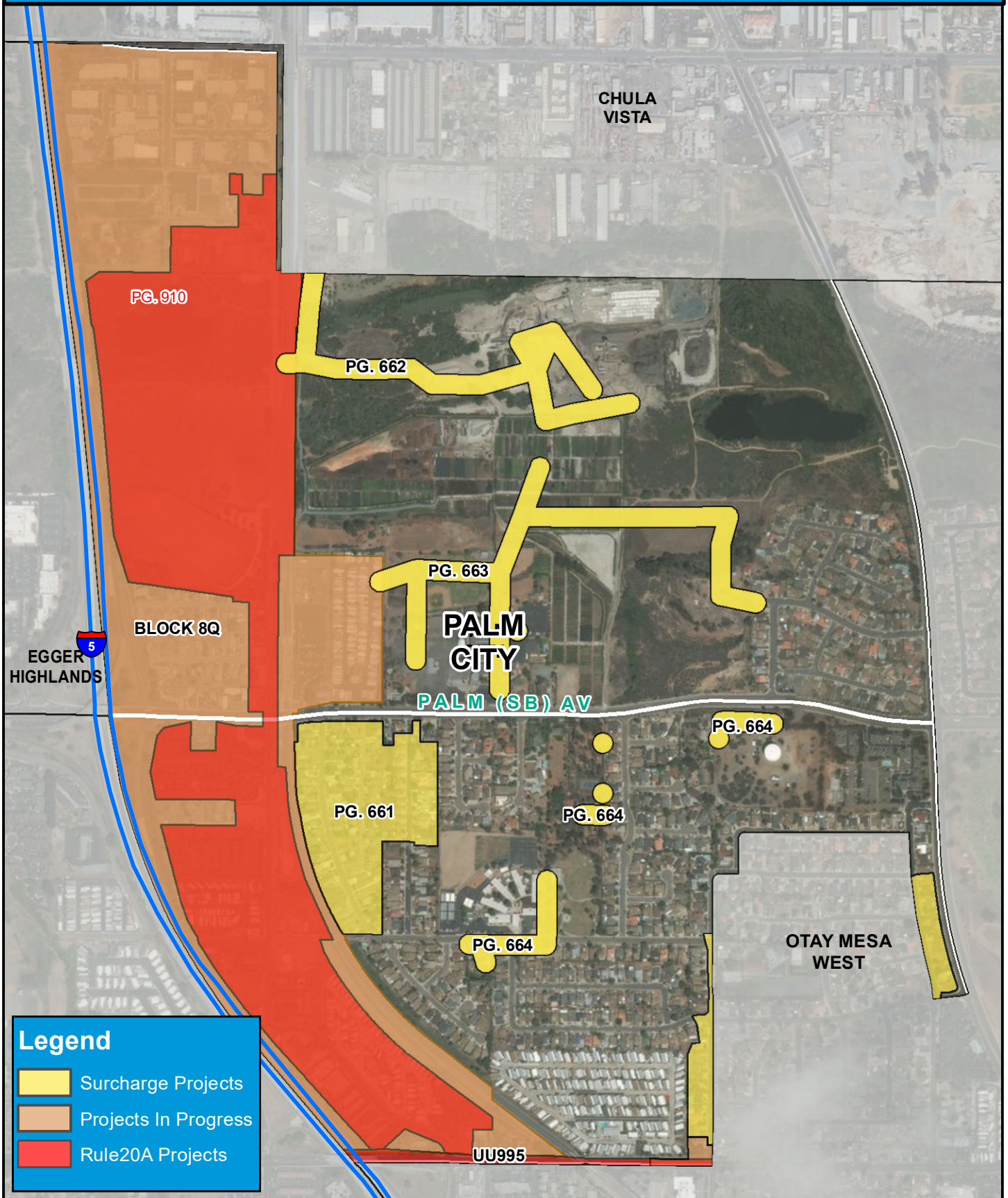


THIS MAP/DATA IS PROVIDED WITHOUT WARRANTY OF ANY KIND, EITHER EXPRESSED OR IMPLIED, INCLUDING BUT NOT LIMITED TO, THE IMPLIED WARRANTIES OF MERCHANTABILITY AND FITNESS FOR A PARTICULAR PURPOSE.





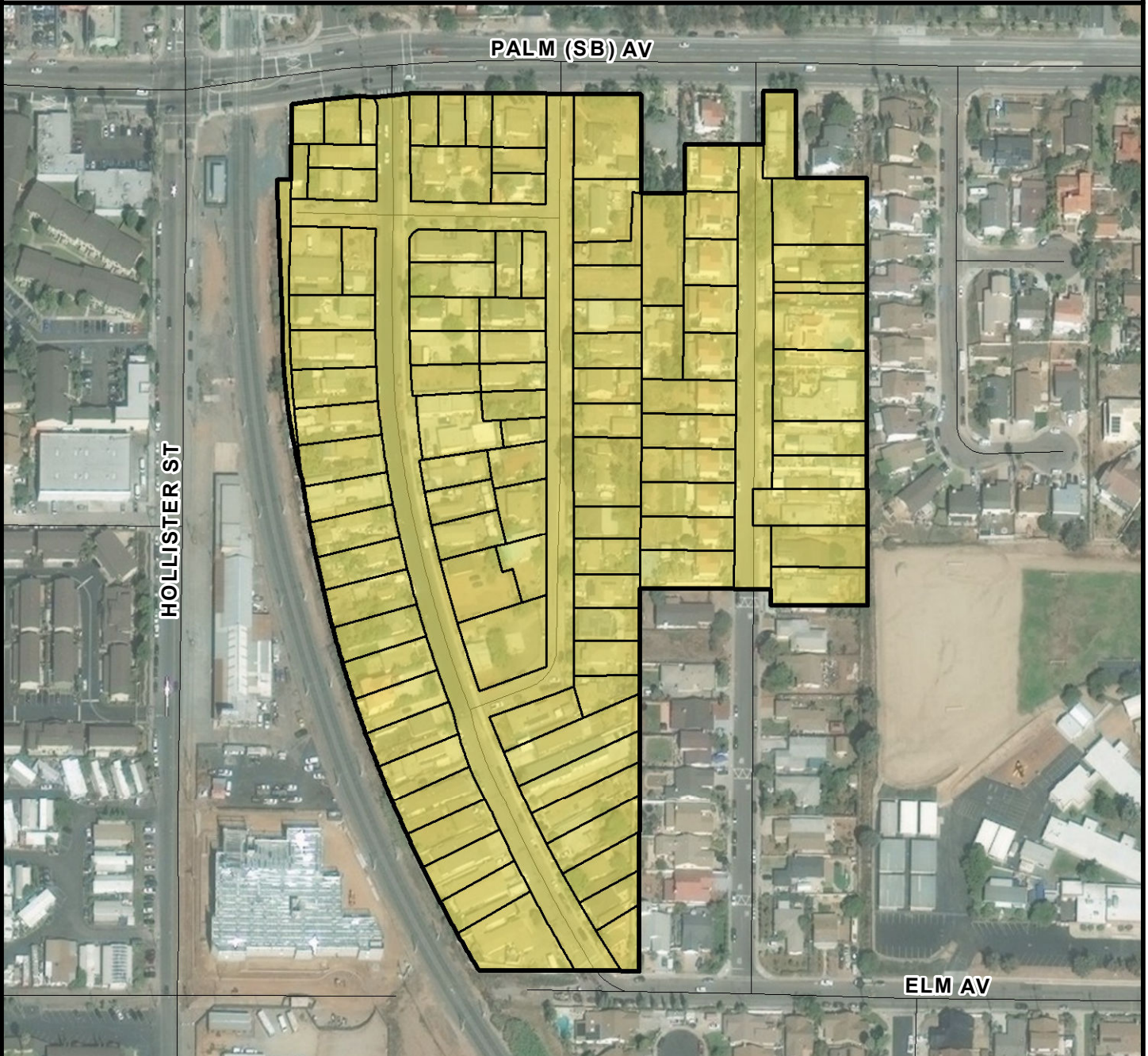
# COUNCIL DISTRICT 8 NEIGHBORHOOD: PALM CITY KEYED MAP







**COUNCIL DISTRICT 8**  
**NEIGHBORHOOD: PALM CITY**  
**PLANNING COMMUNITY: OTAY MESA - NESTOR**



***SURCHARGE PROJECT***  
***PCTY-01: PALM CITY 01***

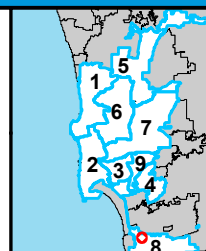
**BOUNDARY LEGEND**

-  Project Boundary
-  Parcel Boundaries



**PROJECT DATA**

TRENCH LENGTH:	3,247 FT
SERVICE DROPS:	103
POWER POLE REMOVAL:	27
TRANSFORMER COUNT:	8
ESTIMATED COST:	\$ 3,032,744



THIS MAP/DATA IS PROVIDED WITHOUT WARRANTY OF ANY KIND, EITHER EXPRESSED OR IMPLIED, INCLUDING BUT NOT LIMITED TO, THE IMPLIED WARRANTIES OF MERCHANTABILITY AND FITNESS FOR A PARTICULAR PURPOSE.



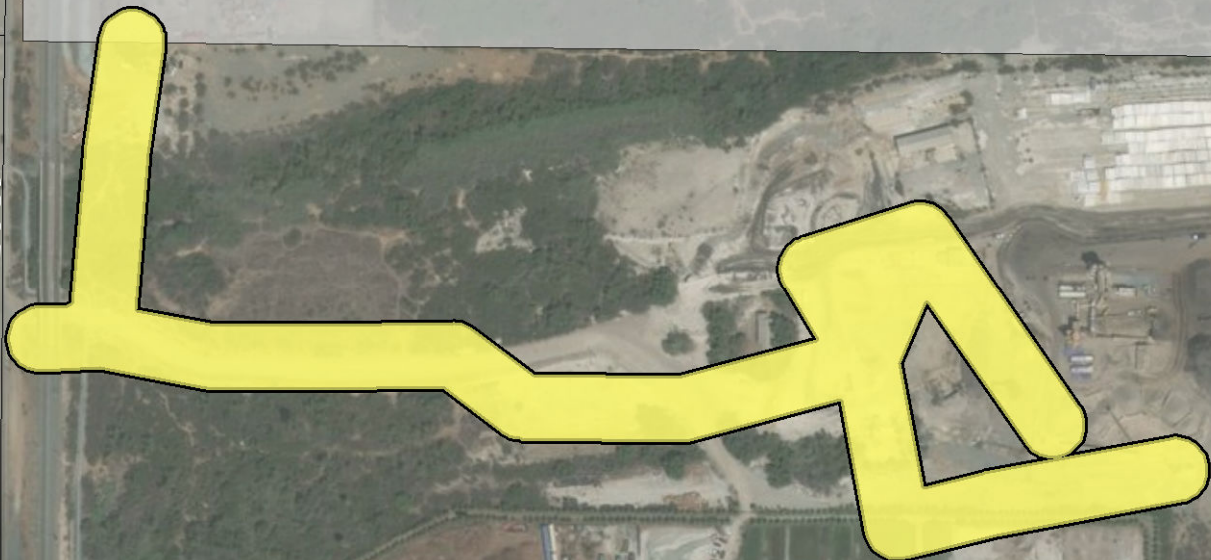


**COUNCIL DISTRICT 8**  
**NEIGHBORHOOD: PALM CITY**  
**PLANNING COMMUNITY: OTAY MESA - NESTOR**

FAIVRE ST



CHULA  
VISTA

HOLLISTER ST



***SURCHARGE PROJECT***  
***PCTY-S1: PALM CITY SEGMENT 01***

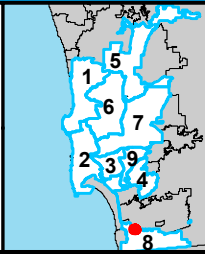
**BOUNDARY LEGEND**

-  Project Boundary
-  Parcel Boundaries



**PROJECT DATA**

TRENCH LENGTH:	4,082 FT
SERVICE DROPS:	1
POWER POLE REMOVAL:	16
TRANSFORMER COUNT:	0
ESTIMATED COST:	\$ 2,046,782



THIS MAP/DATA IS PROVIDED WITHOUT WARRANTY OF ANY KIND, EITHER EXPRESSED OR IMPLIED, INCLUDING BUT NOT LIMITED TO, THE IMPLIED WARRANTIES OF MERCHANTABILITY AND FITNESS FOR A PARTICULAR PURPOSE.





**COUNCIL DISTRICT 8**  
**NEIGHBORHOOD: PALM CITY**  
**PLANNING COMMUNITY: OTAY MESA - NESTOR**



***SURCHARGE PROJECT***  
***PCTY-S2: PALM CITY SEGMENT 02***

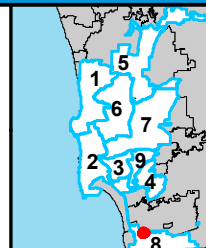
**BOUNDARY LEGEND**

-  Project Boundary
-  Parcel Boundaries



**PROJECT DATA**

TRENCH LENGTH:	4,601 FT
SERVICE DROPS:	3
POWER POLE REMOVAL:	21
TRANSFORMER COUNT:	6
ESTIMATED COST:	\$ 2,491,773

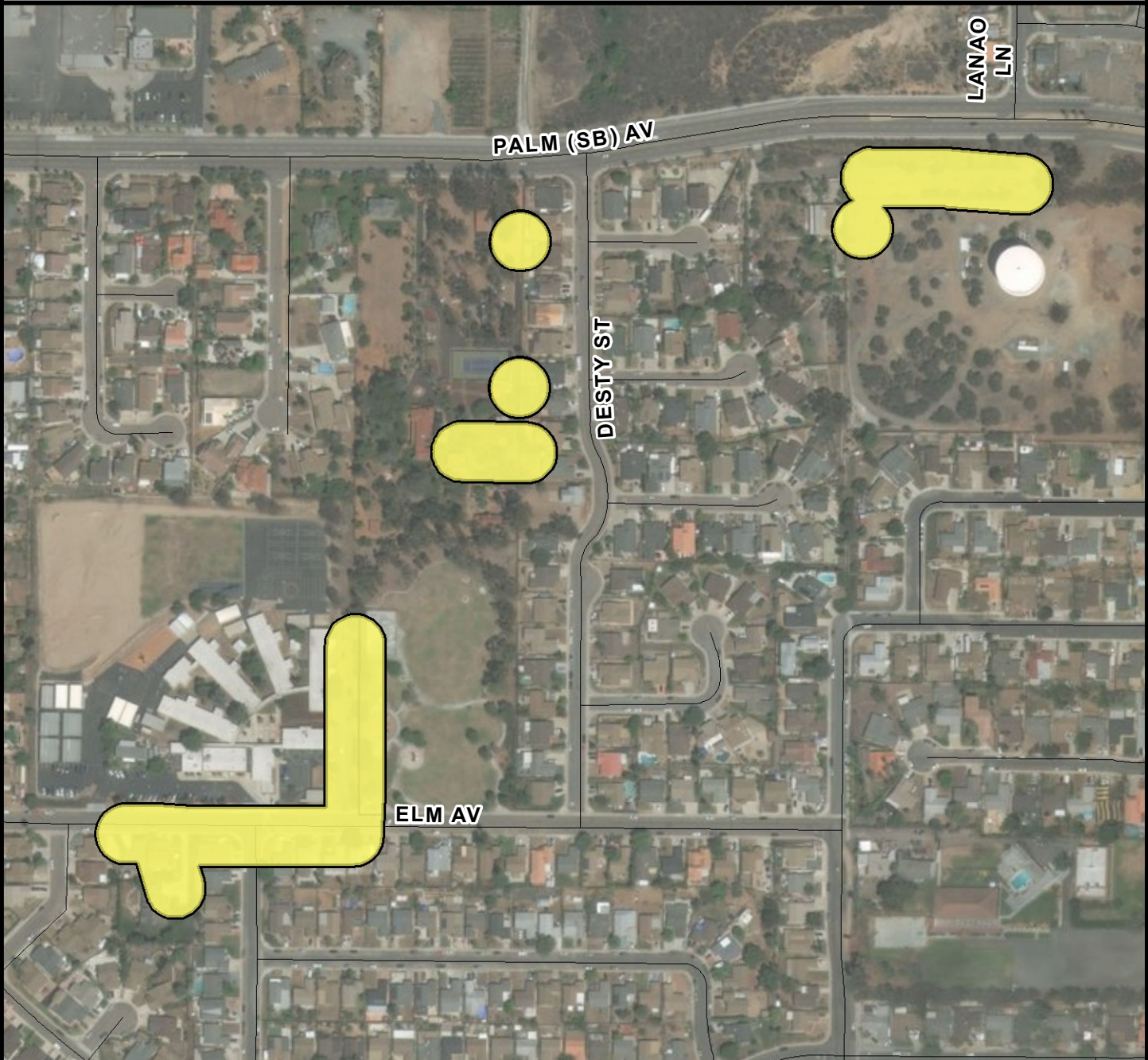


THIS MAP/DATA IS PROVIDED WITHOUT WARRANTY OF ANY KIND, EITHER EXPRESSED OR IMPLIED, INCLUDING BUT NOT LIMITED TO, THE IMPLIED WARRANTIES OF MERCHANTABILITY AND FITNESS FOR A PARTICULAR PURPOSE.







COUNCIL DISTRICT 8  
NEIGHBORHOOD: PALM CITY  
PLANNING COMMUNITY: OTAY MESA - NESTOR



**SURCHARGE PROJECT**  
**PCTY-S3: PALM CITY SEGMENT 03**

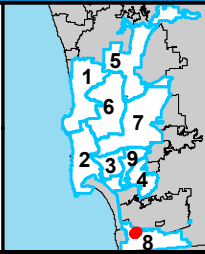
**BOUNDARY LEGEND**

-  Project Boundary
-  Parcel Boundaries



**PROJECT DATA**

TRENCH LENGTH:	1,411 FT
SERVICE DROPS:	8
POWER POLE REMOVAL:	16
TRANSFORMER COUNT:	3
ESTIMATED COST:	\$ 1,055,164

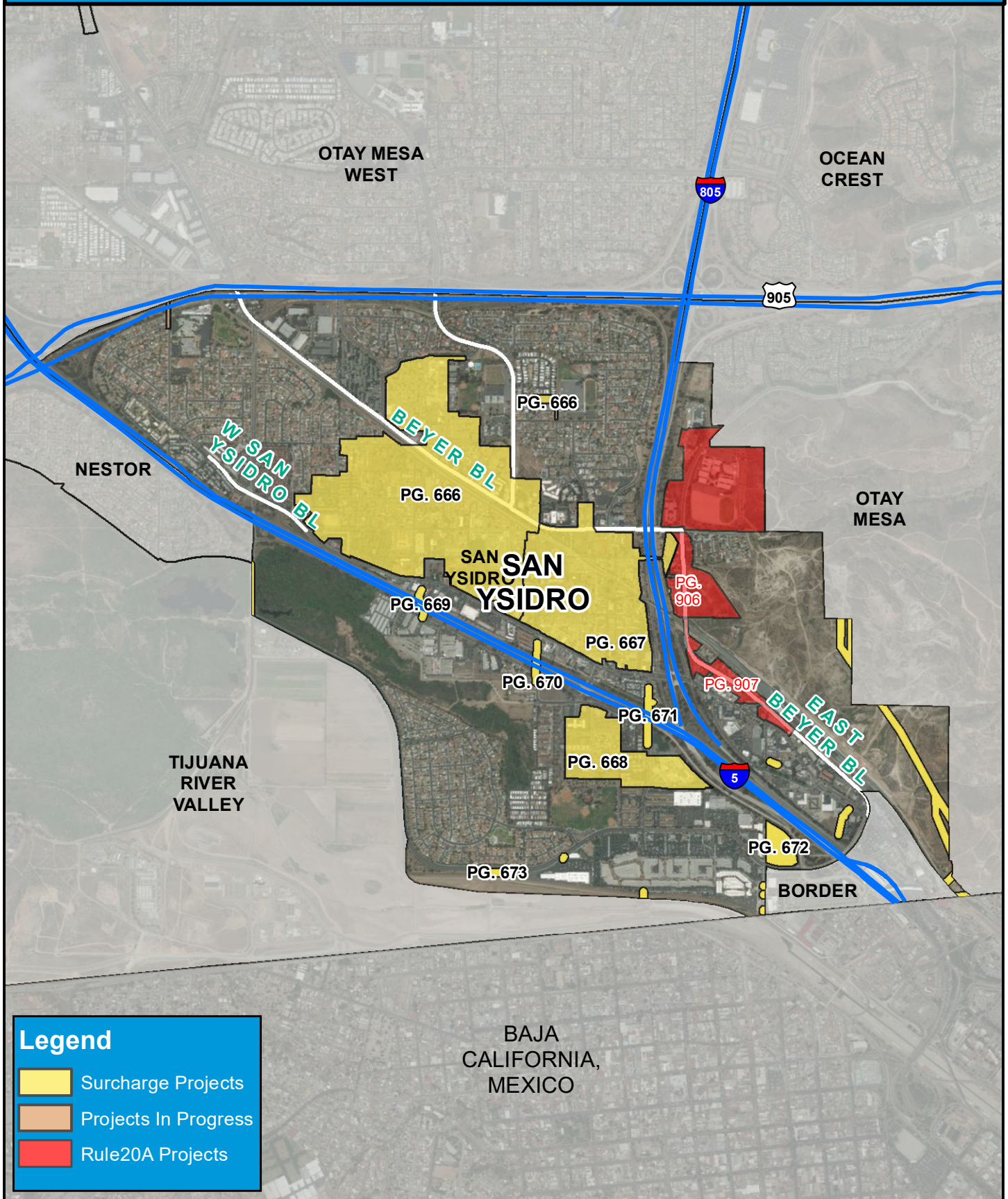


**SanGIS**  
San Diego County  
THIS MAP/DATA IS PROVIDED WITHOUT WARRANTY OF ANY KIND, EITHER EXPRESSED OR IMPLIED, INCLUDING BUT NOT LIMITED TO, THE IMPLIED WARRANTIES OF MERCHANTABILITY AND FITNESS FOR A PARTICULAR PURPOSE.





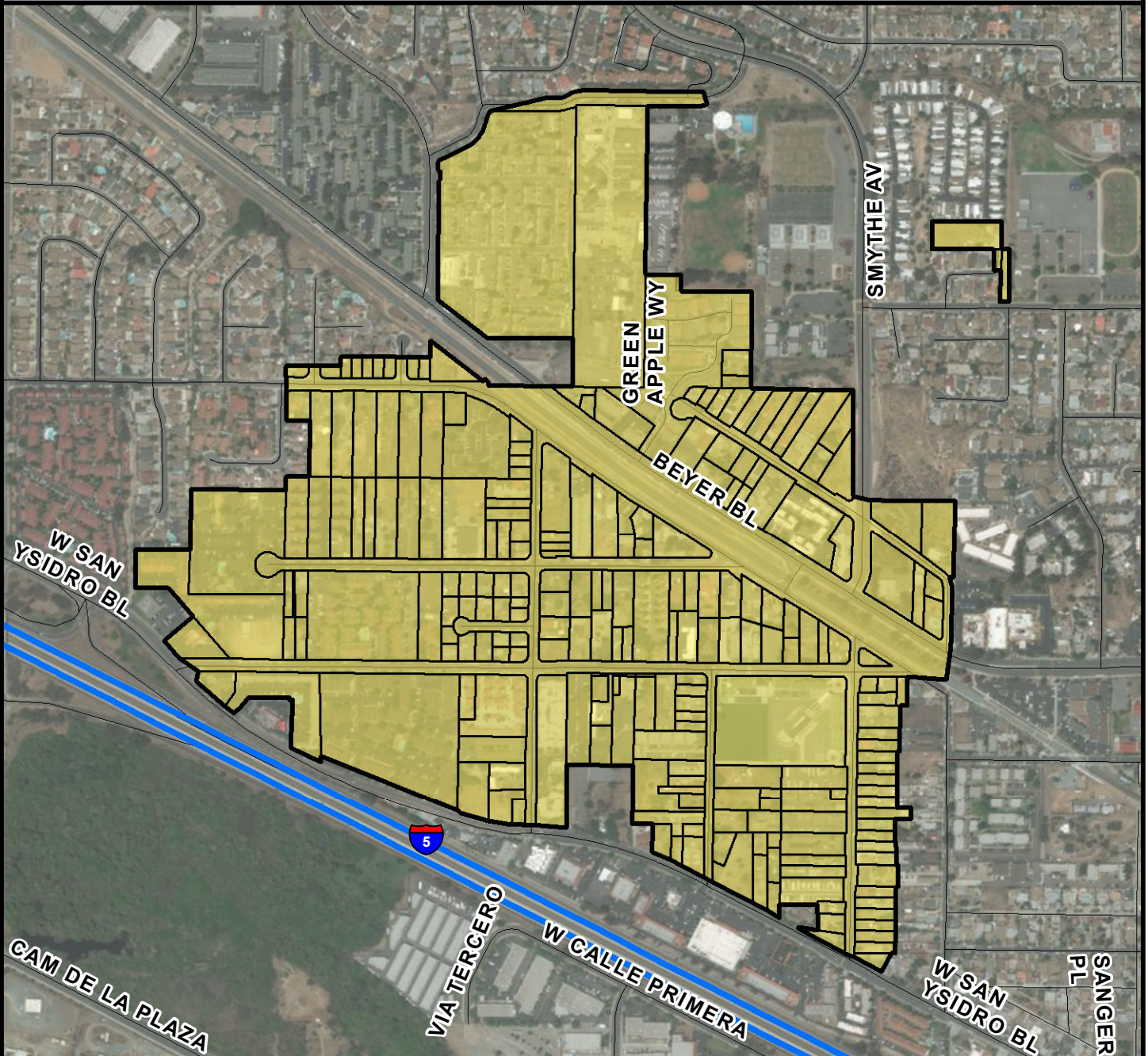
# COUNCIL DISTRICT 8 NEIGHBORHOOD: SAN YSIDRO KEYED MAP







**COUNCIL DISTRICT 8**  
**NEIGHBORHOOD: SAN YSIDRO**  
**PLANNING COMMUNITY: SAN YSIDRO**



**SURCHARGE PROJECT**  
**YSDO-01: SAN YSIDRO 01**

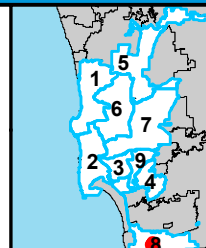
**BOUNDARY LEGEND**

-  Project Boundary
-  Parcel Boundaries



**PROJECT DATA**

TRENCH LENGTH:	17,609 FT
SERVICE DROPS:	233
POWER POLE REMOVAL:	171
TRANSFORMER COUNT:	28
ESTIMATED COST:	\$ 11,852,840

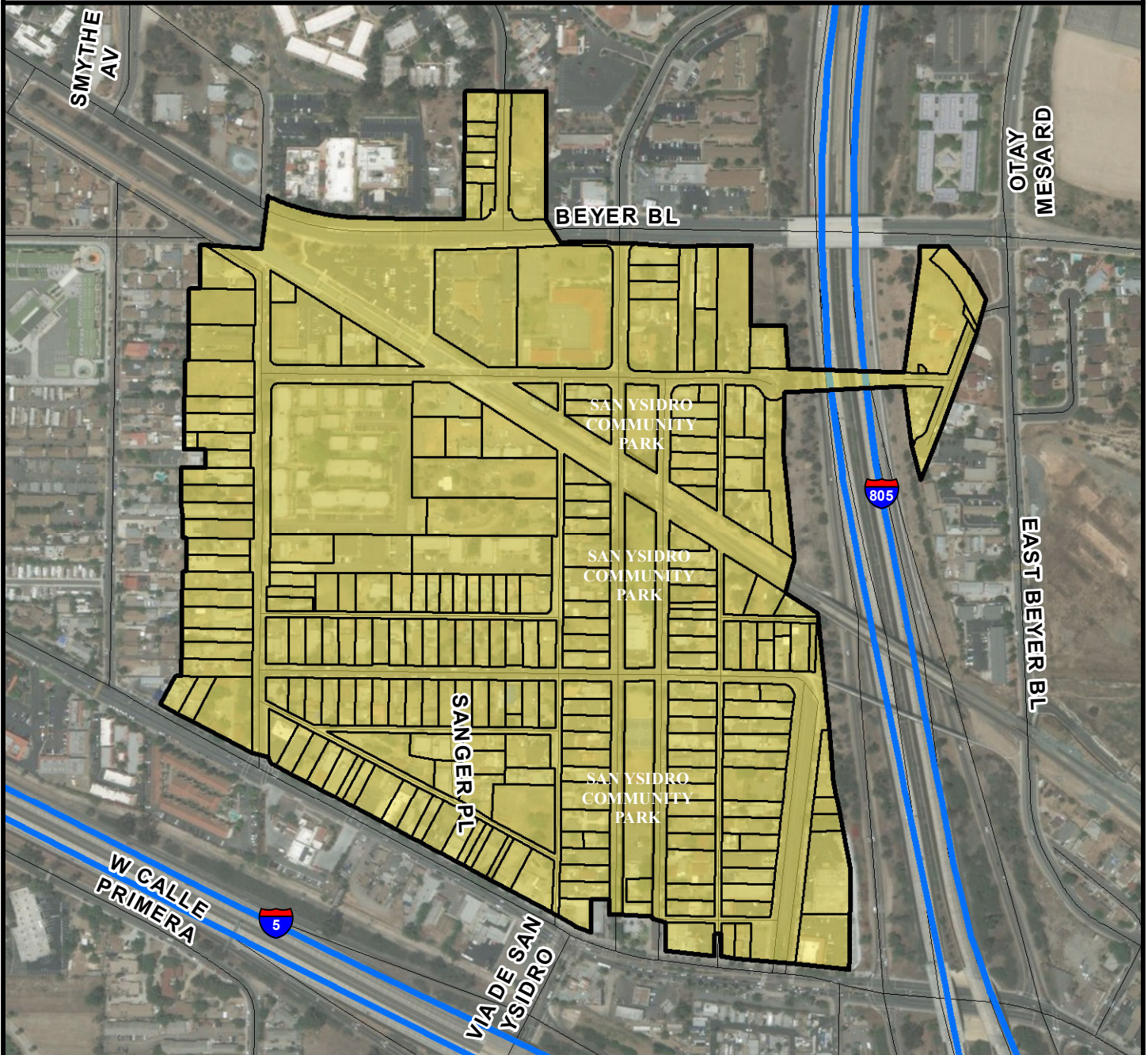


THIS MAP/DATA IS PROVIDED WITHOUT WARRANTY OF ANY KIND, EITHER EXPRESSED OR IMPLIED, INCLUDING BUT NOT LIMITED TO, THE IMPLIED WARRANTIES OF MERCHANTABILITY AND FITNESS FOR A PARTICULAR PURPOSE.





**COUNCIL DISTRICT 8**  
**NEIGHBORHOOD: SAN YSIDRO**  
**PLANNING COMMUNITY: SAN YSIDRO**



**SURCHARGE PROJECT**  
**YSDO-02: SAN YSIDRO 02**

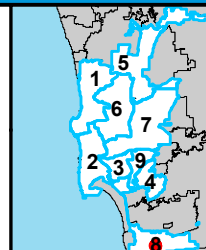
**BOUNDARY LEGEND**

-  Project Boundary
-  Parcel Boundaries



**PROJECT DATA**

TRENCH LENGTH:	15,930 FT
SERVICE DROPS:	239
POWER POLE REMOVAL:	134
TRANSFORMER COUNT:	30
ESTIMATED COST:	\$ 11,000,922

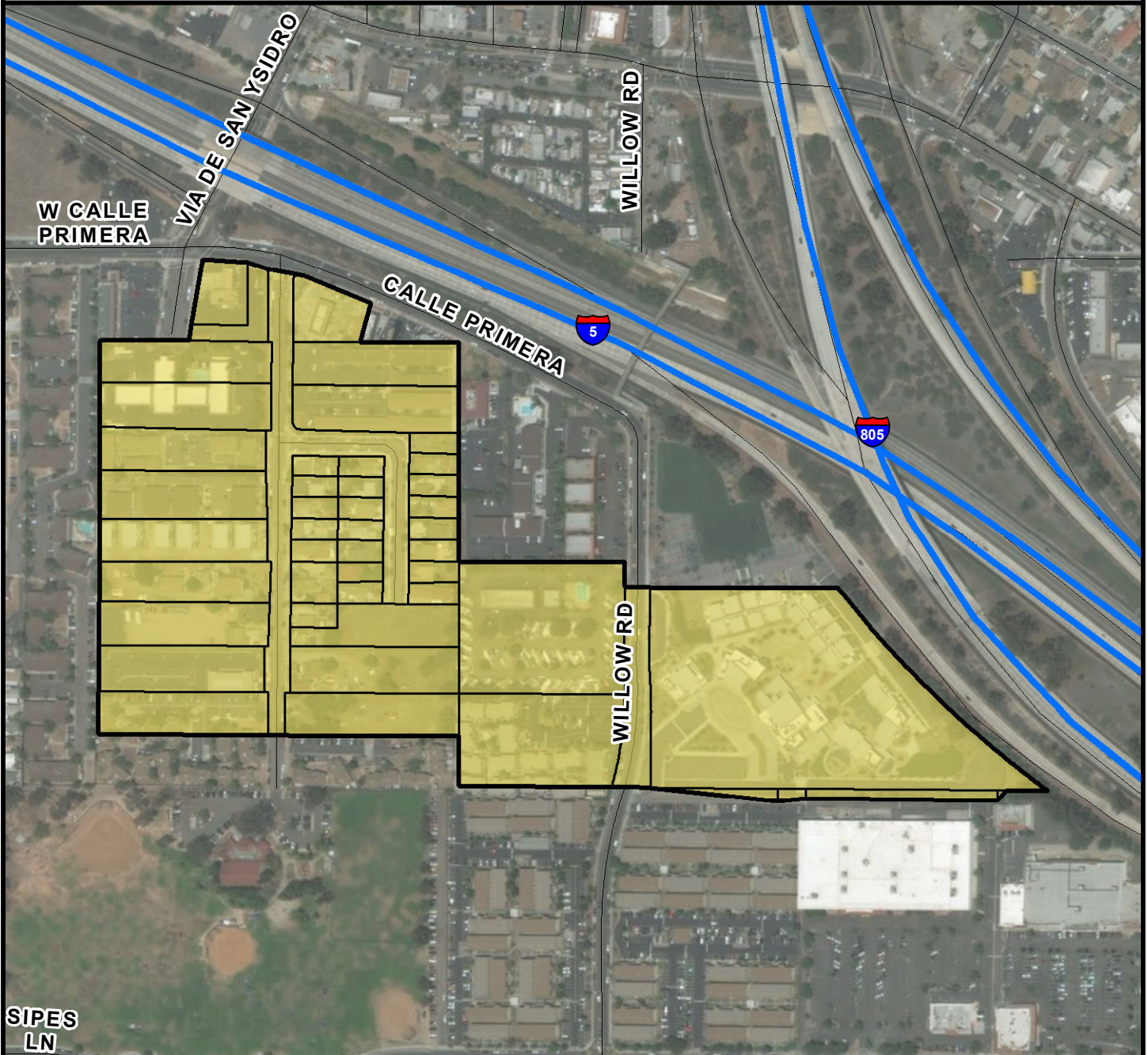


THIS MAP/DATA IS PROVIDED WITHOUT WARRANTY OF ANY KIND, EITHER EXPRESSED OR IMPLIED, INCLUDING BUT NOT LIMITED TO, THE IMPLIED WARRANTIES OF MERCHANTABILITY AND FITNESS FOR A PARTICULAR PURPOSE.





**COUNCIL DISTRICT 8**  
**NEIGHBORHOOD: SAN YSIDRO**  
**PLANNING COMMUNITY: SAN YSIDRO**



**SURCHARGE PROJECT**  
**YSDO-03: SAN YSIDRO 03**

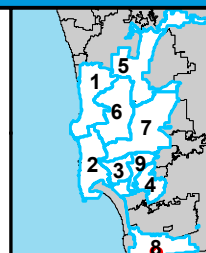
**BOUNDARY LEGEND**

- Project Boundary
- Parcel Boundaries



**PROJECT DATA**

TRENCH LENGTH:	2,866 FT
SERVICE DROPS:	42
POWER POLE REMOVAL:	24
TRANSFORMER COUNT:	4
ESTIMATED COST:	\$ 2,087,286

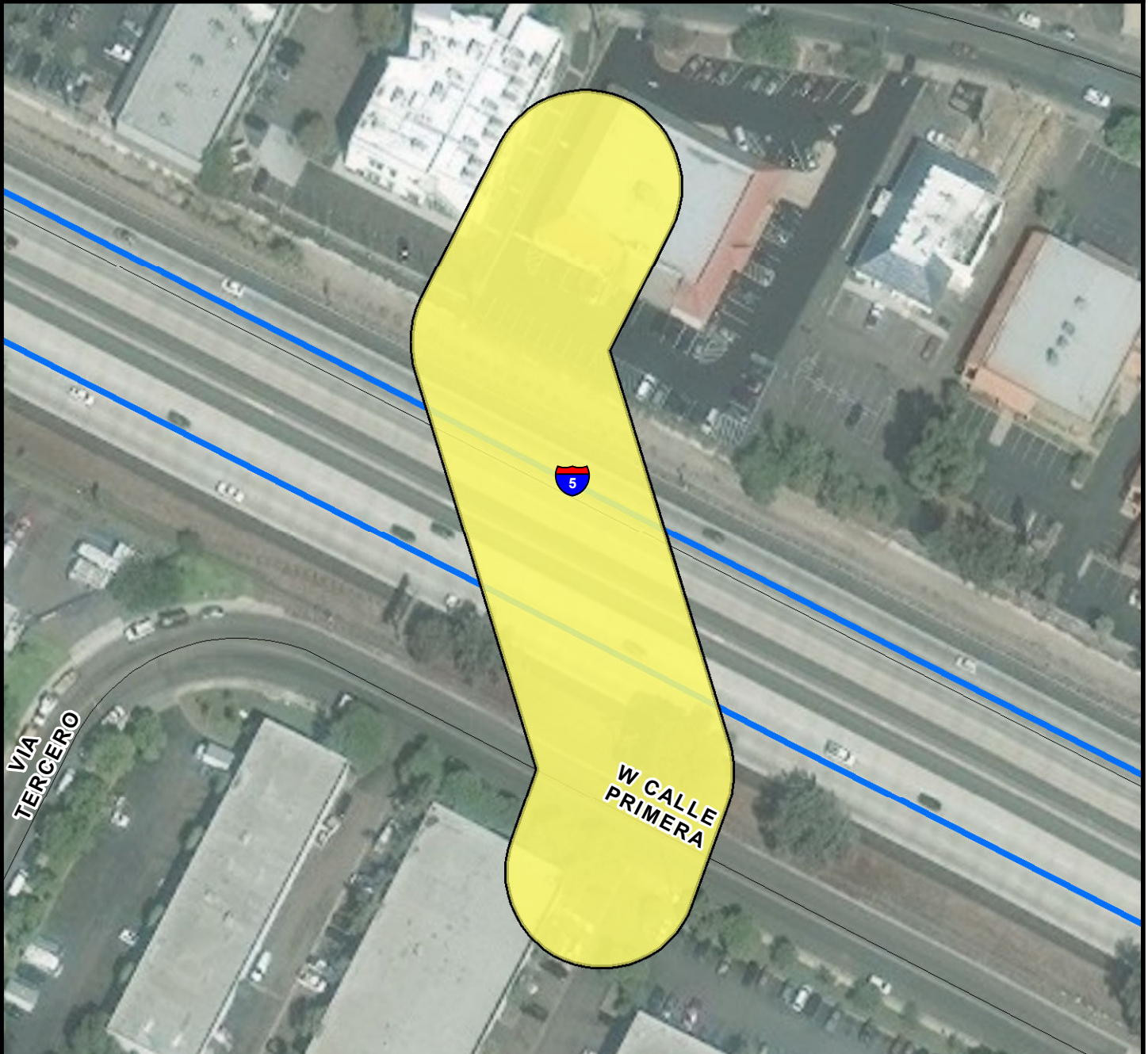


THIS MAP/DATA IS PROVIDED WITHOUT WARRANTY OF ANY KIND, EITHER EXPRESSED OR IMPLIED, INCLUDING BUT NOT LIMITED TO, THE IMPLIED WARRANTIES OF MERCHANTABILITY AND FITNESS FOR A PARTICULAR PURPOSE.





**COUNCIL DISTRICT 8**  
**NEIGHBORHOOD: SAN YSIDRO**  
**PLANNING COMMUNITY: SAN YSIDRO**



**SURCHARGE PROJECT**  
**YSDO-S1: SAN YSIDRO SEGMENT 01**

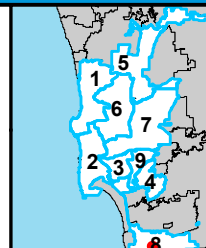
**BOUNDARY LEGEND**

-  Project Boundary
-  Parcel Boundaries



**PROJECT DATA**

TRENCH LENGTH:	460 FT
SERVICE DROPS:	0
POWER POLE REMOVAL:	4
TRANSFORMER COUNT:	1
ESTIMATED COST:	\$ 435,466

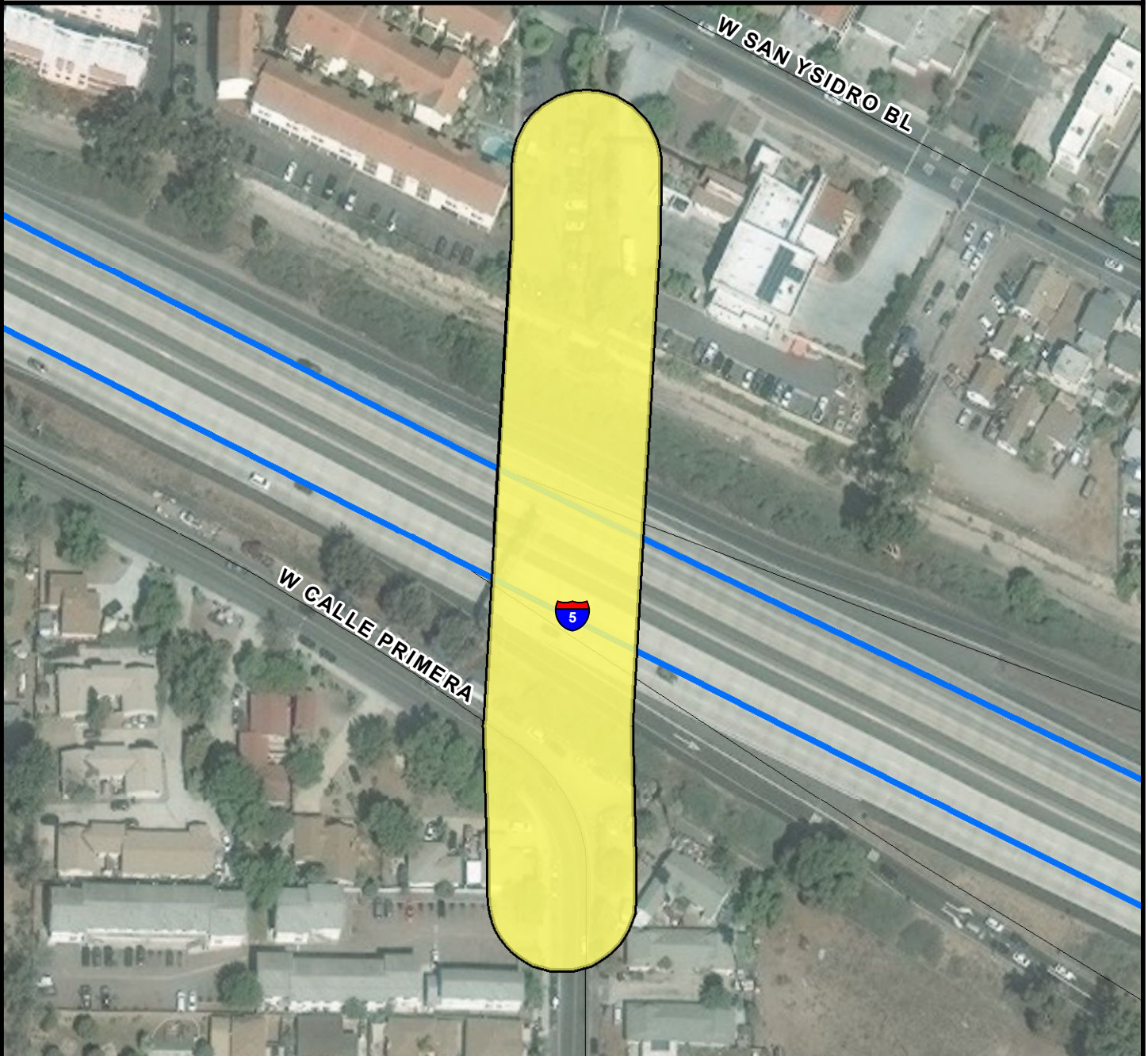


THIS MAP/DATA IS PROVIDED WITHOUT WARRANTY OF ANY KIND, EITHER EXPRESSED OR IMPLIED, INCLUDING BUT NOT LIMITED TO, THE IMPLIED WARRANTIES OF MERCHANTABILITY AND FITNESS FOR A PARTICULAR PURPOSE.





**COUNCIL DISTRICT 8**  
**NEIGHBORHOOD: SAN YSIDRO**  
**PLANNING COMMUNITY: SAN YSIDRO**



**SURCHARGE PROJECT**  
**YSDO-S2: SAN YSIDRO SEGMENT 02**

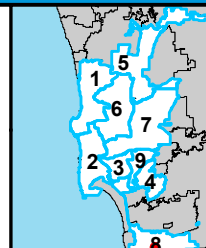
**BOUNDARY LEGEND**

-  Project Boundary
-  Parcel Boundaries



**PROJECT DATA**

TRENCH LENGTH:	599 FT
SERVICE DROPS:	0
POWER POLE REMOVAL:	6
TRANSFORMER COUNT:	0
ESTIMATED COST:	\$ 476,940



THIS MAP/DATA IS PROVIDED WITHOUT WARRANTY OF ANY KIND, EITHER EXPRESSED OR IMPLIED, INCLUDING BUT NOT LIMITED TO, THE IMPLIED WARRANTIES OF MERCHANTABILITY AND FITNESS FOR A PARTICULAR PURPOSE.







**COUNCIL DISTRICT 8**  
**NEIGHBORHOOD: SAN YSIDRO**  
**PLANNING COMMUNITY: SAN YSIDRO**



**SURCHARGE PROJECT**  
**YSDO-S3: SAN YSIDRO SEGMENT 03**

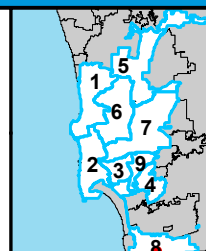
**BOUNDARY LEGEND**

-  Project Boundary
-  Parcel Boundaries



**PROJECT DATA**

TRENCH LENGTH:	959 FT
SERVICE DROPS:	0
POWER POLE REMOVAL:	8
TRANSFORMER COUNT:	3
ESTIMATED COST:	\$ 714,458

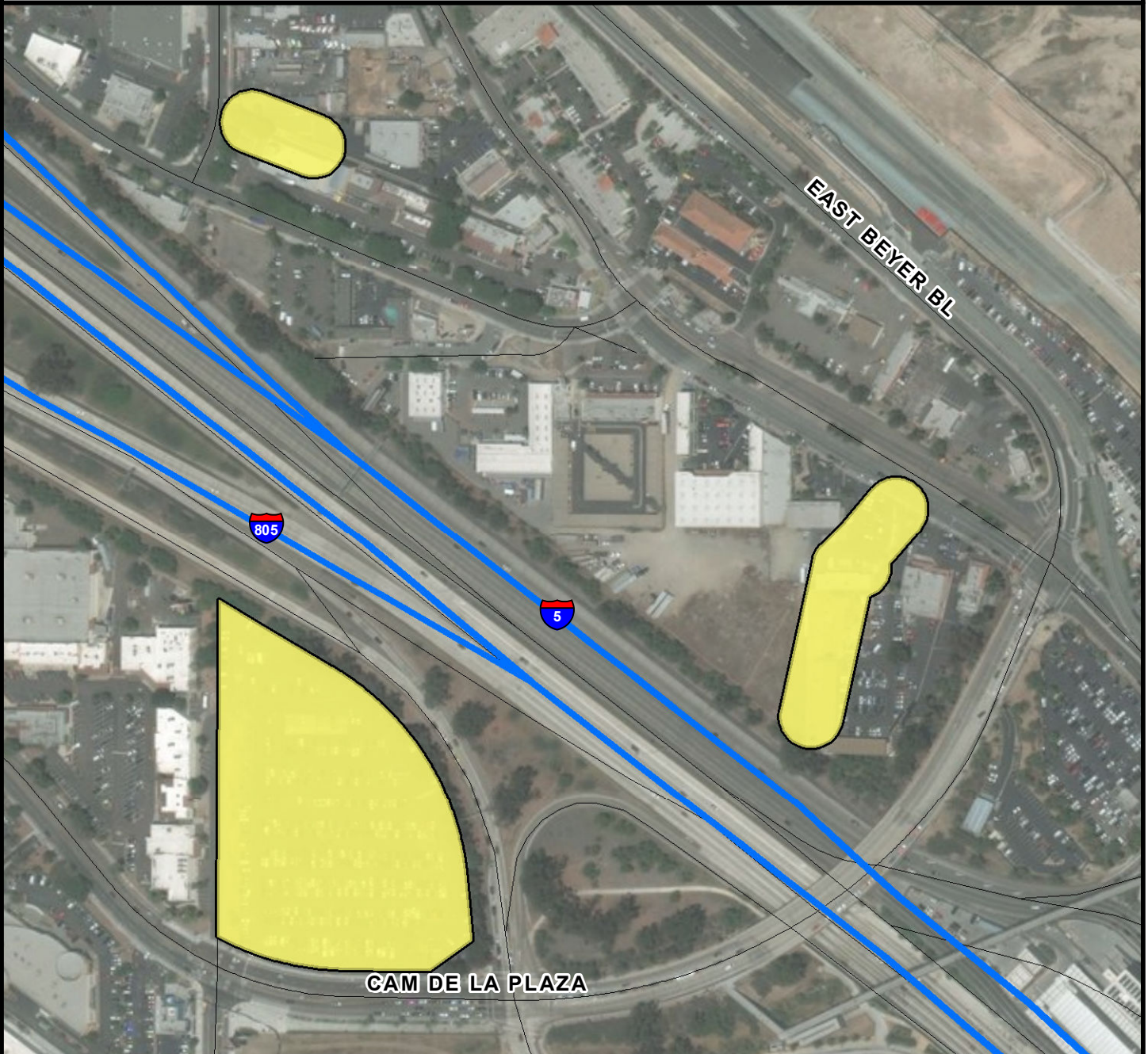


THIS MAP/DATA IS PROVIDED WITHOUT WARRANTY OF ANY KIND, EITHER EXPRESSED OR IMPLIED, INCLUDING BUT NOT LIMITED TO, THE IMPLIED WARRANTIES OF MERCHANTABILITY AND FITNESS FOR A PARTICULAR PURPOSE.





**COUNCIL DISTRICT 8**  
**NEIGHBORHOOD: SAN YSIDRO**  
**PLANNING COMMUNITY: SAN YSIDRO**



**SURCHARGE PROJECT**  
**YSDO-S4: SAN YSIDRO SEGMENT 04**

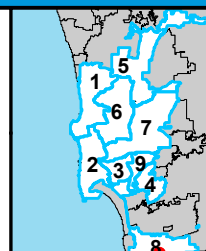
**BOUNDARY LEGEND**

-  Project Boundary
-  Parcel Boundaries



**PROJECT DATA**

TRENCH LENGTH:	2,144 FT
SERVICE DROPS:	3
POWER POLE REMOVAL:	23
TRANSFORMER COUNT:	2
ESTIMATED COST:	\$ 1,345,783



THIS MAP/DATA IS PROVIDED WITHOUT WARRANTY OF ANY KIND, EITHER EXPRESSED OR IMPLIED, INCLUDING BUT NOT LIMITED TO, THE IMPLIED WARRANTIES OF MERCHANTABILITY AND FITNESS FOR A PARTICULAR PURPOSE.





**COUNCIL DISTRICT 8**  
**NEIGHBORHOOD: SAN YSIDRO**  
**PLANNING COMMUNITY: SAN YSIDRO**



***SURCHARGE PROJECT***  
***YSDO-S5: SAN YSIDRO SEGMENT 05***

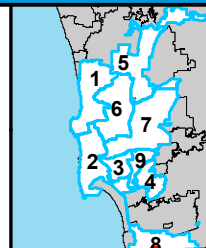
**BOUNDARY LEGEND**

-  Project Boundary
-  Parcel Boundaries



**PROJECT DATA**

TRENCH LENGTH:	427 FT
SERVICE DROPS:	1
POWER POLE REMOVAL:	5
TRANSFORMER COUNT:	1
ESTIMATED COST:	\$ 441,646

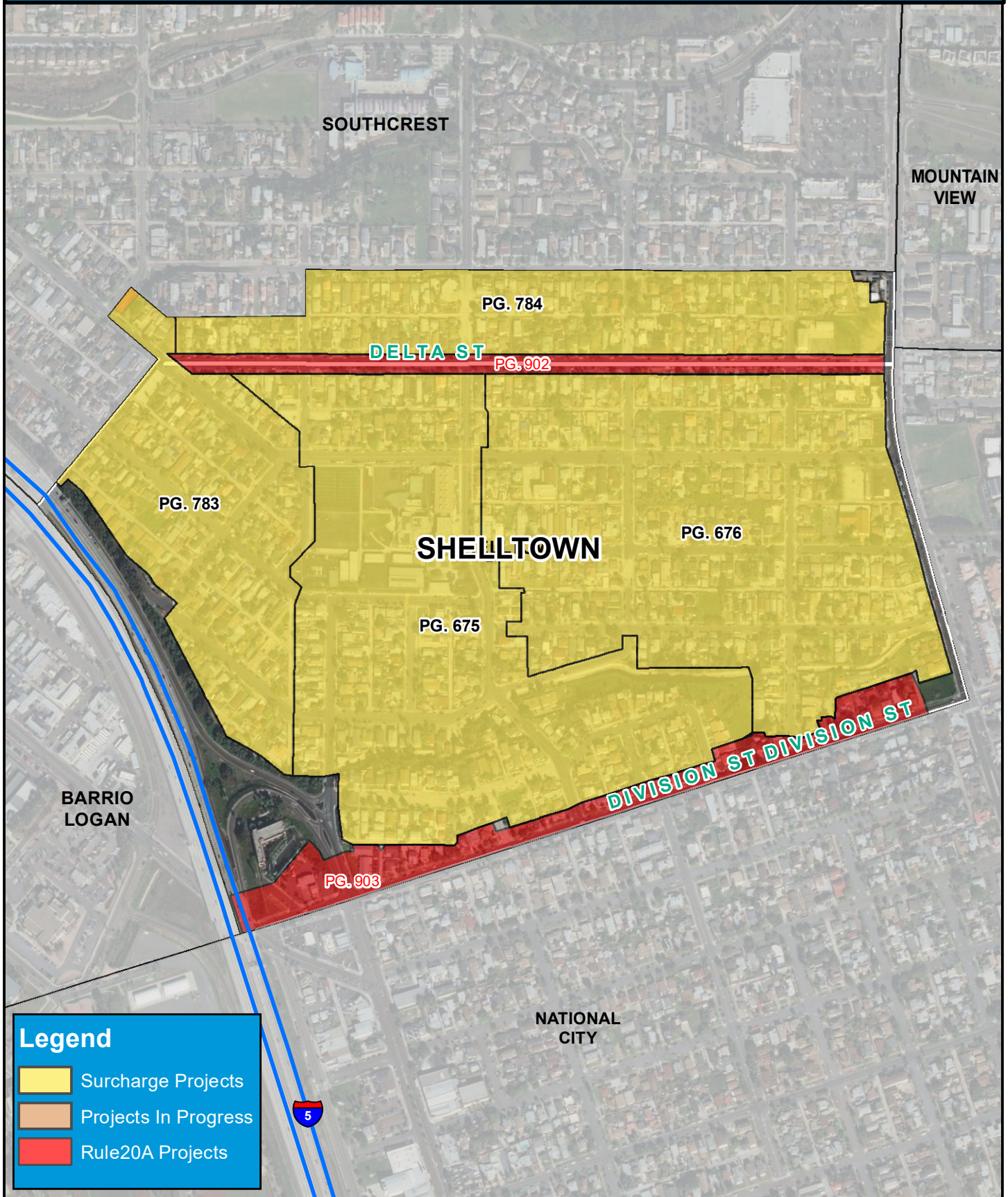


THIS MAP/DATA IS PROVIDED WITHOUT WARRANTY OF ANY KIND, EITHER EXPRESSED OR IMPLIED, INCLUDING BUT NOT LIMITED TO, THE IMPLIED WARRANTIES OF MERCHANTABILITY AND FITNESS FOR A PARTICULAR PURPOSE.





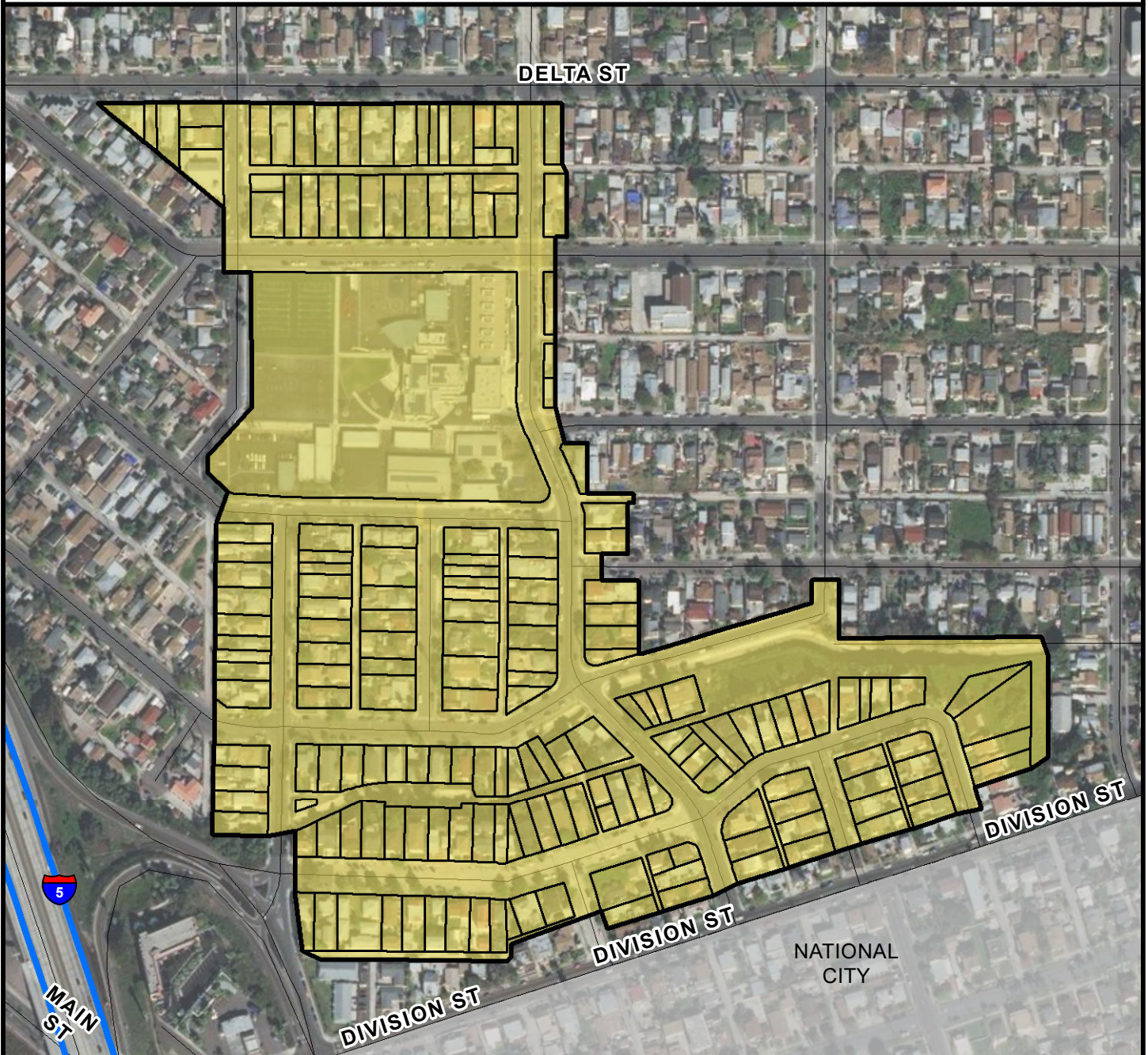
# COUNCIL DISTRICT 8 NEIGHBORHOOD: SHELLTOWN KEYED MAP







**COUNCIL DISTRICT 8**  
**NEIGHBORHOOD: SHELLTOWN**  
**PLANNING COMMUNITY: SOUTHEASTERN SAN DIEGO**



**SURCHARGE PROJECT**  
**STWN-01: SHELLTOWN 01**

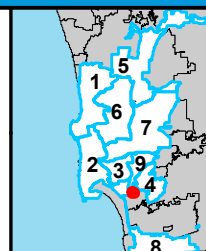
**BOUNDARY LEGEND**

-  Project Boundary
-  Parcel Boundaries



**PROJECT DATA**

TRENCH LENGTH:	11,401 FT
SERVICE DROPS:	185
POWER POLE REMOVAL:	95
TRANSFORMER COUNT:	14
ESTIMATED COST:	\$ 7,911,309

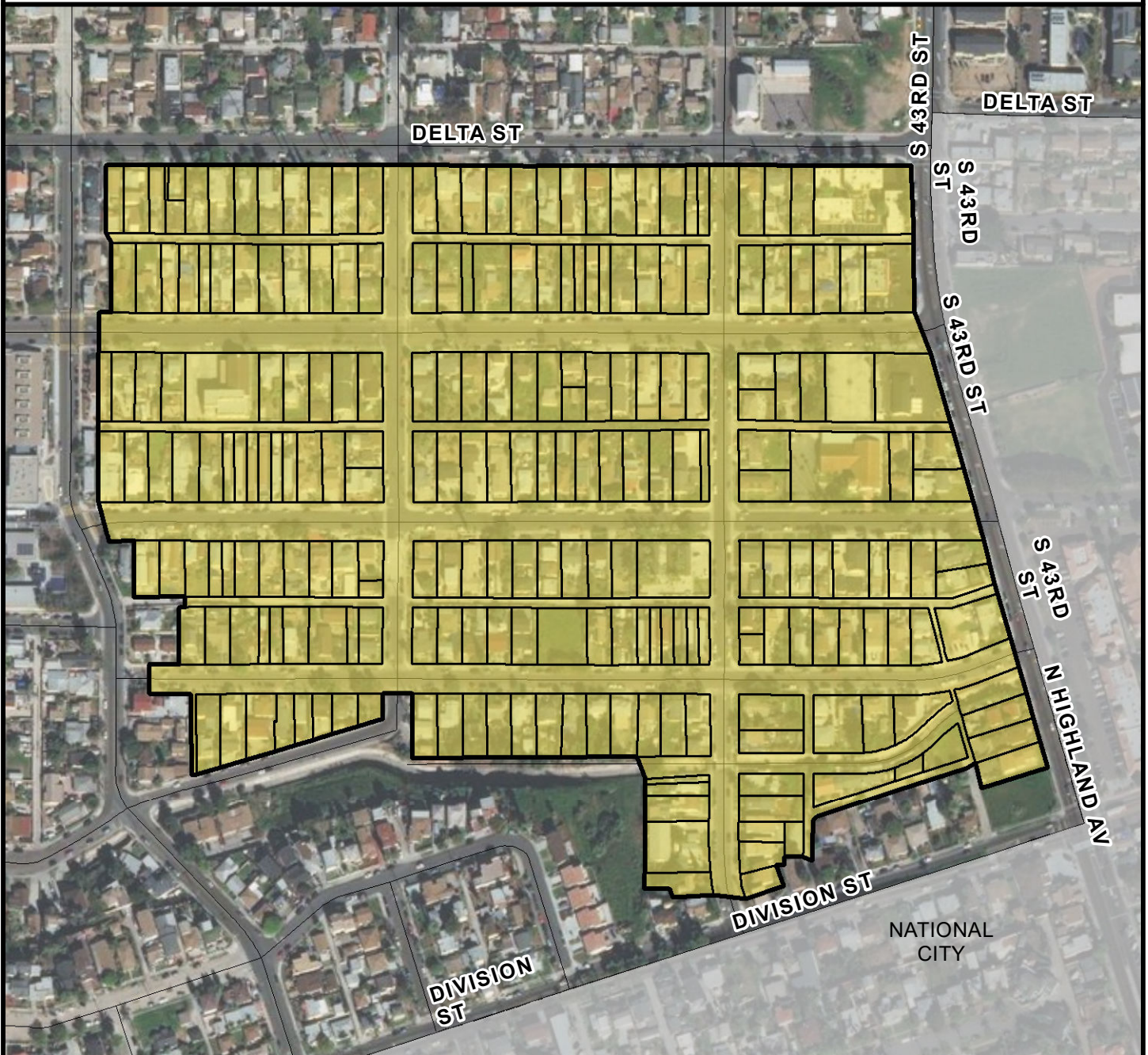


THIS MAP/DATA IS PROVIDED WITHOUT WARRANTY OF ANY KIND, EITHER EXPRESSED OR IMPLIED, INCLUDING BUT NOT LIMITED TO, THE IMPLIED WARRANTIES OF MERCHANTABILITY AND FITNESS FOR A PARTICULAR PURPOSE.





**COUNCIL DISTRICT 8**  
**NEIGHBORHOOD: SHELLTOWN**  
**PLANNING COMMUNITY: SOUTHEASTERN SAN DIEGO**



**SURCHARGE PROJECT**  
**STWN-02: SHELLTOWN 02**

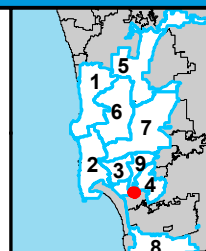
**BOUNDARY LEGEND**

-  Project Boundary
-  Parcel Boundaries



**PROJECT DATA**

TRENCH LENGTH:	10,102 FT
SERVICE DROPS:	232
POWER POLE REMOVAL:	83
TRANSFORMER COUNT:	15
ESTIMATED COST:	\$ 7,815,026



THIS MAP/DATA IS PROVIDED WITHOUT WARRANTY OF ANY KIND, EITHER EXPRESSED OR IMPLIED, INCLUDING BUT NOT LIMITED TO, THE IMPLIED WARRANTIES OF MERCHANTABILITY AND FITNESS FOR A PARTICULAR PURPOSE.





# COUNCIL DISTRICT 8 NEIGHBORHOOD: SHERMAN HEIGHTS KEYED MAP



GOLDEN  
HILL

94

MARKET ST

SHERMAN  
HEIGHTS

BLOCK 8G




BLOCK 8F

UU447

IMPERIAL AV

GRANT  
HILL

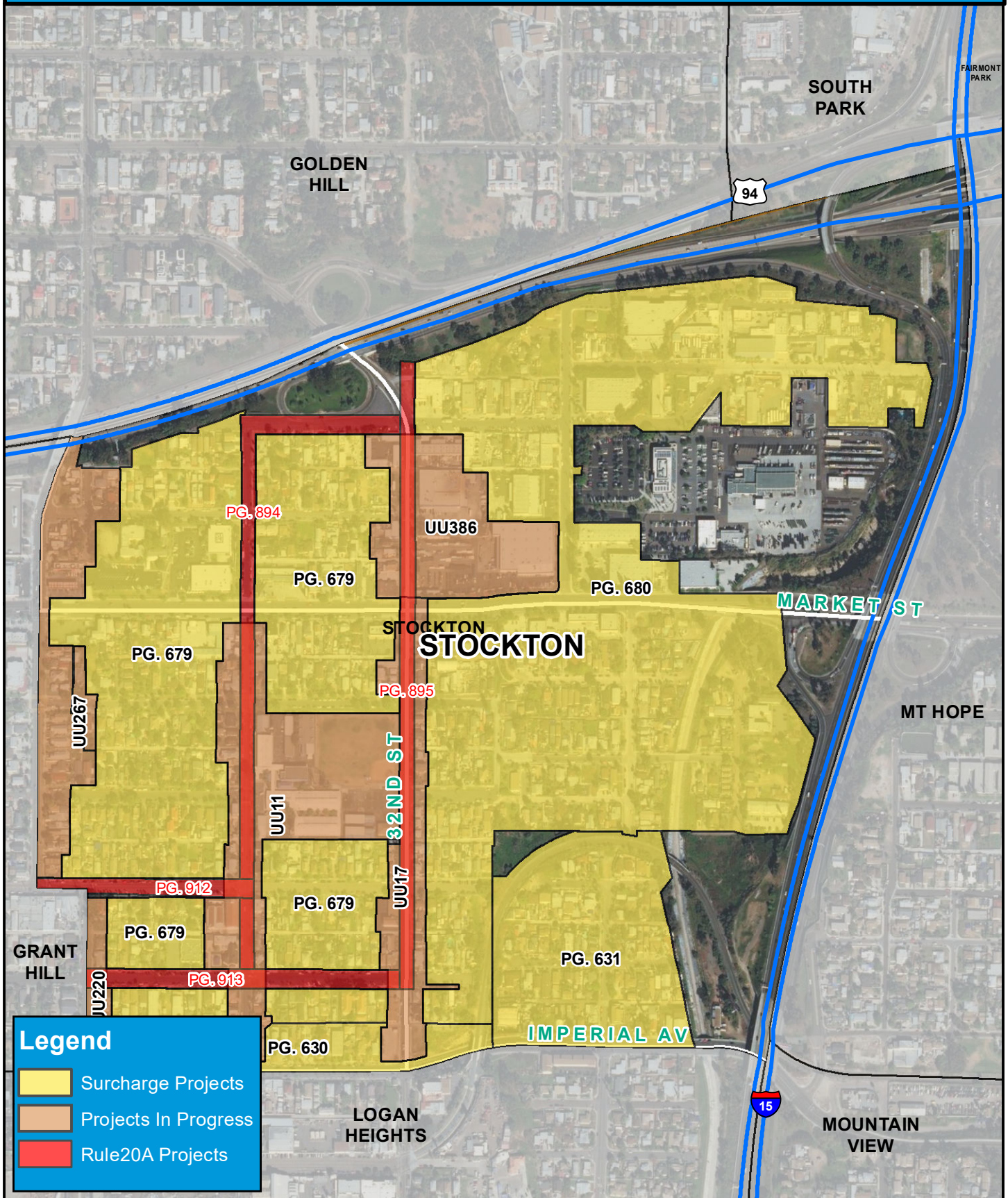
## Legend

-  Surcharge Projects
-  Projects In Progress
-  Rule20A Projects





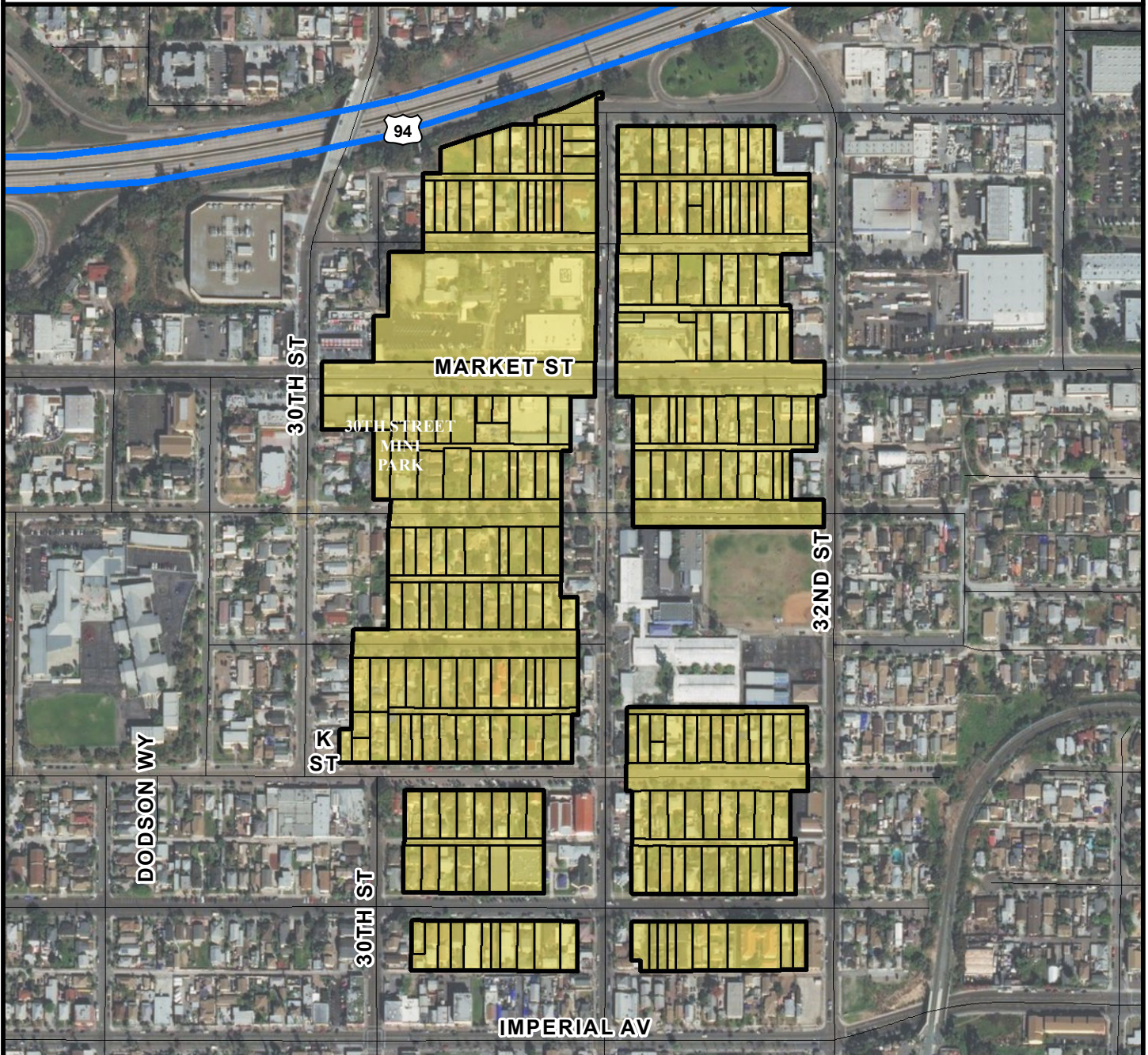
# COUNCIL DISTRICT 8 NEIGHBORHOOD: STOCKTON KEYED MAP









**COUNCIL DISTRICT 8**  
**NEIGHBORHOOD: STOCKTON**  
**PLANNING COMMUNITY: SOUTHEASTERN SAN DIEGO**



**SURCHARGE PROJECT**  
**STKN-01: STOCKTON 01**

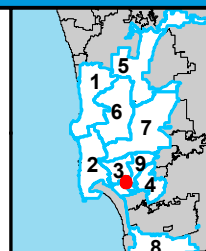
**BOUNDARY LEGEND**

-  Project Boundary
-  Parcel Boundaries



**PROJECT DATA**

TRENCH LENGTH:	5,998 FT
SERVICE DROPS:	234
POWER POLE REMOVAL:	74
TRANSFORMER COUNT:	16
ESTIMATED COST:	\$ 6,038,179

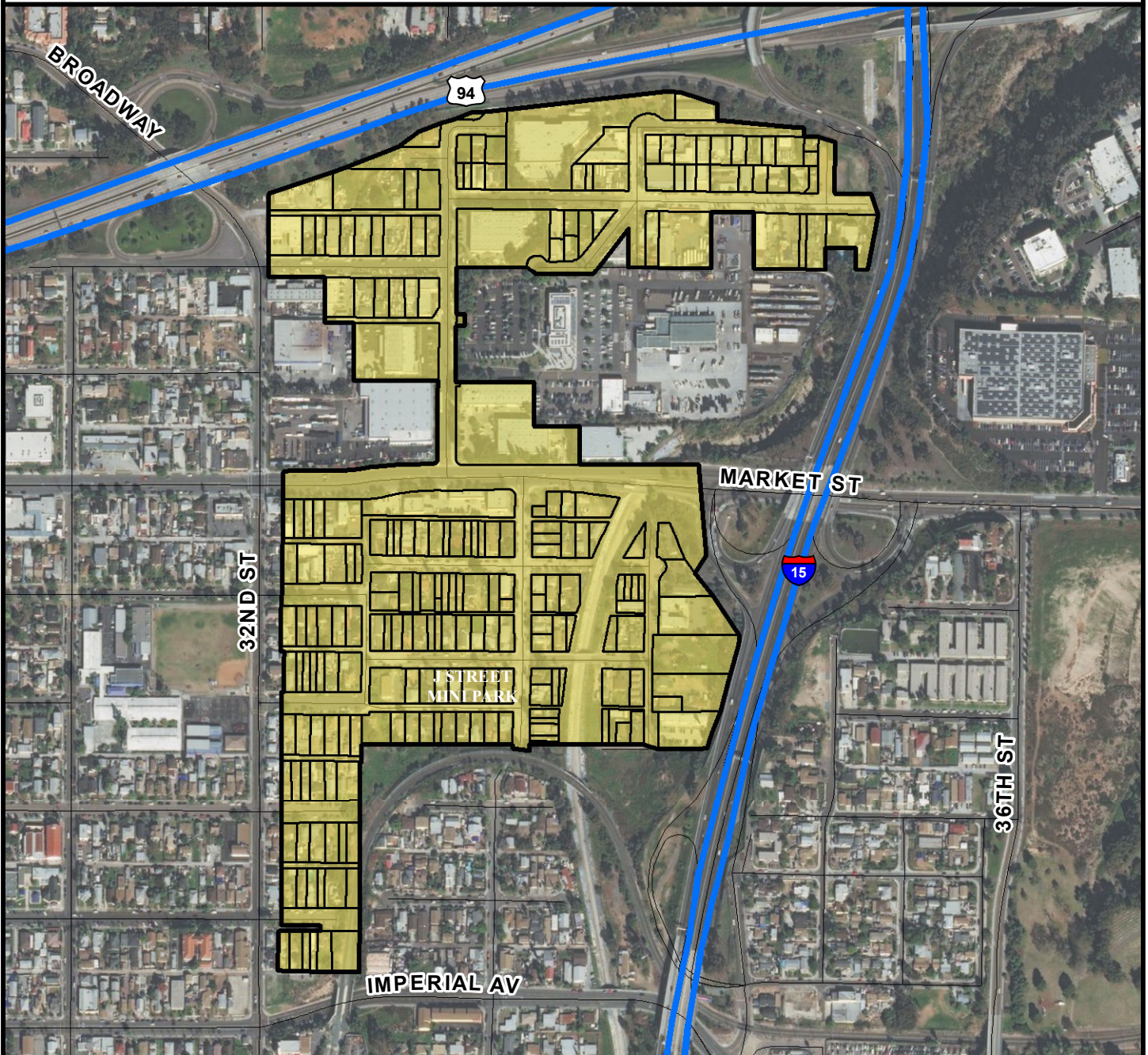


THIS MAP/DATA IS PROVIDED WITHOUT WARRANTY OF ANY KIND, EITHER EXPRESSED OR IMPLIED, INCLUDING BUT NOT LIMITED TO, THE IMPLIED WARRANTIES OF MERCHANTABILITY AND FITNESS FOR A PARTICULAR PURPOSE.





**COUNCIL DISTRICT 8**  
**NEIGHBORHOOD: STOCKTON**  
**PLANNING COMMUNITY: SOUTHEASTERN SAN DIEGO**



**SURCHARGE PROJECT**  
**STKN-02: STOCKTON 02**

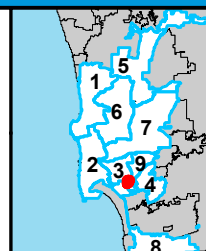
**BOUNDARY LEGEND**

-  Project Boundary
-  Parcel Boundaries



**PROJECT DATA**

TRENCH LENGTH:	12,517 FT
SERVICE DROPS:	230
POWER POLE REMOVAL:	113
TRANSFORMER COUNT:	30
ESTIMATED COST:	\$ 9,397,726



THIS MAP/DATA IS PROVIDED WITHOUT WARRANTY OF ANY KIND, EITHER EXPRESSED OR IMPLIED, INCLUDING BUT NOT LIMITED TO, THE IMPLIED WARRANTIES OF MERCHANTABILITY AND FITNESS FOR A PARTICULAR PURPOSE.

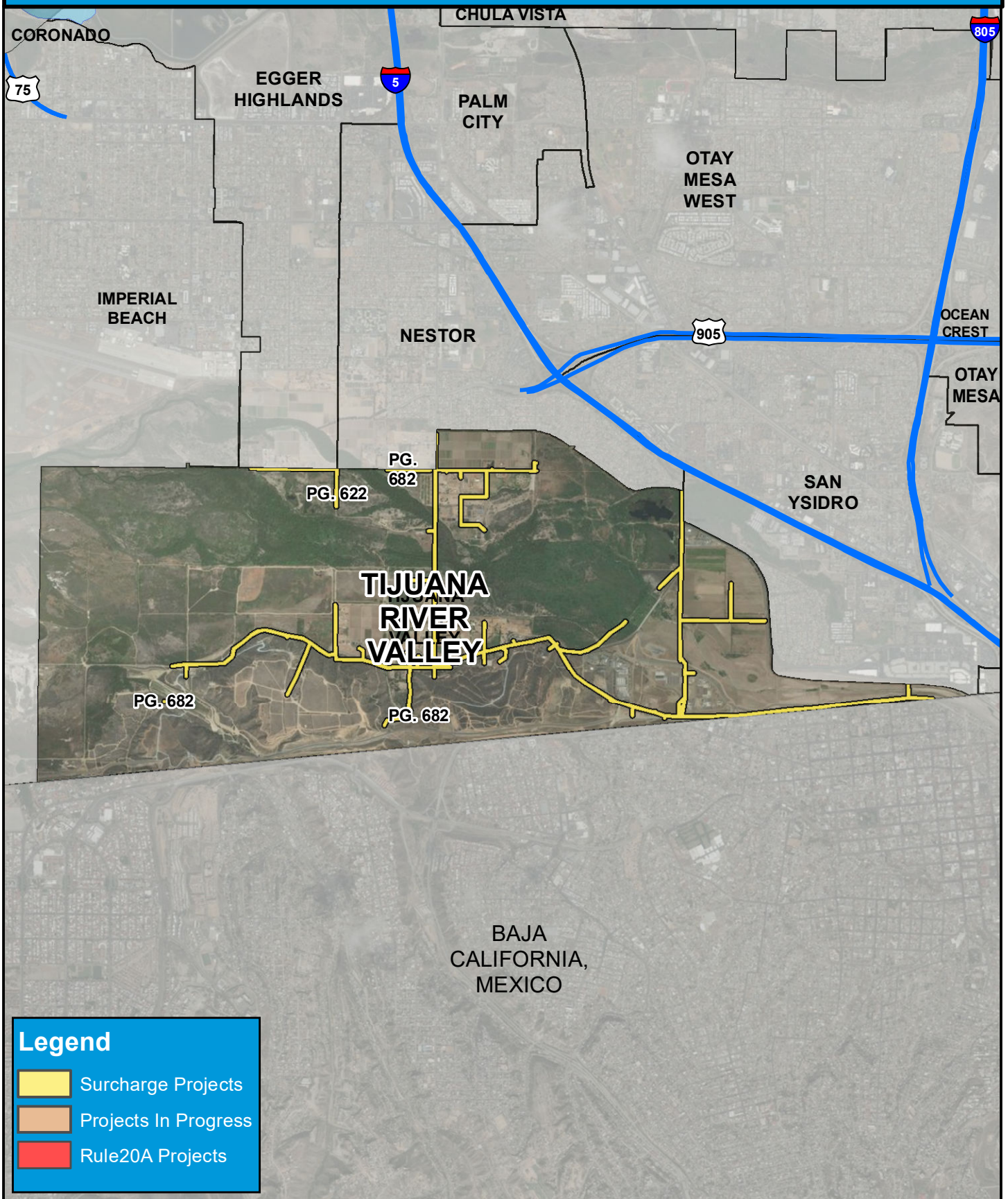




# COUNCIL DISTRICT 8

## NEIGHBORHOOD: TIJUANA RIVER VALLEY

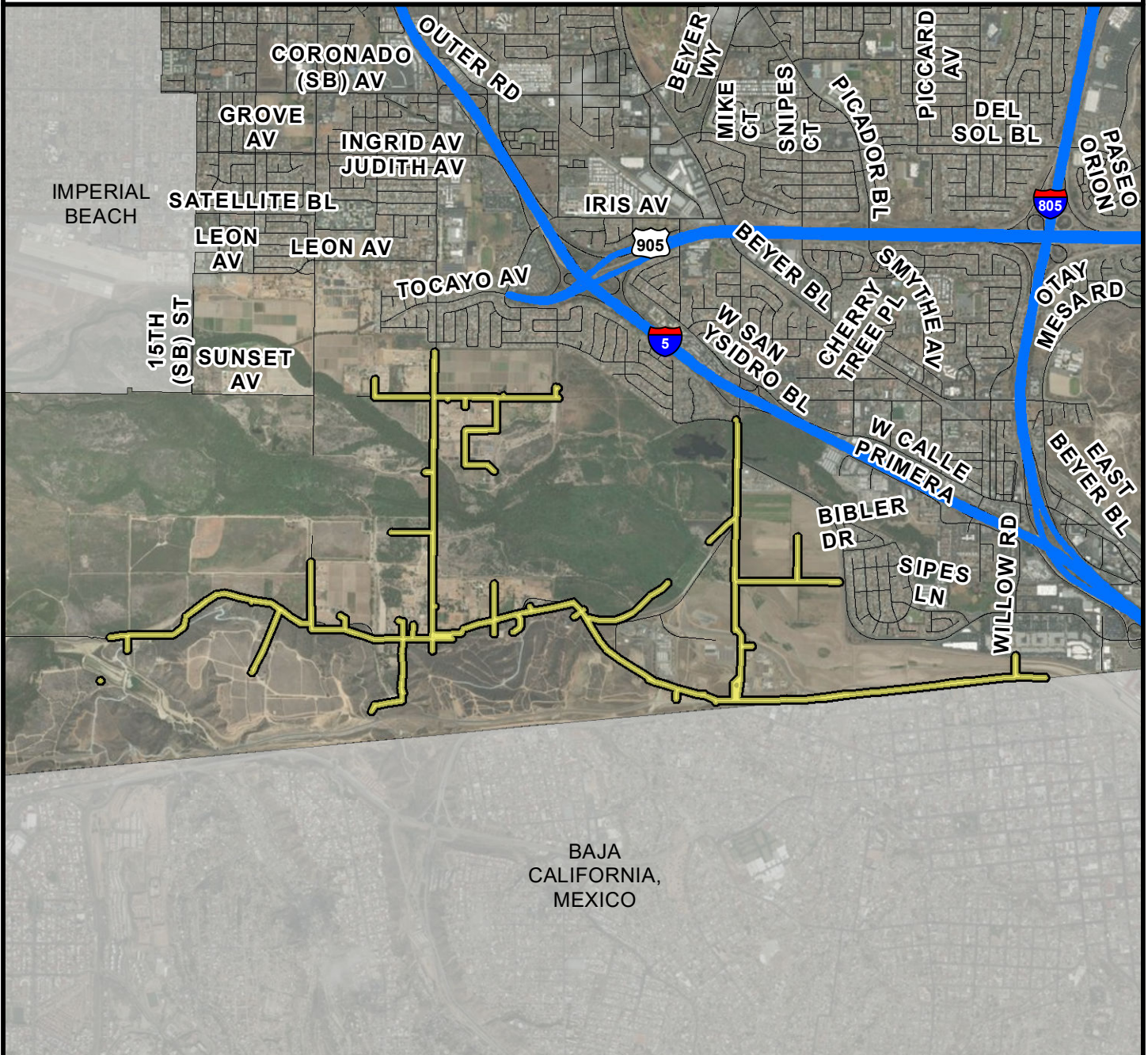
### KEYED MAP







**COUNCIL DISTRICT 8**  
**NEIGHBORHOOD: TIJUANA RIVER VALLEY**  
**PLANNING COMMUNITY: TIJUANA RIVER VALLEY**



**SURCHARGE PROJECT**  
**TJRV-S1: TIJUANA RIVER VALLEY SEGMENT 01**

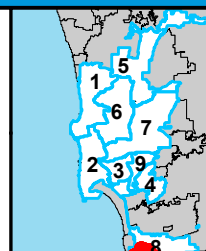
**BOUNDARY LEGEND**

- Project Boundary
- Parcel Boundaries



**PROJECT DATA**

TRENCH LENGTH:	61,013 FT
SERVICE DROPS:	4
POWER POLE REMOVAL:	271
TRANSFORMER COUNT:	56
ESTIMATED COST:	\$ 29,406,902



THIS MAP/DATA IS PROVIDED WITHOUT WARRANTY OF ANY KIND, EITHER EXPRESSED OR IMPLIED, INCLUDING BUT NOT LIMITED TO, THE IMPLIED WARRANTIES OF MERCHANTABILITY AND FITNESS FOR A PARTICULAR PURPOSE.