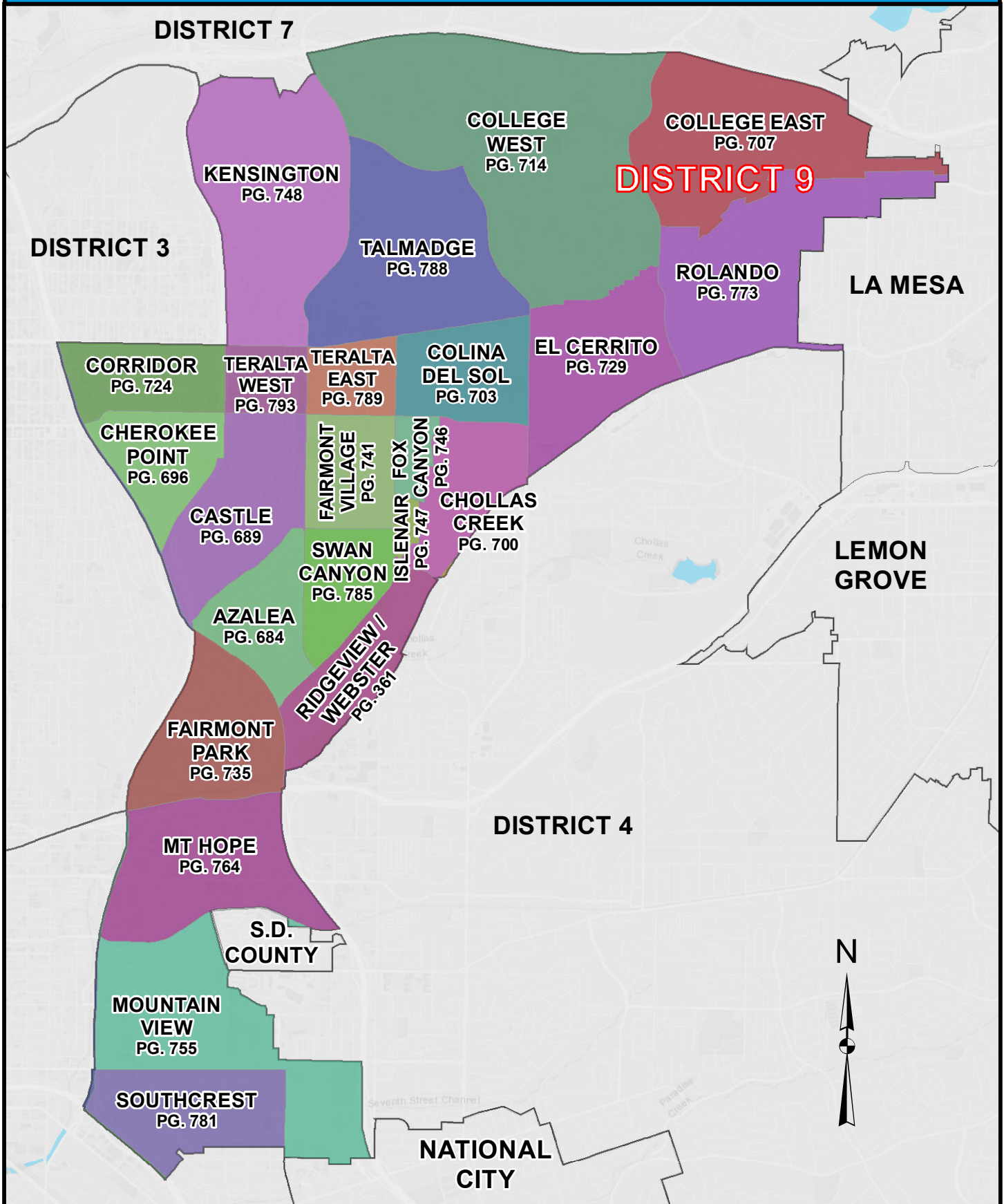




COUNCIL DISTRICT 9 NEIGHBORHOODS KEYED MAP



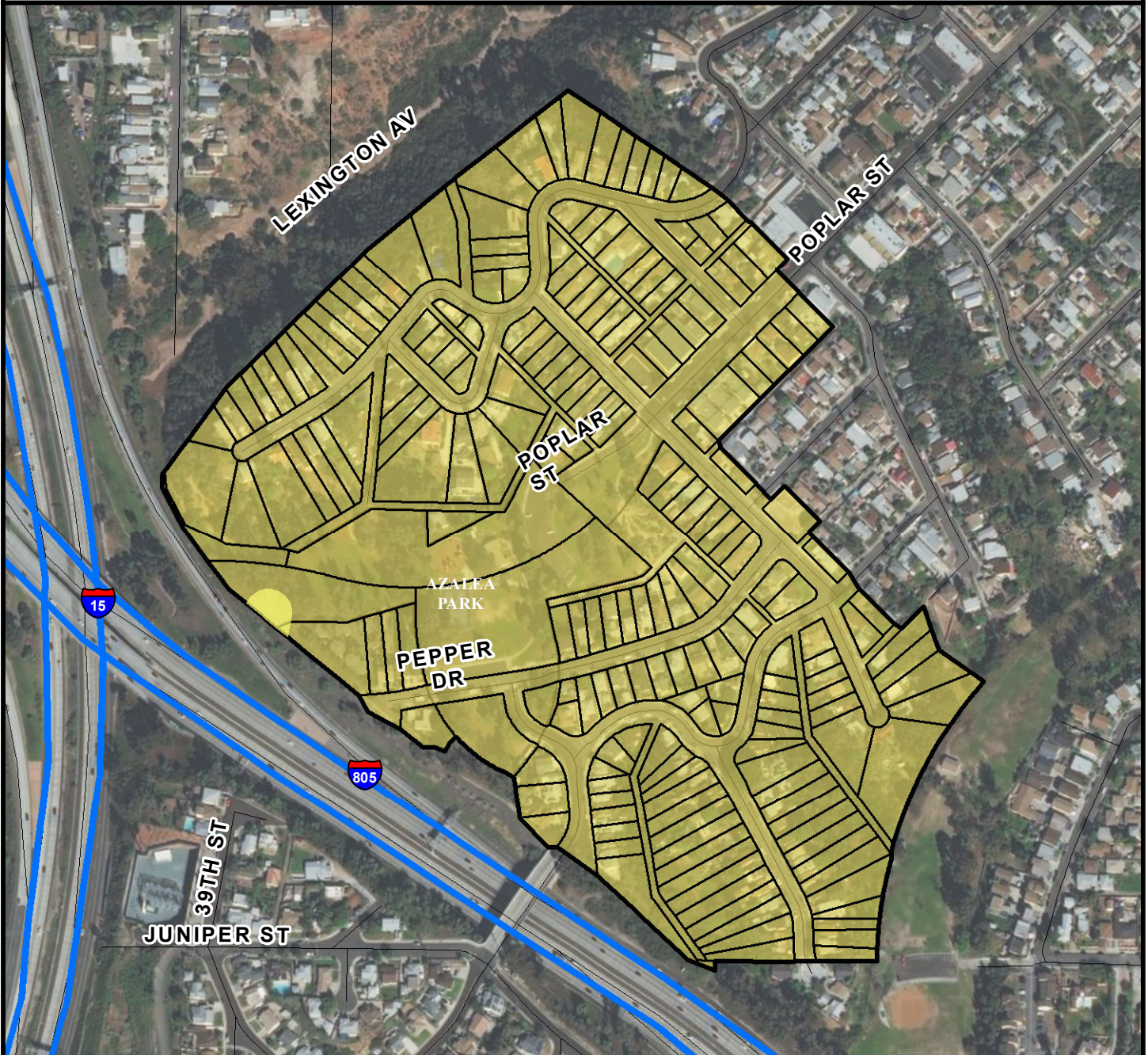


COUNCIL DISTRICT 9 NEIGHBORHOOD: AZALEA KEYED MAP





COUNCIL DISTRICT 9
NEIGHBORHOOD: AZALEA
PLANNING COMMUNITY: MID-CITY: CITY HEIGHTS



SURCHARGE PROJECT
AZLA-01: AZALEA 01

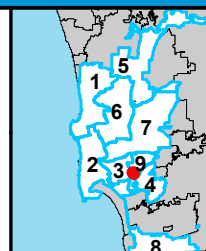
BOUNDARY LEGEND

-  Project Boundary
-  Parcel Boundaries



PROJECT DATA

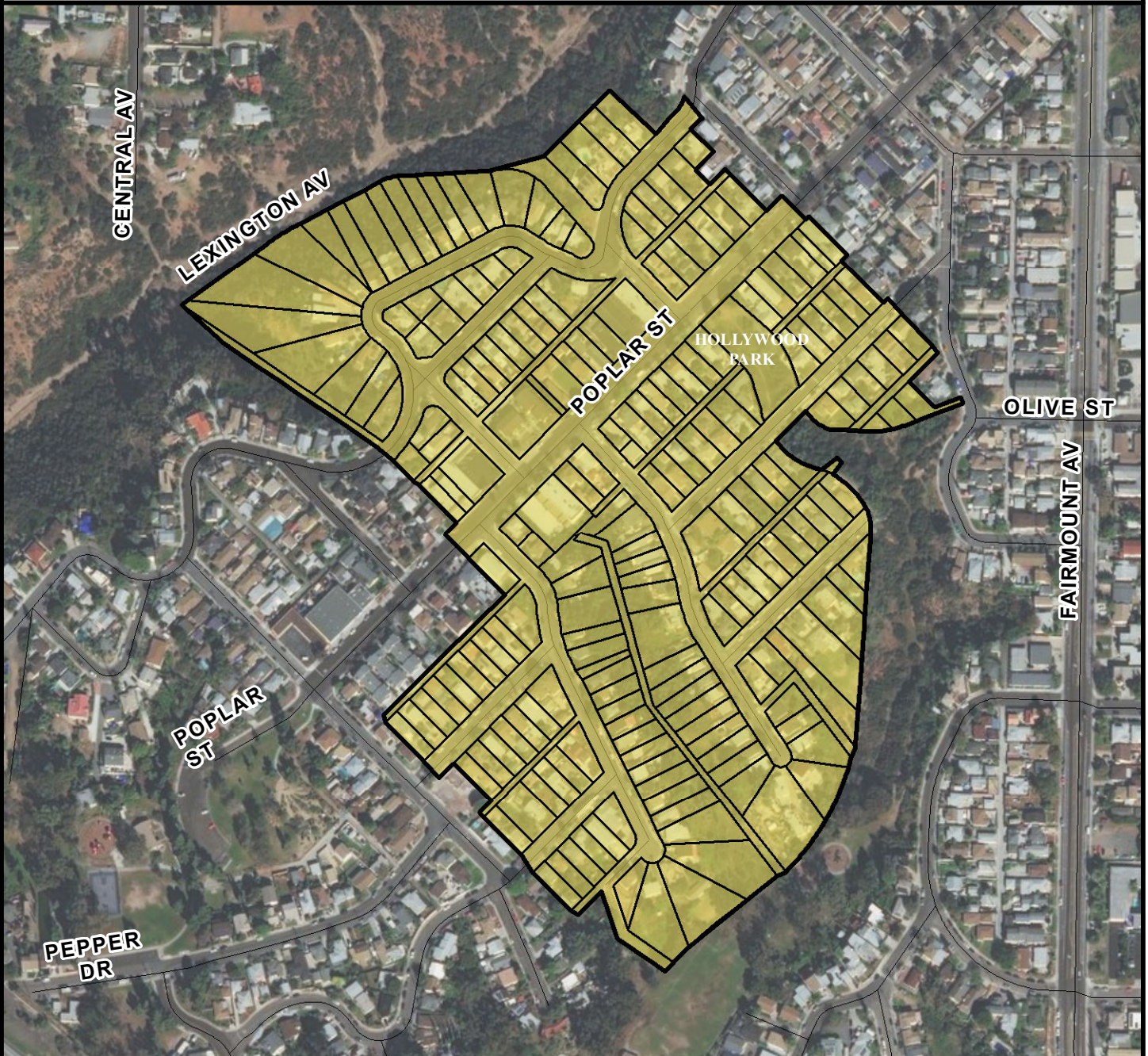
TRENCH LENGTH:	8,805 FT
SERVICE DROPS:	203
POWER POLE REMOVAL:	76
TRANSFORMER COUNT:	21
ESTIMATED COST:	\$ 7,103,254



THIS MAP/DATA IS PROVIDED WITHOUT WARRANTY OF ANY KIND, EITHER EXPRESSED OR IMPLIED, INCLUDING BUT NOT LIMITED TO, THE IMPLIED WARRANTIES OF MERCHANTABILITY AND FITNESS FOR A PARTICULAR PURPOSE.



COUNCIL DISTRICT 9
NEIGHBORHOOD: AZALEA
PLANNING COMMUNITY: MID-CITY: CITY HEIGHTS



SURCHARGE PROJECT
AZLA-02: AZALEA 02

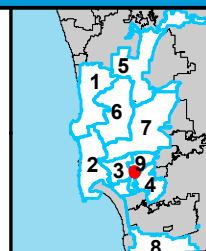
BOUNDARY LEGEND

-  Project Boundary
-  Parcel Boundaries



PROJECT DATA

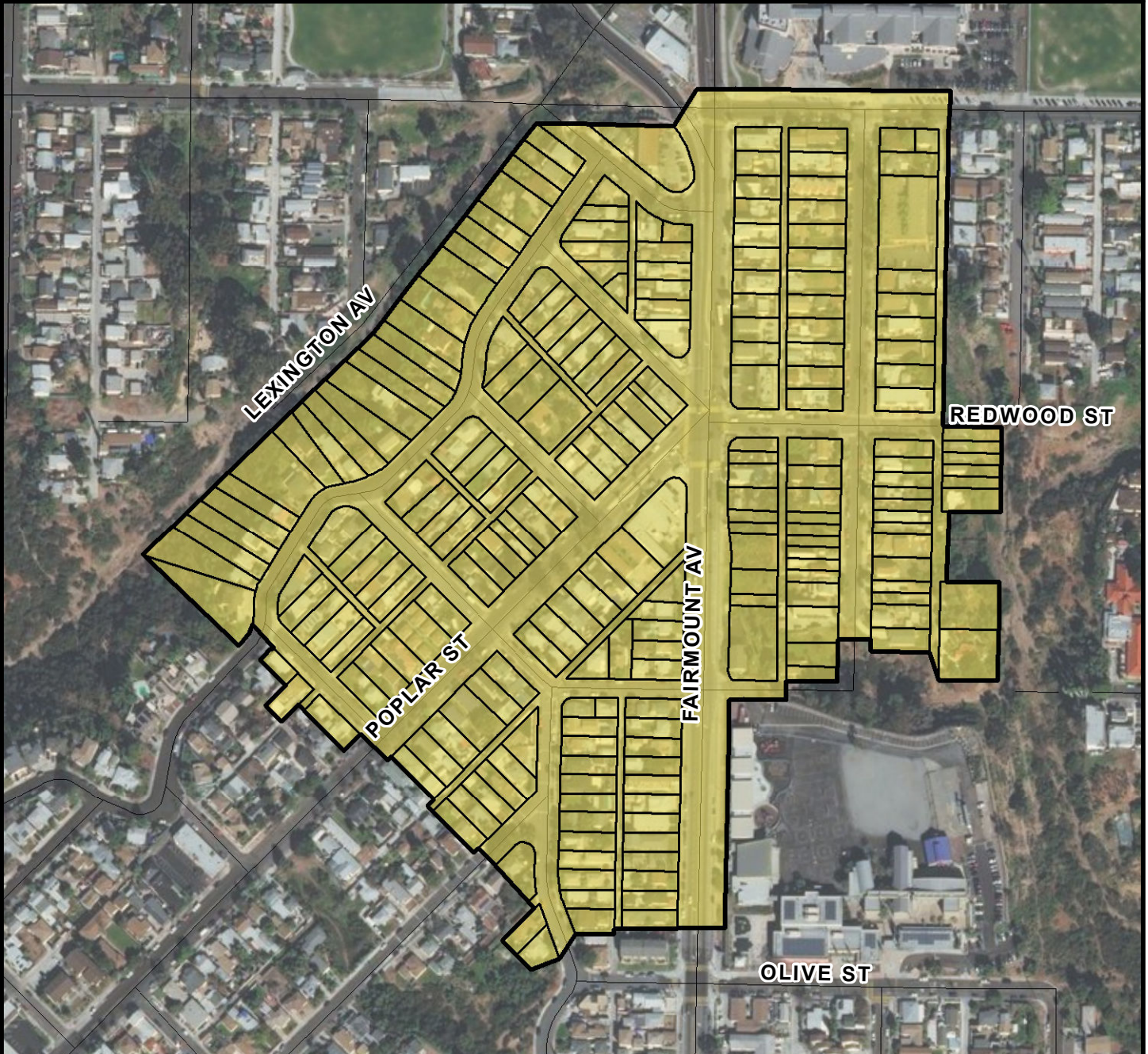
TRENCH LENGTH:	8,081 FT
SERVICE DROPS:	205
POWER POLE REMOVAL:	78
TRANSFORMER COUNT:	18
ESTIMATED COST:	\$ 6,719,145



THIS MAP/DATA IS PROVIDED WITHOUT WARRANTY OF ANY KIND, EITHER EXPRESSED OR IMPLIED, INCLUDING BUT NOT LIMITED TO, THE IMPLIED WARRANTIES OF MERCHANTABILITY AND FITNESS FOR A PARTICULAR PURPOSE.



COUNCIL DISTRICT 9
NEIGHBORHOOD: AZALEA
PLANNING COMMUNITY: MID-CITY: CITY HEIGHTS



SURCHARGE PROJECT
AZLA-03: AZALEA 03

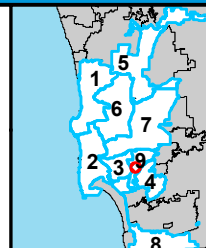
BOUNDARY LEGEND

-  Project Boundary
-  Parcel Boundaries



PROJECT DATA

TRENCH LENGTH:	9,315 FT
SERVICE DROPS:	221
POWER POLE REMOVAL:	94
TRANSFORMER COUNT:	24
ESTIMATED COST:	\$ 7,672,249



THIS MAP/DATA IS PROVIDED WITHOUT WARRANTY OF ANY KIND, EITHER EXPRESSED OR IMPLIED, INCLUDING BUT NOT LIMITED TO, THE IMPLIED WARRANTIES OF MERCHANTABILITY AND FITNESS FOR A PARTICULAR PURPOSE.



COUNCIL DISTRICT 9
NEIGHBORHOOD: AZALEA
PLANNING COMMUNITY: MID-CITY: CITY HEIGHTS



SURCHARGE PROJECT
AZLA-04: AZALEA 04

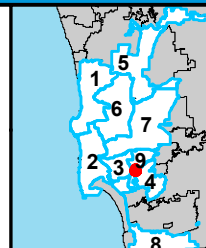
BOUNDARY LEGEND

-  Project Boundary
-  Parcel Boundaries



PROJECT DATA

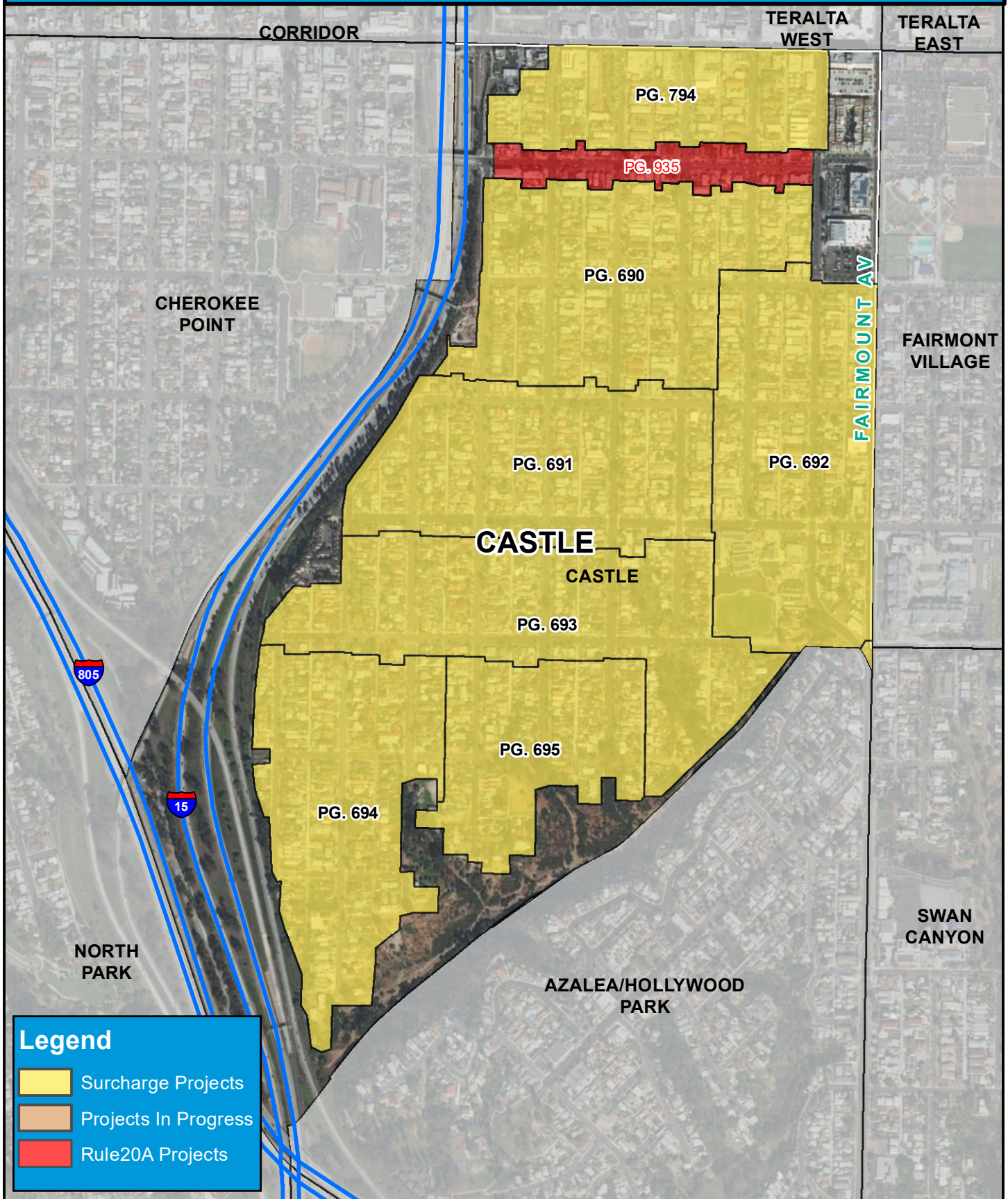
TRENCH LENGTH:	8,520 FT
SERVICE DROPS:	158
POWER POLE REMOVAL:	69
TRANSFORMER COUNT:	14
ESTIMATED COST:	\$ 6,271,267



THIS MAP/DATA IS PROVIDED WITHOUT WARRANTY OF ANY KIND, EITHER EXPRESSED OR IMPLIED, INCLUDING BUT NOT LIMITED TO, THE IMPLIED WARRANTIES OF MERCHANTABILITY AND FITNESS FOR A PARTICULAR PURPOSE.

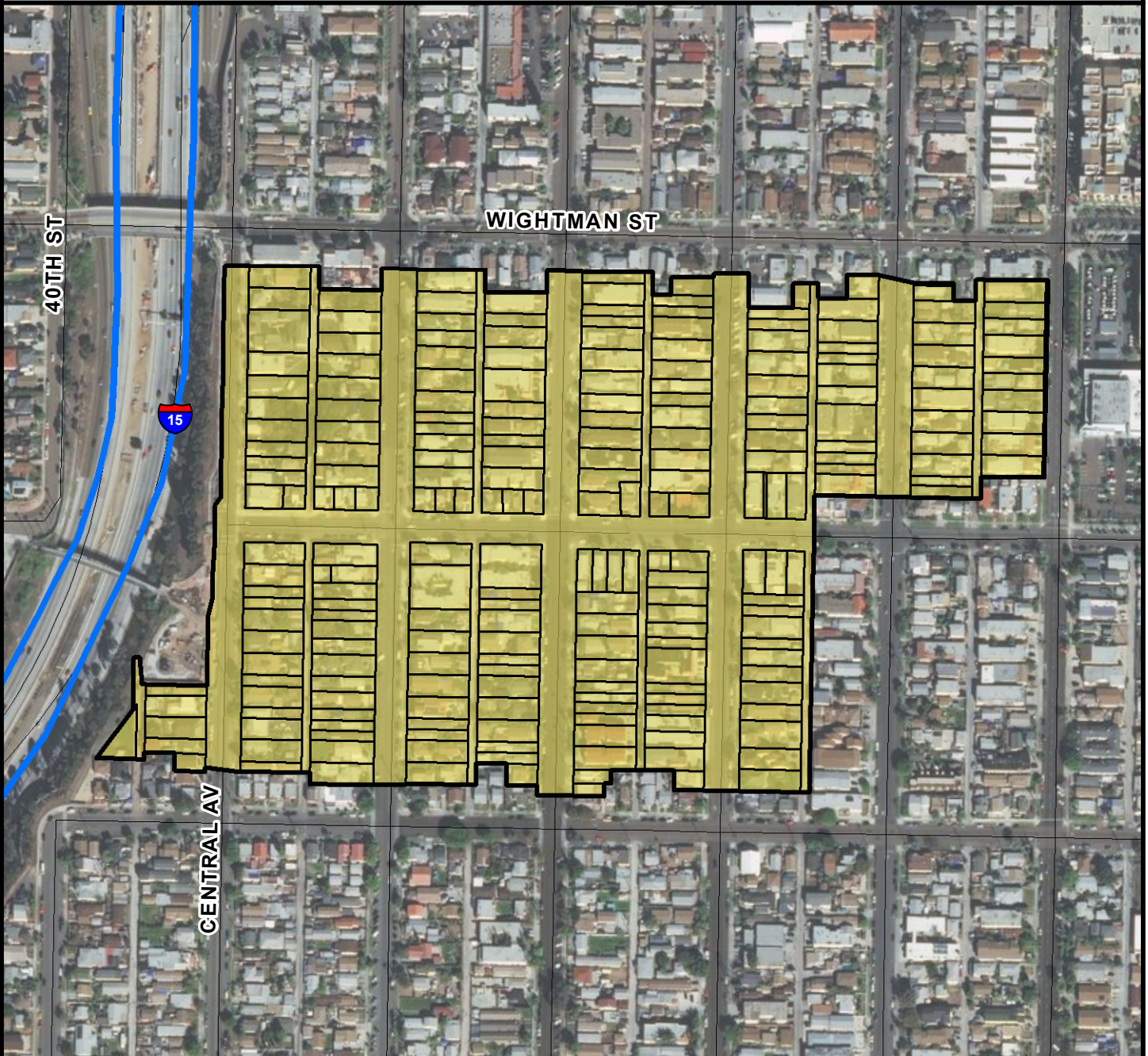


COUNCIL DISTRICT 9 NEIGHBORHOOD: CASTLE KEYED MAP





COUNCIL DISTRICT 9
NEIGHBORHOOD: CASTLE
PLANNING COMMUNITY: MID-CITY: CITY HEIGHTS



SURCHARGE PROJECT
CSTL-01: CASTLE 01

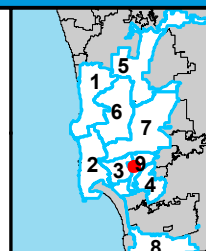
BOUNDARY LEGEND

-  Project Boundary
-  Parcel Boundaries



PROJECT DATA

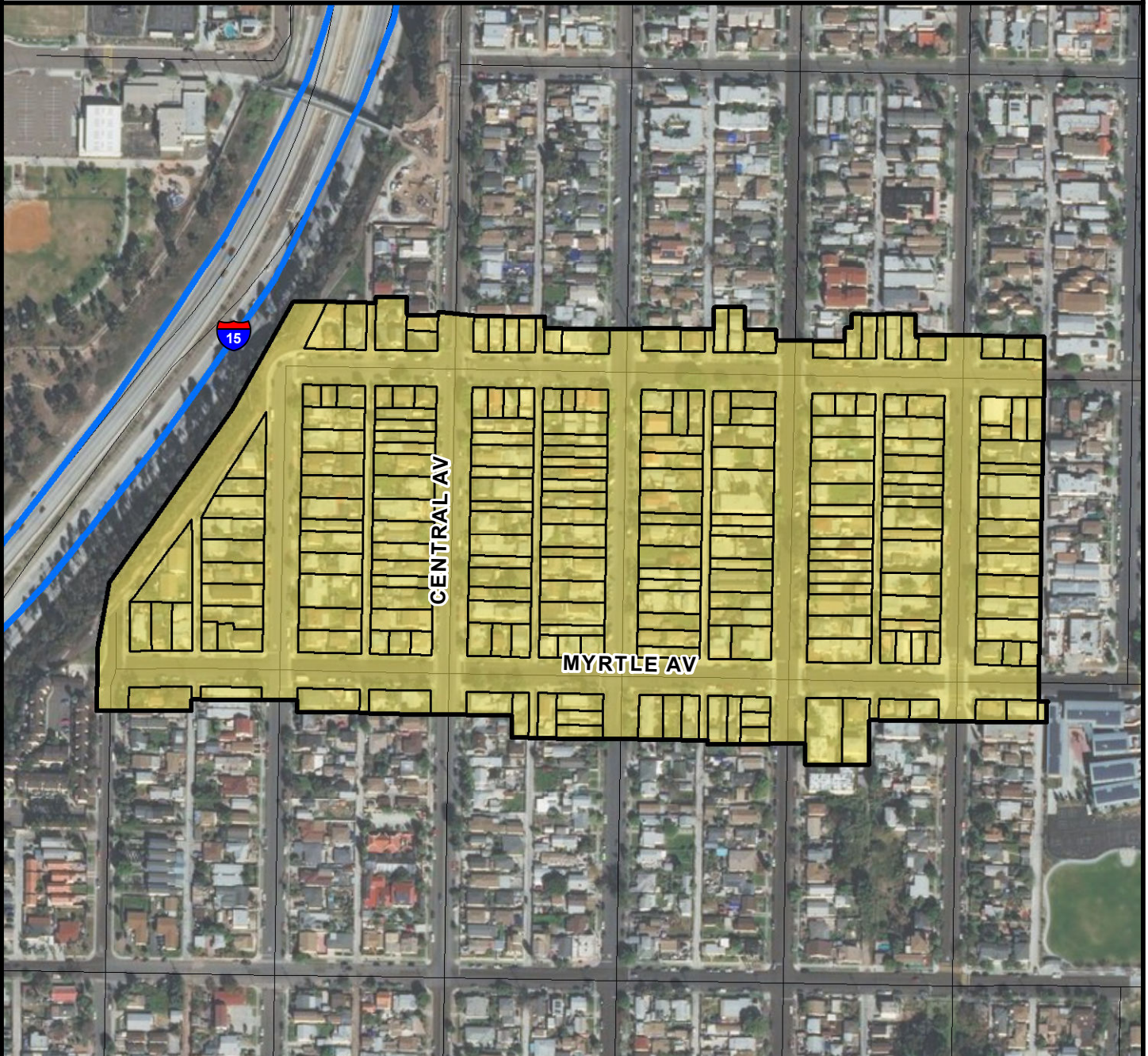
TRENCH LENGTH:	6,574 FT
SERVICE DROPS:	231
POWER POLE REMOVAL:	54
TRANSFORMER COUNT:	17
ESTIMATED COST:	\$ 6,240,676



THIS MAP/DATA IS PROVIDED WITHOUT WARRANTY OF ANY KIND, EITHER EXPRESSED OR IMPLIED, INCLUDING BUT NOT LIMITED TO, THE IMPLIED WARRANTIES OF MERCHANTABILITY AND FITNESS FOR A PARTICULAR PURPOSE.



COUNCIL DISTRICT 9
NEIGHBORHOOD: CASTLE
PLANNING COMMUNITY: MID-CITY: CITY HEIGHTS



SURCHARGE PROJECT
CSTL-02: CASTLE 02

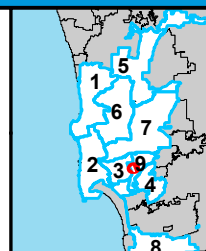
BOUNDARY LEGEND

-  Project Boundary
-  Parcel Boundaries



PROJECT DATA

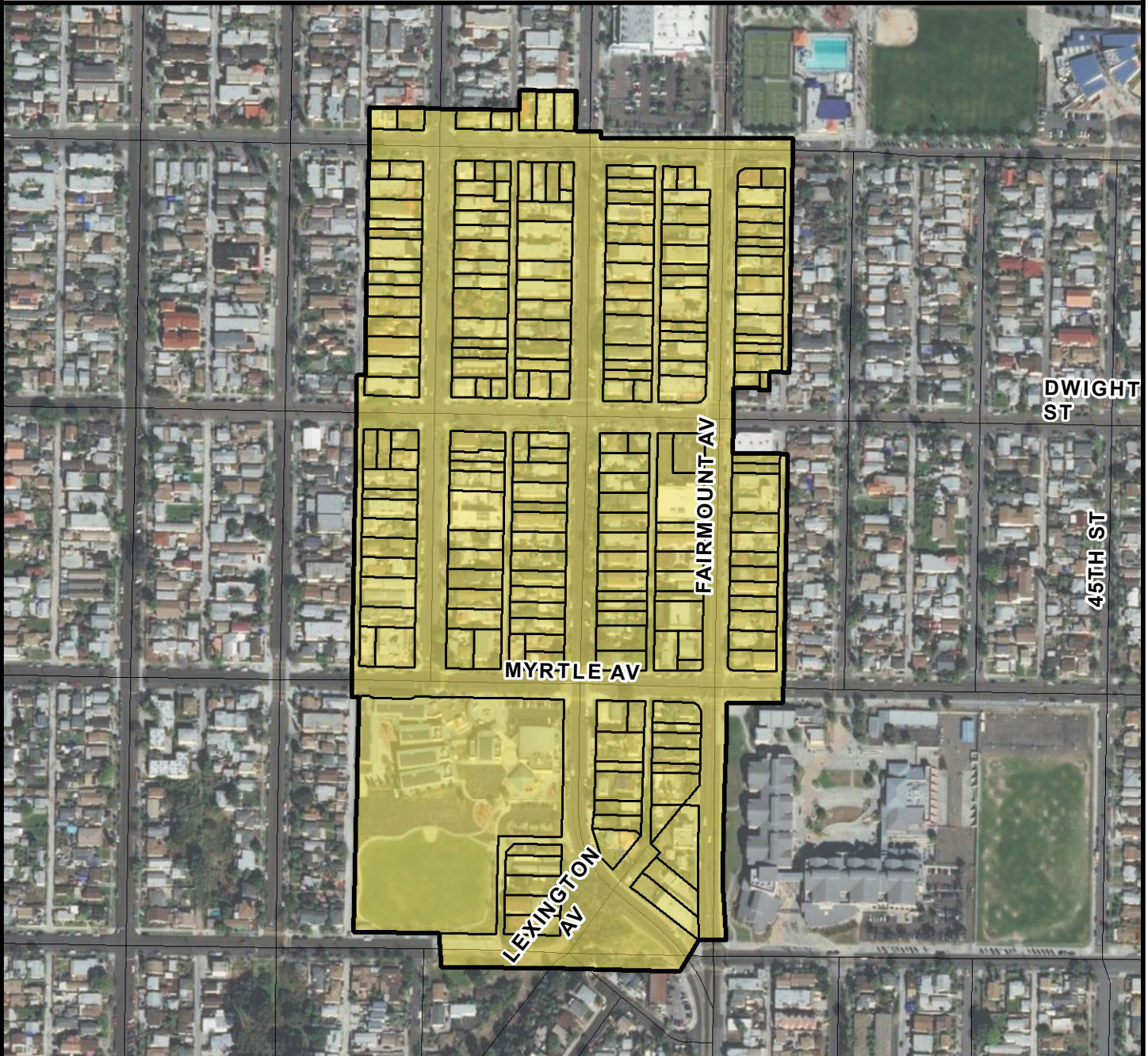
TRENCH LENGTH:	9,488 FT
SERVICE DROPS:	220
POWER POLE REMOVAL:	76
TRANSFORMER COUNT:	13
ESTIMATED COST:	\$ 7,379,567



THIS MAP/DATA IS PROVIDED WITHOUT WARRANTY OF ANY KIND, EITHER EXPRESSED OR IMPLIED, INCLUDING BUT NOT LIMITED TO, THE IMPLIED WARRANTIES OF MERCHANTABILITY AND FITNESS FOR A PARTICULAR PURPOSE.



COUNCIL DISTRICT 9
NEIGHBORHOOD: CASTLE
PLANNING COMMUNITY: MID-CITY: CITY HEIGHTS



SURCHARGE PROJECT
CSTL-03: CASTLE 03

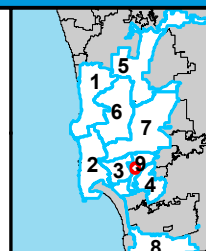
BOUNDARY LEGEND

-  Project Boundary
-  Parcel Boundaries



PROJECT DATA

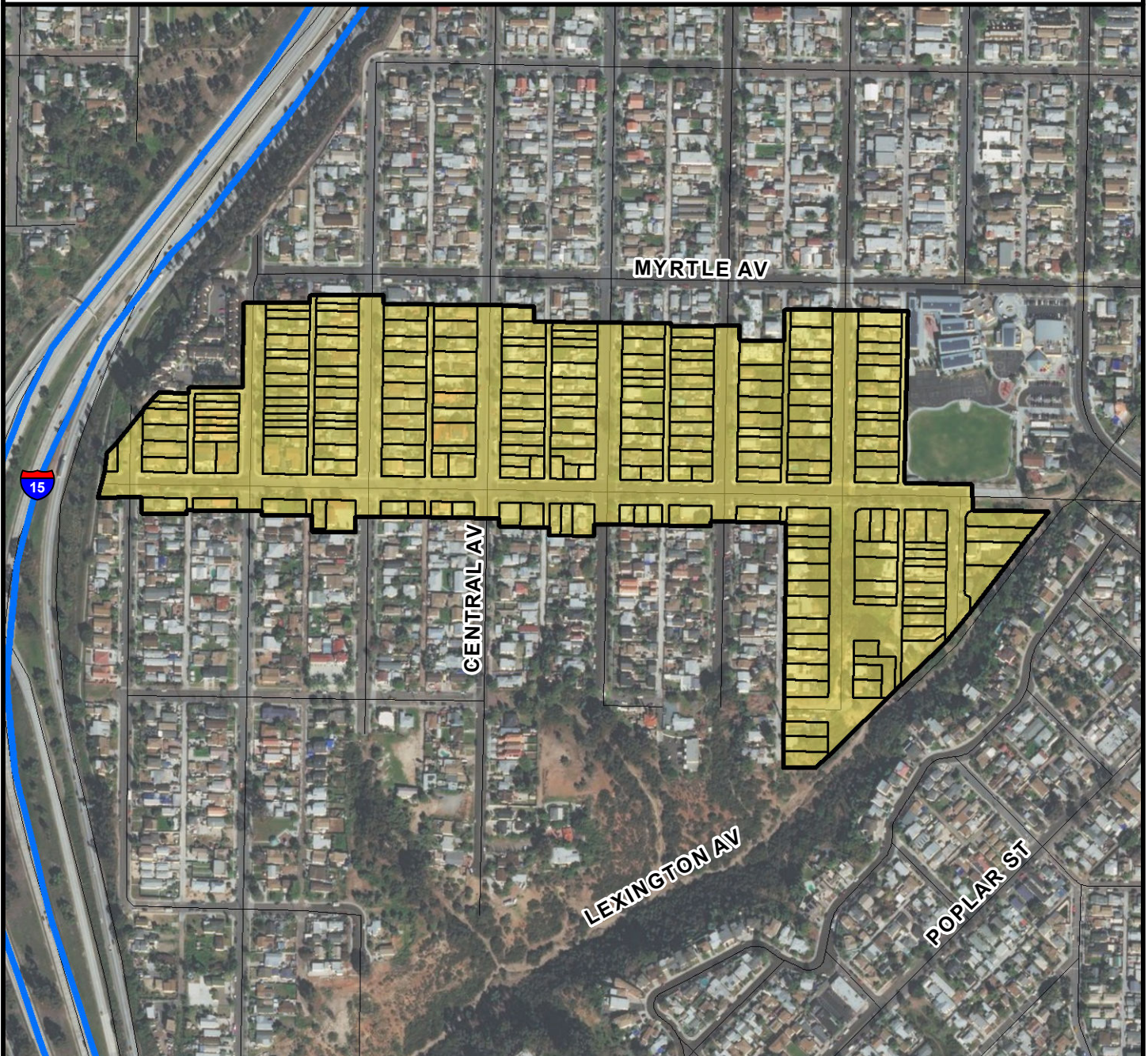
TRENCH LENGTH:	7,231 FT
SERVICE DROPS:	204
POWER POLE REMOVAL:	64
TRANSFORMER COUNT:	30
ESTIMATED COST:	\$ 6,640,648



THIS MAP/DATA IS PROVIDED WITHOUT WARRANTY OF ANY KIND, EITHER EXPRESSED OR IMPLIED, INCLUDING BUT NOT LIMITED TO, THE IMPLIED WARRANTIES OF MERCHANTABILITY AND FITNESS FOR A PARTICULAR PURPOSE.



COUNCIL DISTRICT 9
NEIGHBORHOOD: CASTLE
PLANNING COMMUNITY: MID-CITY: CITY HEIGHTS



SURCHARGE PROJECT
CSTL-04: CASTLE 04

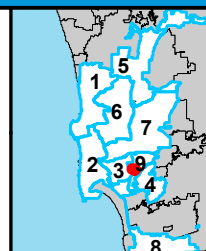
BOUNDARY LEGEND

-  Project Boundary
-  Parcel Boundaries



PROJECT DATA

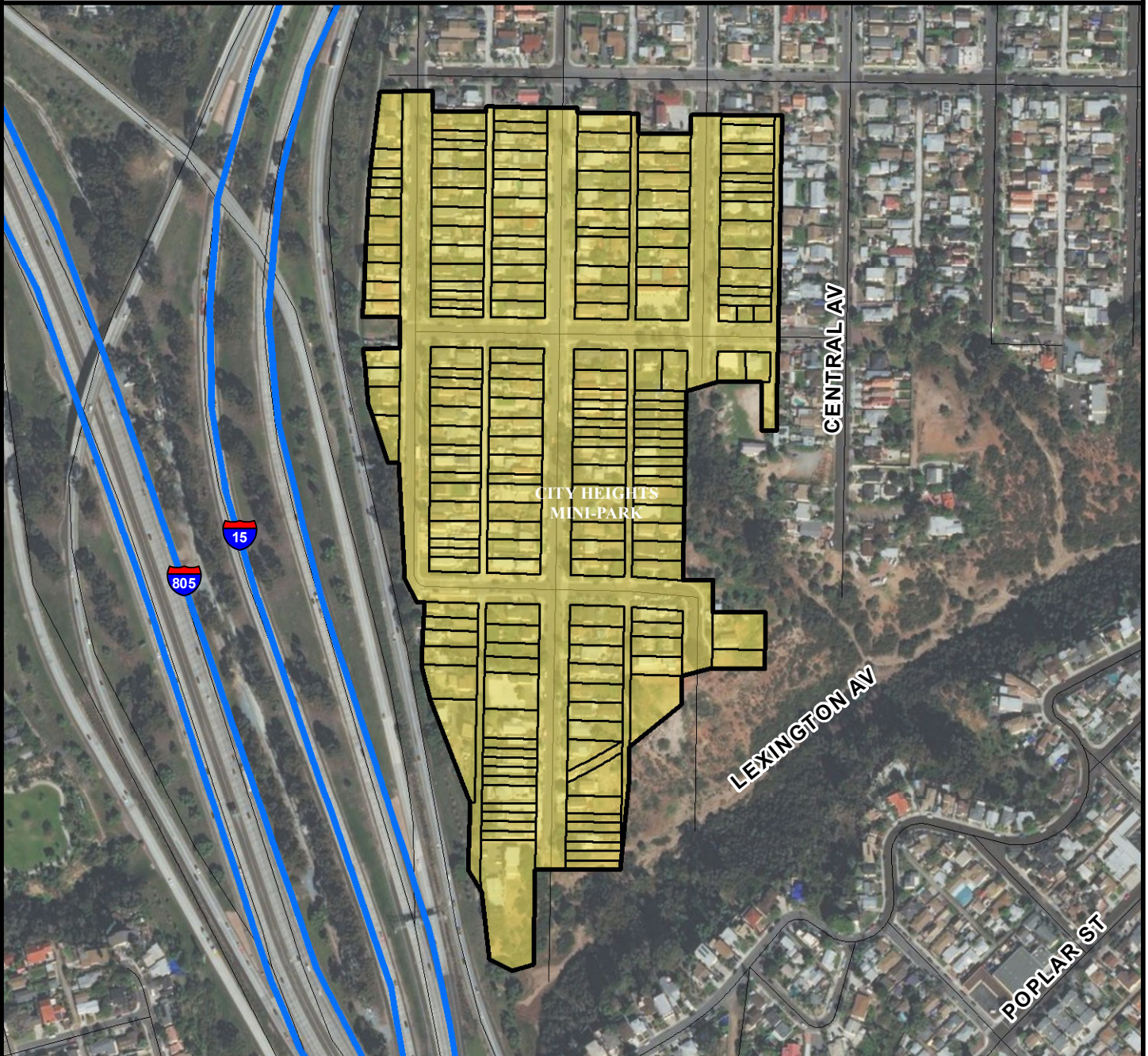
TRENCH LENGTH:	8,822 FT
SERVICE DROPS:	211
POWER POLE REMOVAL:	62
TRANSFORMER COUNT:	17
ESTIMATED COST:	\$ 7,029,598



THIS MAP/DATA IS PROVIDED WITHOUT WARRANTY OF ANY KIND, EITHER EXPRESSED OR IMPLIED, INCLUDING BUT NOT LIMITED TO, THE IMPLIED WARRANTIES OF MERCHANTABILITY AND FITNESS FOR A PARTICULAR PURPOSE.



COUNCIL DISTRICT 9
NEIGHBORHOOD: CASTLE
PLANNING COMMUNITY: MID-CITY: CITY HEIGHTS



SURCHARGE PROJECT
CSTL-05: CASTLE 05

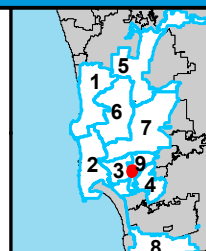
BOUNDARY LEGEND

-  Project Boundary
-  Parcel Boundaries



PROJECT DATA

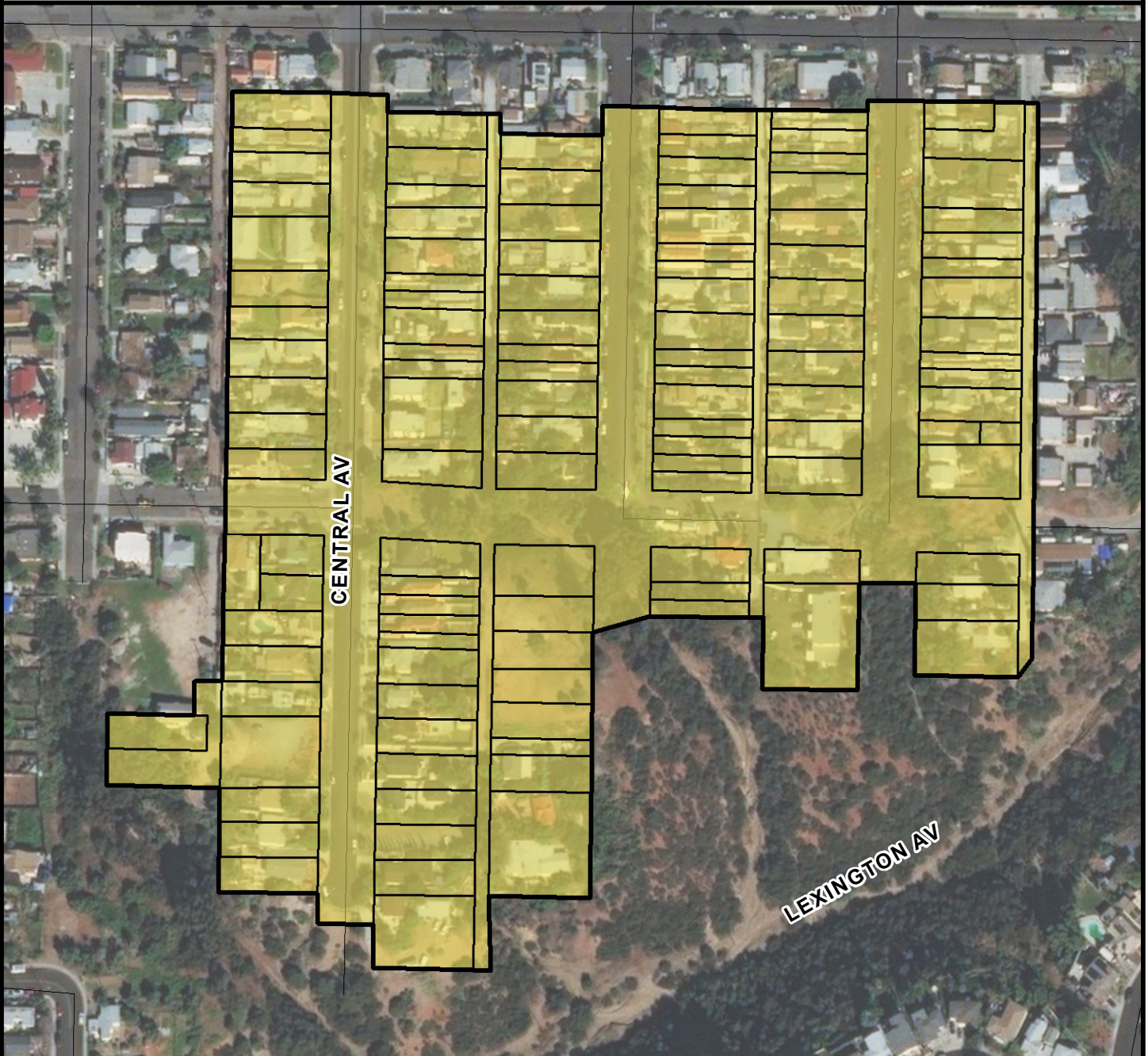
TRENCH LENGTH:	7,900 FT
SERVICE DROPS:	186
POWER POLE REMOVAL:	60
TRANSFORMER COUNT:	16
ESTIMATED COST:	\$ 6,295,246



THIS MAP/DATA IS PROVIDED WITHOUT WARRANTY OF ANY KIND, EITHER EXPRESSED OR IMPLIED, INCLUDING BUT NOT LIMITED TO, THE IMPLIED WARRANTIES OF MERCHANTABILITY AND FITNESS FOR A PARTICULAR PURPOSE.



COUNCIL DISTRICT 9
NEIGHBORHOOD: CASTLE
PLANNING COMMUNITY: MID-CITY: CITY HEIGHTS



SURCHARGE PROJECT
CSTL-06: CASTLE 06

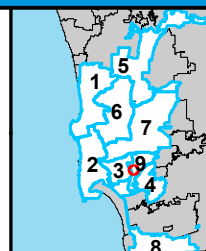
BOUNDARY LEGEND

-  Project Boundary
-  Parcel Boundaries



PROJECT DATA

TRENCH LENGTH:	3,696 FT
SERVICE DROPS:	116
POWER POLE REMOVAL:	35
TRANSFORMER COUNT:	8
ESTIMATED COST:	\$ 3,395,760



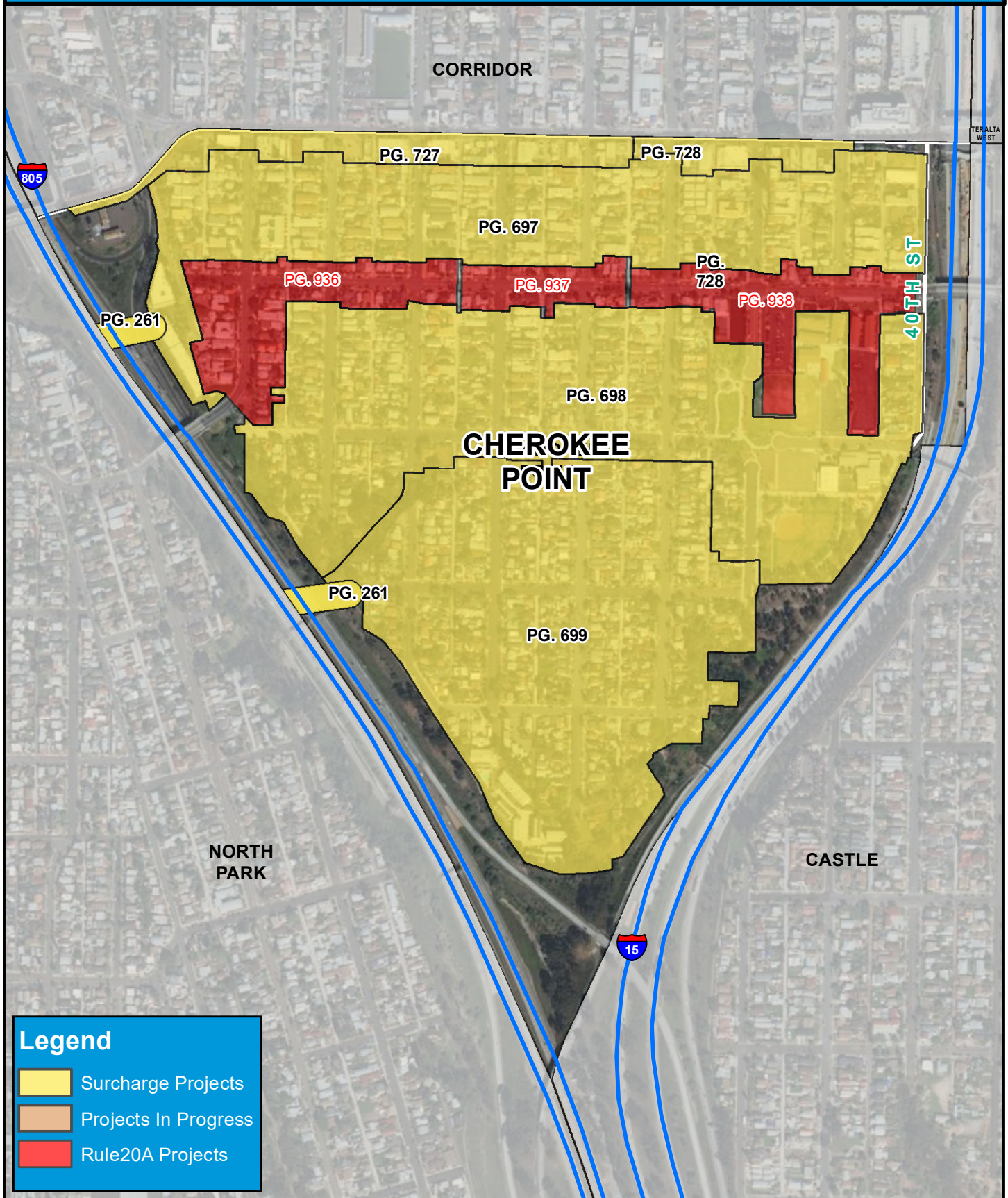
THIS MAP/DATA IS PROVIDED WITHOUT WARRANTY OF ANY KIND, EITHER EXPRESSED OR IMPLIED, INCLUDING BUT NOT LIMITED TO, THE IMPLIED WARRANTIES OF MERCHANTABILITY AND FITNESS FOR A PARTICULAR PURPOSE.



COUNCIL DISTRICT 9

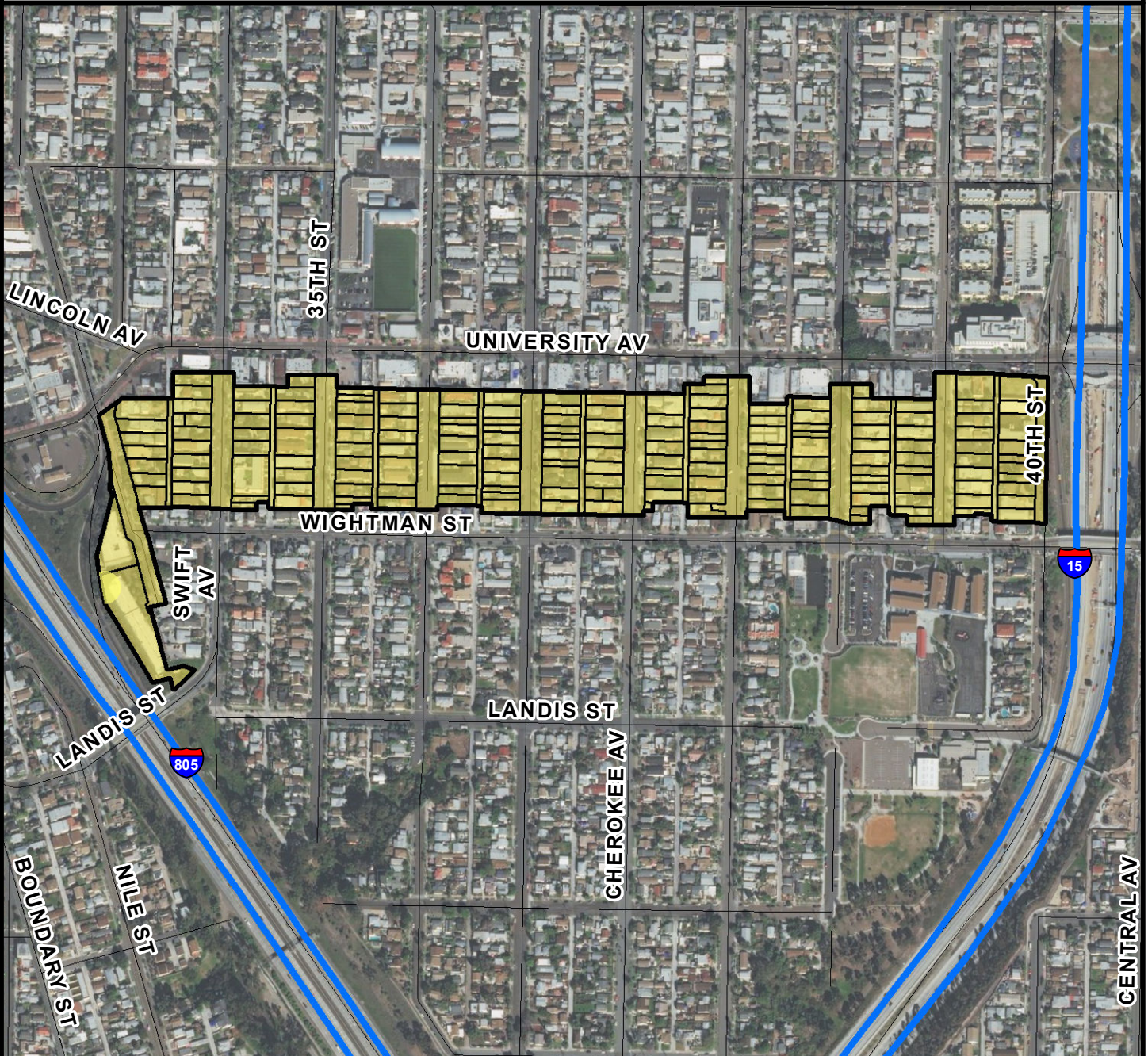
NEIGHBORHOOD: CHEROKEE POINT

KEYED MAP





COUNCIL DISTRICT 9
NEIGHBORHOOD: CHEROKEE POINT
PLANNING COMMUNITY: MID-CITY: CITY HEIGHTS



SURCHARGE PROJECT
CHKE-01: CHEROKEE POINT 01

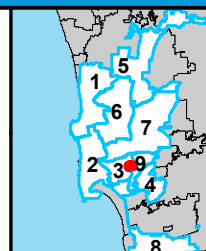
BOUNDARY LEGEND

-  Project Boundary
-  Parcel Boundaries



PROJECT DATA

TRENCH LENGTH:	4,275 FT
SERVICE DROPS:	179
POWER POLE REMOVAL:	46
TRANSFORMER COUNT:	19
ESTIMATED COST:	\$ 4,687,111



THIS MAP/DATA IS PROVIDED WITHOUT WARRANTY OF ANY KIND, EITHER EXPRESSED OR IMPLIED, INCLUDING BUT NOT LIMITED TO, THE IMPLIED WARRANTIES OF MERCHANTABILITY AND FITNESS FOR A PARTICULAR PURPOSE.





COUNCIL DISTRICT 9
NEIGHBORHOOD: CHEROKEE POINT
PLANNING COMMUNITY: MID-CITY: CITY HEIGHTS



SURCHARGE PROJECT
CHKE-02: CHEROKEE POINT 02

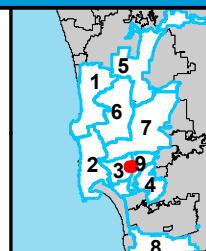
BOUNDARY LEGEND

-  Project Boundary
-  Parcel Boundaries



PROJECT DATA

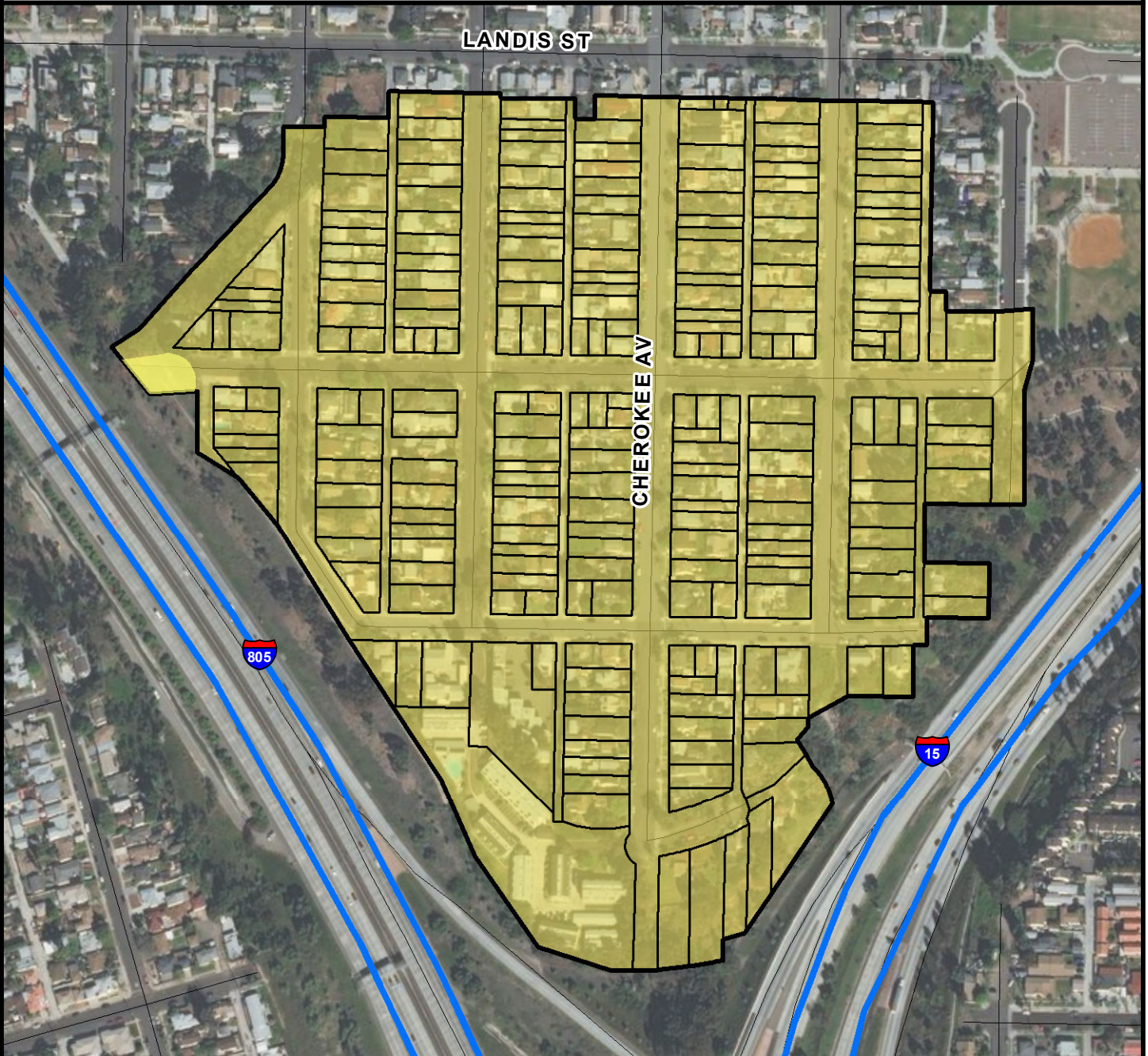
TRENCH LENGTH:	7,826 FT
SERVICE DROPS:	222
POWER POLE REMOVAL:	69
TRANSFORMER COUNT:	22
ESTIMATED COST:	\$ 6,907,058



THIS MAP/DATA IS PROVIDED WITHOUT WARRANTY OF ANY KIND, EITHER EXPRESSED OR IMPLIED, INCLUDING BUT NOT LIMITED TO, THE IMPLIED WARRANTIES OF MERCHANTABILITY AND FITNESS FOR A PARTICULAR PURPOSE.



COUNCIL DISTRICT 9
NEIGHBORHOOD: CHEROKEE POINT
PLANNING COMMUNITY: MID-CITY: CITY HEIGHTS



SURCHARGE PROJECT
CHKE-03: CHEROKEE POINT 03

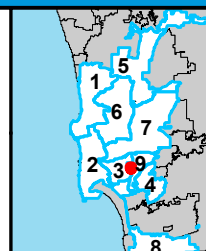
BOUNDARY LEGEND

-  Project Boundary
-  Parcel Boundaries



PROJECT DATA

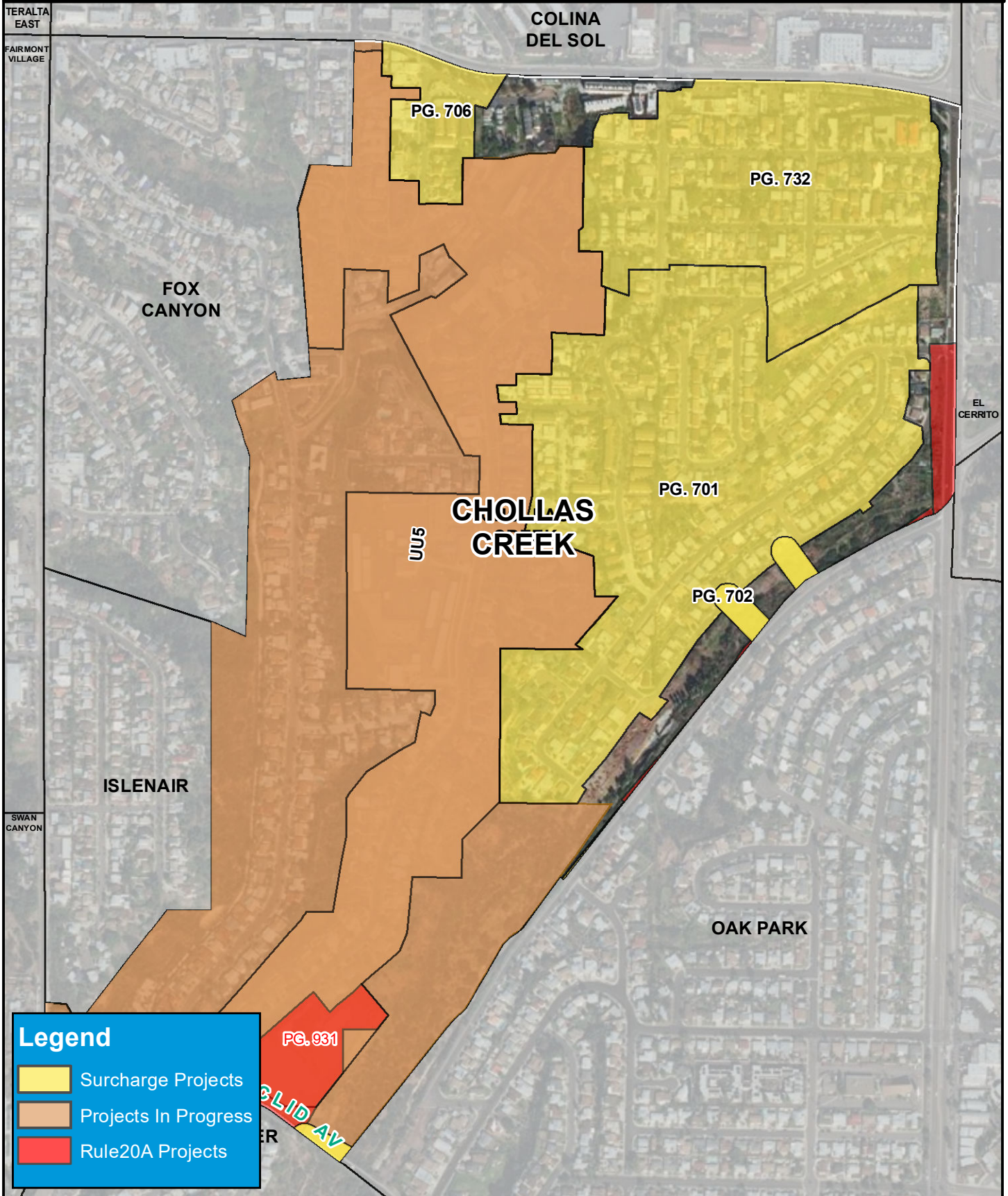
TRENCH LENGTH:	9,427 FT
SERVICE DROPS:	234
POWER POLE REMOVAL:	78
TRANSFORMER COUNT:	16
ESTIMATED COST:	\$ 7,593,585



THIS MAP/DATA IS PROVIDED WITHOUT WARRANTY OF ANY KIND, EITHER EXPRESSED OR IMPLIED, INCLUDING BUT NOT LIMITED TO, THE IMPLIED WARRANTIES OF MERCHANTABILITY AND FITNESS FOR A PARTICULAR PURPOSE.

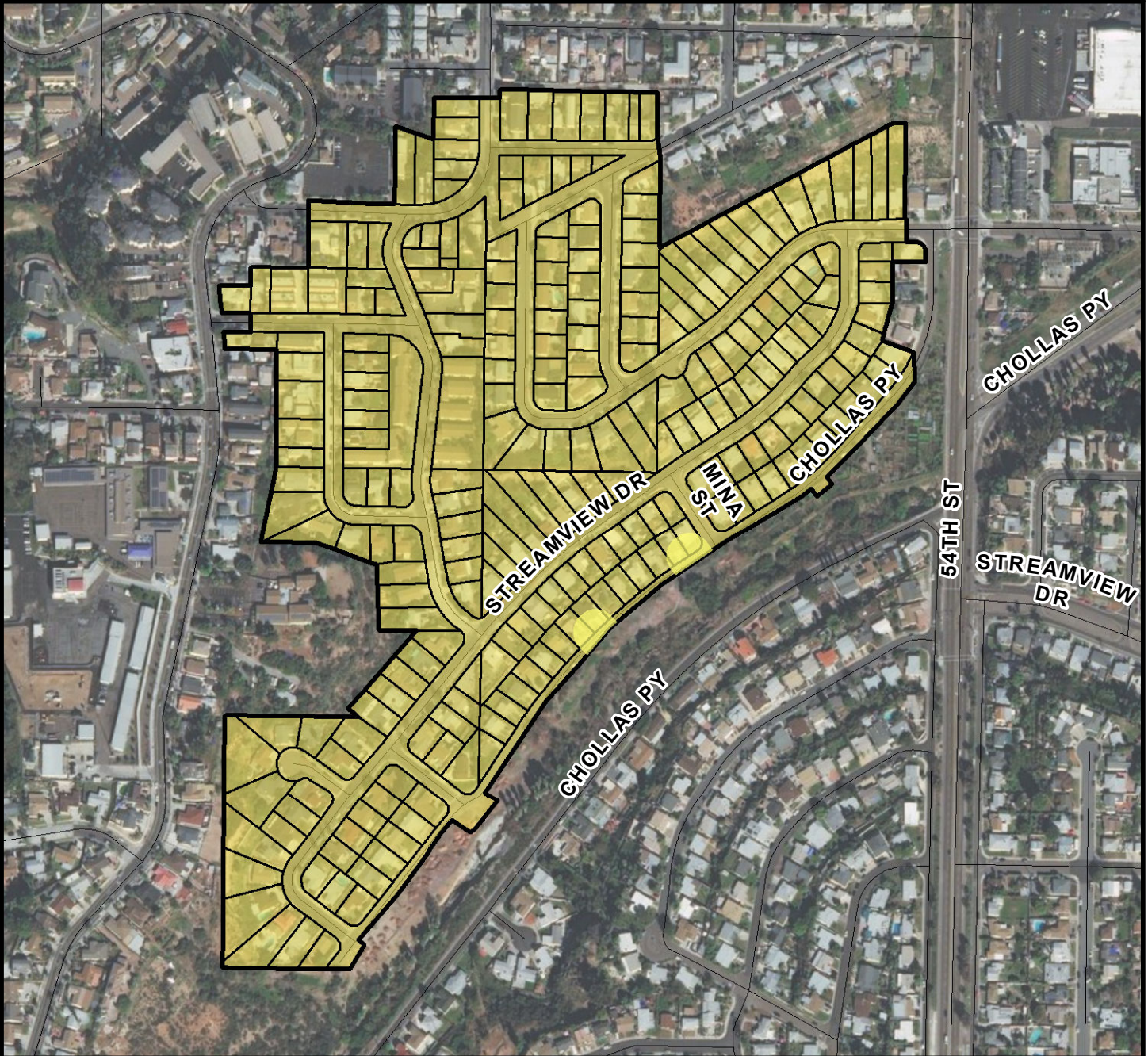


COUNCIL DISTRICT 9 NEIGHBORHOOD: CHOLLAS CREEK KEYED MAP





COUNCIL DISTRICT 9
NEIGHBORHOOD: CHOLLAS CREEK
PLANNING COMMUNITY: MID-CITY: CITY HEIGHTS



SURCHARGE PROJECT
CHCR-01: CHOLLAS CREEK 01

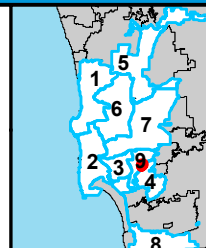
BOUNDARY LEGEND

-  Project Boundary
-  Parcel Boundaries



PROJECT DATA

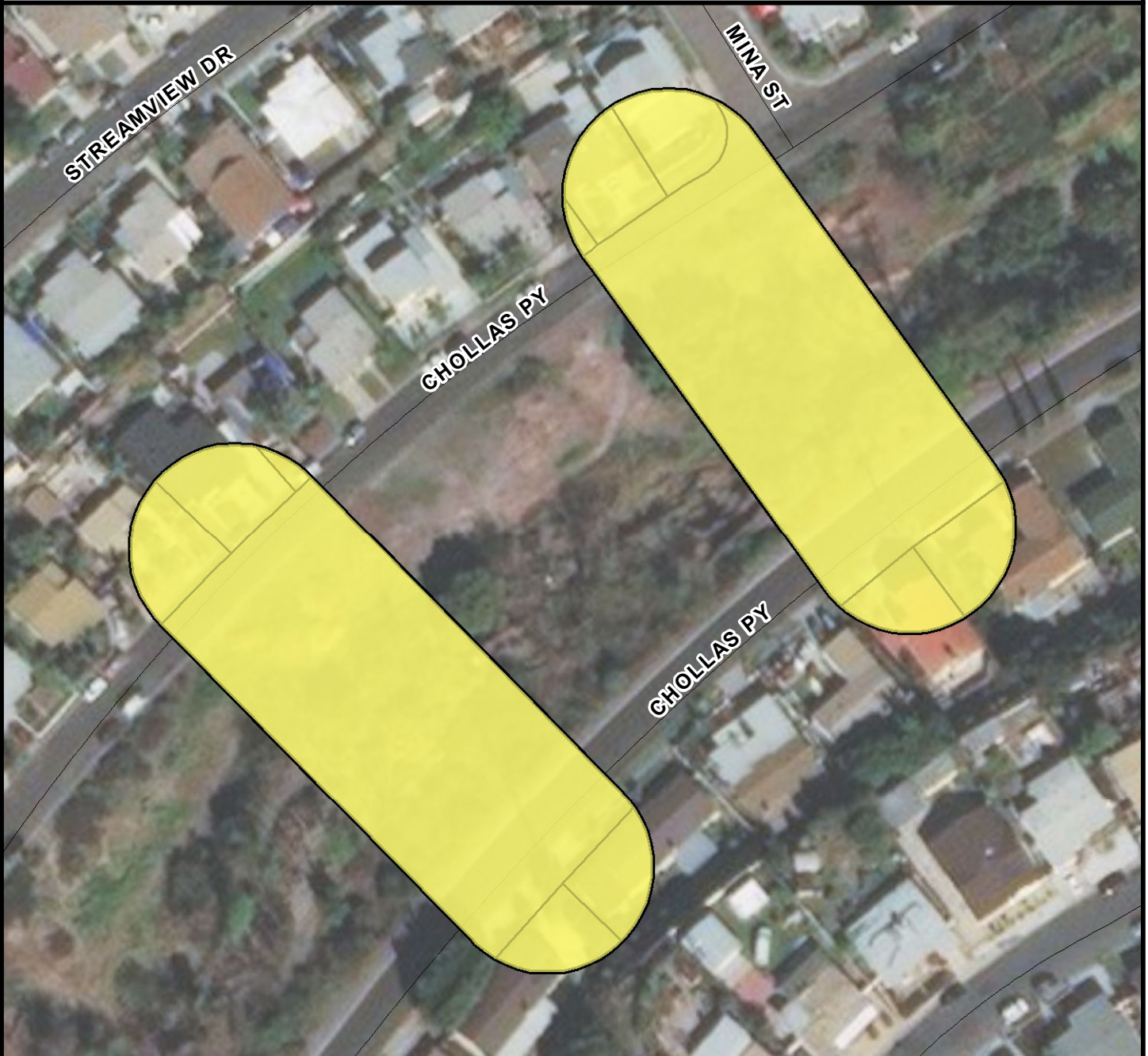
TRENCH LENGTH:	10,931 FT
SERVICE DROPS:	251
POWER POLE REMOVAL:	87
TRANSFORMER COUNT:	18
ESTIMATED COST:	\$ 8,431,493



THIS MAP/DATA IS PROVIDED WITHOUT WARRANTY OF ANY KIND, EITHER EXPRESSED OR IMPLIED, INCLUDING BUT NOT LIMITED TO, THE IMPLIED WARRANTIES OF MERCHANTABILITY AND FITNESS FOR A PARTICULAR PURPOSE.



COUNCIL DISTRICT 9
NEIGHBORHOOD: CHOLLAS CREEK
PLANNING COMMUNITY: MID-CITY: CITY HEIGHTS



SURCHARGE PROJECT
CHCR-S1: CHOLLAS CREEK SEGMENT 01

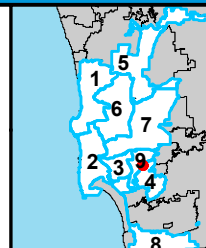
BOUNDARY LEGEND

-  Project Boundary
-  Parcel Boundaries



PROJECT DATA

TRENCH LENGTH:	848 FT
SERVICE DROPS:	4
POWER POLE REMOVAL:	2
TRANSFORMER COUNT:	2
ESTIMATED COST:	\$ 661,978



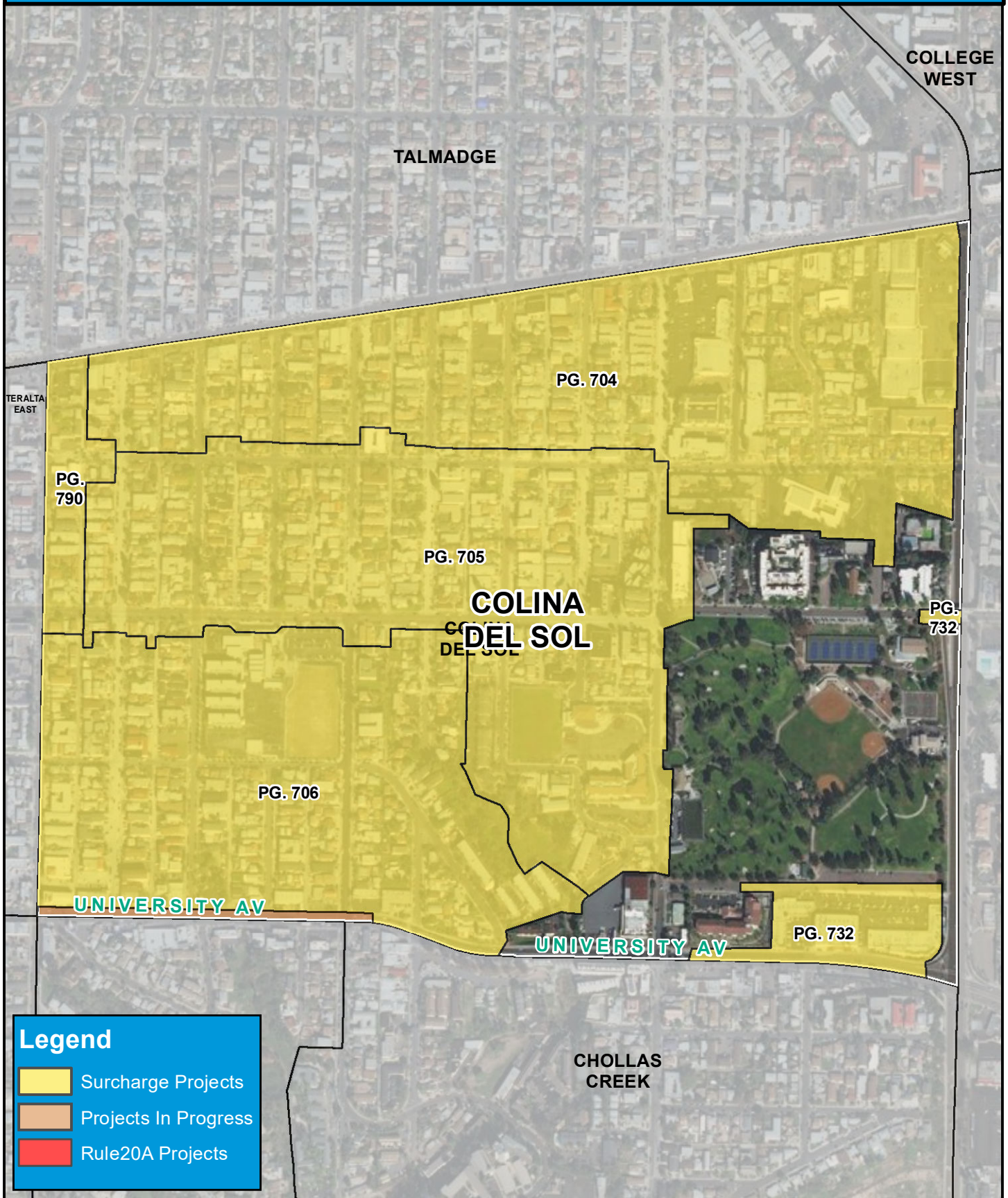
SanGIS
THIS MAP/DATA IS
PROVIDED WITHOUT
WARRANTY OF ANY
KIND, EITHER
EXPRESSED OR
IMPLIED, INCLUDING
BUT NOT LIMITED TO,
THE IMPLIED
WARRANTIES OF
MERCHANTABILITY AND
FITNESS FOR A
PARTICULAR PURPOSE.



COUNCIL DISTRICT 9

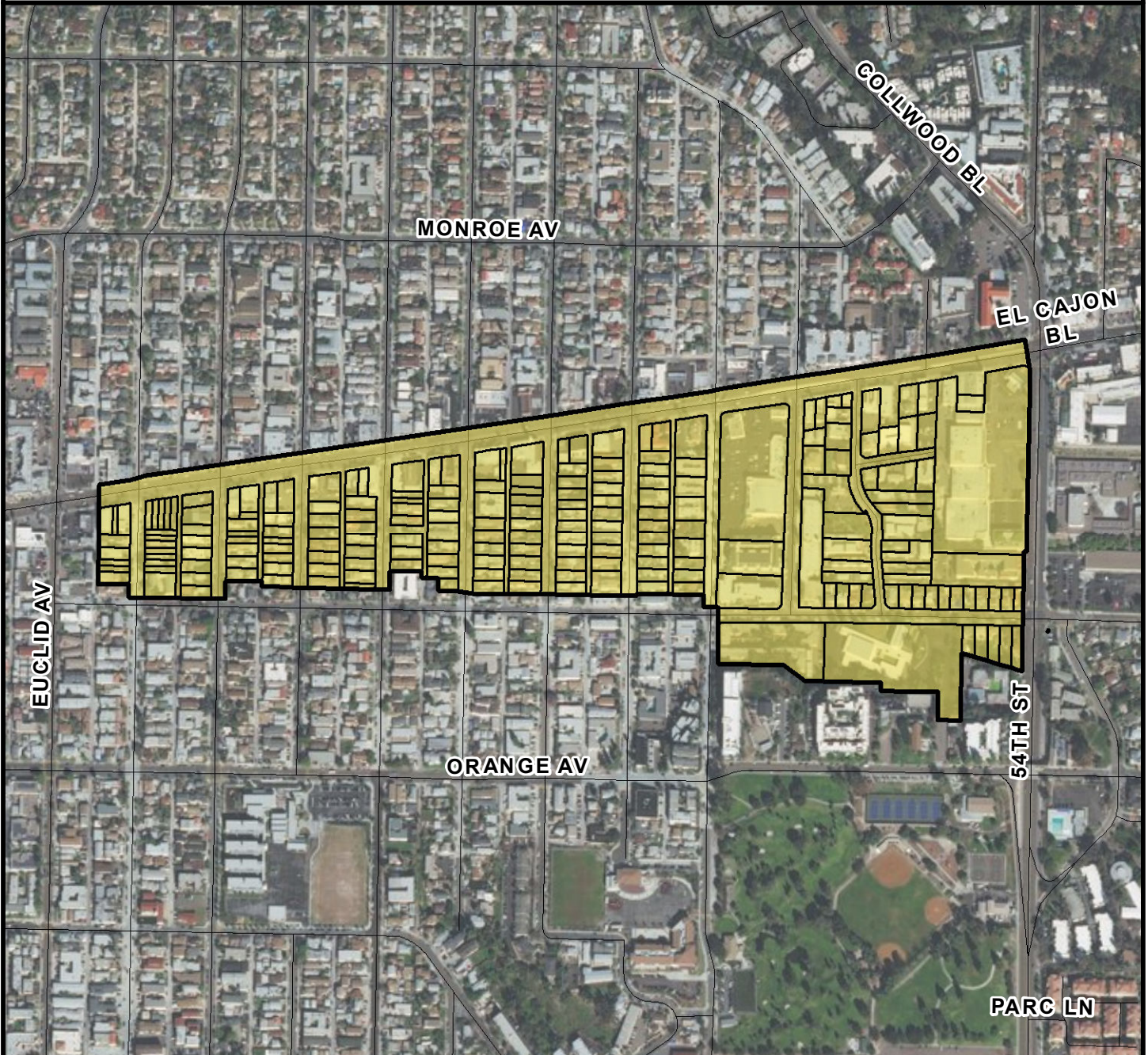
NEIGHBORHOOD: COLINA DEL SOL

KEYED MAP





COUNCIL DISTRICT 9
NEIGHBORHOOD: COLINA DEL SOL
PLANNING COMMUNITY: MID-CITY: CITY HEIGHTS



SURCHARGE PROJECT
CSOL-01: COLINA DEL SOL 01

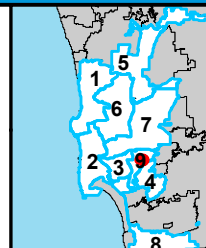
BOUNDARY LEGEND

-  Project Boundary
-  Parcel Boundaries



PROJECT DATA

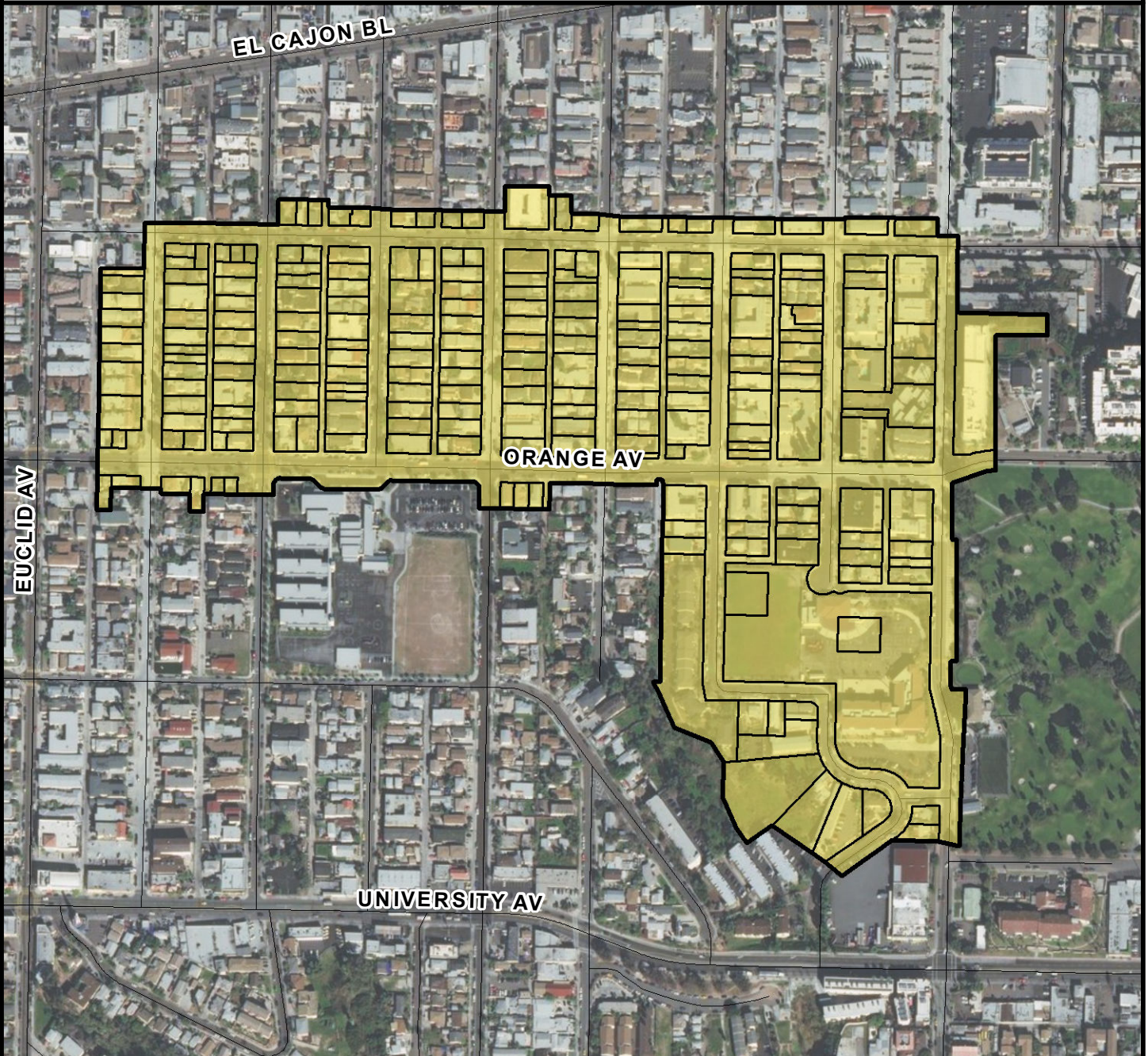
TRENCH LENGTH:	7,388 FT
SERVICE DROPS:	210
POWER POLE REMOVAL:	76
TRANSFORMER COUNT:	27
ESTIMATED COST:	\$ 6,731,614



THIS MAP/DATA IS PROVIDED WITHOUT WARRANTY OF ANY KIND, EITHER EXPRESSED OR IMPLIED, INCLUDING BUT NOT LIMITED TO, THE IMPLIED WARRANTIES OF MERCHANTABILITY AND FITNESS FOR A PARTICULAR PURPOSE.



COUNCIL DISTRICT 9
NEIGHBORHOOD: COLINA DEL SOL
PLANNING COMMUNITY: MID-CITY: CITY HEIGHTS



SURCHARGE PROJECT
CSOL-02: COLINA DEL SOL 02

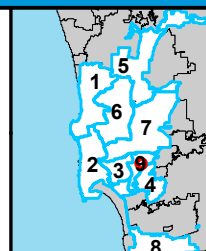
BOUNDARY LEGEND

-  Project Boundary
-  Parcel Boundaries



PROJECT DATA

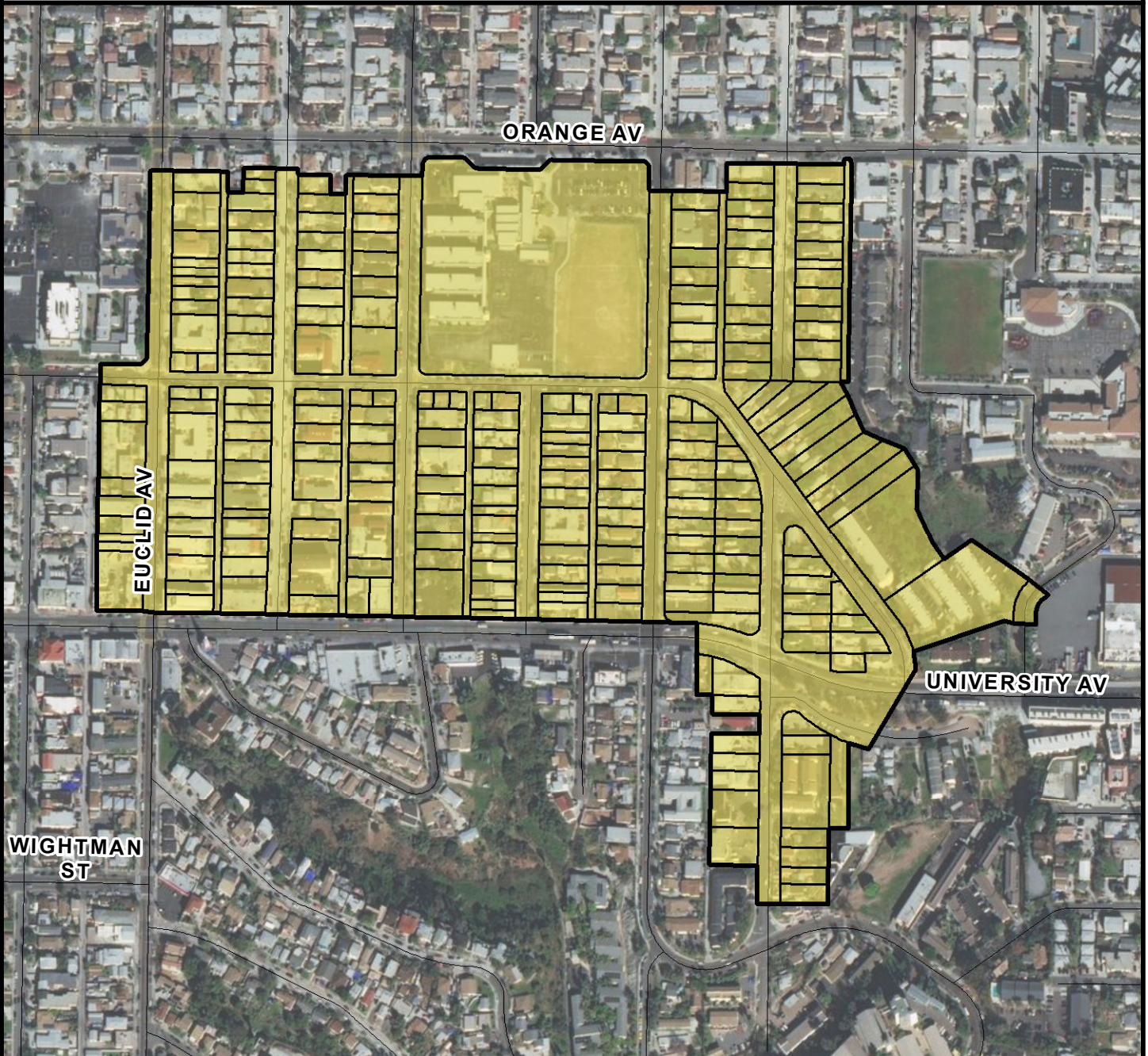
TRENCH LENGTH:	8,515 FT
SERVICE DROPS:	226
POWER POLE REMOVAL:	86
TRANSFORMER COUNT:	22
ESTIMATED COST:	\$ 7,307,908



THIS MAP/DATA IS PROVIDED WITHOUT WARRANTY OF ANY KIND, EITHER EXPRESSED OR IMPLIED, INCLUDING BUT NOT LIMITED TO, THE IMPLIED WARRANTIES OF MERCHANTABILITY AND FITNESS FOR A PARTICULAR PURPOSE.





COUNCIL DISTRICT 9
NEIGHBORHOOD: COLINA DEL SOL
PLANNING COMMUNITY: MID-CITY: CITY HEIGHTS



SURCHARGE PROJECT
CSOL-03: COLINA DEL SOL 03

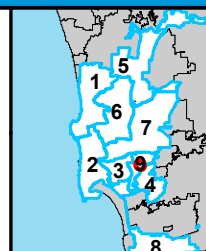
BOUNDARY LEGEND

-  Project Boundary
-  Parcel Boundaries



PROJECT DATA

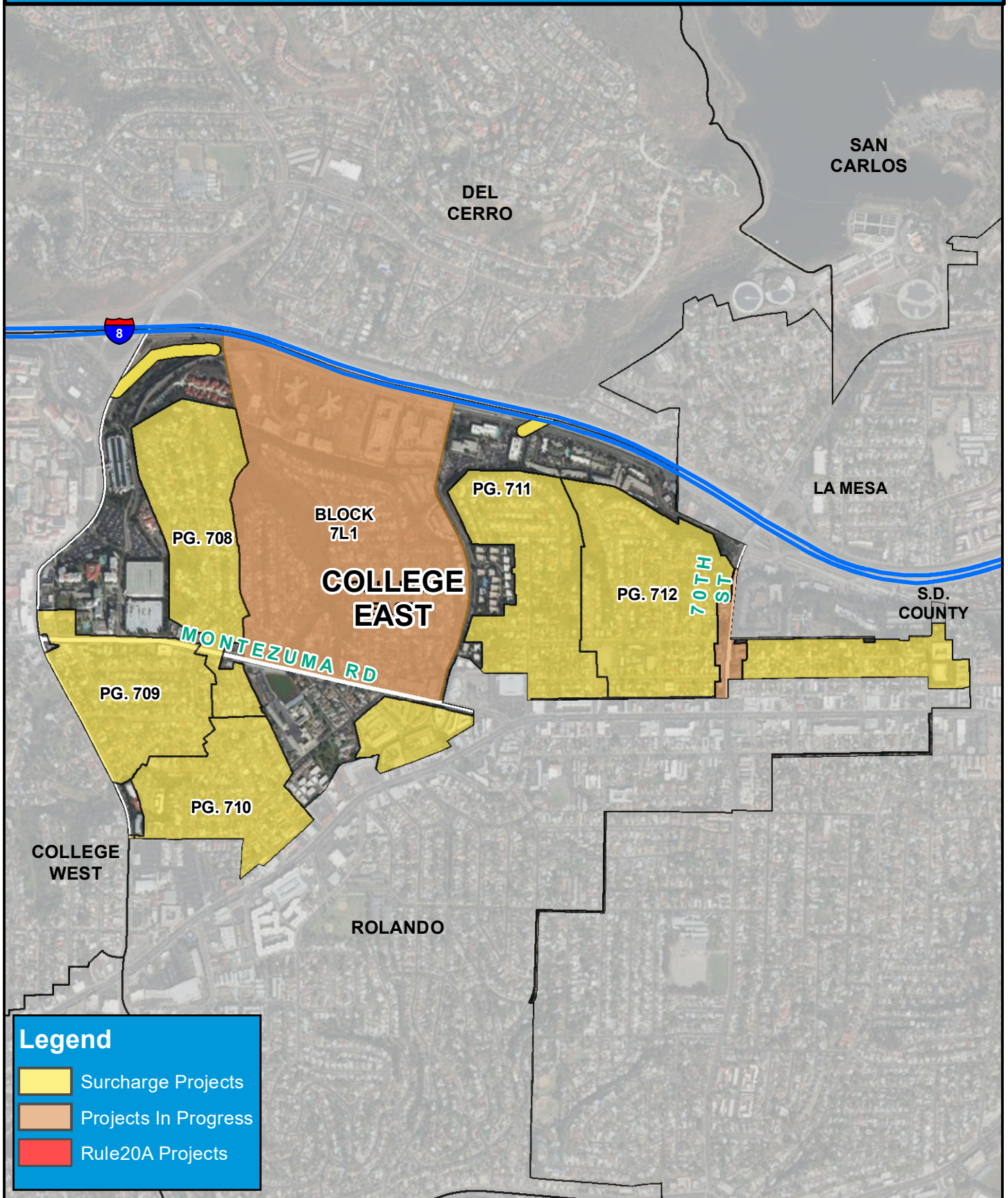
TRENCH LENGTH:	8,256 FT
SERVICE DROPS:	236
POWER POLE REMOVAL:	75
TRANSFORMER COUNT:	25
ESTIMATED COST:	\$ 7,323,522



THIS MAP/DATA IS PROVIDED WITHOUT WARRANTY OF ANY KIND, EITHER EXPRESSED OR IMPLIED, INCLUDING BUT NOT LIMITED TO, THE IMPLIED WARRANTIES OF MERCHANTABILITY AND FITNESS FOR A PARTICULAR PURPOSE.

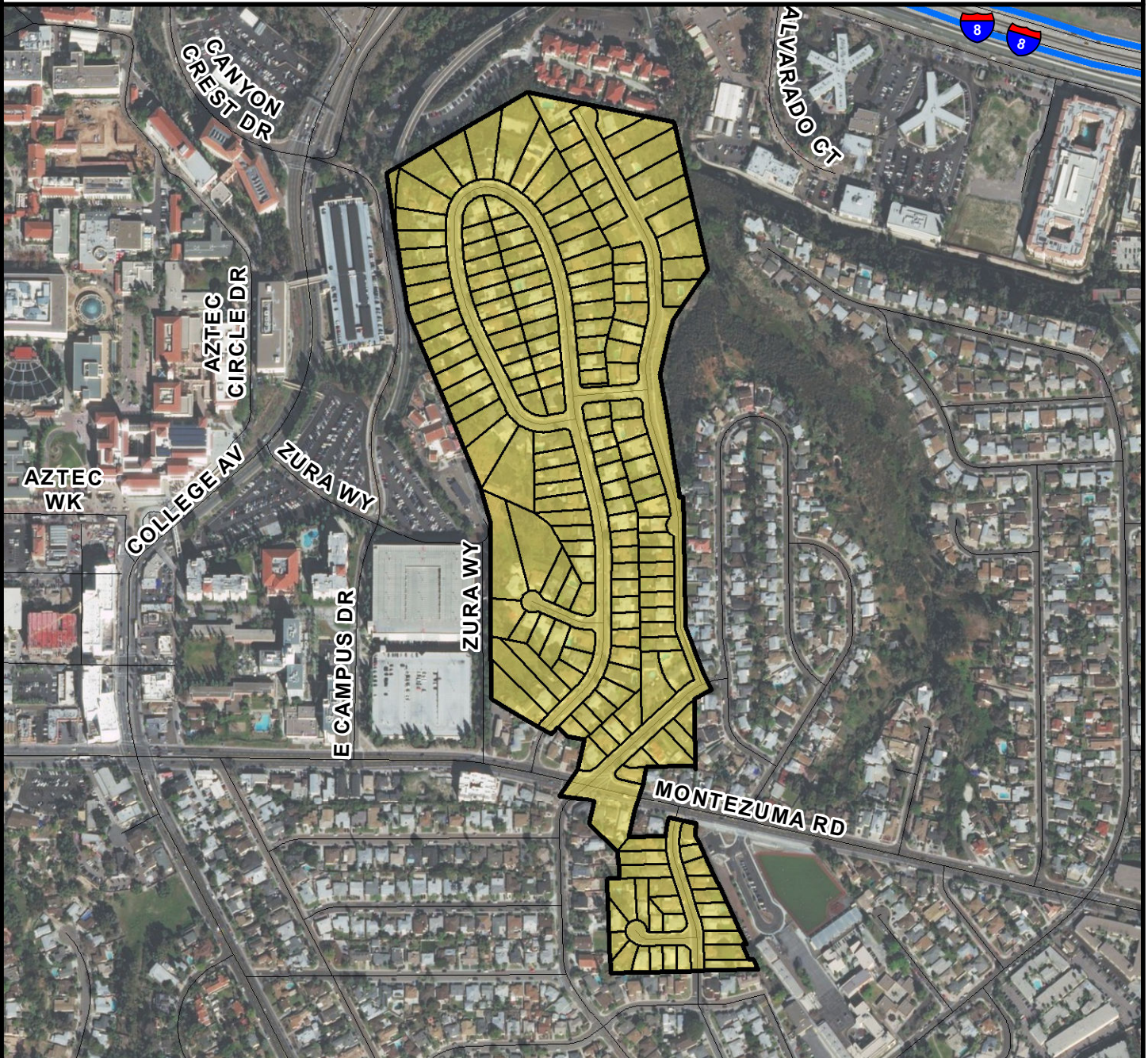


COUNCIL DISTRICT 9 NEIGHBORHOOD: COLLEGE EAST KEYED MAP





COUNCIL DISTRICT 9
NEIGHBORHOOD: COLLEGE EAST
PLANNING COMMUNITY: COLLEGE AREA



SURCHARGE PROJECT
CLGE-01: COLLEGE EAST 01

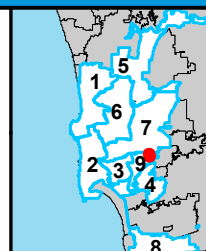
BOUNDARY LEGEND

-  Project Boundary
-  Parcel Boundaries



PROJECT DATA

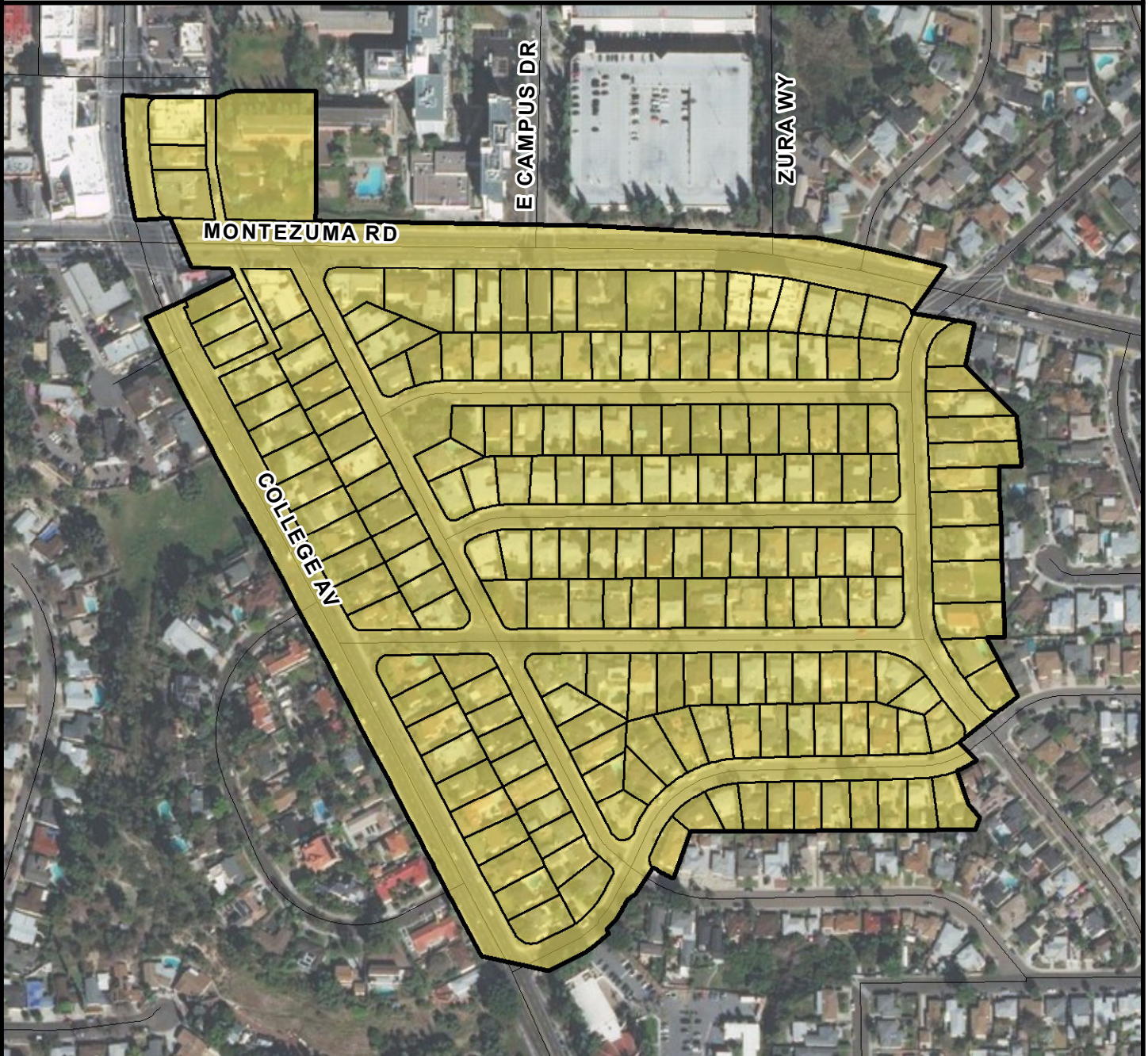
TRENCH LENGTH:	7,616 FT
SERVICE DROPS:	179
POWER POLE REMOVAL:	58
TRANSFORMER COUNT:	18
ESTIMATED COST:	\$ 6,115,652



SanGIS
THIS MAP/DATA IS
PROVIDED WITHOUT
WARRANTY OF ANY
KIND, EITHER
EXPRESSED OR
IMPLIED, INCLUDING
BUT NOT LIMITED TO,
THE IMPLIED
WARRANTIES OF
MERCHANTABILITY AND
FITNESS FOR A
PARTICULAR PURPOSE.





COUNCIL DISTRICT 9
NEIGHBORHOOD: COLLEGE EAST
PLANNING COMMUNITY: COLLEGE AREA



SURCHARGE PROJECT
CLGE-02: COLLEGE EAST 02

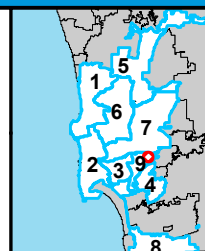
BOUNDARY LEGEND

-  Project Boundary
-  Parcel Boundaries



PROJECT DATA

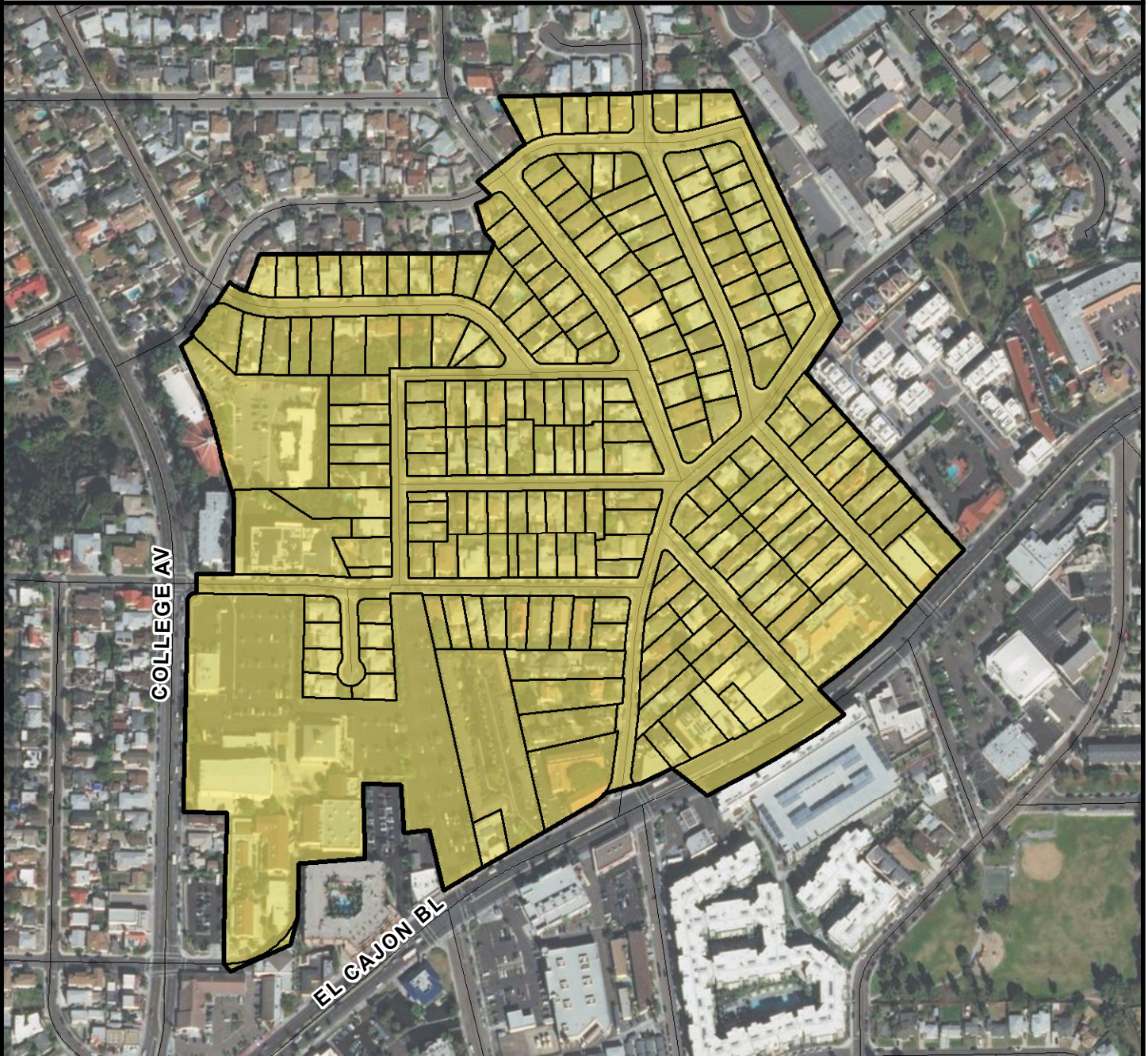
TRENCH LENGTH:	6,939 FT
SERVICE DROPS:	199
POWER POLE REMOVAL:	60
TRANSFORMER COUNT:	17
ESTIMATED COST:	\$ 6,188,517



THIS MAP/DATA IS PROVIDED WITHOUT WARRANTY OF ANY KIND, EITHER EXPRESSED OR IMPLIED, INCLUDING BUT NOT LIMITED TO, THE IMPLIED WARRANTIES OF MERCHANTABILITY AND FITNESS FOR A PARTICULAR PURPOSE.



COUNCIL DISTRICT 9
NEIGHBORHOOD: COLLEGE EAST
PLANNING COMMUNITY: COLLEGE AREA



SURCHARGE PROJECT
CLGE-03: COLLEGE EAST 03

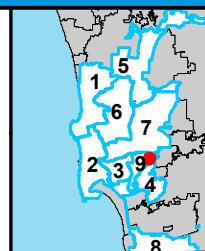
BOUNDARY LEGEND

-  Project Boundary
-  Parcel Boundaries



PROJECT DATA

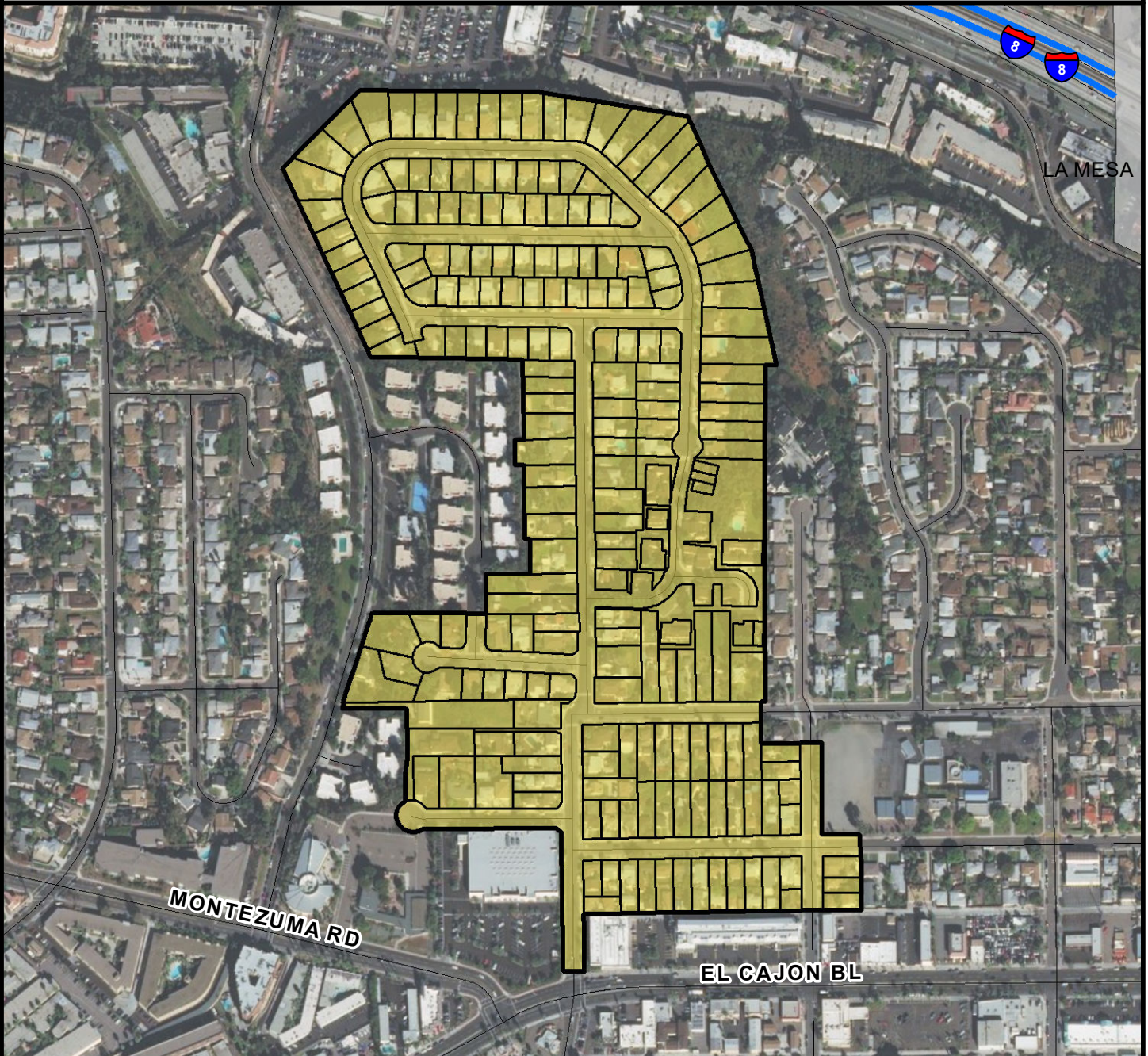
TRENCH LENGTH:	8,703 FT
SERVICE DROPS:	220
POWER POLE REMOVAL:	86
TRANSFORMER COUNT:	26
ESTIMATED COST:	\$ 7,437,352



THIS MAP/DATA IS PROVIDED WITHOUT WARRANTY OF ANY KIND, EITHER EXPRESSED OR IMPLIED, INCLUDING BUT NOT LIMITED TO, THE IMPLIED WARRANTIES OF MERCHANTABILITY AND FITNESS FOR A PARTICULAR PURPOSE.



COUNCIL DISTRICT 9
NEIGHBORHOOD: COLLEGE EAST
PLANNING COMMUNITY: COLLEGE AREA



SURCHARGE PROJECT
CLGE-04: COLLEGE EAST 04

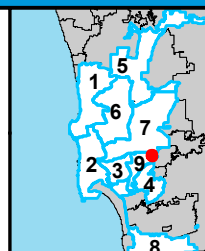
BOUNDARY LEGEND

-  Project Boundary
-  Parcel Boundaries



PROJECT DATA

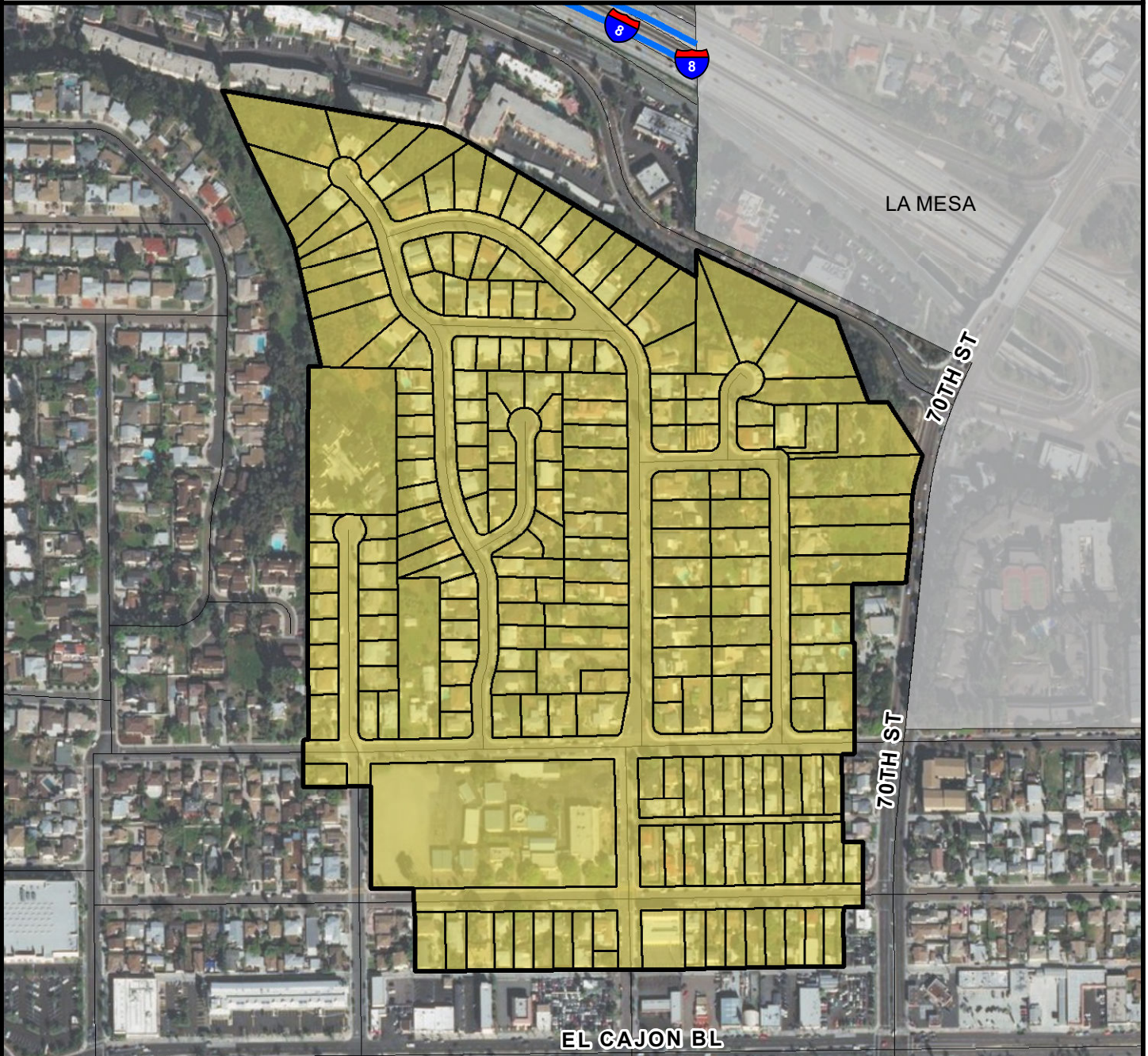
TRENCH LENGTH:	8,514 FT
SERVICE DROPS:	208
POWER POLE REMOVAL:	72
TRANSFORMER COUNT:	18
ESTIMATED COST:	\$ 6,886,916



THIS MAP/DATA IS PROVIDED WITHOUT WARRANTY OF ANY KIND, EITHER EXPRESSED OR IMPLIED, INCLUDING BUT NOT LIMITED TO, THE IMPLIED WARRANTIES OF MERCHANTABILITY AND FITNESS FOR A PARTICULAR PURPOSE.



COUNCIL DISTRICT 9
NEIGHBORHOOD: COLLEGE EAST
PLANNING COMMUNITY: COLLEGE AREA



SURCHARGE PROJECT
CLGE-05: COLLEGE EAST 05

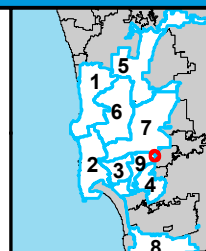
BOUNDARY LEGEND

-  Project Boundary
-  Parcel Boundaries



PROJECT DATA

TRENCH LENGTH:	9,535 FT
SERVICE DROPS:	211
POWER POLE REMOVAL:	88
TRANSFORMER COUNT:	20
ESTIMATED COST:	\$ 7,456,853



THIS MAP/DATA IS
PROVIDED WITHOUT
WARRANTY OF ANY
KIND, EITHER
EXPRESSED OR
IMPLIED, INCLUDING
BUT NOT LIMITED TO,
THE IMPLIED
WARRANTIES OF
MERCHANTABILITY AND
FITNESS FOR A
PARTICULAR PURPOSE.



COUNCIL DISTRICT 9
NEIGHBORHOOD: COLLEGE EAST
PLANNING COMMUNITY: COLLEGE AREA



SURCHARGE PROJECT
CLGE-S1: COLLEGE EAST SEGMENT 01

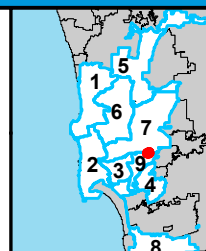
BOUNDARY LEGEND

-  Project Boundary
-  Parcel Boundaries



PROJECT DATA

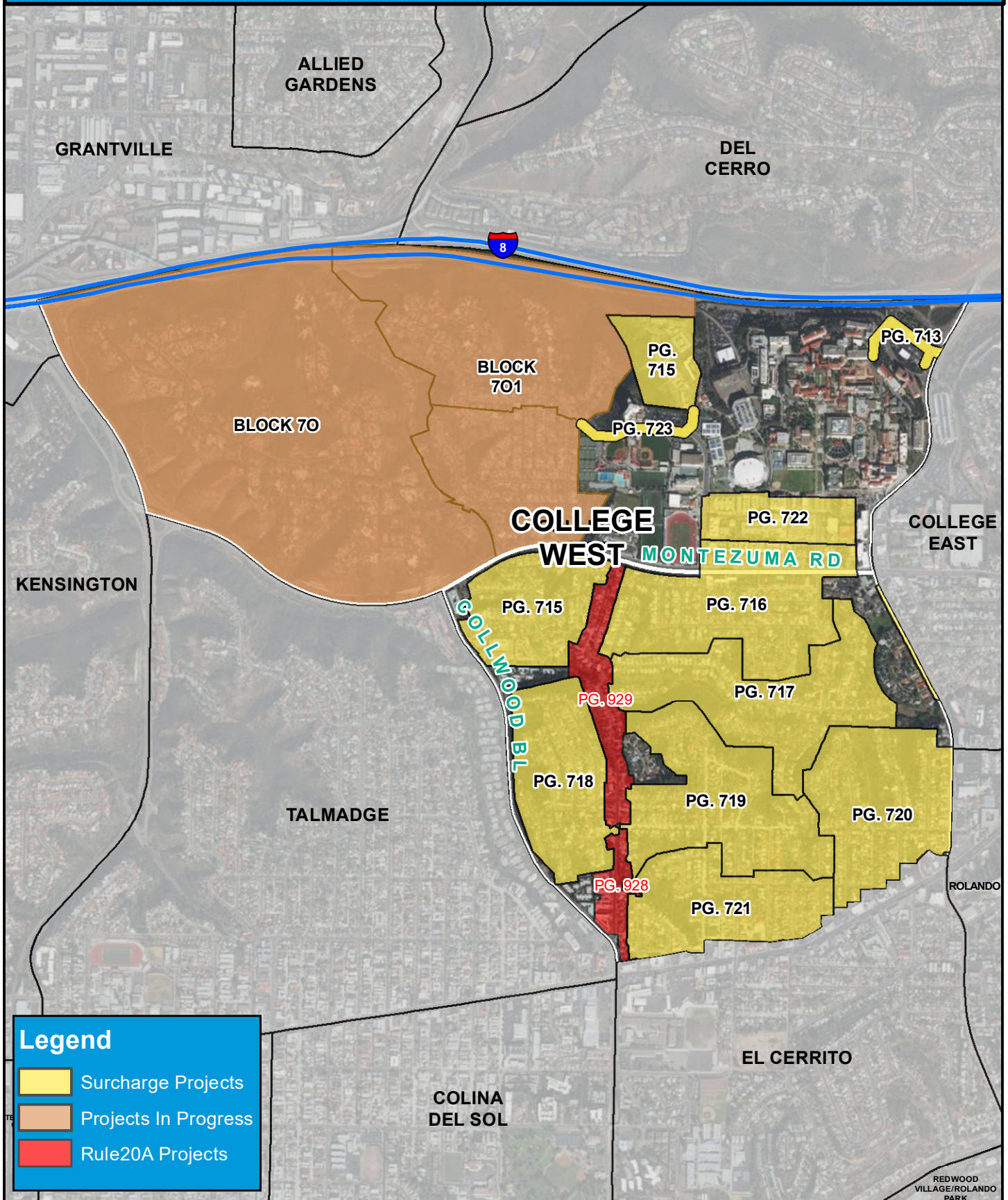
TRENCH LENGTH:	2,553 FT
SERVICE DROPS:	1
POWER POLE REMOVAL:	12
TRANSFORMER COUNT:	4
ESTIMATED COST:	\$ 1,475,447



THIS MAP/DATA IS PROVIDED WITHOUT WARRANTY OF ANY KIND, EITHER EXPRESSED OR IMPLIED, INCLUDING BUT NOT LIMITED TO, THE IMPLIED WARRANTIES OF MERCHANTABILITY AND FITNESS FOR A PARTICULAR PURPOSE.



COUNCIL DISTRICT 9 NEIGHBORHOOD: COLLEGE WEST KEYED MAP

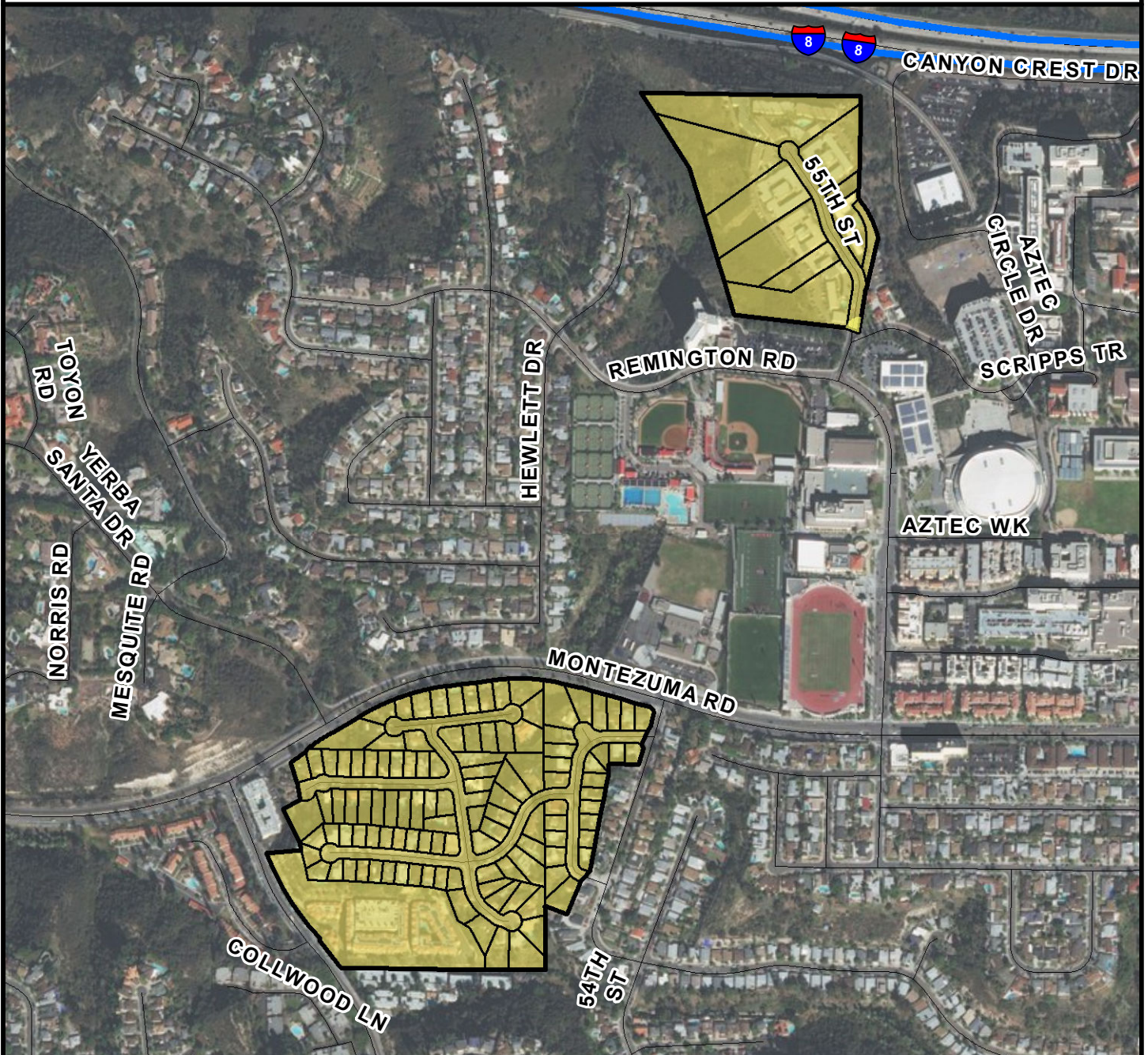


Legend

- Surcharge Projects
- Projects In Progress
- Rule20A Projects



COUNCIL DISTRICT 9
NEIGHBORHOOD: COLLEGE WEST
PLANNING COMMUNITY: COLLEGE AREA



SURCHARGE PROJECT
CLGW-01: COLLEGE WEST 01

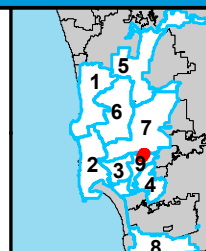
BOUNDARY LEGEND

-  Project Boundary
-  Parcel Boundaries



PROJECT DATA

TRENCH LENGTH:	6,924 FT
SERVICE DROPS:	124
POWER POLE REMOVAL:	59
TRANSFORMER COUNT:	19
ESTIMATED COST:	\$ 5,318,340



THIS MAP/DATA IS PROVIDED WITHOUT WARRANTY OF ANY KIND, EITHER EXPRESSED OR IMPLIED, INCLUDING BUT NOT LIMITED TO, THE IMPLIED WARRANTIES OF MERCHANTABILITY AND FITNESS FOR A PARTICULAR PURPOSE.



COUNCIL DISTRICT 9
NEIGHBORHOOD: COLLEGE WEST
PLANNING COMMUNITY: COLLEGE AREA



SURCHARGE PROJECT
CLGW-02: COLLEGE WEST 02

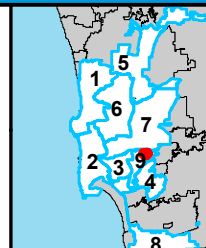
BOUNDARY LEGEND

-  Project Boundary
-  Parcel Boundaries



PROJECT DATA

TRENCH LENGTH:	10,284 FT
SERVICE DROPS:	218
POWER POLE REMOVAL:	90
TRANSFORMER COUNT:	26
ESTIMATED COST:	\$ 8,103,816



THIS MAP/DATA IS PROVIDED WITHOUT WARRANTY OF ANY KIND, EITHER EXPRESSED OR IMPLIED, INCLUDING BUT NOT LIMITED TO, THE IMPLIED WARRANTIES OF MERCHANTABILITY AND FITNESS FOR A PARTICULAR PURPOSE.



COUNCIL DISTRICT 9
NEIGHBORHOOD: COLLEGE WEST
PLANNING COMMUNITY: COLLEGE AREA



SURCHARGE PROJECT
CLGW-03: COLLEGE WEST 03

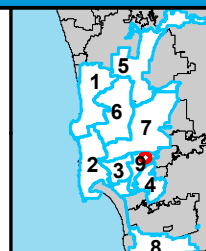
BOUNDARY LEGEND

-  Project Boundary
-  Parcel Boundaries



PROJECT DATA

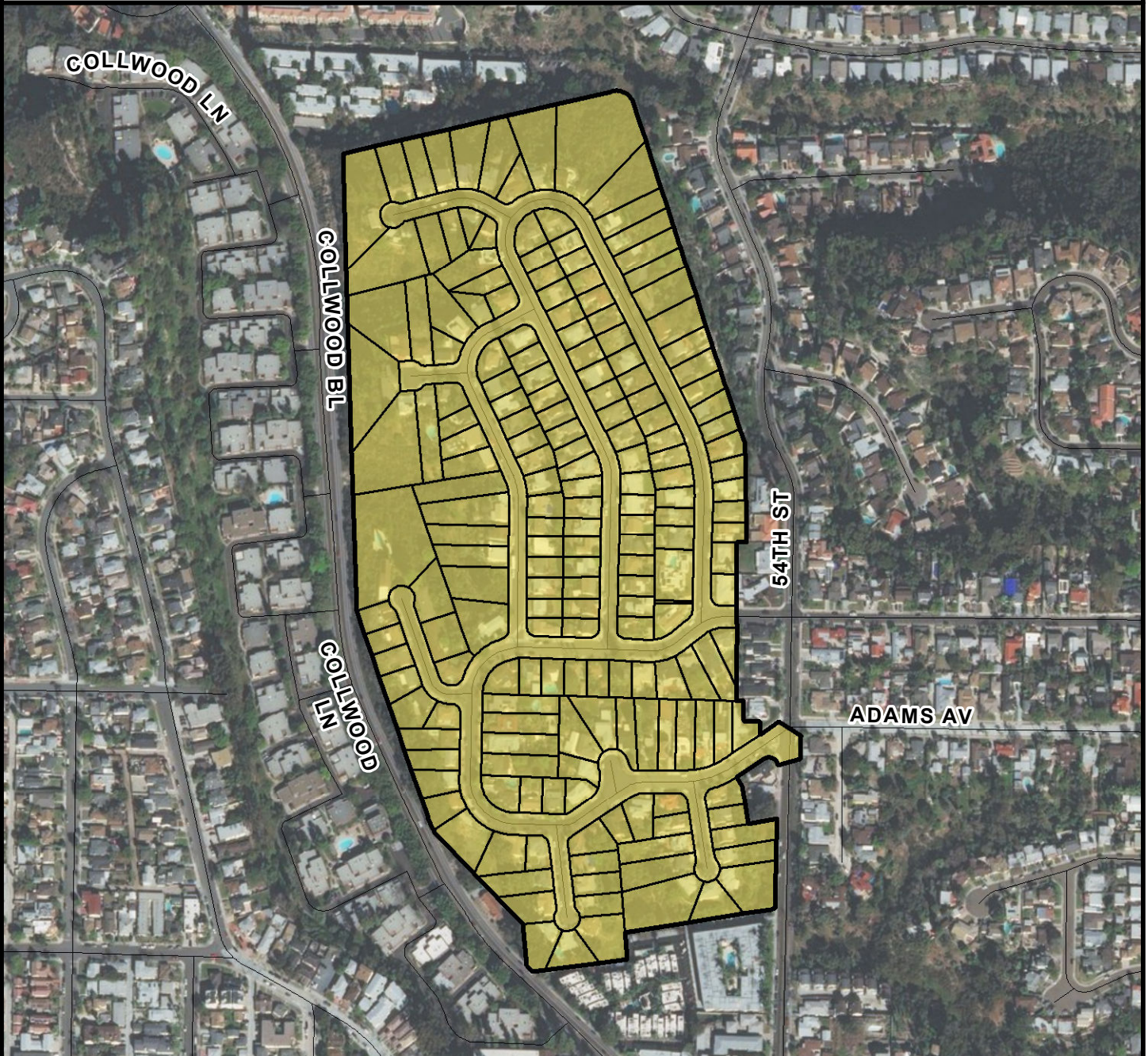
TRENCH LENGTH:	8,770 FT
SERVICE DROPS:	240
POWER POLE REMOVAL:	67
TRANSFORMER COUNT:	20
ESTIMATED COST:	\$ 7,373,738



THIS MAP/DATA IS PROVIDED WITHOUT WARRANTY OF ANY KIND, EITHER EXPRESSED OR IMPLIED, INCLUDING BUT NOT LIMITED TO, THE IMPLIED WARRANTIES OF MERCHANTABILITY AND FITNESS FOR A PARTICULAR PURPOSE.



COUNCIL DISTRICT 9
NEIGHBORHOOD: COLLEGE WEST
PLANNING COMMUNITY: COLLEGE AREA



SURCHARGE PROJECT
CLGW-04: COLLEGE WEST 04

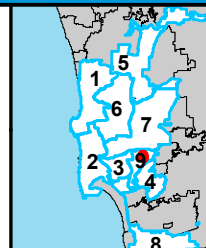
BOUNDARY LEGEND

-  Project Boundary
-  Parcel Boundaries



PROJECT DATA

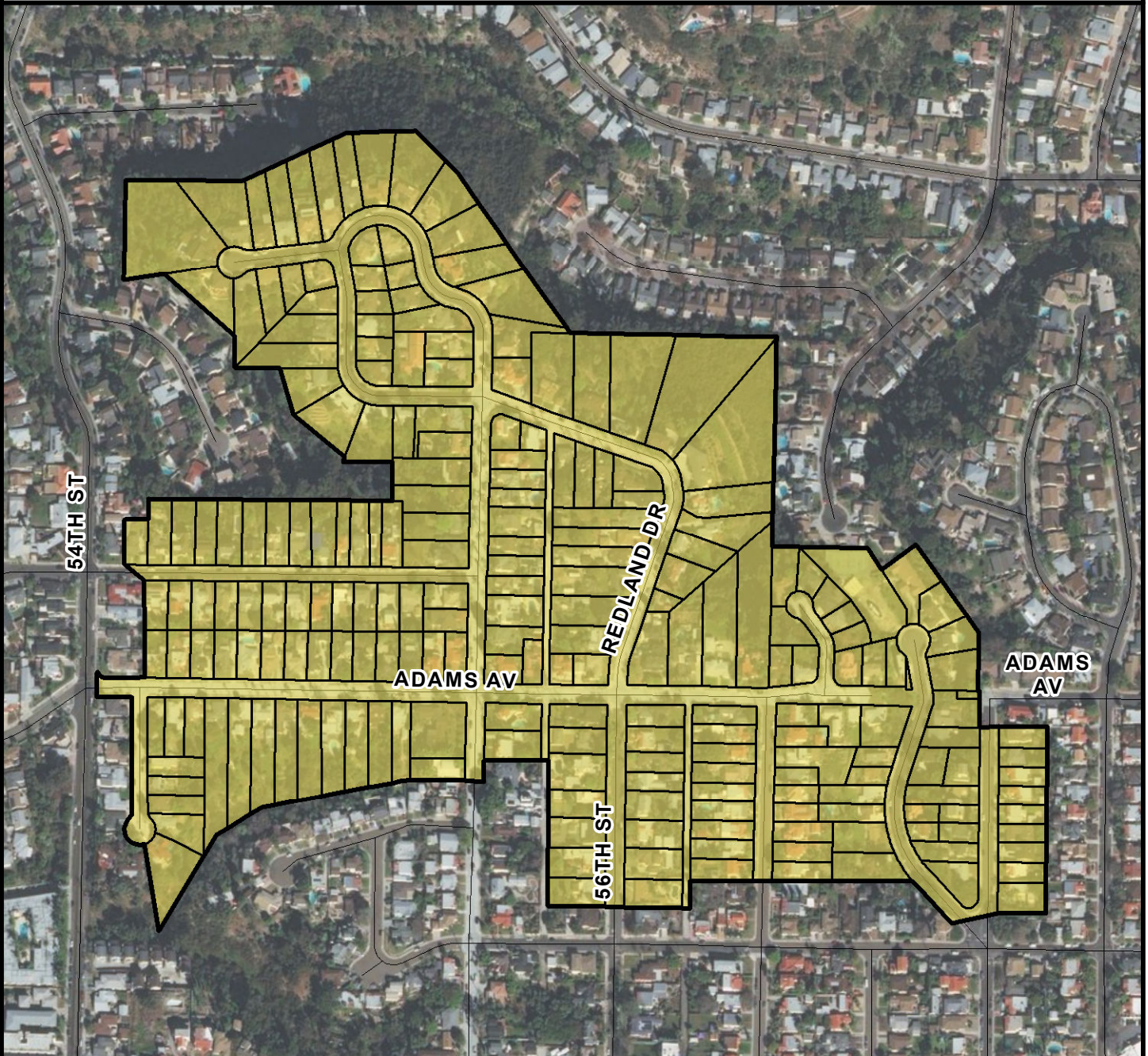
TRENCH LENGTH:	7,352 FT
SERVICE DROPS:	192
POWER POLE REMOVAL:	61
TRANSFORMER COUNT:	16
ESTIMATED COST:	\$ 6,099,608



THIS MAP/DATA IS PROVIDED WITHOUT WARRANTY OF ANY KIND, EITHER EXPRESSED OR IMPLIED, INCLUDING BUT NOT LIMITED TO, THE IMPLIED WARRANTIES OF MERCHANTABILITY AND FITNESS FOR A PARTICULAR PURPOSE.



COUNCIL DISTRICT 9
NEIGHBORHOOD: COLLEGE WEST
PLANNING COMMUNITY: COLLEGE AREA



SURCHARGE PROJECT
CLGW-05: COLLEGE WEST 05

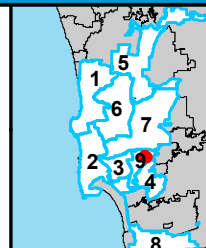
BOUNDARY LEGEND

-  Project Boundary
-  Parcel Boundaries



PROJECT DATA

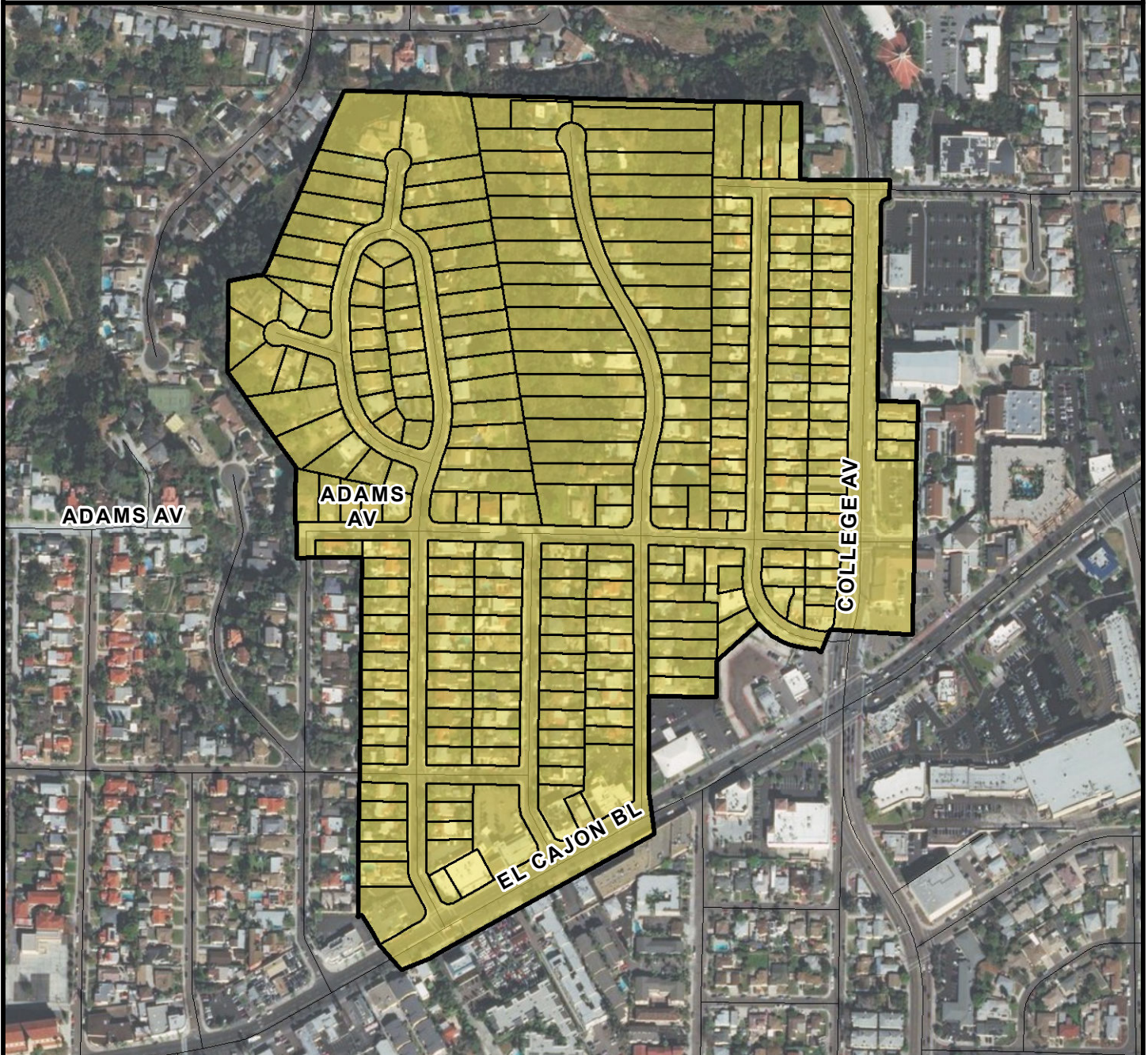
TRENCH LENGTH:	10,168 FT
SERVICE DROPS:	226
POWER POLE REMOVAL:	80
TRANSFORMER COUNT:	24
ESTIMATED COST:	\$ 7,996,747



THIS MAP/DATA IS PROVIDED WITHOUT WARRANTY OF ANY KIND, EITHER EXPRESSED OR IMPLIED, INCLUDING BUT NOT LIMITED TO, THE IMPLIED WARRANTIES OF MERCHANTABILITY AND FITNESS FOR A PARTICULAR PURPOSE.



COUNCIL DISTRICT 9
NEIGHBORHOOD: COLLEGE WEST
PLANNING COMMUNITY: COLLEGE AREA



SURCHARGE PROJECT
CLGW-06: COLLEGE WEST 06

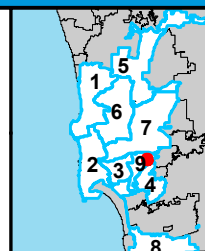
BOUNDARY LEGEND

-  Project Boundary
-  Parcel Boundaries



PROJECT DATA

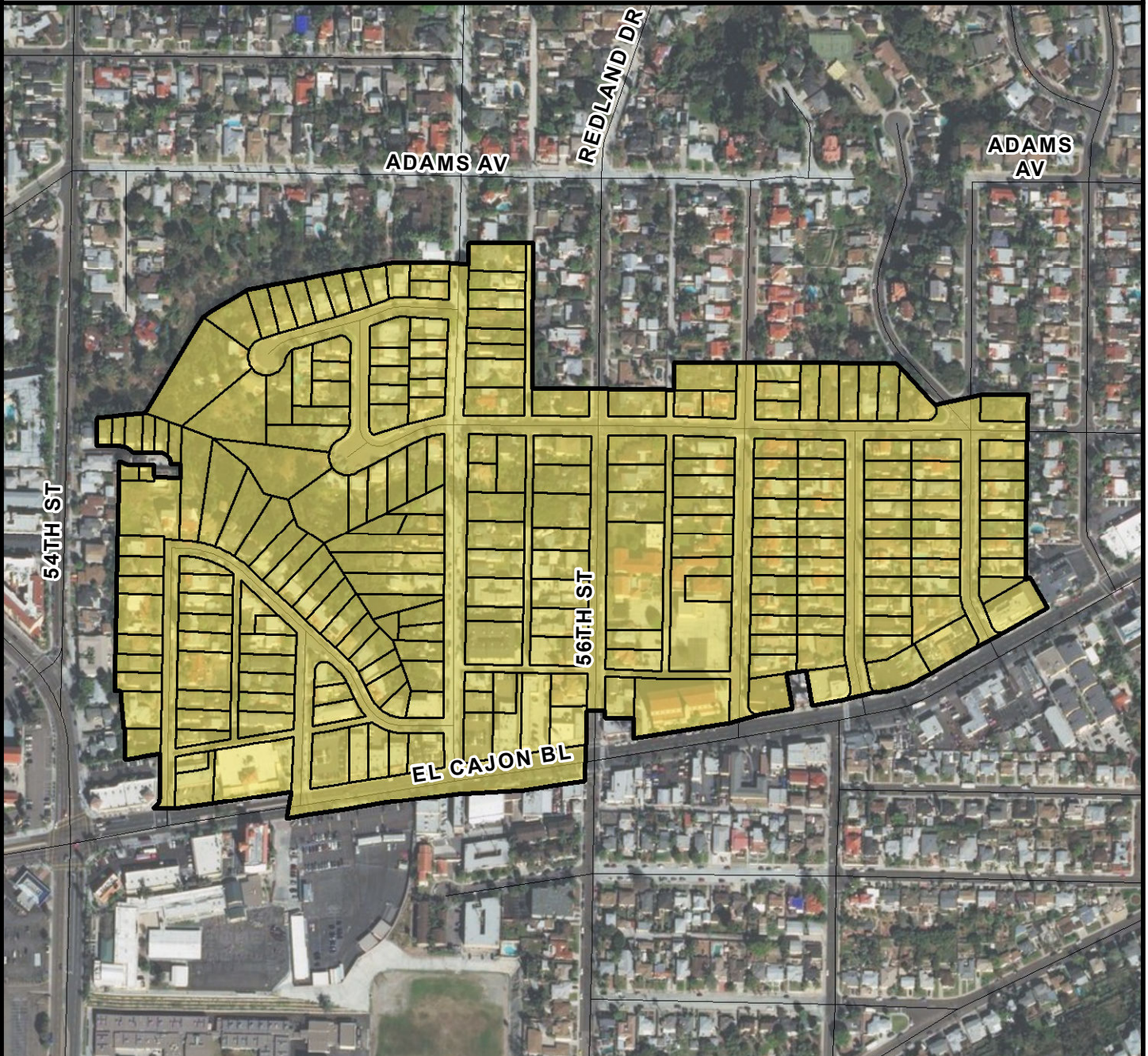
TRENCH LENGTH:	11,274 FT
SERVICE DROPS:	262
POWER POLE REMOVAL:	102
TRANSFORMER COUNT:	27
ESTIMATED COST:	\$ 9,146,826



THIS MAP/DATA IS PROVIDED WITHOUT WARRANTY OF ANY KIND, EITHER EXPRESSED OR IMPLIED, INCLUDING BUT NOT LIMITED TO, THE IMPLIED WARRANTIES OF MERCHANTABILITY AND FITNESS FOR A PARTICULAR PURPOSE.



COUNCIL DISTRICT 9
NEIGHBORHOOD: COLLEGE WEST
PLANNING COMMUNITY: COLLEGE AREA



SURCHARGE PROJECT
CLGW-07: COLLEGE WEST 07

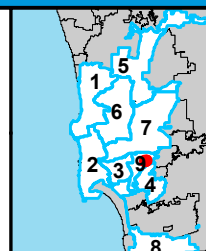
BOUNDARY LEGEND

-  Project Boundary
-  Parcel Boundaries



PROJECT DATA

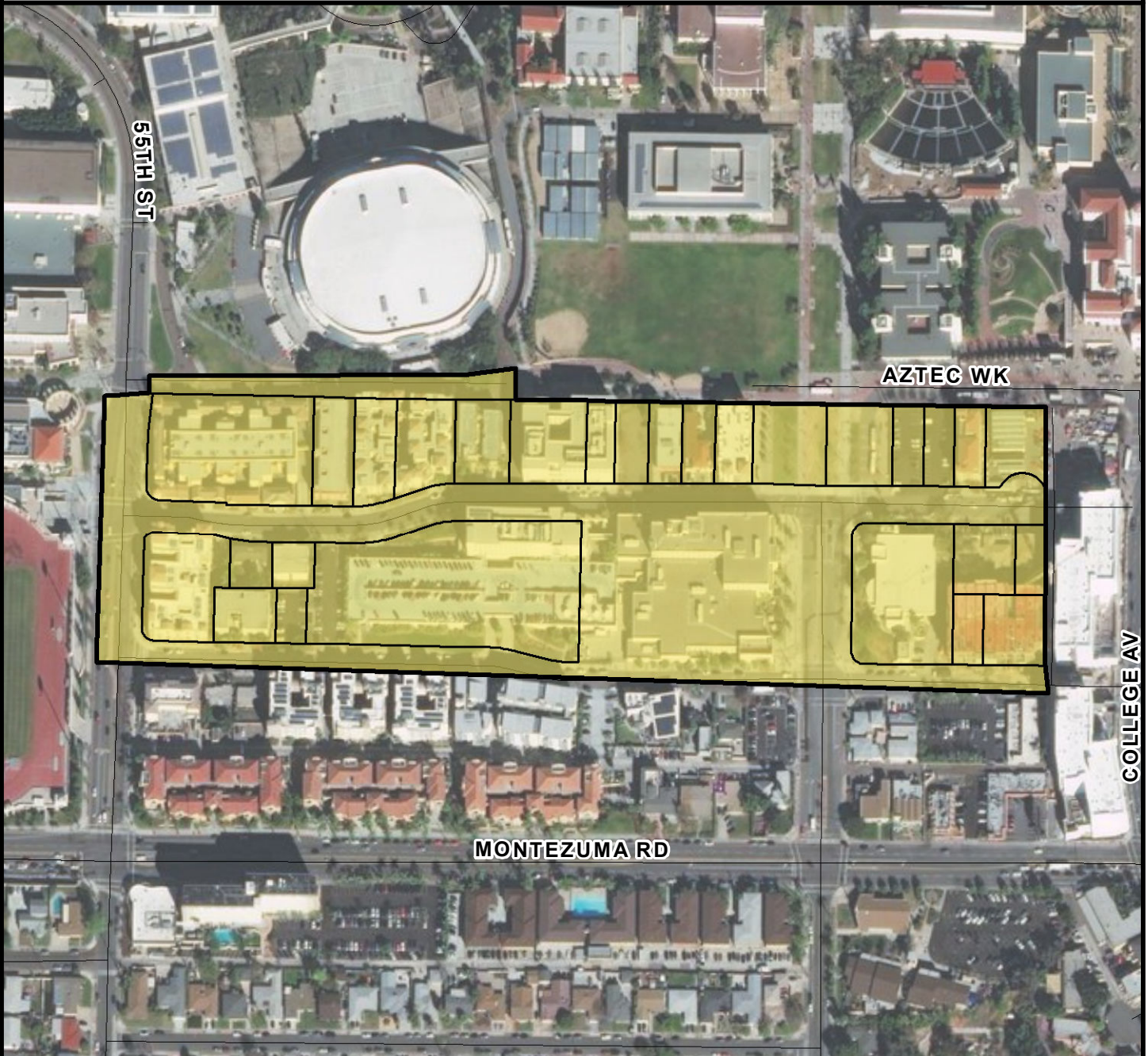
TRENCH LENGTH:	11,213 FT
SERVICE DROPS:	228
POWER POLE REMOVAL:	102
TRANSFORMER COUNT:	26
ESTIMATED COST:	\$ 8,724,687



THIS MAP/DATA IS PROVIDED WITHOUT WARRANTY OF ANY KIND, EITHER EXPRESSED OR IMPLIED, INCLUDING BUT NOT LIMITED TO, THE IMPLIED WARRANTIES OF MERCHANTABILITY AND FITNESS FOR A PARTICULAR PURPOSE.



COUNCIL DISTRICT 9
NEIGHBORHOOD: COLLEGE WEST
PLANNING COMMUNITY: COLLEGE AREA



SURCHARGE PROJECT
CLGW-08: COLLEGE WEST 08

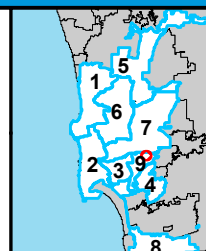
BOUNDARY LEGEND

-  Project Boundary
-  Parcel Boundaries



PROJECT DATA

TRENCH LENGTH:	1,214 FT
SERVICE DROPS:	28
POWER POLE REMOVAL:	16
TRANSFORMER COUNT:	2
ESTIMATED COST:	\$ 1,159,309



THIS MAP/DATA IS PROVIDED WITHOUT WARRANTY OF ANY KIND, EITHER EXPRESSED OR IMPLIED, INCLUDING BUT NOT LIMITED TO, THE IMPLIED WARRANTIES OF MERCHANTABILITY AND FITNESS FOR A PARTICULAR PURPOSE.



COUNCIL DISTRICT 9
NEIGHBORHOOD: COLLEGE WEST
PLANNING COMMUNITY: COLLEGE AREA



SURCHARGE PROJECT
CLGW-S1: COLLEGE WEST SEGMENT 01

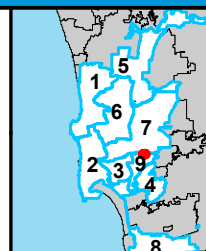
BOUNDARY LEGEND

-  Project Boundary
-  Parcel Boundaries



PROJECT DATA

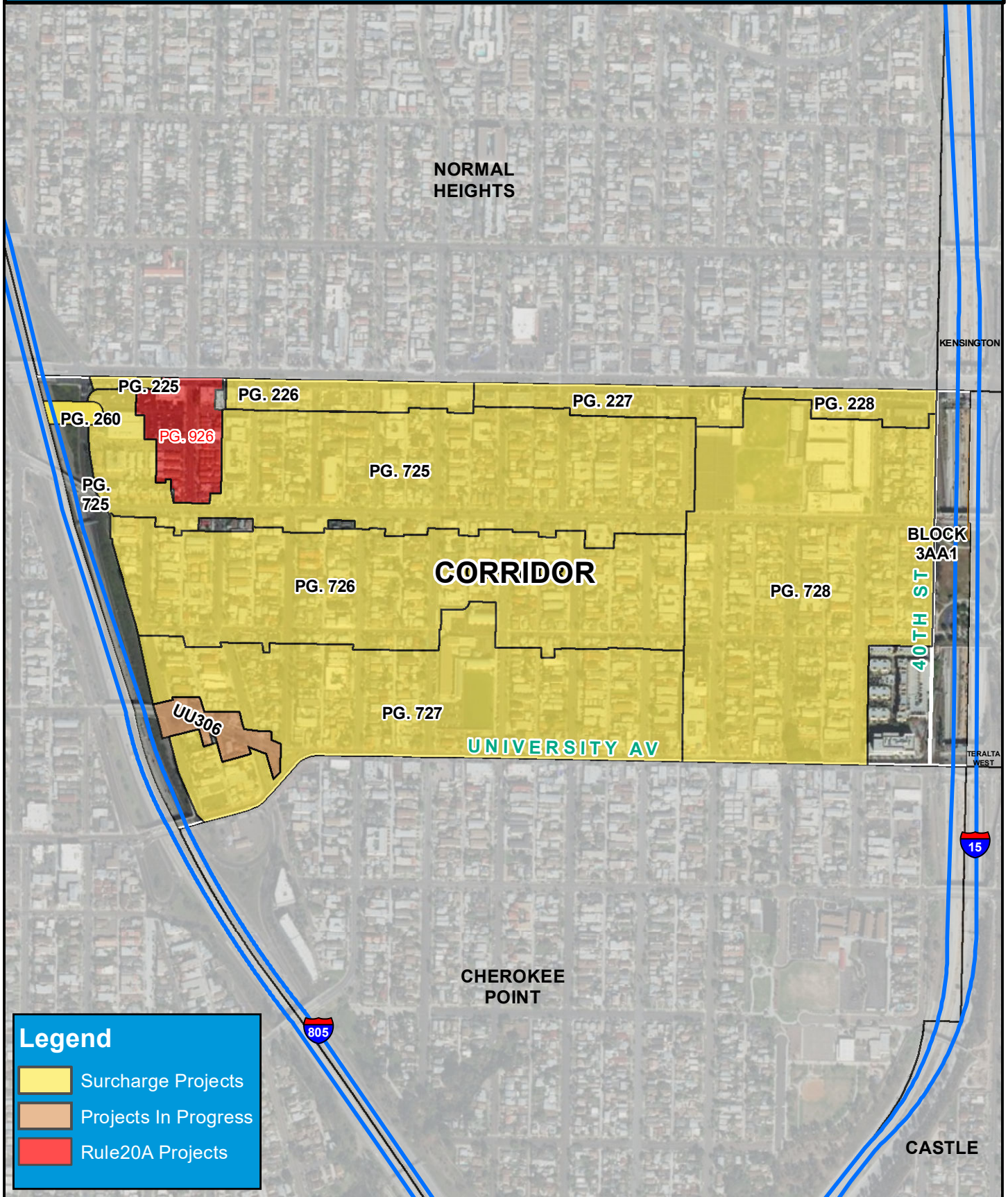
TRENCH LENGTH:	1,659 FT
SERVICE DROPS:	0
POWER POLE REMOVAL:	12
TRANSFORMER COUNT:	2
ESTIMATED COST:	\$ 1,013,947



THIS MAP/DATA IS PROVIDED WITHOUT WARRANTY OF ANY KIND, EITHER EXPRESSED OR IMPLIED, INCLUDING BUT NOT LIMITED TO, THE IMPLIED WARRANTIES OF MERCHANTABILITY AND FITNESS FOR A PARTICULAR PURPOSE.

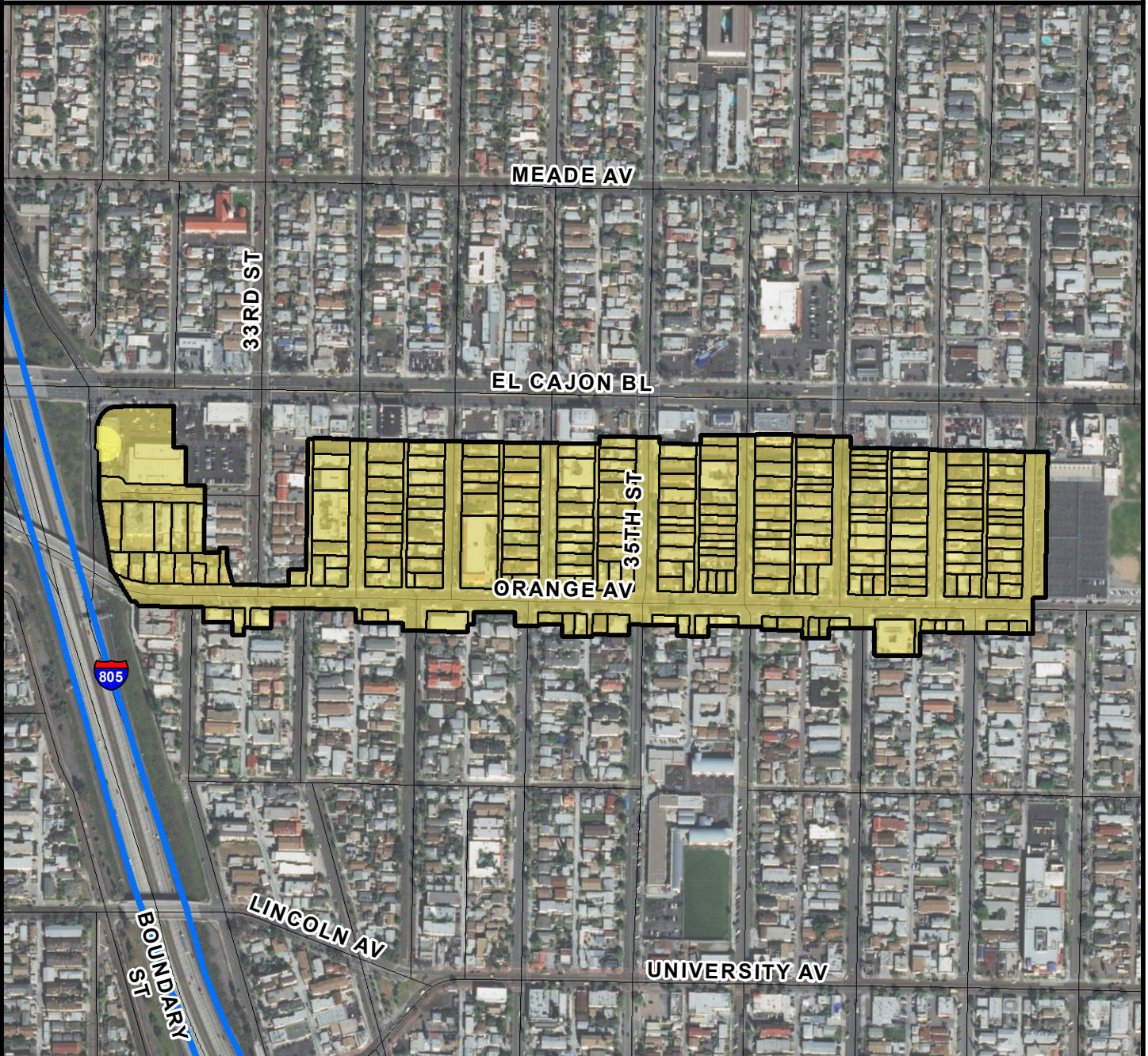


COUNCIL DISTRICT 9 NEIGHBORHOOD: CORRIDOR KEYED MAP





COUNCIL DISTRICT 9
NEIGHBORHOOD: CORRIDOR
PLANNING COMMUNITY: MID-CITY: CITY HEIGHTS



SURCHARGE PROJECT
CRDR-01: CORRIDOR 01

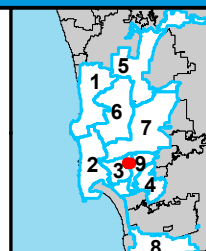
BOUNDARY LEGEND

-  Project Boundary
-  Parcel Boundaries



PROJECT DATA

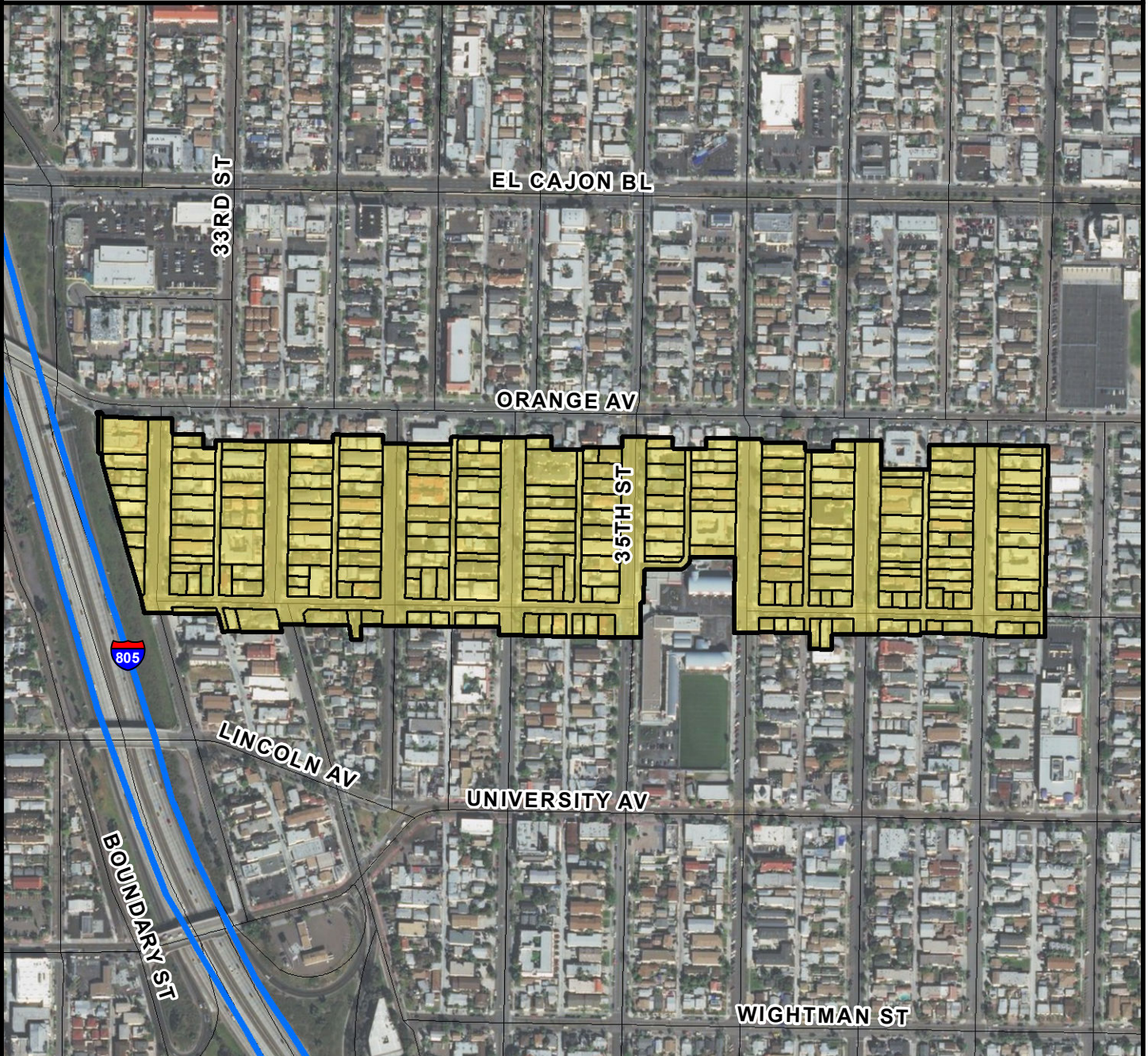
TRENCH LENGTH:	4,092 FT
SERVICE DROPS:	214
POWER POLE REMOVAL:	52
TRANSFORMER COUNT:	12
ESTIMATED COST:	\$ 4,875,887



THIS MAP/DATA IS PROVIDED WITHOUT WARRANTY OF ANY KIND, EITHER EXPRESSED OR IMPLIED, INCLUDING BUT NOT LIMITED TO, THE IMPLIED WARRANTIES OF MERCHANTABILITY AND FITNESS FOR A PARTICULAR PURPOSE.



COUNCIL DISTRICT 9
NEIGHBORHOOD: CORRIDOR
PLANNING COMMUNITY: MID-CITY: CITY HEIGHTS



SURCHARGE PROJECT
CRDR-02: CORRIDOR 02

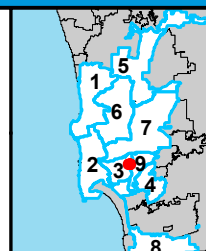
BOUNDARY LEGEND

-  Project Boundary
-  Parcel Boundaries



PROJECT DATA

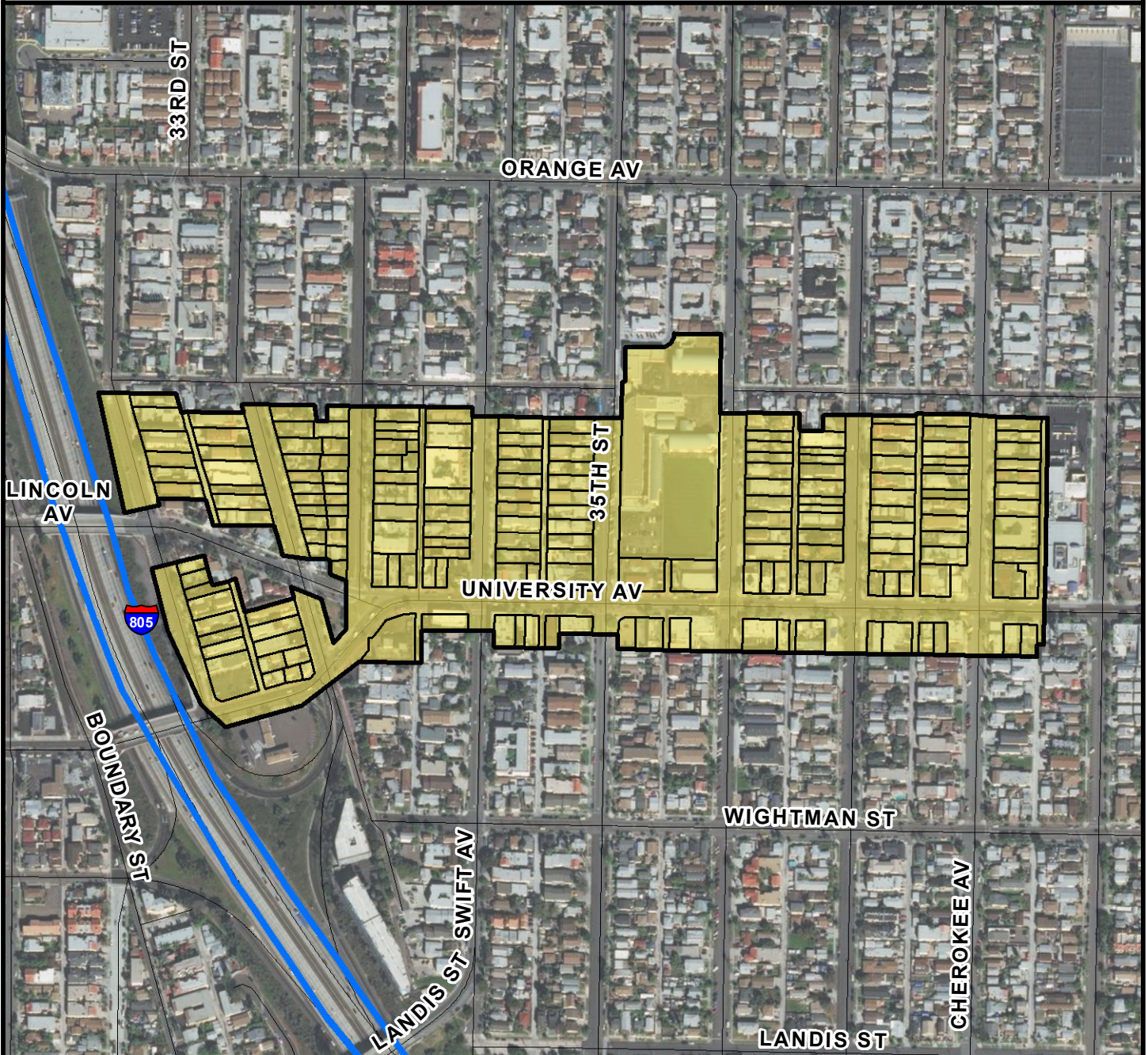
TRENCH LENGTH:	8,242 FT
SERVICE DROPS:	214
POWER POLE REMOVAL:	76
TRANSFORMER COUNT:	16
ESTIMATED COST:	\$ 6,838,708



THIS MAP/DATA IS PROVIDED WITHOUT WARRANTY OF ANY KIND, EITHER EXPRESSED OR IMPLIED, INCLUDING BUT NOT LIMITED TO, THE IMPLIED WARRANTIES OF MERCHANTABILITY AND FITNESS FOR A PARTICULAR PURPOSE.



COUNCIL DISTRICT 9
NEIGHBORHOOD: CORRIDOR
PLANNING COMMUNITY: MID-CITY: CITY HEIGHTS



SURCHARGE PROJECT
CRDR-03: CORRIDOR 03

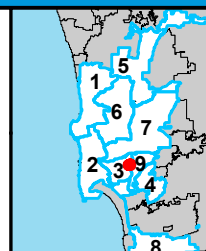
BOUNDARY LEGEND

-  Project Boundary
-  Parcel Boundaries



PROJECT DATA

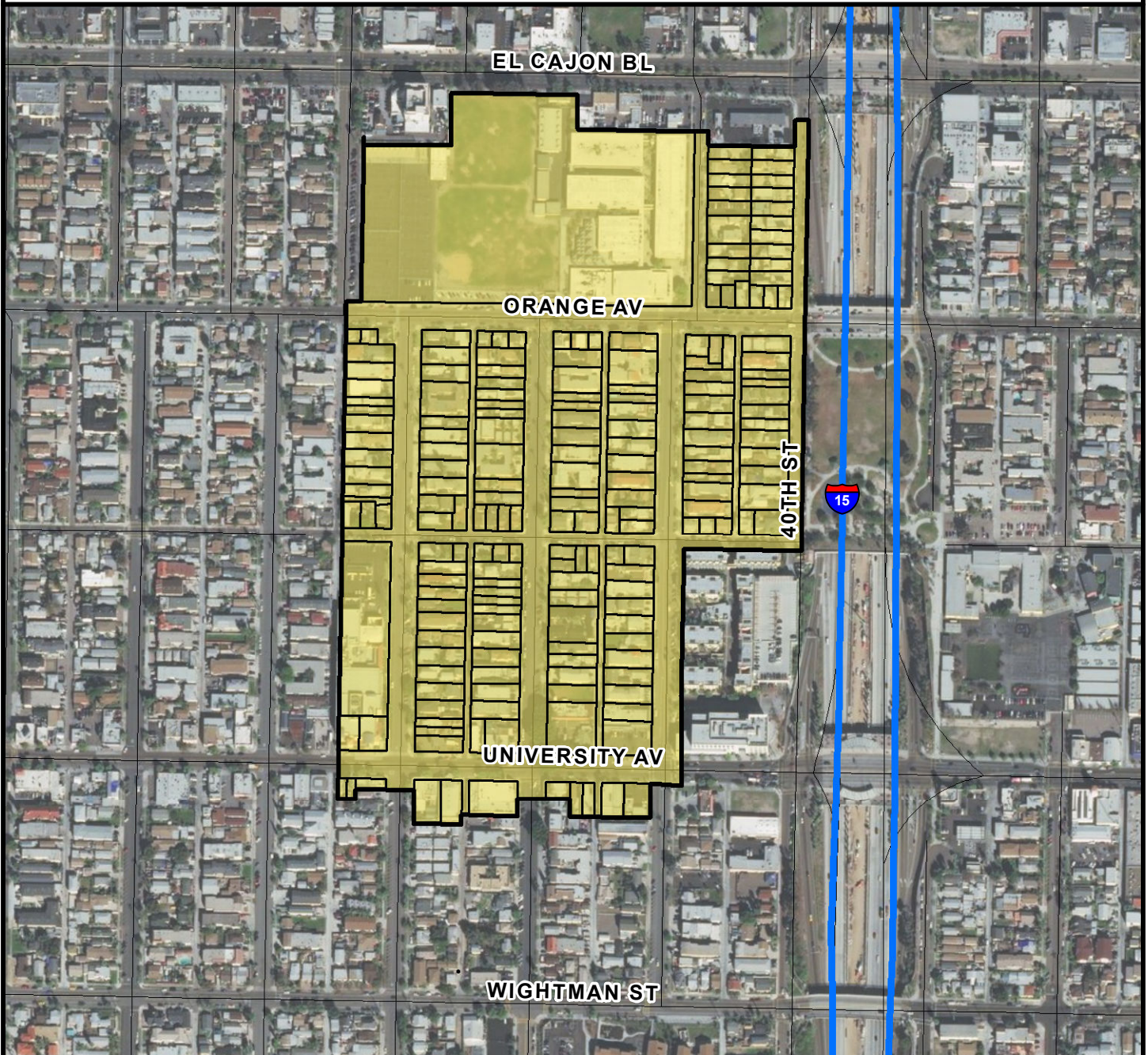
TRENCH LENGTH:	4,841 FT
SERVICE DROPS:	183
POWER POLE REMOVAL:	59
TRANSFORMER COUNT:	18
ESTIMATED COST:	\$ 5,036,062



THIS MAP/DATA IS PROVIDED WITHOUT WARRANTY OF ANY KIND, EITHER EXPRESSED OR IMPLIED, INCLUDING BUT NOT LIMITED TO, THE IMPLIED WARRANTIES OF MERCHANTABILITY AND FITNESS FOR A PARTICULAR PURPOSE.



COUNCIL DISTRICT 9
NEIGHBORHOOD: CORRIDOR
PLANNING COMMUNITY: MID-CITY: CITY HEIGHTS



SURCHARGE PROJECT
CRDR-04: CORRIDOR 04

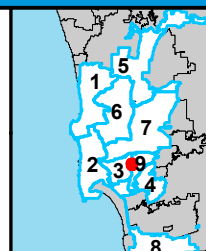
BOUNDARY LEGEND

-  Project Boundary
-  Parcel Boundaries



PROJECT DATA

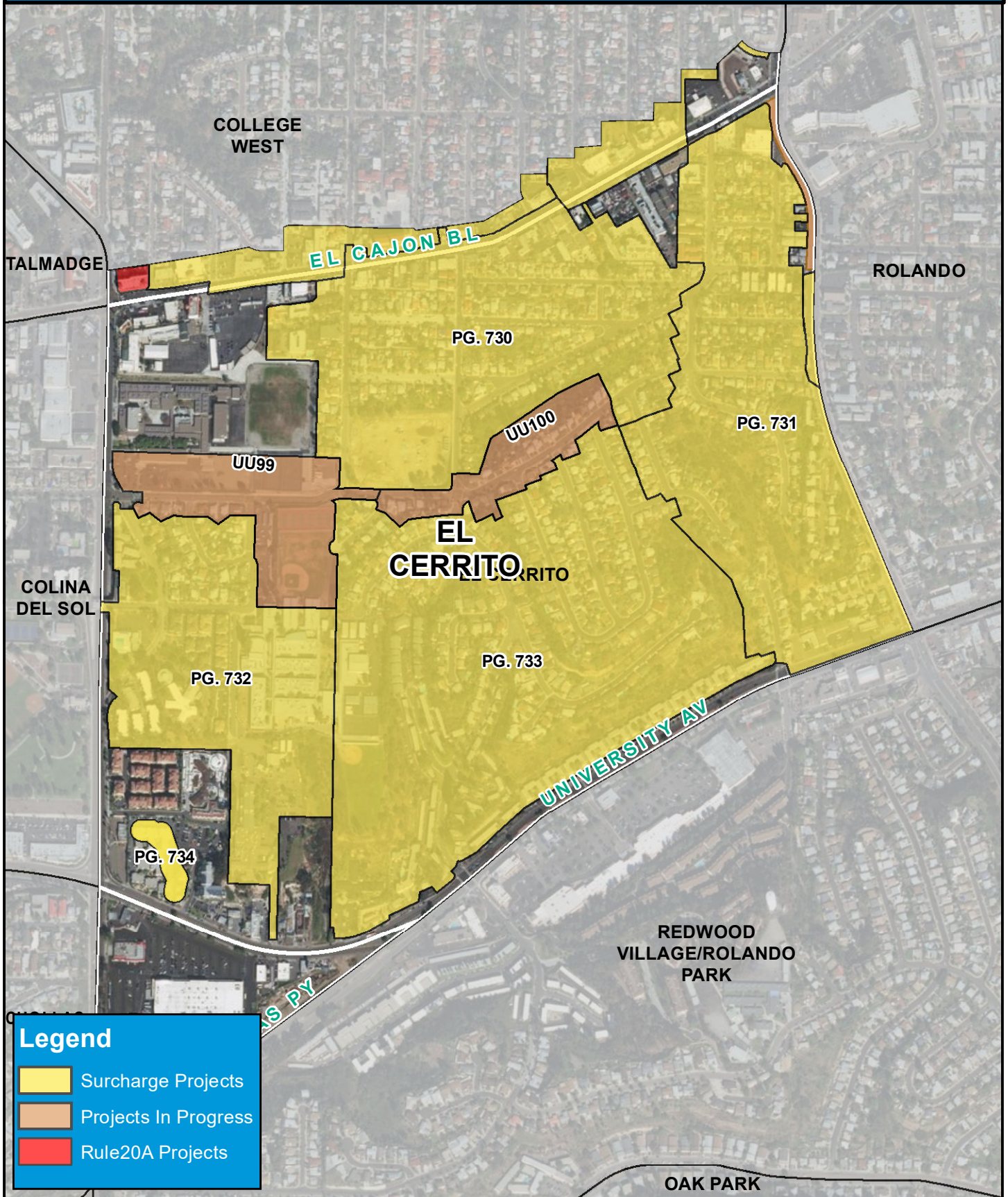
TRENCH LENGTH:	4,514 FT
SERVICE DROPS:	198
POWER POLE REMOVAL:	51
TRANSFORMER COUNT:	14
ESTIMATED COST:	\$ 4,916,958



THIS MAP/DATA IS PROVIDED WITHOUT WARRANTY OF ANY KIND, EITHER EXPRESSED OR IMPLIED, INCLUDING BUT NOT LIMITED TO, THE IMPLIED WARRANTIES OF MERCHANTABILITY AND FITNESS FOR A PARTICULAR PURPOSE.



COUNCIL DISTRICT 9 NEIGHBORHOOD: EL CERRITO KEYED MAP

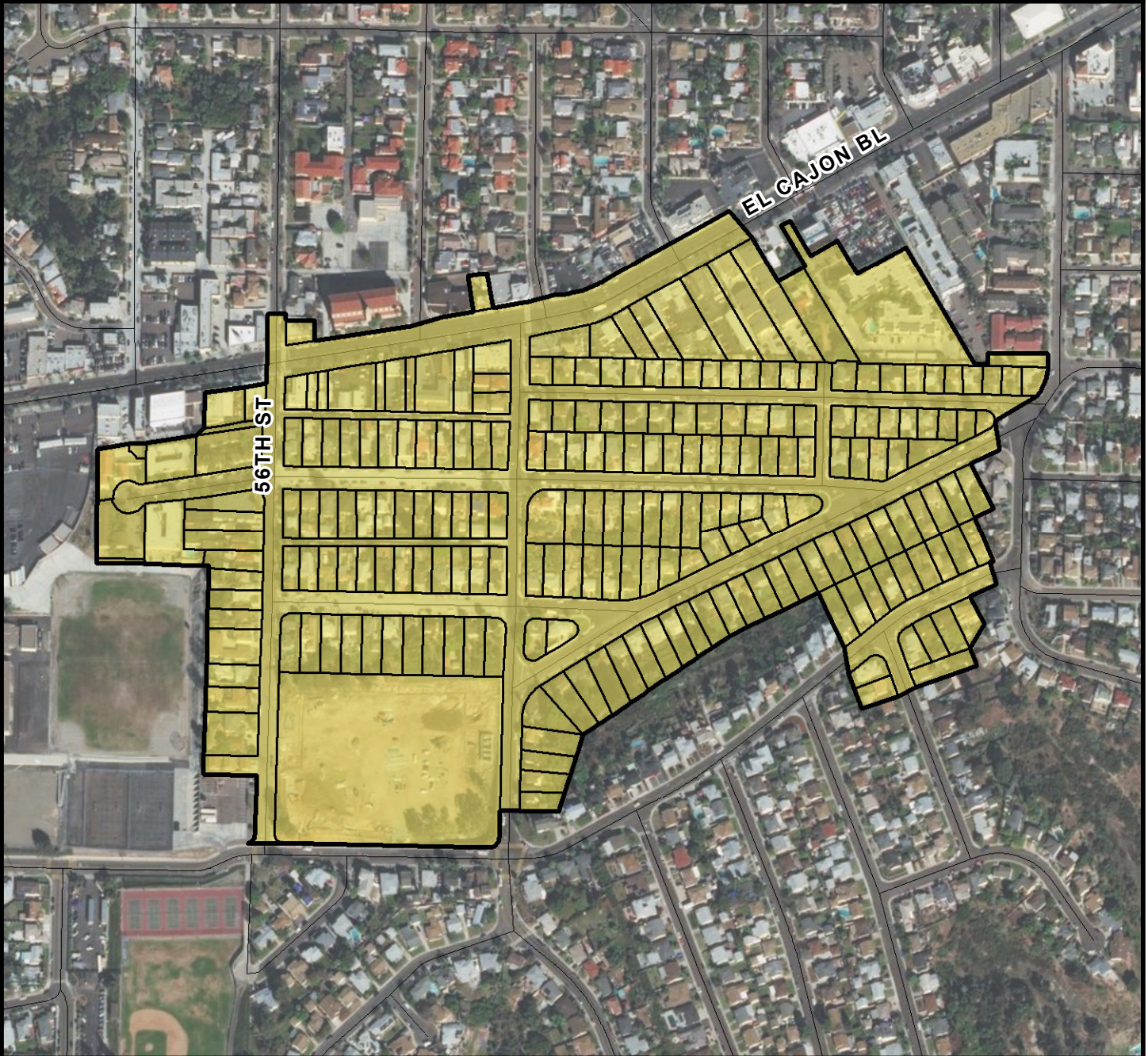


Legend

- Surcharge Projects
- Projects In Progress
- Rule20A Projects



COUNCIL DISTRICT 9
NEIGHBORHOOD: EL CERRITO
PLANNING COMMUNITY: MID-CITY: EASTERN AREA



SURCHARGE PROJECT
ECTO-01: EL CERRITO 01

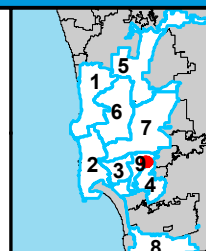
BOUNDARY LEGEND

-  Project Boundary
-  Parcel Boundaries



PROJECT DATA

TRENCH LENGTH:	10,182 FT
SERVICE DROPS:	225
POWER POLE REMOVAL:	89
TRANSFORMER COUNT:	21
ESTIMATED COST:	\$ 8,046,965



THIS MAP/DATA IS PROVIDED WITHOUT WARRANTY OF ANY KIND, EITHER EXPRESSED OR IMPLIED, INCLUDING BUT NOT LIMITED TO, THE IMPLIED WARRANTIES OF MERCHANTABILITY AND FITNESS FOR A PARTICULAR PURPOSE.



COUNCIL DISTRICT 9
NEIGHBORHOOD: EL CERRITO
PLANNING COMMUNITY: MID-CITY: EASTERN AREA



SURCHARGE PROJECT
ECTO-02: EL CERRITO 02

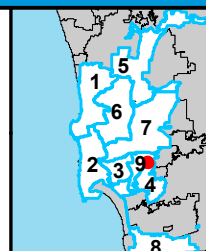
BOUNDARY LEGEND

-  Project Boundary
-  Parcel Boundaries



PROJECT DATA

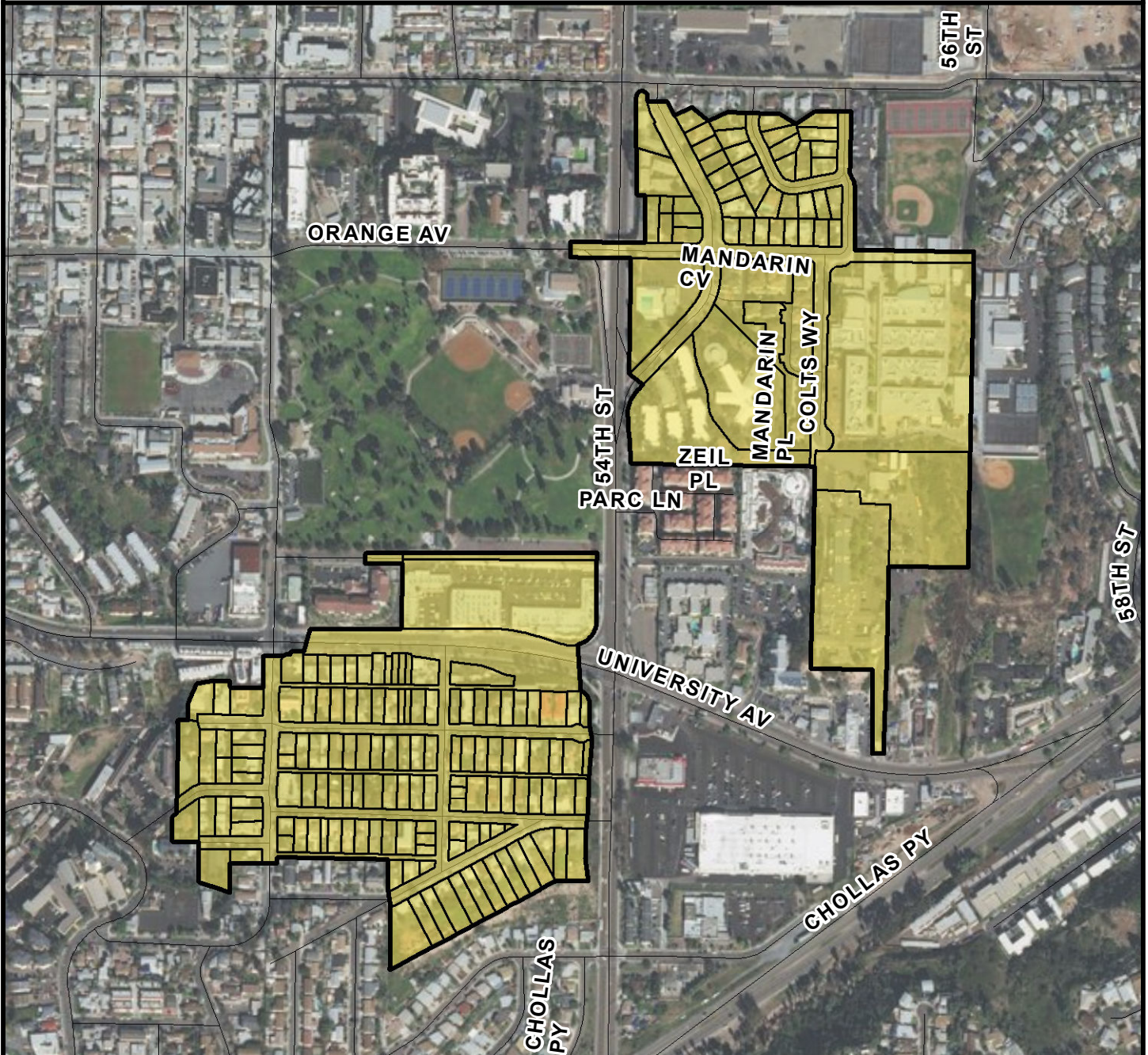
TRENCH LENGTH:	11,802 FT
SERVICE DROPS:	247
POWER POLE REMOVAL:	101
TRANSFORMER COUNT:	20
ESTIMATED COST:	\$ 9,065,944



THIS MAP/DATA IS PROVIDED WITHOUT WARRANTY OF ANY KIND, EITHER EXPRESSED OR IMPLIED, INCLUDING BUT NOT LIMITED TO, THE IMPLIED WARRANTIES OF MERCHANTABILITY AND FITNESS FOR A PARTICULAR PURPOSE.





COUNCIL DISTRICT 9
NEIGHBORHOOD: EL CERRITO
PLANNING COMMUNITY: MID-CITY: EASTERN AREA



SURCHARGE PROJECT
ECTO-03: EL CERRITO 03

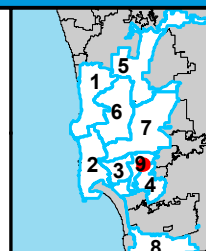
BOUNDARY LEGEND

-  Project Boundary
-  Parcel Boundaries



PROJECT DATA

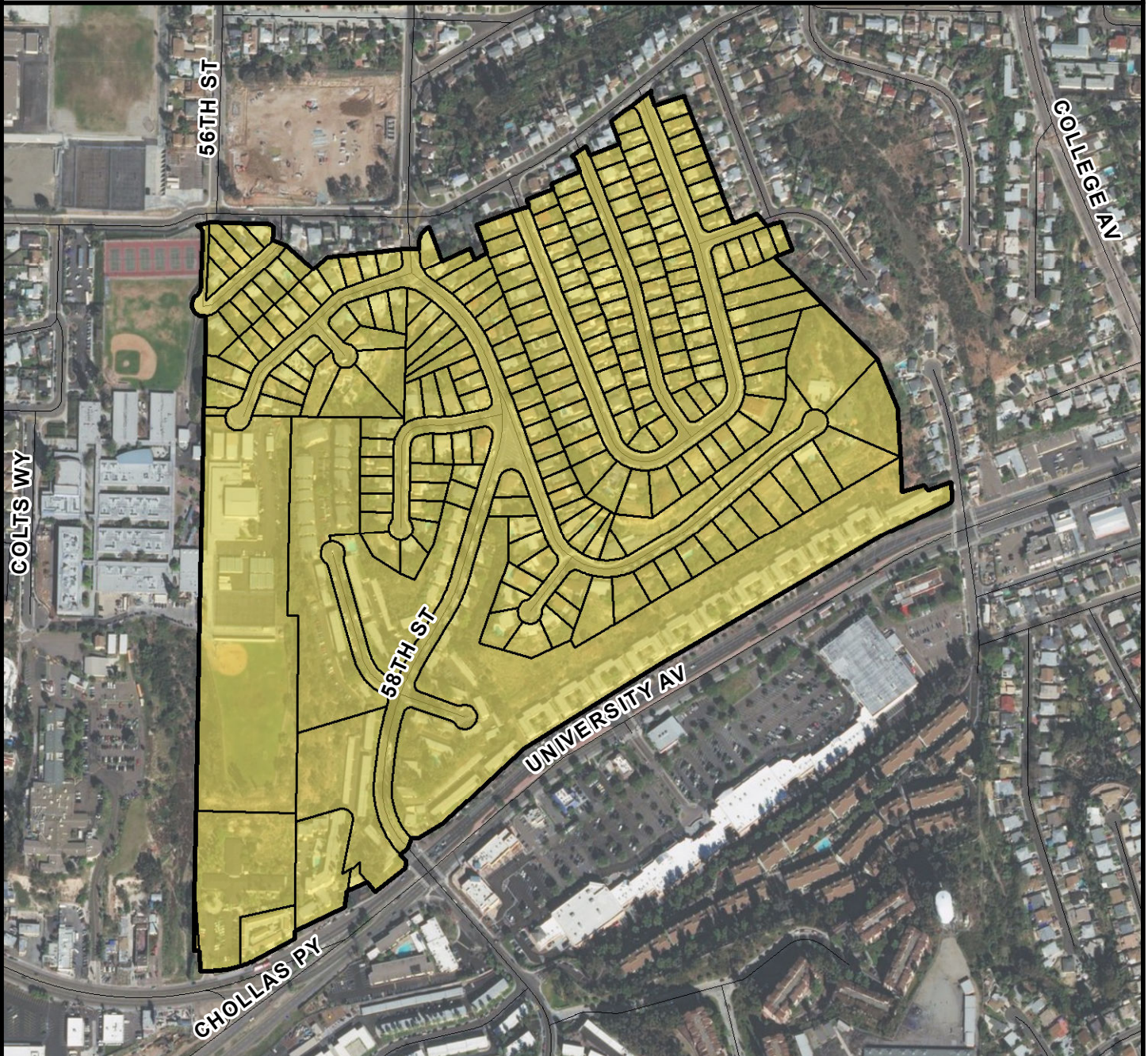
TRENCH LENGTH:	11,886 FT
SERVICE DROPS:	185
POWER POLE REMOVAL:	104
TRANSFORMER COUNT:	23
ESTIMATED COST:	\$ 8,395,509



THIS MAP/DATA IS PROVIDED WITHOUT WARRANTY OF ANY KIND, EITHER EXPRESSED OR IMPLIED, INCLUDING BUT NOT LIMITED TO, THE IMPLIED WARRANTIES OF MERCHANTABILITY AND FITNESS FOR A PARTICULAR PURPOSE.



COUNCIL DISTRICT 9
NEIGHBORHOOD: EL CERRITO
PLANNING COMMUNITY: MID-CITY: EASTERN AREA



SURCHARGE PROJECT
ECTO-04: EL CERRITO 04

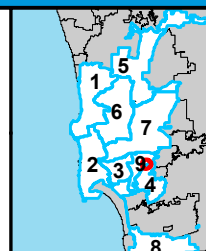
BOUNDARY LEGEND

-  Project Boundary
-  Parcel Boundaries



PROJECT DATA

TRENCH LENGTH:	13,034 FT
SERVICE DROPS:	233
POWER POLE REMOVAL:	103
TRANSFORMER COUNT:	34
ESTIMATED COST:	\$ 9,768,560



THIS MAP/DATA IS PROVIDED WITHOUT WARRANTY OF ANY KIND, EITHER EXPRESSED OR IMPLIED, INCLUDING BUT NOT LIMITED TO, THE IMPLIED WARRANTIES OF MERCHANTABILITY AND FITNESS FOR A PARTICULAR PURPOSE.





COUNCIL DISTRICT 9
NEIGHBORHOOD: EL CERRITO
PLANNING COMMUNITY: MID-CITY: EASTERN AREA



SURCHARGE PROJECT
ECTO-S1: EL CERRITO SEGMENT 01

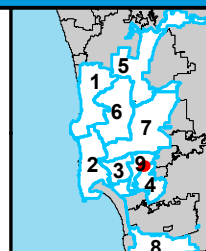
BOUNDARY LEGEND

-  Project Boundary
-  Parcel Boundaries



PROJECT DATA

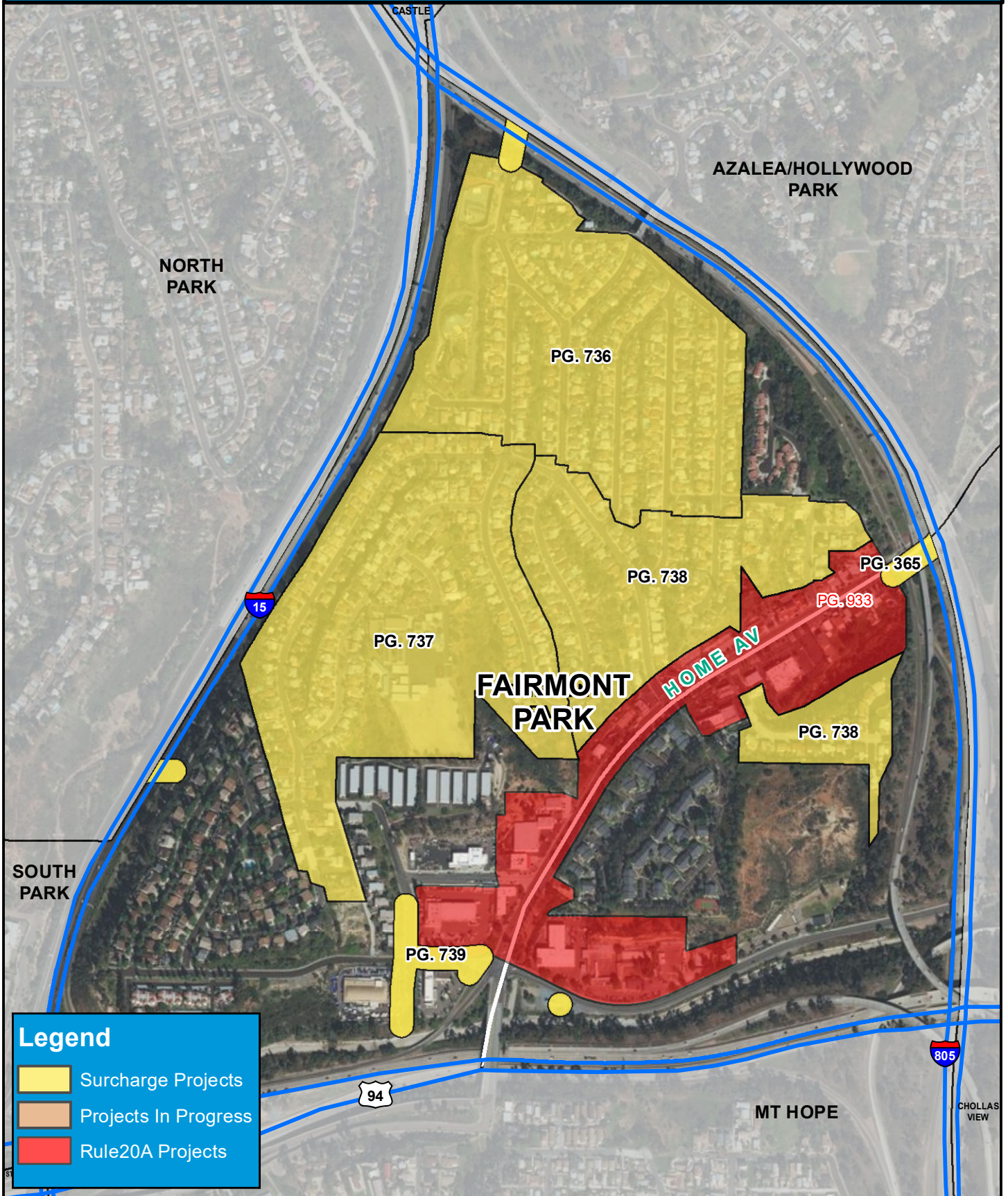
TRENCH LENGTH:	839 FT
SERVICE DROPS:	2
POWER POLE REMOVAL:	12
TRANSFORMER COUNT:	2
ESTIMATED COST:	\$ 698,699



THIS MAP/DATA IS PROVIDED WITHOUT WARRANTY OF ANY KIND, EITHER EXPRESSED OR IMPLIED, INCLUDING BUT NOT LIMITED TO, THE IMPLIED WARRANTIES OF MERCHANTABILITY AND FITNESS FOR A PARTICULAR PURPOSE.

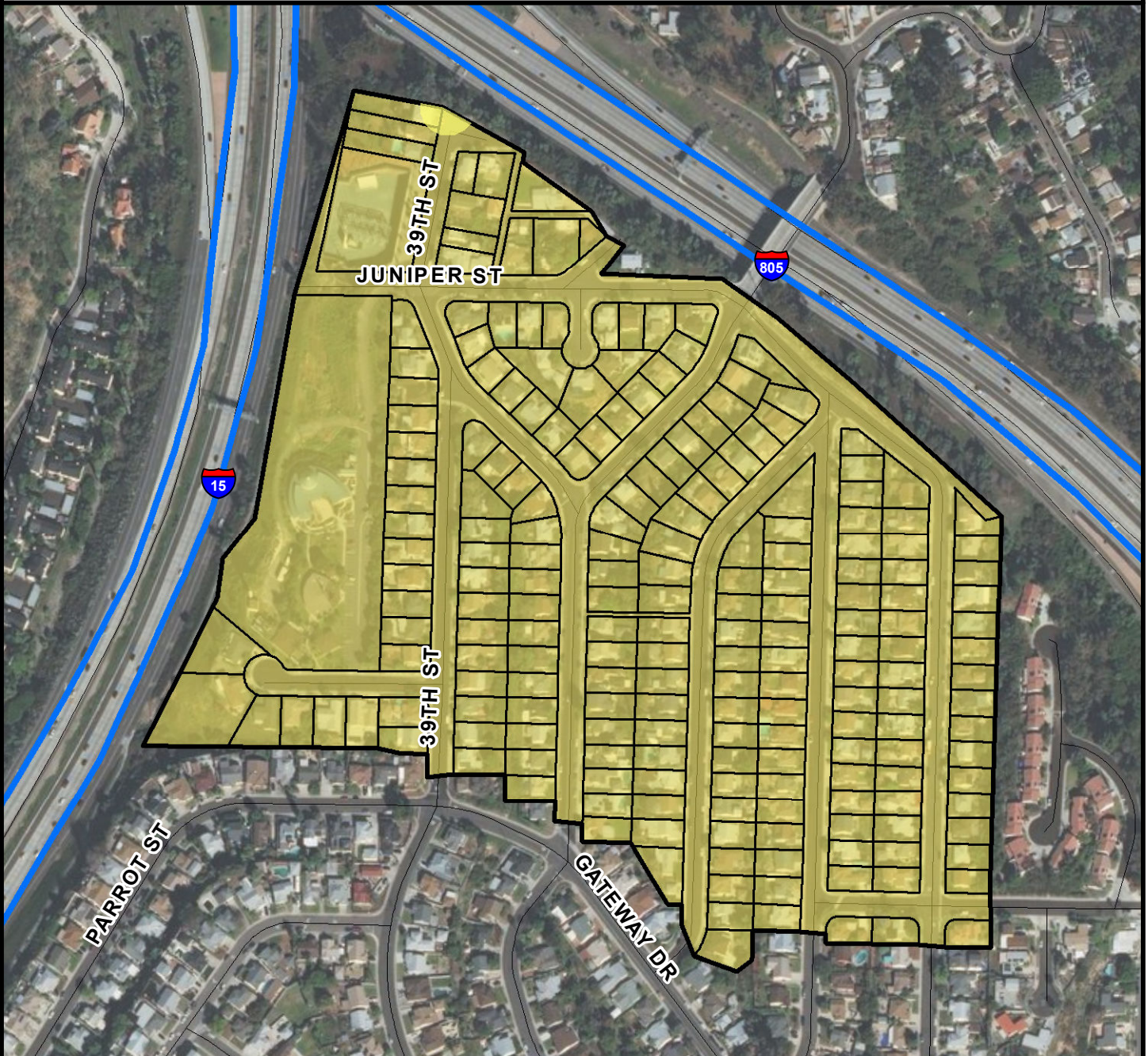


COUNCIL DISTRICT 9 NEIGHBORHOOD: FAIRMONT PARK KEYED MAP





COUNCIL DISTRICT 9
NEIGHBORHOOD: FAIRMONT PARK
PLANNING COMMUNITY: MID-CITY: CITY HEIGHTS



SURCHARGE PROJECT
FMPK-01: FAIRMONT PARK 01

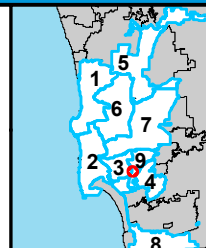
BOUNDARY LEGEND

-  Project Boundary
-  Parcel Boundaries



PROJECT DATA

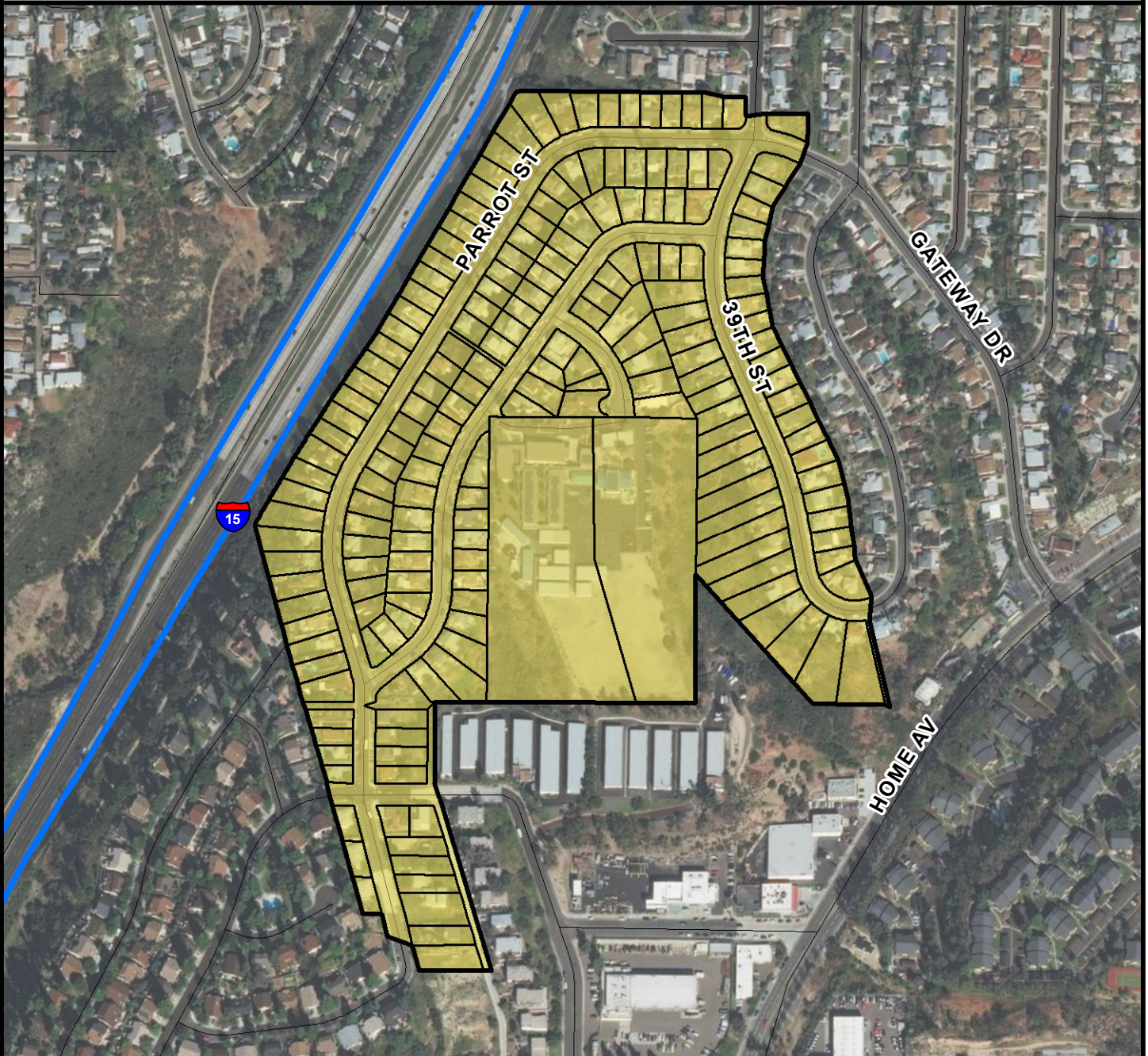
TRENCH LENGTH:	10,215 FT
SERVICE DROPS:	209
POWER POLE REMOVAL:	96
TRANSFORMER COUNT:	19
ESTIMATED COST:	\$ 7,900,949



THIS MAP/DATA IS PROVIDED WITHOUT WARRANTY OF ANY KIND, EITHER EXPRESSED OR IMPLIED, INCLUDING BUT NOT LIMITED TO, THE IMPLIED WARRANTIES OF MERCHANTABILITY AND FITNESS FOR A PARTICULAR PURPOSE.



COUNCIL DISTRICT 9
NEIGHBORHOOD: FAIRMONT PARK
PLANNING COMMUNITY: MID-CITY: CITY HEIGHTS



SURCHARGE PROJECT
FMPK-02: FAIRMONT PARK 02

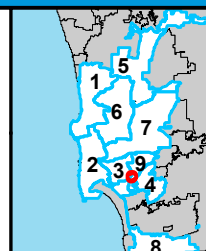
BOUNDARY LEGEND

-  Project Boundary
-  Parcel Boundaries



PROJECT DATA

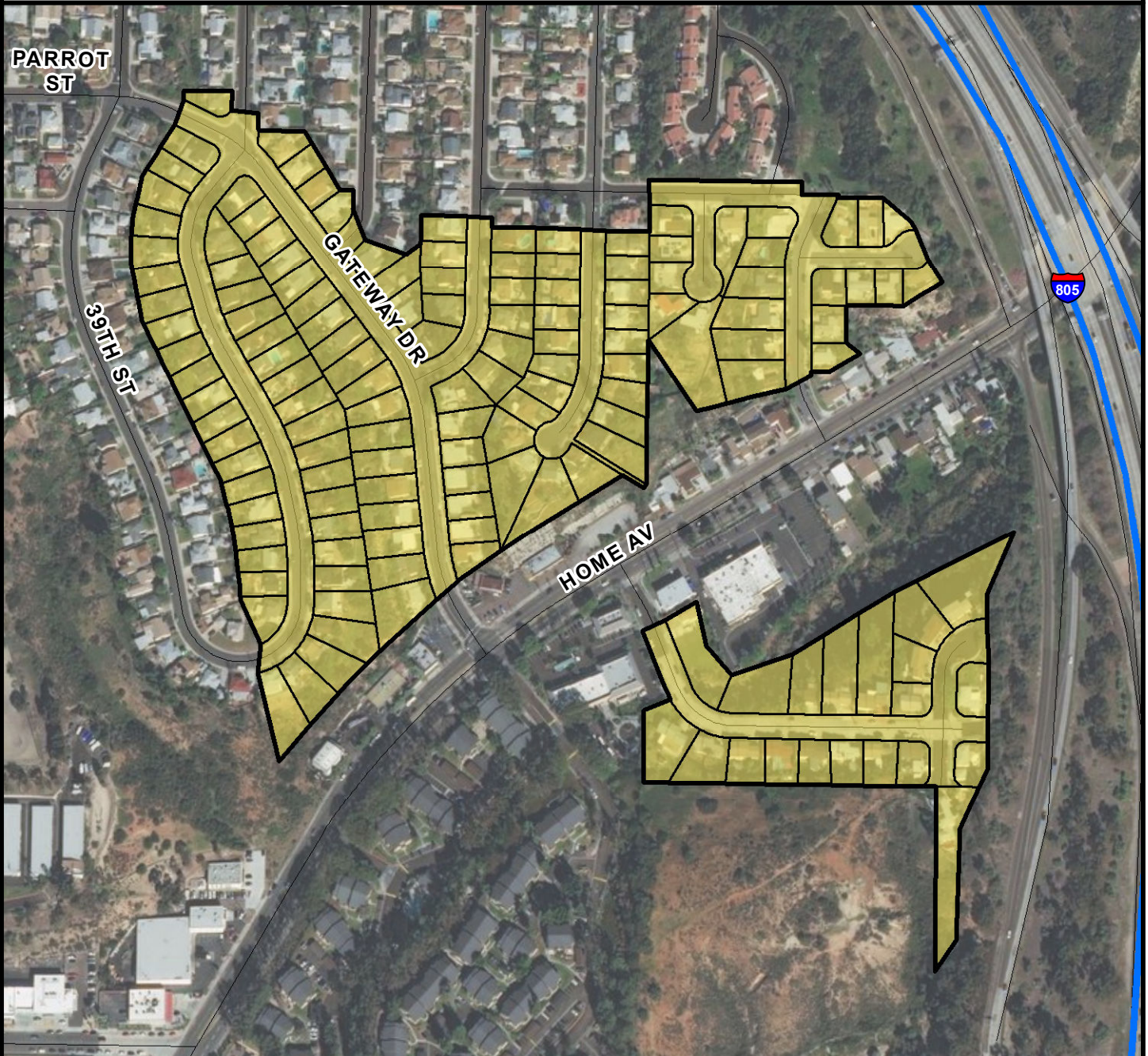
TRENCH LENGTH:	6,761 FT
SERVICE DROPS:	194
POWER POLE REMOVAL:	56
TRANSFORMER COUNT:	15
ESTIMATED COST:	\$ 5,825,721



THIS MAP/DATA IS PROVIDED WITHOUT WARRANTY OF ANY KIND, EITHER EXPRESSED OR IMPLIED, INCLUDING BUT NOT LIMITED TO, THE IMPLIED WARRANTIES OF MERCHANTABILITY AND FITNESS FOR A PARTICULAR PURPOSE.



COUNCIL DISTRICT 9
NEIGHBORHOOD: FAIRMONT PARK
PLANNING COMMUNITY: MID-CITY: CITY HEIGHTS



SURCHARGE PROJECT
FMPK-03: FAIRMONT PARK 03

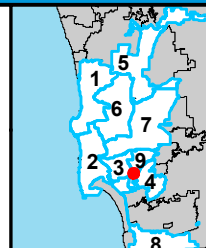
BOUNDARY LEGEND

-  Project Boundary
-  Parcel Boundaries



PROJECT DATA

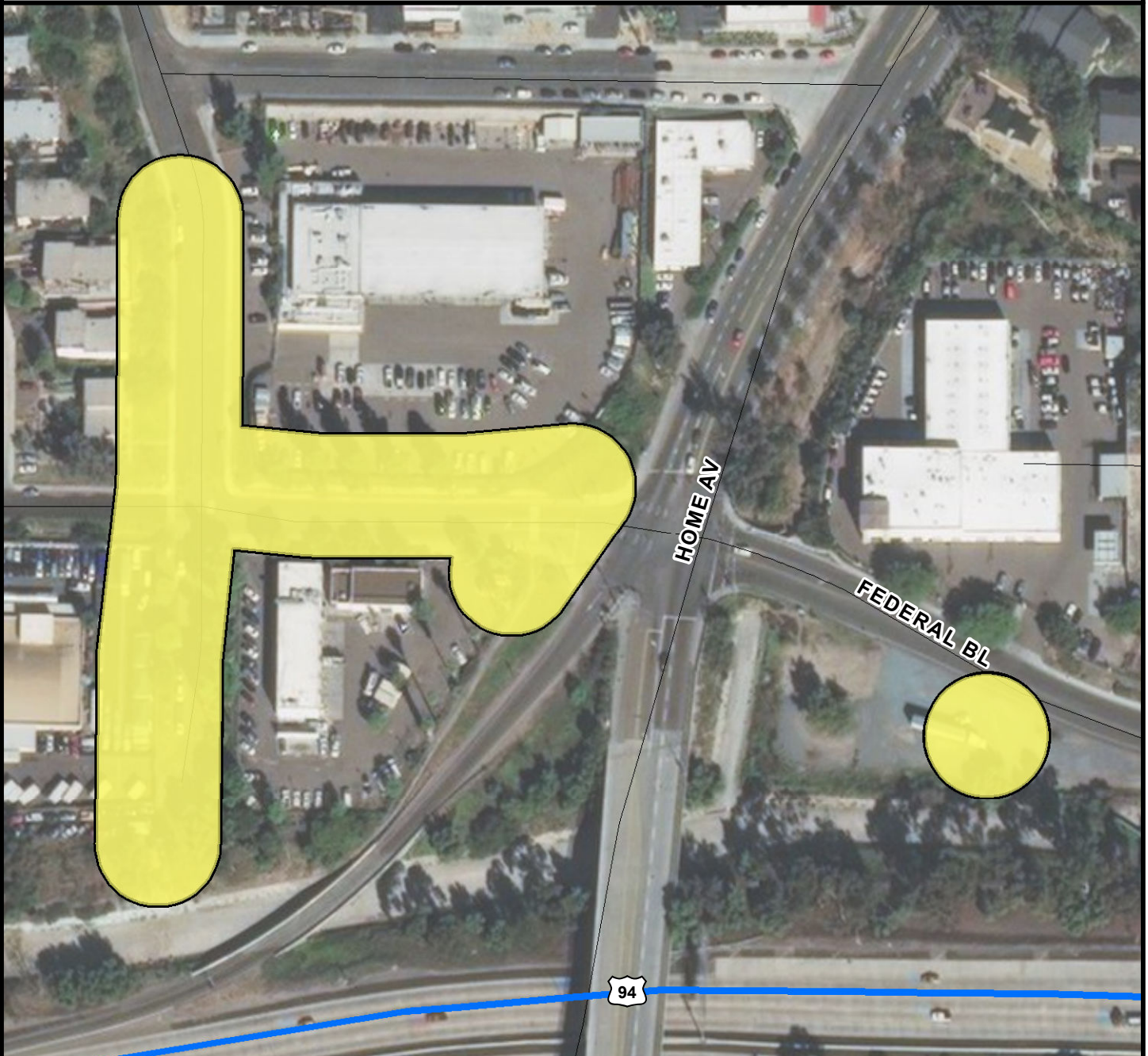
TRENCH LENGTH:	5,558 FT
SERVICE DROPS:	146
POWER POLE REMOVAL:	51
TRANSFORMER COUNT:	14
ESTIMATED COST:	\$ 4,739,722



THIS MAP/DATA IS PROVIDED WITHOUT WARRANTY OF ANY KIND, EITHER EXPRESSED OR IMPLIED, INCLUDING BUT NOT LIMITED TO, THE IMPLIED WARRANTIES OF MERCHANTABILITY AND FITNESS FOR A PARTICULAR PURPOSE.



COUNCIL DISTRICT 9
NEIGHBORHOOD: FAIRMONT PARK
PLANNING COMMUNITY: MID-CITY: CITY HEIGHTS



SURCHARGE PROJECT
FMPK-S1: FAIRMONT PARK SEGMENT 01

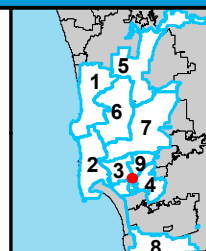
BOUNDARY LEGEND

-  Project Boundary
-  Parcel Boundaries



PROJECT DATA

TRENCH LENGTH:	1,215 FT
SERVICE DROPS:	0
POWER POLE REMOVAL:	10
TRANSFORMER COUNT:	2
ESTIMATED COST:	\$ 817,322



THIS MAP/DATA IS PROVIDED WITHOUT WARRANTY OF ANY KIND, EITHER EXPRESSED OR IMPLIED, INCLUDING BUT NOT LIMITED TO, THE IMPLIED WARRANTIES OF MERCHANTABILITY AND FITNESS FOR A PARTICULAR PURPOSE.



COUNCIL DISTRICT 9
NEIGHBORHOOD: FAIRMONT PARK
PLANNING COMMUNITY: MID-CITY: CITY HEIGHTS



SURCHARGE PROJECT
FMPK-S2: FAIRMONT PARK SEGMENT 02

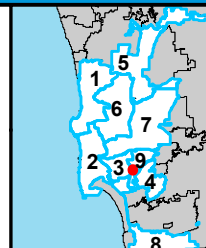
BOUNDARY LEGEND

-  Project Boundary
-  Parcel Boundaries



PROJECT DATA

TRENCH LENGTH:	576 FT
SERVICE DROPS:	0
POWER POLE REMOVAL:	2
TRANSFORMER COUNT:	1
ESTIMATED COST:	\$ 480,091



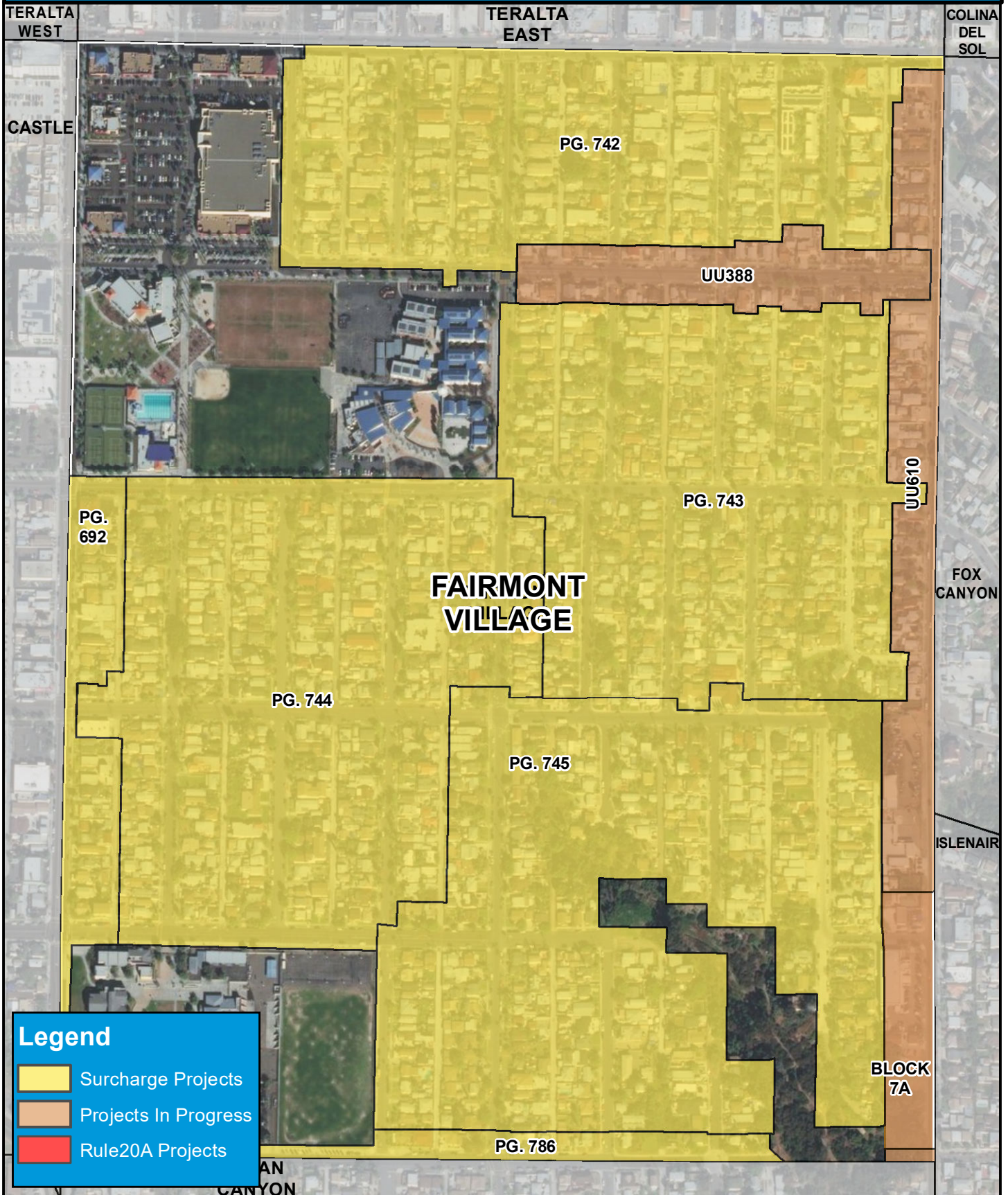
THIS MAP/DATA IS PROVIDED WITHOUT WARRANTY OF ANY KIND, EITHER EXPRESSED OR IMPLIED, INCLUDING BUT NOT LIMITED TO, THE IMPLIED WARRANTIES OF MERCHANTABILITY AND FITNESS FOR A PARTICULAR PURPOSE.



COUNCIL DISTRICT 9

NEIGHBORHOOD: FAIRMONT VILLAGE

KEYED MAP





COUNCIL DISTRICT 9
NEIGHBORHOOD: FAIRMONT VILLAGE
PLANNING COMMUNITY: MID-CITY: CITY HEIGHTS



SURCHARGE PROJECT
FMVG-01: FAIRMONT VILLAGE 01

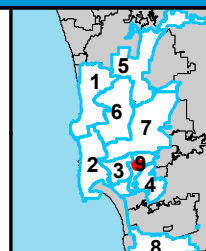
BOUNDARY LEGEND

-  Project Boundary
-  Parcel Boundaries



PROJECT DATA

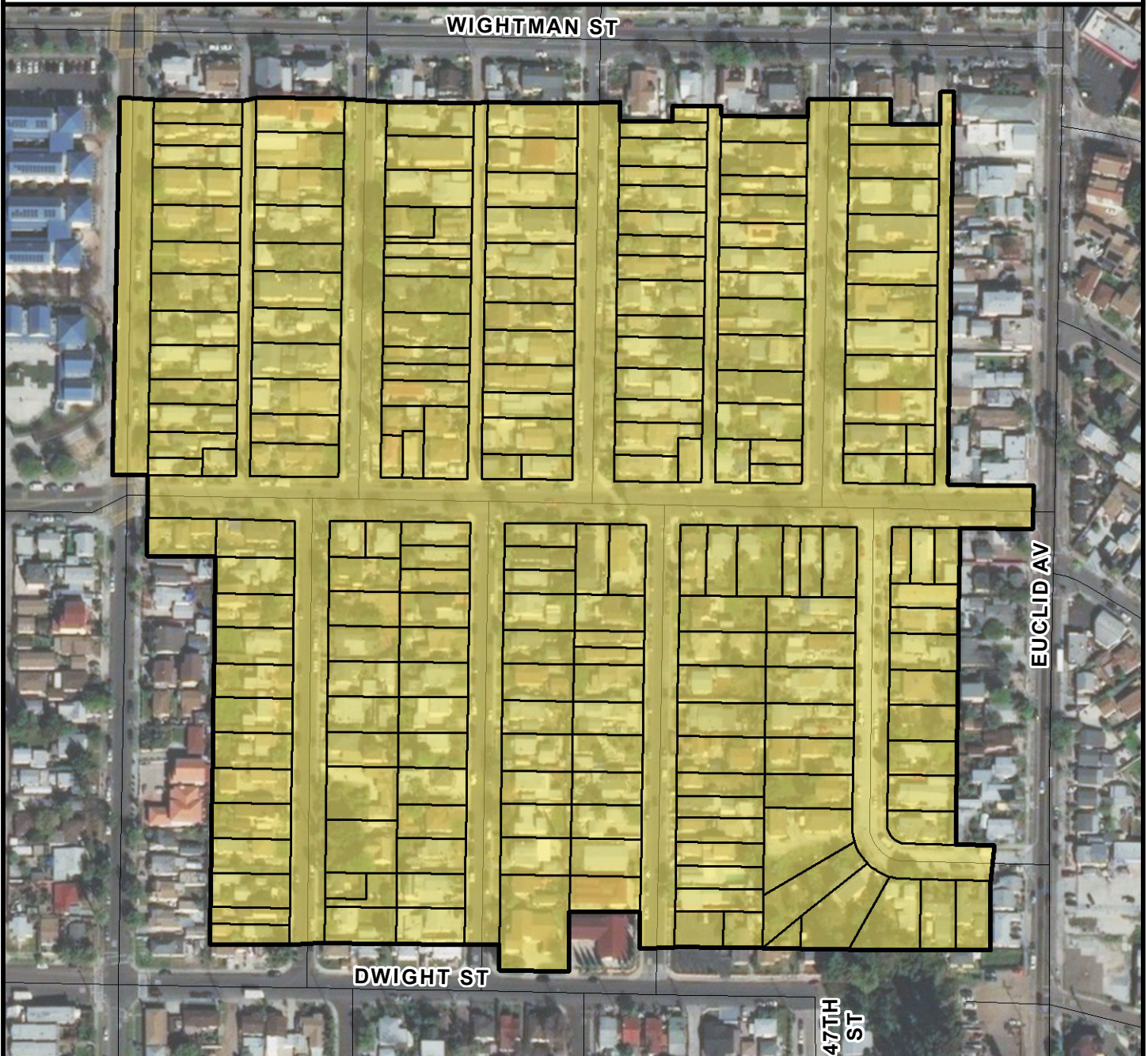
TRENCH LENGTH:	3,259 FT
SERVICE DROPS:	155
POWER POLE REMOVAL:	42
TRANSFORMER COUNT:	16
ESTIMATED COST:	\$ 3,914,494



THIS MAP/DATA IS PROVIDED WITHOUT WARRANTY OF ANY KIND, EITHER EXPRESSED OR IMPLIED, INCLUDING BUT NOT LIMITED TO, THE IMPLIED WARRANTIES OF MERCHANTABILITY AND FITNESS FOR A PARTICULAR PURPOSE.



COUNCIL DISTRICT 9
NEIGHBORHOOD: FAIRMONT VILLAGE
PLANNING COMMUNITY: MID-CITY: CITY HEIGHTS



SURCHARGE PROJECT
FMVG-02: FAIRMONT VILLAGE 02

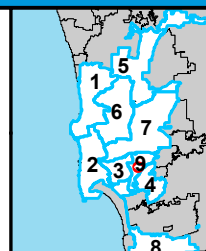
BOUNDARY LEGEND

-  Project Boundary
-  Parcel Boundaries



PROJECT DATA

TRENCH LENGTH:	6,073 FT
SERVICE DROPS:	205
POWER POLE REMOVAL:	54
TRANSFORMER COUNT:	15
ESTIMATED COST:	\$ 5,719,065



THIS MAP/DATA IS PROVIDED WITHOUT WARRANTY OF ANY KIND, EITHER EXPRESSED OR IMPLIED, INCLUDING BUT NOT LIMITED TO, THE IMPLIED WARRANTIES OF MERCHANTABILITY AND FITNESS FOR A PARTICULAR PURPOSE.



COUNCIL DISTRICT 9
NEIGHBORHOOD: FAIRMONT VILLAGE
PLANNING COMMUNITY: MID-CITY: CITY HEIGHTS



SURCHARGE PROJECT
FMVG-03: FAIRMONT VILLAGE 03

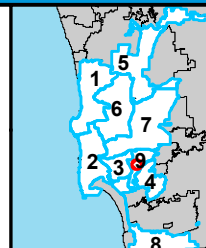
BOUNDARY LEGEND

-  Project Boundary
-  Parcel Boundaries



PROJECT DATA

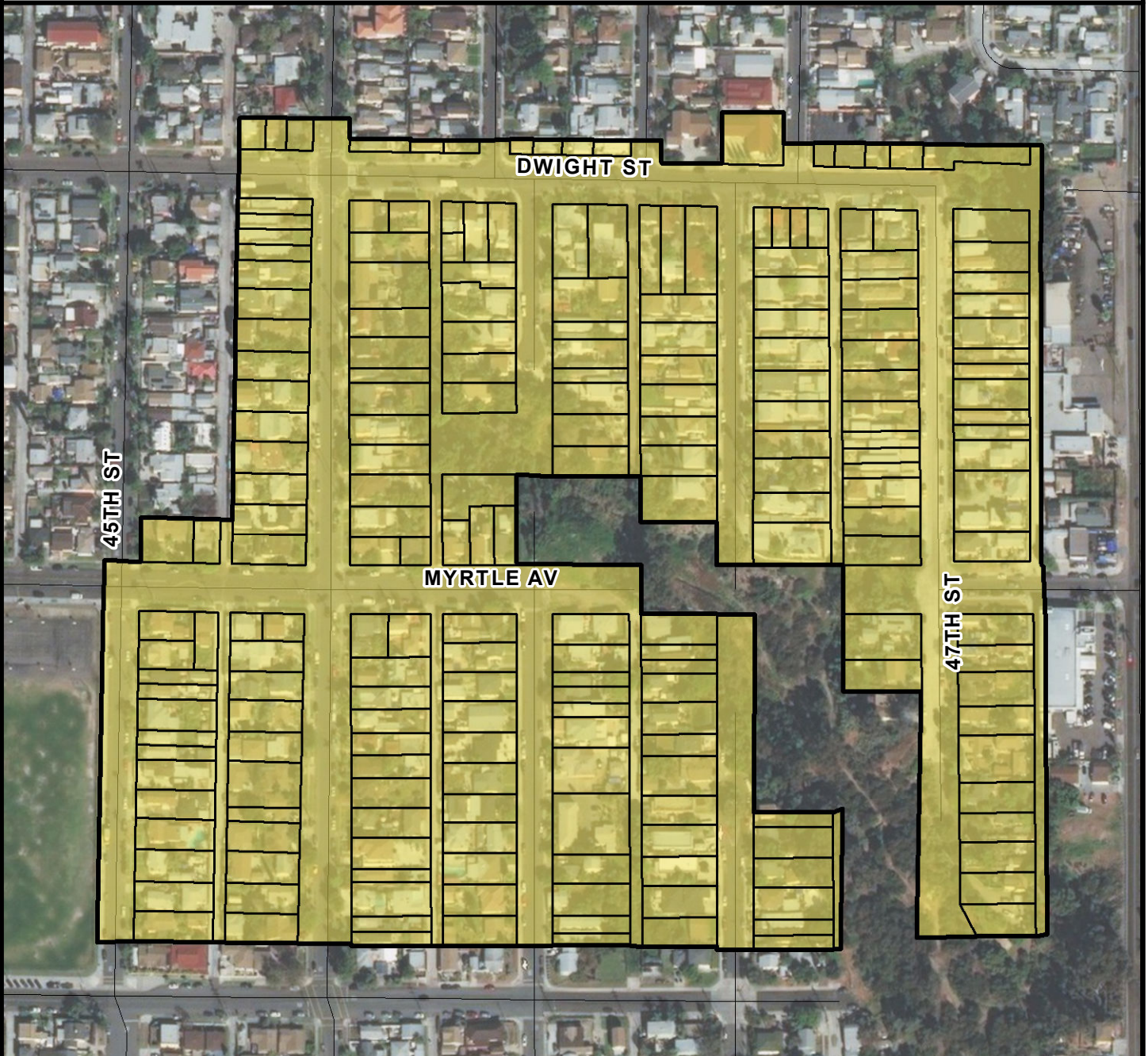
TRENCH LENGTH:	4,627 FT
SERVICE DROPS:	211
POWER POLE REMOVAL:	51
TRANSFORMER COUNT:	11
ESTIMATED COST:	\$ 5,007,398



THIS MAP/DATA IS PROVIDED WITHOUT WARRANTY OF ANY KIND, EITHER EXPRESSED OR IMPLIED, INCLUDING BUT NOT LIMITED TO, THE IMPLIED WARRANTIES OF MERCHANTABILITY AND FITNESS FOR A PARTICULAR PURPOSE.



COUNCIL DISTRICT 9
NEIGHBORHOOD: FAIRMONT VILLAGE
PLANNING COMMUNITY: MID-CITY: CITY HEIGHTS



SURCHARGE PROJECT
FMVG-04: FAIRMONT VILLAGE 04

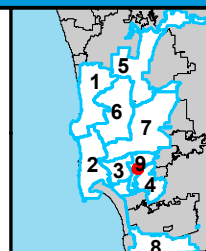
BOUNDARY LEGEND

-  Project Boundary
-  Parcel Boundaries



PROJECT DATA

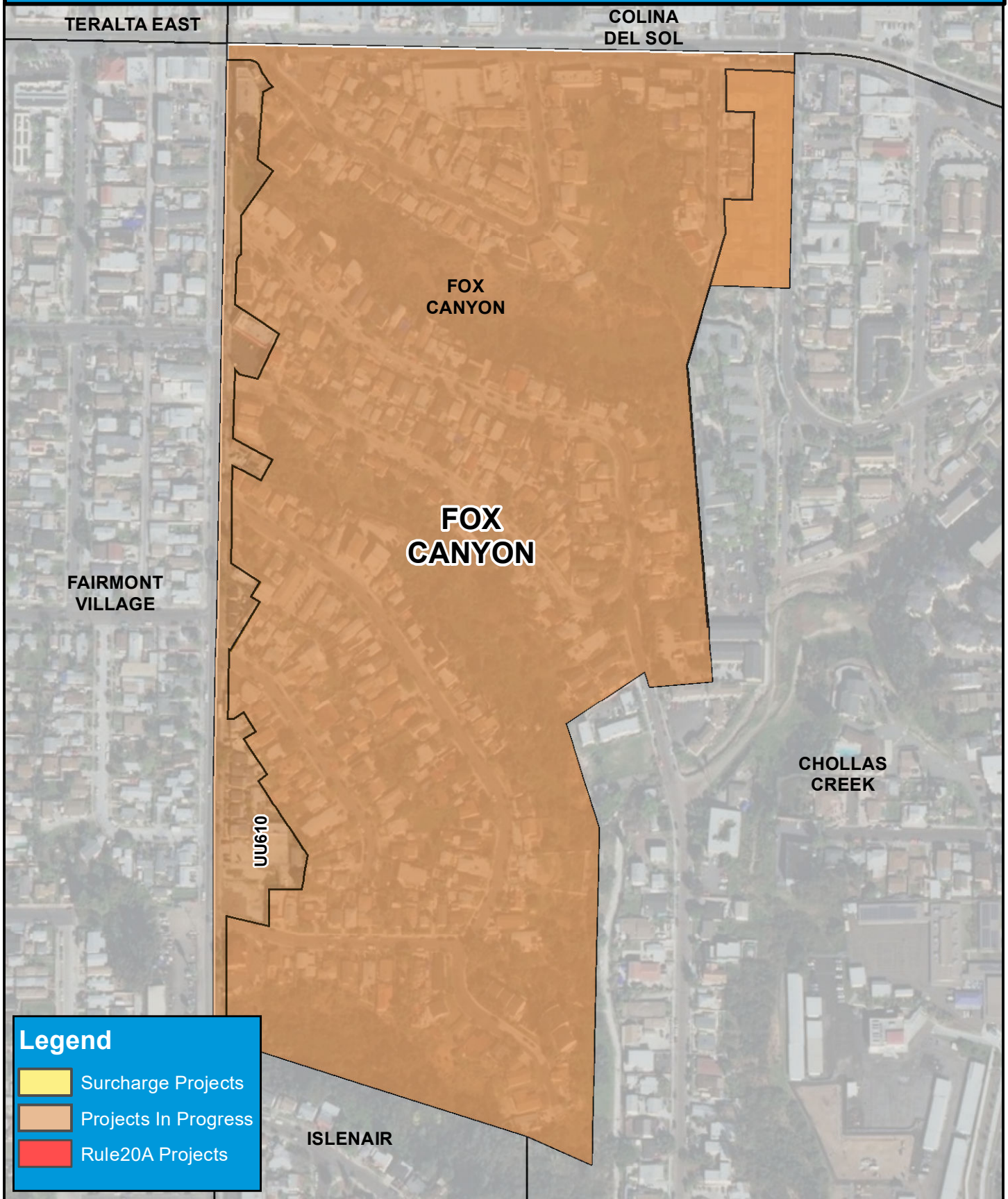
TRENCH LENGTH:	7,405 FT
SERVICE DROPS:	212
POWER POLE REMOVAL:	63
TRANSFORMER COUNT:	16
ESTIMATED COST:	\$ 6,391,834



THIS MAP/DATA IS PROVIDED WITHOUT WARRANTY OF ANY KIND, EITHER EXPRESSED OR IMPLIED, INCLUDING BUT NOT LIMITED TO, THE IMPLIED WARRANTIES OF MERCHANTABILITY AND FITNESS FOR A PARTICULAR PURPOSE.

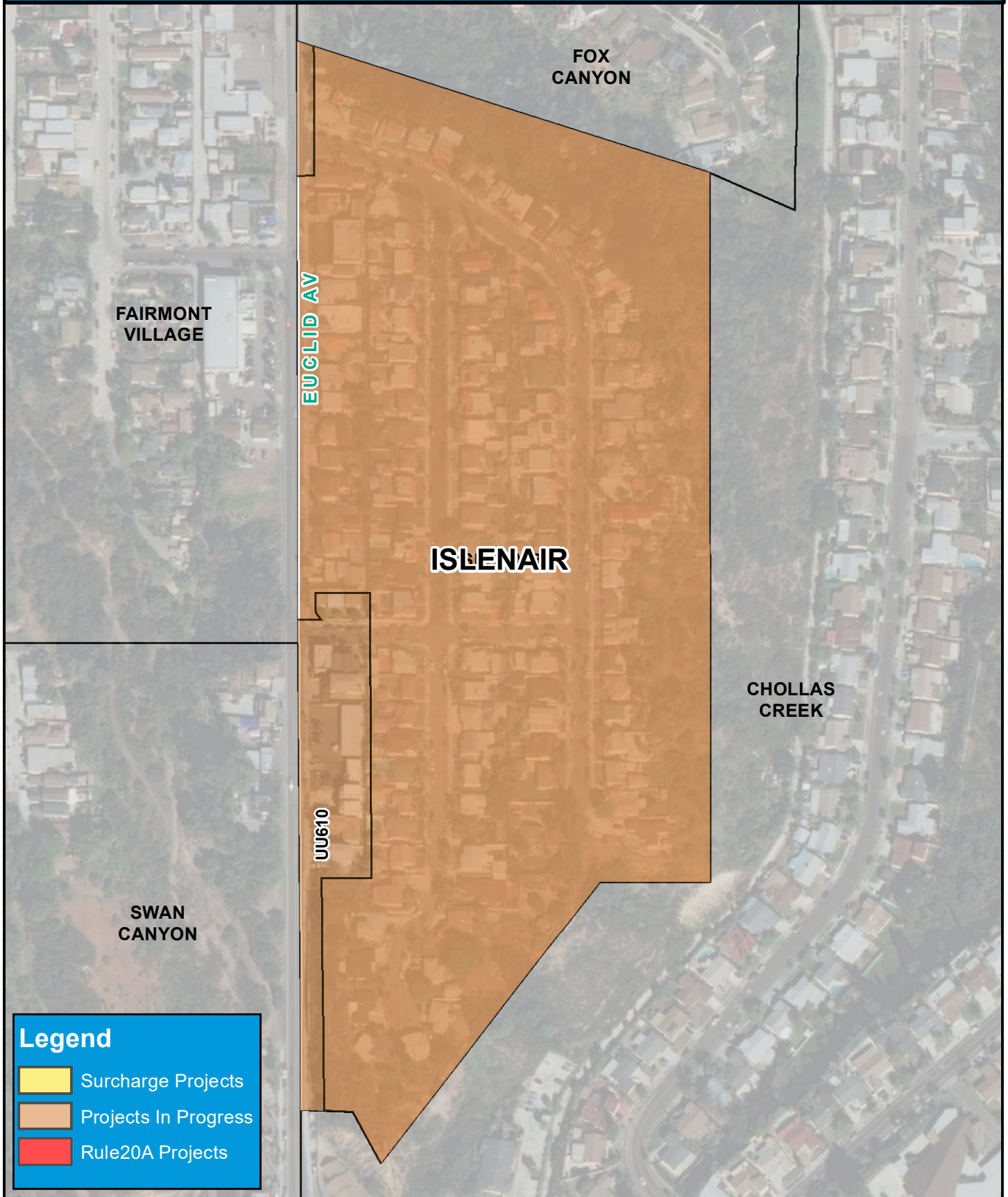


COUNCIL DISTRICT 9 NEIGHBORHOOD: FOX CANYON KEYED MAP



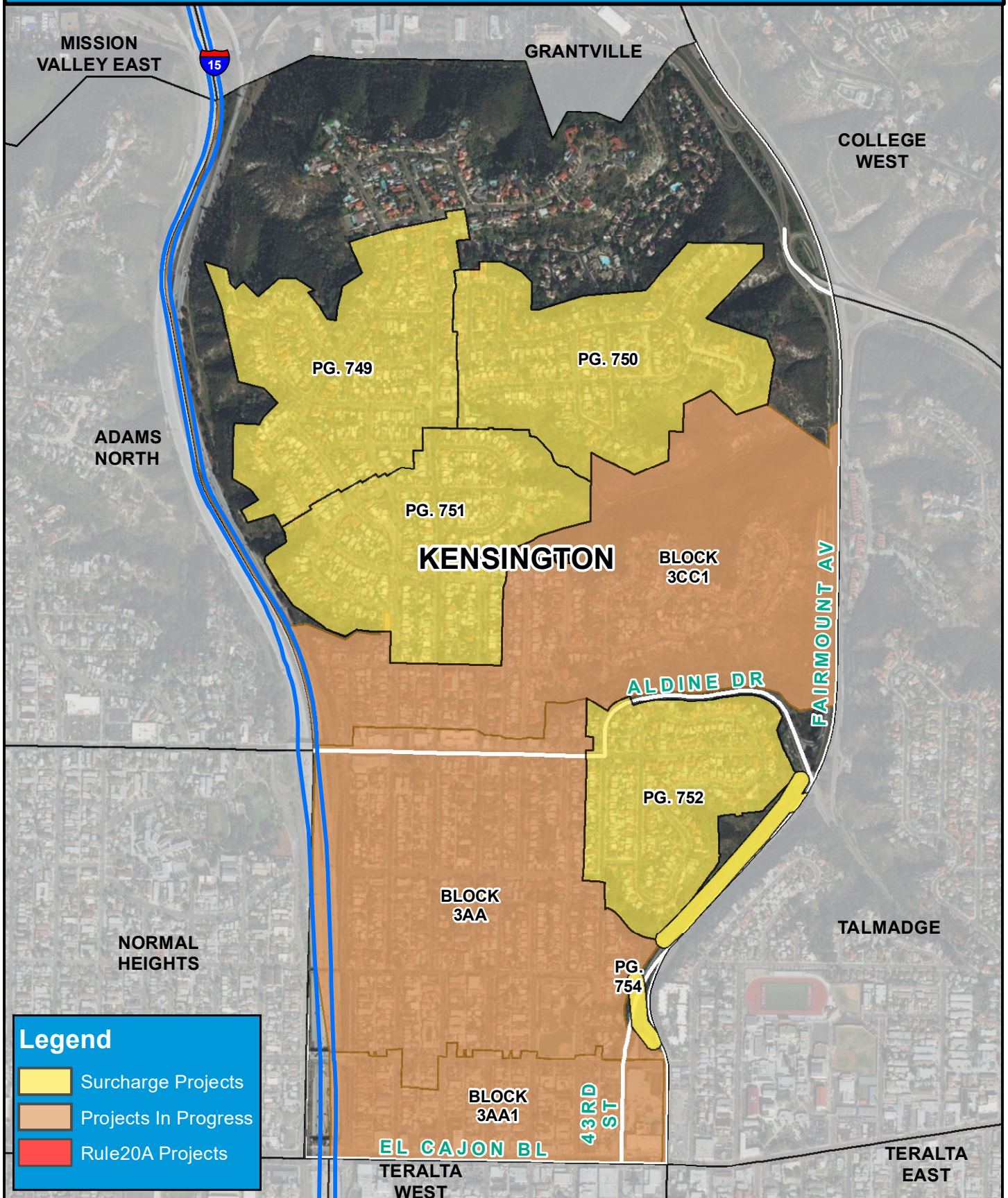


COUNCIL DISTRICT 9 NEIGHBORHOOD: ISLENAIR KEYED MAP



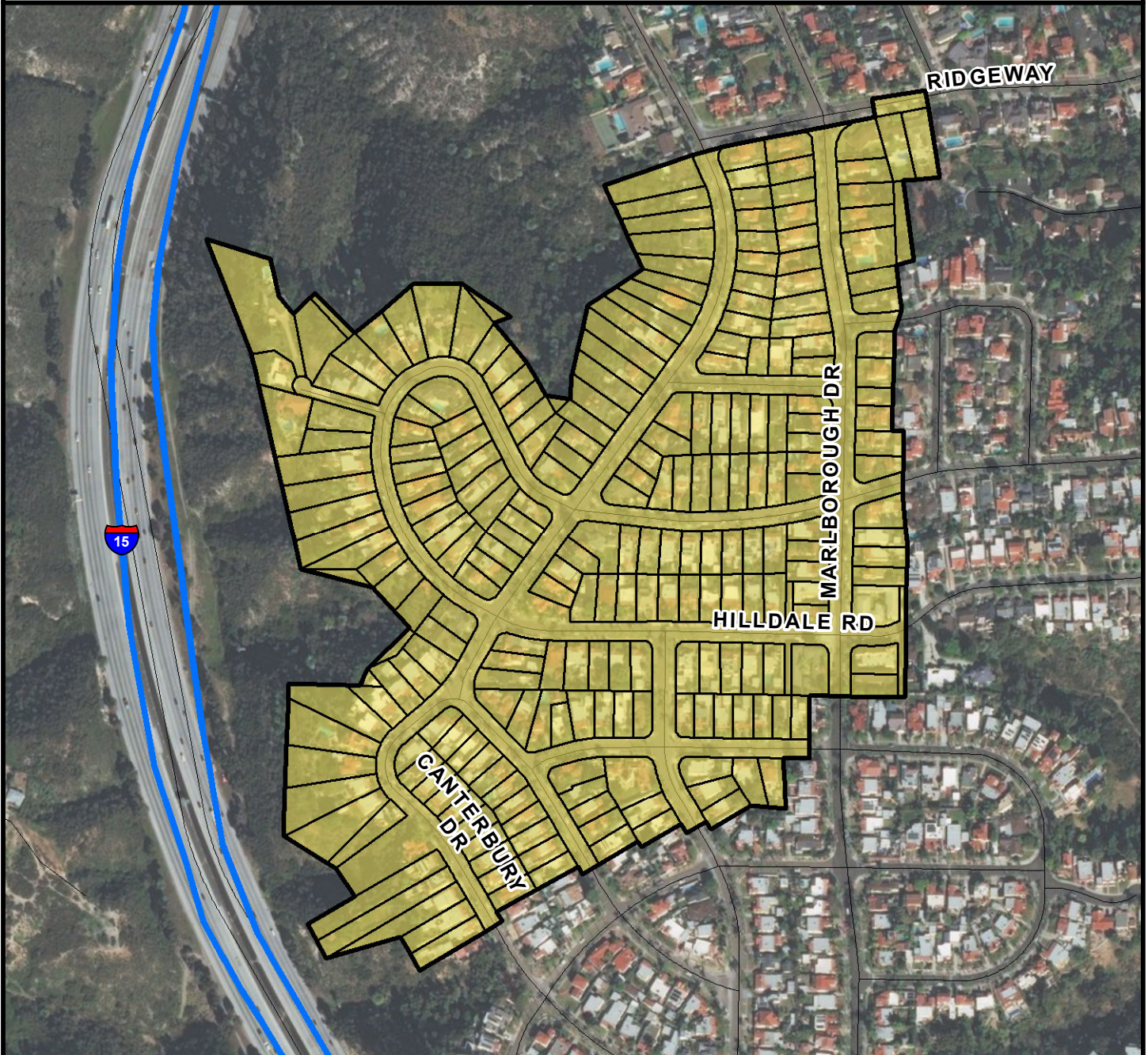


COUNCIL DISTRICT 9 NEIGHBORHOOD: KENSINGTON KEYED MAP





COUNCIL DISTRICT 9
NEIGHBORHOOD: KENSINGTON
PLANNING COMMUNITY: KENSINGTON-TALMADGE



SURCHARGE PROJECT
KSTN-01: KENSINGTON 01

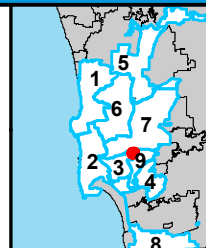
BOUNDARY LEGEND

-  Project Boundary
-  Parcel Boundaries



PROJECT DATA

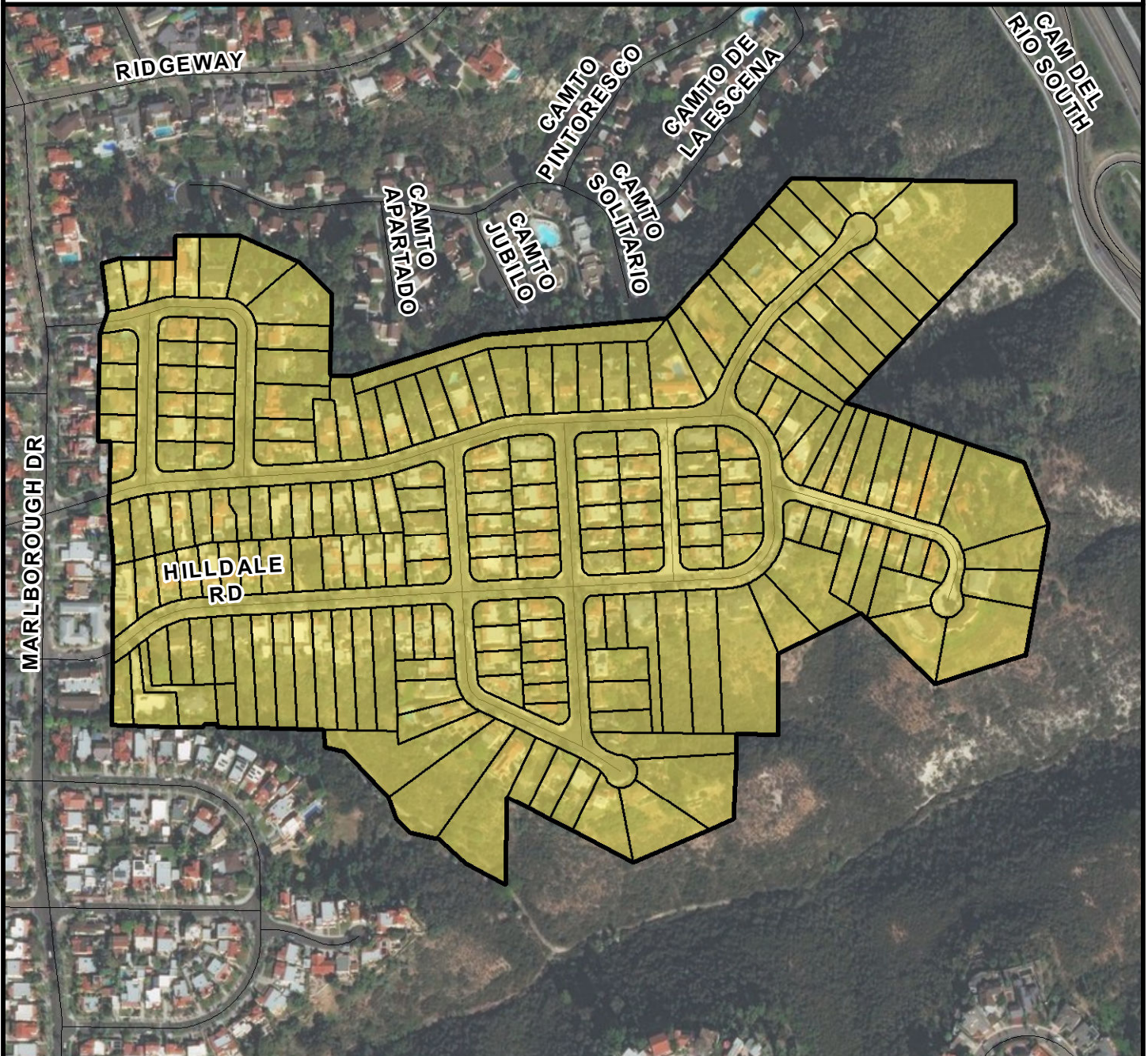
TRENCH LENGTH:	9,360 FT
SERVICE DROPS:	240
POWER POLE REMOVAL:	77
TRANSFORMER COUNT:	31
ESTIMATED COST:	\$ 8,169,697



THIS MAP/DATA IS PROVIDED WITHOUT WARRANTY OF ANY KIND, EITHER EXPRESSED OR IMPLIED, INCLUDING BUT NOT LIMITED TO, THE IMPLIED WARRANTIES OF MERCHANTABILITY AND FITNESS FOR A PARTICULAR PURPOSE.



COUNCIL DISTRICT 9
NEIGHBORHOOD: KENSINGTON
PLANNING COMMUNITY: KENSINGTON-TALMADGE



SURCHARGE PROJECT
KSTN-02: KENSINGTON 02

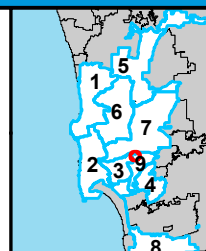
BOUNDARY LEGEND

-  Project Boundary
-  Parcel Boundaries



PROJECT DATA

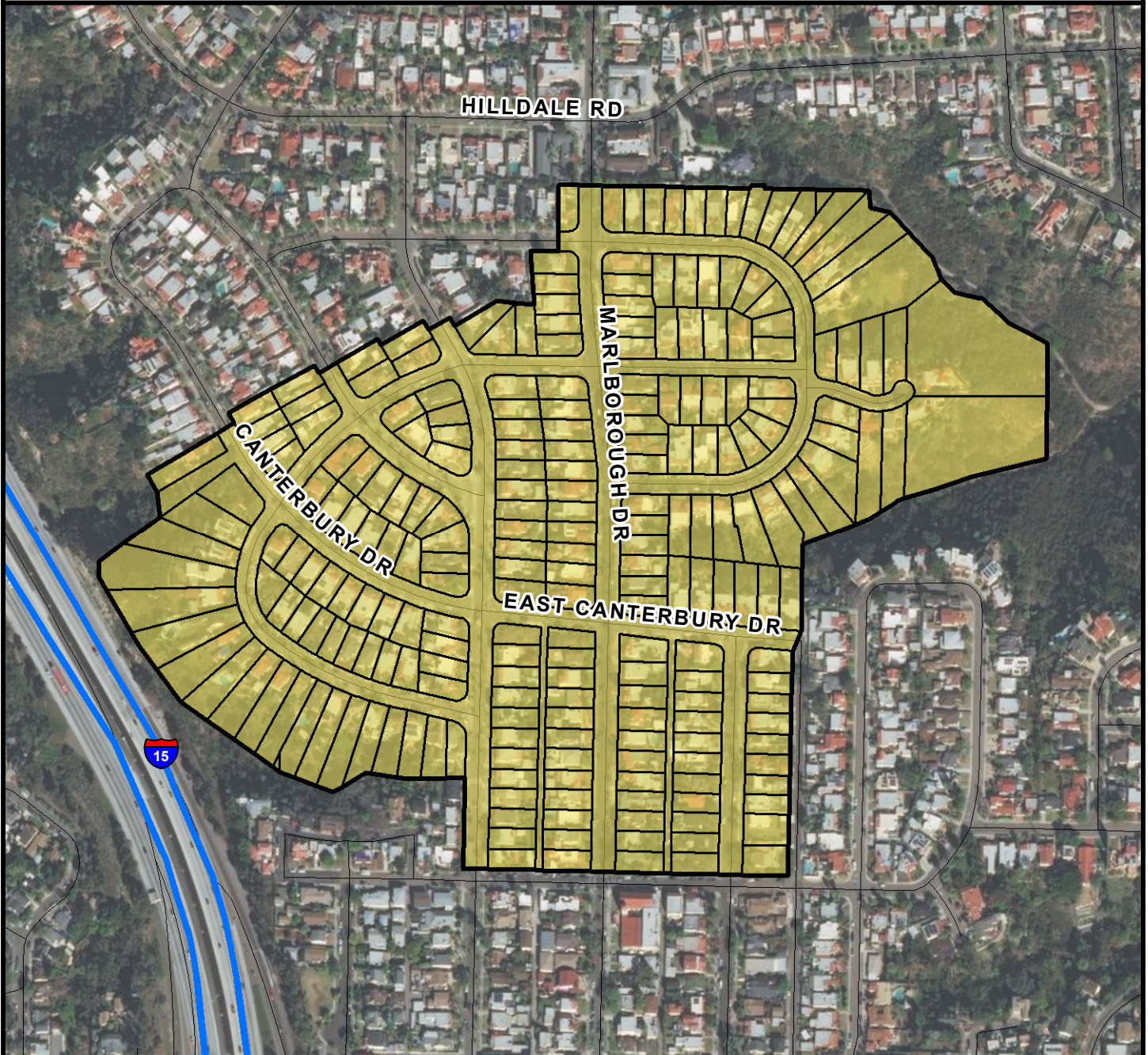
TRENCH LENGTH:	10,712 FT
SERVICE DROPS:	204
POWER POLE REMOVAL:	91
TRANSFORMER COUNT:	27
ESTIMATED COST:	\$ 8,313,666



THIS MAP/DATA IS PROVIDED WITHOUT WARRANTY OF ANY KIND, EITHER EXPRESSED OR IMPLIED, INCLUDING BUT NOT LIMITED TO, THE IMPLIED WARRANTIES OF MERCHANTABILITY AND FITNESS FOR A PARTICULAR PURPOSE.



COUNCIL DISTRICT 9
NEIGHBORHOOD: KENSINGTON
PLANNING COMMUNITY: KENSINGTON-TALMADGE



SURCHARGE PROJECT
KSTN-03: KENSINGTON 03

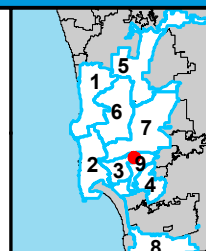
BOUNDARY LEGEND

-  Project Boundary
-  Parcel Boundaries



PROJECT DATA

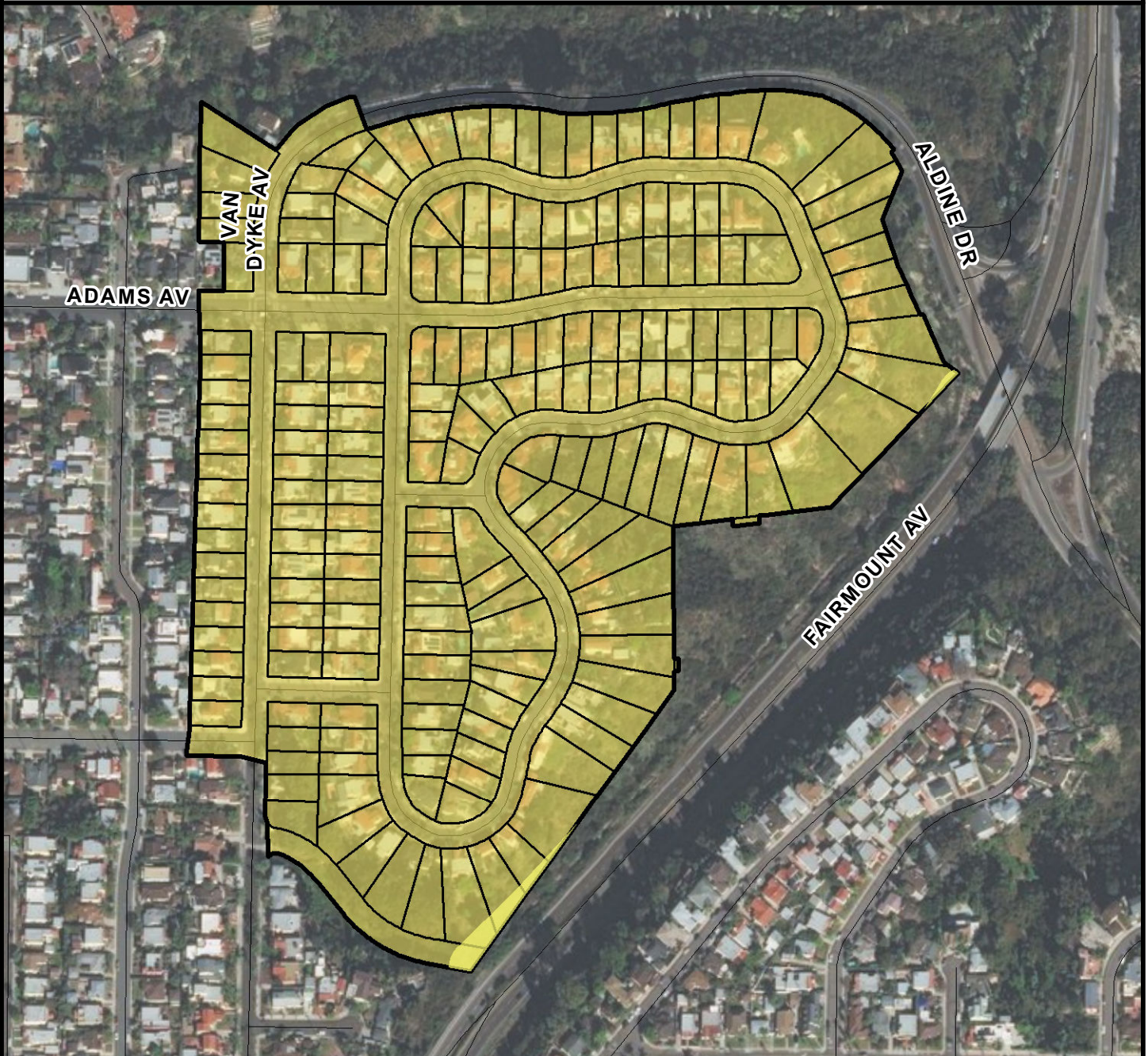
TRENCH LENGTH:	9,537 FT
SERVICE DROPS:	237
POWER POLE REMOVAL:	75
TRANSFORMER COUNT:	25
ESTIMATED COST:	\$ 8,009,964



THIS MAP/DATA IS PROVIDED WITHOUT WARRANTY OF ANY KIND, EITHER EXPRESSED OR IMPLIED, INCLUDING BUT NOT LIMITED TO, THE IMPLIED WARRANTIES OF MERCHANTABILITY AND FITNESS FOR A PARTICULAR PURPOSE.



COUNCIL DISTRICT 9
NEIGHBORHOOD: KENSINGTON
PLANNING COMMUNITY: KENSINGTON-TALMADGE



SURCHARGE PROJECT
KSTN-04: KENSINGTON 04

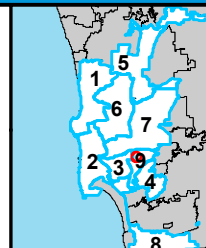
BOUNDARY LEGEND

-  Project Boundary
-  Parcel Boundaries



PROJECT DATA

TRENCH LENGTH:	8,939 FT
SERVICE DROPS:	204
POWER POLE REMOVAL:	72
TRANSFORMER COUNT:	27
ESTIMATED COST:	\$ 7,456,505



THIS MAP/DATA IS PROVIDED WITHOUT WARRANTY OF ANY KIND, EITHER EXPRESSED OR IMPLIED, INCLUDING BUT NOT LIMITED TO, THE IMPLIED WARRANTIES OF MERCHANTABILITY AND FITNESS FOR A PARTICULAR PURPOSE.



COUNCIL DISTRICT 9
NEIGHBORHOOD: KENSINGTON
PLANNING COMMUNITY: KENSINGTON-TALMADGE



SURCHARGE PROJECT
KSTN-S1: KENSINGTON SEGMENT 01

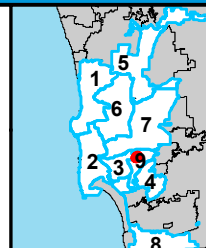
BOUNDARY LEGEND

-  Project Boundary
-  Parcel Boundaries



PROJECT DATA

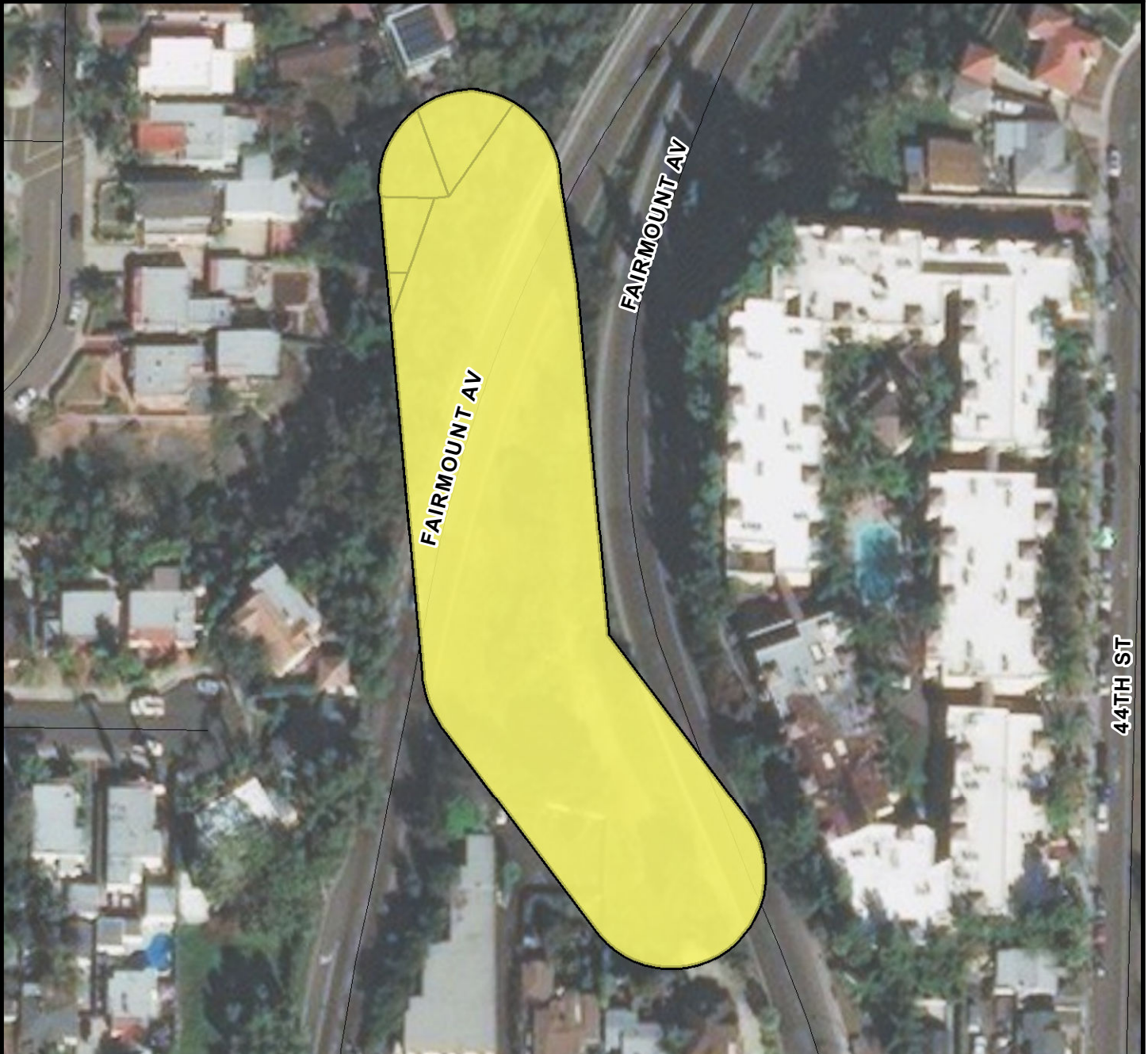
TRENCH LENGTH:	4,006 FT
SERVICE DROPS:	5
POWER POLE REMOVAL:	23
TRANSFORMER COUNT:	3
ESTIMATED COST:	\$ 2,195,872



THIS MAP/DATA IS PROVIDED WITHOUT WARRANTY OF ANY KIND, EITHER EXPRESSED OR IMPLIED, INCLUDING BUT NOT LIMITED TO, THE IMPLIED WARRANTIES OF MERCHANTABILITY AND FITNESS FOR A PARTICULAR PURPOSE.



COUNCIL DISTRICT 9
NEIGHBORHOOD: KENSINGTON
PLANNING COMMUNITY: KENSINGTON-TALMADGE



SURCHARGE PROJECT
KSTN-S2: KENSINGTON SEGMENT 02

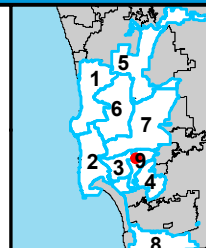
BOUNDARY LEGEND

-  Project Boundary
-  Parcel Boundaries



PROJECT DATA

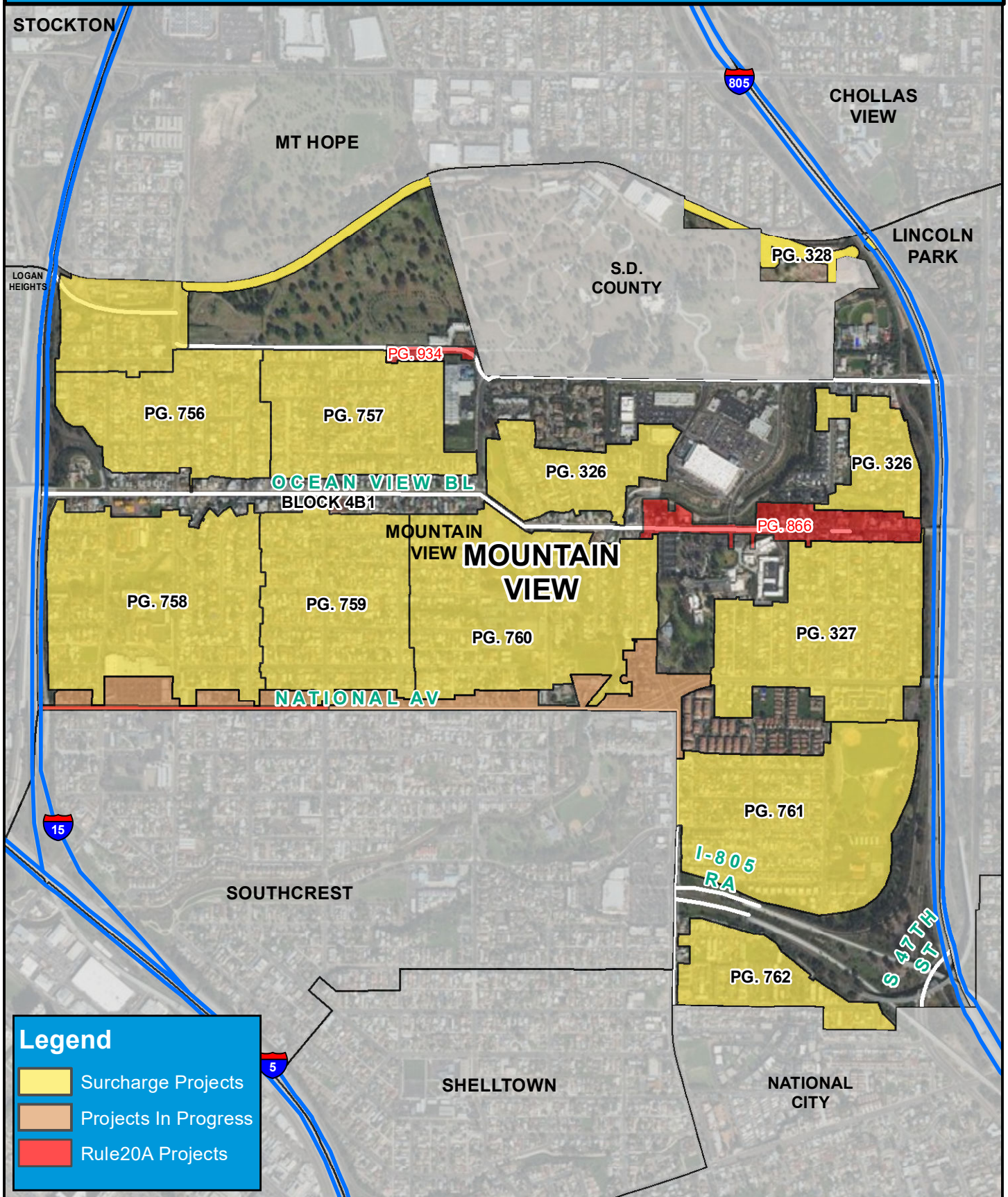
TRENCH LENGTH:	760 FT
SERVICE DROPS:	0
POWER POLE REMOVAL:	5
TRANSFORMER COUNT:	0
ESTIMATED COST:	\$ 547,494



THIS MAP/DATA IS PROVIDED WITHOUT WARRANTY OF ANY KIND, EITHER EXPRESSED OR IMPLIED, INCLUDING BUT NOT LIMITED TO, THE IMPLIED WARRANTIES OF MERCHANTABILITY AND FITNESS FOR A PARTICULAR PURPOSE.

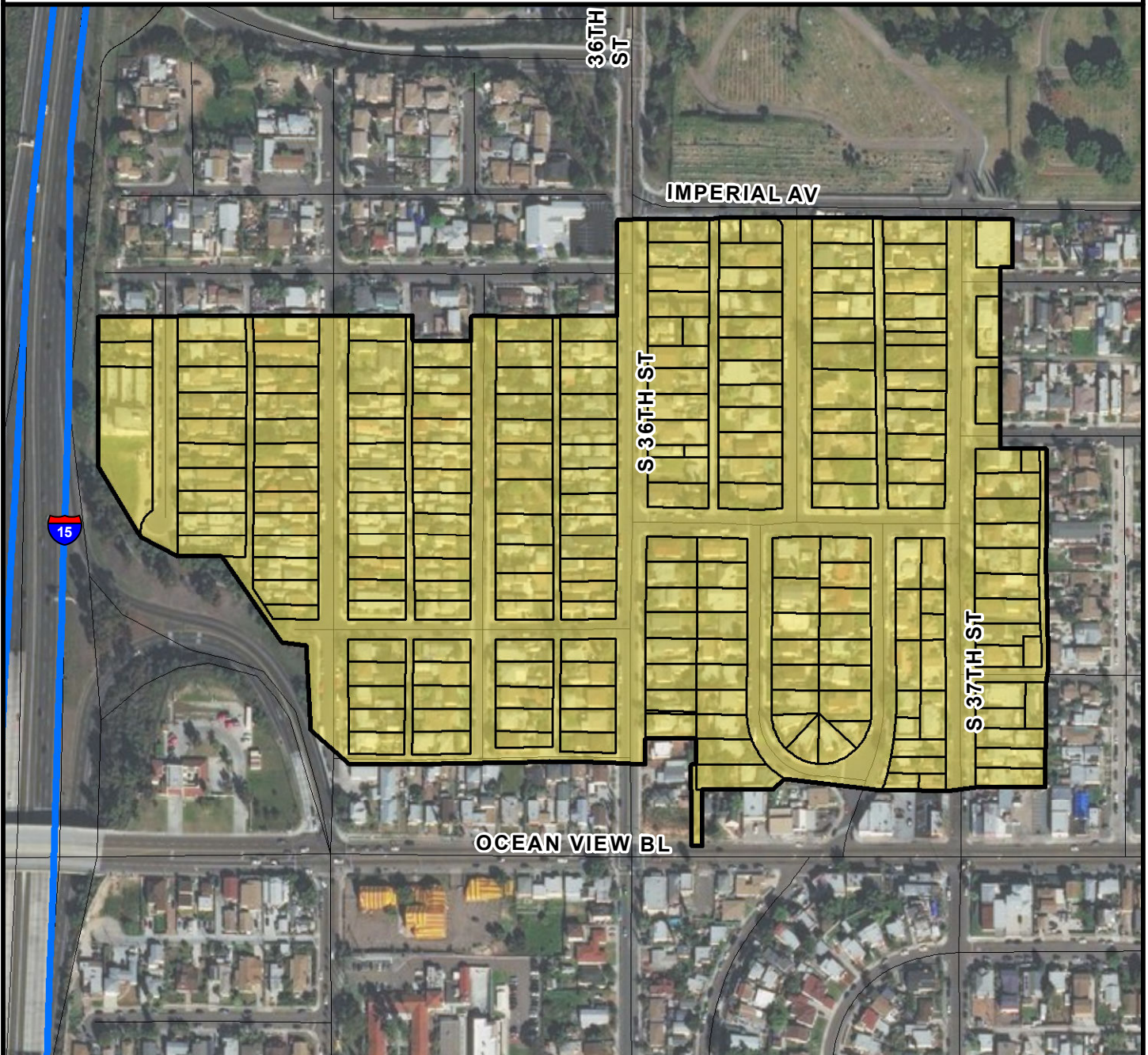


COUNCIL DISTRICT 9 NEIGHBORHOOD: MOUNTAIN VIEW KEYED MAP







COUNCIL DISTRICT 9
NEIGHBORHOOD: MOUNTAIN VIEW
PLANNING COMMUNITY: SOUTHEASTERN SAN DIEGO



SURCHARGE PROJECT
MTNV-01: MOUNTAIN VIEW 01

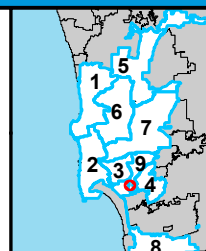
BOUNDARY LEGEND

-  Project Boundary
-  Parcel Boundaries



PROJECT DATA

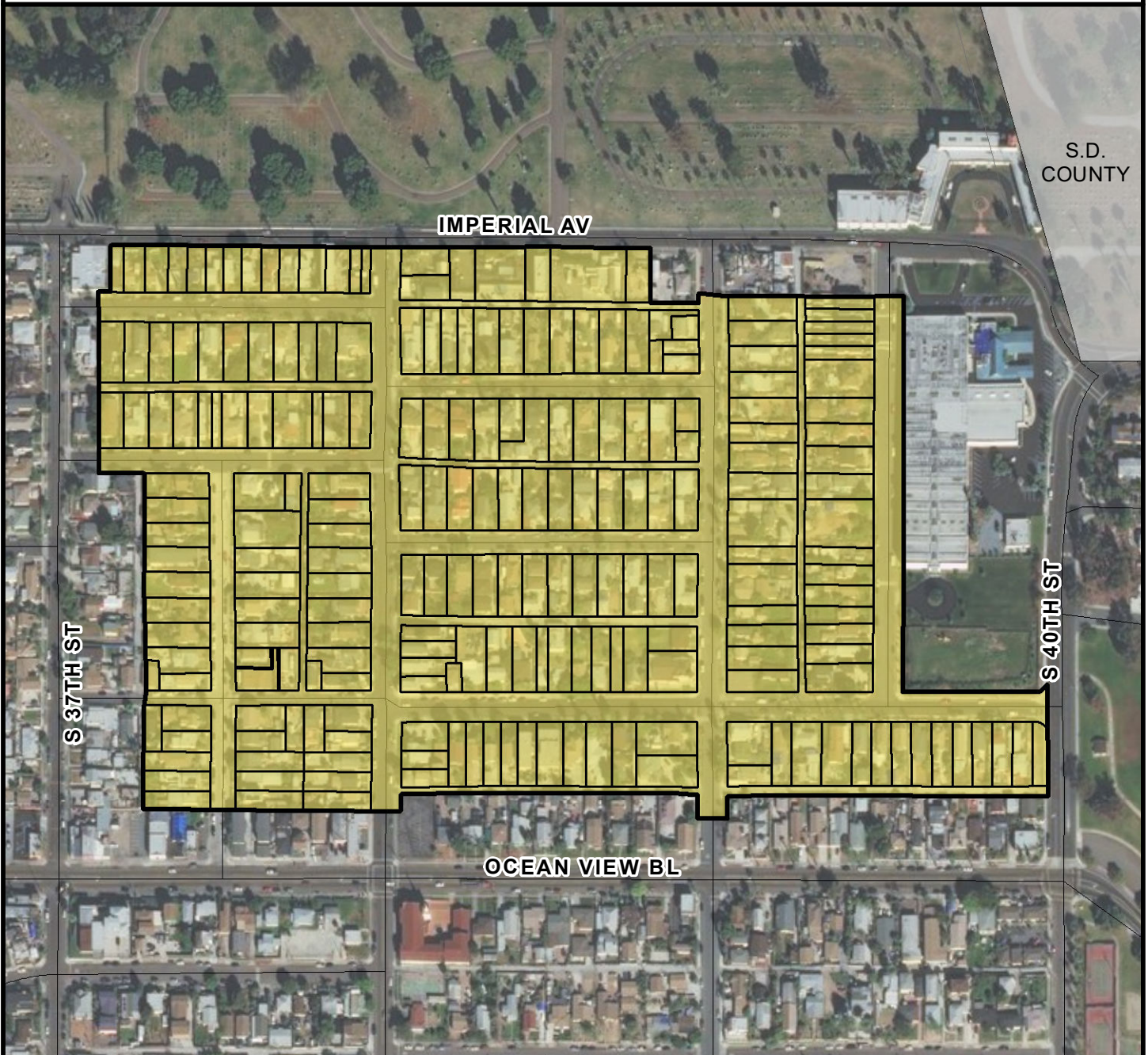
TRENCH LENGTH:	9,475 FT
SERVICE DROPS:	215
POWER POLE REMOVAL:	87
TRANSFORMER COUNT:	19
ESTIMATED COST:	\$ 7,494,572



THIS MAP/DATA IS PROVIDED WITHOUT WARRANTY OF ANY KIND, EITHER EXPRESSED OR IMPLIED, INCLUDING BUT NOT LIMITED TO, THE IMPLIED WARRANTIES OF MERCHANTABILITY AND FITNESS FOR A PARTICULAR PURPOSE.





COUNCIL DISTRICT 9
NEIGHBORHOOD: MOUNTAIN VIEW
PLANNING COMMUNITY: SOUTHEASTERN SAN DIEGO



SURCHARGE PROJECT
MTNV-02: MOUNTAIN VIEW 02

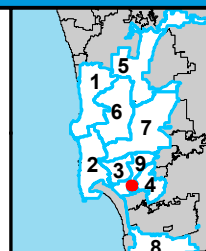
BOUNDARY LEGEND

-  Project Boundary
-  Parcel Boundaries



PROJECT DATA

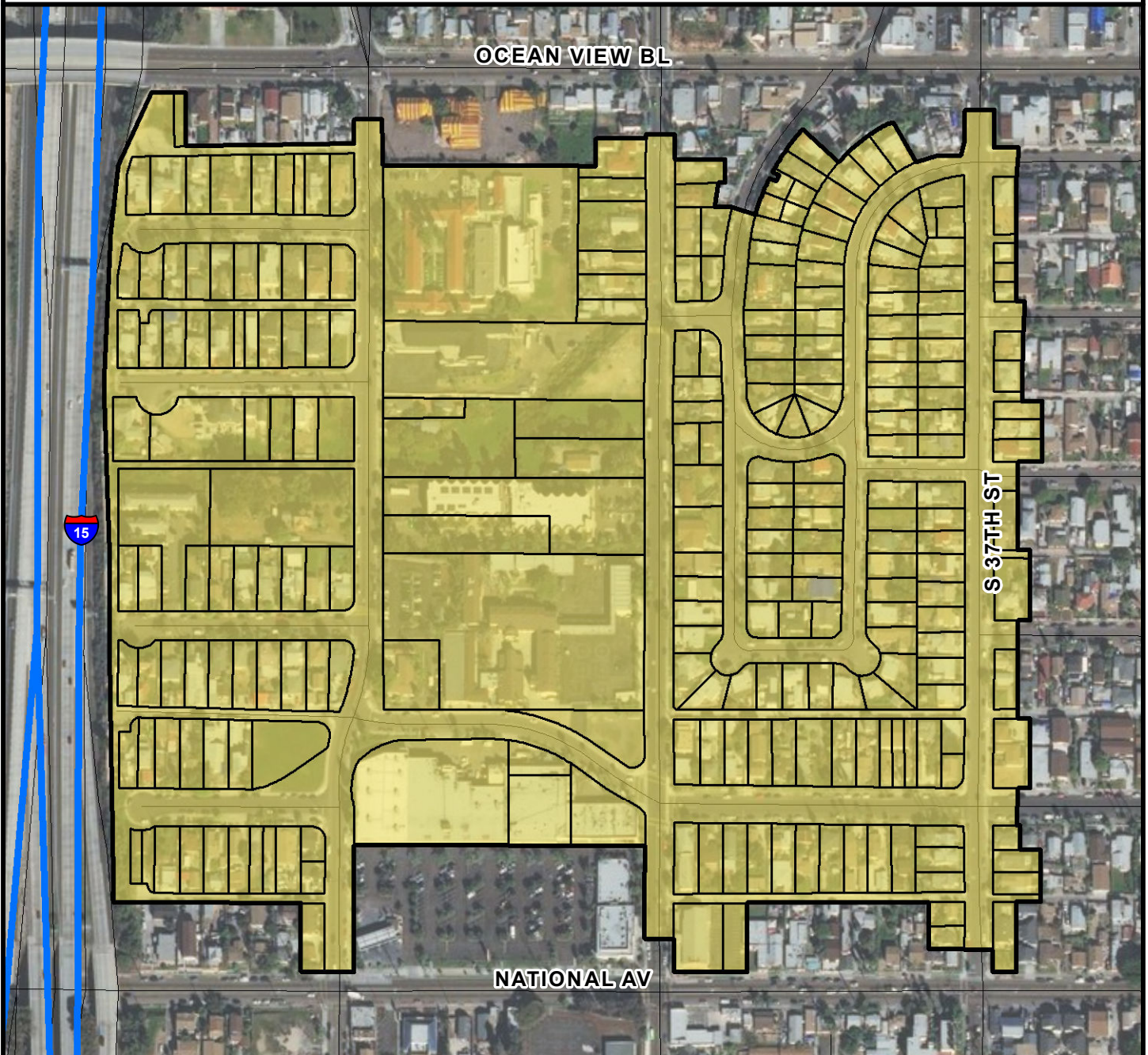
TRENCH LENGTH:	7,999 FT
SERVICE DROPS:	224
POWER POLE REMOVAL:	72
TRANSFORMER COUNT:	18
ESTIMATED COST:	\$ 6,864,148



THIS MAP/DATA IS PROVIDED WITHOUT WARRANTY OF ANY KIND, EITHER EXPRESSED OR IMPLIED, INCLUDING BUT NOT LIMITED TO, THE IMPLIED WARRANTIES OF MERCHANTABILITY AND FITNESS FOR A PARTICULAR PURPOSE.



COUNCIL DISTRICT 9
NEIGHBORHOOD: MOUNTAIN VIEW
PLANNING COMMUNITY: SOUTHEASTERN SAN DIEGO



SURCHARGE PROJECT
MTNV-04: MOUNTAIN VIEW 04

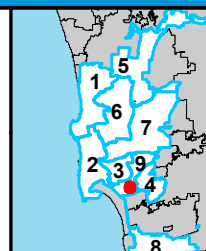
BOUNDARY LEGEND

-  Project Boundary
-  Parcel Boundaries



PROJECT DATA

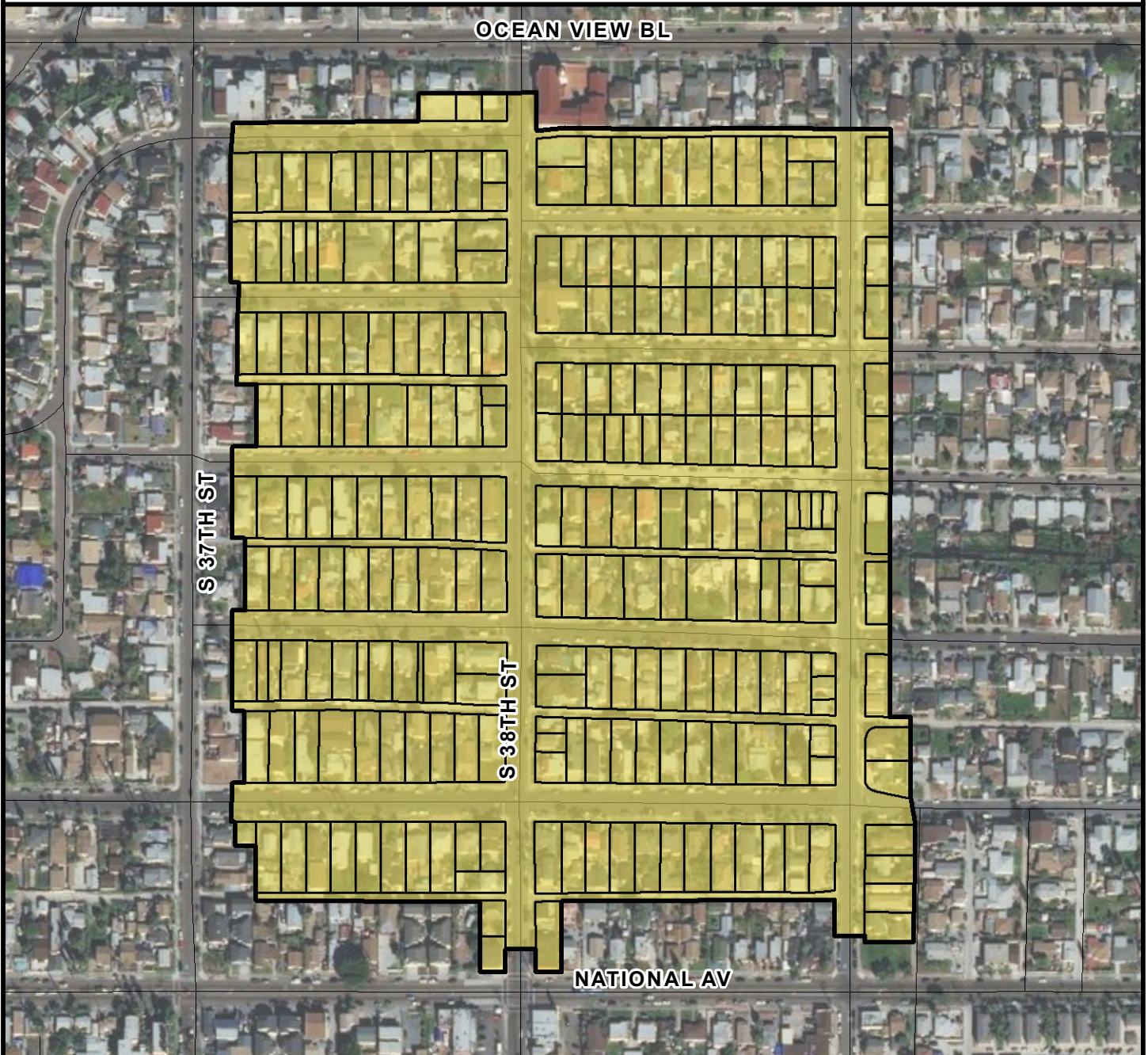
TRENCH LENGTH:	12,277 FT
SERVICE DROPS:	254
POWER POLE REMOVAL:	105
TRANSFORMER COUNT:	20
ESTIMATED COST:	\$ 9,260,240



THIS MAP/DATA IS PROVIDED WITHOUT WARRANTY OF ANY KIND, EITHER EXPRESSED OR IMPLIED, INCLUDING BUT NOT LIMITED TO, THE IMPLIED WARRANTIES OF MERCHANTABILITY AND FITNESS FOR A PARTICULAR PURPOSE.





COUNCIL DISTRICT 9
NEIGHBORHOOD: MOUNTAIN VIEW
PLANNING COMMUNITY: SOUTHEASTERN SAN DIEGO



SURCHARGE PROJECT
MTNV-05: MOUNTAIN VIEW 05

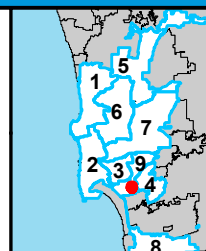
BOUNDARY LEGEND

-  Project Boundary
-  Parcel Boundaries



PROJECT DATA

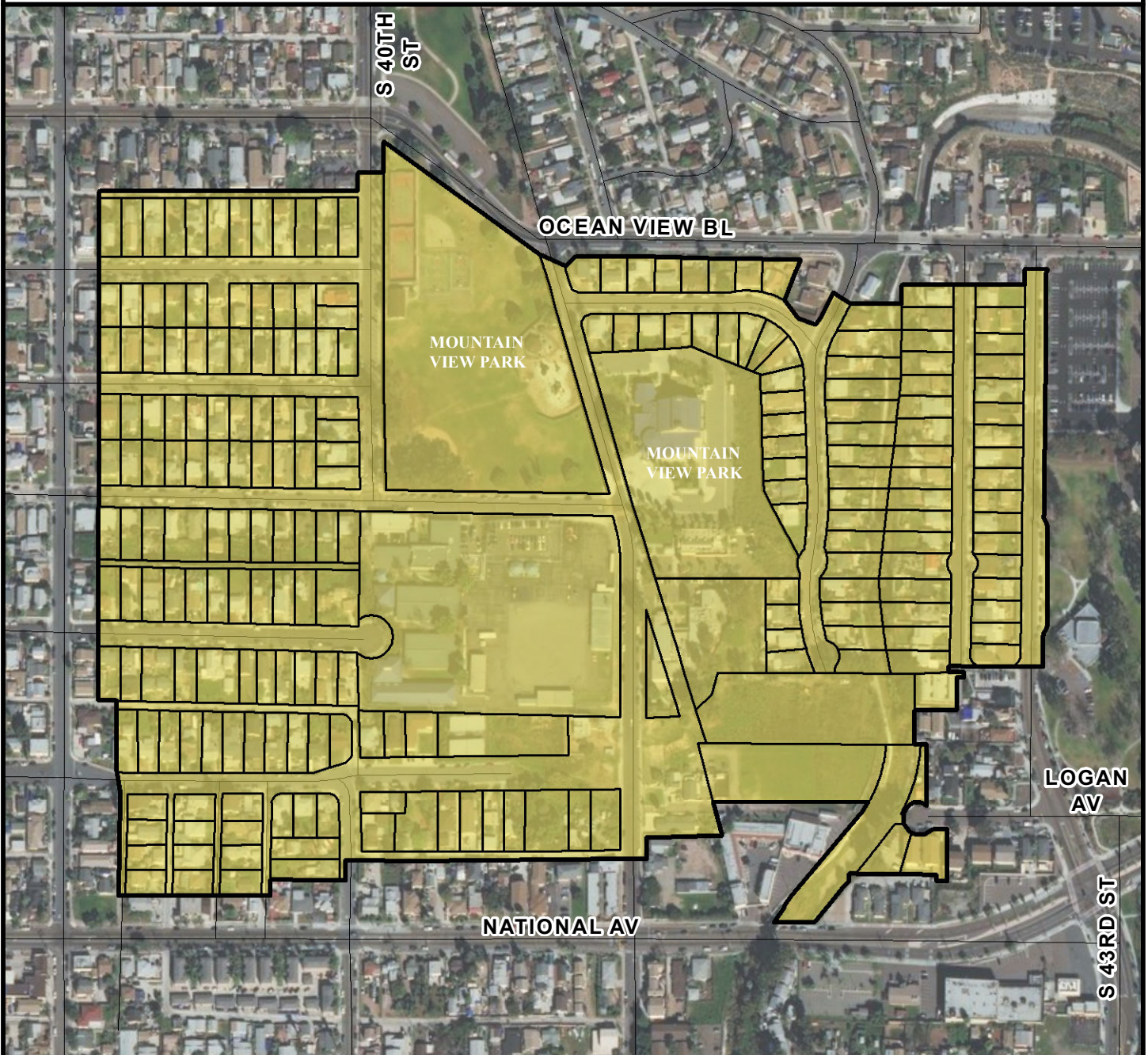
TRENCH LENGTH:	10,980 FT
SERVICE DROPS:	249
POWER POLE REMOVAL:	88
TRANSFORMER COUNT:	24
ESTIMATED COST:	\$ 8,652,257



THIS MAP/DATA IS PROVIDED WITHOUT WARRANTY OF ANY KIND, EITHER EXPRESSED OR IMPLIED, INCLUDING BUT NOT LIMITED TO, THE IMPLIED WARRANTIES OF MERCHANTABILITY AND FITNESS FOR A PARTICULAR PURPOSE.



COUNCIL DISTRICT 9
NEIGHBORHOOD: MOUNTAIN VIEW
PLANNING COMMUNITY: SOUTHEASTERN SAN DIEGO



SURCHARGE PROJECT
MTNV-06: MOUNTAIN VIEW 06

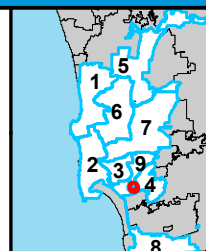
BOUNDARY LEGEND

-  Project Boundary
-  Parcel Boundaries



PROJECT DATA

TRENCH LENGTH:	8,273 FT
SERVICE DROPS:	221
POWER POLE REMOVAL:	78
TRANSFORMER COUNT:	16
ESTIMATED COST:	\$ 6,938,545



THIS MAP/DATA IS PROVIDED WITHOUT WARRANTY OF ANY KIND, EITHER EXPRESSED OR IMPLIED, INCLUDING BUT NOT LIMITED TO, THE IMPLIED WARRANTIES OF MERCHANTABILITY AND FITNESS FOR A PARTICULAR PURPOSE.



COUNCIL DISTRICT 9
NEIGHBORHOOD: MOUNTAIN VIEW
PLANNING COMMUNITY: SOUTHEASTERN SAN DIEGO



SURCHARGE PROJECT
MTNV-08: MOUNTAIN VIEW 08

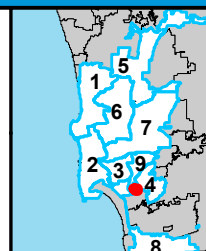
BOUNDARY LEGEND

-  Project Boundary
-  Parcel Boundaries



PROJECT DATA

TRENCH LENGTH:	10,442 FT
SERVICE DROPS:	220
POWER POLE REMOVAL:	100
TRANSFORMER COUNT:	14
ESTIMATED COST:	\$ 8,011,705



THIS MAP/DATA IS PROVIDED WITHOUT WARRANTY OF ANY KIND, EITHER EXPRESSED OR IMPLIED, INCLUDING BUT NOT LIMITED TO, THE IMPLIED WARRANTIES OF MERCHANTABILITY AND FITNESS FOR A PARTICULAR PURPOSE.



COUNCIL DISTRICT 9
NEIGHBORHOOD: MOUNTAIN VIEW
PLANNING COMMUNITY: SOUTHEASTERN SAN DIEGO



SURCHARGE PROJECT
MTNV-09: MOUNTAIN VIEW 09

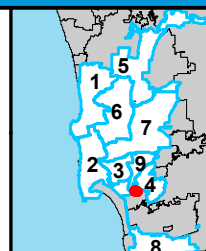
BOUNDARY LEGEND

-  Project Boundary
-  Parcel Boundaries



PROJECT DATA

TRENCH LENGTH:	2,745 FT
SERVICE DROPS:	40
POWER POLE REMOVAL:	26
TRANSFORMER COUNT:	6
ESTIMATED COST:	\$ 2,059,087



THIS MAP/DATA IS PROVIDED WITHOUT WARRANTY OF ANY KIND, EITHER EXPRESSED OR IMPLIED, INCLUDING BUT NOT LIMITED TO, THE IMPLIED WARRANTIES OF MERCHANTABILITY AND FITNESS FOR A PARTICULAR PURPOSE.



COUNCIL DISTRICT 9
NEIGHBORHOOD: MOUNTAIN VIEW
PLANNING COMMUNITY: SOUTHEASTERN SAN DIEGO



SURCHARGE PROJECT
MTNV-S2: MOUNTAIN VIEW SEGMENT 02

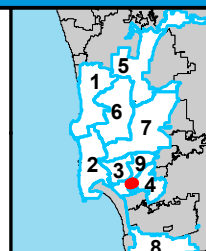
BOUNDARY LEGEND

-  Project Boundary
-  Parcel Boundaries



PROJECT DATA

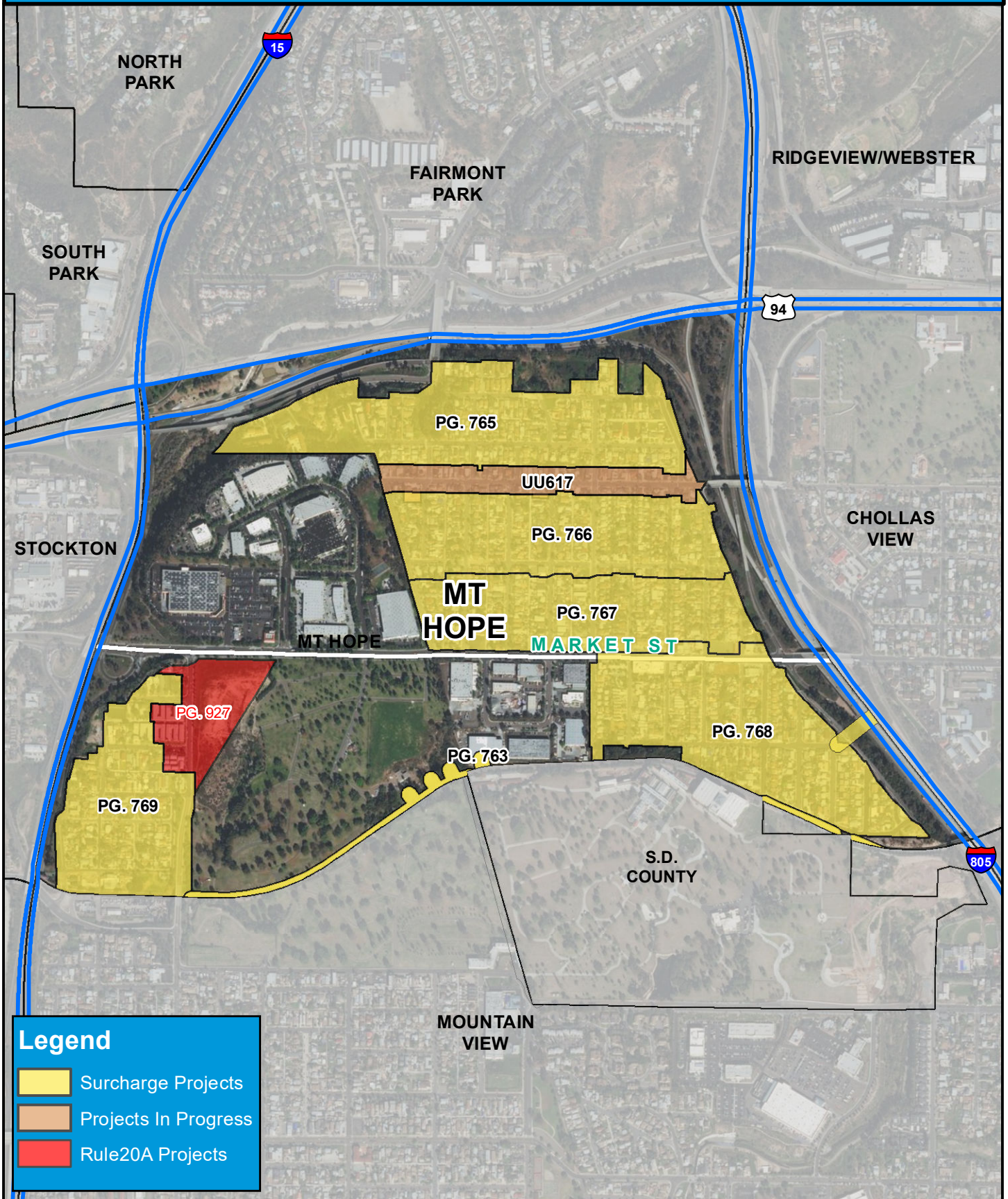
TRENCH LENGTH:	2,807 FT
SERVICE DROPS:	1
POWER POLE REMOVAL:	17
TRANSFORMER COUNT:	2
ESTIMATED COST:	\$ 1,566,565



SanGIS
SanGIS
THIS MAP/DATA IS
PROVIDED WITHOUT
WARRANTY OF ANY
KIND, EITHER
EXPRESSED OR
IMPLIED, INCLUDING
BUT NOT LIMITED TO,
THE IMPLIED
WARRANTIES OF
MERCHANTABILITY AND
FITNESS FOR A
PARTICULAR PURPOSE.



COUNCIL DISTRICT 9 NEIGHBORHOOD: MT HOPE KEYED MAP





COUNCIL DISTRICT 9
NEIGHBORHOOD: MT HOPE
PLANNING COMMUNITY: SOUTHEASTERN SAN DIEGO



SURCHARGE PROJECT
MTHP-01: MT HOPE 01

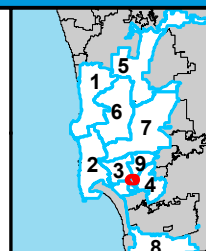
BOUNDARY LEGEND

-  Project Boundary
-  Parcel Boundaries



PROJECT DATA

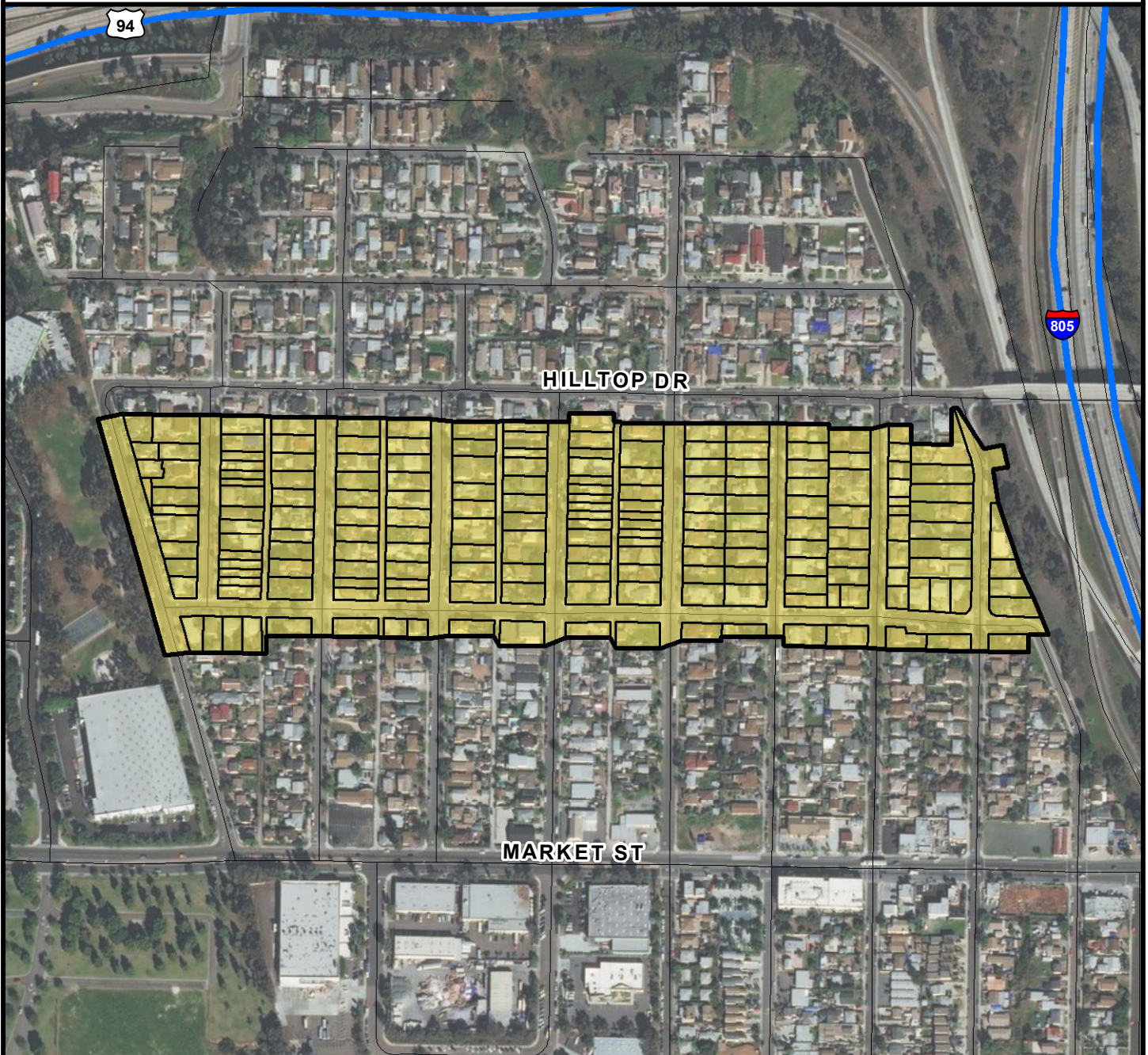
TRENCH LENGTH:	9,612 FT
SERVICE DROPS:	176
POWER POLE REMOVAL:	70
TRANSFORMER COUNT:	13
ESTIMATED COST:	\$ 6,941,004



THIS MAP/DATA IS PROVIDED WITHOUT WARRANTY OF ANY KIND, EITHER EXPRESSED OR IMPLIED, INCLUDING BUT NOT LIMITED TO, THE IMPLIED WARRANTIES OF MERCHANTABILITY AND FITNESS FOR A PARTICULAR PURPOSE.



COUNCIL DISTRICT 9
NEIGHBORHOOD: MT HOPE
PLANNING COMMUNITY: SOUTHEASTERN SAN DIEGO



SURCHARGE PROJECT
MTHP-02: MT HOPE 02

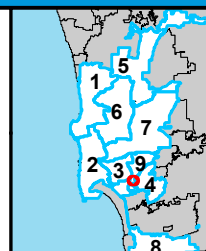
BOUNDARY LEGEND

-  Project Boundary
-  Parcel Boundaries



PROJECT DATA

TRENCH LENGTH:	7,545 FT
SERVICE DROPS:	187
POWER POLE REMOVAL:	65
TRANSFORMER COUNT:	13
ESTIMATED COST:	\$ 6,115,796



THIS MAP/DATA IS PROVIDED WITHOUT WARRANTY OF ANY KIND, EITHER EXPRESSED OR IMPLIED, INCLUDING BUT NOT LIMITED TO, THE IMPLIED WARRANTIES OF MERCHANTABILITY AND FITNESS FOR A PARTICULAR PURPOSE.



COUNCIL DISTRICT 9
NEIGHBORHOOD: MT HOPE
PLANNING COMMUNITY: SOUTHEASTERN SAN DIEGO



SURCHARGE PROJECT
MTHP-03: MT HOPE 03

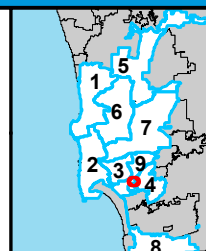
BOUNDARY LEGEND

-  Project Boundary
-  Parcel Boundaries



PROJECT DATA

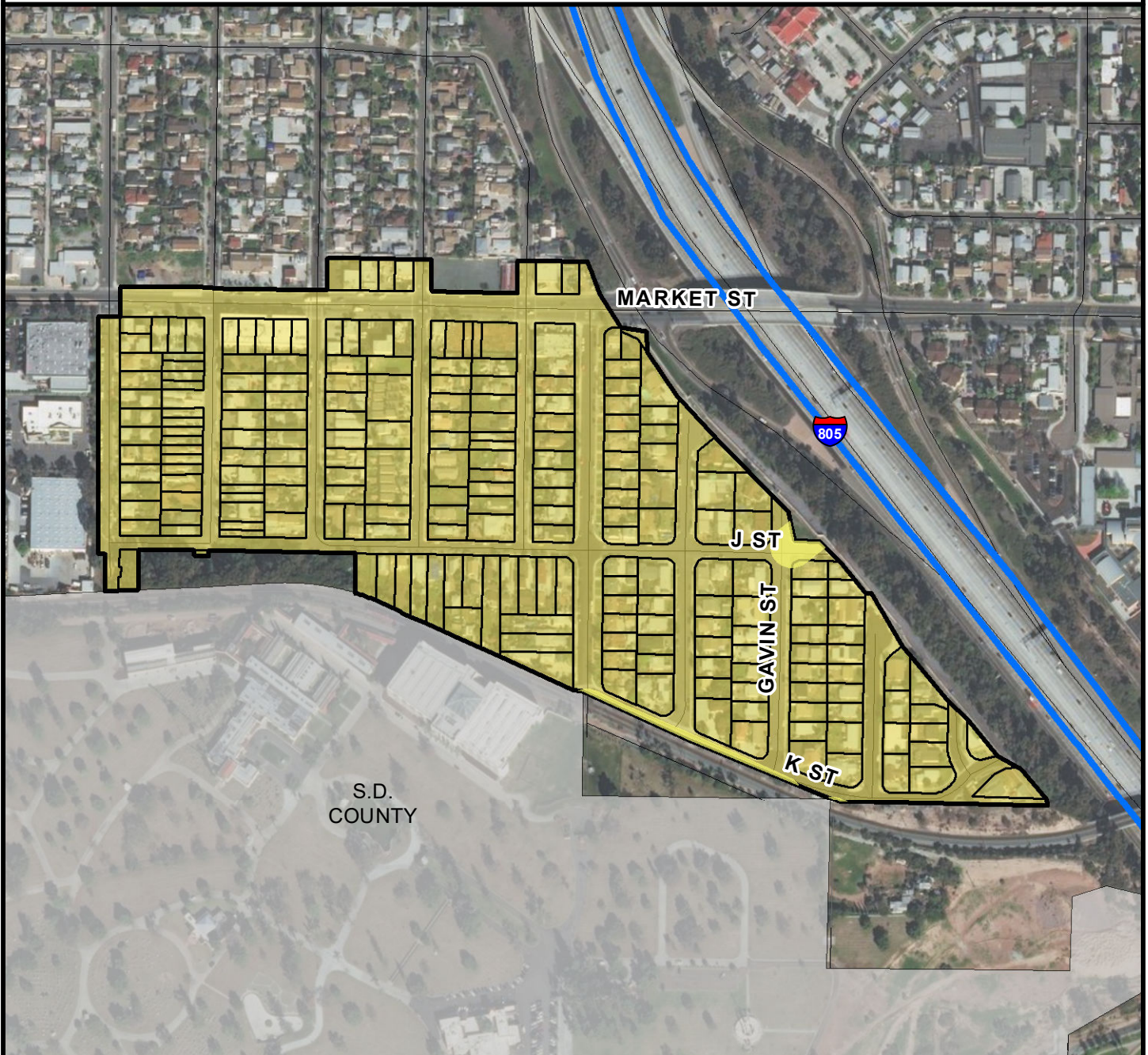
TRENCH LENGTH:	5,956 FT
SERVICE DROPS:	174
POWER POLE REMOVAL:	50
TRANSFORMER COUNT:	13
ESTIMATED COST:	\$ 5,235,110



THIS MAP/DATA IS PROVIDED WITHOUT WARRANTY OF ANY KIND, EITHER EXPRESSED OR IMPLIED, INCLUDING BUT NOT LIMITED TO, THE IMPLIED WARRANTIES OF MERCHANTABILITY AND FITNESS FOR A PARTICULAR PURPOSE.



COUNCIL DISTRICT 9
NEIGHBORHOOD: MT HOPE
PLANNING COMMUNITY: SOUTHEASTERN SAN DIEGO



SURCHARGE PROJECT
MTHP-04: MT HOPE 04

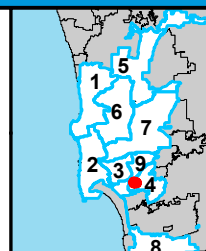
BOUNDARY LEGEND

-  Project Boundary
-  Parcel Boundaries



PROJECT DATA

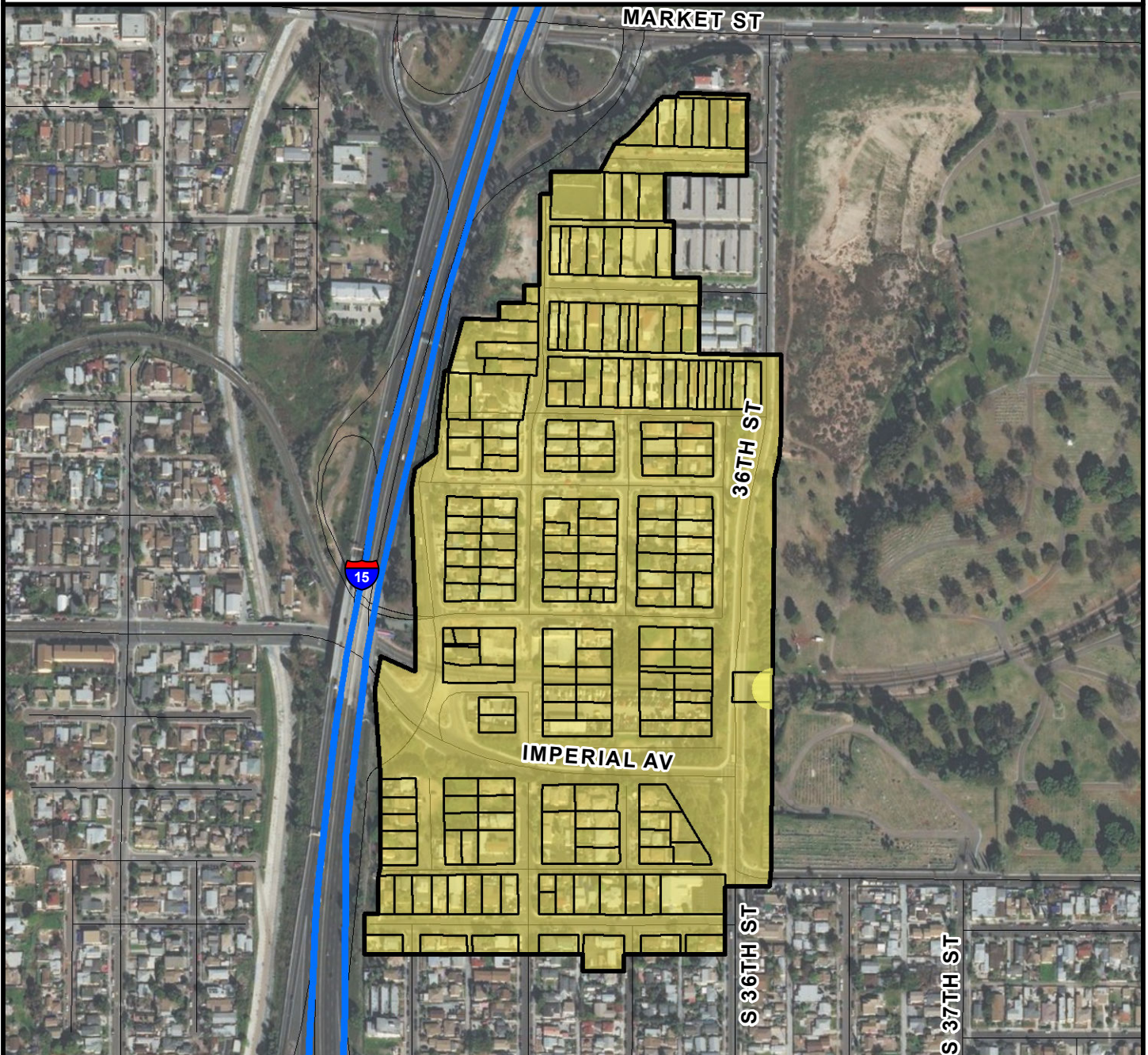
TRENCH LENGTH:	11,520 FT
SERVICE DROPS:	215
POWER POLE REMOVAL:	94
TRANSFORMER COUNT:	18
ESTIMATED COST:	\$ 8,403,840



THIS MAP/DATA IS PROVIDED WITHOUT WARRANTY OF ANY KIND, EITHER EXPRESSED OR IMPLIED, INCLUDING BUT NOT LIMITED TO, THE IMPLIED WARRANTIES OF MERCHANTABILITY AND FITNESS FOR A PARTICULAR PURPOSE.



COUNCIL DISTRICT 9
NEIGHBORHOOD: MT HOPE
PLANNING COMMUNITY: SOUTHEASTERN SAN DIEGO



SURCHARGE PROJECT
MTHP-05: MT HOPE 05

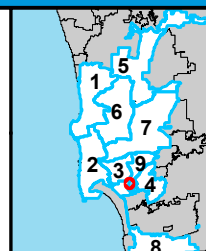
BOUNDARY LEGEND

-  Project Boundary
-  Parcel Boundaries



PROJECT DATA

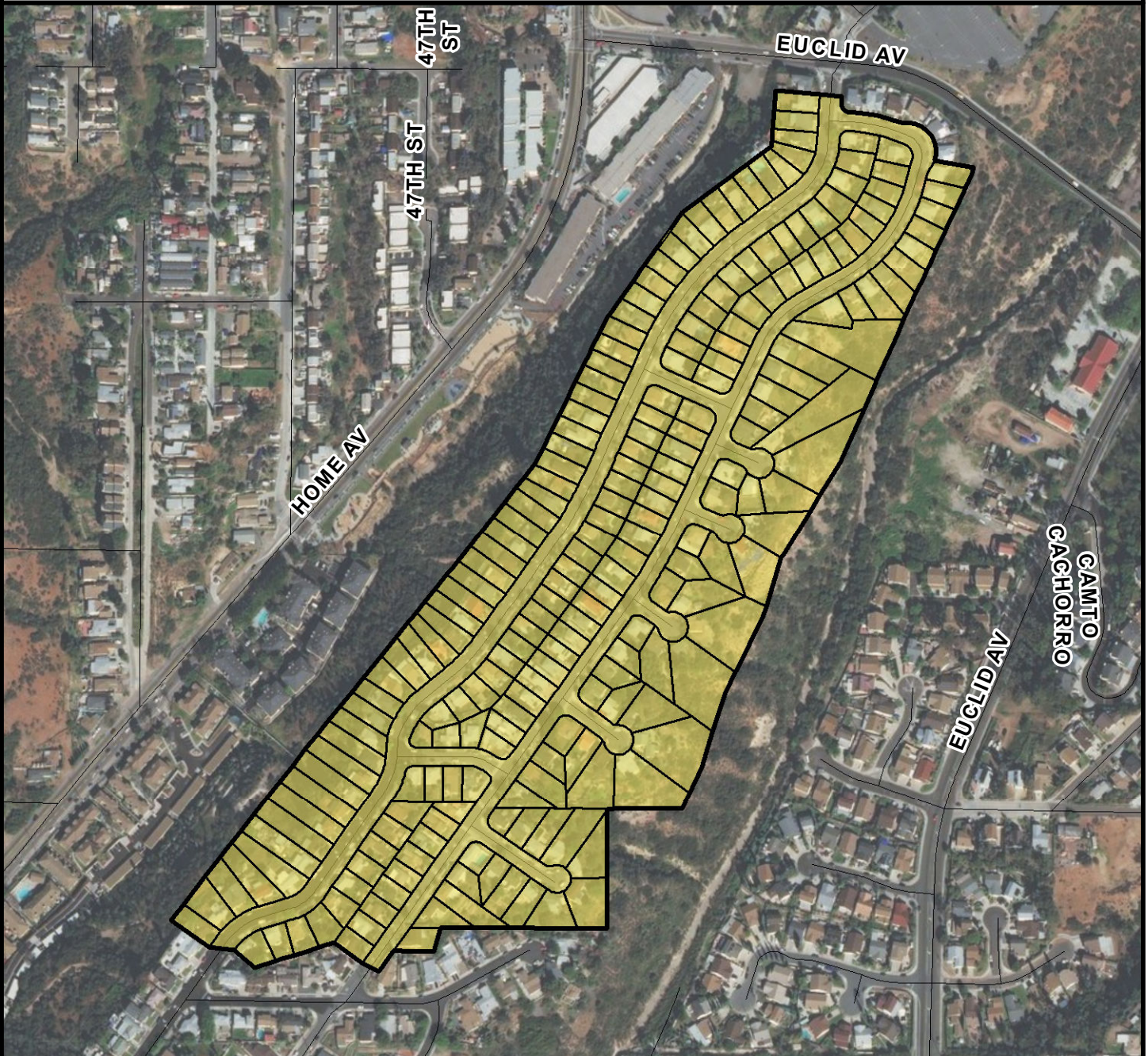
TRENCH LENGTH:	13,160 FT
SERVICE DROPS:	185
POWER POLE REMOVAL:	116
TRANSFORMER COUNT:	15
ESTIMATED COST:	\$ 8,812,271



THIS MAP/DATA IS PROVIDED WITHOUT WARRANTY OF ANY KIND, EITHER EXPRESSED OR IMPLIED, INCLUDING BUT NOT LIMITED TO, THE IMPLIED WARRANTIES OF MERCHANTABILITY AND FITNESS FOR A PARTICULAR PURPOSE.



COUNCIL DISTRICT 9
NEIGHBORHOOD: RIDGEVIEW / WEBSTER
PLANNING COMMUNITY: MID-CITY: CITY HEIGHTS



SURCHARGE PROJECT
RDGV-01: RIDGEVIEW/WEBSTER 01

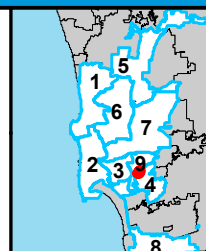
BOUNDARY LEGEND

-  Project Boundary
-  Parcel Boundaries



PROJECT DATA

TRENCH LENGTH:	7,430 FT
SERVICE DROPS:	215
POWER POLE REMOVAL:	68
TRANSFORMER COUNT:	17
ESTIMATED COST:	\$ 6,440,767



SanGIS
by San Diego Council
THIS MAP/DATA IS
PROVIDED WITHOUT
WARRANTY OF ANY
KIND, EITHER
EXPRESSED OR
IMPLIED, INCLUDING
BUT NOT LIMITED TO,
THE IMPLIED
WARRANTIES OF
MERCHANTABILITY AND
FITNESS FOR A
PARTICULAR PURPOSE.



COUNCIL DISTRICT 9
NEIGHBORHOOD: RIDGEVIEW / WEBSTER
PLANNING COMMUNITY: MID-CITY: CITY HEIGHTS



SURCHARGE PROJECT
RDGV-02: RIDGEVIEW/WEBSTER 02

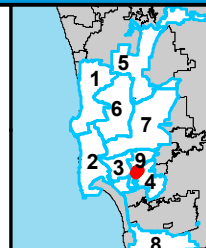
BOUNDARY LEGEND

-  Project Boundary
-  Parcel Boundaries



PROJECT DATA

TRENCH LENGTH:	10,849 FT
SERVICE DROPS:	235
POWER POLE REMOVAL:	81
TRANSFORMER COUNT:	19
ESTIMATED COST:	\$ 8,271,238



THIS MAP/DATA IS PROVIDED WITHOUT WARRANTY OF ANY KIND, EITHER EXPRESSED OR IMPLIED, INCLUDING BUT NOT LIMITED TO, THE IMPLIED WARRANTIES OF MERCHANTABILITY AND FITNESS FOR A PARTICULAR PURPOSE.



COUNCIL DISTRICT 9
NEIGHBORHOOD: RIDGEVIEW / WEBSTER
PLANNING COMMUNITY: MID-CITY: CITY HEIGHTS



SURCHARGE PROJECT
RDGV-S3: RIDGEVIEW/WEBSTER SEGMENT 03

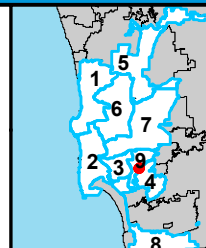
BOUNDARY LEGEND

-  Project Boundary
-  Parcel Boundaries



PROJECT DATA

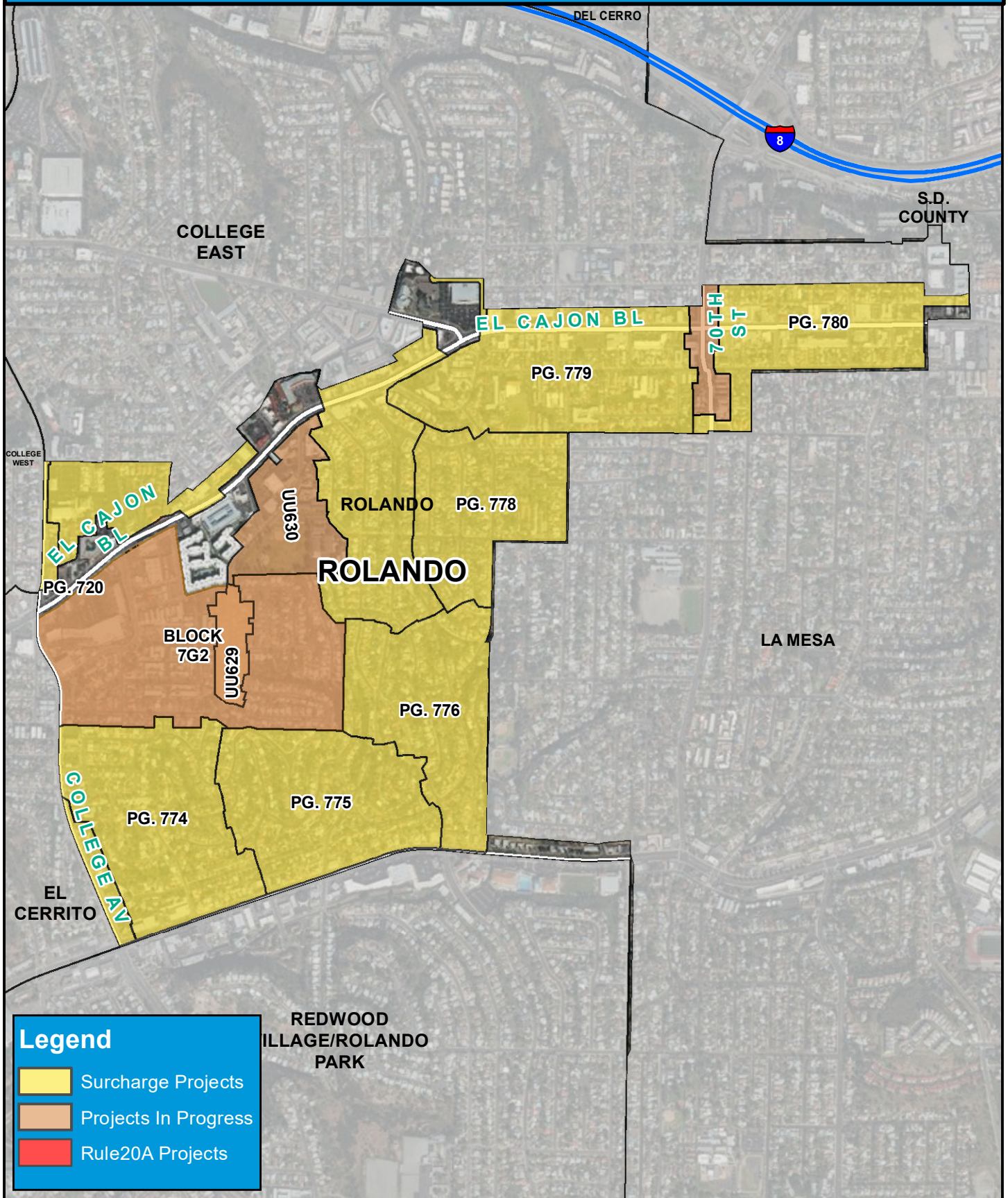
TRENCH LENGTH:	973 FT
SERVICE DROPS:	1
POWER POLE REMOVAL:	10
TRANSFORMER COUNT:	0
ESTIMATED COST:	\$ 685,519



THIS MAP/DATA IS PROVIDED WITHOUT WARRANTY OF ANY KIND, EITHER EXPRESSED OR IMPLIED, INCLUDING BUT NOT LIMITED TO, THE IMPLIED WARRANTIES OF MERCHANTABILITY AND FITNESS FOR A PARTICULAR PURPOSE.

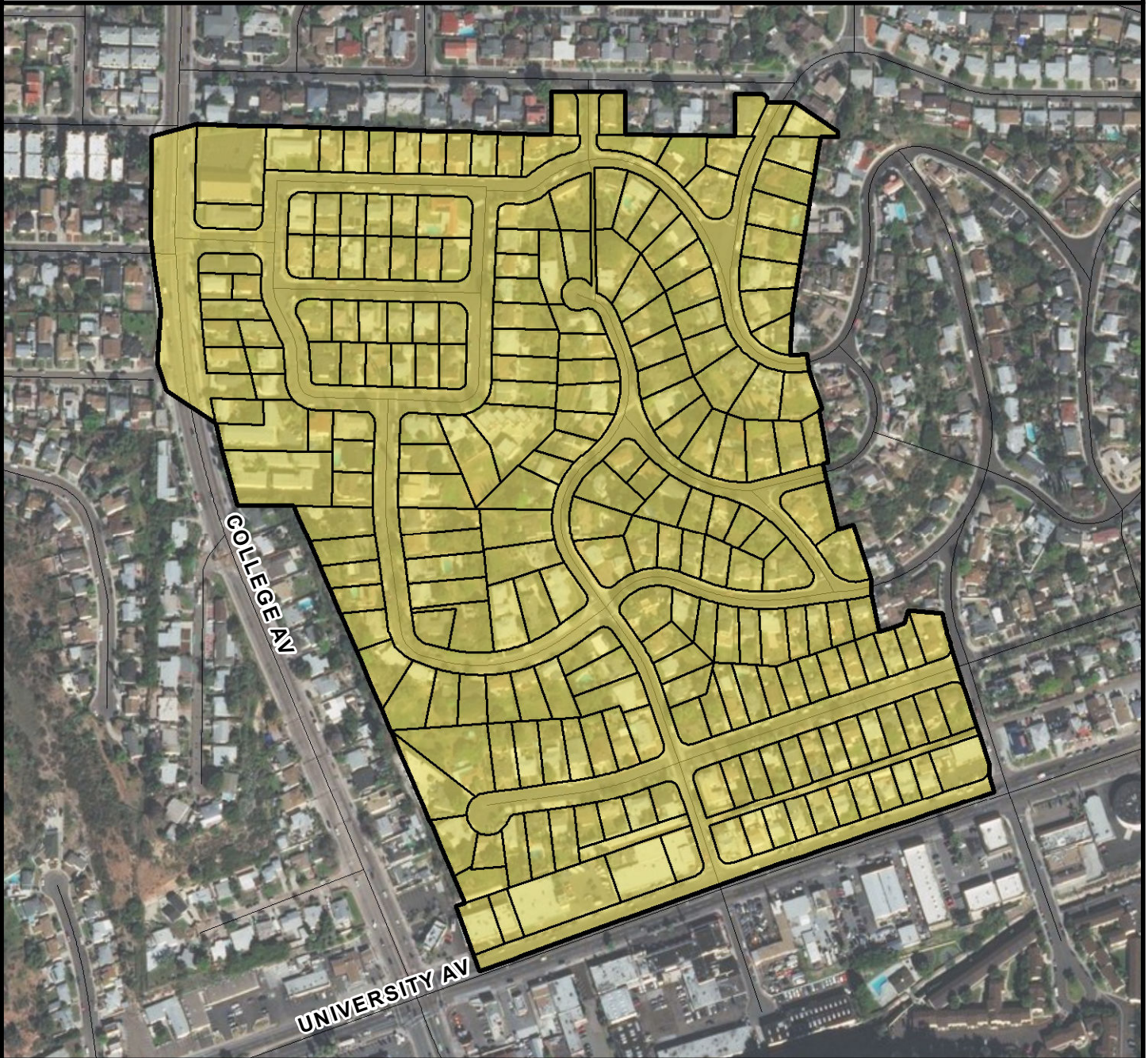


COUNCIL DISTRICT 9 NEIGHBORHOOD: ROLANDO KEYED MAP





COUNCIL DISTRICT 9
NEIGHBORHOOD: ROLANDO
PLANNING COMMUNITY: MID-CITY: EASTERN AREA



SURCHARGE PROJECT
RLDO-01: ROLANDO 01

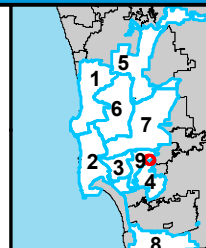
BOUNDARY LEGEND

-  Project Boundary
-  Parcel Boundaries



PROJECT DATA

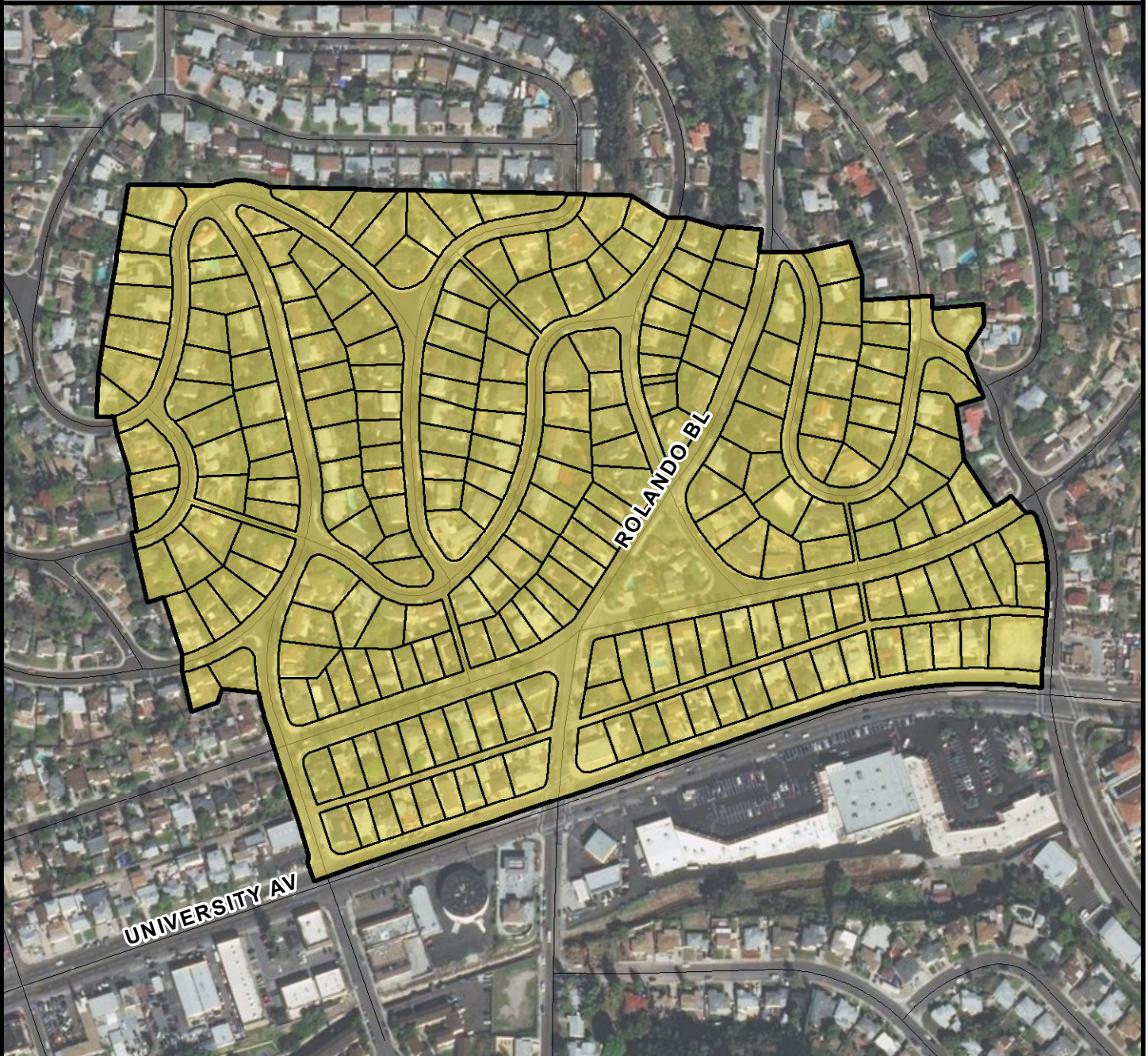
TRENCH LENGTH:	10,194 FT
SERVICE DROPS:	234
POWER POLE REMOVAL:	86
TRANSFORMER COUNT:	30
ESTIMATED COST:	\$ 8,467,759



THIS MAP/DATA IS
PROVIDED WITHOUT
WARRANTY OF ANY
KIND, EITHER
EXPRESSED OR
IMPLIED, INCLUDING
BUT NOT LIMITED TO,
THE IMPLIED
WARRANTIES OF
MERCHANTABILITY AND
FITNESS FOR A
PARTICULAR PURPOSE.



COUNCIL DISTRICT 9
NEIGHBORHOOD: ROLANDO
PLANNING COMMUNITY: MID-CITY: EASTERN AREA



SURCHARGE PROJECT
RLDO-02: ROLANDO 02

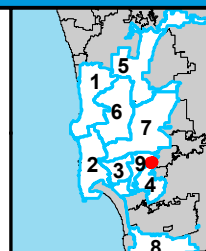
BOUNDARY LEGEND

-  Project Boundary
-  Parcel Boundaries



PROJECT DATA

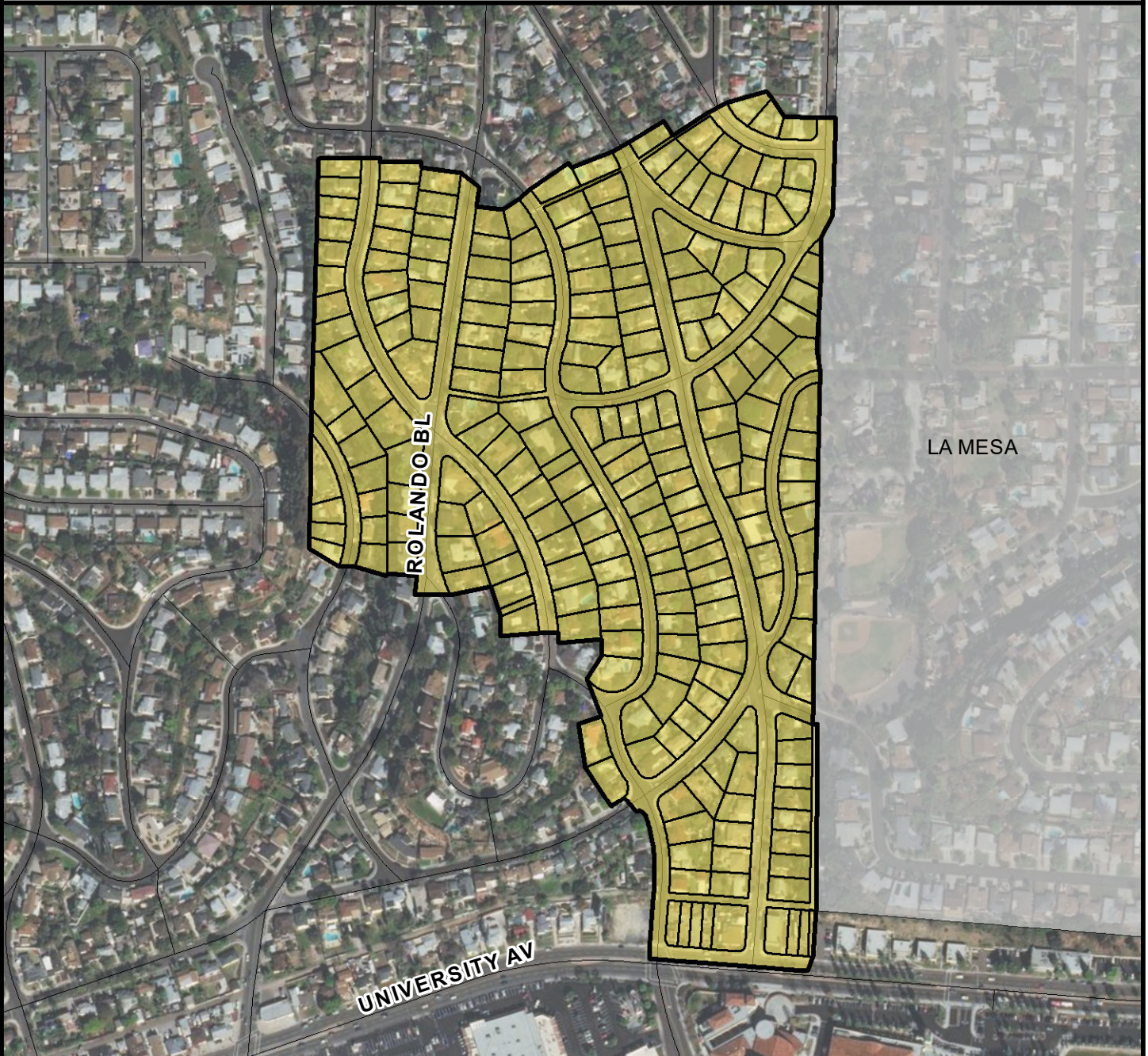
TRENCH LENGTH:	9,806 FT
SERVICE DROPS:	233
POWER POLE REMOVAL:	81
TRANSFORMER COUNT:	25
ESTIMATED COST:	\$ 8,111,088



THIS MAP/DATA IS PROVIDED WITHOUT WARRANTY OF ANY KIND, EITHER EXPRESSED OR IMPLIED, INCLUDING BUT NOT LIMITED TO, THE IMPLIED WARRANTIES OF MERCHANTABILITY AND FITNESS FOR A PARTICULAR PURPOSE.



COUNCIL DISTRICT 9
NEIGHBORHOOD: ROLANDO
PLANNING COMMUNITY: MID-CITY: EASTERN AREA



SURCHARGE PROJECT
RLDO-03: ROLANDO 03

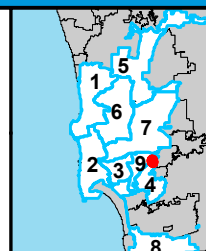
BOUNDARY LEGEND

-  Project Boundary
-  Parcel Boundaries



PROJECT DATA

TRENCH LENGTH:	10,540 FT
SERVICE DROPS:	236
POWER POLE REMOVAL:	77
TRANSFORMER COUNT:	20
ESTIMATED COST:	\$ 8,305,458



THIS MAP/DATA IS
PROVIDED WITHOUT
WARRANTY OF ANY
KIND, EITHER
EXPRESSED OR
IMPLIED, INCLUDING
BUT NOT LIMITED TO,
THE IMPLIED
WARRANTIES OF
MERCHANTABILITY AND
FITNESS FOR A
PARTICULAR PURPOSE.



COUNCIL DISTRICT 9
NEIGHBORHOOD: ROLANDO
PLANNING COMMUNITY: MID-CITY: EASTERN AREA



SURCHARGE PROJECT
RLDO-04: ROLANDO 04

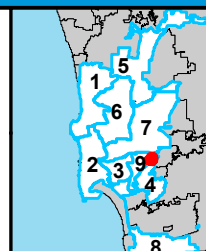
BOUNDARY LEGEND

-  Project Boundary
-  Parcel Boundaries



PROJECT DATA

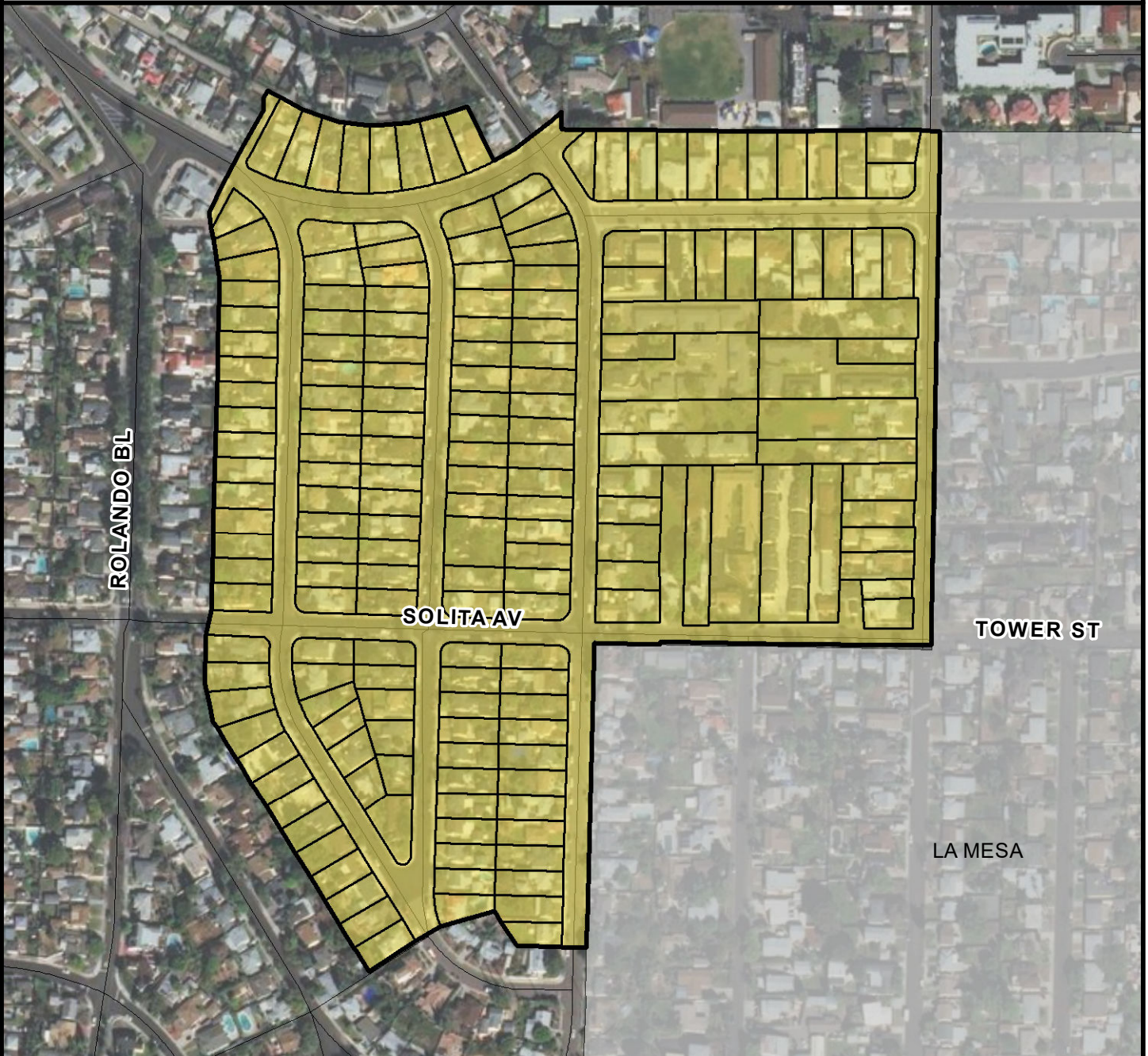
TRENCH LENGTH:	9,197 FT
SERVICE DROPS:	226
POWER POLE REMOVAL:	81
TRANSFORMER COUNT:	22
ESTIMATED COST:	\$ 7,694,503



THIS MAP/DATA IS PROVIDED WITHOUT WARRANTY OF ANY KIND, EITHER EXPRESSED OR IMPLIED, INCLUDING BUT NOT LIMITED TO, THE IMPLIED WARRANTIES OF MERCHANTABILITY AND FITNESS FOR A PARTICULAR PURPOSE.



COUNCIL DISTRICT 9
NEIGHBORHOOD: ROLANDO
PLANNING COMMUNITY: MID-CITY: EASTERN AREA



SURCHARGE PROJECT
RLDO-05: ROLANDO 05

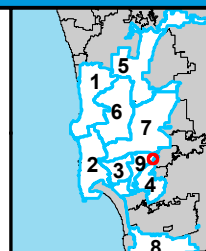
BOUNDARY LEGEND

-  Project Boundary
-  Parcel Boundaries



PROJECT DATA

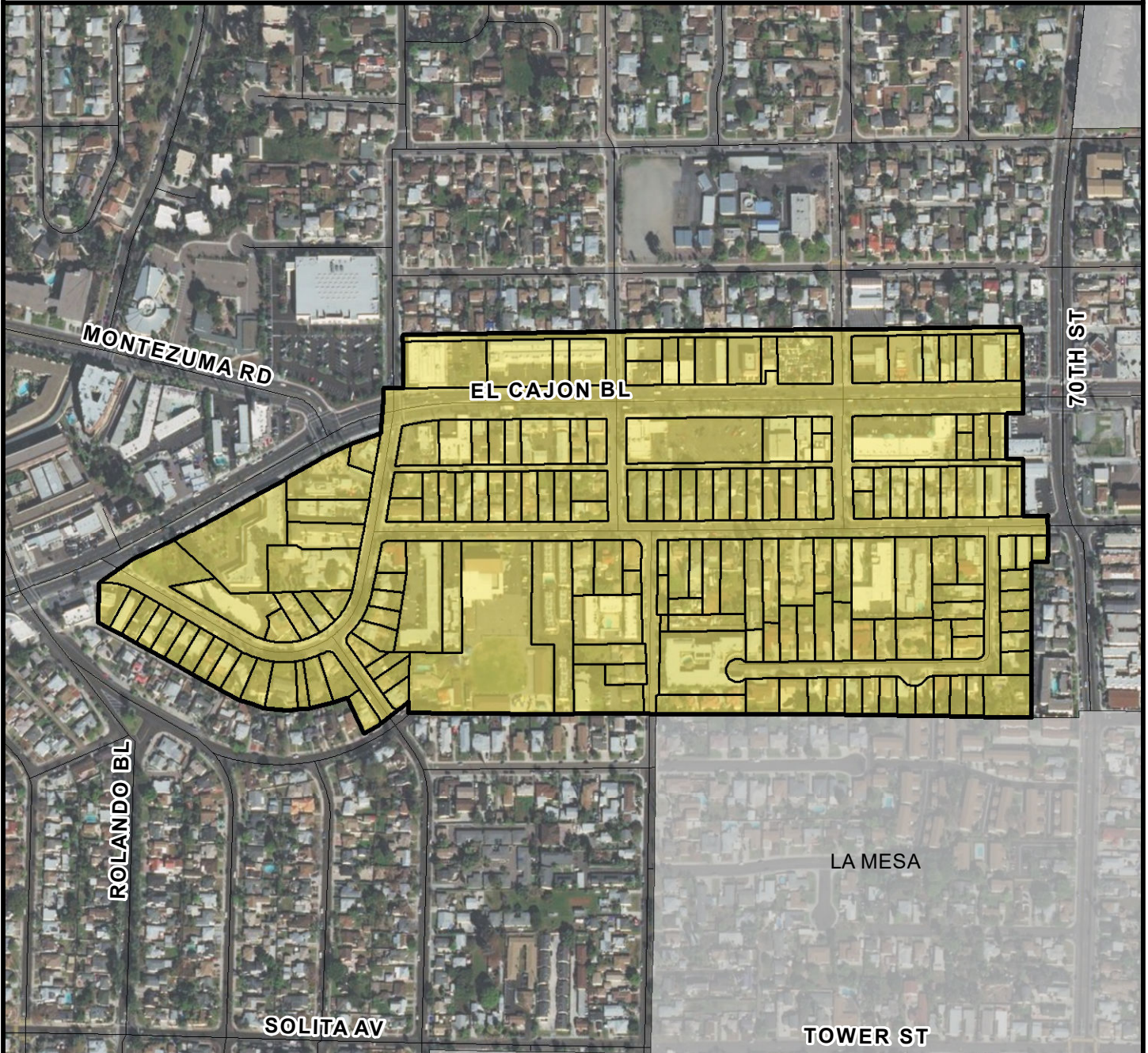
TRENCH LENGTH:	7,874 FT
SERVICE DROPS:	183
POWER POLE REMOVAL:	70
TRANSFORMER COUNT:	22
ESTIMATED COST:	\$ 6,539,820



THIS MAP/DATA IS PROVIDED WITHOUT WARRANTY OF ANY KIND, EITHER EXPRESSED OR IMPLIED, INCLUDING BUT NOT LIMITED TO, THE IMPLIED WARRANTIES OF MERCHANTABILITY AND FITNESS FOR A PARTICULAR PURPOSE.



COUNCIL DISTRICT 9
NEIGHBORHOOD: ROLANDO
PLANNING COMMUNITY: MID-CITY: EASTERN AREA



SURCHARGE PROJECT
RLDO-06: ROLANDO 06

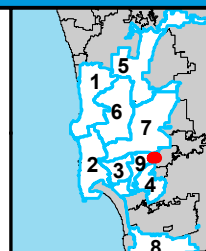
BOUNDARY LEGEND

-  Project Boundary
-  Parcel Boundaries



PROJECT DATA

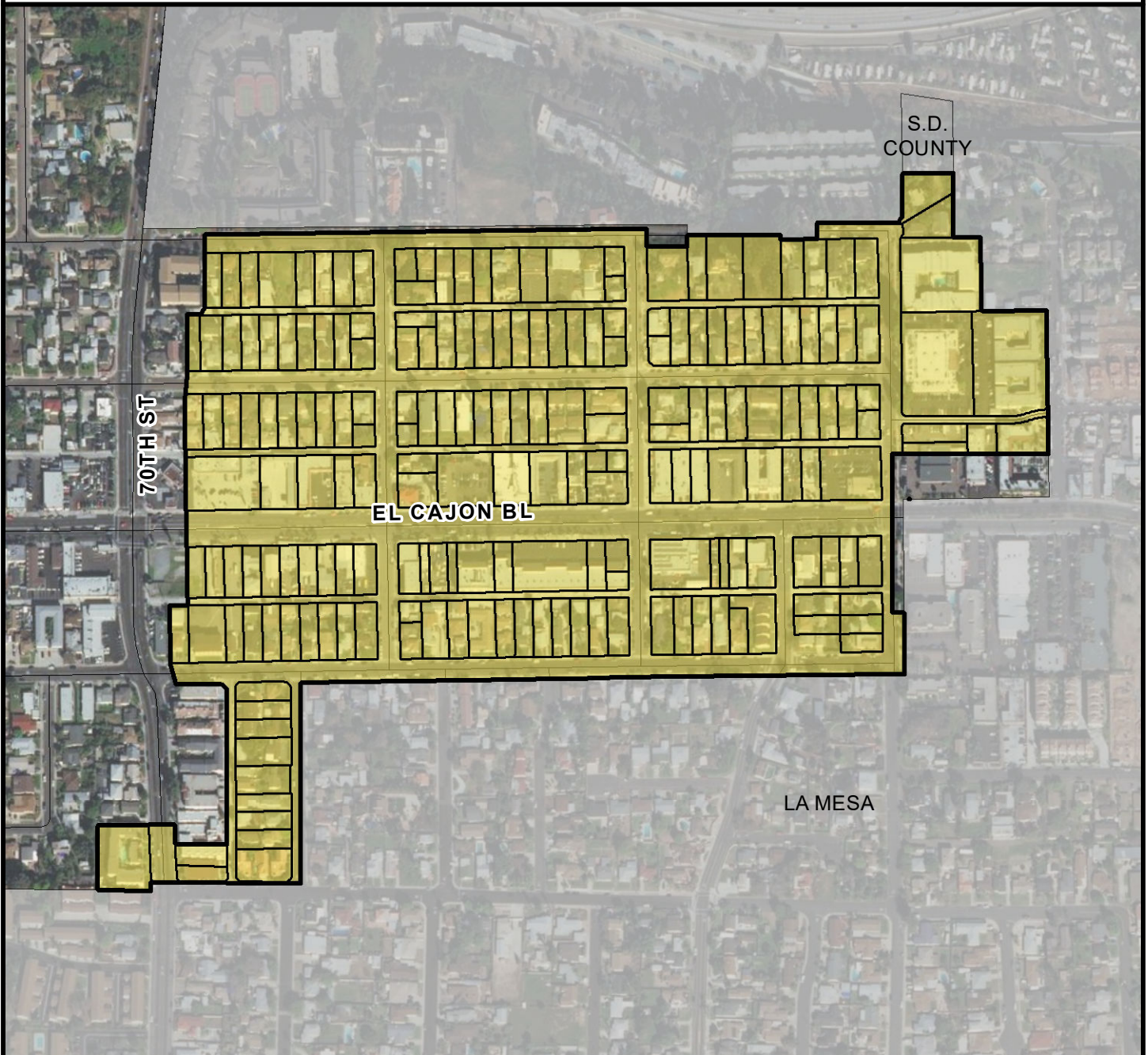
TRENCH LENGTH:	10,729 FT
SERVICE DROPS:	175
POWER POLE REMOVAL:	86
TRANSFORMER COUNT:	23
ESTIMATED COST:	\$ 7,686,444



THIS MAP/DATA IS PROVIDED WITHOUT WARRANTY OF ANY KIND, EITHER EXPRESSED OR IMPLIED, INCLUDING BUT NOT LIMITED TO, THE IMPLIED WARRANTIES OF MERCHANTABILITY AND FITNESS FOR A PARTICULAR PURPOSE.



COUNCIL DISTRICT 9
NEIGHBORHOOD: ROLANDO
PLANNING COMMUNITY: COLLEGE AREA



SURCHARGE PROJECT
RLDO-07: ROLANDO 07

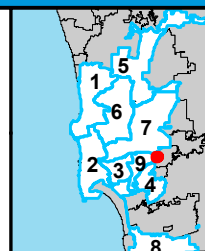
BOUNDARY LEGEND

-  Project Boundary
-  Parcel Boundaries



PROJECT DATA

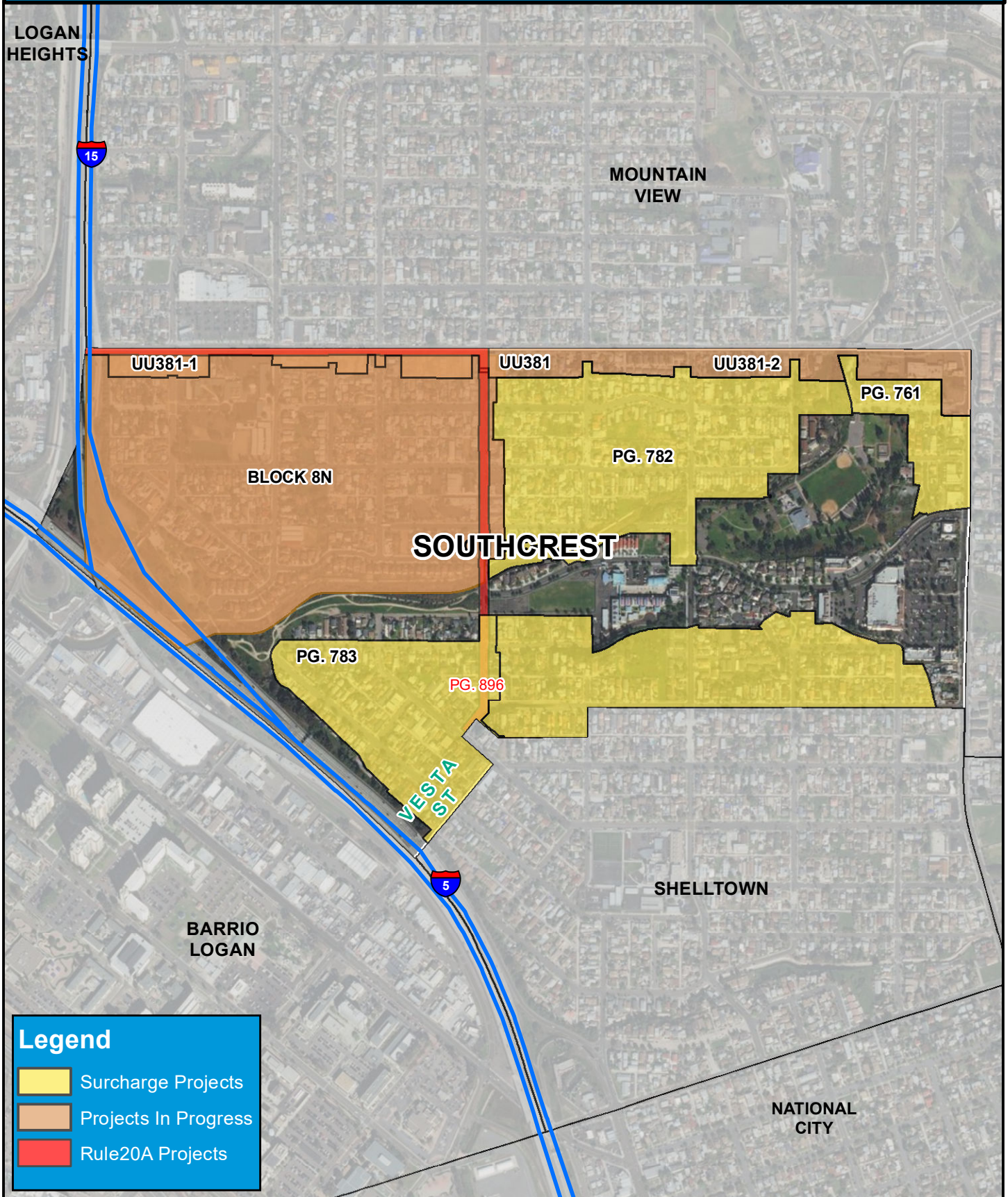
TRENCH LENGTH:	10,839 FT
SERVICE DROPS:	202
POWER POLE REMOVAL:	90
TRANSFORMER COUNT:	31
ESTIMATED COST:	\$ 8,284,109






THIS MAP/DATA IS PROVIDED WITHOUT WARRANTY OF ANY KIND, EITHER EXPRESSED OR IMPLIED, INCLUDING BUT NOT LIMITED TO, THE IMPLIED WARRANTIES OF MERCHANTABILITY AND FITNESS FOR A PARTICULAR PURPOSE.



COUNCIL DISTRICT 9 NEIGHBORHOOD: SOUTHCREST KEYED MAP

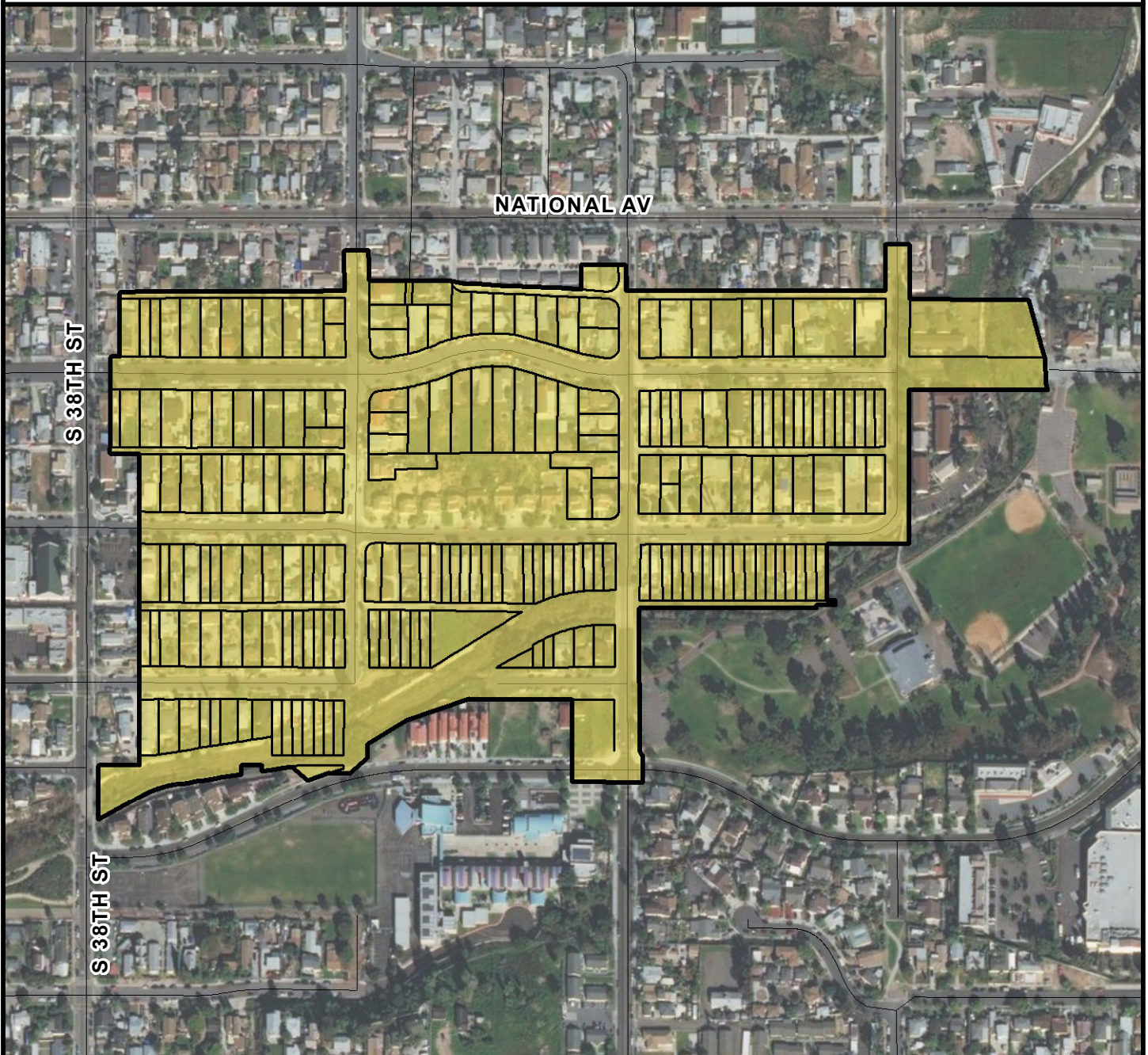


Legend

-  Surcharge Projects
-  Projects In Progress
-  Rule20A Projects





COUNCIL DISTRICT 9
NEIGHBORHOOD: SOUTHCREST
PLANNING COMMUNITY: SOUTHEASTERN SAN DIEGO



SURCHARGE PROJECT
SCST-01: SOUTHCREST 01

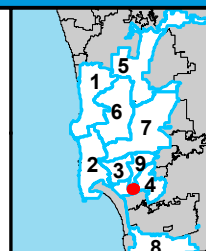
BOUNDARY LEGEND

-  Project Boundary
-  Parcel Boundaries



PROJECT DATA

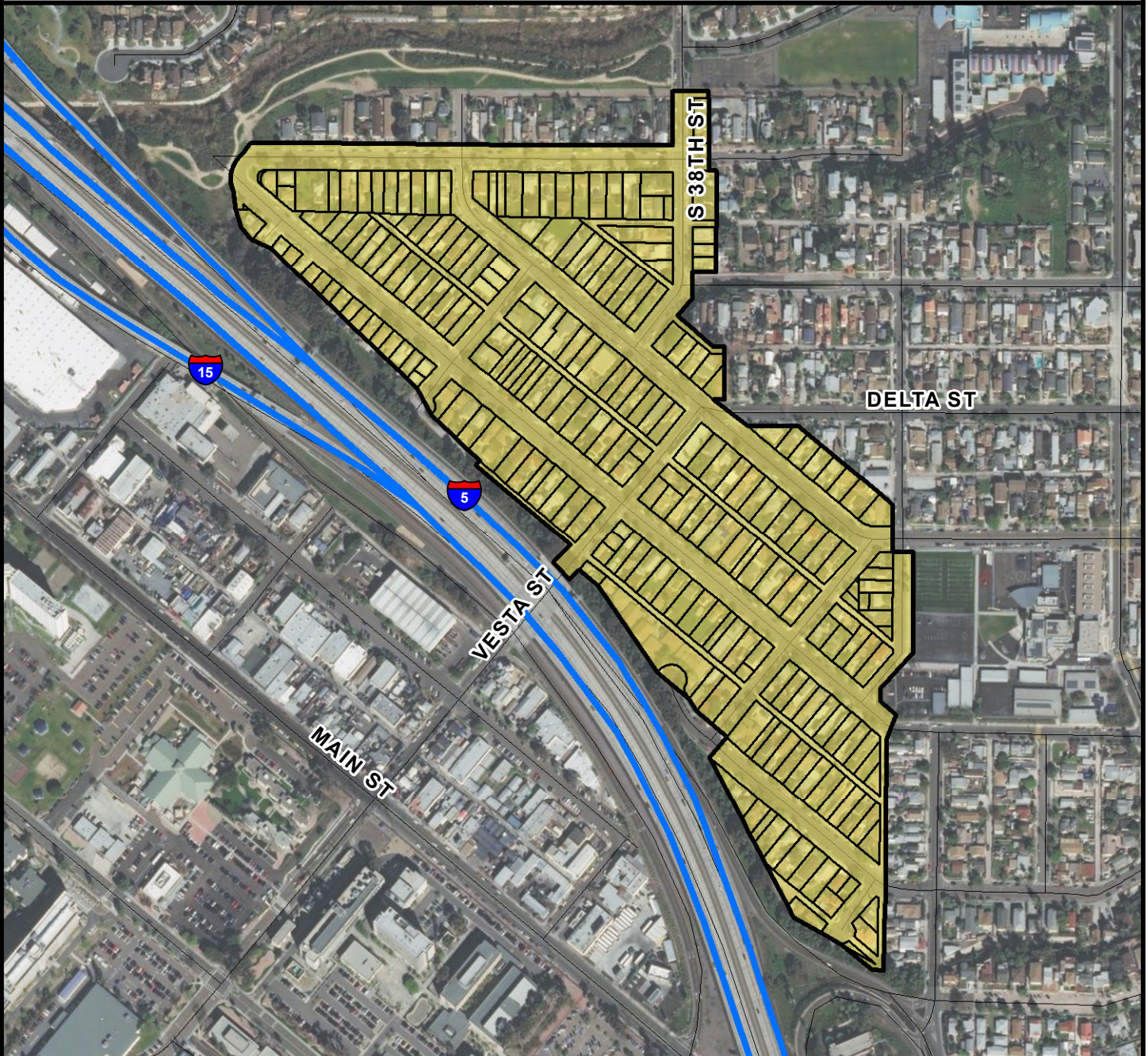
TRENCH LENGTH:	10,131 FT
SERVICE DROPS:	207
POWER POLE REMOVAL:	87
TRANSFORMER COUNT:	18
ESTIMATED COST:	\$ 7,696,583



THIS MAP/DATA IS PROVIDED WITHOUT WARRANTY OF ANY KIND, EITHER EXPRESSED OR IMPLIED, INCLUDING BUT NOT LIMITED TO, THE IMPLIED WARRANTIES OF MERCHANTABILITY AND FITNESS FOR A PARTICULAR PURPOSE.



COUNCIL DISTRICT 9
NEIGHBORHOOD: SOUTHCREST
PLANNING COMMUNITY: SOUTHEASTERN SAN DIEGO



SURCHARGE PROJECT
SCST-02: SOUTHCREST 02

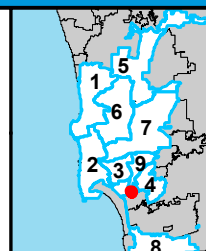
BOUNDARY LEGEND

-  Project Boundary
-  Parcel Boundaries



PROJECT DATA

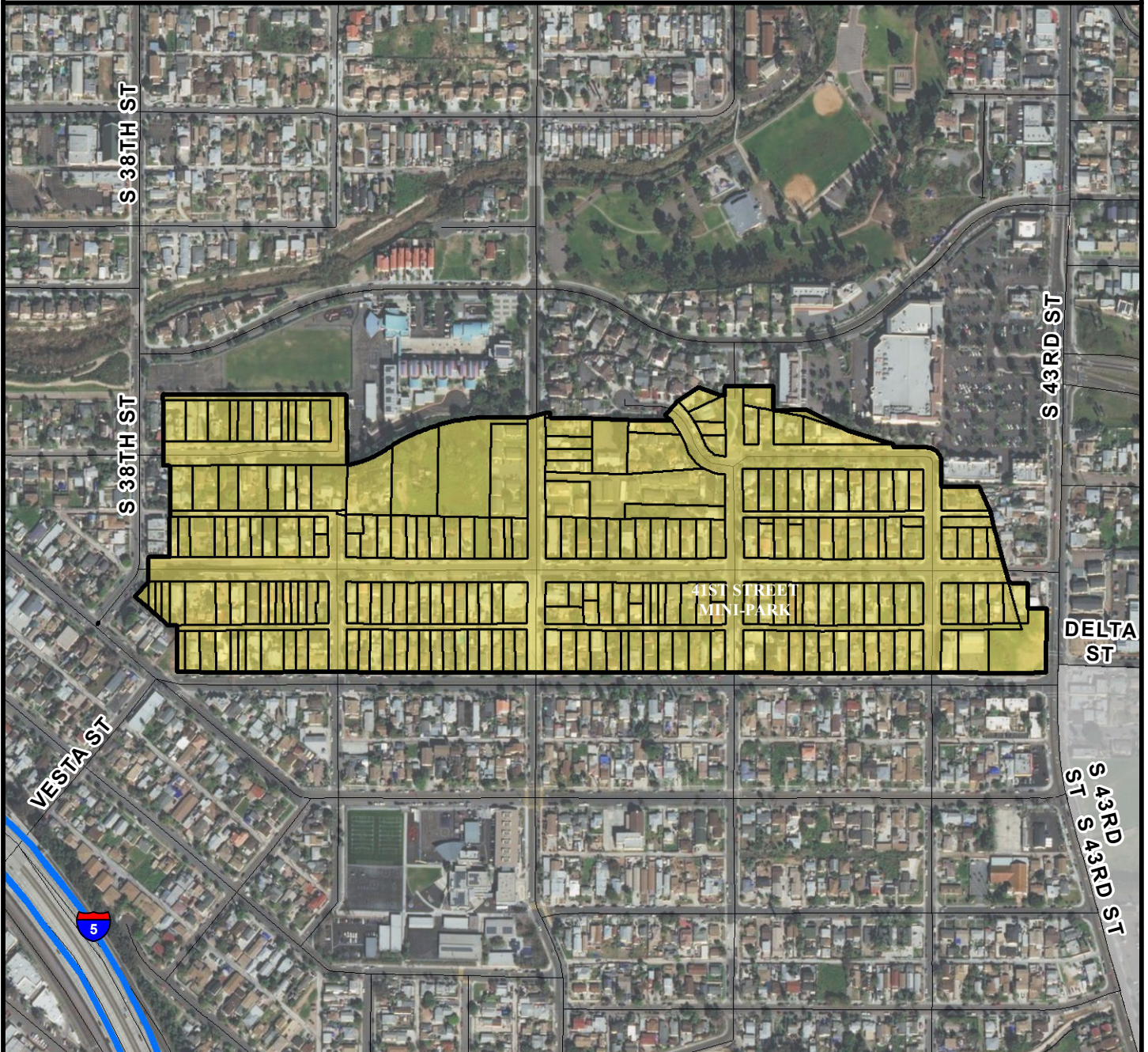
TRENCH LENGTH:	13,915 FT
SERVICE DROPS:	241
POWER POLE REMOVAL:	114
TRANSFORMER COUNT:	21
ESTIMATED COST:	\$ 9,891,127



THIS MAP/DATA IS PROVIDED WITHOUT WARRANTY OF ANY KIND, EITHER EXPRESSED OR IMPLIED, INCLUDING BUT NOT LIMITED TO, THE IMPLIED WARRANTIES OF MERCHANTABILITY AND FITNESS FOR A PARTICULAR PURPOSE.



COUNCIL DISTRICT 9
NEIGHBORHOOD: SOUTHCREST
PLANNING COMMUNITY: SOUTHEASTERN SAN DIEGO



SURCHARGE PROJECT
SCST-03: SOUTHCREST 03

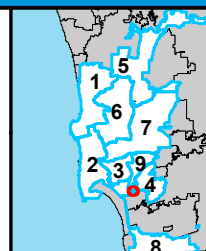
BOUNDARY LEGEND

-  Project Boundary
-  Parcel Boundaries



PROJECT DATA

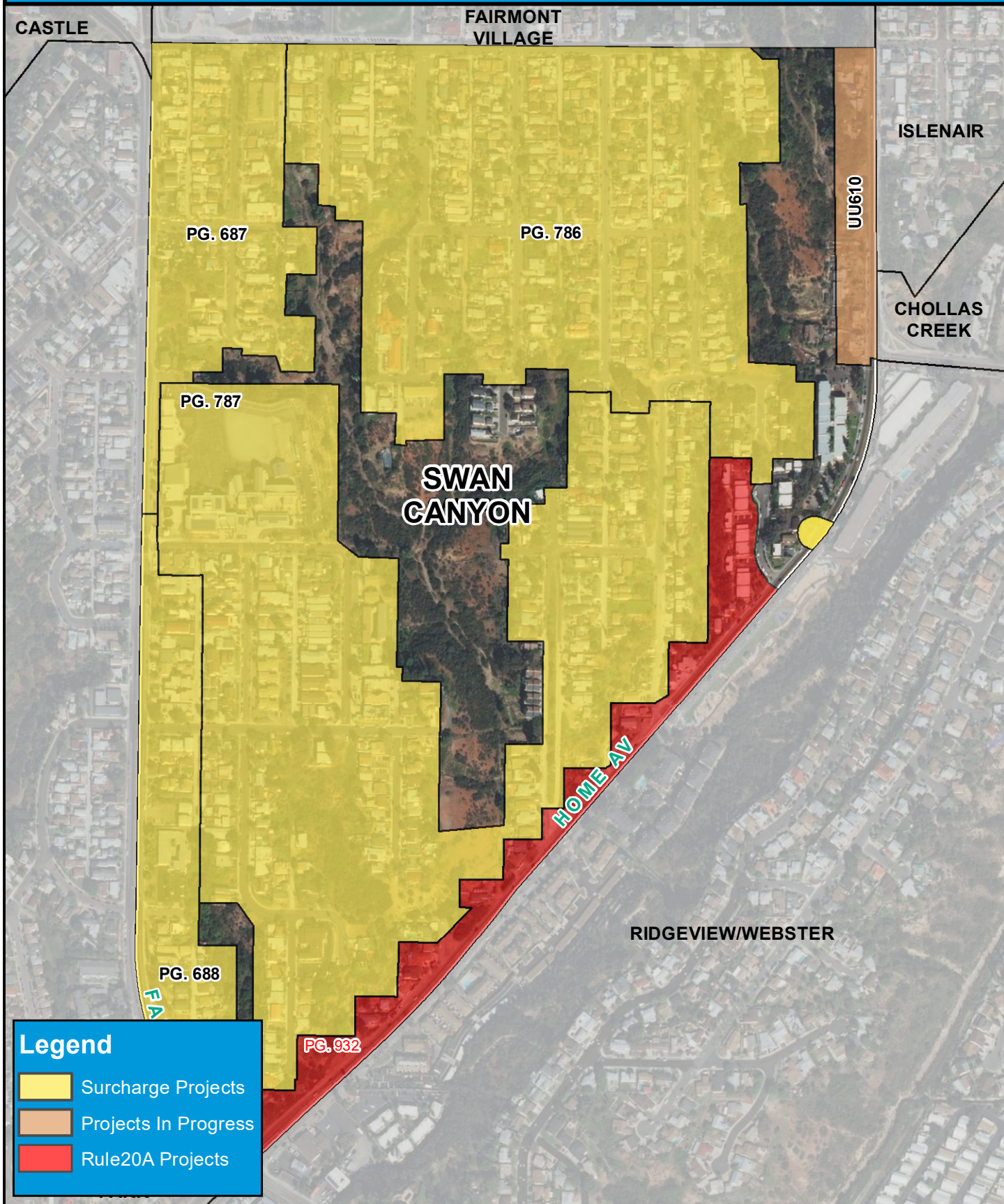
TRENCH LENGTH:	11,771 FT
SERVICE DROPS:	232
POWER POLE REMOVAL:	96
TRANSFORMER COUNT:	17
ESTIMATED COST:	\$ 8,668,624



THIS MAP/DATA IS PROVIDED WITHOUT WARRANTY OF ANY KIND, EITHER EXPRESSED OR IMPLIED, INCLUDING BUT NOT LIMITED TO, THE IMPLIED WARRANTIES OF MERCHANTABILITY AND FITNESS FOR A PARTICULAR PURPOSE.

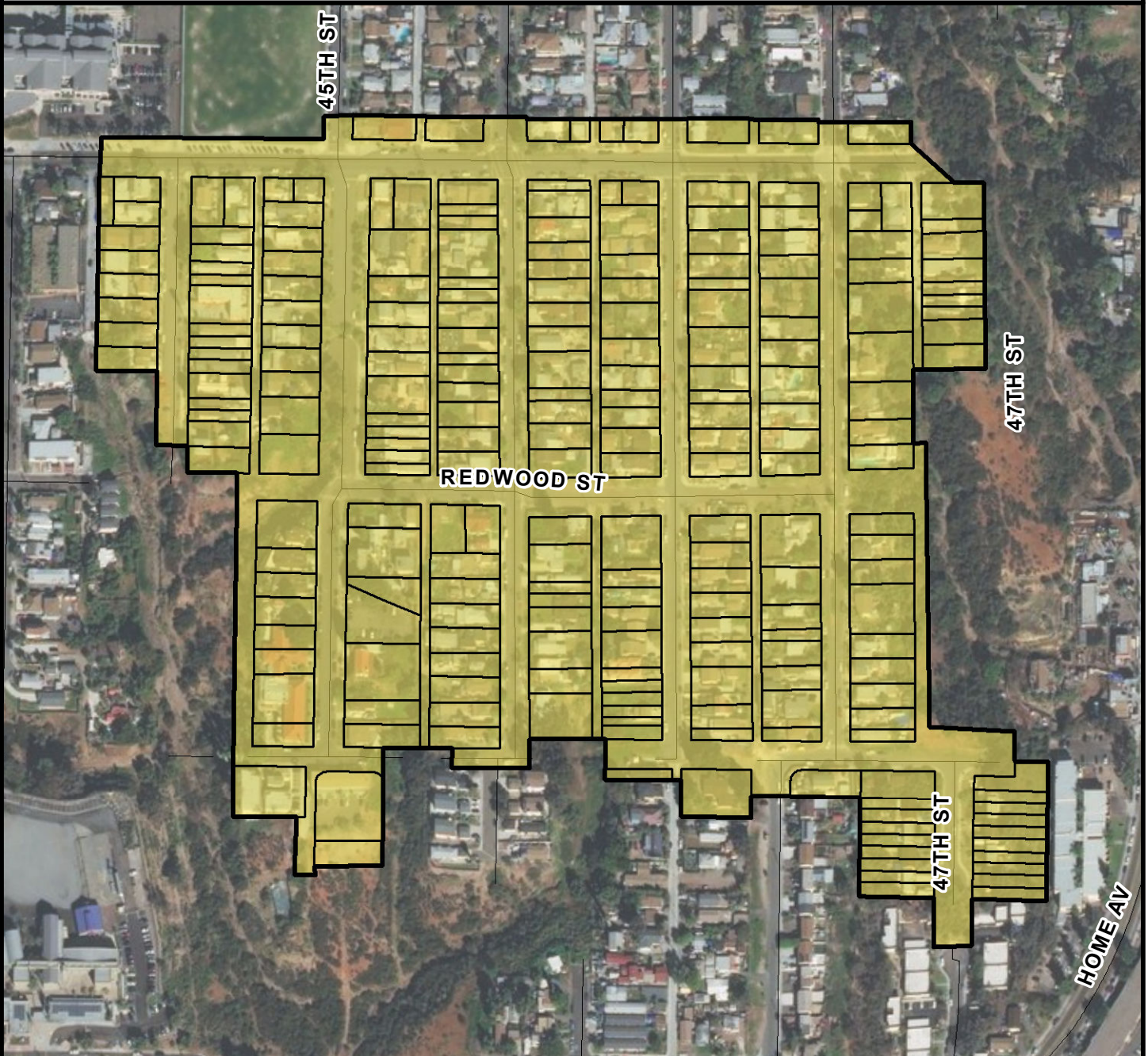


COUNCIL DISTRICT 9 NEIGHBORHOOD: SWAN CANYON KEYED MAP





COUNCIL DISTRICT 9
NEIGHBORHOOD: SWAN CANYON
PLANNING COMMUNITY: MID-CITY: CITY HEIGHTS



SURCHARGE PROJECT
SCYN-01: SWAN CANYON 01

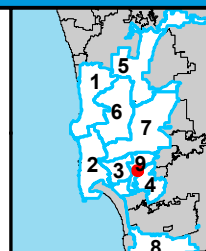
BOUNDARY LEGEND

-  Project Boundary
-  Parcel Boundaries



PROJECT DATA

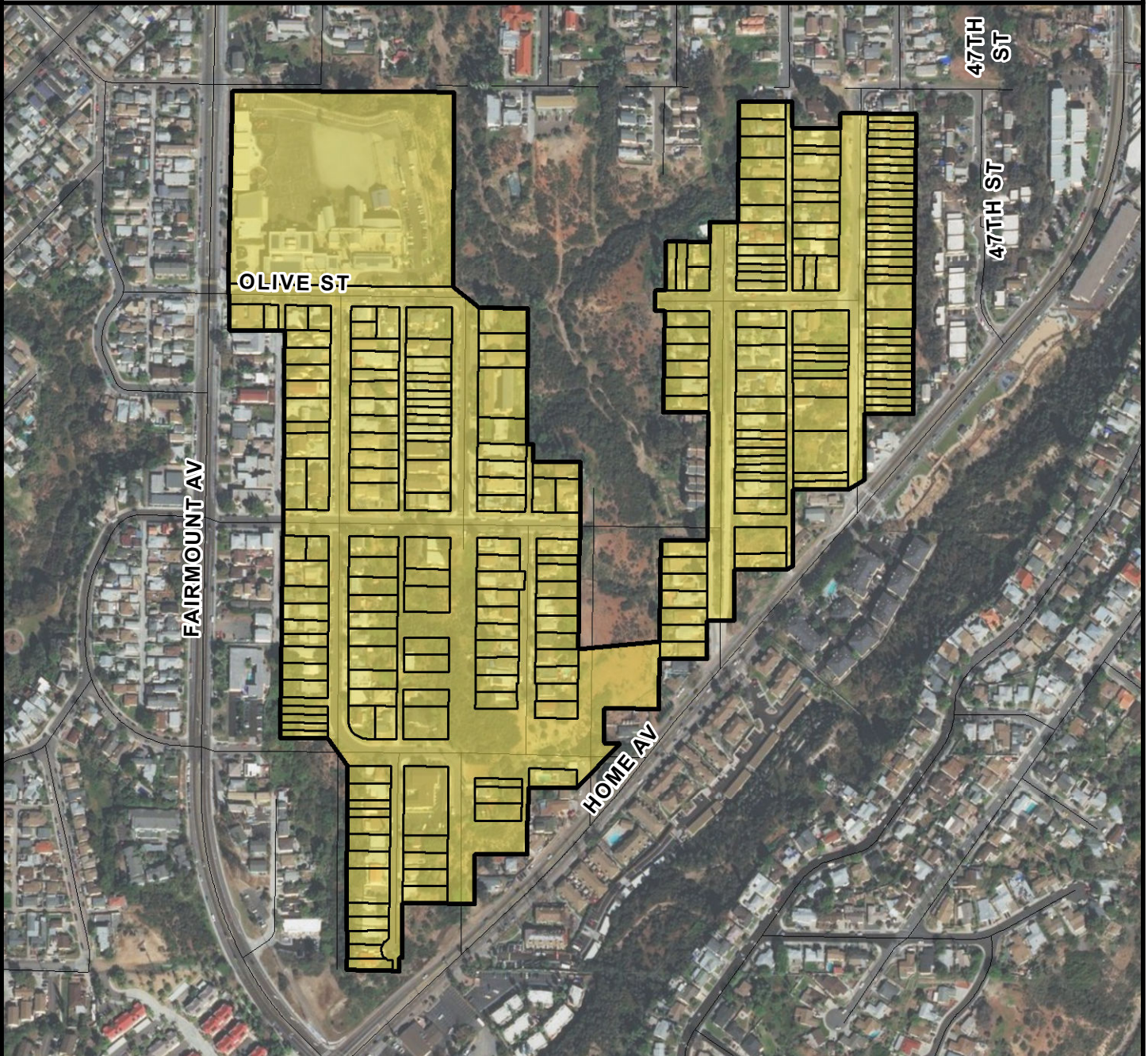
TRENCH LENGTH:	11,212 FT
SERVICE DROPS:	234
POWER POLE REMOVAL:	85
TRANSFORMER COUNT:	20
ESTIMATED COST:	\$ 8,493,753



THIS MAP/DATA IS PROVIDED WITHOUT WARRANTY OF ANY KIND, EITHER EXPRESSED OR IMPLIED, INCLUDING BUT NOT LIMITED TO, THE IMPLIED WARRANTIES OF MERCHANTABILITY AND FITNESS FOR A PARTICULAR PURPOSE.



COUNCIL DISTRICT 9
NEIGHBORHOOD: SWAN CANYON
PLANNING COMMUNITY: MID-CITY: CITY HEIGHTS



SURCHARGE PROJECT
SCYN-02: SWAN CANYON 02

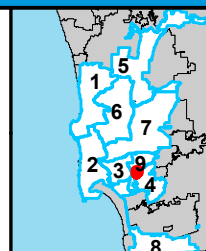
BOUNDARY LEGEND

-  Project Boundary
-  Parcel Boundaries



PROJECT DATA

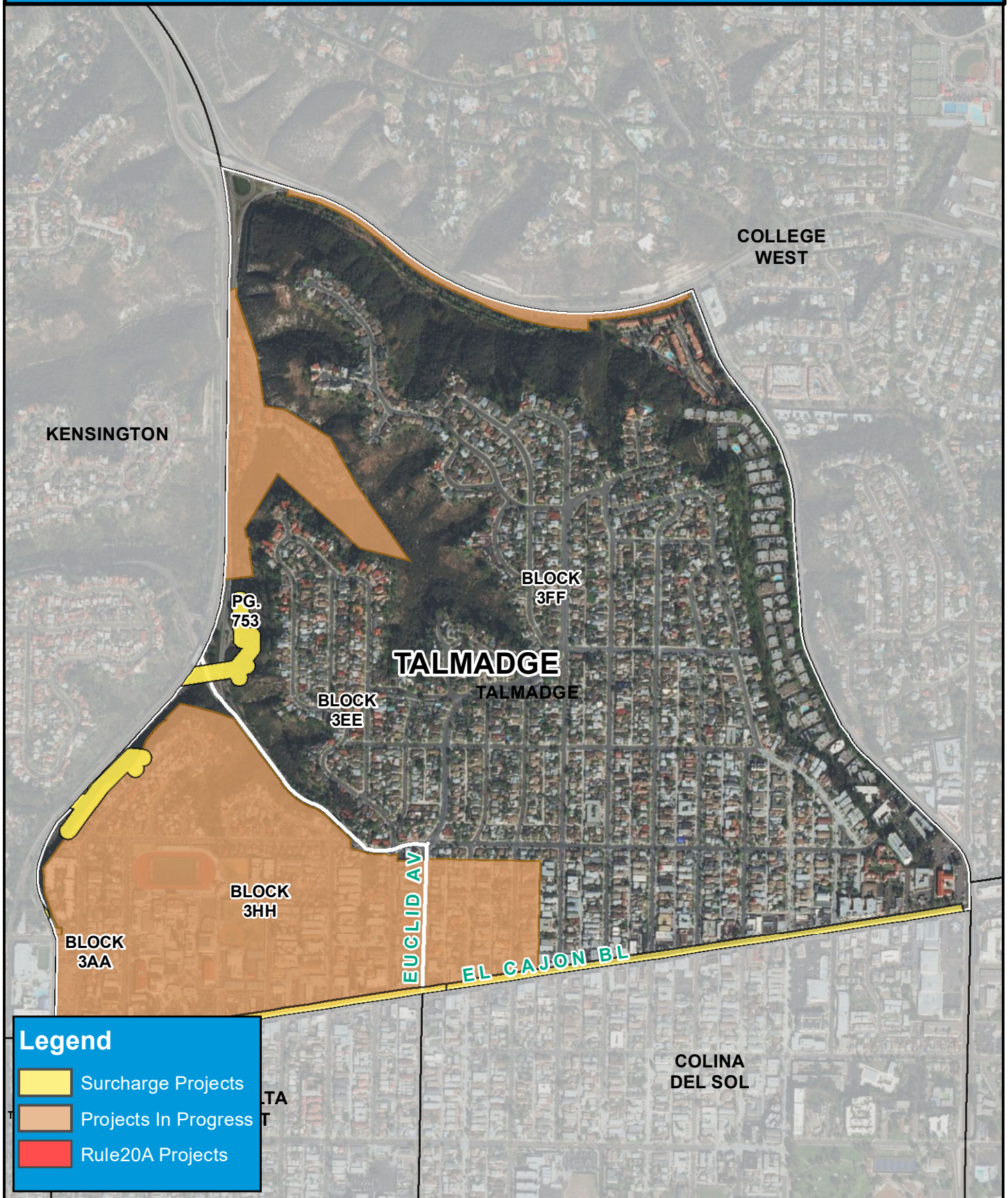
TRENCH LENGTH:	9,485 FT
SERVICE DROPS:	226
POWER POLE REMOVAL:	80
TRANSFORMER COUNT:	24
ESTIMATED COST:	\$ 7,717,915



THIS MAP/DATA IS PROVIDED WITHOUT WARRANTY OF ANY KIND, EITHER EXPRESSED OR IMPLIED, INCLUDING BUT NOT LIMITED TO, THE IMPLIED WARRANTIES OF MERCHANTABILITY AND FITNESS FOR A PARTICULAR PURPOSE.

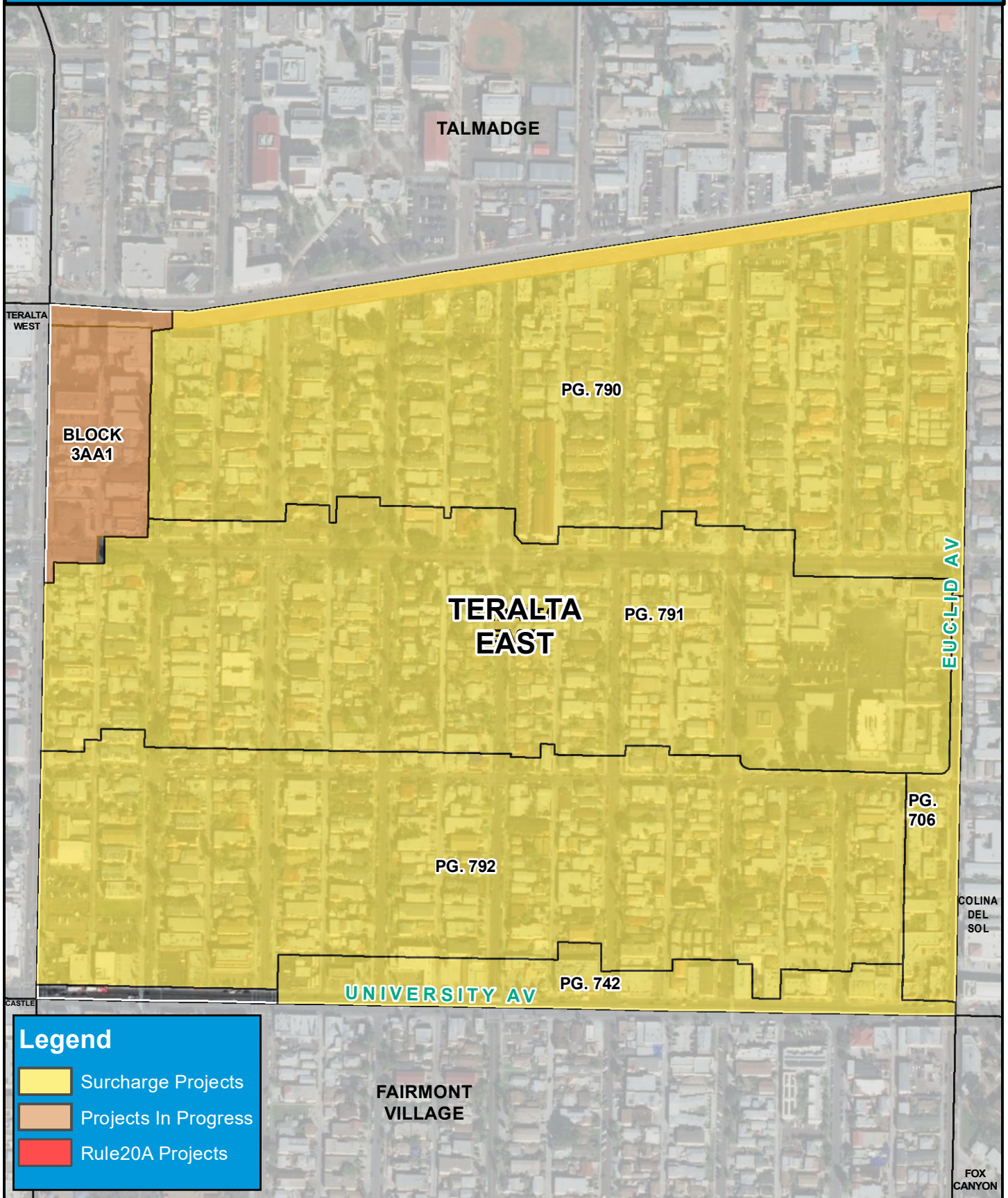


COUNCIL DISTRICT 9 NEIGHBORHOOD: TALMADGE KEYED MAP



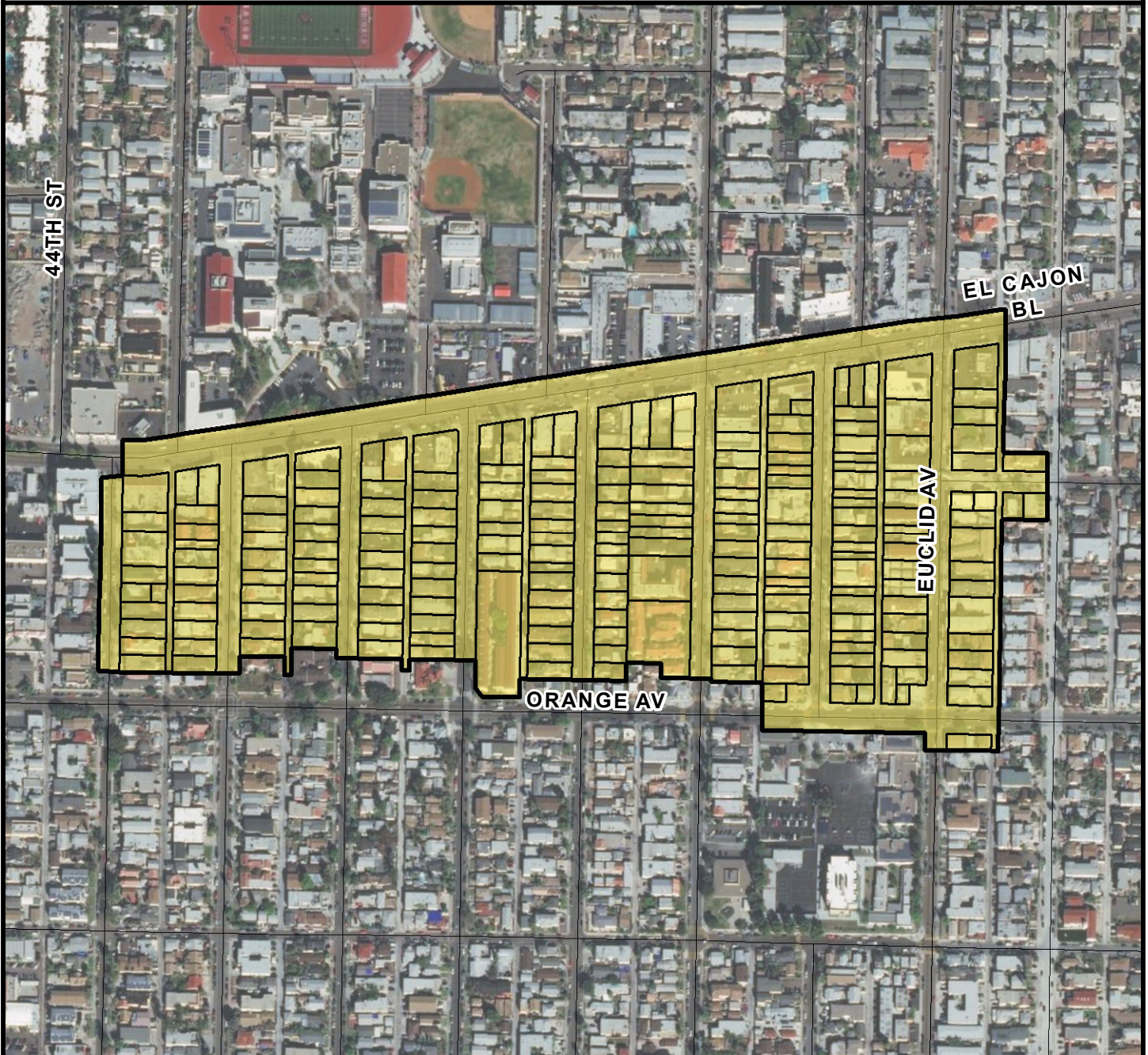


COUNCIL DISTRICT 9 NEIGHBORHOOD: TERALTA EAST KEYED MAP





COUNCIL DISTRICT 9
NEIGHBORHOOD: TERALTA EAST
PLANNING COMMUNITY: MID-CITY: CITY HEIGHTS



SURCHARGE PROJECT
TERE-01: TERALTA EAST 01

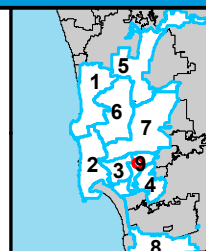
BOUNDARY LEGEND

-  Project Boundary
-  Parcel Boundaries



PROJECT DATA

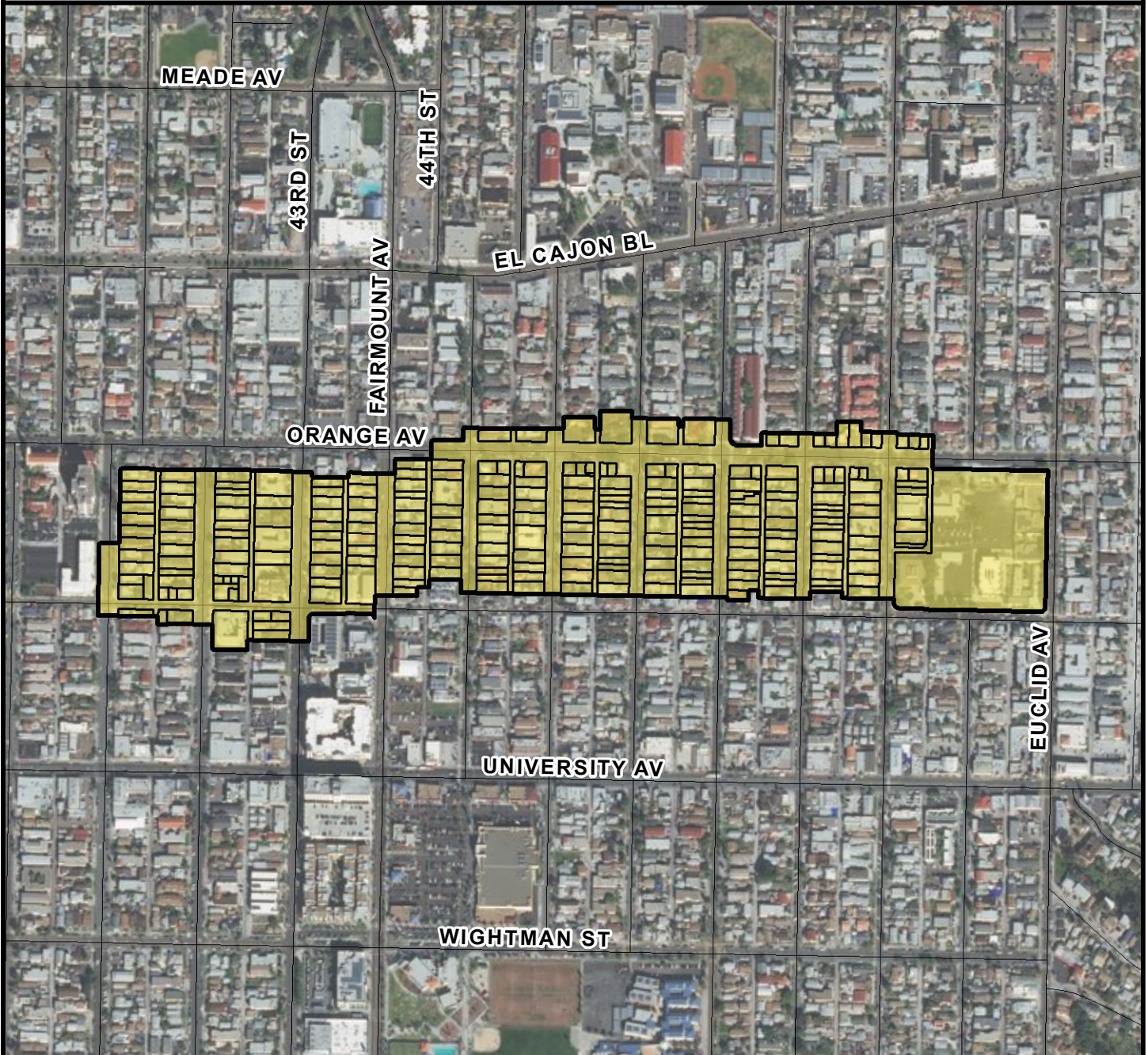
TRENCH LENGTH:	6,317 FT
SERVICE DROPS:	216
POWER POLE REMOVAL:	69
TRANSFORMER COUNT:	20
ESTIMATED COST:	\$ 6,137,743



THIS MAP/DATA IS PROVIDED WITHOUT WARRANTY OF ANY KIND, EITHER EXPRESSED OR IMPLIED, INCLUDING BUT NOT LIMITED TO, THE IMPLIED WARRANTIES OF MERCHANTABILITY AND FITNESS FOR A PARTICULAR PURPOSE.



COUNCIL DISTRICT 9
NEIGHBORHOOD: TERALTA EAST
PLANNING COMMUNITY: MID-CITY: CITY HEIGHTS



SURCHARGE PROJECT
TERE-02: TERALTA EAST 02

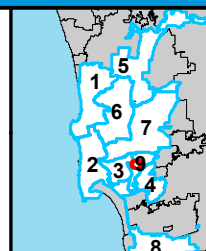
BOUNDARY LEGEND

-  Project Boundary
-  Parcel Boundaries



PROJECT DATA

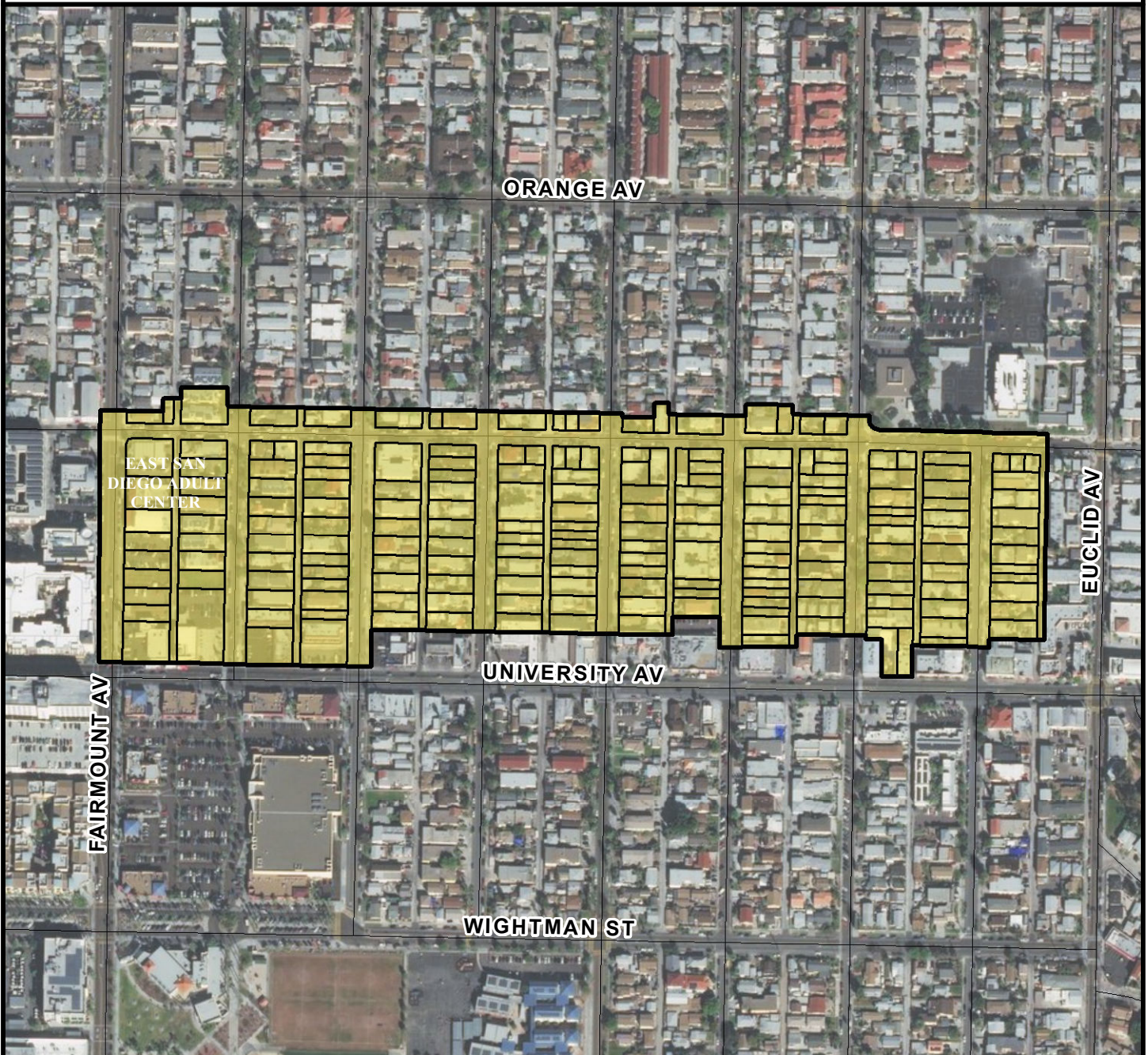
TRENCH LENGTH:	5,980 FT
SERVICE DROPS:	250
POWER POLE REMOVAL:	70
TRANSFORMER COUNT:	21
ESTIMATED COST:	\$ 6,374,326



SanGIS
San Diego Regional Council
THIS MAP/DATA IS
PROVIDED WITHOUT
WARRANTY OF ANY
KIND, EITHER
EXPRESSED OR
IMPLIED, INCLUDING
BUT NOT LIMITED TO,
THE IMPLIED
WARRANTIES OF
MERCHANTABILITY AND
FITNESS FOR A
PARTICULAR PURPOSE.



COUNCIL DISTRICT 9
NEIGHBORHOOD: TERALTA EAST
PLANNING COMMUNITY: MID-CITY: CITY HEIGHTS



SURCHARGE PROJECT
TERE-03: TERALTA EAST 03

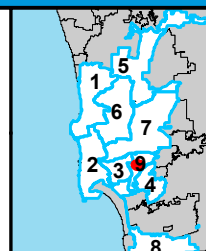
BOUNDARY LEGEND

-  Project Boundary
-  Parcel Boundaries



PROJECT DATA

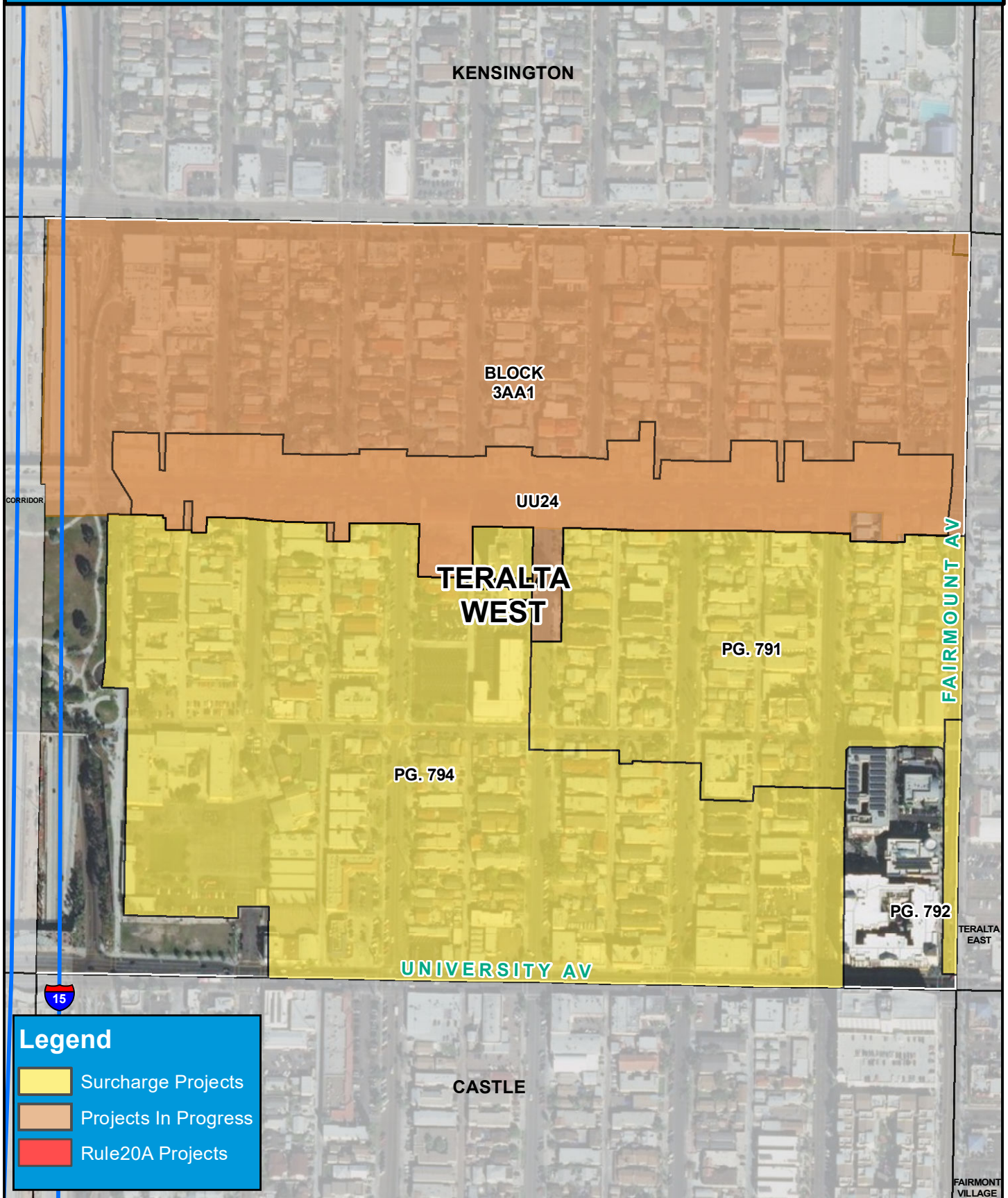
TRENCH LENGTH:	7,211 FT
SERVICE DROPS:	196
POWER POLE REMOVAL:	66
TRANSFORMER COUNT:	17
ESTIMATED COST:	\$ 6,164,263



SanGIS
San Diego
THIS MAP/DATA IS
PROVIDED WITHOUT
WARRANTY OF ANY
KIND, EITHER
EXPRESSED OR
IMPLIED, INCLUDING
BUT NOT LIMITED TO,
THE IMPLIED
WARRANTIES OF
MERCHANTABILITY AND
FITNESS FOR A
PARTICULAR PURPOSE.

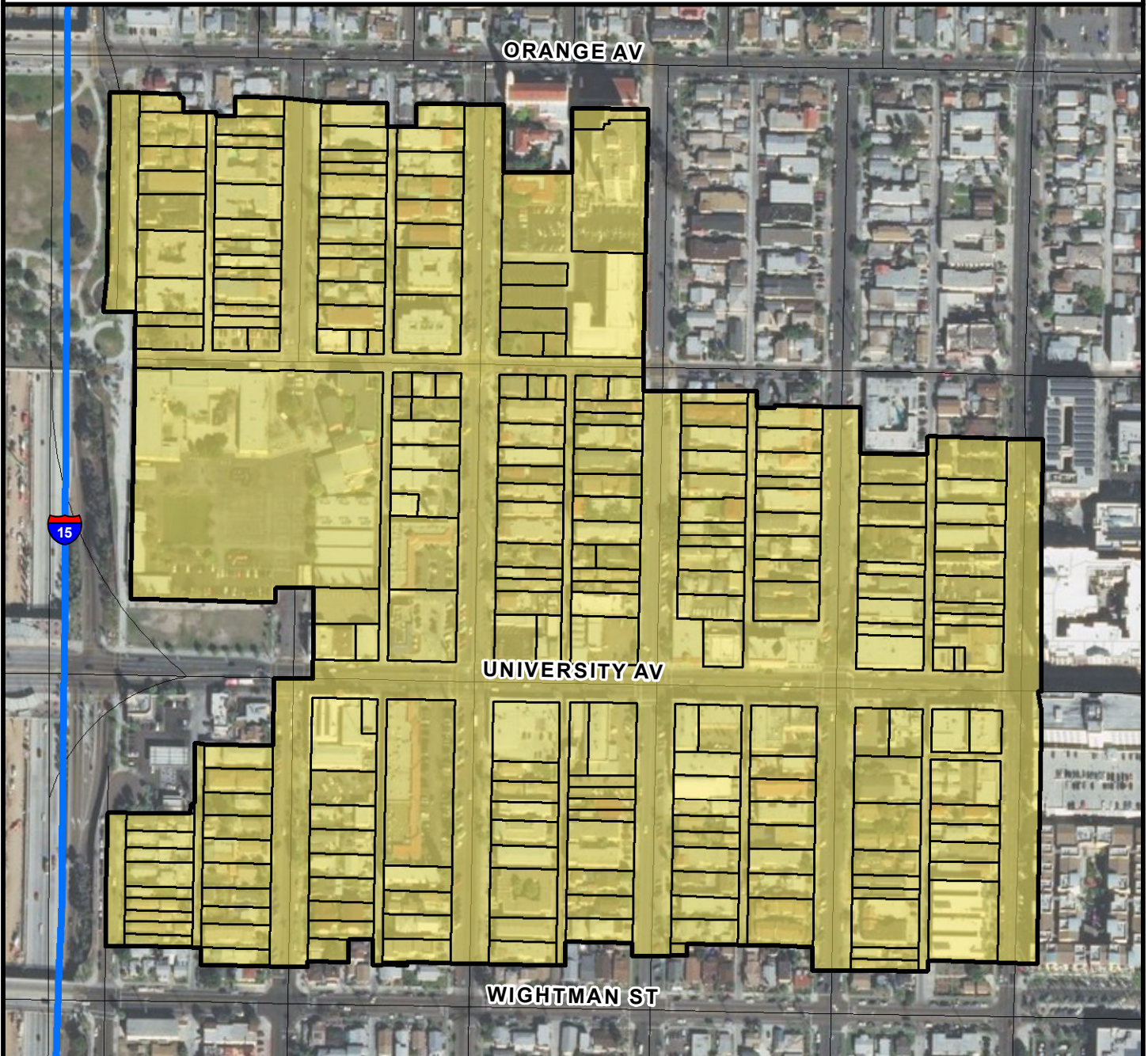


COUNCIL DISTRICT 9 NEIGHBORHOOD: TERALTA WEST KEYED MAP





COUNCIL DISTRICT 9
NEIGHBORHOOD: TERALTA WEST
PLANNING COMMUNITY: MID-CITY: CITY HEIGHTS



SURCHARGE PROJECT
TERW-01: TERALTA WEST 01

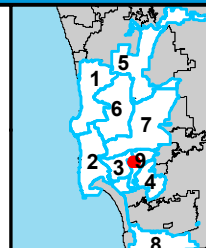
BOUNDARY LEGEND

-  Project Boundary
-  Parcel Boundaries



PROJECT DATA

TRENCH LENGTH:	6,467 FT
SERVICE DROPS:	229
POWER POLE REMOVAL:	70
TRANSFORMER COUNT:	27
ESTIMATED COST:	\$ 6,506,190



THIS MAP/DATA IS PROVIDED WITHOUT WARRANTY OF ANY KIND, EITHER EXPRESSED OR IMPLIED, INCLUDING BUT NOT LIMITED TO, THE IMPLIED WARRANTIES OF MERCHANTABILITY AND FITNESS FOR A PARTICULAR PURPOSE.