








LEGEND


Residential

-  Residential - Low : 5-9 Du/Ac
-  Residential - Low Medium : 10-15 Du/Ac
-  Residential - Medium : 16-29 Du/Ac
-  Residential - Medium High : 30-44 Du/Ac

Commercial, Employment, Retail, and Services

-  Community Commercial - Residential Permitted : 0-29 Du/Ac¹
-  Community Commercial - Residential Permitted : 0-44 Du/Ac¹
-  Neighborhood Commercial - Residential Permitted : 0-29 Du/Ac¹



¹Addition of residential use allowed only as part of mixed-use developments

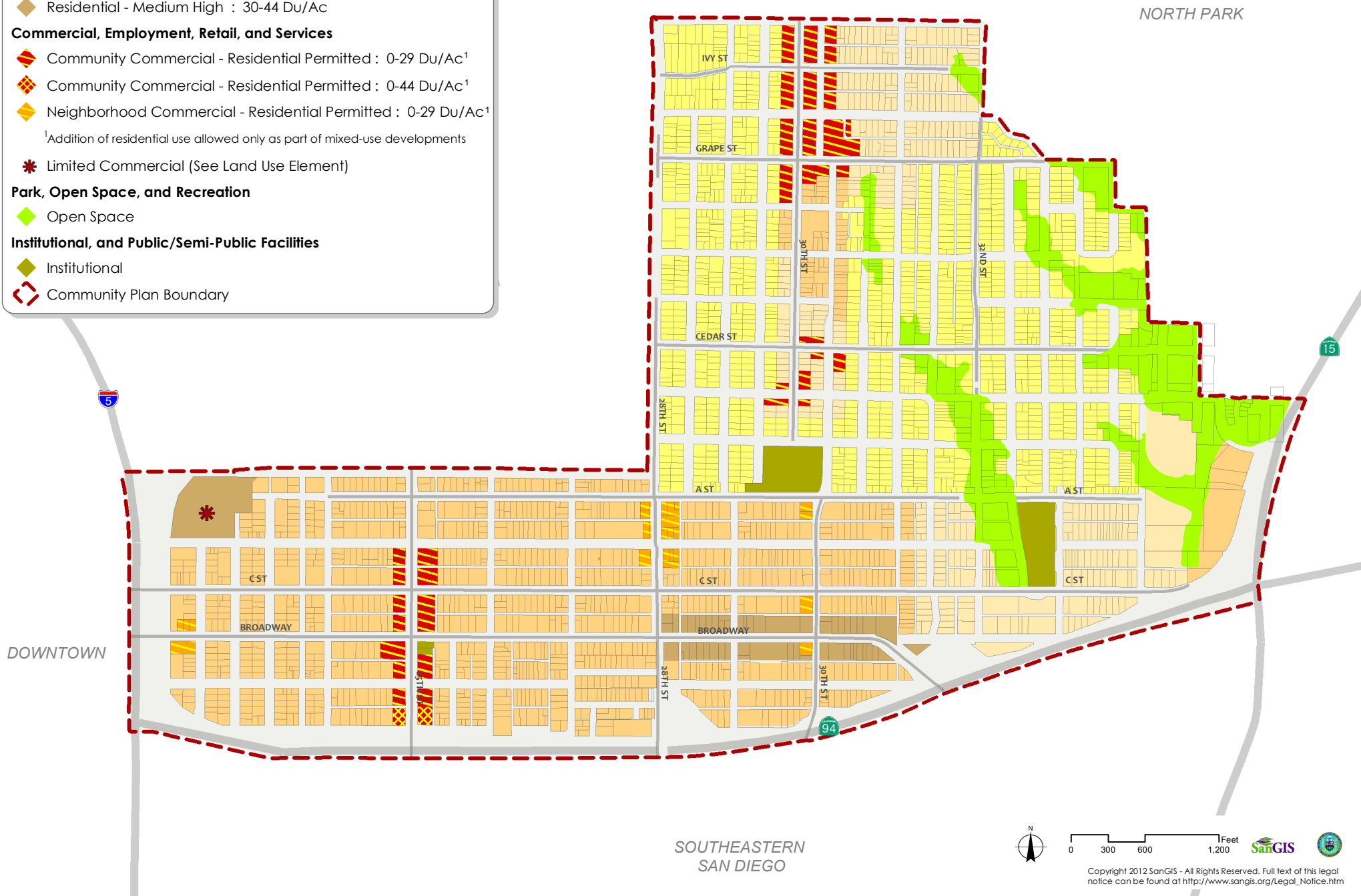
-  Limited Commercial (See Land Use Element)

Park, Open Space, and Recreation

-  Open Space

Institutional, and Public/Semi-Public Facilities

-  Institutional
-  Community Plan Boundary



0 300 600 1,200 Feet

SanGIS



Copyright 2012 SanGIS - All Rights Reserved. Full text of this legal notice can be found at http://www.sangis.org/Legal_Notice.htm