HILLMANN
CONSULTING

PHASE I ENVIRONMENTAL SITE ASSESSMENT



595 CAMINO DE LA REINA, 588 CAMINO DEL RIO NORTH
MISSION VALLEY, CALIFORNIA 92108

Prepared For:

Din/Cal 4, Inc.
3411 Richmond Avenue, Suite 200
Houston, TX 77046

June 9, 2017

Hillmann Project No: C3-6859

Your Property. Our Priority.
1745 W. Orangewood Avenue, Suite 110, Orange, CA 92868
Telephone (714) 634-9500 Fax: (714) 634-9507
www.Hillmann**Consulting.com**

HILLMANN
CONSULTING

June 9, 2017

Mr. Curtis Burnett
Din/Cal 4, Inc.
3411 Richmond Avenue, Suite 200
Houston, TX 77046

RE: Phase I Environmental Site Assessment
595 Camino De La Reina, 588 Camino Del Rio North
Mission Valley, CA 92108
Hillmann Project Number: C3-6859

Dear Mr. Burnett:

Hillmann Consulting, LLC, is pleased to provide the results of our Phase I Environmental Site Assessment of the above referenced property. This assessment was performed in accordance with the scope and limitations of ASTM Practice E 1527-13, which is the latest version of the E1527 standard published by the ASTM, and All Appropriate Inquiries (AAI) Final Rule 40 CFR Part 312.

This report is for the exclusive use of the entities named on the front cover, and no other party shall have any right to rely on any service provided by Hillmann Consulting, LLC, without prior written consent.

We appreciate the opportunity to provide environmental due diligence services. If you have any questions concerning this report, or if we can assist you in any other matter, please contact the Project Manager at (714) 634-9500.

Sincerely,
Hillmann Consulting, LLC

Stephen Bartlett
Environmental Technician

Christopher W. Baker
Vice President of Operations

TABLE OF CONTENTS

1.0 EXECUTIVE SUMMARY 1
- 1.1 Project Details Summary Table 1
- 1.2 Findings Summary Table 2
- 1.3 General Description, Current and Historic Property Use 3
- 1.4 Findings, Opinions, and Conclusions 3
- 1.5 Recommendations 5

2.0 INTRODUCTION 7
- 2.1 Purpose and Scope 7
- 2.2 Property Location/Legal Description 9
- 2.3 Significant Assumptions 9
- 2.4 Limitations and Exceptions 9
- 2.5 Data Gaps 10
- 2.6 Special Terms and Conditions 10

3.0 USER PROVIDED INFORMATION 12
- 3.1 Prior Environmental Reports/Documentation 12
- 3.2 Title Records/Environmental Liens/Activity and Use Limitations 12
- 3.3 Specialized Knowledge or Experience 12
- 3.4 Commonly Known or Reasonably Ascertainable Information 12
- 3.5 Property Value Reduction due to Environmental Conditions 12
- 3.6 Reason for Performing Phase I ESA 12

4.0 RECORDS REVIEW 13
- 4.1 Standard Environmental Record Sources 13
- 4.2 Additional Environmental Record Sources 18
- 4.3 Physical Setting Sources 19
- 4.4 Historical Use – Property and Adjoining Properties 19

5.0 SITE RECONNAISSANCE 24
- 5.1 Methodology and Limiting Conditions 24
- 5.2 General Site Setting 24
- 5.3 Interior & Exterior Observations 25

6.0 INTERVIEWS 28
- 6.1 Interviews with Past and Present Owners and Occupants 28
- 6.2 Interviews with State and/or Local Government Officials 28

7.0 NON-ASTM SCOPE CONCERNS 29
- 7.1 Asbestos-Containing Material (ACM) 29
- 7.2 Lead-Based Paint 29
- 7.3 Radon 29
- 7.4 Mold 29
- 7.5 Wetlands 29

8.0 ENVIRONMENTAL PROFESSIONAL STATEMENT 31

9.0 REFERENCES 32

10.0 APPENDICES 33
- Appendix A — Site Diagram/Vicinity Map
- Appendix B — Site Photographs
- Appendix C — Questionnaires / User Provided Information
- Appendix D — Historical Records Documentation
- Appendix E — Regulatory Records Documentation
- Appendix F — Other Documents
- Appendix G — Project Personnel Qualifications

List of Abbreviations/Acronyms

Hillmann may use the following abbreviations and acronyms for common terminology described in our report. Not all abbreviations or acronyms may be applicable to this report:

ACM	– Asbestos Containing Material
AST	– Aboveground Storage Tank
ASTM	– American Standard for Testing Materials
CERCLA	– Comprehensive Environmental Response Compensation and Liability Act
CERCLIS	– Comprehensive Environmental Response Compensation and Liability Information System
CESQG	– Conditionally Exempt Small Quantity Generator
CORRACTS	– Corrective Action Sites
CREC	– Controlled Recognized Environmental Condition
DNPL	– Delisted National Priority List
DTSC	– Department of Toxic Substances Control
ENG	– Engineering
ERNS	– Emergency Response Notification System
FOI	– Freedom of Information
FOIA	– Freedom of Information Act
FOIL	– Freedom of Information Letter
HVAC	– Heating Ventilation & Air Conditioning
HREC	– Historic Recognized Environmental Condition
IAQ	– Indoor Air Quality
INST	– Institutional
LBP	– Lead-Based Paint
LQG	– Large Quantity Generator
LUST	– Leaking Underground Storage Tank
MSDS	– Material Safety Data Sheet
NFA	– No Further Action
NFRAP	– No Further Remedial Actions Planned
NPDES	– National Pollutant Discharge Elimination System
NPL	– National Priority List
RCRA	– Resource Conservation and Recovery Act
RCRIS	– Resource Conservation and Recovery Information System
REC	– Recognized Environmental Condition
RWQCB	– Regional Water Quality Control Board
SCAQMD	– South Coast Air Quality Management District
SQG	– Small Quantity Generator
TSDF	– Treatment Storage and/or Disposal Facility
USEPA	– United States Environmental Protection Agency
UST	– Underground Storage Tank

1.0 EXECUTIVE SUMMARY

Hillmann Consulting, LLC (Hillmann), performed a Phase I Environmental Site Assessment (ESA) of 595 Camino De La, Reina, 588 Camino Del Rio North in Mission Valley, California (the "Property"). This assessment has been conducted in accordance with the ASTM Standard Practice E 1527-13 for Phase I Environmental Site Assessments and All Appropriate Inquiries (AAI) Final Rule 40 CFR Part 312.

1.1 Project Details Summary Table

A summary of the pertinent details of the project is provided below:

PROJECT SUMMARY TABLE					
Name of Client	Din/Cal 4, Inc.				
Client Project No.:	N/A				
Client Contact:	Mr. Curtis Burnett				
Description of Project	Phase I Environmental Site Assessment				
Project Name:	N/A				
Street Address:	595 Camino De La Reina, 588 Camino Del Rio North				
City:	Mission Valley	**County:**	San Diego	**State:**	California
Tax ID/Parcel Number:	438-020-75-00, 438-020-74-00				
Zoning Designation:	Commercial				
Approx. Property Area:	5.13 Acres				
Approximate Building Area:	35,900 SF				
Year Built:	1968				
General Type of Usage:	Auto Sales				
Property Owner:	Robert & Marilyn Townsend				
Occupant(s):	Witt Lincoln				
Assessment Personnel:	Mr. Stephen Bartlett				
Property Contact:	Mr. Scott Witt				
Property Escort(s):	Mr. Scott Witt				
Inspection Date:	June 2, 2017				
Weather Conditions:	Cloudy, 68 degrees F				

1.2 Findings Summary Table

The following table summarizes the key findings of this assessment. This table, alone, does not constitute the complete assessment. The report must be reviewed in its entirety.

Assessment Section	No Sig. Concern	Potential Env Concern	REC	Recommended Follow-up	Rep. Ref.
User Provided Info	X				3.0
Data Gaps	X				2.5
Regulatory Review	X				4.1
Historical Review		Historic use as an auto repair facility. Presence of USTs, but no documentation of their removal, potential for soil contamination around tanks	X	Phase II Investigation, Ground Penetrating Radar Investigation	4.4
Site Use		Use as an auto repair facility, staining around the waste oil AST.	x	Same as above	5.2
Adjoining Properties	X				4.1.2 5.2.8
Hazardous Materials		Potential for unauthorized release of hazardous materials	X	Same as above	5.3
Bulk Petroleum Storage		Potential for unauthorized release of petroleum products, staining noted around waste oil AST	X	Same as above	5.3
PCBs		Presence of hydraulic lifts indicates potential for PCB contamination	X	Same as above	5.3
Waste / Discharges	X				5.3
Asbestos Containing Materials (ACM)		Potential for ACM on Property		Compliance with regulations	7.1
Lead Based Paint (LBP)		Potential for LBP on Property		Compliance with regulations	7.2
Radon	X				7.3
Mold	X				7.4
Wetlands	X				7.5

NA = Not Applicable, TBD = To Be Determined, UNK = Unknown

1.3 General Description, Current and Historic Property Use

The Property consists of two rectangular shaped parcels on the south side of Camino De La Reina, between Camino De La Siesta and Camino Del Arroyo. The site is currently an auto body and paint, auto sales, and auto repair facility. The total Property area is approximately 5.31 acres. The Property is located in a suburban developed area characterized by a mix of commercial properties, single and multi-family homes, apartments, and warehouses. The terrain of the Property appeared to be relatively flat. No natural surface bodies of water were observed.

The Property appears to have first been developed with a commercial building circa 1968 which was used as an auto sales and repair facility. The Property currently resembles this configuration.

1.4 Findings, Opinions, and Conclusions

1.4.1 Notable Findings

Due to the historic use of the site as an auto repair shop since approximately 1970, there is the potential for contamination from undocumented releases of hazardous wastes and petroleum products. This constitutes a *REC*.

Mr. Scott Witt indicated that there is an oil water separator located near the eastern garage. The oil water separator was not observed, however. Mr. Scott Witt indicated that it was serviced monthly.

Three (3) 2,000-gallon USTs used for regular unleaded gasoline and one (1) 550-gallon tank used for waste oil were located at the Property. One (1) 2,000-gallon tank was replaced with a double walled tank in 1986, and contamination of the soil was noted. All contaminated soil was excavated and disposed of in a landfill. The waste oil UST was removed in 1991, during which contamination of the soil was noted in the remote piping area. All contaminated soil was excavated and disposed of in a landfill. All three 2,000 gallon USTs were reportedly removed sometime during the early 2000s. Tank closure documentation was provided for one of the tanks, located approximately on the northern side of the main showroom building, additional closure documentation was provided for a second tank, however no final closure letter was issued. No documentation was provided to Hillmann from the property owner or the county of San Diego for the last tank removal. Hillmann was unable to ascertain the approximate location of two of the tanks based off the maps provided by the San Diego Department of Environmental Health, so these tanks constitute a *REC*.

A previous LUST case for the site was noted, with a status of “Completed – Case Closed” as of June 16, 1992. Documents provided from the San Diego County Department of Environmental Health provided a closure letter and documentation proving that soil was contaminated and had been excavated and removed from the site; however, groundwater contamination still exists. This LUST case constitutes a *HREC*.

The site had approximately seventeen hydraulic lifts present at the time of the site visit, due to the age of the site, the presence of these lifts constitutes a *REC* due to possible contamination from old hydraulic fluid.

A LUST case was noted on the eastern adjoining property, no documentation was found for the LUST case, however in 2015, a Voluntary Assistance Program case was opened at the site for the decommissioning of the former auto dealership. Soil tested positive for TPH contamination in several locations. All contaminated soil was excavated and additional soil gas probes were installed which indicated no contamination from VOCs at the site. A No Further Action letter was issued for the site 10/24/2008 Due to these clean-up actions, this does not constitute a REC in connection with the Property.

1.4.2 Non-ASTM Scope Considerations

Hillmann has also performed preliminary evaluations for ASTM "Non-Scope" items, such as asbestos-containing materials (ACM), lead-based paint, radon, mold and wetlands. Our observations and research did not identify any notable concerns, except for the following:

Considering the dates of construction of the existing buildings, asbestos containing materials (ACM) may be present at the Property. Suspected ACM observed during a preliminary visual screening included roofing materials, plaster walls, drywall, ceiling tiles, cove base, adhesive, and stucco. It is possible that additional quantities of suspect ACM may exist in enclosed areas or areas not accessed during the assessment. It is emphasized that this limited screening does not constitute a comprehensive asbestos survey of the premises and is meant only to provide a preliminary evaluation regarding the potential presence of ACM at the Property.

Considering the dates of construction of the existing buildings, lead-based paint may be present at the Property. A lead based paint survey was conducted by Hillmann on June 2, 2017. In general, no lead based paints were detected at the Property with the exception of tiles in the interior of the showroom, two doors within the showroom, and the upstairs of the warehouse. In general, interior painted surfaces on the Property were in fair condition.

1.4.3 Significant Data Gaps

No data gaps that significantly impacted Hillmann's ability to identify RECs in connection with the Property have been identified.

1.4.4 Recognized Environmental Conditions

Hillmann has performed a Phase I Environmental Site Assessment in accordance with the scope and limitations of ASTM Practice E 1527-13 of the Property as described in Section 2 of this report. Any additions to, exceptions to, or deletions from this practice are also described in Section 2 of this report. This assessment has revealed no evidence of *recognized environmental conditions* in connection with the Property, except for the following:

Recognized Environmental Conditions (RECs):

- The Property has operated as an auto repair facility since approximately 1970. There is the potential for undocumented releases of hazardous materials or petroleum products during this time, which constitutes a *REC*.

- Significant staining was noted in the area around the waste oil AST, which indicates that spilling or an undocumented release may have occurred at the location. This constitutes a *REC*.

- Approximately seventeen hydraulic lifts were noted at the Property at the time of the site visit. Because of the age of these hydraulic lifts, there is the potential for an undocumented release and subsequent contamination of the area from hydraulic fluids and/ or PCBs. This constitutes a *REC*.

- Three USTs on the Property were reportedly removed according to the Service Director for the Property, Scott Witt. Closure documents were provided for one of the tanks, and additional documents were provided showing the intent to close a second tank, however no final closure letter was issued. No documentation has been provided to Hillmann from the county of San Diego or from the property owners for the final tank removal. There is still the potential for soil contamination in the vicinity of the tanks. Therefore the USTs constitute a *REC* until Hillmann is provided with tank removal documentation.

Controlled Recognized Environmental Conditions (CRECs):

- No evidence of any CRECs in connection with the Property was identified.

Historical Recognized Environmental Conditions (HRECs):

- Two LUST cases were noted on the Property for the waste oil UST and one of the regular unleaded gasoline USTs. In both cases, according to the San Diego County Department of Environmental Health, all contaminated soil was excavated and removed. However, contaminated groundwater remains at the site.

1.5 Recommendations

1.5.1 Recognized Environmental Conditions

Based on the findings of the Phase I Environmental Site Assessment, Hillmann recommends a Phase II Investigation to determine whether soil, soil vapor or groundwater has been contaminated due to past and present use of Property as an auto repair facility, Documentation regarding the removal of the past USTs on the Property should be obtained, or the use of Ground Penetrating Radar to determine whether the tanks have been removed will be required.

1.5.2 Non-ASTM Considerations

The following should be considered with regard to further investigation or management of Non-ASTM considerations addressed by this report:

- Compliance with all applicable rules and regulations pertaining to the presence of ACM and lead based paint at the Property.

2.0 INTRODUCTION

2.1 Purpose and Scope

This assessment was conducted utilizing generally accepted Phase I ESA industry standards in accordance with the ASTM Standard Practice E 1527-13. The ASTM describes these methodologies as representing good commercial and customary practice in the United States of America for conducting an environmental site assessment of a parcel of commercial real estate with respect to the range of contaminants within the scope of the Comprehensive Environmental Response, Compensation and Liability Act (CERCLA) and petroleum products. As such, this practice is intended to permit a user to satisfy one of the requirements to qualify for the innocent landowner, contiguous property owner or bona fide prospective purchaser limitations on CERCLA liability (hereinafter, the "landowner liability protections," or "LLPs"): that is, the practice that constitutes all appropriate inquiries into the previous ownership and uses the property consistent with good commercial and customary practice as defined at 42 U.S.C. §9601(35) (B). The primary goal of the processes established by ASTM E1527-13 is to identify *recognized environmental conditions* in connection with the Property.

The term *recognized environmental condition (REC)* is defined by the ASTM as the presence or likely presence of any hazardous substances or petroleum products in, on or at a property: (1) due to a release to the environment; (2) under conditions indicative of a release to the environment; or (3) under conditions that pose a material threat of a future release to the environment.

The ASTM has also defined the terms *historical recognized environmental conditions* and *controlled recognized environmental conditions* as two additional types of RECs. The term *historical recognized environmental condition (HREC)* is defined as a past release of any hazardous substances or petroleum products that has occurred in connection with the Property and has been addressed to the satisfaction of the applicable regulatory authority or meeting unrestricted use criteria established by a regulatory authority, without subjecting the Property to any required controls (for example, property use restrictions, activity and use limitations, institutional controls or engineering controls).

The term *controlled recognized environmental condition (CREC)* is defined as a recognized environmental condition resulting from a past release of hazardous substances or petroleum products that has been addressed to the satisfaction of the applicable regulatory authority, with hazardous substances or petroleum products allowed to remain in place subject to the implementation of required controls.

Conditions determined to be *"de minimis conditions"* are not considered to be RECs nor CRECs. *De minimis condition* is defined by the ASTM as a condition that generally does not present a threat to human health or the environment and that generally would not be the subject of an enforcement action if brought to the attention of appropriate governmental agencies."

The chief components of this assessment are described as follows:

- A non-invasive visual reconnaissance of the Property and adjoining properties in accordance with ASTM guidelines for evidence of RECs.

- Interviews of past and present owners and occupants and state and local government officials, seeking information related to the potential presence of RECs at the Property.

- A review of standard physical record sources for available topographic, geologic and groundwater data.

- Review of standard historic record sources, such as fire insurance maps, city directories, aerial photographs, prior reports and interviews, etc., to determine prior uses of the Property from the present, back to the Property's first developed use, or back to 1940, whichever is earlier.

- Review of standard environmental record sources including federal and state environmental databases, and additional environmental record sources, to identify potential regulatory concerns with the Property, adjoining properties and properties located within the surrounding area.

These methodologies are described as representing good commercial and customary practice for conducting an Environmental Site Assessment of a property for the purpose of identifying recognized environmental conditions.

2.1.1 Non-ASTM Scope Considerations

In accordance with our contract agreement, Hillmann may have addressed the following potential environmental concerns that are outside of the requirements of the ASTM E1527-13 standard:

Asbestos-Containing Materials (ACM): A preliminary visual inspection for the presence of suspect ACM within the accessed areas of buildings on the Property.

Lead-Based Paint (LBP): A preliminary visual inspection of the condition of painted surfaces in the accessed areas of buildings on the Property.

USEPA Designated Radon Potential: Review of general non-site specific data published by the USEPA regarding the potential for elevated indoor levels of radon gas to occur in the area of the Property.

Mold: A preliminary visual inspection within the accessed areas of buildings on the Property for evidence of systemic microbial problems, including visible mold growth, water damaged building materials or musty odors.

Wetlands: A preliminary review of data published by the US Fish and Wildlife Service regarding the presence or absence of mapped wetlands on the Property. The US Fish and Wildlife Service wetlands data is typically provided to Hillmann by Environmental Data Resources, Inc. (EDR).

2.2 Property Location/Legal Description

The Property is located 595 Camino De La Reina, 588 Camino Del Rio North in Mission Valley, California. The legal designations of the Property are Assessor's Parcel Numbers (APNs) 438-020-75-00, 438-020-74-00. The Property is located on the south side of Camino De La Reina, between Camino De La Siesta and Camino Del Arroyo. The latitude and longitude of the Property is approximately North 32.7660 degrees, and West 117.1622 degrees.

2.3 Significant Assumptions

The following significant assumptions are made:

- Hillmann can neither warrant nor guarantee the accuracy or completeness of the information obtained from EDR during the course of this assessment.

- Hillmann can neither warrant nor guarantee the accuracy or completeness of information that was obtained from ostensibly knowledgeable individuals, regulatory agency representatives or other secondary sources.

- Hillmann has assumed that the site operations at the time of the site visit reflect typical site conditions relative to potential environmental conditions and that no concealment of environmental conditions or releases by site owners or occupants has occurred. Likewise, Hillmann has also assumed that no areas of the Property with potential environmental concerns or RECs were concealed or otherwise not made known to us, intentionally or unknowingly, by the Property owners/occupants and/or site escort at the time of the site visit.

- For the purpose of estimating the approximate direction of groundwater flow in the absence of site specific groundwater data, unless indicated otherwise, Hillmann has assumed that the gradient of groundwater flow follows the surface topography of the Property and immediate surrounding area.

2.4 Limitations and Exceptions

2.4.1 Limiting Conditions

Hillmann was unaware of any significant limiting conditions at the time of the assessment.

2.4.2 Other Exceptions or Deletions:

No exceptions or deletions from the ASTM Standard E 1527-13 are reported.

2.5 Data Gaps

A *data gap* is defined by the ASTM as a lack of or inability to obtain information required by this practice despite good faith efforts by the environmental professional to gather such information. A data gap is only significant if other information and/or professional experience raises reasonable concerns involving the data gap and the ability to determine the presence or absence of recognized environmental conditions.

Data Gap:	Significant (Yes/No)?	Discussion
Response to agency records requests not received as of date of report.	No	Any additional information indicative of a REC will be forwarded upon receipt.

2.6 Special Terms and Conditions

Hillmann has prepared this Phase I Environmental Site Assessment using reasonable efforts in each phase of its work to identify recognized environmental conditions associated with hazardous substances, wastes and petroleum products at the Property. The methodology of this Phase I Environmental Site Assessment was consistent with the ASTM Standard Practice for E 1527-13. Findings within this report are based on information collected from observations made on the day of the site visit and from reasonably ascertainable information obtained from governing public agencies and private sources.

This report is not definitive and should not be assumed to be a complete or specific definition of the conditions above or below grade. Information in this report is not intended to be used as a construction document and should not be used for demolition, renovation or other construction purposes. Hillmann makes no representation or warranty that the past or current operations at the Property are, or have been, in compliance with all applicable federal, state and local laws, regulations and codes.

Findings, conclusions and recommendations presented in this report are based on our visual observations of the Property, the research findings reasonably obtained, information provided by the Client, and/or a review of readily available and supplied drawings and documents. Hillmann relies completely on the information, whether written, graphic or verbal, provided by the subject Property contact(s) or as shown on any documents reviewed or received from the subject Property contact, owner or agent, or municipal source, and assumes that information to be true and correct. Although there may have been some degree of overlap in the information provided by these various sources, Hillmann did not attempt to independently verify the accuracy or completeness of all information reviewed or received during the course of this assessment.

Regardless of the findings stated in this report, Hillmann is not responsible for consequences or conditions arising from facts that were concealed, withheld or not fully disclosed at the time the assessment was conducted.

This report does not warrant against future operations or conditions, nor does it warrant against operations or conditions present of a type or at a location not investigated.

The regulatory database report provided is based on an evaluation of the data collected and compiled by a contracted data research company. The report focuses on the Property and neighboring properties that could impact the Property. Neighboring properties listed in governmental environmental records are identified within specific search distances. The search distance varies depending upon the particular government record being checked. The regulatory research is designed to meet the requirements of ASTM Standard E 1527-13. The information provided in the regulatory database report is assumed to be correct and complete.

Subsurface conditions may differ from the conditions implied by the surface observations and can only be reliably evaluated through intrusive techniques.

Reasonable efforts have been made during this assessment to identify aboveground and underground storage tanks and ancillary equipment. "Reasonable efforts" are limited to information gained from visual observation of largely unobstructed areas, recorded database information held in public record and available information gathered from interviews. Such methods may not identify subsurface equipment that may have been hidden from view due to parked automobiles and other vehicles, snow cover, vegetative growth, pavement, construction or debris pile storage or incorrect information from sources.

Unless otherwise specified in Section 2.1 of this report, an ASTM Vapor Encroachment Screening of the Property utilizing the information collected during the course of this assessment is excluded from the scope of service for this assessment.

Hillmann is not a professional title insurance firm and makes no guarantee, explicit or implied, that the records which were reviewed represent a comprehensive or precise delineation of past Property ownership or tenancy for legal purposes.

In the event of any conflict between the terms and conditions of this report and the terms and conditions of the consulting services agreement between Din/Cal 4, Inc. and Hillmann Consulting, the consulting services agreement shall control.

3.0 USER PROVIDED INFORMATION

3.1 Prior Environmental Reports/Documentation

Hillmann was not provided with any prior environmental reports or documentation.

3.2 Title Records/Environmental Liens/Activity and Use Limitations

Review of title records is not included in the scope of work for this assessment project. No information regarding environmental liens or activity and use limitations was provided to Hillmann by the Client.

3.3 Specialized Knowledge or Experience

No indication of any specialized knowledge or experience regarding the Property was reported to Hillmann by the Client.

3.4 Commonly Known or Reasonably Ascertainable Information

No commonly known or specialized knowledge of the Property was reported to Hillmann by the Client.

3.5 Property Value Reduction due to Environmental Conditions

No information was provided by the Client to Hillmann regarding a reduction of the Property value due to environmental problems or conditions.

3.6 Reason for Performing Phase I ESA

It is Hillmann's understanding that the Phase I ESA was being performed in consideration of a pending real estate transaction involving the Property for future residential development.

4.0 RECORDS REVIEW

4.1 Standard Environmental Record Sources

An EDR Radius Map report was obtained from Environmental Data Resources of Shelton, CT. The EDR Radius Map Report provided a search of standard environmental record sources in general accordance with the requirements of the ASTM E1527-13. Hillmann has reviewed the EDR Radius Map report and a summary of findings is presented in the following tables and report sections. Hillmann also reviewed the list of unmapped sites (referred to by EDR as "Orphan List" sites). Unmapped sites identified as falling within an applicable specific search distance or warranting discussion in the report, if any, have been included in the information presented below. Detailed descriptions of the meaning and significance of the regulatory databases can be found in the EDR Radius Map Report in Appendix E.

Regulatory Database	Search Distance	Property Listed?	Adj. Properties Listed?	Total Listings Within Search Distance
Fed. NPL/Proposed NPL	1-mile	No	No	0
Fed. Delisted NPL	½-mile	No	No	0
Fed. CERCLIS (SEMS)	½-mile	No	No	0
Fed. CERC-NFRAP (SEMS Archive)	½-mile	No	No	1
Fed. RCRA CORRACTS	1-mile	No	No	0
Fed. RCRA TSD	½-mile	No	No	0
Fed. RCRA LQG	Site & Adj.	No	No	
Fed. RCRA SQG	Site & Adj.	Yes	Yes	
Fed. RCRA CESQG	Site & Adj.	No	No	
Fed. ENG Control List	Site	No		
Fed. INST Control List	Site	No		
Fed. ERNS	Site	No		
State/Tribal Hazardous Waste Site	1-mile	No	No	2
State/Tribal Landfill/Solid Waste	½-mile	No	No	0
State/Tribal Leaking Storage Tanks	½-mile	No	No	28
State/Tribal Registered Storage Tanks	Site & Adj.	Yes	Yes	
State/Tribal Eng. Control List	Site	No		
State/Tribal Inst. Control List	Site	No		
State/Tribal Voluntary Cleanup Sites	½-mile	No	No	0
State/Tribal Brownfields	½-mile	No	No	0
Supplemental Databases	Site & Adj.	Yes	Yes	

4.1.1 Property Listings

The Property was identified on the following databases:

RGA LUST – Townsend Mercury. The RGA LUST listing indicates that there was a LUST listing for the Property between 1992 and 2004 with no other information provided. Due to the nature of the listing, this does not constitute a REC.

HAZNET, RCRA-SQG, RGA LUST – Witt Lincoln Mercury. The HAZNET listing indicates that hazardous waste was disposed of from the Property one hundred-fifty times between 2015 and 1988. The RCRA-SQG listing indicates that the Property operates as a small-quantity

generator for hazardous waste with no reported violations. The RGA LUST listing indicates that there was a LUST listing for the Property between 2005 and 2012. Due to the lack of reported violations and the nature of the RGA-LUST listing, these listing do not constitute RECs.

LUST, San Diego Co. SAM, AST, San Diego Co. HMMD, SWEEPS UST, EMI – San Diego Auto Auction/ Lincoln. The first LUST listing indicates a status of "Completed – Case Closed" as of 06/16/1992. An aquifer used for drinking water supply was potentially affected from gasoline at the Property. A leak was first discovered during a tank closure procedure on 12/08/1986. The second LUST listing indicates a status of "Completed – Case Closed" as of 06/16/1992. Soil was affected from waste oil at the Property. Contaminated soil was excavated and disposed of from the site. A leak was first discovered during a tank closure procedure on 01/10/1992. The San Diego County SAM listing indicates facility types of "Drinking Water Aquifer Impacted" and "Soils Only", both with statuses of "Closed Case" as of 06/16/1992. According to the San Diego County Department of Environmental Health, all contaminated soil was excavated but contaminated groundwater reamins.The LUST case does constitute a HREC.

The AST listing indicates that the Property is registered as having one (1) 2900-gallon AST with no other pertinent information. The San Diego County HMMD listing indicates that the Property is registered as having a permit from San Diego County to generate hazardous waste with several reported minor violations including: failure to properly dispose of hazardous waste at an authorized location, failure to complete and/or submit an annotated site map, failed to properly empty container, and failure to properly label hazardous waste accumulation containers. The SWEEPS UST listing indicates that the Property is listed as having one (1) 2,000-gallon tank for regular unleaded gasoline with an active status, two (2) 2,000-gallon tanks for regular unleaded gasoline with no reported status, and one (1) 300-gallon tank for waste oil reportedly removed. The EMI listing indicates that pollution was emitted at the Property under the San Diego County Air Pollution Control District between 1999 and 2006. Due to lack of documentation regarding the removal of the USTs on the site, the potential presence of these USTs constitutes a REC.

4.1.2 Adjoining Property Listings

EDR HIST AUTO – Located at 591 Camino De La Reina, adjoining to the west-northwest and at a lower elevation relative to the Property. The EDR Historical Auto Listing indicates that the site operated as an auto station in 2008. Due to the nature of the listing, this does not constitute a REC in connection with the Property.

EDR HIST AUTO – Located at 5030 Camino De La Siesta, adjoining to the south-southwest and at a higher elevation relative to the Property. The EDR Historical Auto listing indicates that site operated as an auto station in 1999. Due to the nature of the listing, this does not constitute a REC in connection with the Property.

RCRA-SQG, LUST, San Diego Co. SAM, SLIC, UST, AST, SWEEPS UST, FINDS, ECHO, EMI, HAZNET, HIST CORTESE – Bob Baker Ford Chrysler Plymouth, at 730 Camino Del Rio North, adjoining to the east and at a higher elevation relative to the Property. The RCRA-SQG listing indicates that the site operates as a small quantity generator for hazardous waste with one reported "general" violation on 01/07/2004 with no other pertinent information. The first LUST listing indicates a status of "Completed – Case Closed" as of 11/20/2008. Soil was

potentially affected by gasoline at the address. A leak was first discovered during a tank closure procedure on 07/19/2005, a No Further Action letter was issued for the site on 10/24/2008. The second LUST listing indicates a status of "Case Closed" as of 03/09/1988. Soil was potentially affected by gasoline at the address. The San Diego County SAM listing indicates that the site had a failed integrity test with a status of "Closed Case" as of 11/24/1986, a case of "Soils Only" with a status of "Case Closed" as of 03/09/1988, and a case of "Soils Only" with a status of "Case Closed" as of 11/07/2008. The first SLIC listing indicates a status of "Completed – Case Closed" as of 03/09/1988. Soil was potentially affected by gasoline at the address. The second SLIC listing indicates a status of "Completed – Case Closed" as of 11/24/1986. The UST listing indicates that the site is registered as having an active UST. The AST listing indicates that the site is registered as having an active AST. The SWEEPS UST listing indicates that the site is registered as having two (2) active 4,000-gallon tanks for regular unleaded gasoline, one (1) active 1,000-gallon tank for petroleum, five (5) 7,500-gallon tanks for regular unleaded gasoline with unreported statuses, one (1) 2,000-gallon tank for oil with an unreported status, one (1) 1,000-gallon tank for "chemical" with an unreported status, and two (2) 500-gallon tanks for petroleum waste with unreported statuses. The FINDS listing indicates that the site is on the California Hazardous Waste Tracking System – Datamart, Hazardous Air Pollutant Major, RCRA, and State Master databases. The ECHO listing indicates a registry id of "110002688887" with no other information provided. The EMI listing indicates that the site emitted pollution twelve times between 1999 and 2010 under the San Diego County Air Pollution Control District. The HAZNET listing indicates that unspecified hazardous waste was disposed of once from the site in 2013 by "other recovery of reclamation for reuse including acid regeneration". The HIST CORTESE listing indicates that the site is in the Cortese region with no other pertinent information. Due to later remediation actions, and the status of the LUST listing, these listings do not constitute RECs in connection with the Property.

SLIC, San Diego Co. HMMD, NPDES – Camino Del Rio Mixed Use Project, at 730 Camino Del Rio North, adjoining to the east and at a higher elevation relative to the Property. The SLIC listing indicates a status of "Completed – Case Closed as of 06/10/2015. A voluntary assistance program (VAP) case was opened in May 2015 for the decommissioning of the former Bob Baker Ford auto dealership. The dealership included auto service bays and subsurface hydraulic lift systems and is being redeveloped for mixed use residential. The Department of Environmental Health (DEH) previously over saw the assessment of a waste oil release from an underground storage tank at this site. Several site investigations were conducted and the unauthorized release case was closed on October 24, 2008, with total recoverable petroleum hydrocarbons (TRPH) contamination remaining in soil, and low concentrations of volatile organic compounds (VOCs) in both soil and groundwater. Since the closure of H02961-003, additional assessment was conducted at the project site. In May 2013, twelve investigative borings were advanced to collect both soil and groundwater samples to fill in data gaps from the previous investigations at the project site. Groundwater was encountered at 14 to 16 feet below ground surface (bgs), and temporary wells were installed to collect groundwater samples. The soil and groundwater samples collected were analyzed for total petroleum hydrocarbons (TPH), VOCs, polychlorinated biphenyls (PCBs), polycyclic aromatic hydrocarbons (PAHs), and metals. The soil laboratory analytical results indicated levels of TPH in the diesel range, background concentrations of metals and a low concentrations of the PAH, fluorine. Groundwater analytical results indicated trace concentrations of metals in the background range, and a trace concentration of fluorine. The hydraulic lift systems were removed in April 2015,

and 18 soil samples were collected and analyzed for TPH, VOCs and PCBs. One of the soil sample results, H12, indicated the presence of TPH contamination, in both the diesel and oil range. Excavation was conducted to remove contaminated soil. In April 2015, ten (10) soil gas probes were installed to evaluate for the presence of VOCs. All samples taken were nondetect for VOCs. The San Diego County HMMD listing indicates that the site is registered as having a permit for handling regulated hazardous waste and for generating hazardous waste with several reported minor violations. The NPDES listing indicates that the site is registered under the NPDES program with an "Active" status as of 12/22/2014. Due to remediation actions and the status of the SLIC listing, these listings do not constitute RECs in connection with the Property.

4.1.3 ASTM Search Distance Findings

The following is a summary of the findings of the regulatory database review with regard to sites identified as located within the ASTM specified search distance surrounding the Property. In order to keep this report informative and yet concise, Hillmann has provided a brief discussion of the listed site(s) for each database category that appears most likely to impact the Property based on distance, topography and/or case status. A copy of the full EDR Radius Map Report, including available details of all listed sites, is included in Appendix E.

Note that listings for the following databases, if identified, would be discussed above in Sections 4.1.1 and 4.1.2: Registered Storage Tanks, Federal RCRA Generators, Federal and State INST and ENG Controls, ERNS.

Federal NPL: No NPL listings were identified within a one-mile radius of the Property.

Federal Delisted NPL: No DNPL listings were identified within a ½-mile radius of the Property.

Federal CERCLIS: No CERCLIS listings were identified within a ½-mile radius of the Property.

Federal CERCLIS-NFRAP: One (1) CERC-NFRAP listings were identified within a ½-mile radius of the Property. The closest listing is described as Hazard R E Inc. at Cabrillo Freeway & Friars Road. This site is approximately 1,947 feet north-northwest and at a higher elevation relative to the Property. The listing indicates that the site does not qualify for the National Priorities List (NPL) based on existing information. In addition, a discovery date of 12/01/1979 and an archive site date of 09/01/1984 is noted. Considering the distance and status, this site is not considered to be a REC in connection with the Property.

Federal RCRA-CORRACTS: No CORRACTS listings were identified within a one-mile radius of the Property.

Federal RCRA-TSD: No TSD listings were identified within a ½-mile radius of the Property.

State/Tribal Hazardous Waste Sites: Two (2) SHWS listings were identified within a one-mile radius of the Property on the EnviroStor database. The closest listing is described as Proposed Civita Elementary School at the Northeast Corner of Via Alta and Civita Boulevard.

This site is approximately 4,955 feet northeast and at a higher elevation relative to the Property. The listing indicates an "Active" status as of 01/28/2016. The site type is noted as School Investigation. A Project Wide Phase 1 was issued 06/09/2016. Considering distance and topographic relation, this site is not considered to be a REC in connection with the Property. Due to status and/or distance, the other listing does not represent a REC either.

No SHWS listings were identified within a one-mile radius of the Property on the RESPONSE database.

State/Tribal Landfill/Solid Waste Disposal Sites: No SWF/LF listings were identified within a ½-mile radius of the Property.

State/Tribal leaking Storage Tanks: Eleven (11) LUST listings were identified within a ½-mile radius of the Property. The closest two listings are described in Sections 4.1.1 and 4.1.2. The next closest listing is described as Midway Jeep Chrysler at 777 Camino Del Rio S. This site is approximately 694 feet southeast and at a higher elevation relative to the Property. The listing indicates a status of "Completed – Case Closed" as of 09/28/1992. Soil was potentially affected from waste oil at the address. A leak was first discovered during a tank closure procedure on 09/03/1992. Considering the status and only soil media was impacted, this listing is not considered to be a REC in connection with the Property. Due to distance, status, hydraulic gradient or other reasons, none of the other eight listed facilities represent a REC to the Property.

Eight (8) SLIC listings were identified within a ½-mile radius of the Property. The two closest listings are described in Section 4.1.2. The next closest listing is described as McBride's Mission Valley Arco at 915 Camino Del Rio S. The site is approximately 1,171 feet east-southeast and at a higher elevation relative to the Property. The listing indicates a facility status of "Completed – Case Closed" as of 06/05/1990 when a NFA letter was issued. Considering the status and distance, this listing is not considered to be a REC in connection with the Property. Due to distance, status, hydraulic gradient or other reasons, none of the other five listed facilities represent a REC to the Property.

Nine (9) San Diego Co. SAM were identified within a ½-mile radius of the Property. The two closest listings are described in Sections 4.1.1 and 4.1.2. The next closest listing is described as Courtesy Chevrolet at 750 Camino Del Rio North. This site is approximately 690 feet northeast and at a lower elevation relative to the Property. The listing indicates that at the site had a failed integrity test with a status of "Closed Case" as of 10/14/1987, a failed integrity test with a status of "Closed Case" as of 10/18/1988, and a facility type of "Soils Only" with a status of "Closed Case" as of 05/09/1997. Due to status and distance, this listing is not considered to be a REC in connection with the Property. Due to distance, status, hydraulic gradient or other reasons, none of the other six listed facilities represent a REC to the Property.

State/Tribal Voluntary Cleanup Sites: No VCP listings were identified within a ½-mile radius of the Property.

State/Tribal Brownfields: No BROWNFIELDS listings were identified within a ½-mile radius of the Property.

Review of the sites identified within the ASTM search parameters did not identify any nearby or surrounding area sites that are considered to be a REC in connection with the Property, unless as discussed otherwise previously in this section.

4.2 Additional Environmental Record Sources

4.2.1 Supplemental Database Listings

Hillmann reviewed the EDR Radius Map report for listings on supplemental databases that were searched in addition to the Standard Environmental Record Sources. Any property or adjoining property listings on such databases, if identified, would be discussed in Section 4.1.1 and 4.1.2. None of the other supplemental database listings identified by the EDR Radius Map report are considered to be a REC in connection with the Property.

4.2.2 Local Agency & Internet Research

Hillmann performed a search of available local and municipal agencies for pertinent information pertaining to the Property, particularly with regard to potential environmental concerns such as petroleum storage tanks, storage and usage of hazardous substances and petroleum products, and/or known or suspected environmental contamination. Hillmann also conducted a cursory internet search of the Property address for information indicative of a REC. The following table summarizes the findings of the research:

Source:	Inquiry Made?	Type:	Outcome:
Environmental Protection Agency (EPA)	Yes	FOIA Request	Response not received prior to issuance of report.
Department of Toxic Substances Control (DTSC)	Yes	FOIA Request	Response indicated no records found.
Regional Water Quality Control Board (RWQCB) – San Diego Region (9)	Yes	FOIA Request	Response indicated that records for the Property address could be found online.
County of San Diego, Department of Public Health	Yes	FOIA Request	Response provided records of a previous LUST case on Property.
San Diego Air Pollution Control Disctrict (SDAPCD)	Yes	FOIA Request	Response not received prior to issuance of report.
San Diego County Geographical Information System (GIS)	Yes	On-line search	No information indicative of a REC was identified.
CA DTSC EnviroStor database http://www.envirostor.dtsc.ca.gov/public/	Yes	Internet	The Property address was searched. No results for the Property were found.
CA GeoTracker database http://geotracker.waterboards.ca.gov/	Yes	Internet	The Property address was searched. A record for a LUST cleanup site on the Property was found. A record for a Voluntary Assistance Program clean-up site and a SLIC clean-up site were found for the eastern adjoining property, a No Further Action Letter for the site was issued 10/24/2008.
USEPA Envirofacts search http://www.epa.gov/enviro/index.html	Yes	Internet	The Property address was searched. No results for the Property were found.

www.google.com	Yes	On-line search	The Property address search returns results as Witt Lincoln.
www.realquest.com	Yes	On-line search	Basic Property information such as parcel number, date of construction, and building square footages were collected. Pertinent information, where obtained, is referenced in the appropriate sections of this report.
Other:	NA		

4.3 Physical Setting Sources

4.3.1 USGS 7.5 Minute Topographic Map

The USGS 7.5 minute series topographic maps covering the Property (La Jolla, CA 2012 & Point Loma, CA 2012) were reviewed. The maps indicated an approximate elevation at the Property of 35 feet above mean sea level. The topography indicated by the map appeared to be sloping downward to the west-northwest. The closest down gradient body of water appeared to be the San Diego River, approximately 514 feet west-northwest.

4.3.2 Soils

Based on USDA Soil Conservation Service (SCS) data summarized by the EDR Geocheck-Physical Setting Source Addendum, the soil type at the Property is classified as "Urban Land." The Urban Land designation indicates that a majority of the original soils on the site have been disturbed by developed or covered with impervious surfaces, such as buildings or pavement.

4.3.3 Geology

Based on geologic data summarized by the EDR Geocheck - Physical Setting Source Addendum, the geologic formation in the vicinity of the Property is described as a stratified sequence of the Cenozoic Era, Tertiary System, Pilocene Series.

4.3.4 Hydrology

No site specific hydro-geologic data was available for the Property. Based on the drainage/topography of the Property and surrounding area, the inferred direction of groundwater flow appears to be towards the west-northwest. A detailed subsurface investigation of the Property would be needed to accurately determine site specific groundwater data such as depth, gradient and flow direction.

4.4 Historical Use – Property and Adjoining Properties

Hillmann has conducted research in order to help identify the likelihood of past uses having led to recognized environmental conditions in connection with the Property. Standard historical sources have been sought in an attempt to document the past uses of the Property as far back as it can be shown that the Property contained structures; or from the time the Property was first used for residential, agricultural, commercial, industrial or governmental purposes.

4.4.1 Fire Insurance Maps

A search of Sanborn Fire Insurance Maps for the Property and surrounding area was conducted by Environmental Data Resources, Inc. (EDR) of Shelton, Connecticut. EDR provided a Sanborn report that stated fire insurance maps covering the target property were not found.

4.4.2 City Directories

Hillman obtained an EDR City Directory Abstract report to obtain data of historic city directory listings for the Property. The following is a generalized summary of the findings of City Directory Research:

YEAR(S)	SUMMARY	
2000 – 2013	**Property:**	The Property is listed as Edition Lincoln Mercury, Hertz Local, and Witt Lincoln.
	Adjacent Properties:	The adjoining property to the north is listed as apartments. The adjoining property to the east is listed as Twin Anchor Boats and Yachts, Vetco Inc., Empire Marine, Mission 4 Autos LLC, Evans Tire & Service Centers, University Motors Inc., various car dealerships, and Airport Rent-A-Car. The adjoining properties to the south are listed as Comfort Suites, Marriot, and Fairfield Inn. The adjoining properties to the west are listed as various commercial businesses including, Nuvison Technology Corporation, Pacific Plumbing, and Metro Family Physicians Medical Group.
1990 – 1999	**Property:**	The Property is listed as El Camino Acceptance Corp, Townsend Leasing, Townsend Lincoln Mercury, and Townsend Daihatsu.
	Adjacent Properties:	The adjoining property to the north is listed as apartments. The adjoining property to the east is listed as University Ford, and University Chrysler Plymouth. The adjoining properties to the south are listed as Comfort Suites. The adjoining properties to the west are listed as various commercial businesses, including Occupational Therapy Network, Costa Del Mar Window Cleaning, and Trans Waste Services.
1980 – 1989	**Property:**	The Property is listed as Townsend Lincoln Mercury
	Adjacent Properties:	The adjoining property to the east is listed as University Ford, Townsend Rent A Car, and University Chrysler Plymouth. The adjoining properties to the south are listed as Comfort Suites and Gulliver's Restaurant. The adjoining properties to the west are listed as various commercial businesses including various financial and medical offices.
1970 – 1979	**Property:**	The Property is not listed.
	Adjacent Properties:	The adjoining property to the east is listed as University Tire Center and University Motors. The adjoining properties to the south are listed as Miracle Water Co. Water Softeners.

4.4.3 Historical Topographic Map Review

Hillmann obtained and reviewed an "EDR Historical Topographic Map Report" from EDR containing historic aerial photography of the Property and adjoining properties. The following interpretation of land usage was made by review of the maps:

YEAR(S)	DESCRIPTION	
1903/1904, 1930	**Property**	The Property is depicted as undeveloped land with a road running through it.
	Adjacent Properties	The adjoining property to the north is depicted with a structure. The adjoining properties to the east, south, and west are depicted as undeveloped land.

1942/1943	**Property**	The Property is depicted as undeveloped land.
	Adjacent Properties	The adjoining properties to the north, east, and south are depicted as undeveloped land. The adjoining properties to the west are depicted with a structure.
1953	**Property**	The Property is depicted as undeveloped land.
	Adjacent Properties	The adjoining properties to the north and east are depicted as undeveloped land. The adjoining properties to the south are depicted with a structure. The adjoining properties to the west are depicted with a structure.
1967	**Property**	The Property is depicted as undeveloped land.
	Adjacent Properties	The adjoining properties to the north are depicted as undeveloped land. The adjoining property to the east is depicted with four large structures and one smaller structure. The adjoining properties to the south are depicted with six small structures. The adjoining properties to the west are depicted as undeveloped land.
1975	**Property**	The Property is depicted with three large structures and two smaller structures.
	Adjacent Properties	The adjoining properties to the north are depicted as undeveloped land. The adjoining property to the east is depicted with four large structures and one smaller structure. The adjoining properties to the south are depicted with six structures. The adjoining properties to the west are depicted with a large structure.
1996	**Property**	The Property is shaded to denote general urban development.
	Adjacent Properties	The adjoining properties are shaded to denote general urban development.
2012	**Property**	There is no building development depicted on the topographic map.
	Adjacent Properties	There is no building development depicted on the topographic map.

4.4.4 Aerial Photograph Review

Hillmann obtained and reviewed an "EDR Aerial Photo Decade Package Report" from EDR containing historic aerial photography of the Property and adjoining properties. In addition, Hillmann reviewed historic aerial photographs of the Property online at www.historicaerials.com. The following interpretation of land usage was made by review of the aerial photographs:

YEAR(S)	DESCRIPTION	
1949, 1953	**Property**	The Property appears to be agricultural land.
	Adjacent Properties	The adjoining properties appear to be agricultural land.
1964, 1966	**Property**	The Property appears to be agricultural land.
	Adjacent Properties	The adjoining properties to the north, east, and west appear to be agricultural land. The adjoining properties to the south appear to be developed with seven small structures.
1970	**Property**	The Property appears to be developed with a car sales lot, with several buildings and a large parking lot.
	Adjacent Properties	The adjoining properties to the north and west appear to be undeveloped land. The adjoining property to the east appears to be developed with a car sales lot, with several commercial buildings and a large parking lot. The adjoining properties to the south appear to be developed with seven small structures.

1979	**Property**	The Property appears to be developed with a car sales lot, with several buildings and a large parking lot.
	Adjacent Properties	The adjoining property to the north appears to be undeveloped land. The adjoining property to the east appears to be developed with a car sales lot, with several commercial buildings and a large parking lot. The adjoining properties to the south appear to be developed with several small structures. The adjoining properties to the west appear to be developed with two large commercial buildings.
1985	**Property**	The Property appears to be developed with a car sales lot, with several buildings and a large parking lot.
	Adjacent Properties	The adjoining property to the north appears to be undeveloped land. The adjoining property to the east appears to be developed with a car sales lot, with several commercial buildings and a large parking lot. The adjoining properties to the south appear to be cleared for development. The adjoining properties to the west appear to be developed with four large commercial buildings.
1989	**Property**	The Property appears to be developed with a car sales lot, with several buildings and a large parking lot.
	Adjacent Properties	The adjoining property to the north appears to be undeveloped land. The adjoining property to the east appears to be developed with a car sales lot, with several commercial buildings and a large parking lot. The adjoining properties to the south appear to be developed with three large commercial buildings. The adjoining properties to the west appear to be developed with four large commercial buildings.
1994, 2005, 2009, 2010, 2012	**Property**	The Property appears to be developed with a car sales lot, with several buildings and a large parking lot.
	Adjacent Properties	The adjoining property to the north appears to be developed with two apartment buildings. The adjoining property to the east appears to be developed with a car sales lot, with several commercial buildings and a large parking lot. The adjoining properties to the south appear to be developed with three large commercial buildings. The adjoining properties to the west appear to be developed with four large commercial buildings.

4.4.5 Petroleum/Natural Gas Well Review

Hillmann reviewed historical record sources for evidence of historic petroleum and/or natural gas wells at the Property. In addition, Hillmann conducted a search of the property location on the Division of Oil, Gas & Geothermal Resources Well Finder database (http://maps.conservation.ca.gov/doggr/index.html). No record of any historical petroleum/natural gas wells at the Property was identified.

4.4.6 Historical Records Data Failure

Historic land use data prior to 1903 was not readily available at the time of the assessment. The Property was determined by this assessment to have been first developed with a commercial building dating back to 1970. It is Hillmann's opinion that no significant data gaps were encountered.

4.4.7 Summary of Historic Use Research

The Property appears to have first been developed with a commercial building circa 1968 which was used as an auto sales and repair facility. The Property currently resembles this configuration.

The adjoining properties appear to have been undeveloped land up until 1964, when the southern properties appeared with several small structures which were used as a water softening plant. Circa 1985, the structures were demolished and the land was graded for development. By 1989, the properties were developed with two hotels. The eastern property appears to have first been developed circa 1970 which was used as an auto sales and repair facility. Circa 1979, the eastern property was developed with two large commercial buildings. By 1985 another large commercial building was developed. Circa 1994, the northern property was developed with apartments.

5.0 SITE RECONNAISSANCE

5.1 Methodology and Limiting Conditions

The site reconnaissance consisted of visual and/or physical observations of the Property and improvements, adjoining properties as viewed from the Property boundaries and the surrounding area based on visual observations from adjacent public thoroughfares. Building exteriors were observed at ground level, unless otherwise indicated. Where applicable, Hillmann accessed and observed representative areas of building interiors to the extent they were made safely accessible with the cooperation of the site escort.

The site reconnaissance was conducted by Mr. Stephen Bartlett on June 2, 2017. Weather conditions at the time of the assessment included a temperature of approximately 68 degrees F and cloudy skies. Hillmann was escorted by Mr. Scott Witt, the service director for the Property.

5.1.1 Significant Inaccessible Areas

No significant areas were excluded from Hillmann's visual inspection.

5.2 General Site Setting

5.2.1 Site and Vicinity Characteristics

The Property consists of two rectangular shaped parcels on the south side of Camino De La Reina, between Camino De La Siesta and Camino Del Arroyo. The site is currently an auto body and paint, auto sales, and auto repair facility. The total Property area is approximately 5.31 acres. The Property is located in a suburban developed area characterized by a mix of commercial properties, single and multi-family homes, apartments, and warehouses.

5.2.2 Topographic Characteristics

The terrain of the Property appeared to be relatively flat. No natural surface bodies of water were observed.

5.2.3 General Description of Structures

The Property is improved with one approximately 35,272 SF commercial structure and one approximately 600 SF commercial structure. The building is set on a slab-on-grade foundation and has a roll on roof. The interior consists of several small office spaces and a large garage/warehouse space which includes two paint booths.

5.2.4 Sources of Heating and Cooling

An electric cooling system and a natural gas heating system were present at the Property.

5.2.5 Potable Water Source/Sewage Disposal System

The Property is currently serviced by the municipal water and sewer systems.

5.2.6 Current Use(s) of the Property

The Property is currently used as an auto body and paint, auto sales, and auto repair facility.

5.2.7 Past Use(s) of the Property

No obvious indication of past Property usage likely to have involved the use, treatment, storage, disposal or generation of hazardous substances or petroleum products was observed at the time of the site visit. Please refer to Section 4.4 for findings of historical site use research.

5.2.8 Current Use(s) of the Adjoining Properties

The following describes adjacent and abutting properties:

Dir	Street Address	Description
N	510 Camino De La Reina	Apartments
E	730 Camino Del Rio N.	Construction Site
S	631 Camino Del Rio S. 641 Camino Del Rio S.	Hotels
W	5030 Camino De La Siesta 591 Camino De La Reina	Commercial office spaces

No visual observations indicative of a potential environmental concern were noted on the adjoining properties.

5.2.9 Past Use(s) of the Adjoining Properties

No indication of past uses of the adjoining properties was noted at the time of the site visit.

5.2.10 Current/Past Uses of Surrounding Area

The Property is located in suburban area of Mission Valley, California. The vicinity of the Property consists of a mix of single and multi-family residential properties, warehouses, hotel, apartment complexes, and commercial properties. No indications of past Property uses that differ substantially from current conditions were observed at the time of the site visit.

5.3 Interior & Exterior Observations

5.3.1 Storage/Usage of Hazardous Substances and Petroleum Products

The facility at the Property stored various hazardous materials including automotive paints, paint waste, waste oil, metal filters, brake fluid, and used antifreeze. Waste paint, metal filters, brake fluid, and used antifreeze and waste oil were stored in twelve 55-gallon drums. The new paint was stored in flammable safety cabinets within the garage. The household cleaning

products were stored within a closet in the office area of the facility. New oil was stored in a separate storage area in large square ASTs and was serviced by Orange Line Oil Company.

5.3.2 Drums

Twelve 55-gallon drums were observed at the Property. Three of the drums were located within the garage space near the two painting booths. These two drums stored waste paint and one stored waste paint products. The waste paint drums are reportedly emptied bi-monthly by CleanTech Environmental Services Inc. The other nine drums were observed in a storage area by the waste oil AST. These drums store used antifreeze, brake fluid, and metal filters. These drums are emptied bi-monthly by CleanTech Environmental Inc. All drums were observed within secondary containment with the exception of the plastic drum storing paint waste products. These features do not appear to represent an environmental concern to the Property but should be removed and disposed of in connection with site development activities.

5.3.3 Other Hazardous Substances/Petroleum Products

No other containers of hazardous substances or petroleum products were noted on the Property at the time of the site visit.

5.3.4 Unidentified Substance Containers

No unidentified substance containers were noted on the Property at the time of the site visit.

5.3.5 Storage Tanks

One approximately 500-gallon AST used for storing waste oil was noted on the Property. The tank is a double-walled steel tank. There was significant staining and a small amount of fluid present around the area of the tank. This may indicate either a leak from the tank or improper handling of the drums in the storage closet next to the tank. Four square ASTs for new oil were noted within a storage closet. They were approximately 250-gallons each and were double-walled fiberglass tanks with no evidence of any leaks.

5.3.6 Polychlorinated Biphenyls (PCBs)

Approximately seventeen hydraulic lifts were noted in the garage spaces used for automotive repairs. No leaking or surface staining was observed around the vicinity of the lifts. Due to the age of these hydraulic lifts, there is potential for an undocumented release and subsequent subsurface contamination from hydraulic fluid and/ or PCBs. This constitutes *a REC*.

5.3.7 Odors

No strong, unusual or pungent odors were noted on the Property.

5.3.8 Pools of Liquid

No pools of unknown liquid were noted at the Property.

5.3.9 Interior Stains or Corrosion

*De minimis s*taining was observed on the pavement in various locations at the Property. No interior stains or corrosion were noted at the Property. These features do not represent an environmental concern to the Property.

5.3.10 Interior Drains/Sumps

Floor drains were noted at the bay doors for every service bay. According to Mr. Scott Witt, these drains lead to an oil water separator located near the eastern garage. The oil water separator was not observed during the site visit, however Mr. Scott Witt indicated that it was serviced monthly.

5.3.11 Exterior Pits/Ponds/Lagoons

No evidence of exterior pits, ponds or lagoons was identified on the Property in connection with waste treatment or disposal.

5.3.12 Stained Soil, Pavement/Stressed Vegetation

Significant pavement staining was observed in the vicinity of the waste oil AST. *De minimis s*taining was observed on the pavement on the parking lot. No evidence of stained soils or stressed vegetation was identified on the Property.

5.3.13 On-Site Solid Waste Dumping/Fill Material

A dumpster used for on-site solid waste dumping was noted on the north side of the Property.

5.3.14 Wastewater

No wastewater discharges were noted on the Property.

5.3.15 Septic Systems

No indication of septic systems was noted on the Property.

5.3.16 Wells

No evidence of wells was noted at the Property.

6.0 INTERVIEWS

6.1 Interviews with Past and Present Owners and Occupants

Type	Name; Affiliation/Title	Summary
Client	Mr. Curtis Burnett, Din/Cal 4	Mr. Curtis Burnett, of Din/Cal 4, Inc., was provided with an environmental questionnaire with instructions to have it completed by a party knowledgeable of the Property. Information is referenced where pertinent in the report.
Property Owner	Mr. Scott Witt, Service Director	Mr. Scott Witt, service director for the Property was provided with an environmental questionnaire with instructions to complete it to the best of his knowledge. Information is referenced where pertinent in the report.
Property Occupants	Not applicable	Hillmann was not able to interview individual building occupants.
Past Owners, Occupants, Operators	Not applicable	Past owners/occupants of the Property were not available for interview at the time of the assessment.
Owners/Occupants of Adjacent or Nearby Properties	Not applicable	The Property was not an abandoned property with evidence of unauthorized uses or uncontrolled access; therefore, interviews with adjacent or nearby property owners or occupants were not conducted.

6.2 Interviews with State and/or Local Government Officials

Written and on-line requests for environmental records of the Property from State and Local governmental agencies are detailed in Section 4.2.2.

7.0 NON-ASTM SCOPE CONCERNS

In accordance with our contract agreement, Hillmann has conducted preliminary evaluations of the following "Non-ASTM Scope Considerations" that are outside of the requirements of the ASTM E1527-13 standard:

7.1 Asbestos-Containing Material (ACM)

Considering the dates of construction of the existing buildings, asbestos containing materials (ACM) may be present at the Property. Suspected ACM observed during a preliminary visual screening included roofing materials, plaster walls, drywall, ceiling tiles, cove base, adhesive, and stucco. It is possible that additional quantities of suspect ACM may exist in enclosed areas or areas not accessed during the assessment. It is emphasized that this limited screening does not constitute a comprehensive asbestos survey of the premises and is meant only to provide a preliminary evaluation regarding the potential presence of ACM at the Property.

7.2 Lead-Based Paint

A lead based paint survey was conducted by Hillmann on June 2, 2017. Lead based paint was detected at the Property in the interior of the showroom, two doors within the showroom, and the upstairs of the warehouse. In general, interior painted surfaces on the Property were in fair condition.

7.3 Radon

According to data compiled by the USEPA, as summarized by the EDR Radius Map Report with GeoCheck, the Property is located in an area with a low potential for radon concentrations that exceed current USEPA action guidelines. The County of San Diego is classified as a Zone 3 or 'low risk' area for radon. Accordingly, radon is unlikely to represent an environmental concern to the Property.

7.4 Mold

During the assessment, Hillmann conducted a preliminary inspection of the accessed areas of the building for evidence of excessive or amplified mold growth, or for conditions favorable for mold growth. No obvious evidence of excessive or amplified mold growth, or conditions favorable for mold growth, was observed on the Property during the site assessment.

7.5 Wetlands

Based on a review of the EDR Radius Map Report with GeoCheck, no NWI mapped wetlands were indicated at the Property. However, the report identifies the Property as within the 100 year flood plain of the San Diego River.

It is emphasized that the absence of NWI mapped wetland areas indicated by the EDR report does not necessarily rule out the potential presence of regulated wetland areas on or immediately adjoining the Property. A wetland delineation should be sought from a qualified firm if a more

comprehensive determination regarding the presence or absence of wetlands on or adjacent to the Property is warranted.

8.0 ENVIRONMENTAL PROFESSIONAL STATEMENT

I declare that, to the best of my professional knowledge and belief, I meet the definition of *Environmental Professional* as defined in §312.10 of 40 CFR 312. I have the specific qualifications based on education, training and experience to assess a *property* of the nature, history and setting of the subject *property*. Hillmann has developed and performed all appropriate inquiries in conformance with the standards and practices set forth in 40 CFR Part 312.



_____

Christopher W. Baker
Environmental Professional

9.0 REFERENCES

EDR Aerial Photo Decade Package, Environmental Data Resources, 2017

EDR City Directory Abstract Report, Environmental Data Resources, 2017

EDR Historical Topographic Map Report, Environmental Data Resources, 2017

EDR Radius Map Report with GeoCheck, Environmental Data Resources, 2017

EDR Sanborn Map Report, Environmental Data Resources, 2017

www.realquest.com

San Diego County's On-line Geographical Information System

10.0 APPENDICES

Appendix A	Site Diagram / Vicinity Map
Appendix B	Site Photographs
Appendix C	Questionnaires / User Provided Information
Appendix D	Historical Records Documentation
Appendix E	Regulatory Records Documentation
Appendix F	Other Documents
Appendix G	Project Personnel Qualifications

APPENDIX A

SITE DIAGRAM / VICINITY MAP

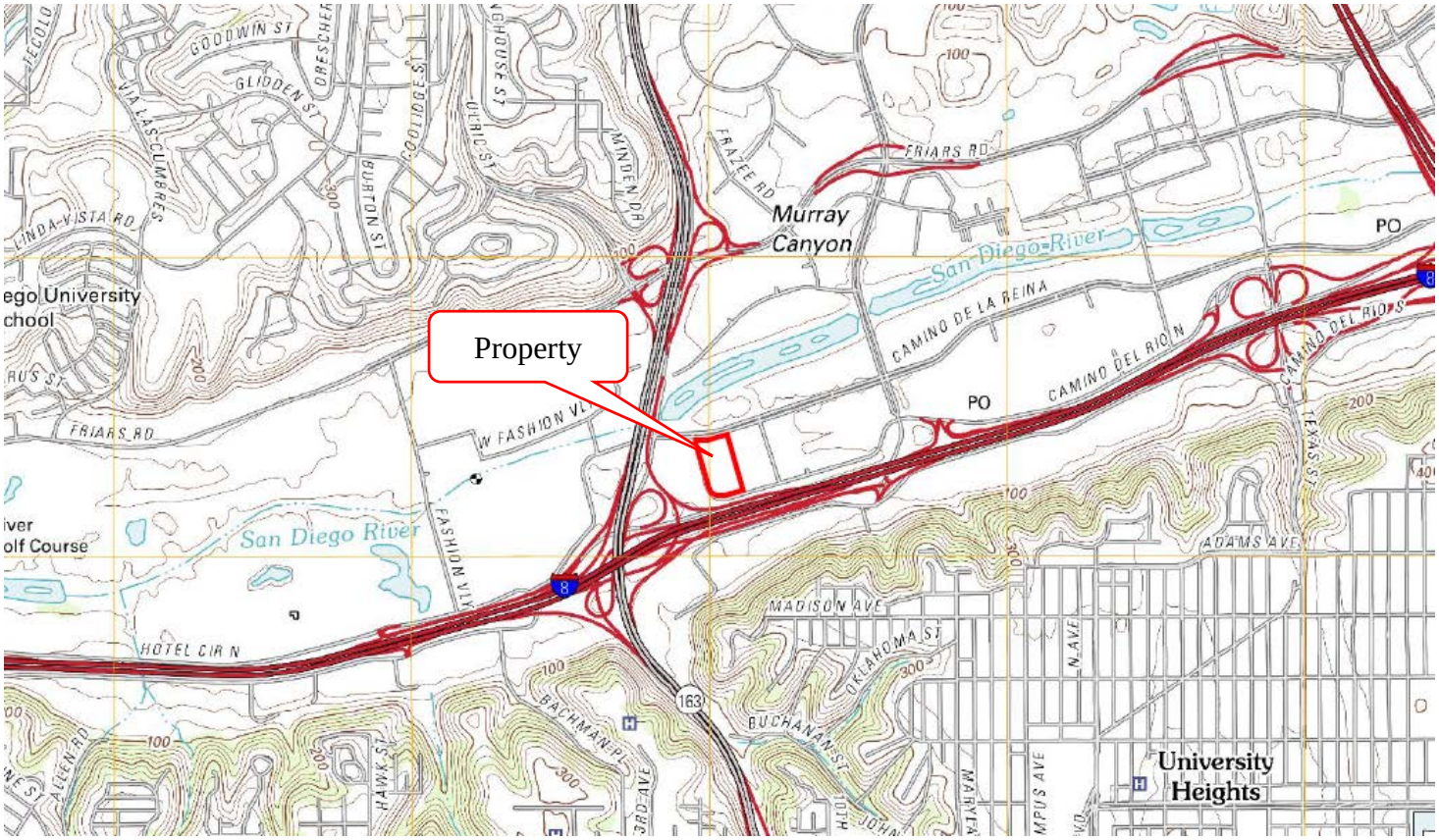

Figure 1: SITE VICINITY MAP	SCALE: (Not to Scale)	N ↑

HILLMANN CONSULTING

Project Location:	595 Camino De La Reina, 588 Camino Del Rio North Mission Valley, CA 92108
Project No.:	C3-6859



Figure 2: SITE DIAGRAM	SCALE: (Not to Scale)	N ↑

HILLMANN CONSULTING

Project Location:	595 Camino De La Reina, 588 Camino Del Rio North Mission Valley, CA 92108
Project No.:	C3-6859

APPENDIX B

SITE PHOTOGRAPHS

PHOTO LOG
595 Camino De La Reina, 588 Camino Del Rio North
Mission Valley, CA 92108
C3-6859


View of adjoining property to the north


View of adjoining property to the east


View of adjoining properties to the south


View of adjoining properties to the west


View of showroom interior


View of showroom interior

PHOTO LOG
595 Camino De La Reina, 588 Camino Del Rio North
Mission Valley, CA 92108
C3-6859


View of office interior


View of warehouse upstairs



View of warehouse downstairs


View of parts department



View of waiting area


View of Property from the south

PHOTO LOG
595 Camino De La Reina, 588 Camino Del Rio North
Mission Valley, CA 92108
C3-6859



View of unused oil container label


View of unused oil containers



View of used oil AST



View of used oil AST label


View of significant staining around used oil AST


View of hazardous waste drums storage

PHOTO LOG
595 Camino De La Reina, 588 Camino Del Rio North
Mission Valley, CA 92108
C3-6859


View of oil trail in hazardous waste drum storage


View of waste paint drums in painting area


View of paint supplies



View of one of two painting sheds



View of paint storage locker


View of dumpster for solid waste on north end of the Property

PHOTO LOG
595 Camino De La Reina, 588 Camino Del Rio North
Mission Valley, CA 92108
C3-6859


View of lot on north end of the Property


View of storage building on north end of the Property

APPENDIX C

QUESTIONNAIRES/USER PROVIDED INFORMATION

HILLMANN
CONSULTING

ENVIRONMENTAL DUE DILIGENCE – USER QUESTIONNAIRE

For Landowner Liability Protections (LLPs) offered by the Small Business Liability Relief and Brownfields Revitalization Act of 2001 (the "Brownfields Amendments"), the *report user* must provide the following information (if available) to the environmental professional. As per the Brownfields Amendments, failure to provide this information could result in a determination that "all appropriate inquiry" is not complete. Please complete the following questionnaire and provide any of the referenced information (if available) to Hillmann.

Respondent Name:	CURTIS BURNETT
Company/Affiliation:	DIN/CAL 4, INC.
Address:	3411 RICHMOND AVE. STE 200, HOUSTON TX 77046
Response Date:	7/25/17

1. Environmental Cleanup Liens
Are you aware of any environmental cleanup liens against the property that are filed or recorded under federal, tribal, state or local law?

Yes ☐ *No* ☒

2. Activity and Land Use Limitations
Are you aware of any AULs, such as engineering controls, land use restrictions or institutional controls that are in place at the site and/or have been filed or recorded in a registry under federal, tribal, state or local law?

Yes ☐ *No* ☒

3. Specialized Knowledge or Experience
Do you have any specialized knowledge or experiences related to the property, nearby properties, or are you involved in the same line of business as the current or former occupants of the property or an adjoining property so that you would have specialized knowledge of the chemicals and processes used by this type of business?

Yes ☐ *No* ☒

4. Purchase Price vs. Fair Market Value
Does the purchase price being paid for this property reasonably reflect the fair market value of the property?

Yes ☒ *No* ☐

HILLMANN
CONSULTING

5. Commonly Known or Reasonably Ascertainable Information
Are you aware of commonly known or reasonably ascertainable information about the property that would help the environmental professional to identify conditions indicative of releases or threatened releases?

Yes ☒ *No* ☐ ADJACENT PROPERTY HAS BEEN REMEDIATED.

5a. Do you know the past uses of the property?

Yes ☒ *No* ☐ AUTO DEALERSHIP

5b. Do you know of specific chemicals that are present or were once were present at the property?

Yes ☐ *No* ☒

5c. Do you know of spills or other chemical releases that have taken place at the property?

Yes ☐ *No* ☒

5d. Do you know of any environmental cleanups that have taken place at the property?

Yes ☐ *No* ☒

6. Obviousness of the Presence or Likely Presence of Contamination
As the user of this ESA, based on your knowledge and experience related to the property are there any obvious indicators that point to the presence or likely presence of contamination at the property?

Yes ☐ *No* ☒

HILLMANN
CONSULTING

Phase I ESA - Environmental Questionnaire

The following questionnaire should be completed by a representative of the Property that is most knowledgeable about its usage, condition and history. Please complete and either give to the Hillmann representative during the site inspection, or fax to 714-634-9507.

General:

Property Name: With Lincoln Street Address: 588 Camino del Rio N

City, ST Zip: San Diego CA 92108

Completed by: Scott W. Witt Company: With Lincoln

Signature: _____ (Name) Date: 7/20/17

Number of years at or familiar with the Property: 20

Site Description:

Block & Lot #(s): _____ Property Size: 5 acres

Number of building(s): 4 Building Size(s) _____

Year(s) Built: 1970's # of units: (if appl.) _____

Type of Property: Auto dealer

Utilities and Services: (please check "Yes", "No" or "NA-Not Applicable") and indicate provider if "Yes".

Utility	Yes	No	NA	Name of Provider	Service	Yes	No	NA	Name of Provider
Water	✓			S.D.	Fuel Oil			✓	
Sewer	✓			S.D.	HVAC Maint.	✓			Fire + Ice
Power	✓			SDGE	Elev Maint.			✓	
Nat Gas			✓		Septic Maint.			✓	
Telephone	✓			ATT	Pool Maint.			✓	

HILLMANN
CONSULTING

Instructions: Please answer each question. Check "D/K" if you don't know, or otherwise lack sufficient knowledge of the Property to answer the question.

	PREVIOUS INVESTIGATIONS	
1.	Have any previous environmental investigations (e.g.- Phase I Environmental Site Assessment, soil/groundwater testing, radon testing, asbestos survey, tank closure/removal reports, etc.) been performed at the Property?	☐ Yes ☐ No ☑ D/K
2.	If yes, what concerns were indicated or recommendations made? *(please provide a copy of all previous environmental reports)*	
	PROPERTY USAGE	
3.	To the best of your knowledge, is the Property or any adjoining property currently occupied or formerly occupied for industrial purposes? If yes, please elaborate: Auto dealer to the east - former.	Property: ☑ Yes ☐ No ☐ D/K Adj. Property: ☐ Yes ☐ No ☐ D/K
4.	Is the property or any adjoining property currently used, or have they ever been used, as a gasoline filling station, dry cleaning facility, automotive service/repair shop, auto body repair shop, commercial printing facility, photo development laboratory shop, junkyard, landfill, or as a waste treatment, storage disposal, recycling or processing facility? If yes, please elaborate:	Property: ☑ Yes ☐ No ☐ D/K Adj. Property: ☑ Yes ☐ No ☐ D/K
5.	Have any hazardous substances or petroleum products, unidentified waste materials, tires, automotive or industrial batteries,, or any other waste materials been dumped above grade, buried and/or burned on the property?	☐ Yes ☑ No
	BULK STORAGE TANKS	
6.	Are there currently, or have there been previously, any registered or unregistered above ground or underground storage tanks located at the Property? *If YES, please provide number, size, age of tanks, permits, closure reports, regulatory agency correspondence, and related information.* 8 above ground dual walled tanks - approx. 3000 gal capacity	Current Tanks: ☑ Yes ☐ No ☐ D/K Previous Tanks: ☐ Yes ☐ No ☑ D/K
7.	Are there currently, or have there been previously, any vent pipes, or access ways indicating a fill pipe protruding from the ground on the property or adjacent to any structure located on the property?	Current: ☐ Yes ☐ No ☑ D/K Previous: ☐ Yes ☐ No ☑ D/K
8.	Are there currently, or have there been previously, any leakage of hazardous substances or petroleum products from above ground or underground storage tank systems at the Property?	Current: ☐ Yes ☑ No ☐ D/K Previous: ☐ Yes ☐ No ☑ D/K

HILLMANN
CONSULTING

SPILLS, RELEASES, WASTES		
9.	Are there currently, or have there been previously, any waste discharges on or adjacent to the property, other than storm water or into a municipal sanitary sewer system? If yes, please elaborate:	Current: ☐ Yes ☑ No ☑ D/K Previous: ☐ Yes ☐ No ☑ D/K
10.	Are there currently, or have there been previous, any septic systems, dry wells or leach fields on the property? If yes, please elaborate:	Current: ☐ Yes ☑ No ☐ D/K Previous: ☐ Yes ☐ No ☑ D/K
11.	Are there currently, or have there been previously, any flooring, drains or walls located within the facility that are, or have been, stained by substances (or, in the case of drains, used for) other than water or are emanating foul odors? If yes, please elaborate:	Current: ☐ Yes ☑ No ☐ D/K Previous: ☐ Yes ☐ No ☑ D/K
12.	Are there currently, or have there been previously, any spills or releases of hazardous substances or petroleum products within the building(s) or on the exterior of the Property?	Current: ☐ Yes ☑ No ☐ D/K Previous: ☐ Yes ☐ No ☑ D/K
13.	Has any non-native and/or contaminated fill material been deposited on the Property?	☐ Yes ☑ No ☐ D/K
14.	Have any current or former property occupants generated hazardous wastes or other wastes (such as waste oil, or medical wastes) that required non-conventional storage, handling and/or disposal methods? *If YES, please indicate type of waste and the name of the waste handling contractor:* waste oil, coolant – CleanTech	☑ Yes ☐ No ☐ D/K
TRANSFORMERS/HYDRAULIC EQUIPMENT		
15.	Are any power transformers, capacitors or hydraulic equipment present at the Property? If yes, please elaborate:	☑ Yes ☐ No ☑ D/K
16.	If power transformers are present, who owns them?	☐ Yes ☐ No ☑ D/K
17.	If hydraulic equipment is present, indicate age of equipment and name/telephone # of service contactor:	☐ Yes ☑ No ☐ D/K
REGULATORY DISCLOSURE		
18.	Have there been any environmental liens or governmental notification or involvement relating to past or current use or disposal of hazardous substances with respect to the property of any facility or structure located on the property?	☐ Yes ☑ No ☐ D/K

HILLMANN
CONSULTING

19.	If the property is served by a private well or non-public water system, have contaminants been identified in the well or system that exceed guidelines applicable to the water system, or has the well been designated as contaminated by any government environmental/health agency? *(if not applicable, please check* NO*)*	☐ Yes ☑ No ☐ D/K
20.	Is there any environmental litigation, administrative action or cleanup action involving the property related to a release or threatened release of any hazardous substance or petroleum product?	☐ Yes ☑ No ☐ D/K
21.	Are you aware of testing of any environmental media (soil, groundwater, surface water, etc.) at the property which identified levels of contaminants in excess of regulatory standards and/or cleanup guidelines?	☐ Yes ☑ No ☐ D/K
	ENVIRONMENTAL/BUILDING CONDITIONS	
22.	Has asbestos testing ever been conducted at the Property? *If YES, please forward a copy of test results and/or survey reports:*	☐ Yes ☐ No ☑ D/K
23.	Are any asbestos containing materials present at the Property? If yes, please elaborate:	☐ Yes ☐ No ☑ D/K
24.	Has lead paint testing ever been conducted at the Property? *If YES, please forward a copy of test results.*	☐ Yes ☐ No ☑ D/K
25.	Is lead-based paint present at the Property? If yes, please elaborate:	☐ Yes ☐ No ☑ D/K
26.	Has radon testing ever been conducted at the Property? *If YES, please forward a copy of test results.*	☐ Yes ☐ No ☑ D/K
27.	Are there any problems with water intrusion, water damaged surfaces or excessive mold growth within the buildings? If yes, please elaborate:	☐ Yes ☐ No ☑ D/K

COMMENTS:

For any questions answered "YES" that warrant further elaboration, please use the following space as necessary:

APPENDIX D

HISTORICAL RECORDS DOCUMENTATION

595 Camino DE LA Reina

595 Camino DE LA Reina

San Diego, CA 92108

Inquiry Number: 4940860.9

May 19, 2017

The EDR Aerial Photo Decade Package

6 Armstrong Road, 4th floor
Shelton, CT 06484
Toll Free: 800.352.0050
www.edrnet.com

EDR Aerial Photo Decade Package

05/19/17

Site Name:

595 Camino DE LA Reina
595 Camino DE LA Reina
San Diego, CA 92108
EDR Inquiry # 4940860.9

Client Name:

Hillmann Environmental Co.
1745 W Orangewood Avenue
Orange, CA 92868-0000
Contact: Kristine Savona

Environmental Data Resources, Inc. (EDR) Aerial Photo Decade Package is a screening tool designed to assist environmental professionals in evaluating potential liability on a target property resulting from past activities. EDR's professional researchers provide digitally reproduced historical aerial photographs, and when available, provide one photo per decade.

Search Results:

Year	Scale	Details	Source
2012	1"=500'	Flight Year: 2012	USDA/NAIP
2010	1"=500'	Flight Year: 2010	USDA/NAIP
2009	1"=500'	Flight Year: 2009	USDA/NAIP
2005	1"=500'	Flight Year: 2005	USDA/NAIP
1994	1"=500'	Acquisition Date: June 01, 1994	USGS/DOQQ
1989	1"=500'	Flight Date: August 15, 1989	USDA
1985	1"=500'	Flight Date: February 24, 1985	USDA
1979	1"=500'	Flight Date: January 27, 1979	EDR Proprietary Landiscor
1970	1"=500'	Flight Date: March 06, 1970	EDR Proprietary Landiscor
1966	1"=500'	Flight Date: April 21, 1966	USGS
1964	1"=500'	Flight Date: April 07, 1964	USDA
1953	1"=500'	Flight Date: April 14, 1953	USDA
1949	1"=500'	Flight Date: February 16, 1949	USDA

When delivered electronically by EDR, the aerial photo images included with this report are for ONE TIME USE ONLY. Further reproduction of these aerial photo images is prohibited without permission from EDR. For more information contact your EDR Account Executive.

Disclaimer - Copyright and Trademark Notice

This Report contains certain information obtained from a variety of public and other sources reasonably available to Environmental Data Resources, Inc. It cannot be concluded from this Report that coverage information for the target and surrounding properties does not exist from other sources. NO WARRANTY EXPRESSED OR IMPLIED, IS MADE WHATSOEVER IN CONNECTION WITH THIS REPORT. ENVIRONMENTAL DATA RESOURCES, INC. SPECIFICALLY DISCLAIMS THE MAKING OF ANY SUCH WARRANTIES, INCLUDING WITHOUT LIMITATION, MERCHANTABILITY OR FITNESS FOR A PARTICULAR USE OR PURPOSE. ALL RISK IS ASSUMED BY THE USER. IN NO EVENT SHALL ENVIRONMENTAL DATA RESOURCES, INC. BE LIABLE TO ANYONE, WHETHER ARISING OUT OF ERRORS OR OMISSIONS, NEGLIGENCE, ACCIDENT OR ANY OTHER CAUSE, FOR ANY LOSS OF DAMAGE, INCLUDING, WITHOUT LIMITATION, SPECIAL, INCIDENTAL, CONSEQUENTIAL, OR EXEMPLARY DAMAGES. ANY LIABILITY ON THE PART OF ENVIRONMENTAL DATA RESOURCES, INC. IS STRICTLY LIMITED TO A REFUND OF THE AMOUNT PAID FOR THIS REPORT. Purchaser accepts this Report "AS IS". Any analyses, estimates, ratings, environmental risk levels or risk codes provided in this Report are provided for illustrative purposes only, and are not intended to provide, nor should they be interpreted as providing any facts regarding, or prediction or forecast of, any environmental risk for any property. Only a Phase I Environmental Site Assessment performed by an environmental professional can provide information regarding the environmental risk for any property. Additionally, the information provided in this Report is not to be construed as legal advice.

Copyright 2017 by Environmental Data Resources, Inc. All rights reserved. Reproduction in any media or format, in whole or in part, of any report or map of Environmental Data Resources, Inc., or its affiliates, is prohibited without prior written permission.

EDR and its logos (including Sanborn and Sanborn Map) are trademarks of Environmental Data Resources, Inc. or its affiliates. All other trademarks used herein are the property of their respective owners.



INQUIRY #: 4940860.9

YEAR: 2012

= 500'

N

EDR


INQUIRY #: 4940860.9
YEAR: 2010
= 500'
N
EDR


INQUIRY #: 4940860.9
YEAR: 2009
= 500'
N
EDR



INQUIRY #: 4940860.9

YEAR: 2005

= 500'

N

EDR


INQUIRY #: 4940860.9
YEAR: 1994
= 500'
N
EDR


INQUIRY #: 4940860.9
YEAR: 1989
= 500'
N
EDR


INQUIRY #: 4940860.9
YEAR: 1985
= 500'
N
EDR



INQUIRY #: 4940860.9

YEAR: 1979

= 500'

N

EDR



INQUIRY #: 4940860.9

YEAR: 1970

= 500'

N

EDR


INQUIRY #: 4940860.9
YEAR: 1966
= 500'
N
EDR


INQUIRY #: 4940860.9
YEAR: 1964
= 500'
N
EDR



INQUIRY #: 4940860.9

YEAR: 1953

= 500'

N

EDR



INQUIRY #: 4940860.9

YEAR: 1949

= 500'

N

EDR

595 Camino DE LA Reina

595 Camino DE LA Reina

San Diego, CA 92108

Inquiry Number: 4940860.4

May 17, 2017

EDR Historical Topo Map Report

with QuadMatch™

6 Armstrong Road, 4th floor
Shelton, CT 06484
Toll Free: 800.352.0050
www.edrnet.com

EDR Historical Topo Map Report

05/17/17

Site Name:	Client Name:
595 Camino DE LA Reina	Hillmann Environmental Co.
595 Camino DE LA Reina	1745 W Orangewood Avenue
San Diego, CA 92108	Orange, CA 92868-0000
EDR Inquiry # 4940860.4	Contact: Kristine Savona

EDR Topographic Map Library has been searched by EDR and maps covering the target property location as provided by Hillmann Environmental Co. were identified for the years listed below. EDR's Historical Topo Map Report is designed to assist professionals in evaluating potential liability on a target property resulting from past activities. EDRs Historical Topo Map Report includes a search of a collection of public and private color historical topographic maps, dating back to the late 1800s.

Search Results:		*Coordinates:*	
P.O.#	NA	**Latitude:**	32.765948 32° 45' 57" North
Project:	C3-6859	**Longitude:**	-117.159932 -117° 9' 36" West
		UTM Zone:	Zone 11 North
		UTM X Meters:	485020.49
		UTM Y Meters:	3625351.72
		Elevation:	35.00' above sea level

Maps Provided:

2012
1996
1975
1967
1953
1942, 1943
1930
1903, 1904

Disclaimer - Copyright and Trademark Notice

This Report contains certain information obtained from a variety of public and other sources reasonably available to Environmental Data Resources, Inc. It cannot be concluded from this Report that coverage information for the target and surrounding properties does not exist from other sources. NO WARRANTY EXPRESSED OR IMPLIED, IS MADE WHATSOEVER IN CONNECTION WITH THIS REPORT. ENVIRONMENTAL DATA RESOURCES, INC. SPECIFICALLY DISCLAIMS THE MAKING OF ANY SUCH WARRANTIES, INCLUDING WITHOUT LIMITATION, MERCHANTABILITY OR FITNESS FOR A PARTICULAR USE OR PURPOSE. ALL RISK IS ASSUMED BY THE USER. IN NO EVENT SHALL ENVIRONMENTAL DATA RESOURCES, INC. BE LIABLE TO ANYONE, WHETHER ARISING OUT OF ERRORS OR OMISSIONS, NEGLIGENCE, ACCIDENT OR ANY OTHER CAUSE, FOR ANY LOSS OF DAMAGE, INCLUDING, WITHOUT LIMITATION, SPECIAL, INCIDENTAL, CONSEQUENTIAL, OR EXEMPLARY DAMAGES. ANY LIABILITY ON THE PART OF ENVIRONMENTAL DATA RESOURCES, INC. IS STRICTLY LIMITED TO A REFUND OF THE AMOUNT PAID FOR THIS REPORT. Purchaser accepts this Report "AS IS". Any analyses, estimates, ratings, environmental risk levels or risk codes provided in this Report are provided for illustrative purposes only, and are not intended to provide, nor should they be interpreted as providing any facts regarding, or prediction or forecast of, any environmental risk for any property. Only a Phase I Environmental Site Assessment performed by an environmental professional can provide information regarding the environmental risk for any property. Additionally, the information provided in this Report is not to be construed as legal advice.

Copyright 2017 by Environmental Data Resources, Inc. All rights reserved. Reproduction in any media or format, in whole or in part, of any report or map of Environmental Data Resources, Inc., or its affiliates, is prohibited without prior written permission.

EDR and its logos (including Sanborn and Sanborn Map) are trademarks of Environmental Data Resources, Inc. or its affiliates. All other trademarks used herein are the property of their respective owners.

Topo Sheet Key

This EDR Topo Map Report is based upon the following USGS topographic map sheets.

2012 Source Sheets



Point Loma
2012
7.5-minute, 24000

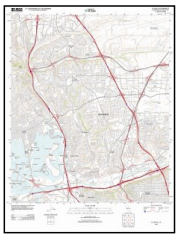

La Jolla
2012
7.5-minute, 24000

1996 Source Sheets



La Jolla
1996
7.5-minute, 24000
Aerial Photo Revised 1996



Point Loma
1996
7.5-minute, 24000
Aerial Photo Revised 1996

1975 Source Sheets



La Jolla
1975
7.5-minute, 24000
Aerial Photo Revised 1975



Point Loma
1975
7.5-minute, 24000
Aerial Photo Revised 1975

1967 Source Sheets



La Jolla
1967
7.5-minute, 24000
Aerial Photo Revised 1966



Point Loma
1967
7.5-minute, 24000
Aerial Photo Revised 1966

Topo Sheet Key

This EDR Topo Map Report is based upon the following USGS topographic map sheets.

1953 Source Sheets



La Jolla
1953
7.5-minute, 24000
Aerial Photo Revised 1950



Point Loma
1953
7.5-minute, 24000
Aerial Photo Revised 1950

1942, 1943 Source Sheets



Point Loma
1942
7.5-minute, 31680



La Jolla
1943
7.5-minute, 31680

1930 Source Sheets



La Jolla
1930
15-minute, 62500



San Diego
1930
15-minute, 62500

1903, 1904 Source Sheets



La Jolla
1903
15-minute, 62500



San Diego
1904
15-minute, 62500

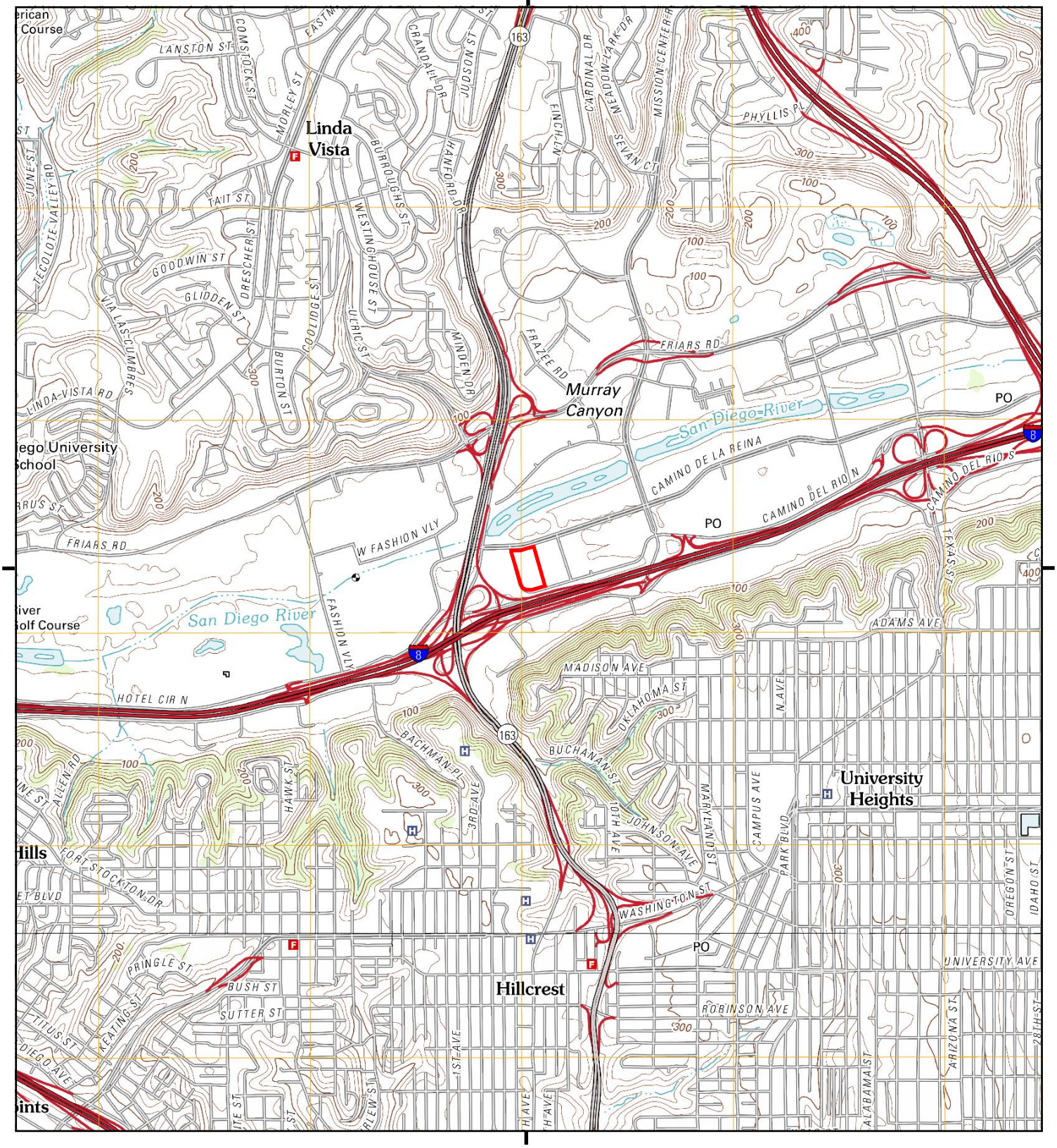

This report includes information from the following map sheet(s).

0 Miles 0.25 0.5 1 1.5

NW N NE
W E
SW S SE

TP, La Jolla, 2012, 7.5-minute
S, Point Loma, 2012, 7.5-minute

SITE NAME: 595 Camino DE LA Reina
ADDRESS: 595 Camino DE LA Reina
San Diego, CA 92108
CLIENT: Hillmann Environmental Co.

N

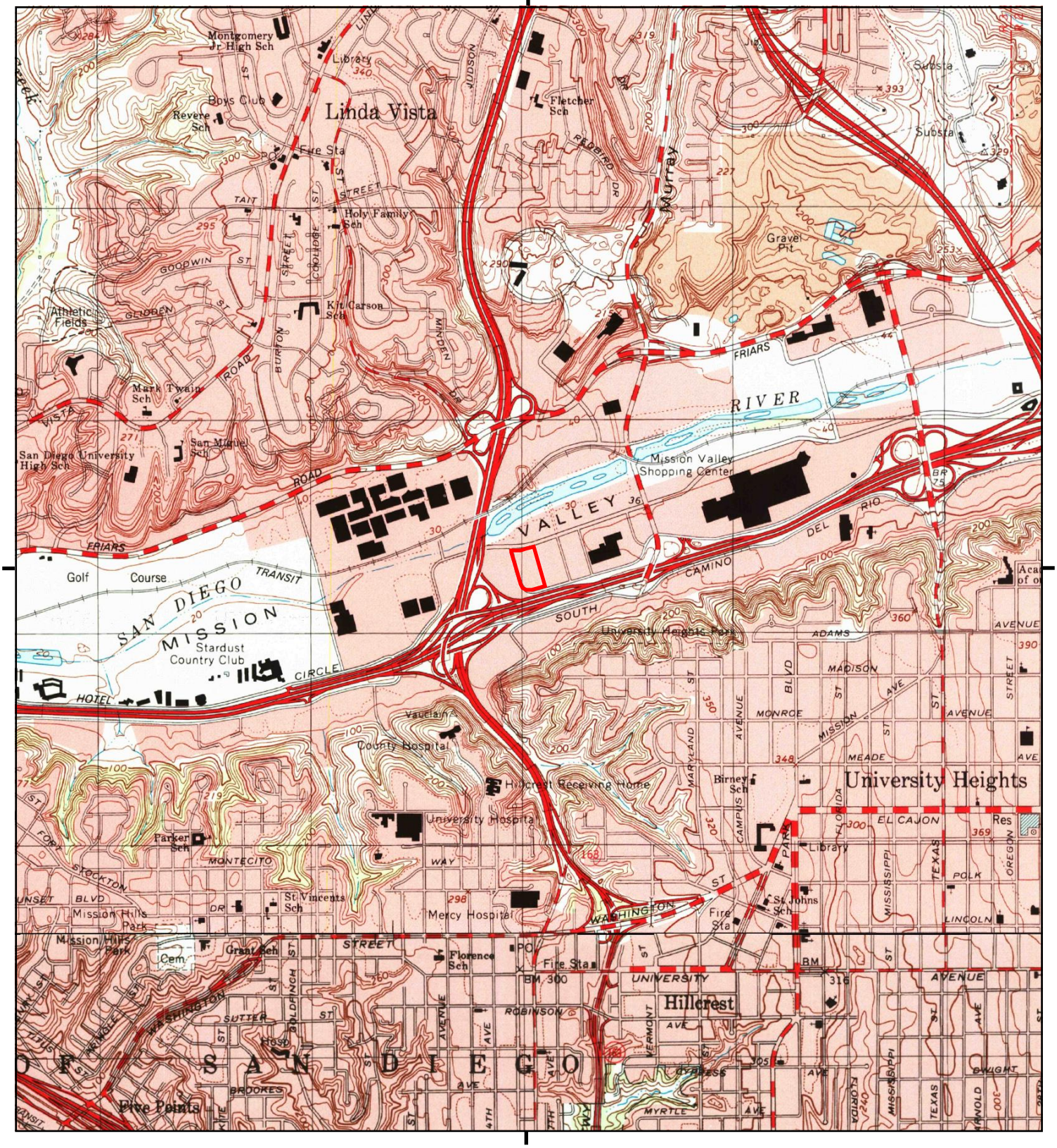

This report includes information from the following map sheet(s).

0 Miles 0.25 0.5 1 1.5

NW N NE
W E
SW S SE

TP, La Jolla, 1996, 7.5-minute
S, Point Loma, 1996, 7.5-minute

SITE NAME: 595 Camino DE LA Reina
ADDRESS: 595 Camino DE LA Reina
San Diego, CA 92108
CLIENT: Hillmann Environmental Co.

N

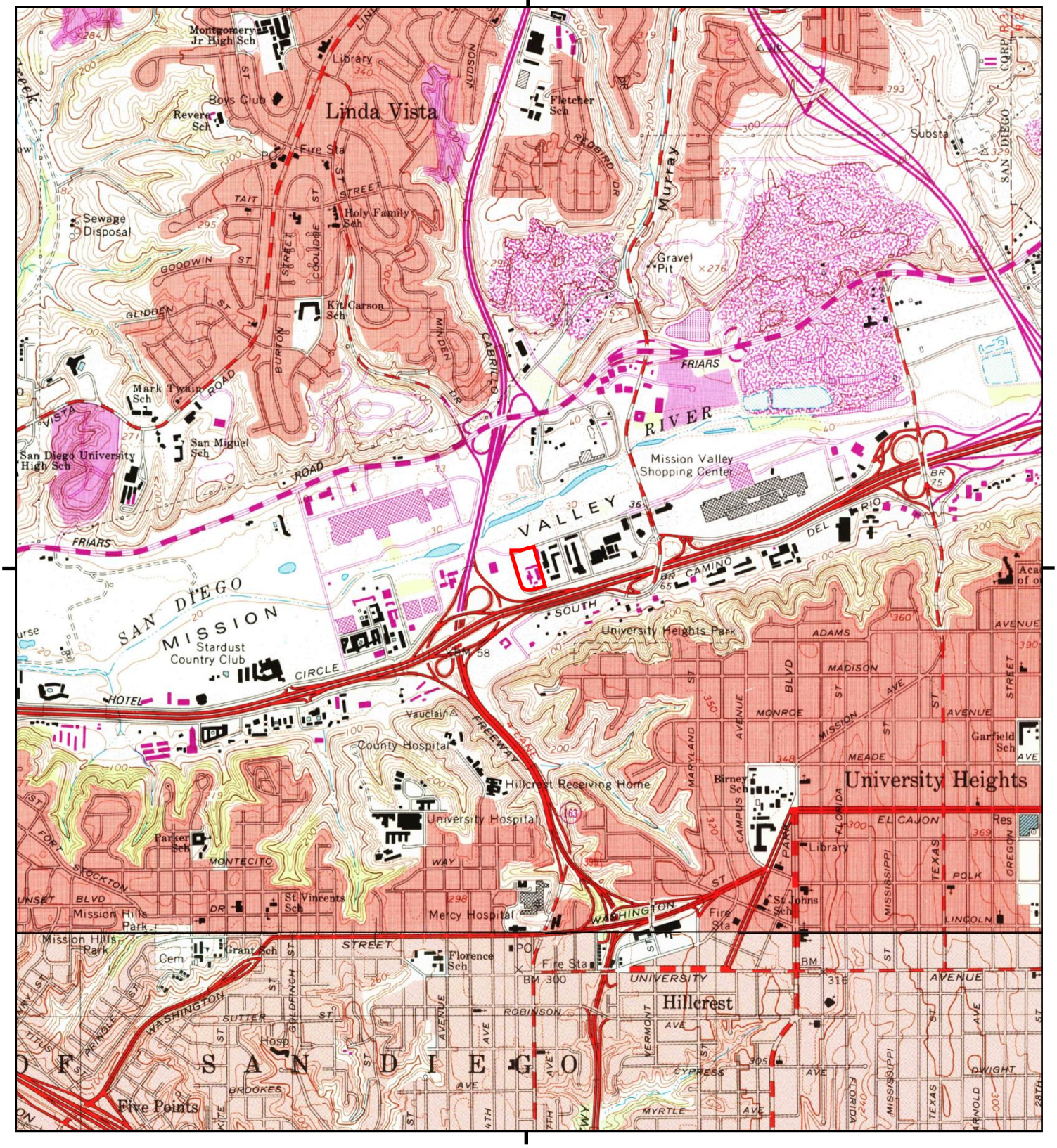

This report includes information from the following map sheet(s).

0 Miles 0.25 0.5 1 1.5

NW N NE
W E
SW S SE

TP, La Jolla, 1975, 7.5-minute
S, Point Loma, 1975, 7.5-minute

SITE NAME: 595 Camino DE LA Reina
ADDRESS: 595 Camino DE LA Reina
San Diego, CA 92108
CLIENT: Hillmann Environmental Co.

N

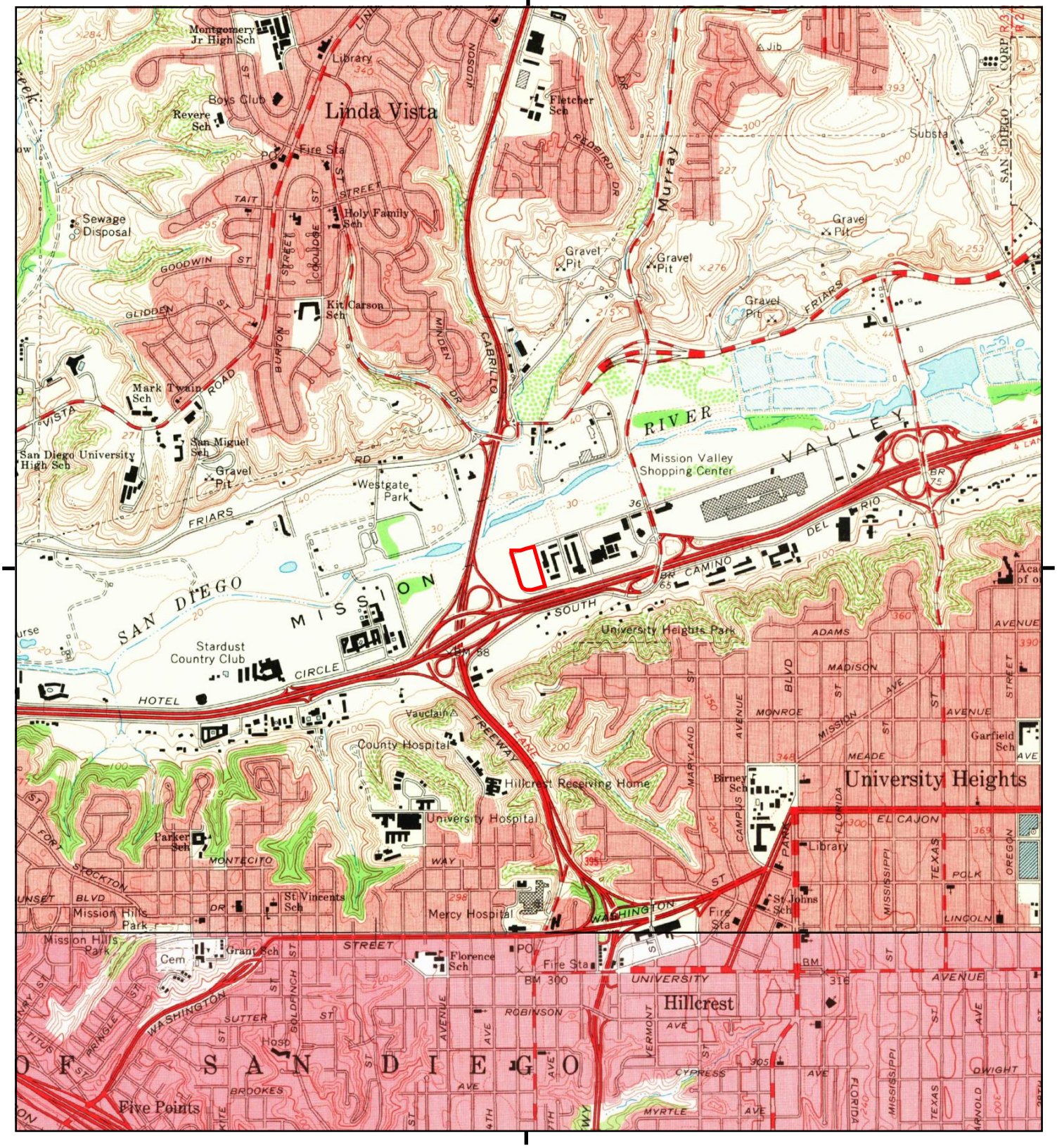

This report includes information from the following map sheet(s).

0 Miles 0.25 0.5 1 1.5

NW N NE
W E
SW S SE

TP, La Jolla, 1967, 7.5-minute
S, Point Loma, 1967, 7.5-minute

SITE NAME: 595 Camino DE LA Reina
ADDRESS: 595 Camino DE LA Reina
San Diego, CA 92108
CLIENT: Hillmann Environmental Co.

N

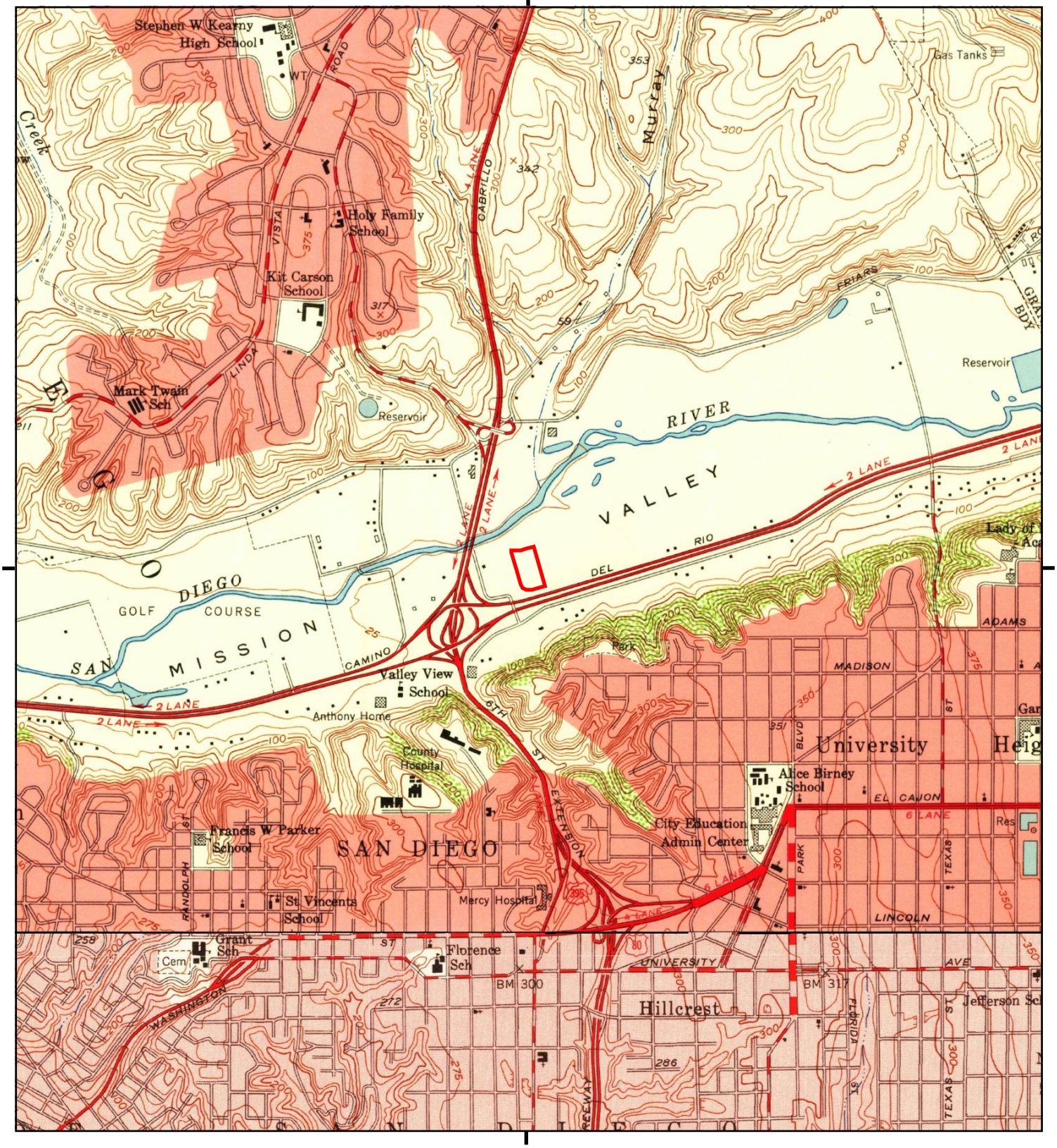

This report includes information from the following map sheet(s).

0 Miles 0.25 0.5 1 1.5

NW N NE
W E
SW S SE

TP, La Jolla, 1953, 7.5-minute
S, Point Loma, 1953, 7.5-minute

SITE NAME: 595 Camino DE LA Reina
ADDRESS: 595 Camino DE LA Reina
San Diego, CA 92108
CLIENT: Hillmann Environmental Co.

N



This report includes information from the following map sheet(s).

0 Miles 0.25 0.5 1 1.5

NW N NE
W E
SW S SE

TP, La Jolla, 1943, 7.5-minute
S, Point Loma, 1942, 7.5-minute

SITE NAME: 595 Camino DE LA Reina
ADDRESS: 595 Camino DE LA Reina
San Diego, CA 92108
CLIENT: Hillmann Environmental Co.

N

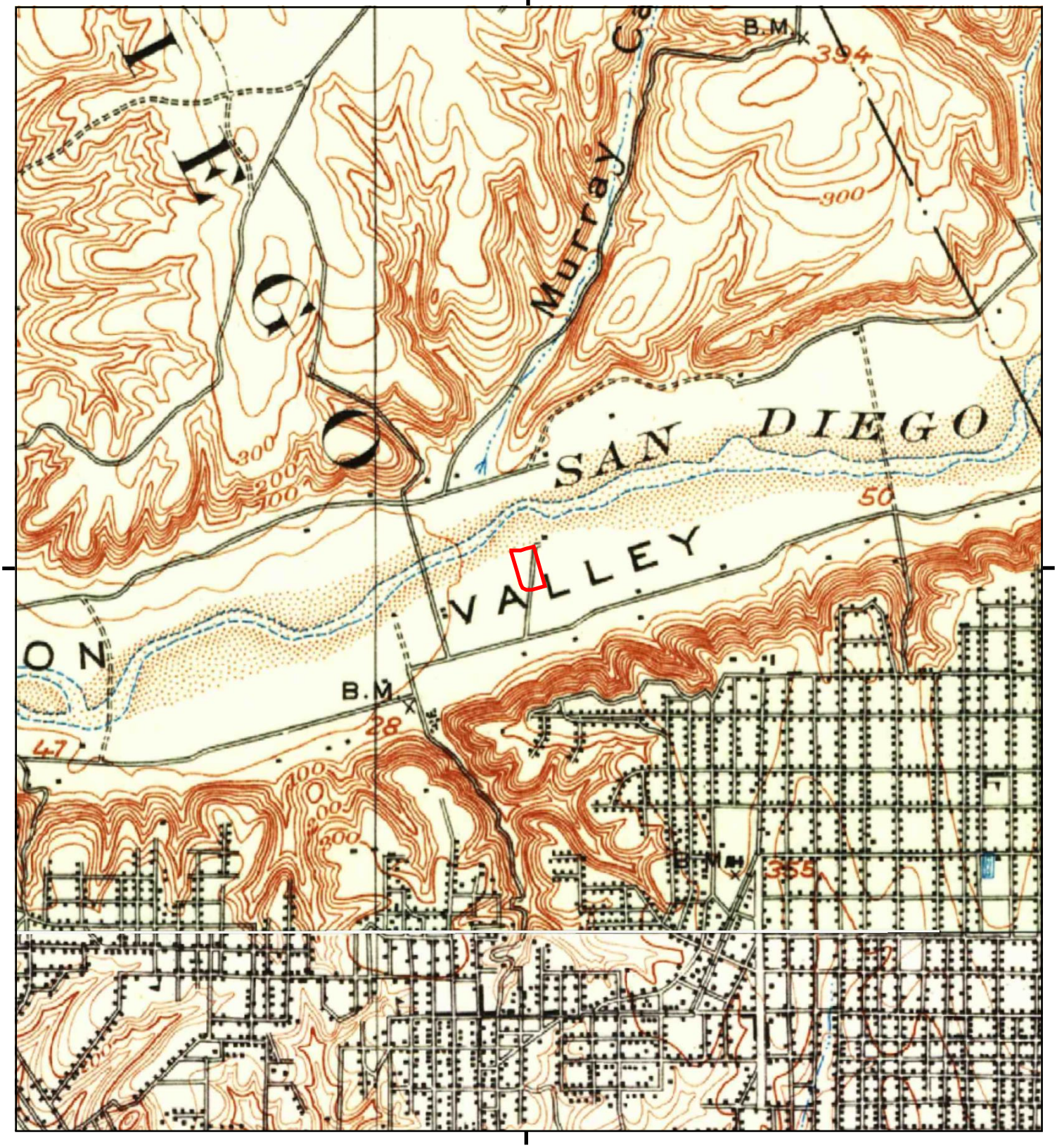

This report includes information from the following map sheet(s).

0 Miles 0.25 0.5 1 1.5

NW N NE
W E
SW S SE

TP, La Jolla, 1930, 15-minute
S, San Diego, 1930, 15-minute

SITE NAME: 595 Camino DE LA Reina
ADDRESS: 595 Camino DE LA Reina
San Diego, CA 92108
CLIENT: Hillmann Environmental Co.

N

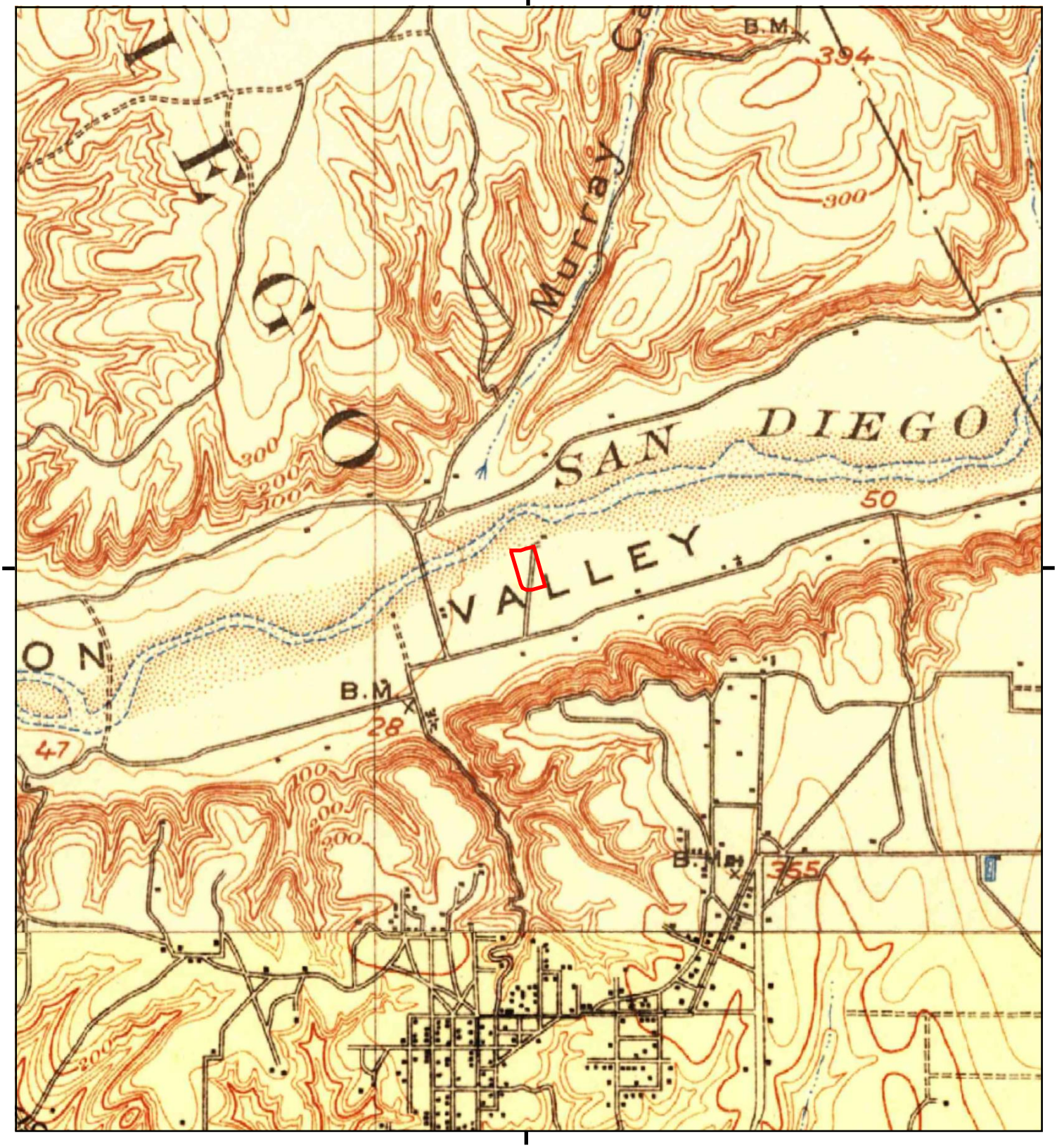

This report includes information from the following map sheet(s).

0 Miles 0.25 0.5 1 1.5

NW N NE
W E
SW S SE

TP, La Jolla, 1903, 15-minute
S, San Diego, 1904, 15-minute

SITE NAME: 595 Camino DE LA Reina
ADDRESS: 595 Camino DE LA Reina
San Diego, CA 92108
CLIENT: Hillmann Environmental Co.

N

595 Camino DE LA Reina

595 Camino DE LA Reina

San Diego, CA 92108

Inquiry Number: 4940860.3

May 17, 2017

Certified Sanborn® Map Report

6 Armstrong Road, 4th floor
Shelton, CT 06484
Toll Free: 800.352.0050
www.edrnet.com

Certified Sanborn® Map Report

05/17/17

Site Name:	Client Name:
595 Camino DE LA Reina	Hillmann Environmental Co.
595 Camino DE LA Reina	1745 W Orangewood Avenue
San Diego, CA 92108	Orange, CA 92868-0000
EDR Inquiry # 4940860.3	Contact: Kristine Savona

The Sanborn Library has been searched by EDR and maps covering the target property location as provided by Hillmann Environmental Co. were identified for the years listed below. The Sanborn Library is the largest, most complete collection of fire insurance maps. The collection includes maps from Sanborn, Bromley, Perris & Browne, Hopkins, Barlow, and others. Only Environmental Data Resources Inc. (EDR) is authorized to grant rights for commercial reproduction of maps by the Sanborn Library LLC, the copyright holder for the collection. Results can be authenticated by visiting www.edrnet.com/sanborn.

The Sanborn Library is continually enhanced with newly identified map archives. This report accesses all maps in the collection as of the day this report was generated.

Certified Sanborn Results:

Certification # 1965-4C25-853C

PO # NA

Project C3-6859

UNMAPPED PROPERTY

This report certifies that the complete holdings of the Sanborn Library, LLC collection have been searched based on client supplied target property information, and fire insurance maps covering the target property were not found.

Sanborn® Library search results

Certification #: 1965-4C25-853C

The Sanborn Library includes more than 1.2 million fire insurance maps from Sanborn, Bromley, Perris & Browne, Hopkins, Barlow and others which track historical property usage in approximately 12,000 American cities and towns. Collections searched:

- ☑ Library of Congress
- ☑ University Publications of America
- ☑ EDR Private Collection

The Sanborn Library LLC Since 1866™

Limited Permission To Make Copies

Hillmann Environmental Co. (the client) is permitted to make up to FIVE photocopies of this Sanborn Map transmittal and each fire insurance map accompanying this report solely for the limited use of its customer. No one other than the client is authorized to make copies. Upon request made directly to an EDR Account Executive, the client may be permitted to make a limited number of additional photocopies. This permission is conditioned upon compliance by the client, its customer and their agents with EDR's copyright policy; a copy of which is available upon request.

Disclaimer - Copyright and Trademark Notice

This Report contains certain information obtained from a variety of public and other sources reasonably available to Environmental Data Resources, Inc. It cannot be concluded from this Report that coverage information for the target and surrounding properties does not exist from other sources. NO WARRANTY EXPRESSED OR IMPLIED, IS MADE WHATSOEVER IN CONNECTION WITH THIS REPORT. ENVIRONMENTAL DATA RESOURCES, INC. SPECIFICALLY DISCLAIMS THE MAKING OF ANY SUCH WARRANTIES, INCLUDING WITHOUT LIMITATION, MERCHANTABILITY OR FITNESS FOR A PARTICULAR USE OR PURPOSE. ALL RISK IS ASSUMED BY THE USER. IN NO EVENT SHALL ENVIRONMENTAL DATA RESOURCES, INC. BE LIABLE TO ANYONE, WHETHER ARISING OUT OF ERRORS OR OMISSIONS, NEGLIGENCE, ACCIDENT OR ANY OTHER CAUSE, FOR ANY LOSS OF DAMAGE, INCLUDING, WITHOUT LIMITATION, SPECIAL, INCIDENTAL, CONSEQUENTIAL, OR EXEMPLARY DAMAGES. ANY LIABILITY ON THE PART OF ENVIRONMENTAL DATA RESOURCES, INC. IS STRICTLY LIMITED TO A REFUND OF THE AMOUNT PAID FOR THIS REPORT. Purchaser accepts this Report "AS IS". Any analyses, estimates, ratings, environmental risk levels or risk codes provided in this Report are provided for illustrative purposes only, and are not intended to provide, nor should they be interpreted as providing any facts regarding, or prediction or forecast of, any environmental risk for any property. Only a Phase I Environmental Site Assessment performed by an environmental professional can provide information regarding the environmental risk for any property. Additionally, the information provided in this Report is not to be construed as legal advice.

Copyright 2017 by Environmental Data Resources, Inc. All rights reserved. Reproduction in any media or format, in whole or in part, of any report or map of Environmental Data Resources, Inc., or its affiliates, is prohibited without prior written permission.

EDR and its logos (including Sanborn and Sanborn Map) are trademarks of Environmental Data Resources, Inc. or its affiliates. All other trademarks used herein are the property of their respective owners.

595 Camino DE LA Reina
595 Camino DE LA Reina
San Diego, CA 92108

Inquiry Number: 4940860.5
May 24, 2017

The EDR-City Directory Abstract

Environmental Data Resources Inc

6 Armstrong Road
Shelton, CT 06484
800.352.0050
www.edrnet.com

TABLE OF CONTENTS

SECTION

Executive Summary

Findings

City Directory Images

Thank you for your business.
Please contact EDR at 1-800-352-0050
with any questions or comments.

Disclaimer - Copyright and Trademark Notice

This Report contains certain information obtained from a variety of public and other sources reasonably available to Environmental Data Resources, Inc. It cannot be concluded from this Report that coverage information for the target and surrounding properties does not exist from other sources. **NO WARRANTY EXPRESSED OR IMPLIED, IS MADE WHATSOEVER IN CONNECTION WITH THIS REPORT. ENVIRONMENTAL DATA RESOURCES, INC. SPECIFICALLY DISCLAIMS THE MAKING OF ANY SUCH WARRANTIES, INCLUDING WITHOUT LIMITATION, MERCHANTABILITY OR FITNESS FOR A PARTICULAR USE OR PURPOSE. ALL RISK IS ASSUMED BY THE USER. IN NO EVENT SHALL ENVIRONMENTAL DATA RESOURCES, INC. BE LIABLE TO ANYONE, WHETHER ARISING OUT OF ERRORS OR OMISSIONS, NEGLIGENCE, ACCIDENT OR ANY OTHER CAUSE, FOR ANY LOSS OR DAMAGE, INCLUDING, WITHOUT LIMITATION, SPECIAL, INCIDENTAL, CONSEQUENTIAL, OR EXEMPLARY DAMAGES. ANY LIABILITY ON THE PART OF ENVIRONMENTAL DATA RESOURCES, INC. IS STRICTLY LIMITED TO A REFUND OF THE AMOUNT PAID FOR THIS REPORT.** Purchaser accepts this Report "AS IS". Any analyses, estimates, ratings, environmental risk levels or risk codes provided in this Report are provided for illustrative purposes only, and are not intended to provide, nor should they be interpreted as providing any facts regarding, or prediction orforecast of, any environmental risk for any property. Only a Phase I Environmental Site Assessment performed by an environmental professional can provide information regarding the environmental risk for any property. Additionally, the information provided in this Report is not to be construed as legal advice.

Copyright 2017 by Environmental Data Resources, Inc. All rights reserved. Reproduction in any media or format, in whole or in part, of any report or map of Environmental Data Resources, Inc. or its affiliates is prohibited without prior written permission.

EDR and its logos (including Sanborn and Sanborn Map) are trademarks of Environmental Data Resources, Inc. or its affiliates. All other trademarks used herein are the property of their respective owners.

EXECUTIVE SUMMARY

DESCRIPTION

Environmental Data Resources, Inc.'s (EDR) City Directory Abstract is a screening tool designed to assist environmental professionals in evaluating potential liability on a target property resulting from past activities. EDR's City Directory Abstract includes a search and abstract of available city directory data. For each address, the directory lists the name of the corresponding occupant at five year intervals.

Business directories including city, cross reference and telephone directories were reviewed, if available, at approximately five year intervals for the years spanning 1903 through 2014. This report compiles information gathered in this review by geocoding the latitude and longitude of properties identified and gathering information about properties within 660 feet of the target property.

A summary of the information obtained is provided in the text of this report.

RECORD SOURCES

EDR's Digital Archive combines historical directory listings from sources such as Cole Information and Dun & Bradstreet. These standard sources of property information complement and enhance each other to provide a more comprehensive report.

EDR is licensed to reproduce certain City Directory works by the copyright holders of those works. The purchaser of this EDR City Directory Report may include it in report(s) delivered to a customer. Reproduction of City Directories without permission of the publisher or licensed vendor may be a violation of copyright.

Data by infoUSA®

Copyright©2008
All Rights Reserved

RESEARCH SUMMARY

The following research sources were consulted in the preparation of this report. An "X" indicates where information was identified in the source and provided in this report.

Year	Source	TP	Adjoining	Text Abstract	Source Image
2014	EDR Digital Archive	-	X	X	-
	EDR Digital Archive	X	X	X	-
2010	EDR Digital Archive	-	X	X	-
	EDR Digital Archive	X	X	X	-
2006	Haines Company, Inc.	-	X	X	-
	Haines Company, Inc.	X	X	X	-
2000	Haines & Company	-	X	X	X
	Haines & Company	X	X	X	X
1995	PACIFIC BELL WHITE PAGES	-	X	X	-
	PACIFIC BELL WHITE PAGES	X	X	X	-
1992	PACIFIC BELL WHITE PAGES	-	X	X	-
	PACIFIC BELL WHITE PAGES	X	X	X	-

EXECUTIVE SUMMARY

Year	Source	TP	Adjoining	Text Abstract	Source Image
1991	PACIFIC BELL WHITE PAGES	-	X	X	-
1989	Pacific Bell	-	X	X	-
	Pacific Bell	X	X	X	-
1985	PACIFIC BELL WHITE PAGES	-	X	X	-
	PACIFIC BELL WHITE PAGES	X	X	X	-
1984	R. L. Polk & Co.	-	X	X	X
	R. L. Polk & Co.	X	X	X	X
1980	R. L. Polk & Co.	-	X	X	X
	R. L. Polk & Co.	X	X	X	X
1976	Luskey Brothers & Co., Inc.	-	-	-	-
1975	R. L. Polk & Co.	-	X	X	X
	R. L. Polk & Co.	X	X	X	X
1971	Community Directory Co.	-	-	-	-
1970	John M. Ducy	-	X	X	-
1966	R. L. Polk & Co.	-	X	X	X
1965	Luskey Brothers Co., Inc.	-	-	-	-
1962	Community Directory Co.	-	-	-	-
1961	R. L. Polk & Co.	-	-	-	-
1960	The Pacific Telephone Telegraph Co.	-	X	X	-
1956	R. L. Polk & Co.	-	-	-	-
1955	R. L. Polk & Co.	-	X	X	-
1952	R. L. Polk Co. of California	-	-	-	-
1950	The Pacific Telephone Telegraph Co.	-	-	-	-
1948	San Diego Directory Co.	-	-	-	-
1945	San Diego Directory Co.	-	-	-	-
1943	San Diego Directory Co.	-	-	-	-
1940	San Diego Directory Co.	-	-	-	-
1938	San Diego Directory Co.	-	-	-	-
1933	San Diego Directory Co.	-	-	-	-
1927	San Diego Directory Co.	-	-	-	-
1921	San Diego Directory Co. Inc.	-	-	-	-
1907	San Diego Directory Co.	-	-	-	-
1903	San Diego Directory Co.	-	-	-	-

EXECUTIVE SUMMARY

SELECTED ADDRESSES

The following addresses were selected by the client, for EDR to research. An "X" indicates where information was identified.

Address	*Type*	*Findings*
588 Camino Del Rio North	Client Entered	X
510 Camino De La Reina	Client Entered	X
730 Camino Del Rio North	Client Entered	X
631 Camino Del Rio South	Client Entered	X
641 Camino Del Rio South	Client Entered	X
5030 Camino De La Siesta	Client Entered	X
591 Camino De La Reina	Client Entered	X

FINDINGS

TARGET PROPERTY INFORMATION

ADDRESS

595 Camino DE LA Reina
San Diego, CA 92108

FINDINGS DETAIL

Target Property research detail.

CAMINO DEL RIO N

588 CAMINO DEL RIO N

Year	Uses	Source
2006	EDITION LINCOLN MERCURY	Haines Company, Inc.
	HERTZ LOCAL	Haines Company, Inc.
	MERCURY	Haines Company, Inc.
	MERCURY WITT LINCOLN	Haines Company, Inc.
	WITT WITT LINCOLN	Haines Company, Inc.
1989	El Camino Acceptance Corp	Pacific Bell
	J R Townsend Co Inc	Pacific Bell
	Townsend Daihatsu	Pacific Bell
	Townsend J R Co Inc	Pacific Bell
	Townsend Leasing	Pacific Bell
	TownsendLincoln Mercury	Pacific Bell
	TOWNSENDLINCOLN MERCURY MERKUR DAJHATSU	Pacific Bell
1985	TOWNSEND ULINCOLN MERCURY NEW & USED CAR DEPT	PACIFIC BELL WHITE PAGES

Camino del Rio N

588 Camino del Rio N

Year	Uses	Source
2014	ESCONDIDO LINCOLN - MERCURY	EDR Digital Archive
	WITT LINCOLN MERCURY	EDR Digital Archive
2010	FRN OF SAN DIEGO LLC	EDR Digital Archive
	WITT LINCOLN-MERCURY INC	EDR Digital Archive

FINDINGS

Camino Del Rio North

588 Camino Del Rio North

Year	*Uses*	*Source*	
2006	EDITION LINCOLN MERCURY	Haines Company, Inc.	
	HERTZ LOCAL	Haines Company, Inc.	
	MERCURY	Haines Company, Inc.	
	MERCURY WITT LINCOLN	Haines Company, Inc.	
	WITT WITT LINCOLN	Haines Company, Inc.	
2000	ENTERPRISE	Haines & Company	Image pg. A1
	LINCOLN MERCURY	Haines & Company	Image pg. A1
	LINCOLN MERCURY IN	Haines & Company	Image pg. A1
	MISSION VLY	Haines & Company	Image pg. A1
	MISSN VALLEY	Haines & Company	Image pg. A1
	RENT A CAR	Haines & Company	Image pg. A1
	SIESTA	Haines & Company	Image pg. A1
	WITT Ann N	Haines & Company	Image pg. A1
1995	Townsend Lincoln Mercury	PACIFIC BELL WHITE PAGES	
1992	DAIHATS U	PACIFIC BELL WHITE PAGES	
	Daihatsu Parts Dept.....	PACIFIC BELL WHITE PAGES	
	El Camino Acceptance Corp	PACIFIC BELL WHITE PAGES	
	J RTownsend Co Inc	PACIFIC BELL WHITE PAGES	
	Mercury Daihatsu New Car Dept	PACIFIC BELL WHITE PAGES	
	Townsend Daihatsu	PACIFIC BELL WHITE PAGES	
	Townsend J R Co Inc	PACIFIC BELL WHITE PAGES	
	Townsend Leasing	PACIFIC BELL WHITE PAGES	
	Townsend Leasing & Auto Rental	PACIFIC BELL WHITE PAGES	
	Used Car Dept.....	PACIFIC BELL WHITE PAGES	
1989	El Camino Acceptance Corp	Pacific Bell	
	J R Townsend Co Inc	Pacific Bell	
	Townsend Daihatsu	Pacific Bell	
	Townsend J R Co Inc	Pacific Bell	
	Townsend Leasing	Pacific Bell	
	TownsendLincoln Mercury	Pacific Bell	
	TOWNSENDLINCOLN MERCURY MERKUR DAJHATSU	Pacific Bell	
1985	TOWNSEND ULINCOLN MERCURY NEW & USED CAR DEPT	PACIFIC BELL WHITE PAGES	
1984	Townsend J R Leasing Co Inc auto leasing	R. L. Polk & Co.	Image pg. A7
	Townsend Lincoln Mercury	R. L. Polk & Co.	Image pg. A7

FINDINGS

Year	Uses	Source	
1980	leasing	R. L. Polk & Co.	Image pg. A10
	Townsend J R Leasing Co Inc auto	R. L. Polk & Co.	Image pg. A10
	Townsend Lincoln Mercury	R. L. Polk & Co.	Image pg. A10
1975	Townsend J R Co auto leasing	R. L. Polk & Co.	Image pg. A13
	Townsend Lincoln Mercury	R. L. Polk & Co.	Image pg. A13

CAMINO DEL RIO ST N

588 CAMINO DEL RIO ST N

Year	Uses	Source	
2000	ENTERPRISE	Haines & Company	Image pg. A1
	LINCOLN MERCURY	Haines & Company	Image pg. A1
	LINCOLN MERCURY IN	Haines & Company	Image pg. A1
	MISSION VLY	Haines & Company	Image pg. A1
	MISSN VALLEY	Haines & Company	Image pg. A1
	RENT A CAR	Haines & Company	Image pg. A1
	SIESTA	Haines & Company	Image pg. A1
	WITT Ann N	Haines & Company	Image pg. A1
1984	Townsend J R Leasing Co Inc auto leasing	R. L. Polk & Co.	Image pg. A7
	Townsend Lincoln Mercury	R. L. Polk & Co.	Image pg. A7
1980	leasing	R. L. Polk & Co.	Image pg. A10
	Townsend J R Leasing Co Inc auto	R. L. Polk & Co.	Image pg. A10
	Townsend Lincoln Mercury	R. L. Polk & Co.	Image pg. A10
1975	Townsend J R Co auto leasing	R. L. Polk & Co.	Image pg. A13
	Townsend Lincoln Mercury	R. L. Polk & Co.	Image pg. A13

N CAMINO DEL RIO

588 N CAMINO DEL RIO

Year	Uses	Source
1995	Townsend Lincoln Mercury	PACIFIC BELL WHITE PAGES
1992	DAIHATS U	PACIFIC BELL WHITE PAGES
	Daihatsu Parts Dept.....	PACIFIC BELL WHITE PAGES
	El Camino Acceptance Corp	PACIFIC BELL WHITE PAGES
	J RTownsend Co Inc	PACIFIC BELL WHITE PAGES
	Mercury Daihatsu New Car Dept	PACIFIC BELL WHITE PAGES
	Townsend Daihatsu	PACIFIC BELL WHITE PAGES
	Townsend J R Co Inc	PACIFIC BELL WHITE PAGES
	Townsend Leasing	PACIFIC BELL WHITE PAGES

FINDINGS

Year	Uses	Source
1992	Townsend Leasing & Auto Rental	PACIFIC BELL WHITE PAGES
	Used Car Dept.....	PACIFIC BELL WHITE PAGES

FINDINGS

ADJOINING PROPERTY DETAIL

The following Adjoining Property addresses were researched for this report. Detailed findings are provided for each address.

C IM ON DE LA REIINA

720 C IM ON DE LA REIINA

Year	*Uses*	*Source*
1992	Zannl Peter L	PACIFIC BELL WHITE PAGES

CAININO DE LA REINA

591 CAININO DE LA REINA

Year	*Uses*	*Source*
1992	Ambassador Insurance Services Inc	PACIFIC BELL WHITE PAGES
	Front La Jolla Telephones Call	PACIFIC BELL WHITE PAGES
	Ambassador Marketing PO Box 2115 Natl Cty.....	PACIFIC BELL WHITE PAGES
	Ambassador Limousine Service	PACIFIC BELL WHITE PAGES

CAMIN 00DELA REINA

591 CAMIN 00DELA REINA

Year	*Uses*	*Source*
1992	von Rosen GE	PACIFIC BELL WHITE PAGES

CAMINITO FORMBY

646 CAMINITO FORMBY

Year	*Uses*	*Source*
1992	Vajda Janos	PACIFIC BELL WHITE PAGES
	Fax Line.	PACIFIC BELL WHITE PAGES
	Vaida George	PACIFIC BELL WHITE PAGES

CAMINITO PARTIDA

631 CAMINITO PARTIDA

Year	*Uses*	*Source*
1992	Degen B	PACIFIC BELL WHITE PAGES
	Degen Beverly.....	PACIFIC BELL WHITE PAGES
	Degen Burton & Jane	PACIFIC BELL WHITE PAGES

Year	Uses	Source
1992	Degelsmith Rick & Lisa.....	PACIFIC BELL WHITE PAGES
	Degelsmith Kim	PACIFIC BELL WHITE PAGES
	Degelsmnith Barbara	PACIFIC BELL WHITE PAGES

CAMINO CATALONIA

745 CAMINO CATALONIA

Year	Uses	Source
1985	MARKELL ROBT E	PACIFIC BELL WHITE PAGES

CAMINO D LA ROINA

720 CAMINO D LA ROINA

Year	Uses	Source
1992	Casey Robert	PACIFIC BELL WHITE PAGES

CAMINO DE LA MITRA

591 CAMINO DE LA MITRA

Year	Uses	Source
1985	NORRELL TEMPORARY SERVICES	PACIFIC BELL WHITE PAGES

Camino de la Reina

510 Camino de la Reina

Year	Uses	Source
2014	ORTIZ MICHAEL G	EDR Digital Archive
	FIT PROPERTIES	EDR Digital Archive
2010	CAROLYN WATSON DUBISCH	EDR Digital Archive
	FIT PROPERTIES	EDR Digital Archive
	MEXICO INSURANCE SERVICES INC	EDR Digital Archive
	ORTIZ MICHAEL G	EDR Digital Archive

CAMINO DE LA REINA

510 CAMINO DE LA REINA

Year	Uses	Source
2006	APARTMENTS	Haines Company, Inc.
	e ADAMIAN Andrew	Haines Company, Inc.
	BAKALJaire	Haines Company, Inc.
	8 LACKWOOD Dana	Haines Company, Inc.

FINDINGS

Year	Uses	Source
2006	o BULLARD Matthew	Haines Company, Inc.
	e BUNTON Thomas D	Haines Company, Inc.
	CASTROCharlene	Haines Company, Inc.
	CELLI Massimiliano	Haines Company, Inc.
	DACKGayle	Haines Company, Inc.
	DOERNERJeff	Haines Company, Inc.
	OUBISCH Robert	Haines Company, Inc.
	FREEMAN Roger	Haines Company, Inc.
	HAWKINS Charles	Haines Company, Inc.
	HERSCHELMAN	Haines Company, Inc.
	Philip	Haines Company, Inc.
	HOWELLSteven	Haines Company, Inc.
	JACOBS Lauren	Haines Company, Inc.
	JONES Ronald	Haines Company, Inc.
	t KEAYS Wallace	Haines Company, Inc.
	LURINGJan	Haines Company, Inc.
	MALOOFJoe	Haines Company, Inc.
	MARTINEZ VG	Haines Company, Inc.
	OMASSEYSharon	Haines Company, Inc.
	MAUROCarmnnelo	Haines Company, Inc.
	MOBLEY Byron	Haines Company, Inc.
	NOWICKI Thomas	Haines Company, Inc.
	PACCHINI Alberto	Haines Company, Inc.
	o PARMLEY Danah	Haines Company, Inc.
	OQUIROZEduardo	Haines Company, Inc.
	REYES Ernest	Haines Company, Inc.
	RILEY Deborah	Haines Company, Inc.
	e ROLAND Troy	Haines Company, Inc.
	SANCHEZAlexandra	Haines Company, Inc.
	SCHAEFER Chris	Haines Company, Inc.
	SHADY Katherine	Haines Company, Inc.
	TRAMONTANA	Haines Company, Inc.
	Virginia	Haines Company, Inc.
	o WROBLEWSKI Mark	Haines Company, Inc.

FINDINGS

Camino De La Reina

510 Camino De La Reina

Year	*Uses*	*Source*
2006	8 LACKWOOD Dana	Haines Company, Inc.
	LURINGJan	Haines Company, Inc.
	TRAMONTANA	Haines Company, Inc.
	APARTMENTS	Haines Company, Inc.
	e ADAMIAN Andrew	Haines Company, Inc.
	BAKALJaire	Haines Company, Inc.
	o BULLARD Matthew	Haines Company, Inc.
	e BUNTON Thomas D	Haines Company, Inc.
	CELLI Massimiliano	Haines Company, Inc.
	DACKGayle	Haines Company, Inc.
	DOERNERJeff	Haines Company, Inc.
	OUBISCH Robert	Haines Company, Inc.
	FREEMAN Roger	Haines Company, Inc.
	HAWKINS Charles	Haines Company, Inc.
	HERSCHELMAN	Haines Company, Inc.
	Philip	Haines Company, Inc.
	HOWELLSteven	Haines Company, Inc.
	JACOBS Lauren	Haines Company, Inc.
	JONES Ronald	Haines Company, Inc.
	t KEAYS Wallace	Haines Company, Inc.
	MALOOFJoe	Haines Company, Inc.
	MARTINEZ VG	Haines Company, Inc.
	OMASSEYSharon	Haines Company, Inc.
	MAUROCarmnnelo	Haines Company, Inc.
	MOBLEY Byron	Haines Company, Inc.
	NOWICKI Thomas	Haines Company, Inc.
	PACCHINI Alberto	Haines Company, Inc.
	OQUIROZEduardo	Haines Company, Inc.
	REYES Ernest	Haines Company, Inc.
	RILEY Deborah	Haines Company, Inc.
	e ROLAND Troy	Haines Company, Inc.
	SANCHEZAlexandra	Haines Company, Inc.
	SCHAEFER Chris	Haines Company, Inc.
	SHADY Katherine	Haines Company, Inc.
	Virginia	Haines Company, Inc.

FINDINGS

Year	Uses	Source	
2006	o WROBLEWSKI Mark	Haines Company, Inc.	
	CASTROCharlene	Haines Company, Inc.	
	o PARMLEY Danah	Haines Company, Inc.	
2000	PERSHING Natalie Trosl	Haines & Company	Image pg. A2
	ESQUERMario	Haines & Company	Image pg. A2
	APARTMENTS	Haines & Company	Image pg. A2
	FAULKNER OR	Haines & Company	Image pg. A2
	MALOOFJoe	Haines & Company	Image pg. A2
	MARTINEZV G	Haines & Company	Image pg. A2
	PAULK Charles J Dr	Haines & Company	Image pg. A2
	PAULKJacqueline	Haines & Company	Image pg. A2
	PERSHING James H	Haines & Company	Image pg. A2
	QUIROZEduardo	Haines & Company	Image pg. A2
	REYESEmest	Haines & Company	Image pg. A2
	SANCHEZ Mark	Haines & Company	Image pg. A2
	TRAMONTANAVirginia	Haines & Company	Image pg. A2
	VACAGabriel	Haines & Company	Image pg. A2
1992	Dhammanungune Somchai	PACIFIC BELL WHITE PAGES	
	Reyes Ernest	PACIFIC BELL WHITE PAGES	
	Harris Walter & Marcy	PACIFIC BELL WHITE PAGES	
	Harris Wanda	PACIFIC BELL WHITE PAGES	
	Esquer Mario	PACIFIC BELL WHITE PAGES	
	Maloof Joe	PACIFIC BELL WHITE PAGES	
	Paulk Charles J Dr & Jacqueline	PACIFIC BELL WHITE PAGES	
	Smith Michael A	PACIFIC BELL WHITE PAGES	
	Janas	PACIFIC BELL WHITE PAGES	
	Prigmore William B	PACIFIC BELL WHITE PAGES	
	Tankersley Joe R	PACIFIC BELL WHITE PAGES	

CAMINO DE LA REINA

510 CAMINO DE LA REINA

Year	Uses	Source
1992	Dhammanungune Somchai	PACIFIC BELL WHITE PAGES
	Tankersley Joe R	PACIFIC BELL WHITE PAGES
	Smith Michael A	PACIFIC BELL WHITE PAGES
	Reyes Ernest	PACIFIC BELL WHITE PAGES
	Prigmore William B	PACIFIC BELL WHITE PAGES
	Paulk Charles J Dr & Jacqueline	PACIFIC BELL WHITE PAGES

FINDINGS

Year	Uses	Source
1992	Maloof Joe	PACIFIC BELL WHITE PAGES
	Janas	PACIFIC BELL WHITE PAGES
	Harris Wanda	PACIFIC BELL WHITE PAGES
	Harris Walter & Marcy	PACIFIC BELL WHITE PAGES
	Esquer Mario	PACIFIC BELL WHITE PAGES

Camino de la Reina

550 Camino de la Reina

Year	Uses	Source
2014	PDA INVESTMENTS INC	EDR Digital Archive
2010	TMK CO	EDR Digital Archive
	VIVAVOIP INC	EDR Digital Archive

CAMINO DE LA REINA

550 CAMINO DE LA REINA

Year	Uses	Source
2006	SAX Malcolm	Haines Company, Inc.
	SILVERSTEIN	Haines Company, Inc.
	Mildred SINGHNoel A	Haines Company, Inc.
	e TEATAI ARIKI Peter	Haines Company, Inc.
	ZIMMERMANKathiy	Haines Company, Inc.
	APARTMENTS	Haines Company, Inc.
	ADAMI Leslie	Haines Company, Inc.
	o AKRAM Mary	Haines Company, Inc.
	r 6 ALMANZAGary	Haines Company, Inc.
	o AL THANIl Khalid	Haines Company, Inc.
	o ARIKI Peter	Haines Company, Inc.
	e ARNOLD Thor	Haines Company, Inc.
	e BALABANIAN Saris	Haines Company, Inc.
	BENNOUNAMonsour	Haines Company, Inc.
	c BEUGEN Robert	Haines Company, Inc.
	o DABOUL Vivian	Haines Company, Inc.
	e DANGELO	Haines Company, Inc.
	Gioacchino	Haines Company, Inc.
	DELANEY Robert	Haines Company, Inc.
	DIAZJose	Haines Company, Inc.
	DODELSHarvey	Haines Company, Inc.

FINDINGS

Year	Uses	Source
2006	FARRIS Ascension	Haines Company, Inc.
	e GIBSON Leonard	Haines Company, Inc.
	e GROSS Jennifer	Haines Company, Inc.
	HUMPHRIES David	Haines Company, Inc.
	o JAY Anthony 00 a	Haines Company, Inc.
	KOLOSKI Ted	Haines Company, Inc.
	KUHLS Elizabeth	Haines Company, Inc.
	MENDEZ Donaldo	Haines Company, Inc.
	MORENO Linlsey	Haines Company, Inc.
	MUNTEANGeorgeta	Haines Company, Inc.
	NEWTON Dennis	Haines Company, Inc.
	PETERSONJohn	Haines Company, Inc.
	e PRESSJanis	Haines Company, Inc.
	PURVISDUS Doug	Haines Company, Inc.
	e ROLAND Isaac	Haines Company, Inc.
1992	Arnold Thor	PACIFIC BELL WHITE PAGES
	Domitrowsky Brandon	PACIFIC BELL WHITE PAGES
	Dommer V.....	PACIFIC BELL WHITE PAGES
	Fisher Alison	PACIFIC BELL WHITE PAGES
	Fisher Allen & Carolyn	PACIFIC BELL WHITE PAGES
	Fletcher Todd Neal & Neal Scott	PACIFIC BELL WHITE PAGES
	Fletcher Tom.	PACIFIC BELL WHITE PAGES
	Peterson John S	PACIFIC BELL WHITE PAGES
	i Pringle William A	PACIFIC BELL WHITE PAGES

565 CAMINO DE LA REINA

Year	Uses	Source
1989	Mission Valley Branch	Pacific Bell

Camino de la Reina

580 Camino de la Reina

Year	Uses	Source
2014	CASEY ALLEN BREWER	EDR Digital Archive
	VANEGAS CHILD CARE SVCS	EDR Digital Archive
	PAC	EDR Digital Archive
	MITRA JEWELRY	EDR Digital Archive
2010	MITRA JEWELRY	EDR Digital Archive
	VANEGAS CHILD CARE SVCS	EDR Digital Archive

FINDINGS

Year	Uses	Source
2010	ROUGH DIAMOND DEALS LLC	EDR Digital Archive
	SANDRA BILL	EDR Digital Archive

CAMINO DE LA REINA

580 CAMINO DE LA REINA

Year	Uses	Source
2006	APARTMENTS	Haines Company, Inc.
	9 BARBAGustavo	Haines Company, Inc.
	BAYATIMitra	Haines Company, Inc.
	BEATTY Craig	Haines Company, Inc.
	BELIN Rose	Haines Company, Inc.
	B 11 LLE	Haines Company, Inc.
	BILLS	Haines Company, Inc.
	BLOND Damien	Haines Company, Inc.
	CASIAN Ricardo	Haines Company, Inc.
	CHUBS Thomas	Haines Company, Inc.
	CLIFFORD Chardlotte	Haines Company, Inc.
	e CORDOV	Haines Company, Inc.
	Esperanza L	Haines Company, Inc.
	DIERICKXAnne	Haines Company, Inc.
	EASLEY Preston	Haines Company, Inc.
	ELAD Domn	Haines Company, Inc.
	ELLIS Michael 00 a	Haines Company, Inc.
	GODBECK Mary	Haines Company, Inc.
	HYMAS Tammy	Haines Company, Inc.
	HYMASTAMMY	Haines Company, Inc.
	KHODOSBoris A	Haines Company, Inc.
	KHODOS Bods A	Haines Company, Inc.
	OKOPCHINSKYIsaak	Haines Company, Inc.
	KUHN Barbara	Haines Company, Inc.
	LOSHMitchell	Haines Company, Inc.
	MERRILES Ralph	Haines Company, Inc.
	MOSS David	Haines Company, Inc.
	PACHEO Larrny	Haines Company, Inc.
	SLOAN Pamela	Haines Company, Inc.
	STAHLDirk	Haines Company, Inc.
	SUMERS Ralph	Haines Company, Inc.
	SUZUKI Joel	Haines Company, Inc.

FINDINGS

Year	Uses	Source
2006	SUZUKIJoel	Haines Company, Inc.
	THOMPSON Linda	Haines Company, Inc.
	TINDALL Alan	Haines Company, Inc.
	TRAVER Judith	Haines Company, Inc.
	e UPLAND Deborah	Haines Company, Inc.
	VANEGAS Michetle	Haines Company, Inc.
	WRIGHT P J	Haines Company, Inc.
	e ACEMISAJan	Haines Company, Inc.
1992	Wright P J	PACIFIC BELL WHITE PAGES
	Wehner Neil & Cathy	PACIFIC BELL WHITE PAGES
	Wehner John & Suzanne	PACIFIC BELL WHITE PAGES
	Sumers Ralph & Betty	PACIFIC BELL WHITE PAGES
	River Scene	PACIFIC BELL WHITE PAGES
	Banta Art & Lois	PACIFIC BELL WHITE PAGES
	Ellis Michael A	PACIFIC BELL WHITE PAGES
	Ellis Michael E.....	PACIFIC BELL WHITE PAGES
	Ellis Michael R...	PACIFIC BELL WHITE PAGES
	Ferguson B J	PACIFIC BELL WHITE PAGES
	Ferguson Benali	PACIFIC BELL WHITE PAGES
	Fredericksen Jeff	PACIFIC BELL WHITE PAGES
	Fredericksen M N & M E	PACIFIC BELL WHITE PAGES
	Le Satz George	PACIFIC BELL WHITE PAGES
	Wright PK	PACIFIC BELL WHITE PAGES

Camino de la Reina

591 Camino de la Reina

Year	Uses	Source
2014	WINSHIP WILLIAM R LAW OFFICES	EDR Digital Archive
	BOHART GERALD L APC LAW OFCS	EDR Digital Archive
	EXELIS INC	EDR Digital Archive
	CORE ACADEMIC SOLUTIONS LLC	EDR Digital Archive
	WORKWAY	EDR Digital Archive
	PRESTIGE FLAG & BANNER CO	EDR Digital Archive
	GABLE PUBLIC RELATIONS LLC	EDR Digital Archive
	ASSOCIATION OF CAR CNTRY EXPAN	EDR Digital Archive
	PACIFIC COAST GROCERS IMP/EXP	EDR Digital Archive
	JASON R KRNBERG MD A PROF CORP	EDR Digital Archive
	EL CAJON LUXURY CARS INC	EDR Digital Archive

FINDINGS

Year	Uses	Source
2014	LAW OFFICES OF MARTIN SCHMIDT	EDR Digital Archive
	RAM LABORATORIES	EDR Digital Archive
	L1 TECHNOLOGIES INC	EDR Digital Archive
	VECTOR PLANNING & SERVICES INC	EDR Digital Archive
	BOB BAKER AUTOMOTIVE INC	EDR Digital Archive
	CURTIS MORING INSUR AGCY INC	EDR Digital Archive
	HEALTHSOUTH CORPORATION	EDR Digital Archive
	BROWN GAYLIA DIANNE PH D	EDR Digital Archive
	CUSHMAN PROPERTIES LP	EDR Digital Archive
	PNC BANK NATIONAL ASSOCIATION	EDR Digital Archive
	ENTREX HOLDINGS LP	EDR Digital Archive
	CUSHMAN FAMILY FOUNDATION	EDR Digital Archive
	CUSHMAN INVESTMENTS LLC	EDR Digital Archive
	LAWLOGIC LLC	EDR Digital Archive
	MOON WALKER CHRISTINE	EDR Digital Archive
	PULICE CONSTRUCTION INC	EDR Digital Archive
	LEBOY SALLY MS MFT	EDR Digital Archive
	LORNA HECHT MFT	EDR Digital Archive
	XCHAU THERAPY	EDR Digital Archive
	TIERRA BLANCA PROP OWNRS ASSN	EDR Digital Archive
	FUTTERMAN LORI A PHD	EDR Digital Archive
	SATORI WORLD MEDICAL INC	EDR Digital Archive
	FINANCIAL PLANNING CONSULTANTS	EDR Digital Archive
	DOC CHAOS	EDR Digital Archive
	HUMANSCALE INC OF CA	EDR Digital Archive
	HITACHI SOLUTIONS AMERICA LTD	EDR Digital Archive
	FAR WEST AMERICAN IRON INC	EDR Digital Archive
	SILBERRAD DEVELOPMENT INC	EDR Digital Archive
	OMEARA WARREN E PHD	EDR Digital Archive
	TAM LESLIE WESTLUND MD	EDR Digital Archive
	ORNISH STEVEN A MD	EDR Digital Archive
	CASSELL DR JON WILLIAM	EDR Digital Archive
	K CHAU THERAPY	EDR Digital Archive
	BAKER MOTORS INC	EDR Digital Archive
	SIMPLEBOND INSURANCE SERVICES	EDR Digital Archive
	CALCO INSURANCE AGENTS & BROKE	EDR Digital Archive
	EDGEWOOD PARTNERS INSUR CTR	EDR Digital Archive
	COLE MICHAEL	EDR Digital Archive

FINDINGS

Year	Uses	Source
2014	IMARKETAMERICA INC	EDR Digital Archive
	TD AMERITRADE CLEARING INC	EDR Digital Archive
	FIRST COMMAND FINANCIAL PLG	EDR Digital Archive
	FLEETRIDGE FINANCIAL INC	EDR Digital Archive
	CYDIO GROUP	EDR Digital Archive
	FORREST CREEK ASSOCIATES LTD	EDR Digital Archive
	DUNHILL STAFFING SYSTEMS OF SA	EDR Digital Archive
	WORKWAY	EDR Digital Archive
	MARIPOSA SOFTWARE INC	EDR Digital Archive
	GREG CARINCI	EDR Digital Archive
	MITCHEL D PERLMAN PHD	EDR Digital Archive
	SJC BEHAVIORIAL HEALTH	EDR Digital Archive
	SPACE AND C4I ASSOCIATES LLC	EDR Digital Archive
	MIND-BODY SCIENCE INSTITUTE	EDR Digital Archive
	CFG MESSENGER & DELIVERY SVC	EDR Digital Archive
	SENTEL CORPORATION	EDR Digital Archive
	DONN C GILMORE & ASSOC INC	EDR Digital Archive
	BONK ACCOUNTANCY CORP	EDR Digital Archive
	HARMATA & ASSOCIATES	EDR Digital Archive
	SKILLIN SHAWN	EDR Digital Archive
	DANIEL S BELSKY A PROF CORP	EDR Digital Archive
	BONER & STERN A PROF CORP	EDR Digital Archive
	STASSINOPOULOS NANCY LAW OFFS	EDR Digital Archive
	WHITE & ROBINSON A PROF	EDR Digital Archive
	ROBINSON IRL R WHT & ROBINSON	EDR Digital Archive
	GOLDEN STATE LAW GROUP	EDR Digital Archive
	NATIONAL ASSOCIATION OF	EDR Digital Archive
	CATHERINE MOORE DM	EDR Digital Archive
	YOUNG MINNEY & CORR LLP	EDR Digital Archive
	MURTECH INC	EDR Digital Archive
	KRAMER SHELLEY CHERNOFF PHD	EDR Digital Archive
	DEBT ACCREDITED	EDR Digital Archive
	PSH DEVELOPMENT LLC	EDR Digital Archive
	WHITE-ATTERBURY LLC	EDR Digital Archive
	KYLE J MARX INC	EDR Digital Archive
	LEEDS BERTHA	EDR Digital Archive
	DMH LINDO PASEO LLC	EDR Digital Archive
	DETAILS CNSTR & DESIGN INC	EDR Digital Archive

FINDINGS

Year	Uses	Source
2014	INTELLISOLUTIONS INC	EDR Digital Archive
	JURGEMEYER ENTERPRISES INC	EDR Digital Archive
	ACCREDITED RELIEF CONS LLC	EDR Digital Archive
	TERANOVA CONSULTING GROUP INC	EDR Digital Archive
	BIG BLUE SERVICES INC	EDR Digital Archive
	MARINE CORPS UNITED STATES	EDR Digital Archive
	OUTSOURCE TECHNICAL LLC	EDR Digital Archive
	BELSKY & ASSOCIATES PC	EDR Digital Archive
	SUNRISE MORTGAGE & INV CO	EDR Digital Archive
2010	CARDOZA ENTERTAINMENT	EDR Digital Archive
	BELSKY & ASSOCIATES PC	EDR Digital Archive
	NATIONAL CITY MORTGAGE CO	EDR Digital Archive
	MARINE CORE RCRUTING PLACEMENT	EDR Digital Archive
	OUTSOURCE TECHNICAL LLC	EDR Digital Archive
	ENVIRONMENTAL SERVICES DIV	EDR Digital Archive
	METRO NETWORKS COMMUNICATIONS	EDR Digital Archive
	SAFETY ALERT INC	EDR Digital Archive
	ARIZMENDI FERNANDO	EDR Digital Archive
	TICKETMASTER CORPORATION	EDR Digital Archive
	T3W BUSINESS SOLUTIONS INC	EDR Digital Archive
	SIX STRING MANAGEMENT LLC	EDR Digital Archive
	CORVEL CORPORATION	EDR Digital Archive
	ECO REBOX LLC	EDR Digital Archive
	PARAGON SOLUTIONS & TECH	EDR Digital Archive
	CYDIO GROUP	EDR Digital Archive
	JURGEMEYER ENTERPRISES INC	EDR Digital Archive
	HARRIS CORPORATION	EDR Digital Archive
	BONER & STERN A PROF CORP	EDR Digital Archive
	STASSINOPOULOS NANCY LAW OFFS	EDR Digital Archive
	WHITE & ROBINSON A PROF	EDR Digital Archive
	ROBINSON IRL R WHT & ROBINSON	EDR Digital Archive
	SKILLIN SHAWN	EDR Digital Archive
	EMA INC	EDR Digital Archive
	APPLE TAX GROUP	EDR Digital Archive
	BONK ACCOUNTANCY CORP	EDR Digital Archive
	BOB BAKER FAMILY FOUNDATION	EDR Digital Archive
	DARLINGTON INC	EDR Digital Archive

FINDINGS

Year	Uses	Source
2010	VECTOR PLANNING & SERVICES INC	EDR Digital Archive
	MIND-BODY SCIENCE INSTITUTE	EDR Digital Archive
	VPSI INC	EDR Digital Archive
	CFG MESSENGER & DELIVERY SVC	EDR Digital Archive
	STC SUBMARINE SYSTEMS	EDR Digital Archive
	INTELLISOLUTIONS INC	EDR Digital Archive
	DOC CHAOS	EDR Digital Archive
	ANNOVA TECHNOLOGIES INC	EDR Digital Archive
	GREG CARINCI	EDR Digital Archive
	VCAT LLC	EDR Digital Archive
	CATHERINE MOORE DM	EDR Digital Archive
	EDO CORP	EDR Digital Archive
	GRAND & STRAND LLC	EDR Digital Archive
	SIDECOM INC	EDR Digital Archive
	STARLITE GLOBAL INC	EDR Digital Archive
	OMEARA WARREN E PHD	EDR Digital Archive
	SUSHEN HEH ETERNAL LOTUS FNDTN	EDR Digital Archive
	KYLE J MARX INC	EDR Digital Archive
	CARTISTRY INC	EDR Digital Archive
	LAGUNA NIGUEL FREDS INC	EDR Digital Archive
	CHEFAXEL INC	EDR Digital Archive
	LEEDS BERTHA	EDR Digital Archive
	CALIFORNIA ZEPHYR	EDR Digital Archive
	LEEDS FRED S	EDR Digital Archive
	WHITE-DEL DIOS LLC	EDR Digital Archive
	HOA CERTS INC	EDR Digital Archive
	RHR LLC	EDR Digital Archive
	FINANCIALLY SOUND	EDR Digital Archive
	MITCHEL D PERLMAN PHD	EDR Digital Archive
	SATORI WORLD MEDICAL INC	EDR Digital Archive
	ALPHA TRUST CHIROPRACTIC CTR	EDR Digital Archive
	DUNHILL STAFFING SYSTEMS OF SA	EDR Digital Archive
	MARIPOSA SOFTWARE INC	EDR Digital Archive
	FIRST DATA CORPORATION	EDR Digital Archive
	LAW OFFICES OF RJ HAYNIE	EDR Digital Archive
	HEARN COMPANY	EDR Digital Archive
	VILLA NUEVA BAKERY INC	EDR Digital Archive
	BOB BAKER AUTO GROUP	EDR Digital Archive

FINDINGS

Year	Uses	Source
2010	DEBORAH FOX & ASSOC	EDR Digital Archive
	PNC MORTGAGE	EDR Digital Archive
	WADDELL & REED INC	EDR Digital Archive
	TD AMERITRADE CLEARING INC	EDR Digital Archive
	WELLS FARGO BANK NATIONAL ASSN	EDR Digital Archive
	COLE MICHAEL	EDR Digital Archive
	PROGRESSIVE CASUALTY INSUR CO	EDR Digital Archive
	REKAB PRPTS A CAL LTD PARTNR	EDR Digital Archive
	EDGEWOOD PARTNERS INSUR CTR	EDR Digital Archive
	MMZ ASSOC INC	EDR Digital Archive
	PUBLISHERS DEVELOPMENT CORP	EDR Digital Archive
	CASSELL DR JON WILLIAM	EDR Digital Archive
	TAM LESLIE WESTLUND MD	EDR Digital Archive
	ORNISH STEVEN A MD	EDR Digital Archive
	FM CONSULTING GROUP LLC	EDR Digital Archive
	SILBERRAD DEVELOPMENT INC	EDR Digital Archive
	MARK 4 TRANSMISSIONS INC	EDR Digital Archive
	LEBOY SALLY MS MFT	EDR Digital Archive
	KRAMER SHELLEY CHERNOFF PHD	EDR Digital Archive
	MOON WALKER CHRISTINE	EDR Digital Archive
	NATIONAL CITY MORTGAGE CO	EDR Digital Archive
	HEALTHSOUTH CORPORATION	EDR Digital Archive
	CURTIS MORING INSURANCE AGENCY	EDR Digital Archive
	BOB BAKER AUTOMOTIVE INC	EDR Digital Archive
	DOCUBANC	EDR Digital Archive
	PACIFIC COAST GROCERS IMP/EXP	EDR Digital Archive
	PRESTIGE FLAG & BANNER CO	EDR Digital Archive
	SUNRISE MORTGAGE & INV CO	EDR Digital Archive
	THREE STAR PROPERTIES LTD	EDR Digital Archive
	CNA FORCLOSURE SERVICES INC	EDR Digital Archive
	CONSOLIDATED GROUP INC	EDR Digital Archive
	KAPLAN MARC P SPCL MSTR RCVR	EDR Digital Archive
	LEGACY GROUP RCH INC	EDR Digital Archive
	ALLIED TECHNOLOGY GROUP	EDR Digital Archive
	FIRST COMMAND FINANCIAL PLG	EDR Digital Archive
	JOLTN JOES INC	EDR Digital Archive
	BUSINESS WIRE INC	EDR Digital Archive
	EMA SVC INC	EDR Digital Archive

Year	Uses	Source
2010	CARROLL CANYON GARDENS H O A	EDR Digital Archive
	INLAND ENTERTAINMENT CORP	EDR Digital Archive
	PACIFIC CREST BANK	EDR Digital Archive
	EQUITY NAT FUNDING GROUP INC	EDR Digital Archive
	NYSTROM DANIEL R	EDR Digital Archive
	HERITAGE CONSTRUCTION COMPANY	EDR Digital Archive
	SETTLEMENT ONE	EDR Digital Archive
	JASON R KRNBERG MD A PROF CORP	EDR Digital Archive
	ENVIROTECH DEVELOPMENT PARTNER	EDR Digital Archive
	NAS RECRUITMENT SERVICES	EDR Digital Archive
	BULL-ZI INC	EDR Digital Archive
	BROWN GAYLIA DIANNE PH D	EDR Digital Archive
	UNIFIED MORTGAGE SERVICE INC	EDR Digital Archive
	JERALD A BLUNCK	EDR Digital Archive
	LEEDS GARY M	EDR Digital Archive
	BOHART GERALD L APC LAW OFCS	EDR Digital Archive
	WINSHIP WILLIAM R LAW OFFICES	EDR Digital Archive

Camino De La Reina

591 Camino De La Reina

Year	Uses	Source
2006	FIRST RESOURCE	Haines Company, Inc.
	ANALYTICS LANDSAFETITLE	Haines Company, Inc.
	TECHNOLOGY	Haines Company, Inc.
	SERVICES INC CANDIBJOELJCP	Haines Company, Inc.
	LENDING FAIR HOME	Haines Company, Inc.
	NETWORK LPL FINANCIAL	Haines Company, Inc.
	PAC CREST BANK	Haines Company, Inc.
	STASSINOPOULOS	Haines Company, Inc.
	PRO CORP ATYS WHITE BYRON F	Haines Company, Inc.
	BUILDING	Haines Company, Inc.
	AARON MORTGAGE	Haines Company, Inc.
	GROUP ACCREDITED	Haines Company, Inc.
	NURSINGSERVICES ALLIED	Haines Company, Inc.
	GROUP AMERIQUEST	Haines Company, Inc.
	MORTGAGE BAKER MEDIA	Haines Company, Inc.
	ADVERTISING BELSKY & ASSOCTS	Haines Company, Inc.

FINDINGS

Year	*Uses*	*Source*
2006	LAW OFC BENEFIT	Haines Company, Inc.
	ASSOCIATES BISHOPSTEVEN	Haines Company, Inc.
	ATTY BLUE SHIELD OF CA	Haines Company, Inc.
	ENTERPRISES	Haines Company, Inc.
	BONER & STERN A P	Haines Company, Inc.
	C BONER 0 STEPHEN	Haines Company, Inc.
	ACCOUNTANCY	Haines Company, Inc.
	CORP BRAINWAVEMRDN	Haines Company, Inc.
	THRPY NDLE FRE BROWN GAYLIA D	Haines Company, Inc.
	PHD BUSINESS WIRE INC	Haines Company, Inc.
	FORECLOSURE	Haines Company, Inc.
	CASSELLJONW	Haines Company, Inc.
	DDS CLINIC FORTHE	Haines Company, Inc.
	SEXUALITIES CONSLDTDGROUP	Haines Company, Inc.
	INC CORBIN KATHLEEN	Haines Company, Inc.
	WATTY CORP GALAXY	Haines Company, Inc.
	SCIENTIFIC CUNA MUTUAL	Haines Company, Inc.
	GROUP DARUNGTONINC	Haines Company, Inc.
	DOC CHAOS	Haines Company, Inc.
	DONOHUE MI	Haines Company, Inc.
	KCFP DUNHILLSTAFFING	Haines Company, Inc.
	SYSTEMS EASTON ROSALIEJ	Haines Company, Inc.
	FINANCIAL EMERALDBAY	Haines Company, Inc.
	FINANCIALINC EMVEST	Haines Company, Inc.
	EQUIFUND	Haines Company, Inc.
	MORTGAGE EQUITYNATIONAL	Haines Company, Inc.
	FUNDING GROUP FAIRHOME	Haines Company, Inc.
	LENDING FAIRHOME	Haines Company, Inc.
	LENDING FAIR HOME	Haines Company, Inc.
	LENDING FIRSTCOMMAND	Haines Company, Inc.
	INSURANCESERV FUTTERMANLORI	Haines Company, Inc.
	PHD GERALDLBOHART	Haines Company, Inc.
	AT LAWATTY GOLDENJOSHUAD	Haines Company, Inc.
	MD HEALTHSOUTH	Haines Company, Inc.
	HLTHSTHSDRGNL 1 HM	Haines Company, Inc.
	INSTFORHEALTH	Haines Company, Inc.
	MAINTENANCE J WALTER	Haines Company, Inc.
	THOMPSON KAPLANMARCP	Haines Company, Inc.

FINDINGS

Year	Uses	Source
2006	ATTORNEYAT LAW	Haines Company, Inc.
	KRAMER	Haines Company, Inc.
	SHELLEY	Haines Company, Inc.
	COMMUNICATIONS	Haines Company, Inc.
	LATINOLENDING	Haines Company, Inc.
	SERVICES MARINE ACOUSTICS	Haines Company, Inc.
	INC METRONETWORKS	Haines Company, Inc.
	METRONETWORKS	Haines Company, Inc.
	WESTWOOD ONE MOORECATHERINE	Haines Company, Inc.
	DMD NATIONWDE	Haines Company, Inc.
	ADVERTISING	Haines Company, Inc.
	SERVICE OMEARA WARREN E	Haines Company, Inc.
	PHD PAC CREST BANK	Haines Company, Inc.
	PAC CREST BANK	Haines Company, Inc.
	PATHOLOGY	Haines Company, Inc.
	DGNSTCSPCLSTS	Haines Company, Inc.
	LLC PAVIATONY	Haines Company, Inc.
	PHD PMSSD	Haines Company, Inc.
	PREMENSTRL	Haines Company, Inc.
	SYNDRMECLNC PRESTIGE FLAG INC	Haines Company, Inc.
	PROVIDENT BANK	Haines Company, Inc.
	MORTGAGE RELATIONSHIP	Haines Company, Inc.
	ASSOCIATES ROBINSONIRLR	Haines Company, Inc.
	ATTY ROBINSON IRL R	Haines Company, Inc.
	ARTY SALAMEHWALEED	Haines Company, Inc.
	APHD SETTLEMENTONE	Haines Company, Inc.
	SHORTYSDELI	Haines Company, Inc.
	SILBERRADINC	Haines Company, Inc.
	SIPPLEJAMESH	Haines Company, Inc.
	NANCY STERN RICHARD M	Haines Company, Inc.
	SUNRISE	Haines Company, Inc.
	MORTGAGE TAM LESLIE	Haines Company, Inc.
	WESn TLUND MD TETRATECH INC	Haines Company, Inc.
	THEHEARN	Haines Company, Inc.
	COMPANY THELAWOFFCRS	Haines Company, Inc.
	OF JHN H EVRTT TICKETMASTER	Haines Company, Inc.
	SERVICE INC UNITD NURSING	Haines Company, Inc.
	INTERNATIONAL VALLEY	Haines Company, Inc.

Year	Uses	Source
2006	PATHOLOGYASSOC WESLEY MEDICAL	Haines Company, Inc.
	STAFFING INC WESLEY ROBERT	Haines Company, Inc.
	LAW OFFICE OF WESTIN	Haines Company, Inc.
	ENGINEERING INC WHITE & RBNSN A	Haines Company, Inc.
	PRO CORP ATTYS WHITE & RBNSN	Haines Company, Inc.
	ATTY WHITE BYRON F	Haines Company, Inc.
	ATMY WILSON & CORBIN	Haines Company, Inc.
	WILSONJ MICHAEL	Haines Company, Inc.
	ATTY WINDSOR CAPITAL	Haines Company, Inc.
	WINSHIP WM R JR	Haines Company, Inc.
	LAW ZAMORAJACOBD	Haines Company, Inc.
	LAW OFFICES OF	Haines Company, Inc.
	SLS BOB BAKER	Haines Company, Inc.
	PHD EMERALDBAY	Haines Company, Inc.
	CHERNOFFPHD L 3	Haines Company, Inc.
	PENNERJEFFREY	Haines Company, Inc.
	UNIFIED MORTGAGE	Haines Company, Inc.

CAMINO DE LA REINA

591 CAMINO DE LA REINA

Year	Uses	Source
2006	BUILDING	Haines Company, Inc.
	AARON MORTGAGE	Haines Company, Inc.
	GROUP ACCREDITED	Haines Company, Inc.
	NURSINGSERVICES ALLIED	Haines Company, Inc.
	TECHNOLOGY	Haines Company, Inc.
	GROUP AMERIQUEST	Haines Company, Inc.
	MORTGAGE BAKER MEDIA	Haines Company, Inc.
	ADVERTISING BELSKY & ASSOCTS	Haines Company, Inc.
	LAW OFC BENEFIT	Haines Company, Inc.
	ASSOCIATES BISHOPSTEVEN	Haines Company, Inc.
	ATTY BLUE SHIELD OF CA	Haines Company, Inc.
	SLS BOB BAKER	Haines Company, Inc.
	ENTERPRISES	Haines Company, Inc.
	BONER & STERN A P	Haines Company, Inc.
	C BONER 0 STEPHEN	Haines Company, Inc.
	ACCOUNTANCY	Haines Company, Inc.
	CORP BRAINWAVEMRDN	Haines Company, Inc.

FINDINGS

Year	*Uses*	*Source*
2006	THRPY NDLE FRE BROWN GAYLIA D	Haines Company, Inc.
	PHD BUSINESS WIRE INC	Haines Company, Inc.
	FORECLOSURE	Haines Company, Inc.
	SERVICES INC CANDIBJOELJCP	Haines Company, Inc.
	CASSELLJONW	Haines Company, Inc.
	DDS CLINIC FORTHE	Haines Company, Inc.
	SEXUALITIES CONSLDTDGROUP	Haines Company, Inc.
	INC CORBIN KATHLEEN	Haines Company, Inc.
	WATTY CORP GALAXY	Haines Company, Inc.
	SCIENTIFIC CUNA MUTUAL	Haines Company, Inc.
	GROUP DARUNGTONINC	Haines Company, Inc.
	DOC CHAOS	Haines Company, Inc.
	DONOHUE MI	Haines Company, Inc.
	KCFP DUNHILLSTAFFING	Haines Company, Inc.
	SYSTEMS EASTON ROSALIEJ	Haines Company, Inc.
	PHD EMERALDBAY	Haines Company, Inc.
	FINANCIAL EMERALDBAY	Haines Company, Inc.
	FINANCIALINC EMVEST	Haines Company, Inc.
	EQUIFUND	Haines Company, Inc.
	MORTGAGE EQUITYNATIONAL	Haines Company, Inc.
	FUNDING GROUP FAIRHOME	Haines Company, Inc.
	LENDING FAIRHOME	Haines Company, Inc.
	LENDING FAIR HOME	Haines Company, Inc.
	LENDING FAIR HOME	Haines Company, Inc.
	LENDING FIRSTCOMMAND	Haines Company, Inc.
	FIRST RESOURCE	Haines Company, Inc.
	INSURANCESERV FUTTERMANLORI	Haines Company, Inc.
	PHD GERALDLBOHART	Haines Company, Inc.
	AT LAWATTY GOLDENJOSHUAD	Haines Company, Inc.
	MD HEALTHSOUTH	Haines Company, Inc.
	HLTHSTHSDRGNL 1 HM	Haines Company, Inc.
	INSTFORHEALTH	Haines Company, Inc.
	MAINTENANCE J WALTER	Haines Company, Inc.
	THOMPSON KAPLANMARCP	Haines Company, Inc.
	ATTORNEYAT LAW	Haines Company, Inc.
	KRAMER	Haines Company, Inc.
	SHELLEY	Haines Company, Inc.
	CHERNOFFPHD L 3	Haines Company, Inc.

FINDINGS

Year	Uses	Source
2006	COMMUNICATIONS	Haines Company, Inc.
	ANALYTICS LANDSAFETITLE	Haines Company, Inc.
	LATINOLENDING	Haines Company, Inc.
	NETWORK LPL FINANCIAL	Haines Company, Inc.
	SERVICES MARINE ACOUSTICS	Haines Company, Inc.
	INC METRONETWORKS	Haines Company, Inc.
	METRONETWORKS	Haines Company, Inc.
	WESTWOOD ONE MOORECATHERINE	Haines Company, Inc.
	DMD NATIONWDE	Haines Company, Inc.
	ADVERTISING	Haines Company, Inc.
	SERVICE OMEARA WARREN E	Haines Company, Inc.
	PHD PAC CREST BANK	Haines Company, Inc.
	PAC CREST BANK	Haines Company, Inc.
	PAC CREST BANK	Haines Company, Inc.
	PATHOLOGY	Haines Company, Inc.
	DGNSTCSPCLSTS	Haines Company, Inc.
	LLC PAVIATONY	Haines Company, Inc.
	PENNERJEFFREY	Haines Company, Inc.
	PHD PMSSD	Haines Company, Inc.
	PREMENSTRL	Haines Company, Inc.
	SYNDRMECLNC PRESTIGE FLAG INC	Haines Company, Inc.
	PROVIDENT BANK	Haines Company, Inc.
	MORTGAGE RELATIONSHIP	Haines Company, Inc.
	ASSOCIATES ROBINSONIRLR	Haines Company, Inc.
	ATTY ROBINSON IRL R	Haines Company, Inc.
	ARTY SALAMEHWALEED	Haines Company, Inc.
	APHD SETTLEMENTONE	Haines Company, Inc.
	SHORTYSDELI	Haines Company, Inc.
	SILBERRADINC	Haines Company, Inc.
	SIPPLEJAMESH	Haines Company, Inc.
	STASSINOPOULOS	Haines Company, Inc.
	NANCY STERN RICHARD M	Haines Company, Inc.
	SUNRISE	Haines Company, Inc.
	MORTGAGE TAM LESLIE	Haines Company, Inc.
	WESn TLUND MD TETRATECH INC	Haines Company, Inc.
	THEHEARN	Haines Company, Inc.
	COMPANY THELAWOFFCRS	Haines Company, Inc.
	OF JHN H EVRTT TICKETMASTER	Haines Company, Inc.

FINDINGS

Year	Uses	Source
2006	UNIFIED MORTGAGE	Haines Company, Inc.
	SERVICE INC UNITD NURSING	Haines Company, Inc.
	INTERNATIONAL VALLEY	Haines Company, Inc.
	PATHOLOGYASSOC WESLEY MEDICAL	Haines Company, Inc.
	STAFFING INC WESLEY ROBERT	Haines Company, Inc.
	LAW OFFICE OF WESTIN	Haines Company, Inc.
	ENGINEERING INC WHITE & RBNSN A	Haines Company, Inc.
	PRO CORP ATTYS WHITE & RBNSN	Haines Company, Inc.
	PRO CORP ATYS WHITE BYRON F	Haines Company, Inc.
	ATTY WHITE BYRON F	Haines Company, Inc.
	ATMY WILSON & CORBIN	Haines Company, Inc.
	WILSONJ MICHAEL	Haines Company, Inc.
	ATTY WINDSOR CAPITAL	Haines Company, Inc.
	WINSHIP WM R JR	Haines Company, Inc.
	LAW ZAMORAJACOBD	Haines Company, Inc.
	LAW OFFICES OF	Haines Company, Inc.

Camino De La Reina

591 Camino De La Reina

Year	Uses	Source	
2000	BISHOPSTEVENATTY	Haines & Company	Image pg. A2
	CANDIBJOELJCPA	Haines & Company	Image pg. A2
	DAWSON	Haines & Company	Image pg. A2
	MOORECATHERINED	Haines & Company	Image pg. A2
	GROUP THE	Haines & Company	Image pg. A2
	ACUPUNCTURE&HRBL	Haines & Company	Image pg. A2
	WESTON	Haines & Company	Image pg. A3
	BARBIZON SC OF	Haines & Company	Image pg. A2
	BONER&STERNAPC	Haines & Company	Image pg. A2
	CENTER	Haines & Company	Image pg. A2
	FIRST RESOURCE	Haines & Company	Image pg. A2
	INTL MEDICAL	Haines & Company	Image pg. A2
	MCDANIEL MICHAEL	Haines & Company	Image pg. A2
	PRATT R NICOLL JR MD	Haines & Company	Image pg. A2
	REYES RUDY DC	Haines & Company	Image pg. A2
	STERN RICHARD M	Haines & Company	Image pg. A2
	US P A&IRA	Haines & Company	Image pg. A3
	BUILDING	Haines & Company	Image pg. A2

FINDINGS

Year	Uses	Source	
2000	AFFORDABLE HME	Haines & Company	Image pg. A2
	ALPHA CHIRO CENTER	Haines & Company	Image pg. A2
	ARIZMENDI BETTE DR	Haines & Company	Image pg. A2
	ARIZMENDIFERNANDO	Haines & Company	Image pg. A2
	BAKERMEDIA	Haines & Company	Image pg. A2
	ADVERTISING	Haines & Company	Image pg. A2
	BARBIZON	Haines & Company	Image pg. A2
	BARBIZON MODEL	Haines & Company	Image pg. A2
	BARBIZONSCOF	Haines & Company	Image pg. A2
	MODELING	Haines & Company	Image pg. A2
	BARBIZONSCOF	Haines & Company	Image pg. A2
	MODELING	Haines & Company	Image pg. A2
	MODELING	Haines & Company	Image pg. A2
	BARBIZON SC OF	Haines & Company	Image pg. A2
	MODELING	Haines & Company	Image pg. A2
	BARBIZON SC OF	Haines & Company	Image pg. A2
	MODELING	Haines & Company	Image pg. A2
	BARBIZON SC OF	Haines & Company	Image pg. A2
	MODELING	Haines & Company	Image pg. A2
	BLOCKSANDRAPHD	Haines & Company	Image pg. A2
	CAMINO DE LA REINA 92108 COT	Haines & Company	Image pg. A2
	BLUE SHIELD OF CA	Haines & Company	Image pg. A2
	SALES	Haines & Company	Image pg. A2
	BOB BAKER	Haines & Company	Image pg. A2
	ENTERPRISES	Haines & Company	Image pg. A2
	BONER D STEPHEN	Haines & Company	Image pg. A2
	BRIZENDINEROBERTE	Haines & Company	Image pg. A2
	BROWN GAYLIADPHD	Haines & Company	Image pg. A2
	BUSINESSWIRE	Haines & Company	Image pg. A2
	CNA FORECLOSURE	Haines & Company	Image pg. A2
	SERVICES INC	Haines & Company	Image pg. A2
	CHASSE FINANCIAL	Haines & Company	Image pg. A2
	CHRISTENSENDONDC	Haines & Company	Image pg. A2
	QME IDE	Haines & Company	Image pg. A2
	CLINIC FOR SEXALTYS	Haines & Company	Image pg. A2
	COMNTYCOMMERCE	Haines & Company	Image pg. A2
	CONSLDTD GROUPINC	Haines & Company	Image pg. A2
	CORBIN KATHLEEN W	Haines & Company	Image pg. A2

FINDINGS

Year	*Uses*	*Source*	
2000	CURTISMORING	Haines & Company	Image pg. A2
	DAMLUJINAMIRDR	Haines & Company	Image pg. A2
	DAMLUJI RESEARCH	Haines & Company	Image pg. A2
	DARLINGTON INC	Haines & Company	Image pg. A2
	ENVIRONMENTAL	Haines & Company	Image pg. A2
	DENTAL HEALTH	Haines & Company	Image pg. A2
	SERVS	Haines & Company	Image pg. A2
	EMOTIONAL	Haines & Company	Image pg. A2
	INTELLIGENCE INST	Haines & Company	Image pg. A2
	ERENEADOREEND	Haines & Company	Image pg. A2
	INSURANCE SERV	Haines & Company	Image pg. A2
	FUTTERMAN LORIPHD	Haines & Company	Image pg. A2
	G E M ENGINEERING	Haines & Company	Image pg. A2
	GORDON CIVIA B LCSW	Haines & Company	Image pg. A2
	GREENALEXANDERC	Haines & Company	Image pg. A2
	GROUP	Haines & Company	Image pg. A2
	PSYCHOTHERAPY	Haines & Company	Image pg. A2
	CLINIC	Haines & Company	Image pg. A2
	GROVEAGENCY INC	Haines & Company	Image pg. A2
	HARRISGLORIA G PHD	Haines & Company	Image pg. A2
	I H M	Haines & Company	Image pg. A2
	INDEPCPTL FNCL&INS	Haines & Company	Image pg. A2
	INDEPCPTLFNCL 61 NS	Haines & Company	Image pg. A2
	INST FOR HEALTH	Haines & Company	Image pg. A2
	MAINTENANCE	Haines & Company	Image pg. A2
	SUPPLIESINC	Haines & Company	Image pg. A2
	J A YOUNG&CO	Haines & Company	Image pg. A2
	JESSOP DAVID G JR OD	Haines & Company	Image pg. A2
	JETSETTOURS	Haines & Company	Image pg. A2
	KAPOSASSOCTSINC	Haines & Company	Image pg. A2
	KEENANh ASSOCIATES	Haines & Company	Image pg. A2
	KEENAN&ASSOCIATES	Haines & Company	Image pg. A2
	KRUEGERGARYOD	Haines & Company	Image pg. A2
	LANDSAFETITLE	Haines & Company	Image pg. A2
	LINDSAY	Haines & Company	Image pg. A2
	MANAGEMENT	Haines & Company	Image pg. A2
	SERVICES	Haines & Company	Image pg. A2
	MARSTON&MARSTON	Haines & Company	Image pg. A2

FINDINGS

Year	*Uses*	*Source*	
2000	MASTERPAY	Haines & Company	Image pg. A2
	MERRITHEW&ASSOCIA	Haines & Company	Image pg. A2
	METRO NETWORKS	Haines & Company	Image pg. A2
	MICCIOFONSECALPHD	Haines & Company	Image pg. A2
	MONEY STORE THE	Haines & Company	Image pg. A2
	MONEYSTORE	Haines & Company	Image pg. A2
	WHOLESALE DIV	Haines & Company	Image pg. A2
	MORINGCURTIS	Haines & Company	Image pg. A2
	INSURANCE AG INC	Haines & Company	Image pg. A2
	NATIONWDE	Haines & Company	Image pg. A2
	ADVERTISING SERVICE	Haines & Company	Image pg. A2
	P M S SAN DIEGO	Haines & Company	Image pg. A2
	PAC CST	Haines & Company	Image pg. A2
	CHIROPRACTIC	Haines & Company	Image pg. A2
	PARAVISIOINC	Haines & Company	Image pg. A2
	PENNER JEFFREY PHD	Haines & Company	Image pg. A2
	PRESTIGEFLAGS	Haines & Company	Image pg. A2
	PRINCIPAL FINANCIAL	Haines & Company	Image pg. A2
	PROGRSVCASUALTY	Haines & Company	Image pg. A2
	PUBLISHERS	Haines & Company	Image pg. A2
	DEVELOPMENT CORP	Haines & Company	Image pg. A2
	PUBLISHERS	Haines & Company	Image pg. A2
	DEVELOPMENT CORP	Haines & Company	Image pg. A2
	PUBLISHERS	Haines & Company	Image pg. A2
	DEVELOPMENT CORP	Haines & Company	Image pg. A2
	PUBLISHERS	Haines & Company	Image pg. A2
	DEVELOPMENT CORP	Haines & Company	Image pg. A2
	PUBLISHERS	Haines & Company	Image pg. A2
	DEVELOPMENT CORP	Haines & Company	Image pg. A2
	QUIK DRAW DRAFTING	Haines & Company	Image pg. A2
	ROGERS&UCKERINC	Haines & Company	Image pg. A2
	ROMEROBONI	Haines & Company	Image pg. A2
	ROMEROBONI	Haines & Company	Image pg. A2
	SALAMEHWALEEDA	Haines & Company	Image pg. A2
	SAUNDERS IRENE	Haines & Company	Image pg. A2
	SCANCO ENTERPRISES	Haines & Company	Image pg. A2
	SDINSTINTEGRATIVE	Haines & Company	Image pg. A2
	PSYCHTHRPY	Haines & Company	Image pg. A2

FINDINGS

Year	Uses	Source	
2000	SHORTYSDELI	Haines & Company	Image pg. A2
	SILBERRADINC	Haines & Company	Image pg. A2
	SIMONS	Haines & Company	Image pg. A2
	LI&ASSOCIATES	Haines & Company	Image pg. A2
	SMITH CLARK E MD	Haines & Company	Image pg. A2
	STASSINOPOULOS	Haines & Company	Image pg. A2
	NANCY ATTY	Haines & Company	Image pg. A2
	STEVEN LABEL	Haines & Company	Image pg. A2
	CORPORATION	Haines & Company	Image pg. A2
	STEVEN LABEL	Haines & Company	Image pg. A2
	CORPORATION	Haines & Company	Image pg. A2
	SUNRISE	Haines & Company	Image pg. A2
	MORTGAGE&INVESTMENT CO	Haines & Company	Image pg. A2
	TANGS	Haines & Company	Image pg. A2
	CLINIC	Haines & Company	Image pg. A2
	TARSADIAHOTELS	Haines & Company	Image pg. A2
	TEACHER CONSULTING	Haines & Company	Image pg. A2
	GROUP	Haines & Company	Image pg. A2
	TETRATECHINC	Haines & Company	Image pg. A2
	THOMPSON J WALTER	Haines & Company	Image pg. A2
	TROWBRIDGE DANL	Haines & Company	Image pg. A2
	TROWBRIDGE DANL	Haines & Company	Image pg. A3
	US LONG DISTANCE	Haines & Company	Image pg. A3
	US PENSION SERVICES	Haines & Company	Image pg. A3
	VONROSEN G E	Haines & Company	Image pg. A3
	WEINSTEINRICARDO	Haines & Company	Image pg. A3
	CHRISTOPHER DR	Haines & Company	Image pg. A3
	WESTON	Haines & Company	Image pg. A3
	CHRISTOPHER DR	Haines & Company	Image pg. A3
	WHITE BYRON FATTY	Haines & Company	Image pg. A3
	WHITE&ROBINSON	Haines & Company	Image pg. A3
	WILSONJ MICHAEL	Haines & Company	Image pg. A3
	WINSHIP WM R JR LAW	Haines & Company	Image pg. A3
	BENEFITASSOCIATES	Haines & Company	Image pg. A2
	INSURANCE AGENCY	Haines & Company	Image pg. A2
	GALPERMARVINFPHD	Haines & Company	Image pg. A2
	LAMSON AMY PHD	Haines & Company	Image pg. A2
	PAVIATONY	Haines & Company	Image pg. A2

FINDINGS

Year	Uses	Source	
2000	ROBINSON IRL R ATTY	Haines & Company	Image pg. A2
	SWIFTFUNDING	Haines & Company	Image pg. A2
	WILSON&CORBIN	Haines & Company	Image pg. A3
1995	S AN DIE GO S MALL CLAIMS CLIN IC	PACIFIC BELL WHITE PAGES	
	Gardenswartz Daniel E atty Boner & Stern APC	PACIFIC BELL WHITE PAGES	
	Gardian Custom Products.....	PACIFIC BELL WHITE PAGES	
	Encyclopaedia Britannica	PACIFIC BELL WHITE PAGES	
	End Menders	PACIFIC BELL WHITE PAGES	

CAMINO DE LA REINA

591 CAMINO DE LA REINA

Year	Uses	Source
1995	Encyclopaedia Britannica	PACIFIC BELL WHITE PAGES
	End Menders	PACIFIC BELL WHITE PAGES
	Gardenswartz Daniel E atty Boner & Stern APC	PACIFIC BELL WHITE PAGES
	Gardian Custom Products.....	PACIFIC BELL WHITE PAGES
	S AN DIE GO S MALL CLAIMS CLIN IC	PACIFIC BELL WHITE PAGES

Camino De La Reina

591 Camino De La Reina

Year	Uses	Source
1992	i BIS HOP S TE VE N Matty	PACIFIC BELL WHITE PAGES
	Bishop Teenya	PACIFIC BELL WHITE PAGES
	Bishop Terry & Jessie	PACIFIC BELL WHITE PAGES
	Gibbons Nealatty	PACIFIC BELL WHITE PAGES
	Gibbons Neal & Eva	PACIFIC BELL WHITE PAGES
	Gibbons Paul C Jr R Adm US N Ret	PACIFIC BELL WHITE PAGES
	Mission Valley Financial Center	PACIFIC BELL WHITE PAGES
	MIS S ION VALLE Y	PACIFIC BELL WHITE PAGES
	Mission Center Chiropractic	PACIFIC BELL WHITE PAGES
	Chula Vista	PACIFIC BELL WHITE PAGES
	BON E R & S TE RN A PC	PACIFIC BELL WHITE PAGES
	Winship William R Jr Law Offices Of	PACIFIC BELL WHITE PAGES
	Winsjarisen Carl W	PACIFIC BELL WHITE PAGES
	Courteau Corinna J..	PACIFIC BELL WHITE PAGES
	Dental Health Services	PACIFIC BELL WHITE PAGES

FINDINGS

Year	Uses	Source
1992	Kramer & Zucker CPAs	PACIFIC BELL WHITE PAGES
	Informnation	PACIFIC BELL WHITE PAGES
	Servicing	PACIFIC BELL WHITE PAGES
	Gold Coast Trucking El Cal	PACIFIC BELL WHITE PAGES
	Gruber & Sachs Attorneys At Law	PACIFIC BELL WHITE PAGES
	Keenan & Associates	PACIFIC BELL WHITE PAGES
	Metro Traffic Control	PACIFIC BELL WHITE PAGES
	MICCIO FON S E CA LCPHD	PACIFIC BELL WHITE PAGES
	Brown Gaylia Dianne Ph D	PACIFIC BELL WHITE PAGES
	Brown Gaylord	PACIFIC BELL WHITE PAGES
	Brown Gaylord & Bonnie	PACIFIC BELL WHITE PAGES
	Bresenoff Stanley W Hiayman Bresenoft & Ibarra CPAs	PACIFIC BELL WHITE PAGES
	DIVORCE AS S OCIATE S	PACIFIC BELL WHITE PAGES
	Divorce & Bankruptcy Assistance 714	PACIFIC BELL WHITE PAGES
	From Culver City Telephones Call	PACIFIC BELL WHITE PAGES
	From Saddleback Valley Telephones Call	PACIFIC BELL WHITE PAGES
	From San Jose Telephones Call	PACIFIC BELL WHITE PAGES
	From Stockton Telephones Call	PACIFIC BELL WHITE PAGES
	Grund Ronald E CPA Accoutancy Corp	PACIFIC BELL WHITE PAGES
	Grund Scotty	PACIFIC BELL WHITE PAGES
	Grund W	PACIFIC BELL WHITE PAGES
	Bus Ofc	PACIFIC BELL WHITE PAGES
	Fax Line	PACIFIC BELL WHITE PAGES
	Guns Magazine	PACIFIC BELL WHITE PAGES
	Kramer Stuart Kramer & Zucker CPAs	PACIFIC BELL WHITE PAGES
	Kramer T.....	PACIFIC BELL WHITE PAGES
	Money Store Investment Corp The	PACIFIC BELL WHITE PAGES
	Money Store Investment Corp The	PACIFIC BELL WHITE PAGES
	Money Store The	PACIFIC BELL WHITE PAGES
	No Charge To Calling Party	PACIFIC BELL WHITE PAGES
	National Cinema Network	PACIFIC BELL WHITE PAGES
	Reyes Rudy DC	PACIFIC BELL WHITE PAGES
	Field Claim Office	PACIFIC BELL WHITE PAGES
	Life Sales Office	PACIFIC BELL WHITE PAGES
	Property & Casualty Sales	PACIFIC BELL WHITE PAGES
	Surety Dept	PACIFIC BELL WHITE PAGES
	Estate Loans	PACIFIC BELL WHITE PAGES

FINDINGS

Year	*Uses*	*Source*
1992	From Encinitas Telephones Call	PACIFIC BELL WHITE PAGES
	From Escondido Telephones Call	PACIFIC BELL WHITE PAGES
	From Oceanside Telephones Call	PACIFIC BELL WHITE PAGES
	From San Diego Telephones Call	PACIFIC BELL WHITE PAGES
	Downey Shea	PACIFIC BELL WHITE PAGES
	Downey Thos E	PACIFIC BELL WHITE PAGES
	Nationwide Advertising Service	PACIFIC BELL WHITE PAGES
	Robinson Robinson & Associates	PACIFIC BELL WHITE PAGES
	S TC Government Systems Inc	PACIFIC BELL WHITE PAGES
	Ronsin Photocopy Inc	PACIFIC BELL WHITE PAGES
	San Diego	PACIFIC BELL WHITE PAGES
	El Cajon	PACIFIC BELL WHITE PAGES
	Carlsbad	PACIFIC BELL WHITE PAGES
	AFFORDABLE HOME HE ALTH IN C	PACIFIC BELL WHITE PAGES
	Affordable Home Inspection	PACIFIC BELL WHITE PAGES
	California Employment Resource Group S D	PACIFIC BELL WHITE PAGES
	Equity Funding Co	PACIFIC BELL WHITE PAGES
	Computer Systems Div	PACIFIC BELL WHITE PAGES
	Herren James F Kramer& Zucker CPAs	PACIFIC BELL WHITE PAGES
	C Hayman C	PACIFIC BELL WHITE PAGES
	Hayman C L	PACIFIC BELL WHITE PAGES
	Hayman Lawrence Hayman Bresenoff & Ibarra CPAs	PACIFIC BELL WHITE PAGES
	Leisure Study Group Inc The	PACIFIC BELL WHITE PAGES
	National Health Management	PACIFIC BELL WHITE PAGES
	Okrent Jack atty	PACIFIC BELL WHITE PAGES
	OBrien And Associates I	PACIFIC BELL WHITE PAGES
	OBr Ien B	PACIFIC BELL WHITE PAGES
	OBrl en BJ	PACIFIC BELL WHITE PAGES
	OBrlen B&K	PACIFIC BELL WHITE PAGES
	OBrien Baron	PACIFIC BELL WHITE PAGES
	Novack Sid atty	PACIFIC BELL WHITE PAGES
	Sacks Jay B San Diego Small Claims Clinic	PACIFIC BELL WHITE PAGES
	i	PACIFIC BELL WHITE PAGES
	!1 Allen Jeff ins agt	PACIFIC BELL WHITE PAGES
	Favorite Nurses	PACIFIC BELL WHITE PAGES
	S AN DIE GO S MALL CLAIMS CLIN IC	PACIFIC BELL WHITE PAGES
	Schmld Gregory Watty	PACIFIC BELL WHITE PAGES

FINDINGS

Year	*Uses*	*Source*
1992	Arizmendi Fernando	PACIFIC BELL WHITE PAGES
	Christensen Don DC	PACIFIC BELL WHITE PAGES
	First Federated Communications	PACIFIC BELL WHITE PAGES
	FIRS TFIDE UTYTHRIFT&LOAN AS S N	PACIFIC BELL WHITE PAGES
	Firearms Marketing Group	PACIFIC BELL WHITE PAGES
	Firebaugh Donald F	PACIFIC BELL WHITE PAGES
	Management Advisory Services	PACIFIC BELL WHITE PAGES
	ME T Mart Insurance Brokerage	PACIFIC BELL WHITE PAGES
	ME TE R Co	PACIFIC BELL WHITE PAGES
	ME TE RCo The	PACIFIC BELL WHITE PAGES
	M & FFishing Co	PACIFIC BELL WHITE PAGES
	Seltzer Mortgage	PACIFIC BELL WHITE PAGES
	North County	PACIFIC BELL WHITE PAGES
	From Oceanside Telephones Call	PACIFIC BELL WHITE PAGES
	San Diego Office	PACIFIC BELL WHITE PAGES
	Mission Valley Office	PACIFIC BELL WHITE PAGES
	Branch Office	PACIFIC BELL WHITE PAGES
	Semco	PACIFIC BELL WHITE PAGES
	Semco David.....	PACIFIC BELL WHITE PAGES
	Semco David I atty	PACIFIC BELL WHITE PAGES
	Semco Management Inc	PACIFIC BELL WHITE PAGES
	Baker David atty at law	PACIFIC BELL WHITE PAGES
	Baker David & April .2...	PACIFIC BELL WHITE PAGES
	Clinic For The Sexualitles	PACIFIC BELL WHITE PAGES
	Coast To Coast Insurance Administrators	PACIFIC BELL WHITE PAGES
	First National Mortgage Co	PACIFIC BELL WHITE PAGES
	FIRS T N ATION AL MORTGAGE FIN AN CIAL No Charge To Calling Party	PACIFIC BELL WHITE PAGES
	First National Oil Inc	PACIFIC BELL WHITE PAGES
	First National Real Estate	PACIFIC BELL WHITE PAGES
	Ibarra Armando C Hayman Bresenoff & Ibarra CPAs	PACIFIC BELL WHITE PAGES
	Independent Capital Financial & Insurance Service Inc	PACIFIC BELL WHITE PAGES
	Shooting Industry Magazine	PACIFIC BELL WHITE PAGES
	Or	PACIFIC BELL WHITE PAGES
	Day Drive Night Call	PACIFIC BELL WHITE PAGES
	Basie Robert H Day Drive Night Call	PACIFIC BELL WHITE PAGES
	Basle Robert HA Professional Corp	PACIFIC BELL WHITE PAGES

FINDINGS

Year	Uses	Source
1992	Day Drive Niht Call	PACIFIC BELL WHITE PAGES
	Consolidated Group Inc	PACIFIC BELL WHITE PAGES
	Ofc	PACIFIC BELL WHITE PAGES
	Fax	PACIFIC BELL WHITE PAGES
	integrated Marketing Systems	PACIFIC BELL WHITE PAGES
	Integrated Media Solutions	PACIFIC BELL WHITE PAGES
	Ofc	PACIFIC BELL WHITE PAGES
	Res	PACIFIC BELL WHITE PAGES
	Standard Mortgage Co Inc	PACIFIC BELL WHITE PAGES
	Standard Pacific Of San Diego	PACIFIC BELL WHITE PAGES
	S TAS S IN OPOULOS N AN CY atty	PACIFIC BELL WHITE PAGES
	Stauffer Nancy B MA	PACIFIC BELL WHITE PAGES
	Stauffer Patsy	PACIFIC BELL WHITE PAGES
	Southland Equities	PACIFIC BELL WHITE PAGES
	Trendview Management Inc	PACIFIC BELL WHITE PAGES
	Trendwest Pool & Spa Specialties	PACIFIC BELL WHITE PAGES
	Transamerican & Export News Co	PACIFIC BELL WHITE PAGES
	Trowbridge Daniel RCPA	PACIFIC BELL WHITE PAGES
	Tobin Terry E CPA	PACIFIC BELL WHITE PAGES
	Valley Deli Cafe	PACIFIC BELL WHITE PAGES
	Verbatim Reporting Service	PACIFIC BELL WHITE PAGES
	Verbatim Reporting Service	PACIFIC BELL WHITE PAGES
	Vital Lasertype	PACIFIC BELL WHITE PAGES
	COURT RE PORTE RS	PACIFIC BELL WHITE PAGES
	Court Reporters Associated	PACIFIC BELL WHITE PAGES
	Courtemanche J	PACIFIC BELL WHITE PAGES
	Courtemanche Judy	PACIFIC BELL WHITE PAGES
	Courtemanche Lisa.....	PACIFIC BELL WHITE PAGES
	Futterman Lori A Ph D	PACIFIC BELL WHITE PAGES
	GOLDIN MARC S Boner& Stern A P C	PACIFIC BELL WHITE PAGES
	Goldin Marc S Boner & Stern A P C	PACIFIC BELL WHITE PAGES
	Golden Pacific Funding Inc	PACIFIC BELL WHITE PAGES
	General Information	PACIFIC BELL WHITE PAGES
	Loans	PACIFIC BELL WHITE PAGES
	Investments	PACIFIC BELL WHITE PAGES
	Corprata Offices	PACIFIC BELL WHITE PAGES
	General Information Services	PACIFIC BELL WHITE PAGES
	Kapos Associates Incorporated	PACIFIC BELL WHITE PAGES

Year	Uses	Source
1992	RGI Inc	PACIFIC BELL WHITE PAGES
	Weller Melvin S	PACIFIC BELL WHITE PAGES
	White Byron F White & Robinson A Professional Corporation attys	PACIFIC BELL WHITE PAGES
	White Byron	PACIFIC BELL WHITE PAGES
	White C	PACIFIC BELL WHITE PAGES
	White C	PACIFIC BELL WHITE PAGES
	White C	PACIFIC BELL WHITE PAGES
	White C	PACIFIC BELL WHITE PAGES
	W hite C	PACIFIC BELL WHITE PAGES
	White C.....	PACIFIC BELL WHITE PAGES
	W hite C	PACIFIC BELL WHITE PAGES
	Willlamson & Associates CS R	PACIFIC BELL WHITE PAGES
	Williamson Aundreanna	PACIFIC BELL WHITE PAGES
	Williamson B	PACIFIC BELL WHITE PAGES
	Wiliamson B H	PACIFIC BELL WHITE PAGES
	Williamson Barbara	PACIFIC BELL WHITE PAGES
	Willliamson Barry D	PACIFIC BELL WHITE PAGES
	Western Travelers Home Life Insurance Co	PACIFIC BELL WHITE PAGES
	W E S TE RN TRE E	PACIFIC BELL WHITE PAGES
	San Diego & East County	PACIFIC BELL WHITE PAGES
	South Bay	PACIFIC BELL WHITE PAGES
	Telos Consulting Services	PACIFIC BELL WHITE PAGES

CAMINO DE LA REINA

591 CAMINO DE LA REINA

Year	Uses	Source
1992	San Diego	PACIFIC BELL WHITE PAGES
	Chula Vista	PACIFIC BELL WHITE PAGES
	El Cajon	PACIFIC BELL WHITE PAGES
	Carlsbad	PACIFIC BELL WHITE PAGES
	AFFORDABLE HOME HE ALTH IN C	PACIFIC BELL WHITE PAGES
	Affordable Home Inspection	PACIFIC BELL WHITE PAGES
	!1 Allen Jeff ins agt	PACIFIC BELL WHITE PAGES
	i	PACIFIC BELL WHITE PAGES
	Arizmendi Fernando	PACIFIC BELL WHITE PAGES
	Baker David atty at law	PACIFIC BELL WHITE PAGES
	Baker David & April .2...	PACIFIC BELL WHITE PAGES

FINDINGS

Year	Uses	Source
1992	Or	PACIFIC BELL WHITE PAGES
	Day Drive Night Call	PACIFIC BELL WHITE PAGES
	Basie Robert H Day Drive Night Call	PACIFIC BELL WHITE PAGES
	Basle Robert HA Professional Corp	PACIFIC BELL WHITE PAGES
	Day Drive Niht Call	PACIFIC BELL WHITE PAGES
	i BIS HOP S TE VE N Matty	PACIFIC BELL WHITE PAGES
	Bishop Teenya	PACIFIC BELL WHITE PAGES
	Bishop Terry & Jessie	PACIFIC BELL WHITE PAGES
	BON E R & S TE RN A PC	PACIFIC BELL WHITE PAGES
	Bresenoff Stanley W Hiayman Bresenoft & Ibarra CPAs	PACIFIC BELL WHITE PAGES
	Brown Gaylia Dianne Ph D	PACIFIC BELL WHITE PAGES
	Brown Gaylord	PACIFIC BELL WHITE PAGES
	Brown Gaylord & Bonnie	PACIFIC BELL WHITE PAGES
	Field Claim Office	PACIFIC BELL WHITE PAGES
	Life Sales Office	PACIFIC BELL WHITE PAGES
	Property & Casualty Sales	PACIFIC BELL WHITE PAGES
	Surety Dept	PACIFIC BELL WHITE PAGES
	California Employment Resource Group S D	PACIFIC BELL WHITE PAGES
	Christensen Don DC	PACIFIC BELL WHITE PAGES
	Clinic For The Sexualitles	PACIFIC BELL WHITE PAGES
	Coast To Coast Insurance Administrators	PACIFIC BELL WHITE PAGES
	Consolidated Group Inc	PACIFIC BELL WHITE PAGES
	Ofc	PACIFIC BELL WHITE PAGES
	Fax	PACIFIC BELL WHITE PAGES
	COURT RE PORTE RS	PACIFIC BELL WHITE PAGES
	Court Reporters Associated	PACIFIC BELL WHITE PAGES
	Courteau Corinna J..	PACIFIC BELL WHITE PAGES
	Courtemanche J	PACIFIC BELL WHITE PAGES
	Courtemanche Judy	PACIFIC BELL WHITE PAGES
	Courtemanche Lisa.....	PACIFIC BELL WHITE PAGES
	Dental Health Services	PACIFIC BELL WHITE PAGES
	DIVORCE AS S OCIATE S	PACIFIC BELL WHITE PAGES
	Divorce & Bankruptcy Assistance 714	PACIFIC BELL WHITE PAGES
	From Culver City Telephones Call	PACIFIC BELL WHITE PAGES
	From Saddleback Valley Telephones Call	PACIFIC BELL WHITE PAGES
	From San Jose Telephones Call	PACIFIC BELL WHITE PAGES

FINDINGS

Year	Uses	Source
1992	From Stockton Telephones Call	PACIFIC BELL WHITE PAGES
	Estate Loans	PACIFIC BELL WHITE PAGES
	From Encinitas Telephones Call	PACIFIC BELL WHITE PAGES
	From Escondido Telephones Call	PACIFIC BELL WHITE PAGES
	From Oceanside Telephones Call	PACIFIC BELL WHITE PAGES
	From San Diego Telephones Call	PACIFIC BELL WHITE PAGES
	Downey Shea	PACIFIC BELL WHITE PAGES
	Downey Thos E	PACIFIC BELL WHITE PAGES
	Equity Funding Co	PACIFIC BELL WHITE PAGES
	Favorite Nurses	PACIFIC BELL WHITE PAGES
	Firearms Marketing Group	PACIFIC BELL WHITE PAGES
	Firebaugh Donald F	PACIFIC BELL WHITE PAGES
	First Federated Communications	PACIFIC BELL WHITE PAGES
	FIRS TFIDE UTYTHRIFT&LOAN AS S N	PACIFIC BELL WHITE PAGES
	First National Mortgage Co	PACIFIC BELL WHITE PAGES
	FIRS T N ATION AL MORTGAGE FIN AN CIAL No Charge To Calling Party	PACIFIC BELL WHITE PAGES
	First National Oil Inc	PACIFIC BELL WHITE PAGES
	First National Real Estate	PACIFIC BELL WHITE PAGES
	Futterman Lori A Ph D	PACIFIC BELL WHITE PAGES
	General Information Services	PACIFIC BELL WHITE PAGES
	Gibbons Nealatty	PACIFIC BELL WHITE PAGES
	Gibbons Neal & Eva	PACIFIC BELL WHITE PAGES
	Gibbons Paul C Jr R Adm US N Ret	PACIFIC BELL WHITE PAGES
	Informnation	PACIFIC BELL WHITE PAGES
	Servicing	PACIFIC BELL WHITE PAGES
	Gold Coast Trucking El Cal	PACIFIC BELL WHITE PAGES
	Golden Pacific Funding Inc	PACIFIC BELL WHITE PAGES
	General Information	PACIFIC BELL WHITE PAGES
	Loans	PACIFIC BELL WHITE PAGES
	Investments	PACIFIC BELL WHITE PAGES
	Corprata Offices	PACIFIC BELL WHITE PAGES
	GOLDIN MARC S Boner& Stern A P C	PACIFIC BELL WHITE PAGES
	Goldin Marc S Boner & Stern A P C	PACIFIC BELL WHITE PAGES
	Gruber & Sachs Attorneys At Law	PACIFIC BELL WHITE PAGES
	Grund Ronald E CPA Accoutancy Corp	PACIFIC BELL WHITE PAGES
	Grund Scotty	PACIFIC BELL WHITE PAGES
	Grund W	PACIFIC BELL WHITE PAGES
	Guns Magazine	PACIFIC BELL WHITE PAGES

FINDINGS

Year	Uses	Source
1992	Bus Ofc	PACIFIC BELL WHITE PAGES
	Fax Line	PACIFIC BELL WHITE PAGES
	Computer Systems Div	PACIFIC BELL WHITE PAGES
	C Hayman C	PACIFIC BELL WHITE PAGES
	Hayman C L	PACIFIC BELL WHITE PAGES
	Hayman Lawrence Hayman Bresenoff & Ibarra CPAs	PACIFIC BELL WHITE PAGES
	Herren James F Kramer& Zucker CPAs	PACIFIC BELL WHITE PAGES
	Ibarra Armando C Hayman Bresenoff & Ibarra CPAs	PACIFIC BELL WHITE PAGES
	Independent Capital Financial & Insurance Service Inc	PACIFIC BELL WHITE PAGES
	integrated Marketing Systems	PACIFIC BELL WHITE PAGES
	Integrated Media Solutions	PACIFIC BELL WHITE PAGES
	Ofc	PACIFIC BELL WHITE PAGES
	Res	PACIFIC BELL WHITE PAGES
	Kapos Associates Incorporated	PACIFIC BELL WHITE PAGES
	Keenan & Associates	PACIFIC BELL WHITE PAGES
	Kramer Stuart Kramer & Zucker CPAs	PACIFIC BELL WHITE PAGES
	Kramer T.....	PACIFIC BELL WHITE PAGES
	Kramer & Zucker CPAs	PACIFIC BELL WHITE PAGES
	Leisure Study Group Inc The	PACIFIC BELL WHITE PAGES
	ME T Mart Insurance Brokerage	PACIFIC BELL WHITE PAGES
	ME TE R Co	PACIFIC BELL WHITE PAGES
	ME TE RCo The	PACIFIC BELL WHITE PAGES
	M & FFishing Co	PACIFIC BELL WHITE PAGES
	Management Advisory Services	PACIFIC BELL WHITE PAGES
	Metro Traffic Control	PACIFIC BELL WHITE PAGES
	MICCIO FON S E CA LCPHD	PACIFIC BELL WHITE PAGES
	Mission Center Chiropractic	PACIFIC BELL WHITE PAGES
	Mission Valley Financial Center	PACIFIC BELL WHITE PAGES
	MIS S ION VALLE Y	PACIFIC BELL WHITE PAGES
	Money Store Investment Corp The	PACIFIC BELL WHITE PAGES
	Money Store Investment Corp The	PACIFIC BELL WHITE PAGES
	Money Store The	PACIFIC BELL WHITE PAGES
	No Charge To Calling Party	PACIFIC BELL WHITE PAGES
	National Cinema Network	PACIFIC BELL WHITE PAGES
	National Health Management	PACIFIC BELL WHITE PAGES
	Nationwide Advertising Service	PACIFIC BELL WHITE PAGES
	Novack Sid atty	PACIFIC BELL WHITE PAGES

FINDINGS

Year	Uses	Source
1992	OBrien And Associates I	PACIFIC BELL WHITE PAGES
	OBr len B	PACIFIC BELL WHITE PAGES
	OBrl en BJ	PACIFIC BELL WHITE PAGES
	OBrlen B&K	PACIFIC BELL WHITE PAGES
	OBrien Baron	PACIFIC BELL WHITE PAGES
	Okrent Jack atty	PACIFIC BELL WHITE PAGES
	RGI Inc	PACIFIC BELL WHITE PAGES
	Reyes Rudy DC	PACIFIC BELL WHITE PAGES
	Robinson Robinson & Associates	PACIFIC BELL WHITE PAGES
	Ronsin Photocopy Inc	PACIFIC BELL WHITE PAGES
	S TC Government Systems Inc	PACIFIC BELL WHITE PAGES
	Sacks Jay B San Diego Small Claims Clinic	PACIFIC BELL WHITE PAGES
	S AN DIE GO S MALL CLAIMS CLIN IC	PACIFIC BELL WHITE PAGES
	Schmld Gregory Watty	PACIFIC BELL WHITE PAGES
	Mission Valley Office	PACIFIC BELL WHITE PAGES
	Branch Office	PACIFIC BELL WHITE PAGES
	North County	PACIFIC BELL WHITE PAGES
	From Oceanside Telephones Call	PACIFIC BELL WHITE PAGES
	San Diego Office	PACIFIC BELL WHITE PAGES
	Seltzer Mortgage	PACIFIC BELL WHITE PAGES
	Semco	PACIFIC BELL WHITE PAGES
	Semco David.....	PACIFIC BELL WHITE PAGES
	Semco David I atty	PACIFIC BELL WHITE PAGES
	Semco Management Inc	PACIFIC BELL WHITE PAGES
	Shooting Industry Magazine	PACIFIC BELL WHITE PAGES
	Southland Equities	PACIFIC BELL WHITE PAGES
	Standard Mortgage Co Inc	PACIFIC BELL WHITE PAGES
	Standard Pacific Of San Diego	PACIFIC BELL WHITE PAGES
	S TAS S IN OPOULOS N AN CY atty	PACIFIC BELL WHITE PAGES
	Stauffer Nancy B MA	PACIFIC BELL WHITE PAGES
	Stauffer Patsy	PACIFIC BELL WHITE PAGES
	Telos Consulting Services	PACIFIC BELL WHITE PAGES
	Tobin Terry E CPA	PACIFIC BELL WHITE PAGES
	Transamerican & Export News Co	PACIFIC BELL WHITE PAGES
	Trendview Management Inc	PACIFIC BELL WHITE PAGES
	Trendwest Pool & Spa Specialties	PACIFIC BELL WHITE PAGES
	Trowbridge Daniel RCPA	PACIFIC BELL WHITE PAGES
	Valley Deli Cafe	PACIFIC BELL WHITE PAGES

Year	Uses	Source
1992	Verbatim Reporting Service	PACIFIC BELL WHITE PAGES
	Verbatim Reporting Service	PACIFIC BELL WHITE PAGES
	Vital Lasertype	PACIFIC BELL WHITE PAGES
	Weller Melvin S	PACIFIC BELL WHITE PAGES
	Western Travelers Home Life Insurance Co	PACIFIC BELL WHITE PAGES
	W E S TE RN TRE E	PACIFIC BELL WHITE PAGES
	San Diego & East County	PACIFIC BELL WHITE PAGES
	South Bay	PACIFIC BELL WHITE PAGES
	White Byron F White & Robinson A Professional Corporation attys	PACIFIC BELL WHITE PAGES
	White Byron	PACIFIC BELL WHITE PAGES
	White C	PACIFIC BELL WHITE PAGES
	White C	PACIFIC BELL WHITE PAGES
	White C	PACIFIC BELL WHITE PAGES
	White C	PACIFIC BELL WHITE PAGES
	W hite C	PACIFIC BELL WHITE PAGES
	White C.....	PACIFIC BELL WHITE PAGES
	W hite C	PACIFIC BELL WHITE PAGES
	Willlamson & Associates CS R	PACIFIC BELL WHITE PAGES
	Williamson Aundreanna	PACIFIC BELL WHITE PAGES
	Williamson B	PACIFIC BELL WHITE PAGES
	Wiliamson B H	PACIFIC BELL WHITE PAGES
	Williamson Barbara	PACIFIC BELL WHITE PAGES
	Willliamson Barry D	PACIFIC BELL WHITE PAGES
	Winship William R Jr Law Offices Of	PACIFIC BELL WHITE PAGES
	Winsjarisen Carl W	PACIFIC BELL WHITE PAGES

Camino De La Reina

591 Camino De La Reina

Year	Uses	Source
1991	San Diego	PACIFIC BELL WHITE PAGES
	Carlsbad.	PACIFIC BELL WHITE PAGES
	Encyclopaedia Britannica	PACIFIC BELL WHITE PAGES
	Fritz Jeffrey	PACIFIC BELL WHITE PAGES
	Day Drive Night Call	PACIFIC BELL WHITE PAGES
	Day Drive Night Call	PACIFIC BELL WHITE PAGES
	Basie J.....	PACIFIC BELL WHITE PAGES
	Basie Robert H A Professional Corp	PACIFIC BELL WHITE PAGES

Year	Uses	Source
1991	From Escondido Telephones Call	PACIFIC BELL WHITE PAGES
	From Oceanside Telephones Call	PACIFIC BELL WHITE PAGES
	Downey Shannon	PACIFIC BELL WHITE PAGES

CAMINO DE LA REINA

591 CAMINO DE LA REINA

Year	Uses	Source
1991	San Diego	PACIFIC BELL WHITE PAGES
	Carlsbad.	PACIFIC BELL WHITE PAGES
	Day Drive Night Call	PACIFIC BELL WHITE PAGES
	Basie J.....	PACIFIC BELL WHITE PAGES
	Basie Robert H A Professional Corp	PACIFIC BELL WHITE PAGES
	From Escondido Telephones Call	PACIFIC BELL WHITE PAGES
	From Oceanside Telephones Call	PACIFIC BELL WHITE PAGES
	Downey Shannon	PACIFIC BELL WHITE PAGES
	Encyclopaedia Britannica	PACIFIC BELL WHITE PAGES
	Fritz Jeffrey	PACIFIC BELL WHITE PAGES
	Day Drive Night Call	PACIFIC BELL WHITE PAGES

Camino De La Reina

591 Camino De La Reina

Year	Uses	Source
1989	Brown Gaylia Dianne Ph D Mission Valley Ofc	Pacific Bell
	Foundation Health Corp Government Division	Pacific Bell
	Gibbons Neal Atty At Law	Pacific Bell
	Limon Financial Services	Pacific Bell
	Leeds & Strauss Enterprises	Pacific Bell
	Rees David atty	Pacific Bell
	Production	Pacific Bell
	Trowbridge Daniel R CPA	Pacific Bell
	Wanderworld Travel & Tours	Pacific Bell
	Vital Lasertype	Pacific Bell
	Union Benefit Life Insurance Co	Pacific Bell
	CARON & STANLEY INC	Pacific Bell

FINDINGS

Year	Uses	Source
1989	California Employment Resource Group	Pacific Bell
	Cambridge Instrument Company	Pacific Bell
	GRAVES C H DR dntst	Pacific Bell
	Goodsell & Lutchansky CPA	Pacific Bell
	Goodsell Randy J	Pacific Bell
	Gold Coast Title & Trust Deed Inc	Pacific Bell
	Golden Pacific Funding Inc	Pacific Bell
	Lee Wm Co	Pacific Bell
	Lee William P Lee Wm Co	Pacific Bell
	Maggio Carl J	Pacific Bell
	Lutchansky Dan	Pacific Bell
	Response Nursing Services Inc	Pacific Bell
	Uniforce Temporary Services	Pacific Bell
	White & Robinson A Professional Corporation attys	Pacific Bell
	Weller Marshall Hall Frank B & Co Of Calif	Pacific Bell
	Guns Magazine	Pacific Bell
	HARRIS CORPORATION	Pacific Bell
	Hall Frank B & Co Of Calif	Pacific Bell
	Robinson Irl R White & Robinson A Professional Corporation attys	Pacific Bell
	Ronsin Photocopy Inc	Pacific Bell
	William Lee Co	Pacific Bell
	Western TravelersHome Life Insurance Co	Pacific Bell
	Commerce Park Scripps Ranch	Pacific Bell
	Clinic For The Sexalities	Pacific Bell
	Money Store California The	Pacific Bell
	Zucker Marshall R Kramer & Zucker CPAs	Pacific Bell
	Zucker Wayne A Kramer & Zucker CPAs	Pacific Bell
	AAMES HOME LOAN San Diego	Pacific Bell
	Hayman Bresenoff & Ibarra CPAs	Pacific Bell
	Holiday Club Travel	Pacific Bell
	Herren James F Kramer & Zucker CP As	Pacific Bell
	Money Store Investment Corp The	Pacific Bell
	Mission Valley Financial Center	Pacific Bell
	Metro Traffic Control	Pacific Bell
	MICCIOFONSECA L C PHD	Pacific Bell
	Semco	Pacific Bell
	Seltzer Mortgage	Pacific Bell

FINDINGS

Year	*Uses*	*Source*
1989	SECURITY PACIFIC AUTO FINANCE	Pacific Bell
	San Diego Office	Pacific Bell
	RGI Inc	Pacific Bell
	Johnson Howard E Ofc	Pacific Bell
	Hayman Lawrence Hayman Bresenoff & Ibarra CPAs	Pacific Bell
	BONER & STERN A P C	Pacific Bell
	White Byron F White & Robinson A Professional Corporation attys	Pacific Bell
	Custom Mortgage Co	Pacific Bell
	Kramer & Zucker CPAs	Pacific Bell
	Aero World	Pacific Bell
	Allen Jeff ins agt	Pacific Bell
	Independent Capital Financial & Insurance Service Inc	Pacific Bell
	Huska Dennis P Lee Wm Co	Pacific Bell
	Nationwide Advertising Service	Pacific Bell
	Shooting Industry Magazine	Pacific Bell
	Arizmendi Fernando	Pacific Bell
	Auto Injury Attorneys	Pacific Bell
	Ancel Marci atty	Pacific Bell
	American Handgunner Magazine	Pacific Bell
	Cutting Board Mission Valley	Pacific Bell
	Downey S & L loan agts	Pacific Bell
	Dental Health Services	Pacific Bell
	Development Management Services	Pacific Bell
	Divorce Associates	Pacific Bell
	Johnson Bonnie L Mrs Ofc	Pacific Bell
	Johnson Bonnie L Mrs	Pacific Bell
	Jacobsen Meyers K Aero World	Pacific Bell
	J W K International Corp	Pacific Bell
	Ibarra Armando C Hayman Bresenoff & Ibarra CPAs	Pacific Bell
	Novack Sid atty	Pacific Bell
	Standard Mortgage Co Inc	Pacific Bell
	Standard Telephones And Cables P L C	Pacific Bell
	Stauffer Nancy B MA	Pacific Bell
	Starks Donald L atty	Pacific Bell
	Staff Employment & Management Corp	Pacific Bell
	Southland Equities	Pacific Bell

Year	Uses	Source
1989	BASIE & FRITZ A PARTNERSHIP INCLUDING A PROFESSIONAL CORP	Pacific Bell
	Basie Robert H A Professional Corp	Pacific Bell
	Bank Sylvia M Kramer & Zucker CPAs	Pacific Bell
	Banc Lenders Mortgage Co	Pacific Bell
	Arbitration Forums Inc	Pacific Bell
	Keenan & Associates	Pacific Bell
	Katzman Richard atty at law	Pacific Bell
	Kaiser Engineers Inc	Pacific Bell
	PMS San Diego Premenstrual Syndrome Clinic	Pacific Bell
	Okrent Jack atty	Pacific Bell
	STERN RICHARD M Boner & Stern A P C	Pacific Bell
	Tobin Terry E CPA	Pacific Bell
	TelAd	Pacific Bell
	Technical Trading Advisors Inc	Pacific Bell
	BONER D STEPHEN Boner & Stern A P C	Pacific Bell
	Bresenoff Stanley W Hayman Bresenoff & Ibarra CPAs	Pacific Bell
	Futterman Lori A Ph D	Pacific Bell
	Fritz Jeffrey	Pacific Bell
	Fast Foreclosure Inc	Pacific Bell
	Firearms Marketing Group	Pacific Bell
	Favorite Nurses	Pacific Bell
	LEHRER MATTHEW D Boner & Stern A P C	Pacific Bell
	Kramer Floyd J Kramer & Zucker CPAs	Pacific Bell
	Kramer Stuart Kramer & Zucker CPAs	Pacific Bell
	Personal Invitations Marketing	Pacific Bell
	Transamerica & Export News Co	Pacific Bell
	Trendview Management Inc	Pacific Bell

CAMINO DE LA REINA

591 CAMINO DE LA REINA

Year	Uses	Source
1989	AAMES HOME LOAN San Diego	Pacific Bell
	Aero World	Pacific Bell
	Allen Jeff ins agt	Pacific Bell
	American Handgunner Magazine	Pacific Bell

FINDINGS

Year	Uses	Source
1989	Ancel Marci atty	Pacific Bell
	Arbitration Forums Inc	Pacific Bell
	Arizmendi Fernando	Pacific Bell
	Auto Injury Attorneys	Pacific Bell
	Banc Lenders Mortgage Co	Pacific Bell
	Bank Sylvia M Kramer & Zucker CPAs	Pacific Bell
	BASIE & FRITZ A PARTNERSHIP INCLUDING A PROFESSIONAL CORP	Pacific Bell
	Basie Robert H A Professional Corp	Pacific Bell
	BONER D STEPHEN Boner & Stern A P C	Pacific Bell
	BONER & STERN A P C	Pacific Bell
	Bresenoff Stanley W Hayman Bresenoff & Ibarra CPAs	Pacific Bell
	Brown Gaylia Dianne Ph D Mission Valley Ofc	Pacific Bell
	California Employment Resource Group	Pacific Bell
	Cambridge Instrument Company	Pacific Bell
	CARON & STANLEY INC	Pacific Bell
	Clinic For The Sexalities	Pacific Bell
	Commerce Park Scripps Ranch	Pacific Bell
	Custom Mortgage Co	Pacific Bell
	Cutting Board Mission Valley	Pacific Bell
	Dental Health Services	Pacific Bell
	Development Management Services	Pacific Bell
	Divorce Associates	Pacific Bell
	Downey S & L loan agts	Pacific Bell
	Fast Foreclosure Inc	Pacific Bell
	Favorite Nurses	Pacific Bell
	Firearms Marketing Group	Pacific Bell
	Foundation Health Corp Government Division	Pacific Bell
	Fritz Jeffrey	Pacific Bell
	Futterman Lori A Ph D	Pacific Bell
	Gibbons Neal Atty At Law	Pacific Bell
	Gold Coast Title & Trust Deed Inc	Pacific Bell
	Golden Pacific Funding Inc	Pacific Bell
	Goodsell & Lutchansky CPA	Pacific Bell
	Goodsell Randy J	Pacific Bell
	GRAVES C H DR dntst	Pacific Bell

FINDINGS

Year	Uses	Source
1989	Guns Magazine	Pacific Bell
	Hall Frank B & Co Of Calif	Pacific Bell
	HARRIS CORPORATION	Pacific Bell
	Hayman Bresenoff & Ibarra CPAs	Pacific Bell
	Hayman Lawrence Hayman Bresenoff & Ibarra CPAs	Pacific Bell
	Herren James F Kramer & Zucker CP As	Pacific Bell
	Holiday Club Travel	Pacific Bell
	Huska Dennis P Lee Wm Co	Pacific Bell
	Ibarra Armando C Hayman Bresenoff & Ibarra CPAs	Pacific Bell
	Independent Capital Financial & Insurance Service Inc	Pacific Bell
	J W K International Corp	Pacific Bell
	Jacobsen Meyers K Aero World	Pacific Bell
	Johnson Bonnie L Mrs Ofc	Pacific Bell
	Johnson Bonnie L Mrs	Pacific Bell
	Johnson Howard E Ofc	Pacific Bell
	Kaiser Engineers Inc	Pacific Bell
	Katzman Richard atty at law	Pacific Bell
	Keenan & Associates	Pacific Bell
	Kramer Floyd J Kramer & Zucker CPAs	Pacific Bell
	Kramer Stuart Kramer & Zucker CPAs	Pacific Bell
	Kramer & Zucker CPAs	Pacific Bell
	Lee Wm Co	Pacific Bell
	Lee William P Lee Wm Co	Pacific Bell
	Leeds & Strauss Enterprises	Pacific Bell
	LEHRER MATTHEW D Boner & Stern A P C	Pacific Bell
	Limon Financial Services	Pacific Bell
	Lutchansky Dan	Pacific Bell
	Maggio Carl J	Pacific Bell
	Metro Traffic Control	Pacific Bell
	MICCIOFONSECA L C PHD	Pacific Bell
	Mission Valley Financial Center	Pacific Bell
	Money Store California The	Pacific Bell
	Money Store Investment Corp The	Pacific Bell
	Nationwide Advertising Service	Pacific Bell
	Novack Sid atty	Pacific Bell
	Okrent Jack atty	Pacific Bell

FINDINGS

Year	Uses	Source
1989	PMS San Diego Premenstrual Syndrome Clinic	Pacific Bell
	Personal Invitations Marketing	Pacific Bell
	Production	Pacific Bell
	RGI Inc	Pacific Bell
	Rees David atty	Pacific Bell
	Response Nursing Services Inc	Pacific Bell
	Robinson Irl R White & Robinson A Professional Corporation attys	Pacific Bell
	Ronsin Photocopy Inc	Pacific Bell
	SECURITY PACIFIC AUTO FINANCE	Pacific Bell
	San Diego Office	Pacific Bell
	Seltzer Mortgage	Pacific Bell
	Semco	Pacific Bell
	Shooting Industry Magazine	Pacific Bell
	Southland Equities	Pacific Bell
	Staff Employment & Management Corp	Pacific Bell
	Standard Mortgage Co Inc	Pacific Bell
	Standard Telephones And Cables P L C	Pacific Bell
	Starks Donald L atty	Pacific Bell
	Stauffer Nancy B MA	Pacific Bell
	STERN RICHARD M Boner & Stern A P C	Pacific Bell
	Technical Trading Advisors Inc	Pacific Bell
	TelAd	Pacific Bell
	Tobin Terry E CPA	Pacific Bell
	Transamerica & Export News Co	Pacific Bell
	Trendview Management Inc	Pacific Bell
	Trowbridge Daniel R CPA	Pacific Bell
	Uniforce Temporary Services	Pacific Bell
	Union Benefit Life Insurance Co	Pacific Bell
	Vital Lasertype	Pacific Bell
	Wanderworld Travel & Tours	Pacific Bell
	Weller Marshall Hall Frank B & Co Of Calif	Pacific Bell
	Western TravelersHome Life Insurance Co	Pacific Bell
	White Byron F White & Robinson A Professional Corporation attys	Pacific Bell
	White & Robinson A Professional Corporation attys	Pacific Bell
	William Lee Co	Pacific Bell

Year	Uses	Source
1989	Zucker Marshall R Kramer & Zucker CPAs	Pacific Bell
	Zucker Wayne A Kramer & Zucker CPAs	Pacific Bell

Camino De La Reina

591 Camino De La Reina

Year	Uses	Source
1985	TRANSCONTINENTAL INSURANCE CO SEE CNA INSURANCE	PACIFIC BELL WHITE PAGES
	UNITED PACIFIC INSURANCE COMPANY	PACIFIC BELL WHITE PAGES

CAMINO DE LA REINA

591 CAMINO DE LA REINA

Year	Uses	Source
1985	AAMES HOME LOAN	PACIFIC BELL WHITE PAGES
	ASSOCIATION	PACIFIC BELL WHITE PAGES
	BASLE ROBERT H A PROFESSIONAL CORP ATTORNEY AT LAW SECURITY PACIFIC BANK BL	PACIFIC BELL WHITE PAGES
	CONTINENTAL CASUALTY CO SEE CNA INSURANCE SAN DIEG	PACIFIC BELL WHITE PAGES
	LINCOLN NATIONAL LIFE INSURANCE CO	PACIFIC BELL WHITE PAGES
	NATIONAL FIRE INSURANCE CO OF HARTFORD SEE CNA INSURANCE SAN DIEGO 2191	PACIFIC BELL WHITE PAGES
	QUALITY CARE NURSING SERVICES	PACIFIC BELL WHITE PAGES
	SECURITY PACIFIC NATIONAL BANK CONSUMER SERVICE CANLETOR-INSTALLMENT LOANS	PACIFIC BELL WHITE PAGES
	STATEMENTS	PACIFIC BELL WHITE PAGES
	TRANSPORTATION INSURANCE CO SEE CNA INSURANCE	PACIFIC BELL WHITE PAGES
	VALLEY FORGE INSURANCE CO SEE CNA INSURANCE	PACIFIC BELL WHITE PAGES

Camino De La Reina

591 Camino De La Reina

Year	Uses	Source
1985	QUALITY CARE NURSING SERVICES	PACIFIC BELL WHITE PAGES
	ASSOCIATION	PACIFIC BELL WHITE PAGES

Year	Uses	Source
1985	SECURITY PACIFIC NATIONAL BANK CONSUMER SERVICE CANLETOR-INSTALLMENT LOANS	PACIFIC BELL WHITE PAGES
	STATEMENTS	PACIFIC BELL WHITE PAGES
	BASLE ROBERT H A PROFESSIONAL CORP ATTORNEY AT LAW SECURITY PACIFIC BANK BL	PACIFIC BELL WHITE PAGES
	TRANSPORTATION INSURANCE CO SEE CNA INSURANCE	PACIFIC BELL WHITE PAGES
	LINCOLN NATIONAL LIFE INSURANCE CO	PACIFIC BELL WHITE PAGES
	CONTINENTAL CASUALTY CO SEE CNA INSURANCE SAN DIEG	PACIFIC BELL WHITE PAGES
	VALLEY FORGE INSURANCE CO SEE CNA INSURANCE	PACIFIC BELL WHITE PAGES
	AAMES HOME LOAN	PACIFIC BELL WHITE PAGES
	NATIONAL FIRE INSURANCE CO OF HARTFORD SEE CNA INSURANCE SAN DIEGO 2191	PACIFIC BELL WHITE PAGES

CAMINO DE LA REINA

591 CAMINO DE LA REINA

Year	Uses	Source
1985	TRANSCONTINENTAL INSURANCE CO SEE CNA INSURANCE	PACIFIC BELL WHITE PAGES
	UNITED PACIFIC INSURANCE COMPANY	PACIFIC BELL WHITE PAGES

Camino De La Reina

591 Camino De La Reina

Year	Uses	Source	
1984	Foto Date dating club	R. L. Polk & Co.	Image pg. A8
	International Telephone & Telegraph Corp eswa radiant htg sys	R. L. Polk & Co.	Image pg. A8
	Nabiloff International imports	R. L. Polk & Co.	Image pg. A8
	Performance Dynamics International marketing firm	R. L. Polk & Co.	Image pg. A8
	Professional Office Development Co	R. L. Polk & Co.	Image pg. A8
	Amsun Industries Inc marketing firm	R. L. Polk & Co.	Image pg. A8
	First Alliance Mortgage Co	R. L. Polk & Co.	Image pg. A8
	Tobin Terry E acct	R. L. Polk & Co.	Image pg. A8
	L & L Development real est dev	R. L. Polk & Co.	Image pg. A8
	Cherlin Edw A psychiatrist	R. L. Polk & Co.	Image pg. A8

FINDINGS

Year	Uses	Source	
1984	Avco Financial Services	R. L. Polk & Co.	Image pg. A8
	Holdane Bernard Associates constn	R. L. Polk & Co.	Image pg. A8
	Mission Valley Financial Cntr ofc bldg	R. L. Polk & Co.	Image pg. A8
	Security Pacific National Bank Mission Valley Br	R. L. Polk & Co.	Image pg. A8
	st Fl American Savings & Loan Assn Fashion Valley Br	R. L. Polk & Co.	Image pg. A8
	Publishers Development Corp publ ofc	R. L. Polk & Co.	Image pg. A8
	Vacant	R. L. Polk & Co.	Image pg. A8
	Vacant	R. L. Polk & Co.	Image pg. A8
	C N A Insurance Co life & health ins	R. L. Polk & Co.	Image pg. A8
	Publishers Development Corp Ofcs	R. L. Polk & Co.	Image pg. A8
	J A F & Associates Inc sys & logistics eng	R. L. Polk & Co.	Image pg. A8
	Philadelphia Life Insurance Co	R. L. Polk & Co.	Image pg. A8
	Compuname Incorporated mailing list mgmt	R. L. Polk & Co.	Image pg. A8
	Jamison & Assoc marketing firm	R. L. Polk & Co.	Image pg. A8
	A L M Inc engineering consultants	R. L. Polk & Co.	Image pg. A8
	Empire General Life Insurance Co	R. L. Polk & Co.	Image pg. A8
	Harris Corporation Computer Systems Div	R. L. Polk & Co.	Image pg. A8
	Graves Charles dentist	R. L. Polk & Co.	Image pg. A8
	Syndico Securities Corp real est loans	R. L. Polk & Co.	Image pg. A8
	First National Mortgage Co real est loans	R. L. Polk & Co.	Image pg. A8
	P S I World Of San Diego educational personal growth	R. L. Polk & Co.	Image pg. A8
	Fathy Ahmed E archt	R. L. Polk & Co.	Image pg. A8
	Consolidated Financial Planners Group	R. L. Polk & Co.	Image pg. A8
	Noon Wm H & Assocs genl ins	R. L. Polk & Co.	Image pg. A8
	California All Risk Auto Ins	R. L. Polk & Co.	Image pg. A8
	Biederman R & Associate Inc mktg research	R. L. Polk & Co.	Image pg. A8
	Peelle Financial Corp foreclosures	R. L. Polk & Co.	Image pg. A8
	N B I Inc Training Rm class rm	R. L. Polk & Co.	Image pg. A8
	N B I Inc word processing	R. L. Polk & Co.	Image pg. A8
	Vacant	R. L. Polk & Co.	Image pg. A8
	Jennay Jeanne Talent & Associates theatrical agcy	R. L. Polk & Co.	Image pg. A8
	Unionmutual Insurance	R. L. Polk & Co.	Image pg. A8
	Ribson Incorporated	R. L. Polk & Co.	Image pg. A8
	Southern California Seconds loan company	R. L. Polk & Co.	Image pg. A8

FINDINGS

Year	Uses	Source	
1984	Xelan Learning Center	R. L. Polk & Co.	Image pg. A8
	Vacant	R. L. Polk & Co.	Image pg. A8
	Harris Corporation P R D Electronics	R. L. Polk & Co.	Image pg. A8
	Vacant	R. L. Polk & Co.	Image pg. A8
	Golden State Equity mortgage brokers	R. L. Polk & Co.	Image pg. A8
	Union Mutual Insurance Pension Group Ofc	R. L. Polk & Co.	Image pg. A8
	International Telephone & Telegraph Corp	R. L. Polk & Co.	Image pg. A8
	International Telephone & Telegraph Corp standard tel cables ltd^500^	R. L. Polk & Co.	Image pg. A8
	International Telephone & Telegraph Corp standard telefon kabelf^500^	R. L. Polk & Co.	Image pg. A8
	Royal Norwegian Consulate	R. L. Polk & Co.	Image pg. A8
	Vacant	R. L. Polk & Co.	Image pg. A8
	Norrell Services Inc emp serv	R. L. Polk & Co.	Image pg. A8
	Corbin Real Estate & Investments	R. L. Polk & Co.	Image pg. A8
	Vacant	R. L. Polk & Co.	Image pg. A8
	Par Construction constn contr	R. L. Polk & Co.	Image pg. A8
	Lee Wm P Co mtge loans real est dev	R. L. Polk & Co.	Image pg. A8
	Aero World real est dev	R. L. Polk & Co.	Image pg. A8
	United Pacific Reliance Co genl ins	R. L. Polk & Co.	Image pg. A8
	Vacant	R. L. Polk & Co.	Image pg. A8
	Nationwide Advertising Service Inc	R. L. Polk & Co.	Image pg. A8
	Hall Frank B Company Of California	R. L. Polk & Co.	Image pg. A8
	Starks Donald L lwyr	R. L. Polk & Co.	Image pg. A8
	Demergian David K lwyr	R. L. Polk & Co.	Image pg. A8
	Security Travel Co travel agcy	R. L. Polk & Co.	Image pg. A8
	Nancys Musictours travel agcy	R. L. Polk & Co.	Image pg. A8
	Waste Management Inc Western Region	R. L. Polk & Co.	Image pg. A8
	Vacant	R. L. Polk & Co.	Image pg. A8
	Vacant	R. L. Polk & Co.	Image pg. A8
	Marlow Michael K lwyr	R. L. Polk & Co.	Image pg. A8
	City Consumer Services Inc secondary lending agcy	R. L. Polk & Co.	Image pg. A8
	Vacant	R. L. Polk & Co.	Image pg. A8
	Boner D Stephen lwyr	R. L. Polk & Co.	Image pg. A8
	Stern Richd M lwyr	R. L. Polk & Co.	Image pg. A8
	Money Store The inv	R. L. Polk & Co.	Image pg. A8
	Vacant	R. L. Polk & Co.	Image pg. A8
	Vacant	R. L. Polk & Co.	Image pg. A8

FINDINGS

Year	Uses	Source	
1984	Liberty Mutual Insurance Co	R. L. Polk & Co.	Image pg. A8
	Aames Home Loan Co mortgage loans	R. L. Polk & Co.	Image pg. A8
	Mission Valley Financial Center	R. L. Polk & Co.	Image pg. A8
	Vacant	R. L. Polk & Co.	Image pg. A8
	San Diego Psychiatric Medical Clinic Inc	R. L. Polk & Co.	Image pg. A8
	Fajerman Leon psychiatrist	R. L. Polk & Co.	Image pg. A8
	Strybel Walter F psychiatrist	R. L. Polk & Co.	Image pg. A8
	Rivkin Laurence S psychiatrist	R. L. Polk & Co.	Image pg. A8
	Branas & Companies	R. L. Polk & Co.	Image pg. A8
	Jamison Robert Associates	R. L. Polk & Co.	Image pg. A8
	Walden University West	R. L. Polk & Co.	Image pg. A8
	Western Federal Savings & Loan	R. L. Polk & Co.	Image pg. A8
	Westlake Funding Group mortgage brokers	R. L. Polk & Co.	Image pg. A8
	Marina Creations Ltd whol jwlrs	R. L. Polk & Co.	Image pg. A8
	International Gem Investors Ltd whol jwlrs	R. L. Polk & Co.	Image pg. A8
	Independent Capital & Insurance Servs	R. L. Polk & Co.	Image pg. A8
	Mission Valley Cutting Board The restr	R. L. Polk & Co.	Image pg. A8
	U S M Marketing Inc investors	R. L. Polk & Co.	Image pg. A8
	Lincoln Pacific Insurance Marketing Corp	R. L. Polk & Co.	Image pg. A8
	Vacant	R. L. Polk & Co.	Image pg. A8
	Dawson & Douglas lwyrs	R. L. Polk & Co.	Image pg. A8
	Security Pacific Finance Corp	R. L. Polk & Co.	Image pg. A8
	American National Insurance Co	R. L. Polk & Co.	Image pg. A8
	Vacant	R. L. Polk & Co.	Image pg. A8
	Bohlken Insurance Services Inc	R. L. Polk & Co.	Image pg. A8
	General Electric Co electronic prog dept	R. L. Polk & Co.	Image pg. A8
	Security Pacific Bank Consumer Serv Center	R. L. Polk & Co.	Image pg. A8
	Vacant	R. L. Polk & Co.	Image pg. A8
	Leeds & Strauss Enterprises land dev	R. L. Polk & Co.	Image pg. A8
	Guardian Realty Co real est dev	R. L. Polk & Co.	Image pg. A8
	Vacant	R. L. Polk & Co.	Image pg. A8
	San Diego Apartment Association	R. L. Polk & Co.	Image pg. A8
	Kramer & Zucker accts	R. L. Polk & Co.	Image pg. A8
	Detwiler Ryan & Co	R. L. Polk & Co.	Image pg. A8
	Vacant	R. L. Polk & Co.	Image pg. A8
	Ruyle ODorisio & Kearney lwyrs	R. L. Polk & Co.	Image pg. A8
	Clubb Incorporated	R. L. Polk & Co.	Image pg. A8

FINDINGS

Year	Uses	Source	
1984	Unimat Corporation	R. L. Polk & Co.	Image pg. A8
	Vacant	R. L. Polk & Co.	Image pg. A8
	Vacant	R. L. Polk & Co.	Image pg. A8
	Newell Virginia & Associates alcoholism treatment	R. L. Polk & Co.	Image pg. A8
	New York Life Insurance Co	R. L. Polk & Co.	Image pg. A8
	Vacant	R. L. Polk & Co.	Image pg. A8
	Doerring & Associates Inc inv properties	R. L. Polk & Co.	Image pg. A8
	California Oaks	R. L. Polk & Co.	Image pg. A8
	New Coalition For Economic & Social Change pub policy research	R. L. Polk & Co.	Image pg. A8
	Ricker International med electronics	R. L. Polk & Co.	Image pg. A8
	Vacant	R. L. Polk & Co.	Image pg. A8
1980	brokers	R. L. Polk & Co.	Image pg. A11
	Alcer Incorporated	R. L. Polk & Co.	Image pg. A10
	st Fl American Savings & Loan Asasn	R. L. Polk & Co.	Image pg. A11
	Foto Date dating club	R. L. Polk & Co.	Image pg. A11
	loans	R. L. Polk & Co.	Image pg. A11
	Raynes Mark S lwyr	R. L. Polk & Co.	Image pg. A11
	Medallion Home Loan Co	R. L. Polk & Co.	Image pg. A11
	Boner Steph D lwyr	R. L. Polk & Co.	Image pg. A11
	Rivkin Laurence S psychiatrist	R. L. Polk & Co.	Image pg. A11
	Agency exec employment agcy	R. L. Polk & Co.	Image pg. A10
	Vacant	R. L. Polk & Co.	Image pg. A10
	commodity brokers	R. L. Polk & Co.	Image pg. A10
	Ofcs	R. L. Polk & Co.	Image pg. A11
	Rickey & Biederman Inc mktg	R. L. Polk & Co.	Image pg. A11
	Real Estate Consultants Brokerage	R. L. Polk & Co.	Image pg. A11
	Waddell & Reed Western Reg Ofc	R. L. Polk & Co.	Image pg. A11
	Dept	R. L. Polk & Co.	Image pg. A10
	Mission Valley Financial Cntr ofc	R. L. Polk & Co.	Image pg. A11
	Security Pacific National Bank	R. L. Polk & Co.	Image pg. A11
	Mission Valley Br	R. L. Polk & Co.	Image pg. A11
	Fashion Valley Br	R. L. Polk & Co.	Image pg. A11
	Publishers Development Corp publ	R. L. Polk & Co.	Image pg. A11
	Vacant	R. L. Polk & Co.	Image pg. A11
	Republic Insurance Brokers Inc	R. L. Polk & Co.	Image pg. A11
	National C S S Inc computer servs	R. L. Polk & Co.	Image pg. A11
	C N A Insurance Co life & health	R. L. Polk & Co.	Image pg. A11

FINDINGS

Year	Uses	Source	
1980	Publishers Development Corp	R. L. Polk & Co.	Image pg. A11
	American Mortgage Insurance Co	R. L. Polk & Co.	Image pg. A11
	P S I World Of San Diego educ	R. L. Polk & Co.	Image pg. A11
	personal growth	R. L. Polk & Co.	Image pg. A11
	Compuname Incorporated mailing	R. L. Polk & Co.	Image pg. A11
	list mgmt	R. L. Polk & Co.	Image pg. A11
	Mortgage Funding loans	R. L. Polk & Co.	Image pg. A11
	Diversified Financial Sus inv	R. L. Polk & Co.	Image pg. A11
	Vacant	R. L. Polk & Co.	Image pg. A11
	Benchmark Energy Inc solar	R. L. Polk & Co.	Image pg. A11
	fuel consultants	R. L. Polk & Co.	Image pg. A11
	R F M Financial Services real eat	R. L. Polk & Co.	Image pg. A11
	loans	R. L. Polk & Co.	Image pg. A11
	First National Mortgage Co real	R. L. Polk & Co.	Image pg. A11
	eat loans	R. L. Polk & Co.	Image pg. A11
	Ad Sitters Inc kemp answering	R. L. Polk & Co.	Image pg. A11
	Good Frank E Iwyr	R. L. Polk & Co.	Image pg. A11
	Fidelity National Title Ins Co	R. L. Polk & Co.	Image pg. A11
	Cavins Dennis Insurance Agcy	R. L. Polk & Co.	Image pg. A11
	Farmers Insurance Group	R. L. Polk & Co.	Image pg. A11
	Noon Wm H & Assocs genl ins	R. L. Polk & Co.	Image pg. A11
	California All Risk Auto Ins	R. L. Polk & Co.	Image pg. A11
	research	R. L. Polk & Co.	Image pg. A11
	Brelin & Janeck Insurance Agts	R. L. Polk & Co.	Image pg. A11
	Brokers	R. L. Polk & Co.	Image pg. A11
	Padre Financial Corp real eat	R. L. Polk & Co.	Image pg. A11
	Vacant	R. L. Polk & Co.	Image pg. A11
	Public Insurance Service Inc	R. L. Polk & Co.	Image pg. A11
	Jennay Jeanne Talent	R. L. Polk & Co.	Image pg. A11
	Associates theatrical agcy	R. L. Polk & Co.	Image pg. A11
	Skinny Joe Production musical	R. L. Polk & Co.	Image pg. A11
	coml producers	R. L. Polk & Co.	Image pg. A11
	I N A Life Insurance Co	R. L. Polk & Co.	Image pg. A11
	Sun Belt Realty Assoc	R. L. Polk & Co.	Image pg. A11
	Vacant	R. L. Polk & Co.	Image pg. A11
	Harris Corp P R D Electronics	R. L. Polk & Co.	Image pg. A11
	Si Go Management Corp gold	R. L. Polk & Co.	Image pg. A11
	silver inv	R. L. Polk & Co.	Image pg. A11

FINDINGS

Year	Uses	Source	
1980	Golden State Equity mortgage	R. L. Polk & Co.	Image pg. A11
	Romney & Andersen lwyrs	R. L. Polk & Co.	Image pg. A11
	Quip Systems Div Of Exxon	R. L. Polk & Co.	Image pg. A11
	facsimile mach	R. L. Polk & Co.	Image pg. A11
	Norrell Temporary Services Inc	R. L. Polk & Co.	Image pg. A11
	emp serv	R. L. Polk & Co.	Image pg. A11
	Christensen & Associates adv agcy	R. L. Polk & Co.	Image pg. A11
	Teller Training Institute Of San	R. L. Polk & Co.	Image pg. A11
	Diego voc sch	R. L. Polk & Co.	Image pg. A11
	Par Construction constn contr	R. L. Polk & Co.	Image pg. A11
	L & L Development real eat dev	R. L. Polk & Co.	Image pg. A11
	Lee Wm P Co mtge loans real eat	R. L. Polk & Co.	Image pg. A11
	Aero World real eat dev	R. L. Polk & Co.	Image pg. A11
	United Pacific Reliance Co genl	R. L. Polk & Co.	Image pg. A11
	Nationwide Advertising Service Inc	R. L. Polk & Co.	Image pg. A11
	Security Pacific Mortgage Corp	R. L. Polk & Co.	Image pg. A11
	Vacant	R. L. Polk & Co.	Image pg. A11
	Westwood Insurance Agcy	R. L. Polk & Co.	Image pg. A11
	Waste Management Inc Western	R. L. Polk & Co.	Image pg. A11
	Region	R. L. Polk & Co.	Image pg. A11
	Vacant	R. L. Polk & Co.	Image pg. A11
	Equity Services Inc real estate	R. L. Polk & Co.	Image pg. A11
	National Life Of Vermont ins	R. L. Polk & Co.	Image pg. A11
	Underhil T W & Assocs genl ins	R. L. Polk & Co.	Image pg. A11
	Apartment Sales & Exchanges real	R. L. Polk & Co.	Image pg. A11
	Vacant	R. L. Polk & Co.	Image pg. A11
	Vacant	R. L. Polk & Co.	Image pg. A11
	American Express Co Card	R. L. Polk & Co.	Image pg. A11
	Division	R. L. Polk & Co.	Image pg. A11
	Wasserman Lawrence lwyr	R. L. Polk & Co.	Image pg. A11
	Insurance Connection The	R. L. Polk & Co.	Image pg. A11
	Phoenix Mutual Life Ins Co	R. L. Polk & Co.	Image pg. A11
	Liberty Mutual Insurance	R. L. Polk & Co.	Image pg. A11
	Aames Home Loan Co mortgage	R. L. Polk & Co.	Image pg. A11
	loans	R. L. Polk & Co.	Image pg. A11
	Mission Valley Financial Cntr	R. L. Polk & Co.	Image pg. A11
	Leasing Ofc	R. L. Polk & Co.	Image pg. A11
	Vacant	R. L. Polk & Co.	Image pg. A11

FINDINGS

Year	Uses	Source	
1980	San Diego Psychiatric Medical	R. L. Polk & Co.	Image pg. A11
	Clinic Inc	R. L. Polk & Co.	Image pg. A11
	Cherlin Edw A psychiatrist	R. L. Polk & Co.	Image pg. A11
	4112	R. L. Polk & Co.	Image pg. A11
	Gray Wm G psychiatrist	R. L. Polk & Co.	Image pg. A11
	Fajerman Leon psychiatrist	R. L. Polk & Co.	Image pg. A11
	Strybel Walter F psychiatrist	R. L. Polk & Co.	Image pg. A11
	A F C Insurance Premuim	R. L. Polk & Co.	Image pg. A11
	Finance	R. L. Polk & Co.	Image pg. A11
	Walden University West	R. L. Polk & Co.	Image pg. A11
	California Pacific Ins Serva N genl	R. L. Polk & Co.	Image pg. A11
	Martindill Donald B phys	R. L. Polk & Co.	Image pg. A11
	Stern Jerry J phys	R. L. Polk & Co.	Image pg. A11
	Cutting Board The restr	R. L. Polk & Co.	Image pg. A11
	Reliance Electric Co mtrs	R. L. Polk & Co.	Image pg. A11
	Torrey Investments Inc business	R. L. Polk & Co.	Image pg. A11
	Cambridge Instrument Co	R. L. Polk & Co.	Image pg. A11
	electronic med instrument mfrs	R. L. Polk & Co.	Image pg. A11
	Dawson & Johnson lwyrs	R. L. Polk & Co.	Image pg. A11
	Security Pacific Finance Corp	R. L. Polk & Co.	Image pg. A11
	American National Insurance Co	R. L. Polk & Co.	Image pg. A10
	Aimer Incorporated geni contr	R. L. Polk & Co.	Image pg. A10
	National Search & Placement	R. L. Polk & Co.	Image pg. A10
	Operating Systems Inc computer	R. L. Polk & Co.	Image pg. A10
	consultants	R. L. Polk & Co.	Image pg. A10
	Vacant	R. L. Polk & Co.	Image pg. A10
	Security Leasing Sys auto	R. L. Polk & Co.	Image pg. A10
	Vacant	R. L. Polk & Co.	Image pg. A10
	Leeds & Strauss Enterprises land	R. L. Polk & Co.	Image pg. A10
	Guardian Realty Co real est dev	R. L. Polk & Co.	Image pg. A10
	San Diego Apartment Association	R. L. Polk & Co.	Image pg. A10
	Kramer & Zucker accts	R. L. Polk & Co.	Image pg. A10
	Webb Dennis Adv	R. L. Polk & Co.	Image pg. A10
	Vacant	R. L. Polk & Co.	Image pg. A10
	Ruyle ODorisio & Kearney lwyrs	R. L. Polk & Co.	Image pg. A10
	International Telephone	R. L. Polk & Co.	Image pg. A10
	Telegraph Corp consulting eng	R. L. Polk & Co.	Image pg. A10
	International Business Devlpmt	R. L. Polk & Co.	Image pg. A10

FINDINGS

Year	Uses	Source	
1980	Std Tel Cable Ltd cable	R. L. Polk & Co.	Image pg. A10
	undwrtr connectors sis	R. L. Polk & Co.	Image pg. A10
	Standard Telefone Kabelsabrick	R. L. Polk & Co.	Image pg. A10
	cable & undwrtr connectors sis	R. L. Polk & Co.	Image pg. A10
	Traders Financial Group finance	R. L. Polk & Co.	Image pg. A10
	Me Cormick Commodities	R. L. Polk & Co.	Image pg. A10
	Beebe Financial Servs consultants	R. L. Polk & Co.	Image pg. A10
	New York Life Insurance Co	R. L. Polk & Co.	Image pg. A10
	Great American Ins Co	R. L. Polk & Co.	Image pg. A10
	Great American Ins Co Claims	R. L. Polk & Co.	Image pg. A10
	Lincoln National Life Insurance	R. L. Polk & Co.	Image pg. A10
	Wawanesa Mutual Insurance Co	R. L. Polk & Co.	Image pg. A10
	property casualty ins	R. L. Polk & Co.	Image pg. A10
1975	Semcor Incorporated sys eng	R. L. Polk & Co.	Image pg. A13
	Jennay Jeanne Talent	R. L. Polk & Co.	Image pg. A13
	U S Internal Revenue Service	R. L. Polk & Co.	Image pg. A13
	Cutting Board The restr	R. L. Polk & Co.	Image pg. A13
	Vacant	R. L. Polk & Co.	Image pg. A13
	Mission Valley Financial Center ofc	R. L. Polk & Co.	Image pg. A14
	Security Pacific National Bank	R. L. Polk & Co.	Image pg. A14
	Mission Valley Br	R. L. Polk & Co.	Image pg. A14
	st Fl American Savings & Loan Assn	R. L. Polk & Co.	Image pg. A14
	Fashion Valley Br	R. L. Polk & Co.	Image pg. A14
	Pacific Tel & Teleg Co T S P S	R. L. Polk & Co.	Image pg. A14
	Training Cntr	R. L. Polk & Co.	Image pg. A14
	Pacific Tel & Teleg Co Dist	R. L. Polk & Co.	Image pg. A14
	Trasffic Ofc	R. L. Polk & Co.	Image pg. A14
	Pacific Tel & Teleg Co Dir	R. L. Polk & Co.	Image pg. A13
	Assistance Dist Ofc	R. L. Polk & Co.	Image pg. A13
	Pacific Telephone & Telegraph Co Div Ofc	R. L. Polk & Co.	Image pg. A13
	Capsule Communications Inc advdirect sls	R. L. Polk & Co.	Image pg. A13
	American International Marketing	R. L. Polk & Co.	Image pg. A13
	mut funds	R. L. Polk & Co.	Image pg. A13
	Maryland Casualty Co The ins co	R. L. Polk & Co.	Image pg. A13
	Mission Valley Financial Center Ofc	R. L. Polk & Co.	Image pg. A13
	Pacific Telephone & Telegraph Co Dist Ofc	R. L. Polk & Co.	Image pg. A13
	Vacant	R. L. Polk & Co.	Image pg. A13
	Munns Kofford & Romney lwyrs	R. L. Polk & Co.	Image pg. A13

FINDINGS

Year	Uses	Source	
1975	E B S Inc escort serv	R. L. Polk & Co.	Image pg. A13
	Field Enterprises Educational Corp	R. L. Polk & Co.	Image pg. A13
	pubis book	R. L. Polk & Co.	Image pg. A13
	World Book Encyclopedia sal	R. L. Polk & Co.	Image pg. A13
	Equity Services Inc mut funds	R. L. Polk & Co.	Image pg. A13
	National Life Insurance Co Of	R. L. Polk & Co.	Image pg. A13
	Vermont	R. L. Polk & Co.	Image pg. A13
	Professional Premium Management	R. L. Polk & Co.	Image pg. A13
	Inc ins	R. L. Polk & Co.	Image pg. A13
	Dennis & Dennis Personnel	R. L. Polk & Co.	Image pg. A13
	Agency emp agcy	R. L. Polk & Co.	Image pg. A13
	Century Twenty One Real Estate Corp	R. L. Polk & Co.	Image pg. A13
	Silver Crest Escrow Corp escrow serv	R. L. Polk & Co.	Image pg. A13
	Associates theatrical agcy	R. L. Polk & Co.	Image pg. A13
	Valet Travel Agency travel bur	R. L. Polk & Co.	Image pg. A13
	Coffman Bob Inc Ofc mens do	R. L. Polk & Co.	Image pg. A13
	Proprietary Computer Systems Inc	R. L. Polk & Co.	Image pg. A13
	data processing	R. L. Polk & Co.	Image pg. A13
	Ziegler B C & Co inv institutional	R. L. Polk & Co.	Image pg. A13
	bonds	R. L. Polk & Co.	Image pg. A13
	Harris Corp P R D Electronics	R. L. Polk & Co.	Image pg. A13
	Vacant	R. L. Polk & Co.	Image pg. A13
	Vacant	R. L. Polk & Co.	Image pg. A13
	Chadwell John B & Associates	R. L. Polk & Co.	Image pg. A13
	business opportunity broker	R. L. Polk & Co.	Image pg. A13
	Laitner H Reid & Associates	R. L. Polk & Co.	Image pg. A13
	business broker	R. L. Polk & Co.	Image pg. A13
	Gutfeisch & Greenberg Inc lwyrs	R. L. Polk & Co.	Image pg. A13
	Great American Insurance Co	R. L. Polk & Co.	Image pg. A13
	U S Internal Revenue Serv Ofcs	R. L. Polk & Co.	Image pg. A13
	U S Internal Revenue Serv Ofc	R. L. Polk & Co.	Image pg. A13
	Aames Home Loan Co mortgage	R. L. Polk & Co.	Image pg. A13
	loans	R. L. Polk & Co.	Image pg. A13
	American Express Co credit cards	R. L. Polk & Co.	Image pg. A13
	Vacant	R. L. Polk & Co.	Image pg. A13
	San Diego Psychiatric Medical	R. L. Polk & Co.	Image pg. A13
	Clinic Inc psychiatrist	R. L. Polk & Co.	Image pg. A13
	Cherlin Edw A psychiatrist	R. L. Polk & Co.	Image pg. A13

FINDINGS

Year	Uses	Source	
1975	Gray Wm G psychiatrist	R. L. Polk & Co.	Image pg. A13
	Martindlll Donald B psychiatrist	R. L. Polk & Co.	Image pg. A13
	Rivkln Laurence psychiatrist	R. L. Polk & Co.	Image pg. A13
	Strybel Walter F psychiatrist	R. L. Polk & Co.	Image pg. A13
	Vacant	R. L. Polk & Co.	Image pg. A13
	General Car Leasing	R. L. Polk & Co.	Image pg. A13
	Vacant	R. L. Polk & Co.	Image pg. A13
	Vacant	R. L. Polk & Co.	Image pg. A13
	American National Insurance Co	R. L. Polk & Co.	Image pg. A13
	Chazan Construction Co Field Ofc	R. L. Polk & Co.	Image pg. A13
	Nationwide Auto leasing	R. L. Polk & Co.	Image pg. A13
	C N T Financial Corp real est inv	R. L. Polk & Co.	Image pg. A13
	Continental Assurance Co ins	R. L. Polk & Co.	Image pg. A13
	San Diego Brokerage Agency ins	R. L. Polk & Co.	Image pg. A13
	S C E Incorporated ins	R. L. Polk & Co.	Image pg. A13
	Boss Gunnarson Bates & Richards accts	R. L. Polk & Co.	Image pg. A13
	Nationwide Advertising Service	R. L. Polk & Co.	Image pg. A13
	Bankers Life The ins co	R. L. Polk & Co.	Image pg. A13
	B L C Equity Services Corp	R. L. Polk & Co.	Image pg. A13
	financial planning	R. L. Polk & Co.	Image pg. A13
	Govt Offices Federal Energy Admn	R. L. Polk & Co.	Image pg. A13
	Los Angeles Times Advertising newspaper	R. L. Polk & Co.	Image pg. A13
	Kramer & Zucker accts	R. L. Polk & Co.	Image pg. A13
	Wawanesa Mutual Insurance Co	R. L. Polk & Co.	Image pg. A13
	Timelife Libraries Inc book publ	R. L. Polk & Co.	Image pg. A13
	Inteanred whirlpool bath equip distr	R. L. Polk & Co.	Image pg. A13
	Lincolnwood Inc commodity brokers	R. L. Polk & Co.	Image pg. A13
	Olaten Temporary Services emp agcy	R. L. Polk & Co.	Image pg. A13
	th Fl Vacant	R. L. Polk & Co.	Image pg. A13
	Vacant	R. L. Polk & Co.	Image pg. A13
	General American Life Insurance Co	R. L. Polk & Co.	Image pg. A13
	National Auto Consultants Div	R. L. Polk & Co.	Image pg. A13
	New York Life Insurance Co Balboa Ofc	R. L. Polk & Co.	Image pg. A13
	Vacant	R. L. Polk & Co.	Image pg. A13

FINDINGS

Camino de la Reina

640 Camino de la Reina

Year	*Uses*	*Source*
2014	DANCE NET PRODUCTIONS INC	EDR Digital Archive
	GOLDSAND BOB	EDR Digital Archive
	BABY BUNGALOW INC	EDR Digital Archive
	BILL DUNN INC	EDR Digital Archive
	CORPORATE RSTRUCTION SOL INC	EDR Digital Archive
	LARRY L LEWIS	EDR Digital Archive
2010	BABY BUNGALOW INC	EDR Digital Archive
	DISCOVERING AMERICA LLC	EDR Digital Archive
	CORPORATE RSTRUCTION SOL INC	EDR Digital Archive
	TRIERS LLC	EDR Digital Archive
	DANCE NET PRODUCTIONS INC	EDR Digital Archive
	BILL DUNN INC	EDR Digital Archive

CAMINO DE LA REINA

640 CAMINO DE LA REINA

Year	*Uses*	*Source*
2006	e WALSH William	Haines Company, Inc.
	e WRIGHTJon	Haines Company, Inc.
	APARTMENTS	Haines Company, Inc.
	ACEVES Alejandro	Haines Company, Inc.
	ADAMS Gamet	Haines Company, Inc.
	ALWAOUE Ivete	Haines Company, Inc.
	e AMELOTTI Roberto	Haines Company, Inc.
	ANDERSEN	Haines Company, Inc.
	Donald	Haines Company, Inc.
	e ARYAFARGitty	Haines Company, Inc.
	AUGUSTINEJusfin	Haines Company, Inc.
	AZAMOV	Haines Company, Inc.
	Alisherhon	Haines Company, Inc.
	BRADY Pau l	Haines Company, Inc.
	CLAUSEN Kathleen	Haines Company, Inc.
	COTAAdriana De	Haines Company, Inc.
	e DITULLIO Vince	Haines Company, Inc.
	DUNN Wiliam	Haines Company, Inc.
	GARCIAJesus	Haines Company, Inc.

FINDINGS

Year	Uses	Source
2006	GEVINT Reginald	Haines Company, Inc.
	HERMANSON	Haines Company, Inc.
	KEILLER Edward	Haines Company, Inc.
	KELLERJ	Haines Company, Inc.
	KINTZBri Bdan	Haines Company, Inc.
	KOGAN Michael	Haines Company, Inc.
	KONOPKAZdzislawa	Haines Company, Inc.
	LA Z BOY	Haines Company, Inc.
	FURNITURE	Haines Company, Inc.
	GALLERIES LAZYBOY	Haines Company, Inc.
	FURNITURE	Haines Company, Inc.
	GALLERIES	Haines Company, Inc.
	LINYuliang	Haines Company, Inc.
	LUISTROEileen	Haines Company, Inc.
	e MALEYMichael	Haines Company, Inc.
	MARSHGraeham	Haines Company, Inc.
	MEAD Michael 00 e	Haines Company, Inc.
	MILLERBrian F	Haines Company, Inc.
	MOEHNULinda	Haines Company, Inc.
	NORDNESSSandra	Haines Company, Inc.
	OCONNOR John	Haines Company, Inc.
	OLANDER Shelley	Haines Company, Inc.
	OPERUFFO Alberto	Haines Company, Inc.
	POLLARD Michael	Haines Company, Inc.
	PRESSER Steve	Haines Company, Inc.
	PUENTEAffonso	Haines Company, Inc.
	RAINES Andrew	Haines Company, Inc.
	ROBINSON Daniel	Haines Company, Inc.
	SALDANACaridad	Haines Company, Inc.
	SAWAN Anise	Haines Company, Inc.
	e SERNASteven	Haines Company, Inc.
	SOLON Barbara	Haines Company, Inc.
	UPLAND Deborah	Haines Company, Inc.
	VEMULAPALLIRavi	Haines Company, Inc.

645 CAMINO DE LA REINA

Year	Uses	Source
1989	Mission Valley Branch	Pacific Bell

FINDINGS

Camino de la Reina

680 Camino de la Reina

Year	*Uses*	*Source*
2014	PALEYOLKD	EDR Digital Archive
	DRAKE PAINTING ETC INC	EDR Digital Archive
	MORITA MIKE TRIBUTE TO KING	EDR Digital Archive
	CABALLERO	EDR Digital Archive
	ERWORKS LLC	EDR Digital Archive
	PALEYOLKD	EDR Digital Archive
	DRAKE PAINTING ETC INC	EDR Digital Archive
	MORITA MIKE TRIBUTE TO KING	EDR Digital Archive
	CABALLERO	EDR Digital Archive
	ERWORKS LLC	EDR Digital Archive
2010	CABALLERO	EDR Digital Archive
	DEMPSEY ALARMS LLC	EDR Digital Archive
	MORITA MIKE TRIBUTE TO KING	EDR Digital Archive
	CABALLERO	EDR Digital Archive
	DEMPSEY ALARMS LLC	EDR Digital Archive
	MORITA MIKE TRIBUTE TO KING	EDR Digital Archive

CAMINO DE LA REINA

680 CAMINO DE LA REINA

Year	*Uses*	*Source*
2006	APARTMENTS	Haines Company, Inc.
	WHITAKER Roberd	Haines Company, Inc.
	CABALLERO	Haines Company, Inc.
	James	Haines Company, Inc.
	CANTUMauricio	Haines Company, Inc.
	COLE Christine	Haines Company, Inc.
	CRUZJoe	Haines Company, Inc.
	o DAHM Eugene	Haines Company, Inc.
	e DAVALOS Patricia	Haines Company, Inc.
	e DELISI Lorena	Haines Company, Inc.
	DO Hung	Haines Company, Inc.
	FELICE Angela	Haines Company, Inc.
	FOROEMLindy	Haines Company, Inc.
	e FRANCIS Graham	Haines Company, Inc.
	GALLEGO Laura	Haines Company, Inc.

Year	Uses	Source
2006	e GAMBOA Frank	Haines Company, Inc.
	GARIBAYAJejandra	Haines Company, Inc.
	GONZALESEphdam	Haines Company, Inc.
	e HIDALGO Turhan	Haines Company, Inc.
	HIGGENBOTHAM	Haines Company, Inc.
	HOLBROOK George	Haines Company, Inc.
	KANEMaureen	Haines Company, Inc.
	o KNOLL Brian	Haines Company, Inc.
	KURIDenise	Haines Company, Inc.
	LACHMAN Timothy	Haines Company, Inc.
	LOPEZ Lorena	Haines Company, Inc.
	MAHYKatlherine	Haines Company, Inc.
	MCVEY James	Haines Company, Inc.
	e MORITZL	Haines Company, Inc.
	MULVILLE Racheal	Haines Company, Inc.
	OMAHEN Karen	Haines Company, Inc.
	ORTEGAMarcos	Haines Company, Inc.
	PALMERAngelina	Haines Company, Inc.
	PENAMargaret ann	Haines Company, Inc.
	RANDO Robert	Haines Company, Inc.
	SNOWTE	Haines Company, Inc.
	SOLTANIBahman	Haines Company, Inc.
	STEPHENS Gary	Haines Company, Inc.
	STEPHENS Judy	Haines Company, Inc.
	e SULTAN	Haines Company, Inc.
	Mohammed	Haines Company, Inc.
	e SWIFT Bryan	Haines Company, Inc.
	OTALAMANTES	Haines Company, Inc.
	Irma TAMAYOSonia C	Haines Company, Inc.
	TELFAIRTraci	Haines Company, Inc.
	VANVUGT Michael	Haines Company, Inc.
	WATERKOTTE	Haines Company, Inc.
	Grant	Haines Company, Inc.
	e ALHAMBRAAmelia	Haines Company, Inc.

710 CAMINO DE LA REINA

Year	Uses	Source
2006	GATES Kalisha	Haines Company, Inc.
	HARRIS Vera	Haines Company, Inc.

FINDINGS

Year	Uses	Source
2006	JOHNSONJay	Haines Company, Inc.
	KNOXKc	Haines Company, Inc.
	NORMAN Scott	Haines Company, Inc.
	NUNESMIchelle	Haines Company, Inc.
	PAULAAnthony M	Haines Company, Inc.
	POND Sergi	Haines Company, Inc.
	POND Stephine	Haines Company, Inc.
	TUCKERJamie	Haines Company, Inc.
	TYLERTIm 2D	Haines Company, Inc.
	FREIRE Luis	Haines Company, Inc.
	BUTLERJeff	Haines Company, Inc.
	BOTICARIOLUIs	Haines Company, Inc.
	BLAINECra Ig	Haines Company, Inc.
	ANDERSON Richard	Haines Company, Inc.
	APARTMENTS	Haines Company, Inc.
1992	Wolson Brian J	PACIFIC BELL WHITE PAGES
	Walsh Gene & Jill	PACIFIC BELL WHITE PAGES
	Walsh Gabrielle & Ava	PACIFIC BELL WHITE PAGES
	Trelease Richard & Annie	PACIFIC BELL WHITE PAGES
	Sullivan Jeremiah F	PACIFIC BELL WHITE PAGES
	Suilivan Jeremiah nhotgrphr	PACIFIC BELL WHITE PAGES
	Sullivan Jere J	PACIFIC BELL WHITE PAGES
	Samaan Tarij	PACIFIC BELL WHITE PAGES
	Mitchell B	PACIFIC BELL WHITE PAGES
	Marquardt James L	PACIFIC BELL WHITE PAGES
	Madero Mark M	PACIFIC BELL WHITE PAGES
	I Loseke David	PACIFIC BELL WHITE PAGES
	Gels D J	PACIFIC BELL WHITE PAGES
	Gels Eric H.....	PACIFIC BELL WHITE PAGES
	Gray Brandon	PACIFIC BELL WHITE PAGES
	Gels Christopher	PACIFIC BELL WHITE PAGES
	Di Fonzo Silvano	PACIFIC BELL WHITE PAGES
	Difloe Jackie & Frank	PACIFIC BELL WHITE PAGES
	Angarita Eduardo	PACIFIC BELL WHITE PAGES

720 CAMINO DE LA REINA

Year	Uses	Source
2006	Laurie MCGRATH Nicole	Haines Company, Inc.
	MENDOZA Leonard	Haines Company, Inc.

FINDINGS

Year	Uses	Source
2006	MURPHYTara	Haines Company, Inc.
	NORDTSean	Haines Company, Inc.
	RAMSEY Ralph	Haines Company, Inc.
	REGALALeonard	Haines Company, Inc.
	ROSS Matthew	Haines Company, Inc.
	SCHIAVOS	Haines Company, Inc.
	STONE Jennifer	Haines Company, Inc.
	THUELJason	Haines Company, Inc.
	VINCI Allison	Haines Company, Inc.
	APARTMENTS	Haines Company, Inc.
	CHUDZINSKI Thomas	Haines Company, Inc.
	P DELMAR	Haines Company, Inc.
	TRANSPORTATION GREWALKelvinder	Haines Company, Inc.
	HEWS Adam	Haines Company, Inc.
	HUNGKo Hsuan	Haines Company, Inc.
	JOHNSONJeffery	Haines Company, Inc.
	KNEZEVICS	Haines Company, Inc.
	LIEN Vegard	Haines Company, Inc.
	MACGREGOREric	Haines Company, Inc.
	MCCALL George	Haines Company, Inc.
1992	Adams Spike & Ada	PACIFIC BELL WHITE PAGES
	Ado Shahrbano	PACIFIC BELL WHITE PAGES
	Basinger D & E	PACIFIC BELL WHITE PAGES
	Buelna Carmen	PACIFIC BELL WHITE PAGES
	Butler Christopher L	PACIFIC BELL WHITE PAGES
	Clark Stuart & Alice	PACIFIC BELL WHITE PAGES
	Clark Stuart& Jane	PACIFIC BELL WHITE PAGES
	Cark Susan.....	PACIFIC BELL WHITE PAGES
	Clark Susani	PACIFIC BELL WHITE PAGES
	Clark Susie	PACIFIC BELL WHITE PAGES
	Clark T .247.....	PACIFIC BELL WHITE PAGES
	Clark T T.	PACIFIC BELL WHITE PAGES
	Clark T	PACIFIC BELL WHITE PAGES
	Clark T A	PACIFIC BELL WHITE PAGES
	Clark T C	PACIFIC BELL WHITE PAGES
	Coons Ken	PACIFIC BELL WHITE PAGES
	Howell Charles R	PACIFIC BELL WHITE PAGES
	Lindholm Joel	PACIFIC BELL WHITE PAGES

Year	Uses	Source
1992	Vogt Michael J	PACIFIC BELL WHITE PAGES
	Vogt Maryellen	PACIFIC BELL WHITE PAGES
	Smyth Jennifer	PACIFIC BELL WHITE PAGES
	Oesterle John	PACIFIC BELL WHITE PAGES
	Morse Russell M	PACIFIC BELL WHITE PAGES
	Lowden James	PACIFIC BELL WHITE PAGES

750 CAMINO DE LA REINA

Year	Uses	Source
2006	RIVERFRONT	Haines Company, Inc.
	A RIFLING Daniel	Haines Company, Inc.
1992	Talbot Fernand K	PACIFIC BELL WHITE PAGES
	Riverfront Rental Condominiums	PACIFIC BELL WHITE PAGES
	Talbot G	PACIFIC BELL WHITE PAGES

CAMINO DE LA REINA ST

510 CAMINO DE LA REINA ST

Year	Uses	Source	
2000	TRAMONTANAVirginia	Haines & Company	Image pg. A4
	SANCHEZ Mark	Haines & Company	Image pg. A4
	REYESEmest	Haines & Company	Image pg. A4
	QUIROZEduardo	Haines & Company	Image pg. A4
	PERSHING Natalie Trosl	Haines & Company	Image pg. A4
	PERSHING James H	Haines & Company	Image pg. A4
	ESQUERMario	Haines & Company	Image pg. A4
	PAULK Charles J Dr	Haines & Company	Image pg. A4
	MARTINEZV G	Haines & Company	Image pg. A4
	MALOOFJoe	Haines & Company	Image pg. A4
	FAULKNER OR	Haines & Company	Image pg. A4
	VACAGabriel	Haines & Company	Image pg. A4
	APARTMENTS	Haines & Company	Image pg. A4
	PAULKJacqueline	Haines & Company	Image pg. A4

550 CAMINO DE LA REINA ST

Year	Uses	Source	
2000	APARTMENTS	Haines & Company	Image pg. A4
	ZAMORANOJOSEPH	Haines & Company	Image pg. A4
	AKRAM Mary	Haines & Company	Image pg. A4
	ARNOLDThor	Haines & Company	Image pg. A4

FINDINGS

Year	Uses	Source	
2000	CAMPBELLIrone	Haines & Company	Image pg. A4
	CAMPBELLVicki	Haines & Company	Image pg. A4
	DABOULNalat	Haines & Company	Image pg. A4
	DELGADO Daniel C	Haines & Company	Image pg. A4
	DELGADO Diana H	Haines & Company	Image pg. A4
	ELLIOTTCarey R	Haines & Company	Image pg. A4
	FAUGHTThomas	Haines & Company	Image pg. A4
	GUIDANCEIN GIVING	Haines & Company	Image pg. A4
	GUIDANCEIN GIVING	Haines & Company	Image pg. A4
	RIBIROSlivia H	Haines & Company	Image pg. A4
	RODRIGUEZMiguel	Haines & Company	Image pg. A4
	SCHINDELWIGMary Lou	Haines & Company	Image pg. A4
	WORTHINGJames	Haines & Company	Image pg. A4
	ZAMORANO JOSEPH	Haines & Company	Image pg. A4
	AKRAM Hedayal	Haines & Company	Image pg. A4

580 CAMINO DE LA REINA ST

Year	Uses	Source	
2000	NETTLETONViola A	Haines & Company	Image pg. A4
	PAVIADIane	Haines & Company	Image pg. A4
	PAVIAJoel	Haines & Company	Image pg. A4
	SUH Jean Y	Haines & Company	Image pg. A4
	SUMERS a Betty	Haines & Company	Image pg. A4
	SUMERS Ralph	Haines & Company	Image pg. A4
	SUZUKIJoel	Haines & Company	Image pg. A4
	SUZUKIJoal	Haines & Company	Image pg. A4
	VALENTINO	Haines & Company	Image pg. A4
	ENTERPRISES	Haines & Company	Image pg. A4
	VANEGAS ML	Haines & Company	Image pg. A4
	WRIGHT P J	Haines & Company	Image pg. A4
	APARTMENTS	Haines & Company	Image pg. A4
	BANTAArt	Haines & Company	Image pg. A4
	BANTALolas	Haines & Company	Image pg. A4
	CARDENOAngel	Haines & Company	Image pg. A4
	CORDOVAEsperanza L	Haines & Company	Image pg. A4
	EDEN David J	Haines & Company	Image pg. A4
	ELLISMichaal A	Haines & Company	Image pg. A4
	FERGUSON B J	Haines & Company	Image pg. A4
	MORGAN Ryan	Haines & Company	Image pg. A4

FINDINGS

590 CAMINO DE LA REINA ST

Year	Uses	Source	
2000	No Current Listing	Haines & Company	Image pg. A4

591 CAMINO DE LA REINA ST

Year	Uses	Source	
2000	FUTTERMAN LORIPHD	Haines & Company	Image pg. A4
	G E M ENGINEERING	Haines & Company	Image pg. A4
	GALPERMARVINFPHD	Haines & Company	Image pg. A4
	GORDON CIVIA B LCSW	Haines & Company	Image pg. A4
	GREENALEXANDERC	Haines & Company	Image pg. A4
	GROUP	Haines & Company	Image pg. A4
	PSYCHOTHERAPY	Haines & Company	Image pg. A4
	CLINIC	Haines & Company	Image pg. A4
	GROVEAGENCY INC	Haines & Company	Image pg. A4
	HARRISGLORIA G PHD	Haines & Company	Image pg. A4
	I H M	Haines & Company	Image pg. A4
	INDEPCPTL FNCL&INS	Haines & Company	Image pg. A4
	INDEPCPTLFNCL 61 NS	Haines & Company	Image pg. A4
	INST FOR HEALTH	Haines & Company	Image pg. A4
	MAINTENANCE	Haines & Company	Image pg. A4
	INTL MEDICAL	Haines & Company	Image pg. A4
	SUPPLIESINC	Haines & Company	Image pg. A4
	J A YOUNG&CO	Haines & Company	Image pg. A4
	JESSOP DAVID G JR OD	Haines & Company	Image pg. A4
	JETSETTOURS	Haines & Company	Image pg. A4
	KAPOSASSOCTSINC	Haines & Company	Image pg. A4
	KEENANh ASSOCIATES	Haines & Company	Image pg. A4
	KEENAN&ASSOCIATES	Haines & Company	Image pg. A4
	KRUEGERGARYOD	Haines & Company	Image pg. A4
	LAMSON AMY PHD	Haines & Company	Image pg. A4
	LANDSAFETITLE	Haines & Company	Image pg. A4
	LINDSAY	Haines & Company	Image pg. A4
	MANAGEMENT	Haines & Company	Image pg. A4
	SERVICES	Haines & Company	Image pg. A4
	MARSTON&MARSTON	Haines & Company	Image pg. A4
	MASTERPAY	Haines & Company	Image pg. A4
	MCDANIEL MICHAEL	Haines & Company	Image pg. A4
	MERRITHEW&ASSOCIA	Haines & Company	Image pg. A4
	METRO NETWORKS	Haines & Company	Image pg. A4

FINDINGS

Year	*Uses*	*Source*	
2000	MICCIOFONSECALPHD	Haines & Company	Image pg. A4
	MONEY STORE THE	Haines & Company	Image pg. A4
	MONEYSTORE	Haines & Company	Image pg. A4
	WHOLESALE DIV	Haines & Company	Image pg. A4
	MOORECATHERINED	Haines & Company	Image pg. A4
	MORINGCURTIS	Haines & Company	Image pg. A4
	INSURANCE AG INC	Haines & Company	Image pg. A4
	NATIONWDE	Haines & Company	Image pg. A4
	ADVERTISING SERVICE	Haines & Company	Image pg. A4
	P M S SAN DIEGO	Haines & Company	Image pg. A4
	PAC CST	Haines & Company	Image pg. A4
	CHIROPRACTIC	Haines & Company	Image pg. A4
	PARAVISIOINC	Haines & Company	Image pg. A4
	PAVIATONY	Haines & Company	Image pg. A4
	PENNER JEFFREY PHD	Haines & Company	Image pg. A4
	PRATT R NICOLL JR MD	Haines & Company	Image pg. A4
	PRESTIGEFLAGS	Haines & Company	Image pg. A4
	PRINCIPAL FINANCIAL	Haines & Company	Image pg. A4
	GROUP THE	Haines & Company	Image pg. A4
	PROGRSVCASUALTY	Haines & Company	Image pg. A4
	PUBLISHERS	Haines & Company	Image pg. A4
	DEVELOPMENT CORP	Haines & Company	Image pg. A4
	PUBLISHERS	Haines & Company	Image pg. A4
	DEVELOPMENT CORP	Haines & Company	Image pg. A4
	PUBLISHERS	Haines & Company	Image pg. A4
	DEVELOPMENT CORP	Haines & Company	Image pg. A4
	PUBLISHERS	Haines & Company	Image pg. A4
	DEVELOPMENT CORP	Haines & Company	Image pg. A4
	PUBLISHERS	Haines & Company	Image pg. A4
	DEVELOPMENT CORP	Haines & Company	Image pg. A4
	BUILDING	Haines & Company	Image pg. A4
	AFFORDABLE HME	Haines & Company	Image pg. A4
	ALPHA CHIRO CENTER	Haines & Company	Image pg. A4
	ARIZMENDI BETTE DR	Haines & Company	Image pg. A4
	ARIZMENDIFERNANDO	Haines & Company	Image pg. A4
	BAKERMEDIA	Haines & Company	Image pg. A4
	ADVERTISING	Haines & Company	Image pg. A4
	BARBIZON	Haines & Company	Image pg. A4

FINDINGS

Year	Uses	Source	
2000	BARBIZON MODEL	Haines & Company	Image pg. A4
	BARBIZONSCOF	Haines & Company	Image pg. A4
	MODELING	Haines & Company	Image pg. A4
	BARBIZONSCOF	Haines & Company	Image pg. A4
	MODELING	Haines & Company	Image pg. A4
	BARBIZON SC OF	Haines & Company	Image pg. A4
	MODELING	Haines & Company	Image pg. A4
	BARBIZON SC OF	Haines & Company	Image pg. A4
	MODELING	Haines & Company	Image pg. A4
	BARBIZON SC OF	Haines & Company	Image pg. A4
	MODELING	Haines & Company	Image pg. A4
	BARBIZON SC OF	Haines & Company	Image pg. A4
	MODELING	Haines & Company	Image pg. A4
	BENEFITASSOCIATES	Haines & Company	Image pg. A4
	BISHOPSTEVENATTY	Haines & Company	Image pg. A4
	BLOCKSANDRAPHD	Haines & Company	Image pg. A4
	CAMINO DE LA REINA 92108 COT	Haines & Company	Image pg. A4
	BLUE SHIELD OF CA	Haines & Company	Image pg. A4
	SALES	Haines & Company	Image pg. A4
	BOB BAKER	Haines & Company	Image pg. A4
	ENTERPRISES	Haines & Company	Image pg. A4
	BONER D STEPHEN	Haines & Company	Image pg. A4
	BONER&STERNAPC	Haines & Company	Image pg. A4
	BRIZENDINEROBERTE	Haines & Company	Image pg. A4
	BROWN GAYLIADPHD	Haines & Company	Image pg. A4
	BUSINESSWIRE	Haines & Company	Image pg. A4
	CNA FORECLOSURE	Haines & Company	Image pg. A4
	SERVICES INC	Haines & Company	Image pg. A4
	CANDIBJOELJCPA	Haines & Company	Image pg. A4
	CHASSE FINANCIAL	Haines & Company	Image pg. A4
	CHRISTENSENDONDC	Haines & Company	Image pg. A4
	QME IDE	Haines & Company	Image pg. A4
	CLINIC FOR SEXALTYS	Haines & Company	Image pg. A4
	COMNTYCOMMERCE	Haines & Company	Image pg. A4
	CONSLDTD GROUPINC	Haines & Company	Image pg. A4
	CORBIN KATHLEEN W	Haines & Company	Image pg. A4
	CURTISMORING	Haines & Company	Image pg. A4
	INSURANCE AGENCY	Haines & Company	Image pg. A4

FINDINGS

Year	Uses	Source	
2000	DAMLUJINAMIRDR	Haines & Company	Image pg. A4
	DAMLUJI RESEARCH	Haines & Company	Image pg. A4
	CENTER	Haines & Company	Image pg. A4
	DARLINGTON INC	Haines & Company	Image pg. A4
	DAWSON	Haines & Company	Image pg. A4
	ENVIRONMENTAL	Haines & Company	Image pg. A4
	DENTAL HEALTH	Haines & Company	Image pg. A4
	SERVS	Haines & Company	Image pg. A4
	EMOTIONAL	Haines & Company	Image pg. A4
	INTELLIGENCE INST	Haines & Company	Image pg. A4
	ERENEADOREEND	Haines & Company	Image pg. A4
	FIRST RESOURCE	Haines & Company	Image pg. A4
	INSURANCE SERV	Haines & Company	Image pg. A4
	QUIK DRAW DRAFTING	Haines & Company	Image pg. A4
	REYES RUDY DC	Haines & Company	Image pg. A4
	ROBINSON IRL R ATTY	Haines & Company	Image pg. A4
	ROGERS&UCKERINC	Haines & Company	Image pg. A4
	ROMEROBONI	Haines & Company	Image pg. A4
	ROMEROBONI	Haines & Company	Image pg. A4
	SALAMEHWALEEDA	Haines & Company	Image pg. A4
	SAUNDERS IRENE	Haines & Company	Image pg. A4
	SCANCO ENTERPRISES	Haines & Company	Image pg. A4
	SDINSTINTEGRATIVE	Haines & Company	Image pg. A4
	PSYCHTHRPY	Haines & Company	Image pg. A4
	SHORTYSDELI	Haines & Company	Image pg. A4
	SILBERRADINC	Haines & Company	Image pg. A4
	SIMONS	Haines & Company	Image pg. A4
	LI&ASSOCIATES	Haines & Company	Image pg. A4
	SMITH CLARK E MD	Haines & Company	Image pg. A4
	STASSINOPOULOS	Haines & Company	Image pg. A4
	NANCY ATTY	Haines & Company	Image pg. A4
	STERN RICHARD M	Haines & Company	Image pg. A4
	STEVEN LABEL	Haines & Company	Image pg. A4
	CORPORATION	Haines & Company	Image pg. A4
	STEVEN LABEL	Haines & Company	Image pg. A4
	CORPORATION	Haines & Company	Image pg. A4
	SUNRISE	Haines & Company	Image pg. A4
	MORTGAGE&INVESTMENT CO	Haines & Company	Image pg. A4

FINDINGS

Year	Uses	Source	
2000	SWIFTFUNDING	Haines & Company	Image pg. A4
	TANGS	Haines & Company	Image pg. A4
	ACUPUNCTURE&HRBL	Haines & Company	Image pg. A4
	CLINIC	Haines & Company	Image pg. A4
	TARSADIAHOTELS	Haines & Company	Image pg. A4
	TEACHER CONSULTING	Haines & Company	Image pg. A4
	GROUP	Haines & Company	Image pg. A4
	TETRATECHINC	Haines & Company	Image pg. A4
	THOMPSON J WALTER	Haines & Company	Image pg. A4
	TROWBRIDGE DANL	Haines & Company	Image pg. A4
	TROWBRIDGE DANL	Haines & Company	Image pg. A5
	US P A&IRA	Haines & Company	Image pg. A5
	US LONG DISTANCE	Haines & Company	Image pg. A5
	US PENSION SERVICES	Haines & Company	Image pg. A5
	VONROSEN G E	Haines & Company	Image pg. A5
	WEINSTEINRICARDO	Haines & Company	Image pg. A5
	WESTON	Haines & Company	Image pg. A5
	CHRISTOPHER DR	Haines & Company	Image pg. A5
	WESTON	Haines & Company	Image pg. A5
	CHRISTOPHER DR	Haines & Company	Image pg. A5
	WHITE BYRON FATTY	Haines & Company	Image pg. A5
	WHITE&ROBINSON	Haines & Company	Image pg. A5
	WILSONJ MICHAEL	Haines & Company	Image pg. A5
	WILSON&CORBIN	Haines & Company	Image pg. A5
	WINSHIP WM R JR LAW	Haines & Company	Image pg. A5
1984	Mission Valley Financial Cntr ofc bldg	R. L. Polk & Co.	Image pg. A8
	Security Pacific National Bank Mission Valley Br	R. L. Polk & Co.	Image pg. A8
	st Fl American Savings & Loan Assn Fashion Valley Br	R. L. Polk & Co.	Image pg. A8
	Publishers Development Corp publ ofc	R. L. Polk & Co.	Image pg. A8
	Vacant	R. L. Polk & Co.	Image pg. A8
	First Alliance Mortgage Co	R. L. Polk & Co.	Image pg. A8
	Vacant	R. L. Polk & Co.	Image pg. A8
	C N A Insurance Co life & health ins	R. L. Polk & Co.	Image pg. A8
	Publishers Development Corp Ofcs	R. L. Polk & Co.	Image pg. A8
	J A F & Associates Inc sys & logistics eng	R. L. Polk & Co.	Image pg. A8
	Philadelphia Life Insurance Co	R. L. Polk & Co.	Image pg. A8
	Compuname Incorporated mailing list mgmt	R. L. Polk & Co.	Image pg. A8

FINDINGS

Year	Uses	Source	
1984	Jamison & Assoc marketing firm	R. L. Polk & Co.	Image pg. A8
	A L M Inc engineering consultants	R. L. Polk & Co.	Image pg. A8
	Empire General Life Insurance Co	R. L. Polk & Co.	Image pg. A8
	Harris Corporation Computer Systems Div	R. L. Polk & Co.	Image pg. A8
	Graves Charles dentist	R. L. Polk & Co.	Image pg. A8
	Foto Date dating club	R. L. Polk & Co.	Image pg. A8
	Syndico Securities Corp real est loans	R. L. Polk & Co.	Image pg. A8
	Branas & Companies	R. L. Polk & Co.	Image pg. A8
	Jamison Robert Associates	R. L. Polk & Co.	Image pg. A8
	Performance Dynamics International marketing firm	R. L. Polk & Co.	Image pg. A8
	Walden University West	R. L. Polk & Co.	Image pg. A8
	Western Federal Savings & Loan	R. L. Polk & Co.	Image pg. A8
	Westlake Funding Group mortgage brokers	R. L. Polk & Co.	Image pg. A8
	Amsun Industries Inc marketing firm	R. L. Polk & Co.	Image pg. A8
	Marina Creations Ltd whol jwlrs	R. L. Polk & Co.	Image pg. A8
	International Gem Investors Ltd whol jwlrs	R. L. Polk & Co.	Image pg. A8
	Independent Capital & Insurance Servs	R. L. Polk & Co.	Image pg. A8
	Mission Valley Cutting Board The restr	R. L. Polk & Co.	Image pg. A8
	U S M Marketing Inc investors	R. L. Polk & Co.	Image pg. A8
	Lincoln Pacific Insurance Marketing Corp	R. L. Polk & Co.	Image pg. A8
	Vacant	R. L. Polk & Co.	Image pg. A8
	Dawson & Douglas lwyrs	R. L. Polk & Co.	Image pg. A8
	Security Pacific Finance Corp	R. L. Polk & Co.	Image pg. A8
	American National Insurance Co	R. L. Polk & Co.	Image pg. A8
	Avco Financial Services	R. L. Polk & Co.	Image pg. A8
	Vacant	R. L. Polk & Co.	Image pg. A8
	Bohlken Insurance Services Inc	R. L. Polk & Co.	Image pg. A8
	General Electric Co electronic prog dept	R. L. Polk & Co.	Image pg. A8
	Security Pacific Bank Consumer Serv Center	R. L. Polk & Co.	Image pg. A8
	Vacant	R. L. Polk & Co.	Image pg. A8
	Leeds & Strauss Enterprises land dev	R. L. Polk & Co.	Image pg. A8
	Guardian Realty Co real est dev	R. L. Polk & Co.	Image pg. A8
	Vacant	R. L. Polk & Co.	Image pg. A8
	San Diego Apartment Association	R. L. Polk & Co.	Image pg. A8
	Kramer & Zucker accts	R. L. Polk & Co.	Image pg. A8
	Detwiler Ryan & Co	R. L. Polk & Co.	Image pg. A8
	Vacant	R. L. Polk & Co.	Image pg. A8

FINDINGS

Year	Uses	Source	
1984	Ruyle ODorisio & Kearney lwyrs	R. L. Polk & Co.	Image pg. A8
	Professional Office Development Co	R. L. Polk & Co.	Image pg. A8
	Clubb Incorporated	R. L. Polk & Co.	Image pg. A8
	Unimat Corporation	R. L. Polk & Co.	Image pg. A8
	Vacant	R. L. Polk & Co.	Image pg. A8
	Vacant	R. L. Polk & Co.	Image pg. A8
	Newell Virginia & Associates alcoholism treatment	R. L. Polk & Co.	Image pg. A8
	New York Life Insurance Co	R. L. Polk & Co.	Image pg. A8
	Vacant	R. L. Polk & Co.	Image pg. A8
	Doerring & Associates Inc inv properties	R. L. Polk & Co.	Image pg. A8
	California Oaks	R. L. Polk & Co.	Image pg. A8
	New Coalition For Economic & Social Change pub policy research	R. L. Polk & Co.	Image pg. A8
	Ricker International med electronics	R. L. Polk & Co.	Image pg. A8
	Holdane Bernard Associates constn	R. L. Polk & Co.	Image pg. A8
	Vacant	R. L. Polk & Co.	Image pg. A8
	First National Mortgage Co real est loans	R. L. Polk & Co.	Image pg. A8
	P S I World Of San Diego educational personal growth	R. L. Polk & Co.	Image pg. A8
	Fathy Ahmed E archt	R. L. Polk & Co.	Image pg. A8
	Consolidated Financial Planners Group	R. L. Polk & Co.	Image pg. A8
	Noon Wm H & Assocs genl ins	R. L. Polk & Co.	Image pg. A8
	California All Risk Auto Ins	R. L. Polk & Co.	Image pg. A8
	Biederman R & Associate Inc mktg research	R. L. Polk & Co.	Image pg. A8
	Peelle Financial Corp foreclosures	R. L. Polk & Co.	Image pg. A8
	N B I Inc Training Rm class rm	R. L. Polk & Co.	Image pg. A8
	N B I Inc word processing	R. L. Polk & Co.	Image pg. A8
	Vacant	R. L. Polk & Co.	Image pg. A8
	Jennay Jeanne Talent & Associates theatrical agcy	R. L. Polk & Co.	Image pg. A8
	Unionmutual Insurance	R. L. Polk & Co.	Image pg. A8
	Tobin Terry E acct	R. L. Polk & Co.	Image pg. A8
	Ribson Incorporated	R. L. Polk & Co.	Image pg. A8
	Southern California Seconds loan company	R. L. Polk & Co.	Image pg. A8
	Xelan Learning Center	R. L. Polk & Co.	Image pg. A8
	Vacant	R. L. Polk & Co.	Image pg. A8
	Harris Corporation P R D Electronics	R. L. Polk & Co.	Image pg. A8
	Vacant	R. L. Polk & Co.	Image pg. A8

FINDINGS

Year	Uses	Source	
1984	Golden State Equity mortgage brokers	R. L. Polk & Co.	Image pg. A8
	Union Mutual Insurance Pension Group Ofc	R. L. Polk & Co.	Image pg. A8
	International Telephone & Telegraph Corp	R. L. Polk & Co.	Image pg. A8
	International Telephone & Telegraph Corp standard tel cables ltd^500^	R. L. Polk & Co.	Image pg. A8
	International Telephone & Telegraph Corp standard telefon kabelf^500^	R. L. Polk & Co.	Image pg. A8
	International Telephone & Telegraph Corp eswa radiant htg sys	R. L. Polk & Co.	Image pg. A8
	Royal Norwegian Consulate	R. L. Polk & Co.	Image pg. A8
	Vacant	R. L. Polk & Co.	Image pg. A8
	Norrell Services Inc emp serv	R. L. Polk & Co.	Image pg. A8
	Corbin Real Estate & Investments	R. L. Polk & Co.	Image pg. A8
	Vacant	R. L. Polk & Co.	Image pg. A8
	Par Construction constn contr	R. L. Polk & Co.	Image pg. A8
	L & L Development real est dev	R. L. Polk & Co.	Image pg. A8
	Lee Wm P Co mtge loans real est dev	R. L. Polk & Co.	Image pg. A8
	Aero World real est dev	R. L. Polk & Co.	Image pg. A8
	United Pacific Reliance Co genl ins	R. L. Polk & Co.	Image pg. A8
	Vacant	R. L. Polk & Co.	Image pg. A8
	Nationwide Advertising Service Inc	R. L. Polk & Co.	Image pg. A8
	Hall Frank B Company Of California	R. L. Polk & Co.	Image pg. A8
	Starks Donald L lwyr	R. L. Polk & Co.	Image pg. A8
	Demergian David K lwyr	R. L. Polk & Co.	Image pg. A8
	Security Travel Co travel agcy	R. L. Polk & Co.	Image pg. A8
	Nancys Musictours travel agcy	R. L. Polk & Co.	Image pg. A8
	Waste Management Inc Western Region	R. L. Polk & Co.	Image pg. A8
	Vacant	R. L. Polk & Co.	Image pg. A8
	Vacant	R. L. Polk & Co.	Image pg. A8
	Marlow Michael K lwyr	R. L. Polk & Co.	Image pg. A8
	City Consumer Services Inc secondary lending agcy	R. L. Polk & Co.	Image pg. A8
	Nabiloff International imports	R. L. Polk & Co.	Image pg. A8
	Vacant	R. L. Polk & Co.	Image pg. A8
	Boner D Stephen lwyr	R. L. Polk & Co.	Image pg. A8
	Stern Richd M lwyr	R. L. Polk & Co.	Image pg. A8
	Money Store The inv	R. L. Polk & Co.	Image pg. A8
	Vacant	R. L. Polk & Co.	Image pg. A8
	Vacant	R. L. Polk & Co.	Image pg. A8

FINDINGS

Year	Uses	Source	
1984	Liberty Mutual Insurance Co	R. L. Polk & Co.	Image pg. A8
	Aames Home Loan Co mortgage loans	R. L. Polk & Co.	Image pg. A8
	Mission Valley Financial Center	R. L. Polk & Co.	Image pg. A8
	Vacant	R. L. Polk & Co.	Image pg. A8
	San Diego Psychiatric Medical Clinic Inc	R. L. Polk & Co.	Image pg. A8
	Cherlin Edw A psychiatrist	R. L. Polk & Co.	Image pg. A8
	Fajerman Leon psychiatrist	R. L. Polk & Co.	Image pg. A8
	Strybel Walter F psychiatrist	R. L. Polk & Co.	Image pg. A8
	Rivkin Laurence S psychiatrist	R. L. Polk & Co.	Image pg. A8
1980	Stern Jerry J phys	R. L. Polk & Co.	Image pg. A11
	Waddell & Reed Western Reg Ofc	R. L. Polk & Co.	Image pg. A11
	Cutting Board The restr	R. L. Polk & Co.	Image pg. A11
	Reliance Electric Co mtrs	R. L. Polk & Co.	Image pg. A11
	Torrey Investments Inc business	R. L. Polk & Co.	Image pg. A11
	Cambridge Instrument Co	R. L. Polk & Co.	Image pg. A11
	electronic med instrument mfrs	R. L. Polk & Co.	Image pg. A11
	Dawson & Johnson lwyrs	R. L. Polk & Co.	Image pg. A11
	Security Pacific Finance Corp	R. L. Polk & Co.	Image pg. A11
	American National Insurance Co	R. L. Polk & Co.	Image pg. A10
	Alcer Incorporated	R. L. Polk & Co.	Image pg. A10
	Aimer Incorporated geni contr	R. L. Polk & Co.	Image pg. A10
	National Search & Placement	R. L. Polk & Co.	Image pg. A10
	Agency exec employment agcy	R. L. Polk & Co.	Image pg. A10
	Operating Systems Inc computer	R. L. Polk & Co.	Image pg. A10
	consultants	R. L. Polk & Co.	Image pg. A10
	Vacant	R. L. Polk & Co.	Image pg. A10
	Security Leasing Sys auto	R. L. Polk & Co.	Image pg. A10
	Vacant	R. L. Polk & Co.	Image pg. A10
	Leeds & Strauss Enterprises land	R. L. Polk & Co.	Image pg. A10
	Guardian Realty Co real est dev	R. L. Polk & Co.	Image pg. A10
	Vacant	R. L. Polk & Co.	Image pg. A10
	San Diego Apartment Association	R. L. Polk & Co.	Image pg. A10
	Kramer & Zucker accts	R. L. Polk & Co.	Image pg. A10
	Webb Dennis Adv	R. L. Polk & Co.	Image pg. A10
	Vacant	R. L. Polk & Co.	Image pg. A10
	Ruyle ODorisio & Kearney lwyrs	R. L. Polk & Co.	Image pg. A10
	International Telephone	R. L. Polk & Co.	Image pg. A10
	Telegraph Corp consulting eng	R. L. Polk & Co.	Image pg. A10

FINDINGS

Year	Uses	Source	
1980	International Business Devlpmt	R. L. Polk & Co.	Image pg. A10
	Std Tel Cable Ltd cable	R. L. Polk & Co.	Image pg. A10
	undwrtr connectors sis	R. L. Polk & Co.	Image pg. A10
	Standard Telefone Kabelsabrick	R. L. Polk & Co.	Image pg. A10
	cable & undwrtr connectors sis	R. L. Polk & Co.	Image pg. A10
	Traders Financial Group finance	R. L. Polk & Co.	Image pg. A10
	Me Cormick Commodities	R. L. Polk & Co.	Image pg. A10
	commodity brokers	R. L. Polk & Co.	Image pg. A10
	Beebe Financial Servs consultants	R. L. Polk & Co.	Image pg. A10
	New York Life Insurance Co	R. L. Polk & Co.	Image pg. A10
	Great American Ins Co	R. L. Polk & Co.	Image pg. A10
	Great American Ins Co Claims	R. L. Polk & Co.	Image pg. A10
	Dept	R. L. Polk & Co.	Image pg. A10
	Lincoln National Life Insurance	R. L. Polk & Co.	Image pg. A10
	Wawanesa Mutual Insurance Co	R. L. Polk & Co.	Image pg. A10
	property casualty ins	R. L. Polk & Co.	Image pg. A10
	Skinny Joe Production musical	R. L. Polk & Co.	Image pg. A11
	coml producers	R. L. Polk & Co.	Image pg. A11
	I N A Life Insurance Co	R. L. Polk & Co.	Image pg. A11
	Sun Belt Realty Assoc	R. L. Polk & Co.	Image pg. A11
	Vacant	R. L. Polk & Co.	Image pg. A11
	Harris Corp P R D Electronics	R. L. Polk & Co.	Image pg. A11
	Si Go Management Corp gold	R. L. Polk & Co.	Image pg. A11
	silver inv	R. L. Polk & Co.	Image pg. A11
	Golden State Equity mortgage	R. L. Polk & Co.	Image pg. A11
	brokers	R. L. Polk & Co.	Image pg. A11
	Romney & Andersen lwyrs	R. L. Polk & Co.	Image pg. A11
	Raynes Mark S lwyr	R. L. Polk & Co.	Image pg. A11
	Quip Systems Div Of Exxon	R. L. Polk & Co.	Image pg. A11
	facsimile mach	R. L. Polk & Co.	Image pg. A11
	Norrell Temporary Services Inc	R. L. Polk & Co.	Image pg. A11
	emp serv	R. L. Polk & Co.	Image pg. A11
	Christensen & Associates adv agcy	R. L. Polk & Co.	Image pg. A11
	Teller Training Institute Of San	R. L. Polk & Co.	Image pg. A11
	Diego voc sch	R. L. Polk & Co.	Image pg. A11
	Par Construction constn contr	R. L. Polk & Co.	Image pg. A11
	L & L Development real eat dev	R. L. Polk & Co.	Image pg. A11
	Lee Wm P Co mtge loans real eat	R. L. Polk & Co.	Image pg. A11

FINDINGS

Year	Uses	Source	
1980	Aero World real eat dev	R. L. Polk & Co.	Image pg. A11
	United Pacific Reliance Co genl	R. L. Polk & Co.	Image pg. A11
	Medallion Home Loan Co	R. L. Polk & Co.	Image pg. A11
	Nationwide Advertising Service Inc	R. L. Polk & Co.	Image pg. A11
	Security Pacific Mortgage Corp	R. L. Polk & Co.	Image pg. A11
	Vacant	R. L. Polk & Co.	Image pg. A11
	Westwood Insurance Agcy	R. L. Polk & Co.	Image pg. A11
	Waste Management Inc Western	R. L. Polk & Co.	Image pg. A11
	Region	R. L. Polk & Co.	Image pg. A11
	Vacant	R. L. Polk & Co.	Image pg. A11
	Equity Services Inc real estate	R. L. Polk & Co.	Image pg. A11
	National Life Of Vermont ins	R. L. Polk & Co.	Image pg. A11
	Underhil T W & Assocs genl ins	R. L. Polk & Co.	Image pg. A11
	Apartment Sales & Exchanges real	R. L. Polk & Co.	Image pg. A11
	Real Estate Consultants Brokerage	R. L. Polk & Co.	Image pg. A11
	Vacant	R. L. Polk & Co.	Image pg. A11
	Vacant	R. L. Polk & Co.	Image pg. A11
	American Express Co Card	R. L. Polk & Co.	Image pg. A11
	Division	R. L. Polk & Co.	Image pg. A11
	Boner Steph D lwyr	R. L. Polk & Co.	Image pg. A11
	Wasserman Lawrence lwyr	R. L. Polk & Co.	Image pg. A11
	Insurance Connection The	R. L. Polk & Co.	Image pg. A11
	Phoenix Mutual Life Ins Co	R. L. Polk & Co.	Image pg. A11
	Liberty Mutual Insurance	R. L. Polk & Co.	Image pg. A11
	Aames Home Loan Co mortgage	R. L. Polk & Co.	Image pg. A11
	loans	R. L. Polk & Co.	Image pg. A11
	Mission Valley Financial Cntr	R. L. Polk & Co.	Image pg. A11
	Leasing Ofc	R. L. Polk & Co.	Image pg. A11
	Vacant	R. L. Polk & Co.	Image pg. A11
	San Diego Psychiatric Medical	R. L. Polk & Co.	Image pg. A11
	Clinic Inc	R. L. Polk & Co.	Image pg. A11
	Cherlin Edw A psychiatrist	R. L. Polk & Co.	Image pg. A11
	4112	R. L. Polk & Co.	Image pg. A11
	Gray Wm G psychiatrist	R. L. Polk & Co.	Image pg. A11
	Fajerman Leon psychiatrist	R. L. Polk & Co.	Image pg. A11
	Strybel Walter F psychiatrist	R. L. Polk & Co.	Image pg. A11
	Rivkin Laurence S psychiatrist	R. L. Polk & Co.	Image pg. A11
	A F C Insurance Premuim	R. L. Polk & Co.	Image pg. A11

FINDINGS

Year	Uses	Source	
1980	Finance	R. L. Polk & Co.	Image pg. A11
	Walden University West	R. L. Polk & Co.	Image pg. A11
	California Pacific Ins Serva N genl	R. L. Polk & Co.	Image pg. A11
	Martindill Donald B phys	R. L. Polk & Co.	Image pg. A11
	Mission Valley Financial Cntr ofc	R. L. Polk & Co.	Image pg. A11
	Security Pacific National Bank	R. L. Polk & Co.	Image pg. A11
	Mission Valley Br	R. L. Polk & Co.	Image pg. A11
	st Fl American Savings & Loan Asasn	R. L. Polk & Co.	Image pg. A11
	Fashion Valley Br	R. L. Polk & Co.	Image pg. A11
	Publishers Development Corp publ	R. L. Polk & Co.	Image pg. A11
	Vacant	R. L. Polk & Co.	Image pg. A11
	Republic Insurance Brokers Inc	R. L. Polk & Co.	Image pg. A11
	National C S S Inc computer servs	R. L. Polk & Co.	Image pg. A11
	C N A Insurance Co life & health	R. L. Polk & Co.	Image pg. A11
	Publishers Development Corp	R. L. Polk & Co.	Image pg. A11
	Ofcs	R. L. Polk & Co.	Image pg. A11
	American Mortgage Insurance Co	R. L. Polk & Co.	Image pg. A11
	P S I World Of San Diego educ	R. L. Polk & Co.	Image pg. A11
	personal growth	R. L. Polk & Co.	Image pg. A11
	Compuname Incorporated mailing	R. L. Polk & Co.	Image pg. A11
	list mgmt	R. L. Polk & Co.	Image pg. A11
	Mortgage Funding loans	R. L. Polk & Co.	Image pg. A11
	Diversified Financial Sus inv	R. L. Polk & Co.	Image pg. A11
	Vacant	R. L. Polk & Co.	Image pg. A11
	Benchmark Energy Inc solar	R. L. Polk & Co.	Image pg. A11
	fuel consultants	R. L. Polk & Co.	Image pg. A11
	Foto Date dating club	R. L. Polk & Co.	Image pg. A11
	R F M Financial Services real eat	R. L. Polk & Co.	Image pg. A11
	loans	R. L. Polk & Co.	Image pg. A11
	First National Mortgage Co real	R. L. Polk & Co.	Image pg. A11
	eat loans	R. L. Polk & Co.	Image pg. A11
	Ad Sitters Inc kemp answering	R. L. Polk & Co.	Image pg. A11
	Good Frank E Iwyr	R. L. Polk & Co.	Image pg. A11
	Fidelity National Title Ins Co	R. L. Polk & Co.	Image pg. A11
	Cavins Dennis Insurance Agcy	R. L. Polk & Co.	Image pg. A11
	Farmers Insurance Group	R. L. Polk & Co.	Image pg. A11
	Noon Wm H & Assocs genl ins	R. L. Polk & Co.	Image pg. A11
	California All Risk Auto Ins	R. L. Polk & Co.	Image pg. A11

FINDINGS

Year	Uses	Source	
1980	Rickey & Biederman Inc mktg	R. L. Polk & Co.	Image pg. A11
	research	R. L. Polk & Co.	Image pg. A11
	Brelin & Janeck Insurance Agts	R. L. Polk & Co.	Image pg. A11
	Brokers	R. L. Polk & Co.	Image pg. A11
	Padre Financial Corp real eat	R. L. Polk & Co.	Image pg. A11
	loans	R. L. Polk & Co.	Image pg. A11
	Vacant	R. L. Polk & Co.	Image pg. A11
	Public Insurance Service Inc	R. L. Polk & Co.	Image pg. A11
	Jennay Jeanne Talent	R. L. Polk & Co.	Image pg. A11
	Associates theatrical agcy	R. L. Polk & Co.	Image pg. A11
1975	Vacant	R. L. Polk & Co.	Image pg. A13
	American International Marketing	R. L. Polk & Co.	Image pg. A13
	mut funds	R. L. Polk & Co.	Image pg. A13
	Maryland Casualty Co The ins co	R. L. Polk & Co.	Image pg. A13
	Mission Valley Financial Center Ofc	R. L. Polk & Co.	Image pg. A13
	Pacific Telephone & Telegraph Co Dist Ofc	R. L. Polk & Co.	Image pg. A13
	Vacant	R. L. Polk & Co.	Image pg. A13
	Semcor Incorporated sys eng	R. L. Polk & Co.	Image pg. A13
	Munns Kofford & Romney lwyrs	R. L. Polk & Co.	Image pg. A13
	E B S Inc escort serv	R. L. Polk & Co.	Image pg. A13
	Field Enterprises Educational Corp	R. L. Polk & Co.	Image pg. A13
	pubis book	R. L. Polk & Co.	Image pg. A13
	World Book Encyclopedia sal	R. L. Polk & Co.	Image pg. A13
	Equity Services Inc mut funds	R. L. Polk & Co.	Image pg. A13
	National Life Insurance Co Of	R. L. Polk & Co.	Image pg. A13
	Vermont	R. L. Polk & Co.	Image pg. A13
	Professional Premium Management	R. L. Polk & Co.	Image pg. A13
	Inc ins	R. L. Polk & Co.	Image pg. A13
	Dennis & Dennis Personnel	R. L. Polk & Co.	Image pg. A13
	Agency emp agcy	R. L. Polk & Co.	Image pg. A13
	Century Twenty One Real Estate Corp	R. L. Polk & Co.	Image pg. A13
	Silver Crest Escrow Corp escrow serv	R. L. Polk & Co.	Image pg. A13
	Jennay Jeanne Talent	R. L. Polk & Co.	Image pg. A13
	Associates theatrical agcy	R. L. Polk & Co.	Image pg. A13
	Valet Travel Agency travel bur	R. L. Polk & Co.	Image pg. A13
	Coffman Bob Inc Ofc mens do	R. L. Polk & Co.	Image pg. A13
	Proprietary Computer Systems Inc	R. L. Polk & Co.	Image pg. A13
	data processing	R. L. Polk & Co.	Image pg. A13

FINDINGS

Year	Uses	Source	
1975	Ziegler B C & Co inv institutional	R. L. Polk & Co.	Image pg. A13
	bonds	R. L. Polk & Co.	Image pg. A13
	Harris Corp P R D Electronics	R. L. Polk & Co.	Image pg. A13
	General American Life Insurance Co	R. L. Polk & Co.	Image pg. A13
	Vacant	R. L. Polk & Co.	Image pg. A13
	Vacant	R. L. Polk & Co.	Image pg. A13
	Chadwell John B & Associates	R. L. Polk & Co.	Image pg. A13
	business opportunity broker	R. L. Polk & Co.	Image pg. A13
	Laitner H Reid & Associates	R. L. Polk & Co.	Image pg. A13
	business broker	R. L. Polk & Co.	Image pg. A13
	Gutfeisch & Greenberg Inc lwyrs	R. L. Polk & Co.	Image pg. A13
	U S Internal Revenue Service	R. L. Polk & Co.	Image pg. A13
	Great American Insurance Co	R. L. Polk & Co.	Image pg. A13
	U S Internal Revenue Serv Ofcs	R. L. Polk & Co.	Image pg. A13
	U S Internal Revenue Serv Ofc	R. L. Polk & Co.	Image pg. A13
	Aames Home Loan Co mortgage	R. L. Polk & Co.	Image pg. A13
	loans	R. L. Polk & Co.	Image pg. A13
	American Express Co credit cards	R. L. Polk & Co.	Image pg. A13
	Vacant	R. L. Polk & Co.	Image pg. A13
	San Diego Psychiatric Medical	R. L. Polk & Co.	Image pg. A13
	Clinic Inc psychiatrist	R. L. Polk & Co.	Image pg. A13
	Cherlin Edw A psychiatrist	R. L. Polk & Co.	Image pg. A13
	Gray Wm G psychiatrist	R. L. Polk & Co.	Image pg. A13
	Martindlll Donald B psychiatrist	R. L. Polk & Co.	Image pg. A13
	Rivkln Laurence psychiatrist	R. L. Polk & Co.	Image pg. A13
	Strybel Walter F psychiatrist	R. L. Polk & Co.	Image pg. A13
	Vacant	R. L. Polk & Co.	Image pg. A13
	General Car Leasing	R. L. Polk & Co.	Image pg. A13
	Vacant	R. L. Polk & Co.	Image pg. A13
	Cutting Board The restr	R. L. Polk & Co.	Image pg. A13
	Vacant	R. L. Polk & Co.	Image pg. A13
	American National Insurance Co	R. L. Polk & Co.	Image pg. A13
	Chazan Construction Co Field Ofc	R. L. Polk & Co.	Image pg. A13
	National Auto Consultants Div	R. L. Polk & Co.	Image pg. A13
	Nationwide Auto leasing	R. L. Polk & Co.	Image pg. A13
	C N T Financial Corp real est inv	R. L. Polk & Co.	Image pg. A13
	Mission Valley Financial Center ofc	R. L. Polk & Co.	Image pg. A14
	Security Pacific National Bank	R. L. Polk & Co.	Image pg. A14

FINDINGS

Year	Uses	Source	
1975	Mission Valley Br	R. L. Polk & Co.	Image pg. A14
	st Fl American Savings & Loan Assn	R. L. Polk & Co.	Image pg. A14
	Fashion Valley Br	R. L. Polk & Co.	Image pg. A14
	Pacific Tel & Teleg Co T S P S	R. L. Polk & Co.	Image pg. A14
	Training Cntr	R. L. Polk & Co.	Image pg. A14
	Pacific Tel & Teleg Co Dist	R. L. Polk & Co.	Image pg. A14
	Trasffic Ofc	R. L. Polk & Co.	Image pg. A14
	Pacific Tel & Teleg Co Dir	R. L. Polk & Co.	Image pg. A13
	Assistance Dist Ofc	R. L. Polk & Co.	Image pg. A13
	Pacific Telephone & Telegraph Co Div Ofc	R. L. Polk & Co.	Image pg. A13
	Capsule Communications Inc advdirect sls	R. L. Polk & Co.	Image pg. A13
	Continental Assurance Co ins	R. L. Polk & Co.	Image pg. A13
	San Diego Brokerage Agency ins	R. L. Polk & Co.	Image pg. A13
	S C E Incorporated ins	R. L. Polk & Co.	Image pg. A13
	Boss Gunnarson Bates & Richards accts	R. L. Polk & Co.	Image pg. A13
	Nationwide Advertising Service	R. L. Polk & Co.	Image pg. A13
	Bankers Life The ins co	R. L. Polk & Co.	Image pg. A13
	B L C Equity Services Corp	R. L. Polk & Co.	Image pg. A13
	financial planning	R. L. Polk & Co.	Image pg. A13
	Govt Offices Federal Energy Admn	R. L. Polk & Co.	Image pg. A13
	Vacant	R. L. Polk & Co.	Image pg. A13
	Los Angeles Times Advertising newspaper	R. L. Polk & Co.	Image pg. A13
	Vacant	R. L. Polk & Co.	Image pg. A13
	Kramer & Zucker accts	R. L. Polk & Co.	Image pg. A13
	Wawanesa Mutual Insurance Co	R. L. Polk & Co.	Image pg. A13
	Timelife Libraries Inc book publ	R. L. Polk & Co.	Image pg. A13
	Inteanred whirlpool bath equip distr	R. L. Polk & Co.	Image pg. A13
	Lincolnwood Inc commodity brokers	R. L. Polk & Co.	Image pg. A13
	Olaten Temporary Services emp agcy	R. L. Polk & Co.	Image pg. A13
	New York Life Insurance Co Balboa Ofc	R. L. Polk & Co.	Image pg. A13
	th Fl Vacant	R. L. Polk & Co.	Image pg. A13

640 CAMINO DE LA REINA ST

Year	Uses	Source	
2000	ENGLEPaul MD	Haines & Company	Image pg. A5
	APARTMENTS	Haines & Company	Image pg. A5
	HARTMANN Sleven B	Haines & Company	Image pg. A5
	KEILLER Margaret	Haines & Company	Image pg. A5
	KEILLERTed	Haines & Company	Image pg. A5

FINDINGS

Year	Uses	Source	
2000	LIEB Daniel	Haines & Company	Image pg. A5
	LILEYLane	Haines & Company	Image pg. A5
	MILLER Brian F	Haines & Company	Image pg. A5
	MORRISAmanda	Haines & Company	Image pg. A5
	MORRIS David	Haines & Company	Image pg. A5
	NAVAGIen	Haines & Company	Image pg. A5
	ORTH Rushawn E	Haines & Company	Image pg. A5
	RAMILRamon	Haines & Company	Image pg. A5
	REDPATHToni R	Haines & Company	Image pg. A5
	ROBINSON Andrew R	Haines & Company	Image pg. A5
	ROBINSON Andrew Ross	Haines & Company	Image pg. A5
	ROCKAFELLOW Briton	Haines & Company	Image pg. A5
	SHOUSHTARIAkbar	Haines & Company	Image pg. A5
	SY QOumsaam Calhleen	Haines & Company	Image pg. A5
	Zi KASDianne	Haines & Company	Image pg. A5
	EDWARDS Greg M	Haines & Company	Image pg. A5
	DITULLIOVincent	Haines & Company	Image pg. A5
	DITULLIOVincent	Haines & Company	Image pg. A5
	GNAHOUREJean Claude	Haines & Company	Image pg. A5

680 CAMINO DE LA REINA ST

Year	Uses	Source	
2000	ORTEGAM	Haines & Company	Image pg. A5
	SCHULTZ Gerald	Haines & Company	Image pg. A5
	SCHULTZJerry	Haines & Company	Image pg. A5
	SCHULTZJerry	Haines & Company	Image pg. A5
	SIMONE Manria	Haines & Company	Image pg. A5
	TESCHNER Tom	Haines & Company	Image pg. A5
	APARTMENTS	Haines & Company	Image pg. A5
	DASILVAAdrian	Haines & Company	Image pg. A5
	DAVALOS Patricia M	Haines & Company	Image pg. A5
	FRANCIS Graham	Haines & Company	Image pg. A5
	FREANERAriel	Haines & Company	Image pg. A5
	GASTELUM Oscar	Haines & Company	Image pg. A5
	GEERJohn	Haines & Company	Image pg. A5
	GONZALES Ephriam	Haines & Company	Image pg. A5
	HANSON Richard L	Haines & Company	Image pg. A5
	HIGGINSJudy	Haines & Company	Image pg. A5
	JACKSON Cynthia	Haines & Company	Image pg. A5

FINDINGS

Year	Uses	Source	
2000	KNOLLBrian D	Haines & Company	Image pg. A5
	MOULDEN Richard G	Haines & Company	Image pg. A5
	MOULDEN Richard G	Haines & Company	Image pg. A5
	ORTEGAA	Haines & Company	Image pg. A5

710 CAMINO DE LA REINA ST

Year	Uses	Source	
2000	PAULA Anthony M	Haines & Company	Image pg. A5
	SCHULMAN Steffany	Haines & Company	Image pg. A5
	MCDOWPJ	Haines & Company	Image pg. A5
	MADEROMark M	Haines & Company	Image pg. A5
	MADDENTom	Haines & Company	Image pg. A5
	LINGLERJ	Haines & Company	Image pg. A5
	KARIMAbulaziz	Haines & Company	Image pg. A5
	KAREN Vest	Haines & Company	Image pg. A5
	HOWL Mayumi	Haines & Company	Image pg. A5
	HOWARD William	Haines & Company	Image pg. A5
	HOWARD Sara	Haines & Company	Image pg. A5
	HOLLAND Michael J	Haines & Company	Image pg. A5
	GRAYBrandon	Haines & Company	Image pg. A5
	EGANStaci K	Haines & Company	Image pg. A5
	DAMECKI Angela R	Haines & Company	Image pg. A5
	CASTIGLIASIacey	Haines & Company	Image pg. A5
	APARTMENTS	Haines & Company	Image pg. A5
	WOODSJ V	Haines & Company	Image pg. A5
	WELBOURNT Edward	Haines & Company	Image pg. A5
	MCQUAIN Krishna	Haines & Company	Image pg. A5

720 CAMINO DE LA REINA ST

Year	Uses	Source	
2000	APARTMENTS	Haines & Company	Image pg. A5
	BAILEY Christopher	Haines & Company	Image pg. A5
	BAILEYJanine	Haines & Company	Image pg. A5
	BANKS Sean M	Haines & Company	Image pg. A5
	BARBER Slephen	Haines & Company	Image pg. A5
	BARBER Suzie	Haines & Company	Image pg. A5
	BAXTERAnna	Haines & Company	Image pg. A5
	BOHLING Alison	Haines & Company	Image pg. A5
	BRYCE W	Haines & Company	Image pg. A5

Year	Uses	Source	
2000	CHUDZINSKI Thomas P	Haines & Company	Image pg. A5
	DEL MAR	Haines & Company	Image pg. A5
	TRANSPORTATION	Haines & Company	Image pg. A5
	ENNOR Michael	Haines & Company	Image pg. A5
	ISLASMargarita M	Haines & Company	Image pg. A5
	KELLYPatrick F	Haines & Company	Image pg. A5
	KNEZEVIC S	Haines & Company	Image pg. A5
	KWASNIEWSKIJohn C	Haines & Company	Image pg. A5
	MCGOWANAnnelte	Haines & Company	Image pg. A5
	MORSE Russell M	Haines & Company	Image pg. A5
	RETTIG Kevin	Haines & Company	Image pg. A5
	RHONDA Roman M	Haines & Company	Image pg. A5
	ROWLEYAngel	Haines & Company	Image pg. A5
	STENCIL Brenda	Haines & Company	Image pg. A5
	UMSTEAD Belh	Haines & Company	Image pg. A5
	UMSTEAD Mike	Haines & Company	Image pg. A5
	WRIGHTFlroerl	Haines & Company	Image pg. A5

750 CAMINO DE LA REINA ST

Year	Uses	Source	
2000	RIVERFRONTRENTAL	Haines & Company	Image pg. A5

Camino de la Siesta

5030 Camino de la Siesta

Year	Uses	Source
2014	1 -800 CALL DOC	EDR Digital Archive
	FAN J MIN LAC	EDR Digital Archive
	UNIRADIO CORP	EDR Digital Archive
	PHARMACARE US INC	EDR Digital Archive
	PACIFIC PLUMBING SERVICE INC	EDR Digital Archive
	QB LOANS INC	EDR Digital Archive
	CHARTER FUNDING	EDR Digital Archive
	AXIS FINANCE INC	EDR Digital Archive
	AIM FNNCIAL CNSLTING GROUP INC	EDR Digital Archive
	KOLL COMPANY LLC	EDR Digital Archive
	RLMB HOLDINGS INC	EDR Digital Archive
	METRO FMLY PHYSICANS MED GROUP	EDR Digital Archive
	CARDENAS GIMBER PILAR MFT	EDR Digital Archive

FINDINGS

Year	Uses	Source
2014	MARK H SAIPE PHD	EDR Digital Archive
	FELTMAN RICHARD PHD	EDR Digital Archive
	SAN DEGO CNTR FOR RLTNSHP CNSL	EDR Digital Archive
	HAGENBURGER PAUL D	EDR Digital Archive
	DORRIS CHIROPRACTIC INC	EDR Digital Archive
	WEST VIEW ENTERPRISES INC	EDR Digital Archive
	ROYAL INTEGRITY REALTY SERVICE	EDR Digital Archive
	BODY LOGIC MD	EDR Digital Archive
	DR MELINDA SILVA BODYLOGICMD	EDR Digital Archive
	MOBILE MEDICAL GROUP INC	EDR Digital Archive
	NUBIA J SWAIN MD INC	EDR Digital Archive
	EPC SERVICES COMPANY	EDR Digital Archive
	G4S SECURE SOLUTIONS (USA)	EDR Digital Archive
	JACKSON PRINT & DESIGN INC	EDR Digital Archive
	FRANCHISE MGMT SVCS	EDR Digital Archive
	BROOKHOLLOW MANAGEMENT CO	EDR Digital Archive
	HOLBEN & ASSOCIATES	EDR Digital Archive
	MAXIM HEALTHCARE SERVICES INC	EDR Digital Archive
	WAI & CONNOR LLP	EDR Digital Archive
	LAW OFFICES OF K L STEIGERWLT	EDR Digital Archive
	STEIGERWALT & ASSOC	EDR Digital Archive
	WILLIAMS RUTH E LCSW	EDR Digital Archive
	KUTNIC MARTI L LCSW MFCC	EDR Digital Archive
	W MASECURITIES	EDR Digital Archive
	DR STEPHEN A CENTER	EDR Digital Archive
2010	KUTNIC MARTI L LCSW MFCC	EDR Digital Archive
	T Y LIN INTERNATIONAL	EDR Digital Archive
	LOWESTEIN MICHELLE S	EDR Digital Archive
	WILLIAMS RUTH E LCSW	EDR Digital Archive
	SHARON CROSBY MARRIAGE FAMILY	EDR Digital Archive
	BEJAI MFCC HIGGINS	EDR Digital Archive
	GEORGEDES SMALLWOOD RHOND	EDR Digital Archive
	LEGAL RECOVERY LAW OFFICES INC	EDR Digital Archive
	MICHAEL D MC GLINN LAW OFFICE	EDR Digital Archive
	DIBOS JOSEPH T	EDR Digital Archive
	KOLL COMPANY	EDR Digital Archive
	HOLBEN & ASSOCIATES	EDR Digital Archive
	ON THE MARK ENTERPRISES INC	EDR Digital Archive

FINDINGS

Year	Uses	Source
2010	NUVSION TECHNOLOGY CORPORATION	EDR Digital Archive
	F & F PHOENIX TECH CTR LLC	EDR Digital Archive
	G4S SECURE SOLUTIONS (USA)	EDR Digital Archive
	METRO MARKETING AND MEDIA	EDR Digital Archive
	FINANCIAL PLANNING CONSULTANTS	EDR Digital Archive
	MCCARSON EDWARD	EDR Digital Archive
	WORLD MARKETING ALLIANCE	EDR Digital Archive
	CARDENAS GIMBER PILAR MFT	EDR Digital Archive
	MARK H SAIPE PHD	EDR Digital Archive
	FELTMAN RICHARD PHD	EDR Digital Archive
	SAN DEGO CNTR FOR RLTNSHP CNSL	EDR Digital Archive
	HAGENBURGER PAUL D	EDR Digital Archive
	UNITED WESTLABS	EDR Digital Archive
	RUBY ESCROW INC	EDR Digital Archive
	TAMS BURGER 26	EDR Digital Archive
	ACCESO INTERNACIONAL INC	EDR Digital Archive
	AHMED MEDICAL	EDR Digital Archive
	SAN PABLO POTTERY & IMPORTS IN	EDR Digital Archive
	HRMS	EDR Digital Archive
	CURELLA GROUP	EDR Digital Archive
	AIM FNNCIAL CNSLTING GROUP INC	EDR Digital Archive
	ROBERT TEAM REALTY	EDR Digital Archive
	AXIS FINANCE INC	EDR Digital Archive
	MD MORTGAGE GROUP INC	EDR Digital Archive
	PACIFIC PLUMBING SERVICE INC	EDR Digital Archive
	CHARTER FUNDING	EDR Digital Archive
	BEST EQUITY FUNDING GROUP	EDR Digital Archive
	QB LOANS INC	EDR Digital Archive
	PHARMACARE US INC	EDR Digital Archive
	UNIRADIO CORP	EDR Digital Archive
	FAN J MIN LAC	EDR Digital Archive
	GM DEHART INC	EDR Digital Archive
	JANUS HEALTH NETWORK INC	EDR Digital Archive
	MISSION VALLEY HEALTH CENTER	EDR Digital Archive
	YALE & BAUMGARTEN LLP	EDR Digital Archive
	EDINGTON MEDICAL GROUP	EDR Digital Archive

FINDINGS

CAMINO DE LA SIESTA

5030 CAMINO DE LA SIESTA

Year	*Uses*	*Source*
2006	TYLIN	Haines Company, Inc.
	INTERNATIONAL TYLIN	Haines Company, Inc.
	INTERNATIONAL TAYLOR MARIA	Haines Company, Inc.
	ATTY UCSDSPINE&JOINT	Haines Company, Inc.
	CONDTNNG CTR UNIRADIO	Haines Company, Inc.
	UNIRADIOCORP	Haines Company, Inc.
	WEDBERGROBINC	Haines Company, Inc.
	MD WMA MORTGAGE	Haines Company, Inc.
	SERVICES WMASECURITIES	Haines Company, Inc.
	WMASECURITIES	Haines Company, Inc.
	WMASECURITIES	Haines Company, Inc.
	WORLD FINANCIAL	Haines Company, Inc.
	GROUP WORLD FNCLGRP	Haines Company, Inc.
	INC&WRLD GRP SC WORLO GROUP	Haines Company, Inc.
	SECURITIES INC WORLD MARKETING	Haines Company, Inc.
	ALLIANCE WREDECRAIG	Haines Company, Inc.
	BAUMGARTEN LLP YALE EUGENE P	Haines Company, Inc.
	ATTORNEY AT LAW	Haines Company, Inc.
	MEDICAL GROUP CHARTERFUNDING	Haines Company, Inc.
	CHARTER FUNDING	Haines Company, Inc.
	WHOLESALE COMUNITY LENDING	Haines Company, Inc.
	CORBETT	Haines Company, Inc.
	KIMBERLYMFT	Haines Company, Inc.
	PSYD CORVEL	Haines Company, Inc.
	CORPORATION CORVEL	Haines Company, Inc.
	CORPORATION CROWN CITY	Haines Company, Inc.
	COUNSELING CURELLAGROUP	Haines Company, Inc.
	THE DEWANEAND	Haines Company, Inc.
	ASSOCIATES DIAMOND	Haines Company, Inc.
	ELECTRONICS DRIVER BEVERLYJ	Haines Company, Inc.
	AC DUKE CHARLEST	Haines Company, Inc.
	AMTY DUNNIGANTJPHD	Haines Company, Inc.
	EDWARD	Haines Company, Inc.
	MCCARSON FNCL	Haines Company, Inc.
	SERV ELLIOTT&	Haines Company, Inc.

FINDINGS

Year	Uses	Source
2006	ASSOCIATES EMERALD	Haines Company, Inc.
	MORTGAGE FAIRHOME	Haines Company, Inc.
	LENDING FANJ MIN LAC	Haines Company, Inc.
	FELTMAN RICHARD	Haines Company, Inc.
	PHD FINANCL PLANNING	Haines Company, Inc.
	CONSULTANTS FINANCL PLANNING	Haines Company, Inc.
	CONSULTANTS FINANCL PLANNING	Haines Company, Inc.
	CONSULTANTS FOSTER DAN CFP	Haines Company, Inc.
	GEORGEDES	Haines Company, Inc.
	RHONDAMFT	Haines Company, Inc.
	OFFICE HAGENBURGER	Haines Company, Inc.
	PAULDMFCC HAZELRIGGRISK	Haines Company, Inc.
	MANAGEMENTSERV HIGGINSWILLIAML	Haines Company, Inc.
	HOLBEN DONALD R	Haines Company, Inc.
	& ASSOCIATES INTERSECURITIES	Haines Company, Inc.
	INC JOHNSTONJOHN	Haines Company, Inc.
	DC LEAKROBERTT	Haines Company, Inc.
	LIFE USA	Haines Company, Inc.
	LIFESPAN	Haines Company, Inc.
	LIFESPAN	Haines Company, Inc.
	PROGRAM LOWENSTEIN	Haines Company, Inc.
	MICHELE SACKS	Haines Company, Inc.
	ATTY MAIN STREAM	Haines Company, Inc.
	FUNDING INC MCDANIEL ENGR CO	Haines Company, Inc.
	ITY LIN INTE	Haines Company, Inc.
	MD MORTGAGE	Haines Company, Inc.
	GROUP INC MISSN VALLEY	Haines Company, Inc.
	HAND THERAPY MISSN VALLEY	Haines Company, Inc.
	HEALTH CENTER NACHISON JON PHD	Haines Company, Inc.
	PHYSICAL	Haines Company, Inc.
	REHABILITATION	Haines Company, Inc.
	NETWRK PRICEJEROME	Haines Company, Inc.
	PRICEJEROME	Haines Company, Inc.
	REEDYCRAIG	Haines Company, Inc.
	RIOSD ESCROW	Haines Company, Inc.
	ROBERTTEAM	Haines Company, Inc.
	REALTY ROBERTTEAM	Haines Company, Inc.
	REALTY RUSSOFINANCIAL	Haines Company, Inc.

Year	Uses	Source
2006	GROUP SAIPE MARK H PHD	Haines Company, Inc.
	SAPPHIREREALTY	Haines Company, Inc.
	SC&CHILD	Haines Company, Inc.
	PSYCHOLOGY	Haines Company, Inc.
	CLINIC SCHAEFER	Haines Company, Inc.
	STEPEHN E LCSW SDSPAN	Haines Company, Inc.
	FOUNDATION SMALLWOOD	Haines Company, Inc.
	RHONDA MFCC	Haines Company, Inc.
	OFFICE SPANPROGRAM	Haines Company, Inc.
	BUILDING	Haines Company, Inc.
	+ADAMSON	Haines Company, Inc.
	BROTHERSINC	Haines Company, Inc.
	AGULIAR VERONICA	Haines Company, Inc.
	AIM FNCL	Haines Company, Inc.
	CONSULTING GRP	Haines Company, Inc.
	INC ALEXANDER	Haines Company, Inc.
	HAMILTON +BAUMGARTEN	Haines Company, Inc.
	DAVIDWATTYAT	Haines Company, Inc.
	LAW BONEHEALTH	Haines Company, Inc.
	CENTER CALL DOCTOR	Haines Company, Inc.

Camino De La Siesta

5030 Camino De La Siesta

Year	Uses	Source
2006	CHARTER FUNDING	Haines Company, Inc.
	MORTGAGE FAIRHOME	Haines Company, Inc.
	LIFESPAN	Haines Company, Inc.
	REALTY ROBERTTEAM	Haines Company, Inc.
	MD WMA MORTGAGE	Haines Company, Inc.
	ITY LIN INTE	Haines Company, Inc.
	ATTORNEY AT LAW	Haines Company, Inc.
	BUILDING	Haines Company, Inc.
	+ADAMSON	Haines Company, Inc.
	BROTHERSINC	Haines Company, Inc.
	AGULIAR VERONICA	Haines Company, Inc.
	AIM FNCL	Haines Company, Inc.
	CONSULTING GRP	Haines Company, Inc.
	INC ALEXANDER	Haines Company, Inc.

FINDINGS

Year	Uses	Source
2006	HAMILTON +BAUMGARTEN	Haines Company, Inc.
	DAVIDWATTYAT	Haines Company, Inc.
	LAW BONEHEALTH	Haines Company, Inc.
	CENTER CALL DOCTOR	Haines Company, Inc.
	MEDICAL GROUP CHARTERFUNDING	Haines Company, Inc.
	WHOLESALE COMUNITY LENDING	Haines Company, Inc.
	KIMBERLYMFT	Haines Company, Inc.
	PSYD CORVEL	Haines Company, Inc.
	CORPORATION CORVEL	Haines Company, Inc.
	CORPORATION CROWN CITY	Haines Company, Inc.
	COUNSELING CURELLAGROUP	Haines Company, Inc.
	THE DEWANEAND	Haines Company, Inc.
	ASSOCIATES DIAMOND	Haines Company, Inc.
	ELECTRONICS DRIVER BEVERLYJ	Haines Company, Inc.
	AC DUKE CHARLEST	Haines Company, Inc.
	AMTY DUNNIGANTJPHD	Haines Company, Inc.
	EDWARD	Haines Company, Inc.
	MCCARSON FNCL	Haines Company, Inc.
	SERV ELLIOTT&	Haines Company, Inc.
	ASSOCIATES EMERALD	Haines Company, Inc.
	LENDING FANJ MIN LAC	Haines Company, Inc.
	FELTMAN RICHARD	Haines Company, Inc.
	PHD FINANCL PLANNING	Haines Company, Inc.
	CONSULTANTS FINANCL PLANNING	Haines Company, Inc.
	CONSULTANTS FINANCL PLANNING	Haines Company, Inc.
	GEORGEDES	Haines Company, Inc.
	RHONDAMFT	Haines Company, Inc.
	OFFICE HAGENBURGER	Haines Company, Inc.
	PAULDMFCC HAZELRIGGRISK	Haines Company, Inc.
	MANAGEMENTSERV HIGGINSWILLIAML	Haines Company, Inc.
	HOLBEN DONALD R	Haines Company, Inc.
	& ASSOCIATES INTERSECURITIES	Haines Company, Inc.
	INC JOHNSTONJOHN	Haines Company, Inc.
	DC LEAKROBERTT	Haines Company, Inc.
	LIFE USA	Haines Company, Inc.
	LIFESPAN	Haines Company, Inc.
	PROGRAM LOWENSTEIN	Haines Company, Inc.
	MICHELE SACKS	Haines Company, Inc.

FINDINGS

Year	Uses	Source
2006	ATTY MAIN STREAM	Haines Company, Inc.
	FUNDING INC MCDANIEL ENGR CO	Haines Company, Inc.
	MD MORTGAGE	Haines Company, Inc.
	GROUP INC MISSN VALLEY	Haines Company, Inc.
	HAND THERAPY MISSN VALLEY	Haines Company, Inc.
	PHYSICAL	Haines Company, Inc.
	REHABILITATION	Haines Company, Inc.
	NETWRK PRICEJEROME	Haines Company, Inc.
	PRICEJEROME	Haines Company, Inc.
	REEDYCRAIG	Haines Company, Inc.
	RIOSD ESCROW	Haines Company, Inc.
	ROBERTTEAM	Haines Company, Inc.
	REALTY RUSSOFINANCIAL	Haines Company, Inc.
	GROUP SAIPE MARK H PHD	Haines Company, Inc.
	SAPPHIREREALTY	Haines Company, Inc.
	SC&CHILD	Haines Company, Inc.
	PSYCHOLOGY	Haines Company, Inc.
	CLINIC SCHAEFER	Haines Company, Inc.
	STEPEHN E LCSW SDSPAN	Haines Company, Inc.
	FOUNDATION SMALLWOOD	Haines Company, Inc.
	RHONDA MFCC	Haines Company, Inc.
	OFFICE SPANPROGRAM	Haines Company, Inc.
	TYLIN	Haines Company, Inc.
	INTERNATIONAL TYLIN	Haines Company, Inc.
	INTERNATIONAL TAYLOR MARIA	Haines Company, Inc.
	ATTY UCSDSPINE&JOINT	Haines Company, Inc.
	CONDTNNG CTR UNIRADIO	Haines Company, Inc.
	WEDBERGROBINC	Haines Company, Inc.
	SERVICES WMASECURITIES	Haines Company, Inc.
	WMASECURITIES	Haines Company, Inc.
	WMASECURITIES	Haines Company, Inc.
	WORLD FINANCIAL	Haines Company, Inc.
	GROUP WORLD FNCLGRP	Haines Company, Inc.
	INC&WRLD GRP SC WORLO GROUP	Haines Company, Inc.
	SECURITIES INC WORLD MARKETING	Haines Company, Inc.
	ALLIANCE WREDECRAIG	Haines Company, Inc.
	BAUMGARTEN LLP YALE EUGENE P	Haines Company, Inc.
	CORBETT	Haines Company, Inc.

FINDINGS

Year	Uses	Source	
2006	CONSULTANTS FOSTER DAN CFP	Haines Company, Inc.	
	HEALTH CENTER NACHISON JON PHD	Haines Company, Inc.	
	UNIRADIOCORP	Haines Company, Inc.	
2000	PRO&CNSLTS	Haines & Company	Image pg. A5
	FOSTER DAN CFP	Haines & Company	Image pg. A5
	JARMAN DOUGLAS B	Haines & Company	Image pg. A5
	MITCHELLJOSEPH V	Haines & Company	Image pg. A5
	ASSOCIATES	Haines & Company	Image pg. A5
	UCSDSPINE&JOINT	Haines & Company	Image pg. A5
	TOW MICHELLELAW	Haines & Company	Image pg. A5
	W M A SECURITIES INC	Haines & Company	Image pg. A5
	BUILDING	Haines & Company	Image pg. A5
	AI M FNCL CNSLTNG	Haines & Company	Image pg. A5
	ACCUDAT	Haines & Company	Image pg. A5
	ALEXANDER HAMILTON	Haines & Company	Image pg. A5
	BARDINIANA ATTY	Haines & Company	Image pg. A5
	CALLDOCTOR	Haines & Company	Image pg. A5
	MEDICAL GROUP INC	Haines & Company	Image pg. A5
	CAPITAL PLUS	Haines & Company	Image pg. A5
	FINANCIAL	Haines & Company	Image pg. A5
	CASTIGLIONEAGCFP	Haines & Company	Image pg. A5
	COUNSLG	Haines & Company	Image pg. A5
	COUNSELING	Haines & Company	Image pg. A5
	DIBOSJOSEPHTATTY	Haines & Company	Image pg. A5
	DRIVER BEVERLYJ	Haines & Company	Image pg. A5
	DUKECHARLESTATTY	Haines & Company	Image pg. A5
	DUNNIGAN TJ PHD	Haines & Company	Image pg. A5
	EASTONROSALIEPHD	Haines & Company	Image pg. A5
	EIDENTREALTY	Haines & Company	Image pg. A5
	ELLIOTT&ASSOCIATES	Haines & Company	Image pg. A5
	ENGELMAN JANE LAW	Haines & Company	Image pg. A5
	OFFICES OF	Haines & Company	Image pg. A5
	ERICSONLGHTNG	Haines & Company	Image pg. A5
	FICHENET	Haines & Company	Image pg. A5
	FINANCL PLNG CNSLTS	Haines & Company	Image pg. A5
	FLANNERY KATHRYN	Haines & Company	Image pg. A5
	FOUNDATION OF	Haines & Company	Image pg. A5
	HEALTH CHIROCTR	Haines & Company	Image pg. A5

FINDINGS

Year	Uses	Source	
2000	GARDNER P MFCC PDD	Haines & Company	Image pg. A5
	GEORGEDESSMALLW	Haines & Company	Image pg. A5
	OOD R MFCC	Haines & Company	Image pg. A5
	GRUPOUNIRADIO	Haines & Company	Image pg. A5
	HAGENBURGERP	Haines & Company	Image pg. A5
	HAZELRIGGRISK	Haines & Company	Image pg. A5
	MANAGEMENTSERV	Haines & Company	Image pg. A5
	HOLBEN DONALD ATTY	Haines & Company	Image pg. A5
	HOLBEN&ROPER LAW	Haines & Company	Image pg. A5
	INTERSECURITIESINC	Haines & Company	Image pg. A5
	J MIN FAN LAC	Haines & Company	Image pg. A5
	J NB TELECOM INC	Haines & Company	Image pg. A5
	JACQUESJOANLCSW	Haines & Company	Image pg. A5
	KOHLER KOMPANY	Haines & Company	Image pg. A5
	LAFER BERNARD R	Haines & Company	Image pg. A5
	LEAK ROBERTTHHP	Haines & Company	Image pg. A5
	LEBOY SALLY MFCC	Haines & Company	Image pg. A5
	LEGAL ASSISTANCE	Haines & Company	Image pg. A5
	CENTER	Haines & Company	Image pg. A5
	LIFESPAN PROGRAM	Haines & Company	Image pg. A5
	LOWENSTEINMICHELE	Haines & Company	Image pg. A5
	SACKS ATTY	Haines & Company	Image pg. A5
	MAIN STREAM	Haines & Company	Image pg. A5
	FUNDING INC	Haines & Company	Image pg. A5
	MCDANIELENGRGCO	Haines & Company	Image pg. A5
	MCGLINN MICHAEL D	Haines & Company	Image pg. A5
	MISSN VALLEY HAND	Haines & Company	Image pg. A5
	THERAPY	Haines & Company	Image pg. A5
	NACHISONJONPHD	Haines & Company	Image pg. A5
	NAIDITCH BARRY S	Haines & Company	Image pg. A5
	NAIDITCH FINANCIAL	Haines & Company	Image pg. A5
	SERVICES	Haines & Company	Image pg. A5
	OBRIEN GROUP THE	Haines & Company	Image pg. A5
	PARASHOSTOMATTY	Haines & Company	Image pg. A5
	PENNIMANJUDITH	Haines & Company	Image pg. A5
	PHYSICAL	Haines & Company	Image pg. A5
	REHABILITATION	Haines & Company	Image pg. A5
	NETWRK	Haines & Company	Image pg. A5

FINDINGS

Year	Uses	Source	
2000	PIERIKJAMESCFP	Haines & Company	Image pg. A5
	PUGMIRETHAOSCFP	Haines & Company	Image pg. A5
	R T L HEALTH	Haines & Company	Image pg. A5
	ENTERPRISES	Haines & Company	Image pg. A5
	RELATIONSHIP	Haines & Company	Image pg. A5
	RELTAIONSHIP	Haines & Company	Image pg. A5
	ASSOCIATES	Haines & Company	Image pg. A5
	ROPER DAVID ATTY	Haines & Company	Image pg. A5
	SAIPE MARK H PHD	Haines & Company	Image pg. A5
	SCHAEFERSTEPEHNE	Haines & Company	Image pg. A5
	SCHNEIDER JAY LCSW	Haines & Company	Image pg. A5
	SD SPAN FOUNDATION	Haines & Company	Image pg. A5
	SDSPANINC	Haines & Company	Image pg. A5
	SHARP DESIGN	Haines & Company	Image pg. A5
	SIMON WM R JR ATTY	Haines & Company	Image pg. A5
	SIMON&PARASHOS	Haines & Company	Image pg. A5
	SPAN PROGRAM	Haines & Company	Image pg. A5
	TYLIN	Haines & Company	Image pg. A5
	INTERNATIONAL	Haines & Company	Image pg. A5
	TOLIN JASON ATTY AT	Haines & Company	Image pg. A5
	OFFICE OF	Haines & Company	Image pg. A5
	CONDTNNG CTR	Haines & Company	Image pg. A5
	VANBUURENKIMPER	Haines & Company	Image pg. A5
	ENGINEERING	Haines & Company	Image pg. A5
	WM A CONSUMER	Haines & Company	Image pg. A5
	SERVICES INC	Haines & Company	Image pg. A5
	W MA MORTGAGE	Haines & Company	Image pg. A5
	SERVICES INC	Haines & Company	Image pg. A5
	W M A SECURITIES	Haines & Company	Image pg. A5
	W M A SECURITIES	Haines & Company	Image pg. A5
	W M ASECURITIESINC	Haines & Company	Image pg. A5
	WILLIAMS RUTH E	Haines & Company	Image pg. A5
	YACKO RICHARD	Haines & Company	Image pg. A5
	REINA	Haines & Company	Image pg. A5
	CROWNCITY	Haines & Company	Image pg. A5
	HIGGINSBEJAIMFCC	Haines & Company	Image pg. A5
	LIFE USA	Haines & Company	Image pg. A5
	RARDIN PATRICK DC	Haines & Company	Image pg. A5

Year	Uses	Source	
2000	W M A SECURITIES	Haines & Company	Image pg. A5
1995	Occupational Therapy Network	PACIFIC BELL WHITE PAGES	
	Therapy Network	PACIFIC BELL WHITE PAGES	
	THE RAPY S PE CIALIS TS	PACIFIC BELL WHITE PAGES	
	Main Office.....	PACIFIC BELL WHITE PAGES	
	Costa Del Mar Window Cleaning	PACIFIC BELL WHITE PAGES	
	Cost Effective Financial Services	PACIFIC BELL WHITE PAGES	
	Costa Caribbean Cruise Consultant No Charge To Callinig Party	PACIFIC BELL WHITE PAGES	
	Costa Juan Carlos Tennis Academy	PACIFIC BELL WHITE PAGES	
	Kutnic Marti L LCS W MFCC	PACIFIC BELL WHITE PAGES	

CAMINO DE LA SIESTA

5030 CAMINO DE LA SIESTA

Year	Uses	Source
1995	Cost Effective Financial Services	PACIFIC BELL WHITE PAGES
	Costa Caribbean Cruise Consultant No Charge To Callinig Party	PACIFIC BELL WHITE PAGES
	Costa Del Mar Window Cleaning	PACIFIC BELL WHITE PAGES
	Costa Juan Carlos Tennis Academy	PACIFIC BELL WHITE PAGES
	Kutnic Marti L LCS W MFCC	PACIFIC BELL WHITE PAGES
	Occupational Therapy Network	PACIFIC BELL WHITE PAGES
	Therapy Network	PACIFIC BELL WHITE PAGES
	THE RAPY S PE CIALIS TS	PACIFIC BELL WHITE PAGES
	Main Office.....	PACIFIC BELL WHITE PAGES
1992	Alvarado Lite N Up	PACIFIC BELL WHITE PAGES
	Associated Psychological Services	PACIFIC BELL WHITE PAGES
	Associated Roofing Consultants	PACIFIC BELL WHITE PAGES
	Bob Baker Enterprises	PACIFIC BELL WHITE PAGES
	Bulimia Treatment Center	PACIFIC BELL WHITE PAGES
	Bulin D	PACIFIC BELL WHITE PAGES
	Consultants	PACIFIC BELL WHITE PAGES
	Cost Effective Financial Services	PACIFIC BELL WHITE PAGES
	Cost J	PACIFIC BELL WHITE PAGES
	Cost Kimberli	PACIFIC BELL WHITE PAGES
	Counseling Professionals & Consultants	PACIFIC BELL WHITE PAGES

FINDINGS

Year	*Uses*	*Source*
1992	Cresto Engineeering Corporation	PACIFIC BELL WHITE PAGES
	Damluji Namir F MD	PACIFIC BELL WHITE PAGES
	Digital Design Simulations	PACIFIC BELL WHITE PAGES
	DUN N IGAN TIMOTHY J PHD	PACIFIC BELL WHITE PAGES
	Florentine Linda LCS W Counseling Professionals & Consultants	PACIFIC BELL WHITE PAGES
	Freetand Michael M Newell Bernard Jr Law Offices Of	PACIFIC BELL WHITE PAGES
	Freeland R M	PACIFIC BELL WHITE PAGES
	Gardner Paul MFCC Pd D Counsel Ing Proffessionals & Consultants	PACIFIC BELL WHITE PAGES
	Gardner Paul Ph D	PACIFIC BELL WHITE PAGES
	Gardner Peter	PACIFIC BELL WHITE PAGES
	Geographic Systems Inc	PACIFIC BELL WHITE PAGES
	Golden Joshua D MD	PACIFIC BELL WHITE PAGES
	Golden Justine J	PACIFIC BELL WHITE PAGES
	Hagenburger Paul D	PACIFIC BELL WHITE PAGES
	Hagenhoff John B	PACIFIC BELL WHITE PAGES
	Haskell Company The	PACIFIC BELL WHITE PAGES
	Haskell Don ins	PACIFIC BELL WHITE PAGES
	Jacques Joan LCS W Counseling Professionals & Consultants	PACIFIC BELL WHITE PAGES
	Jacques John	PACIFIC BELL WHITE PAGES
	Kohler Kompany	PACIFIC BELL WHITE PAGES
	Kohler L	PACIFIC BELL WHITE PAGES
	Kulstad Diane MFCC Counseling Professionals & Consultants	PACIFIC BELL WHITE PAGES
	Kutnic Marti L LCS W MFCC	PACIFIC BELL WHITE PAGES
	Kutnik Jacqueline M	PACIFIC BELL WHITE PAGES
	Liberty Life Assurance Co Of Boston	PACIFIC BELL WHITE PAGES
	LIBE RTY MUTUAL IN S URAN CE GROUPS Sales & Claims	PACIFIC BELL WHITE PAGES
	Marlow Michael K APC	PACIFIC BELL WHITE PAGES
	Marlow Michael K APC	PACIFIC BELL WHITE PAGES
	Marlow R	PACIFIC BELL WHITE PAGES
	Nachison Jon Ph D	PACIFIC BELL WHITE PAGES
	Nachison R	PACIFIC BELL WHITE PAGES
	Pearson Lynne Newell Bernard A Jr Law Offices Of	PACIFIC BELL WHITE PAGES
	Regional Group Claim Center	PACIFIC BELL WHITE PAGES
	Saipe Mark H Ph D	PACIFIC BELL WHITE PAGES

Year	Uses	Source
1992	Schneider Jay LCS W Counseling Professionals & Consultants	PACIFIC BELL WHITE PAGES
	Schuller R Alana MFCC Counseling Professionals & Consultants	PACIFIC BELL WHITE PAGES
	Shields Dennis esquire	PACIFIC BELL WHITE PAGES
	Silverberg David K Newell Bernard A Jr Law Offices Of	PACIFIC BELL WHITE PAGES
	Smallwood John T LCS W Counseling Professionals & Consultants	PACIFIC BELL WHITE PAGES
	Smith Cameron Ph D	PACIFIC BELL WHITE PAGES
	Stewart Sandra L esquire	PACIFIC BELL WHITE PAGES
	i T C Sales	PACIFIC BELL WHITE PAGES
	Trans US A Mortgage Inc	PACIFIC BELL WHITE PAGES
	Trans Waste Services.	PACIFIC BELL WHITE PAGES
	Family Assistance Program	PACIFIC BELL WHITE PAGES

Camino De La Siesta

5030 Camino De La Siesta

Year	Uses	Source
1992	Cresto Engineeering Corporation	PACIFIC BELL WHITE PAGES
	Damluji Namir F MD	PACIFIC BELL WHITE PAGES
	Bob Baker Enterprises	PACIFIC BELL WHITE PAGES
	Hagenburger Paul D	PACIFIC BELL WHITE PAGES
	Hagenhoff John B	PACIFIC BELL WHITE PAGES
	Kohler Kompany	PACIFIC BELL WHITE PAGES
	Kohler L	PACIFIC BELL WHITE PAGES
	Digital Design Simulations	PACIFIC BELL WHITE PAGES
	Kulstad Diane MFCC Counseling Professionals & Consultants	PACIFIC BELL WHITE PAGES
	Kutnic Marti L LCS W MFCC	PACIFIC BELL WHITE PAGES
	Kutnik Jacqueline M	PACIFIC BELL WHITE PAGES
	Nachison Jon Ph D	PACIFIC BELL WHITE PAGES
	Nachison R	PACIFIC BELL WHITE PAGES
	Bulimia Treatment Center	PACIFIC BELL WHITE PAGES
	Bulin D	PACIFIC BELL WHITE PAGES
	DUN N IGAN TIMOTHY J PHD	PACIFIC BELL WHITE PAGES
	Haskell Company The	PACIFIC BELL WHITE PAGES
	Haskell Don ins	PACIFIC BELL WHITE PAGES
	Saipe Mark H Ph D	PACIFIC BELL WHITE PAGES
	Liberty Life Assurance Co Of Boston	PACIFIC BELL WHITE PAGES

FINDINGS

Year	Uses	Source
1992	LIBE RTY MUTUAL IN S URAN CE GROUPS Sales & Claims	PACIFIC BELL WHITE PAGES
	Consultants	PACIFIC BELL WHITE PAGES
	Schneider Jay LCS W Counseling Professionals & Consultants	PACIFIC BELL WHITE PAGES
	Alvarado Lite N Up	PACIFIC BELL WHITE PAGES
	Florentine Linda LCS W Counseling Professionals & Consultants	PACIFIC BELL WHITE PAGES
	Schuller R Alana MFCC Counseling Professionals & Consultants	PACIFIC BELL WHITE PAGES
	Associated Psychological Services	PACIFIC BELL WHITE PAGES
	Associated Roofing Consultants	PACIFIC BELL WHITE PAGES
	Freetand Michael M Newell Bernard Jr Law Offices Of	PACIFIC BELL WHITE PAGES
	Freeland R M	PACIFIC BELL WHITE PAGES
	Jacques Joan LCS W Counseling Professionals & Consultants	PACIFIC BELL WHITE PAGES
	Jacques John	PACIFIC BELL WHITE PAGES
	Marlow Michael K APC	PACIFIC BELL WHITE PAGES
	Marlow Michael K APC	PACIFIC BELL WHITE PAGES
	Marlow R	PACIFIC BELL WHITE PAGES
	Pearson Lynne Newell Bernard A Jr Law Offices Of	PACIFIC BELL WHITE PAGES
	Shields Dennis esquire	PACIFIC BELL WHITE PAGES
	Silverberg David K Newell Bernard A Jr Law Offices Of	PACIFIC BELL WHITE PAGES
	Counseling Professionals & Consultants	PACIFIC BELL WHITE PAGES
	Gardner Paul MFCC Pd D Counsel lng Proffessionals & Consultants	PACIFIC BELL WHITE PAGES
	Gardner Paul Ph D	PACIFIC BELL WHITE PAGES
	Gardner Peter	PACIFIC BELL WHITE PAGES
	Stewart Sandra L esquire	PACIFIC BELL WHITE PAGES
	Family Assistance Program	PACIFIC BELL WHITE PAGES
	Smallwood John T LCS W Counseling Professionals & Consultants	PACIFIC BELL WHITE PAGES
	Smith Cameron Ph D	PACIFIC BELL WHITE PAGES
	Trans US A Mortgage Inc	PACIFIC BELL WHITE PAGES
	Trans Waste Services.	PACIFIC BELL WHITE PAGES
	i T C Sales	PACIFIC BELL WHITE PAGES
	Cost Effective Financial Services	PACIFIC BELL WHITE PAGES
	Cost J	PACIFIC BELL WHITE PAGES
	Cost Kimberli	PACIFIC BELL WHITE PAGES

Year	Uses	Source
1992	Golden Joshua D MD	PACIFIC BELL WHITE PAGES
	Golden Justine J	PACIFIC BELL WHITE PAGES
	Geographic Systems Inc	PACIFIC BELL WHITE PAGES
	Regional Group Claim Center	PACIFIC BELL WHITE PAGES
1991	Liberty Life Assurance Co Of Boston	PACIFIC BELL WHITE PAGES
	Liberty Mutual Insurance Companies Sales & Claims	PACIFIC BELL WHITE PAGES
	Smith Cameron Ph D	PACIFIC BELL WHITE PAGES
	Smith Cara Csbd	PACIFIC BELL WHITE PAGES
	Associated Psychological Services	PACIFIC BELL WHITE PAGES

CAMINO DE LA SIESTA

5030 CAMINO DE LA SIESTA

Year	Uses	Source
1991	Associated Psychological Services	PACIFIC BELL WHITE PAGES
	Liberty Life Assurance Co Of Boston	PACIFIC BELL WHITE PAGES
	Liberty Mutual Insurance Companies Sales & Claims	PACIFIC BELL WHITE PAGES
	Smith Cameron Ph D	PACIFIC BELL WHITE PAGES
	Smith Cara Csbd	PACIFIC BELL WHITE PAGES
1989	Silverberg David K Newell Balestreri & Dorigan Law Offices	Pacific Bell
	Sinkeldam Gary P atty	Pacific Bell
	Smith Cameron Ph D	Pacific Bell
	Weissman Wallace MFCC Counseling Professionals & Counsultants	Pacific Bell
	Wilson Duane E Wilson & Yale attys	Pacific Bell
	Wilson & Yale attys	Pacific Bell
	Witte Biad	Pacific Bell
	Yale Eugene P Wilson & Yale attys	Pacific Bell
	Arias A V & Co	Pacific Bell
	Arias Alfonso V Jr CPA	Pacific Bell
	Armstrong Robert & Associates	Pacific Bell
	Armstrong Robert & Associates	Pacific Bell
	Associated Psychological Services	Pacific Bell
	Balestreri Thomas A Jr Newell Balestreri & Dorigan Law Offices	Pacific Bell
	Bernau Laurel LCSW Inc	Pacific Bell
	Bolt Barbara & Associates	Pacific Bell
	Bulimia Anorexia Treatment	Pacific Bell

FINDINGS

Year	Uses	Source
1989	Cell Mary MFCC Counseling Professionals & Consultants	Pacific Bell
	Clark Jas G c A	Pacific Bell
	Counseling Professionals & Consultants	Pacific Bell
	Damluji Namir F MD	Pacific Bell
	Diversified Mortgage Incorporated	Pacific Bell
	Dorigan John P Newell Balestreri & Dorigan Law Offices	Pacific Bell
	DUNNIGAN TIMOTHY J PHD	Pacific Bell
	Financial Designs Ltd	Pacific Bell
	Fiorentine Linda LCSW Counseling Professionals & Consultants	Pacific Bell
	Fisch Sanford M atty	Pacific Bell
	Floyd R E & Co	Pacific Bell
	Gardner Paul MFCC Pd D Counsel Ing Proffessionals & Consultants	Pacific Bell
	Gotbaum Marc MFCC Counseling Professionals & Consultants	Pacific Bell
	Hagenburger Paul D	Pacific Bell
	Haskell Company The	Pacific Bell
	Haskell Don ins	Pacific Bell
	Health Management Center Inc	Pacific Bell
	Heinrich Jeffrey B atty	Pacific Bell
	Iwamura Steven T Newell Balestreri & Dorigan Law Offices	Pacific Bell
	Jacques Joan LCSW Counseling Professionals & Consultants	Pacific Bell
	Kohler Kompany	Pacific Bell
	Kulstad Diane MFCC Counseling Professionals & Consultants	Pacific Bell
	Liberty Life Assurance Co Of Boston	Pacific Bell
	LIBERTY MUTUAL INSURANCE COMPANIES	Pacific Bell
	Madsen Bob & Associates	Pacific Bell
	Mainard Financial	Pacific Bell
	Marlow Michael K APC	Pacific Bell
	Munot Paul R MFCC	Pacific Bell
	NEWELL BALESTRERI & DORIGAN LAW OFFICES	Pacific Bell
	Newell Bernard A Jr Newell Balestreri & Dorigan Law Offices	Pacific Bell
	Pendleton Mary Ronayne Newell Balestreri & Dorigan Law Offices	Pacific Bell

Year	Uses	Source
1989	Potocki Joseph P Newell Balestreri & Dorigan Law Offices	Pacific Bell
	Roberts Chas F CPA Arias A V & Co	Pacific Bell
	Ronayne Mary B Newell Balestreri & Dorigan Offices	Pacific Bell
	SAIPE MARK H PHD	Pacific Bell
	San Diego Center For Relationship Counseling	Pacific Bell
	Sanford M Fisch	Pacific Bell
	Schneider Jay LCSW Counseling Professionals & Consultants	Pacific Bell
	Schuller R Alana MFCC Counseling Professionals & Consultants	Pacific Bell
	Shoberg Jon C Wilson & Yale attys	Pacific Bell

Camino De La Siesta

5030 Camino De La Siesta

Year	Uses	Source
1989	Bulimia Anorexia Treatment	Pacific Bell
	Liberty Life Assurance Co Of Boston	Pacific Bell
	LIBERTY MUTUAL INSURANCE COMPANIES	Pacific Bell
	Potocki Joseph P Newell Balestreri & Dorigan Law Offices	Pacific Bell
	Gotbaum Marc MFCC Counseling Professionals & Consultants	Pacific Bell
	Marlow Michael K APC	Pacific Bell
	Madsen Bob & Associates	Pacific Bell
	Mainard Financial	Pacific Bell
	Roberts Chas F CPA Arias A V & Co	Pacific Bell
	Weissman Wallace MFCC Counseling Professionals & Counsultants	Pacific Bell
	Clark Jas G c A	Pacific Bell
	Cell Mary MFCC Counseling Professionals & Consultants	Pacific Bell
	Hagenburger Paul D	Pacific Bell
	Ronayne Mary B Newell Balestreri & Dorigan Offices	Pacific Bell
	Witte Biad	Pacific Bell
	Wilson & Yale attys	Pacific Bell
	Wilson Duane E Wilson & Yale attys	Pacific Bell
	Health Management Center Inc	Pacific Bell

FINDINGS

Year	Uses	Source
1989	Haskell Company The	Pacific Bell
	Haskell Don ins	Pacific Bell
	Sanford M Fisch	Pacific Bell
	Schneider Jay LCSW Counseling Professionals & Consultants	Pacific Bell
	Schuller R Alana MFCC Counseling Professionals & Consultants	Pacific Bell
	San Diego Center For Relationship Counseling	Pacific Bell
	Yale Eugene P Wilson & Yale attys	Pacific Bell
	Counseling Professionals & Consultants	Pacific Bell
	Heinrich Jeffrey B atty	Pacific Bell
	SAIPE MARK H PHD	Pacific Bell
	Bolt Barbara & Associates	Pacific Bell
	Gardner Paul MFCC Pd D Counsel Ing Proffessionals & Consultants	Pacific Bell
	Damluji Namir F MD	Pacific Bell
	Munot Paul R MFCC	Pacific Bell
	Smith Cameron Ph D	Pacific Bell
	Silverberg David K Newell Balestreri & Dorigan Law Offices	Pacific Bell
	Sinkeldam Gary P atty	Pacific Bell
	Associated Psychological Services	Pacific Bell
	Arias A V & Co	Pacific Bell
	Arias Alfonso V Jr CPA	Pacific Bell
	Dorigan John P Newell Balestreri & Dorigan Law Offices	Pacific Bell
	Jacques Joan LCSW Counseling Professionals & Consultants	Pacific Bell
	NEWELL BALESTRERI & DORIGAN LAW OFFICES	Pacific Bell
	Newell Bernard A Jr Newell Balestreri & Dorigan Law Offices	Pacific Bell
	Shoberg Jon C Wilson & Yale attys	Pacific Bell
	Balestreri Thomas A Jr Newell Balestreri & Dorigan Law Offices	Pacific Bell
	Armstrong Robert & Associates	Pacific Bell
	Armstrong Robert & Associates	Pacific Bell
	Diversified Mortgage Incorporated	Pacific Bell
	DUNNIGAN TIMOTHY J PHD	Pacific Bell
	Iwamura Steven T Newell Balestreri & Dorigan Law Offices	Pacific Bell
	Fisch Sanford M atty	Pacific Bell

Year	Uses	Source	
1989	Financial Designs Ltd	Pacific Bell	
	Kulstad Diane MFCC Counseling Professionals & Consultants	Pacific Bell	
	Kohler Kompany	Pacific Bell	
	Pendleton Mary Ronayne Newell Balestreri & Dorigan Law Offices	Pacific Bell	
	Bernau Laurel LCSW Inc	Pacific Bell	
	Fiorentine Linda LCSW Counseling Professionals & Consultants	Pacific Bell	
	Floyd R E & Co	Pacific Bell	
1980	Under Constn	R. L. Polk & Co.	Image pg. A10

CAMINO DE LA SIESTA ST

5030 CAMINO DE LA SIESTA ST

Year	Uses	Source	
2000	MISSN VALLEY HAND	Haines & Company	Image pg. A5
	THERAPY	Haines & Company	Image pg. A5
	MITCHELLJOSEPH V	Haines & Company	Image pg. A5
	NACHISONJONPHD	Haines & Company	Image pg. A5
	NAIDITCH BARRY S	Haines & Company	Image pg. A5
	NAIDITCH FINANCIAL	Haines & Company	Image pg. A5
	SERVICES	Haines & Company	Image pg. A5
	OBRIEN GROUP THE	Haines & Company	Image pg. A5
	PARASHOSTOMATTY	Haines & Company	Image pg. A5
	PENNIMANJUDITH	Haines & Company	Image pg. A5
	PHYSICAL	Haines & Company	Image pg. A5
	REHABILITATION	Haines & Company	Image pg. A5
	NETWRK	Haines & Company	Image pg. A5
	PIERIKJAMESCFP	Haines & Company	Image pg. A5
	PUGMIRETHAOSCFP	Haines & Company	Image pg. A5
	R T L HEALTH	Haines & Company	Image pg. A5
	ENTERPRISES	Haines & Company	Image pg. A5
	RARDIN PATRICK DC	Haines & Company	Image pg. A5
	RELATIONSHIP	Haines & Company	Image pg. A5
	ASSOCIATES	Haines & Company	Image pg. A5
	RELTAIONSHIP	Haines & Company	Image pg. A5
	ASSOCIATES	Haines & Company	Image pg. A5
	ROPER DAVID ATTY	Haines & Company	Image pg. A5
	SAIPE MARK H PHD	Haines & Company	Image pg. A5

FINDINGS

Year	Uses	Source	
2000	SCHAEFERSTEPEHNE	Haines & Company	Image pg. A5
	SCHNEIDER JAY LCSW	Haines & Company	Image pg. A5
	SD SPAN FOUNDATION	Haines & Company	Image pg. A5
	SDSPANINC	Haines & Company	Image pg. A5
	SHARP DESIGN	Haines & Company	Image pg. A5
	SIMON WM R JR ATTY	Haines & Company	Image pg. A5
	SIMON&PARASHOS	Haines & Company	Image pg. A5
	SPAN PROGRAM	Haines & Company	Image pg. A5
	TYLIN	Haines & Company	Image pg. A5
	INTERNATIONAL	Haines & Company	Image pg. A5
	TOLIN JASON ATTY AT	Haines & Company	Image pg. A5
	TOW MICHELLELAW	Haines & Company	Image pg. A5
	OFFICE OF	Haines & Company	Image pg. A5
	UCSDSPINE&JOINT	Haines & Company	Image pg. A5
	CONDTNNG CTR	Haines & Company	Image pg. A5
	VANBUURENKIMPER	Haines & Company	Image pg. A5
	ENGINEERING	Haines & Company	Image pg. A5
	WM A CONSUMER	Haines & Company	Image pg. A5
	SERVICES INC	Haines & Company	Image pg. A5
	W MA MORTGAGE	Haines & Company	Image pg. A5
	SERVICES INC	Haines & Company	Image pg. A5
	W M A SECURITIES	Haines & Company	Image pg. A5
	W M A SECURITIES	Haines & Company	Image pg. A5
	W M A SECURITIES	Haines & Company	Image pg. A5
	W M ASECURITIESINC	Haines & Company	Image pg. A5
	W M A SECURITIES INC	Haines & Company	Image pg. A5
	WILLIAMS RUTH E	Haines & Company	Image pg. A5
	YACKO RICHARD	Haines & Company	Image pg. A5
	REINA	Haines & Company	Image pg. A5
	BUILDING	Haines & Company	Image pg. A5
	AI M FNCL CNSLTNG	Haines & Company	Image pg. A5
	ACCUDAT	Haines & Company	Image pg. A5
	ALEXANDER HAMILTON	Haines & Company	Image pg. A5
	BARDINIANA ATTY	Haines & Company	Image pg. A5
	CALLDOCTOR	Haines & Company	Image pg. A5
	MEDICAL GROUP INC	Haines & Company	Image pg. A5
	CAPITAL PLUS	Haines & Company	Image pg. A5
	FINANCIAL	Haines & Company	Image pg. A5

FINDINGS

Year	Uses	Source	
2000	CASTIGLIONEAGCFP	Haines & Company	Image pg. A5
	COUNSLG	Haines & Company	Image pg. A5
	PRO&CNSLTS	Haines & Company	Image pg. A5
	CROWNCITY	Haines & Company	Image pg. A5
	COUNSELING	Haines & Company	Image pg. A5
	DIBOSJOSEPHTATTY	Haines & Company	Image pg. A5
	DRIVER BEVERLYJ	Haines & Company	Image pg. A5
	DUKECHARLESTATTY	Haines & Company	Image pg. A5
	DUNNIGAN TJ PHD	Haines & Company	Image pg. A5
	EASTONROSALIEPHD	Haines & Company	Image pg. A5
	EIDENTREALTY	Haines & Company	Image pg. A5
	ELLIOTT&ASSOCIATES	Haines & Company	Image pg. A5
	ENGELMAN JANE LAW	Haines & Company	Image pg. A5
	OFFICES OF	Haines & Company	Image pg. A5
	ERICSONLGHTNG	Haines & Company	Image pg. A5
	FICHENET	Haines & Company	Image pg. A5
	FINANCL PLNG CNSLTS	Haines & Company	Image pg. A5
	FLANNERY KATHRYN	Haines & Company	Image pg. A5
	FOSTER DAN CFP	Haines & Company	Image pg. A5
	FOUNDATION OF	Haines & Company	Image pg. A5
	HEALTH CHIROCTR	Haines & Company	Image pg. A5
	GARDNER P MFCC PDD	Haines & Company	Image pg. A5
	GEORGEDESSMALLW	Haines & Company	Image pg. A5
	OOD R MFCC	Haines & Company	Image pg. A5
	GRUPOUNIRADIO	Haines & Company	Image pg. A5
	HAGENBURGERP	Haines & Company	Image pg. A5
	HAZELRIGGRISK	Haines & Company	Image pg. A5
	MANAGEMENTSERV	Haines & Company	Image pg. A5
	HIGGINSBEJAIMFCC	Haines & Company	Image pg. A5
	HOLBEN DONALD ATTY	Haines & Company	Image pg. A5
	HOLBEN&ROPER LAW	Haines & Company	Image pg. A5
	INTERSECURITIESINC	Haines & Company	Image pg. A5
	J MIN FAN LAC	Haines & Company	Image pg. A5
	J NB TELECOM INC	Haines & Company	Image pg. A5
	JACQUESJOANLCSW	Haines & Company	Image pg. A5
	JARMAN DOUGLAS B	Haines & Company	Image pg. A5
	KOHLER KOMPANY	Haines & Company	Image pg. A5
	LAFER BERNARD R	Haines & Company	Image pg. A5

FINDINGS

Year	Uses	Source	
2000	LEAK ROBERTTHHP	Haines & Company	Image pg. A5
	LEBOY SALLY MFCC	Haines & Company	Image pg. A5
	LEGAL ASSISTANCE	Haines & Company	Image pg. A5
	CENTER	Haines & Company	Image pg. A5
	LIFE USA	Haines & Company	Image pg. A5
	LIFESPAN PROGRAM	Haines & Company	Image pg. A5
	LOWENSTEINMICHELE	Haines & Company	Image pg. A5
	SACKS ATTY	Haines & Company	Image pg. A5
	MAIN STREAM	Haines & Company	Image pg. A5
	FUNDING INC	Haines & Company	Image pg. A5
	MCDANIELENGRGCO	Haines & Company	Image pg. A5
	MCGLINN MICHAEL D	Haines & Company	Image pg. A5
1980	Under Constn	R. L. Polk & Co.	Image pg. A10

CAMINO DEL RIO N

512 CAMINO DEL RIO N

Year	Uses	Source
1989	Mission Valley	Pacific Bell

550 CAMINO DEL RIO N

Year	Uses	Source
1989	First United Methodist Church	Pacific Bell

555 CAMINO DEL RIO N

Year	Uses	Source
1989	Mission Valley Center	Pacific Bell

630 CAMINO DEL RIO N

Year	Uses	Source
1989	San Diego Townsend Lincoln Mercury Merkur	Pacific Bell

631 CAMINO DEL RIO N

Year	Uses	Source
1989	Comfort Suites	Pacific Bell

FINDINGS

CAMINO DEL RIO N

730 CAMINO DEL RIO N

Year	Uses	Source	
2014	TWIN ANCHOR BOATS AND YACHTS	EDR Digital Archive	
	VETCO INC	EDR Digital Archive	
2010	EMPIRE MARINE	EDR Digital Archive	
	MISSION 4 AUTOS LLC	EDR Digital Archive	
	EVANS TIRE & SERVICE CENTERS	EDR Digital Archive	
	BAKER BOB ENTERPRISES INC	EDR Digital Archive	
	UNIVERSITY MOTORS INC	EDR Digital Archive	
	AIRPORT RENT-A-CAR	EDR Digital Archive	

Camino Del Rio North

730 Camino Del Rio North

Year	Uses	Source	
2006	ALFRED MICHL	Haines Company, Inc.	
	BOB BAKER FORD	Haines Company, Inc.	
	MAIN OFFICE BOBBAKERFORD	Haines Company, Inc.	
	SERV DEPT FORD BOB BAKER	Haines Company, Inc.	
	GROUP	Haines Company, Inc.	
	FORD MEMBER BOB	Haines Company, Inc.	
	BAKER ATO GRP	Haines Company, Inc.	
	LEXUS OF EL	Haines Company, Inc.	
	CAJON LINCOLN	Haines Company, Inc.	
	MERCURYMMBR	Haines Company, Inc.	
	BAKER GRP	Haines Company, Inc.	
	UNIV FORD	Haines Company, Inc.	
2000	ALFREDMICHLAATTY	Haines & Company	Image pg. A1
	BOB BAKER FORD	Haines & Company	Image pg. A1
	FORDAUTH	Haines & Company	Image pg. A1
	SALES&SRV	Haines & Company	Image pg. A1
	FORD BOB BAKER	Haines & Company	Image pg. A1
	GROUP	Haines & Company	Image pg. A1
	FORD BOB BAKER GRP	Haines & Company	Image pg. A1
	LEXOUS OFEL CAJON	Haines & Company	Image pg. A1
	LINCOLN	Haines & Company	Image pg. A1
	MERCURYMMOR	Haines & Company	Image pg. A1
	BAKER GRP	Haines & Company	Image pg. A1

FINDINGS

Year	Uses	Source	
2000	BOB BAKER FORD	Haines & Company	Image pg. A1
1995	University Ford	PACIFIC BELL WHITE PAGES	
1992	University Chrysler Plymouth	PACIFIC BELL WHITE PAGES	
	Chrysler S	PACIFIC BELL WHITE PAGES	
	University Ford	PACIFIC BELL WHITE PAGES	
	Ford B	PACIFIC BELL WHITE PAGES	
	Ford B.....	PACIFIC BELL WHITE PAGES	
	University Ford Chryster Plymouth	PACIFIC BELL WHITE PAGES	
	Santee Langer Datsun Repair	PACIFIC BELL WHITE PAGES	
	University Chrysler Plymouth	PACIFIC BELL WHITE PAGES	
	University Ford	PACIFIC BELL WHITE PAGES	
	UN IVE RS ITY FORD & CHRYS LE R PLYMOUTH	PACIFIC BELL WHITE PAGES	
	Main Ofc	PACIFIC BELL WHITE PAGES	
	Parts Dept	PACIFIC BELL WHITE PAGES	
	Service Dept.....	PACIFIC BELL WHITE PAGES	
1991	University Ford	PACIFIC BELL WHITE PAGES	
1989	San Diego Contd University Ford Chrysler Plymouth	Pacific Bell	
	UNIVERSITY CHRYSLER PLYMOUTH	Pacific Bell	
	UNIVERSITY FORD	Pacific Bell	
	UNIVERSITY FORD & CHRYSLER PLYMOUTH Main Ofc	Pacific Bell	
1985	UNIVERSITY FORD	PACIFIC BELL WHITE PAGES	
1984	Townsend Rent A Car	R. L. Polk & Co.	Image pg. A7
	University Ford autos	R. L. Polk & Co.	Image pg. A7
1980	Townsend Rent A Car	R. L. Polk & Co.	Image pg. A10
	University Ford autos	R. L. Polk & Co.	Image pg. A10
1975	University Motors autos	R. L. Polk & Co.	Image pg. A13
	University Tire Center	R. L. Polk & Co.	Image pg. A13

CAMINO DEL RIO S

631 CAMINO DEL RIO S

Year	Uses	Source
2014	COMFORT SUITES MISSION VALLEY	EDR Digital Archive
2010	COMFORT SUITES MISSION VALLEY	EDR Digital Archive

FINDINGS

641 CAMINO DEL RIO S

Year	Uses	Source	
2014	FAIRFIELD INN	EDR Digital Archive	
	PINNACLE MISSION VALLEY LP	EDR Digital Archive	
2010	PINNACLE MISSION VALLEY LLC	EDR Digital Archive	

Camino Del Rio South

631 Camino Del Rio South

Year	Uses	Source	
2006	COMFORT SUITES	Haines Company, Inc.	
	COMFORT SUITES	Haines Company, Inc.	
	COMFORT SUITES	Haines Company, Inc.	
	COMFORT SUITES	Haines Company, Inc.	
	HOTEL SUITES	Haines Company, Inc.	
2000	COMFORTSUITES	Haines & Company	Image pg. A6
1992	Comfort Suites	PACIFIC BELL WHITE PAGES	
1989	Comfort Suites	Pacific Bell	
1970	MIRACLE WATER CO WATER SOFTENERS	John M. Ducy	
1966	VACANT	R. L. Polk & Co.	Image pg. A15

641 Camino Del Rio South

Year	Uses	Source	
2006	STS BY MRRTT	Haines Company, Inc.	
	FAIRFIELDINN&	Haines Company, Inc.	
2000	AMERICA	Haines & Company	Image pg. A6
	RAMADA	Haines & Company	Image pg. A6
	LIMITED&SUi TES	Haines & Company	Image pg. A6
	BUDGETMOTELOF	Haines & Company	Image pg. A6
1992	San Diego	PACIFIC BELL WHITE PAGES	
1991	San Diego	PACIFIC BELL WHITE PAGES	
1984	Vacant	R. L. Polk & Co.	Image pg. A9
1980	Gullivers Restaurant Inc	R. L. Polk & Co.	Image pg. A12

CAMINO DEL RIO ST N

545 CAMINO DEL RIO ST N

Year	Uses	Source	
1966	DAIRY PRODUCTS	R. L. Polk & Co.	Image pg. A15
	CHALLENGE CREAM 8 BUTTER ASSN	R. L. Polk & Co.	Image pg. A15

FINDINGS

627 CAMINO DEL RIO ST N

Year	Uses	Source	
1966	CASE RANDALL H	R. L. Polk & Co.	Image pg. A15

631 CAMINO DEL RIO ST N

Year	Uses	Source	
1966	VACANT	R. L. Polk & Co.	Image pg. A15

640 CAMINO DEL RIO ST N

Year	Uses	Source	
2000	ARROYO	Haines & Company	Image pg. A1
	No Current Listing	Haines & Company	Image pg. A1

CAMINO DELA REINA

591 CAMINO DELA REINA

Year	Uses	Source
1992	Res.....	PACIFIC BELL WHITE PAGES
	Ofc	PACIFIC BELL WHITE PAGES

CAMINO DELA RELNA

550 CAMINO DELA RELNA

Year	Uses	Source
1992	Althanl Khalid R	PACIFIC BELL WHITE PAGES
	Althar Kelly C	PACIFIC BELL WHITE PAGES

CAMINO DI RIO

545 CAMINO DI RIO

Year	Uses	Source
1960	Order Dept	The Pacific Telephone Telegraph Co.
	Mountain Meadow Dairy Products See Challenge Cream & Butter Assn milk plant	The Pacific Telephone Telegraph Co.
	Challenge Cream & Butter Assn milk plant	The Pacific Telephone Telegraph Co.

619 CAMINO DI RIO

Year	Uses	Source
1960	Holladay Stella	The Pacific Telephone Telegraph Co.
1955	Holladay Robt L	R. L. Polk & Co.

FINDINGS

620 CAMINO DI RIO

Year	Uses	Source
1960	Sandcal Gardens	The Pacific Telephone Telegraph Co.

627 CAMINO DI RIO

Year	Uses	Source
1955	Silva Frank N dairy	R. L. Polk & Co.

631 CAMINO DI RIO

Year	Uses	Source
1960	A 1 Soil	The Pacific Telephone Telegraph Co.
	Dykstra Nick	The Pacific Telephone Telegraph Co.
	Hall Thos H A 1 Soil	The Pacific Telephone Telegraph Co.
	Holladay Robt L	The Pacific Telephone Telegraph Co.
	Holladay David R	The Pacific Telephone Telegraph Co.
1955	Holladay David R	R. L. Polk & Co.
	Kirsch Gipsy	R. L. Polk & Co.

CAMINO ODE LA RELNA

591 CAMINO ODE LA RELNA

Year	Uses	Source
1992	Safety & Environmental Technologies	PACIFIC BELL WHITE PAGES

CAMINO PLAYA NORTE

616 CAMINO PLAYA NORTE

Year	Uses	Source
1995	WILLIS A	PACIFIC BELL WHITE PAGES

630 CAMINO PLAYA NORTE

Year	Uses	Source
1995	FLECK GEORGE & ETHEL	PACIFIC BELL WHITE PAGES

CANINO ODE LA R ENA

710 CANINO ODE LA R ENA

Year	Uses	Source
1992	Beacom Edward & Therese	PACIFIC BELL WHITE PAGES
	Beacom Dan	PACIFIC BELL WHITE PAGES

FINDINGS

CANIOINO DE LA REINA

591 CANIOINO DE LA REINA

Year	*Uses*	*Source*
1992	Tel Ad	PACIFIC BELL WHITE PAGES
	Tel Consultants Inc	PACIFIC BELL WHITE PAGES

CANYON DR SOLE

557 CANYON DR SOLE

Year	*Uses*	*Source*
1992	L	PACIFIC BELL WHITE PAGES

COMANO DA LA REINA

591 COMANO DA LA REINA

Year	*Uses*	*Source*
1995	Sacks Jay B Son Dieiio Small Claims Clinic	PACIFIC BELL WHITE PAGES

COMINOA D LA REINA

580 COMINOA D LA REINA

Year	*Uses*	*Source*
1992	From La Jolla Telephones Call	PACIFIC BELL WHITE PAGES
	Thompson T L	PACIFIC BELL WHITE PAGES
	Thompson T & K.....	PACIFIC BELL WHITE PAGES
	Thompson T & K	PACIFIC BELL WHITE PAGES
	Thompson T Jay	PACIFIC BELL WHITE PAGES

N CAMINO DEL RIO

568 N CAMINO DEL RIO

Year	*Uses*	*Source*
1992	Townsend Lincoln Mercury	PACIFIC BELL WHITE PAGES

W CAMINO DEL RIO

504 W CAMINO DEL RIO

Year	*Uses*	*Source*
1960	TOWN & COUNTRY SERV STN	The Pacific Telephone Telegraph Co.

FINDINGS

505 W CAMINO DEL RIO

Year	Uses	Source
1960	Youth Activities Center	The Pacific Telephone Telegraph Co.
	Child Development Center	The Pacific Telephone Telegraph Co.
	Retarded Children	The Pacific Telephone Telegraph Co.
	Youth Activities Center	The Pacific Telephone Telegraph Co.

580 W CAMINO DEL RIO

Year	Uses	Source
1960	Callagy Florence M	The Pacific Telephone Telegraph Co.

605 W CAMINO DEL RIO

Year	Uses	Source
1960	Hammond Chas R	The Pacific Telephone Telegraph Co.
1955	Hammond Chas R	R. L. Polk & Co.

625 W CAMINO DEL RIO

Year	Uses	Source
1960	Mission Valley	The Pacific Telephone Telegraph Co.

FINDINGS

TARGET PROPERTY: ADDRESS NOT IDENTIFIED IN RESEARCH SOURCE

The following Target Property addresses were researched for this report, and the addresses were not identified in the research source.

Address Researched	Address Not Identified in Research Source
595 Camino DE LA Reina	1991, 1976, 1971, 1970, 1966, 1965, 1962, 1961, 1960, 1956, 1955, 1952, 1950, 1948, 1945, 1943, 1940, 1938, 1933, 1927, 1921, 1907, 1903

ADJOINING PROPERTY: ADDRESSES NOT IDENTIFIED IN RESEARCH SOURCE

The following Adjoining Property addresses were researched for this report, and the addresses were not identified in research source.

Address Researched	Address Not Identified in Research Source
5030 Camino de la Siesta	2006, 2000, 1995, 1992, 1991, 1989, 1985, 1984, 1980, 1976, 1975, 1971, 1970, 1966, 1965, 1962, 1961, 1960, 1956, 1955, 1952, 1950, 1948, 1945, 1943, 1940, 1938, 1933, 1927, 1921, 1907, 1903
5030 Camino De La Siesta	2014, 2010, 1985, 1984, 1976, 1975, 1971, 1970, 1966, 1965, 1962, 1961, 1960, 1956, 1955, 1952, 1950, 1948, 1945, 1943, 1940, 1938, 1933, 1927, 1921, 1907, 1903
5030 CAMINO DE LA SIESTA	2014, 2010, 2000, 1985, 1984, 1980, 1976, 1975, 1971, 1970, 1966, 1965, 1962, 1961, 1960, 1956, 1955, 1952, 1950, 1948, 1945, 1943, 1940, 1938, 1933, 1927, 1921, 1907, 1903
5030 CAMINO DE LA SIESTA ST	2014, 2010, 2006, 1995, 1992, 1991, 1989, 1985, 1984, 1976, 1975, 1971, 1970, 1966, 1965, 1962, 1961, 1960, 1956, 1955, 1952, 1950, 1948, 1945, 1943, 1940, 1938, 1933, 1927, 1921, 1907, 1903
504 W CAMINO DEL RIO	2014, 2010, 2006, 2000, 1995, 1992, 1991, 1989, 1985, 1984, 1980, 1976, 1975, 1971, 1970, 1966, 1965, 1962, 1961, 1956, 1955, 1952, 1950, 1948, 1945, 1943, 1940, 1938, 1933, 1927, 1921, 1907, 1903
505 W CAMINO DEL RIO	2014, 2010, 2006, 2000, 1995, 1992, 1991, 1989, 1985, 1984, 1980, 1976, 1975, 1971, 1970, 1966, 1965, 1962, 1961, 1956, 1955, 1952, 1950, 1948, 1945, 1943, 1940, 1938, 1933, 1927, 1921, 1907, 1903
510 CAMINO DE LA REINA	2014, 2010, 2000, 1995, 1991, 1989, 1985, 1984, 1980, 1976, 1975, 1971, 1970, 1966, 1965, 1962, 1961, 1960, 1956, 1955, 1952, 1950, 1948, 1945, 1943, 1940, 1938, 1933, 1927, 1921, 1907, 1903
510 Camino De La Reina	2014, 2010, 1995, 1991, 1989, 1985, 1984, 1980, 1976, 1975, 1971, 1970, 1966, 1965, 1962, 1961, 1960, 1956, 1955, 1952, 1950, 1948, 1945, 1943, 1940, 1938, 1933, 1927, 1921, 1907, 1903
510 Camino de la Reina	2006, 2000, 1995, 1992, 1991, 1989, 1985, 1984, 1980, 1976, 1975, 1971, 1970, 1966, 1965, 1962, 1961, 1960, 1956, 1955, 1952, 1950, 1948, 1945, 1943, 1940, 1938, 1933, 1927, 1921, 1907, 1903
510 CAMINO DE LA REINA ST	2014, 2010, 2006, 1995, 1992, 1991, 1989, 1985, 1984, 1980, 1976, 1975, 1971, 1970, 1966, 1965, 1962, 1961, 1960, 1956, 1955, 1952, 1950, 1948, 1945, 1943, 1940, 1938, 1933, 1927, 1921, 1907, 1903
512 CAMINO DEL RIO N	2014, 2010, 2006, 2000, 1995, 1992, 1991, 1985, 1984, 1980, 1976, 1975, 1971, 1970, 1966, 1965, 1962, 1961, 1960, 1956, 1955, 1952, 1950, 1948, 1945, 1943, 1940, 1938, 1933, 1927, 1921, 1907, 1903

FINDINGS

Address Researched	Address Not Identified in Research Source
545 CAMINO DEL RIO ST N	2014, 2010, 2006, 2000, 1995, 1992, 1991, 1989, 1985, 1984, 1980, 1976, 1975, 1971, 1970, 1965, 1962, 1961, 1960, 1956, 1955, 1952, 1950, 1948, 1945, 1943, 1940, 1938, 1933, 1927, 1921, 1907, 1903
545 CAMINO DI RIO	2014, 2010, 2006, 2000, 1995, 1992, 1991, 1989, 1985, 1984, 1980, 1976, 1975, 1971, 1970, 1966, 1965, 1962, 1961, 1956, 1955, 1952, 1950, 1948, 1945, 1943, 1940, 1938, 1933, 1927, 1921, 1907, 1903
550 CAMINO DE LA REINA	2014, 2010, 2000, 1995, 1991, 1989, 1985, 1984, 1980, 1976, 1975, 1971, 1970, 1966, 1965, 1962, 1961, 1960, 1956, 1955, 1952, 1950, 1948, 1945, 1943, 1940, 1938, 1933, 1927, 1921, 1907, 1903
550 Camino de la Reina	2006, 2000, 1995, 1992, 1991, 1989, 1985, 1984, 1980, 1976, 1975, 1971, 1970, 1966, 1965, 1962, 1961, 1960, 1956, 1955, 1952, 1950, 1948, 1945, 1943, 1940, 1938, 1933, 1927, 1921, 1907, 1903
550 CAMINO DE LA REINA ST	2014, 2010, 2006, 1995, 1992, 1991, 1989, 1985, 1984, 1980, 1976, 1975, 1971, 1970, 1966, 1965, 1962, 1961, 1960, 1956, 1955, 1952, 1950, 1948, 1945, 1943, 1940, 1938, 1933, 1927, 1921, 1907, 1903
550 CAMINO DEL RIO N	2014, 2010, 2006, 2000, 1995, 1992, 1991, 1985, 1984, 1980, 1976, 1975, 1971, 1970, 1966, 1965, 1962, 1961, 1960, 1956, 1955, 1952, 1950, 1948, 1945, 1943, 1940, 1938, 1933, 1927, 1921, 1907, 1903
550 CAMINO DELA RELNA	2014, 2010, 2006, 2000, 1995, 1991, 1989, 1985, 1984, 1980, 1976, 1975, 1971, 1970, 1966, 1965, 1962, 1961, 1960, 1956, 1955, 1952, 1950, 1948, 1945, 1943, 1940, 1938, 1933, 1927, 1921, 1907, 1903
555 CAMINO DEL RIO N	2014, 2010, 2006, 2000, 1995, 1992, 1991, 1985, 1984, 1980, 1976, 1975, 1971, 1970, 1966, 1965, 1962, 1961, 1960, 1956, 1955, 1952, 1950, 1948, 1945, 1943, 1940, 1938, 1933, 1927, 1921, 1907, 1903
557 CANYON DR SOLE	2014, 2010, 2006, 2000, 1995, 1991, 1989, 1985, 1984, 1980, 1976, 1975, 1971, 1970, 1966, 1965, 1962, 1961, 1960, 1956, 1955, 1952, 1950, 1948, 1945, 1943, 1940, 1938, 1933, 1927, 1921, 1907, 1903
565 CAMINO DE LA REINA	2014, 2010, 2006, 2000, 1995, 1992, 1991, 1985, 1984, 1980, 1976, 1975, 1971, 1970, 1966, 1965, 1962, 1961, 1960, 1956, 1955, 1952, 1950, 1948, 1945, 1943, 1940, 1938, 1933, 1927, 1921, 1907, 1903
568 N CAMINO DEL RIO	2014, 2010, 2006, 2000, 1995, 1991, 1989, 1985, 1984, 1980, 1976, 1975, 1971, 1970, 1966, 1965, 1962, 1961, 1960, 1956, 1955, 1952, 1950, 1948, 1945, 1943, 1940, 1938, 1933, 1927, 1921, 1907, 1903
580 CAMINO DE LA REINA	2014, 2010, 2000, 1995, 1991, 1989, 1985, 1984, 1980, 1976, 1975, 1971, 1970, 1966, 1965, 1962, 1961, 1960, 1956, 1955, 1952, 1950, 1948, 1945, 1943, 1940, 1938, 1933, 1927, 1921, 1907, 1903
580 Camino de la Reina	2006, 2000, 1995, 1992, 1991, 1989, 1985, 1984, 1980, 1976, 1975, 1971, 1970, 1966, 1965, 1962, 1961, 1960, 1956, 1955, 1952, 1950, 1948, 1945, 1943, 1940, 1938, 1933, 1927, 1921, 1907, 1903
580 CAMINO DE LA REINA ST	2014, 2010, 2006, 1995, 1992, 1991, 1989, 1985, 1984, 1980, 1976, 1975, 1971, 1970, 1966, 1965, 1962, 1961, 1960, 1956, 1955, 1952, 1950, 1948, 1945, 1943, 1940, 1938, 1933, 1927, 1921, 1907, 1903
580 COMINOA D LA REINA	2014, 2010, 2006, 2000, 1995, 1991, 1989, 1985, 1984, 1980, 1976, 1975, 1971, 1970, 1966, 1965, 1962, 1961, 1960, 1956, 1955, 1952, 1950, 1948, 1945, 1943, 1940, 1938, 1933, 1927, 1921, 1907, 1903
580 W CAMINO DEL RIO	2014, 2010, 2006, 2000, 1995, 1992, 1991, 1989, 1985, 1984, 1980, 1976, 1975, 1971, 1970, 1966, 1965, 1962, 1961, 1956, 1955, 1952, 1950, 1948, 1945, 1943, 1940, 1938, 1933, 1927, 1921, 1907, 1903
590 CAMINO DE LA REINA ST	2014, 2010, 2006, 1995, 1992, 1991, 1989, 1985, 1984, 1980, 1976, 1975, 1971, 1970, 1966, 1965, 1962, 1961, 1960, 1956, 1955, 1952, 1950, 1948, 1945, 1943, 1940, 1938, 1933, 1927, 1921, 1907, 1903

FINDINGS

Address Researched	Address Not Identified in Research Source
591 CAININO DE LA REINA	2014, 2010, 2006, 2000, 1995, 1991, 1989, 1985, 1984, 1980, 1976, 1975, 1971, 1970, 1966, 1965, 1962, 1961, 1960, 1956, 1955, 1952, 1950, 1948, 1945, 1943, 1940, 1938, 1933, 1927, 1921, 1907, 1903
591 CAMIN 00DELA REINA	2014, 2010, 2006, 2000, 1995, 1991, 1989, 1985, 1984, 1980, 1976, 1975, 1971, 1970, 1966, 1965, 1962, 1961, 1960, 1956, 1955, 1952, 1950, 1948, 1945, 1943, 1940, 1938, 1933, 1927, 1921, 1907, 1903
591 CAMINO DE LA MITRA	2014, 2010, 2006, 2000, 1995, 1992, 1991, 1989, 1984, 1980, 1976, 1975, 1971, 1970, 1966, 1965, 1962, 1961, 1960, 1956, 1955, 1952, 1950, 1948, 1945, 1943, 1940, 1938, 1933, 1927, 1921, 1907, 1903
591 Camino De La Reina	2014, 2010, 1976, 1971, 1970, 1966, 1965, 1962, 1961, 1960, 1956, 1955, 1952, 1950, 1948, 1945, 1943, 1940, 1938, 1933, 1927, 1921, 1907, 1903
591 CAMINO DE LA REINA	2014, 2010, 2000, 1984, 1980, 1976, 1975, 1971, 1970, 1966, 1965, 1962, 1961, 1960, 1956, 1955, 1952, 1950, 1948, 1945, 1943, 1940, 1938, 1933, 1927, 1921, 1907, 1903
591 Camino de la Reina	2006, 2000, 1995, 1992, 1991, 1989, 1985, 1984, 1980, 1976, 1975, 1971, 1970, 1966, 1965, 1962, 1961, 1960, 1956, 1955, 1952, 1950, 1948, 1945, 1943, 1940, 1938, 1933, 1927, 1921, 1907, 1903
591 CAMINO DE LA REINA ST	2014, 2010, 2006, 1995, 1992, 1991, 1989, 1985, 1976, 1971, 1970, 1966, 1965, 1962, 1961, 1960, 1956, 1955, 1952, 1950, 1948, 1945, 1943, 1940, 1938, 1933, 1927, 1921, 1907, 1903
591 CAMINO DELA REINA	2014, 2010, 2006, 2000, 1995, 1991, 1989, 1985, 1984, 1980, 1976, 1975, 1971, 1970, 1966, 1965, 1962, 1961, 1960, 1956, 1955, 1952, 1950, 1948, 1945, 1943, 1940, 1938, 1933, 1927, 1921, 1907, 1903
591 CAMINO ODE LA RELNA	2014, 2010, 2006, 2000, 1995, 1991, 1989, 1985, 1984, 1980, 1976, 1975, 1971, 1970, 1966, 1965, 1962, 1961, 1960, 1956, 1955, 1952, 1950, 1948, 1945, 1943, 1940, 1938, 1933, 1927, 1921, 1907, 1903
591 CANIOINO DE LA REINA	2014, 2010, 2006, 2000, 1995, 1991, 1989, 1985, 1984, 1980, 1976, 1975, 1971, 1970, 1966, 1965, 1962, 1961, 1960, 1956, 1955, 1952, 1950, 1948, 1945, 1943, 1940, 1938, 1933, 1927, 1921, 1907, 1903
591 COMANO DA LA REINA	2014, 2010, 2006, 2000, 1992, 1991, 1989, 1985, 1984, 1980, 1976, 1975, 1971, 1970, 1966, 1965, 1962, 1961, 1960, 1956, 1955, 1952, 1950, 1948, 1945, 1943, 1940, 1938, 1933, 1927, 1921, 1907, 1903
605 W CAMINO DEL RIO	2014, 2010, 2006, 2000, 1995, 1992, 1991, 1989, 1985, 1984, 1980, 1976, 1975, 1971, 1970, 1966, 1965, 1962, 1961, 1956, 1952, 1950, 1948, 1945, 1943, 1940, 1938, 1933, 1927, 1921, 1907, 1903
616 CAMINO PLAYA NORTE	2014, 2010, 2006, 2000, 1992, 1991, 1989, 1985, 1984, 1980, 1976, 1975, 1971, 1970, 1966, 1965, 1962, 1961, 1960, 1956, 1955, 1952, 1950, 1948, 1945, 1943, 1940, 1938, 1933, 1927, 1921, 1907, 1903
619 CAMINO DI RIO	2014, 2010, 2006, 2000, 1995, 1992, 1991, 1989, 1985, 1984, 1980, 1976, 1975, 1971, 1970, 1966, 1965, 1962, 1961, 1956, 1952, 1950, 1948, 1945, 1943, 1940, 1938, 1933, 1927, 1921, 1907, 1903
620 CAMINO DI RIO	2014, 2010, 2006, 2000, 1995, 1992, 1991, 1989, 1985, 1984, 1980, 1976, 1975, 1971, 1970, 1966, 1965, 1962, 1961, 1956, 1955, 1952, 1950, 1948, 1945, 1943, 1940, 1938, 1933, 1927, 1921, 1907, 1903
625 W CAMINO DEL RIO	2014, 2010, 2006, 2000, 1995, 1992, 1991, 1989, 1985, 1984, 1980, 1976, 1975, 1971, 1970, 1966, 1965, 1962, 1961, 1956, 1955, 1952, 1950, 1948, 1945, 1943, 1940, 1938, 1933, 1927, 1921, 1907, 1903
627 CAMINO DEL RIO ST N	2014, 2010, 2006, 2000, 1995, 1992, 1991, 1989, 1985, 1984, 1980, 1976, 1975, 1971, 1970, 1965, 1962, 1961, 1960, 1956, 1955, 1952, 1950, 1948, 1945, 1943, 1940, 1938, 1933, 1927, 1921, 1907, 1903

FINDINGS

Address Researched	Address Not Identified in Research Source
627 CAMINO DI RIO	2014, 2010, 2006, 2000, 1995, 1992, 1991, 1989, 1985, 1984, 1980, 1976, 1975, 1971, 1970, 1966, 1965, 1962, 1961, 1960, 1956, 1952, 1950, 1948, 1945, 1943, 1940, 1938, 1933, 1927, 1921, 1907, 1903
630 CAMINO DEL RIO N	2014, 2010, 2006, 2000, 1995, 1992, 1991, 1985, 1984, 1980, 1976, 1975, 1971, 1970, 1966, 1965, 1962, 1961, 1960, 1956, 1955, 1952, 1950, 1948, 1945, 1943, 1940, 1938, 1933, 1927, 1921, 1907, 1903
630 CAMINO PLAYA NORTE	2014, 2010, 2006, 2000, 1992, 1991, 1989, 1985, 1984, 1980, 1976, 1975, 1971, 1970, 1966, 1965, 1962, 1961, 1960, 1956, 1955, 1952, 1950, 1948, 1945, 1943, 1940, 1938, 1933, 1927, 1921, 1907, 1903
631 CAMINITO PARTIDA	2014, 2010, 2006, 2000, 1995, 1991, 1989, 1985, 1984, 1980, 1976, 1975, 1971, 1970, 1966, 1965, 1962, 1961, 1960, 1956, 1955, 1952, 1950, 1948, 1945, 1943, 1940, 1938, 1933, 1927, 1921, 1907, 1903
631 CAMINO DEL RIO N	2014, 2010, 2006, 2000, 1995, 1992, 1991, 1985, 1984, 1980, 1976, 1975, 1971, 1970, 1966, 1965, 1962, 1961, 1960, 1956, 1955, 1952, 1950, 1948, 1945, 1943, 1940, 1938, 1933, 1927, 1921, 1907, 1903
631 CAMINO DEL RIO S	2006, 2000, 1995, 1992, 1991, 1989, 1985, 1984, 1980, 1976, 1975, 1971, 1970, 1966, 1965, 1962, 1961, 1960, 1956, 1955, 1952, 1950, 1948, 1945, 1943, 1940, 1938, 1933, 1927, 1921, 1907, 1903
631 Camino Del Rio South	2014, 2010, 1995, 1991, 1985, 1984, 1980, 1976, 1975, 1971, 1965, 1962, 1961, 1960, 1956, 1955, 1952, 1950, 1948, 1945, 1943, 1940, 1938, 1933, 1927, 1921, 1907, 1903
631 CAMINO DEL RIO ST N	2014, 2010, 2006, 2000, 1995, 1992, 1991, 1989, 1985, 1984, 1980, 1976, 1975, 1971, 1970, 1965, 1962, 1961, 1960, 1956, 1955, 1952, 1950, 1948, 1945, 1943, 1940, 1938, 1933, 1927, 1921, 1907, 1903
631 CAMINO DI RIO	2014, 2010, 2006, 2000, 1995, 1992, 1991, 1989, 1985, 1984, 1980, 1976, 1975, 1971, 1970, 1966, 1965, 1962, 1961, 1956, 1952, 1950, 1948, 1945, 1943, 1940, 1938, 1933, 1927, 1921, 1907, 1903
640 CAMINO DE LA REINA	2014, 2010, 2000, 1995, 1992, 1991, 1989, 1985, 1984, 1980, 1976, 1975, 1971, 1970, 1966, 1965, 1962, 1961, 1960, 1956, 1955, 1952, 1950, 1948, 1945, 1943, 1940, 1938, 1933, 1927, 1921, 1907, 1903
640 Camino de la Reina	2006, 2000, 1995, 1992, 1991, 1989, 1985, 1984, 1980, 1976, 1975, 1971, 1970, 1966, 1965, 1962, 1961, 1960, 1956, 1955, 1952, 1950, 1948, 1945, 1943, 1940, 1938, 1933, 1927, 1921, 1907, 1903
640 CAMINO DE LA REINA ST	2014, 2010, 2006, 1995, 1992, 1991, 1989, 1985, 1984, 1980, 1976, 1975, 1971, 1970, 1966, 1965, 1962, 1961, 1960, 1956, 1955, 1952, 1950, 1948, 1945, 1943, 1940, 1938, 1933, 1927, 1921, 1907, 1903
640 CAMINO DEL RIO ST N	2014, 2010, 2006, 1995, 1992, 1991, 1989, 1985, 1984, 1980, 1976, 1975, 1971, 1970, 1966, 1965, 1962, 1961, 1960, 1956, 1955, 1952, 1950, 1948, 1945, 1943, 1940, 1938, 1933, 1927, 1921, 1907, 1903
641 CAMINO DEL RIO S	2006, 2000, 1995, 1992, 1991, 1989, 1985, 1984, 1980, 1976, 1975, 1971, 1970, 1966, 1965, 1962, 1961, 1960, 1956, 1955, 1952, 1950, 1948, 1945, 1943, 1940, 1938, 1933, 1927, 1921, 1907, 1903
641 Camino Del Rio South	2014, 2010, 1995, 1989, 1985, 1976, 1975, 1971, 1970, 1966, 1965, 1962, 1961, 1960, 1956, 1955, 1952, 1950, 1948, 1945, 1943, 1940, 1938, 1933, 1927, 1921, 1907, 1903
645 CAMINO DE LA REINA	2014, 2010, 2006, 2000, 1995, 1992, 1991, 1985, 1984, 1980, 1976, 1975, 1971, 1970, 1966, 1965, 1962, 1961, 1960, 1956, 1955, 1952, 1950, 1948, 1945, 1943, 1940, 1938, 1933, 1927, 1921, 1907, 1903
646 CAMINITO FORMBY	2014, 2010, 2006, 2000, 1995, 1991, 1989, 1985, 1984, 1980, 1976, 1975, 1971, 1970, 1966, 1965, 1962, 1961, 1960, 1956, 1955, 1952, 1950, 1948, 1945, 1943, 1940, 1938, 1933, 1927, 1921, 1907, 1903

FINDINGS

Address Researched	Address Not Identified in Research Source
680 CAMINO DE LA REINA	2014, 2010, 2000, 1995, 1992, 1991, 1989, 1985, 1984, 1980, 1976, 1975, 1971, 1970, 1966, 1965, 1962, 1961, 1960, 1956, 1955, 1952, 1950, 1948, 1945, 1943, 1940, 1938, 1933, 1927, 1921, 1907, 1903
680 Camino de la Reina	2006, 2000, 1995, 1992, 1991, 1989, 1985, 1984, 1980, 1976, 1975, 1971, 1970, 1966, 1965, 1962, 1961, 1960, 1956, 1955, 1952, 1950, 1948, 1945, 1943, 1940, 1938, 1933, 1927, 1921, 1907, 1903
680 Camino de la Reina	2006, 2000, 1995, 1992, 1991, 1989, 1985, 1984, 1980, 1976, 1975, 1971, 1970, 1966, 1965, 1962, 1961, 1960, 1956, 1955, 1952, 1950, 1948, 1945, 1943, 1940, 1938, 1933, 1927, 1921, 1907, 1903
680 CAMINO DE LA REINA ST	2014, 2010, 2006, 1995, 1992, 1991, 1989, 1985, 1984, 1980, 1976, 1975, 1971, 1970, 1966, 1965, 1962, 1961, 1960, 1956, 1955, 1952, 1950, 1948, 1945, 1943, 1940, 1938, 1933, 1927, 1921, 1907, 1903
710 CAMINO DE LA REINA	2014, 2010, 2000, 1995, 1991, 1989, 1985, 1984, 1980, 1976, 1975, 1971, 1970, 1966, 1965, 1962, 1961, 1960, 1956, 1955, 1952, 1950, 1948, 1945, 1943, 1940, 1938, 1933, 1927, 1921, 1907, 1903
710 CAMINO DE LA REINA ST	2014, 2010, 2006, 1995, 1992, 1991, 1989, 1985, 1984, 1980, 1976, 1975, 1971, 1970, 1966, 1965, 1962, 1961, 1960, 1956, 1955, 1952, 1950, 1948, 1945, 1943, 1940, 1938, 1933, 1927, 1921, 1907, 1903
710 CANINO ODE LA R ENA	2014, 2010, 2006, 2000, 1995, 1991, 1989, 1985, 1984, 1980, 1976, 1975, 1971, 1970, 1966, 1965, 1962, 1961, 1960, 1956, 1955, 1952, 1950, 1948, 1945, 1943, 1940, 1938, 1933, 1927, 1921, 1907, 1903
720 C IM ON DE LA REIINA	2014, 2010, 2006, 2000, 1995, 1991, 1989, 1985, 1984, 1980, 1976, 1975, 1971, 1970, 1966, 1965, 1962, 1961, 1960, 1956, 1955, 1952, 1950, 1948, 1945, 1943, 1940, 1938, 1933, 1927, 1921, 1907, 1903
720 CAMINO D LA ROINA	2014, 2010, 2006, 2000, 1995, 1991, 1989, 1985, 1984, 1980, 1976, 1975, 1971, 1970, 1966, 1965, 1962, 1961, 1960, 1956, 1955, 1952, 1950, 1948, 1945, 1943, 1940, 1938, 1933, 1927, 1921, 1907, 1903
720 CAMINO DE LA REINA	2014, 2010, 2000, 1995, 1991, 1989, 1985, 1984, 1980, 1976, 1975, 1971, 1970, 1966, 1965, 1962, 1961, 1960, 1956, 1955, 1952, 1950, 1948, 1945, 1943, 1940, 1938, 1933, 1927, 1921, 1907, 1903
720 CAMINO DE LA REINA ST	2014, 2010, 2006, 1995, 1992, 1991, 1989, 1985, 1984, 1980, 1976, 1975, 1971, 1970, 1966, 1965, 1962, 1961, 1960, 1956, 1955, 1952, 1950, 1948, 1945, 1943, 1940, 1938, 1933, 1927, 1921, 1907, 1903
730 CAMINO DEL RIO N	2006, 2000, 1995, 1992, 1991, 1989, 1985, 1984, 1980, 1976, 1975, 1971, 1970, 1966, 1965, 1962, 1961, 1960, 1956, 1955, 1952, 1950, 1948, 1945, 1943, 1940, 1938, 1933, 1927, 1921, 1907, 1903
730 Camino Del Rio North	2014, 2010, 1976, 1971, 1970, 1966, 1965, 1962, 1961, 1960, 1956, 1955, 1952, 1950, 1948, 1945, 1943, 1940, 1938, 1933, 1927, 1921, 1907, 1903
745 CAMINO CATALONIA	2014, 2010, 2006, 2000, 1995, 1992, 1991, 1989, 1984, 1980, 1976, 1975, 1971, 1970, 1966, 1965, 1962, 1961, 1960, 1956, 1955, 1952, 1950, 1948, 1945, 1943, 1940, 1938, 1933, 1927, 1921, 1907, 1903
750 CAMINO DE LA REINA	2014, 2010, 2000, 1995, 1991, 1989, 1985, 1984, 1980, 1976, 1975, 1971, 1970, 1966, 1965, 1962, 1961, 1960, 1956, 1955, 1952, 1950, 1948, 1945, 1943, 1940, 1938, 1933, 1927, 1921, 1907, 1903
750 CAMINO DE LA REINA ST	2014, 2010, 2006, 1995, 1992, 1991, 1989, 1985, 1984, 1980, 1976, 1975, 1971, 1970, 1966, 1965, 1962, 1961, 1960, 1956, 1955, 1952, 1950, 1948, 1945, 1943, 1940, 1938, 1933, 1927, 1921, 1907, 1903

Source Page Images Appendix

Camino Del Rio North 2000

CAMINO DE LOS AVES 91901 CONT.

X CAMINO DEL SEQUAN

2524 MOWRY J James 619-445-6641
●MOWRY Nancy B 619-445-6641
2549 ●MOLTMAN Duane L 619-445-8595 2
2598 YOUNG Shannon L 619-445-7333 +9
★ 0 BUS 5 RES 1 NEW

CAMINO DEL PROGRESSO 92173 SAN YSIDRO

WEALTH CODE 1.0

X CAMINO DE LAS SNRSS

229 SANCHEZ Miguel S 619-690-0431 +9
★SANCHEZ REFRIGERATION 619-428-0046 6
●SANCHEZ Simon P 619-428-4541
235 XXXX OO
241 XXXX OO
246 XXXX OO
252 ●FARIAS A OO +9
253 OCHOA Bertha Mrs. 619-428-2770
259 DELRIO Felipe M 619-428-4875
265 ●MIRANDA Lorenzo 619-428-9487 4
270 ●MARQUEZ Ernesto 619-428-2553 0
271 CANTO Alfredo 619-690-2625
CANTO Mercedes 619-690-2625
VILLA Veronica C 619-690-5981 +9

X CALLE DE LA ALIANZA

X PASEO FRATERNIDAD

★ 1 BUS 13 RES 3 NEW

CAMINO DEL REPOSO (98) 92037 LA JOLLA

2151 MOORE V 858-551-8361 8
2153 MOORE Tyler 858-551-5193 +9
★ 0 BUS 2 RES 1 NEW

+CAMINO DEL REY (99) 91910 CHULA VISTA

1063 DELAFUENTE Nolan A 619-216-2944 +9
1067 RUBY Darrell 619-216-7745 +9
RUBY Susan 619-216-7745 +9
1083 NISS Annette 619-421-6399 +9
NISS Annette 619-216-8883 +9
NISS Dave 619-421-8399 +9
NISS Dave 619-216-8883 +9
1092 GALLARDO Eva 619-216-1019 +9
1120 ●DEGUZMAN Robert K Jr 619-482-7366 +9
1132 LOMBROSO S 619-216-9947 +9
1136 ●FENIJN Gaapjen 619-421-4686 +9
1137 ●RUTH Donald H 2D 619-656-0142 +9
★ 0 BUS 12 RES 12 NEW

CAMINO DEL RINCON 92120 SAN DIEGO

WEALTH CODE 7 0

X CAMINO ESTRELLADO

6044 ●SECORD C J 619-287-9677

X RIDGE MANOR AV

6110 SOMERMAN Paul B 619-287-7045
6120 ●RASHAN T 619-287-7055 +9
6130 ●BEAMAN John D OO 7
5140 ROBINSON David T 619-286-2816
5150 CASHUK Carol 619-286-8557
CASHUK Jill 619-286-2296
6160 KOSLICKI Donna 619-265-2002
●KOSLICKI J A 619-265-2002
6170 ●HASS A H 619-582-7618
6226 ●BECKER Wm 619-287-7183
6235 XXXX OO
6236 ●COLON Cosme OO 7
6244 ●DAVIS Keith O OO 7
6251 XXXX OO
6252 ●NEAL James 619-229-0716 8
6260 ●MEDAGLIA Vincent OO 8
6268 ●TSUCHIYAMA Jim S OO 7
6276 ●RECTOR Will B 619-582-3115
★ 0 BUS 19 RES 1 NEW

CAMINO DEL RIO N 92108 SAN DIEGO

MISSION VALLEY AREA

311 ★TIERRA CORPORATION 619-641-7851 7
588 ★ENTERPRISE 619-296-7493 8
RENT-A-CAR
★LINCOLN MERCURY IN MISSION VLY 619-291-3031 +9
★MISSN VALLEY LINCOLN MERCURY 619-291-3031 +9
●WITT Ann N OO +9

X CAMINO DE LA SIESTA

640 XXXX OO

X CAMINO DEL ARROYO

730 ★ALFRED MICHL A ATTY 619-297-5001 0
★BOB BAKER FORD 619-297-5001
★BOB BAKER FORD 619-297-4074 4
★FORD AUTH SALES&SRV 619-297-5001
★FORD BOB BAKER GROUP 619-297-4074 +9
★FORD BOB BAKER GRP 619-297-5001
★LEXUS OF EL CAJON 619-297-4074 +9
★LINCOLN MERCURYMMBR BAKER GRP 619-297-4074 7
750 ★AUTO ELECTRIC RADIO 619-297-7765 8
★CHEVROLET AUTHORIZED SALES&SRV 619-297-4321 7
★COURTESY CHEVROLET&GEO 619-297-4321 4
★GEO SALES-COURTESY CHEVROLET 619-297-4321 5
770 ★BOB BAKER FORD 619-233-3673 4
824 ★THIRTEEN FIFTY TRAFFIC SCHOOL 619-543-1350 6

CAMINO DEL RIO N 92108 CONT

826 ★GATEWAY COUNTRY 619-574-1107 +9
★MISSN VALLEY WEST MALL 619-718-6920 +9
★MISSN VALLEY WEST MALL 619-718-6909 +9
834 XXXX OO
836 ★GOLFSMITH COLF CENTER 619-260-0969 +9
★MISSN VALLEY WEST MALL 619-718-6931 +9
★MISSN VALLEY WEST MALL 619-718-6974 +9
★MISSN VALLEY WEST MALL 619-718-6932 +9

X MISSION CENTER RD

1144 ★HOME SAVINGS OF AMERICA 619-686-1960 7
1202 ★CHEVYS FRESH MEX RESTAURANT 619-297-5667 +9
★I T X CONSTRUCTION&CONSULTANTS 619-294-2694 +9
1288 ..... BUILDING
★FINE T ALORING 619-295-7323 3
★HO ANH-DAO CD 619-298-9588 +9
★MONTGMRY WRD OPTOMETRY 619-297-6881 8
★MONTGMRY WRD PORTRAIT STUDIO 619-220-8297 8
★TIME SERVICE INC 619-692-4425 8
★WARDS CHILDRENS WEAR 619-692-5436 8
★WARDS CURTAINS&DRAPES 619-692-5471 8
★WARDS FIN JEWELRY 619-692-5445 8
★WARDS FURNITURE 619-692-5466 8
★WARDS GENERAL INFORMATION 619-692-5400 8
★WARDS HOUSEWARES 619-692-5487 8
★WARDS MENS WEAR 619-692-5439 8
★WARDS MERCHANDISE PICK UP 619-692-5496 8
★WARDS OPTICAL 619-692-5446 8
★WARDS PERSONNEL 619-692-5407 8
★WARDS PORTRAIT STUDIO 619-692-5474 8
★WARDS PRO JERSEY 619-692-5476 8
★WARDS REFRIGERATORS&FREEZERS 619-692-5469 8
★WARDS SPORTING GOODS 619-692-5489 8
★WARDS STEREOSTVSOFFICE EQUIP 619-692-5463 8
★WARDS WOMENS ACCESSORIES 619-692-5432 8
★WARDS WOMENS LINGERIE 619-692-5414 8
★WARDS WOMENS SHOES 619-692-5424 8
★WARDS-AUTO EXPRESS TIRE SV PRT 619-692-5456 8
★WARDS-BEAUTY SALON 619-692-5455 8
★WARDS-ELECTRIC AVE AIR CONDG 619-692-5468 8
★WARDS-ELECTRIC AVE CAMERAS 619-692-5482 +9
★WARDS-ELECTRIC AVE WASHER&DRYR 619-692-5469 8
★WARDS-ROOMS&MORE BED&BATH 619-692-5418 8
★WINDWARD TRAVEL 619-299-1144 1
1288 .....
1620 XXXX OO
1640 ..... MISSION VLY CNTR
★A M C MISSION VALLEY TWENTY 619-296-6400 6
★ADVISORY REPLCMT SV 619-291-6604 3
★AFRICAN CONNECTIONS 619-692-3227 +9
★ARONS JEWELRY 619-296-8821 3
★ATHLETIC X PRESS 619-542-0348 3
★AUNTIE ANNE'S SOFT PRETZELS 619-299-3223 +9
★B DALTON BOOKSELLER 619-291-1315
★B&M SILVER CLUB 619-296-2310 8
★BATH&BODY WORKS 619-497-1979 5
★BEN BRIDGE JEWELER 619-294-2808
★BURGER KING 619-294-4949 4
★CA SUB COOLERS 619-291-1391 8
★CANYON CAFE 619-296-2600 7
★CARDSMART 619-295-5790 8
★CARIMAR 619-260-1034 2
★CASUAL CORNER 619-291-9763 8
★CATHY SEAN 619-296-0303 5
★CHARLOTTE RUSSE 619-297-6661 8
★CHINESE GOURMET EXPRESS 619-294-5787 7
★COFFEE COLLECTION 619-692-0079
★COMICS&STUFF 619-299-9602 5
★CONFETTI&CARD COMPANY THE 619-688-1942 5
★DAIRY QUEEN 619-298-3742
★DOCTORS OF OPTOMETRY 619-299-4888 +9
★ELAM'S HALLMARK 619-291-3300 7
★EXPRESS 619-299-5094 2
★EXPRESSION THE 619-298-5654 8
★EXPRESSLY PORTRAITS 619-291-4631 +9
★EYEXAM2000 OF CA INC 619-299-4888
★FINALE 619-297-2398 +9
★FINS A MEXICAN EATERY 619-283-3467 7
★FOOT LOCKER 619-297-5584
★FOOT LOCKER OFC 619-298-9762 3
★FREDERICKS HOLLYWD 619-294-2151
★G&G SHOPS INC 619-291-5385 3
★G&R WIRELESS COMMUNICATIONS 619-299-9005 +9
★GAP THE 619-291-9451
★GENL NUTRITION CENTERS 619-542-0962
★HEALTH ZONE 619-294-7588 +9
★HEAR RITE INC 619-220-0304 5
★HOT CORNER 2 THE 619-291-8374 +9
★HOT TOPIC 619-542-8450 +9
★ICING THE 619-543-9958 +9
★IMAGINATION 619-543-9100 +9
★J RIGGINGS 619-294-5585
★J RIGGINGS 619-291-3817 +9
★JUICE STOP 619-220-8973 7
★JUST A STICH 619-296-5357 +9

CAMINO DEL RIO N 92108 CONT

★K B TOYS 619-692-0789 +9
★KALEIDOSCOPE JEWELRY 619-294-2778 +9
★LANE BRYANT INC 619-297-4311
★LECHTERS HOUSEWARES 619-299-3747 1
★LENSCRAFTERS 619-295-3113
★LERNER SHOPS 619-297-4391
★LIMITED EXPRESS 619-295-8094
★LIMITED THE 619-299-9770
★LIMITED TOO 619-299-4477 1
★LOEHMANN'S 619-296-7776 7
★LUTH RESEARCH INC 619-295-7487 0
★MAX PHOTO&CAMERA 619-296-6575
★METABOLIFE INC 619-291-0730 8
★MICHAELS ARTS&CRAFTS 619-294-5891 7
★MILLER'S OUTPOST FOR LEVI'S 619-298-6490
★MILLERS OUTPOST 619-298-6490
★MISSN VALLEY CENTER CNTRL PLNT 619-297-1856 4
★MISSN VLY CT INFO 619-296-6375
★MISSN VLY CT INFORMATION 619-296-6375
★MOBILE SOLUTION THE 619-298-0787 +9
★MOBILE SYSTEMS 619-295-8848 8
★MRS FIELDS COOKIES 619-294-4769
★MUSSARS AUTO DETAILING 619-688-0022 1
★NATURAL WONDERS 619-293-3382 1
★NORDSTROM RACK 619-296-0143 8
★ONE HOUR MAX PHOTO 619-296-6575 5
★ORTHOMED 619-294-6088 6
★OSHMAN'S SPORTING GOODS 619-299-0701
★PAC EYES T'S 619-683-7469 7
★PASTA PERFECTO 619-688-1364 7
★PAYLESS SHOESOURCE 619-692-9951
★POSTERS&FRAMES 619-574-7727 5
★PRETZEL TIME 619-298-0664 4
★RADIOSHACK-A DIVISION 619-298-2511
★RISING SUN CREATIONS 619-542-8572 +9
★ROCCO'S DONNA YOUNG SKIN CARE 619-297-7556 7
★ROCCO'S HAIR DESIGNS MSSN VLLY 619-293-3355 7
★ROCCOS NAILS CARE MISSION VLY 619-574-0586 +9
★RUBY'S DINER MISSION VALLEY 619-294-7829 8
★RYDER TRUCK RENTAL-ONE-WAY INC 619-280-1450 7
★SANDWICH SH&PIE PLC 619-294-2334
★SANRIO SURPRISES MSN VLY CTR 619-297-9522 7
★SBARRO ITALIAN RESTAURANT 619-297-4465 7
★SEAU'S THE RESTAURANT 619-291-7328 7
★SLIM R X 619-683-7909 +9
★SOFTWARE ETC 619-291-0154
★SPORT CHALET 619-718-7070 +9
★STAR SHOTS SAN DIEGO INC 619-295-4757 8
★STARWORKS ARENA 619-294-2001 8
★STRUCTURE 619-497-0590 2
★SUN SHADE OPTIQUE 619-291-7637 +9
★SUNCOAST MOTION PICTURE CO 619-574-0199 5
★SUNGLASS HUT INTERNATL 619-299-7614 7
★SWEET FACTORY 619-294-7414 5
★THINGS REMEMBERED 619-299-3611
★TUX OF CLASS 619-294-3008 8
★UCSD ORTHOMED PHYSICAL THERAPY 619-294-6088 8
★V I P LUGGAGE&GIFTS 619-298-8524 8
★V R VOYAGER 619-481-0009 +9
★VALLEY TIME 619-295-1074 8
★VICTORIAS SCRT 619-298-6360
★VISION OUTLET 619-692-3937 +9
★WEST CST LUGGAGE CO 619-299-8827 7
★WESTFIELD DESIGN&CONSTRUCTION 619-296-6556 7
★WHEREHOUSE THE 619-291-3085 6
★WHITEHALL CO JEWELLERS THE 619-291-4283 8
★WILD PAIR SHOE STR 619-296-7805
★WILSONS SUEDE&LTHR 619-298-5052
★WOLFGANG PUCK 619-295-9553 8
★YO-YO GALORE 619-296-0736 +9
★ZALES JEWELERS 619-298-0836
1640 .....
1654 XXXX OO
1702 ★O A S I S 619-574-0674 +9
★ROBINSONS MAY 619-297-2511 4
1750 ★BED BATH&BEYOND 619-295-9888 6
★SELECT COMFORT AIR BED COMPANY 619-295-2075 +9
1760 ★BENNIGANS 619-291-8853

X CAMINO DEL ESTE

1900 XXXX OO
1910 ★TACO BELL 619-295-5939 +9
1990 XXXX OO
2000 XXXX OO
2022 ★US VA CLINIC LABORATORY 619-400-5032 +9
★US VA CLINIC MED APPOINTMENTS 619-400-5050 +9
★US VA CLINIC MENTAL HYGIENE 619-400-5170 +9
★US VA CLINIC PHARMACY 619-400-5001 +9
★US VA CLNC 619-400-5000 +9
2120 ★STAPLES THE OFFICE SUPERSTORE 619-298-9171 5

X CAMINO DE LA REINA

2290 ★MISSN VLEY CHEVRON 619-299-1930 1
★MISSN VLY CHEVRON 619-299-1930 1

X STADIUM WAY

2420 XXXX OO
2425 XXXX OO
2535 XXXX OO
2650 ..... BUILDING
★AMER GENL LIFE INS 619-299-5213
★ANALYSIS&TECH INC 619-298-7035 1
★BURNS&WILCOX LTD 619-688-7920 1
★COOPER PATRICIA CPA 619-295-1026 +9
★CREATIVE CAPITAL MANGMNT INC 619-298-3993 4
★EDDY ROBERT 619-298-3993 4
★INTERBANK FUNDING 619-298-9616 5
★KASSNER JAMES DDS 619-298-0521
★MERIDIAN PACIFIC REALTY ADVSRS 619-692-1755 +9
★MERIDIAN PACIFIC REALTY ADVSRS 619-296-5373 +9

CAMINO DEL RIO N 92108 CONT

★MISSN VALLEY DENTAL GROUP 619-298-0521
★NEPTUNE SCIENCES 619-295-8286 +9
★PERKINS JOHN 619-296-4222 5
★POOLE FRANK K 619-295-5373 +9
★SD FUNDING 619-260-1660
★TELENET CMNCTN CORP 619-299-0535 0
★UT-PACIFIC DEVELOPMENT 619-692-9092 +9
2650 .....
2655 ..... BUILDING
★ALLSTATE INS 619-220-8137 4
★BETTER HOMES AND GARDENS RLTY 619-295-9055 +9
★BOKOVOY DON E ATTY 619-260-2626 6
★CALIBER LEARNING NETWORK 619-291-7235 8
★CARPENTER MARCUS 619-294-7258 8
★CHARLES DUNN COMPANY 619-491-3040 8
★CHICAGO TITLE ESCROW 619-296-6000 6
★DANIEL CASILLAS ATTY 619-297-0561 7
★EHRENFELD MICHAEL INS BROKERS 619-683-9990 6
★FARMERS INS GROUP 619-291-0606 +9
★FEINSTEIN MICHAEL DO 858-636-2600 +9
★FIELD SCOTT 619-291-0600 +9
★FIRST ADVANTAGE FINANCIAL 619-683-5454 8
★GILBERT GARY 619-220-8137 5
★GORDON ROBERT ATTY 619-697-8281 4
★GORDON&ASC LAW FIRM 619-260-2626 4
★GORDON&ASSOCTS LAW 760-747-2626 5
★GUERRERO CO CPA 619-296-7211 4
★GUERRERO LEONEL CPA 619-296-7211 4
★HANNA CHARLES MD 858-635-2600 +9
★HERTEL ROGER 619-291-0606 +9
★HOME ASSET MORTGAGE 619-683-9935 8
★KELLER GRADUATE SCHOOL OF MNG 619-683-2446 8
★MARUM ASSOCIATES ASLA 619-293-3838 +9
★MATHEWS BERGEN&GRIER ATTYS 619-298-2100 6
★MENDOZA ALLAN 619-291-0606 +9
★MICHAELS RALPH 619-291-0606 +9
★OLIVER BOB 619-220-8137 5
★ONE SOURCE REALTY BETTER HOMES 619-296-9055 +9
★PAC SOUTHWST MORTGAGE 619-298-9200 7
★RAUSA D J ATTY 619-260-2626 4
★S E C O R INTL INC 619-296-6195 5
★SECOR INTL ENVMT 619-296-6195 5
★SIMMERMAN ROD 619-291-0606 +9
★STEVENS MARY ANNRLTR SRCE ONE 619-683-5422 8
★SUTTON JAS WM CPA 619-692-4255 5
★UPTOWN ESCROW 619-296-6000 7
★WEINTRAUB MICHAEL ATTY 619-260-2626 6
★WEST CST MORTGAGE 619-299-2345 5
★WORLDWIDE CLINICAL TRIALS INC 619-574-6404 +9
2655 .....
3111 ..... BUILDING
★A LAW FIRM FOR TAXPAYERS 619-235-0767 8
★A&S PROPERTY MANAGEMENT 619-528-2315 8
★AMBASSADOR PRINTING 619-528-2357 0
★AMER CITY MRTG CORP 619-283-2283 4
★AMER OFFICE CENTERS 619-528-2233 7
★AMERIQUEST MORTGAGE COMPANY 619-528-9498 8
★ANDRADE&MUZI 619-528-2258
★ANZAROUTH ALAN ATTY 619-528-2350
★ATTORNEY GENE BRUNO 619-528-2255 +9
★ATTORNEY HOWARD BENNETT HELLEN 619-284-9375 7
★ATTORNEY KENNETH POMEROY 619-528-2200 +9
★B S A ADVERTISING 619-285-9700
★BARRETT B ATTY 619-291-0552 4
★BLOOMFIELD K ATTY 619-232-2020 5
★BUSBY SPENCER ATTY 619-283-8000 0
★BUYERS GALLERY 619-528-2303 5
★C U LEASING CORP 858-457-9500 +9
★CA COASTAL COMMISSION SD DIST 619-521-8036
★CA FACTORS&FINANCE 619-528-2353 +9
★CA FINANCE GROUP 619-528-2353 +9
★CA RESTAURNAT ASSN 619-528-2225 8
★CA ST COASTAL CMSN 619-521-8036
★CARRACOSO VICTOR LAW OFC 619-528-2373 0
★CARY FREDERICK ATTY 619-283-8000 3
★CARY&CARY ATTYS 619-283-8000
★CENTERSIDE 1 619-528-2302 5
★CHUCAS TERENCE ATTY 619-528-2364 5
★CINNAMON TREE CAFE 619-563-8484
★COASTAL COMMISSION 619-521-8036
★COVERALL OF NORTH AMERICA INC 619-584-1911
★COVERALL OF SAN DIEGO INC 619-563-9800 7
★CREDIT UNION LEASING OF AMER 619-516-3900 +9
★CRESTAR FINANCIAL 619-528-2260 +9
★CRIPPS SCOTT LAW OFFICES OF 858-586-9920 +9
★DESERT JEEP TOURS 619-528-2241 8
★DESERT TOURS 619-528-2241 8
★DIAMOND STAR PROPERTIES 619-528-2260 +9
★DONALD MCINNIS ATTY 619-563-6300 8
★E W A SOFTWARE INC 619-528-2221 7
★EQUITY COMPANY THE 619-528-2337 8
★FAHEY CRAIG A 619-528-2200 5
★FAMILY LAW MEDIATION SPCLSTS 619-528-8500 6
★FAY&LAWLER ATTYS AT LAW 619-290-5882 4
★FORD MOTOR CREDIT C 619-281-0300
★FRANK SHEILA PHD 619-528-2399
★GAFFNEY JEFFREY LAW OFFICES OF 619-284-9962 7
★GARRISON GREG ATTY 619-284-9963 8
★GARRISON&MCINNIS ATTY 619-284-9962 7
★GATTO DANIEL J CPA 619-282-7366
★GATTO&POPE CPA 619-282-7366
★GORDON RORY S CPA 619-280-3022 3
★GRADY AND ASC ATTORNEYS AT LAW 619-528-2230 3
★GRAFF BARRY PHD 619-516-1110 7
★GREENBERG LAWRENCE H-A LAW 619-239-7788 0
★GREENBERG LAWRENCE H-A LAW 619-528-2232 0
★GROSSMAN RANDY M ATTY 619-528-2345 6
★GROSSMAN&LOGAN LLP LAW OFCS 619-528-9500 +9
★HADRIDGE ANN C ATTY 619-528-2214 3
★HAIR CLUB FOR MEN 619-280-8308 +9
★HELLEN HOWARD ATTY 619-528-2330 5
★HELLEN HOWARD ATTY 858-485-8830 6
★HIRSCH VICKI ATTY 619-528-2225
★HOLBROOK D ATTY 619-232-2020
★HOLBROOK&BLOOMFIELD 619-232-2020
★HOYLE&ASSOCIATES 619-584-8717 2
★JIM PAGN&COMPANY 619-528-2222 8
★JONES JOHN CLU 619-280-8000 2
★JONES NANCY M ATTY 619-234-5094 4
★KEUP CRAIG P ATTY 619-528-2390 8
★KEUP ERWIN J 619-528-2390 8
★KROGERDIAMOND CATHARINE ATTY 619-285-5499 4
★LAPLANTE JOSEPH CPA 619-280-3022
★LAUGHLIN&PEABODY 619-563-5660 8
★LAW OFC OF GRADY&ASSOCIATES 619-528-2230 5
★LAWLER THOMAS C 619-280-5882 4
★LEGAL ASSISTANCE 619-232-1020 3
★LEWIS JONATHAN CPA 619-280-3022 3
★LIFESTYLE DIMENSIONS 619-528-1564 +9
★LOGAN D CAL 619-528-2345 6
★LUGAR LYNNE W ATTY 619-528-8200
★LUGAR&POHL 619-528-8200
★M S BUSINESS SOLUTION 619-669-7607 7
★M S BUSINESS SOLUTION 619-669-7630 8
★M S BUSINESS SOLUTION 619-669-7647 8
★MADICO ANTI BRGLRY 619-280-8095 3
★MANAS ROBERT F ATTY AT LAW 858-277-0886 5
★MASSEY ROBERT R ATTY 619-281-4534 7
★MAZZEI PATRICK ATTY 619-284-9866 8
★MCCLAIN&PULLEN 619-280-3022 3
★MCNEIL HAROLD ATTY 619-528-2211 3
★MEDICAL EYE SERV 619-528-2234
★MILLER PAUL 619-284-3300 1
★OFFICE SPECIALISTS 619-281-1280 4
★OFFICE SPECIALISTS 619-281-3200 5
★ORENSTEIN MARCIA GUY 619-528-2252 8
★OWENS D FNCL PLNNG 619-624-9686 3
★PAGNI JIM 619-528-2252 8
★PAN AMERICAN BANK WHOLESALE SV 619-521-3738 +9
★POHL JANICE S ATTY 619-528-8200 2
★POPE CHAS R CPA 619-282-7366
★PRICE JOSEPH P ATTY 619-528-2390 8
★PRICE&KEUP ATTORNEY AT LAW 619-528-2390 8
★PRUDENTIAL THE 619-280-9000
★RESTAURANT&BUS SLS 619-528-2222
★RICH MELVIN ATTY 619-280-9600 +9
★RITZMAN KEN R CPA 619-284-3022 3
★ROENKER EDWARD J JR LAW OFFICE 619-284-3353 8
★S T S SYSTEMS LTD 619-282-2183 1
★SBARBARO P A CPA 619-280-3022 3
★SD LIVING 619-528-2212 8
★SD RESTAURANT ASSN 619-528-2250 8
★SILVA E ANTHONY 619-235-0767 3
★SOUTHRN CA FMLY LVG 619-528-2212
★STATEWIDE HOME LOAN CORP 619-589-9990 6
★STEINBARTH LEN ATTY 619-285-5415 6
★SULLIVAN VINCENT E ATTY 619-285-5415 8
★SULLIVAN&STEINBARTH 619-285-3800 8
★SUPREME VALET SERV 619-285-5441 4
★SYLVA JOREY&PULLEN ATTY 619-235-0767 3
★TABOR PATRICK M CPA 619-280-3022 3
★TIMBERLINE SOFTWARE 619-528-2221 7
★TODD MARILYN R ATTY 619-280-5882 5
★TOWN&COUNTRY CREDIT CORP 619-640-1210 +9
★TRIAL TRENDS 619-283-8104 1
★UNITD DENTAL CARE 619-521-5760 7
★UNITD PANAM MRTG CORP SVNGS SVS 619-521-3738 +9
★WAGNER RONALD C CPA 619-280-6444 1
★WAGNER&CO CRTFD PBLC ACCOUNTNT 619-280-6444 1
★WARD JEFF PHD EA 619-528-2266 4
★WEINGARTEN G ATTY 619-528-2365 5
★WOMEN OF PURPOSE 619-528-0004 8
★YOST LLOYD KOESTER&GELMAN LAW 619-282-0559 5
3111 .....
3131 ..... BUILDING
★A I S 619-584-3125 4
★A M R E S C O RESIDENTIAL MRTG 619-563-6000 8
★ADLER SHERRY ATTY AT LAW 619-521-1686 6
★AIKEN D'ANGELO AND BANNER 619-584-3300 3
★AMERICREDIT CORPORATION 619-584-0400 +9
★ATTORNEY TARA L YELMAN 619-282-3693 6
★ATTORNEYS KARWICK&YELMAN 760-480-8400 +9
★ATTORNEYS KARWICK&YELMAN 619-441-0758 +9
★AUTO INS SPCLSTS 619-584-3125 4
★AYER HAROLD G 619-563-5404 1
★BAXTER ROBT M 619-282-7688 3
★BTA ADVISORY GROUP 619-624-0404 8
★CAPITAL PLUS FINANCIAL INC 619-284-9100 7
★CENTERSTONE INS FNCL SERV INC 619-282-4900 7
★CENTERSTONE INS&FNCL SERV INC 619-220-4900 7
★CIGNA&ESHEALTHPLAN ADMIN 619-641-5400 8

CAMINO DEL RIO N 92108 CONT.

★COLLEGE RANCH PROP 619-280-8191 1
★DUNA&BRADSTREET INFO 619-280-8311 5
★EBRIGHT JEFFREY-KOESTER&GELMAN 619-282-9559 +9
★EMPLOYERS HLTH INS 619-281-8117 5
★FINANCL NETWORK INVESTMENT 619-282-7688 4
★FIRST ALLIANCE MORTGAGE 619-640-2110 +9
★FLOCKE&AVOYER RE 619-280-3600 6
★GRANT NELSON GROUP 619-521-5710 2
★HARRIS&STEWART ATTORNEYS 619-283-1194 8
★HEALTH NET REGIONAL 619-521-4900 5
★I A S GROUP 619-284-2220 3
★INDEP CPTL MNG INC 619-283-1182 5
★INTERIM PERSONNEL 619-624-9400 3
★K P F F CONSULTING ENGINEERS 619-521-8500 6
★KALISH MARK A MD 619-283-7172 2
★KARWICK BERNARD J ATTY 619-282-2200 8
★KARWICK&YELMAN ATTORNEYS AT LW 619-282-1107 2
★KELLY R J FNCL&INS 619-624-6404 5
★KOESTER&GELMAN LAW OFFICES OF 619-282-9559 +9
★MALUGEN JOHN C ATTORNEY AT LAW 619-235-5660 7
★METLIFE 619-291-9890 +9
★MONROE J W PROFESSIONAL CORP 619-285-5665 6
★ORTEGA 619-282-9559 +9
★PARKER STANBURY LLP 619-528-1259 3
★PARKER&IRWIN CORP 619-283-7011 0
★PATTERSON RICHD&ASC 619-528-2400 3
★PROVIDENT LIFE AND ACCIDNT INS 619-280-2000 8
★REVEL 619-282-9559 +9
★RICHARD-KOESTER&GELMAN 619-528-9085 8
★RUDOLPH DEW&ASSOCIATES 619-283-4000 8
★SILBERMAN AND SLOAN LLP 619-283-4000 8
★SLOAN CAROL A 619-283-4000 8
★STOKES&MURPHY 619-285-8181 7
★SUN AM SECURITIES 619-282-1182 5
★SUNAMERICA 619-282-1182 6
SECURITIES
★THERAPISTS UNLIMITED 619-285-1002 8
★TOBIN GALE&ASSOCTS 619-281-4641 3
★US SUNBELT DEVELOPMENT CO 619-294-2220 8
★WAUSAU INSURANCE COMPANIES 619-282-9561 +9
★WAUSAU INSURANCE COMPANY 619-282-9559 +9
★WILSON MARCELLA M MD 619-282-7172 7
★WILSON WILLIAM&ASSOCIATES 619-283-8175 6
★WORD&BROWN INSURANCE 619-295-5001 7
★YELMAN TARA 619-282-3693 6
3131 .....
3133 XXXX OO
3255 XXXX OO
3420 XXXX OO
3430 ★BEATRICE DORY&ASCTS 619-282-8222
★LUNA&BROWN WOOD 619-563-1348 +9
★SUGAR TOWN LCSW 619-282-8022
3444 ★ARNOLD HENRY S&CO 619-282-6849
★ATLANTIC PACIFIC HOME LOAN 619-284-2012 8
★CANEDY CHARLES W 619-280-9615 8
★GONENBACH E R RLTR 619-283-5725 3
★GONZALES DONALD PATRICK 619-282-6849 2
★KNIGHT'S AUDIO VISUAL 619-283-0411 6
★LAKI REALTY 619-285-5500 7
★R&V MANAGEMENT 619-285-5500 7
★RUTLEDGE DRILLING 619-281-7141 3
★T C FUNDING GROUP 619-624-0049 +9
3456 ..... BUILDING
★CA PRO LIFE COUNCIL 619-516-1244 8
★CA ST EMPLOYEES ASSOCIATION 619-624-0515 +9
★DAVLYN PROPERTY MANAGEMENT 619-283-6400 6
★FAIR DEAL TRAVEL 619-282-1907 8
★FARE DEAL TRAVEL 619-282-8866 +9
★LADD APPRAISAL REVIEW 619-584-3220 8
★LIMON ALEXANDRIA DC 619-584-8181 6
★LINCOM CORP 619-640-9965 +9
★MCINDOE BRUCE&ASSOC 619-281-4939 5
★MISSN VALLEY ACUPUNCTURE 619-281-7696 7
★R O H INC 619-280-8100
3456 .....
3530 ..... BUILDING
★BERMAN WILLIAM M ESQ 619-563-7996 +9
★BOYD JAMES G ATTY 619-640-7092 +9
★COLLINS H WM ATTY 619-281-3500
★FLOYD ROSE ENTERTAINMENT 619-281-9948 +9
★FOLEY DAVID W ATTY 619-284-2444
★KINCAID LARRY D ATTY AT LAW 619-640-3522 +9
★LAW OFC OF STEPHEN J ODDO 619-563-7996 8
★MADISON G G ATTY 619-283-1102
★NATL PACIFIC MORTGAGE CORP 619-285-9990 8
★NUNO-FIELD BLANCA 619-640-3534 +9
★PORTAMEDIC 619-563-6403 +9
★PRIME IMPACT MANAGEMENT GROUP 619-281-1222 8
★S L A M M 619-281-7526 8
★SCHUMACHER LINDA C ATTY 619-640-4371 8
★SELIS ROBT R DDS INC 619-283-2093 7
★TIFFANY DAVID W COUNSELOR LAW 619-624-6797 7
★UNIDIAL COMMUNICATIONS SERVS 619-528-4848 +9
★VOCATIONAL STRATEGIES 619-624-2588 6
★WESTRN MOBILE HOME 619-285-1401 1
3530 .....
3534 XXXX OO

COPYRIGHT HAINES & CO., INC. INFORMATION ON THIS PAGE MAY NOT BE KEYPUNCHED, ENTERED INTO A COMPUTER OR PHOTOCOPIED, IN ANY MANNER WHATSOEVER EXCEPT AS AUTHORIZED IN WRITING BY HAINES & CO., INC.

TP - **Adjoining** ✓ **Source** Haines & Company

Camino De La Reina 2000

+CAMINO AVENA (99) 91901 ALPINE

2526 BADEL Alicia Rosa 619-445-8968 +9
★ 0 BUS 1 RES 1 NEW

CAMINO BISCAY (94) 91910 CHULA VISTA

WEALTH CODE 4 0

1100 ★DISCOVERY ELEMENTARY SCHOOL 619-656-3895 4
★OLYMPIC VIEW ELEMENTARY SCHOOL 619-656-2030 6
★PARENT INTERVENTION PROGRAM 619-656-2094 7
★ROGERS ELEMENTARY SCHOOL 619-656-2082 7
★ROGERS WEST 619-656-2083 7
1101 ●CHOBOT Peter OO 7
1105 XXXX OO
1109 ●FANO Felix A OO 7
1117 ●FILIANA Jorge 619-656-6473 7
1121 PARTCH Forest 619-482-7707 7
1125 ●SALINAS Conrad C 619-656-9623 8
1129 KREMB Marion 619-421-3661 7
★KREMB Richard 619-421-3661 7
1133 BROWN Carol 619-421-7485 7
★BROWN Kenneth 619-421-7485 7
1176 ●YURIAR Antonio OO +9
1178 ●MANCINI Mary OO 8
1180 ●DONGO Carlos 619-656-2841 5
1182 ●MUA Edward OO +9
1184 XXXX OO
1186 XXXX OO
1187 ●PILLADO Antonio J OO 8
1188 ●VAZQUEZ Gonzalo F OO 7
1191 ●JENKINS John H OO 7
1192 ●ROMERO Gilbert OO +9
1194 ●VALLEJO Jorge C OO +9
1195 ●DEFERNANDEZ Leonor OO +9
1196 XXXX OO
1197 ●FARRALES Mario N OO 7
1198 ●PANFIL Barry OO 8
★ 5 BUS 25 RES 5 NEW

CAMINO CALABAZO (97) 91910 CHULA VISTA

1001 ●MOORE David 619-216-8808 +9
1002 ●GRIMALDI John 619-216-9534 +9
1006 ●RUFFO Vanessa F 619-482-8668 +9
1009 ●VERACRUZ A P 619-482-0107 +9
●VERACRUZ A P 619-482-8932 +9
1012 ●CARDONA Daniel P 619-421-1203 +9
1013 ●FIGUEROA Jesus 619-216-8782 +9
1019 ●JOAQUIN Clarisa 619-216-9899 +9
●JOAQUIN Ray 619-216-9899 +9
1026 VALERIO Maryann 619-216-0439 +9
1031 ●JELENIEWSKI James 619-216-0431 +9
●JELENIEWSKI Maureen 619-216-0431 +9
1032 ●ALLEN Jaycee 619-482-1244 +9
●ALLEN Jon 619-482-1244 +9
1039 ●BATCHMAN Charles 619-656-1227 +9
●BATCHMAN Elizabeth 619-656-1227 +9
1041 ●MILLAN Donna 619-656-7818 +9
●MILLAN Pablo 619-656-7818 +9
1043 GAMBOA M 619-656-5878 +9
1061 ●QUEMAS Vicente B OO +9
1062 ●WAINER James G OO +9
1065 ●CRUZ Restie John 619-216-1744 7
1066 ●SANTIAGO Jose R OO +9
1069 ●RICAFRENTE E C OO +9
1070 ●NALONG Vane OO +9
1073 ●ZARATE John A OO +9
1076 ●CONTRERAS Julio 619-216-1734 8
1077 CORONA Hilda 619-482-7795 8
1081 ●FERRERO Giovana OO +9
1085 ●AQUINO Manuel F OO +9
1089 ●LLACUNA Edwin M OO +9
1090 ●HIGUERA Silvia P OO +9
1091 ●GAGARIN Raymond R OO +9
1092 MEGHE Fred 619-216-0685 8
1095 ●ROBINSON Douglas OO +9
1096 ●BRADLEY Cynthia OO +9
1098 ●BRADLEY Frederick M Rev 619-216-1866 8
1099 XXXX OO
★ 0 BUS 36 RES 32 NEW

CAMINO CANADA 92021 EL CAJON

WEALTH CODE 7.0

X AURORA DR
13334 XXXX OO
X ORA BELLE LN
13379 XXXX OO
13418 ★TACO BELL 619-390-6385 7
13439 ★PANDA EXPRESS 619-390-6474 7
★PAYLESS SHOESOURCE 619-443-1358 +9
★SUPERTOUCH COMMUNICATION INC 619-561-4429 +9
★VONS GROCERY 619-390-0147 8
★VONS PHARMACY 619-390-1146 8
★WELLS FRGO INSIDE VONS 619-390-0171 8
13465..... BUILDING
★BLOCK H&R 619-390-6748 7
★EAST CO FAMILY DENTAL CENTER 619-390-3669 +9
★FAMOUS FOOTWEAR 619-390-4683 7
★GIANT NY PIZZA&ICE CREAM 619-390-4000 7
★JARED GEORGE C DDS INC&ASSOCTS 619-390-3669 8
★MAIL BOXES ETC 619-390-1155 7
★NAIL&TAN PLAZA 619-390-2714 +9
★PARK CLEANERS 619-390-6261 +9
★PATTS HALLMARK CARDS&GIFTS 619-390-5648 8
★RADIOSHACK ASSOCIATE STORE 619-443-0074 7
★SALLY BEAUTY SUPPLY 619-390-4977 7
★SUBWAY 619-561-5220 7
★SUPERCUTS 619-443-8407 7
3465.....
13487 ★MCDONALD'S 619-390-3570 7
★TARTAGLIA LOUIS OD 619-390-4594 7
★WAL-MART VISION CENTER 619-390-4590 +9
★WAL-MART-PHARMACY 619-561-2420 +9
★WAL-MART-STORE INFORMATION 619-561-0828 +9

CAMINO CANADA 92021 CONT.

★WAL-MART-TIRE&LUBE EXPRESS 619-561-8330 +9
★WAL-MART-I-HOUR PHOTO 619-561-8322 +9
13500 XXXX OO
13538 ★LAKE SIDE SHELL 619-390-8723 7
13574 ★MCDONALDS 619-390-8571 7
13584 ★DENNY'S RESTAURANT 7096 619-938-8040 +9
13642 ★MIDAS AUTO SYSTEMS EXPERTS 619-390-5880 7
★MIDAS MUFFLER SHOPS 619-390-5880 7
13843..... APARTMENTS
BEAVER Dominic 619-390-5927 8
BROWN George 619-390-0315 2
CRAFT Christopher A 619-390-2927 8
ENNISS Sabrina 619-339-0932 +9
ENZENAUER Arthur D 619-443-3510 +9
HEDGECOTH Bruce 619-390-9183 +9
MESTER Barry 619-390-9141 +9
MESTER Barry 619-390-8936 +9
MESTER Barry 619-390-8926 +9
MORAN Elaine 619-390-7012 +9
MULLENS William 619-390-3696 +9
RANDAZZO Irene 619-443-6568 8
RILEY Carlton H 619-443-6958 8
35 SCHWARTZ Joseph 619-443-7433 8
13843.....
13849 DAVID Lance 619-443-0224 6
13865 OLIVO Mary 619-561-3408 +9
13907 XXXX OO
13927 ORTIZ Sheila 619-561-6013 7
★ 32 BUS 21 RES 20 NEW

CAMINO CATALONIA (96) 91910 CHULA VISTA

WEALTH CODE 7.0

1256 ●BERKLAND Curtis 619-216-3367 +9
●BERKLAND Linda 619-216-3367 +9
1257 ●CARVAJAL Jorge 619-656-9653 +9
1287 ●FRANCIS Dianna OO 7
1291 RAY Cathy 619-656-2244 8
●RAY Wally 619-656-2244 +9
1294 HONDA Tetsuya 619-216-2879 +9
1295 XXXX OO
★ 0 BUS 8 RES 5 NEW

+CAMINO CHELSEA (99) 91901 ALPINE

3403 ★JEFFREY LYN PRIVATE HAIR STDO 619-445-7603 +9
★ 1 BUS 0 RES 1 NEW

CAMINO CHRISTINA (98) 91901 ALPINE

2152 VIRAMONTES Louis 619-445-1276 8
★ 0 BUS 1 RES 0 NEW

CAMINO CORTO 92120 SAN DIEGO

WEALTH CODE 9.0

6210 XXXX OO
6211 ●WILDER Lawrence A 619-287-2153
6227 ●WRIGHT Wayne 619-583-6228
6228 ●TISDALE Raphael E OO 7
6235 ●VAUGHN Perris OO 7
6240 HELM Steven R 619-287-4609 +9
6243 DRAPER M 619-286-0368 +9
SMOGER Michael 619-286-4866
●SMOGER Susan 619-286-4866
6248 XXXX OO
6249 XXXX OO
6253 XXXX OO
X RIDGE MANOR AV
6270 ●MCNULTY Francis J 619-287-1033 4
6273 XXXX OO
6276 XXXX OO
6279 XXXX OO
6281 ●ZLOTOFF Leonard OO 7
6282 XXXX OO
6289 ●RONDEAU Debera G OO 7
6290 ●HEIMBURGE Julie 619-583-3795
●HEIMBURGE Nell 619-583-3795
6297 ●KAISER Arnold OO +9
6298 ●ANDRADE George E OO 7
6306 TOWNE Jerry O 619-583-6301
6314 XXXX OO
6315 XXXX OO
6322 ●BECKER Charles W 619-287-7443 +9
6323 ●BRAUN Ruth R OO +9
6330 ●JACOBSON R K 619-286-9156
6331 XXXX OO
6338 ●ARLIN Susan L OO 7
6345 XXXX OO
6347 ●WOLFE F D OO 7
6353 ●SCOTT Retsin D OO 7
6354 ●SCHUMACHER K E 619-287-7208
6361 ●KELLER Bruce W Capt 619-287-1747
6362 ●HICKEY Chas F Capt 619-286-4839
6368 XXXX OO
6369 ●STEIN Larry 619-286-6871 +9
6376 XXXX OO
6384 ●RUSSELL Bernia L 619-583-8438 +9
6385 XXXX OO
6392 LUBICK Herbert 619-265-2345
●LUBICK Marsha 619-265-2345
6418 XXXX OO
X DELPASO AV
★ 0 BUS 45 RES 7 NEW

CAMINO DAVID 91902 BONITA

WEALTH CODE 8.0

4831 XXXX OO
4837 ●CLINE Benjamin W 619-470-9193 +9
4843 ●CRYE Yvonne OO 7
4863 XXXX OO
4869 ●ULLOA Olga L OO 7
4875 ●STOCKTON Clarence 619-267-1037
4921 ●HENDLEY Phil R OO 7
4927 ●FRAZEE W R 619-475-6902
4933 NUCCIARONE M 619-475-7385
PELUSO Anne 619-475-7377
PELUSO Tom 619-475-7377
4939 ●MYERS Charles W 619-472-8337 7
4951 ●CHAPPARO Phil V OO 7

CAMINO DAVID 91902 CONT

4957 ●JACOBS Lilly A OO +9
4963 XXXX OO
4969 ●FOLK Torrey A 619-475-8462 +9
SCOVEL Sally 619-475-1192 +9
4975 ●FOSTER E OO +9
4987 ●RULE Russell C OO +9
4993 XXXX OO
★ 0 BUS 20 RES 6 NEW

CAMINO DE LA COSTA 92037 LA JOLLA

WEALTH CODE 9.0

X LAJOLLA BLVD
414 STUART Paul S Jr 858-459-6302
415 ARTHURS Mark 858-459-8741 7
●ARTHURS Sandy 858-459-8741 7
X LAJOLLA HERMOSA AV
X BEAUMONT AV
618 HARTMAN Leigh 858-454-3497
●HARTMAN Stanford Jr 858-454-3497
X WAVERLY AV
720 ●WHITSON Louis C 858-459-5330
X FOLSOM DR
X BELLEVUE AV
5802 XXXX OO
5804 ●PURDY Neil Dyke 858-459-7758
5805 ●LEBELL J Bng Gen 858-454-9256
X CHELSEA AV
5824 HOLMER Amelia 858-459-7449
●HOLMER Robert N 858-459-7449
5831 ●KIRSTEIN Rick W OO +9
5832 CLAY James L 858-456-8056 +9
WOLKIN Pete 858-456-1817 +9
5839 ★COMPASS PUBLICATIONS 858-551-9240 7
★PRUETT SUE MORGAN ASID 858-551-0740 7
5840 INNERST G B 858-459-3174
5851 XXXX OO
5859 VIDAKOVICH Joyce 858-459-9107 +9
VIDAKOVICH Paul 858-459-9107 +9
5910 ●WADDY Lawrence Rev 858-459-5221
5927 ●BALDWIN Ronald J OO 8
5933 SARGENT Frederick A 858-459-1033 +9
SARGENT Nora 858-459-1033 +9
X LACANADA
X VISTA DE LA MESA
5960 BELL Arthur R 858-454-1202
PATTERSON Debra M 858-454-9607
X AVENIDA CRESTA
6000 XXXX OO
6110 CANOLE Christopher 858-456-4735
YORK Herbert F 858-459-1776
6115 XXXX OO
6160 DAVIS Helen B 858-459-0444
6176 XXXX OO
6201 ●GOLBRANSON Frank L 858-454-3640
6203 ●SMITH Wm R 858-454-8674
6204 ●FOXLEY Sandra 858-456-5223
6206 XXXX OO
6207 ★T E B Q GROUP 858-454-5800 8
6212 ●SHUMWAY Forrest N 858-454-7672
6215 XXXX OO
6216 COLEMAN Gary 858-454-4784
COLEMAN Gary Child 858-454-8244
●COLEMAN Mary Lee 858-454-4784
6246 HARWELL Marian Nordan 858-454-5626
6266 ●BOYNTON Donna P 858-456-7067 8
6277 SNODY Barbara G 858-459-1001
SNODY Jas W 858-459-1001
6281 XXXX OO
6291 XXXX OO
6292 XXXX OO
X VIA DEL NORTE
6303 ●STRAUSS Carolyn 858-454-6618
6306 ●KELTS B D 858-459-4411 4
6319 ★MICCI EVOLUTIONARY FURNITURE 858-551-8818 +9
6331 LASENSKI Joan 858-454-8557
6340 BENBOUGH Legler 858-459-2086
6366 XXXX OO
6378 BRETTWIESER Erick 858-551-5871 +9
SIMPSON Harold 858-456-4439 +9
SIMPSON Harold A 858-551-5855 +9
SIMPSON Harold A 858-551-5559 +9
SIMPSON Virginia M 858-551-5559 +9
X WINAMAR AV
6423 XXXX OO
6424 XXXX OO
6425 XXXX OO
6436 COGGAN Bernard F 858-454-1411
6447 XXXX OO
6450 ★CARDONE ENTERPRISES 858-551-0700 +9
6463 XXXX OO
X PALOMAR AV
X VISTA DEL MAR AV
★ 5 BUS 82 RES 14 NEW

CAMINO DE LA PLAZA 92173 SAN YSIDRO

4114..... APARTMENTS
ARCE Maria Rosario 619-428-3735 6
ARELLANO Ezequiel 619-690-1539 8
BANUELOS Irene 619-428-0254 7
CASTILLO Carolina Diaz 619-690-4981 +9
CERVANTES Nadia Karina 619-662-3457 +9
CONTRERAS Silvia 619-428-1587 8
CORONEL Zenon H 619-690-5970
CORREA Luis 619-690-4793 +9
COVARRUBIAS I 619-662-1807 8
DELRIO Jose 619-428-1654 8
DIAZ F 619-662-0384 4
DONATT Nohemi 619-428-2782 +9
ESPINOZA Marisol 619-428-7885 8
FREDERICKSON Craig A 619-690-1446 +9
GALAVIS Rafael 619-428-8380 +9
GAMBOA Martha Alicia 619-662-4658 +9
GONZALEZ Cruz 619-690-4434 +9
GONZALEZ Jose G 619-690-5112 +9
GUTIERREZ Emily 619-690-9838 +9
HERNANDEZ Alejandro 619-690-9208 7
HERNANDEZ Daniel A 619-428-8254 +9
LADRONDEGUEVARA Victor 619-690-9453 0
LEON Lidia 619-428-1989 +9
LEON Reyna 619-690-4515 8
MARIN Jose H 619-428-4027 7
MARTINEZ Isabel 619-690-3562 8
MARTINEZ Obed 619-690-3562 8
MGUTIERREZ Enriqueta 619-690-0803 +9
MIRALES Jose 619-428-4978 +9

CAMINO DE LA PLAZA 92173 CONT

MONTES Sergio Y 619-690-0315 +9
Graciela
OBALLA Jose Luis 619-662-2822 +9
OLIVA Guillermo 619-428-5269 8
ONTIVEROS Margarita 619-428-5798 +9
ORTEGA Maria 619-662-9582 7
PARTIDA Maria Guadalupe 619-428-5190 7
PEREZ Felipe V 619-428-7781 +9
PEREZ Manuel 619-662-9232 +9
RAMIREZ Rosario M 619-690-2388 +9
RAMOS Lilia 619-428-4721 +9
RIVERA Martha 619-662-0602 +9
SALAZARGOMEZ Ernestina 619-662-4509 +9
SANCHEZ Maria Luisa 619-428-5881 6
SANDOVAL Joselina 619-428-5257 +9
SERVIN Miguel 619-662-6112 8
TALAVERA Arnulfo 619-428-2948
VASQUEZ Maria 619-428-8679 +9
VIGNOLJose R 619-690-9426 8
YNCLAN Arturo 619-690-2746 +9
ZAMARRIPA Rosalinda 619-690-3378 +9
4114.....
X VIA NATIONAL
4224..... PARK HAVEN APTS
ALFARO Hector 619-662-2141 +9
AMAVIZCA Maria 619-662-3611 8
BARAJAS M 619-690-6217 +9
BELTRAN Yolanda 619-690-2184 +9
BROWN Allena 619-690-2857 8
CALDERON Jesus 619-690-1861 +9
CASTANEDA Vicente 619-662-9581 +9
CASTILLO Carlos P 619-690-3713 +9
CORZI L 619-428-6937 3
DELGADILLO Silvia 619-662-2077 8
DIAZ Mateo A 619-690-2665 +9
ESQUIVEL Jorge A 619-690-1445 +9
FLORES I 619-428-2388 +9
GAMBOA Maria Delos 619-690-1562 +9
GARCIA Maria Lourdes 619-428-5526 7
GONZALEZ Martha 619-690-6751 +9
GRANADOS Erendida 619-428-0342 +9
GUERRERO Rigoberto 619-690-6857 +9
GUTIERREZ Francisco 619-690-1745 +9
LAMBERT Mariana 619-662-3647 6
MEDRANO Elva 619-690-3184 7
MESA Marco Antonio 619-662-3528 8
MICHEL Miriam 619-690-1485 +9
NUNEZ Hermelinda 619-662-1671 +9
PADILLA Bertha 619-690-3701 8
★PARK HAVEN APTS 619-690-3565
PEREZ Jaime 619-428-3689 7
PEREZ Martha 619-690-2477 +9
QUIROZ M G 619-690-8511 5
RAMIREZ Carlos 619-428-1346 +9
RENTERIA Jose Luis 619-662-0513 5
RODRIGUEZ Diana 619-690-5603 +9
RODRIGUEZ Miguel 619-428-3421 +9
SALCEDO Marco Antonio 619-428-6017 8
SANCHEZ Dominic 619-690-5231 8
TORRONES Katia 619-690-5638 8
WESTON Kyle H 619-690-2581 8
YBARRA J 619-428-9526 +9
ZAMUDIO Teresa 619-662-4618 6
4224.....
X LOUISIANA AV
4310 ★GINLING HOUSE-TSTY CHINA XPRSS 619-428-5670 8
★TACO BELL 619-428-1174 8
4330 ★KMART 619-428-0303 2
X VIRGINIA AV
X WILLOW RD
4410 ★MIKASA FCTRY STORE 619-428-2022
4430 ★BIG DOG SPORTSWEAR 619-428-5254 7
4432 XXXX OO
4440 ★LEVI OUTLET OO
4442 XXXX OO
4444 ★K B TOY LIQUIDATORS 619-428-4826 8
4446 ★CARTERS CHLD WEAR 619-690-1106 5
4448 ★CALVIN KLEIN OUTLET STORES 619-428-0260 8
4450 ★FAMOUS BRAND HSEWRE 619-690-0420 3
4452 ★MAIDEN FORM OUTLET 619-662-0388 1
4454 ★GIFT BOOK OUTLET 619-662-2036 +9
4456 XXXX OO
4458 XXXX OO
4460 ★OSHKOSH BGOSH INC 619-690-2255 5
4464 ★LEATHER LOFT 619-690-5100 0
4466 ★VITAMIN WORLD 619-428-1097 +9
4468 ★P F C FRAGRANCE 619-428-4400
4470 ★GUESS INC 619-662-3570 8
4472 ★DESIGNER LABELS FOR LESS 619-690-6016 6
4474 ★VAN HEUSEN FACTORY STORE 619-690-6028
4476 XXXX OO
4478 XXXX OO
4480 ★ROCKY MTN CHOC FCTY 619-690-6024 5
4482 ★SUNGLASS HUT INTERNATL 619-662-1544 8
4486 XXXX OO
4488 ★SWIMWEAR OUTLET 619-428-7946 8
★SWIMWEAR OUTLET 619-428-6000 +9
4490 ★BASS SHOES 619-690-6029 4
4492 ★SANYSIDRO POSTAL CT 619-690-4585
4494 ★DESIGNER STUDIO 619-662-9571 +9
4496 XXXX OO
4498 ★SD FACTORY OUTLET CENTER 619-690-2999 7
X CAMIONES WAY
4510 XXXX OO
4518 XXXX OO
4520 ★NIKE FCTRY STR THE 619-428-8849
4530 ★JOCKEY STORE 619-662-1135 5
4540 XXXX OO
4542 XXXX OO
4545 ★FRAZEE PAINT&WALLCOVERING 619-428-6151
★TIRES&BRAKES 619-428-6166 8
4546 ★GEORGIOU OUTLET 619-690-3116 6
4548 ★DESIGNER BRANDS 619-690-6339 2
4550 ★HOMEWARES ETC 619-690-1564 8
★WE'RE ENTERTAINMENT INC 619-662-3662 8
4556 ★ASHWORTH SPORTSWEAR 619-690-5900 4
4558 ★VANS SHOES 619-690-2725 +9
4570 ★BORDER STATION PARKING 619-428-1422
★MEXICOACH INC 619-428-9517 6
4575 ★BAJA MEX INSURANCE 619-428-3861
X BEYER BLVD E
★ 42 BUS 99 RES 53 NEW

CAMINO DE LA REINA 92108 SAN DIEGO

WEALTH CODE 0 0

MISSION VALLEY AREA

X HOTEL CIR N
123..... BUILDING
★ADAT AMI SYNAGOGUE 619-220-8888 4
★CENTEX-RODGERS CONSTRUCTION CO 619-291-8181 3
★CHARIOT SOFTWRE GRP 619-298-0202 5
★COMNWLTH INTERNATIONAL UNIV 619-686-8600 8
★CONCORDE CAREER INSTITUTE 619-688-0800 4
★CONGREGTN BETH TEFILAH 619-463-0391 +9
★COPLEY NEWS SERVICE 619-293-1818 1
★COPLEY PHOTO SERV 619-293-1838 3
★COPLEY RADIO NETWRK 619-293-1800 1
★DUNHAM AND ASSOCIATES 858-453-4552 6
★DUNHAM&ASSOCIATES MORTGAGE FND 619-497-3040 8
★GRANTMAKERS FOR EDUCATION 619-260-8090 +9
★HIMELSTEIN SCOTT&ASSOCIATES 619-297-9141 +9
★LYNCH WILLIAM D FNDTN FOR CHLD 619-297-4804 +9
★NATL EVEN START ASSOC 619-297-3423 +9
★SCHOOL FUTURES RESEARCH FNDTN 858-459-2177 +9
123.....
129 XXXX OO
X AVENIDA DEL RIO
291 XXXX OO
350 ★ASSOCTD PRESS 619-231-3587
★ASSOCTD PRESS 619-297-2479
★SD UNION TRIBUNE 619-299-4141
★SD UNION TRIBUNE 619-299-2121
★SD UNION TRIBUNE DISPLAY 619-299-3131
★SD UNION TRIBUNE SIGNON SD 619-718-5215 +9
★SD UNIONTRIBUNE NEWS&OTHER 619-299-3131
★UNION TRIBUNE CLSFD 619-299-2121
★UNION TRIBUNE DLVRY 619-299-4141
★UNION-TRIBUNE PUBLISHING CO 619-299-3131
352 XXXX OO
391 XXXX OO
510..... APARTMENTS
ESQUER Mario 619-298-5616 1
FAULKNER D R 619-298-3047 +9
MALOOF Joe 619-260-1171 1
MARTINEZ V G 619-298-8918 3
PAULK Charles J Dr 619-688-2427
PAULK Jacqueline 619-688-2427
PERSHING James H 619-291-7959 +9
PERSHING Natalie Trost 619-291-7959 +9
QUIROZ Eduardo 619-692-9806 3
REYES Ernest 619-291-2656 2
SANCHEZ Mark 619-692-4451 7
TRAMONTANA Virginia 619-291-6059 7
VACA Gabriel 619-298-3634 8
510.....
550..... APARTMENTS
AKRAM Hedayat 619-297-4549 3
AKRAM Mary 619-297-4549 3
ARNOLD Thor 619-467-0883 2
CAMPBELL Irene 619-297-9445 7
CAMPBELL Vicki 619-297-9445 7
DABOUL Nejat 619-291-7936 +9
DELGADO Daniel C 619-294-7789 6
DELGADO Diana H 619-294-7789 6
ELLIOTT Carey R 619-692-0305 +9
FAUGHT Thomas 619-297-5669 4
★GUIDANCE IN GIVING 619-491-0402 8
★GUIDANCE IN GIVING INC 619-491-0406 8
RIBIRO Silvia H 619-295-3686 +9
RODRIGUEZ Miguel 619-692-1900 +9
SCHINDELWIG Mary Lou 619-260-1698 7
WORTHING James 619-291-9373 8
★ZAMORANO JOSEPH 619-491-0402 7
★ZAMORANO JOSEPH 619-491-0406 8
550.....
580..... APARTMENTS
BANTA Art 619-491-0052
BANTA Lois 619-491-0052
CARDENO Angel 619-295-4747 +9
CORDOVA Esperanza L 619-295-3425 3
EDEN David J 619-497-1099 +9
ELLIS Michael A 619-299-2076 2
FERGUSON B J 619-294-7311 1
MORGAN Ryan 619-295-5779 +9
NETTLETON Viola A 619-260-1829 3
PAVIA Diane 619-220-0056 8
PAVIA Joel 619-220-0056 8
SUH Jean Y 619-574-0737 +9
SUMERS Betty 619-293-3949
SUMERS Ralph 619-293-3949
SUZUKI Joel 619-294-3326 +9
SUZUKI Joel 619-294-3676 +9
★VALENTINO ENTERPRISES 858-454-3000 8
VANEGAS M L 619-293-3960 4
WRIGHT P J 619-688-1827 2
580.....
590 XXXX OO
591..... BUILDING
★AFFORDABLE HME CARE 619-297-8115 2
★ALPHA CHIRO CENTER 619-574-0554 3
★ARIZMENDI BETTE DR 619-296-6250 4
★ARIZMENDI FERNANDO 619-297-6696
★BAKER MEDIA ADVERTISING 619-683-5591 7
★BARBIZON MODELING 619-296-6366 4
★BARBIZON MODEL AGCY 619-296-6360 3
★BARBIZON SC OF MODELING 619-299-8621 3
★BARBIZON SC OF MODELING 619-296-6367 3
★BARBIZON SC OF MODELING 619-299-8161 3
★BARBIZON SC OF MODELING 619-296-6368 3
★BARBIZON SC OF MODELING 619-296-6369 3
★BARBIZON SC OF MODELING 619-299-8162 3
★BENEFIT ASSOCIATES 619-299-8191 8
★BISHOP STEVEN ATTY 619-299-9780 1
★BLOCK SANDRA PHD 619-291-4133 6

CAMINO DE LA REINA 92108 CONT

★BLUE SHIELD OF CA SALES 619-686-4200 8
★BOB BAKER ENTERPRISES 619-297-1001 7
★BONER D STEPHEN 619-295-7100
★BONER&STERN APC 619-295-7100
★BRIZENDINE ROBERT E PHD 619-543-9800 +9
★BROWN GAYLIA D PHD 619-260-0774
★BUSINESS WIRE 619-686-8650 4
★C N A FORECLOSURE SERVICES INC 619-297-4749 6
★CANDIS JOEL J CPA 619-291-1175 5
★CHASSE FINANCIAL 619-491-0717 4
★CHRISTENSEN DON DC CMIE IDE 619-581-1822 7
★CLINIC FOR SEXALTYS 619-293-1330
★COMNTY COMMERCE BANK 619-293-7973 8
★CONSLDTD GROUP INC 619-299-8444 6
★CORBIN KATHLEEN W ATTY 619-297-5800 8
★CURTIS MORING INSURANCE AGENCY 619-718-7575 7
★DAMLUJI NAMIR DR 619-293-0644 7
★DAMLUJI RESEARCH CENTER 619-293-0644 7
★DARLINGTON INC 619-296-6900 8
★DAWSON ENVIRONMENTAL 619-260-1293 +9
★DENTAL HEALTH SERVS 619-294-4025
★EMOTIONAL INTELLIGENCE INST 619-260-1014 8
★ERENEA DOREEN D 619-295-7100 +9
★FIRST RESOURCE INSURANCE SERV 619-296-8995 7
★FUTTERMAN LORI PHD 619-297-3311
★G E M ENGINEERING INC 619-297-4004 7
★GALPER MARVIN F PHD 619-295-4450 +9
★GORDON CIVIA B LCSW 619-299-9220 7
MFCC
★GREEN ALEXANDER C MD 619-298-0320 7
★GROUP PSYCHOTHERAPY CLINIC 619-260-1014 8
★GROVE AGENCY INC 619-299-8595 8
★HARRIS GLORIA G PHD 619-296-7341 6
★I N M 619-297-8640 +9
★INDEP CPTL FNCL&INS 619-295-4111
★INDEP CPTL FNCL&INS 619-298-3201 5
★INST FOR HEALTH MAINTENANCE 619-297-8640 6
★INTL MEDICAL SUPPLIES INC 619-291-1115 8
★J A YOUNG&CO 619-296-2550 +9
★JESSOP DAVID G JR OD 619-298-1137 7
★JETSET TOURS 619-542-1802 6
★KAPOS ASSOCTS INC 619-692-0658 2
★KEENA N&ASSOCIATES 619-296-6159
★KEENAN&ASSOCIATES 619-692-4700 4
★KRUEGER GARY OD 619-298-1137 7
★LAMSON AMY PHD 619-297-7582 8
★LANDSAFE TITLE 619-681-1180 7
★LINDSAY MANAGEMENT SERVICES 619-299-2250 +9
★MARSTON&MARSTON 619-297-0322 +9
★MASTERFAX 619-692-8100 7
★MCDANIEL MICHAEL MD 619-296-0320 7
★MERRITHEW&ASSOCIATES 619-291-4466 +9
★METRO NETWORKS 619-296-4300
★MICCIOFIORE&L PHD 619-293-3330
★MONEY STORE THE 619-291-8150
★MONEY STORE WHOLESALE DIV 619-291-3118 +9
★MOORE CATHERINE D MD 619-296-1010 6
★MORING CURTIS INSURANCE AG INC 619-718-7575 7
★NATIONWIDE ADVERTISING SERVICE 619-299-8661
★P M S SAN DIEGO 619-297-3311
★PAC CST 619-681-1822 +9
CHIROPRACTIC
★PARAVISIO INC 619-542-1824 +9
★PAVIA TONY 619-692-9433 6
★PENNER JEFFREY PHD 619-297-9640 6
★PRATT R NICOLL JR MD 619-295-2900 +9
★PRESTIGE FLAGS 619-497-2220 8
★PRINCIPAL FINANCIAL GROUP THE 619-296-9995 7
★PROGRSV CASUALTY INS 619-542-5000 8
★PUBLISHERS DEVELOPMENT CORP 619-297-8525 8
★PUBLISHERS DEVELOPMENT CORP 619-297-8446 8
★PUBLISHERS DEVELOPMENT CORP 619-297-9032 8
★PUBLISHERS DEVELOPMENT CORP 619-297-5350 8
★PUBLISHERS DEVELOPMENT CORP 619-297-8520 8
★QUIK DRAW DRAFTING 619-296-7819 +9
★REYES RUDY DC 619-574-0054 4
★ROBINSON IRL R ATTY 619-293-3681
★ROGERS&KUCKER INC 619-688-9030 8
★ROMERO BONI 619-291-1178 5
★ROMERO BONI 619-294-2743 +9
★SALAMEH WALEED A PHD 619-260-1014 8
★SAUNDERS IRENE LCSW 619-461-0595 7
★SCANCO ENTERPRISES 619-294-4907 3
★SD INST INTEGRATIVE PSYCHTHRPY 619-260-1014 8
★SHORTY'S DELI 619-299-1233 +9
★SILBERRAD INC 619-295-4686 4
★SIMONS LI&ASSOCIATES 619-461-3190 +9
★SMITH CLARK E MD 619-298-0516 6
★STASSINOPOULOS NANCY ATTY 619-688-5505 1
★STERN RICHARD M 619-295-7100
★STEVEN LABEL CORPORATION 619-297-2893 +9
★STEVEN LABEL CORPORATION 619-299-3715 +9
★SUNRISE MORTGAGE&INVESTMENT CO 619-298-8775 6
★SWIFT FUNDING 619-298-9991 8
★TANG S ACUPUNCTURE&HRBL CLINIC 619-291-1888 8
★TARSADIA HOTELS 619-299-3500 +9
★TEACHER CONSULTING GROUP 619-692-0792 7
★TETRA TECH INC 619-718-9676 7
★THOMPSON J WALTER 619-294-7750 4
★TROWBRIDGE DANL CPA 619-297-9080

COPYRIGHT HAINES & CO., INC. INFORMATION ON THIS PAGE MAY NOT BE KEYPUNCHED, ENTERED INTO A COMPUTER OR PHOTOCOPIED, IN ANY MANNER WHATSOEVER EXCEPT AS AUTHORIZED IN WRITING BY HAINES & CO., INC.

TP -
Adjoining ✓
Source Haines & Company

Camino De La Reina 2000

..CAMINO DE LA REINA 92108 CONT
★U S P A&IRA 619-299-8772 6
★US LONG DISTANCE 619-686-8930 8
★US PENSION SERVICES INC 619-296-0055 8
★VONROSEN G E 619-297-5350
★WEINSTEIN RICARDO PHD 619-543-1303 8
★WESTON CHRISTOPHER DR 619-275-1010 6
★WESTON CHRISTOPHER DR 619-681-1822 7
★WHITE BYRON F ATTY 619-293-3681
★WHITE&ROBINSON ATTY 619-293-3681
★WILSON J MICHAEL ATTY 619-297-9800 8
★WILSON&CORBIN 619-297-9800 8
★WINSHIP WM R JR LAW 619-297-0066
591..................................
X CAMINO DE LA SIESTA
640....... APARTMENTS
DITULLIO Vincent 619-297-6830 6
DITULLIO Vincent 619-298-1980 8
EDWARDS Greg M 619-296-8275 7
ENGLE Paul MD 619-293-7131 5
GNAHOURE Jean Claude 619-296-7650 8
HARTMANN Steven B 619-296-8656 +9
KEILLER Margaret 619-295-8958 +9
KEILLER Ted 619-295-8958 +9
LIEB Daniel 619-297-9653 8
LILEY Lane 619-295-7633 +9
MILLER Brian F 619-297-6752 +9
MORRIS Amanda 619-220-0929 8
MORRIS David 619-220-0929 8
NAVA Glen 619-296-1195 +9
ORTH Rushawn E 619-296-9164 +9
RAMIL Ramon 619-683-9234 5
REDPATH Toni R 619-574-7592 6
ROBINSON Andrew R 619-295-7630 +9
ROBINSON Andrew Ross 619-296-5940 +9
ROCKAFELLOW Briton 619-491-0773 5
SHOUSHTARI Akbar 619-298-4386 6
SY-Quimsiam Cathleen 619-295-1879 +9
ZIKAS Dianne 619-491-0139 8
640..................................
680....... APARTMENTS
DASILVA Adrian 619-298-6925 +9
DAVALOS Patricia M 619-688-9676 8
FRANCIS Graham 619-294-3406 5
FREANER Ariel 619-260-8377 +9
GASTELUM Oscar 619-692-9340 6
GEER John 619-293-0170 5
GONZALES Ephriam 619-297-2334 7
HANSON Richard L 619-298-4076 5
HIGGINS Judy 619-298-1815 +9
JACKSON Cynthia 619-294-4771 +9
KNOLL Brian D 619-220-8121 +9
MOULDEN Richard G 619-297-0470 8
MOULDEN Richard G 619-297-0116 8
ORTEGA A 619-298-6329 5
ORTEGA M 619-298-6329 5
SCHULTZ Gerald 619-299-4131 6
SCHULTZ Jerry 619-296-6163 +9
SCHULTZ Jerry 619-296-6392 +9
SIMONE Maria 619-683-2633 8
TESCHNER Tom 619-299-8889 8
680..................................
X CAMINO DEL ARROYO
710....... APARTMENTS
CASTIGLIA Stacey 619-692-1955 +9
DAMECKI Angela R 619-298-9475 +9
EGAN Staci K 619-296-1809 +9
GRAY Brandon 619-291-8346 2
HOLLAND Michael J 619-497-1954 5
HOWARD Sara 619-543-4871 +9
HOWARD William 619-543-4871 +9
HOWL Mayumi 619-295-9774 +9
KAREN Vest 619-574-1330 +9
KARIM Abulaziz 619-299-4797 +9
LINGLE R J 619-298-8094 +9
MADDEN Tom 619-574-1330 +9
MADERO Mark M 619-291-8346 2
MCDOW P J 619-295-8906 8
MCQUAIN Kristina 619-291-3543 +9
PAULA Anthony M 619-295-5469 7
SCHULMAN Steffany 619-688-9372 +9
WELBOURN T Edward 619-296-2796 8
WOODS J V 619-260-3667 +9
710..................................
720....... APARTMENTS
BAILEY Christopher 619-692-1780 +9
BAILEY Janine 619-692-1780 +9
BANKS Sean M 619-543-0767 +9
BARBER Stephen 619-296-8849 +9
BARBER Suzie 619-296-8849 +9
BAXTER Anna 619-491-0244 +9
BOHLING Alison 619-295-8944 +9
BRYCE W 619-688-9606 8
CHUDZINSKI Thomas P 619-297-6046 +9
★DEL MAR TRANSPORTATION 619-297-6666 +9
ENNOR Michael 619-543-9485 +9
ISLAS Margarita M 619-295-3762 +9
KELLY Patrick F 619-692-4210 +9
KNEZEVIC S 619-298-8732 +9
KWASNIEWSKI John C 619-296-0513 7
MCGOWAN Annette 619-296-9583 +9
MORSE Russell M 619-297-1745 2
RETTIG Kevin 619-295-6928 +9
RHONDA Roman M 619-220-4822 +9
ROWLEY Angel 619-295-8944 +9
STENCIL Brenda 619-296-0643 +9
UMSTEAD Beth 619-295-8534 +9
UMSTEAD Mike 619-295-8534 +9
WRIGHT Robert 619-296-9465 +9
720..................................
750 ★RIVERFRONT RENTAL 619-299-1510 1
780....... APARTMENTS
ALOMAR Derbass 619-574-1883 +9
BALICKI M A 619-299-9415 7
BOYLE Joseph M 619-294-7460 +9
CARR Aaron M 619-295-3225 8
DEWEESE Morris D 619-260-0863 2
DOTOLO Georgina 619-298-7131 +9
EVANS Brian P 619-297-8896 8
GIANNOTTI Louise 619-260-1979 +9
JONES Carisa 619-497-0954 +9
KAO Chia Ling 619-296-9728 +9
LINDEMANN Summer S 619-298-5286 +9
MCELROY David 619-299-6247 +9
PRVULOVIC Nenad 619-299-6203 5
RIFAIE Raymond 619-291-9069 +9
SAJED Kamran 619-296-4736 +9
SINGLETON E Freel 619-296-0970 4
UMLAND Brittany 619-295-6365 +9
WYATT Jerry R 619-294-7232 7
780..................................
790....... APARTMENTS
ANDEJANI Abdul 619-291-6405 +9
ANGULO Irma 619-542-8568 +9
ARIAS Maria Guadalupe 619-297-5781 +9
BUNDY Michael 619-291-8247 +9
CAREY P 619-291-4064 +9
GROAT M 619-291-3284 +9

..CAMINO DE LA REINA 92108 CONT.
HUNTER Kevin W 619-299-8592 +9
HUSAR John 619-683-2364 8
KAMEN S R 619-297-9787 8
KANE Scott 619-297-2728 +9
MALDONADO Maricela 619-291-2968 +9
MCGRATH Anthony 619-692-9938 8
MELENDEZ Alicia Aimee 619-692-8167 +9
MILEY Cathy 619-296-3187 +9
MILEY John 619-296-3187 +9
NEWPORT Anessa 619-291-3284 +9
NEWPORT Susan 619-291-3284 +9
PABICH George J 619-295-4894 +9
RICHARDSON Dale A 619-294-8586 8
SAREMI Tara 619-293-7230 +9
SEIGER H C 619-299-4729 +9
WILSON Douglas 619-293-3064 8
ZAKI Karima 619-299-6331 +9
790..................................
824 XXXX OO
825 XXXX OO
891 ★KOO KOO ROO GOOD FOR YOU 619-299-2270 +9
★WESTFIELD DESIGN&CONSTRUCTI-ON 619-296-6556 +9
X MISSION CENTER RD
910 XXXX OO
918 ERICKSON Gregory 619-299-6215 7
ERICKSON Tami 619-299-6215 7
SMITH Shirlee M 619-294-7190 7
922 SORIANO Doris T 619-294-3137 7
●SORIANO Martin S 619-294-3137 7
926....... APARTMENTS
BERMAN Harvey 619-295-2308 7
BERMAN Harvey 619-295-0451 7
BERMAN Tracy 619-295-0451 7
HAGER Maryann 619-297-6546 8
HAGER Wayne 619-297-6546 8
JOHNSON Jeffery T 619-542-1075 7
JOHNSON Jeffery T 619-294-8241 8
PIKUL Gregory 619-298-3788 7
926..................................
930 COLGLAZIER Ray E 3D 619-574-1650 7
MALVEY Geo E 619-299-4867 7
NUTTER Joseph 619-298-1650 7
SELKIRK James K Jr 619-491-0785 7
938 HARCHENKO T 619-291-4174 +9
942 BARRIOS Robert 619-294-2430 7
MORAGA Mary E 619-294-3207 7
MORAGA Tony J 619-294-3207 7
VINCENT Paul 619-296-8975 7
946 CHENG Michael 619-220-8328 7
COLETTA Joelle M 619-299-8843 7
STEWART Teddy 619-260-1354 8
950 GUITY Keykhosrow 619-220-0839 +9
954 CORK John 619-295-9078 8
JONES Dean E 619-299-7848 8
958 FARRAUTO Anthony 619-692-3506 +9
●VOLK Chuck 619-688-1014 +9
962 FACTOR Douglas 619-298-4324 8
FACTOR Kristin 619-298-4324 8
SALVATIERRA Conrado 619-299-7478 8
966 REICH Arleen 619-298-3907 8
●REICH Wilson 619-298-3907 8
970 MARTINEZ Marianne 619-295-1221 7
MARTINEZ Paul 619-295-7726 7
MARTINEZ Paul 619-295-1221 7
PANTICH Tom 619-291-9174 8
974 PALACIOS Don 619-299-2010 8
980 ★STROUDS 619-291-0026 7
1400....... BUILDING
★ALWAYS TAN MISSION VALLEY 619-298-8266 6
★BRIDE'S GUIDE&PRTY PLNNNG PLCE 619-294-4466 6
★COPY CLUB 619-297-5900 6
★DOWNES DEE DEE 619-260-1363 4
★GOURMET BAGGER RESTAURANT THE 619-299-1246 1
★HAIR UNLIMITED 619-299-6060 +9
★HOOTERS RESTAURANT 619-299-4668 5
★LASERCRAFT KRAKTRONIX 619-683-3211 +9
★LASERCRAFT SERVICES 858-467-1600 +9
★LIRA JUAN AYALA 619-298-9990
★MIRAGE HAIR STUDIO 619-692-3550
★NATIONWDE COMMUNICATIONS 619-298-7243 7
★NEEDLEWORKS THE 619-295-8505
★OLAN MILLS PORTRAIT STUDIOS 619-220-5515 6
★PEKING DYNASTY 619-298-4680 7
★PEKING PALACE 2 619-298-2181 +9
★VILLANOVA ROBERT 619-692-0750 8
1400..................................
1530 ★AARON BROTHERS 619-542-0152 +9
★IN STYLE BEAUTY SUPPLY&SALON 619-297-9922 +9
★ZANY BRAINY 619-291-9500 8
1555 ★MACY'S MISSION VALLEY HOME STR 619-299-9811 8
1570 ★GLAMOUR SHOTS 619-299-5665 +9
★HOLD IT 619-295-6660 8
★WEAR TO BE 619-291-4988 +9
1620 ★COLLINS GENERAL CONTRACTORS 619-297-5224 8
★KABOODLES CARDS&GIFTS 619-260-1222 +9
★QUIZNO'S CLASSIC SUBS 619-543-0282 8
★SAMMY'S CA WOODFIRED PIZZA 619-298-8222 8
★STARBUCKS COFFEE 619-297-2497 8
1640 ★CROWN BOOKS 619-296-5578 8
1660 ★GROUP USA 619-296-4900 +9
★MIKASA HOME STORE 619-295-0110 8
★RENAISSANCE JEWELRS 619-260-0050 +9
★TUX CITY 619-291-4055 +9
X CAMINO DEL ESTE
1750 ★PANDA PANDA 619-542-0681 +9
★SAKS FIFTH AVENUE OUTLET 619-296-4896 8
1770 ★ON THE BORDER 619-209-3700 +9
1775 ★BANK AM SERVICE 858-452-8400 4
1880 ANDERSON Melanie 619-491-0644 +9
1950....... APARTMENTS
BAUX Martha Alicia 619-296-2163 +9
BHAGATRAM W 619-295-0811 +9
GAY Alfred 619-295-8647 +9
GEHA Nadim 619-295-6567 8
GONZALEZ Gilbert 619-542-8428 +9
GRISWOLD Marilee C 619-291-9140 +9
HARRIS Paul E 619-299-2619 +9
HELBIG John 619-296-7427 8
HOLLOWAY Emmett 619-291-3150 +9
HOLMES Craig 619-296-7427 8
INGLIS Patrick L 619-692-1779 +9
KASHIWAGI Akira 619-298-6224 8
KELLY Michael B 619-294-3247 7
KHOO Min 619-299-2877 +9
MONTOYA John 619-220-8445 +9
NEHLS Arleen 619-220-0916 8

CAMINO DE LA REINA 92108 CONT
RICHARD Gayle 619-692-3304 +9
RICHARD Michael 619-692-3304 +9
SAITO Koji 619-294-2631 8
STUBERG Chris 619-296-2978 +9
WENDT Carl H 619-294-2267 8
1950..................................
2020....... APARTMENTS
ALFANO Anthony A 619-299-4784 +9
ALMAHMOUD Badr 619-291-9229 +9
AMENT Drew 619-295-8627 8
GIBSON Martina M 619-296-8384 +9
GIRVAN-Doyel Nancy 619-291-2498 +9
GRANOT Sherone G 619-293-0246 +9
KALLINGER Mathew J 619-291-4843 +9
KELLY Brandy 619-294-6552 8
KELLY Dennis 619-294-6552 8
KIMERER Kevin B 619-298-3203 +9
LAZZARO Gary L 619-294-8268 +9
MALONEY Todd 619-293-3497 +9
MASAKI Daniel H 619-542-8524 +9
NANCY G Doyel 619-291-2498 +9
NELSON R A 619-299-8580 8
★PAC MARKETING SERVICES 619-298-2988 +9
PHILLIPS Angelia 619-491-0846 5
RICH Jason 619-297-7667 +9
RICH Kimberly 619-297-7667 +9
SHAHIDI Behzad 619-296-8611 3
STEWART George 619-295-1973 +9
VILLANUEVA Cheryl 619-294-6808 8
WAGNER Douglas 619-299-7210 +9
WEATHERS Osepia M 619-294-8629 8
WILSON Laura 619-295-3733 +9
XUE Xing Quan 619-692-1784 +9
2020..................................
2050....... APARTMENTS
ALZAABI Mohamed K 619-297-2292 +9
BAILEY Jennifer 619-295-7826 +9
BARMETTLER Brian D 619-688-9644 8
DANET Vince E 619-297-9562 +9
DEERE P R 619-220-0432 +9
HODGES Jessica 619-297-3190 +9
IDZOJTIC J 619-574-0623 +9
LALLY Wm 619-491-0883 3
LARSEN L C 619-299-3366 +9
LARSEN R W 619-299-3366 +9
MEDEIROS Chris R 619-295-3825 +9
MESCUS Janet 619-298-0577 +9
MOESER Katie I 619-294-4480 +9
ODERLIN Josh 619-299-2161 +9
ODERLIN Matthew 619-299-7215 +9
ROBBINS Mary 619-296-4887 +9
ROBBINS Rob 619-296-4887 +9
ROGERS Edward C 619-297-2391 8
SALDANA Jennifer 619-260-1767 +9
SNIDEMAN Franc S 619-297-0477 +9
TANNER Kathryn C 619-296-7925 +9
TERAN Mario J 619-294-4497 8
WARNER Gloria G 619-296-2669 +9
2050..................................
2075 ★HOGI YOGI 619-692-4334 6
★RUBIO'S RESTAURANTS INC 619-299-6502 6
2090 ★RIVER COLONY 619-299-1248 2
2150....... APARTMENTS
BEARD Randy 619-298-9595 +9
BEAUCHAMP Jeanne 619-298-5351 +9
DERISI Maria 619-298-6191 8
FERRARI David 619-298-5481 7
FRANNITA Dewi 619-299-4258 8
FRIMMER James L 619-294-9214 7
GULLON Allison 619-220-8672 7
GULLON Mike 619-220-8672 7
HICKOX Rhonda 619-295-9259 +9
KANE Alan M 619-291-4199 +9
KIRK Russell 619-294-9214 7
MARQUIS R Jim 619-295-2338 +9
MONALDI Aileen 619-295-6150 7
PINKHAM Eric D 619-491-9350 +9
SMALANSKAS Suzanne T 619-291-0344 8
2150..................................
X CAMINO DEL RIO N
2220....... APARTMENTS
BEZRUTCZYK Thomas M 619-297-8537 +9
CASANOVAS Carmen 619-542-0317 8
COVENSKY Jeff 619-294-6502 7
DOLLIS V 619-298-2186 +9
EPSTEIN Samuel 619-220-0144 6
GILBERT Douglas 619-298-1870 +9
GONZALEZ Jesus 619-298-9569 +9
HOWARD William M 619-692-9151 +9
JOHNSTON J 619-291-5848 +9
KAO Sheng Kai 619-298-8678 +9
KATSACOULAS N 619-291-3266 +9
KERL Leroy 619-497-0270 6
PHILLIPS Raymond H 619-297-4887 +9
SNYDER Kim 619-291-6939 8
SYDEN Deborah A 619-296-3854 +9
WILLIAMS Steve C 619-294-3977 +9
WOUN Doris 619-260-0888 +9
2220..................................
2250....... APARTMENTS
BIGBY Drew 619-298-5324 +9
BIGBY Robin 619-298-5324 +9
BYRNE Daniel 619-299-2752 +9
CRUTCHER Laura 619-298-8823 +9
HELCHINGER Franz 619-295-2582 +9
HUTCHISON Alex 619-295-2582 +9
O'Donnel Cornelius 619-692-9608 +9
ONEILL Lydia 619-295-7490 +9
SCOGGINS Cheryl 619-295-0425 +9
SHAHENIAN Shannon 619-298-4604 +9
STULAK Traci 619-295-3007 +9
SUMMERS E M 619-294-5969 +9
WOMACK Melanie 619-291-9209 +9
YILEIRIM Maruf 619-299-1411 8
2250..................................
★ 204 BUS 335 RES 222 NEW

CAMINO DE LA SIESTA (98) 92108 SAN DIEGO

X CAMINO DEL RIO N
5030....... BUILDING
★A I M FNCL CNSLTNG 619-299-5870 4
★ACCU DAT 619-294-3695 3
★ALEXANDER HAMILTON 619-299-5870 4
★BARDIN IAN A ATTY 619-908-3636 +9
★CALL DOCTOR MEDICAL GROUP INC 619-260-6300 +9
★CAPITAL PLUS FINANCIAL 619-209-4140 +9
★CASTIGLIONE A G CFP 619-291-7974 4
★COUNSLG PRO&CNSLTS 619-692-1922
★CROWN CITY COUNSELING 619-543-9084 6
★DIBOS JOSEPH T ATTY 619-497-1140 +9
★DRIVER BEVERLY J LAC 619-543-0488 +9
★DUKE CHARLES T ATTY 619-299-5806 6
★DUNNIGAN T J PHD 619-297-0055
★EASTON ROSALIE PHD 619-692-1922 8

CAMINO DE LA SIESTA 92108 CONT..
★EIDENT REALTY 619-291-8973 +9
★ELLIOTT&ASSOCIATES 619-298-2828 5
★ENGELMAN JANE LAW OFFICES OF 619-296-9799 8
★ERICSON LGHTNG DSGN 619-291-4423 5
★FICHENET 619-293-7557 5
★FINANCL PLNG CNSLTS 619-291-7974 4
★FLANNERY KATHRYN 619-296-3730 +9
★FOSTER DAN CFP 619-299-5870 6
★FOUNDATION OF HEALTH CHIRO CTR 619-295-5030 8
★GARDNER P MFCC PDD 619-692-1922
★GEORGEDES-SMALLW-OOD R MFCC 619-295-9466 6
★GRUPO UNIRADIO 619-688-2000 +9
★HAGENBURGER P MFCC 619-297-5701 4
★HAZELRIGG RISK MANAGEMENT SERV 619-209-3750 +9
★HIGGINS BEJAI MFCC 619-683-2150 7
★HOLBEN DONALD ATTY 619-220-5555
★HOLBEN&ROPER LAW 619-220-5555
★INTERSECURITIES INC 619-299-5870 4
★J MIN FAN LAC 619-542-1070 +9
★J N B TELECOM INC 619-293-3220 +9
★JACQUES JOAN LCSW 619-692-1922
★JARMAN DOUGLAS B CFP 619-291-7974 8
★KOHLER KOMPANY 619-298-9723
★LAFER BERNARD R ATTY 619-298-1969 8
★LEAK ROBERT T HHP 619-543-0488 +9
★LEBOY SALLY MFCC 619-692-1922 8
★LEGAL ASSISTANCE CENTER 619-298-1996 8
★LIFE USA 619-299-5870 4
★LIFESPAN PROGRAM 619-543-9059 6
★LOWENSTEIN MICHELE SACKS ATTY 619-298-6246 3
★MAIN STREAM FUNDING INC 619-574-1400 +9
★MCDANIEL ENGRG CO 619-692-1920 3
★MCGLINN MICHAEL D ATTY 619-291-5115 8
★MISSN VALLEY HAND THERAPY 619-297-8925 +9
★MITCHELL JOSEPH V 619-220-0180 +9
★NACHISON JON PHD 619-291-0773 0
★NAIDITCH BARRY S ATTY 619-542-8511 +9
★NAIDITCH FINANCIAL SERVICES 619-542-8511 +9
★OBRIEN GROUP THE 619-294-9730 4
★PARASHOS TOM ATTY 619-294-8406 4
★PENNIMAN JUDITH LCSW 619-293-3377 8
★PHYSICAL REHABILITATION NETWRK 619-297-8925 +9
★PIERIK JAMES CFP 619-291-7974 4
★PUGMIRE THAD S CFP 619-291-7974 8
★R T L HEALTH ENTERPRISES 619-543-0488 +9
★RARDIN PATRICK DC 619-295-5030 +9
★RELATIONSHIP ASSOCIATES 619-692-1922 +9
★RELTAIONSHIP ASSOCIATES 619-295-4509 +9
★ROPER DAVID ATTY 619-220-5555 4
★SAIPE MARK H PHD 619-297-0055 8
★SCHAEFER STEPEHN E LCSW 619-543-9084 6
★SCHNEIDER JAY LCSW 619-692-1922
★SD SPAN FOUNDATION 619-543-9059 7
★SD SPAN INC 619-543-9059 7
★SHARP DESIGN 619-220-4860 4
★SIMON WM R JR ATTY 619-294-8406
★SIMON&PARASHOS ATTY 619-294-8406
★SPAN PROGRAM 619-543-9059 7
★T Y LIN INTERNATIONAL 619-692-1920 +9
★TOLIN JASON ATTY AT LAW 619-220-8481 8
★TOW MICHELLE LAW OFFICE OF 619-296-0449 +9
★UCSD SPINE&JOINT CONDTNNG CTR 619-294-6088 8
★VANBUUREN KIMPER ENGINEERING 619-291-9980 6
★W M A CONSUMER SERVICES INC 619-220-8244 8
★W M A MORTGAGE SERVICES INC 619-220-4818 +9
★W M A SECURITIES 619-220-7188 8
★W M A SECURITIES 619-220-0819 +9
★W M A SECURITIES 619-220-0089 +9
★W M A SECURITIES INC 619-220-8211 8
★W M A SECURITIES INC 619-220-8202 8
★WILLIAMS RUTH E LCSW 619-542-1779 +9
★X E M O RADIO 86 619-497-0600 4
★YACKO RICHARD 619-291-4323 +9
5030..................................
X CAMINO DE LA REINA
★ 87 BUS 0 RES 29 NEW

CAMINO DE LAS PALMAS 91945 LEMON GROVE

WEALTH CODE 4.0

X ILDICA
2104 XXXX OO
2105 XXXX OO
2112 XXXX OO
2113 ●NEGRETE Windy OO 8
2120 XXXX OO
2129 XXXX OO
X CALLE SUR
2137 ●HARRISON Robert A OO +9
2144 XXXX OO
2145 ●MARTINEZ Lupe OO 8
X CALLE NORTE
2152 ●ZOCH Robert OO 7
2153 RAMEY M J 619-469-5451
2160 LOVELESS Chiquita 619-698-4940
●LOVELESS Yolando 619-698-4940
2161 ●ALLEN A J 619-464-2564
2169 ●BUMANGLAG Danl 619-464-1942
2171 XXXX OO
2176 ●NELSON M S 619-463-0026
2206 ●VOLKMANN Edward Rev 619-463-0057
2215 GARRIDO Chris 619-469-6719
2223 ●EUGENIO Modesta M OO 7
2231 ●LOWE Raymond E 619-464-7808 8
2239 XXXX OO
2240 ●TROUTMAN Louis 619-697-6663
2247 MARTINEZ Ruben D 619-589-7107 8
2248 XXXX OO

CAMINO DE LASPALMAS 91945 CONT.
2255 XXXX OO
2268 XXXX OO
X PALM
2316 ●KITZER Gary L 619-463-4068 2
2323 ●THREATT Marvin T 619-461-3743
2324 ●MARSH Edward W 619-462-0458 5
2331 ●SILVA Roberto 619-465-8289 1
2332 ●WOODS Gregory A OO 7
2339 XXXX OO
2340 XXXX OO
2347 ●LOFTIS V OO 8
2413 HAMPTON Lottie V 619-461-3221
2414 MCMURPHY Robert A 619-463-2376
2421 ●GARCIA Ana C OO +9
2422 SMITH Diane 619-466-8506 4
SMITH Mark 619-466-8506 4
2429 ●MILLER John E 619-466-9570
2437 ●GRAY Donald E 619-469-0119
2445 XXXX OO
2503 LEZAMA Octavio 619-464-7015 +9
2504 XXXX OO
2512 ●ROBINSON Mark E OO 7
2516 CLIMENSON E 619-460-2047
●CLIMENSON L 619-460-2047
2519 COLOSIMO Joyce 619-667-7006 +9
COLOSIMO Louis 619-667-7006 +9
2522 ●MARTINEZ P OO 8
2527 ●RICHARDS Karen L OO 7
2602 ●RASUL Jalil A OO +9
2605 XXXX OO
2610 MEAD Carmen R 619-466-6284 8
2626 ●MORROW Jerry M OO 8
2629 ●CDEBACA F L 619-697-7647
2637 GREEN Uyleses 619-462-3528
2642 ●JOHNSON Steven M OO 7
★ 0 BUS 59 RES 6 NEW

CAMINO DE LAS PIEDRAS 92019 EL CAJON

2925 ●KRALL Michael L OO 7
2951 ●TRUESDALE A B 619-442-5158 4
2963 ●HINRICHS S 619-441-2434 2
2987 ●FERGUSON Scott R 619-444-4477 6
FERGUSON Scott R 619-444-4411 6
2999 XXXX OO
3001 ●BAKER John S 619-447-1776 3
3013 OGLE Marlys 619-593-1229
OGLE Richard 619-593-1229
3051 ●TROCKI Robert P OO +9
3073 YOUNG Bill 619-440-8393
YOUNG Judy 619-440-8393
3099 NORMAN Chester 619-447-8975 +9
3113 ●WILLIAMS Jack E 619-588-8817 5
3149 THIEL Jennifer 619-588-6811
●THIEL Terry 619-588-6811
3161 SMITH Ellis C 619-447-5888 4
★SMITH MARY COATES INTR DESIGN 619-447-7808 5
3167 ●PATCHIN Theodore 619-442-8207 2
3175 REYNOLDS John O 619-579-9284 4
REYNOLDS John O 619-447-1763 4
3191 ●OCA Roberto M OO 7
3197 ●DENNIS Kenneth D 619-588-5789 5
★ 1 BUS 22 RES 2 NEW

CAMINO DE LAS SONRISA 92173 SAN YSIDRO

X AVENIDA DE LA MADRD
1839 ●MENDOZA Rosario 619-428-4854 8
1845 ●PACHECO Mario S OO 7
X CALLE DE LA ALIANZA
1857 ●PAREDES Alicia 619-428-4308
1863 XXXX OO
1869 XXXX OO
1875 XXXX OO
X CAMINO DE PROGRESS
★ 0 BUS 6 RES 0 NEW

CAMINO DEL CERRO GRANDE 91902 BONITA

WEALTH CODE 8.0

169 XXXX OO
X CALLE MESITA
179 ★DAVID YANTIS&SON 619-479-3800
★YANTIS DAVID 619-479-3800
YANTIS David 619-479-0601
X CALLE ESCARPADA
205 ●PERKINS Jas E 619-479-5308
210 ●ESCOBEDO Victor T OO 7
215 CHACON Gerald 619-475-2118 8
CHACON Gerald 619-475-2119 8
225 XXXX OO
240 ●KILMAN Lynn 619-475-4569 7
245 ●RIEMER Robert H OO 7
250 ●GILLOW Geo B 619-479-7039
255 ROWLAND Jeff 619-479-1755 +9
260 ●RAHROVANI S E OO +9
270 MAUGERI J 619-479-3303
★MAUGERI SEBASTIAN 619-479-2100
★TUNA VENTURES INC 619-222-0318 8
285 SHIBUYA Yoshindo 619-479-5750
290 ●NOE David W 619-479-5139
X CAMINO ELEVADO
304 KRAKER Walt 619-475-5285 +9
●KRAKER Walter 619-475-8876
305 XXXX OO
315 XXXX OO
316 XXXX OO
★ 4 BUS 20 RES 3 NEW

CAMINO DEL COLLADO 92037 LA JOLLA

WEALTH CODE 9.0

X ELPASEO GRANDE
2105 XXXX OO
2151 ●HUNT Howard F 858-454-4529
X LAJOLLA SHORES DR
2201 WINEGARDNER J Robt 858-454-7817
2202 GARCIA Yolanda C 858-551-4538 7
2320 XXXX OO

CAMINO DEL COLLADO 92037 CONT
2335 PALMER Margo 858-459-6716 8
PALMER Tom 858-459-6716 8
2336 ANDERSON Ruth 858-454-5279 8
★ 0 BUS 8 RES 0 NEW

+CAMINO DEL ESTE (99) 92108 SAN DIEGO

2013 ★CAFFE APPASSIONATO 619-297-5050 +9
2017 ★PICK UP STIX 619-299-9793 +9
2019 ★PASTABRAVO 619-683-9201 +9
2025 ★BRIDES BY DEMETROIS 619-294-2575 +9
2027 ★BEAUTYREST MATTRESS CENTERS 619-293-0572 +9
★ 5 BUS 0 RES 5 NEW

+CAMINO DEL MESA (99) 91905 BOULEVARD

2690 MERCER Allan E 619-766-9040 +9
★ 0 BUS 1 RES 1 NEW

CAMINO DEL ORO 92037 LA JOLLA

WEALTH CODE 9 0

X AVENIDA DE LA PLAYA
8110 ★SEA LODGE ON LA JOLLA SHRS BCH 858-459-8271 8
★SEALODGE ON LA JOLLA SHRS BCH 858-459-8271 +9
★SHORES RESTAURANT 858-456-0600
8111....... APARTMENTS
CRAWFORD Carol 858-456-9619 7
CRAWFORD Denis 858-456-9619 7
FRY Barbara 858-459-7120 +9
FRY Wes 858-459-7120 +9
GILBERT Betty M 858-459-7221
GILBERT Bruce 858-459-7221
HARRISON R H Dr 858-456-1064
LAVIN Joseph J 858-551-7642 8
MCCARTHY Roblee 858-459-9556
PERLMUTTER Lester 858-454-3725 0
PURNELL Charles G 858-551-0842 7
WILLIAMS Virginia L 858-459-9220
8111..................................
8131 ●ELWAMY M S OO +9
8135 ●BALDUCCI James A OO +9
8143 FENDERSON George 858-459-5240
SCHELL Susan C 858-454-3684 8
8149 XXXX OO
8151 XXXX OO
8153 XXXX OO
X AVENUE VALLECITOS
8231....... LAJOLLA WINDWRD SHR
BALLINGER David 858-551-0672 4
BARRETT Janice 858-551-7586 7
BARRETT Thomas Beach 858-551-7586 7
BISHOP Jaisa C 858-456-9253 8
BUTLER Thomas A 858-459-4238 8
CHEATHAM Gerald 858-551-0790 7
CHEATHAM Sally 858-551-0790 7
HENDRICKSON Kelly 858-459-4921 2
INTRILIGATOR Ken 858-454-2915 8
★LAJOLLA WINDWARD SHORES 858-454-2688
VASQUEZ Espendion Dean 858-456-7125 8
8231..................................
8263....... APARTMENTS
ANDERSON Whitney 858-454-1524
APPELBAUM Irving 858-454-8609
BEHREND Hugo 858-459-4779 7
BEHREND Joan 858-459-4779 7
CHEEVER Carl 858-459-4607 4
ENGELBERG Herman D 858-459-1006
FINGER Dorothy 858-456-1460
FINGER George 858-456-1460
GABRIEL P A 858-459-4068 6
GABRIEL P A 858-459-5059 6
GANNIS John 858-454-5180
GILLENWATER G 858-459-4607 4
GRIM F Arnold 858-459-6005 +9
HARTNETT Wm 858-459-8672
HENSLEY Jim 858-459-4638
HOLLADAY S 858-459-6884 0
JACOBS Joan 858-551-8602 7
JACOBS Manuel 858-551-8602 7
KAPLAN Andrew 858-454-6754 3
KEPNER Frank B 858-459-5386
KEPNER Geneve 858-459-5386
KISTLER Phillip S 858-454-7604
KISTLER Willie 858-454-7604
LOWENFIELD W M 858-459-8515
LYON Russ A Jr 858-454-9213
MANVILLE Richard Dr 858-456-0216
MCCOLL H Stuart 858-454-9956
PHILLIPS Helen 858-459-6942
POHL Stanley 858-454-6712
STUCKEY Jay C Jr 858-459-0931
SZALAY Stephen J 858-459-5017
VANBUSKIRK Richard 858-456-0443
VANDENBURGH J 858-459-8498
WARE Randle W 858-456-4629 8
8263..................................
8277 XXXX OO
8279 GOODING Justin M 858-459-0129 +9
★PADULA ENTERPRISE 858-551-8850 6
PADULA Ted 858-454-6905 6
PADULA Ted 858-454-8514 +9
PADULA Vicki 858-454-6905 6
PADULA Vicki 858-454-8514 +9
8281 XXXX OO
8285 MORROW John E 858-459-1373
X CALLE FRESCOTA
8305 DUFFIN Doris 858-454-3827 +9
REED Nancy 858-454-3827 7
8315 ●DAY Julian OO +9
8319 ●MENUCK L 858-456-7924 4
MENUCK L 858-456-9143 +9
X ELPASEO GRANDE
8416 ●DEANE D OO +9
8441 HALL Richard L MD 858-459-8660 4
X PASEO DEL OCASO
★ 5 BUS 78 RES 13 NEW

CAMINO DE LOS AVES (92) 91901 ALPINE

WEALTH CODE 3.0

2506 ●CHELETTE Daron OO 7

COPYRIGHT HAINES & CO., INC. INFORMATION ON THIS PAGE MAY NOT BE KEYPUNCHED, ENTERED INTO A COMPUTER OR PHOTOCOPIED, IN ANY MANNER WHATSOEVER EXCEPT AS AUTHORIZED IN WRITING BY HAINES & CO., INC.

TP | **Adjoining** | **Source**

\- | ✓ | Haines & Company

CAMINO DE LA REINA ST 2000

+CAMINO AVENA (99) 91901 ALPINE

2526 BADEL Alicia Rosa 619-445-8968 +9
★ 0 BUS 1 RES 1 NEW

CAMINO BISCAY (94) 91910 CHULA VISTA

WEALTH CODE 4 0

1100 ★DISCOVERY ELEMENTARY SCHOOL 619-656-3895 4
★OLYMPIC VIEW ELEMENTARY SCHOOL 619-656-2030 6
★PARENT INTERVENTION PROGRAM 619-656-2094 7
★ROGERS ELEMENTARY SCHOOL 619-656-2082 7
★ROGERS WEST 619-656-2083 7
1101 ●CHOBOT Peter OO 7
1105 XXXX OO
1109 ●FANO Felix A OO 7
1117 ●FILIANA Jorge 619-656-6473 7
1121 PARTCH Forest 619-482-7707 7
1125 ●SALINAS Conrad C 619-656-9623 8
1129 KREMB Marion 619-421-3661 7
★KREMB Richard 619-421-3661 7
1133 BROWN Carol 619-421-7485 7
★BROWN Kenneth 619-421-7485 7
1176 ●YURIAR Antonio OO +9
1178 ●MANCINI Mary OO 8
1180 ●DONGO Carlos 619-656-2841 5
1182 ●MUA Edward OO +9
1184 XXXX OO
1186 XXXX OO
1187 ●PILLADO Antonio J OO 8
1188 ●VAZQUEZ Gonzalo F OO 7
1191 ●JENKINS John H OO 7
1192 ●ROMERO Gilbert OO +9
1194 ●VALLEJO Jorge C OO +9
1195 ●DEFERNANDEZ Leonor OO +9
1196 XXXX OO
1197 ●FARRALES Mario N OO 7
1198 ●PANFIL Barry OO 8
★ 5 BUS 25 RES 5 NEW

CAMINO CALABAZO (97) 91910 CHULA VISTA

1001 ●MOORE David 619-216-8808 +9
1002 ●GRIMALDI John 619-216-9534 +9
1006 ●RUFFO Vanessa F 619-482-8668 +9
1009 ●VERACRUZ A P 619-482-0107 +9
●VERACRUZ A P 619-482-8932 +9
1012 ●CARDONA Daniel P 619-421-1203 +9
1013 ●FIGUEROA Jesus 619-216-8782 +9
1019 ●JOAQUIN Clarisa 619-216-9899 +9
●JOAQUIN Ray 619-216-9899 +9
1026 VALERIO Maryann 619-216-0439 +9
1031 ●JELENIEWSKI James 619-216-0431 +9
●JELENIEWSKI Maureen 619-216-0431 +9
1032 ●ALLEN Jaycee 619-482-1244 +9
●ALLEN Jon 619-482-1244 +9
1039 ●BATCHMAN Charles 619-656-1227 +9
●BATCHMAN Elizabeth 619-656-1227 +9
1041 ●MILLAN Donna 619-656-7818 +9
●MILLAN Pablo 619-656-7818 +9
1043 GAMBOA M 619-656-5878 +9
1061 ●QUEMAS Vicente B OO +9
1062 ●WAINER James G OO +9
1065 ●CRUZ Restie John 619-216-1744 7
1066 ●SANTIAGO Jose R OO +9
1069 ●RICAFRENTE E C OO +9
1070 ●NALONG Vane OO +9
1073 ●ZARATE John A OO +9
1076 ●CONTRERAS Julio 619-216-1734 8
1077 CORONA Hilda 619-482-7795 8
1081 ●FERRERO Giovana OO +9
1085 ●AQUINO Manuel F OO +9
1089 ●LLACUNA Edwin M OO +9
1090 ●HIGUERA Silvia P OO +9
1091 ●GAGARIN Raymond R OO +9
1092 MEGHE Fred 619-216-0685 8
1095 ●ROBINSON Douglas OO +9
1096 ●BRADLEY Cynthia OO +9
1098 ●BRADLEY Frederick M Rev 619-216-1866 8
1099 XXXX OO
★ 0 BUS 36 RES 32 NEW

CAMINO CANADA 92021 EL CAJON

WEALTH CODE 7.0

X AURORA DR
13334 XXXX OO
X ORA BELLE LN
13379 XXXX OO
13418 ★TACO BELL 619-390-6385 7
13439 ★PANDA EXPRESS 619-390-6474 7
★PAYLESS SHOESOURCE 619-443-1358 +9
★SUPERTOUCH COMMUNICATION INC 619-561-4429 +9
★VONS GROCERY 619-390-0147 8
★VONS PHARMACY 619-390-1146 8
★WELLS FRGO INSIDE VONS 619-390-0171 8
13465..... BUILDING
★BLOCK H&R 619-390-5748 7
★EAST CO FAMILY DENTAL CENTER 619-390-3669 +9
★FAMOUS FOOTWEAR 619-390-4683 7
★GIANT NY PIZZA&ICE CREAM 619-390-4000 7
★JARED GEORGE C DDS INC&ASSOCTS 619-390-3669 8
★MAIL BOXES ETC 619-390-1155 7
★NAIL&TAN PLAZA 619-390-2714 +9
★PARK CLEANERS 619-390-6261 +9
★PATTS HALLMARK CARDS&GIFTS 619-390-5648 8
★RADIOSHACK ASSOCIATE STORE 619-443-0074 7
★SALLY BEAUTY SUPPLY 619-390-4977 7
★SUBWAY 619-561-5220 7
★SUPERCUTS 619-443-8407 7
3465.....
13487 ★MCDONALD'S 619-390-3570 7
★TARTAGLIA LOUIS OD 619-390-4594 7
★WAL-MART VISION CENTER 619-390-4590 +9
★WAL-MART-PHARMACY 619-561-2420 +9
★WAL-MART-STORE INFORMATION 619-561-0828 +9

CAMINO CANADA 92021 CONT.

★WAL-MART-TIRE&LUBE EXPRESS 619-561-8330 +9
★WAL-MART-1-HOUR PHOTO 619-561-8322 +9
13500 XXXX OO
13538 ★LAKE SIDE SHELL 619-390-8723 7
13574 ★MCDONALDS 619-390-8571 7
13584 ★DENNY'S RESTAURANT 7096 619-938-8040 +9
13642 ★MIDAS AUTO SYSTEMS EXPERTS 619-390-5880 7
★MIDAS MUFFLER SHOPS 619-390-5880 7
13843..... APARTMENTS
BEAVER Dominic 619-390-5927 8
BROWN George 619-390-0315 2
CRAFT Christopher A 619-390-2927 8
ENNISS Sabrina 619-339-0932 +9
ENZENAUER Arthur D 619-443-3510 +9
HEDGECOTH Bruce 619-390-9183 +9
MESTER Barry 619-390-9141 +9
MESTER Barry 619-390-8936 +9
MESTER Barry 619-390-8926 +9
MORAN Elaine 619-390-7012 +9
MULLENS William 619-390-3696 +9
RANDAZZO Irene 619-443-6568 8
RILEY Carlton H 619-443-6958 8
35 SCHWARTZ Joseph 619-443-7433 8
13843.....
13849 DAVID Lance 619-443-0224 6
13865 OLIVO Mary 619-561-3408 +9
13907 XXXX OO
13927 ORTIZ Sheila 619-561-6013 7
★ 32 BUS 21 RES 20 NEW

CAMINO CATALONIA (96) 91910 CHULA VISTA

WEALTH CODE 7.0

1256 ●BERKLAND Curtis 619-216-3367 +9
●BERKLAND Linda 619-216-3367 +9
1257 ●CARVAJAL Jorge 619-656-9653 +9
1267 ●FRANCIS Dianna OO 7
1291 RAY Cathy 619-656-2244 8
●RAY Wally 619-656-2244 +9
1294 HONDA Tetsuya 619-216-2879 +9
1295 XXXX OO
★ 0 BUS 8 RES 5 NEW

+CAMINO CHELSEA (99) 91901 ALPINE

3403 ★JEFFREY LYN PRIVATE HAIR STDO 619-445-7603 +9
★ 1 BUS 0 RES 1 NEW

CAMINO CHRISTINA (98) 91901 ALPINE

2152 VIRAMONTES Louis 619-445-1276 8
★ 0 BUS 1 RES 0 NEW

CAMINO CORTO 92120 SAN DIEGO

WEALTH CODE 9.0

6210 XXXX OO
6211 ●WILDER Lawrence A 619-287-2153
6227 ●WRIGHT Wayne 619-583-6228
6228 ●TISDALE Raphael E OO 7
6235 ●VAUGHN Perris OO 7
6240 HELM Steven R 619-287-4609 +9
6243 DRAPER M 619-286-0368 +9
SMOGER Michael 619-286-4866
●SMOGER Susan 619-286-4866
6248 XXXX OO
6249 XXXX OO
6253 XXXX OO
X RIDGE MANOR AV
6270 ●MCNULTY Francis J 619-287-1033 4
6273 XXXX OO
6276 XXXX OO
6279 XXXX OO
6281 ●ZLOTOFF Leonard OO 7
6282 XXXX OO
6289 ●RONDEAU Debera G OO 7
6290 HEIMBURGE Julie 619-583-3795
●HEIMBURGE Nell 619-583-3795
6297 ●KAISER Arnold OO +9
6298 ●ANDRADE George E OO 7
6306 TOWNE Jerry O 619-583-6301
6314 XXXX OO
6315 XXXX OO
6322 ●BECKER Charles W 619-287-7443 +9
6323 ●BRAUN Ruth R OO +9
6330 ●JACOBSON R K 619-286-9156
6331 XXXX OO
6338 ●ARLIN Susan L OO 7
6345 XXXX OO
6347 ●WOLFE F D OO 7
6353 ●SCOTT Retain D OO 7
6354 ●SCHUMACKER K E 619-287-7208
6361 ●KELLER Bruce W Capt 619-287-1747
6362 ●HICKEY Chas F Capt 619-286-4839
6368 XXXX OO
6369 ●STEIN Larry 619-286-6871 +9
6376 XXXX OO
6384 ●RUSSELL Bernia L 619-583-8438 +9
6385 XXXX OO
6392 LUBICK Herbert 619-265-2345
●LUBICK Marsha 619-265-2345
6418 XXXX OO
X DELPASO AV
★ 0 BUS 45 RES 7 NEW

CAMINO DAVID 91902 BONITA

WEALTH CODE 8.0

4831 XXXX OO
4837 ●CLINE Benjamin W 619-470-9193 +9
4843 ●CRYE Yvonne OO 7
4863 XXXX OO
4869 ●ULLOA Olga L OO 7
4875 ●STOCKTON Clarence 619-267-1037
4921 ●HENDLEY Phil R OO 7
4927 ●FRAZEE W R 619-475-6902
4933 NUCCIARONE M 619-475-7385
PELUSO Anne 619-475-7377
PELUSO Tom 619-475-7377
4939 ●MYERS Charles W 619-472-8337 7
4951 ●CHAPPARO Phil V OO 7

CAMINO DAVID 91902 CONT

4957 ●JACOBS Lilly A OO +9
4963 XXXX OO
4969 ●FOLK Torrey A 619-475-8462 +9
SCOVEL Sally 619-475-1192 +9
4975 ●FOSTER E OO +9
4987 ●RULE Russell C OO +9
4993 XXXX OO
★ 0 BUS 20 RES 6 NEW

CAMINO DE LA COSTA 92037 LA JOLLA

WEALTH CODE 9.0

X LAJOLLA BLVD
414 STUART Paul S Jr 858-459-6302
415 ARTHURS Mark 858-459-8741 7
●ARTHURS Sandy 858-459-8741 7
X LAJOLLA HERMOSA AV
X BEAUMONT AV
618 HARTMAN Leigh 858-454-3497
●HARTMAN Stanford Jr 858-454-3497
X WAVERLY AV
720 ●WHITSON Louis C 858-459-5330
X FOLSOM DR
X BELLEVUE AV
5802 XXXX OO
5804 ●PURDY Neil Dyke 858-459-7758
5805 ●LEBELL J Bng Gen 858-454-9256
X CHELSEA AV
5824 HOLMER Amelia 858-459-7449
●HOLMER Robert N 858-459-7449
5831 ●KIRSTEIN Rick W OO +9
5832 CLAY James L 858-456-8056 +9
WOLKIN Pete 858-456-1817 +9
5839 ★COMPASS PUBLICATIONS 858-551-9240 7
★PRUETT SUE MORGAN ASID 858-551-0740 7
5840 INNERST G B 858-459-3174
5851 XXXX OO
5859 VIDAKOVICH Joyce 858-459-9107 +9
VIDAKOVICH Paul 858-459-9107 +9
5910 ●WADDY Lawrence Rev 858-459-5221
5927 ●BALDWIN Ronald J OO 8
5933 SARGENT Frederick A 858-459-1033 +9
SARGENT Nora 858-459-1033 +9
X LACANADA
X VISTA DE LA MESA
5960 BELL Arthur R 858-454-1202
PATTERSON Debra M 858-454-9607
X AVENIDA CRESTA
6000 XXXX OO
6110 CANOLE Christopher 858-459-4735
YORK Herbert F 858-459-1776
6115 XXXX OO
6160 DAVIS Helen B 858-459-0444
6176 XXXX OO
6201 ●GOLBRANSON Frank L 858-454-3640
6203 ●SMITH Wm R 858-454-8674
6204 ●FOXLEY Sandra 858-456-5223
6206 XXXX OO
6207 ★T E B Q GROUP 858-454-5800 8
6212 ●SHUMWAY Forrest N 858-454-7672
6215 XXXX OO
6216 COLEMAN Gary 858-454-4784
COLEMAN Gary Child 858-454-8244
●COLEMAN Mary Lee 858-454-4784
6246 HARWELL Marian Nordan 858-454-5626
6266 ●BOYNTON Donna P 858-456-7067 8
6277 SNODY Barbara G 858-459-1001
SNODY Jas W 858-459-1001
6281 XXXX OO
6291 XXXX OO
6292 XXXX OO
X VIA DEL NORTE
6303 ●STRAUSS Carolyn 858-454-6618
6306 ●KELTS B D 858-459-4411 4
6319 ★MICCI EVOLUTIONARY FURNITURE 858-551-8818 +9
6331 LASENSKI Joan 858-454-8557
6340 BENBOUGH Legler 858-459-2086
6366 XXXX OO
6378 BRETTWIESER Erick 858-551-5871 +9
SIMPSON Harold 858-456-4439 +9
SIMPSON Harold A 858-551-5855 +9
SIMPSON Harold A 858-551-5559 +9
SIMPSON Virginia M 858-551-5559 +9
X WINAMAR AV
6423 XXXX OO
6424 XXXX OO
6425 XXXX OO
6436 COGGAN Bernard F 858-454-1411
6447 XXXX OO
6450 ★CARDONE ENTERPRISES 858-551-0700 +9
6463 XXXX OO
X PALOMAR AV
X VISTA DEL MAR AV
★ 5 BUS 82 RES 14 NEW

CAMINO DE LA PLAZA 92173 SAN YSIDRO

4114..... APARTMENTS
ARCE Maria Rosario 619-428-3735 6
ARELLANO Ezequiel 619-690-1539 8
BANUELOS Irene 619-428-0254 7
CASTILLO Carolina Diaz 619-690-4981 +9
CERVANTES Nadia Karina 619-662-3457 +9
CONTRERAS Silvia 619-428-1587 8
CORONEL Zenon H 619-690-5970
CORREA Luis 619-690-4793 +9
COVARRUBIAS I 619-662-1807 8
DELRIO Jose 619-428-1654 8
DIAZ F 619-662-0384 4
DONATT Nohemi 619-428-2782 +9
ESPINOZA Marisol 619-428-7885 8
FREDERICKSON Craig A 619-690-1446 +9
GALAVIS Rafael 619-428-8380 +9
GARELLANO Martha Alicia 619-662-4658 +9
GONZALEZ Cruz 619-690-4434 +9
GONZALEZ Jose G 619-690-6112 +9
GUTIERREZ Emily 619-690-9838 +9
HERNANDEZ Alejandro 619-690-9208 7
HERNANDEZ Daniel 619-428-8254 +9
LADRONDEGUEVARA Victor 619-690-9453 0
LEON Lidia 619-428-1989 +9
LEON Reyna 619-690-4515 8
MARIN Jose H 619-428-4027 7
MARTINEZ Isabel 619-690-3562 8
MARTINEZ Obed 619-690-3562 8
MGUTIERREZ Enriqueta 619-690-0803 +9
MIRALES Jose 619-428-4978 +9

CAMINO DE LA PLAZA 92173 CONT

MONTES Sergio Y Graciela 619-690-0315 +9
OBALLA Jose Luis 619-662-2822 +9
OLIVA Guillermo 619-428-5269 8
ONTIVEROS Margarita 619-428-5798 +9
ORTEGA Maria 619-662-9582 7
PARTIDA Maria Guadalupe 619-428-5190 7
PEREZ Felipe V 619-428-7781 +9
PEREZ Manuel 619-662-9232 +9
RAMIREZ Rosario M 619-690-2388 +9
RAMOS Lilia 619-428-4721 +9
RIVERA Martha 619-662-0602 +9
SALAZARGOMEZ Ernestina 619-662-4509 +9
SANCHEZ Maria Luisa 619-428-5881 6
SANDOVAL Joselina 619-428-5257 +9
SERVIN Miguel 619-662-6112 8
TALAVERA Arnulfo 619-428-2948
VASQUEZ Maria 619-428-8679 +9
VIGNOLI Jose R 619-690-9426 8
YNCLAN Arturo 619-690-2746 +9
ZAMARRIPA Rosalinda 619-690-3378 +9
4114.....
X VIA NATIONAL
4224..... PARK HAVEN APTS
ALFARO Hector 619-662-2141 +9
AMAVIZCA Maria 619-662-3611 8
BARAJAS M 619-690-6217 +9
BELTRAN Yolanda 619-690-2184 +9
BROWN Allena 619-690-2857 8
CALDERON Jesus 619-690-1861 +9
CASTANEDA Vicente 619-662-9581 +9
CASTILLO Carlos P 619-690-3713 +9
CORZI L 619-428-6937 3
DELGADILLO Silvia 619-662-2077 8
DIAZ Mateo A 619-690-2665 +9
ESQUIVEL Jorge A 619-690-1445 +9
FLORES I 619-428-2388 +9
GAMBOA Maria Delos 619-690-1562 +9
GARCIA Maria Lourdes 619-428-5526 7
GONZALEZ Martha 619-690-6751 +9
GRANADOS Erendida 619-428-0342 +9
GUERRERO Rigoberto 619-690-6857 +9
GUTIERREZ Francisco 619-690-1745 +9
LAMBERT Mariana 619-662-3647 6
MEDRANO Elva 619-690-3184 7
MESA Marco Antonio 619-662-3528 8
MICHEL Miriam 619-690-1485 +9
NUNEZ Hermelinda 619-662-1671 +9
PADILLA Bertha 619-690-3701 8
★PARK HAVEN APTS 619-690-3565
PEREZ Jaime 619-428-3689 7
PEREZ Martha 619-690-2477 +9
QUIROZ M G 619-690-8511 5
RAMIREZ Carlos 619-428-1346 +9
RENTERIA Jose Luis 619-662-0513 5
RODRIGUEZ Diana 619-690-5603 +9
RODRIGUEZ Miguel 619-428-3421 +9
SALCEDO Marco Antonio 619-428-6017 8
SANCHEZ Dominic 619-690-5231 8
TORRONES Katia 619-690-5638 8
WESTON Kyle H 619-690-2581 8
YBARRA J 619-428-9526 +9
ZAMUDIO Teresa 619-662-4618 6
4224.....
X LOUISIANA AV
4310 ★GINLING HOUSE-TSTY CHINA XPRSS 619-428-5670 8
★TACO BELL 619-428-1174 8
4330 ★KMART 619-428-0303 2
X VIRGINIA AV
X WILLOW RD
4410 ★MIKASA FCTRY STORE 619-428-2022
4430 ★BIG DOG SPORTSWEAR 619-428-5254 7
4432 XXXX OO
4440 ★LEVI OUTLET OO
4442 XXXX OO
4444 ★K B TOY LIQUIDATORS 619-428-4826 8
4446 ★CARTERS CHLD WEAR 619-690-1106 5
4448 ★CALVIN KLEIN OUTLET STORES 619-428-0260 8
4450 ★FAMOUS BRAND HSEWRE 619-690-0420 3
4452 ★MAIDEN FORM OUTLET 619-662-0388 1
4454 ★GIFT BOOK OUTLET 619-662-2036 +9
4456 XXXX OO
4458 XXXX OO
4460 ★OSHKOSH BGOSH INC 619-690-2255 5
4464 ★LEATHER LOFT 619-690-5100 0
4466 ★VITAMIN WORLD 619-428-1097 +9
4468 ★P F C FRAGRANCE 619-428-4400
4470 ★GUESS INC 619-662-3570 8
4472 ★DESIGNER LABELS FOR LESS 619-690-6016 6
4474 ★VAN HEUSEN FACTORY STORE 619-690-6028
4476 XXXX OO
4478 XXXX OO
4480 ★ROCKY MTN CHOC FCTY 619-690-6024 5
4482 ★SUNGLASS HUT INTERNATL 619-662-1544 8
4486 XXXX OO
4488 ★SWIMWEAR OUTLET 619-428-7946 8
★SWIMWEAR OUTLET 619-428-6000 +9
4490 ★BASS SHOES 619-690-6029 4
4492 ★SANYSIDRO POSTAL CT 619-690-4585
4494 ★DESIGNER STUDIO 619-662-9571 +9
4496 XXXX OO
4498 ★SD FACTORY OUTLET CENTER 619-690-2999 7
X CAMIONES WAY
4510 XXXX OO
4518 XXXX OO
4520 ★NIKE FCTRY STR THE 619-428-8849
4530 ★JOCKEY STORE 619-662-1135 5
4540 XXXX OO
4542 XXXX OO
4545 ★FRAZEE PAINT&WALLCOVERING 619-428-6151
★TIRES&BRAKES 619-428-6166 8
4546 ★GEORGIOU OUTLET 619-690-3116 6
4548 ★DESIGNER BRANDS 619-690-6339 2
4550 ★HOMEWARES ETC 619-690-1564 8
★WE'RE ENTERTAINMENT INC 619-662-3662 8
4556 ★ASHWORTH SPORTSWEAR 619-690-5900 4
4558 ★VANS SHOES 619-690-2725 +9
4570 ★BORDER STATION PARKING 619-428-1422
★MEXICOACH INC 619-428-9517 6
4575 ★BAJA MEX INSURANCE 619-428-3861
X BEYER BLVD E
★ 42 BUS 99 RES 53 NEW

CAMINO DE LA REINA 92108 SAN DIEGO

WEALTH CODE 0 0

MISSION VALLEY AREA

X HOTEL CIR N
123..... BUILDING
★ADAT AMI SYNAGOGUE 619-220-8888 4
★CENTEX-RODGERS CONSTRUCTION CO 619-291-8181 3
★CHARIOT SOFTWRE GRP 619-298-0202 5
★COMNWLTH INTERNATIONAL UNIV 619-686-8600 8
★CONCORDE CAREER INSTITUTE 619-688-0800 4
★CONGREGTN BETH TEFILAH 619-463-0391 +9
★COPLEY NEWS SERVICE 619-293-1818 1
★COPLEY PHOTO SERV 619-293-1838 3
★COPLEY RADIO NETWRK 619-293-1800 1
★DUNHAM AND ASSOCIATES 858-453-4552 6
★DUNHAM&ASSOCIATES MORTGAGE FND 619-497-3040 8
★GRANTMAKERS FOR EDUCATION 619-260-8090 +9
★HIMELSTEIN SCOTT&ASSOCIATES 619-297-9141 +9
★LYNCH WILLIAM D FNDTN FOR CHLD 619-297-4804 +9
★NATL EVEN START ASSOC 619-297-3423 +9
★SCHOOL FUTURES RESEARCH FNDTN 858-459-2177 +9
123.....
129 XXXX OO
X AVENIDA DEL RIO
291 XXXX OO
350 ★ASSOCTD PRESS 619-231-3587
★ASSOCTD PRESS 619-297-2479
★SD UNION TRIBUNE 619-299-4141
★SD UNION TRIBUNE 619-299-2121
★SD UNION TRIBUNE DISPLAY 619-299-3131
★SD UNION TRIBUNE SIGNON SD 619-718-5215 +9
★SD UNIONTRIBUNE NEWS&OTHER 619-299-3131
★UNION TRIBUNE CLSFD 619-299-2121
★UNION TRIBUNE DLVRY 619-299-4141
★UNION-TRIBUNE PUBLISHING CO 619-299-3131
352 XXXX OO
391 XXXX OO
510..... APARTMENTS
ESQUER Mario 619-298-5616 1
FAULKNER D R 619-298-3047 +9
MALOOF Joe 619-260-1171 1
MARTINEZ V G 619-298-8918 3
PAULK Charles J Dr 619-688-2427
PAULK Jacqueline 619-688-2427
PERSHING James H 619-291-7959 +9
PERSHING Natalie Trost 619-291-7959 +9
QUIROZ Eduardo 619-692-9806 3
REYES Ernest 619-291-2656 2
SANCHEZ Mark 619-692-4451 7
TRAMONTANA Virginia 619-291-6059 7
VACA Gabriel 619-298-3634 8
510.....
550..... APARTMENTS
AKRAM Hedayat 619-297-4549 3
AKRAM Mary 619-297-4549 3
ARNOLD Thor 619-467-0883 2
CAMPBELL Irene 619-297-9445 7
CAMPBELL Vicki 619-297-9445 7
DABOUL Nejat 619-291-7936 +9
DELGADO Daniel C 619-294-7789 6
DELGADO Diana H 619-294-7789 6
ELLIOTT Carey R 619-692-0305 +9
FAUGHT Thomas 619-297-5669 4
★GUIDANCE IN GIVING 619-491-0402 8
★GUIDANCE IN GIVING INC 619-491-0406 8
RIBIRO Silvia H 619-295-3686 +9
RODRIGUEZ Miguel 619-692-1900 +9
SCHINDELWIG Mary Lou 619-260-1698 7
WORTHING James 619-291-9373 8
★ZAMORANO JOSEPH 619-491-0402 7
★ZAMORANO JOSEPH 619-491-0406 8
550.....
580..... APARTMENTS
BANTA Art 619-491-0052
BANTA Lisa 619-491-0052
CARDENO Angel 619-295-4747 +9
CORDOVA Esperanza L 619-295-3425 3
EDEN David J 619-497-1099 +9
ELLIS Michael A 619-299-2076 2
FERGUSON B J 619-294-7311 1
MORGAN Ryan 619-295-5779 +9
NETTLETON Viola A 619-260-1829 3
PAVIA Diane 619-220-0056 8
PAVIA Joel 619-220-0056 8
SUH Jean Y 619-574-0737 +9
SUMERS Betty 619-293-3949
SUMERS Ralph 619-293-3949
SUZUKI Joel 619-294-3326 +9
SUZUKI Joel 619-294-3676 +9
★VALENTINO ENTERPRISES 858-454-3000 8
VANEGAS M L 619-293-3960 4
WRIGHT P J 619-688-1827 2
580.....
590 XXXX OO
591..... BUILDING
★AFFORDABLE HME CARE 619-297-8115 2
★ALPHA CHIRO CENTER 619-574-0554 3
★ARIZMENDI BETTE DR 619-296-6250 4
★ARIZMENDI FERNANDO 619-297-6696
★BAKER MEDIA ADVERTISING 619-683-5591 7
★BARBIZON MODELING AGCY 619-296-6366 4
★BARBIZON MODEL AGCY 619-296-6360 3
★BARBIZON SC OF MODELING 619-299-8621 3
★BARBIZON SC OF MODELING 619-296-6367 3
★BARBIZON SC OF MODELING 619-299-8161 3
★BARBIZON SC OF MODELING 619-296-6368 3
★BARBIZON SC OF MODELING 619-296-6369 3
★BARBIZON SC OF MODELING 619-299-8162 3
★BENEFIT ASSOCIATES 619-299-8191 8
★BISHOP STEVEN ATTY 619-299-9780 1
★BLOCK SANDRA PHD 619-291-4133 6

CAMINO DE LA REINA 92108 CONT

★BLUE SHIELD OF CA SALES 619-686-4200 8
★BOB BAKER ENTERPRISES 619-297-1001 7
★BONER D STEPHEN 619-295-7100
★BONER&STERN APC 619-295-7100
★BRIZENDINE ROBERT E PHD 619-543-9800 +9
★BROWN GAYLIA D PHD 619-260-0774
★BUSINESS WIRE 619-686-8650 4
★C N A FORECLOSURE SERVICES INC 619-297-4749 6
★CANDIS JOEL J CPA 619-291-1175 5
★CHASSE FINANCIAL 619-491-0717 4
★CHRISTENSEN DON DC OMIE IDE 619-581-1822 7
★CLINIC FOR SEXALTYS 619-293-1330
★COMNTY COMMERCE BANK 619-293-7973 8
★CONSLDTD GROUP INC 619-299-8444 6
★CORBIN KATHLEEN W ATTY 619-297-5800 8
★CURTIS MORING INSURANCE AGENCY 619-718-7575 7
★DAMLUJI NAMIR DR 619-293-0644 7
★DAMLUJI RESEARCH CENTER 619-293-0644 7
★DARLINGTON INC 619-296-6900 8
★DAWSON ENVIRONMENTAL 619-260-1293 +9
★DENTAL HEALTH SERVS 619-294-4025
★EMOTIONAL INTELLIGENCE INST 619-260-1014 8
★ERENEA DOREEN D 619-295-7100 +9
★FIRST RESOURCE INSURANCE SERV 619-296-8995 7
★FUTTERMAN LORI PHD 619-297-3311
★G E M ENGINEERING INC 619-297-4004 7
★GALPER MARVIN F PHD 619-295-4450 +9
★GORDON CIVIA B LCSW 619-299-9220 7
MFCC
★GREEN ALEXANDER C MD 619-298-0320 7
★GROUP PSYCHOTHERAPY CLINIC 619-260-1014 8
★GROVE AGENCY INC 619-299-8595 8
★HARRIS GLORIA G PHD 619-296-7341 6
★I N M 619-297-8640 +9
★INDEP CPTL FNCL&INS 619-295-4111
★INDEP CPTL FNCL&INS 619-298-3201 5
★INST FOR HEALTH MAINTENANCE 619-297-8640 6
★INTL MEDICAL SUPPLIES INC 619-291-1115 8
★J A YOUNG&CO 619-286-2550 +9
★JESSOP DAVID G JR OD 619-298-1137 7
★JETSET TOURS 619-542-1602 6
★KAPOS ASSOCTS INC 619-692-0658 2
★KEENA N&ASSOCIATES 619-296-6159
★KEENAN&ASSOCIATES 619-692-4700 4
★KRUEGER GARY OD 619-298-1137 7
★LAMSON AMY PHD 619-297-7582 8
★LANDSAFE TITLE 619-681-1180 7
★LINDSAY MANAGEMENT SERVICES 619-299-2290 +9
★MARSTON&MARSTON 619-297-0322 +9
★MASTERFAX 619-692-8100 7
★MCDANIEL MICHAEL MD 619-296-0320 7
★MERRITHEW&ASSOCIATES 619-291-4466 +9
★METRO NETWORKS 619-296-4300
★MICCIOFONSECA L PHD 619-293-3330
★MONEY STORE THE 619-291-8150
★MONEY STORE WHOLESALE DIV 619-291-3118 +9
★MOORE CATHERINE D MD 619-296-1010 6
★MORING CURTIS INSURANCE AG INC 619-718-7575 7
★NATIONWIDE ADVERTISING SERVICE 619-299-8661
★P M S SAN DIEGO 619-297-3311
★PAC CST 619-681-1822 +9
CHIROPRACTIC
★PARAVISIO INC 619-542-1824 +9
★PAVIA TONY 619-692-9433 6
★PENNER JEFFREY PHD 619-297-9640 6
★PRATT R NICOLL JR MD 619-295-2900 +9
★PRESTIGE FLAGS 619-497-2220 8
★PRINCIPAL FINANCIAL GROUP THE 619-296-9995 7
★PROGRSV CASUALTY INS 619-542-5000 8
★PUBLISHERS DEVELOPMENT CORP 619-297-8525 8
★PUBLISHERS DEVELOPMENT CORP 619-297-8446 8
★PUBLISHERS DEVELOPMENT CORP 619-297-9032 8
★PUBLISHERS DEVELOPMENT CORP 619-297-5350 8
★PUBLISHERS DEVELOPMENT CORP 619-297-8520 8
★QUIK DRAW DRAFTING 619-296-7819 +9
★REYES RUDY DC 619-574-0054 4
★ROBINSON IRL R ATTY 619-293-3681
★ROGERS&KUCKER INC 619-688-9030 8
★ROMERO BONI 619-291-1178 5
★ROMERO BONI 619-294-2743 +9
★SALAMEH WALEED A PHD 619-260-1014 8
★SAUNDERS IRENE LCSW 619-461-0595 7
★SCANCO ENTERPRISES 619-294-4907 3
★SD INST INTEGRATIVE PSYCHTHRPY 619-260-1014 8
★SHORTY'S DELI 619-299-1233 +9
★SILBERRAD INC 619-295-4686 4
★SIMONS LI&ASSOCIATES 619-481-3190 +9
★SMITH CLARK E MD 619-298-0516 6
★STASSINOPOULOS NANCY ATTY 619-688-5505 1
★STERN RICHARD M 619-295-7100
★STEVEN LABEL CORPORATION 619-297-2893 +9
★STEVEN LABEL CORPORATION 619-299-3715 +9
★SUNRISE MORTGAGE&INVESTMENT CO 619-298-8775 6
★SWIFT FUNDING 619-298-9991 8
★TANG S ACUPUNCTURE&HRBL CLINIC 619-291-1888 8
★TARSADIA HOTELS 619-299-3500 +9
★TEACHER CONSULTING GROUP 619-692-0792 7
★TETRA TECH INC 619-718-9676 7
★THOMPSON J WALTER 619-294-7750 4
★TROWBRIDGE DANL CPA 619-297-9080

COPYRIGHT HAINES & CO., INC. INFORMATION ON THIS PAGE MAY NOT BE KEYPUNCHED, ENTERED INTO A COMPUTER OR PHOTOCOPIED, IN ANY MANNER WHATSOEVER EXCEPT AS AUTHORIZED IN WRITING BY HAINES & CO., INC.

CAMINO DE LA REINA ST 2000

CAMINO DE LA REINA 92108 CONT

591
X CAMINO DE LA SIESTA
640 APARTMENTS
DITULLO Vincent 619-297-6830 6
DITULLO Vincent 619-298-1980 8
EDWARDS Greg M 619-298-8275 7
ENGLE Paul MD 619-293-7131 5
GNAHOURE Jean Claude 619-266-7650 8
HARTMANN Steven B 619-298-6656 +9
KEILLER Margaret 619-295-8958 +9
KEILLER Ted 619-295-8958 +9
LIEB Daniel 619-297-9653 8
LILEY Lane 619-295-7633 +9
MILLER Brian F 619-297-6752 +9
MORRIS Amanda 619-220-0929 8
MORRIS David 619-220-0929 8
NAVA Glen 619-296-1195 +9
ORTH Rushawn E 619-296-9164 +9
RAMIL Ramon 619-683-9234 5
REDPATH Toni R 619-574-7592 6
ROBINSON Andrew R 619-295-7630 +9
ROBINSON Andrew Ross 619-295-5949 +9
ROCKAFELLOW Briton 619-491-0773 5
SHOUSHTARI Akbar 619-296-4386 8
SY-Quimsam Cathleen 619-295-1679 +9
ZIKAS Dianne 619-491-0139 8
640
680 APARTMENTS
DASILVA Adrian 619-298-6925 +9
DAVALOS Patricia M 619-688-6676 8
FRANCIS Graham 619-294-3406 5
FREANER Ariel 619-260-9377 +9
GASTELUM Oscar 619-662-8340 6
GEER John 619-293-0170 5
GONZALES Ephriam 619-297-2334 7
HANSON Richard L 619-298-4076 5
HIGGINS Judy 619-298-1915 +9
JACKSON Cynthia 619-294-4771 +9
KNOLL Brian D 619-220-8121 +9
MOULDEN Richard G 619-297-0470 8
MOULDEN Richard G 619-297-0116 8
ORTEGA A 619-298-8329 5
ORTEGA M 619-298-8329 5
SCHULTZ Gerald 619-299-4131 6
SCHULTZ Jerry 619-296-6163 +9
SCHULTZ Jerry 619-296-6392 +9
SIMONE Maria 619-683-2633 8
TESCHNER Tom 619-299-8869 8
680
X CAMINO DEL ARROYO
710 APARTMENTS
CASTIGLIA Stacey 619-692-1955 +9
DAMECKI Angela R 619-298-9475 +9
EGAN Staci K 619-296-1809 +9
GRAY Brandon 619-291-8346 2
HOLLAND Michael J 619-297-1654 5
HOWARD Sara 619-543-4871 +9
HOWARD William 619-543-4871 +9
HOWL Mayumi 619-295-6774 +9
KAREN Vest 619-574-1330 +9
KARIM Abdlaziz 619-297-4797 +9
LINGLER J 619-298-8094 +9
MADDEN Tom 619-574-1330 +9
MADERO Mark M 619-291-8546 2
MCDOW P J 619-295-8906 8
MCQUAIN Kristina 619-291-9543 +9
PAULA Anthony M 619-295-5469 7
SCHULMAN Steffany 619-686-9372 +9
WELBOURN T Edward 619-296-2796 8
WOODS J V 619-260-3667 +9
710
720 APARTMENTS
BAILEY Christopher 619-692-1780 +9
BAILEY Janine 619-692-1780 +9
BANKS Sean M 619-543-0767 +9
BARBER Stephen 619-296-8949 +9
BARBER Suzie 619-296-8949 +9
BAXTER Anna 619-491-0244 +9
BOHLING Alison 619-295-8944 +9
BRYCE W 619-688-9505 8
CHUDZINSKI Thomas P 619-297-6046 +9
★DEL MAR TRANSPORTATION 619-297-8686 +9
ENNOR Michael 619-543-9485 +9
ISLAS Margarita M 619-295-3762 +9
KELLY Patrick F 619-662-4210 +9
KNEZEVIC S 619-298-8732 +9
KWASNIEWSKI John C 619-296-0513 7
MCGOWAN Annette 619-296-9583 +9
MORSE Russell M 619-297-1745 2
RETTIG Kevin 619-295-6928 +9
RHONDA Roman M 619-220-4822 +9
ROWLEY Angel 619-295-8944 +9
STENCIL Brenda 619-296-0643 +9
UMSTEAD Beth 619-295-8534 +9
UMSTEAD Mike 619-295-8534 +9
WRIGHT Robert 619-296-9465 +9
720
750 ★RIVERFRONT RENTAL 619-299-1510 1
780 APARTMENTS
ALOMAR Darbass 619-574-1883 +9
BALICKI M A 619-299-9415 7
BOYLE Joseph M 619-294-7460 +9
CARR Aaron M 619-296-9225 8
DEWEESE Morris D 619-260-0863 2
DOTOLO Georgina 619-298-7131 +9
EVANS Brian P 619-297-8896 8
GIANNOTTI Louise 619-260-1979 +9
JONES Carisa 619-297-0954 +9
KAO Chia Ling 619-296-9728 +9
LINDEMANN Summer S 619-298-5266 +9
MCELROY David 619-299-6247 +9
PRVULOVIC Nenad 619-299-6203 5
RIPAIE Raymond 619-291-9069 +9
SAJED Kamran 619-296-4739 +9
SINGLETON E Freel 619-296-0970 4
UMLAND Brittany 619-295-6365 +9
WYATT Jerry R 619-294-7222 7
780
790 APARTMENTS
ANDEJANI Abdul 619-291-6405 +9
ANGULO Irma 619-542-8568 +9
ARIAS Maria Guadalupe 619-297-5761 +9
BUNDY Michael 619-291-8247 +9
CAREY P 619-291-4064 +9
GROAT M 619-291-3284 +9

CAMINO DE LA REINA 92108 CONT

HUNTER Kevin W 619-299-8592 +9
HUSAR John 619-683-2364 8
KAMEN S R 619-297-9787 8
KANE Scott 619-297-2728 +9
MALDONADO Marcela 619-291-2968 +9
MCGRATH Anthony 619-692-9938 8
MELENDEZ Alicia Aimee 619-692-8167 +9
MILEY Cathy 619-296-3187 +9
MILEY John 619-296-3187 +9
NEWPORT Anessa 619-291-3284 +9
NEWPORT Susan 619-291-3284 +9
PABICH George J 619-295-4894 +9
RICHARDSON Dale A 619-294-8586 8
SAREMI Tara 619-293-7230 +9
SEIGER H C 619-299-4729 +9
WILSON Douglas 619-293-9064 8
ZAKI Karima 619-299-6331 +9
790
824 XXXX OO
825 XXXX OO
891 ★KOO KOO ROO GOOD FOR YOU 619-299-2270 +9
★WESTFIELD DESIGN&CONSTRUCTION 619-296-6556 +9
X MISSION CENTER RD
910 XXXX OO
918 ERICKSON Gregory 619-295-6215 7
ERICKSON Tami 619-295-6215 7
SMITH Shirlee M 619-294-7190 7
922 SORIANO Dons T 619-294-3137 7
●SORIANO Martin S 619-294-3137 7
926 APARTMENTS
BERMAN Harvey 619-295-2308 7
BERMAN Harvey 619-295-0451 7
BERMAN Tracy 619-295-0451 7
HAGER Maryann 619-297-6546 8
HAGER Wayne 619-297-6546 8
JOHNSON Jeffery T 619-542-1075 7
JOHNSON Jeffery T 619-294-8241 6
PIKUL Gregory 619-298-3788 7
926
930 GOLGLAZIER Ray E SD 619-574-1650 7
MALVEY Geo E 619-299-4867 7
NUTTER Joseph 619-298-1650 7
SELKIRK James K Jr 619-461-0785 7
938 HARCHENKO T 619-291-4174 +9
942 BARRIOS Robert 619-294-2430 7
MORAGA Mary E 619-294-3207 7
MORAGA Tony J 619-294-3207 7
VINCENT Paul 619-296-8875 7
946 CHENG Michael 619-220-8328 7
COLETTA Joelle M 619-299-8843 7
STEWART Teddy 619-260-1354 8
950 GUITY Keykhosrow 619-220-0839 +9
954 CORK John 619-295-9078 8
JONES Dean E 619-299-7848 8
958 FARRAUTO Anthony 619-662-3508 +9
●VOLK Chuck 619-688-1014 +9
962 FACTOR Douglas 619-298-4324 8
FACTOR Kristin 619-298-4324 8
SALVATIERRA Conrado 619-295-7478 8
966 REICH Arleen 619-298-3907 8
●REICH Wilson 619-298-3907 8
970 MARTINEZ Marianne 619-295-1221 7
MARTINEZ Paul 619-295-7726 7
MARTINEZ Paul 619-295-1221 7
PANTICH Tom 619-291-9174 8
974 PALACIOS Don 619-299-2010 8
980 ★STROUDS 619-291-0026 7
1400 BUILDING
★ALWAYS TAN MISSION VALLEY 619-298-8266 6
★BRIDE'S GUIDE&PRTY PLNNNG PLCE 619-294-4466 6
★COPY CLUB 619-297-5900 6
★DOWNES DEE DEE 619-260-1363 4
★GOURMET BADGER RESTAURANT THE 619-299-1246 1
★HAIR UNLIMITED 619-299-6060 +9
★HOOTERS RESTAURANT 619-299-4668 5
★LASERCRAFT KRAKTRONIX 619-683-3211 +9
★LASERCRAFT SERVICES 858-467-1600 +9
★LIRA JUAN AYALA 619-298-9990
★MIRAGE HAIR STUDIO 619-692-3350
★NATIVIDE COMMUNICATIONS 619-298-7243 7
★NEEDLEWORKS THE 619-295-8505
★OLAN MILLS PORTRAIT STUDIOS 619-220-5515 6
★PEKING DYNASTY 619-298-4680 7
★PEKING PALACE 2 619-298-2181 +9
★VILLANOVA ROBERT 619-692-0750 8
1400
1530 ★AARON BROTHERS 619-542-0152 +9
★IN STYLE BEAUTY SUPPLY&SALON 619-297-9922 +9
★ZANY BRAINY 619-291-9500 8
1555 ★MACY'S MISSION VALLEY HOME STR 619-299-9811 8
1570 ★GLAMOUR SHOTS 619-299-5665 +9
★HOLD IT 619-295-6860 8
★WEAR TO BE 619-291-4988 +9
1620 ★COLLINS GENERAL CONTRACTORS 619-297-5224 8
★KABOODLES CARDS&GIFTS 619-260-1222 +9
★QUIZNO'S CLASSIC SUBS 619-543-0282 8
★SAMMY'S CA WOODFIRED PIZZA 619-298-8222 8
★STARBUCKS COFFEE 619-297-2497 8
1640 ★CROWN BOOKS 619-296-5578 8
1660 ★GROUP USA 619-296-4900 +9
★MIKASA HOME STORE 619-295-0110 8
★RENAISSANCE JEWELRS 619-260-0050 +9
★TUX CITY 619-291-4055 +9
X CAMINO DEL ESTE
1750 ★PANDA PANDA 619-542-0681 +9
★SAKS FIFTH AVENUE OUTLET 619-296-4896 8
1770 ★ON THE BORDER 619-209-3700 +9
1775 ★BANK AM SERVICE 858-452-8400 4
1880 ANDERSON Melanie 619-491-0644 +9
1950 APARTMENTS
BAUX Martha Alicia 619-296-2163 +9
BHAGATRAM W 619-295-0811 +9
GAY Alfred 619-295-8647 +9
GEHA Nadim 619-295-6567 8
GONZALEZ Gilbert 619-542-8458 +9
GRISWOLD Marilee C 619-291-9140 +9
HARRIS Paul E 619-299-2619 +9
HELBIG John 619-295-7427 8
HOLLOWAY Emmett 619-291-3150 +9
HOLMES Craig 619-299-7427 8
INGLIS Patrick L 619-692-1779 +9
KASHIWAGI Akira 619-298-6224 8
KELLY Michael B 619-294-3247 7
KHOO Min 619-299-2877 +9
MONTOYA John 619-220-8445 +9
NEHLS Arleen 619-220-0916 8

CAMINO DE LA REINA 92108 CONT

RICHARD Gayle 619-692-3304 +9
RICHARD Michael 619-692-3304 +9
SAITO Koji 619-294-2631 8
STUBERG Chris 619-296-2978 +9
WENDT Carl H 619-294-2267 8
1550
2020 APARTMENTS
ALFANO Anthony A 619-299-4784 +9
ALMAHMOUD Badr 619-291-9229 +9
AMENT Drew 619-295-8627 8
GIBSON Martina M 619-295-8384 +9
GIRVAN-Doyal Nancy 619-291-6498 +9
GRANOT Sherone G 619-293-0246 +9
KALLINGER Mathew J 619-291-4843 +9
KELLY Brandy 619-294-6552 8
KELLY Dennis 619-294-6552 8
KIMERER Kevin B 619-298-3303 +9
LAZZARO Gary L 619-294-8268 +9
MALONEY Todd 619-293-3497 +9
MASAKI Daniel H 619-542-8524 +9
NANCY G Doyel 619-291-2498 +9
NELSON R A 619-295-8580 8
★PAC MARKETING SERVICES 619-298-2988 +9
PHILLIPS Angela 619-491-0846 5
RICH Jason 619-297-7697 +9
RICH Kimberly 619-297-7697 +9
SHAHIDI Behzad 619-295-8611 3
STEWART George 619-295-1973 +9
VILLANUEVA Cheryl 619-294-6808 8
WAGNER Douglas 619-299-7210 +9
WEATHERS Osepia M 619-294-8629 8
WILSON Laura 619-295-3733 +9
XUE Xing Quan 619-692-1784 +9
2020
2050 APARTMENTS
ALZAABI Mohamed K 619-297-2292 +9
BAILEY Jennifer 619-295-7826 +9
BARMETTLER Brian D 619-688-9644 8
DANIET Vince E 619-297-9562 +9
DEERE P R 619-220-0432 +9
HODGES Jessica 619-297-3190 +9
IDZOJTIC J 619-574-0623 +9
LALLY Wm 619-461-0883 3
LARSEN L C 619-299-3366 +9
LARSEN R W 619-299-3366 +9
MEDEIROS Chris R 619-295-3825 +9
MESCUS Janet 619-298-0577 +9
MOESER Katie I 619-294-4480 +9
ODERLIN Josh 619-293-2161 +9
ODERLIN Matthew 619-293-7215 +9
ROBBINS Mary 619-296-4887 +9
ROBBINS Rob 619-296-4887 +9
ROGERS Edward C 619-297-2391 8
SALDANA Jennifer 619-260-1787 +9
SNIDEMAN Franc S 619-297-0477 +9
TANNER Kathryn C 619-295-7925 +9
TERAN Mario J 619-294-4497 8
WARNER Gloria G 619-298-2699 +9
2650
2075 ★HOGI YOGI 619-692-4334 6
★RUBIO'S RESTAURANTS INC 619-299-6502 6
2090 ★RIVER COLONY 619-299-1248 2
2150 APARTMENTS
BEARD Randy 619-298-6595 +9
BEAUCHAMP Joanne 619-298-6351 +9
DERISI Maria 619-298-6191 8
FERRARI David 619-298-5481 7
FRANNITA Dewi 619-299-4258 8
FRIMMER James L 619-294-9214 7
GULLON Alfeen 619-220-6672 7
GULLON Mike 619-220-6672 7
HICKOX Rhonda 619-295-9259 +9
KANE Alan M 619-291-4199 +9
KIRK Russell 619-294-9214 7
MARQUIS R Jim 619-295-2338 +9
MONALDI Aileen 619-295-6150 7
PINKHAM Eric D 619-491-9350 +9
SMALANSKAS Suzanne T 619-291-0344 8
2150
X CAMINO DEL RIO N
2220 APARTMENTS
BEZRUTCZYK Thomas M 619-297-8537 +9
CASANOVAS Carmen 619-542-0317 8
COVENSKY Jeff 619-294-6502 7
DOLLIS V 619-298-2165 +9
EPSTEIN Samuel 619-220-0144 6
GILBERT Douglas 619-298-1870 +9
GONZALEZ Jesus 619-298-9569 +9
HOWARD William M 619-692-9151 +9
JOHNSTON J 619-291-5848 +9
KAO Sheng Kai 619-298-8678 +9
KATSACOULAS N 619-291-3266 +9
KERL Leroy 619-497-0270 6
PHILLIPS Raymond H 619-297-4897 +9
SNYDER Kim 619-291-6939 8
SYDEN Deborah A 619-295-3854 +9
WILLIAMS Steve C 619-295-3277 +9
WOUN Doris 619-260-0888 +9
2220
2250 APARTMENTS
BIGBY Drew 619-298-5324 +9
BIGBY Robin 619-298-5324 +9
BYRNE Daniel 619-299-2752 +9
CRUTCHER Laura 619-298-8823 +9
HELCHINGER Franz 619-295-2582 +9
HUTCHISON Alex 619-295-2582 +9
O'Donnel Cornelius 619-692-9608 +9
ONEILL Lydia 619-293-7490 +9
SCOGGINS Cheryl 619-295-0425 +9
SHAHENIAN Shannon 619-298-4904 +9
STULAK Traci 619-295-3007 +9
SUMMERS E M 619-294-5969 +9
WOMACK Melanie 619-291-9209 +9
YILEIRIM Maruf 619-299-1411 8
2250
★ 204 BUS 335 RES 222 NEW
CAMINO DE LA SIESTA (98) 92108 SAN DIEGO
X CAMINO DEL RIO N
5030 BUILDING
★A I M FNCL CNSLTNG 619-298-5870 4
★ACCU DATA 619-294-3695 3
★ALEXANDER HAMILTON 619-298-5870 4
★BARDIN IAN A ATTY 619-908-3636 +9
★CALL DOCTOR MEDICAL GROUP INC 619-260-6300 +9
★CAPITAL PLUS FINANCIAL 619-209-4140 +9
★CASTIGLIONE A G CFP 619-291-7974 4
★COUNSLG PROACNSLTS 619-692-1922
★CROWN CITY COUNSELING 619-543-9084 6
★DIBOS JOSEPH T ATTY 619-497-1140 +9
★DRIVER BEVERLY J LAC 619-543-0488 +9
★DUKE CHARLES T ATTY 619-298-5806 6
★DUNNIGAN T J PHD 619-297-0055
★EASTON ROSALIE PHD 619-692-1922 8

CAMINO DE LA SIESTA 91945 CONT.

★EIDENT REALTY 619-291-8973 +9
★ELLIOTT&ASSOCIATES 619-296-2828 5
★ENGELMAN JANE LAW OFFICES OF 619-296-9799 8
★ERICSON LGHTNG DSGN 619-291-4423 5
★FICHENET 619-293-7557 5
★FINANCL PLNG CNSLTS 619-291-7974 4
★FLANNERY KATHRYN 619-296-3730 +9
★FOSTER DAN CFP 619-299-5870 6
★FOUNDATION OF HEALTH CHIRO CTR 619-295-5030 8
★GARDNER P MFCC PDD 619-692-1922
★GEORGEDES-SMALLW-OOD R MFCC 619-295-9466 6
★GRUPO UNIRADIO 619-688-2000 +9
★HAGENBURGER P MFCC 619-297-5701 4
★HAZELRIGG RISK MANAGEMENT SERV 619-209-3750 +9
★HIGGINS BEJAI MFCC 619-683-2150 7
★HOLBEN DONALD ATTY 619-220-5565
★HOLBEN&ROPER LAW 619-220-5555
★INTERSECURITIES INC 619-299-5870 4
★J MIN FAN LAC 619-542-1070 +9
★J N B TELECOM INC 619-293-3220 +9
★JACQUES JOAN LCSW 619-692-1922
★JARMAN DOUGLAS B CFP 619-291-7974 8
★KOHLER KOMPANY 619-298-5723
★LAFER BERNARD R ATTY 619-298-1969 8
★LEAK ROBERT T HHP 619-543-0488 +9
★LEBOY SALLY MFCC 619-692-1922 8
★LEGAL ASSISTANCE CENTER 619-298-1996 8
★LIFE USA 619-299-5870 4
★LIFESPAN PROGRAM 619-543-9059 6
★LOWENSTEIN MICHELE SACKS ATTY 619-298-6246 3
★MAIN STREAM FUNDING INC 619-574-1400 +9
★MCDANIEL ENGRG CO 619-692-1920 3
★MCGUINN MICHAEL D ATTY 619-291-5115 8
★MISSN VALLEY HAND THERAPY 619-297-8925 +9
★MITCHELL JOSEPH V 619-220-0190 +9
★NACHISON JON PHD 619-291-0773 0
★NAIDITCH BARRY S ATTY 619-542-8511 +9
★NAIDITCH FINANCIAL SERVICES 619-542-8511 +9
★OBRIEN GROUP THE 619-294-9730 4
★PARASHOS TOM ATTY 619-294-8406 4
★PENNIMAN JUDITH LCSW 619-293-3377 8
★PHYSICAL REHABILITATION NETWRK 619-297-8925 +9
★PIERIK JAMES CFP 619-291-7974 4
★PUGMIRE THAD S CFP 619-291-7974 8
★R T L HEALTH ENTERPRISES 619-543-0488 +9
★RARDIN PATRICK DC 619-295-5030 +9
★RELATIONSHIP ASSOCIATES 619-692-1922 +9
★RELTAIONSHIP ASSOCIATES 619-295-4509 +9
★ROPER DAVID ATTY 619-220-5555 4
★SAIPE MARK H PHD 619-297-0055
★SCHAEFER STEPEHN E LCSW 619-543-9084 6
★SCHNEIDER JAY LCSW 619-692-1922
★SD SPAN FOUNDATION 619-543-9059 7
★SD SPAN INC 619-543-9059 7
★SHARP DESIGN 619-220-4860 4
★SIMON WM R JR ATTY 619-294-8406
★SIMON&PARASHOS ATTY 619-294-8406
★SPAN PROGRAM 619-543-9059 7
★T Y LIN INTERNATIONAL 619-692-1920 +9
★TOLIN JASON ATTY AT LAW 619-220-8481 8
★TOW MICHELLE LAW OFFICE OF 619-296-0449 +9
★UCSD SPINE&JOINT CONDTNNG CTR 619-294-6088 8
★VANBUUREN KIMPER ENGINEERING 619-291-9980 6
★W M A CONSUMER SERVICES INC 619-220-8244 8
★W M A MORTGAGE SERVICES INC 619-220-4818 +9
★W M A SECURITIES 619-220-7188 8
★W M A SECURITIES 619-220-0819 +9
★W M A SECURITIES 619-220-0069 +9
★W M A SECURITIES INC 619-220-8211 8
★W M A SECURITIES INC 619-220-8202 8
★WILLIAMS RUTH E LCSW 619-542-1779 +9
★X E M O RADIO 85 619-497-0600 4
★YACKO RICHARD 619-291-4323 +9
5030
X CAMINO DE LA REINA
★ 87 BUS 0 RES 29 NEW
CAMINO DE LAS PALMAS 91945 LEMON GROVE
WEALTH CODE 4.0
X ILDICA
2104 XXXX OO
2105 XXXX OO
2112 XXXX OO
2113 ●NEGRETE Windy OO 8
2120 XXXX OO
2129 XXXX OO
X CALLE SUR
2137 ●HARRISON Robert A OO +9
2144 XXXX OO
2145 ●MARTINEZ Lupe OO 8
X CALLE NORTE
2152 ●ZOCH Robert OO 7
2153 RAMEY M J 619-469-5451
2160 LOVELESS Chiquita 619-698-4940
●LOVELESS Yolando 619-698-4940
2161 ●ALLEN A J 619-464-2564
2169 ●BUMANGLAG Danl 619-464-1942
2171 XXXX OO
2176 ●NELSON M S OO
2205 ●VOLKMANN Edward Rev 619-463-0057
2215 GARRIDO Chris 619-469-5719
2223 ●EUGENIO Modesta M OO 7
2231 ●LOWE Raymond E 619-464-7808 8
2239 XXXX OO
2240 ●TROUTMAN Louis 619-697-6663
2247 MARTINEZ Ruben D 619-589-7107 8
2248 XXXX OO

CAMINO DE LASPALMAS 91945 CONT.

2255 XXXX OO
2268 XXXX OO
X PALM
2316 ●KITZER Gary L 619-463-4068 2
2323 ●THREATT Marvin T 619-461-3743
2324 ●MARSH Edward W 619-462-0458 5
2331 ●SILVA Roberto 619-465-8289 1
2332 ●WOODS Gregory A OO 7
2339 XXXX OO
2340 XXXX OO
2347 ●LOFTIS V OO 8
2413 HAMPTON Lottie V 619-461-3221
2414 MCMURPHY Robert A 619-463-2376
2421 ●GARCIA Ana C OO +9
2422 SMITH Diane 619-466-8506 4
SMITH Mark 619-466-8506 4
2426 ●MILLER John E 619-466-9570
2437 ●GRAY Donald E 619-469-0119
2445 XXXX OO
2503 LEZAMA Octavio 619-464-7015 +9
2504 XXXX OO
2512 ●ROBINSON Mark E OO 7
2516 CLIMENSON E 619-460-2047
● CLIMENSON L 619-460-2047
2519 COLOSIMO Joyce 619-667-7006 +9
COLOSIMO Louis 619-667-7006 +9
2522 ●MARTINEZ P OO 8
2527 ●RICHARDS Karen L OO 7
2602 ●RASUL Jalil A OO +9
2605 XXXX OO
2610 MEAD Carmen R 619-466-6284 8
2626 ●MORROW Jerry M OO 8
2629 ●CDEBACA F L 619-697-7647
2637 GREEN Uyleses 619-462-3528
2642 ●JOHNSON Steven M OO 7
★ 0 BUS 59 RES 6 NEW
CAMINO DE LAS PIEDRAS 92019 EL CAJON
2925 ●KRALL Michael L OO 7
2951 ●TRUESDALE A B 619-442-5158 4
2963 ●HINRICHS S 619-441-2434 2
2967 ●FERGUSON Scott R 619-444-4477 6
FERGUSON Scott R 619-444-4411 6
2999 XXXX OO
3001 ●BAKER John S 619-447-1776 3
3013 OGLE Marlys 619-593-1229
OGLE Richard 619-593-1229
3051 ●TROCKI Robert P OO +9
3073 YOUNG Billi 619-440-8393
YOUNG Judy 619-440-8393
3099 NORMAN Chester 619-447-8975 +9
3113 ●WILLIAMS Jack E 619-588-8817 5
3149 THIEL Jennifer 619-588-6811
●THIEL Terry 619-588-6811
3161 SMITH Ellis C 619-447-5888 4
★SMITH MARY COATES INTR DESIGN 619-447-7808 5
3167 ●PATCHIN Theodore 619-442-8207 2
3175 REYNOLDS John O 619-579-9294 4
REYNOLDS John O 619-447-1763 4
3191 ●OCA Roberto M OO 7
3197 ●DENNIS Kenneth D 619-588-5789 5
★ 1 BUS 22 RES 2 NEW
CAMINO DE LAS SONRISA 92173 SAN YSIDRO
X AVENIDA DE LA MADRD
1839 ●MENDOZA Rosario 619-428-4854 8
1845 ●PACHECO Mario S OO 7
X CALLE DE LA ALIANZA
1857 ●PAREDES Alicia 619-428-4308
1863 XXXX OO
1869 XXXX OO
1875 XXXX OO
X CAMINO DE PROGRESS
★ 0 BUS 6 RES 0 NEW
CAMINO DEL CERRO GRANDE 91902 BONITA
WEALTH CODE 8.0
169 XXXX OO
X CALLE MESITA
179 ★DAVID YANTIS&SON YANTIS DAVID 619-479-3800 619-479-3800
YANTIS Glenn 619-479-0601
X CALLE ESCARPADA
205 ●PERKINS Jas E 619-479-5308
210 ●ESCOBEDO Victor T OO 7
215 CHACON Gerald 619-475-2118 8
CHACON Gerald 619-475-2119 8
225 XXXX OO
240 ●KILMAN Lynn 619-475-4569 7
245 ●RIEMER Robert H OO 7
250 ●GILLOW Geo B 619-479-7039
255 ROWLAND Jeff 619-479-1755 +9
260 ●RAHROVANI S E OO +9
270 MAUGERI J 619-479-3303
★MAUGERI SEBASTIAN 619-479-2100
★TUNA VENTURES INC 619-222-0318 8
285 SHIBUYA Yoshindo 619-479-5750
290 ●NOE David W 619-479-5139
X CAMINO ELEVADO
304 KRAKER Walt 619-475-5295 +9
●KRAKER Walter 619-475-8676
305 XXXX OO
315 XXXX OO
316 XXXX OO
★ 4 BUS 20 RES 3 NEW
CAMINO DEL COLLADO 92037 LA JOLLA
WEALTH CODE 9.0
X ELPASEO GRANDE
2105 XXXX OO
2151 ●HUNT Howard F 858-454-4529
X LAJOLLA SHORES DR
2201 WINEGARDNER J Robt 858-454-7817
2202 GARCIA Yolanda C 858-551-4538 7
2320 XXXX OO

CAMINO DEL COLLADO 92037 CONT

2335 PALMER Margo 858-459-5716 8
PALMER Tom 858-459-5716 8
2336 ANDERSON Ruth 858-454-5279 8
★ 0 BUS 8 RES 0 NEW
+CAMINO DEL ESTE (99) 92108 SAN DIEGO
2013 ★CAFFE APPASSIONATO 619-297-5050 +9
2017 ★PICK UP STIX 619-299-9793 +9
2019 ★PASTABRAVO 619-683-9201 +9
2025 ★BRIDES BY DEMETROIS 619-294-2575 +9
2027 ★BEAUTYREST MATTRESS CENTERS 619-293-0572 +9
★ 5 BUS 0 RES 5 NEW
+CAMINO DEL MESA (99) 91905 BOULEVARD
2690 MERCER Allan E 619-766-9040 +9
★ 0 BUS 1 RES 1 NEW
CAMINO DEL ORO 92037 LA JOLLA
WEALTH CODE 9 0
X AVENIDA DE LA PLAYA
8110 ★SEA LODGE ON LA JOLLA SHRS BCH 858-459-8271 8
★SEALODGE ON LA JOLLA SHRS BCH 858-459-8271 +9
★SHORES RESTAURANT 858-455-0600
8111 APARTMENTS
CRAWFORD Carol 858-456-9619 7
CRAWFORD Denis 858-456-9619 7
FRY Barbara 858-459-7120 +9
FRY Wes 858-459-7120 +9
GILBERT Betty M 858-459-7221
GILBERT Bruce 858-459-7221
HARRISON R H Dr 858-456-1064
LAVIN Joseph J 858-551-7842 8
MCCARTHY Robbie 858-459-9556
PERLMUTTER Lester 858-454-3725 0
PURNELL Charles G 858-551-0842 7
WILLIAMS Virginia L 858-459-9220
8111
8131 ●ELWAMY M S OO +9
8135 ★BALDUCCI James A OO +9
8143 FENDERSON George 858-459-5240
SCHELL Susan C 858-454-3584 8
8149 XXXX OO
8151 XXXX OO
8153 XXXX OO
X AVENUE VALLECITOS
8231 LAJOLLA WINDWRD SHR BALLINGER David 858-551-0672 4
BARRETT Janice 858-551-7586 7
BARRETT Thomas Beach 858-551-7586 7
BISHOP Jalisa C 858-456-9253 8
BUTLER Thomas A 858-459-4238 8
CHEATHAM Gerald 858-551-0790 7
CHEATHAM Sally 858-551-0790 7
HENDRICKSON Kelly 858-459-4921 2
INSULATOR Ken 858-454-2915 6
★LAJOLLA WINDWARD SHORES 858-454-2688
VASQUEZ Espandion Dean 858-456-7125 8
8231
8263 APARTMENTS
ANDERSON Whitney 858-454-1524
APPELBAUM Irving 858-454-8609
BEHREND Hugo 858-459-4779 7
BEHREND Joan 858-459-4779 7
CHEEVER Carl 858-459-4507 4
ENGELBERG Herman D 858-459-1006
FINGER Dorothy 858-456-1460
FINGER George 858-456-1460
GABRIEL P A 858-459-4068 6
GABRIEL P A 858-459-5059 6
GANNIS John 858-454-5180
GILLENWATER G 858-459-4607 4
GRIM F Arnold 858-459-6005 +9
HARTNETT Wm 858-459-8572
HENSLEY Jim 858-456-4638
HOLLADAY S 858-459-6884 0
JACOBS Joan 858-551-8602 7
JACOBS Manuel 858-551-8602 7
KAPLAN Andrew 858-454-6754 3
KEPNER Frank B 858-459-5366
KEPNER Geraws 858-459-5366
KISTLER Philip S 858-454-7604
KISTLER Willie 858-454-7604
LOWENFIELD W M 858-459-6515
LYON Russ A Jr 858-454-9213
MANVILLE Richard Dr 858-456-0216
MCCOLL H Stuart 858-454-9958
PHILLIPS Helen 858-459-6942
POHL Stanley 858-454-5712
STUCKEY Jay C Jr 858-459-0931
SZALAY Stephen J 858-459-5017
VANBUSKIRK Richard 858-456-0443
VANDENBURGH J 858-459-8498
WARE Randie W 858-456-4629 8
8263
8277 XXXX OO
8279 GOODING Justin M 858-459-0129 +9
★PADULA ENTERPRISE 858-551-8850 6
PADULA Ted 858-454-6905 6
PADULA Ted 858-454-8514 +9
PADULA Vicki 858-454-6905 6
PADULA Vicki 858-454-8514 +9
8281 XXXX OO
8285 MORROW John E 858-459-1373
X CALLE FRESCOTA
8305 DUFFIN Doris 858-454-3827 +9
REED Nancy 858-454-3827 7
8315 ●DAY Julian OO +9
8319 ●MENUCK L 858-456-7964 4
MENUCK L 858-456-9143 +9
X ELPASEO GRANDE
8416 ●DEANE D OO +9
8441 HALL Richard L MD 858-459-8660 4
X PASEO DEL OCASO
★ 5 BUS 78 RES 13 NEW
CAMINO DE LOS AVES (92) 91901 ALPINE
WEALTH CODE 3.0
2506 ●CHELETTE Daron OO 7

COPYRIGHT HAINES & CO., INC. INFORMATION ON THIS PAGE MAY NOT BE KEYPUNCHED, ENTERED INTO A COMPUTER OR PHOTOCOPIED, IN ANY MANNER WHATSOEVER EXCEPT AS AUTHORIZED IN WRITING BY HAINES & CO., INC.

TP	Adjoining	Source
-	✓	Haines & Company

Camino Del Rio South 2000

CAMINO DEL RIO N 92108 CONT

3550 BUILDING
- ★ATTORNEY CHERYL K DALY 619-521-5700 +9
- ★BURNS BUSH&DAWE ATTY AT LAW 619-624-2342 5
- ★C E R E S 619-584-3555 +9
- ★COMPETITIVE EDGE 619-584-4000 0
- ★DALY CHERYL K ATTY 619-521-5700
- ★DURNING KATHLEEN PHD 619-281-5521 6
- ★EDGEWISE SOLUTIONS 619-283-1825 7
- ★EMERY JAYANA PHD 619-281-5521 6
- ★HILMEN REALTY 619-282-2224 +9
- ★HILMEN RICHARD T JR LAW OFFICE 619-282-2224 +9
- ★HIRSCH&COMPANY 619-563-4545 4
- ★KELLEY TIMOTHY D APC 619-285-1595 +9
- ★LEGAL TECHNOLOGIES 619-624-2344 5
- ★MASARJOHNSTON ADVRTSG&DESIGN 619-281-3484 7
- ★MCDEVITT D ATTY 619-285-9125
- ★RUDENBERG MURRAY PHD 858-509-7575 +9
- ★SD ASSOCIATES INC 619-283-7800 4
- ★SD PATHOLOGIST MEDICAL GROUP 619-283-1114 8
- ★SOFT-PAK 619-283-2338 +9
- ★UNIVRSL SYSTEM INC 619-285-9420 8
- ★VANDENBURGH KATHY PHD 619-281-5521 +9
- ★VERNON GERALD PHD 619-281-5521 6
- ★WEINBERG MARSHA S LCSW 619-281-5521 7

3550

3570 ★CUFFARO APPRSL SVS 619-281-5500 5
- ★FIRST AMER APPRAISAL SERVICES 619-281-5500 7
- ★GREAT AM INS LAWYER'S 619-282-9929 5
- ★GREAT AMER INSURANCE LWYR LBLT 619-282-9929 5
- ★HINSHAW A D ASSOCTS 619-280-2264 2
- ★KIDNEY FOUNDATION OF SO CA 619-521-5878 +9
- ★NATL KIDNEY FOUNDATION SO CA 619-521-5878 +9
- ★NEVINS LEWBEL PROPERTY MNG 619-624-9357 6
- ★SUNNY'S DELI 619-563-6644 8
- ★TRAMMELL CROW 619-624-2727 4

3590 XXXX OO

3636 ★CENTURY ESCROWL 619-624-2880 4
- ★CORNERSTONE MORTGAGE CORP 619-280-0655 5
- ★HOPE GOYETTE HOME LOANS 619-284-4812 +9
- ★LOGOS TO GO 619-281-9399 8
- ★SD BIOHEALTH 619-521-5850 8
- ★SD INSURANCE TEMPS 619-528-9434 8
- ★SHAPIRO MICHAEL CPA 619-280-9400 2
- ★SHAPIRO RON CPA 619-282-7668
- ★SHAPIRO&CO CPA 619-282-7668
- ★TRANSCRIPTIONS LTD 619-641-6400 8

3638 BUILDING
- ★AUTOMTD BUSINESS SERVICES INC 619-640-4670 +9
- ★BASIE ROBERT H A PRO CORP 619-280-3000 6
- ★BASIE&FRITZ PRTNRSHP PRO CORPS 619-280-3000 6
- ★BROGAN JAMES R 619-584-0439 2
- ★CLARK ANTHONY W CFP 619-584-0708 5
- ★DILLON COMPANY THE 619-584-0451
- ★DIVORCE ASSOCIATES 619-280-3000 6
- ★FRITZ JEFFREY C APC 619-280-3000 7
- ★GAZAWAY BETTY MFCC 619-282-4600 0
- ★HANOVER FNCL SRVS 619-584-0418
- ★LUCIANO MARK J PHD 619-282-4600
- ★MISSN VLY CNSLG ASO 619-282-4600
- ★PRATHER CALVIN LCS 619-282-4600 1
- ★ROCKWELL FINANCIAL GROUP 619-563-7500 +9
- ★SOUTHRN CA SURVERY 619-563-2888 1
- ★ZABRISKIE DOUGLAS L MA MFCC 619-624-9668 8

3638

3640 XXXX OO

3737 XXXX OO

3830 XXXX OO

3838 BUILDING
- ★A D A FINANCIAL INC 619-282-7661
- ★ALEXANDER GEORGE CLU CHFC 619-281-6509 7
- ★ARNOLD JOHN CPA 619-284-4782 1
- ★AXNET INC 619-528-2700 7
- ★B M A FINANCIAL SERVICES 619-284-8891 +9
- ★BARRON WINDSOR INC 619-284-4774 1
- ★BLITZ EDWARD CPA 619-283-5534
- ★BLITZ LEE&COMPANY 619-283-5534
- ★BUA CARMINE J ATTY 619-280-8000
- ★CHURCHILL MORTGAGE SAN DIEGO 619-563-2000 6
- ★COORDINATED BENEFTS 619-624-6500 4
- ★COORDINATED CONSULTING GROUP 619-624-9599 8
- ★CORPORATE CUTS 619-521-2602 +9
- ★CORRAO GROUP THE 619-624-2020 5
- ★CUNDIFF GARY MFCC 619-280-3430 6
- ★FAGEN/JOHNSON BRENDA 619-584-6400 3
- ★FAMILY CONSULTTN SV 619-280-3430 0
- ★G M H ASSOCS ARCH 619-285-9885 4
- ★GOLDBLATT S L CPA 619-283-1011 2
- ★GRIFFIN DOUGLAS CPA 619-284-9953 4
- ★HARTLEY GEORGE M 619-285-9885 4
- ★HELANDER DAN 619-516-4356 8
- ★HOPWOOD&ASSOCIATES 619-641-3253 6
- ★INSURANCE BROKERS&AGENTS 619-284-4425 7
- ★INTL CONCERTS 619-280-8687 1
- ★J B R ASSOCIATES 619-281-5591 4
- ★K TRAVEL 619-282-9823 4
- ★KAHALA TRAVEL 619-282-8300
- ★KELLY GERALD A INSURANCE 619-281-0633 7
- ★KELLY NORTHRUP ASSOCIATES 619-281-0633 7
- ★KEMPA ROBERT 619-584-6400 3
- ★LAMPERT M CONSTR 858-484-2025 6
- ★LAMPERT M CONSTR CO 760-480-9082 6
- ★LAMPERT M CONSTR CO 619-285-9222 1
- ★LAMPERT MURRAY CONSTRUCTION 760-436-3033 2
- ★LEE MICHAEL CPA 619-283-5534
- ★LEE R E INC 619-281-1440
- ★LENELL KAREN J MA 619-280-3430 1
- ★MACCULLOUGH BROWN ASSOCTS FCSI 619-521-1414 7

CAMINO DEL RIO N 92108 CONT

- ★MCCLELLAND K TRAVEL 619-282-9823 3
- ★MCGOYNE MARY 619-584-6400
- ★MERIDIAN CAPITAL PARTNERS 619-280-5400 8
- ★MOORE TERRY D 619-584-6400 3
- ★MORGAN TAX SERVICE 619-521-9929 +9
- ★MORTGAGE PARTNERS OF MSSN VLY 619-281-5591 4
- ★MURRAY LAMPERT CONSTRUCTION 760-436-3033 6
- ★MURRAY LAMPERT CONSTRUCTION 619-285-9222 6
- ★OLSON G KEITH PHD 619-280-3430 0
- ★OLSON MEDIATION 619-282-2001 8
- ★P E N C O I I A DIVISION 619-584-2111 6
- ★PAC COMPANIES 619-280-8282 +9
- ★PACIFICA MORTGAGE-MISSION VLY 619-521-2011 +9
- ★QUALIFUND FINANCIAL 619-516-4270 8
- ★REILLY PAT 619-584-6400
- ★RENNER KATHY 619-584-6400 3
- ★SHEETZ ROYCE 619-584-6400
- ★SHOWLEY ARCHAMBAULT ALEXANDER 619-281-6509 5
- ★SIM JAMES H 619-584-6400
- ★SOUTHRN CA COMPUTER SERVICES 619-563-9454 7
- ★TERRACE DELI 619-281-7732
- ★TITAN VALUE EQUITIES GROUP INC 619-624-0337 5
- ★TROPIO TODD T 619-584-6400 3
- ★WESTLAND AUTOMATION 619-584-6400
- ★WESTLAND INSURANCE 619-584-6400

3838

4232 ★QUICKI 10-MINUTE OIL CHANGE 619-563-8223 2

4240 XXXX OO

4242 BUILDING
- ★AMER HEARING AID CT 619-563-1101
- ★B M C COMMNCTNS 619-528-8363 4
- ★BRIDAL&TUXEDO 619-281-1717 8
- ★CARTEMPS USA 619-588-9066 +9
- ★DAHLBERG HEARING AID 619-563-1101
- ★DRESS TO IMPRESS 619-528-8797 0
- ★F T D MEMBER FLORISTS 619-584-8984 3
- ★FARACES TAILORING 619-282-0300 1
- ★HOT JAVA COFFEE CO 619-563-0930 4
- ★IMPACT REPROGRAPHICS&DESIGN CT 619-281-9888 7
- ★MIRACLE-EAR CENTERS 619-563-1101
- ★MOLLY MALLOYS FLRL 619-584-8984
- ★MR C'S RESALE CLOTHIERS FOR MN 619-528-8738 7
- ★ONLINE DATALINK 619-584-9139 +9
- ★OSAKA JAPANESE FOOD 619-283-6844 2
- ★PAGERS PLUS 619-528-8363 5
- ★PHOTO IMAGING CENTER 619-282-8141 +9
- ★REMEDY INTELLIGENT STAFFING 619-283-5801
- ★ROYAL TOUCH DRY CLN 619-624-0989 3
- ★TALEBAN SASSON DMD 619-640-3400 +9
- ★TOGO'S EATERY 619-516-0010 +9
- ★TUESDAY MORNING 619-283-7203 4

4242

4252 ★CHILIS GRILL&BAR 619-280-7996

4262 ★TACO BELL 619-281-0150

4282 ★BODY BEAUTFL CR WSH 619-563-5566
- ★MOBIL OIL CORP 619-563-5566 0

★ 637 BUS 20 RES 133 NEW

CAMINO DEL RIO S 92108 SAN DIEGO

WEALTH CODE 3.0

MISSION VALLEY AREA

403 ★FRIDAYS 619-297-8443
- ★T G I FRIDAYS 619-297-8443 5

404 BUILDING
- ★ANDERSON DAVID C LAW OFC OF 619-220-8688 5
- ★ASSOCTD GEN CONTRS 619-683-2101 5
- ★CERIDIAN EMPLYR SVS 619-574-7400 5
- ★COHART PRODUCTS INC 619-293-0204 6
- ★MAXAM WM J ATTY 619-220-8666 5
- ★POLYCOMP ADMIN SRVS 619-683-2030 5
- ★PREFERRED EMPLOYERS INS CO 619-688-3900 +9
- ★RESORT COMMUNICATIONS INC 619-683-2470 +9
- ★STRAZZERI JOSEPH ATTY 619-220-8288 +9
- ★SYMITAR SYSTEMS INC 619-542-6700 8
- ★ULTRA MEDICAL CAREHOME HEALTH 619-220-5580 8
- ★WHEATCROFT COMPANY 619-291-8002
- ★WILLIAM WILSON&ASSOCIATES 619-291-9010 8
- ★XEROX CORPORATION 619-574-1000

404

405 ★BALLY TOTAL FITNESS 619-287-6062 1
- ★SURF CITY SQUEEZE 619-692-1412 5

407 ★OLLIE O AUXN FREE 619-692-9300

409 BUILDING
- ★ADVERTSNG GROUP THE 619-542-0186 +9
- ★APPLIED RISK MNG 619-294-2178
- ★B Y C O INSURANCE SERVICES 619-294-8500 8
- ★BORGIA ANDY CLU INSURANCE SERV 619-294-8500
- ★CELL MARY C MFCC 619-692-0244 5
- ★CREATIVE MEDIA CONCEPTS 619-294-8088 6
- ★DIGITAL VIDEO 619-683-2637 5
- ★EQUITY PLUS INC 619-260-3596 +9
- ★FITNESS REWARD LIFE INSURANCE 619-294-8500
- ★HEFFLER CO INC 619-688-7810 7
- ★MISSN VLY CROSSRDS 619-220-0350 4
- ★PANORAMA TRAVEL 619-299-3301 8
- ★PETER LOWE'S SUCCESS 1997 619-692-9094 8

CAMINO DEL RIO S 92108 CONT

- ★PICTURE PERFECT INTERNATIONAL 619-220-6831 +9
- ★PROFSNL RESOURCE ENTPRS INC 619-293-4600 8
- ★STAFFPRO INC 619-294-3990 3
- ★TELESIS INC 619-497-0193 3
- ★WALTER REITA T DR 619-295-0050 5
- ★YACKER DANIEL CLU 619-294-8500

409

411 BUILDING
- ★ACTION LEGAL CENTER 619-295-1212 8
- ★AFFORDABLE BANKRUPTCY&DIVORCE 619-299-4616 8
- ★ALL SERVICE LEGAL CENTER 619-296-4004 8
- ★AMERIHERITAGE PACIFIC BANKCARD 619-574-6500 8
- ★AMPAC 619-574-6500 8
- ★COMMERCL CREDIT REPORTS 619-543-1233 8
- ★COSMOS HAIR STUDIO 619-297-1414 5
- ★DOCUMENT IMAGING SERVICE CORP 619-296-3472 +9
- ★EDUCATION FOR EXCELLENCE 619-220-8294 +9
- ★FIRSTAT NURSING SERVICES 619-220-7600 8
- ★KIA INC 619-285-7888 4
- ★L L D INC 619-296-9655 8
- ★MCFARLAND ROBERT L ATTY 619-299-5988 8
- ★MISSN TAN 619-542-0391 0
- ★SAFEGUARD HEALTH PLANS INC 619-291-0431 6
- ★SD PARALEGAL SERVICES 619-296-7600 8
- ★TAN 4 LESS 619-542-0391

411

425 OAKWOOD APTS
- BROWN Tylar 619-291-3149 +9
- CASWELL Mathew 619-296-3656 +9
- CHOATE Chris L 619-688-3036 +9
- DAVIS Aubray 619-299-5740 8
- DESIGN STUDIO 1 619-497-6919 4
- DESIGN STUDIO 1 619-497-6966 5
- GUARD Yogaraj K 619-543-9642 8
- JUST HONEYMOONS TRAVEL AGENCY 619-497-6898 7
- MASPANTAY Arlo 619-298-0588 +9
- MANGAN Tom 619-297-0900 7
- NICHOLS John J 619-297-2599 +9
- OAKWOOD APARTMENTS 619-497-6900 5
- OAKWOOD MISSION VALLEY APTS 619-497-6900 5
- RUBIO Sergio 619-291-3234 +9
- TURNER Kimberly 619-297-0900 7

425

438 BUILDING
- ALLSTATE INS SALES 619-298-2669 4
- CA NEUROPSYCHOLOGICAL INST 619-297-9421 8
- COURTESY MORTGAGE COMPANY 619-296-5881 8
- DUPLER JOHN W PHD 619-297-9421 +9
- E C C S INC 619-291-8332 7
- EXECUTIVE CREDIT&COLLECTION SV 619-291-8332 7
- GAINSBOROUGH INTERNATIONAL 619-297-7356 6
- GREEN JOHN 619-296-2669 5
- HEALTH FORCE 619-299-5516 4
- K&K PUBLISHING 619-299-6121 0
- PREMIER OFFICE SYSTEMS 619-582-4960 +9
- PSIFAX 619-297-9440 8
- PSYCHSERVICES 619-297-9424 8
- RYAN MICHELLE 619-298-2669 5
- SD BRIDE&GROOM 619-299-6121
- SD MODEL MANAGEMENT 619-296-3422 8
- SD MODEL MANAGEMENT 619-298-1018 8
- SD MODEL MANAGEMENT 619-296-2373 8
- SD THIS WEEK 619-299-6121
- SNAPP&ASSOCTS INS SERVICES INC 619-908-3100 +9
- SWANSON AND GIESER 619-696-6100 3
- THOMPSON MCQUEEN AGENCY 619-295-9935
- THOFINTON FRANK ASSOCIATES 619-291-8332 7
- TRANSAM OCCDNTL INS 619-295-9935
- TRIDENT INVESTIGATIVE SRVS INC 619-291-8332 8
- TRIDENT TRADING CO 619-291-6216 8
- WELLS MARY B 619-296-7555
- WILLIS CORROON ADMIN SERVICES 619-299-7821 7

438

444 BUILDING
- BLUM ALAN M DC 619-688-0090 1
- COMNTY RESEARCH FOUNDATION 619-291-8541 +9
- COMNTY RSRCH FNDTN 619-296-9500 3
- CURRY PRICE COURT 619-291-2800 7
- FOCUS 619-291-4534 6
- PSYCHOLOGICAL SERVICES
- HANS' TAILORING 619-291-3381 8
- MISSN CT COPY 619-291-9161
- MORTGAGE PARTNERS 619-497-5402 7
- PRESLEY FINANCIAL 619-543-1000 8
- SMITH Scott A OO +9
- SUNCARE RESPIRATORY SERVS INC 619-291-1446 +9
- UNITD HANSEL INC 619-293-3013 7

444

445 ★EL TORITO MEXICAN REST&CANTINA 619-296-6154

477 ★BENIHANA 619-298-4666

480 BUILDING
- ★ADCOCK R H 619-281-2522 8
- ★ASSOCTD EMER PHYSCN 619-299-4770
- ★BABBITT EDWARD J LAW OFFICES 619-543-1789 8
- ★BROWN MICHAEL J LAW OFFICES OF 619-543-1770 8
- ★EMERGENCY MNG SYSTM 619-298-4771 5
- ★FINANCIALLY FIT TEACHERS 619-298-3733 +9
- ★FINANCL BLUEPRINTS 619-296-3779 7
- ★HOGUE MICHAEL JON&ASSOCIATES 619-294-7666 8
- ★JEFF C SWARTZLANDER 619-260-3060 8

CAMINO DEL RIO S 92108 CONT

- ★KENT ROBERT ATTY 619-543-9977 7
- ★KILIAN PATRICK 619-543-1399 7
- ★LINSCOPRIVATE LEDGER CORP 619-543-1399 7
- ★MIHOS MICHAEL CONSTRUCTION INC 619-299-1480 +9
- ★PROFSNL TRADE SHOWS INC 619-542-8540 +9
- ★SALUDOS HISPANOS 619-298-1380 +9
- ★STENNES RICHARD MD 619-299-4770 5
- ★T R I NATIONAL DVLP CORP 619-718-6370 +9
- ★T R I NATIONAL DVLP CORP 619-718-6330 +9
- ★TELECARE 619-683-3495 7
- ★U S A A LIFE INS BRANCH OFFICE 619-298-4539

480

499 XXXX OO

611 XXXX OO

614 XXXX OO

631 ★COMFORT SUITES 619-294-3444

635 ★G E M M A R INVESTMENT RL EST 619-574-8034 +9

641 ★BUDGET MOTEL OF AMERICA 619-295-6886 8
- ★RAMADA LIMITED&SUITES 619-295-6886 +9
- ★COLLISON CENTER 619-291-5504 7
- ★DAEWOO MOTOR AMERICA INC 619-299-8882 +9
- ★M 2 COLLISON CENTER 619-291-5504 8
- ★SOUTHRN CA COLLISON CENTER 619-291-5504 7

777

801 XXXX OO

881 XXXX OO

887 XXXX OO

X GLASOE LN

901 ★HILTON HOTEL SN DGO 619-543-9000 2
- ★INTL AUDIO VISUAL SERVICES 619-574-7891 +9
- ★PADRES PUB 619-543-9000 2
- ★SD MISN VLY HILTON 619-543-9000 3

911 ★HAYAMA RESTAURANT 619-692-1152 5

915 ★MCBRIDE'S MISSION VALLEY AM PM 619-291-1945

967 ★LOVES BARBECUE REST 619-297-0196

1001 XXXX OO

1011 BUILDING
- ★AMER IMMIGRATION AND VISAS 619-291-2224 +9
- ★BENEFIT LAND TITLE 619-220-7660 4
- ★BRITISH AIRWAY AUTH TICKET AG 619-294-2444 8
- ★CASABLANCAS JOHN MOULNG&CAREER 619-299-7200 4
- ★COMBS MICHAEL H CPA 619-294-7072 1
- ★CONNOISSEUR CONSOLIDATORS 619-294-2444 8
- ★COTTRELL TR TRAVEL 619-220-7597 7
- ★FITZGERALD GARY CPA 619-543-1296
- ★FITZGERALD&COMPANY 619-683-3110 +9
- ★HOSAKA NAGEL&CO CPA 619-543-9702
- ★HOSAKA ROY T 619-543-9702
- ★IDEAL DBA TMG 619-299-7791 +9
- ★IMBRO CLIFFORD ATTY 619-233-9995 +9
- ★ISLE OF MAN TOURISM 619-294-2444 8
- ★JAMES F HERREN CPA 619-291-0100 +9
- ★JOHN CASABLANCAS CT 619-299-7200 4
- ★LAW OFC OF KEVIN TURNER 619-296-1500 7
- ★LAW OFC OF MURRAY HILTS-TMG 619-688-1174 +9
- ★LINCOLN FINANCIAL SERVICES 619-497-5220 6
- ★LOGAN THROOP&CO 619-574-1553
- ★MED-CARE ADVANTAGE 619-543-9891 +9
- ★NAGEL JAMES C 619-543-9702
- ★QUESTECH INC 619-692-4400 1
- ★SCHWARZ VENTURA&ASC 619-692-1040 5
- ★SD CO APT ASCTN 619-297-1000 5
- ★SHOCKEY&ASSOCIATES 619-291-1272 2
- ★STUART NANCY CPA 619-294-7360 7
- ★THAYER LISA M CPA 619-296-8800 7
- ★TRAYER CONNOISSEUR 619-294-2444 6
- ★TURNER KEVIN ATTORNEY 619-296-1500 7
- ★US CONGRESS BILBRAY 619-291-1430 5
- ★WHITMAN JAMES D CPA 619-294-6615 8
- ★WOOD B DAVID CPA 619-296-1041 5
- ★1ST RATE HOME LOAN 619-686-6111 +9

1011

1031 XXXX OO

1065 ★DENNYS RESTAURANT 619-295-4676

1075 ★DON PERRY&CO 619-491-0113 1
- ★MISSN VLY MDCL CLNC 619-295-3355
- ★MISSN VLY PHYSICAL 619-491-0113 0
- ★PLANNED PARENTHOOD 619-683-7538 5
- ★PLANNED PARENTHOOD 619-683-7526 5
- ★PLANNED PARENTHOOD 619-226-7526 +9
- ★POHL LAWRENCE S 619-295-3355 1

1081 BUILDING

222 ★A S A P PUBLISHING 619-297-2727 2
- ★AMER CONTRACTORS INDEMNITY CO 619-297-2900 6
- ★AMER FEDERATN TEACHERS 1931 619-688-5877 8
- ★APPLIED FNCL CNCPTS 619-295-4866 3
- ★BANK UNITED SECONDARY MRKTNG 619-291-1996 8
- ★BENEFIT ALLNCE INS 619-291-9997 2
- ★BIG PLAY SPORTS 619-299-6650 +9
- ★BINDERY SYSTEMS 619-298-0984 4
- ★BUYERS CHOICE RLTY 619-497-0400 2
- ★BUYERS HOME&LN RLTY 619-295-7651 4
- ★C M S CONSULTING 619-692-1870 +9
- ★CENTER FOR MEDICAL ETHICS 619-296-7268 3
- ★CHICAGO TITLE CREDIT SERVS INC 619-294-2821 8
- ★CONNEY ASSNS INST 619-299-1376 5
- ★GEOFON INC 619-683-7466 6
- ★GJEMRE KARSTEN CFP 619-295-4866 2
- ★GOLD CROWN MORTGAGE INC 619-298-9216 6
- ★HAMLIN PROPERTIES 619-692-9496 3
- ★HOME PLACEMENT COUNSELING CNTR 619-220-0055 4
- ★LEAHY JERRY M ATTY 619-296-0177 6
- ★LEIMAN&ASSOCS INC 619-295-9598 3
- ★LIRAL EAHY PATRICIA 619-296-0180 6
- ★LORD&GLADDEN 619-294-8720 +9

CAMINO DEL RIO S 92108 CONT

- ★MACY JAMES A LAW OFFICES OF 619-293-7644 8
- ★MCGUIGAN WM&ASSOC 619-260-0004 1
- ★MISSN CT OFC SUITES 619-296-7236 1
- ★MISSN VIEW MORTGAGE 619-299-8804 3
- ★MITCHELL ARTHUR&ASSOCIATES 619-682-5272 7
- ★PETERSON PAUL INS 619-291-0706 +9
- ★POST REALITY 619-299-7678 +9
- ★POWER TEMPS 619-692-3320 6
- ★POWERTEMPS 619-692-3320 6
- ★PROCESSING BY KIRSTEN 619-294-4598 8
- ★RESTAURANT BROKERS 619-297-7000
- ★ROBINSON INVST PROP 619-293-7205
- ★ROYAL ALLIANCE ASC 619-295-4866 3
- ★S K FINANCIAL 619-682-3818 6
- ★SD INVESTMENT BRKRS 619-297-9900 5
- ★SOUTHWST FUN PACK VACATIONS 619-683-3160 +9
- ★STEWART NATIONAL MRTG CO INC 619-295-8131 8
- ★SUMMIT PROPERTY INC 619-296-7232 1
- ★SUNRISE TECHNOLOGIES INC 619-220-0112 +9
- ★TRI STAR MRTG INC 619-291-3006
- ★7-11 FRANCHISE OWNERS ASSOC 619-291-1899 +9

1081

1085 XXXX OO

1111 ★WENDYS HAMBURGERS 619-291-9815

1201 XXXX OO

1231 ★FURNITURE SHOWCASE INC 619-297-8000 +9

1233 ★AMER ORGAN SERVICE 619-298-0213 6
- ★BENJAMIN ED&SONS 619-298-3000
- ★BENJAMIN JEWELERS 619-298-3900
- ★BRIDAL VEIL&TUXEDO 619-295-1588 3
- ★GULBRANSEN ORGAN SERVICE 619-298-0213 6
- ★PIANO EXCHANGE 619-298-5313 6
- ★PREMIER TUX 619-291-9423 8
- ★TUXEDOS INTL 619-295-1970 3

1245 XXXX OO

1257 BUILDING
- ★BEAU MONDE 619-297-1663
- ★DIAZ VICTORIA HAIR STYLIST 619-574-1122 +9
- ★ELECTROLYSIS BY L LEARN RE 619-574-0294
- ★HUBBARD MELANI BEAU MONDE SLN 619-291-7632 +9
- ★INGRID AT BEAU MONDE SALON 619-297-7693 8
- ★JEWELL GARDEN 619-260-1141
- ★LEARN LESLIE RE 619-574-0294
- ★LOEB LISA HAIR DESIGNER 619-297-9278 8
- ★RHONDA AT BEAU MONDE 619-297-1165 7
- ★VARGAS LAURA NAILS 619-297-6079 8
- ★WANDA'S PLACE 619-291-1907 +9
- ★WICKING STEPHEN 619-297-1660 +9

1257

1279 ★CA BRIDAL CO 619-295-0820 8
- ★TUX SHOP 619-295-0820 +9

1299 XXXX OO

1333 BUILDING
- ★COURT REPORTING INSTITUTE 619-294-5700 4
- ★EAI HEALTHCARE STAFFING SOLUTN 619-299-9104 +9
- ★ENTERPRISE RENT-A-CAR 619-260-1505 3
- ★GOLDEN ST DENTAL SV 619-291-8671
- ★JAFFE BERNARD 619-299-5255 3
- ★LANDMARK FINANCIAL INC 619-491-0196 +9
- ★METRO MORTGAGE 619-688-0310 +9
- ★REALTY EXECUTIVES METRO 619-688-0300 +9
- ★SMILECARE DENTAL GROUP 619-260-4990 6
- ★SOUTH COAST AUTO INS MARKETING 619-686-2727 6
- ★T C EXPRESS 619-294-4442 +9
- ★WILLARD INS AGENCY 619-298-8551

1333

1431 XXXX OO

1433 ★INTERMEZZO 619-260-0111
- ★RADDISON 619-260-0111
- ★RADISSON HOTEL SD 619-260-0111
- ★SWEETWTR RESTAURANT 619-260-0111
- ★SWEETWTRS AT RADSSN 619-260-0111

1441 ★BROWN MARVIN K CADILLAC BUICK 619-291-2045 6
- ★BROWN MARVIN K CADILLAC BUICK 619-291-2040
- ★BROWN MARVIN K CADILLAC BUICK 619-291-4202 6
- ★CLEAN AIR TRANSPORTATION 619-291-2040 6
- ★ELECTRIC BICYCLE CO 619-291-2040 6
- ★ENTERPRISE RENT-A-CAR 619-291-9633 8
- ★J EMERY ADVERTISING 619-291-2040 0
- ★MARVIN K BROWN INC 619-291-2040
- ★MARVIN K BROWN MFCC 619-291-4202
- ★MARVIN K BROWN SLS MFCC 619-291-2046

1451 XXXX OO

1461 ★CUSH USED CARS 619-296-9686 6

1525 XXXX OO

1545 ★HINE MAZADA SERVICE DEPARTMENT 619-291-3244
- ★HINE PONTIAC MAZDA 619-297-4251
- ★HINE PONTIAC MAZDA BODY SHOP 619-295-4502
- ★HINE PONTIAC PARTS 619-297-1061
- ★HINE PONTIAC SERV 619-291-3244
- ★HINE PONTIAC USED 619-297-4257
- ★JOHN HINE PONTIAC 619-297-4257 4
- ★JOHN HINE PONTIAC 619-297-1061 4
- ★JOHN HINE PONTIAC 619-297-4251

1551 XXXX OO

1675 XXXX OO

1895 BUILDING
- ★GAUGHEN PETER CO 619-297-3957 6
- ★GAUGHEN PETER CO 619-297-3996 +9
- ★MASONIC ORG 619-293-4888 4
- ★MASONIC ORG 619-291-2506 5
- ★MASONIC ORG LDG 574 442 619-295-4420
- ★MASONIC ORGANIZATIONS LDG 442 619-291-0465 1
- ★MASONIC ORGANIZATIONS LDG 799 619-574-1895 2

CAMINO DEL RIO S 92108 CONT

- ★MASONIC ORGANIZATIONS LDG 837 619-260-0855
- ★MASONIC ORGANIZATIONS LDG 839 619-295-1566 8
- ★MEMORIES ETC 619-294-6533 +9
- ★SCOTTISH RITES 619-291-2506 1
- ★SCOTTISH RITES RNTL 619-297-0397 3
- ★SCOTTISH RITES SERV 619-263-4888 3

1895

2001 ★UNITD FOOD UN 135 619-298-7772
- ★UNITD FOOD UN 135 619-298-7823 0
- ★UNITD FOOD UN 135 619-293-8154 0
- ★UNITD FOOD UN 135 619-293-8841 0
- ★UNITD FOOD UN 135 619-298-0058 0

2111 ★FIRST UNTD METH CH 619-297-4366
- ★NEW LIFE CENTER 619-297-3442 8
- ★UNITD METHODIST CH 619-297-4366

2221 BUILDING
- ★BERNARD COOK&CO 619-220-0662 5
- ★C F C BUSINESS SRVS 619-220-4855 4
- ★DIGITAL HOLD SYSTEM 619-299-6981 4
- ★ESSIES INTERNATL 619-294-8700
- ★ESTEES INTL 619-294-8700
- ★ESTIES INTERNATL 619-294-8700
- ★GORDON&SCHWENKMAN EYER INC 619-497-5600 0
- ★MISSN VALLEY FAMILY CHIRO 619-295-2225 7
- ★PREMIER FUNDING 619-291-3175 5
- ★RAWLINGS MARK DC 619-688-1800 7
- ★S W L INC 619-681-1890 7
- ★SHERIDAN K DC CCSP 619-298-2225 2
- ★US ALCOHOL COMPLNCE 619-557-7079 1
- ★US GPO 619-497-6050 1
- ★US RECRUITING MC HDQ 619-688-1515 8
- ★US RECRUITING MC OFCR SELECTN 619-294-2174 8
- ★VREDENBURG R M 619-682-4720 8

2221

2225 ★ALTER RICHARD ATTY 619-299-1761 4
- ★MANPOWER 619-293-3606 6
- ★PAIN TREATMENT CNTR 619-291-1555 1
- ★SMITH AND ASSOCIATES ATTYS 619-299-1761
- ★SMITH THEADORE M ATTY 619-299-1761
- ★SMITH&ALTER ATTYS 619-299-1761

2227 XXXX OO

2229 XXXX OO

2231 ★C E S RETIRED ADULTS PROGRAM 619-298-7822 8
- ★E G O-EDUCATIONAL GROWTH OPPRT 619-299-1721 +9
- ★MABIE&MINTZ INC 619-294-4045
- ★SKIL BILT INC 619-294-4045

2255 ★COTTONWOOD REAL EST 619-698-2212 2
- ★COTTONWOOD REAL EST 619-574-1241 2

2299 XXXX OO

2323 XXXX OO

2333 BUILDING
- ★AESTHETIC DENTAL CENTRE 619-291-8827 8
- ★BARNES NORA MFCC 619-298-8722 7
- ★BEIJING ACUPUNCTURE CLINIC 619-299-6688 7
- ★BEST&CO CPA 619-294-9900 7
- ★BOLAM FAITH A DDS 619-291-8827 8
- ★BROWN CLIFFORD CPA 619-295-5170 1
- ★CHRISTENSON DON DC 619-461-0235 8
- ★CIPRIANI&PRICE MARY MFCC 619-298-8722 7
- ★COMMERCL MORTGAGE SOURCES INC 619-497-5570 +9
- ★COX BRIAN MSW 619-298-8722 7
- ★DIPAOLO&HAMILTON LLP 619-725-0821 +9
- ★DISCOVERY TOURS&TRAVEL 619-220-0100 8
- ★DODSON SHARON A CPA 619-295-5130
- ★DOLAN WILLIAM C 619-683-9455 8
- ★DOWNEY INSURANCE SERVICE 619-297-5888 +9
- ★DOWNEY J STEPHEN 619-297-5888 +9
- ★DOWNING TODD O CPA 619-295-5130
- ★E M K FINANCIAL SERVICES 619-295-0706 8
- ★FIRST SOURCE 619-299-4799 6
- ★FIRST SOURCE MORTGAGE 619-688-2100 +9
- ★FOLDEN LINDA DC 619-298-2225 8
- ★FOREMAN JAMES I MFCC 619-298-8722 7
- ★HAIR SOLUTIONS INC 619-299-9312 8
- ★INVESTCAL REALTY CORP 619-683-9455 8
- ★KRISCUNAS DEBRA S EA 619-295-0706 7
- ★MCCORD GREGORY B MA 619-298-8722 8
- ★MCPHERSON ROBERT A DC 619-296-2225 8
- ★MERKES DENNIS MA 619-298-8722 7
- ★MISSN VALLEY CHIRO SPORTS CNTR 619-295-2225 8
- ★MUSIC TRAVEL&TOURS INC 619-298-6459 +9
- ★PECKHAM PETER H 619-683-9455 8
- ★POOLE KAREN J LCSW PRTS 619-298-8722 7
- ★QINSIGHT GROUP THE 619-295-9292 8
- ★REINICKE AARON J MFCC 619-298-8722 7
- ★REINICKE COUNSELING ASSOCTS 619-298-8722 7
- ★REINICKE MELINDA PSYD 619-298-8722 7
- ★RODNICK THOMAS L DDS 619-574-1810 1
- ★ROSENTHAL LARRY&ASSOCIATES 619-298-5825 8
- ★SHIRT TALE OF SAN DIEGO 619-298-0582 8
- ★SIMPSON GRAHAM L DDS AACP 619-291-8827 8
- ★STEINS KARL 619-692-2004 +9
- ★STEINS&ASSOCIATES 619-692-2004 +9
- ★SUTTON-BROWN JANE PSYD 619-298-8722 +9
- ★TASTAD PATTI MA 619-298-8722 8
- ★TRAFECANTY THOMAS B DC 619-298-2225 8
- ★VITALITYWEB COM 619-296-7725 +9
- ★WALKING STORE 619-298-8722 7
- ★WILKINS ELAINE MA 619-298-8722 7
- ★ZHENG YU INTERNATIONAL INC 619-298-6303 +9
- ★ZUNIGA NELLY MA 619-298-8722 +9

2333

2335 XXXX OO

COPYRIGHT HAINES & CO., INC. INFORMATION ON THIS PAGE MAY NOT BE KEYPUNCHED, ENTERED INTO A COMPUTER OR PHOTOCOPIED, IN ANY MANNER WHATSOEVER EXCEPT AS AUTHORIZED IN WRITING BY HAINES & CO., INC.

TP	Adjoining	Source
✓	✓	R. L. Polk & Co.

Camino Del Rio North 1984

ALL OTHER DEPARTMENTS 299-3131

CAMINO DE LA REINA—Contd
1400 Plaza Del Rio shopping plaza 236-1231
SUITES
101 National Bank Of La Jolla The 299-9330
104 Vacant
105 Chu Dynasty Restr 298-4680
107 Lady Madonna maternity clo 299-0804
108 Citicorp Person To Person Financial Center second mtge loans 296-8971
108 Person To Person Thrift Inc 297-7860
109 Alfonso's Hair Studio beauty salon 298-5658
110 Marshall Gloria Figure Control Salon 296-0161
111 Marshall Gloria Figure Control Salon (Overflow)
112 Uniglobe Four Points Travel 296-0525
114 Needleworks The yarn & needlepoint sls 295-8505
115 Vacant
116 Round The Corner restr 291-3468
118 Vacant
120 Bridal Veil The wedding accessories 295-4431
121 Swensen's Ice Cream Factory ice cream parlor 291-6844
1555 Bullock's dept store 299-9811
1775 Bank Of Am Natl Trust & Sav Assn (Mission Valley) 230-5828
CAMINO DEL ESTE ENDS

917
CAMINO DE LA SIESTA —FROM CAMINO DEL RIO N NORTH 2 WEST OF MISSION CENTER RD

ZIP CODE 92110
CAMINO DE LA REINA INTERSECTS

917
CAMINO DEL ARROYO —FROM 750 CAMINO DEL RIO N NORTH

ZIP CODE 92110
CAMINO DE LA REINA INTERSECTS

155
CAMINO DEL COLLADO (LA JOLLA) FROM 8510 EL PASEO GRANDE EAST

ZIP CODE 92037
2105 Corrigan J M 456-2176
2151 Hunt Howard F ◎ 454-4529
2201 Winegardner J Robt ◎ 456-0711
2202 Abrahams Joseph ◎ 459-0411
LA JOLLA SHORES DR INTERSECTS
2320★Saielli W B 474-7038
2325 Frahm Carl E ◎ 454-7815
2335 Bottomley John H ◎ 454-5928
2336 Anderson Ruth A Mrs ◎ 454-6804

225
CAMINO DEL ORO (LA JOLLA)—FROM 2100 AVENIDA DE LA PLAYA NORTH

ZIP CODE 92037
8110 Sea Lodge Hotel 459-8271
Shores Restaurant 459-8271
8111 Playa Del Oro Apartments 454-2060
A Pistor Fritz M 459-4536
B Goodman Russell 459-8912
C Kuraisa
D Larson E L
E Bancroft Margt W Mrs 454-6572
F Schwartz Ronnh R Mrs
G Strange Paul Jr 454-1668
H Mc Carthy Roblee 459-9556
I★Macleod Murray
J Watt Robt H 454-4979
K Mac Leod M Mrs 454-8364
L Williams John H 459-7020
M Freund Jim 459-8268
N★Green Judy 459-8489
O Moss Annabel Mrs
P★Johnson Wayne B 456-2741
Q Eberhardt Peter S
8143 Apartments
1★Fenderson G 459-5240
2★Drayton Douglas J 459-1326
3★Gallagher P F 456-1403
4 Vacant
8149 Vacant
8151 Vacant
8153★Dikran Devian 454-9845
8155★Hagertz T J ◎
VALLECITOS INTERSECTS
8201 Kellogg Park parks & playgrounds
8205 Windigo Apartment Hotel 459-5060
A Vacant
B Thompson James V ◎ 459-5060
C Vacant
G Perkins Jane W Mrs 454-1947
H Vacant
8231 La Jolla Windward Shores Apartments 454-2688
1★Kealy R J 454-7469
2★Davidson Stephanie
3★Brethen Fannie T 459-9325
4★Lal D
5★Ahnve Steffan
6★Tartalsky D Mrs
7 Barken J Norman 454-5996
8★Braverman Stuart E 454-4880
9★Kavadarli D Sirzat 459-3073
10 Talley Dorothy V 459-1295
11★Vaghari Maurice M 454-5237
12★Motter Jeff
13★Alexandria Countess 454-7610
14 Hall Willis R 454-2688
15 Vacant
16★Adlong R Chas 459-6241
17★Rhinehart F
18★Prieto Geo
19★Melin Brigette M 456-1067
20★Petrosky Steve K 459-3901
21 Wickbom Ingar 459-1170
8263 La Jolla Shores Clubdominium Residences apts
171 Singer D J ◎ 454-2549
172 Thomas Terence W ◎ 454-8623
173 Szalay Steph J ◎ 459-5017
174 Pohl Stanley H ◎
175 Burer Anne K 454-5864
176 Mc Coll R
177 Mc Rae Hamilton E ◎ 459-7153
178 Convery Janet L 459-4778
179 Van Den Burgh Betty Mrs ◎ 459-8498
180★Von Schleintz Fredk H 456-0990
181 Kepner Frank 459-5386
★Robinson Lindsay
271★Anderson Keith ◎ 454-9217
272 Humphrey John F 454-7937
273 Gannis John N 459-4553
274 Murata Masahiro 456-0452
275 Gaudino P ◎
276 Kistler Philip S ◎ 454-7604
277 Whitney E ◎
278 Robinson Gladys Mrs ◎ 459-9342
279 Wingfield K ◎
280 Grimm Wanda
281★Kleine Richd A ◎ 459-3190
371★Murphy J
373 Halls Bruce T 459-8135
374 Lindstrom Vern G 459-6385
375 Vacant
376 Phillips Helen H Mrs ◎ 459-6942
377 Engelberg Herman D 459-1006
378 Anderson Whitney E 454-1524
379 Hensley James 459-4638
380 Trumbell Adele 459-4607
381 Berger Saml H 459-4581
471 Spiegelman Sol ◎ 459-8403
472 Lyon Russ A Jr 454-9213
473 Skowron John J ◎ 459-7334
474★Hauck Sheldon J 454-5901
475★Nave Albert J ◎
476★Van Buskirk Richd ◎ 456-0443
477 Wolosin
478 Bevis Donald J ◎ 454-7245
479 Hartnett Wm F ◎ 459-8672
8277 Bowers James L 459-1149
8279 Deaderick James H ◎ 459-8011
8281 Millenaar John 454-2843
8285 Morrow Charles ◎ 459-1373
CALLE FRESCOTA INTERSECTS
8305 Duffin Lawrence H 459-0715
8315 Yordan Philip ◎ 454-2208
8335 Gagosiam Earl ◎ 454-5138
EL PASEO GRANDE INTERSECTS
8416 Fox Jas E ◎ 459-2836
PASEO DEL OCASO INTERSECTS
8441 Hall Richd L ◎ 459-8660
LA JOLLA SHORES DR INTERSECTS

225
CAMINO DEL REPOSO (LA JOLLA)—FROM 8100 PASEO DEL OSCASO EAST

ZIP CODE 92037
2151★Mc Quitty Donald N 459-4780
2153 Vacant
LA JOLLA SHORES DR INTERSECTS

207
CAMINO DEL RINCON —FROM 6900 CAMINO ESTRELLADO EAST

ZIP CODE 92120
6032 Williams Richd D ◎ 265-0991
6044 No Return
6056★Cooper Roy G 287-3400
6068★Plimpton Robt 265-7020
6080 Ciceric Richd S ◎ 286-8568
6110 Somerman Paul B ◎ 287-7045
6120 Jordan James L ◎ 582-3748
6130 O'Connor Genevieve Mrs ◎
6140 Robinson David F ◎ 286-2816
6150 Cashuk Theo ◎ 286-8557
6160 Koslicki J A ◎ 265-2002
6170 Hass Alf H ◎ 582-7618
6228 Beckers Wm ◎ 287-7163
6236 Materna David ◎ 286-4957
6244 Mc Mullen Donald G ◎ 265-7478
6252 No Return
6260 Halzel Michl ◎
6268 Tsuchiyama Jimmie ◎
6276 Rector Will B acct ◎ 582-3115

917
CAMINO DEL RIO N —FROM 5000 BLK CAMINO DE LA SIESTA EAST (A FRONTAGE RD OF INTERSTATE 8 MISSION VALLEY FREEWAY)

ZIP CODE 92108
588 Townsend Lincoln Mercury 291-3030
Townsend J R Leasing Co Inc auto leasing 299-1611
730 Townsend Rent A Car 298-8851
University Ford autos 297-5001
CAMINO DEL ARROYO BEGINS
750 Courtesy Chevrolet Center autos-new & used 297-4321
Rear Courtesy Chevrolet Cntr truck dept
1144 First Interstate Bank 231-2184
MISSION CENTER RD INTERSECTS
1288 Montgomery Ward & Co 298-8161
Montgomery Ward & Co Auto Center 298-8161
Middleton Richd V optom 298-0462
Montgomery Ward's Beauty Salon 298-7160
Montgomery Ward's El Camino Coffee Shop 298-8161
Montgomery Ward's Key Shop 298-8161
Jacoby & Meyers Legal Clinic law consultants-referral serv 298-3940
1640 Mission Valley Center shopping center 296-6375
Avante Shoes 291-6370
Bob's Big Boy (mission valley br) 296-0734
A T C Factory deli 295-3161
Bob's Old Fashioned Ice Cream 298-5528
Vacant
Carousel Orange restr 291-3591
Casual Corner womens clo 291-9763
Chess King mens clo 574-9906
Charlotte Russe women's clo 297-8661
Children's Bazaar clo 297-0996
Classic Cutlery ret 298-0761
Phone Center Store 296-1236
Fashion Consipracy womens clo ret 294-9344
Expressions gifts & collectibles 298-1613
Foxmoor Casuals womens clo 574-9360
Gap The clo 291-9451
General Nutrition Center health food 574-9593
Golden State Fabrics dry goods 297-0256
Petrie's clo 297-2968
Hickory Farms Of Ohio delicatessen 299-8895
Highlander Stores For Men The 297-3276
Holland House Cafeteria 297-1552
Curtis Mathes Home Entertainment Center tv sls & serv 295-1633
Jessop's Jewelers 297-4021
Jeans West 574-8904
Kinney Shoes 295-7086
Lane Bryant Inc womens clo 297-4311
Lawson's Jewelers 297-0364
Leeds Shoe Store 296-8875
Lerner Shops clo 297-4391
One Hour Photo Max 296-6571
Lieblein Jerome S optom 297-4331
Smith Phillip B optom
Lundins Childrens Shoes children's shoes ret 297-3787
Miller's Outpost mens & womens clo ret 298-6490
Lynn's Hallmark Shop greeting cards 291-3300
Mission Valley Center (Administration Office) 296-6375
Mission Valley Center Merchants Assn 296-6375
Murata Pearl Co jwlrs 295-1773
Newberry J J Co dept store 297-4411
Organ Exchange organs ret 298-8581
Maling's shoes & handbags 295-9753
Orange Julius restr 296-0543
Parklane Hosiery 295-0815
Dalton B Book Shop 291-1315
Rare Comforts men's clo 296-1244
Remer's Gifts 297-3676
Red Cross Shoes womens shoes ret 295-7487
Schiller Jewelers 297-3934
Sebu Imported Gifts 291-4050
See's Candy Shops Inc 297-1957
Vacant
Athlete's Foot mens sportswear & shoes 298-4404
Streicher's womens shoes ret 297-3785
Streicher's Florsheim Shoes 295-7932
Coach House Gifts 297-4936
Thom Mc An Shoes 574-9473
T Shirts-Plus clo 295-3065
Topps & Trowsers mens clo 574-7525
Limited The mens clo 299-9770
Universal Boot Shops 296-4257
Waldenbooks 298-8268
Walker-Scott Co dept store 297-3861
C V S drug store 296-6638
Sbarro-The Italian Eatery 297-5761
Weisfield's Jewelers 299-7380
Wherehouse The records 574-8903
Wide World Tours travel agcy 297-5541
Earth Craft gift shop 574-8529
Cathy Jean ladies shoes & sportswear ret 574-9160
Foot Locker athletic shoes & equip 297-5584
Joel's (No 30) womens clo-ret 293-3977
Payless Shoes 692-9951
Kay-Bee Toys & Hobbies 692-0783
Wild Pair The 296-7805
STREET CONTINUED
1702 May Company dept store 297-2511
May Company Fine Jewelry & Watches 297-2511
May Company Soul Scissors Beauty Salon 297-2511
May Company-Mission Room restr 297-2511
May Company World Travel Bureau 295-5149
Metz Sheldon E optom 297-1778
United States Postal Serv (Contract Sta No 4) 297-2511
CAMINO DEL ESTE BEGINS
1900 Great Western Savings & Loan Assn 574-7900
1990 American Family Financial Services 292-5684
2000 American Thrift & Loan Assoc 692-2000
2022 Veterans Administration Building 291-4682
Floors
1st Fl U S Veterans Administration (Regional Ofc) 297-8220
2d Fl American Legion 293-5718
2d Fl American Red Cross 298-9661
2d Fl Amvets veterans org 293-5783
2d Fl Disabled American Veterans 299-6916
2d Fl Military Order Of The Purple Heart veterans org 298-5080
2d Fl State Dept Of Veterans Affairs 293-5717
2d Fl Veterans Of Foreign Wars veterans org 291-1154
3d Fl United States Veterans Admn (Outpatient Clinic)
4th Fl United States Veterans Admn (Outpatient Clinic)
5th Fl United States Veterans Admn (Ofcs)
5th Fl Snack Shoppe The 291-4417
5th Fl United States Veterans Admn (Ofcs)
6th Fl U S Veterans Admn (Outpatient Clinic)
7th Fl U S Veterans Admn (Ofcs)
8th Fl U S Veterans Admn (Ofcs)
9th Fl U S Veterans Admn (Ofc)
10th Fl U S Veterans Admn (Ofcs)
10thfl U S Veterans Admn (Personnel Ofc) 293-6118
210 Paralyzed Veterans Of America 293-5557
STREET CONTINUED
2120 Center Three Cinemas 297-1888
2290 Fayman Mark Chevron Serv gas sta 299-1930
STADIUM WAY BEGINS
TEXAS ST ENDS
2650 Under Constn
800 Prudential Insurance Co Of America 280-9000
901 L P I Corporated coml real estate developers 563-1560
3111 Hancock John Mutual Life Ins Co 280-6401
INTERSTATE 805 CROSSES
OFFICE BLDG
SUITES
100 Vista Hill Foundation non-profit org 563-1770
101 Kronemyer & Kronemyer lwyrs 28-3553
103 Vacant
111 Benefit Associates Inc 283-5488
115 Kilsey Roberts Co metals distr 563-0342
200 Pacific Mutual-S D Agency life ins co 563-7880
205 Black & Veatch Consulting Engineers
215 Mental Health Systems Inc non profit organization 283-0254
220 P C C Financial Servs Co consultant 563-7996
220 Rolfaness Robert K & Associates ins agcy 563-7884
225 University Nuclear Systems Inc 283-3181
300 B A Business Credit Corp business loans 282-6873
301 Roberts Of Calif exec employment agency 563-7850
350 Automatic Data Processing 563-5035
OFFICE BLDG
SUITES
104 Mission Psychological Center 281-5521
108 Family Consultation Serv family counseling 280-3430
111 University Contractors International S A bldg contrs 563-7876
200 University Industries 280-2303
200 Henry J J eng 283-2310
200 A T E Associates Inc eng 584-7488
300 Ayer Harold G Jr lwyr 299-3575
300 Ginsburg Phillip L lwyr 299-3574
300 Huffer Roger W acct 283-6341
300 Johnson Stanwood lwyr 563-8992
300 Lazarian Ringers & Sivas lwyrs 563-6580
300 Monzingo Daniel W lwyr 563-3040
300 Town & Country Interior interior decorators 282-4280
3444 Building
Stadium Office Park ofc bldg 277-4321
Rooms
101 Vacant
200 Electronic Data Systems data processing servs 280-5751
201 University Financial real est dev inv 280-3580
201 Mericon Incorporated bldg contr
202 Vacant
203 Vacant
204 San Diego Business Journal business newspaper 283-2271
STREET CONTINUED
BUILDING
ROOMS
100 Investment Management Associates real est inv 280-8700
100 Westland Financial Services 280-8711
100 University Group Inc ins & inv 280-8711
100 Vacant
101 Vacant
200 De Yoewer Frank E lwyr 280-9202
200 Bua Carmine J lwyr 280-8000
200 Impact International lwyr 281-9368
200 Flick Nancy H Mrs lwyr 280-5402
200 Mc Taggart Kevin W lwyr 280-9202
200 Atallah Albert lwyr 281-5577
200 Bua-Martinez Associates mgmt consultants
201 Roh Incorporated info mgmnt serv 280-8100
201 Automatic Data Processing Inc computer time sharing info 280-8100
209 Vacant
210 Vacant
210 Vacant
211 Vacant
212 Vacant
222 Vacant
3530 I C W Office Park Ofc Bldg
ROOMS
101 Calgaro Insurance Services ins management co 280-6030
103 Ibe Investments Inc investors 283-5809
105 Masters & Johnson C P A 280-8010
106 Vacant
107 Calgaro Insurance Services overflow
109 San Diego Federal Savings & Loans (Tech Support)
110 Herschman Araisa archt 281-5558
111 San Diego Federal Savings & Loans (Sys Dev)
200 Purvis Systems engs consulting 280-8311
300 San Diego Federal Savings & Loan (Data Processing) 231-6501
101 Monarch Oil Co Inc chem drugs & paints whol 280-2815
3550 I C W Office Park
ROOMS

(619) 454-3386
7424 Jackson Dr., Suite 1C, San Diego, CA 92119
Levolors • Custom Draperies • Vertical Blinds
Residential • Commercial
Tel. (619) 697-8887

SUPERIOR RESUMES & EMPLOYMENT HELP UNLIMITED INC.
TYPING & WORD PROCESSING
2420 University Av., San Diego (92104)
Call 24 Hours 295-1196 or 692-0836, (Open 7 Days)

CAMINO CALMA—Contd
3916★Lord T J 450-1989
3918 Bachman Wesley 453-9486
3922 Vincent James W ◎ 453-6130
3924 Vavra Sandra A ◎ 453-8018
3926★Houser John F 452-9458
3928★White Lynn
3932★Van Berge Henegouwen Gerard 452-7035
3934 Lashlee Steven R ◎ 452-1688
3936 Zanca Joseph ◎ 453-9457
3938 Brounstein Martin I 452-7234
3941 Nowak Regina ◎
3942 Phillips Wm S ◎ 452-7206
3943 Vacant
3944 Vacant
3945 Franklin Lou ◎ 292-6115
3946★Ray Lee ◎
3947 No Return
3948★Fons Jerome 452-9613
★Graifer Dani
3951 Kostrubala Ann L 457-4489
3952★Finan Kevin P 457-4917
3953 Rhoads David E 453-3008
3954★Troupe John T II 453-5842
3955 Quinn Lawrence A 453-8508
3956 Drews Sheila 455-5521
3957 Krookos Carolyn H ◎ 452-0235
3958★Waller Robt A 455-7821
3961 Reith Judith ◎ 453-8492
3963 Sills Lee ◎ 453-3225
3965★Olson Robt 453-6864
3967★Coughlin Mike 455-6062
3971 Kimble Sherwin
3973 Gompers Jim 453-6077
3975★Mallard John 452-1352
3977 Dougan
CAMINO AGUILA BEGINS
CAMINO NOQUERA INTERSECTS
4002 Penington A L
4004 Tsutsumi Betty ◎ 453-0469
4006★Lee Gilbert W 457-4365
4008★Nelson Brent 455-5638
4012★Hedtke Paul A 452-8977
4014★Sato Aiya ◎ 457-5483
4016 Hunt David L ◎ 453-2695
4018★Smith Tanya
4022 Worthington Camille F ◎ 453-0616
4024★Steinke Tom 452-9875
4026★Chinn Sharlene J ◎ 453-2630
4028★Hadley Clair ◎ 450-0353
4032★Schoenmann Stuart 453-8555
4034★Diederich Chris ◎
4036★Benford Susan V 453-7600
4038 No Return

57

CAMINO CANTU —FROM 6710 CAMINITO MANGANA NORTH

ZIP CODE 92111

429

CAMINO COPETE —FROM CAMINO COSTANERO NORTH AND SOUTH

ZIP CODE 92110
1190 Friars Village Home Owners Assn condominium townhouses 277-5132

171

CAMINO CORALINO —FROM 4390 JUTLAND DR SOUTHEAST

ZIP CODE 92117

207

CAMINO CORTO —FROM WEST OF 6980 RIDGE MANOR AV EAST

ZIP CODE 92120
6210 Piscopo Nick ◎ 583-7234
6211 Wilder Lawrence A ◎ 287-2153
6219 Jaros Richd K
6227 Wright Wayne E ◎ 583-6228
6228 Tisdale Raphael E ◎
6235 Sandberg Richd H ◎
6240 Cooley Kenneth ◎ 265-9006
6243 Morgan James A ◎
6248 Schofield J Steph ◎ 582-2192
6249 Breneman James E Jr ◎
6253 Vacant
6256 Funderburg John F Jr ◎ 286-0360
6260 Casidy Wesley F ◎
RIDGE MANOR AV INTERSECTS
6266 Peters John W ◎ 582-8158
6270 Honkanen Norman E ◎ 583-4088
6273 Zeiger Robt S ◎ 287-1197
6276 Ratkevich Virginia N Mrs ◎ 265-1480
6281 Davee Gerald S ◎ 286-7773
6282 Ramras Eug ◎ 229-0333
6289 No Return
6290 Kahn Robt B ◎ 265-2316
6297 Vacant
6298 Stagg Lionel P ◎ 287-0587
6306 Towne Jerry O ◎ 583-6301
6307 Chambers Norman E ◎ 265-8040
6314 Clarke Rita T Mrs ◎
6315 Roese John A ◎ 286-9985
6322 Pye Delores B Mrs ◎
6323★Moody Alton B ◎ 286-2775
6330 Jacobson Robt D ◎ 286-9156
6331 Levitan Norman ◎ 287-9754
6338 Arlin Steph R ◎
6346 Reitman Steve
6347 Wolf Gerald phys
6353 Scott Robt E ◎ 583-0408
6354 Schumacher Kenneth E ◎ 582-4134
6361 Keller Bruce W ◎ 287-1747
6362 Hickey Charles F ◎ 286-4839
6368 Berton Robt J ◎ 287-2828
6369 Fischbein Ira
6376 Carrigan W J ◎
6377 Lubin Harve L ◎ 265-8944
6384 Newland Glenn D ◎ 287-0911
6385 Garfinkel Martin H ◎
6392 Bialk Danl R ◎ 287-1660
6402 Vacant
6410 Perlman Richd D
6418 Groza Alex J ◎ 287-2369
DEL PASO AV BEGINS

429

CAMINO COSTANERO —FROM VIA LAS CUMBRAS WEST

ZIP CODE 92110

57

CAMINO DEGRAZIA —FROM 6900 CAMINITO AMERO SOUTH THENCE EAST

ZIP CODE 92111

155

CAMINO DE LA COLINA (LA JOLLA) FROM EL PASEO GRANDE EAST 1 NORTH OF CAMINO DE LA COLLADO

ZIP CODE 92037

89

CAMINO DE LA COSTA (LA JOLLA) FROM WEST OF 5800 LA JOLLA BLVD EAST

ZIP CODE 92037
414 Berge Dennis E ◎
415 Lane Mary J Mrs ◎ 459-8741
LA JOLLA HERMOSA AV INTERSECTS
435 Resnikoff Roy O ◎ 459-2423
BEAUMONT AV INTERSECTS
617 Melchior Marian K Mrs ◎ 454-6795
618 Milling John D ◎ 454-4408
WAVERLY AV INTERSECTS
720 Whitson Louis C ◎ 459-5330
BELLEVUE AV INTERSECTS
5802 Lipke James S ◎ 459-8354
5804 Purdy Neil Dyke 459-7758
5804½★Purdy Laurie 454-2823
5805 Lebell Jonah ◎ 454-9256
CHELSEA AV INTERSECTS
5824 Anderson Robt C ◎ 459-7449
5831 Jacob K V 454-0839
5832 Werner Elise G Mrs ◎ 454-7903
5839 Pohlenz Louis G ◎ 459-1618
5840 Innerst Gladys B Mrs ◎ 459-3174
5845 Mitchell Thos R ◎ 459-4905
5851★Moorsteen K H ◎ 454-9945
5859 Nelson David W ◎ 459-9107
5904★Miles Stephen W ◎ 454-0721
5905 Insinger F Robt ◎ 459-3012
5905½★Insinger Rob 459-7098
5910 Waddy Lawrence H Rev ◎ 459-5221
5920 Kennedy John
5927 Berg Paul V ◎ 459-9506
5930 Hewett John C ◎ 459-6010
5939★Jackson Peter ◎ 459-5356
5940 No Return
5950★Puterbaugh A Rex 454-7786
5960★Bell Arth R 454-1202
5980 Vacant

93

LA CANADA ST BEGINS
VISTA DELA MESA ST BEGINS
5970 Marx Harry Z ◎ 454-0550
5980★Lister R G 459-7600
AVENIDA CRESTA BEGINS
6000★Dhawan Peter P 456-1113
6005 Siegan Bernard H ◎ 459-2939
6010★Byrnes Rock
6015 Byrne Ruckman G ◎ 459-5480
6025★Genge B H ◎ 459-4985
6026 Zien James D ◎ 459-0823
6035★Wise R D ◎ 454-8147
6039★Sucato Vincent S ◎ 456-1481
6040 No Return
6041★Alford Donald C ◎ 454-8284
6101 Taub Jerome 459-0473
6102 Reed Wm F ◎ 454-2789
6105★Garner Kent
6110 York Herbert F ◎ 459-1776
6111 Ugoretz Richd J ◎
6114 Desloge J 459-1261
6115★Bangert Larry S 459-0395
AVENIDA CORTEZ INTERSECTS
6160 Lonergan Simon J Jr ◎ 454-6291
6201 Golbranson Frank L ◎ 454-3640
6203 Pickard Lauren M ◎ 459-7406
6204 Desloge Marie Mrs ◎ 459-1033
6206 Nami R
6207 Mc Cormick Patk A Jr ◎ 459-7096
6210 Vietor John A Jr ◎ 459-3688
6211 Trent Ralph M ◎ 454-4930
6215 Hunte Henry F ◎ 454-7237
6216 Romnow C Leland ◎ 454-4784
6219 Zadeyan Patricia 459-8187
6246★Harwell Norman 454-5626
VIA DEL NORTE BEGINS
6261 Kirk Thos M ◎ 459-5107
6266★Cramer Richd A 454-5288
6276 Walker Sydney III ◎ 459-8605
6277 Simmons Louis T ◎ 459-2465
6281 Krakauer Jack S ◎ 454-9815
6291 Williamson Saml P
6292 Henderson Forest ◎ 459-0723
6303★Perkins Edie
6308 No Return
6319 Colley Steph A 459-1494
6331★Lizerbram Franny 456-1994
6340 Benbough Legler G ◎ 459-2086
6343 Sacks Peter V ◎ 454-8614
6350 Olson Kenneth D ◎ 299-6000
6353 Alexander Jack A ◎ 454-5841
6365 Blackweldar Lola ◎
6366 Swartz Rosalyn Mrs ◎ 459-8295
6378★Silver Sheldon 456-0597
6383★Coursin Jolie
6392 Milligan James H ◎ 459-1445
WINIMAR AV INTERSECTS
6406 Kjos Neil A Jr ◎ 459-6255
6423 Mc Carty Samuel E ◎ 454-1931
6424 Upton John
6435 Safford Hermon F ◎ 459-3180
6436 Coggan Bernard F ◎ 454-1411
6447 Jones Jeanne Mrs author-lecturer ◎ 459-1037
6450 Vacant
6463 Van Duyne Hubert ◎ 454-0952
PALOMAR ST INTERSECTS

927

CAMINO DE LA REINA —FROM N HOTEL CIR EAST 1 NORTH OF CAMINO DEL RIO N

123 Ofc Building
SUITES
E125 Far West Savings & Loan Assoc sav & loan 297-4571
E180 Far West Savings & Loan Assn (Annex)
E180 Camerson Bruce G dentist
E195 Douglas Development Co real est development 293-7556
E200 Knoth & Meads (Annex)
E210 Knoth & Meads (Annex)
E220 San Diego Newspaper Guild labor orgn 299-4083
E235 Knoth & Meads (Annex)
E265 Knoth & Meads Co adv 297-4006
E285 Vacant
N100 Lincoln Services Corp mtge bankers 297-7930
N120 Actualizations personal psyhcological 574-1697
N190 Vacant
N200 Union Oil Co Of California (Continental Div) refiners 291-7600
S195 Golden M H Co contrs-genl 291-8181
S195 Silvergate Corporation inv 260-0276
S210 First Interstate Mortgage Co (Coml Div) 293-7115
S210 First Interstate Mortgage Co (Res Div) 293-7115
S295 First Interstate Mtge (Ofcs)
S299 First Interstate Mtge (Ofcs)
W115 Wells Fargo Bank (Mission Valley Br) 238-6405
W230 Wells Fargo (Contract Center)
STREET CONTINUED
350 Union-Tribune Publishing Co newspaper publ 299-3131
Copley News Service publs 293-1818
Evening Tribune newspaper 299-3131
San Diego Union The daily newspaper 299-3131

917

STATE HWY 163 (U S 395) CROSSES
591 Mission Valley Financial Cntr ofc bldg 299-5835
Security Pacific National Bank (Mission Valley Br) 238-5264
1st Fl American Savings & Loan Assn (Fashion Valley Br) 299-5611
SUITES
200 Publishers Development Corp publ ofc 297-5350
201 Vacant
205 First Alliance Mortgage Co 297-6000
217 Vacant
222 C N A Insurance Co life & health ins 291-8173
225 Publisher's Development Corp (Ofcs) 297-5350
228 J A F & Associates Inc sys & logistics eng 291-0671
300 Philadelphia Life Insurance Co 692-1104
303 Compuname Incorporated mailing list mgmt 297-9822
304 Jamison & Assoc marketing firm 299-3100
305 A L M Inc engineering consultants 296-9407
308 Empire General Life Insurance Co 295-5800
310 Harris Corporation-Computer Systems Div 260-1677
312 Graves Charles dentist 298-3710
314 Foto Date dating club 299-2543
315 Syndico Securities Corp real est loans 296-7081
316 First National Mortgage Co real est loans 297-9600
317 P S I World Of San Diego educational personal growth 299-4880
318 Fathy Ahmed E archt 299-1566
324 Consolidated Financial Planners Group 260-8117
326 Noon Wm H & Assocs genl ins 298-5343
326 California All Risk Auto Ins 298-5343
328 Biederman R & Associate Inc mktg research 293-3750
400 Peelle Financial Corp foreclosures 299-7110
401 N B I Inc Training Rm class rm 299-7221
405 N B I Inc word processing 799-7321
407 Vacant
408 Jennay Jeanne Talent & Associates theatrical agcy 291-0333
409 Unionmutual Insurance 692-9720
410 Tobin Terry E acct 297-6160
412 Ribson Incorporated 295-3402
412 Southern California Seconds loan company 574-7503
414 Xelan Learning Center 574-6606
416 Vacant
418 Harris Corporation-P R D Electronics 297-4521
421 Vacant
426 Golden State Equity mortgage brokers 297-8410
428 Union Mutual Insurance (Pension Group Ofc) 298-1820
500 International Telephone & Telegraph Corp 295-5184
500 International Telephone & Telegraph Corp standard tel-cables ltd 295-5182
500 International Telephone & Telegraph Corp standard telefon-kabelfabrick 295-5181
500 International Telephone & Telegraph Corp eswa radiant htg sys 295-5183
500 Royal Norwegian Consulate 295-5181
502 Vacant
504 Norrell Services Inc emp serv 298-1157
507 Corbin Real Estate & Investments 299-8780
509 Vacant
510 Par Construction constn contr 297-5260
510 L & L Development real est dev 297-3701
510 Lee Wm P Co mtge loans-real est dev 297-3701
510 Aero World real est dev 297-3701
528 United Pacific-Reliance Co genl ins 297-5040
600 Vacant
606 Nationwide Advertising Service Inc 299-8661
609 Hall Frank B Company Of California 296-8060
610 Starks Donald L lwyr 260-1544
610 Demergian David K lwyr 260-1544
615 Security Travel Co travel agcy 298-0285
615 Nancy's Musictours travel agcy 298-0288
616 Waste Management Inc (Western Region) 299-4740
619 Vacant
628 Vacant
700 Marlow Michael K lwyr 295-0652
706 City Consumer Services Inc secondary lending agcy 294-9422
707 Nabiloff International imports 291-1145
709 Vacant
710 Boner D Stephen lwyr 295-7100
710 Stern Richd M lwyr 295-7100
711 Money Store The inv 260-0430
711 Vacant
717 Vacant
728 Liberty Mutual Insurance Co 297-7630
800 Aames Home Loan Co mortgage loans 299-4242
804 Mission Valley Financial Center 299-5835
806 Vacant
808 San Diego Psychiatric Medical Clinic Inc 299-4112
808 Cherlin Edw A psychiatrist 299-4112
808 Fajerman Leon psychiatrist 299-4112
808 Strybel Walter F psychiatrist 299-4112
808 Rivkin Laurence S psychiatrist 299-4112
810 Brana's & Companies 296-9458
811 Jamison Robert Associates 299-3100
811 Performance Dynamics International marketing firm 299-3100
814 Walden University West 297-6971
816 Western Federal Savings & Loan 291-7077
816 Westlake Funding Group mortgage brokers 291-0077
817 Amsun Industries Inc marketing firm 297-0093
818 Marina Creations Ltd whol jwlrs 298-4675
818 International Gem Investors Ltd whol jwlrs 298-4675
825 Independent Capital & Insurance Servs 295-4111
826 Mission Valley Cutting Board The restr 299-1233
828 U S M Marketing Inc investors 295-4340
900 Lincoln Pacific Insurance Marketing Corp 297-6860
900 Vacant
905 Dawson & Douglas lwyrs 297-5911
909 Security Pacific Finance Corp 299-3312
910 American National Insurance Co 297-5091
911 Avco Financial Services 291-0630
912 Vacant
917 Bohlken Insurance Services Inc 299-1201
918 General Electric Co electronic prog dept 297-9620
928 Security Pacific Bank (Consumer Serv Center) 299-5588
1000 Vacant
1001 Leeds & Strauss Enterprises land dev 299-6222
1001 Guardian Realty Co real est dev 299-6222
1003 Vacant
1005 San Diego Apartment Association 297-1000
1010 Kramer & Zucker accts 298-1100
1018 Detwiler Ryan & Co 296-2100
1019 Vacant
1023 Ruyle O'Dorisio & Kearney lwyrs 299-0405
1024 Professional Office Development Co 287-0820
1024 Clubb Incorporated 287-0820
1024 Unimat Corporation 287-0820
1025 Vacant
1026 Vacant
1028 Newell Virginia & Associates alcoholism treatment 235-0738
1100 New York Life Insurance Co 291-8130
1117 Vacant
1128 Doerring & Associates Inc inv properties 297-9002
1200 California Oaks
1208 New Coalition For Economic & Social Change pub policy research & dev 295-5550
1210 Ricker International med electronics 296-2143
1218 Holdane Bernard Associates constn 692-9004
1228 Vacant
STREET CONTINUED
CAMINO DE LA SIESTA ENDS
CAMINO DEL ARROYO ENDS
825 Mc Donald's Restaurant 291-3893
MISSION CENTER RD INTERSECTS

1680 LOGAN AV. SAN DIEGO, CA (92113) (619) 268-7721 * 268-7722

CAMINO DEL RIO N—Contd
100 Rapicom Incorporated communication sys 563-8391
102 Independent Planning Corp financial consultants 280-4273
104 Chrysler Credit Corporation auto financing 280-5330
106 Master Escrow Services Inc 297-7777
108 Paper Assets 282-7095
Datapoint Corp (SERV) 280-4284
112 Datapoint Corporation computer sls 280-1484
200 Vacant
208 Bankers Life Insurance Co 280-5244
202 Araiza Herschman Architects 281-5558
204 American Assets Inc real est dev 280-5570
206 Canadian Indemnity Co The ins co 284-9233
300 S & H Insurance Company 563-9188
302 S & H Insurance 563-9188
STREET CONTINUED
3570 Insurance Company Of The West 563-4600
Risk Insurance Brokers Of The West Inc 280-7561
1000 Hosaka & Nagel cpa's 280-3702
3590 State Farm Insurance 563-3700
OFFICE BUILDING
SUITE
101 Vacant
130 Vacant
140 San Diego Federal Savings & Loan Association central operations ofc
145 Vacant
150 San Diego Federal Savings & Loans Association central operations ofc
190 Rainier Credit finance co 563-6540
200 Protective Health Providers health foods 283-6464
201 Argonaut Insurance Co 563-9133
210 Vacant
255 Ash Lesley Anne lwyr 280-3953
255 Hausauer Albert Jr lwyr 584-8434
255 Hutcherson Ronald lwyr 584-8434
255 Intercounty Properties 280-3955
3838 Building
Suites
1stfl Michael's Deli 281-7732
102 Home Insurance Group The 584-0454
109 Top Scene Inc 283-2331
109 Two's Company 283-2209
109 Weekend Exercise Co Inc 283-2332
111 Southwest Financial Group inv 563-1762
120 Marina Sales Co Inc ofc
151 Home Life Insurance Co Of New York 280-9460
275 San Diego Financial Systems real estate & inv 563-0340
154 T C I tax & fin planning 280-0135
162 D'Amico Sebastian lwyr 283-5881
162 Gerard Kenneth J lwyr 283-6141
162 Schmidt Donald W lwyr 283-6161
162 Urbancic Joseph B lwyr 283-7364
164 Marina Sales Co Inc
201 Bayly Martin & Fay ins 280-3100
210 Univemity Nuclear Systems Inc 283-3181
251 Fremont Indemnity Co brokers comp ins 563-4700
252 Ala Financial Inc 383-5584
252 Blitz & Cunningham accts 282-7661
262 Alt David J lwyr 584-9999
262 Beberman Edw J lwyr 584-8184
262 Brewer David A lwyr 584-8989
262 Lowther Danl J lwyr 584-8778
262 Saxon Mark A lwyr 584-8989
262 Stoffel James J lwyr 584-8778
275 San Diego Property Management Systems 563-0340
301 Phase One Development real est 563-5110
301 Davis Steven L lwyr 563-1150
301 Hargrove John J lwyr 563-1150
301 Kissane Matthew E lwyr 563-1150
301 Strauss Richd E lwyr 563-1150
315 Gunnarson Boss & Bates accts 284-9226
357 Dillon Company The inv 584-0451
357 Hanover Financial Services Insurance 584-0418
361 Champion Mortgage Co 562-1650
362 Imperial Corporation Of America-I C A Ins Co 284-4950
364 Waddell & Reed Inc inv 584-8142
MURPHY CANYON RD BEGINS
WARD RD ENDS
INTERSTATE 15 CROSSES

923

CAMINO DEL RIO S —FROM CABRILLO FREEWAY EAST TO FAIRMOUNT AV

ZIP CODE 92110
403 T G I Fridays restr 298-1133
404 Crocker Mortgage Center (Ofc Building)
FLOORS
1stfl Crocker National Bank (Mtge Loan Center) 574-1212
2dfl Crocker National Bk Mtge (Servicing Dept) 574-1200
3dfl Crocker National Bank (Home Mtge Loan Dept) 574-1200
4thfl Crocker National Bank (Home Mortgage Loan) 574-1200
5thfl Crocker National Bank (Ofcs)
7thfl Xerox Corp (Ofc) 574-1000
SUITES
100 Commercial Credit Business Loans 281-0102
100 Business Information Services 291-9400
100 Control Data Business Centers Inc data processing 291-9400
102 Commercial Space Coordinators real est consultants 574-0355
106 Vacant
600 Xerox Corporation copying machs 574-1000
601 Bankers Life Brokerage ins 296-9995
602 Fisher Robt G Co Inc genl bldg contr 299-6750
603 International Rehabilitation Association org-bus 297-7430
604 Fisher Robt G Co ofc
605 Feist Douglas L lwyr 291-8540
606 See Hodge & Gordon Accountancy Corp 291-5040
607 Pardee Construction Co genl contr 298-8801
608 Weyerhaeuser Mortgage Co real est loans 297-3711
609 Moore-Klungvedt Enterprises investments 296-8998
STREET CONTINUED
405 Holiday Spa Health Clubs reducing salons 297-6062
409 Building
SUITES
100 Casablanca's John Model Center 296-2273
101 Pennysaver adv 297-5223
102 California Wine Vault No 2 293-3175
106 Vacant
200 Accutron Building Maintenance jan serv 296-5003
200 Finesse maid serv 296-5003
200 Jewelry Exchange The 296-5044
201 Cal Coast Mortgage Inc home loans 291-0308
202 Applied Risk Management Inc ins 294-2178
202 Professional Risk Management Co 294-2176
203 Vacant
204 Hilton Reservation Service reservation serv 297-9800
300 Johnson O'Connor Research Foundation 233-1267
302 Revere Paul Life Insurance Co
303 California Investment Associates real est 297-9393
305 Sentra Securities Corp stocks & bond brokers 297-9393
305 Calavest Financial Services 298-2056
305 Horizon Resources Inc information servs 297-5940
307 Physical Medicine Dept (Ofc)
308 Pain Treatment Center Of San Diego med clinic 291-1655
308 Shandell Kenneth E phys 291-1655
STREET CONTINUED
411 Building
SUITES
100 Innovations hair & skin care 293-7952
101 Davis Jack Inc 299-1152
101 Crossroads Park II bldg contr 299-1152
101 Sunlit Decor interior decorating 299-1152
103 Nakamaki Group The landscape archt 291-4401
105 Power & Electronics Personnel Service Inc eng job placement 297-6800
105 Faust & Associates consultant 297-5417
105 Technical Careers consultants 297-6800
200 Rail Company research eng 297-7741
201 Donnelley Reuben H Corp The property management 294-4440
201 New Connections personnel management 294-4440
202 Vacant
203 Giba Boutique beauty sups 574-0268
205 Mission Insurance Group (Claims Dept) 297-8500
300 Mission Insurance Group Inc 297-8500
STREET CONTINUED
425 Vacant
438 Building
SUITES
B101 Pacific Nursing Services 298-9331
B105 California Internacional mtge broker 295-1349
B105 Torrey Pines Funding mtge broker 296-6373
B109 Lomas & Nettleton Co (Ofc)
B111 Lomas & Nettleton Co mtge loans 297-4261
B112 U D C Development Company land development 298-8070
114 Bwy R Development Co bldg contr 692-4080
B116 Cambridge Associates
118 England & Greenberg 296-5097
B119 Fairchild Engineering Corp research 692-3006
B119 Fairchild Environmental research 295-7996
206 Construction Industry Advancement Fund The business org 299-5363
206 Construction Industry Federation The business org 299-5363
B207 Vacant
209 Athingortwo Incorporated whol costume serv 298-0050
210 Dolphin Investments real estate 291-1792
211 Investors Mortage Service Co 294-4500
213 Love's Incorporated (Genl Ofcs) restr oprs 291-6624
214 Commercial Pacific Properties Co real est 298-1556
214 Cowdry E Wm real est broker 298-9850
214 Saunders Marshall Co The real est 296-6161
216 Gingiss Formal Wear rentals 296-4276
223 Bonar Virginia G lwyr 297-8900
223 Dorazio & Barnhorst lwyrs 297-8900
223 Quintard Louise M lwyr 297-8900
B223 Goldsmith Jan I lwyr 297-8900
223 Wood Ken A lwyr 297-8900
223 Incorvia Joel L lwyr 297-8900
223 O'Berle Christopher P lwyr 297-8900
223 Corrigan Michl L lwyr 297-8900
223 Willsey F Patterson lwyr 297-8900
223 Hoey James D III lwyr 297-8900
223 Schwartz Ross J lwyr 297-8900
223 Teklinske C A lwyr 297-8900
233 Doranzro & Barnhorst (Ofc)
STREET CONTINUED
444 Building
SUITES
100 Professional Suites real est developers 297-0300
101 Masonry Builders Inc (Ofc)
102 Masonry Builders Inc masonry contracting 297-6842
103 Pacifica Planning Corp financial planning 295-3163
104 Wilcor 297-1191
105 Spencer Irv Real Estate Loans 291-4303
106 Mc Arthur Jean acct 296-4500
107 Vacant
108 Intramed Incorporated 298-2353
109 Vacant
110 Commercial Lending Corp 298-2942
111 Ellsworth Barron & Associates 295-5196
112 Cambra & Stewart Inc 296-8601
113 Fourth Generation Technology Inc
114 Wells May B bookkeeping 296-7555
115 Vacant
116 Culver H L acct 260-1009
117 Kaiser Carl J Associates Inc management consultant 298-8213
117 M & M Association management consultants 296-2915
A118 Del Valle Charles Realty 295-0610
119 Bienhoff Wayne Real Estate 297-6530
120 Cambra & Stewart Inc (Ofc)
121 Senior Care Service 291-4403
122 Vacant
123 Vacant
124 Fourth Generation Technology (Ofc) 294-9058
125 Hydrick & Associates consultant 296-3981
125 Resource One information serv 299-5231
126 Unisearch Staffing Consultants 299-0525
127 Vacant
128 California Solariums 260-8134
129 Vacant
130 Professional Data Systems 291-2300
131 Atlantic Research Corp (Ofc)
132 Atlantic Research Corp 260-1470
203 Employee Benefits Insurance Co 298-6290
206 Prime Computer Inc computer sys 293-7420
STREET CONTINUED
445 El Torito Mexican Restaurant 296-6154
477 Benihana Of Tokyo Inc restr 298-4666
480 Crossroads Office Park
Suites
102 United Service Automobile Association ins 299-3500
107 United Automobile Assn (Claims Dept) 299-9600
201 United Service Automobile Assn (Annex)
204 Sandoz Inc agrl chem mktg 298-4343
207 United Service Automobile Assn (Sub Ofc)
208 United Service Automobile Assn (Sub Ofc)
209 United Service Automobile Assn (Sub Ofc)
STREET CONTINUED
617 Centre City Leasing auto leasing 294-3300
641 Vacant
777 Trevellyan Oldsmobile Subaru 298-8321
Trevellyan Investment Co 298-8321
881 Building
ROOMS
1a Old Ox Incorporated restr 296-8141
1b Upton M G & Co Inc financial advisors 297-4651
1b Upton Realty Co 297-4651
A United Midtown Property Co real est 293-7338
A Nikki Developments real est 298-5099
2b E 'golf Marvin A acct 299-0662
2b Perlatti Max L cpa 299-0662
2b Rosner Krispin acct 299-0662
3a Mission Valley Associates (Ofc) 299-2246
3a Wever Danl S lwyr
3b Mission Valley Associates investigator 299-2729
3c Bancomer Holding Co 296-8166
3d Chapman Robt L lwyr 299-1536
3e Vacant
3f Vacant
3g Goertz Donald D & Associates archts 299-0552
3h Mc Cracken-Erickson Associates real est 299-5621
Old Ox Restaurant The 291-1823
STREET CONTINUED
887 Monterey Whaling Co restr 291-1638
Whalers Bar 291-1638
911 Cafe In The Valley restr
915 Mc Bride's Mission Valley Arco Service 291-1942
Mc Bride's Twenty Four-Hour Towing 291-1942
967 Lions Den Cocktails 297-0196
Love's Wood Pit Barbecue 297-0196
GLASOE LA BEGINS
1031 Under Construction
MISSION CENTER RD ENDS
1065 Denny's Restaurant 295-4676
1075 Vacant
1111 Wendy's Old Fashioned Hamburgers 291-9815
1231 Vacant
1245 Fischer Office Interiors ret 291-4121
1257 Beau Monde Salon & Spa beauty salon 297-1663
1271 Dun & Bradstreet Inc credit reports 297-4401
1275 Heinold Commodities Inc brokers 297-6522
1277 Stoffer & Associates bookkeeping serv 291-1230
1279 Center Of Religious Enlightenment 294-3004
1281 Heinold Commodities Inc (Ofc)
1283 Computer Resources 296-7502
1299 Maxi's Restaurant 299-3544
1333 Equitable Life Building
Rooms
100 Columbia School Of Broadcasting 293-3700
105 Telophase Society creamation serv 299-0805
110 Telophase Society (Ofc)
120 American Title Insurance Co (Western Reg Ofc) 293-7360
150 Granite Mortgage Center 293-7572
150 Granite Financial Service
157 Equitable Life Assurance Soc Of The U S (Sub Ofc)
174 Kootie's Nail Fling Salon finger nail salon 298-8944
176 State Farm Insurance genl ins 291-1787
200 Equitable Life Assurance Society Of The US 291-7373
203 Draper World Travel 291-8141
300 Ford Consumer Credit Co financing 298-9841
302 Ford Motor Credit Co 291-6650
304 F L J B Associates property mgrs 291-2590
306 Viking Mortgage 298-8640
306 Windsor Development 298-9526
306 Valley View Properties
308 American Service Bureau Inc credit bur 297-4286
308 Bodimetric Profiles 297-4286
308 Bodimetric Health Services 297-5401
310 Keith Regina psychologist 295-7039
310 Colony Bookkeeping & Tax Service 296-7655
310 Syed A M Business & Tax Service 296-7655
311 Postigo White & Associates business & financial planning 294-2920
313 American Real Estate Associates 260-0111
316 Coleman Associates business opportunity brokers 299-3368
1433 Quality Inn motel
1441 Brown Marvin K Cadillac Inc 291-2040
1461 Burroughs Corp business mach 299-4444
Burroughs Corporation ofc sup sls 297-4953
Burroughs Corp business forms sls 297-4953
1545 Hine Pontiac-Mazda auto dlrs 297-4251
1551 Office Building 563-8819
★Waddell Stacey L
Suites
101 Davidson Engineering 296-6187
101 Real Property Mortgage Services 296-6187
102 Precision Data Systems 298-5239
103 Vacant
104 Star Corporation 291-1900
105 Vacant
106 Howe B L chiropractor 296-6066
107 Doctors Helpers 298-1551
108 Ferrara Christine phys 286-5156
108 Howe Maynard phys 286-5156
108 Ogilvie Bruce phys 286-5156
109 Pacific Computer Sales & Rentals 295-3177
111 Gamber & Associates real est 574-0333
112 Mission Valley Medical weight reduction clinic
113 San Diego Source newspaper 294-4433
114 California Trust Deed Co trust deed loans 296-5711
115 Vacant (Suites 115-117)
118 State Farm Insurance 563-3700
119 Winners Circle Marketing Corp product marketing servs 296-0196
120 Vacant
201 I B C Investment Inc property management 296-9968
202 Human Potential Unlimited seminar-self improvement 296-7282
203 Vacant
204 Advanced Communication Systems tel communications 260-0818
205 Vacant
207 United American Investment real estate 230-1810
207 Linwood Homes contrs 294-2255
207 United American Builders 230-1810
208 Saudi Club The social club 296-5271
209 Almo Interiors interior decorator 295-9502
211 Vacant
212 Vacant
213 Hypnosis Center
214 Morgan Michl phys 298-3394
215 Lower Car Rentals used car rentals 295-2311
216 Buza Construction Inc
217 Pugsley James R lwyr 296-0827
218 Sunshine Polishing Systems Inc auto polishing 298-4604
219 Vacant
220 Sunshine Polishing Systems Inc ofc
1561 Hine John Isuzu 297-4251
1895 Bethel Chapter No 199 (Order Of Jobs Daughters)
Clairemont Mesa Lodge No 799 (F&AM)
Blackmer Lodge 442 (F&AM) 291-0465
Hackett S W Lodge 574 (F&AM) 295-4420
Kiwanis Club Of San Diego serv club 295-2137
San Diego Assembly No 67 Ladies Of The Beauceant
Mecca Temple 34 (Daughters Of Nile)
Bethel Chapter No 40 (Job's Daughters)
San Diego Assembly No 167 (Order Of Rainbow Girls)
San Diego Chapter (Order Of De Molay)
San Diego Commandery No 25 (KT) 297-1331
Crossroads Lodge No 696 (F & A M) orgn-ben & frat
San Diego Lodge No 35 (F & Am) 296-0660
Scottish Rite Bodies 297-0395
Scottish Rite Masonic Memorial Center 297-0395
Scottish Rite Woman's Association
Sciots Pyramid No 32 orgn-benefit-fraternal

Pacific Beach, Calif | 4555 Mission Bay Drive | VOLKSWAGEN | San Diego, CA | Del Rio South, Suite 138 (92108)

CAMINO DE LA REINA—Contd
910 American National Insurance Co 297-5091
911 Alcer Incorporated 574-1662
911 Almer Incorporated genl contr 574-1662
912 National Search & Placement Agency exec employment agcy 297-5131
917 Operating Systems Inc computer consultants 299-4121
918 Vacant
928 Security Leasing Sys auto 293-3804
1000 Vacant
1001 Leeds & Strauss Enterprises land dev 299-6222
1001 Guardian Realty Co real est dev 299-6222
1003 Vacant
1005 San Diego Apartment Association 297-1000
1010 Kramer & Zucker accts 298-1100
1018 Webb Dennis Adv 291-0987
1019 Vacant
1023 Ruyle O'Dorisio & Kearney lwyrs 299-0405
1024 International Telephone & Telegraph Corp consulting eng 295-5184
1024 International Business Devlpmt (Std Tel-Cable Ltd) cable undwrtr connectors sls 295-5182
1024 Standard Telefone (Kabelsabrick) cable & undwrtr connectors sls 295-5181
1025 Traders Financial Group finance co 297-1841
1026 Mc Cormick Commodities commodity brokers 299-7930
1028 Beebe Financial Servs consultants 298-5802
1100 New York Life Insurance Co 291-8130
1128 Great American Ins Co 297-8100
1128 Great American Ins Co (Claims Dept) 297-8150
1200 Lincoln National Life Insurance Co 297-6860
1228 Wawanesa Mutual Insurance Co property-casualty ins 299-4100
STREET CONTINUED
CAMINO DE LA SIESTA ENDS
DAMINO DEL ARROYO ENDS
824 Vacant
825 Mc Donald's Restaurant 291-3893
MISSION CENTER RD INTERSECTS
1400 Plaza Del Rio shopping plaza 236-1231
SUITES
101 California Coastal Bank The 299-9330
104 Collectors Limited Editions art objects & gift ret 296-6464
105 Chu Dynasty Restr 298-4680
107 Lady Madonna maternity clo 299-0804
108 Citicorp Person To Person Financial Cntr second mtge loans 297-9480
108 Person To Person Financial Center 297-7860
109 Alfonso's Hair Studio beauty salon 298-5658
110 Vacant
111 Vacant
112 Vacant
114 Condominium Center real est sls 298-8061
115 Vacant
118 Vacant
120 Vacant
121 Swensen's Ice Cream Factory ice cream parlor 291-6844
1555 Bullock's dept store 299-9811
1775 Bank Of Am Natl Trust & Sav Assn (Mission Valley) 294-2805
CAMINO DEL ESTE ENDS

917
CAMINO DE LA SIESTA —FROM CAMINO DEL RIO N NORTH 2 WEST OF MISSION CENTER RD

ZIP CODE 92110
5030 Under Constn
CAMINO DE LA REINA INTERSECTS

917
CAMINO DEL ARROYO —FROM 750 CAMINO DEL RIO N NORTH

ZIP CODE 92110
CAMINO DE LA REINA INTERSECTS

155
CAMINO DEL COLLADO (LA JOLLA)—FROM 8510 EL PASEO GRANDE EAST

ZIP CODE 92037
2105 Corrigan J M 456-2176
2151 Hunt Howard F ◎ 454-4529
2201 Winegardner J Robt ◎ 454-7817
2202★Abrahams Jos ◎ 459-0411
LA JOLLA SHORES DR INTERSECTS
2320 Vacant
2325 Frahm Carl E ◎ 454-7815
2335 Bottomley John H ◎ 454-5928
2336 Anderson Ruth A Mrs ◎ 454-6804

225
CAMINO DEL ORO (LA JOLLA) FROM 2100 AVENIDA DE LA PLAYA NORTH

ZIP CODE 92037
8110 Sea Lodge Hotel 459-8271
Sala Del Mar 459-8271
8111 Playa Del Oro Apartments 454-2060
A Pistor Fritz M 459-4536
B Goodman Russell 459-8912
C Salett M Lee 459-7656
D Larson E L
E Bancroft Margt W Mrs 454-6572
F Schwartz Ronnh R Mrs
G Strange Paul Jr 454-1668
H Mc Carthy Roblee 459-9556
I Semmes Prewitt 459-2016
J★Watt Robt H 454-4979
K Mac Leod M Mrs 454-8364
L Williams John H 459-7020
M★Freund Jim 459-6268
N★Fernandez-Cruz Eduardo 459-7569
O Moss Annabel Mrs
P Boyer Mary A 459-6774
Q★Eberhardt Peter S
8149 Vacant
8151 Vacant
8153★Alworth Lance D 454-4856
8155 Fenderson Geo W ◎ 459-5240
VALLECITOS INTERSECTS
8201 Kellogg Park parks & playgrounds
8205 Windigo Apartment Hotel 459-5060
A Tillotson John 459-0937
B Thompson James ◎ 459-5060
C Wilson Paul
D★Hadley Irene
E★Hill Arth
F★Fraser Donald
G Perkins Jane W Mrs 454-1947
H★Adams Henry Mrs
J★Reid Ruth
K★Kripke Albert
L Reiss Lionel S 459-0786
M★Heider Werner
N Vacant
P★Stonlake Hugh
Q★Carroll W
8231 La Jolla Windward Shores Apartments 454-2688
1★Brethen F 459-9325
2 Violanti Donald F
3★Starkweather L 456-0795
4 Swart Gloria
5★Al Saud Khalid M A 456-1805
6 Carter Grace 454-1261
7 Barken J Norman 454-5996
8★Cowden Ray 456-2235
9 Davis Paul W
10★Talley Dorothy V 459-1295
11 Saikhon Norma Mrs 454-0874
12 Kutas Martha
13 Chandley Ann
14 Hall Willis R 454-2688
15 Finnie R G 459-0146
16 O'Brien Mary F 454-0816
17 Alexandria Countess 454-7610
18 Nava John
19 No Return
20★Pierce J L
21 Wickbom Ingar 459-1170
8263 La Jolla Shores Clubdominium Residences apts
171 Singer D J ◎ 454-2549
172 Thomas Terence W ◎ 454-8623
173 Szalay Steph J ◎ 459-5017
174 Pohl Stanley H ◎ 454-6712
175★Burer Anne 454-5864
176 Mc Coll R
177 Mc Rae Hamilton E ◎ 459-7153
178 Convery J L 459-4778
179 Van Den Burgh Betty Mrs ◎ 459-8498
180★Ficht John 459-3978
181 Kepner Geneve D Mrs 459-5386
271★Sweedler L A ◎ 459-0089
272 Humphrey John F 454-7937
273 Gannis John N 459-4553
274★Murata Masahiro 456-0452
275 Kleine Richd A ◎ 459-9234
276 Kistler Philip S ◎ 454-7604
277 Whitney E ◎
278 Robinson Gladys Mrs ◎ 459-9342
279★Wingfield K ◎ 459-0216
280★Grimm Wanda
281 Pappas Harry ◎ 459-9477
371 Tanner Maurice R 454-4911
373 Halle Bruce T 459-8135
374 Kitchell Sam ◎ 459-6385
375 Lamden Charles W 459-8351
376 Phillips Helen H Mrs ◎ 459-6942
377 Engelberg Herman D 459-1006
378 Anderson Whitney E 454-1524
379 Hensley James 459-4638
380 Trumbell Adele 459-4607
381 Berger Saml H 459-4581
471 Spiegelman Sol ◎ 459-8403
472 Lyon Russ A Jr 454-9213
473 Skowron John J ◎ 459-7334
474 No Return
475 Anderson Nancy ◎
476 Orr Douglass W ◎ 454-4685
477★Sullivan John L 456-0443
478 Bevis Donald J ◎ 454-7245
479 Hartnett Wm F ◎ 459-8672
8277★Bowers James L 459-1149
8279 Deaderick James H ◎ 459-8011
8281★Millenaar John 454-2848
8285 Morrow Charles ◎ 459-1373
CALLE FRESCOTA INTERSECTS
8305 Duffin Lawrence H
8315 Yordan Philip ◎ 454-2208
8335 Gagosiam Earl ◎ 454-5138
EL PASEO GRANDE INTERSECTS
8416 Fox Jas E ◎ 459-2836
PASEO DEL OCASO INTERSECTS
8441 Hall Richd L ◎ 459-8660
LA JOLLA SHORES DR INTERSECTS

225
CAMINO DEL REPOSO (LA JOLLA) FROM 8100 PASEO DEL OSCASO EAST

ZIP CODE 92037
2151★Caswell Bill ◎
2153 Goldman Stanford
LA JOLLA SHORES DR INTERSECTS

207
CAMINO DEL RINCON —FROM 6900 CAMINO ESTRELLADO EAST

ZIP CODE 92120
6032 Williams Richd D ◎ 287-2757
6044 Vacant
6056 Vacant
6068★Rice Lee
6080 Ciceric Richd S ◎ 286-8568
6110 Somerman Paul B ◎ 287-7045
6120 Jordan James L ◎ 582-3748
6130 O'Connor Genevieve Mrs ◎
6140 Robinson David F ◎ 286-2816
6150 Cashuk Theo ◎ 286-8557
6160★Koslicki J A ◎
6170 Hass Alf H ◎ 582-7618
6228 Beckers Wm ◎ 287-7163
6236 Materna David ◎ 286-4957
6244 Mc Mullen Donald G ◎ 287-0867
6252 Pedersen Roger S ◎ 286-4637
6260★Halzel Michl ◎
6268 Tsuchiyama Jimmie ◎
6276 Rector Will B acct ◎ 582-3115

917
CAMINO DEL RIO N —FROM 5000 BLK CAMINO DE LA SIESTA EAST (A FRONTAGE RD OF INTERSTATE 8 MISSION VALLEY FREEWAY)

ZIP CODE 92108
588 Townsend Lincoln Mercury 291-3030
Townsend J R Leasing Co Inc auto leasing 299-1611
730 Townsend Rent A Car 298-8851
University Ford autos 297-5001
CAMINO DEL ARROYO BEGINS
750 Courtesy Chevrolet Center autos-new & used 297-4321
Rear Courtesy Chevrolet Cntr (Truck Dept)
824 Frazier Gerald Associates dpub acct 291-8293
Two Thousand One Health & Survival dehydrated food & vitamin ret 297-8320
1144 United California Bank (Mission Valley Office) 231-2103
MISSION CENTER RD INTERSECTS
1288 Forum Insurance Co auto ins 297-5641
Montgomery Ward & Co 298-8161
Montgomery Ward & Co Auto Center 298-8161
Middleton Richd V optom 298-0462
Montgomery Ward's Beauty Salon 298-7160
Montgomery Ward's El Camino Coffee Shop 298-8161
Montgomery Ward's Key Shop 298-8161
Montgomery Ward Travel Service travel agcy 298-8161
Jacoby & Meyers Legal Clinic law consultants-referral serv 298-3940
Boe Roger C lwyr
Maramatha Custom Photography 299-2700
1640 Mission Valley Center shopping center 296-6375
Avante Shoes 291-6370
Bob's Big Boy (mission valley br) 296-0734
A T C Factory deli 295-3161
Bob's Old Fashioned Ice Cream 298-5528
Brick Shirt House The mens clo 291-8850
Carousel Orange restr 291-3591
Casual Corner womens clo 291-9763
Chess King mens clo 574-9906
Charlotte Russe women's clo 297-8661
Children's Bazaar clo 297-4441
Classic Cutlery cutlery ret 298-0761
First Federal Sav & Loan Assn (Mission Valley Br) 296-6327
Flagg Brothers Shoe Store 291-4524
Fashion Consipracy womens clo ret 294-9344
Expressions gifts & collectables 298-1613
Foxmoor Casuals womens clo 574-9360
Gap The clo 291-9451
General Nutrition Center health food 574-9593
Golden State Fabrics dry goods 297-0256
Hartfield's clo 297-3926
Hickory Farms Of Ohio delicatessen 299-8895
Highlander Stores For Men The 297-3276
Holland House Cafeteria 297-1552
Curtis Mathes Cntrs tv sls & serv 295-1633
Jacobsons clo 297-3783
Jessop J & Sons Inc jwlrs 297-4021
Jeans West 298-0619
Kinney Shoes 298-0405
Lane Bryant Inc womens clo 297-4311
Lawson's Jewelers 297-0364
Leeds Shoe Store 574-9325
Lerner Shops clo 297-4391
Leather Bound leather clo & boots 297-6751
Lieblein Jerome S optom 297-4331
Smith Phillip B optom
Ludin's Stride-Rite Shoes children's shoes ret 297-3787
Miller's Outpost mens & womens clo ret 298-6490
Lynn's Hallmark Shop greeting cards 291-3300
Mission Valley Center (Administration Office) 296-6375
Mission Valley Center Merchants Assn 296-6375
Murata Pearl Co jwlrs 295-1773
Newberry J J Co dept store 297-4411
Organ Exchange organs ret 298-8581
Nina's Accessories hand bags jwlr & accessories 297-4447
Orange Julius restr 296-0543
Parklane Hosiery 295-0815
Dalton B Book Shop 291-1315
Rare Comforts men's clo 296-1244
Remer's Gifts 297-3676
Red Cross Shoes womens shoes ret 298-4472
Schiller Jewelers 297-3934
Sebu Imported Gifts 291-4050
See's Candy Shops Inc 297-1957
Show Off The womens clo 298-2094
Snowden-Mize mens sportswear & shoes 298-4404
Streicher's womens shoes ret 297-3785
Streicher's Florsheim Shoes 297-1717
Sunset House gifts 297-4936
Thearle Music Co musical instrument sls 299-1281
Thom Mc An Shoes 574-9473
Thrifty Drug Stores Inc 298-3384
Topps & Trowsers mens clo 299-2383
Universal Boot Shops 296-4257
Walden Books 298-8268
Walker-Scott Co dept store 297-3861
Weisfield's Jewelers 299-7380

COMPUTER DESIGNS AND SERVICES

Camino De La Reina 1980

CAMINO CALMA—Contd
4028★Worthington N ◎ 452-1718
4032★Granot Joseph 457-4845
4034 Vacant
4036★Caldwell Lea
4038 No Return

57
CAMINO CANTU —FROM 6710 CAMINITO MANGANA NORTH

ZIP CODE 92111

429
CAMINO COPETE —FROM CAMINO COSTANERO NORTH AND SOUTH

ZIP CODE 92110
1190 Friars Village Home Owners Assn condominium townhouses 277-5132

171
CAMINO CORALINO —FROM 4390 JUTLAND DR SOUTHEAST

ZIP CODE 92117

207
CAMINO CORTO —FROM WEST OF 6980 RIDGE MANOR AV EAST

ZIP CODE 92120
6210 Piscopo Nick ◎ 583-7234
6211 Wilder Lawrence A ◎ 287-2153
6219★Jaros Richd K
6227 Wright Wayne E ◎ 583-6228
6228 Tisdale Raphael E ◎
6235 Sandberg Richd H
6240★Cooley K R ◎
6243 Morgan James A ◎ 286-9170
6248 Schofield J Steph ◎ 582-2192
6249 Breneman James E Jr ◎
6253★Minnifield Curtiss A ◎
6256 Funderburg John F Jr ◎ 286-0360
6260 Casidy Wesley F ◎
RIDGE MANOR AV INTERSECTS
6266 Peters John W ◎ 582-8158
6270★Honkanen Norman E ◎ 583-4088
6273 Zeiger Robt S ◎ 287-1197
6276 Ratkevich Virginia N Mrs ◎ 287-4556
6281 Davee Gerald S ◎ 582-3557
6282 Ramras Eug ◎ 287-7798
6289 No Return
6290 Kahn Robt B ◎
6297 Vacant
6298 Stagg Lionel P ◎ 287-0587
6306 Towne Jerry O ◎ 583-6301
6307 Chambers Norman E ◎ 582-9414
6314 Clarke Rita T Mrs ◎
6315 Roese John A ◎
6322★Pye Delores B Mrs ◎
6323★Moodey Alton B ◎ 286-2775
6330 Jacobson Robt D ◎ 286-9156
6331 Levitan Norman ◎ 287-9754
6338 Arlin Steph R ◎
6346 Reitman Steve
6347 Vacant
6353 Scott Robt E ◎ 583-0408
6354 Schumacher Kenneth E ◎ 582-4134
6361 Keller Bruce W ◎
6362 Hickey Charles F ◎ 286-4839
6368 Berton Robt J ◎ 287-2828
6369 Fischbein Ira
6376 Carrigan W J ◎
6377 Lubin Harve L ◎ 286-4008
6384 Newland Glenn D ◎ 287-0911
6385 Garfinkel Martin H ◎
6392 Bialk Danl R ◎ 287-1660
6402 Vacant
6410 Perlman Richd D
6418 Groza Alex J ◎ 287-2369
DEL PASO AV BEGINS

429
CAMINO COSTANERO —FROM VIA LAS CUMBRAS WEST

ZIP CODE 92110

57
CAMINO DEGRAZIA —FROM 6900 CAMINITO AMERO SOUTH THENCE EAST

ZIP CODE 92111

155
CAMINO DE LA COLINA (LA JOLLA)—FROM EL PASEO GRANDE EAST 1 NORTH OF CAMINO DE LA COLLADO

ZIP CODE 92037

89
CAMINO DE LA COSTA (LA JOLLA) FROM WEST OF 5800 LA JOLLA BLVD EAST

ZIP CODE 92037
414 Berge Dennis E ◎ 454-1661
415 Lane Mary J Mrs ◎ 459-8741
LA JOLLA HERMOSA AV INTERSECTS
435 Resnikoff Roy O ◎ 459-2423
BEAUMONT AV INTERSECTS
617 Melchior Marian K Mrs ◎ 454-6795
618 Milling John D ◎ 454-4408
WAVERLY AV INTERSECTS
720 Whitson Louis C ◎ 459-5330
BELLEVUE AV INTERSECTS
5802 Lipke James S ◎ 459-8354
5804 Purdy Neil Dyke 459-7758
5804½ Davidson Michl 454-2823
5805 Lebell Jonah ◎ 454-9256
CHELSEA AV INTERSECTS
5824 Anderson Robt C ◎ 459-7449
5831 Jacob K V 454-0839
5832 Werner Elise G Mrs ◎ 454-7903
5839 Pohlenz Louis G ◎ 459-1618
5840 Innerst Gladys B Mrs ◎ 459-3174
5845 Mitchell Thos R ◎ 459-4905
5851 Remkert Leif ◎ 459-6424
5859 Nelson David W ◎ 459-9107
5904★Rorabaugh Dale A 454-6919
5905 Insinger F Robt ◎ 459-3012
5910 Waddy Lawrence H Rev ◎ 459-5221
5920 Kennedy John
5927 Berg Paul ◎ 459-9506
5930 Hewett John C ◎ 459-6010
5939 Standard Measures math-computer programing 459-9108
Kitselman A L Salle ◎ 459-9108
5940 Molamud

93
LA CANADA ST BEGINS
VISTA DELA MESA ST BEGINS
5950 Puterbaugh A Rex ◎ 454-7786
5960 Bell Arth R ◎ 454-1202
5970 Marx Harry Z ◎ 454-0550
AVENIDA CRESTA BEGINS
6000 No Return
6005 Siegan Bernard H ◎ 459-2939
6010 No Return
6015 Byrne Ruckman G ◎ 459-5480
6025 Doughty Faye K Mrs ◎ 454-6911
6026 Zien James D ◎ 459-0823
6035 White Joanne ◎
6039 Crake Richd B ◎
6040 No Return
6041 Banks John V ◎ 454-0254
6101★Taub Jerome 459-0473
6102 Reed Wm F ◎ 454-2789
6105 No Return
6110 York Herbert F ◎ 459-1776
6111 Ugoretz Richd J ◎
6114 Desloge J 459-1261
6115 Vacant
AVENIDA CORTEZ INTERSECTS
6160 Lonergan Simon J Jr ◎ 454-6291
6201 Golbranson Frank L ◎ 454-3640
6203 Pickard Lauren M ◎ 459-7406
6204 Desloge Marie Mrs ◎ 459-1033
6206 Nami R
6207 Mc Cormick Patk A Jr ◎ 459-7096
6210 Vietor John A Jr ◎ 459-3688
6211 Trent Ralph M ◎ 454-4930
6215 Hunte Henry F ◎ 454-7237
6216 Ronnow C Leland ◎ 454-4784
6219 Zadeyan Patricia 459-8187
6246 Nordan M O 454-5626
VIA DEL NORTE BEGINS
6261 Kirk Thos M ◎ 459-5107
6266 No Return
6276 Walker Sydney III ◎ 459-8605
6277 Simmons Louis T ◎ 459-2465
6281 Krakauer Jack S ◎ 454-9815
6291★Williamson Saml
6292 Henderson Forest ◎ 459-0723
6303 No Return
6308 No Return
6319 Colley Steph A 459-1494
6331 Vacant
6340 Benbough Legler G ◎ 459-2086
6343 Sacks Peter V 454-8614
6350 Olson Kenneth D ◎ 299-6000
6353 Alexander Jack A ◎ 454-5841
6365★Blackweldar Lola ◎
6366 Swartz Rosalyn Mrs ◎ 459-8295
6378 No Return
6383 Christopher W
6392 Milligan James H ◎ 459-1445
WINIMAR AV INTERSECTS
6406 Kjos Neil A Jr ◎ 459-6255
6423 Mc Carty Gwendolyn B Mrs ◎ 454-1931
6424★Upton John
6435 Safford Hermon F ◎ 459-3180
6436 Coggan Bernard F ◎ 454-1411
6447 Jones Jeanne Mrs author-lecturer ◎ 459-1037
6450 No Return
6463 Van Duyne Hubert ◎ 454-0952
PALOMAR ST INTERSECTS

927
CAMINO DE LA REINA —FROM N HOTEL CIR EAST 1 NORTH OF CAMINO DEL RIO N

123 Ofc Building
SUITES
E125 Far West Savings & Loan Assoc sav & loan 297-4571
E180 Katnik Richd D dentist 297-4524
E200 Monarch Life Insurance Co 299-6012
E210 Vacant
E220 San Diego Newspaper Guild labor orgn 299-4083
E235 Vacant
E265 Knoth & Meads Co adv 297-4006
E285 Vacant
N100 Lincoln Services Corp mtg bankers 297-7930
N120 Actualizations personal psyhcological 574-1697
H150 Gallery Of Homes Of Southern Ca real est franchise sls 297-4922
N190 Vacant
N200 Union Oil Co Of California (Continental Div) refiners 291-7600
S195 Golden M H Co contrs-genl 291-8181
S210 United California Mortgage (Coml Div) 293-7115
S210 United California Mortgage Co (Res Div) 293-7115
S295 Vacant
S299 Vacant
W115 Wells Fargo Bank (Mission Valley Br) 238-6405
W230 Wells Fargo (Contract Cntr Ofc)
STREET CONTINUED
350 Union-Tribune Publishing Co newspaper publ 299-3131
Copley News Service publs 299-3131
Evening Tribune newspaper 299-3131
San Diego Union The daily newspaper 299-3131

917
STATE HWY 163 (U S 395) CROSSES
591 Mission Valley Financial Cntr ofc bldg 299-5835
Security Pacific National Bank (Mission Valley Br) 238-5264
1st Fl American Savings & Loan Assn (Fashion Valley Br) 299-5611
SUITES
200 Publishers Development Corp publ ofc 297-5350
201 Vacant
205 Republic Insurance Brokers Inc 294-9080
217 National C S S Inc computer servs 297-5870
222 C N A Insurance Co life & health ins 291-8170
225 Publisher's Development Corp (Ofcs)
228 American Mortgage Insurance Co 293-3237
300 P S I World Of San Diego educ personal growth 299-4880
303 Compuname Incorporated mailing list mgmt 297-9822
304 Mortgage Funding loans 299-1284
305 Diversified Financial Sus inv 291-9411
310 Vacant
312 Benchmark Energy Inc solar & fuel consultants 298-3531
314 Foto Date dating club 299-2543
315 R F M Financial Services real est loans 297-1050
316 First National Mortgage Co real est loans 297-9600
317 Ad Sitters Inc kemp answering serv 692-3577
318 Good Frank E lwyr 298-6474
318 Fidelity National Title Ins Co 298-6474
324 Cavins Dennis Insurance Agcy 291-5022
324 Farmers Insurance Group 291-5022
326 Noon Wm H & Assocs genl ins 298-5343
326 California All Risk Auto Ins 298-5343
328 Rickey & Biederman Inc mktg research
400 Brelin & Janeck Insurance Agts & Brokers 291-8980
401 Padre Financial Corp real est loans 298-7450
403 Vacant
407 Public Insurance Service Inc 231-9546
408 Jennay Jeanne Talent & Associates theatrical agcy 291-0333
410 Skinny Joe Production musical coml producers 299-2010
412 I N A Life Insurance Co 298-9356
414 Sun Belt Realty Assoc 296-4007
416 Vacant
418 Harris Corp-P R D Electronics 297-4521
421 Si-Go Management Corp gold & silver inv 298-0622
426 Golden State Equity mortgage brokers 297-8410
428 Romney & Andersen lwyrs 298-1175
428 Raynes Mark S lwyr 298-1422
500 Quip Systems (Div Of Exxon) facsimile mach 297-6080
504 Norrell Temporary Services Inc emp serv 298-1157
507 Christensen & Associates adv agcy 298-4965
509 Teller Training Institute Of San Diego voc sch 299-8626
510 Par Construction constn contr 297-5260
510 L & L Development real est dev 297-3701
510 Lee Wm P Co mtge loans-real est dev 297-3701
510 Aero World real est dev 297-3701
528 United Pacific-Reliance Co genl ins 297-5040
600 Medallion Home Loan Co 297-6390
606 Nationwide Advertising Service Inc 299-8661
609 Security Pacific Mortgage Corp 297-7730
610 Vacant
615 Westwood Insurance Agcy 299-7607
616 Waste Management Inc (Western Region) 299-4740
619 Vacant
628 Equity Services Inc real estate 299-1900
628 National Life Of Vermont ins 299-1900
628 Underhil T W & Assocs genl ins 299-1900
700 Apartment Sales & Exchanges real est 298-1263
700 Real Estate Consultants Brokerage 298-1263
706 Vacant
707 Vacant
709 American Express Co (Card Division) 299-3020
710 Boner Steph D lwyr 295-7100
711 Wasserman Lawrence lwyr
711 Insurance Connection The 296-2400
717 Phoenix Mutual Life Ins Co 297-9200
728 Liberty Mutual Insurance 297-7630
800 Aames Home Loan Co mortgage loans 299-4242
804 Mission Valley Financial Cntr (Leasing Ofc) 299-5835
806 Vacant
808 San Diego Psychiatric Medical Clinic Inc 299-4112
808 Cherlin Edw A psychiatrist 299-4112
808 Gray Wm G psychiatrist 299-4112
808 Fajerman Leon psychiatrist 299-4112
808 Strybel Walter F psychiatrist 299-4112
808 Rivkin Laurence S psychiatrist 299-4112
811 A F C O Insurance Premuim Finance 297-9220
814 Walden University West 297-6971
816 California Pacific Ins Servs genl ins 298-8551
818 Martindill Donald B phys 298-9753
818 Stern Jerry J phys 298-9753
825 Waddell & Reed-Western Reg Ofc 291-1450
826 Cutting Board The restr 299-1233
828 Reliance Electric Co mtrs 297-3502
900 Torrey Investments Inc business mgmt 296-2143
900 Cambridge Instrument Co electronic-med instrument mfrs 296-2143
905 Dawson & Johnson lwyrs 297-5911
909 Security Pacific Finance Corp 299-3312

SAN DIEGO, CA (92123)
3250 EL CAJON BLVD. AT FREEWAY "805"
TEL. 280-5015
DANLEN CONSTRUCTION INC

TP	Adjoining	Source
-	✓	R. L. Polk & Co.

Camino Del Rio South 1980

CAMINO DEL RIO S—Contd
300 Mission Insurance Group Inc 297-8500
STREET CONTINUED
425 Mills D O & Co restr 298-1891
OFFICE BUILDING
SUITES
B101 Helium Breeder Associates mgmt consultants 294-9500
B105 Vacant
B109 Beverly Hills Savings & Loan Association 297-6610
B111 Lomas & Nettleton Co mtge loans 297-4261
B112 Burrow Escrow Co escrow serv 297-6290
114 Western Mortgage Corp loans 297-8050
118 American Building Arts 299-9210
B118 Public Financial Services 299-9831
B118 Real Estate Consultants Of California 299-6561
205 Dorazio & Barnhorst (Annex)
206 Construction Industry Advancement Fund The business org 299-5363
206 Construction Industry Federation The business org 299-5363
206 Housing Opportunities low income housing 293-7715
B207 U D C Development Co land developer 298-8070
209 Nakamaki Group The landscape archts 291-4401
210 Clark Company real est 299-4490
210 Determan Paul real est broker
210 Ziegler Robt H & Associates Inc real est devel 299-4490
211 Davis Jack W Inc real est devel 299-1152
211 Sunlit Decor interior decorator 299-8193
213 Love's Incorporated (Genl Ofcs) restr oprs 291-6624
213 A-V Marketing Inc 291-4461
214 Commercial Pacific Properties Co real est 298-1556
214 Cowdry E Wm real est broker 298-9850
214 Saunders Marshall Co The real est 296-6161
216 Binkert & Kaye Properties Inc real est sls 297-7400
223 Bonar Virginia G lwyr 297-8900
223 Dorazio & Barnhorst lwyrs 297-8900
223 Wilson J Michl lwyr 297-8900
233 Vacant
STREET CONTINUED
OFFICE BUILDING
SUITES
100 Professional Suites real est developers 297-0300
101 Holliday Laird S realtor 291-4011
101 Tierra Financial Inc real est investmenta 291-4010
101 Business & Management Profiles emp agcy 291-4470
102 Masonry Builders Inc masonry contracting 297-6842
103 Continental Realty Inc real est development 297-1561
104 Maranhao & Associates real estate 295-1548
105 Professional Labor Relations Inc union negotiator 295-5196
107 Hurst Cecil R & Associates real est investments 297-6050
108 Nickels Lillian A realtor 297-9232
109 Collins Barry C real est 291-5025
109 Tierra Financial Inc(Sub Ofc) 291-4011
110 Oakleaf & Associates (Annex) 293-7480
111 Zito Robt J real est brkr 297-4398
112 Accounting Services Bureau bookkeeping serv 297-8370
113 Sunbelt Financial Corp real est 297-0106
114 Organizational Dynamics
115 M & M Association (Sub Ofc)
116 Landmark's Financial real est 297-6154
117 Kaiser Carl J Associates Inc management consultant 298-8213
117 M & M Association management consultants 296-2915
A118 Del Valle Charles Realty 295-0610
119 Huddleston Darrell real est consultant 297-6530
119 Linway Development land development 297-6530
120 Professional Suites (Sub Ofc)
121 Rensis Likert Associates Inc psychologist 297-0083
122 Masonry Builders Inc (Sub Ofc)
123 Oakleaf & Associates computer programmers 293-7480
124 Vacant
125 Professional Suites (Sub Ofc)
126 Nurse Pro nurses registry 692-0987
126 Krajawski Anton R Investigations priv investigator
127 Mc Arthur Jean acct 296-4500
128 Sunbelt Property Management 297-0106
129 Saccio Marcon & Associates real est 692-9010
130 Burns Lorna F real est broker 293-7332
130 Feil Meade Investments real est 293-7450
130 Meade Realty 293-7450
131 Professional Properties (Sub Ofc) 291-4181
132 Professional Properties property management 291-4181
203 Employee Benefits Insurance Co 298-6290
206 Prime Computer Inc computer sys 293-7420
STREET CONTINUED
445 El Torito Mexican Restaurant 296-6154
477 Benihana Of Tokyo Inc restr 298-4666
480 Crossroads Office Park
Suites
102 United Service Automobile Assn ins 299-3500
107 United Automobile Assn (Claims Dept) 299-9600
201 United Service Automobile Assn (Annex)
202 Sandoz Inc (Annex)
204 Sandoz Inc agrl chem mktg 298-4343
205 Murphy & Johnson lwyrs 297-7330
205 Bernstein Barry & Assocs lwyrs 293-3322
206 San Diego Investment Brokers real est 297-9900
207 United Service Automobile Assn (Sub Ofc)
208 United Service Automobile Assn (Sub Ofc)
209 United Service Automobile Assn (Sub Ofc)
210 Western Air Lines sls dept 231-5317
211 Semcor Inc eng consultants 299-5860
212 General American Life Insurance Co 291-2271
STREET CONTINUED
617 Car Exchange auto leasing 297-3313
Saturday Sunday Car Swap Meet auto auction 297-3313
641 Gulliver's Restaurant Inc 297-9300
777 Trevellyan Oldsmobile Subaru 298-8321
Trevellyan Investment Co 298-8321
OFFICE BUILDING
ROOMS
1a Vacant
1b Upton M G & Co Inc financial advisors 297-4651
1b Upton Realty Co 297-4651
A United Midtown Property Co real est 293-7338
A Nikki Developments real est 298-5099
B E 'golf Marvin A acct 299-0662
2b Perlatti Max L acct 299-0662
3a Old Ox Restaurant The (Ofc) 291-1823
3b Mission Valley Associates investigator 299-2729
3c Goertz Donald D & Associates archt 299-0552
3d Graham Peter R real est 297-0910
3e Donley Paul A photographer 295-6004
3f Taylor Keith D Jr lwyr 299-5821
3g Goertz Donald D & Associates (Sub Ofc) 299-0552
3h Mc Cracken-Erickson Assocs real est 299-5621
881 Old Ox Restaurant The 291-1823
STREET CONTINUED
887 Monterey Whaling Co restr 291-1638
911 Cafe In The Valley restr
915 Mc Bride's Mission Valley Arco Service 291-1942
Mc Bride's Twenty Four-Hour Towing 291-1942
967 Lions Den Cocktails 297-0196
Love's Wood Pit Barbecue 297-0196
GLASOE LA BEGINS
1031 Jack-In-The-Box Drive Thru No 46 restr 291-6733
1065 Denny's Restaurant 295-4676
1075 Arinc Research Corp navy 299-7561
Saveco Insurance Co genl ins 296-6160
1085 Camino Del Rio Building
SUITES
A Vacant
1111 Wendy's Old Fashioned Hamburgers 291-9815
1231 Mission Valley South bldg ofc & pub
United Furniture Co 291-4440
1245 Fischer Office Interiors ret 291-4121
1257 Clothes Bag The 295-9279
Beau Monde Salon & Spa beauty salon 297-1663
Mohr's Nancy Distinctive Jewelry 298-0800
1271 Dun & Bradstreet Inc credit reports 297-4401
1275 Heinold Commodities Inc commodities broker 297-6522
1277 Realty Executives (Natl Headquarters) 297-9720
1279 Vacant
1281 Vacant
1299 Maxi's Restaurant 299-3544
1333 Equitable Life Building
Rooms
100 Columbia School Of Broadcasting 293-3700
105 Contemporary Personnel Services 293-7700
110 Executive Resources International exec search & data processing 293-7714
120 American Title Insurance Co (Western Reg Ofc) 293-7360
140 Vacant
150 Granite Home Loans Ltd 293-7572
150 Stephens & Stone inv counselors 293-7575
157 Equitable Life Assurance Soc Of The U S (Sub Ofc)
157 Interior Gardens plants int dec 291-5900
174 Kootie's Nail Fling Salon finger nail salon 298-8944
176 State Farm Insurance genl ins 291-1787
200 Equitable Life Assurance Society Of The US 291-7373
201 American Service Bureau credit reporters 297-4286
203 Draper World Travel 291-8141
204 Autotote Limited racetrack computers 298-1811
300 Telophase Society cremation serv 299-0805
302 Ford Motor Credit Co 291-6650
303 Vacant
306 Viking Mortgage 298-8640
306 Windsor Development 298-9526
309 Vacant
310 Mosher Franklyn P & Associates financial planners 299-9380
311 Ford Consumer Credit Co financing 298-9841
313 Westbrooke Agency The emp agcy 291-3500
316 Coleman Assocs business opportunity brokers 299-3368
1433 University Chrysler Plymouth auto dlrs-new & used 291-3525
1441 Brown Marvin K Cadillac Inc 291-2040
1461 Burroughs Corp business mach 299-4444
Burroughs Corporation ofc sup sls 297-4953
1545 Hine Pontiac-Mazda auto dlrs 297-4251
1551 Valley House Apartment Motel 291-4704
Freni Tony J
1895 Masonic Temple 297-0395
Bethel Chapter No 199 (Order Of Jobs Daughters)
Clairemont Mesa Lodge No 799 (F&AM)
Blackmer Lodge 442 (F&AM) 291-0465
Hackett S W Lodge 574 (F&AM) 295-4420
Kiwanis Club Of San Diego serv club 295-2137
San Diego Assembly No 67 Ladies Of The Beauceant
Mecca Temple 34 (Daughters Of Nile)
Bethel Chapter No 40 (Job's Daughters)
San Diego Assembly No 167 (Order Of Rainbow Girls)
San Diego Chapter (Order Of De Molay)
San Diego Commandery No 25 (KT) 297-1331
Crossroads Lodge No 696 (F & A M) orgn-ben & frat
San Diego Lodge No 35 (F & Am) 296-0660
Scottish Rite Bodies 297-0395
Scottish Rite Masonic Memorial Center
Scottish Rite Woman's Assn
Sciots Pyramid No 32 orgn-benefit-fraternal
Catering Magic 299-7114
2001 United Food & Commercial Workers Local No 229-A 299-9880
Teamsters Chauffeurs Whsemn Helpers Local No 36 299-3550
2111 First United Methodist Church 297-4366
A Powers John Robt School Of Finishing & Modeling 299-2270
2227 Vacant
2231 San Diego Board Of Realtors trade assn 291-3714
301 Mutual Of New York genl ins 291-8190
301 Roller Glenn B & Associates financial consultant 299-6151
2255 Allstate Insurance 299-1200
Jennings Engstrand & Henrikson Law Ofcs lwyrs 291-0840
Baras Foundation The non profit educ & research 291-5252
Hypnos Morpheus Center hypnotism 297-4668
Can Do adv agcy 297-4669
Formost Advertising Agency 297-4669
2299 Grubb & Ellis Commercial Brokerage Co real est 297-5500
Presidio Escrow 297-6410
2333 Camino Center ofc bldg 565-8494
Houston & Lenderman attys 291-9853
SUITES
100 Stone Mary W Personnel Agency employment 297-4060
105 Del Rio Realty 299-9654
110 Smith Theodore M lwyr 299-1761
110 Wright W Michael lwyr 299-1761
130 Taconic Corp shopping cntr developers 291-2434
150 Execu-Tary 3 secretarial 298-0654
150 Western Pacific Corp mortgage ins 293-7554
150 Pitcaithley Alan L lwyr 291-5648
150 Hanover Financial Agcy financial planners 299-7200
150 R C A Distributing Corp consumer electronics distr 299-7142
150 Society Of Real Estate Appraisers orgn-business & prof 298-7984
150 Victor Fluid Power hydraulics & cylinders sls 295-6012
150 Chabin Corporation electronic components sls 291-3333
150 Goode John E Jr eng consultant 298-1022
150 Maritz Motivation Co sls training 294-9912
150 Reina Steven V lwyr 291-5648
150 Sales Management Associates real est 299-0412
150 Santa Ana Financial Endeavors real est 297-8008
150 Skinner Donald K And Associates eng consultants 294-9159
150 Wayne & Associates Insurance Ltd genl ins 298-0114
165 G E C C Financial Services loans 297-7660
185 Fidelity & Deposit Co Of Maryland ins 297-7660
190 California Real Securities real est loans 296-6356
190 Chisham Wm E lwyr 291-9853
190 Houston & Walker lwyrs 291-9853
190 La Piere Lawrence R lwyr 291-9851
190 Lenderman John F lwyr 291-9853
190 Dey Jeffrey R lwyr 291-9853
190 Hiller Mark A lwyr 291-9853
210 Vacant
220 Tobin Terry E cpa 297-6160
230 Office Overload temp help 298-7556
240 Vacant
248 Vacant
250 Merdan Group eng research & development 298-9326
260 Freeman James G And Associates financial consultants

HILLTOP AT NAPLES, CHULA VISTA
TEL. 283-6081
IS AV., SUITE 101

Camino De La Reina 1975

CAMINO DE LA REINA—Contd
203 Pacific Tel & Teleg Co (Dir Assistance Dist Ofc)
205 Pacific Telephone & Telegraph Co (Div Ofc)
300 Capsule Communications Inc adv-direct sls 299-7090
301 Vacant
304 American International Marketing mut funds 299-5870
305 Maryland Casualty Co The ins co 299-4200
308 Mission Valley Financial Center (Ofc) 299-5835
310 Pacific Telephone & Telegraph Co (Dist Ofc)
312 Vacant
314 Semcor Incorporated sys eng 299-5860
316 Munns Kofford & Romney lwyrs 298-1165
318 E B S Inc escort serv 299-3228
326 Field Enterprises Educational Corp publs (book) 299-3210
326 World Book Encyclopedia sls 299-3210
328 Equity Services Inc mut funds 299-1900
328 National Life Insurance Co Of Vermont 299-1900
328 Professional Premium Management Inc ins 299-1921
400 Dennis & Dennis Personnel Agency emp agcy 299-5000
403 Century Twenty-One Real Estate Corp 299-3121
403 Silver Crest Escrow Corp escrow serv 299-2930
408 Jennay Jeanne Talent & Associates theatrical agcy 291-0333
410 Valet Travel Agency travel bur 297-4505
412 Coffman Bob Inc (Ofc) mens clo
414 Proprietary Computer Systems Inc data processing 299-1403
416 Ziegler B C & Co inv-institutional bonds 291-9650
418 Harris Corp-P R D Electronics 297-4521
421 General American Life Insurance Co 299-2777
422 Vacant
424 Vacant
426 Chadwell John B & Associates business opportunity broker 299-4651
426 Laitner H Reid & Associates business broker 299-7654
428 Gutfleisch & Greenberg Inc lwyrs 291-6850
500 U S Internal Revenue Service 293-6121
528 Great American Insurance Co 299-2777
600 U S Internal Revenue Serv (Ofcs)
700 U S Internal Revenue Serv (Ofc)
800 Aames Home Loan Co mortgage loans 299-4242
804 American Express Co credit cards 299-3020
806 Vacant
808 San Diego Psychiatric Medical Clinic Inc psychiatrist 299-4112
808 Cherlin Edw A psychiatrist 299-4112
808 Gray Wm G psychiatrist 299-4112
808 Martindill Donald B psychiatrist 299-4112
808 Rivkin Laurence psychiatrist 299-4112
808 Strybel Walter F psychiatrist 299-4112
814 Vacant
816 General Car Leasing 299-9590
825 Vacant
826 Cutting Board The restr 299-1233
827 Vacant
828 American National Insurance Co 297-5091
830 Chazan Construction Co (Field Ofc) 296-2139
900 National Auto Consultants (Div Nationwide Auto) leasing 291-4752
906 C N T Financial Corp real est inv 299-8690
907 Continental Assurance Co ins 291-0136
907 San Diego Brokerage Agency ins 291-0136
909 S C E Incorporated ins 291-3520
910 Boss Gunnarson Bates & Richards accts 297-2971
911 Nationwide Advertising Service 299-8661
918 Bankers Life The ins co 299-4660
918 B L C Equity Services Corp financial planning 299-4660
921 Govt Offices-Federal Energy Admn 293-6121
924 Vacant
928 Los Angeles Times Advertising newspaper 299-5651
1000 Vacant
1010 Kramer & Zucker accts 298-1109
1018 Wawanesa Mutual Insurance Co 299-4100
1019 Timelife Libraries Inc book publ 299-8260
1025 Intermed whirlpool bath equip distr 291-9132
1026 Lincolnwood Inc commodity brokers 299-7930
1028 Olsten Temporary Services emp agcy 299-6670
12 New York Life Insurance Co (Balboa Ofc) 291-8130
12th Fl Vacant
STREET CONTINUED
CAMINO DE LA SIESTA ENDS
DAMINO DEL ARROYO ENDS
825 Mc Donald's Restaurant 291-3893
MISSION CENTER RD INTERSECTS
1555 Bullock's dept store 299-9811

917
CAMINO DE LA SIESTA —FROM CAMINO DEL RIO N NORTH 2 WEST OF MISSION CENTER RD

ZIP CODE 92110

917
CAMINO DEL ARROYO —FROM 750 CAMINO DEL RIO N NORTH

ZIP CODE 92110

155
CAMINO DEL COLLADO (LA JOLLA)—FROM 8510 EL PASEO GRANDE EAST

ZIP CODE 92037
2105★Corrigan J M 454-1915
2151 Hunt Howard F ◎ 454-4529
2201 Winegardner J Robt ◎ 454-7817
2202 Sternbach Richd A 459-1895
LA JOLLA SHORES DR INTERSECTS
2320 Sengstacke Patricia M Mrs ◎ 454-4015
2325★Frahm Carl E 454-7815
2335 Bottomley John H ◎ 454-5928
2336 Anderson Ruth A Mrs ◎ 454-6804

155
CAMINO DEL ORO (LA JOLLA) FROM 2100 AVENIDA DE LA PLAYA NORTH

ZIP CODE 92037
8110 Sea Lodge Hotel 459-8271
Sea Lodge Restaurant 459-8271
8111 Playa Del Oro Apartments 454-2060
A Muchnic Daphne D Mrs 459-8045
B★Goodman Russell A 459-8912
C★Fuller Alvan T 459-7369
D★Larson E L
E Bancroft Griffing 454-6572
F Schwartz Bernard L
G Strange Paul Jr 454-1668
H Mc Carthy Roblee 459-9556
I Vacant
J Vacant
K Vacant
L★Campbell Alex C 459-1807
M Vacant
N Vacant
O Moss Anna B Mrs
P Vacant
Q Mourer Paul R 454-2060
STREET CONTINUED
8149 Vacant
8151 Vacant
8153 Vacant
Fenderson Geo W ◎ 459-5240
8155 Vacant
VALLECITOS INTERSECTS
8201 Kellogg Park parks & playgrounds
8205 Windigo Apartment Hotel 459-5060
A Perkins Jane W Mrs 454-1947
B Thompson James ◎ 459-5060
Beck Rose S 454-7318
Hadley Howard 454-7606
Ives Mary Anne 454-6484
8231 La Jolla Windward Shores Apartments 454-2688
1★Cowden Ray
2★Pittman C V Jr
3★Allison Gregory 459-9530
4 Vacant
5★Hobelman C A 454-4664
6 Vacant
7★Schulz B 454-6305
8 Vacant
9 Cross Eben J D Mrs 454-6256
10★Vallancourt F
11★Wolff Manfred 459-8065
12★Douglas L L 459-8548
13★Rubin J
14 Hall Willis R 454-2688
15★Razani Arsolan 459-7357
16★O'Brien Mary F 454-0816
17★Hansen Auth
18★Ferguson G W Mrs 459-6801
19★Leithner Dietrich 459-8401
20 Fagersten Diana Mrs
21 Wickbom Ingar
8263 La Jolla Shores Clubdominium Residences apts
171 Singer D J ◎ 454-2549
172★Thomas Terence W 454-8623
173★Szalay Steph ◎
174★Pohl Stanley ◎
175 Corsini Richd ◎ 454-4668
176 Snyder Anna B Mrs ◎ 459-6810
177 Henry Robt M 459-2237
178 Dinenberg Nancy Mrs 459-0308
179 Van Den Burgh Betty Mrs Mrs ◎ 459-8498
180★Nave Barbara Mrs ◎
270 Kepner Frank B ◎
271 Tanner John H 459-7852
272 Humphrey John F 454-4866
273★Ganis John W
274 Steen R P 454-1506
275 Herman Gerald P ◎ 459-7902
276 Kistler Philip S ◎ 454-7604
277★Brown Mona S
278★Robinson Lawrence B ◎ 459-9342
279 Dennos Michl H ◎ 459-3592
280★Lencione Alfredo M ◎ 459-5146
281 Pappas Harry ◎ 459-9477
282★Peterson M
283 Schneider Delwin B ◎ 459-6226
284 Vance Zoe M Mrs ◎ 454-6813
285 No Return
286 Landen Charles W ◎ 459-8351
287 Vacant
288 Boylan Irene L Mrs ◎ 454-6611
289 Hoehn T W 459-7645
290 Vacant
471 Trumbull Adele ◎ 459-4607
472 Berger Saml H ◎ 459-4581
473★Skowron John J ◎ 459-7334
474 Holter Norman J ◎ 459-6796
475 Magruder Robt G ◎ 459-8089
476 Orr Douglas W ◎
477 Brown Neilson ◎ 459-7314
478 Bevis Donald J ◎ 454-7245
479 Hartnett Wm ◎ 459-8672
8277 Pomeroy Mildred W Mrs 459-8155
8279 Deaderick James H ◎ 459-8011
8281 Johnson J Wm 454-7235
8285 Morrow Charles ◎ 459-1373
CALLE FRESCOTA INTERSECTS
8305★Duffin Lawrence H 454-8954
8315 De Guirola Elena ◎ 459-4852
8335 Brigham Robt W ◎ 459-6674
EL PASEO GRANDE INTERSECTS
8416 Fox James E ◎ 459-2836
PASEO DEL OCASO INTERSECTS
4 Hall Richd L ◎ 459-8660
LA JOLLA SHORES DR INTERSECTS

155
CAMINO DEL REPOSO (LA JOLLA) FROM 8100 PASEO DEL OSCASO EAST

ZIP CODE 92037
2151 Ledbetter Roger B 459-0132
2153 Vacant
LA JOLLA SHORES DR INTERSECTS

207
CAMINO DEL RINCON —FROM 6900 CAMINO ESTRELLADO EAST

ZIP CODE 92120
6032 Williams Richd D ◎ 287-2757
6044 Dale Aug G
6056 Vacant
6068 Pascove Robert M ◎ 287-3258
6080 Ciceric Richd S ◎ 286-8568
6110 Amick Glen ◎ 583-7803
6120 Jordan James L ◎ 582-3748
6130 O'Connor R J ◎
6140 Cheng Anthony P 583-1795
6150 Cashuk Theo ◎ 286-8557
6160 Lazzaro Charles A ◎ 286-8310
6170 Hass Alf H ◎ 582-7618
6228★Farmer Rudolph D ◎ 286-9122
6236★Hunt Ezra O 286-1590
6244 Mc Mullen Donald G ◎ 287-0867
6252 Pedersen Roger S ◎ 286-4637
6260 Cross Raymond ◎ 286-4983
6268 Fernandes Clarence J ◎ 583-9538
6276 Rector Will B ◎ 582-3115

917
CAMINO DEL RIO N —FROM 5000 BLK CAMINO DE LA SIESTA EAST (A FRONTAGE RD OF INTERSTATE 8 MISSION VALLEY FREEWAY)

ZIP CODE 92108
588 Townsend Lincoln Mercury 291-3030
Townsend J R Co auto leasing 299-1611
730 University Motors autos 297-5001
University Tire Center 291-7969
CAMINO DEL ARROYO BEGINS
750 Courtesy Chevrolet Center autos-new & used 297-4321
Courtesy Tire Center tires-ret 297-4321
Rear Vacant
1144 United California Bank (Mission Valley Office) 291-8760
MISSION CENTER RD INTERSECTS
1288 Montgomery Ward & Co dept store 298-8161
Montgomery Ward & Co Auto Center 298-8161
Middleton Richd V optom 298-0462
Montgomery Ward's Beauty Salon 298-8161
Montgomery Ward's El Camino Coffee Shop 298-8161
Montgomery Ward's Key Shop 298-8161
1640 Mission Valley Center shopping center 296-6375
Adorable Shop womens clo 297-3937
Fox's Gallery The women's clo 297-3836
Avante Shoes 291-8093
Bob's Big Boy Restaurant No 48 (mission valley br) 296-0374
Bob's Old Fashioned Ice Cream 298-5528
Brick Shirt House The mens clo 291-8850
Bond Clothes 297-3745
Carousel Snack Bar restr
Casual Corner womens clo 291-9763
Chess King mens clo 296-9906
Children's Bazaar clo 297-4441
Cory's Of Beverly Hills beauty shop 297-4179
Eyeful The womens clo 299-9048
First Federal Savs & Loan Assn (Mission Valley Br) 296-6327
Flagg Bros Shoe Store 296-9234
Flynn's Candle Shop 298-1613
Fox's Gallery The womens clo 297-3836
Foxmoor Casuals womens clo 296-9360
Gap The clo 291-9451
General Nutrition Center health food 296-8593
Golden State Fabrics dry goods 297-3826
Hartfield's clo 297-3926
Hickory Farms Of Ohio delicatessen 299-8895
Highlander's Box Office tickets 297-3276
Highlander Stores For Men 297-3276
Holland House Cafeteria 297-1552
House Of C-M Inc tv sls & serv 295-1633
Jacobsons clo 297-3783
Jessop J & Sons Inc jwlrs 297-4021
Joyce Shoe Box 298-1946
Kinney Shoes 298-0405
Lane Bryant Inc womens clo 297-4311
Lawson's Jewelers 297-0364
Leeds Shoe Store 296-9325
Lerner Shops clo 297-4391
Lieblein Jerome S optom 297-4331
Lynn's Hallmark Shop greeting cards 291-3300
Mission Valley Center (Administration Office) 296-6375
Mission Valley Center Business Mens Assn
Motherhood Maternity Shops 296-9843
Murata Pearl Co jwlrs 295-1773
Newberry J J Co dept store 297-4411
Nina's Accessories hand bags jwlr accessories 297-4447
Orange Julius restr 296-0543
Parklane Hosiery 295-0815
Pickwick Book Shop 291-1315
Rare Comforts men's clo 296-1244
Remer's Gifts 297-3676
Sanford-Robertson Interiors 297-3965

CAMINITO TRANQUILO—Contd
7855★Sandusky Margt Mrs
7856★Wildermuth James T 452-0582
7861 Bowell Randy 452-0238
7863★Green Max 453-6382
7864★Mamas Wm G 452-0100
7865★Brown Charles A 453-0461
7866★Koch Thos K 452-8953
7867★Denton Steven 452-8168
7872 Martin David E ◎ 452-1318
7873★Kleckner Sherman F ◎ 453-9069
7875★Madori Susan E ◎ 453-9069
7877 No Return
7878★Amador Marc S ◎ 452-0404
7881★Gonzalez Efram ◎ 453-2865
★Gonzalez Rosanne
7882★Mc Guire Yvonne E ◎
7883★Shier Wayne ◎
7885★Barker David G ◎ 452-0301
7887★Stoler Morton ◎ 453-7960
7888★Crawford Joyce A Mrs ◎

123
CAMINITO UMBRAL —FROM 2500 FAMOSA BLVD SOUTH

ZIP CODE 92107

99
CAMINITO VALVERDE (LA JOLLA) FROM 7059 VIA VALVERDE NORTH

ZIP CODE 92037
7056 Harris Frances Mrs ◎ 459-2796
7071 Appel Norman ◎ 459-9360
7076 Ad Agency The adv
★Hans Kirk ◎ 459-4548
7091★Napier James V 454-8203
7096 Bejar Isaac
7280 Tennis Of Champions (Mtce Shop) 459-0805

99
CAMINITO VELASCO (LA JOLLA) FROM 7230 CAMINITO VALVERDE WEST

ZIP CODE 92037
1847 Ratner Sandford ◎ 454-1514
1857★Smith Bert A ◎ 459-5289
1867 No Return
1877★Fox Ronald I 459-9085
1887★Kubel Howard L
1897★Frye Charles S ◎

99
CAMINITO VELEZ (LA JOLLA) FROM 7100 CAMINITO VALVERDE WEST

ZIP CODE 92037
1851 Frame James A ◎ 459-7974
1861★Junge John 454-8486
1871 Lindvall Robleigh H ◎ 459-5316
1881★Hathaway Paul L Jr ◎ 454-5509

123
CAMINITO VENIDO —FROM END OF CAMINITO ZOCALO NORTH THEN EAST

ZIP CODE 92107

571
CAMINITO VERA —FROM 10520 GREENFORD DR WEST

ZIP CODE 92126
8910 Peters E R ◎ 566-1301
8911★Smith Ralph
8912★Acton Beverly Mrs ◎
8913 Modlin Jon R ◎ 271-0054
8914 Vacant
8915 Nitrini Peter C ◎ 271-4140
8916★Rees Virginia L Mrs 566-4730
8917★Stone Lowell E ◎ 566-6698
9004 Burnhart Virginia A
9008 Zook Joseph H ◎
9012★Mendenhall David C ◎ 566-2253
9016 Wilson Eric V ◎ 566-4493
9020★Virden Robt A ◎ 566-4179
9024★Springer Willard ◎ 566-2658
9028 Vacant
9032★Schmoker Alan ◎ 566-4498
9036★Tiffany James B ◎ 566-3545
9039★Armstrong John L ◎ 271-1945
9040★Carlson Herbert R ◎
9043★Vaughn Michl J ◎ 566-8278
9044★Hinojosa Conrado A Jr ◎ 566-6759
9047 Vacant
9048★Kroteau Gary ◎ 566-6039
9051★David R Stan ◎ 566-4904
9052★Walther Jack J ◎ 271-1509
9056★Marsh W Lee ◎ 566-3759

157
CAMINITO VERANO (LA JOLLA) FROM CAMINITO PRIMAVERA WEST

ZIP CODE 92037
8934★Adams Richd L 452-8500
8935★Zirkle Edw J 453-1749
8940 Gentry & Watts Development Co land development 453-9182
8945★Addison Isaiah H ◎ 452-8750
8957★Bell Wayne E ◎ 453-9453
8863★Lerner Louis 453-5186
8969★Fink M Charlotte 452-9144
8975★Windes Russel R 453-6223

157
CAMINITO VIVA (LA JOLLA) FROM CAMINITO CLARO EAST THEN NORTH

ZIP CODE 92037

270
CAMINITO ZAR —FROM CARROLL CANYON RD SOUTH 2 BLKS EAST OF BLACK MOUNTAIN RD

ZIP CODE 92126
10104★Hall Bert 271-5375
10105★Butera Charles ◎
10110 Vacant
10111★Powell Rita D ◎
10116★Reed Charles E 271-4676
10117 Vacant
10122★Skatoff Leonard
10123 Vacant
10130★Oberman M C 271-1237
10131 Vacant
10136★Moore Robin 271-6697
10137★Walters Debbie I ◎ 566-0841
10142★King Delbert L 566-3135
10143★Hunt Edw N ◎
10148★De Lonay Anthony J ◎
10149 Vacant
10154★Dwyer Gerald D ◎ 271-6525
10160★Younger Robt C ◎ 271-4235
10166★Hayes E R ◎
10172★Varco Theresa M ◎ 566-5993
10179 Vacant
10180★Stewart Roger D ◎ 271-1176
10185★Tucker James E ◎ 566-5345
10186★Crutchfield Nolan ◎ 271-5208
10191★Amaral Peter ◎
10192★Dougherty Jean Mrs ◎ 271-0119
10197★Ribble Philip J ◎ 566-1893
10198★Damaral Anthony Jr 566-6853

123
CAMINITO ZOCALO —FROM CAMINITO UMBRAL SOUTH THEN EAST

ZIP CODE 92107
2406 Vacant
CAMINITO DEHESA BEGINS
CAMINITO VENIDO BEGINS

429
CAMINO COPETE —FROM CAMINO COSTANERO NORTH AND SOUTH

ZIP CODE 92110
1190 Friars Village condominium townhouses 277-5132

207
CAMINO CORTO —FROM WEST OF 6980 RIDGE MANOR AV EAST

ZIP CODE 92120
6210 Piscopo Nick ◎ 583-7234
6211 Wilder Lawrence A ◎ 287-2153
6219 Learned Vincent ◎ 286-8409
6227 Wright Wayne E ◎ 583-6228
6228 Tisdale Raphael E ◎
6235 Vacant
6240 Cooley Kenneth R ◎ 582-3865
6243 Morgan James A ◎ 286-9170
6248 Schofield J Steph ◎ 582-2192
6249 Breneman James E Jr ◎
6253 Forrest Alan H ◎ 286-9673
6256 Funderburg John F Jr ◎ 286-0360
6260 Casidy Wesley F ◎ 583-7216
RIDGE MANOR AV INTERSECTS
6266★Peters John W ◎ 582-8158
6270 Mc Natt Marvin A ◎ 583-7292
6273 Umekubo Thos M ◎ 287-5749
6276 Ratkevich Virginia N Mrs ◎ 287-4556
6281★Davee Gerald S ◎ 582-3557
6282 Ramras Eug ◎ 287-7798
6289 Upton Milton G ◎
6290★Garsh Donald R
6297 No Return
6298 Stagg Lionel P ◎ 287-0587
6306 Towne Jerry O ◎ 583-6301
6307 Chambers Norman E 582-9414
6314 Honig Julius ◎ 582-4539
6315 Roese John A ◎
6322 Pye Steph A ◎
6323 Seefman Harriet 583-0575
6330 Millsberg Elaine H Mrs ◎ 582-1971
6331 Kelly Thos V ◎ 583-3282
6338 Jenks Robt C ◎ 582-0485
6346 Sharon Barry ◎ 287-4894
6347 No Return
6353 Groat John E ◎ 287-5157
6354 Schumacher Kenneth E ◎ 582-4134
6361 Womack Donald R 286-9695
6362★Hickey Charles F ◎ 286-4839
6368 Berton Robt J ◎ 287-2828
6369 No Return
6376 Carrigan Wm J ◎ 582-8111
6377 Lubin Harve L ◎ 286-4008
6384 Newland Glenn D ◎ 287-0911
6385 No Return
6392 Bialk Danl R ◎ 287-1660
6402 No Return
6410 Perlman Richd D
6418 Groza Alex J ◎ 287-2369

429
CAMINO COSTANERO —FROM VIA LAS CUMBRAS WEST

ZIP CODE 92110

155
CAMINO DE LA COLINA (LA JOLLA)—FROM EL PASEO GRANDE EAST 1 NORTH OF CAMINO DE LA COLLADO

ZIP CODE 92037

89
CAMINO DE LA COSTA (LA JOLLA) FROM 5800 LA JOLLA BLVD EAST

ZIP CODE 92037
414 Berge Dennis E ◎ 454-1661
415★Lane Mary J Mrs ◎ 459-8741
435★Resnikoff Roy 459-2423
BEAUMONT AV INTERSECTS
617 Wood Dora L Mrs 459-1136
618 Milling John D ◎ 454-4408
BELLEVUE AV INTERSECTS
720 Whitson Louis C 459-5330
5802 Bishop John W ◎
5804 Purdy Neil D ◎ 459-7758
5805 Preish Howard P ◎ 459-5452
5824 Anderson Robt C ◎ 459-7449
5831★Thompson Robt K 454-5373
5832 Werner Elise G Mrs ◎ 454-7903
5839 Pytlewski Sibyl C ◎ 459-1618
5840 Innerst J Stuart ◎ 459-3174
5845 Mitchell Thos R ◎ 459-4905
5851 Remkert Leif ◎ 459-6424
5859 Rice Richd J ◎
5905 Insinger F Robt ◎ 459-3012
5910 Waddy Lawrence H Rev ◎ 459-5221
5915 Sanders Anne M Mrs ◎ 454-5278
5920 Hannon Stafford ◎ 459-5789
5927★Wesley Charles S ◎ 459-0393
5930★Hewett John C ◎ 459-6010
5939 Standard Measures math-computer programing 459-6050
Kitselman Alva La Salle ◎ 459-6050
5940★Holmer Robt N 454-1853

93
LA CANADA ST BEGINS
VISTA DELA MESA ST BEGINS
5950 Puterbaugh A Rex ◎ 454-7786
5960 Bell Arth R ◎ 454-1202
5970 Marx Harry Z ◎ 454-0550
AVENIDA CRESTA BEGINS
6000★Stone Doyle ◎
6005 Siegan Bernard H ◎ 459-2939
6010★Whitman Whitney ◎
6015 Byrne Ruckman G 459-5480
6025 Doughty Faye K Mrs ◎ 454-6911
6026 Zien James D ◎ 459-0823
6035★Darby Joan M Mrs ◎ 454-8147
6039 Crake Richd B ◎ 459-4808
6040★Phillips Richd 454-0698
6041 Banks John V ◎ 454-0254
6101 Netter Joseph II ◎ 454-0604
6102 Reed Wm F ◎ 454-2789
6105★Pitkin J C ◎ 459-6058
6110 York Herbert F ◎ 459-1776
6111 No Return
6114★Fordyce Saml 459-1261
6115 Posner Agnes B Mrs ◎ 459-4956
AVENIDA CORTEZ INTERSECTS
6160 Lonergan Simon J Jr ◎ 454-6291
6201 Stender Herman K ◎ 454-6552
6203 Boynton Harry M ◎ 454-2952
6204 Desloge Marie Mrs ◎ 459-1033
6206 Vacant
6207★Kitchen A F ◎
6210 Vietor John A Jr ◎ 459-3688
6211 Trent Ralph M ◎ 454-4930
6215 Fessman Alf D 459-9422
6216 Ronnow C Leland ◎ 454-4784
6219 Wolff Agnes R Mrs ◎ 454-2854
6246 Vacant
6261 Kirk Thos M ◎ 459-5107
6266 Cramer Richd A ◎ 454-5288
6276 Walker Sydney III ◎ 459-8605
6277 Simmons Louis T ◎ 459-2465
6281 Blackie Helen S Mrs
6291 Williamson Saml P
6292 Walbridge Norton S ◎ 459-2065
VIA DEL NORTE INTERSECTS
6303 Hocking Constance L Mrs ◎ 459-2152
6308 No Return
6319 Simard Cyril T ◎ 454-6542
6328 No Return
6331★Rennie Wm B ◎ 459-5360
6340 Benbough Legler G ◎ 459-2086
6343 Mallory Thos E ◎ 454-7634
6350 Muscat Victor ◎ 459-6764
6353★Harris Betty 454-5841
6365 Deming Walter F ◎ 459-4811
6366 Swartz Bernard L ◎ 459-8295
6378 Reynolds Crawford M ◎ 454-7042
6383 Hajjar A Wm ◎ 454-0547
6392 Dwan John ◎ 454-4439
WINIMAR AV INTERSECTS
6406 Kjos Neil A ◎
6423 Mc Carty Saml E ◎ 454-1931
6424 No Return
6435 Safford Hermon F ◎ 459-3180
6436 Coggan Bernard F ◎ 454-1411
6447 Miller Edw J ◎ 459-8603
6450 Woodbridge John S ◎ 459-7478
PALOMAR ST INTERSECTS
6463 Moore Robt A ◎ 454-4318

917
CAMINO DE LA REINA —FROM N HOTEL CIR EAST 1 NORTH OF CAMINO DEL RIO N

123 Ofc Building
SUITES
E125 State Mutual Sav & Loan Assn (Mission Valley Ofc) genl contr 297-4571
E180 Katnik Richd D dentist 297-4524
E180 Montague Jon L dentist 297-4524
E180 Cameron Bruce G dentist 297-4524
E180 Daniels Robt G dentist 297-4524
E200 Vacant
E210 Vacant
E220 San Diego Newspaper Guild labor orgn
E235 Beau Monde beauty shop 297-1663
E265 Vacant
E285 U S Congressman 41st Congressional District) 299-2444
N100 Olson Forest E Inc real est 299-3113
N110 Certified Mortgage Co Inc loans 299-5810
N190 Landmark Escrow Services Inc abstracts of title 299-9510
N200 Union Oil Co Of California (Continental Div) refiners 291-7600
S195 Golden M H Construction Co contrs-genl 291-8181
S200 Vacant
S210 United California Mortgage mortgage loans 299-3660
S295 Considine & Considine acct 299-2040
W115 Wells Fargo Bank (Mission Valley Br) 238-6401
W180 Wells-Fargo Mortgage Co loans-mtge 297-3884
W230 Wells Fargo Bank (Dealer Contract Center) 291-8780
STREET CONTINUED
350 Union-Tribune Publishing Co newspaper publ 299-3131
Copley News Service newspaper publs 299-3131
Evening Tribune newspaper 299-3131
San Diego Union The daily newspaper 299-3131
591 Mission Valley Financial Center ofc bldg
Security Pacific National Bank (Mission Valley Br) 297-2213
1st Fl American Savings & Loan Assn (Fashion Valley Br) 299-5611
SUITES
200 Pacific Tel & Teleg Co (T S P S Training Cntr)
201 Pacific Tel & Teleg Co (Dist Traffic Ofc)

TP	Adjoining	Source
-	✓	R. L. Polk & Co.

Camino Del Rio South 1966

CAMEO LA--CONTD
3822 SERRAN TONY ●
3825 PHILLIPS ROBT L ● 279-3403
3832 MERSEREAU JAMES L ● 277-8209
3833 FULK WM H ● 279-2608
3842 WARNKE ROBT G ● 279-2219
3843 CALLOW DAVID K ● 277-8564
3852 MAC DONALD MALCOM ● 279-3439
3853 DORRIS FRED K ● 279-3007
3862 SWIFT ARNOLD ● 279-3134

101
CAMINO CALLAN (LA JOLLA)-FROM JUNCTION OF 101 HIGHWAY AND TORREY PINES RD NORTH (SEE TORREY PINES HOMES)

168
CAMINO DR -FROM BAJA DR NORTH 1 WEST OF MESQUITE WAY

155
CAMINO DE LA COLINA (LA JOLLA)-FROM EL PASEO GRANDE EAST 1 NORTH OF CAMINO DE LA COLLADO

89
CAMINO DE LA COSTA (LA JOLLA)-FROM 5800 LA JOLLA BLVD EAST

414 NO RETURN
415 KIRKENDALL JOHN S ● 454-7218
435 WINTERS DEWAINE E ● 454-6894
---ELECTRIC AV INTERSECTS
---BEAUMONT AV INTERSECTS
617 ALLISON H H 459-6145
618 MILLING JOHN D
---BELLEVUE AV INTERSECTS
720 VACANT
5802 HOPKINS JOHN W ● 454-4763
5804 TRAUB HAMILTON P ● 454-7780
5805 PREISH HOWARD P ● 459-5452
5824 MALDY CLARENCE E ● 454-4527
5831 MORAVA LEONOR E MRS ● 454-6828
5832 WERNER ELISE G MRS ● 454-7903
5839 MAYOR WM B ● 454-7835
5840 VOORHEES GLADIS B MRS ● 459-3174
5845 VACANT
5851 SAYLOR WM S ● 454-4541
5859 RICE RICHD J ● 459-1177
5905 HAYES VIRGINIA C MRS ● 459-5244
5910 JOHNSTON FRANK L ● 459-1422
5915 SANDERS MAX E ● 454-5278
5920 HANNON STAFFORD ● 459-5789
5930 MILLER MAX C ● 459-5506
5939 KITSELMAN ALVA L ● 454-7636
CARMAN ROBT G 459-6050
5940 MILLER LEE C ● 454-5940

93
---LA CANADA ST INTERSECTS
---VISTA DELA MESA ST
---INTERSECTS
5950 PUTERBAUGH A REX ● 454-7786
5960 BELL ARTH R ● 454-1202
5970 MARX HARRY Z ● 454-0550
---AVENIDA CRESTA INTERSECTS
6000 STOBER MADOLYN J MRS ● 454-1036
6005 LONGSTRETH MARIAN J MRS ● 454-4511
6010 SCHAEFER FORREST C ● 454-4102
6015 CULBERTSON MARGARETHE MRS ● 454-7772
6025 DOUGHTY HERMAN J ● 454-6911
6026 JAMESON FRANK G ● 459-3889
6035 HOWLAND LILLIAN M MRS ● 459-2143
6039 MORNEAU EDMUND L ● 459-6588
6040 PHILLIPS RICHD P ● 454-0698
6041 BANKS JOHN V ● 454-0254
6101 DE JARNETTE IRA L ●
6102 REED WM F ● 454-2789
6105 BURKE WM M ● 454-4152
6110 YORK HERBERT F ● 459-2961
6111 HOLBROOK L ROY ● 454-4570
6114 FORDYCE SAML W ● 459-1261
6115 GOSS ORVILLE R ● 454-6790
6160 PAGE MILDRED G MRS ● 454-0534
---AVENIDA CORTEZ INTERSECTS
6201 STENDER HERMAN K ● 454-6552
6203 BOYNTON HARRY M ● 454-2952
6204 DESLOGE JOSEPH ● 459-1033
6206 BEST WM N ● 454-4687
6207 VACANT
6210 COPLEY MAC LAUGHLIN MRS 459-3881
6211 TRENT RALPH M ● 454-4930
6215 MORLEY BERT ● 454-2442
6216 RONNOW LELAND C ● 454-4784
6219 WOLFF AGNES MRS ● 454-2854
6246 REITZ E L ● 459-1468
---VIA DEL NORTE INTERSECTS
6261 KIRK THOS M ● 459-5107
6266 LIEBHARDT FREDK C ● 454-1552
6276 NO RETURN
6277 SIMMONS LOUIS T ● 459-2465
6281 BLACKIE HELEN S MRS 459-5683
6291 WALKER BURNETT ● 454-4011
6292 WALBRIDGE NORMAN S 459-2065
6303 RYAN RAYMOND D ● 454-1953
6308 BREITWIESER CHARLES J ● 459-1358
6319 COLLBRAN JOHN S ● 454-1062
6328 BLAIR DAVID L
6331 JELKS J RUBIN ● 454-0012
6340 BENBOUGH LEGLER G ● 459-2086
6343 VACANT
6350 WINSHIP HAZEL B MRS ● 454-4426
6353 PAGE J ALLEN JR ● 454-5841
6365 NO RETURN
6366 SLAUGHTER RUPERT D ● 454-6444
6378 REYNOLDS CRAWFORD M ● 454-7042
6383 DEVLIN WALTER E ● 454-0250
6392 CRANE ALLEN S ● 454-0086
---WINIMAR AV INTERSECTS
6406 HAMILTON JOHN S ● 454-7377
6423 MC CARTY SAML E ● 454-1931
6424 SCHNEIDER BERNICE T MRS ● 454-6851
6435 SAFFORD HERMAN F ● 459-3180
6436 COGGAN BERNARD F ● 454-1411
6447 BURNET L STERLING ●
6450 NUNN HENRY L
---PALOMAR ST INTERSECTS
6463 CHAMBERS WM C ● 454-1873

91
CAMINO DEL CANNON (LA JOLLA)-FROM W MUIRLANDS DR EAST AT NAUTILAS

155
CAMINO DEL COLLADO -FROM 1 WEST OF LA JOLLA SHORES DR EAST 1 SOUTH OF CAMINO DE LA COLINA

2105 VACANT
2151 HUNT HOWARD F ● 454-4529
2201 WINEGARDNER J ROBT ● 454-7817
2320 FROEHLICH REIMER ● 459-5295
2325 WAGNER FERN M MRS 454-1366
2335 BOTTOMLEY JOHN H ● 454-5928
2336 ANDERSON JULIAN T ● 454-6804

155
CAMINO DEL ORO (LA JOLLA)-FROM AVENIDA DE LA PLAYA NORTH 3 WEST OF EL PASEO GRANDE

---VELLECITOS ST INTERSECTS
8111 PLAYA DEL ORO APARTMENTS 454-2060
A VACANT (APT A-B)
C SAUNDERS BRADLEY 454-6685
D VACANT
E BERG ROY A 454-2060
F VACANT (APTS F-I)
J DAVIS C E 454-1740
L RECTOR G VERGIL 454-0576
M VACANT (APTS M-N)
O WINTER MURIEL MRS
P VACANT
8149 DEL ORO SANDS APARTMENTS(459-5240
8151 VACANT
8153 GRANT ALICIA MRS 459-5240
8155 VACANT
8205 WINDIGO APARTMENT HOTEL 459-5060
B THOMPSON JAMES ● 459-5060
L SLAUGHTER SAM 454-0865
N VACANT
---LEE LA ST INTERSECTS
8231 PACIFIC MANOR APARTMENTS 454-2688
1 VACANT
2 CORRIGAN JOSEPH 454-7433
3 VACANT (APTS E-13)
14 PETERS THADDEUS F 454-2688
15 VACANT (APTS 15-20)
21 CONKLIN FREDK L 459-2201
8277 THOMPSON LILLIAN R MRS 459-5026
8279 DEADERICK JAMES ●
8281 JOHNSON JOHN W 454-7235
8285 MORROW CHARLES ● 459-1373
---EL PASEO GRANDE INTERSECTS
8305 DUFFIN LAWRENCE H ● 454-7524
8315 SMITH EDW C ● 459-5075
8416 VICKROY ELMA E MRS ● 454-4713
8441 FOWLER NEIL A ● 454-7833

155
CAMINO DEL REPOSO (LA JOLLA)-FROM PASEO DEL OSCASO EAST 1 SOUTH OF AVENIDA DE LA PLAYA

---PASEO DEL OCASO INTERSECTS
2151 MARTI KURT 454-4813
2153 BURGENER BRUCE 454-5283
2209 VAN LOBEN SELS L MARGARETHA MUS TCHR 454-1657
2211 KENNEDY PAUL 459-6984
2219 CANNING JANE L MRS ● 459-5573
2221 NO RETURN
2225 GRANT J 459-6914
2227 PERRIN CHARLES L 454-4587
2244 MC NEIL ELEANOR 456-6680

152
CAMINO DEL RIO N -FROM CABRILLO FREEWAY EAST TO TEXAS (A FRONTAGE ROAD TO US HIGHWAY 80)

310 GONZALES SIPRIANO 297-1252
380 VACANT
545 CHALLENGE CREAM & BUTTER ASSN DAIRY PRODUCTS 295-3171
627 CASE RANDALL H 298-5227
631 VACANT
881 HEACOCK JAMES L JR ● 298-1937
911 JENNING MACE C 295-1090
913 HICKS EUG W ● 295-3845
RUPPERT JOHN A 296-0617
915 VACANT
1065 NO RETURN
1105 STELMACH EDW W ● 298-2327
1144 UNITED CALIFORNIA BANK (MISSION VALLEY OFC) 234-6616
1241 NO RETURN

154
---MISSION VALLEY RD INTERSECTS
1288 MONTGOMERY WARD & CO DEPT STORE 298-8161
MONTGOMERY WARD & CO AUTO CENTER 298-8161
MONTGOMERY WARD'S HEARING AID CENTER 298-8161
RATTY D K & ASSOCIATES OPTOM 298-8161
MONTGOMERY WARD'S BEAUTY SALON 298-8161
MONTGOMERY WARDS EL CAMINO COFFEE SHOP 298-8161
MONTGOMERY WARD'S KEY SHOP 298-8161
1640 MISSION VALLEY CENTER SHOPPING CENTER 296-6376
ANELL'S WOMEN'S WEAR CLO 297-3836
BANK OF AMERICA NATIONAL TRUST & SAVS ASSN MV RB 294-2800
BOND CLOTHES CLO 297-3745
CARRIAGE TRADE THE ICE CREAM 297-3625
CHANDLER'S SHOES 296-9475
CHILDREN'S BAZAAR CLO 297-4441
CONTINENTAL CAFE 298-4393
CORY'S OF BEVERLY HILLS BEAUTY SHOP 297-4179
FIRST FEDERAL SAVS & LOAN ASSN (MISSION VALLEY BR) 296-6327
FLAGG BROS SHOES
FLYNN'S CANDLE SHOP 298-1613
GOLDEN STATE FABRICS DRY GOODS 297-3826
HAFTER'S HAGGARTY CLO 297-3861
HAFTER'S-HAGGARTY BEAUTY SALON 297-3673
HARTFIELD'S CLO 297-3926
HIGHLANDER'S BOX OFFICE TICKETS 297-3276
HIGHLANDER STORES FOR MEN CLO 297-3276
HOLLAND HOUSE CAFETERIA 297-4411
HOUSE OF CURTIS-MATHES INC TV SLS & SERV 297-4318
JACOBSON'S CLO 297-3783
JESSOP J & SONS INC JWLRS 297-4021
JOYCE SHOE BOX 298-1946
LANE BRYANT INC WOMENS CLO 297-4311
LAWSON'S JEWELERS 297-0364

595 Camino DE LA Reina
595 Camino DE LA Reina
San Diego, CA 92108

Inquiry Number: 04940860.2r
May 17, 2017

The EDR Radius Map™ Report with GeoCheck®

6 Armstrong Road, 4th floor
Shelton, CT 06484
Toll Free: 800.352.0050
www.edrnet.com

TABLE OF CONTENTS

SECTION	PAGE
Executive Summary	ES1
Overview Map	2
Detail Map	3
Map Findings Summary	4
Map Findings	8
Orphan Summary	319
Government Records Searched/Data Currency Tracking	GR-1

GEOCHECK ADDENDUM

Physical Setting Source Addendum	A-1
Physical Setting Source Summary	A-2
Physical Setting SSURGO Soil Map	A-5
Physical Setting Source Map	A-10
Physical Setting Source Map Findings	A-12
Physical Setting Source Records Searched	PSGR-1

Thank you for your business.
Please contact EDR at 1-800-352-0050
with any questions or comments.

Disclaimer - Copyright and Trademark Notice

This Report contains certain information obtained from a variety of public and other sources reasonably available to Environmental Data Resources, Inc. It cannot be concluded from this Report that coverage information for the target and surrounding properties does not exist from other sources. **NO WARRANTY EXPRESSED OR IMPLIED, IS MADE WHATSOEVER IN CONNECTION WITH THIS REPORT. ENVIRONMENTAL DATA RESOURCES, INC. SPECIFICALLY DISCLAIMS THE MAKING OF ANY SUCH WARRANTIES, INCLUDING WITHOUT LIMITATION, MERCHANTABILITY OR FITNESS FOR A PARTICULAR USE OR PURPOSE. ALL RISK IS ASSUMED BY THE USER. IN NO EVENT SHALL ENVIRONMENTAL DATA RESOURCES, INC. BE LIABLE TO ANYONE, WHETHER ARISING OUT OF ERRORS OR OMISSIONS, NEGLIGENCE, ACCIDENT OR ANY OTHER CAUSE, FOR ANY LOSS OF DAMAGE, INCLUDING, WITHOUT LIMITATION, SPECIAL, INCIDENTAL, CONSEQUENTIAL, OR EXEMPLARY DAMAGES. ANY LIABILITY ON THE PART OF ENVIRONMENTAL DATA RESOURCES, INC. IS STRICTLY LIMITED TO A REFUND OF THE AMOUNT PAID FOR THIS REPORT.** Purchaser accepts this Report "AS IS". Any analyses, estimates, ratings, environmental risk levels or risk codes provided in this Report are provided for illustrative purposes only, and are not intended to provide, nor should they be interpreted as providing any facts regarding, or prediction or forecast of, any environmental risk for any property. Only a Phase I Environmental Site Assessment performed by an environmental professional can provide information regarding the environmental risk for any property. Additionally, the information provided in this Report is not to be construed as legal advice.

Copyright 2017 by Environmental Data Resources, Inc. All rights reserved. Reproduction in any media or format, in whole or in part, of any report or map of Environmental Data Resources, Inc., or its affiliates, is prohibited without prior written permission.

EDR and its logos (including Sanborn and Sanborn Map) are trademarks of Environmental Data Resources, Inc. or its affiliates. All other trademarks used herein are the property of their respective owners.

EXECUTIVE SUMMARY

A search of available environmental records was conducted by Environmental Data Resources, Inc (EDR). The report was designed to assist parties seeking to meet the search requirements of EPA's Standards and Practices for All Appropriate Inquiries (40 CFR Part 312), the ASTM Standard Practice for Environmental Site Assessments (E 1527-13) or custom requirements developed for the evaluation of environmental risk associated with a parcel of real estate.

TARGET PROPERTY INFORMATION

ADDRESS

595 CAMINO DE LA REINA
SAN DIEGO, CA 92108

COORDINATES

Latitude (North):	32.7659480 - 32° 45' 57.41''
Longitude (West):	117.1599320 - 117° 9' 35.75''
Universal Tranverse Mercator:	Zone 11
UTM X (Meters):	485020.2
UTM Y (Meters):	3625161.5
Elevation:	35 ft. above sea level

USGS TOPOGRAPHIC MAP ASSOCIATED WITH TARGET PROPERTY

Target Property Map:	5622824 LA JOLLA, CA
Version Date:	2012
South Map:	5622832 POINT LOMA, CA
Version Date:	2012

AERIAL PHOTOGRAPHY IN THIS REPORT

Portions of Photo from:	20140530
Source:	USDA

MAPPED SITES SUMMARY

Target Property Address:
595 CAMINO DE LA REINA
SAN DIEGO, CA 92108

Click on Map ID to see full detail.

MAP ID	SITE NAME	ADDRESS	DATABASE ACRONYMS	RELATIVE ELEVATION	DIST (ft. & mi.) DIRECTION
A1	TOWNSEND LINCOLN MER	588 CAMINO DEL RIO N	RGA LUST	Higher	1 ft.
A2	TOWNSEND LINCOLN MER	588 CAMINO DEL RIO,	RGA LUST	Higher	1 ft.
A3	TOWNSEND MERCURY	588 CAMINO DEL RIO N	RGA LUST	Higher	1 ft.
A4	WITT LINCOLN MERCURY	588 CAMINO DEL RIO N	HAZNET	Higher	1 ft.
A5	SAN DIEGO AUTO AUCTI	588 CAMINO DEL RIO N	FINDS, ECHO	Higher	1 ft.
A6	WITT LINCOLN MERCURY	588 CAMINO DEL RIO N	RCRA-SQG, HAZNET	Higher	1 ft.
A7	WITT LINCOLN MERCURY	588 CAMINO DEL RIO N	RGA LUST	Higher	1 ft.
A8	TOWNSEND LINCOLN MER	588 CAMINO DEL RIO N	RGA LUST	Higher	1 ft.
A9	SAN DIEGO AUTO AUCTI	588 CAMINO DEL RIO N	LUST, SAN DIEGO CO. SAM, AST, San Diego Co. HMMD,...	Higher	1 ft.
A10	TOWNSEND LINCOLN MER	588 CAMINO DEL RIO N	RGA LUST	Higher	1 ft.
11		591 CAMINO DE LA RE	EDR Hist Auto	Lower	72, 0.014, WNW
12		5030 CAMINO DE LA S	EDR Hist Auto	Higher	163, 0.031, SSW
B13	BOB BAKER FORD CHRYS	730 CAMINO DEL RIO N	RCRA-SQG, LUST, SAN DIEGO CO. SAM, SLIC, UST, AST,...	Higher	188, 0.036, SE
B14	CAMINO DEL RIO MIXED	730 CAMINO DEL RIO N	SLIC, San Diego Co. HMMD, NPDES	Higher	188, 0.036, SE
B15		730 CAMINO DEL RIO	EDR Hist Auto	Higher	188, 0.036, SE
C16	SAN DIEGO CHRYSLER D	777 CAMINO DEL RIO	AST	Higher	677, 0.128, SE
17	COURTESY CHEVROLET	750 CAMINO DEL RIO N	RCRA-SQG, LUST, SAN DIEGO CO. SAM, SLIC, UST, AST,...	Lower	690, 0.131, NE
C18	MIDWAY JEEP CHRYSLER	777 CAMINO DEL RIO S	RCRA-SQG, LUST, SAN DIEGO CO. SAM, SWEEPS UST,...	Higher	694, 0.131, SE
C19	MIDWAY JEEP/CHRYSLER	777 CAMINO DEL RIO	AST, San Diego Co. HMMD	Higher	694, 0.131, SE
C20	TREVELLYAN OLDSMOBIL	777 CAMINO DEL RIO S	HIST UST, HIST CORTESE	Higher	694, 0.131, SE
D21	ATLANTIC RICHFIELD	915 CAMINO DEL RIO	HIST CORTESE	Higher	1171, 0.222, ESE
D22	ARCO FACILITY #3037	915 CAMINO DEL RIO	San Diego Co. HMMD, HIST UST	Higher	1171, 0.222, ESE
D23	MCBRIDE'S MISSION VA	915 CAMINO DEL RIO S	UST	Higher	1171, 0.222, ESE
D24	MCBRIDE'S MISSION VA	915 CAMINO DEL RIO S	LUST, SAN DIEGO CO. SAM, SLIC, SWEEPS UST, EMI,...	Higher	1171, 0.222, ESE
25	UNION TRIBUNE BUILDI	350 CAMINO DE LA REI	SLIC	Lower	1372, 0.260, WSW
E26	UNION TRIBUNE PUBLIS	350 CAMINO DE LA REI	RCRA-SQG, LUST, SAN DIEGO CO. SAM, UST, San Diego...	Higher	1749, 0.331, WSW
E27	COPLEY PRESS	350 CAMINO DE LA REI	LUST, HIST CORTESE	Higher	1749, 0.331, WSW
F28	UNOCAL SERV STATION	5050 MISSION CENTER	LUST, SAN DIEGO CO. SAM, San Diego Co. HMMD,...	Higher	1792, 0.339, ENE
F29	UNOCAL SERV STATION	5050 MISSION CENTER	LUST, SLIC, HIST CORTESE	Higher	1792, 0.339, ENE
30	HAZARD R E INC	CABRILLO FWY & FRIAR	SEMS-ARCHIVE	Higher	1947, 0.369, NNW
31	FOOD 4 LESS #333	7730 HAZARD CENTER D	SWRCY, San Diego Co. HMMD, CHMIRS	Higher	2012, 0.381, NE
G32	R.E. HAZARD CONTRACT	7501 FRIARS RD	LUST, SAN DIEGO CO. SAM, San Diego Co. HMMD,...	Higher	2277, 0.431, NNE
G33	HAZARD CENTER CHEVRO	7698 FRIARS RD	LUST, SLIC, San Diego Co. HMMD, SWEEPS UST, EMI,...	Higher	2336, 0.442, NNE
G34	HAZARD CENTER CHEVRO	7698 FRIARS RD	SAN DIEGO CO. SAM, UST, San Diego Co. HMMD	Higher	2336, 0.442, NNE
H35	TOWN & COUNTRY RESOR	500 NORTH HOTEL CIRC	SLIC, ENF	Lower	2527, 0.479, WSW
H36	TOWN & COUNTRY RESOR	500 NORTH HOTEL CIRC	SWEEPS UST, Cortese	Lower	2527, 0.479, WSW
H37	TOWN & COUNTRY RESOR	500 HOTEL	HIST CORTESE	Lower	2527, 0.479, WSW
38	MOBIL OIL STATION #1	5494 MISSION CENTER	LUST, San Diego Co. HMMD, HIST CORTESE, Notify 65	Higher	3145, 0.596, NNE
39		950 HOTEL CIRCLE NOR	CHMIRS, Notify 65	Lower	4366, 0.827, WSW

MAPPED SITES SUMMARY

Target Property Address:
595 CAMINO DE LA REINA
SAN DIEGO, CA 92108

Click on Map ID to see full detail.

MAP ID	SITE NAME	ADDRESS	DATABASE ACRONYMS	RELATIVE ELEVATION	DIST (ft. & mi.) DIRECTION
40	PROPOSED CIVITA ELEM	NORTHEAST CORNER OF	ENVIROSTOR, SCH	Higher	4955, 0.938, NE
41	CARSON ELEMENTARY SC	6905 KRAMER STREET	ENVIROSTOR, LUST, SAN DIEGO CO. SAM, SCH, San...	Higher	5038, 0.954, NW

EXECUTIVE SUMMARY

TARGET PROPERTY SEARCH RESULTS

The target property was not listed in any of the databases searched by EDR.

DATABASES WITH NO MAPPED SITES

No mapped sites were found in EDR's search of available ("reasonably ascertainable ") government records either on the target property or within the search radius around the target property for the following databases:

STANDARD ENVIRONMENTAL RECORDS

Federal NPL site list

NPL ---------- National Priority List
Proposed NPL ---------- Proposed National Priority List Sites
NPL LIENS ---------- Federal Superfund Liens

Federal Delisted NPL site list

Delisted NPL ---------- National Priority List Deletions

Federal CERCLIS list

FEDERAL FACILITY ---------- Federal Facility Site Information listing
SEMS ---------- Superfund Enterprise Management System

Federal RCRA CORRACTS facilities list

CORRACTS ---------- Corrective Action Report

Federal RCRA non-CORRACTS TSD facilities list

RCRA-TSDF ---------- RCRA - Treatment, Storage and Disposal

Federal RCRA generators list

RCRA-LQG ---------- RCRA - Large Quantity Generators
RCRA-CESQG ---------- RCRA - Conditionally Exempt Small Quantity Generator

Federal institutional controls / engineering controls registries

LUCIS ---------- Land Use Control Information System
US ENG CONTROLS ---------- Engineering Controls Sites List
US INST CONTROL ---------- Sites with Institutional Controls

Federal ERNS list

ERNS ---------- Emergency Response Notification System

EXECUTIVE SUMMARY

State- and tribal - equivalent NPL

RESPONSE ..... State Response Sites

State and tribal landfill and/or solid waste disposal site lists

SWF/LF ..... Solid Waste Information System

State and tribal leaking storage tank lists

INDIAN LUST ..... Leaking Underground Storage Tanks on Indian Land

State and tribal registered storage tank lists

FEMA UST ..... Underground Storage Tank Listing
INDIAN UST ..... Underground Storage Tanks on Indian Land

State and tribal voluntary cleanup sites

VCP ..... Voluntary Cleanup Program Properties
INDIAN VCP ..... Voluntary Cleanup Priority Listing

State and tribal Brownfields sites

BROWNFIELDS ..... Considered Brownfieds Sites Listing

ADDITIONAL ENVIRONMENTAL RECORDS

Local Brownfield lists

US BROWNFIELDS ..... A Listing of Brownfields Sites

Local Lists of Landfill / Solid Waste Disposal Sites

WMUDS/SWAT ..... Waste Management Unit Database
HAULERS ..... Registered Waste Tire Haulers Listing
INDIAN ODI ..... Report on the Status of Open Dumps on Indian Lands
ODI ..... Open Dump Inventory
DEBRIS REGION 9 ..... Torres Martinez Reservation Illegal Dump Site Locations
IHS OPEN DUMPS ..... Open Dumps on Indian Land

Local Lists of Hazardous waste / Contaminated Sites

US HIST CDL ..... Delisted National Clandestine Laboratory Register
HIST Cal-Sites ..... Historical Calsites Database
SCH ..... School Property Evaluation Program
CDL ..... Clandestine Drug Labs
Toxic Pits ..... Toxic Pits Cleanup Act Sites
US CDL ..... National Clandestine Laboratory Register

Local Lists of Registered Storage Tanks

CA FID UST ..... Facility Inventory Database

EXECUTIVE SUMMARY

Local Land Records

LIENS	Environmental Liens Listing
LIENS 2	CERCLA Lien Information
DEED	Deed Restriction Listing

Records of Emergency Release Reports

HMIRS	Hazardous Materials Information Reporting System
CHMIRS	California Hazardous Material Incident Report System
LDS	Land Disposal Sites Listing
MCS	Military Cleanup Sites Listing
SPILLS 90	SPILLS 90 data from FirstSearch

Other Ascertainable Records

RCRA NonGen / NLR	RCRA - Non Generators / No Longer Regulated
FUDS	Formerly Used Defense Sites
DOD	Department of Defense Sites
SCRD DRYCLEANERS	State Coalition for Remediation of Drycleaners Listing
US FIN ASSUR	Financial Assurance Information
EPA WATCH LIST	EPA WATCH LIST
2020 COR ACTION	2020 Corrective Action Program List
TSCA	Toxic Substances Control Act
TRIS	Toxic Chemical Release Inventory System
SSTS	Section 7 Tracking Systems
ROD	Records Of Decision
RMP	Risk Management Plans
RAATS	RCRA Administrative Action Tracking System
PRP	Potentially Responsible Parties
PADS	PCB Activity Database System
ICIS	Integrated Compliance Information System
FTTS	FIFRA/ TSCA Tracking System - FIFRA (Federal Insecticide, Fungicide, & Rodenticide Act)/TSCA (Toxic Substances Control Act)
MLTS	Material Licensing Tracking System
COAL ASH DOE	Steam-Electric Plant Operation Data
COAL ASH EPA	Coal Combustion Residues Surface Impoundments List
PCB TRANSFORMER	PCB Transformer Registration Database
RADINFO	Radiation Information Database
HIST FTTS	FIFRA/TSCA Tracking System Administrative Case Listing
DOT OPS	Incident and Accident Data
CONSENT	Superfund (CERCLA) Consent Decrees
INDIAN RESERV	Indian Reservations
FUSRAP	Formerly Utilized Sites Remedial Action Program
UMTRA	Uranium Mill Tailings Sites
LEAD SMELTERS	Lead Smelter Sites
US AIRS	Aerometric Information Retrieval System Facility Subsystem
US MINES	Mines Master Index File
ABANDONED MINES	Abandoned Mines
UXO	Unexploded Ordnance Sites
DOCKET HWC	Hazardous Waste Compliance Docket Listing
FUELS PROGRAM	EPA Fuels Program Registered Listing
CA BOND EXP. PLAN	Bond Expenditure Plan
CUPA Listings	CUPA Resources List

DRYCLEANERS Cleaner Facilities
ENF Enforcement Action Listing
Financial Assurance Financial Assurance Information Listing
ICE ICE
HWP EnviroStor Permitted Facilities Listing
HWT Registered Hazardous Waste Transporter Database
MINES Mines Site Location Listing
MWMP Medical Waste Management Program Listing
NPDES NPDES Permits Listing
PEST LIC Pesticide Regulation Licenses Listing
PROC Certified Processors Database
UIC UIC Listing
WASTEWATER PITS Oil Wastewater Pits Listing
WDS Waste Discharge System
WIP Well Investigation Program Case List

EDR HIGH RISK HISTORICAL RECORDS

EDR Exclusive Records

EDR MGP EDR Proprietary Manufactured Gas Plants
EDR Hist Cleaner EDR Exclusive Historic Dry Cleaners

EDR RECOVERED GOVERNMENT ARCHIVES

Exclusive Recovered Govt. Archives

RGA LF Recovered Government Archive Solid Waste Facilities List

SURROUNDING SITES: SEARCH RESULTS

Surrounding sites were identified in the following databases.

Elevations have been determined from the USGS Digital Elevation Model and should be evaluated on a relative (not an absolute) basis. Relative elevation information between sites of close proximity should be field verified. Sites with an elevation equal to or higher than the target property have been differentiated below from sites with an elevation lower than the target property.
Page numbers and map identification numbers refer to the EDR Radius Map report where detailed data on individual sites can be reviewed.

Sites listed in ***bold italics*** are in multiple databases.

Unmappable (orphan) sites are not considered in the foregoing analysis.

STANDARD ENVIRONMENTAL RECORDS

Federal CERCLIS NFRAP site list

SEMS-ARCHIVE: SEMS-ARCHIVE (Superfund Enterprise Management System Archive) tracks sites that have no further interest under the Federal Superfund Program based on available information. The list was formerly known as the CERCLIS-NFRAP, renamed to SEMS ARCHIVE by the EPA in 2015. EPA may perform a minimal level of assessment work at a site while it is archived if site conditions change and/or new information becomes

available. Archived sites have been removed and archived from the inventory of SEMS sites. Archived status indicates that, to the best of EPA's knowledge, assessment at a site has been completed and that EPA has determined no further steps will be taken to list the site on the National Priorities List (NPL), unless information indicates this decision was not appropriate or other considerations require a recommendation for listing at a later time. The decision does not necessarily mean that there is no hazard associated with a given site; it only means that. based upon available information, the location is not judged to be potential NPL site.

A review of the SEMS-ARCHIVE list, as provided by EDR, and dated 02/07/2017 has revealed that there is 1 SEMS-ARCHIVE site within approximately 0.5 miles of the target property.

Equal/Higher Elevation	Address	Direction / Distance	Map ID	Page
HAZARD R E INC	CABRILLO FWY & FRIAR	NNW 1/4 - 1/2 (0.369 mi.)	30	229

Federal RCRA generators list

RCRA-SQG: RCRAInfo is EPA's comprehensive information system, providing access to data supporting the Resource Conservation and Recovery Act (RCRA) of 1976 and the Hazardous and Solid Waste Amendments (HSWA) of 1984. The database includes selective information on sites which generate, transport, store, treat and/or dispose of hazardous waste as defined by the Resource Conservation and Recovery Act (RCRA). Small quantity generators (SQGs) generate between 100 kg and 1,000 kg of hazardous waste per month.

A review of the RCRA-SQG list, as provided by EDR, and dated 12/12/2016 has revealed that there are 4 RCRA-SQG sites within approximately 0.25 miles of the target property.

Equal/Higher Elevation	Address	Direction / Distance	Map ID	Page
WITT LINCOLN MERCURY	***588 CAMINO DEL RIO N***	***0 - 1/8 (0.000 mi.)***	***A6***	***11***
BOB BAKER FORD CHRYS	***730 CAMINO DEL RIO N***	***SE 0 - 1/8 (0.036 mi.)***	***B13***	***35***
MIDWAY JEEP CHRYSLER	***777 CAMINO DEL RIO S***	***SE 1/8 - 1/4 (0.131 mi.)***	***C18***	***86***

Lower Elevation	Address	Direction / Distance	Map ID	Page
COURTESY CHEVROLET	***750 CAMINO DEL RIO N***	***NE 1/8 - 1/4 (0.131 mi.)***	***17***	***58***

State- and tribal - equivalent CERCLIS

ENVIROSTOR: The Department of Toxic Substances Control's (DTSC's) Site Mitigation and Brownfields Reuse Program's (SMBRP's) EnviroStor database identifes sites that have known contamination or sites for which there may be reasons to investigate further. The database includes the following site types: Federal Superfund sites (National Priorities List (NPL)); State Response, including Military Facilities and State Superfund; Voluntary Cleanup; and School sites. EnviroStor provides similar information to the information that was available in CalSites, and provides additional site information, including, but not limited to, identification of formerly-contaminated properties that have been released for reuse, properties where environmental deed restrictions have been recorded to prevent inappropriate land uses, and risk characterization information that is used to assess potential impacts to public health and the environment at contaminated sites.

A review of the ENVIROSTOR list, as provided by EDR, and dated 10/31/2016 has revealed that there are 2 ENVIROSTOR sites within approximately 1 mile of the target property.

Equal/Higher Elevation	Address	Direction / Distance	Map ID	Page
PROPOSED CIVITA ELEM	***NORTHEAST CORNER OF***	***NE 1/2 - 1 (0.938 mi.)***	***40***	***311***

Facility Id: 60002298
Status: Active

CARSON ELEMENTARY SC	***6905 KRAMER STREET***	***NW 1/2 - 1 (0.954 mi.)***	***41***	***313***
Facility Id: 60000009 Status: Inactive - Needs Evaluation				

State and tribal leaking storage tank lists

SAN DIEGO CO. SAM: The listing contains all underground tank release cases and projects pertaining to properties contaminated with hazardous substances that are actively under review by the Site Assessment and Mitigation Program.

A review of the SAN DIEGO CO. SAM list, as provided by EDR, and dated 03/23/2010 has revealed that there are 9 SAN DIEGO CO. SAM sites within approximately 0.5 miles of the target property.

Equal/Higher Elevation	Address	Direction / Distance	Map ID	Page
SAN DIEGO AUTO AUCTI Case Number: H04863-001 Case Number: H04863-002 Facility Status: Closed Case	***588 CAMINO DEL RIO N***	***0 - 1/8 (0.000 mi.)***	***A9***	***14***
BOB BAKER FORD CHRYS Case Number: H02961-001 Case Number: H02961-002 Case Number: H02961-003 Facility Status: Closed Case	***730 CAMINO DEL RIO N***	***SE 0 - 1/8 (0.036 mi.)***	***B13***	***35***
MIDWAY JEEP CHRYSLER Case Number: H03274-001 Facility Status: Closed Case	***777 CAMINO DEL RIO S***	***SE 1/8 - 1/4 (0.131 mi.)***	***C18***	***86***
MCBRIDE'S MISSION VA Case Number: H05125-001 Case Number: H05125-002 Facility Status: Closed Case	***915 CAMINO DEL RIO S***	***ESE 1/8 - 1/4 (0.222 mi.)***	***D24***	***135***
UNION TRIBUNE PUBLIS Case Number: H00174-001 Case Number: H00174-002 Case Number: H00174-003 Facility Status: Closed Case	***350 CAMINO DE LA REI***	***WSW 1/4 - 1/2 (0.331 mi.)***	***E26***	***147***
UNOCAL SERV STATION Case Number: H00591-001 Case Number: H00591-002 Case Number: H00591-003 Facility Status: Closed Case	***5050 MISSION CENTER***	***ENE 1/4 - 1/2 (0.339 mi.)***	***F28***	***223***
R.E. HAZARD CONTRACT Case Number: H01350-001 Facility Status: Closed Case	***7501 FRIARS RD***	***NNE 1/4 - 1/2 (0.431 mi.)***	***G32***	***241***
HAZARD CENTER CHEVRO Case Number: H13338-001 Case Number: H13338-002 Case Number: H13338-003	***7698 FRIARS RD***	***NNE 1/4 - 1/2 (0.442 mi.)***	***G34***	***286***

Facility Status: Closed Case

Lower Elevation	Address	Direction / Distance	Map ID	Page
COURTESY CHEVROLET	***750 CAMINO DEL RIO N***	***NE 1/8 - 1/4 (0.131 mi.)***	***17***	***58***

Case Number: H02747-001
Case Number: H02747-002
Case Number: H02747-003
Facility Status: Closed Case

LUST: Leaking Underground Storage Tank (LUST) Sites included in GeoTracker. GeoTracker is the Water Boards data management system for sites that impact, or have the potential to impact, water quality in California, with emphasis on groundwater.

A review of the LUST list, as provided by EDR, has revealed that there are 11 LUST sites within approximately 0.5 miles of the target property.

Equal/Higher Elevation	Address	Direction / Distance	Map ID	Page
SAN DIEGO AUTO AUCTI	***588 CAMINO DEL RIO N***	***0 - 1/8 (0.000 mi.)***	***A9***	***14***

Database: LUST REG 9, Date of Government Version: 03/01/2001
Database: LUST, Date of Government Version: 03/13/2017
Status: Completed - Case Closed
Closed Date: 6/16/92
Closed Date: 6/9/92
Status: Case Closed
Global Id: T0607302887
Global Id: T0607300948
Case Number: 9UT2178
Case Number: 9UT600

BOB BAKER FORD CHRYS	***730 CAMINO DEL RIO N***	***SE 0 - 1/8 (0.036 mi.)***	***B13***	***35***

Database: LUST REG 9, Date of Government Version: 03/01/2001
Database: LUST, Date of Government Version: 03/13/2017
Status: Completed - Case Closed
Closed Date: 3/9/88
Status: Case Closed
Global Id: T06019776864
Case Number: 9UT297

MIDWAY JEEP CHRYSLER	***777 CAMINO DEL RIO S***	***SE 1/8 - 1/4 (0.131 mi.)***	***C18***	***86***

Database: LUST REG 9, Date of Government Version: 03/01/2001
Database: LUST, Date of Government Version: 03/13/2017
Status: Completed - Case Closed
Closed Date: 9/30/93
Status: Case Closed
Global Id: T0607301064
Case Number: 9UT2297

MCBRIDE'S MISSION VA	***915 CAMINO DEL RIO S***	***ESE 1/8 - 1/4 (0.222 mi.)***	***D24***	***135***

Database: LUST REG 9, Date of Government Version: 03/01/2001
Database: LUST, Date of Government Version: 03/13/2017
Status: Completed - Case Closed
Status: Remedial action (cleanup) Underway
Global Id: T0607300106
Case Number: 9UT1098

UNION TRIBUNE PUBLIS	***350 CAMINO DE LA REI***	***WSW 1/4 - 1/2 (0.331 mi.)***	***E26***	***147***

Database: LUST REG 9, Date of Government Version: 03/01/2001
Database: LUST, Date of Government Version: 03/13/2017

Status: Completed - Case Closed
Status: Preliminary site assessment underway
Global Id: T0607302895
Global Id: T0607302276
Global Id: T0608194797
Case Number: 9UT3509

COPLEY PRESS ***350 CAMINO DE LA REI*** ***WSW 1/4 - 1/2 (0.331 mi.)*** ***E27*** ***222***
Database: LUST REG 9, Date of Government Version: 03/01/2001
Closed Date: 12/8/97
Status: Case Closed
Case Number: 9UT614

UNOCAL SERV STATION ***5050 MISSION CENTER*** ***ENE 1/4 - 1/2 (0.339 mi.)*** ***F28*** ***223***
Database: LUST REG 9, Date of Government Version: 03/01/2001
Status: Preliminary site assessment underway
Case Number: 9UT2678

UNOCAL SERV STATION ***5050 MISSION CENTER*** ***ENE 1/4 - 1/2 (0.339 mi.)*** ***F29*** ***227***
Database: LUST, Date of Government Version: 03/13/2017
Status: Completed - Case Closed
Global Id: T0607301427

R.E. HAZARD CONTRACT ***7501 FRIARS RD*** ***NNE 1/4 - 1/2 (0.431 mi.)*** ***G32*** ***241***
Database: LUST REG 9, Date of Government Version: 03/01/2001
Database: LUST, Date of Government Version: 03/13/2017
Status: Completed - Case Closed
Closed Date: 7/12/93
Status: Case Closed
Global Id: T0607302721
Case Number: 9UT405

HAZARD CENTER CHEVRO ***7698 FRIARS RD*** ***NNE 1/4 - 1/2 (0.442 mi.)*** ***G33*** ***250***
Database: LUST REG 9, Date of Government Version: 03/01/2001
Database: LUST, Date of Government Version: 03/13/2017
Status: Completed - Case Closed
Status: Preliminary site assessment underway
Global Id: T0607301364
Case Number: 9UT2612

Lower Elevation	Address	Direction / Distance	Map ID	Page

COURTESY CHEVROLET ***750 CAMINO DEL RIO N*** ***NE 1/8 - 1/4 (0.131 mi.)*** ***17*** ***58***
Database: LUST REG 9, Date of Government Version: 03/01/2001
Database: LUST, Date of Government Version: 03/13/2017
Status: Completed - Case Closed
Closed Date: 5/9/97
Status: Case Closed
Global Id: T0607301971
Case Number: 9UT3214

SLIC: Cleanup Program Sites (CPS; also known as Site Cleanups [SC] and formerly known as Spills, Leaks, Investigations, and Cleanups [SLIC] sites) included in GeoTracker. GeoTracker is the Water Boards data management system for sites that impact, or have the potential to impact, water quality in California, with emphasis on groundwater.

A review of the SLIC list, as provided by EDR, has revealed that there are 8 SLIC sites within

approximately 0.5 miles of the target property.

Equal/Higher Elevation	Address	Direction / Distance	Map ID	Page
BOB BAKER FORD CHRYS	***730 CAMINO DEL RIO N***	***SE 0 - 1/8 (0.036 mi.)***	***B13***	***35***
Database: SLIC, Date of Government Version: 03/13/2017 Facility Status: Completed - Case Closed Global Id: T0607301736 Global Id: T0608190499				
CAMINO DEL RIO MIXED	***730 CAMINO DEL RIO N***	***SE 0 - 1/8 (0.036 mi.)***	***B14***	***47***
Database: SLIC, Date of Government Version: 03/13/2017 Facility Status: Completed - Case Closed Global Id: T10000006956				
MCBRIDE'S MISSION VA	***915 CAMINO DEL RIO S***	***ESE 1/8 - 1/4 (0.222 mi.)***	***D24***	***135***
Database: SLIC, Date of Government Version: 03/13/2017 Facility Status: Completed - Case Closed Global Id: T0608195597				
UNOCAL SERV STATION	***5050 MISSION CENTER***	***ENE 1/4 - 1/2 (0.339 mi.)***	***F29***	***227***
Database: SLIC, Date of Government Version: 03/13/2017 Facility Status: Completed - Case Closed Global Id: T0608198153 Global Id: T0608161128				
HAZARD CENTER CHEVRO	***7698 FRIARS RD***	***NNE 1/4 - 1/2 (0.442 mi.)***	***G33***	***250***
Database: SLIC, Date of Government Version: 03/13/2017 Facility Status: Completed - Case Closed Global Id: T0608174942 Global Id: T0608146431				

Lower Elevation	Address	Direction / Distance	Map ID	Page
COURTESY CHEVROLET	***750 CAMINO DEL RIO N***	***NE 1/8 - 1/4 (0.131 mi.)***	***17***	***58***
Database: SLIC, Date of Government Version: 03/13/2017 Facility Status: Completed - Case Closed Global Id: T0608139644 Global Id: T0608118741				
UNION TRIBUNE BUILDI	350 CAMINO DE LA REI	WSW 1/4 - 1/2 (0.260 mi.)	25	145
Database: SLIC, Date of Government Version: 03/13/2017 Facility Status: Completed - Case Closed Global Id: T10000009023				
TOWN & COUNTRY RESOR	***500 NORTH HOTEL CIRC***	***WSW 1/4 - 1/2 (0.479 mi.)***	***H35***	***290***
Database: SLIC REG 9, Date of Government Version: 09/10/2007 Status: Open				

State and tribal registered storage tank lists

UST: The Underground Storage Tank database contains registered USTs. USTs are regulated under Subtitle I of the Resource Conservation and Recovery Act (RCRA). The data come from the State Water Resources Control Board's Hazardous Substance Storage Container Database.

A review of the UST list, as provided by EDR, has revealed that there are 3 UST sites within approximately 0.25 miles of the target property.

Equal/Higher Elevation	Address	Direction / Distance	Map ID	Page
BOB BAKER FORD CHRYS	***730 CAMINO DEL RIO N***	***SE 0 - 1/8 (0.036 mi.)***	***B13***	***35***
Database: UST, Date of Government Version: 03/12/2017 Facility Id: H02961				
MCBRIDE'S MISSION VA	915 CAMINO DEL RIO S	ESE 1/8 - 1/4 (0.222 mi.)	D23	135
Database: UST, Date of Government Version: 03/12/2017 Facility Id: H05125				

Lower Elevation	Address	Direction / Distance	Map ID	Page
COURTESY CHEVROLET	***750 CAMINO DEL RIO N***	***NE 1/8 - 1/4 (0.131 mi.)***	***17***	***58***
Database: UST, Date of Government Version: 03/12/2017 Facility Id: H02747				

AST: A listing of aboveground storage tank petroleum storage tank locations.

A review of the AST list, as provided by EDR, and dated 07/06/2016 has revealed that there are 5 AST sites within approximately 0.25 miles of the target property.

Equal/Higher Elevation	Address	Direction / Distance	Map ID	Page
SAN DIEGO AUTO AUCTI	***588 CAMINO DEL RIO N***	***0 - 1/8 (0.000 mi.)***	***A9***	***14***
BOB BAKER FORD CHRYS	***730 CAMINO DEL RIO N***	***SE 0 - 1/8 (0.036 mi.)***	***B13***	***35***
SAN DIEGO CHRYSLER D	777 CAMINO DEL RIO	SE 1/8 - 1/4 (0.128 mi.)	C16	57
MIDWAY JEEP/CHRYSLER	***777 CAMINO DEL RIO***	***SE 1/8 - 1/4 (0.131 mi.)***	***C19***	***96***

Lower Elevation	Address	Direction / Distance	Map ID	Page
COURTESY CHEVROLET	***750 CAMINO DEL RIO N***	***NE 1/8 - 1/4 (0.131 mi.)***	***17***	***58***

ADDITIONAL ENVIRONMENTAL RECORDS

Local Lists of Landfill / Solid Waste Disposal Sites

SWRCY: A listing of recycling facilities in California.

A review of the SWRCY list, as provided by EDR, and dated 03/13/2017 has revealed that there is 1 SWRCY site within approximately 0.5 miles of the target property.

Equal/Higher Elevation	Address	Direction / Distance	Map ID	Page
FOOD 4 LESS #333	***7730 HAZARD CENTER D***	***NE 1/4 - 1/2 (0.381 mi.)***	***31***	***229***
Cert Id: RC156639.001				

Local Lists of Hazardous waste / Contaminated Sites

San Diego Co. HMMD: The Hazardous Materials Management Division Database comes from the Hazardous Materials Management Division.

A review of the San Diego Co. HMMD list, as provided by EDR, and dated 10/05/2016 has revealed that there is 1 San Diego Co. HMMD site within approximately 0.001 miles of the target property.

Equal/Higher Elevation	Address	Direction / Distance	Map ID	Page
SAN DIEGO AUTO AUCTI	***588 CAMINO DEL RIO N***	***0 - 1/8 (0.000 mi.)***	***A9***	***14***
Record ID: DEH2002-HUPFP-104863				

Local Lists of Registered Storage Tanks

SWEEPS UST: Statewide Environmental Evaluation and Planning System. This underground storage tank listing was updated and maintained by a company contacted by the SWRCB in the early 1990's. The listing is no longer updated or maintained. The local agency is the contact for more information on a site on the SWEEPS list.

A review of the SWEEPS UST list, as provided by EDR, and dated 06/01/1994 has revealed that there are 5 SWEEPS UST sites within approximately 0.25 miles of the target property.

Equal/Higher Elevation	Address	Direction / Distance	Map ID	Page
SAN DIEGO AUTO AUCTI	***588 CAMINO DEL RIO N***	***0 - 1/8 (0.000 mi.)***	***A9***	***14***
Status: A				
Tank Status: A				
Comp Number: 4863				
BOB BAKER FORD CHRYS	***730 CAMINO DEL RIO N***	***SE 0 - 1/8 (0.036 mi.)***	***B13***	***35***
Status: A				
Tank Status: A				
Comp Number: 2961				
MIDWAY JEEP CHRYSLER	***777 CAMINO DEL RIO S***	***SE 1/8 - 1/4 (0.131 mi.)***	***C18***	***86***
Status: A				
Tank Status: A				
Comp Number: 3274				
MCBRIDE'S MISSION VA	***915 CAMINO DEL RIO S***	***ESE 1/8 - 1/4 (0.222 mi.)***	***D24***	***135***
Status: A				
Tank Status: A				
Comp Number: 5125				

Lower Elevation	Address	Direction / Distance	Map ID	Page
COURTESY CHEVROLET	***750 CAMINO DEL RIO N***	***NE 1/8 - 1/4 (0.131 mi.)***	***17***	***58***
Status: A				
Tank Status: A				
Comp Number: 2747				

HIST UST: Historical UST Registered Database.

A review of the HIST UST list, as provided by EDR, and dated 10/15/1990 has revealed that there are 4 HIST UST sites within approximately 0.25 miles of the target property.

Equal/Higher Elevation	Address	Direction / Distance	Map ID	Page
MIDWAY JEEP CHRYSLER Facility Id: 00000011689	***777 CAMINO DEL RIO S***	***SE 1/8 - 1/4 (0.131 mi.)***	***C18***	***86***
TREVELLYAN OLDSMOBIL	***777 CAMINO DEL RIO S***	***SE 1/8 - 1/4 (0.131 mi.)***	***C20***	***118***
ARCO FACILITY #3037 Facility Id: 00000026721	***915 CAMINO DEL RIO***	***ESE 1/8 - 1/4 (0.222 mi.)***	***D22***	***119***

Lower Elevation	Address	Direction / Distance	Map ID	Page
COURTESY CHEVROLET Facility Id: 00000019537	***750 CAMINO DEL RIO N***	***NE 1/8 - 1/4 (0.131 mi.)***	***17***	***58***

Other Ascertainable Records

FINDS: The Facility Index System contains both facility information and "pointers" to other sources of information that contain more detail. These include: RCRIS; Permit Compliance System (PCS); Aerometric Information Retrieval System (AIRS); FATES (FIFRA [Federal Insecticide Fungicide Rodenticide Act] and TSCA Enforcement System, FTTS [FIFRA/TSCA Tracking System]; CERCLIS; DOCKET (Enforcement Docket used to manage and track information on civil judicial enforcement cases for all environmental statutes); Federal Underground Injection Control (FURS); Federal Reporting Data System (FRDS); Surface Impoundments (SIA); TSCA Chemicals in Commerce Information System (CICS); PADS; RCRA-J (medical waste transporters/disposers); TRIS; and TSCA. The source of this database is the U.S. EPA/NTIS.

A review of the FINDS list, as provided by EDR, and dated 04/04/2017 has revealed that there is 1 FINDS site within approximately 0.001 miles of the target property.

Equal/Higher Elevation	Address	Direction / Distance	Map ID	Page
SAN DIEGO AUTO AUCTI	***588 CAMINO DEL RIO N***	***0 - 1/8 (0.000 mi.)***	***A5***	***10***

ECHO: ECHO provides integrated compliance and enforcement information for about 800,000 regulated facilities nationwide.

A review of the ECHO list, as provided by EDR, and dated 03/19/2017 has revealed that there is 1 ECHO site within approximately 0.001 miles of the target property.

Equal/Higher Elevation	Address	Direction / Distance	Map ID	Page
SAN DIEGO AUTO AUCTI	***588 CAMINO DEL RIO N***	***0 - 1/8 (0.000 mi.)***	***A5***	***10***

Cortese: The sites for the list are designated by the State Water Resource Control Board (LUST), the Integrated Waste Board (SWF/LS), and the Department of Toxic Substances Control (Cal-Sites).

A review of the Cortese list, as provided by EDR, and dated 12/28/2016 has revealed that there is 1 Cortese site within approximately 0.5 miles of the target property.

Lower Elevation	Address	Direction / Distance	Map ID	Page
TOWN & COUNTRY RESOR	***500 NORTH HOTEL CIRC***	***WSW 1/4 - 1/2 (0.479 mi.)***	***H36***	***295***

EMI: Toxics and criteria pollutant emissions data collected by the ARB and local air pollution agencies

A review of the EMI list, as provided by EDR, and dated 12/31/2014 has revealed that there is 1 EMI site within approximately 0.001 miles of the target property.

Equal/Higher Elevation	Address	Direction / Distance	Map ID	Page
SAN DIEGO AUTO AUCTI Facility Id: 3400	***588 CAMINO DEL RIO N***	***0 - 1/8 (0.000 mi.)***	***A9***	***14***

HAZNET: The data is extracted from the copies of hazardous waste manifests received each year by the DTSC. The annual volume of manifests is typically 700,000-1,000,000 annually, representing approximately 350,000-500,000 shipments. Data from non-California manifests & continuation sheets are not included at the present time. Data are from the manifests submitted without correction, and therefore many contain some invalid values for data elements such as generator ID, TSD ID, waste category, & disposal method. The source is the Department of Toxic Substance Control is the agency. This database begins with calendar year 1993.

A review of the HAZNET list, as provided by EDR, and dated 12/31/2015 has revealed that there are 2 HAZNET sites within approximately 0.001 miles of the target property.

Equal/Higher Elevation	Address	Direction / Distance	Map ID	Page
WITT LINCOLN MERCURY GEPAID: CAL000194265	588 CAMINO DEL RIO N	0 - 1/8 (0.000 mi.)	A4	8
WITT LINCOLN MERCURY GEPAID: CAD029140555	***588 CAMINO DEL RIO N***	***0 - 1/8 (0.000 mi.)***	***A6***	***11***

HIST CORTESE: The sites for the list are designated by the State Water Resource Control Board [LUST], the Integrated Waste Board [SWF/LS], and the Department of Toxic Substances Control [CALSITES]. This listing is no longer updated by the state agency.

A review of the HIST CORTESE list, as provided by EDR, and dated 04/01/2001 has revealed that there are 10 HIST CORTESE sites within approximately 0.5 miles of the target property.

Equal/Higher Elevation	Address	Direction / Distance	Map ID	Page
BOB BAKER FORD CHRYS Reg Id: 9UT297	***730 CAMINO DEL RIO N***	***SE 0 - 1/8 (0.036 mi.)***	***B13***	***35***
TREVELLYAN OLDSMOBIL Reg Id: 9UT2297	***777 CAMINO DEL RIO S***	***SE 1/8 - 1/4 (0.131 mi.)***	***C20***	***118***
ATLANTIC RICHFIELD Reg Id: 9UT1098	915 CAMINO DEL RIO	ESE 1/8 - 1/4 (0.222 mi.)	D21	118
UNION TRIBUNE PUBLIS Reg Id: 9UT3509	***350 CAMINO DE LA REI***	***WSW 1/4 - 1/2 (0.331 mi.)***	***E26***	***147***
COPLEY PRESS	***350 CAMINO DE LA REI***	***WSW 1/4 - 1/2 (0.331 mi.)***	***E27***	***222***

Reg Id: 9UT614				
UNOCAL SERV STATION Reg Id: 9UT2678	***5050 MISSION CENTER***	***ENE 1/4 - 1/2 (0.339 mi.)***	***F29***	***227***
R.E. HAZARD CONTRACT Reg Id: 9UT405	***7501 FRIARS RD***	***NNE 1/4 - 1/2 (0.431 mi.)***	***G32***	***241***
HAZARD CENTER CHEVRO Reg Id: 9UT2612	***7698 FRIARS RD***	***NNE 1/4 - 1/2 (0.442 mi.)***	***G33***	***250***

Lower Elevation	Address	Direction / Distance	Map ID	Page
COURTESY CHEVROLET Reg Id: 9UT3214	***750 CAMINO DEL RIO N***	***NE 1/8 - 1/4 (0.131 mi.)***	***17***	***58***
TOWN & COUNTRY RESOR Reg Id: 9 000308N98	500 HOTEL	WSW 1/4 - 1/2 (0.479 mi.)	H37	296

Notify 65: Listings of all Proposition 65 incidents reported to counties by the State Water Resources Control Board and the Regional Water Quality Control Board. This database is no longer updated by the reporting agency.

A review of the Notify 65 list, as provided by EDR, and dated 12/16/2016 has revealed that there are 3 Notify 65 sites within approximately 1 mile of the target property.

Equal/Higher Elevation	Address	Direction / Distance	Map ID	Page
MOBIL OIL STATION #1	***5494 MISSION CENTER***	***NNE 1/2 - 1 (0.596 mi.)***	***38***	***296***

Lower Elevation	Address	Direction / Distance	Map ID	Page
COURTESY CHEVROLET	***750 CAMINO DEL RIO N***	***NE 1/8 - 1/4 (0.131 mi.)***	***17***	***58***
Not reported	***950 HOTEL CIRCLE NOR***	***WSW 1/2 - 1 (0.827 mi.)***	***39***	***309***

EDR HIGH RISK HISTORICAL RECORDS

EDR Exclusive Records

EDR Hist Auto: EDR has searched selected national collections of business directories and has collected listings of potential gas station/filling station/service station sites that were available to EDR researchers. EDR's review was limited to those categories of sources that might, in EDR's opinion, include gas station/filling station/service station establishments. The categories reviewed included, but were not limited to gas, gas station, gasoline station, filling station, auto, automobile repair, auto service station, service station, etc. This database falls within a category of information EDR classifies as "High Risk Historical Records", or HRHR. EDR's HRHR effort presents unique and sometimes proprietary data about past sites and operations that typically create environmental concerns, but may not show up in current government records searches.

A review of the EDR Hist Auto list, as provided by EDR, has revealed that there are 3 EDR Hist Auto sites within approximately 0.125 miles of the target property.

Equal/Higher Elevation	Address	Direction / Distance	Map ID	Page
Not reported	5030 CAMINO DE LA S	SSW 0 - 1/8 (0.031 mi.)	12	35
Not reported	730 CAMINO DEL RIO	SE 0 - 1/8 (0.036 mi.)	B15	57

Lower Elevation	Address	Direction / Distance	Map ID	Page
Not reported	591 CAMINO DE LA RE	WNW 0 - 1/8 (0.014 mi.)	11	34

EDR RECOVERED GOVERNMENT ARCHIVES

Exclusive Recovered Govt. Archives

RGA LUST: The EDR Recovered Government Archive Leaking Underground Storage Tank database provides a list of LUST incidents derived from historical databases and includes many records that no longer appear in current government lists. Compiled from Records formerly available from the State Water Resources Control Board in California.

A review of the RGA LUST list, as provided by EDR, has revealed that there are 6 RGA LUST sites within approximately 0.001 miles of the target property.

Equal/Higher Elevation	Address	Direction / Distance	Map ID	Page
TOWNSEND LINCOLN MER	588 CAMINO DEL RIO N	0 - 1/8 (0.000 mi.)	A1	8
TOWNSEND LINCOLN MER	588 CAMINO DEL RIO,	0 - 1/8 (0.000 mi.)	A2	8
TOWNSEND MERCURY	588 CAMINO DEL RIO N	0 - 1/8 (0.000 mi.)	A3	8
WITT LINCOLN MERCURY	588 CAMINO DEL RIO N	0 - 1/8 (0.000 mi.)	A7	14
TOWNSEND LINCOLN MER	588 CAMINO DEL RIO N	0 - 1/8 (0.000 mi.)	A8	14
TOWNSEND LINCOLN MER	588 CAMINO DEL RIO N	0 - 1/8 (0.000 mi.)	A10	34

EXECUTIVE SUMMARY

Due to poor or inadequate address information, the following sites were not mapped. Count: 11 records.

Site Name	Database(s)
FIRESTONE FASHION VALLEY 35F1	LUST, HIST UST, HIST CORTESE
VIA DE LA VALLE EL CAMINO REAL	NPDES
GOLFSMITH	San Diego Co. HMMD
BLUE SEAL LINEN AT0028	San Diego Co. HMMD
COURTESY CHEVROLET	San Diego Co. HMMD
MARC D ROSE, M.D.	San Diego Co. HMMD
GUARDIAN ANGEL HOME CARE, INC	San Diego Co. HMMD
BYUNG SUN YOO DDS, INC	San Diego Co. HMMD
SAN DIEGO ARTHRITIS MEDICAL CLINIC	San Diego Co. HMMD
RENAISSANCE HOME HEALTH CARE INC.	San Diego Co. HMMD
U S RENTALS	SAN DIEGO CO. SAM

OVERVIEW MAP - 04940860.2R

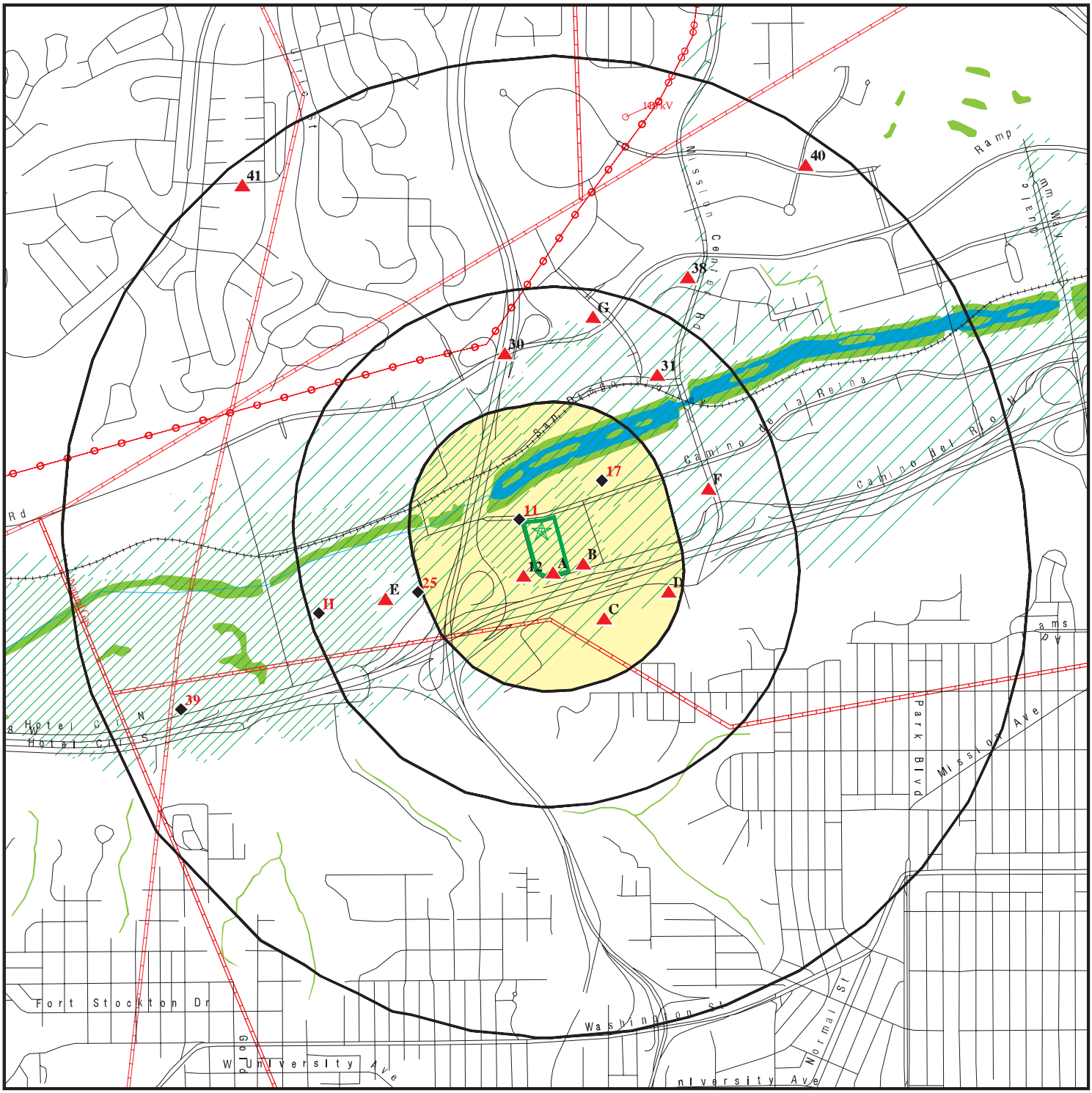

- Target Property
- Sites at elevations higher than or equal to the target property
- Sites at elevations lower than the target property
- Manufactured Gas Plants
- National Priority List Sites
- Dept. Defense Sites
- Indian Reservations BIA
- Power transmission lines
- Pipelines
- 100-year flood zone
- 500-year flood zone
- National Wetland Inventory
- State Wetlands
- Areas of Concern

This report includes Interactive Map Layers to display and/or hide map information. The legend includes only those icons for the default map view.

SITE NAME: 595 Camino DE LA Reina	CLIENT: Hillmann Environmental Co.
ADDRESS: 595 Camino DE LA Reina San Diego CA 92108	CONTACT: Kristine Savona INQUIRY #: 04940860.2r
LAT/LONG: 32.765948 / 117.159932	DATE: May 17, 2017 7:26 pm

Copyright © 2017 EDR, Inc. © 2015 TomTom Rel. 2015.

DETAIL MAP - 04940860.2R

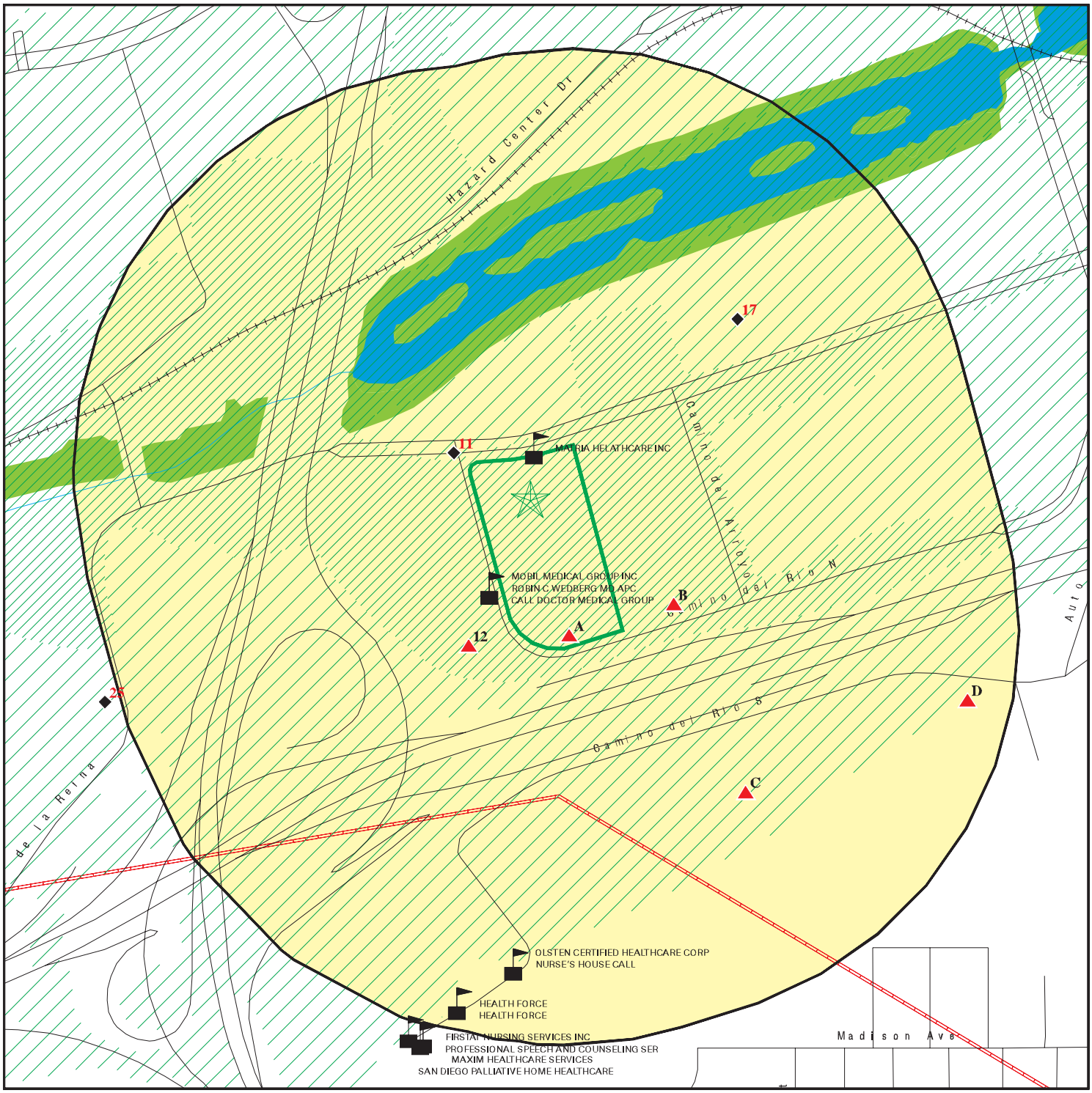

Target Property

Sites at elevations higher than or equal to the target property

Sites at elevations lower than the target property

Manufactured Gas Plants

Sensitive Receptors

National Priority List Sites

Dept. Defense Sites

0 1/16 1/8 1/4 Miles

Indian Reservations BIA

Pipelines

100-year flood zone

500-year flood zone

National Wetland Inventory

State Wetlands

Areas of Concern

This report includes Interactive Map Layers to display and/or hide map information. The legend includes only those icons for the default map view.

SITE NAME: 595 Camino DE LA Reina ADDRESS: 595 Camino DE LA Reina San Diego CA 92108 LAT/LONG: 32.765948 / 117.159932	CLIENT: Hillmann Environmental Co. CONTACT: Kristine Savona INQUIRY #: 04940860.2r DATE: May 17, 2017 7:27 pm

Copyright © 2017 EDR, Inc. © 2015 TomTom Rel. 2015.

MAP FINDINGS SUMMARY

Database	Search Distance (Miles)	Target Property	< 1/8	1/8 - 1/4	1/4 - 1/2	1/2 - 1	> 1	Total Plotted
STANDARD ENVIRONMENTAL RECORDS								
Federal NPL site list								
NPL	1.000		0	0	0	0	NR	0
Proposed NPL	1.000		0	0	0	0	NR	0
NPL LIENS	0.001		0	NR	NR	NR	NR	0
Federal Delisted NPL site list								
Delisted NPL	1.000		0	0	0	0	NR	0
Federal CERCLIS list								
FEDERAL FACILITY	0.500		0	0	0	NR	NR	0
SEMS	0.500		0	0	0	NR	NR	0
Federal CERCLIS NFRAP site list								
SEMS-ARCHIVE	0.500		0	0	1	NR	NR	1
Federal RCRA CORRACTS facilities list								
CORRACTS	1.000		0	0	0	0	NR	0
Federal RCRA non-CORRACTS TSD facilities list								
RCRA-TSDF	0.500		0	0	0	NR	NR	0
Federal RCRA generators list								
RCRA-LQG	0.250		0	0	NR	NR	NR	0
RCRA-SQG	0.250		2	2	NR	NR	NR	4
RCRA-CESQG	0.250		0	0	NR	NR	NR	0
Federal institutional controls / engineering controls registries								
LUCIS	0.500		0	0	0	NR	NR	0
US ENG CONTROLS	0.500		0	0	0	NR	NR	0
US INST CONTROL	0.500		0	0	0	NR	NR	0
Federal ERNS list								
ERNS	0.001		0	NR	NR	NR	NR	0
State- and tribal - equivalent NPL								
RESPONSE	1.000		0	0	0	0	NR	0
State- and tribal - equivalent CERCLIS								
ENVIROSTOR	1.000		0	0	0	2	NR	2
State and tribal landfill and/or solid waste disposal site lists								
SWF/LF	0.500		0	0	0	NR	NR	0
State and tribal leaking storage tank lists								
SAN DIEGO CO. SAM	0.500		2	3	4	NR	NR	9

MAP FINDINGS SUMMARY

Database	Search Distance (Miles)	Target Property	< 1/8	1/8 - 1/4	1/4 - 1/2	1/2 - 1	> 1	Total Plotted
LUST	0.500		2	3	6	NR	NR	11
INDIAN LUST	0.500		0	0	0	NR	NR	0
SLIC	0.500		2	2	4	NR	NR	8
State and tribal registered storage tank lists								
FEMA UST	0.250		0	0	NR	NR	NR	0
UST	0.250		1	2	NR	NR	NR	3
AST	0.250		2	3	NR	NR	NR	5
INDIAN UST	0.250		0	0	NR	NR	NR	0
State and tribal voluntary cleanup sites								
VCP	0.500		0	0	0	NR	NR	0
INDIAN VCP	0.500		0	0	0	NR	NR	0
State and tribal Brownfields sites								
BROWNFIELDS	0.500		0	0	0	NR	NR	0
ADDITIONAL ENVIRONMENTAL RECORDS								
Local Brownfield lists								
US BROWNFIELDS	0.500		0	0	0	NR	NR	0
Local Lists of Landfill / Solid Waste Disposal Sites								
WMUDS/SWAT	0.500		0	0	0	NR	NR	0
SWRCY	0.500		0	0	1	NR	NR	1
HAULERS	0.001		0	NR	NR	NR	NR	0
INDIAN ODI	0.500		0	0	0	NR	NR	0
ODI	0.500		0	0	0	NR	NR	0
DEBRIS REGION 9	0.500		0	0	0	NR	NR	0
IHS OPEN DUMPS	0.500		0	0	0	NR	NR	0
Local Lists of Hazardous waste / Contaminated Sites								
US HIST CDL	0.001		0	NR	NR	NR	NR	0
HIST Cal-Sites	1.000		0	0	0	0	NR	0
SCH	0.250		0	0	NR	NR	NR	0
CDL	0.001		0	NR	NR	NR	NR	0
San Diego Co. HMMD	0.001		1	NR	NR	NR	NR	1
Toxic Pits	1.000		0	0	0	0	NR	0
US CDL	0.001		0	NR	NR	NR	NR	0
Local Lists of Registered Storage Tanks								
SWEEPS UST	0.250		2	3	NR	NR	NR	5
HIST UST	0.250		0	4	NR	NR	NR	4
CA FID UST	0.250		0	0	NR	NR	NR	0
Local Land Records								
LIENS	0.001		0	NR	NR	NR	NR	0
LIENS 2	0.001		0	NR	NR	NR	NR	0

MAP FINDINGS SUMMARY

Database	Search Distance (Miles)	Target Property	< 1/8	1/8 - 1/4	1/4 - 1/2	1/2 - 1	> 1	Total Plotted
DEED	0.500		0	0	0	NR	NR	0
Records of Emergency Release Reports								
HMIRS	0.001		0	NR	NR	NR	NR	0
CHMIRS	0.001		0	NR	NR	NR	NR	0
LDS	0.001		0	NR	NR	NR	NR	0
MCS	0.001		0	NR	NR	NR	NR	0
SPILLS 90	0.001		0	NR	NR	NR	NR	0
Other Ascertainable Records								
RCRA NonGen / NLR	0.250		0	0	NR	NR	NR	0
FUDS	1.000		0	0	0	0	NR	0
DOD	1.000		0	0	0	0	NR	0
SCRD DRYCLEANERS	0.500		0	0	0	NR	NR	0
US FIN ASSUR	0.001		0	NR	NR	NR	NR	0
EPA WATCH LIST	0.001		0	NR	NR	NR	NR	0
2020 COR ACTION	0.250		0	0	NR	NR	NR	0
TSCA	0.001		0	NR	NR	NR	NR	0
TRIS	0.001		0	NR	NR	NR	NR	0
SSTS	0.001		0	NR	NR	NR	NR	0
ROD	1.000		0	0	0	0	NR	0
RMP	0.001		0	NR	NR	NR	NR	0
RAATS	0.001		0	NR	NR	NR	NR	0
PRP	0.001		0	NR	NR	NR	NR	0
PADS	0.001		0	NR	NR	NR	NR	0
ICIS	0.001		0	NR	NR	NR	NR	0
FTTS	0.001		0	NR	NR	NR	NR	0
MLTS	0.001		0	NR	NR	NR	NR	0
COAL ASH DOE	0.001		0	NR	NR	NR	NR	0
COAL ASH EPA	0.500		0	0	0	NR	NR	0
PCB TRANSFORMER	0.001		0	NR	NR	NR	NR	0
RADINFO	0.001		0	NR	NR	NR	NR	0
HIST FTTS	0.001		0	NR	NR	NR	NR	0
DOT OPS	0.001		0	NR	NR	NR	NR	0
CONSENT	1.000		0	0	0	0	NR	0
INDIAN RESERV	0.001		0	NR	NR	NR	NR	0
FUSRAP	1.000		0	0	0	0	NR	0
UMTRA	0.500		0	0	0	NR	NR	0
LEAD SMELTERS	0.001		0	NR	NR	NR	NR	0
US AIRS	0.001		0	NR	NR	NR	NR	0
US MINES	0.250		0	0	NR	NR	NR	0
ABANDONED MINES	0.001		0	NR	NR	NR	NR	0
FINDS	0.001		1	NR	NR	NR	NR	1
UXO	1.000		0	0	0	0	NR	0
DOCKET HWC	0.001		0	NR	NR	NR	NR	0
ECHO	0.001		1	NR	NR	NR	NR	1
FUELS PROGRAM	0.250		0	0	NR	NR	NR	0
CA BOND EXP. PLAN	1.000		0	0	0	0	NR	0
Cortese	0.500		0	0	1	NR	NR	1
CUPA Listings	0.250		0	0	NR	NR	NR	0
DRYCLEANERS	0.250		0	0	NR	NR	NR	0

MAP FINDINGS SUMMARY

Database	Search Distance (Miles)	Target Property	< 1/8	1/8 - 1/4	1/4 - 1/2	1/2 - 1	> 1	Total Plotted
EMI	0.001		1	NR	NR	NR	NR	1
ENF	0.001		0	NR	NR	NR	NR	0
Financial Assurance	0.001		0	NR	NR	NR	NR	0
HAZNET	0.001		2	NR	NR	NR	NR	2
ICE	0.001		0	NR	NR	NR	NR	0
HIST CORTESE	0.500		1	3	6	NR	NR	10
HWP	1.000		0	0	0	0	NR	0
HWT	0.250		0	0	NR	NR	NR	0
MINES	0.001		0	NR	NR	NR	NR	0
MWMP	0.250		0	0	NR	NR	NR	0
NPDES	0.001		0	NR	NR	NR	NR	0
PEST LIC	0.001		0	NR	NR	NR	NR	0
PROC	0.500		0	0	0	NR	NR	0
Notify 65	1.000		0	1	0	2	NR	3
UIC	0.001		0	NR	NR	NR	NR	0
WASTEWATER PITS	0.500		0	0	0	NR	NR	0
WDS	0.001		0	NR	NR	NR	NR	0
WIP	0.250		0	0	NR	NR	NR	0
EDR HIGH RISK HISTORICAL RECORDS								
EDR Exclusive Records								
EDR MGP	1.000		0	0	0	0	NR	0
EDR Hist Auto	0.125		3	NR	NR	NR	NR	3
EDR Hist Cleaner	0.125		0	NR	NR	NR	NR	0
EDR RECOVERED GOVERNMENT ARCHIVES								
Exclusive Recovered Govt. Archives								
RGA LF	0.001		0	NR	NR	NR	NR	0
RGA LUST	0.001		6	NR	NR	NR	NR	6
- Totals --		0	29	26	23	4	0	82

NOTES:

TP = Target Property

NR = Not Requested at this Search Distance

Sites may be listed in more than one database

A1 **TOWNSEND LINCOLN MERCURY DEALR** **RGA LUST** **S114705828**
588 CAMINO DEL RIO N **N/A**
< 1/8 **SAN DIEGO, CA**
1 ft.

Site 1 of 10 in cluster A

Relative: RGA LUST:
Higher

2002	TOWNSEND LINCOLN MERCURY DEALR	588 CAMINO DEL RIO N
2001	TOWNSEND LINCOLN MERCURY DEALR	588 CAMINO DEL RIO N
2000	TOWNSEND LINCOLN MERCURY DEALR	588 CAMINO DEL RIO N
1998	TOWNSEND LINCOLN MERCURY DEALR	588 CAMINO DEL RIO N
1997	TOWNSEND LINCOLN MERCURY DEALR	588 CAMINO DEL RIO N
1996	TOWNSEND LINCOLN MERCURY DEALR	588 CAMINO DEL RIO N
1995	TOWNSEND LINCOLN MERCURY DEALR	588 CAMINO DEL RIO N

Actual:
38 ft.

A2 **TOWNSEND LINCOLN MERCURY DEALR** **RGA LUST** **S114705829**
588 CAMINO DEL RIO, NORTH **N/A**
< 1/8 **SAN DIEGO, CA**
1 ft.

Site 2 of 10 in cluster A

Relative: RGA LUST:
Higher

1994	TOWNSEND LINCOLN MERCURY DEALR	588 CAMINO DEL RIO, NORTH

Actual:
38 ft.

A3 **TOWNSEND MERCURY** **RGA LUST** **S114705834**
588 CAMINO DEL RIO N **N/A**
< 1/8 **SAN DIEGO, CA**
1 ft.

Site 3 of 10 in cluster A

Relative: RGA LUST:
Higher

2004	TOWNSEND MERCURY	588 CAMINO DEL RIO N
2003	TOWNSEND MERCURY	588 CAMINO DEL RIO N

Actual:
38 ft.

A4 **WITT LINCOLN MERCURY** **HAZNET** **S113101040**
588 CAMINO DEL RIO N **N/A**
< 1/8 **SAN DIEGO, CA 92108**
1 ft.

Site 4 of 10 in cluster A

Relative: HAZNET:
Higher

envid:	S113101040
Year:	2014
GEPAID:	CAL000194265
Contact:	CAROL HEWITT SEC/TREAS
Telephone:	6193585004
Mailing Name:	Not reported
Mailing Address:	588 CAMINO DEL RIO N
Mailing City,St,Zip:	SAN DIEGO, CA 921083206
Gen County:	San Diego
TSD EPA ID:	CAD008252405
TSD County:	Los Angeles
Waste Category:	Aqueous solution with total organic residues 10 percent or more
Disposal Method:	Fuel Blending Prior To Energy Recovery At Another Site
Tons:	0.1251
Cat Decode:	Not reported
Method Decode:	Not reported

Actual:
38 ft.

WITT LINCOLN MERCURY (Continued) **S113101040**

Facility County: San Diego

envid: S113101040
Year: 2013
GEPAID: CAL000194265
Contact: CAROL HEWITT SEC/TREAS
Telephone: 6193585004
Mailing Name: Not reported
Mailing Address: 588 CAMINO DEL RIO N
Mailing City,St,Zip: SAN DIEGO, CA 921083206
Gen County: San Diego
TSD EPA ID: CAD008252405
TSD County: Los Angeles
Waste Category: Not reported
Disposal Method: Storage, Bulking, And/Or Transfer Off Site--No Treatment/Reovery (H010-H129) Or (H131-H135)
Tons: 0.1
Cat Decode: Not reported
Method Decode: Not reported
Facility County: Not reported

envid: S113101040
Year: 2013
GEPAID: CAL000194265
Contact: CAROL HEWITT SEC/TREAS
Telephone: 6193585004
Mailing Name: Not reported
Mailing Address: 588 CAMINO DEL RIO N
Mailing City,St,Zip: SAN DIEGO, CA 921083206
Gen County: San Diego
TSD EPA ID: CAD008252405
TSD County: Los Angeles
Waste Category: Not reported
Disposal Method: Fuel Blending Prior To Energy Recovery At Another Site
Tons: 0.2085
Cat Decode: Not reported
Method Decode: Not reported
Facility County: Not reported

envid: S113101040
Year: 2012
GEPAID: CAL000194265
Contact: CAROL HEWITT SEC/TREAS
Telephone: 6193585004
Mailing Name: Not reported
Mailing Address: 588 CAMINO DEL RIO N
Mailing City,St,Zip: SAN DIEGO, CA 921083206
Gen County: San Diego
TSD EPA ID: CAD008252405
TSD County: Los Angeles
Waste Category: Not reported
Disposal Method: Fuel Blending Prior To Energy Recovery At Another Site
Tons: 0.1251
Cat Decode: Not reported
Method Decode: Not reported
Facility County: San Diego

WITT LINCOLN MERCURY (Continued) **S113101040**

envid: S113101040
Year: 2012
GEPAID: CAL000194265
Contact: CAROL HEWITT SEC/TREAS
Telephone: 6193585004
Mailing Name: Not reported
Mailing Address: 588 CAMINO DEL RIO N
Mailing City,St,Zip: SAN DIEGO, CA 921083206
Gen County: San Diego
TSD EPA ID: CAD008252405
TSD County: Los Angeles
Waste Category: Not reported
Disposal Method: Fuel Blending Prior To Energy Recovery At Another Site
Tons: 0.1251
Cat Decode: Not reported
Method Decode: Not reported
Facility County: San Diego

Click this hyperlink while viewing on your computer to access
36 additional CA_HAZNET: record(s) in the EDR Site Report.

A5 **SAN DIEGO AUTO AUCTION / LINCO** **FINDS 1016305230**
588 CAMINO DEL RIO NORTH **ECHO N/A**
< 1/8 **SAN DIEGO, CA 92108**
1 ft.

Site 5 of 10 in cluster A

Relative: Higher

Actual: 38 ft.

FINDS:

Registry ID: 110013825628

Environmental Interest/Information System
HAZARDOUS AIR POLLUTANT MAJOR

RCRAInfo is a national information system that supports the Resource Conservation and Recovery Act (RCRA) program through the tracking of events and activities related to facilities that generate, transport, and treat, store, or dispose of hazardous waste. RCRAInfo allows RCRA program staff to track the notification, permit, compliance, and corrective action activities required under RCRA.

STATE MASTER

Click this hyperlink while viewing on your computer to access
1 additional FINDS: record(s) in the EDR Site Report.

ECHO:
Envid: 1016305230
Registry ID: 110013825628
DFR URL: http://echo.epa.gov/detailed_facility_report?fid=110013825628

A6 **WITT LINCOLN MERCURY** **RCRA-SQG** **1000379889**
588 CAMINO DEL RIO N **HAZNET** **CAD029140555**
< 1/8 **SAN DIEGO, CA 92108**
1 ft.

Site 6 of 10 in cluster A

Relative:
Higher

Actual:
38 ft.

RCRA-SQG:

Date form received by agency:	11/27/2001
Facility name:	WITT LINCOLN MERCURY
Facility address:	588 CAMINO DEL RIO N SAN DIEGO, CA 921083299
EPA ID:	CAD029140555
Contact:	WALT HAYS
Contact address:	588 CAMINO DEL RIO N SAN DIEGO, CA 921083299
Contact country:	US
Contact telephone:	(619) 358-5000
Contact email:	Not reported
EPA Region:	09
Classification:	Small Small Quantity Generator
Description:	Handler: generates more than 100 and less than 1000 kg of hazardous waste during any calendar month and accumulates less than 6000 kg of hazardous waste at any time; or generates 100 kg or less of hazardous waste during any calendar month, and accumulates more than 1000 kg of hazardous waste at any time

Owner/Operator Summary:

Owner/operator name:	NOT REQUIRED
Owner/operator address:	NOT REQUIRED NOT REQUIRED, ME 99999
Owner/operator country:	Not reported
Owner/operator telephone:	(415) 555-1212
Legal status:	Private
Owner/Operator Type:	Operator
Owner/Op start date:	Not reported
Owner/Op end date:	Not reported

Owner/operator name:	EDWARD WITT
Owner/operator address:	588 CAMINO DEL RIO N SAN DIEGO, CA 92108
Owner/operator country:	Not reported
Owner/operator telephone:	(619) 358-5000
Legal status:	Private
Owner/Operator Type:	Owner
Owner/Op start date:	Not reported
Owner/Op end date:	Not reported

Handler Activities Summary:

U.S. importer of hazardous waste:	No
Mixed waste (haz. and radioactive):	No
Recycler of hazardous waste:	No
Transporter of hazardous waste:	No
Treater, storer or disposer of HW:	No
Underground injection activity:	No
On-site burner exemption:	No
Furnace exemption:	No
Used oil fuel burner:	No
Used oil processor:	No

WITT LINCOLN MERCURY (Continued) **1000379889**

User oil refiner: No
Used oil fuel marketer to burner: No
Used oil Specification marketer: No
Used oil transfer facility: No
Used oil transporter: No

. Waste code: D001
. Waste name: IGNITABLE WASTE

. Waste code: D002
. Waste name: CORROSIVE WASTE

. Waste code: F003
. Waste name: THE FOLLOWING SPENT NONHALOGENATED SOLVENTS: XYLENE, ACETONE, ETHYL ACETATE, ETHYL BENZENE, ETHYL ETHER, METHYL ISOBUTYL KETONE, N-BUTYL ALCOHOL, CYCLOHEXANONE, AND METHANOL; ALL SPENT SOLVENT MIXTURES/BLENDS CONTAINING, BEFORE USE, ONLY THE ABOVE SPENT NONHALOGENATED SOLVENTS; AND ALL SPENT SOLVENT MIXTURES/BLENDS CONTAINING, BEFORE USE, ONE OR MORE OF THE ABOVE NONHALOGENATED SOLVENTS, AND A TOTAL OF TEN PERCENT OR MORE (BY VOLUME) OF ONE OR MORE OF THOSE SOLVENTS LISTED IN F001, F002, F004, AND F005; AND STILL BOTTOMS FROM THE RECOVERY OF THESE SPENT SOLVENTS AND SPENT SOLVENT MIXTURES.

Violation Status: No violations found

HAZNET:
envid: 1000379889
Year: 2015
GEPAID: CAD029140555
Contact: SCOTT WITT
Telephone: 6193585000
Mailing Name: Not reported
Mailing Address: 588 CAMINO DEL RIO N
Mailing City,St,Zip: SAN DIEGO, CA 921083206
Gen County: San Diego
TSD EPA ID: CAD028409019
TSD County: Los Angeles
Waste Category: Other inorganic solid waste
Disposal Method: Storage, Bulking, And/Or Transfer Off Site--No Treatment/Reovery (H010-H129) Or (H131-H135)
Tons: 0.225
Cat Decode: Other inorganic solid waste
Method Decode: Storage, Bulking, And/Or Transfer Off Site--No Treatment/Reovery (H010-H129) Or (H131-H135)
Facility County: San Diego

envid: 1000379889
Year: 2014
GEPAID: CAD029140555
Contact: SCOTT WITT
Telephone: 6193585000
Mailing Name: Not reported
Mailing Address: 588 CAMINO DEL RIO N
Mailing City,St,Zip: SAN DIEGO, CA 921083206
Gen County: San Diego
TSD EPA ID: CAD028409019
TSD County: Los Angeles

WITT LINCOLN MERCURY (Continued) **1000379889**

Waste Category:	Other organic solids
Disposal Method:	Storage, Bulking, And/Or Transfer Off Site--No Treatment/Reovery (H010-H129) Or (H131-H135)
Tons:	0.0375
Cat Decode:	Not reported
Method Decode:	Not reported
Facility County:	San Diego
envid:	1000379889
Year:	2014
GEPAID:	CAD029140555
Contact:	SCOTT WITT
Telephone:	6193585000
Mailing Name:	Not reported
Mailing Address:	588 CAMINO DEL RIO N
Mailing City,St,Zip:	SAN DIEGO, CA 921083206
Gen County:	San Diego
TSD EPA ID:	CAD008302903
TSD County:	Los Angeles
Waste Category:	Other inorganic solid waste
Disposal Method:	Storage, Bulking, And/Or Transfer Off Site--No Treatment/Reovery (H010-H129) Or (H131-H135)
Tons:	0.15
Cat Decode:	Not reported
Method Decode:	Not reported
Facility County:	San Diego
envid:	1000379889
Year:	2014
GEPAID:	CAD029140555
Contact:	SCOTT WITT
Telephone:	6193585000
Mailing Name:	Not reported
Mailing Address:	588 CAMINO DEL RIO N
Mailing City,St,Zip:	SAN DIEGO, CA 921083206
Gen County:	San Diego
TSD EPA ID:	CAD028409019
TSD County:	Los Angeles
Waste Category:	Other organic solids
Disposal Method:	Discharge To Sewer/Potw Or Npdes(With Prior Storage--With Or Without Treatment)
Tons:	0.05
Cat Decode:	Not reported
Method Decode:	Not reported
Facility County:	San Diego
envid:	1000379889
Year:	2013
GEPAID:	CAD029140555
Contact:	SCOTT WITT
Telephone:	6193585000
Mailing Name:	Not reported
Mailing Address:	588 CAMINO DEL RIO N
Mailing City,St,Zip:	SAN DIEGO, CA 921083206
Gen County:	San Diego
TSD EPA ID:	CAD008302903
TSD County:	Los Angeles

WITT LINCOLN MERCURY (Continued) **1000379889**

Waste Category: Not reported
Disposal Method: Fuel Blending Prior To Energy Recovery At Another Site
Tons: 0.018
Cat Decode: Not reported
Method Decode: Not reported
Facility County: Not reported

Click this hyperlink while viewing on your computer to access
104 additional CA_HAZNET: record(s) in the EDR Site Report.

A7 **WITT LINCOLN MERCURY** **RGA LUST** **S114722830**
588 CAMINO DEL RIO N **N/A**
< 1/8 **SAN DIEGO, CA**
1 ft.

Site 7 of 10 in cluster A

Relative:
Higher

Actual:
38 ft.

RGA LUST:

2012	WITT LINCOLN MERCURY	588 CAMINO DEL RIO N
2011	WITT LINCOLN MERCURY	588 CAMINO DEL RIO N
2010	WITT LINCOLN MERCURY	588 CAMINO DEL RIO N
2009	WITT LINCOLN MERCURY	588 CAMINO DEL RIO N
2008	WITT LINCOLN MERCURY	588 CAMINO DEL RIO N
2007	WITT LINCOLN MERCURY	588 CAMINO DEL RIO N
2007	WITT LINCOLN MERCURY	588 CAMINO DEL RIO N
2006	WITT LINCOLN MERCURY	588 CAMINO DEL RIO N
2005	WITT LINCOLN MERCURY	588 CAMINO DEL RIO N

A8 **TOWNSEND LINCOLN MERCURY** **RGA LUST** **S114705832**
588 CAMINO DEL RIO NORTH **N/A**
< 1/8 **SAN DIEGO, CA**
1 ft.

Site 8 of 10 in cluster A

Relative:
Higher

Actual:
38 ft.

RGA LUST:

1994	TOWNSEND LINCOLN MERCURY	588 CAMINO DEL RIO NORTH
1993	TOWNSEND LINCOLN MERCURY	588 CAMINO DEL RIO NORTH
1992	TOWNSEND LINCOLN MERCURY	588 CAMINO DEL RIO NORTH

A9 **SAN DIEGO AUTO AUCTION / LINCO** **LUST** **S100726792**
588 CAMINO DEL RIO N **SAN DIEGO CO. SAM** **N/A**
< 1/8 **SAN DIEGO, CA 92108** **AST**
1 ft. **San Diego Co. HMMD**

Site 9 of 10 in cluster A **SWEEPS UST**
EMI

Relative:
Higher

Actual:
38 ft.

LUST:

Region:	STATE
Global Id:	T0607302887
Latitude:	32.76545
Longitude:	-117.1603919
Case Type:	LUST Cleanup Site
Status:	Completed - Case Closed
Status Date:	06/16/1992
Lead Agency:	SAN DIEGO COUNTY LOP
Case Worker:	Not reported

SAN DIEGO AUTO AUCTION / LINCO (Continued) **S100726792**

Local Agency: Not reported
RB Case Number: 9UT600
LOC Case Number: H04863-001
File Location: Local Agency
Potential Media Affect: Aquifer used for drinking water supply
Potential Contaminants of Concern: Gasoline
Site History: Not reported

Click here to access the California GeoTracker records for this facility:

Status History:
Global Id: T0607302887
Status: Completed - Case Closed
Status Date: 06/16/1992

Global Id: T0607302887
Status: Open - Case Begin Date
Status Date: 12/08/1986

Regulatory Activities:
Global Id: T0607302887
Action Type: ENFORCEMENT
Date: 12/08/1986
Action: Notice of Responsibility

Global Id: T0607302887
Action Type: Other
Date: 12/08/1986
Action: Leak Reported

Global Id: T0607302887
Action Type: Other
Date: 12/08/1986
Action: Leak Stopped

Global Id: T0607302887
Action Type: Other
Date: 12/08/1986
Action: Leak Began

Global Id: T0607302887
Action Type: Other
Date: 12/08/1986
Action: Leak Discovery

Region: STATE
Global Id: T0607300948
Latitude: 32.764678
Longitude: -117.159271
Case Type: LUST Cleanup Site
Status: Completed - Case Closed
Status Date: 06/16/1992
Lead Agency: SAN DIEGO COUNTY LOP
Case Worker: Not reported
Local Agency: Not reported
RB Case Number: 9UT2178

SAN DIEGO AUTO AUCTION / LINCO (Continued) **S100726792**

LOC Case Number: H04863-002
File Location: Local Agency
Potential Media Affect: Soil
Potential Contaminants of Concern: Waste Oil / Motor / Hydraulic / Lubricating
Site History: Not reported

Click here to access the California GeoTracker records for this facility:

Status History:
Global Id: T0607300948
Status: Completed - Case Closed
Status Date: 06/16/1992

Global Id: T0607300948
Status: Open - Case Begin Date
Status Date: 01/10/1992

Regulatory Activities:
Global Id: T0607300948
Action Type: Other
Date: 01/10/1992
Action: Leak Began

Global Id: T0607300948
Action Type: Other
Date: 01/21/1992
Action: Leak Reported

Global Id: T0607300948
Action Type: Other
Date: 01/10/1992
Action: Leak Discovery

Global Id: T0607300948
Action Type: Other
Date: 01/10/1992
Action: Leak Stopped

Global Id: T0607300948
Action Type: ENFORCEMENT
Date: 02/06/1992
Action: Notice of Responsibility

LUST REG 9:
Region: 9
Status: Case Closed
Case Number: 9UT2178
Local Case: H04863-002
Substance: Waste Oil
Qty Leaked: Not reported
Abate Method: Excavate and Dispose - remove contaminated soil and dispose in approved site
Local Agency: San Diego
How Found: Other Means
How Stopped: Other Means
Source: Unknown

SAN DIEGO AUTO AUCTION / LINCO (Continued) **S100726792**

Cause: Unknown
Lead Agency: Local Agency
Case Type: Soil only
Date Found: 01/10/1992
Date Stopped: 01/10/1992
Confirm Date: 01/21/1992
Submit Workplan: 2/6/92
Prelim Assess: / /
Desc Pollution: Not reported
Remed Plan: / /
Remed Action: Not reported
Began Monitor: Not reported
Release Date: 01/10/1992
Enforce Date: Not reported
Closed Date: 6/16/92
Enforce Type: Not reported
Pilot Program: LOP
Basin Number: 907.11
GW Depth: Not reported
Beneficial Use: Not reported
NPDES Number: Not reported
Priority: Low priority. Priority ranking can change over time.
File Dispn: File discarded, case closed
Interim Remedial Actions: No
Cleanup and Abatement order Number: Not reported
Waste Discharge Requirement Number: Not reported

Region: 9
Status: Case Closed
Case Number: 9UT600
Local Case: H04863-001
Substance: Gasoline
Qty Leaked: 0
Abate Method: Excavate and Dispose - remove contaminated soil and dispose in approved site
Local Agency: San Diego
How Found: Tank Closure
How Stopped: Close Tank
Source: Tank
Cause: Corrosion
Lead Agency: Local Agency
Case Type: Aquifer affected
Date Found: 12/02/1986
Date Stopped: 12/08/1986
Confirm Date: 12/08/1986
Submit Workplan: Not reported
Prelim Assess: / /
Desc Pollution: Not reported
Remed Plan: / /
Remed Action: 4/3/87
Began Monitor: Not reported
Release Date: 12/08/1986
Enforce Date: 12/8/86
Closed Date: 6/9/92
Enforce Type: SEL
Pilot Program: LOP
Basin Number: 907.11

SAN DIEGO AUTO AUCTION / LINCO (Continued) **S100726792**

GW Depth: ~13
Beneficial Use: Municipal groundwater use
NPDES Number: Not reported
Priority: Medium priority
File Dispn: File discarded, case closed
Interim Remedial Actions: Yes
Cleanup and Abatement order Number: Not reported
Waste Discharge Requirement Number: Not reported

SAN DIEGO CO. SAM:
Case Number: H04863-001
Agency: DEH Site Assessment & Mitigation
Funding: **LOP - Federal Fund**
Facility Type: Drinking Water Aquifer Impacted
Facility Status: Closed Case
Date: 6/16/1992
Date Began: 12/8/1986

Case Number: H04863-002
Agency: DEH Site Assessment & Mitigation
Funding: **LOP - Federal Fund**
Facility Type: Soils Only
Facility Status: Closed Case
Date: 6/16/1992
Date Began: 1/10/1992

AST:
Certified Unified Program Agencies: Not reported
Owner: Ed Witt
Total Gallons: Not reported
CERSID: 10382896
Facility ID: 37-000-104863
Business Name: WITT LINCOLN
Phone: 619-358-5000
Fax: Not reported
Mailing Address: 588 CAMINO DEL RIO N
Mailing Address City: SAN DIEGO
Mailing Address State: CA
Mailing Address Zip Code: Not reported
Operator Name: Ed Witt
Operator Phone: 619-358-5000
Owner Phone: 619-358-5000
Owner Mail Address: 588 CAMINO DEL RIO N
Owner State: CA
Owner Zip Code: Not reported
Owner Country: United States
Property Owner Name: TOWNSEND ROBERT E&MARILYN J TRS
Property Owner Phone: Not reported
Property Owner Mailing Address: P O BOX 8164
Property Owner City: RANCHO SANTA FE
Property Owner Stat : CA
Property Owner Zip Code: 92067
Property Owner Country: United States
EPAID: CAD029140555

Certified Unified Program Agencies: San Diego

SAN DIEGO AUTO AUCTION / LINCO (Continued) **S100726792**

Owner:	FRN OF SAN DIEGO LLC
Total Gallons:	2900
CERSID:	Not reported
Facility ID:	Not reported
Business Name:	Not reported
Phone:	Not reported
Fax:	Not reported
Mailing Address:	Not reported
Mailing Address City:	Not reported
Mailing Address State:	Not reported
Mailing Address Zip Code:	Not reported
Operator Name:	Not reported
Operator Phone:	Not reported
Owner Phone:	Not reported
Owner Mail Address:	Not reported
Owner State:	Not reported
Owner Zip Code:	Not reported
Owner Country:	Not reported
Property Owner Name:	Not reported
Property Owner Phone:	Not reported
Property Owner Mailing Address:	Not reported
Property Owner City:	Not reported
Property Owner Stat :	Not reported
Property Owner Zip Code:	Not reported
Property Owner Country:	Not reported
EPAID:	Not reported

HMMD SAN DIEGO:

Permit Number:	104863
Business Type:	Not reported
EPA Id Number:	CAD029140555
APN:	Not reported
Last HMMD Inspection:	Not reported
Facility Telephone:	619-358-5000
Permit Status:	Permit Renewed
Permit Expiration:	Not reported
Date Last Updated:	07/22/2016
Facility Owner:	Not reported
Facility Address:	588 CAMINO DEL RIO N, SAN DIEGO, CA 92108-3206
Facility City:	Not reported
Facility State:	Not reported
Facility Zip:	Not reported
UST Owner:	N
Handle Regulated Hazmat:	Not reported
Own Or Operate UST:	Not reported
Subject To APSA:	Not reported
Generate Haz Waste:	Y
Treat Haz Waste:	N
Generate Medical Waste:	Not reported

INSP:

Record ID:	DEH2002-HUPFP-104863
Permit Status:	Permit Renewed
Active Permit:	Y
Facility Id Number:	37-000-104863
Program Element:	Hazardous Waste Generator
Inspection Type:	Routine

SAN DIEGO AUTO AUCTION / LINCO (Continued) **S100726792**

Inspection Number:	4090933
Return To Compliance Date:	3/5/2015
Nov:	No
Violation Classification:	Minor
Underground Storage Tank Id:	Not reported
Container/Tank Id:	Not reported
Last Update:	2016-07-22T02:33:04.000
Inspection Date:	02/11/2015
Violation Code:	3050002 Failure to properly dispose of hazardous waste at an authorized location.; HSC 6.5 25189.5(a).

Record ID:	DEH2002-HUPFP-104863
Permit Status:	Permit Renewed
Active Permit:	Y
Facility Id Number:	37-000-104863
Program Element:	Hazardous Materials Release Response Plans
Inspection Type:	Routine
Inspection Number:	4090933
Return To Compliance Date:	2/25/2015
Nov:	No
Violation Classification:	Minor
Underground Storage Tank Id:	Not reported
Container/Tank Id:	Not reported
Last Update:	2016-07-22T02:33:04.000
Inspection Date:	02/11/2015
Violation Code:	1010005 Failure to complete and/or submit an annotated site map if required by CUPA; HSC 6.95 25505(a)2.

Record ID:	DEH2002-HUPFP-104863
Permit Status:	Permit Renewed
Active Permit:	Y
Facility Id Number:	37-000-104863
Program Element:	Hazardous Waste Generator
Inspection Type:	Routine
Inspection Number:	4090933
Return To Compliance Date:	3/5/2015
Nov:	No
Violation Classification:	Minor
Underground Storage Tank Id:	Not reported
Container/Tank Id:	Not reported
Last Update:	2016-07-22T02:33:04.000
Inspection Date:	02/11/2015
Violation Code:	HMD0223 Empty cont/liner mgmt Failed to properly empty container, or failed to manage non-empty container or inner liner removed from a container. 22CCR 66261.7(b), (d) &/or (r).

Record ID:	DEH2002-HUPFP-104863
Permit Status:	Permit Renewed
Active Permit:	Y
Facility Id Number:	37-000-104863
Program Element:	Hazardous Waste Generator
Inspection Type:	Routine
Inspection Number:	4090933
Return To Compliance Date:	3/5/2015
Nov:	No
Violation Classification:	Minor
Underground Storage Tank Id:	Not reported

SAN DIEGO AUTO AUCTION / LINCO (Continued) **S100726792**

Container/Tank Id:	Not reported
Last Update:	2016-07-22T02:33:04.000
Inspection Date:	02/11/2015
Violation Code:	3030007 Failure to properly label hazardous waste accumulation containers with the following requirements: "Hazardous Waste", name and address of the generator, physical and chemical characteristics of the Hazardous Waste, and starting accumulation date.; 22 CCR 12 66262.34(f).

UST DTL:

Record ID:	DEH2002-HUPFP-104863
Permit Status:	Permit Renewed
Active Permit:	Y
Facility Id Number:	37-000-104863
Facility Type (Ust Facility):	Not reported
Tank Owner Name:	Ed Witt
Tankid:	18654
Tank Status:	Removed
Date Ust Permanently Closed:	11/02/1988
Tank Use:	01
Piping System Type:	Not reported
Last Updated:	2016-07-22T02:33:04.000
Tank Capacityin Gallons:	2000
Tank Contents:	1A
Type Of Tank:	01

Record ID:	DEH2002-HUPFP-104863
Permit Status:	Permit Renewed
Active Permit:	Y
Facility Id Number:	37-000-104863
Facility Type (Ust Facility):	Not reported
Tank Owner Name:	Ed Witt
Tankid:	18655
Tank Status:	Removed
Date Ust Permanently Closed:	11/02/1988
Tank Use:	01
Piping System Type:	02
Last Updated:	2016-07-22T02:33:04.000
Tank Capacityin Gallons:	2000
Tank Contents:	1A
Type Of Tank:	02

Record ID:	DEH2002-HUPFP-104863
Permit Status:	Permit Renewed
Active Permit:	Y
Facility Id Number:	37-000-104863
Facility Type (Ust Facility):	Not reported
Tank Owner Name:	Ed Witt
Tankid:	18656
Tank Status:	Removed
Date Ust Permanently Closed:	06/21/1991
Tank Use:	04
Piping System Type:	Not reported
Last Updated:	2016-07-22T02:33:04.000
Tank Capacityin Gallons:	300
Tank Contents:	Not reported
Type Of Tank:	01

SAN DIEGO AUTO AUCTION / LINCO (Continued) **S100726792**

Record ID:	DEH2002-HUPFP-104863
Permit Status:	Permit Renewed
Active Permit:	Y
Facility Id Number:	37-000-104863
Facility Type (Ust Facility):	Not reported
Tank Owner Name:	Ed Witt
Tankid:	18657
Tank Status:	Removed
Date Ust Permanently Closed:	04/12/1996
Tank Use:	01
Piping System Type:	Not reported
Last Updated:	2016-07-22T02:33:04.000
Tank Capacityin Gallons:	2000
Tank Contents:	1A
Type Of Tank:	02

Waste:

Record ID:	DEH2002-HUPFP-104863
Permit Status:	Permit Renewed
Active Permit:	Y
Child Record Id:	DEH2016-HCHEM-0091374
Trade Secret:	N
Hazardous Material Type:	Mixture
Last Updated:	2016-07-22T02:33:04.000
Chemical Name:	Paraffinic Petroleum Distillates
Common Name:	Lubricating Oils
Case Number:	Mixture

Record ID:	DEH2002-HUPFP-104863
Permit Status:	Permit Renewed
Active Permit:	Y
Child Record Id:	DEH2016-HCHEM-0091375
Trade Secret:	N
Hazardous Material Type:	Mixture
Last Updated:	2016-07-22T02:33:04.000
Chemical Name:	Ethylene Glycol
Common Name:	Coolant
Case Number:	Mixture

Record ID:	DEH2002-HUPFP-104863
Permit Status:	Permit Renewed
Active Permit:	Y
Child Record Id:	DEH2016-HCHEM-0091376
Trade Secret:	N
Hazardous Material Type:	Mixture
Last Updated:	2016-07-22T02:33:04.000
Chemical Name:	Cleaners/Soaps
Common Name:	Cleaners/Soaps
Case Number:	Mixture

Record ID:	DEH2002-HUPFP-104863
Permit Status:	Permit Renewed
Active Permit:	Y
Child Record Id:	DEH2016-HCHEM-0091377
Trade Secret:	N
Hazardous Material Type:	Mixture
Last Updated:	2016-07-22T02:33:04.000

SAN DIEGO AUTO AUCTION / LINCO (Continued) **S100726792**

Chemical Name: Degreaser
Common Name: Degreaser
Case Number: Mixture

Record ID: DEH2002-HUPFP-104863
Permit Status: Permit Renewed
Active Permit: Y
Child Record Id: DEH2016-HCHEM-0091378
Trade Secret: N
Hazardous Material Type: Mixture
Last Updated: 2016-07-22T02:33:04.000
Chemical Name: Argon, Mixed with Carbon Dioxide
Common Name: CO2/Argon
Case Number: Mixture

Record ID: DEH2002-HUPFP-104863
Permit Status: Permit Renewed
Active Permit: Y
Child Record Id: DEH2016-HCHEM-0091379
Trade Secret: N
Hazardous Material Type: Pure
Last Updated: 2016-07-22T02:33:04.000
Chemical Name: Oxygen
Common Name: Oxygen
Case Number: 7782-44-7

Record ID: DEH2002-HUPFP-104863
Permit Status: Permit Renewed
Active Permit: Y
Child Record Id: DEH2016-HCHEM-0091380
Trade Secret: N
Hazardous Material Type: Pure
Last Updated: 2016-07-22T02:33:04.000
Chemical Name: Nitrogen
Common Name: Nitrogen
Case Number: 7727-37-9

Record ID: DEH2002-HUPFP-104863
Permit Status: Permit Renewed
Active Permit: Y
Child Record Id: DEH2016-HWAST-0073892
Trade Secret: N
Hazardous Material Type: Not reported
Last Updated: 2016-07-22T02:33:04.000
Chemical Name: Used Paraffinic Petroleum Distillates
Common Name: Used Lubricating Oils
Case Number: Not reported

Record ID: DEH2002-HUPFP-104863
Permit Status: Permit Renewed
Active Permit: Y
Child Record Id: DEH2016-HWAST-0073893
Trade Secret: N
Hazardous Material Type: Not reported
Last Updated: 2016-07-22T02:33:04.000
Chemical Name: Waste Ethylene Glycol
Common Name: Waste Coolant

SAN DIEGO AUTO AUCTION / LINCO (Continued) **S100726792**

Case Number: Not reported

Record ID: DEH2002-HUPFP-104863
Permit Status: Permit Renewed
Active Permit: Y
Child Record Id: DEH2016-HWAST-0073894
Trade Secret: N
Hazardous Material Type: Not reported
Last Updated: 2016-07-22T02:33:04.000
Chemical Name: Parts Washer Waste
Common Name: Parts Washer Waste
Case Number: Not reported

Record ID: DEH2002-HUPFP-104863
Permit Status: Permit Renewed
Active Permit: Y
Child Record Id: DEH2016-HWAST-0073895
Trade Secret: N
Hazardous Material Type: Not reported
Last Updated: 2016-07-22T02:33:04.000
Chemical Name: Waste Waterborne Paint
Common Name: Waste Paint Related Material
Case Number: Not reported

Record ID: DEH2002-HUPFP-104863
Permit Status: Permit Renewed
Active Permit: Y
Child Record Id: DEH2016-HWAST-0073896
Trade Secret: N
Hazardous Material Type: Not reported
Last Updated: 2016-07-22T02:33:04.000
Chemical Name: Waste Oxygenated Solvents
Common Name: Waste Solvents
Case Number: Not reported

Record ID: DEH2002-HUPFP-104863
Permit Status: Permit Renewed
Active Permit: Y
Child Record Id: DEH2016-HWAST-0073897
Trade Secret: N
Hazardous Material Type: Not reported
Last Updated: 2016-07-22T02:33:04.000
Chemical Name: Clarifier Sludge
Common Name: Clarifier Sludge
Case Number: Not reported

Record ID: DEH2002-HUPFP-104863
Permit Status: Permit Renewed
Active Permit: Y
Child Record Id: DEH2016-HWAST-0073898
Trade Secret: N
Hazardous Material Type: Not reported
Last Updated: 2016-07-22T02:33:04.000
Chemical Name: Waste Absorbent
Common Name: Waste Absorbent
Case Number: Not reported

SAN DIEGO AUTO AUCTION / LINCO (Continued) **S100726792**

IAP:

Permit Number:	104863
Update Date:	11/02/2012
Case Number:	Not reported
Name:	ACETYLENE GAS
Other Information:	Not reported
Material Waste:	Material
Hazardous Categories 1:	FIRE
Hazardous Categories 2:	Not reported

Permit Number:	104863
Update Date:	11/02/2012
Case Number:	7440-37-1
Name:	ARGON GAS
Other Information:	C02 MIG MIX
Material Waste:	Material
Hazardous Categories 1:	PRESSURE RELEASE
Hazardous Categories 2:	Not reported

Permit Number:	104863
Update Date:	11/02/2012
Case Number:	Not reported
Name:	CAR WASH SOAP
Other Information:	Not reported
Material Waste:	Material
Hazardous Categories 1:	ACUTE
Hazardous Categories 2:	Not reported

Permit Number:	104863
Update Date:	11/02/2012
Case Number:	107-21-1
Name:	ETHYLENE GLYCOL 99%, ENGINE ANTIFREEZE
Other Information:	ANTIFREEZE/ COOLANT
Material Waste:	Material
Hazardous Categories 1:	FIRE
Hazardous Categories 2:	CHRONIC

Permit Number:	104863
Update Date:	11/02/2012
Case Number:	Not reported
Name:	HELIUM GAS
Other Information:	Not reported
Material Waste:	Material
Hazardous Categories 1:	FIRE
Hazardous Categories 2:	PRESSURE RELEASE

Permit Number:	104863
Update Date:	11/02/2012
Case Number:	64742-89-8
Name:	LACQUER THINNER/ SOLVENT
Other Information:	PAINT THINNERS, REDUCERS & CATALYSTS
Material Waste:	Material
Hazardous Categories 1:	FIRE
Hazardous Categories 2:	CHRONIC

Permit Number:	104863
Update Date:	11/02/2012

SAN DIEGO AUTO AUCTION / LINCO (Continued) **S100726792**

Case Number:	7727-37-9
Name:	NITROGEN GAS
Other Information:	COMPRESSED
Material Waste:	Material
Hazardous Categories 1:	ACUTE
Hazardous Categories 2:	Not reported
Permit Number:	104863
Update Date:	11/02/2012
Case Number:	8002-05-9
Name:	OILS, LUBRICATING
Other Information:	MOTOR OIL, ATF
Material Waste:	Material
Hazardous Categories 1:	FIRE
Hazardous Categories 2:	CHRONIC
Permit Number:	104863
Update Date:	11/02/2012
Case Number:	7782-44-7
Name:	OXYGEN GAS
Other Information:	COMPRESSED
Material Waste:	Material
Hazardous Categories 1:	PRESSURE RELEASE
Hazardous Categories 2:	ACUTE
Permit Number:	104863
Update Date:	11/02/2012
Case Number:	Not reported
Name:	PAINT
Other Information:	AUTOMOTIVE REFINISHING PAINTS
Material Waste:	Material
Hazardous Categories 1:	FIRE
Hazardous Categories 2:	CHRONIC
Permit Number:	104863
Update Date:	11/02/2012
Case Number:	111-76-2
Name:	SUPER BLUE INDUSTRIAL CLEANER
Other Information:	ORANGE LINE
Material Waste:	Material
Hazardous Categories 1:	REACTIVE
Hazardous Categories 2:	Not reported
Permit Number:	104863
Update Date:	11/02/2012
Case Number:	Not reported
Name:	WASTE 132 AQUEOUS SOL'N WITH METALS
Other Information:	WASTE ANTIFREEZE/ COOLANT
Material Waste:	Waste
Hazardous Categories 1:	Not reported
Hazardous Categories 2:	Not reported
Permit Number:	104863
Update Date:	11/02/2012
Case Number:	Not reported
Name:	WASTE 134 AQUEOUS SOL'N W/LESS 10% ORG
Other Information:	AQUEOUS BRAKE SOLUTION

SAN DIEGO AUTO AUCTION / LINCO (Continued) **S100726792**

Material Waste: Waste
Hazardous Categories 1: Not reported
Hazardous Categories 2: Not reported

Permit Number: 104863
Update Date: 11/02/2012
Case Number: Not reported
Name: WASTE 135 UNSPECIFIED AQUEOUS SOL'N
Other Information: PARTS WASHER AQUEOUS
Material Waste: Waste
Hazardous Categories 1: Not reported
Hazardous Categories 2: Not reported

Permit Number: 104863
Update Date: 11/02/2012
Case Number: Not reported
Name: WASTE 221 WASTE OIL & MIXED OIL
Other Information: WASTE LUBRICATING OIL
Material Waste: Waste
Hazardous Categories 1: Not reported
Hazardous Categories 2: Not reported

Permit Number: 104863
Update Date: 11/02/2012
Case Number: Not reported
Name: WASTE 222 OIL/WATER SEPARATION SLUDGE
Other Information: SUMP SLUDGE
Material Waste: Waste
Hazardous Categories 1: Not reported
Hazardous Categories 2: Not reported

Permit Number: 104863
Update Date: 11/02/2012
Case Number: Not reported
Name: WASTE 352 ORGANIC SOLIDS (OTHER)
Other Information: WASTE PAINT-RELATED MATERIALS/ SPRAY BOOTH FILTERS
Material Waste: Waste
Hazardous Categories 1: Not reported
Hazardous Categories 2: Not reported

Permit Number: 104863
Update Date: 11/02/2012
Case Number: Not reported
Name: WASTE 444 USED BATTERIES
Other Information: CAL STATE AUTO PRTS INC
Material Waste: Waste
Hazardous Categories 1: Not reported
Hazardous Categories 2: Not reported

Permit Number: 104863
Update Date: 11/02/2012
Case Number: Not reported
Name: WASTE 461 PAINT SLUDGE
Other Information: Not reported
Material Waste: Waste
Hazardous Categories 1: Not reported
Hazardous Categories 2: Not reported

SAN DIEGO AUTO AUCTION / LINCO (Continued) **S100726792**

Permit Number: 104863
Update Date: 11/02/2012
Case Number: Not reported
Name: WASTE 888 USED OIL FILTERS
Other Information: DRAINED USED OIL FILTERS
Material Waste: Waste
Hazardous Categories 1: Not reported
Hazardous Categories 2: Not reported

VAP:
Permit Number: 104863
Update Date: 11/02/2012
Inspection Date: 10/13/2004
Violation Code: 6HV1601
Violation: HAZWASTE TANKS W/O P.E. ASSESSMENT
Violation Citation: Failed to obtain a P.E. assessment for hazardous waste tank system. 66265.191(a) or 66265.192(a)
Activity: ACTIVE

Permit Number: 104863
Update Date: 11/02/2012
Inspection Date: 10/13/2004
Violation Code: 6HV1012
Violation: SPCC PLAN NOT PREPARED
Violation Citation: Spill Prevention Countermeasures & Control Plan not prepared as required. 25270.5 (c)
Activity: ACTIVE

Permit Number: 104863
Update Date: 11/02/2012
Inspection Date: 11/23/2009
Violation Code: 6HV1605
Violation: NO DAILY TANK INSPECTION/LOG
Violation Citation: Failed to inspect and/or document daily HW tank system inspections. 66265.195 (c)
Activity: ACTIVE

Permit Number: 104863
Update Date: 11/02/2012
Inspection Date: 11/23/2009
Violation Code: 6HV1602
Violation: P.E. ASSESSMENT REPORT NOT COMPLETE
Violation Citation: Failed to provide adequate P.E. Assessment report for a HW tank system. 66265.191(g) or 66265.192(k)
Activity: ACTIVE

Permit Number: 104863
Update Date: 11/02/2012
Inspection Date: 11/23/2009
Violation Code: 6HV0227
Violation: HAZWASTE TANK/CONTAINER W/O LABEL/DATE
Violation Citation: Failed to properly label/date hazardous waste container &/or tank. 66262.34(f)
Activity: ACTIVE

Permit Number: 104863
Update Date: 11/02/2012

SAN DIEGO AUTO AUCTION / LINCO (Continued) **S100726792**

Inspection Date:	12/21/2007
Violation Code:	6HV0227
Violation:	HAZWASTE TANK/CONTAINER W/O LABEL/DATE
Violation Citation:	Failed to properly label/date hazardous waste container &/or tank. 66262.34(f)
Activity:	ACTIVE
Permit Number:	104863
Update Date:	11/02/2012
Inspection Date:	04/04/2006
Violation Code:	6HV0132
Violation:	EPA ID NUMBER NOT OBTAINED/MAINTAINED
Violation Citation:	Generator of hazardous waste has not obtained/maintained an EPA identification number. CCR 66262.12(a)
Activity:	ACTIVE
Permit Number:	104863
Update Date:	11/02/2012
Inspection Date:	04/04/2006
Violation Code:	6HV0138
Violation:	NO TSDF SIGNED MANIFEST ONSITE
Violation Citation:	Generator has not maintained the required signed copy of the hazardous waste manifest from the TSD facility on site for review. CCR 66262.40(a)
Activity:	ACTIVE
Permit Number:	104863
Update Date:	11/02/2012
Inspection Date:	06/07/2011
Violation Code:	6HV0227
Violation:	HAZWASTE TANK/CONTAINER W/O LABEL/DATE
Violation Citation:	Failed to properly label/date hazardous waste container &/or tank. 66262.34(f)
Activity:	ACTIVE
Permit Number:	104863
Update Date:	11/02/2012
Inspection Date:	06/07/2011
Violation Code:	6HV1009
Violation:	HMBP: INADEQUATE SITE MAP
Violation Citation:	Business Plan does not have a site map which provides sufficient or complete information for emergency response agencies. HSC 25509(a)(5) & 25505(a)(2)
Activity:	ACTIVE

UST:

UST Name:	UNDERGROUND TANK 104863 T001
Last Update:	2012-11-02 14:17:38
Permit Number:	104863
Tank Type:	SINGLE WALL
Additional Id:	001
Capacity Gallons:	2000
UST Contents:	REGULAR UNLEADED
Other Content Info:	REGULAR UNLEADED
Reg Status:	REMOVED
Remove Close Date:	1988-11-02 00:00:00
Year Installed:	Not reported

SAN DIEGO AUTO AUCTION / LINCO (Continued) **S100726792**

Pipe Type:	Not reported
Delivery System:	Not reported
Monitor Code:	90
UST Monitor Method:	NO MONITORING ALTERNATIVE SELECTED. VERIFY AND ENTER MONITORING ALTERNATIVE DURING INSPECTION.
UST Name:	UNDERGROUND TANK 104863 T002
Last Update:	2012-11-02 14:17:38
Permit Number:	104863
Tank Type:	DOUBLE WALL
Additional Id:	002
Capacity Gallons:	2000
UST Contents:	REGULAR UNLEADED
Other Content Info:	REGULAR UNLEADED
Reg Status:	REMOVED
Remove Close Date:	1988-11-02 00:00:00
Year Installed:	1986-01-01 00:00:00
Pipe Type:	DOUBLE WALL
Delivery System:	SUCTION
Monitor Code:	26
UST Monitor Method:	EXTERNAL MONITORING: MONTHLY (MINIMUM) GROUND WATER MONITORING
UST Name:	UNDERGROUND TANK 104863 T003
Last Update:	2012-11-02 14:17:38
Permit Number:	104863
Tank Type:	SINGLE WALL
Additional Id:	3
Capacity Gallons:	300
UST Contents:	Not reported
Other Content Info:	WASTE OIL
Reg Status:	REMOVED
Remove Close Date:	1991-06-21 00:00:00
Year Installed:	Not reported
Pipe Type:	Not reported
Delivery System:	Not reported
Monitor Code:	07
UST Monitor Method:	SW TANK SW PRESSURE PIPE W/RESTRICTIVE LLD W/DAILY RECONCILIATION OR WEEKLY GAUGING: TANK AND PIPE TEST ANNUALLY
UST Name:	UNDERGROUND TANK 104863 T004
Last Update:	2012-11-02 14:17:38
Permit Number:	104863
Tank Type:	DOUBLE WALL
Additional Id:	NT0498
Capacity Gallons:	2000
UST Contents:	REGULAR UNLEADED
Other Content Info:	REGULAR UNLEADED
Reg Status:	REMOVED
Remove Close Date:	1996-04-12 00:00:00
Year Installed:	1987-01-01 00:00:00
Pipe Type:	SINGLE WALL
Delivery System:	Not reported
Monitor Code:	25
UST Monitor Method:	EXTERNAL MONITOR : CONTINUOUS VADOSE ZONE VAPOR MONITORS AND / OR WEEKLY (MINIMUM) VADOSE ZONE LIQUID MONITORING

SAN DIEGO AUTO AUCTION / LINCO (Continued) **S100726792**

SWEEPS UST:

Status:	Active
Comp Number:	4863
Number:	9
Board Of Equalization:	44-022119
Referral Date:	Not reported
Action Date:	06-26-92
Created Date:	02-29-88
Owner Tank Id:	Not reported
SWRCB Tank Id:	37-000-004863-000002
Tank Status:	A
Capacity:	2000
Active Date:	Not reported
Tank Use:	M.V. FUEL
STG:	P
Content:	REG UNLEADED
Number Of Tanks:	1

Status:	Not reported
Comp Number:	4863
Number:	Not reported
Board Of Equalization:	44-022119
Referral Date:	Not reported
Action Date:	Not reported
Created Date:	Not reported
Owner Tank Id:	Not reported
SWRCB Tank Id:	37-000-004863-000001
Tank Status:	Not reported
Capacity:	2000
Active Date:	Not reported
Tank Use:	M.V. FUEL
STG:	PRODUCT
Content:	REG UNLEADED
Number Of Tanks:	2

Status:	Not reported
Comp Number:	4863
Number:	Not reported
Board Of Equalization:	44-022119
Referral Date:	Not reported
Action Date:	Not reported
Created Date:	Not reported
Owner Tank Id:	Not reported
SWRCB Tank Id:	37-000-004863-000003
Tank Status:	Not reported
Capacity:	300
Active Date:	Not reported
Tank Use:	PETROLEUM
STG:	WASTE
Content:	Not reported
Number Of Tanks:	Not reported

EMI:

Year:	1999
County Code:	37
Air Basin:	SD

SAN DIEGO AUTO AUCTION / LINCO (Continued) **S100726792**

Facility ID:	3400
Air District Name:	SD
SIC Code:	7532
Air District Name:	SAN DIEGO COUNTY APCD
Community Health Air Pollution Info System:	Not reported
Consolidated Emission Reporting Rule:	Not reported
Total Organic Hydrocarbon Gases Tons/Yr:	1
Reactive Organic Gases Tons/Yr:	1
Carbon Monoxide Emissions Tons/Yr:	0
NOX - Oxides of Nitrogen Tons/Yr:	0
SOX - Oxides of Sulphur Tons/Yr:	0
Particulate Matter Tons/Yr:	0
Part. Matter 10 Micrometers and Smllr Tons/Yr:	0

Year:	2000
County Code:	37
Air Basin:	SD
Facility ID:	3400
Air District Name:	SD
SIC Code:	7532
Air District Name:	SAN DIEGO COUNTY APCD
Community Health Air Pollution Info System:	Not reported
Consolidated Emission Reporting Rule:	Not reported
Total Organic Hydrocarbon Gases Tons/Yr:	1
Reactive Organic Gases Tons/Yr:	1
Carbon Monoxide Emissions Tons/Yr:	0
NOX - Oxides of Nitrogen Tons/Yr:	0
SOX - Oxides of Sulphur Tons/Yr:	0
Particulate Matter Tons/Yr:	0
Part. Matter 10 Micrometers and Smllr Tons/Yr:	0

Year:	2001
County Code:	37
Air Basin:	SD
Facility ID:	3400
Air District Name:	SD
SIC Code:	7532
Air District Name:	SAN DIEGO COUNTY APCD
Community Health Air Pollution Info System:	Not reported
Consolidated Emission Reporting Rule:	Not reported
Total Organic Hydrocarbon Gases Tons/Yr:	1
Reactive Organic Gases Tons/Yr:	1
Carbon Monoxide Emissions Tons/Yr:	0
NOX - Oxides of Nitrogen Tons/Yr:	0
SOX - Oxides of Sulphur Tons/Yr:	0
Particulate Matter Tons/Yr:	0
Part. Matter 10 Micrometers and Smllr Tons/Yr:	0

Year:	2002
County Code:	37
Air Basin:	SD
Facility ID:	3400
Air District Name:	SD
SIC Code:	7532
Air District Name:	SAN DIEGO COUNTY APCD
Community Health Air Pollution Info System:	Not reported
Consolidated Emission Reporting Rule:	Not reported

SAN DIEGO AUTO AUCTION / LINCO (Continued) **S100726792**

Total Organic Hydrocarbon Gases Tons/Yr:	1
Reactive Organic Gases Tons/Yr:	1
Carbon Monoxide Emissions Tons/Yr:	0
NOX - Oxides of Nitrogen Tons/Yr:	0
SOX - Oxides of Sulphur Tons/Yr:	0
Particulate Matter Tons/Yr:	0
Part. Matter 10 Micrometers and Smllr Tons/Yr:	0

Year:	2003
County Code:	37
Air Basin:	SD
Facility ID:	3400
Air District Name:	SD
SIC Code:	7532
Air District Name:	SAN DIEGO COUNTY APCD
Community Health Air Pollution Info System:	Not reported
Consolidated Emission Reporting Rule:	Not reported
Total Organic Hydrocarbon Gases Tons/Yr:	1
Reactive Organic Gases Tons/Yr:	1
Carbon Monoxide Emissions Tons/Yr:	0
NOX - Oxides of Nitrogen Tons/Yr:	0
SOX - Oxides of Sulphur Tons/Yr:	0
Particulate Matter Tons/Yr:	0
Part. Matter 10 Micrometers and Smllr Tons/Yr:	0

Year:	2004
County Code:	37
Air Basin:	SD
Facility ID:	3400
Air District Name:	SD
SIC Code:	7532
Air District Name:	SAN DIEGO COUNTY APCD
Community Health Air Pollution Info System:	Not reported
Consolidated Emission Reporting Rule:	Not reported
Total Organic Hydrocarbon Gases Tons/Yr:	0.944780652
Reactive Organic Gases Tons/Yr:	0.87138
Carbon Monoxide Emissions Tons/Yr:	0
NOX - Oxides of Nitrogen Tons/Yr:	0
SOX - Oxides of Sulphur Tons/Yr:	0
Particulate Matter Tons/Yr:	0
Part. Matter 10 Micrometers and Smllr Tons/Yr:	0

Year:	2005
County Code:	37
Air Basin:	SD
Facility ID:	3400
Air District Name:	SD
SIC Code:	7532
Air District Name:	SAN DIEGO COUNTY APCD
Community Health Air Pollution Info System:	Not reported
Consolidated Emission Reporting Rule:	Not reported
Total Organic Hydrocarbon Gases Tons/Yr:	.944780652
Reactive Organic Gases Tons/Yr:	.87138
Carbon Monoxide Emissions Tons/Yr:	0
NOX - Oxides of Nitrogen Tons/Yr:	0
SOX - Oxides of Sulphur Tons/Yr:	0
Particulate Matter Tons/Yr:	0

SAN DIEGO AUTO AUCTION / LINCO (Continued) **S100726792**

Part. Matter 10 Micrometers and Smllr Tons/Yr:0

Year:	2006
County Code:	37
Air Basin:	SD
Facility ID:	3400
Air District Name:	SD
SIC Code:	7532
Air District Name:	SAN DIEGO COUNTY APCD
Community Health Air Pollution Info System:	Not reported
Consolidated Emission Reporting Rule:	Not reported
Total Organic Hydrocarbon Gases Tons/Yr:	.944780652
Reactive Organic Gases Tons/Yr:	.87138
Carbon Monoxide Emissions Tons/Yr:	0
NOX - Oxides of Nitrogen Tons/Yr:	0
SOX - Oxides of Sulphur Tons/Yr:	0
Particulate Matter Tons/Yr:	0
Part. Matter 10 Micrometers and Smllr Tons/Yr:	0

A10 **TOWNSEND LINCOLN MERCURY** **RGA LUST** **S114705833**
588 CAMINO DEL RIO N **N/A**
< 1/8 **SAN DIEGO, CA**
1 ft.

Site 10 of 10 in cluster A

Relative: RGA LUST:
Higher

2004	TOWNSEND LINCOLN MERCURY	588 CAMINO DEL RIO N
2003	TOWNSEND LINCOLN MERCURY	588 CAMINO DEL RIO N
2002	TOWNSEND LINCOLN MERCURY	588 CAMINO DEL RIO N
2001	TOWNSEND LINCOLN MERCURY	588 CAMINO DEL RIO N
2000	TOWNSEND LINCOLN MERCURY	588 CAMINO DEL RIO N
1998	TOWNSEND LINCOLN MERCURY	588 CAMINO DEL RIO N
1997	TOWNSEND LINCOLN MERCURY	588 CAMINO DEL RIO N
1996	TOWNSEND LINCOLN MERCURY	588 CAMINO DEL RIO N
1995	TOWNSEND LINCOLN MERCURY	588 CAMINO DEL RIO N

Actual:
38 ft.

---

11 **EDR Hist Auto** **1015563689**
WNW **591 CAMINO DE LA REINA** **N/A**
< 1/8 **SAN DIEGO, CA 92108**
0.014 mi.
72 ft.

Relative: EDR Historical Auto Stations:
Lower

Name:	BOB BAKER AUTO GROUP
Year:	2008
Address:	591 CAMINO DE LA REINA

Actual:
32 ft.

12
SSW
< 1/8
0.031 mi.
163 ft.

5030 CAMINO DE LA SIESTA
SAN DIEGO, CA 92108

EDR Hist Auto **1015526393**
N/A

Relative:
Higher

Actual:
38 ft.

EDR Historical Auto Stations:
Name: BOB BKR AUTO GROUP BETTERWAY LEASE & AUTO BUYING SE
Year: 1999
Address: 5030 CAMINO DE LA SIESTA

B13
SE
< 1/8
0.036 mi.
188 ft.

Site 1 of 3 in cluster B

Relative:
Higher

Actual:
38 ft.

BOB BAKER FORD CHRYSLER PLYM
730 CAMINO DEL RIO NORTH
SAN DIEGO, CA 92108

RCRA-SQG **1000431617**
LUST **CAD981385032**
SAN DIEGO CO. SAM
SLIC
UST
AST
SWEEPS UST
FINDS
ECHO
EMI
HAZNET
HIST CORTESE

RCRA-SQG:
Date form received by agency: 09/01/1992
Facility name: BOB BAKER FORD CHRYSLER PLYM
Facility address: 730 CAMINO DEL RIO NORTH
SAN DIEGO, CA 92108
EPA ID: CAD981385032
Contact: RALPH DELANO
Contact address: 730 CAMINO DEL RIO NORTH
SAN DIEGO, CA 92108
Contact country: US
Contact telephone: (619) 297-5001
Contact email: Not reported
EPA Region: 09
Land type: Private
Classification: Small Small Quantity Generator
Description: Handler: generates more than 100 and less than 1000 kg of hazardous waste during any calendar month and accumulates less than 6000 kg of hazardous waste at any time; or generates 100 kg or less of hazardous waste during any calendar month, and accumulates more than 1000 kg of hazardous waste at any time

Owner/Operator Summary:
Owner/operator name: ROBERT H BAKER
Owner/operator address: 730 CAMINO DEL RIO NORTH
SAN DIEGO, CA 92108
Owner/operator country: Not reported
Owner/operator telephone: (619) 297-5001
Legal status: Private
Owner/Operator Type: Owner
Owner/Op start date: Not reported
Owner/Op end date: Not reported

Handler Activities Summary:
U.S. importer of hazardous waste: No
Mixed waste (haz. and radioactive): No

BOB BAKER FORD CHRYSLER PLYM (Continued) **1000431617**

Recycler of hazardous waste:	No
Transporter of hazardous waste:	No
Treater, storer or disposer of HW:	No
Underground injection activity:	No
On-site burner exemption:	No
Furnace exemption:	No
Used oil fuel burner:	No
Used oil processor:	No
User oil refiner:	No
Used oil fuel marketer to burner:	No
Used oil Specification marketer:	No
Used oil transfer facility:	No
Used oil transporter:	No

Facility Has Received Notices of Violations:

Regulation violated:	Not reported
Area of violation:	Generators - General
Date violation determined:	01/07/2004
Date achieved compliance:	04/07/2004
Violation lead agency:	State
Enforcement action:	Not reported
Enforcement action date:	Not reported
Enf. disposition status:	Not reported
Enf. disp. status date:	Not reported
Enforcement lead agency:	Not reported
Proposed penalty amount:	Not reported
Final penalty amount:	Not reported
Paid penalty amount:	Not reported

Evaluation Action Summary:

Evaluation date:	01/07/2004
Evaluation:	COMPLIANCE EVALUATION INSPECTION ON-SITE
Area of violation:	Generators - General
Date achieved compliance:	04/07/2004
Evaluation lead agency:	State Contractor/Grantee

LUST:

Region:	STATE
Global Id:	T06019776864
Latitude:	32.765847
Longitude:	-117.158676
Case Type:	LUST Cleanup Site
Status:	Completed - Case Closed
Status Date:	11/20/2008
Lead Agency:	SAN DIEGO COUNTY LOP
Case Worker:	CF
Local Agency:	SAN DIEGO COUNTY LOP
RB Case Number:	Not reported
LOC Case Number:	H02961-003
File Location:	Local Agency
Potential Media Affect:	Soil
Potential Contaminants of Concern:	Gasoline
Site History:	Not reported

Click here to access the California GeoTracker records for this facility:

Contact:

BOB BAKER FORD CHRYSLER PLYM (Continued) **1000431617**

Global Id: T06019776864
Contact Type: Local Agency Caseworker
Contact Name: CAROL FENNER
Organization Name: SAN DIEGO COUNTY LOP
Address: P.O. Box 129261
City: San Diego
Email: carol.fenner@sdcounty.ca.gov
Phone Number: Not reported

Status History:
Global Id: T06019776864
Status: Completed - Case Closed
Status Date: 11/20/2008

Global Id: T06019776864
Status: Open - Case Begin Date
Status Date: 07/19/2005

Global Id: T06019776864
Status: Open - Site Assessment
Status Date: 10/14/2005

Regulatory Activities:
Global Id: T06019776864
Action Type: ENFORCEMENT
Date: 10/24/2008
Action: Closure/No Further Action Letter

Global Id: T06019776864
Action Type: Other
Date: 07/19/2005
Action: Leak Began

Global Id: T06019776864
Action Type: Other
Date: 08/25/2005
Action: Leak Reported

Global Id: T06019776864
Action Type: ENFORCEMENT
Date: 10/21/2005
Action: Notice of Responsibility

Global Id: T06019776864
Action Type: Other
Date: 07/19/2005
Action: Leak Stopped

Global Id: T06019776864
Action Type: Other
Date: 07/19/2005
Action: Leak Discovery

LUST REG 9:
Region: 9

BOB BAKER FORD CHRYSLER PLYM (Continued) **1000431617**

Status: Case Closed
Case Number: 9UT297
Local Case: H02961-002
Substance: Gasoline
Qty Leaked: 0
Abate Method: Not reported
Local Agency: San Diego
How Found: Other Means
How Stopped: Not reported
Source: Not reported
Cause: Not reported
Lead Agency: Local Agency
Case Type: Soil only
Date Found: 09/02/1986
Date Stopped: / /
Confirm Date: / /
Submit Workplan: Not reported
Prelim Assess: / /
Desc Pollution: Not reported
Remed Plan: / /
Remed Action: Not reported
Began Monitor: Not reported
Release Date: 09/03/1986
Enforce Date: Not reported
Closed Date: 3/9/88
Enforce Type: Not reported
Pilot Program: LOP
Basin Number: 907.11
GW Depth: Not reported
Beneficial Use: Not reported
NPDES Number: Not reported
Priority: Low priority. Priority ranking can change over time.
File Dispn: File discarded, case closed
Interim Remedial Actions: No
Cleanup and Abatement order Number: Not reported
Waste Discharge Requirement Number: Not reported

SAN DIEGO CO. SAM:

Case Number: H02961-001
Agency: DEH Site Assessment & Mitigation
Funding: **Non Billable**
Facility Type: Failed Integrity Test
Facility Status: Closed Case
Date: 11/24/1986
Date Began: 9/2/1986

Case Number: H02961-002
Agency: DEH Site Assessment & Mitigation
Funding: **Private - VAP**
Facility Type: Soils Only
Facility Status: Closed Case
Date: 3/9/1988
Date Began: 9/25/1987

Case Number: H02961-003
Agency: DEH Site Assessment & Mitigation
Funding: **LOP - State Fund**

BOB BAKER FORD CHRYSLER PLYM (Continued) **1000431617**

Facility Type: Soils Only
Facility Status: Closed Case
Date: 11/7/2008
Date Began: 7/19/2005

SLIC:
Region: STATE
Facility Status: **Completed - Case Closed**
Status Date: 03/09/1988
Global Id: T0607301736
Lead Agency: SAN DIEGO COUNTY LOP
Lead Agency Case Number: H02961-002
Latitude: 32.765746
Longitude: -117.158621
Case Type: Cleanup Program Site
Case Worker: Not reported
Local Agency: Not reported
RB Case Number: 9UT297
File Location: Local Agency
Potential Media Affected: Soil
Potential Contaminants of Concern: Gasoline
Site History: Not reported

Click here to access the California GeoTracker records for this facility:

Region: STATE
Facility Status: **Completed - Case Closed**
Status Date: 11/24/1986
Global Id: T0608190499
Lead Agency: SAN DIEGO COUNTY LOP
Lead Agency Case Number: H02961-001
Latitude: 32.765847
Longitude: -117.158676
Case Type: Cleanup Program Site
Case Worker: Not reported
Local Agency: Not reported
RB Case Number: Not reported
File Location: Local Agency
Potential Media Affected: Not reported
Potential Contaminants of Concern: Not reported
Site History: Not reported

Click here to access the California GeoTracker records for this facility:

UST:
Facility ID: H02961
Permitting Agency: SAN DIEGO COUNTY
Latitude: 32.7670709
Longitude: -117.157288

AST:
Certified Unified Program Agencies: San Diego
Owner: BOB BAKER AUTO GROUP
Total Gallons: 2660
CERSID: Not reported
Facility ID: Not reported

BOB BAKER FORD CHRYSLER PLYM (Continued) **1000431617**

Business Name:	Not reported
Phone:	Not reported
Fax:	Not reported
Mailing Address:	Not reported
Mailing Address City:	Not reported
Mailing Address State:	Not reported
Mailing Address Zip Code:	Not reported
Operator Name:	Not reported
Operator Phone:	Not reported
Owner Phone:	Not reported
Owner Mail Address:	Not reported
Owner State:	Not reported
Owner Zip Code:	Not reported
Owner Country:	Not reported
Property Owner Name:	Not reported
Property Owner Phone:	Not reported
Property Owner Mailing Address:	Not reported
Property Owner City:	Not reported
Property Owner Stat :	Not reported
Property Owner Zip Code:	Not reported
Property Owner Country:	Not reported
EPAID:	Not reported

SWEEPS UST:

Status:	Active
Comp Number:	2961
Number:	9
Board Of Equalization:	44-021765
Referral Date:	Not reported
Action Date:	06-26-92
Created Date:	02-29-88
Owner Tank Id:	Not reported
SWRCB Tank Id:	37-000-002961-000006
Tank Status:	A
Capacity:	4000
Active Date:	Not reported
Tank Use:	M.V. FUEL
STG:	P
Content:	REG UNLEADED
Number Of Tanks:	2

Status:	Active
Comp Number:	2961
Number:	9
Board Of Equalization:	44-021765
Referral Date:	Not reported
Action Date:	06-26-92
Created Date:	02-29-88
Owner Tank Id:	Not reported
SWRCB Tank Id:	37-000-002961-000007
Tank Status:	A
Capacity:	1000
Active Date:	Not reported
Tank Use:	PETROLEUM
STG:	W
Content:	Not reported
Number Of Tanks:	Not reported

BOB BAKER FORD CHRYSLER PLYM (Continued) **1000431617**

Status:	Not reported
Comp Number:	2961
Number:	Not reported
Board Of Equalization:	44-021765
Referral Date:	Not reported
Action Date:	Not reported
Created Date:	Not reported
Owner Tank Id:	Not reported
SWRCB Tank Id:	37-000-002961-000001
Tank Status:	Not reported
Capacity:	7500
Active Date:	Not reported
Tank Use:	M.V. FUEL
STG:	PRODUCT
Content:	REG UNLEADED
Number Of Tanks:	5

Status:	Not reported
Comp Number:	2961
Number:	Not reported
Board Of Equalization:	44-021765
Referral Date:	Not reported
Action Date:	Not reported
Created Date:	Not reported
Owner Tank Id:	Not reported
SWRCB Tank Id:	37-000-002961-000002
Tank Status:	Not reported
Capacity:	2000
Active Date:	Not reported
Tank Use:	OIL
STG:	PRODUCT
Content:	Not reported
Number Of Tanks:	Not reported

Status:	Not reported
Comp Number:	2961
Number:	Not reported
Board Of Equalization:	44-021765
Referral Date:	Not reported
Action Date:	Not reported
Created Date:	Not reported
Owner Tank Id:	Not reported
SWRCB Tank Id:	37-000-002961-000003
Tank Status:	Not reported
Capacity:	1000
Active Date:	Not reported
Tank Use:	CHEMICAL
STG:	PRODUCT
Content:	Not reported
Number Of Tanks:	Not reported

Status:	Not reported
Comp Number:	2961
Number:	Not reported
Board Of Equalization:	44-021765
Referral Date:	Not reported
Action Date:	Not reported

BOB BAKER FORD CHRYSLER PLYM (Continued) **1000431617**

Created Date:	Not reported
Owner Tank Id:	Not reported
SWRCB Tank Id:	37-000-002961-000004
Tank Status:	Not reported
Capacity:	500
Active Date:	Not reported
Tank Use:	PETROLEUM
STG:	WASTE
Content:	Not reported
Number Of Tanks:	Not reported

Status:	Not reported
Comp Number:	2961
Number:	Not reported
Board Of Equalization:	44-021765
Referral Date:	Not reported
Action Date:	Not reported
Created Date:	Not reported
Owner Tank Id:	Not reported
SWRCB Tank Id:	37-000-002961-000005
Tank Status:	Not reported
Capacity:	500
Active Date:	Not reported
Tank Use:	PETROLEUM
STG:	WASTE
Content:	Not reported
Number Of Tanks:	Not reported

FINDS:

Registry ID: 110002688887

Environmental Interest/Information System

California Hazardous Waste Tracking System - Datamart (HWTS-DATAMART) provides California with information on hazardous waste shipments for generators, transporters, and treatment, storage, and disposal facilities.

HAZARDOUS AIR POLLUTANT MAJOR

RCRAInfo is a national information system that supports the Resource Conservation and Recovery Act (RCRA) program through the tracking of events and activities related to facilities that generate, transport, and treat, store, or dispose of hazardous waste. RCRAInfo allows RCRA program staff to track the notification, permit, compliance, and corrective action activities required under RCRA.

STATE MASTER

Click this hyperlink while viewing on your computer to access
1 additional FINDS: record(s) in the EDR Site Report.

ECHO:

Envid:	1000431617
Registry ID:	110002688887

BOB BAKER FORD CHRYSLER PLYM (Continued) **1000431617**

DFR URL: http://echo.epa.gov/detailed_facility_report?fid=110002688887

EMI:

Year:	1999
County Code:	37
Air Basin:	SD
Facility ID:	987
Air District Name:	SD
SIC Code:	7532
Air District Name:	SAN DIEGO COUNTY APCD
Community Health Air Pollution Info System:	Not reported
Consolidated Emission Reporting Rule:	Not reported
Total Organic Hydrocarbon Gases Tons/Yr:	1
Reactive Organic Gases Tons/Yr:	1
Carbon Monoxide Emissions Tons/Yr:	0
NOX - Oxides of Nitrogen Tons/Yr:	0
SOX - Oxides of Sulphur Tons/Yr:	0
Particulate Matter Tons/Yr:	0
Part. Matter 10 Micrometers and Smllr Tons/Yr:	0

Year:	2000
County Code:	37
Air Basin:	SD
Facility ID:	987
Air District Name:	SD
SIC Code:	7532
Air District Name:	SAN DIEGO COUNTY APCD
Community Health Air Pollution Info System:	Not reported
Consolidated Emission Reporting Rule:	Not reported
Total Organic Hydrocarbon Gases Tons/Yr:	0
Reactive Organic Gases Tons/Yr:	0
Carbon Monoxide Emissions Tons/Yr:	0
NOX - Oxides of Nitrogen Tons/Yr:	0
SOX - Oxides of Sulphur Tons/Yr:	0
Particulate Matter Tons/Yr:	0
Part. Matter 10 Micrometers and Smllr Tons/Yr:	0

Year:	2001
County Code:	37
Air Basin:	SD
Facility ID:	987
Air District Name:	SD
SIC Code:	7532
Air District Name:	SAN DIEGO COUNTY APCD
Community Health Air Pollution Info System:	Not reported
Consolidated Emission Reporting Rule:	Not reported
Total Organic Hydrocarbon Gases Tons/Yr:	0
Reactive Organic Gases Tons/Yr:	0
Carbon Monoxide Emissions Tons/Yr:	0
NOX - Oxides of Nitrogen Tons/Yr:	0
SOX - Oxides of Sulphur Tons/Yr:	0
Particulate Matter Tons/Yr:	0
Part. Matter 10 Micrometers and Smllr Tons/Yr:	0

Year:	2002
County Code:	37
Air Basin:	SD

BOB BAKER FORD CHRYSLER PLYM (Continued) **1000431617**

Facility ID:	987
Air District Name:	SD
SIC Code:	7532
Air District Name:	SAN DIEGO COUNTY APCD
Community Health Air Pollution Info System:	Not reported
Consolidated Emission Reporting Rule:	Not reported
Total Organic Hydrocarbon Gases Tons/Yr:	0
Reactive Organic Gases Tons/Yr:	0
Carbon Monoxide Emissions Tons/Yr:	0
NOX - Oxides of Nitrogen Tons/Yr:	0
SOX - Oxides of Sulphur Tons/Yr:	0
Particulate Matter Tons/Yr:	0
Part. Matter 10 Micrometers and Smllr Tons/Yr:	0

Year:	2003
County Code:	37
Air Basin:	SD
Facility ID:	987
Air District Name:	SD
SIC Code:	7532
Air District Name:	SAN DIEGO COUNTY APCD
Community Health Air Pollution Info System:	Not reported
Consolidated Emission Reporting Rule:	Not reported
Total Organic Hydrocarbon Gases Tons/Yr:	0
Reactive Organic Gases Tons/Yr:	0
Carbon Monoxide Emissions Tons/Yr:	0
NOX - Oxides of Nitrogen Tons/Yr:	0
SOX - Oxides of Sulphur Tons/Yr:	0
Particulate Matter Tons/Yr:	0
Part. Matter 10 Micrometers and Smllr Tons/Yr:	0

Year:	2004
County Code:	37
Air Basin:	SD
Facility ID:	987
Air District Name:	SD
SIC Code:	7532
Air District Name:	SAN DIEGO COUNTY APCD
Community Health Air Pollution Info System:	Not reported
Consolidated Emission Reporting Rule:	Not reported
Total Organic Hydrocarbon Gases Tons/Yr:	0.210012678
Reactive Organic Gases Tons/Yr:	0.19369665
Carbon Monoxide Emissions Tons/Yr:	0
NOX - Oxides of Nitrogen Tons/Yr:	0
SOX - Oxides of Sulphur Tons/Yr:	0
Particulate Matter Tons/Yr:	0
Part. Matter 10 Micrometers and Smllr Tons/Yr:	0

Year:	2005
County Code:	37
Air Basin:	SD
Facility ID:	987
Air District Name:	SD
SIC Code:	7532
Air District Name:	SAN DIEGO COUNTY APCD
Community Health Air Pollution Info System:	Not reported
Consolidated Emission Reporting Rule:	Not reported

BOB BAKER FORD CHRYSLER PLYM (Continued) **1000431617**

Total Organic Hydrocarbon Gases Tons/Yr:	.210012678
Reactive Organic Gases Tons/Yr:	.19369665
Carbon Monoxide Emissions Tons/Yr:	0
NOX - Oxides of Nitrogen Tons/Yr:	0
SOX - Oxides of Sulphur Tons/Yr:	0
Particulate Matter Tons/Yr:	0
Part. Matter 10 Micrometers and Smllr Tons/Yr:	0

Year:	2006
County Code:	37
Air Basin:	SD
Facility ID:	987
Air District Name:	SD
SIC Code:	7532
Air District Name:	SAN DIEGO COUNTY APCD
Community Health Air Pollution Info System:	Not reported
Consolidated Emission Reporting Rule:	Not reported
Total Organic Hydrocarbon Gases Tons/Yr:	1.53
Reactive Organic Gases Tons/Yr:	1.45
Carbon Monoxide Emissions Tons/Yr:	0
NOX - Oxides of Nitrogen Tons/Yr:	0
SOX - Oxides of Sulphur Tons/Yr:	0
Particulate Matter Tons/Yr:	0
Part. Matter 10 Micrometers and Smllr Tons/Yr:	0

Year:	2007
County Code:	37
Air Basin:	SD
Facility ID:	987
Air District Name:	SD
SIC Code:	7532
Air District Name:	SAN DIEGO COUNTY APCD
Community Health Air Pollution Info System:	Not reported
Consolidated Emission Reporting Rule:	Not reported
Total Organic Hydrocarbon Gases Tons/Yr:	1.53
Reactive Organic Gases Tons/Yr:	1.45
Carbon Monoxide Emissions Tons/Yr:	0
NOX - Oxides of Nitrogen Tons/Yr:	0
SOX - Oxides of Sulphur Tons/Yr:	0
Particulate Matter Tons/Yr:	0
Part. Matter 10 Micrometers and Smllr Tons/Yr:	0

Year:	2008
County Code:	37
Air Basin:	SD
Facility ID:	987
Air District Name:	SD
SIC Code:	7532
Air District Name:	SAN DIEGO COUNTY APCD
Community Health Air Pollution Info System:	Not reported
Consolidated Emission Reporting Rule:	Not reported
Total Organic Hydrocarbon Gases Tons/Yr:	1.53
Reactive Organic Gases Tons/Yr:	1.45
Carbon Monoxide Emissions Tons/Yr:	0
NOX - Oxides of Nitrogen Tons/Yr:	0
SOX - Oxides of Sulphur Tons/Yr:	0
Particulate Matter Tons/Yr:	0

BOB BAKER FORD CHRYSLER PLYM (Continued) **1000431617**

Part. Matter 10 Micrometers and Smllr Tons/Yr:0

Year:	2009
County Code:	37
Air Basin:	SD
Facility ID:	987
Air District Name:	SD
SIC Code:	7532
Air District Name:	SAN DIEGO COUNTY APCD
Community Health Air Pollution Info System:	Not reported
Consolidated Emission Reporting Rule:	Not reported
Total Organic Hydrocarbon Gases Tons/Yr:	1.53
Reactive Organic Gases Tons/Yr:	1.45
Carbon Monoxide Emissions Tons/Yr:	0
NOX - Oxides of Nitrogen Tons/Yr:	0
SOX - Oxides of Sulphur Tons/Yr:	0
Particulate Matter Tons/Yr:	0
Part. Matter 10 Micrometers and Smllr Tons/Yr:	0

Year:	2010
County Code:	37
Air Basin:	SD
Facility ID:	987
Air District Name:	SD
SIC Code:	7532
Air District Name:	SAN DIEGO COUNTY APCD
Community Health Air Pollution Info System:	Not reported
Consolidated Emission Reporting Rule:	Not reported
Total Organic Hydrocarbon Gases Tons/Yr:	1.53
Reactive Organic Gases Tons/Yr:	1.45
Carbon Monoxide Emissions Tons/Yr:	0
NOX - Oxides of Nitrogen Tons/Yr:	0
SOX - Oxides of Sulphur Tons/Yr:	0
Particulate Matter Tons/Yr:	0
Part. Matter 10 Micrometers and Smllr Tons/Yr:	0

HAZNET:

envid:	1000431617
Year:	2013
GEPAID:	CAL000342982
Contact:	JOHN VETTERICK/SEC'Y
Telephone:	6192944300
Mailing Name:	Not reported
Mailing Address:	730 CAMINO DEL RIO N
Mailing City,St,Zip:	SAN DIEGO, CA 921083207
Gen County:	San Diego
TSD EPA ID:	CAT080013352
TSD County:	Los Angeles
Waste Category:	Not reported
Disposal Method:	Other Recovery Of Reclamation For Reuse Including Acid Regeneration, Organics Recovery Ect
Tons:	0.187
Cat Decode:	Not reported
Method Decode:	Not reported
Facility County:	Not reported

BOB BAKER FORD CHRYSLER PLYM (Continued) **1000431617**

HIST CORTESE:
Region: CORTESE
Facility County Code: 37
Reg By: LTNKA
Reg Id: 9UT297

B14 **CAMINO DEL RIO MIXED USE PROJECT** **SLIC S106060287**
SE **730 CAMINO DEL RIO NORTH** **San Diego Co. HMMD N/A**
< 1/8 **SAN DIEGO, CA 92108** **NPDES**
0.036 mi.
188 ft. **Site 2 of 3 in cluster B**

Relative:
Higher

Actual:
38 ft.

SLIC:
Region: STATE
Facility Status: **Completed - Case Closed**
Status Date: 06/10/2015
Global Id: T10000006956
Lead Agency: SAN DIEGO COUNTY LOP
Lead Agency Case Number: DEH2015-LSAM-000304
Latitude: 32.76572
Longitude: -117.15863
Case Type: Cleanup Program Site
Case Worker: LA
Local Agency: SAN DIEGO COUNTY LOP
RB Case Number: Not reported
File Location: Not reported
Potential Media Affected: Not reported
Potential Contaminants of Concern: Not reported
Site History: A voluntary assistance program (VAP) case was opened in May 2015 for the decommissioning of the former Bob Baker Ford auto dealership. The dealership included auto service bays and subsurface hydraulic lift systems and is being redeveloped for mixed use residential. The Department of Environmental Health (DEH) previously over saw the assessment of a waste oil release from an underground storage tank at this site, H02961-003. Several site investigations were conducted and the unauthorized release case was closed on October 24, 2008, with total recoverable petroleum hydrocarbons (TRPH) contamination remaining in soil, and low concentrations of volatile organic compounds (VOCs) in both soil and groundwater. Since the closure of H02961-003, additional assessment was conducted at the project site. In May 2013, twelve investigative borings were advanced to collect both soil and groundwater samples to fill in data gaps from the previous investigations at the project site. Groundwater was encountered at 14 to 16 feet below ground surface (bgs), and temporary wells were installed to collect groundwater samples. The soil and groundwater samples collected were analyzed for total petroleum hydrocarbons (TPH), VOCs, polychlorinated biphenyls (PCBs), polycyclic aromatic hydrocarbons (PAHs), and metals. The soil laboratory analytical results indicated levels of TPH in the diesel range, background concentrations of metals and a low concentrations of the PAH, fluorine. Groundwater analytical results indicated trace concentrations of metals in the background range, and a trace concentration of fluorine. The hydraulic lift systems were removed in April 2015, and 18 soil samples were collected and analyzed for TPH, VOCs and PCBs. One of the soil sample results, H12, indicated the presence of TPH contamination, in both the diesel and oil range. The excavated spoils were also sampled, and the results found higher

CAMINO DEL RIO MIXED USE PROJECT (Continued) **S106060287**

concentrations of TPH, and low levels of VOCs, isopropyltoluene, butylbenzene and naphthalene. Over-excavation was conducted around the H12 location to remove contamination to a depth of 15 feet bgs. One of the interim soil sample points located on the western side at 10 feet bgs, indicated higher concentrations of TPH contamination and a low concentration of the VOC, 1,2,3-trimethylbenzene. This stockpiled soil was sampled and one of the samples, SP2 indicated the presence of PCBs, though the interim samples were all nondetect for PCBs. A final overexcavation was conducted in May 2015 to remove contaminated soil along the western side and final confirmation samples were taken. Confirmation samples were all nondetect for TPH. A soil gas investigation including 10 soil gas probes was also conducted in April 2015, in targeted areas of concern to evaluate the presence of VOCs. All of the soil gas samples were nondetect for VOCs. The excavated soil was disposed at a permitted facility. The proposed redevelopment calls for 5 feet of clean fill to be placed on top of the entire site. Based on this plan, the residual TRPH contamination identified in case H02961-003 does not pose a risk for the proposed change in land use to residential mixed use. The low concentrations of known contaminants that remain will not pose an increased health risk for future occupants, based on the change in land use. The consultant has stated that no further action is required for contaminants in the hydraulic lift area. DEH concurs with the consultant.

Click here to access the California GeoTracker records for this facility:

HMMD SAN DIEGO:

Permit Number:	211030
Business Type:	6HK26
EPA Id Number:	CAL000342238
APN:	438-020-11-00
Last HMMD Inspection:	06/07/2011
Facility Telephone:	619-814-1250
Permit Status:	OPEN
Permit Expiration:	12/31/2012
Date Last Updated:	11/02/2012
Facility Owner:	EVAN'S TIRE & SERVICE CENTER INC
Facility Address:	730 CAMINO DEL RIO N
Facility City:	San Diego
Facility State:	CA
Facility Zip:	92108
UST Owner:	Not reported
Handle Regulated Hazmat:	Y
Own Or Operate UST:	Not reported
Subject To APSA:	Not reported
Generate Haz Waste:	Y
Treat Haz Waste:	Not reported
Generate Medical Waste:	Not reported

IAP:

Permit Number:	211030
Update Date:	11/02/2012
Case Number:	8002-05-9
Name:	OILS, LUBRICATING
Other Information:	TRANSMISSION & MOTOR OIL
Material Waste:	Material

CAMINO DEL RIO MIXED USE PROJECT (Continued) **S106060287**

Hazardous Categories 1: CHRONIC
Hazardous Categories 2: Not reported

Permit Number: 211030
Update Date: 11/02/2012
Case Number: Not reported
Name: WASTE 221 WASTE OIL & MIXED OIL
Other Information: USED OIL
Material Waste: Waste
Hazardous Categories 1: Not reported
Hazardous Categories 2: Not reported

Permit Number: 211030
Update Date: 11/02/2012
Case Number: Not reported
Name: WASTE 342 ORGANIC LIQUIDS W/METALS
Other Information: ANTIFREEZE/NEW & USED
Material Waste: Waste
Hazardous Categories 1: Not reported
Hazardous Categories 2: Not reported

Permit Number: 211030
Update Date: 11/02/2012
Case Number: Not reported
Name: WASTE 888 USED OIL FILTERS
Other Information: Not reported
Material Waste: Waste
Hazardous Categories 1: Not reported
Hazardous Categories 2: Not reported

VAP:
Permit Number: 211030
Update Date: 11/02/2012
Inspection Date: 07/20/2009
Violation Code: 6HV1001
Violation: NO UPF PERMIT FOR HAZMATS
Violation Citation: A Unified Program Facility permit has not been obtained for hazardous materials. 68.905
Activity: ACTIVE

Permit Number: 211030
Update Date: 11/02/2012
Inspection Date: 07/20/2009
Violation Code: 6HV1002
Violation: HMBP NOT ESTABISHED/IMPLEMENTED.
Violation Citation: Hazardous materials handler has not established/implemented a business plan. HSC 25503.5(a)
Activity: ACTIVE

Permit Number: 211030
Update Date: 11/02/2012
Inspection Date: 06/07/2011
Violation Code: 6HV1002
Violation: HMBP NOT ESTABISHED/IMPLEMENTED.
Violation Citation: Hazardous materials handler has not established/implemented a business plan. HSC 25503.5(a)
Activity: ACTIVE

CAMINO DEL RIO MIXED USE PROJECT (Continued) **S106060287**

Permit Number:	102961
Business Type:	6HK31
EPA Id Number:	CAD981385032
APN:	438-020-11-00
Last HMMD Inspection:	08/24/2007
Facility Telephone:	619-297-5001
Permit Status:	INAC
Permit Expiration:	11/30/2008
Date Last Updated:	11/02/2012
Facility Owner:	BOB BAKER AUTO GROUP
Facility Address:	730 CAMINO DEL RIO N
Facility City:	SAN DIEGO
Facility State:	CA
Facility Zip:	92108-3207
UST Owner:	FORD LEASING DEVELOPMENT CO
Handle Regulated Hazmat:	Y
Own Or Operate UST:	Y
Subject To APSA:	Not reported
Generate Haz Waste:	Y
Treat Haz Waste:	Not reported
Generate Medical Waste:	Not reported

VIP:

Permit Number:	102961
Update Date:	11/02/2012
Inspection Date:	05/13/2003
Violation Code:	6HV0138
Violation:	NO TSDF SIGNED MANIFEST ONSITE
Violation Citation:	Generator has not maintained the required signed copy of the hazardous waste manifest from the TSD facility on site for review. CCR 66262.40(a)
Activity:	Inactive Permit

Permit Number:	102961
Update Date:	11/02/2012
Inspection Date:	05/13/2003
Violation Code:	6HV3112
Violation:	2NDRY CONT TEST NOT DONE (6/36 MOS.)
Violation Citation:	Secondary containment testing not conducted at 6months/36 months. 25284.1; 2637(a)
Activity:	Inactive Permit

Permit Number:	102961
Update Date:	11/02/2012
Inspection Date:	05/13/2003
Violation Code:	6HV3151
Violation:	ALL RELEASES NOT REPORTED/RECORDED
Violation Citation:	All releases not recorded and/or reported. 25294, 25295, 2650, 2651, 2652
Activity:	Inactive Permit

Permit Number:	102961
Update Date:	11/02/2012
Inspection Date:	05/13/2003
Violation Code:	6HV3255
Violation:	SPILL CONTAIN. NOT DRY/IN GOOD CONDITION
Violation Citation:	Spill container is not in good condition and/or liquid free. 2635(b)(1), 2636(a)(1)

CAMINO DEL RIO MIXED USE PROJECT (Continued) **S106060287**

Activity:	Inactive Permit
Permit Number:	102961
Update Date:	11/02/2012
Inspection Date:	05/13/2003
Violation Code:	6HV3257
Violation:	2NDRY CONTAINMENT NOT LIQUID FREE
Violation Citation:	Secondary containment system components not liquid free. 2631(d)(4)
Activity:	Inactive Permit
Permit Number:	102961
Update Date:	11/02/2012
Inspection Date:	01/07/2004
Violation Code:	6HV1601
Violation:	HAZWASTE TANKS W/O P.E. ASSESSMENT
Violation Citation:	Failed to obtain a P.E. assessment for hazardous waste tank system. 66265.191(a) or 66265.192(a)
Activity:	Inactive Permit
Permit Number:	102961
Update Date:	11/02/2012
Inspection Date:	01/07/2004
Violation Code:	6HV3103
Violation:	NO UST PLAN CHECK PERMIT OBTAINED
Violation Citation:	UST repair/modify/closure permit not obtained .68.1004, 68.1005, 68.1009.5
Activity:	Inactive Permit
Permit Number:	102961
Update Date:	11/02/2012
Inspection Date:	01/22/2004
Violation Code:	6HV3115
Violation:	NO 2NDARY CONTAINMT. TEST/REPAIRS
Violation Citation:	Secondary containment testing not completed (passed) for all components &/or repairs to secondary containment components not completed. 25284.1, 25291(a)(2); 2637
Activity:	Inactive Permit
Permit Number:	102961
Update Date:	11/02/2012
Inspection Date:	02/16/2005
Violation Code:	6HV1601
Violation:	HAZWASTE TANKS W/O P.E. ASSESSMENT
Violation Citation:	Failed to obtain a P.E. assessment for hazardous waste tank system. 66265.191(a) or 66265.192(a)
Activity:	Inactive Permit
Permit Number:	102961
Update Date:	11/02/2012
Inspection Date:	02/16/2005
Violation Code:	6HV3115
Violation:	NO 2NDARY CONTAINMT. TEST/REPAIRS
Violation Citation:	Secondary containment testing not completed (passed) for all components &/or repairs to secondary containment components not completed. 25284.1, 25291(a)(2); 2637
Activity:	Inactive Permit

CAMINO DEL RIO MIXED USE PROJECT (Continued) **S106060287**

Permit Number: 102961
Update Date: 11/02/2012
Inspection Date: 02/16/2005
Violation Code: 6HV3255
Violation: SPILL CONTAIN. NOT DRY/IN GOOD CONDITION
Violation Citation: Spill container is not in good condition and/or liquid free. 2635(b)(1), 2636(a)(1)
Activity: Inactive Permit

Permit Number: 102961
Update Date: 11/02/2012
Inspection Date: 02/16/2005
Violation Code: 6HV3264
Violation: SPILL CONT. NOT TESTED ANNUALLY
Violation Citation: Spill containment at fill point not tested annually. 25284.2
Activity: Inactive Permit

Permit Number: 102961
Update Date: 11/02/2012
Inspection Date: 02/23/2006
Violation Code: 6HV0301
Violation: HAZWASTE:UNAUTHORIZED DISPOSAL
Violation Citation: Disposal or causing the disposal of hazardous waste to an unauthorized point (ground, storm drain, sewer system, trash, or air). HSC 25189.5(a) or 25189(d)
Activity: Inactive Permit

UST:
UST Name: UNDERGROUND TANK 102961 T001
Last Update: 2012-11-02 14:17:38
Permit Number: 102961
Tank Type: UNKNOWN
Additional Id: A
Capacity Gallons: 7500
UST Contents: REGULAR UNLEADED
Other Content Info: REGULAR UNLEADED
Reg Status: REMOVED
Remove Close Date: 1988-10-12 00:00:00
Year Installed: 1966-01-01 00:00:00
Pipe Type: Not reported
Delivery System: SUCTION
Monitor Code: 05
UST Monitor Method: SW TANK DW PIPE W/ POS SHUTOFF-ALARM ON LLD W/ SIRS:SIR ANALY MONTHLY, TANK TEST BIENNIALLY, PIPE TEST ANN 0.1 G/HR OR MO 0.2 G/HR

UST Name: UNDERGROUND TANK 102961 T002
Last Update: 2012-11-02 14:17:38
Permit Number: 102961
Tank Type: UNKNOWN
Additional Id: B
Capacity Gallons: 2000
UST Contents: Not reported
Other Content Info: MOTOR OIL
Reg Status: REMOVED
Remove Close Date: 1988-01-26 00:00:00
Year Installed: 1966-01-01 00:00:00
Pipe Type: Not reported

CAMINO DEL RIO MIXED USE PROJECT (Continued) **S106060287**

Delivery System: Not reported
Monitor Code: 07
UST Monitor Method: SW TANK SW PRESSURE PIPE W/RESTRICTIVE LLD W/DAILY RECONCILIATION OR WEEKLY GAUGING: TANK AND PIPE TEST ANNUALLY

UST Name: UNDERGROUND TANK 102961 T003
Last Update: 2012-11-02 14:17:38
Permit Number: 102961
Tank Type: UNKNOWN
Additional Id: C SOLVENT
Capacity Gallons: 1000
UST Contents: Not reported
Other Content Info: SOLVENT
Reg Status: REMOVED
Remove Close Date: 1987-02-12 00:00:00
Year Installed: 1966-01-01 00:00:00
Pipe Type: Not reported
Delivery System: Not reported
Monitor Code: 07
UST Monitor Method: SW TANK SW PRESSURE PIPE W/RESTRICTIVE LLD W/DAILY RECONCILIATION OR WEEKLY GAUGING: TANK AND PIPE TEST ANNUALLY

UST Name: UNDERGROUND TANK 102961 T004
Last Update: 2012-11-02 14:17:38
Permit Number: 102961
Tank Type: UNKNOWN
Additional Id: D
Capacity Gallons: 500
UST Contents: Not reported
Other Content Info: WASTE OIL
Reg Status: REMOVED
Remove Close Date: 1988-02-02 00:00:00
Year Installed: 1966-01-01 00:00:00
Pipe Type: Not reported
Delivery System: Not reported
Monitor Code: 07
UST Monitor Method: SW TANK SW PRESSURE PIPE W/RESTRICTIVE LLD W/DAILY RECONCILIATION OR WEEKLY GAUGING: TANK AND PIPE TEST ANNUALLY

UST Name: UNDERGROUND TANK 102961 T005
Last Update: 2012-11-02 14:17:38
Permit Number: 102961
Tank Type: UNKNOWN
Additional Id: E
Capacity Gallons: 500
UST Contents: Not reported
Other Content Info: WASTE OIL
Reg Status: REMOVED
Remove Close Date: 1987-08-12 00:00:00
Year Installed: 1966-01-01 00:00:00
Pipe Type: Not reported
Delivery System: Not reported
Monitor Code: 07
UST Monitor Method: SW TANK SW PRESSURE PIPE W/RESTRICTIVE LLD W/DAILY RECONCILIATION OR WEEKLY GAUGING: TANK AND PIPE TEST ANNUALLY

UST Name: UNDERGROUND TANK 102961 T006

CAMINO DEL RIO MIXED USE PROJECT (Continued) **S106060287**

Last Update:	2012-11-02 14:17:38
Permit Number:	102961
Tank Type:	DOUBLE WALL
Additional Id:	RT1175 UNLEADED/AT5170
Capacity Gallons:	4000
UST Contents:	REGULAR UNLEADED
Other Content Info:	REGULAR UNLEADED
Reg Status:	REMOVED
Remove Close Date:	2005-07-19 00:00:00
Year Installed:	1987-01-01 00:00:00
Pipe Type:	DOUBLE WALL
Delivery System:	SUCTION
Monitor Code:	21
UST Monitor Method:	DW TANK DW SUCTION AND/ OR GRAVITY PIPING WITH INTERSTITIAL MONITORS: INTERSTITIAL.

UST Name:	UNDERGROUND TANK 102961 T007
Last Update:	2012-11-02 14:17:38
Permit Number:	102961
Tank Type:	DOUBLE WALL
Additional Id:	7 WASTE OIL/AT5170
Capacity Gallons:	1000
UST Contents:	Not reported
Other Content Info:	WASTE OIL
Reg Status:	REMOVED
Remove Close Date:	2005-07-19 00:00:00
Year Installed:	1987-01-01 00:00:00
Pipe Type:	Not reported
Delivery System:	Not reported
Monitor Code:	21
UST Monitor Method:	DW TANK DW SUCTION AND/ OR GRAVITY PIPING WITH INTERSTITIAL MONITORS: INTERSTITIAL.

NPDES:

Npdes Number:	Not reported
Facility Status:	Not reported
Agency Id:	Not reported
Region:	9
Regulatory Measure Id:	451411
Order No:	Not reported
Regulatory Measure Type:	Construction
Place Id:	Not reported
WDID:	9 37C371762
Program Type:	Not reported
Adoption Date Of Regulatory Measure:	Not reported
Effective Date Of Regulatory Measure:	Not reported
Expiration Date Of Regulatory Measure:	Not reported
Termination Date Of Regulatory Measure:	Not reported
Discharge Name:	Not reported
Discharge Address:	Not reported
Discharge City:	Not reported
Discharge State:	Not reported
Discharge Zip:	Not reported
RECEIVED DATE:	12/22/2014
PROCESSED DATE:	12/22/2014
STATUS CODE NAME:	Active

CAMINO DEL RIO MIXED USE PROJECT (Continued) **S106060287**

STATUS DATE:	12/22/2014
PLACE SIZE:	5.72
PLACE SIZE UNIT:	Acres
FACILITY CONTACT NAME:	Tim Leonard
FACILITY CONTACT TITLE:	Regional Construction Manager
FACILITY CONTACT PHONE:	858-345-1318
FACILITY CONTACT PHONE EXT:	Not reported
FACILITY CONTACT EMAIL:	Tim.Leonard@tdc-properties.com
OPERATOR NAME:	Mission Valley DEP LLC
OPERATOR ADDRESS:	3411 Richmond Avenue
OPERATOR CITY:	Houston
OPERATOR STATE:	Texas
OPERATOR ZIP:	77046
OPERATOR CONTACT NAME:	Brad Dinerstein
OPERATOR CONTACT TITLE:	Executive Vice President
OPERATOR CONTACT PHONE:	832-209-1222
OPERATOR CONTACT PHONE EXT:	Not reported
OPERATOR CONTACT EMAIL:	brad.dinerstein@tdc-properties.com
OPERATOR TYPE:	Private Business
DEVELOPER NAME:	TTL Buiders
DEVELOPER ADDRESS:	777 S Hwy 101
DEVELOPER CITY:	Solana Beach
DEVELOPER STATE:	Texas
DEVELOPER ZIP:	92075
DEVELOPER CONTACT NAME:	Tim Leonard
DEVELOPER CONTACT TITLE:	Regional Construction Manager
CONSTYPE LINEAR UTILITY IND:	N
EMERGENCY PHONE NO:	949-973-7832
EMERGENCY PHONE EXT:	Not reported
CONSTYPE ABOVE GROUND IND:	N
CONSTYPE BELOW GROUND IND:	N
CONSTYPE CABLE LINE IND:	N
CONSTYPE COMM LINE IND:	N
CONSTYPE COMMERTIAL IND:	N
CONSTYPE ELECTRICAL LINE IND:	N
CONSTYPE GAS LINE IND:	N
CONSTYPE INDUSTRIAL IND:	N
CONSTYPE OTHER DESRIPTION:	Not reported
CONSTYPE OTHER IND:	N
CONSTYPE RECONS IND:	N
CONSTYPE RESIDENTIAL IND:	Y
CONSTYPE TRANSPORT IND:	N
CONSTYPE UTILITY DESCRIPTION:	Not reported
CONSTYPE UTILITY IND:	N
CONSTYPE WATER SEWER IND:	N
DIR DISCHARGE USWATER IND:	N
RECEIVING WATER NAME:	San Diego River (Lower)
CERTIFIER NAME:	Brad Dinerstein
CERTIFIER TITLE:	VP
CERTIFICATION DATE:	22-DEC-14
PRIMARY SIC:	Not reported
SECONDARY SIC:	Not reported
TERTIARY SIC:	Not reported
Npdes Number:	CAS000002
Facility Status:	Active
Agency Id:	0

CAMINO DEL RIO MIXED USE PROJECT (Continued) **S106060287**

Region:	9
Regulatory Measure Id:	451411
Order No:	2009-0009-DWQ
Regulatory Measure Type:	Enrollee
Place Id:	Not reported
WDID:	9 37C371762
Program Type:	Construction
Adoption Date Of Regulatory Measure:	Not reported
Effective Date Of Regulatory Measure:	12/22/2014
Expiration Date Of Regulatory Measure:	Not reported
Termination Date Of Regulatory Measure:	Not reported
Discharge Name:	Mission Valley DEP LLC
Discharge Address:	3411 Richmond Avenue
Discharge City:	Houston
Discharge State:	Texas
Discharge Zip:	77046
RECEIVED DATE:	Not reported
PROCESSED DATE:	Not reported
STATUS CODE NAME:	Not reported
STATUS DATE:	Not reported
PLACE SIZE:	Not reported
PLACE SIZE UNIT:	Not reported
FACILITY CONTACT NAME:	Not reported
FACILITY CONTACT TITLE:	Not reported
FACILITY CONTACT PHONE:	Not reported
FACILITY CONTACT PHONE EXT:	Not reported
FACILITY CONTACT EMAIL:	Not reported
OPERATOR NAME:	Not reported
OPERATOR ADDRESS:	Not reported
OPERATOR CITY:	Not reported
OPERATOR STATE:	Not reported
OPERATOR ZIP:	Not reported
OPERATOR CONTACT NAME:	Not reported
OPERATOR CONTACT TITLE:	Not reported
OPERATOR CONTACT PHONE:	Not reported
OPERATOR CONTACT PHONE EXT:	Not reported
OPERATOR CONTACT EMAIL:	Not reported
OPERATOR TYPE:	Not reported
DEVELOPER NAME:	Not reported
DEVELOPER ADDRESS:	Not reported
DEVELOPER CITY:	Not reported
DEVELOPER STATE:	Not reported
DEVELOPER ZIP:	Not reported
DEVELOPER CONTACT NAME:	Not reported
DEVELOPER CONTACT TITLE:	Not reported
CONSTYPE LINEAR UTILITY IND:	Not reported
EMERGENCY PHONE NO:	Not reported
EMERGENCY PHONE EXT:	Not reported
CONSTYPE ABOVE GROUND IND:	Not reported
CONSTYPE BELOW GROUND IND:	Not reported
CONSTYPE CABLE LINE IND:	Not reported
CONSTYPE COMM LINE IND:	Not reported
CONSTYPE COMMERTIAL IND:	Not reported
CONSTYPE ELECTRICAL LINE IND:	Not reported
CONSTYPE GAS LINE IND:	Not reported
CONSTYPE INDUSTRIAL IND:	Not reported
CONSTYPE OTHER DESRIPTION:	Not reported

CAMINO DEL RIO MIXED USE PROJECT (Continued) **S106060287**

CONSTYPE OTHER IND:	Not reported
CONSTYPE RECONS IND:	Not reported
CONSTYPE RESIDENTIAL IND:	Not reported
CONSTYPE TRANSPORT IND:	Not reported
CONSTYPE UTILITY DESCRIPTION:	Not reported
CONSTYPE UTILITY IND:	Not reported
CONSTYPE WATER SEWER IND:	Not reported
DIR DISCHARGE USWATER IND:	Not reported
RECEIVING WATER NAME:	Not reported
CERTIFIER NAME:	Not reported
CERTIFIER TITLE:	Not reported
CERTIFICATION DATE:	Not reported
PRIMARY SIC:	Not reported
SECONDARY SIC:	Not reported
TERTIARY SIC:	Not reported

B15 **EDR Hist Auto** **1015618651**
SE **730 CAMINO DEL RIO N** **N/A**
< 1/8 **SAN DIEGO, CA 92108**
0.036 mi.
188 ft. **Site 3 of 3 in cluster B**

Relative:
Higher

Actual:
38 ft.

EDR Historical Auto Stations:

Name:	BAKER BOB AUTOBODY
Year:	1999
Address:	730 CAMINO DEL RIO N
Name:	UNIVERSITY MOTORS
Year:	2001
Address:	730 CAMINO DEL RIO N
Name:	EVANS TIRE & SERVICE CENTERS
Year:	2011
Address:	730 CAMINO DEL RIO N
Name:	EVANS TIRE CORP
Year:	2012
Address:	730 CAMINO DEL RIO N

C16 **SAN DIEGO CHRYSLER DODGE JEEP RAM** **AST** **A100424113**
SE **777 CAMINO DEL RIO** **N/A**
1/8-1/4 **SAN DIEGO, CA 92108**
0.128 mi.
677 ft. **Site 1 of 4 in cluster C**

Relative:
Higher

Actual:
41 ft.

AST:

Certified Unified Program Agencies:	Not reported
Owner:	Sunroad Enterprises
Total Gallons:	Not reported
CERSID:	10382959
Facility ID:	37-000-103274
Business Name:	MIDWAY CHRYSLER DODGE JEEP RAM
Phone:	619-224-4151
Fax:	619-224-1279
Mailing Address:	777 Camino Del Rio South
Mailing Address City:	San Diego

SAN DIEGO CHRYSLER DODGE JEEP RAM (Continued) **A100424113**

Mailing Address State:	CA
Mailing Address Zip Code:	92108
Operator Name:	Joe Bottarini
Operator Phone:	619-224-4151
Owner Phone:	858-362-8500
Owner Mail Address:	4445 Eastgate Mall, Suite 400
Owner State:	CA
Owner Zip Code:	92121
Owner Country:	United States
Property Owner Name:	Sunroad MV Land, Inc.
Property Owner Phone:	858-362-8500
Property Owner Mailing Address:	4445 Eastgate Mall, Suite 400
Property Owner City:	San Diego
Property Owner Stat :	CA
Property Owner Zip Code:	92121
Property Owner Country:	United States
EPAID:	CAL000398803

17
NE
1/8-1/4
0.131 mi.
690 ft.

Relative:
Lower

Actual:
34 ft.

COURTESY CHEVROLET **RCRA-SQG 1000370081**
750 CAMINO DEL RIO NORTH **LUST CAD055710651**
SAN DIEGO, CA 92108 **SAN DIEGO CO. SAM**
SLIC
UST
AST
San Diego Co. HMMD
SWEEPS UST
HIST UST
FINDS
ECHO
EMI
HAZNET
HIST CORTESE
Notify 65

RCRA-SQG:

Date form received by agency:	09/01/1996
Facility name:	COURTESY CHEVROLET
Facility address:	750 CAMINO DEL RIO NORTH SAN DIEGO, CA 92108
EPA ID:	CAD055710651
Contact:	Not reported
Contact address:	Not reported Not reported
Contact country:	US
Contact telephone:	Not reported
Contact email:	Not reported
EPA Region:	09
Land type:	Facility is not located on Indian land. Additional information is not known.
Classification:	Small Small Quantity Generator
Description:	Handler: generates more than 100 and less than 1000 kg of hazardous waste during any calendar month and accumulates less than 6000 kg of hazardous waste at any time; or generates 100 kg or less of hazardous waste during any calendar month, and accumulates more than 1000 kg of hazardous waste at any time

Owner/Operator Summary:

Owner/operator name:	RAYMOND COTE

COURTESY CHEVROLET (Continued) **1000370081**

Owner/operator address: NOT REQUIRED
NOT REQUIRED, ME 99999
Owner/operator country: Not reported
Owner/operator telephone: (415) 555-1212
Legal status: Private
Owner/Operator Type: Owner
Owner/Op start date: Not reported
Owner/Op end date: Not reported

Owner/operator name: NOT REQUIRED
Owner/operator address: NOT REQUIRED
NOT REQUIRED, ME 99999
Owner/operator country: Not reported
Owner/operator telephone: (415) 555-1212
Legal status: Private
Owner/Operator Type: Operator
Owner/Op start date: Not reported
Owner/Op end date: Not reported

Handler Activities Summary:
U.S. importer of hazardous waste: No
Mixed waste (haz. and radioactive): No
Recycler of hazardous waste: No
Transporter of hazardous waste: No
Treater, storer or disposer of HW: No
Underground injection activity: No
On-site burner exemption: No
Furnace exemption: No
Used oil fuel burner: No
Used oil processor: No
User oil refiner: No
Used oil fuel marketer to burner: No
Used oil Specification marketer: No
Used oil transfer facility: No
Used oil transporter: No

Historical Generators:
Date form received by agency: 09/26/1986
Site name: COURTESY CHEVROLET
Classification: Large Quantity Generator

Violation Status: No violations found

Evaluation Action Summary:
Evaluation date: 04/28/2004
Evaluation: COMPLIANCE EVALUATION INSPECTION ON-SITE
Area of violation: Not reported
Date achieved compliance: Not reported
Evaluation lead agency: State Contractor/Grantee

LUST:
Region: STATE
Global Id: T0607301971
Latitude: 32.7649953
Longitude: -117.1576276
Case Type: LUST Cleanup Site

COURTESY CHEVROLET (Continued) **1000370081**

Status:	Completed - Case Closed
Status Date:	05/09/1997
Lead Agency:	SAN DIEGO COUNTY LOP
Case Worker:	Not reported
Local Agency:	Not reported
RB Case Number:	9UT3214
LOC Case Number:	H02747-003
File Location:	Local Agency
Potential Media Affect:	Soil
Potential Contaminants of Concern:	Waste Oil / Motor / Hydraulic / Lubricating
Site History:	Not reported

Click here to access the California GeoTracker records for this facility:

Status History:

Global Id:	T0607301971
Status:	Completed - Case Closed
Status Date:	05/09/1997

Global Id:	T0607301971
Status:	Open - Case Begin Date
Status Date:	12/21/1995

Regulatory Activities:

Global Id:	T0607301971
Action Type:	ENFORCEMENT
Date:	04/30/1997
Action:	Closure/No Further Action Letter - #H02747-003

Global Id:	T0607301971
Action Type:	Other
Date:	01/08/1996
Action:	Leak Began

Global Id:	T0607301971
Action Type:	Other
Date:	12/21/1995
Action:	Leak Reported

Global Id:	T0607301971
Action Type:	Other
Date:	01/08/1996
Action:	Leak Discovery

Global Id:	T0607301971
Action Type:	Other
Date:	12/27/1995
Action:	Leak Stopped

LUST REG 9:

Region:	9
Status:	Case Closed
Case Number:	9UT3214
Local Case:	H02747-003
Substance:	Waste Oil
Qty Leaked:	0

COURTESY CHEVROLET (Continued) **1000370081**

Abate Method: Not reported
Local Agency: San Diego
How Found: Not reported
How Stopped: Not reported
Source: Not reported
Cause: Not reported
Lead Agency: Local Agency
Case Type: Aquifer affected
Date Found: 01/08/1996
Date Stopped: 12/27/1995
Confirm Date: / /
Submit Workplan: Not reported
Prelim Assess: 01/08/1996
Desc Pollution: Not reported
Remed Plan: / /
Remed Action: Not reported
Began Monitor: Not reported
Release Date: 12/21/1995
Enforce Date: Not reported
Closed Date: 5/9/97
Enforce Type: Not reported
Pilot Program: LOP
Basin Number: 907.11
GW Depth: 13'
Beneficial Use: MUNBU
NPDES Number: Not reported
Priority: 2B
File Dispn: Administratively opened on database, however no file physically exists
Interim Remedial Actions: Not reported
Cleanup and Abatement order Number: Not reported
Waste Discharge Requirement Number: Not reported

SAN DIEGO CO. SAM:

Case Number: H02747-001
Agency: DEH Site Assessment & Mitigation
Funding: **Non Billable**
Facility Type: Failed Integrity Test
Facility Status: Closed Case
Date: 10/14/1987
Date Began: 9/23/1987

Case Number: H02747-002
Agency: DEH Site Assessment & Mitigation
Funding: **Non Billable**
Facility Type: Failed Integrity Test
Facility Status: Closed Case
Date: 10/18/1988
Date Began: 9/8/1988

Case Number: H02747-003
Agency: DEH Site Assessment & Mitigation
Funding: **LOP - Federal Fund**
Facility Type: Soils Only
Facility Status: Closed Case
Date: 5/9/1997
Date Began: 1/8/1996

COURTESY CHEVROLET (Continued) **1000370081**

SLIC:

Region:	STATE
Facility Status:	**Completed - Case Closed**
Status Date:	10/14/1987
Global Id:	T0608139644
Lead Agency:	SAN DIEGO COUNTY LOP
Lead Agency Case Number:	H02747-001
Latitude:	32.765535
Longitude:	-117.157228
Case Type:	Cleanup Program Site
Case Worker:	Not reported
Local Agency:	Not reported
RB Case Number:	Not reported
File Location:	Local Agency
Potential Media Affected:	Not reported
Potential Contaminants of Concern:	Not reported
Site History:	Not reported

Click here to access the California GeoTracker records for this facility:

Region:	STATE
Facility Status:	**Completed - Case Closed**
Status Date:	10/18/1988
Global Id:	T0608118741
Lead Agency:	SAN DIEGO COUNTY LOP
Lead Agency Case Number:	H02747-002
Latitude:	32.765535
Longitude:	-117.157228
Case Type:	Cleanup Program Site
Case Worker:	Not reported
Local Agency:	Not reported
RB Case Number:	Not reported
File Location:	Local Agency
Potential Media Affected:	Not reported
Potential Contaminants of Concern:	Not reported
Site History:	Not reported

Click here to access the California GeoTracker records for this facility:

UST:

Facility ID:	H02747
Permitting Agency:	SAN DIEGO COUNTY
Latitude:	32.7663416
Longitude:	-117.1564301

AST:

Certified Unified Program Agencies:	Not reported
Owner:	William Gruwell
Total Gallons:	Not reported
CERSID:	10383145
Facility ID:	37-000-210328
Business Name:	COURTESY CHEVROLET CENTER
Phone:	602-279-3232
Fax:	Not reported
Mailing Address:	750 CAMINO DEL RIO N
Mailing Address City:	SAN DIEGO

COURTESY CHEVROLET (Continued) **1000370081**

Mailing Address State:	CA
Mailing Address Zip Code:	92108
Operator Name:	Mark Gruwell
Operator Phone:	602-279-3232
Owner Phone:	619-297-4321
Owner Mail Address:	750 Camino Del Rio North
Owner State:	CA
Owner Zip Code:	92108
Owner Country:	United States
Property Owner Name:	MISSION VALLEY SHOPPINGTOWN L L
Property Owner Phone:	619-296-6375
Property Owner Mailing Address:	P O BOX 130940
Property Owner City:	CARLSBAD
Property Owner Stat :	CA
Property Owner Zip Code:	92013
Property Owner Country:	United States
EPAID:	CAD055710651

Certified Unified Program Agencies:	San Diego
Owner:	E J FITZGERALD
Total Gallons:	2685
CERSID:	Not reported
Facility ID:	Not reported
Business Name:	Not reported
Phone:	Not reported
Fax:	Not reported
Mailing Address:	Not reported
Mailing Address City:	Not reported
Mailing Address State:	Not reported
Mailing Address Zip Code:	Not reported
Operator Name:	Not reported
Operator Phone:	Not reported
Owner Phone:	Not reported
Owner Mail Address:	Not reported
Owner State:	Not reported
Owner Zip Code:	Not reported
Owner Country:	Not reported
Property Owner Name:	Not reported
Property Owner Phone:	Not reported
Property Owner Mailing Address:	Not reported
Property Owner City:	Not reported
Property Owner Stat :	Not reported
Property Owner Zip Code:	Not reported
Property Owner Country:	Not reported
EPAID:	Not reported

HMMD SAN DIEGO:

Permit Number:	210328
Business Type:	Not reported
EPA Id Number:	CAD055710651
APN:	Not reported
Last HMMD Inspection:	Not reported
Facility Telephone:	602-279-3232
Permit Status:	Permit Renewed
Permit Expiration:	Not reported
Date Last Updated:	04/16/2016
Facility Owner:	Not reported

COURTESY CHEVROLET (Continued) **1000370081**

Facility Address:	750 CAMINO DEL RIO N, SAN DIEGO, CA 92108
Facility City:	Not reported
Facility State:	Not reported
Facility Zip:	Not reported
UST Owner:	N
Handle Regulated Hazmat:	Not reported
Own Or Operate UST:	Not reported
Subject To APSA:	Not reported
Generate Haz Waste:	Y
Treat Haz Waste:	N
Generate Medical Waste:	Not reported

INSP:

Record ID:	DEH2009-HUPFP-210328
Permit Status:	Permit Renewed
Active Permit:	Y
Facility Id Number:	37-000-210328
Program Element:	Hazardous Materials Release Response Plans
Inspection Type:	Routine
Inspection Number:	4090340
Return To Compliance Date:	03/27/2015
Nov:	No
Violation Classification:	Minor
Underground Storage Tank Id:	Not reported
Container/Tank Id:	Not reported
Last Update:	2016-04-16T01:49:34.000
Inspection Date:	02/26/2015
Violation Code:	1010006 Failure to update hazardous material inventory within 30 days when one of the following occurs: A 100 percent or more increase in the quantity of a previously disclosed material; Any handling of a previously undisclosed hazardous materials; A change of business address, business ownership, or business name; HSC 6.95 25508.1(a)/(b)/(c)/(d)/(e).

UST DTL:

Record ID:	DEH2009-HUPFP-210328
Permit Status:	Permit Renewed
Active Permit:	Y
Facility Id Number:	37-000-210328
Facility Type (Ust Facility):	Not reported
Tank Owner Name:	Mark Gruwell
Tankid:	16639
Tank Status:	Closed In Place
Date Ust Permanently Closed:	12/18/1987
Tank Use:	02
Piping System Type:	02
Last Updated:	2016-04-16T01:49:38.000
Tank Capacityin Gallons:	550
Tank Contents:	Not reported
Type Of Tank:	01

Record ID:	DEH2009-HUPFP-210328
Permit Status:	Permit Renewed
Active Permit:	Y
Facility Id Number:	37-000-210328
Facility Type (Ust Facility):	Not reported
Tank Owner Name:	Mark Gruwell

COURTESY CHEVROLET (Continued) **1000370081**

Tankid:	16640
Tank Status:	Removed
Date Ust Permanently Closed:	12/21/1995
Tank Use:	02
Piping System Type:	02
Last Updated:	2016-04-16T01:49:38.000
Tank Capacityin Gallons:	4000
Tank Contents:	Not reported
Type Of Tank:	01

Record ID:	DEH2009-HUPFP-210328
Permit Status:	Permit Renewed
Active Permit:	Y
Facility Id Number:	37-000-210328
Facility Type (Ust Facility):	Not reported
Tank Owner Name:	Mark Gruwell
Tankid:	16641
Tank Status:	Removed
Date Ust Permanently Closed:	12/21/1995
Tank Use:	01
Piping System Type:	02
Last Updated:	2016-04-16T01:49:38.000
Tank Capacityin Gallons:	4000
Tank Contents:	Diesel
Type Of Tank:	01

Record ID:	DEH2009-HUPFP-210328
Permit Status:	Permit Renewed
Active Permit:	Y
Facility Id Number:	37-000-210328
Facility Type (Ust Facility):	Not reported
Tank Owner Name:	Mark Gruwell
Tankid:	16642
Tank Status:	Closed In Place
Date Ust Permanently Closed:	12/18/1987
Tank Use:	04
Piping System Type:	02
Last Updated:	2016-04-16T01:49:38.000
Tank Capacityin Gallons:	500
Tank Contents:	Not reported
Type Of Tank:	01

Record ID:	DEH2009-HUPFP-210328
Permit Status:	Permit Renewed
Active Permit:	Y
Facility Id Number:	37-000-210328
Facility Type (Ust Facility):	Not reported
Tank Owner Name:	Mark Gruwell
Tankid:	16643
Tank Status:	Removed
Date Ust Permanently Closed:	Not reported
Tank Use:	01
Piping System Type:	02
Last Updated:	2016-04-16T01:49:38.000
Tank Capacityin Gallons:	2500
Tank Contents:	1A
Type Of Tank:	01

COURTESY CHEVROLET (Continued) **1000370081**

Record ID:	DEH2009-HUPFP-210328
Permit Status:	Permit Renewed
Active Permit:	Y
Facility Id Number:	37-000-210328
Facility Type (Ust Facility):	Not reported
Tank Owner Name:	Mark Gruwell
Tankid:	16644
Tank Status:	Removed
Date Ust Permanently Closed:	12/21/1995
Tank Use:	04
Piping System Type:	02
Last Updated:	2016-04-16T01:49:38.000
Tank Capacityin Gallons:	2500
Tank Contents:	Not reported
Type Of Tank:	01

Record ID:	DEH2009-HUPFP-210328
Permit Status:	Permit Renewed
Active Permit:	Y
Facility Id Number:	37-000-210328
Facility Type (Ust Facility):	Not reported
Tank Owner Name:	Mark Gruwell
Tankid:	16645
Tank Status:	Removed
Date Ust Permanently Closed:	12/21/1995
Tank Use:	02
Piping System Type:	02
Last Updated:	2016-04-16T01:49:38.000
Tank Capacityin Gallons:	550
Tank Contents:	Not reported
Type Of Tank:	01

Record ID:	DEH2009-HUPFP-210328
Permit Status:	Permit Renewed
Active Permit:	Y
Facility Id Number:	37-000-210328
Facility Type (Ust Facility):	Not reported
Tank Owner Name:	Mark Gruwell
Tankid:	16646
Tank Status:	Removed
Date Ust Permanently Closed:	12/21/1995
Tank Use:	04
Piping System Type:	Not reported
Last Updated:	2016-04-16T01:49:38.000
Tank Capacityin Gallons:	550
Tank Contents:	Not reported
Type Of Tank:	01

Record ID:	DEH2009-HUPFP-210328
Permit Status:	Permit Renewed
Active Permit:	Y
Facility Id Number:	37-000-210328
Facility Type (Ust Facility):	Not reported
Tank Owner Name:	Mark Gruwell
Tankid:	16647
Tank Status:	Removed
Date Ust Permanently Closed:	12/21/1995

COURTESY CHEVROLET (Continued) **1000370081**

Tank Use: 02
Piping System Type: 02
Last Updated: 2016-04-16T01:49:38.000
Tank Capacityin Gallons: 550
Tank Contents: Not reported
Type Of Tank: 01

Record ID: DEH2009-HUPFP-210328
Permit Status: Permit Renewed
Active Permit: Y
Facility Id Number: 37-000-210328
Facility Type (Ust Facility): Not reported
Tank Owner Name: Mark Gruwell
Tankid: 16648
Tank Status: Removed
Date Ust Permanently Closed: 12/21/1995
Tank Use: 02
Piping System Type: Not reported
Last Updated: 2016-04-16T01:49:38.000
Tank Capacityin Gallons: 550
Tank Contents: Not reported
Type Of Tank: 01

Record ID: DEH2009-HUPFP-210328
Permit Status: Permit Renewed
Active Permit: Y
Facility Id Number: 37-000-210328
Facility Type (Ust Facility): Not reported
Tank Owner Name: Mark Gruwell
Tankid: 16649
Tank Status: Removed
Date Ust Permanently Closed: 04/01/2004
Tank Use: 01
Piping System Type: 02
Last Updated: 2016-04-16T01:49:38.000
Tank Capacityin Gallons: 4000
Tank Contents: 1A
Type Of Tank: 02

Waste:
Record ID: DEH2009-HUPFP-210328
Permit Status: Permit Renewed
Active Permit: Y
Child Record Id: DEH2016-HCHEM-0098813
Trade Secret: N
Hazardous Material Type: Mixture
Last Updated: 2016-04-16T01:49:37.000
Chemical Name: Paraffinic Petroleum Distillates
Common Name: Lubricating Oils
Case Number: Mixture

Record ID: DEH2009-HUPFP-210328
Permit Status: Permit Renewed
Active Permit: Y
Child Record Id: DEH2016-HCHEM-0098814
Trade Secret: N
Hazardous Material Type: Mixture

COURTESY CHEVROLET (Continued) **1000370081**

Last Updated: 2016-04-16T01:49:37.000
Chemical Name: Ethylene Glycol
Common Name: Coolant
Case Number: Mixture

Record ID: DEH2009-HUPFP-210328
Permit Status: Permit Renewed
Active Permit: Y
Child Record Id: DEH2016-HCHEM-0098815
Trade Secret: N
Hazardous Material Type: Mixture
Last Updated: 2016-04-16T01:49:37.000
Chemical Name: Argon, Mixed with Carbon Dioxide
Common Name: CO2/Argon
Case Number: Mixture

Record ID: DEH2009-HUPFP-210328
Permit Status: Permit Renewed
Active Permit: Y
Child Record Id: DEH2016-HCHEM-0098816
Trade Secret: N
Hazardous Material Type: Pure
Last Updated: 2016-04-16T01:49:37.000
Chemical Name: Oxygen
Common Name: Oxygen
Case Number: 7782-44-7

Record ID: DEH2009-HUPFP-210328
Permit Status: Permit Renewed
Active Permit: Y
Child Record Id: DEH2016-HCHEM-0098817
Trade Secret: N
Hazardous Material Type: Pure
Last Updated: 2016-04-16T01:49:37.000
Chemical Name: Acetylene
Common Name: Acetylene
Case Number: 74-86-2

Record ID: DEH2009-HUPFP-210328
Permit Status: Permit Renewed
Active Permit: Y
Child Record Id: DEH2016-HCHEM-0098818
Trade Secret: N
Hazardous Material Type: Pure
Last Updated: 2016-04-16T01:49:37.000
Chemical Name: Nitrogen, Liquid
Common Name: Nitrogen, Liquid
Case Number: 7727-37-9

Record ID: DEH2009-HUPFP-210328
Permit Status: Permit Renewed
Active Permit: Y
Child Record Id: DEH2016-HWAST-0080611
Trade Secret: N
Hazardous Material Type: Not reported
Last Updated: 2016-04-16T01:49:37.000
Chemical Name: Used Paraffinic Petroleum Distillates

COURTESY CHEVROLET (Continued) **1000370081**

Common Name: Used Lubricating Oils
Case Number: Not reported

Record ID: DEH2009-HUPFP-210328
Permit Status: Permit Renewed
Active Permit: Y
Child Record Id: DEH2016-HWAST-0080612
Trade Secret: N
Hazardous Material Type: Not reported
Last Updated: 2016-04-16T01:49:37.000
Chemical Name: Waste Ethylene Glycol
Common Name: Waste Coolant
Case Number: Not reported

Record ID: DEH2009-HUPFP-210328
Permit Status: Permit Renewed
Active Permit: Y
Child Record Id: DEH2016-HWAST-0080613
Trade Secret: N
Hazardous Material Type: Not reported
Last Updated: 2016-04-16T01:49:37.000
Chemical Name: Waste Absorbent
Common Name: Waste Absorbent
Case Number: Not reported

Record ID: DEH2009-HUPFP-210328
Permit Status: Permit Renewed
Active Permit: Y
Child Record Id: DEH2016-HWAST-0080614
Trade Secret: N
Hazardous Material Type: Not reported
Last Updated: 2016-04-16T01:49:37.000
Chemical Name: Waste Gasoline/Diesel
Common Name: Waste Fuel
Case Number: Not reported

Record ID: DEH2009-HUPFP-210328
Permit Status: Permit Renewed
Active Permit: Y
Child Record Id: DEH2016-HWAST-0080615
Trade Secret: N
Hazardous Material Type: Not reported
Last Updated: 2016-04-16T01:49:37.000
Chemical Name: Waste Waterborne Paint
Common Name: Waste Paint Related Material
Case Number: Not reported

Record ID: DEH2009-HUPFP-210328
Permit Status: Permit Renewed
Active Permit: Y
Child Record Id: DEH2016-HWAST-0080616
Trade Secret: N
Hazardous Material Type: Not reported
Last Updated: 2016-04-16T01:49:37.000
Chemical Name: Waste Oxygenated Solvents
Common Name: Waste Solvents
Case Number: Not reported

COURTESY CHEVROLET (Continued) **1000370081**

Record ID: DEH2009-HUPFP-210328
Permit Status: Permit Renewed
Active Permit: Y
Child Record Id: DEH2016-HWAST-0080617
Trade Secret: N
Hazardous Material Type: Not reported
Last Updated: 2016-04-16T01:49:37.000
Chemical Name: Parts Washer Waste
Common Name: Parts Washer Waste
Case Number: Not reported

Record ID: DEH2009-HUPFP-210328
Permit Status: Permit Renewed
Active Permit: Y
Child Record Id: DEH2016-HWAST-0080618
Trade Secret: N
Hazardous Material Type: Not reported
Last Updated: 2016-04-16T01:49:37.000
Chemical Name: Clarifier Sludge
Common Name: Clarifier Sludge
Case Number: Not reported

IAP:
Permit Number: 210328
Update Date: 11/02/2012
Case Number: 7440-37-1
Name: ARGON, AR, 75%; CARBON DIOXIDE, MIG COMPRESSED GAS
Other Information: C02, 25%: COMPRESSED GAS MIXTURE
Material Waste: Material
Hazardous Categories 1: PRESSURE RELEASE
Hazardous Categories 2: ACUTE

Permit Number: 210328
Update Date: 11/02/2012
Case Number: 107-21-1
Name: ETHYLENE GLYCOL 99%
Other Information: ENGINE ANTIFREEZE
Material Waste: Material
Hazardous Categories 1: ACUTE
Hazardous Categories 2: Not reported

Permit Number: 210328
Update Date: 11/02/2012
Case Number: 7727-37-9
Name: NITROGEN GAS
Other Information: Not reported
Material Waste: Material
Hazardous Categories 1: PRESSURE RELEASE
Hazardous Categories 2: Not reported

Permit Number: 210328
Update Date: 11/02/2012
Case Number: 8002-05-9
Name: OIL, LUBRICATING: MOTOR OIL, ATF, GEAR OIL
Other Information: Not reported
Material Waste: Material
Hazardous Categories 1: FIRE

COURTESY CHEVROLET (Continued) **1000370081**

Hazardous Categories 2:	ACUTE
Permit Number:	210328
Update Date:	11/02/2012
Case Number:	7782-44-7
Name:	OXYGEN, O2, 99%, COMPRESSED GAS
Other Information:	Not reported
Material Waste:	Material
Hazardous Categories 1:	FIRE
Hazardous Categories 2:	PRESSURE RELEASE
Permit Number:	210328
Update Date:	11/02/2012
Case Number:	Not reported
Name:	PCL COMPLIANT CLEANING SOLVENT
Other Information:	2085B
Material Waste:	Material
Hazardous Categories 1:	FIRE
Hazardous Categories 2:	Not reported
Permit Number:	210328
Update Date:	11/02/2012
Case Number:	Not reported
Name:	WASTE 133 AQUEOUS SOL'N W/ 10% ORG RESID
Other Information:	PCL CLEANING SOLUTION
Material Waste:	Waste
Hazardous Categories 1:	Not reported
Hazardous Categories 2:	Not reported
Permit Number:	210328
Update Date:	11/02/2012
Case Number:	Not reported
Name:	WASTE 133 AQUEOUS SOL'N W/ 10% ORG RESID
Other Information:	SPENT ANTI-FREEZE
Material Waste:	Waste
Hazardous Categories 1:	Not reported
Hazardous Categories 2:	Not reported
Permit Number:	210328
Update Date:	11/02/2012
Case Number:	Not reported
Name:	WASTE 135 UNSPECIFIED AQUEOUS SOL'N
Other Information:	AQUEOUS CLEANER
Material Waste:	Waste
Hazardous Categories 1:	Not reported
Hazardous Categories 2:	Not reported
Permit Number:	210328
Update Date:	11/02/2012
Case Number:	Not reported
Name:	WASTE 221 WASTE OIL & MIXED OIL
Other Information:	Not reported
Material Waste:	Waste
Hazardous Categories 1:	Not reported
Hazardous Categories 2:	Not reported
Permit Number:	210328

COURTESY CHEVROLET (Continued) **1000370081**

Update Date: 11/02/2012
Case Number: Not reported
Name: WASTE 222 OIL/WATER SEPARATION SLUDGE
Other Information: CLARIFIER/SUMP SLUDGE
Material Waste: Waste
Hazardous Categories 1: Not reported
Hazardous Categories 2: Not reported

Permit Number: 210328
Update Date: 11/02/2012
Case Number: Not reported
Name: WASTE 343 UNSPEC ORGANIC LIQUID MIXTURE
Other Information: WASTE GASOLINE
Material Waste: Waste
Hazardous Categories 1: Not reported
Hazardous Categories 2: Not reported

Permit Number: 210328
Update Date: 11/02/2012
Case Number: Not reported
Name: WASTE 444 USED BATTERIES
Other Information: USED BATTERIES / AC DELCO
Material Waste: Waste
Hazardous Categories 1: Not reported
Hazardous Categories 2: Not reported

Permit Number: 210328
Update Date: 11/02/2012
Case Number: Not reported
Name: WASTE 461 PAINT SLUDGE
Other Information: PAINT, ACETONE, XYLENE
Material Waste: Waste
Hazardous Categories 1: Not reported
Hazardous Categories 2: Not reported

Permit Number: 210328
Update Date: 11/02/2012
Case Number: Not reported
Name: WASTE 888 USED OIL FILTERS
Other Information: SPENT OIL FILTERS
Material Waste: Waste
Hazardous Categories 1: Not reported
Hazardous Categories 2: Not reported

VAP:
Permit Number: 210328
Update Date: 11/02/2012
Inspection Date: 06/14/2011
Violation Code: 6HV0227
Violation: HAZWASTE TANK/CONTAINER W/O LABEL/DATE
Violation Citation: Failed to properly label/date hazardous waste container &/or tank. 66262.34(f)
Activity: ACTIVE

Permit Number: 210328
Update Date: 11/02/2012
Inspection Date: 06/14/2011

COURTESY CHEVROLET (Continued) **1000370081**

Violation Code: 6HV1015
Violation: EMPLOYEE TRAINING NOT ADEQUATE
Violation Citation: Did not have adequate employee training program 2732 &/or 25504(c)
Activity: ACTIVE

UST:
UST Name: UNDERGROUND TANK 102747 T001
Last Update: 2012-11-02 14:17:38
Permit Number: 210328
Tank Type: SINGLE WALL
Additional Id: 1
Capacity Gallons: 550
UST Contents: Not reported
Other Content Info: AUTO TRANSMISSION FLUID
Reg Status: CLOSED
Remove Close Date: 1987-12-18 00:00:00
Year Installed: 1961-01-01 00:00:00
Pipe Type: Not reported
Delivery System: SUCTION
Monitor Code: 07
UST Monitor Method: SW TANK SW PRESSURE PIPE W/RESTRICTIVE LLD W/DAILY RECONCILIATION OR WEEKLY GAUGING: TANK AND PIPE TEST ANNUALLY

UST Name: UNDERGROUND TANK 102747 T002
Last Update: 2012-11-02 14:17:38
Permit Number: 210328
Tank Type: SINGLE WALL
Additional Id: 2
Capacity Gallons: 4000
UST Contents: Not reported
Other Content Info: MOTOR OIL
Reg Status: REMOVED
Remove Close Date: 1995-12-21 00:00:00
Year Installed: 1961-01-01 00:00:00
Pipe Type: Not reported
Delivery System: SUCTION
Monitor Code: 07
UST Monitor Method: SW TANK SW PRESSURE PIPE W/RESTRICTIVE LLD W/DAILY RECONCILIATION OR WEEKLY GAUGING: TANK AND PIPE TEST ANNUALLY

UST Name: UNDERGROUND TANK 102747 T003
Last Update: 2012-11-02 14:17:38
Permit Number: 210328
Tank Type: SINGLE WALL
Additional Id: 3
Capacity Gallons: 4000
UST Contents: DIESEL
Other Content Info: DIESEL
Reg Status: REMOVED
Remove Close Date: 1995-12-21 00:00:00
Year Installed: 1961-01-01 00:00:00
Pipe Type: Not reported
Delivery System: SUCTION
Monitor Code: 05
UST Monitor Method: SW TANK DW PIPE W/ POS SHUTOFF-ALARM ON LLD W/ SIRS:SIR ANALY MONTHLY, TANK TEST BIENNIALLY, PIPE TEST ANN 0.1 G/HR OR MO 0.2 G/HR

COURTESY CHEVROLET (Continued) **1000370081**

UST Name:	UNDERGROUND TANK 102747 T004
Last Update:	2012-11-02 14:17:38
Permit Number:	210328
Tank Type:	SINGLE WALL
Additional Id:	4
Capacity Gallons:	500
UST Contents:	Not reported
Other Content Info:	WASTE OIL
Reg Status:	CLOSED
Remove Close Date:	1987-12-18 00:00:00
Year Installed:	1961-01-01 00:00:00
Pipe Type:	Not reported
Delivery System:	SUCTION
Monitor Code:	07
UST Monitor Method:	SW TANK SW PRESSURE PIPE W/RESTRICTIVE LLD W/DAILY RECONCILIATION OR WEEKLY GAUGING: TANK AND PIPE TEST ANNUALLY

UST Name:	UNDERGROUND TANK 102747 T005
Last Update:	2012-11-02 14:17:38
Permit Number:	210328
Tank Type:	SINGLE WALL
Additional Id:	5
Capacity Gallons:	2500
UST Contents:	REGULAR UNLEADED
Other Content Info:	REGULAR UNLEADED
Reg Status:	REMOVED
Remove Close Date:	Not reported
Year Installed:	1961-01-01 00:00:00
Pipe Type:	Not reported
Delivery System:	SUCTION
Monitor Code:	05
UST Monitor Method:	SW TANK DW PIPE W/ POS SHUTOFF-ALARM ON LLD W/ SIRS:SIR ANALY MONTHLY, TANK TEST BIENNIALLY, PIPE TEST ANN 0.1 G/HR OR MO 0.2 G/HR

UST Name:	UNDERGROUND TANK 102747 T006
Last Update:	2012-11-02 14:17:38
Permit Number:	210328
Tank Type:	SINGLE WALL
Additional Id:	6
Capacity Gallons:	2500
UST Contents:	Not reported
Other Content Info:	WASTE OIL
Reg Status:	REMOVED
Remove Close Date:	1995-12-21 00:00:00
Year Installed:	1964-01-01 00:00:00
Pipe Type:	Not reported
Delivery System:	SUCTION
Monitor Code:	07
UST Monitor Method:	SW TANK SW PRESSURE PIPE W/RESTRICTIVE LLD W/DAILY RECONCILIATION OR WEEKLY GAUGING: TANK AND PIPE TEST ANNUALLY

UST Name:	UNDERGROUND TANK 102747 T007
Last Update:	2012-11-02 14:17:38
Permit Number:	210328
Tank Type:	SINGLE WALL
Additional Id:	7
Capacity Gallons:	550

COURTESY CHEVROLET (Continued) **1000370081**

UST Contents:	Not reported
Other Content Info:	AUTO TRANSMISSION FLUID
Reg Status:	REMOVED
Remove Close Date:	1995-12-21 00:00:00
Year Installed:	1964-01-01 00:00:00
Pipe Type:	Not reported
Delivery System:	SUCTION
Monitor Code:	07
UST Monitor Method:	SW TANK SW PRESSURE PIPE W/RESTRICTIVE LLD W/DAILY RECONCILIATION OR WEEKLY GAUGING: TANK AND PIPE TEST ANNUALLY
UST Name:	UNDERGROUND TANK 102747 T008
Last Update:	2012-11-02 14:17:38
Permit Number:	210328
Tank Type:	SINGLE WALL
Additional Id:	8
Capacity Gallons:	550
UST Contents:	Not reported
Other Content Info:	WASTE OIL
Reg Status:	REMOVED
Remove Close Date:	1995-12-21 00:00:00
Year Installed:	1964-01-01 00:00:00
Pipe Type:	Not reported
Delivery System:	Not reported
Monitor Code:	07
UST Monitor Method:	SW TANK SW PRESSURE PIPE W/RESTRICTIVE LLD W/DAILY RECONCILIATION OR WEEKLY GAUGING: TANK AND PIPE TEST ANNUALLY
UST Name:	UNDERGROUND TANK 102747 T009
Last Update:	2012-11-02 14:17:38
Permit Number:	210328
Tank Type:	SINGLE WALL
Additional Id:	9
Capacity Gallons:	550
UST Contents:	Not reported
Other Content Info:	AUTO TRANSMISSION FLUID
Reg Status:	REMOVED
Remove Close Date:	1995-12-21 00:00:00
Year Installed:	1964-01-01 00:00:00
Pipe Type:	Not reported
Delivery System:	SUCTION
Monitor Code:	07
UST Monitor Method:	SW TANK SW PRESSURE PIPE W/RESTRICTIVE LLD W/DAILY RECONCILIATION OR WEEKLY GAUGING: TANK AND PIPE TEST ANNUALLY
UST Name:	UNDERGROUND TANK 102747 T010
Last Update:	2012-11-02 14:17:38
Permit Number:	210328
Tank Type:	SINGLE WALL
Additional Id:	10
Capacity Gallons:	550
UST Contents:	Not reported
Other Content Info:	MOTOR OIL
Reg Status:	REMOVED
Remove Close Date:	1995-12-21 00:00:00
Year Installed:	1964-01-01 00:00:00
Pipe Type:	Not reported

COURTESY CHEVROLET (Continued) **1000370081**

Delivery System: Not reported
Monitor Code: 07
UST Monitor Method: SW TANK SW PRESSURE PIPE W/RESTRICTIVE LLD W/DAILY RECONCILIATION OR WEEKLY GAUGING: TANK AND PIPE TEST ANNUALLY

UST Name: UNDERGROUND TANK 102747 T011
Last Update: 2012-11-02 14:17:38
Permit Number: 210328
Tank Type: DOUBLE WALL
Additional Id: 11 - AT5030
Capacity Gallons: 4000
UST Contents: REGULAR UNLEADED
Other Content Info: REGULAR UNLEADED
Reg Status: REMOVED
Remove Close Date: 2004-04-01 00:00:00
Year Installed: 1989-01-01 00:00:00
Pipe Type: DOUBLE WALL
Delivery System: SUCTION
Monitor Code: 21
UST Monitor Method: DW TANK DW SUCTION AND/ OR GRAVITY PIPING WITH INTERSTITIAL MONITORS: INTERSTITIAL.

SWEEPS UST:
Status: Active
Comp Number: 2747
Number: 9
Board Of Equalization: 44-021732
Referral Date: Not reported
Action Date: 06-26-92
Created Date: 02-29-88
Owner Tank Id: Not reported
SWRCB Tank Id: 37-000-002747-000002
Tank Status: A
Capacity: 4000
Active Date: Not reported
Tank Use: OIL
STG: P
Content: Not reported
Number Of Tanks: 8

Status: Active
Comp Number: 2747
Number: 9
Board Of Equalization: 44-021732
Referral Date: Not reported
Action Date: 06-26-92
Created Date: 02-29-88
Owner Tank Id: Not reported
SWRCB Tank Id: 37-000-002747-000003
Tank Status: A
Capacity: 4000
Active Date: Not reported
Tank Use: M.V. FUEL
STG: P
Content: OTHER
Number Of Tanks: Not reported

COURTESY CHEVROLET (Continued) **1000370081**

Status: Active
Comp Number: 2747
Number: 9
Board Of Equalization: 44-021732
Referral Date: Not reported
Action Date: 06-26-92
Created Date: 02-29-88
Owner Tank Id: Not reported
SWRCB Tank Id: 37-000-002747-000006
Tank Status: A
Capacity: 2500
Active Date: Not reported
Tank Use: PETROLEUM
STG: W
Content: Not reported
Number Of Tanks: Not reported

Status: Active
Comp Number: 2747
Number: 9
Board Of Equalization: 44-021732
Referral Date: Not reported
Action Date: 06-26-92
Created Date: 02-29-88
Owner Tank Id: Not reported
SWRCB Tank Id: 37-000-002747-000007
Tank Status: A
Capacity: 550
Active Date: Not reported
Tank Use: OIL
STG: P
Content: Not reported
Number Of Tanks: Not reported

Status: Active
Comp Number: 2747
Number: 9
Board Of Equalization: 44-021732
Referral Date: Not reported
Action Date: 06-26-92
Created Date: 02-29-88
Owner Tank Id: Not reported
SWRCB Tank Id: 37-000-002747-000008
Tank Status: A
Capacity: 550
Active Date: Not reported
Tank Use: PETROLEUM
STG: P
Content: Not reported
Number Of Tanks: Not reported

Status: Active
Comp Number: 2747
Number: 9
Board Of Equalization: 44-021732
Referral Date: Not reported
Action Date: 06-26-92

COURTESY CHEVROLET (Continued) **1000370081**

Created Date: 02-29-88
Owner Tank Id: Not reported
SWRCB Tank Id: 37-000-002747-000009
Tank Status: A
Capacity: 550
Active Date: Not reported
Tank Use: OIL
STG: P
Content: Not reported
Number Of Tanks: Not reported

Status: Active
Comp Number: 2747
Number: 9
Board Of Equalization: 44-021732
Referral Date: Not reported
Action Date: 06-26-92
Created Date: 02-29-88
Owner Tank Id: Not reported
SWRCB Tank Id: 37-000-002747-000010
Tank Status: A
Capacity: 550
Active Date: Not reported
Tank Use: OIL
STG: P
Content: Not reported
Number Of Tanks: Not reported

Status: Active
Comp Number: 2747
Number: 9
Board Of Equalization: 44-021732
Referral Date: Not reported
Action Date: 06-26-92
Created Date: 02-29-88
Owner Tank Id: Not reported
SWRCB Tank Id: 37-000-002747-000011
Tank Status: A
Capacity: 4000
Active Date: Not reported
Tank Use: M.V. FUEL
STG: P
Content: REG UNLEADED
Number Of Tanks: Not reported

Status: Not reported
Comp Number: 2747
Number: Not reported
Board Of Equalization: 44-021732
Referral Date: Not reported
Action Date: Not reported
Created Date: Not reported
Owner Tank Id: Not reported
SWRCB Tank Id: 37-000-002747-000001
Tank Status: Not reported
Capacity: 550
Active Date: Not reported

COURTESY CHEVROLET (Continued) **1000370081**

Tank Use: OIL
STG: PRODUCT
Content: Not reported
Number Of Tanks: 3

Status: Not reported
Comp Number: 2747
Number: Not reported
Board Of Equalization: 44-021732
Referral Date: Not reported
Action Date: Not reported
Created Date: Not reported
Owner Tank Id: Not reported
SWRCB Tank Id: 37-000-002747-000004
Tank Status: Not reported
Capacity: 500
Active Date: Not reported
Tank Use: PETROLEUM
STG: WASTE
Content: Not reported
Number Of Tanks: Not reported

Status: Not reported
Comp Number: 2747
Number: Not reported
Board Of Equalization: 44-021732
Referral Date: Not reported
Action Date: Not reported
Created Date: Not reported
Owner Tank Id: Not reported
SWRCB Tank Id: 37-000-002747-000005
Tank Status: Not reported
Capacity: 2500
Active Date: Not reported
Tank Use: M.V. FUEL
STG: PRODUCT
Content: REG UNLEADED
Number Of Tanks: Not reported

HIST UST:
File Number: 0002B063
URL: http://geotracker.waterboards.ca.gov/ustpdfs/pdf/0002B063.pdf
Region: STATE
Facility ID: 00000019537
Facility Type: Other
Other Type: NEW CAR DEALER
Contact Name: ROBERT L. HALEY
Telephone: 6192974321
Owner Name: COURTESY CHEVROLET INC.
Owner Address: 750 CAMINO DEL RIO NO.
Owner City,St,Zip: SAN DIEGO, CA 92108
Total Tanks: 0010

Tank Num: 001
Container Num: 1
Year Installed: 1961
Tank Capacity: 00000550

COURTESY CHEVROLET (Continued) **1000370081**

Tank Used for:	PRODUCT
Type of Fuel:	Not reported
Container Construction Thickness:	Not reported
Leak Detection:	Stock Inventor

Tank Num:	002
Container Num:	2
Year Installed:	1961
Tank Capacity:	00004000
Tank Used for:	PRODUCT
Type of Fuel:	Not reported
Container Construction Thickness:	Not reported
Leak Detection:	Stock Inventor

Tank Num:	003
Container Num:	3
Year Installed:	1961
Tank Capacity:	00004000
Tank Used for:	PRODUCT
Type of Fuel:	DIESEL
Container Construction Thickness:	Not reported
Leak Detection:	Stock Inventor

Tank Num:	004
Container Num:	4
Year Installed:	1961
Tank Capacity:	00000500
Tank Used for:	WASTE
Type of Fuel:	WASTE OIL
Container Construction Thickness:	Not reported
Leak Detection:	Stock Inventor

Tank Num:	005
Container Num:	5
Year Installed:	1961
Tank Capacity:	00002500
Tank Used for:	PRODUCT
Type of Fuel:	UNLEADED
Container Construction Thickness:	Not reported
Leak Detection:	Stock Inventor

Tank Num:	006
Container Num:	6
Year Installed:	1964
Tank Capacity:	00001000
Tank Used for:	PRODUCT
Type of Fuel:	WASTE OIL
Container Construction Thickness:	Not reported
Leak Detection:	Stock Inventor

Tank Num:	007
Container Num:	7
Year Installed:	1964
Tank Capacity:	00000550
Tank Used for:	PRODUCT
Type of Fuel:	06
Container Construction Thickness:	Not reported

COURTESY CHEVROLET (Continued) **1000370081**

Leak Detection: Stock Inventor

Tank Num: 008
Container Num: 8
Year Installed: 1964
Tank Capacity: 00000550
Tank Used for: Not reported
Type of Fuel: 06
Container Construction Thickness: Not reported
Leak Detection: Stock Inventor

Tank Num: 009
Container Num: 9
Year Installed: 1964
Tank Capacity: 00000550
Tank Used for: PRODUCT
Type of Fuel: Not reported
Container Construction Thickness: Not reported
Leak Detection: Stock Inventor

Tank Num: 010
Container Num: 10
Year Installed: 1964
Tank Capacity: 00000550
Tank Used for: Not reported
Type of Fuel: 06
Container Construction Thickness: Not reported
Leak Detection: Stock Inventor

Click here for Geo Tracker PDF:

FINDS:

Registry ID: 110002650426

Environmental Interest/Information System

California Hazardous Waste Tracking System - Datamart (HWTS-DATAMART) provides California with information on hazardous waste shipments for generators, transporters, and treatment, storage, and disposal facilities.

RCRAInfo is a national information system that supports the Resource Conservation and Recovery Act (RCRA) program through the tracking of events and activities related to facilities that generate, transport, and treat, store, or dispose of hazardous waste. RCRAInfo allows RCRA program staff to track the notification, permit, compliance, and corrective action activities required under RCRA.

HAZARDOUS AIR POLLUTANT MAJOR

STATE MASTER

UORS (California - Used Oil Recycling System). California Integrated Waste Management Board (CIWMB) helps communities establish and promote convenient collection opportunities for used oil and used oil filters.

COURTESY CHEVROLET (Continued) **1000370081**

Click this hyperlink while viewing on your computer to access
1 additional FINDS: record(s) in the EDR Site Report.

ECHO:

Envid:	1000370081
Registry ID:	110002650426
DFR URL:	http://echo.epa.gov/detailed_facility_report?fid=110002650426

EMI:

Year:	1999
County Code:	37
Air Basin:	SD
Facility ID:	725
Air District Name:	SD
SIC Code:	7532
Air District Name:	SAN DIEGO COUNTY APCD
Community Health Air Pollution Info System:	Not reported
Consolidated Emission Reporting Rule:	Not reported
Total Organic Hydrocarbon Gases Tons/Yr:	0
Reactive Organic Gases Tons/Yr:	0
Carbon Monoxide Emissions Tons/Yr:	0
NOX - Oxides of Nitrogen Tons/Yr:	0
SOX - Oxides of Sulphur Tons/Yr:	0
Particulate Matter Tons/Yr:	0
Part. Matter 10 Micrometers and Smllr Tons/Yr:	0

Year:	2001
County Code:	37
Air Basin:	SD
Facility ID:	725
Air District Name:	SD
SIC Code:	7532
Air District Name:	SAN DIEGO COUNTY APCD
Community Health Air Pollution Info System:	Not reported
Consolidated Emission Reporting Rule:	Not reported
Total Organic Hydrocarbon Gases Tons/Yr:	0
Reactive Organic Gases Tons/Yr:	0
Carbon Monoxide Emissions Tons/Yr:	0
NOX - Oxides of Nitrogen Tons/Yr:	0
SOX - Oxides of Sulphur Tons/Yr:	0
Particulate Matter Tons/Yr:	0
Part. Matter 10 Micrometers and Smllr Tons/Yr:	0

Year:	2002
County Code:	37
Air Basin:	SD
Facility ID:	725
Air District Name:	SD
SIC Code:	7532
Air District Name:	SAN DIEGO COUNTY APCD
Community Health Air Pollution Info System:	Not reported
Consolidated Emission Reporting Rule:	Not reported
Total Organic Hydrocarbon Gases Tons/Yr:	0
Reactive Organic Gases Tons/Yr:	0
Carbon Monoxide Emissions Tons/Yr:	0

COURTESY CHEVROLET (Continued) **1000370081**

NOX - Oxides of Nitrogen Tons/Yr:	0
SOX - Oxides of Sulphur Tons/Yr:	0
Particulate Matter Tons/Yr:	0
Part. Matter 10 Micrometers and Smllr Tons/Yr:	0

Year:	2003
County Code:	37
Air Basin:	SD
Facility ID:	725
Air District Name:	SD
SIC Code:	7532
Air District Name:	SAN DIEGO COUNTY APCD
Community Health Air Pollution Info System:	Not reported
Consolidated Emission Reporting Rule:	Not reported
Total Organic Hydrocarbon Gases Tons/Yr:	0
Reactive Organic Gases Tons/Yr:	0
Carbon Monoxide Emissions Tons/Yr:	0
NOX - Oxides of Nitrogen Tons/Yr:	0
SOX - Oxides of Sulphur Tons/Yr:	0
Particulate Matter Tons/Yr:	0
Part. Matter 10 Micrometers and Smllr Tons/Yr:	0

Year:	2004
County Code:	37
Air Basin:	SD
Facility ID:	725
Air District Name:	SD
SIC Code:	7532
Air District Name:	SAN DIEGO COUNTY APCD
Community Health Air Pollution Info System:	Not reported
Consolidated Emission Reporting Rule:	Not reported
Total Organic Hydrocarbon Gases Tons/Yr:	0.430511751
Reactive Organic Gases Tons/Yr:	0.397065
Carbon Monoxide Emissions Tons/Yr:	0
NOX - Oxides of Nitrogen Tons/Yr:	0
SOX - Oxides of Sulphur Tons/Yr:	0
Particulate Matter Tons/Yr:	0
Part. Matter 10 Micrometers and Smllr Tons/Yr:	0

Year:	2005
County Code:	37
Air Basin:	SD
Facility ID:	725
Air District Name:	SD
SIC Code:	7532
Air District Name:	SAN DIEGO COUNTY APCD
Community Health Air Pollution Info System:	Not reported
Consolidated Emission Reporting Rule:	Not reported
Total Organic Hydrocarbon Gases Tons/Yr:	.430511751
Reactive Organic Gases Tons/Yr:	.397065
Carbon Monoxide Emissions Tons/Yr:	0
NOX - Oxides of Nitrogen Tons/Yr:	0
SOX - Oxides of Sulphur Tons/Yr:	0
Particulate Matter Tons/Yr:	0
Part. Matter 10 Micrometers and Smllr Tons/Yr:	0

Year:	2006

COURTESY CHEVROLET (Continued) **1000370081**

County Code:	37
Air Basin:	SD
Facility ID:	725
Air District Name:	SD
SIC Code:	7532
Air District Name:	SAN DIEGO COUNTY APCD
Community Health Air Pollution Info System:	Not reported
Consolidated Emission Reporting Rule:	Not reported
Total Organic Hydrocarbon Gases Tons/Yr:	.430511751
Reactive Organic Gases Tons/Yr:	.397065
Carbon Monoxide Emissions Tons/Yr:	0
NOX - Oxides of Nitrogen Tons/Yr:	0
SOX - Oxides of Sulphur Tons/Yr:	0
Particulate Matter Tons/Yr:	0
Part. Matter 10 Micrometers and Smllr Tons/Yr:	0

HAZNET:

envid:	1000370081
Year:	2015
GEPAID:	CAD055710651
Contact:	SCOTT HASTED
Telephone:	6192974321
Mailing Name:	Not reported
Mailing Address:	750 CAMINO DEL RIO NORTH
Mailing City,St,Zip:	SAN DIEGO, CA 921080000
Gen County:	San Diego
TSD EPA ID:	CAT080013352
TSD County:	Los Angeles
Waste Category:	Oil/water separation sludge
Disposal Method:	Other Recovery Of Reclamation For Reuse Including Acid Regeneration, Organics Recovery Ect
Tons:	1.251
Cat Decode:	Oil/water separation sludge
Method Decode:	Other Recovery Of Reclamation For Reuse Including Acid Regeneration, Organics Recovery Ect
Facility County:	San Diego

envid:	1000370081
Year:	2015
GEPAID:	CAD055710651
Contact:	SCOTT HASTED
Telephone:	6192974321
Mailing Name:	Not reported
Mailing Address:	750 CAMINO DEL RIO NORTH
Mailing City,St,Zip:	SAN DIEGO, CA 921080000
Gen County:	San Diego
TSD EPA ID:	CAD008252405
TSD County:	Los Angeles
Waste Category:	Other organic solids
Disposal Method:	Storage, Bulking, And/Or Transfer Off Site--No Treatment/Reovery (H010-H129) Or (H131-H135)
Tons:	0.2
Cat Decode:	Other organic solids
Method Decode:	Storage, Bulking, And/Or Transfer Off Site--No Treatment/Reovery (H010-H129) Or (H131-H135)
Facility County:	San Diego

COURTESY CHEVROLET (Continued) **1000370081**

envid: 1000370081
Year: 2015
GEPAID: CAD055710651
Contact: SCOTT HASTED
Telephone: 6192974321
Mailing Name: Not reported
Mailing Address: 750 CAMINO DEL RIO NORTH
Mailing City,St,Zip: SAN DIEGO, CA 921080000
Gen County: San Diego
TSD EPA ID: CAD008252405
TSD County: Los Angeles
Waste Category: Aqueous solution with total organic residues 10 percent or more
Disposal Method: Fuel Blending Prior To Energy Recovery At Another Site
Tons: 0.22101
Cat Decode: Aqueous solution with total organic residues 10 percent or more
Method Decode: Fuel Blending Prior To Energy Recovery At Another Site
Facility County: San Diego

envid: 1000370081
Year: 2015
GEPAID: CAD055710651
Contact: SCOTT HASTED
Telephone: 6192974321
Mailing Name: Not reported
Mailing Address: 750 CAMINO DEL RIO NORTH
Mailing City,St,Zip: SAN DIEGO, CA 921080000
Gen County: San Diego
TSD EPA ID: CAT080013352
TSD County: Los Angeles
Waste Category: Unspecified organic liquid mixture
Disposal Method: Other Recovery Of Reclamation For Reuse Including Acid Regeneration, Organics Recovery Ect
Tons: 0.85
Cat Decode: Unspecified organic liquid mixture
Method Decode: Other Recovery Of Reclamation For Reuse Including Acid Regeneration, Organics Recovery Ect
Facility County: San Diego

envid: 1000370081
Year: 2014
GEPAID: CAD055710651
Contact: SCOTT HASTED SERVICE DIRECTOR
Telephone: 6192974321
Mailing Name: Not reported
Mailing Address: 750 CAMINO DEL RIO NORTH
Mailing City,St,Zip: SAN DIEGO, CA 921080000
Gen County: San Diego
TSD EPA ID: CAD008252405
TSD County: Los Angeles
Waste Category: Other organic solids
Disposal Method: Storage, Bulking, And/Or Transfer Off Site--No Treatment/Reovery (H010-H129) Or (H131-H135)
Tons: 0.1
Cat Decode: Not reported
Method Decode: Not reported
Facility County: San Diego

COURTESY CHEVROLET (Continued) **1000370081**

Click this hyperlink while viewing on your computer to access
136 additional CA_HAZNET: record(s) in the EDR Site Report.

HIST CORTESE:
Region: CORTESE
Facility County Code: 37
Reg By: LTNKA
Reg Id: 9UT3214

NOTIFY 65:
Date Reported: Not reported
Staff Initials: Not reported
Board File Number: Not reported
Facility Type: Not reported
Discharge Date: Not reported
Issue Date: Not reported
Incident Description: Not reported

C18 **MIDWAY JEEP CHRYSLER** **RCRA-SQG** **1000430003**
SE **777 CAMINO DEL RIO S** **LUST** **CAD029140720**
1/8-1/4 **SAN DIEGO, CA 92108** **SAN DIEGO CO. SAM**
0.131 mi. **SWEEPS UST**
694 ft. **Site 2 of 4 in cluster C** **HIST UST**
EMI
Relative: **HAZNET**
Higher

RCRA-SQG:
Date form received by agency: 08/13/2001
Facility name: MIDWAY JEEP CHRYSLER
Facility address: 777 CAMINO DEL RIO S
SAN DIEGO, CA 92108
EPA ID: CAD029140720
Mailing address: P O BOX 81847
SAN DIEGO, CA 921381847
Contact: BRENDA PEARSON
Contact address: P O BOX 81847
SAN DIEGO, CA 921381847
Contact country: US
Contact telephone: (619) 224-4151
Contact email: Not reported
EPA Region: 09
Land type: Other land type
Classification: Small Small Quantity Generator
Description: Handler: generates more than 100 and less than 1000 kg of hazardous waste during any calendar month and accumulates less than 6000 kg of hazardous waste at any time; or generates 100 kg or less of hazardous waste during any calendar month, and accumulates more than 1000 kg of hazardous waste at any time

Owner/Operator Summary:
Owner/operator name: NOT REQUIRED
Owner/operator address: NOT REQUIRED
NOT REQUIRED, ME 99999
Owner/operator country: Not reported
Owner/operator telephone: (415) 555-1212
Legal status: Private

MIDWAY JEEP CHRYSLER (Continued) **1000430003**

Owner/Operator Type: Operator
Owner/Op start date: Not reported
Owner/Op end date: Not reported

Owner/operator name: PECK JEEP EAGLE INC D B A
Owner/operator address: P O BOX 81847
SAN DIEGO, CA 92138
Owner/operator country: Not reported
Owner/operator telephone: (619) 224-4151
Legal status: Private
Owner/Operator Type: Owner
Owner/Op start date: Not reported
Owner/Op end date: Not reported

Handler Activities Summary:
U.S. importer of hazardous waste: No
Mixed waste (haz. and radioactive): No
Recycler of hazardous waste: No
Transporter of hazardous waste: No
Treater, storer or disposer of HW: No
Underground injection activity: No
On-site burner exemption: No
Furnace exemption: No
Used oil fuel burner: No
Used oil processor: No
User oil refiner: No
Used oil fuel marketer to burner: No
Used oil Specification marketer: No
Used oil transfer facility: No
Used oil transporter: No

. Waste code: D000
. Waste name: Not Defined

. Waste code: D001
. Waste name: IGNITABLE WASTE

. Waste code: D008
. Waste name: LEAD

. Waste code: D018
. Waste name: BENZENE

. Waste code: D039
. Waste name: TETRACHLOROETHYLENE

. Waste code: D040
. Waste name: TRICHLORETHYLENE

Historical Generators:
Date form received by agency: 09/01/1996
Site name: MIDWAY JEEP CHRYSLER
Classification: Small Quantity Generator

Facility Has Received Notices of Violations:
Regulation violated: FR - 262.10-12.A

MIDWAY JEEP CHRYSLER (Continued) **1000430003**

Area of violation: Generators - General
Date violation determined: 12/09/1993
Date achieved compliance: 12/09/1998
Violation lead agency: State
Enforcement action: Not reported
Enforcement action date: Not reported
Enf. disposition status: Not reported
Enf. disp. status date: Not reported
Enforcement lead agency: Not reported
Proposed penalty amount: Not reported
Final penalty amount: Not reported
Paid penalty amount: Not reported

Regulation violated: FR - 262.10-12.A
Area of violation: Generators - General
Date violation determined: 06/04/1992
Date achieved compliance: 12/09/1993
Violation lead agency: State
Enforcement action: Not reported
Enforcement action date: Not reported
Enf. disposition status: Not reported
Enf. disp. status date: Not reported
Enforcement lead agency: Not reported
Proposed penalty amount: Not reported
Final penalty amount: Not reported
Paid penalty amount: Not reported

Regulation violated: FR - 262.10-12.A
Area of violation: Generators - General
Date violation determined: 11/15/1990
Date achieved compliance: 06/04/1992
Violation lead agency: State
Enforcement action: Not reported
Enforcement action date: Not reported
Enf. disposition status: Not reported
Enf. disp. status date: Not reported
Enforcement lead agency: Not reported
Proposed penalty amount: Not reported
Final penalty amount: Not reported
Paid penalty amount: Not reported

Evaluation Action Summary:
Evaluation date: 12/09/1993
Evaluation: COMPLIANCE EVALUATION INSPECTION ON-SITE
Area of violation: Generators - General
Date achieved compliance: 12/09/1998
Evaluation lead agency: State Contractor/Grantee

Evaluation date: 06/04/1992
Evaluation: COMPLIANCE EVALUATION INSPECTION ON-SITE
Area of violation: Generators - General
Date achieved compliance: 12/09/1993
Evaluation lead agency: State Contractor/Grantee

Evaluation date: 11/15/1990
Evaluation: COMPLIANCE EVALUATION INSPECTION ON-SITE
Area of violation: Generators - General

MIDWAY JEEP CHRYSLER (Continued) **1000430003**

Date achieved compliance: 06/04/1992
Evaluation lead agency: State Contractor/Grantee

LUST:

Region:	STATE
Global Id:	T0607301064
Latitude:	32.763201
Longitude:	-117.157704
Case Type:	LUST Cleanup Site
Status:	Completed - Case Closed
Status Date:	09/28/1992
Lead Agency:	SAN DIEGO COUNTY LOP
Case Worker:	Not reported
Local Agency:	Not reported
RB Case Number:	9UT2297
LOC Case Number:	H03274-001
File Location:	Local Agency
Potential Media Affect:	Soil
Potential Contaminants of Concern:	Waste Oil / Motor / Hydraulic / Lubricating
Site History:	Not reported

Click here to access the California GeoTracker records for this facility:

Status History:

Global Id:	T0607301064
Status:	Completed - Case Closed
Status Date:	09/28/1992
Global Id:	T0607301064
Status:	Open - Case Begin Date
Status Date:	09/03/1992

Regulatory Activities:

Global Id:	T0607301064
Action Type:	Other
Date:	09/03/1992
Action:	Leak Began
Global Id:	T0607301064
Action Type:	Other
Date:	09/03/1992
Action:	Leak Reported
Global Id:	T0607301064
Action Type:	ENFORCEMENT
Date:	09/28/1992
Action:	Notice of Responsibility
Global Id:	T0607301064
Action Type:	Other
Date:	09/03/1992
Action:	Leak Discovery
Global Id:	T0607301064
Action Type:	Other
Date:	09/03/1992
Action:	Leak Stopped

MIDWAY JEEP CHRYSLER (Continued) **1000430003**

LUST REG 9:
Region: 9
Status: Case Closed
Case Number: 9UT2297
Local Case: H03274-001
Substance: Waste Oil
Qty Leaked: Not reported
Abate Method: Excavate and Dispose - remove contaminated soil and dispose in approved site
Local Agency: San Diego
How Found: Tank Closure
How Stopped: Close Tank
Source: Tank
Cause: Unknown
Lead Agency: Local Agency
Case Type: Soil only
Date Found: 09/03/1992
Date Stopped: 09/03/1992
Confirm Date: 09/28/1992
Submit Workplan: 9/28/92
Prelim Assess: / /
Desc Pollution: Not reported
Remed Plan: / /
Remed Action: Not reported
Began Monitor: Not reported
Release Date: 09/28/1992
Enforce Date: Not reported
Closed Date: 9/30/93
Enforce Type: Not reported
Pilot Program: LOP
Basin Number: 907.11
GW Depth: >14'
Beneficial Use: Not reported
NPDES Number: Not reported
Priority: Low priority. Priority ranking can change over time.
File Dispn: File discarded, case closed
Interim Remedial Actions: Yes
Cleanup and Abatement order Number: Not reported
Waste Discharge Requirement Number: Not reported

SAN DIEGO CO. SAM:
Case Number: H03274-001
Agency: DEH Site Assessment & Mitigation
Funding: **LOP - Federal Fund**
Facility Type: Soils Only
Facility Status: Closed Case
Date: 9/28/1992
Date Began: 9/3/1992

SWEEPS UST:
Status: Active
Comp Number: 3274
Number: 9
Board Of Equalization: 44-021823
Referral Date: Not reported
Action Date: 06-26-92

MIDWAY JEEP CHRYSLER (Continued) **1000430003**

Created Date: 02-29-88
Owner Tank Id: Not reported
SWRCB Tank Id: 37-000-003274-000001
Tank Status: A
Capacity: 6000
Active Date: Not reported
Tank Use: M.V. FUEL
STG: P
Content: REG UNLEADED
Number Of Tanks: 4

Status: Active
Comp Number: 3274
Number: 9
Board Of Equalization: 44-021823
Referral Date: Not reported
Action Date: 06-26-92
Created Date: 02-29-88
Owner Tank Id: Not reported
SWRCB Tank Id: 37-000-003274-000002
Tank Status: A
Capacity: 1000
Active Date: Not reported
Tank Use: M.V. FUEL
STG: P
Content: OTHER
Number Of Tanks: Not reported

Status: Active
Comp Number: 3274
Number: 9
Board Of Equalization: 44-021823
Referral Date: Not reported
Action Date: 06-26-92
Created Date: 02-29-88
Owner Tank Id: Not reported
SWRCB Tank Id: 37-000-003274-000003
Tank Status: A
Capacity: 1000
Active Date: Not reported
Tank Use: OIL
STG: P
Content: Not reported
Number Of Tanks: Not reported

Status: Active
Comp Number: 3274
Number: 9
Board Of Equalization: 44-021823
Referral Date: Not reported
Action Date: 06-26-92
Created Date: 02-29-88
Owner Tank Id: Not reported
SWRCB Tank Id: 37-000-003274-000004
Tank Status: A
Capacity: 550
Active Date: Not reported

MIDWAY JEEP CHRYSLER (Continued) **1000430003**

Tank Use: PETROLEUM
STG: W
Content: Not reported
Number Of Tanks: Not reported

HIST UST:
File Number: Not reported
URL: Not reported
Region: STATE
Facility ID: 00000011689
Facility Type: Other
Other Type: AUTOMOBILE DEALER
Contact Name: DONALD LIENING
Telephone: 6192988321
Owner Name: TREVELLYAN OLDSMOBILE CO. (A C
Owner Address: 777 CAMINO DEL RIO SOUTH
Owner City,St,Zip: SAN DIEGO, CA 92108
Total Tanks: 0002

Tank Num: 001
Container Num: 1
Year Installed: 80
Tank Capacity: 00001000
Tank Used for: PRODUCT
Type of Fuel: DIESEL
Container Construction Thickness: Not reported
Leak Detection: Visual, Stock Inventor

Tank Num: 002
Container Num: 2
Year Installed: 80
Tank Capacity: 00006000
Tank Used for: PRODUCT
Type of Fuel: UNLEADED
Container Construction Thickness: Not reported
Leak Detection: Visual, Stock Inventor

EMI:
Year: 2006
County Code: 37
Air Basin: SD
Facility ID: 1362
Air District Name: SD
SIC Code: 5511
Air District Name: SAN DIEGO COUNTY APCD
Community Health Air Pollution Info System: Not reported
Consolidated Emission Reporting Rule: Not reported
Total Organic Hydrocarbon Gases Tons/Yr: 1.37
Reactive Organic Gases Tons/Yr: 1.29
Carbon Monoxide Emissions Tons/Yr: 0
NOX - Oxides of Nitrogen Tons/Yr: 0
SOX - Oxides of Sulphur Tons/Yr: 0
Particulate Matter Tons/Yr: 0
Part. Matter 10 Micrometers and Smllr Tons/Yr: 0

Year: 2007

MIDWAY JEEP CHRYSLER (Continued) **1000430003**

County Code:	37
Air Basin:	SD
Facility ID:	1362
Air District Name:	SD
SIC Code:	5511
Air District Name:	SAN DIEGO COUNTY APCD
Community Health Air Pollution Info System:	Not reported
Consolidated Emission Reporting Rule:	Not reported
Total Organic Hydrocarbon Gases Tons/Yr:	1.37
Reactive Organic Gases Tons/Yr:	1.29
Carbon Monoxide Emissions Tons/Yr:	0
NOX - Oxides of Nitrogen Tons/Yr:	0
SOX - Oxides of Sulphur Tons/Yr:	0
Particulate Matter Tons/Yr:	0
Part. Matter 10 Micrometers and Smllr Tons/Yr:	0

Year:	2008
County Code:	37
Air Basin:	SD
Facility ID:	1362
Air District Name:	SD
SIC Code:	5511
Air District Name:	SAN DIEGO COUNTY APCD
Community Health Air Pollution Info System:	Not reported
Consolidated Emission Reporting Rule:	Not reported
Total Organic Hydrocarbon Gases Tons/Yr:	1.37
Reactive Organic Gases Tons/Yr:	1.29
Carbon Monoxide Emissions Tons/Yr:	0
NOX - Oxides of Nitrogen Tons/Yr:	0
SOX - Oxides of Sulphur Tons/Yr:	0
Particulate Matter Tons/Yr:	0
Part. Matter 10 Micrometers and Smllr Tons/Yr:	0

Year:	2009
County Code:	37
Air Basin:	SD
Facility ID:	1362
Air District Name:	SD
SIC Code:	5511
Air District Name:	SAN DIEGO COUNTY APCD
Community Health Air Pollution Info System:	Not reported
Consolidated Emission Reporting Rule:	Not reported
Total Organic Hydrocarbon Gases Tons/Yr:	1.3700000000000001
Reactive Organic Gases Tons/Yr:	1.29
Carbon Monoxide Emissions Tons/Yr:	0
NOX - Oxides of Nitrogen Tons/Yr:	0
SOX - Oxides of Sulphur Tons/Yr:	0
Particulate Matter Tons/Yr:	0
Part. Matter 10 Micrometers and Smllr Tons/Yr:	0

Year:	2010
County Code:	37
Air Basin:	SD
Facility ID:	1362
Air District Name:	SD
SIC Code:	5511
Air District Name:	SAN DIEGO COUNTY APCD

MIDWAY JEEP CHRYSLER (Continued) **1000430003**

Community Health Air Pollution Info System: Not reported
Consolidated Emission Reporting Rule: Not reported
Total Organic Hydrocarbon Gases Tons/Yr: 1.3700000000000001
Reactive Organic Gases Tons/Yr: 1.29
Carbon Monoxide Emissions Tons/Yr: 0
NOX - Oxides of Nitrogen Tons/Yr: 0
SOX - Oxides of Sulphur Tons/Yr: 0
Particulate Matter Tons/Yr: 0
Part. Matter 10 Micrometers and Smllr Tons/Yr: 0

HAZNET:

envid: 1000430003
Year: 2014
GEPAID: CAD029140720
Contact: BRUCE WEBB
Telephone: 6192244151
Mailing Name: Not reported
Mailing Address: PO BOX 81847
Mailing City,St,Zip: SAN DIEGO, CA 921381847
Gen County: San Diego
TSD EPA ID: CAD008252405
TSD County: Los Angeles
Waste Category: Aqueous solution with total organic residues 10 percent or more
Disposal Method: Fuel Blending Prior To Energy Recovery At Another Site
Tons: 0.14595
Cat Decode: Not reported
Method Decode: Not reported
Facility County: San Diego

envid: 1000430003
Year: 2014
GEPAID: CAD029140720
Contact: BRUCE WEBB
Telephone: 6192244151
Mailing Name: Not reported
Mailing Address: PO BOX 81847
Mailing City,St,Zip: SAN DIEGO, CA 921381847
Gen County: San Diego
TSD EPA ID: CAD008252405
TSD County: Los Angeles
Waste Category: Other organic solids
Disposal Method: Storage, Bulking, And/Or Transfer Off Site--No Treatment/Reovery (H010-H129) Or (H131-H135)
Tons: 0.05
Cat Decode: Not reported
Method Decode: Not reported
Facility County: San Diego

envid: 1000430003
Year: 2014
GEPAID: CAD029140720
Contact: BRUCE WEBB
Telephone: 6192244151
Mailing Name: Not reported
Mailing Address: PO BOX 81847
Mailing City,St,Zip: SAN DIEGO, CA 921381847
Gen County: San Diego

MIDWAY JEEP CHRYSLER (Continued) **1000430003**

TSD EPA ID: CAT000613976
TSD County: Orange
Waste Category: Aqueous solution with total organic residues less than 10 percent
Disposal Method: Storage, Bulking, And/Or Transfer Off Site--No Treatment/Reovery (H010-H129) Or (H131-H135)
Tons: 0.777
Cat Decode: Not reported
Method Decode: Not reported
Facility County: San Diego

envid: 1000430003
Year: 2014
GEPAID: CAD029140720
Contact: BRUCE WEBB
Telephone: 6192244151
Mailing Name: Not reported
Mailing Address: PO BOX 81847
Mailing City,St,Zip: SAN DIEGO, CA 921381847
Gen County: San Diego
TSD EPA ID: CAT000613893
TSD County: Los Angeles
Waste Category: Aqueous solution with total organic residues less than 10 percent
Disposal Method: Storage, Bulking, And/Or Transfer Off Site--No Treatment/Reovery (H010-H129) Or (H131-H135)
Tons: 0.378
Cat Decode: Not reported
Method Decode: Not reported
Facility County: San Diego

envid: 1000430003
Year: 2013
GEPAID: CAD029140720
Contact: BRUCE WEBB
Telephone: 6192244151
Mailing Name: Not reported
Mailing Address: PO BOX 81847
Mailing City,St,Zip: SAN DIEGO, CA 921381847
Gen County: San Diego
TSD EPA ID: CAT000613976
TSD County: Orange
Waste Category: Not reported
Disposal Method: Storage, Bulking, And/Or Transfer Off Site--No Treatment/Reovery (H010-H129) Or (H131-H135)
Tons: 0.7644
Cat Decode: Not reported
Method Decode: Not reported
Facility County: Not reported

Click this hyperlink while viewing on your computer to access
114 additional CA_HAZNET: record(s) in the EDR Site Report.

C19 **MIDWAY JEEP/CHRYSLER** **AST** **S106060321**
SE **777 CAMINO DEL RIO** **San Diego Co. HMMD** **N/A**
1/8-1/4 **SAN DIEGO, CA 92108**
0.131 mi.
694 ft. **Site 3 of 4 in cluster C**

Relative:
Higher

Actual:
41 ft.

AST:

Certified Unified Program Agencies:	San Diego
Owner:	JOE GARDON
Total Gallons:	1390
CERSID:	Not reported
Facility ID:	Not reported
Business Name:	Not reported
Phone:	Not reported
Fax:	Not reported
Mailing Address:	Not reported
Mailing Address City:	Not reported
Mailing Address State:	Not reported
Mailing Address Zip Code:	Not reported
Operator Name:	Not reported
Operator Phone:	Not reported
Owner Phone:	Not reported
Owner Mail Address:	Not reported
Owner State:	Not reported
Owner Zip Code:	Not reported
Owner Country:	Not reported
Property Owner Name:	Not reported
Property Owner Phone:	Not reported
Property Owner Mailing Address:	Not reported
Property Owner City:	Not reported
Property Owner Stat :	Not reported
Property Owner Zip Code:	Not reported
Property Owner Country:	Not reported
EPAID:	Not reported

HMMD SAN DIEGO:

Permit Number:	103274
Business Type:	6HK31
EPA Id Number:	CAD029140720
APN:	438-060-48-00
Last HMMD Inspection:	06/01/2012
Facility Telephone:	619-224-4151
Permit Status:	OPEN
Permit Expiration:	11/30/2013
Date Last Updated:	11/02/2012
Facility Owner:	JOE GARDON
Facility Address:	P O BOX 81847
Facility City:	SAN DIEGO
Facility State:	CA
Facility Zip:	92138-1847
UST Owner:	TREVELLYAN OLDSMOBILE CO. (A C
Handle Regulated Hazmat:	Y
Own Or Operate UST:	Not reported
Subject To APSA:	Not reported
Generate Haz Waste:	Y
Treat Haz Waste:	Not reported
Generate Medical Waste:	Not reported

IAP:

MIDWAY JEEP/CHRYSLER (Continued) **S106060321**

Permit Number:	103274
Update Date:	11/02/2012
Case Number:	74-86-2
Name:	ACETYLENE GAS
Other Information:	Not reported
Material Waste:	Material
Hazardous Categories 1:	FIRE
Hazardous Categories 2:	Not reported

Permit Number:	103274
Update Date:	11/02/2012
Case Number:	8030-31-7
Name:	LACQUER THINNER
Other Information:	LACQUER THINNER
Material Waste:	Material
Hazardous Categories 1:	ACUTE
Hazardous Categories 2:	Not reported

Permit Number:	103274
Update Date:	11/02/2012
Case Number:	8002-05-9
Name:	OILS, LUBRICATING
Other Information:	5W-30
Material Waste:	Material
Hazardous Categories 1:	CHRONIC
Hazardous Categories 2:	Not reported

Permit Number:	103274
Update Date:	11/02/2012
Case Number:	8002-05-9
Name:	OILS, LUBRICATING*
Other Information:	15W-40
Material Waste:	Material
Hazardous Categories 1:	CHRONIC
Hazardous Categories 2:	Not reported

Permit Number:	103274
Update Date:	11/02/2012
Case Number:	8002-05-9
Name:	OILS, LUBRICATING+
Other Information:	ATF
Material Waste:	Material
Hazardous Categories 1:	CHRONIC
Hazardous Categories 2:	Not reported

Permit Number:	103274
Update Date:	11/02/2012
Case Number:	8002-05-9
Name:	OILS, LUBRICATING=
Other Information:	5W-20
Material Waste:	Material
Hazardous Categories 1:	CHRONIC
Hazardous Categories 2:	Not reported

Permit Number:	103274
Update Date:	11/02/2012
Case Number:	7782-44-7

MIDWAY JEEP/CHRYSLER (Continued) **S106060321**

Name:	OXYGEN; COMPRESSED GAS; CUTTING TORCH
Other Information:	Not reported
Material Waste:	Material
Hazardous Categories 1:	PRESSURE RELEASE
Hazardous Categories 2:	Not reported
Permit Number:	103274
Update Date:	11/02/2012
Case Number:	Not reported
Name:	WASTE 134 AQUEOUS SOL'N W/LESS 10% ORG
Other Information:	ANTIFREEZE
Material Waste:	Waste
Hazardous Categories 1:	Not reported
Hazardous Categories 2:	Not reported
Permit Number:	103274
Update Date:	11/02/2012
Case Number:	Not reported
Name:	WASTE 135 UNSPECIFIED AQUEOUS SOL'N
Other Information:	PARTS WASHER
Material Waste:	Waste
Hazardous Categories 1:	Not reported
Hazardous Categories 2:	Not reported
Permit Number:	103274
Update Date:	11/02/2012
Case Number:	Not reported
Name:	WASTE 181 INORGANIC SOLID WASTE (OTHER)
Other Information:	PAINT BOOTH FILTERS
Material Waste:	Waste
Hazardous Categories 1:	Not reported
Hazardous Categories 2:	Not reported
Permit Number:	103274
Update Date:	11/02/2012
Case Number:	Not reported
Name:	WASTE 221 WASTE OIL & MIXED OIL
Other Information:	WASTE MOTOR OIL
Material Waste:	Waste
Hazardous Categories 1:	Not reported
Hazardous Categories 2:	Not reported
Permit Number:	103274
Update Date:	11/02/2012
Case Number:	Not reported
Name:	WASTE 343 UNSPEC ORGANIC LIQUID MIXTURE
Other Information:	CONTAMINATED GASOLINE
Material Waste:	Waste
Hazardous Categories 1:	Not reported
Hazardous Categories 2:	Not reported
Permit Number:	103274
Update Date:	11/02/2012
Case Number:	Not reported
Name:	WASTE 444 USED BATTERIES
Other Information:	USED LEAD ACID BATTERIES, SD BATTERY
Material Waste:	Waste

MIDWAY JEEP/CHRYSLER (Continued) **S106060321**

Hazardous Categories 1: Not reported
Hazardous Categories 2: Not reported

Permit Number: 103274
Update Date: 11/02/2012
Case Number: Not reported
Name: WASTE 461 PAINT SLUDGE
Other Information: PAINT WASTE
Material Waste: Waste
Hazardous Categories 1: Not reported
Hazardous Categories 2: Not reported

Permit Number: 103274
Update Date: 11/02/2012
Case Number: Not reported
Name: WASTE 888 USED OIL FILTERS
Other Information: DRAINED USED OIL FILTER
Material Waste: Waste
Hazardous Categories 1: Not reported
Hazardous Categories 2: Not reported

VAP:
Permit Number: 103274
Update Date: 11/02/2012
Inspection Date: 04/22/2004
Violation Code: 6HV0207
Violation: FIRE/EXPLOSION/RELEASE NOT MINIMIZED
Violation Citation: Facility not maintained &/operated to minimize possibility of fire, explosion or release. CCR 66265.31
Activity: ACTIVE

Permit Number: 103274
Update Date: 11/02/2012
Inspection Date: 04/22/2004
Violation Code: 6HV1601
Violation: HAZWASTE TANKS W/O P.E. ASSESSMENT
Violation Citation: Failed to obtain a P.E. assessment for hazardous waste tank system. 66265.191(a) or 66265.192(a)
Activity: ACTIVE

Permit Number: 103274
Update Date: 11/02/2012
Inspection Date: 03/09/2012
Violation Code: 6HV0414
Violation: DID NOT TRAIN EMPLOYEES ANNUALLY
Violation Citation: Failed to train employees annually. 66265.16(c)
Activity: ACTIVE

Permit Number: 103274
Update Date: 11/02/2012
Inspection Date: 03/09/2012
Violation Code: 6HV1604
Violation: 2ND. CONTAINMENT NOT KEPT EMPTY
Violation Citation: Secondary containment not kept empty. 66265.196(b)(c), 66265.194(c)
Activity: ACTIVE

Permit Number: 103274

MIDWAY JEEP/CHRYSLER (Continued) **S106060321**

Update Date:	11/02/2012
Inspection Date:	03/09/2012
Violation Code:	6HV1605
Violation:	NO DAILY TANK INSPECTION/LOG
Violation Citation:	Failed to inspect and/or document daily HW tank system inspections. 66265.195 (c)
Activity:	ACTIVE
Permit Number:	103274
Update Date:	11/02/2012
Inspection Date:	03/09/2012
Violation Code:	6HV1012
Violation:	SPCC PLAN NOT PREPARED
Violation Citation:	Spill Prevention Countermeasures & Control Plan not prepared as required. 25270.5 (c)
Activity:	ACTIVE
Permit Number:	103274
Update Date:	11/02/2012
Inspection Date:	03/09/2012
Violation Code:	6HV1017
Violation:	HMBP NOT CERTIFIED ANNUALLY
Violation Citation:	Business Plan not certified annually. 25505(d) & (e)(2)
Activity:	ACTIVE
Permit Number:	103274
Update Date:	11/02/2012
Inspection Date:	09/09/2009
Violation Code:	6HV0406
Violation:	CONT PLAN NOT PREPARED/ONSITE
Violation Citation:	Owner/Operator has not prepared an Emergency Contingency Plan, or maintained a copy on site, or submitted a copy to the HMMD. CCR 66265.51(a), 66265.53(a)&(b)
Activity:	ACTIVE
Permit Number:	103274
Update Date:	11/02/2012
Inspection Date:	09/09/2009
Violation Code:	6HV1601
Violation:	HAZWASTE TANKS W/O P.E. ASSESSMENT
Violation Citation:	Failed to obtain a P.E. assessment for hazardous waste tank system. 66265.191(a) or 66265.192(a)
Activity:	ACTIVE
Permit Number:	103274
Update Date:	11/02/2012
Inspection Date:	09/09/2009
Violation Code:	6HV1605
Violation:	NO DAILY TANK INSPECTION/LOG
Violation Citation:	Failed to inspect and/or document daily HW tank system inspections. 66265.195 (c)
Activity:	ACTIVE
Permit Number:	103274
Update Date:	11/02/2012
Inspection Date:	09/09/2009
Violation Code:	6HV1012

MIDWAY JEEP/CHRYSLER (Continued) **S106060321**

Violation:	SPCC PLAN NOT PREPARED
Violation Citation:	Spill Prevention Countermeasures & Control Plan not prepared as required. 25270.5 (c)
Activity:	ACTIVE
Permit Number:	103274
Update Date:	11/02/2012
Inspection Date:	08/28/2007
Violation Code:	6HV0227
Violation:	HAZWASTE TANK/CONTAINER W/O LABEL/DATE
Violation Citation:	Failed to properly label/date hazardous waste container &/or tank. 66262.34(f)
Activity:	ACTIVE
Permit Number:	103274
Update Date:	11/02/2012
Inspection Date:	08/28/2007
Violation Code:	6HV1601
Violation:	HAZWASTE TANKS W/O P.E. ASSESSMENT
Violation Citation:	Failed to obtain a P.E. assessment for hazardous waste tank system. 66265.191(a) or 66265.192(a)
Activity:	ACTIVE
Permit Number:	103274
Update Date:	11/02/2012
Inspection Date:	02/23/2006
Violation Code:	6HV0133
Violation:	MANIFEST COPY NOT SENT TO DTSC
Violation Citation:	Generator of hazardous waste has not sent the appropriate copy of the manifest to DTSC/Cal-EPA. CCR 66262.23(a)(4)
Activity:	ACTIVE
Permit Number:	103274
Update Date:	11/02/2012
Inspection Date:	02/23/2006
Violation Code:	6HV0201
Violation:	WASTE CONTAINER NOT CLOSED
Violation Citation:	Hazardous waste containers are not kept closed while in storage. CCR 66265.173(a)
Activity:	ACTIVE
Permit Number:	103274
Update Date:	11/02/2012
Inspection Date:	02/23/2006
Violation Code:	6HV0202
Violation:	WASTE CONTAINER W/O LABELS
Violation Citation:	Hazardous waste containers &/or tanks are missing labels, accumulation date and/or are improperly labeled. CCR 66262.34(a)(2); 66262.34(a)(3) & 66262.34(f)
Activity:	ACTIVE
Permit Number:	103274
Update Date:	11/02/2012
Inspection Date:	02/23/2006
Violation Code:	6HV0208
Violation:	STORAGE AREA: NO WEEKLY INSPECTION
Violation Citation:	Hazardous waste storage area is not being inspected weekly for

MIDWAY JEEP/CHRYSLER (Continued) **S106060321**

deteriorated or leaking containers CCR 66265.174
Activity: ACTIVE

Permit Number: 103274
Update Date: 11/02/2012
Inspection Date: 02/23/2006
Violation Code: 6HV0210
Violation: DID NOT CLEAN SPILL TO FLOOR
Violation Citation: Failure to clean up hazardous waste off of floor surface. 66262.10b
Activity: ACTIVE

Permit Number: 103274
Update Date: 11/02/2012
Inspection Date: 02/23/2006
Violation Code: 6HV0301
Violation: HAZWASTE:UNAUTHORIZED DISPOSAL
Violation Citation: Disposal or causing the disposal of hazardous waste to an unauthorized point (ground, storm drain, sewer system, trash, or air). HSC 25189.5(a) or 25189(d)
Activity: ACTIVE

Permit Number: 103274
Update Date: 11/02/2012
Inspection Date: 02/23/2006
Violation Code: 6HV1605
Violation: NO DAILY TANK INSPECTION/LOG
Violation Citation: Failed to inspect and/or document daily HW tank system inspections. 66265.195 (c)
Activity: ACTIVE

UST:
UST Name: UNDERGROUND TANK 103274 T001
Last Update: 2012-11-02 14:17:38
Permit Number: 103274
Tank Type: UNKNOWN
Additional Id: 1
Capacity Gallons: 6000
UST Contents: REGULAR UNLEADED
Other Content Info: REGULAR UNLEADED
Reg Status: REMOVED
Remove Close Date: 1992-03-09 00:00:00
Year Installed: 1980-01-01 00:00:00
Pipe Type: SINGLE WALL
Delivery System: SUCTION
Monitor Code: 05
UST Monitor Method: SW TANK DW PIPE W/ POS SHUTOFF-ALARM ON LLD W/ SIRS:SIR ANALY MONTHLY, TANK TEST BIENNIALLY, PIPE TEST ANN 0.1 G/HR OR MO 0.2 G/HR

UST Name: UNDERGROUND TANK 103274 T002
Last Update: 2012-11-02 14:17:38
Permit Number: 103274
Tank Type: SINGLE WALL
Additional Id: 2
Capacity Gallons: 1000
UST Contents: DIESEL
Other Content Info: DIESEL
Reg Status: REMOVED

MIDWAY JEEP/CHRYSLER (Continued) **S106060321**

Remove Close Date:	1992-03-09 00:00:00
Year Installed:	1980-01-01 00:00:00
Pipe Type:	SINGLE WALL
Delivery System:	SUCTION
Monitor Code:	05
UST Monitor Method:	SW TANK DW PIPE W/ POS SHUTOFF-ALARM ON LLD W/ SIRS:SIR ANALY MONTHLY, TANK TEST BIENNIALLY, PIPE TEST ANN 0.1 G/HR OR MO 0.2 G/HR
UST Name:	UNDERGROUND TANK 103274 T003
Last Update:	2012-11-02 14:17:38
Permit Number:	103274
Tank Type:	SINGLE WALL
Additional Id:	003
Capacity Gallons:	1000
UST Contents:	Not reported
Other Content Info:	MOTOR OIL
Reg Status:	REMOVED
Remove Close Date:	1992-03-09 00:00:00
Year Installed:	1978-01-01 00:00:00
Pipe Type:	SINGLE WALL
Delivery System:	SUCTION
Monitor Code:	07
UST Monitor Method:	SW TANK SW PRESSURE PIPE W/RESTRICTIVE LLD W/DAILY RECONCILIATION OR WEEKLY GAUGING: TANK AND PIPE TEST ANNUALLY
UST Name:	UNDERGROUND TANK 103274 T004
Last Update:	2012-11-02 14:17:38
Permit Number:	103274
Tank Type:	SINGLE WALL
Additional Id:	004 WASTE OIL
Capacity Gallons:	550
UST Contents:	Not reported
Other Content Info:	WASTE OIL
Reg Status:	REMOVED
Remove Close Date:	1992-03-09 00:00:00
Year Installed:	1978-01-01 00:00:00
Pipe Type:	Not reported
Delivery System:	Not reported
Monitor Code:	07
UST Monitor Method:	SW TANK SW PRESSURE PIPE W/RESTRICTIVE LLD W/DAILY RECONCILIATION OR WEEKLY GAUGING: TANK AND PIPE TEST ANNUALLY

Permit Number:	103274
Business Type:	6HK31
EPA Id Number:	CAD029140720
APN:	438-060-48-00
Last HMMD Inspection:	06/01/2012
Facility Telephone:	619-224-4151
Permit Status:	OPEN
Permit Expiration:	11/30/2013
Date Last Updated:	11/02/2012
Facility Owner:	JOE GARDON
Facility Address:	P O BOX 81847
Facility City:	SAN DIEGO
Facility State:	CA
Facility Zip:	92138-1847

MIDWAY JEEP/CHRYSLER (Continued) **S106060321**

UST Owner:	TREVELLYAN OLDSMOBILE CO. (A C
Handle Regulated Hazmat:	Y
Own Or Operate UST:	Not reported
Subject To APSA:	Y
Generate Haz Waste:	Y
Treat Haz Waste:	Not reported
Generate Medical Waste:	Not reported

IAP:

Permit Number:	103274
Update Date:	11/02/2012
Case Number:	74-86-2
Name:	ACETYLENE GAS
Other Information:	Not reported
Material Waste:	Material
Hazardous Categories 1:	FIRE
Hazardous Categories 2:	Not reported

Permit Number:	103274
Update Date:	11/02/2012
Case Number:	8030-31-7
Name:	LACQUER THINNER
Other Information:	LACQUER THINNER
Material Waste:	Material
Hazardous Categories 1:	ACUTE
Hazardous Categories 2:	Not reported

Permit Number:	103274
Update Date:	11/02/2012
Case Number:	8002-05-9
Name:	OILS, LUBRICATING
Other Information:	5W-30
Material Waste:	Material
Hazardous Categories 1:	CHRONIC
Hazardous Categories 2:	Not reported

Permit Number:	103274
Update Date:	11/02/2012
Case Number:	8002-05-9
Name:	OILS, LUBRICATING*
Other Information:	15W-40
Material Waste:	Material
Hazardous Categories 1:	CHRONIC
Hazardous Categories 2:	Not reported

Permit Number:	103274
Update Date:	11/02/2012
Case Number:	8002-05-9
Name:	OILS, LUBRICATING+
Other Information:	ATF
Material Waste:	Material
Hazardous Categories 1:	CHRONIC
Hazardous Categories 2:	Not reported

Permit Number:	103274
Update Date:	11/02/2012
Case Number:	8002-05-9
Name:	OILS, LUBRICATING=

MIDWAY JEEP/CHRYSLER (Continued) **S106060321**

Other Information:	5W-20
Material Waste:	Material
Hazardous Categories 1:	CHRONIC
Hazardous Categories 2:	Not reported
Permit Number:	103274
Update Date:	11/02/2012
Case Number:	7782-44-7
Name:	OXYGEN; COMPRESSED GAS; CUTTING TORCH
Other Information:	Not reported
Material Waste:	Material
Hazardous Categories 1:	PRESSURE RELEASE
Hazardous Categories 2:	Not reported
Permit Number:	103274
Update Date:	11/02/2012
Case Number:	Not reported
Name:	WASTE 134 AQUEOUS SOL'N W/LESS 10% ORG
Other Information:	ANTIFREEZE
Material Waste:	Waste
Hazardous Categories 1:	Not reported
Hazardous Categories 2:	Not reported
Permit Number:	103274
Update Date:	11/02/2012
Case Number:	Not reported
Name:	WASTE 135 UNSPECIFIED AQUEOUS SOL'N
Other Information:	PARTS WASHER
Material Waste:	Waste
Hazardous Categories 1:	Not reported
Hazardous Categories 2:	Not reported
Permit Number:	103274
Update Date:	11/02/2012
Case Number:	Not reported
Name:	WASTE 181 INORGANIC SOLID WASTE (OTHER)
Other Information:	PAINT BOOTH FILTERS
Material Waste:	Waste
Hazardous Categories 1:	Not reported
Hazardous Categories 2:	Not reported
Permit Number:	103274
Update Date:	11/02/2012
Case Number:	Not reported
Name:	WASTE 221 WASTE OIL & MIXED OIL
Other Information:	WASTE MOTOR OIL
Material Waste:	Waste
Hazardous Categories 1:	Not reported
Hazardous Categories 2:	Not reported
Permit Number:	103274
Update Date:	11/02/2012
Case Number:	Not reported
Name:	WASTE 343 UNSPEC ORGANIC LIQUID MIXTURE
Other Information:	CONTAMINATED GASOLINE
Material Waste:	Waste
Hazardous Categories 1:	Not reported

MIDWAY JEEP/CHRYSLER (Continued) **S106060321**

Hazardous Categories 2: Not reported

Permit Number: 103274
Update Date: 11/02/2012
Case Number: Not reported
Name: WASTE 444 USED BATTERIES
Other Information: USED LEAD ACID BATTERIES, SD BATTERY
Material Waste: Waste
Hazardous Categories 1: Not reported
Hazardous Categories 2: Not reported

Permit Number: 103274
Update Date: 11/02/2012
Case Number: Not reported
Name: WASTE 461 PAINT SLUDGE
Other Information: PAINT WASTE
Material Waste: Waste
Hazardous Categories 1: Not reported
Hazardous Categories 2: Not reported

Permit Number: 103274
Update Date: 11/02/2012
Case Number: Not reported
Name: WASTE 888 USED OIL FILTERS
Other Information: DRAINED USED OIL FILTER
Material Waste: Waste
Hazardous Categories 1: Not reported
Hazardous Categories 2: Not reported

VAP:
Permit Number: 103274
Update Date: 11/02/2012
Inspection Date: 04/22/2004
Violation Code: 6HV0207
Violation: FIRE/EXPLOSION/RELEASE NOT MINIMIZED
Violation Citation: Facility not maintained &/operated to minimize possibility of fire, explosion or release. CCR 66265.31
Activity: ACTIVE

Permit Number: 103274
Update Date: 11/02/2012
Inspection Date: 04/22/2004
Violation Code: 6HV1601
Violation: HAZWASTE TANKS W/O P.E. ASSESSMENT
Violation Citation: Failed to obtain a P.E. assessment for hazardous waste tank system. 66265.191(a) or 66265.192(a)
Activity: ACTIVE

Permit Number: 103274
Update Date: 11/02/2012
Inspection Date: 03/09/2012
Violation Code: 6HV0414
Violation: DID NOT TRAIN EMPLOYEES ANNUALLY
Violation Citation: Failed to train employees annually. 66265.16(c)
Activity: ACTIVE

Permit Number: 103274

MIDWAY JEEP/CHRYSLER (Continued) **S106060321**

Update Date:	11/02/2012
Inspection Date:	03/09/2012
Violation Code:	6HV1604
Violation:	2ND. CONTAINMENT NOT KEPT EMPTY
Violation Citation:	Secondary containment not kept empty. 66265.196(b)(c), 66265.194(c)
Activity:	ACTIVE
Permit Number:	103274
Update Date:	11/02/2012
Inspection Date:	03/09/2012
Violation Code:	6HV1605
Violation:	NO DAILY TANK INSPECTION/LOG
Violation Citation:	Failed to inspect and/or document daily HW tank system inspections. 66265.195 (c)
Activity:	ACTIVE
Permit Number:	103274
Update Date:	11/02/2012
Inspection Date:	03/09/2012
Violation Code:	6HV1012
Violation:	SPCC PLAN NOT PREPARED
Violation Citation:	Spill Prevention Countermeasures & Control Plan not prepared as required. 25270.5 (c)
Activity:	ACTIVE
Permit Number:	103274
Update Date:	11/02/2012
Inspection Date:	03/09/2012
Violation Code:	6HV1017
Violation:	HMBP NOT CERTIFIED ANNUALLY
Violation Citation:	Business Plan not certified annually. 25505(d) & (e)(2)
Activity:	ACTIVE
Permit Number:	103274
Update Date:	11/02/2012
Inspection Date:	09/09/2009
Violation Code:	6HV0406
Violation:	CONT PLAN NOT PREPARED/ONSITE
Violation Citation:	Owner/Operator has not prepared an Emergency Contingency Plan, or maintained a copy on site, or submitted a copy to the HMMD. CCR 66265.51(a), 66265.53(a)&(b)
Activity:	ACTIVE
Permit Number:	103274
Update Date:	11/02/2012
Inspection Date:	09/09/2009
Violation Code:	6HV1601
Violation:	HAZWASTE TANKS W/O P.E. ASSESSMENT
Violation Citation:	Failed to obtain a P.E. assessment for hazardous waste tank system. 66265.191(a) or 66265.192(a)
Activity:	ACTIVE
Permit Number:	103274
Update Date:	11/02/2012
Inspection Date:	09/09/2009
Violation Code:	6HV1605
Violation:	NO DAILY TANK INSPECTION/LOG

MIDWAY JEEP/CHRYSLER (Continued) **S106060321**

Violation Citation:	Failed to inspect and/or document daily HW tank system inspections. 66265.195 (c)
Activity:	ACTIVE
Permit Number:	103274
Update Date:	11/02/2012
Inspection Date:	09/09/2009
Violation Code:	6HV1012
Violation:	SPCC PLAN NOT PREPARED
Violation Citation:	Spill Prevention Countermeasures & Control Plan not prepared as required. 25270.5 (c)
Activity:	ACTIVE
Permit Number:	103274
Update Date:	11/02/2012
Inspection Date:	08/28/2007
Violation Code:	6HV0227
Violation:	HAZWASTE TANK/CONTAINER W/O LABEL/DATE
Violation Citation:	Failed to properly label/date hazardous waste container &/or tank. 66262.34(f)
Activity:	ACTIVE
Permit Number:	103274
Update Date:	11/02/2012
Inspection Date:	08/28/2007
Violation Code:	6HV1601
Violation:	HAZWASTE TANKS W/O P.E. ASSESSMENT
Violation Citation:	Failed to obtain a P.E. assessment for hazardous waste tank system. 66265.191(a) or 66265.192(a)
Activity:	ACTIVE
Permit Number:	103274
Update Date:	11/02/2012
Inspection Date:	02/23/2006
Violation Code:	6HV0133
Violation:	MANIFEST COPY NOT SENT TO DTSC
Violation Citation:	Generator of hazardous waste has not sent the appropriate copy of the manifest to DTSC/Cal-EPA. CCR 66262.23(a)(4)
Activity:	ACTIVE
Permit Number:	103274
Update Date:	11/02/2012
Inspection Date:	02/23/2006
Violation Code:	6HV0201
Violation:	WASTE CONTAINER NOT CLOSED
Violation Citation:	Hazardous waste containers are not kept closed while in storage. CCR 66265.173(a)
Activity:	ACTIVE
Permit Number:	103274
Update Date:	11/02/2012
Inspection Date:	02/23/2006
Violation Code:	6HV0202
Violation:	WASTE CONTAINER W/O LABELS
Violation Citation:	Hazardous waste containers &/or tanks are missing labels, accumulation date and/or are improperly labeled. CCR 66262.34(a)(2); 66262.34(a)(3) & 66262.34(f)

MIDWAY JEEP/CHRYSLER (Continued) **S106060321**

Activity: ACTIVE

Permit Number: 103274
Update Date: 11/02/2012
Inspection Date: 02/23/2006
Violation Code: 6HV0208
Violation: STORAGE AREA: NO WEEKLY INSPECTION
Violation Citation: Hazardous waste storage area is not being inspected weekly for deteriorated or leaking containers CCR 66265.174
Activity: ACTIVE

Permit Number: 103274
Update Date: 11/02/2012
Inspection Date: 02/23/2006
Violation Code: 6HV0210
Violation: DID NOT CLEAN SPILL TO FLOOR
Violation Citation: Failure to clean up hazardous waste off of floor surface. 66262.10b
Activity: ACTIVE

Permit Number: 103274
Update Date: 11/02/2012
Inspection Date: 02/23/2006
Violation Code: 6HV0301
Violation: HAZWASTE:UNAUTHORIZED DISPOSAL
Violation Citation: Disposal or causing the disposal of hazardous waste to an unauthorized point (ground, storm drain, sewer system, trash, or air). HSC 25189.5(a) or 25189(d)
Activity: ACTIVE

Permit Number: 103274
Update Date: 11/02/2012
Inspection Date: 02/23/2006
Violation Code: 6HV1605
Violation: NO DAILY TANK INSPECTION/LOG
Violation Citation: Failed to inspect and/or document daily HW tank system inspections. 66265.195 (c)
Activity: ACTIVE

UST:
UST Name: UNDERGROUND TANK 103274 T001
Last Update: 2012-11-02 14:17:38
Permit Number: 103274
Tank Type: UNKNOWN
Additional Id: 1
Capacity Gallons: 6000
UST Contents: REGULAR UNLEADED
Other Content Info: REGULAR UNLEADED
Reg Status: REMOVED
Remove Close Date: 1992-03-09 00:00:00
Year Installed: 1980-01-01 00:00:00
Pipe Type: SINGLE WALL
Delivery System: SUCTION
Monitor Code: 05
UST Monitor Method: SW TANK DW PIPE W/ POS SHUTOFF-ALARM ON LLD W/ SIRS:SIR ANALY MONTHLY, TANK TEST BIENNIALLY, PIPE TEST ANN 0.1 G/HR OR MO 0.2 G/HR

UST Name: UNDERGROUND TANK 103274 T002

MIDWAY JEEP/CHRYSLER (Continued) **S106060321**

Last Update:	2012-11-02 14:17:38
Permit Number:	103274
Tank Type:	SINGLE WALL
Additional Id:	2
Capacity Gallons:	1000
UST Contents:	DIESEL
Other Content Info:	DIESEL
Reg Status:	REMOVED
Remove Close Date:	1992-03-09 00:00:00
Year Installed:	1980-01-01 00:00:00
Pipe Type:	SINGLE WALL
Delivery System:	SUCTION
Monitor Code:	05
UST Monitor Method:	SW TANK DW PIPE W/ POS SHUTOFF-ALARM ON LLD W/ SIRS:SIR ANALY MONTHLY, TANK TEST BIENNIALLY, PIPE TEST ANN 0.1 G/HR OR MO 0.2 G/HR

UST Name:	UNDERGROUND TANK 103274 T003
Last Update:	2012-11-02 14:17:38
Permit Number:	103274
Tank Type:	SINGLE WALL
Additional Id:	003
Capacity Gallons:	1000
UST Contents:	Not reported
Other Content Info:	MOTOR OIL
Reg Status:	REMOVED
Remove Close Date:	1992-03-09 00:00:00
Year Installed:	1978-01-01 00:00:00
Pipe Type:	SINGLE WALL
Delivery System:	SUCTION
Monitor Code:	07
UST Monitor Method:	SW TANK SW PRESSURE PIPE W/RESTRICTIVE LLD W/DAILY RECONCILIATION OR WEEKLY GAUGING: TANK AND PIPE TEST ANNUALLY

UST Name:	UNDERGROUND TANK 103274 T004
Last Update:	2012-11-02 14:17:38
Permit Number:	103274
Tank Type:	SINGLE WALL
Additional Id:	004 WASTE OIL
Capacity Gallons:	550
UST Contents:	Not reported
Other Content Info:	WASTE OIL
Reg Status:	REMOVED
Remove Close Date:	1992-03-09 00:00:00
Year Installed:	1978-01-01 00:00:00
Pipe Type:	Not reported
Delivery System:	Not reported
Monitor Code:	07
UST Monitor Method:	SW TANK SW PRESSURE PIPE W/RESTRICTIVE LLD W/DAILY RECONCILIATION OR WEEKLY GAUGING: TANK AND PIPE TEST ANNUALLY

Permit Number:	103274
Business Type:	6HK31
EPA Id Number:	CAD029140720
APN:	438-060-48-00
Last HMMD Inspection:	06/01/2012
Facility Telephone:	619-224-4151

MIDWAY JEEP/CHRYSLER (Continued) **S106060321**

Permit Status:	OPEN
Permit Expiration:	11/30/2013
Date Last Updated:	11/02/2012
Facility Owner:	JOE GARDON
Facility Address:	P O BOX 81847
Facility City:	SAN DIEGO
Facility State:	CA
Facility Zip:	92138-1847
UST Owner:	TREVELLYAN OLDSMOBILE CO. (A C
Handle Regulated Hazmat:	Y
Own Or Operate UST:	Not reported
Subject To APSA:	Not reported
Generate Haz Waste:	Y
Treat Haz Waste:	Not reported
Generate Medical Waste:	Not reported

IAP:

Permit Number:	103274
Update Date:	11/02/2012
Case Number:	74-86-2
Name:	ACETYLENE GAS
Other Information:	Not reported
Material Waste:	Material
Hazardous Categories 1:	FIRE
Hazardous Categories 2:	Not reported

Permit Number:	103274
Update Date:	11/02/2012
Case Number:	8030-31-7
Name:	LACQUER THINNER
Other Information:	LACQUER THINNER
Material Waste:	Material
Hazardous Categories 1:	ACUTE
Hazardous Categories 2:	Not reported

Permit Number:	103274
Update Date:	11/02/2012
Case Number:	8002-05-9
Name:	OILS, LUBRICATING
Other Information:	5W-30
Material Waste:	Material
Hazardous Categories 1:	CHRONIC
Hazardous Categories 2:	Not reported

Permit Number:	103274
Update Date:	11/02/2012
Case Number:	8002-05-9
Name:	OILS, LUBRICATING*
Other Information:	15W-40
Material Waste:	Material
Hazardous Categories 1:	CHRONIC
Hazardous Categories 2:	Not reported

Permit Number:	103274
Update Date:	11/02/2012
Case Number:	8002-05-9
Name:	OILS, LUBRICATING+
Other Information:	ATF

MIDWAY JEEP/CHRYSLER (Continued) **S106060321**

Material Waste:	Material
Hazardous Categories 1:	CHRONIC
Hazardous Categories 2:	Not reported
Permit Number:	103274
Update Date:	11/02/2012
Case Number:	8002-05-9
Name:	OILS, LUBRICATING=
Other Information:	5W-20
Material Waste:	Material
Hazardous Categories 1:	CHRONIC
Hazardous Categories 2:	Not reported
Permit Number:	103274
Update Date:	11/02/2012
Case Number:	7782-44-7
Name:	OXYGEN; COMPRESSED GAS; CUTTING TORCH
Other Information:	Not reported
Material Waste:	Material
Hazardous Categories 1:	PRESSURE RELEASE
Hazardous Categories 2:	Not reported
Permit Number:	103274
Update Date:	11/02/2012
Case Number:	Not reported
Name:	WASTE 134 AQUEOUS SOL'N W/LESS 10% ORG
Other Information:	ANTIFREEZE
Material Waste:	Waste
Hazardous Categories 1:	Not reported
Hazardous Categories 2:	Not reported
Permit Number:	103274
Update Date:	11/02/2012
Case Number:	Not reported
Name:	WASTE 135 UNSPECIFIED AQUEOUS SOL'N
Other Information:	PARTS WASHER
Material Waste:	Waste
Hazardous Categories 1:	Not reported
Hazardous Categories 2:	Not reported
Permit Number:	103274
Update Date:	11/02/2012
Case Number:	Not reported
Name:	WASTE 181 INORGANIC SOLID WASTE (OTHER)
Other Information:	PAINT BOOTH FILTERS
Material Waste:	Waste
Hazardous Categories 1:	Not reported
Hazardous Categories 2:	Not reported
Permit Number:	103274
Update Date:	11/02/2012
Case Number:	Not reported
Name:	WASTE 221 WASTE OIL & MIXED OIL
Other Information:	WASTE MOTOR OIL
Material Waste:	Waste
Hazardous Categories 1:	Not reported
Hazardous Categories 2:	Not reported

MIDWAY JEEP/CHRYSLER (Continued) **S106060321**

Permit Number: 103274
Update Date: 11/02/2012
Case Number: Not reported
Name: WASTE 343 UNSPEC ORGANIC LIQUID MIXTURE
Other Information: CONTAMINATED GASOLINE
Material Waste: Waste
Hazardous Categories 1: Not reported
Hazardous Categories 2: Not reported

Permit Number: 103274
Update Date: 11/02/2012
Case Number: Not reported
Name: WASTE 444 USED BATTERIES
Other Information: USED LEAD ACID BATTERIES, SD BATTERY
Material Waste: Waste
Hazardous Categories 1: Not reported
Hazardous Categories 2: Not reported

Permit Number: 103274
Update Date: 11/02/2012
Case Number: Not reported
Name: WASTE 461 PAINT SLUDGE
Other Information: PAINT WASTE
Material Waste: Waste
Hazardous Categories 1: Not reported
Hazardous Categories 2: Not reported

Permit Number: 103274
Update Date: 11/02/2012
Case Number: Not reported
Name: WASTE 888 USED OIL FILTERS
Other Information: DRAINED USED OIL FILTER
Material Waste: Waste
Hazardous Categories 1: Not reported
Hazardous Categories 2: Not reported

VAP:
Permit Number: 103274
Update Date: 11/02/2012
Inspection Date: 04/22/2004
Violation Code: 6HV0207
Violation: FIRE/EXPLOSION/RELEASE NOT MINIMIZED
Violation Citation: Facility not maintained &/operated to minimize possibility of fire, explosion or release. CCR 66265.31
Activity: ACTIVE

Permit Number: 103274
Update Date: 11/02/2012
Inspection Date: 04/22/2004
Violation Code: 6HV1601
Violation: HAZWASTE TANKS W/O P.E. ASSESSMENT
Violation Citation: Failed to obtain a P.E. assessment for hazardous waste tank system. 66265.191(a) or 66265.192(a)
Activity: ACTIVE

Permit Number: 103274
Update Date: 11/02/2012

MIDWAY JEEP/CHRYSLER (Continued) **S106060321**

Inspection Date: 03/09/2012
Violation Code: 6HV0414
Violation: DID NOT TRAIN EMPLOYEES ANNUALLY
Violation Citation: Failed to train employees annually. 66265.16(c)
Activity: ACTIVE

Permit Number: 103274
Update Date: 11/02/2012
Inspection Date: 03/09/2012
Violation Code: 6HV1604
Violation: 2ND. CONTAINMENT NOT KEPT EMPTY
Violation Citation: Secondary containment not kept empty. 66265.196(b)(c), 66265.194(c)
Activity: ACTIVE

Permit Number: 103274
Update Date: 11/02/2012
Inspection Date: 03/09/2012
Violation Code: 6HV1605
Violation: NO DAILY TANK INSPECTION/LOG
Violation Citation: Failed to inspect and/or document daily HW tank system inspections. 66265.195 (c)
Activity: ACTIVE

Permit Number: 103274
Update Date: 11/02/2012
Inspection Date: 03/09/2012
Violation Code: 6HV1012
Violation: SPCC PLAN NOT PREPARED
Violation Citation: Spill Prevention Countermeasures & Control Plan not prepared as required. 25270.5 (c)
Activity: ACTIVE

Permit Number: 103274
Update Date: 11/02/2012
Inspection Date: 03/09/2012
Violation Code: 6HV1017
Violation: HMBP NOT CERTIFIED ANNUALLY
Violation Citation: Business Plan not certified annually. 25505(d) & (e)(2)
Activity: ACTIVE

Permit Number: 103274
Update Date: 11/02/2012
Inspection Date: 09/09/2009
Violation Code: 6HV0406
Violation: CONT PLAN NOT PREPARED/ONSITE
Violation Citation: Owner/Operator has not prepared an Emergency Contingency Plan, or maintained a copy on site, or submitted a copy to the HMMD. CCR 66265.51(a), 66265.53(a)&(b)
Activity: ACTIVE

Permit Number: 103274
Update Date: 11/02/2012
Inspection Date: 09/09/2009
Violation Code: 6HV1601
Violation: HAZWASTE TANKS W/O P.E. ASSESSMENT
Violation Citation: Failed to obtain a P.E. assessment for hazardous waste tank system. 66265.191(a) or 66265.192(a)

MIDWAY JEEP/CHRYSLER (Continued) **S106060321**

Activity:	ACTIVE
Permit Number:	103274
Update Date:	11/02/2012
Inspection Date:	09/09/2009
Violation Code:	6HV1605
Violation:	NO DAILY TANK INSPECTION/LOG
Violation Citation:	Failed to inspect and/or document daily HW tank system inspections. 66265.195 (c)
Activity:	ACTIVE
Permit Number:	103274
Update Date:	11/02/2012
Inspection Date:	09/09/2009
Violation Code:	6HV1012
Violation:	SPCC PLAN NOT PREPARED
Violation Citation:	Spill Prevention Countermeasures & Control Plan not prepared as required. 25270.5 (c)
Activity:	ACTIVE
Permit Number:	103274
Update Date:	11/02/2012
Inspection Date:	08/28/2007
Violation Code:	6HV0227
Violation:	HAZWASTE TANK/CONTAINER W/O LABEL/DATE
Violation Citation:	Failed to properly label/date hazardous waste container &/or tank. 66262.34(f)
Activity:	ACTIVE
Permit Number:	103274
Update Date:	11/02/2012
Inspection Date:	08/28/2007
Violation Code:	6HV1601
Violation:	HAZWASTE TANKS W/O P.E. ASSESSMENT
Violation Citation:	Failed to obtain a P.E. assessment for hazardous waste tank system. 66265.191(a) or 66265.192(a)
Activity:	ACTIVE
Permit Number:	103274
Update Date:	11/02/2012
Inspection Date:	02/23/2006
Violation Code:	6HV0133
Violation:	MANIFEST COPY NOT SENT TO DTSC
Violation Citation:	Generator of hazardous waste has not sent the appropriate copy of the manifest to DTSC/Cal-EPA. CCR 66262.23(a)(4)
Activity:	ACTIVE
Permit Number:	103274
Update Date:	11/02/2012
Inspection Date:	02/23/2006
Violation Code:	6HV0201
Violation:	WASTE CONTAINER NOT CLOSED
Violation Citation:	Hazardous waste containers are not kept closed while in storage. CCR 66265.173(a)
Activity:	ACTIVE
Permit Number:	103274

MIDWAY JEEP/CHRYSLER (Continued) **S106060321**

Update Date:	11/02/2012
Inspection Date:	02/23/2006
Violation Code:	6HV0202
Violation:	WASTE CONTAINER W/O LABELS
Violation Citation:	Hazardous waste containers &/or tanks are missing labels, accumulation date and/or are improperly labeled. CCR 66262.34(a)(2); 66262.34(a)(3) & 66262.34(f)
Activity:	ACTIVE
Permit Number:	103274
Update Date:	11/02/2012
Inspection Date:	02/23/2006
Violation Code:	6HV0208
Violation:	STORAGE AREA: NO WEEKLY INSPECTION
Violation Citation:	Hazardous waste storage area is not being inspected weekly for deteriorated or leaking containers CCR 66265.174
Activity:	ACTIVE
Permit Number:	103274
Update Date:	11/02/2012
Inspection Date:	02/23/2006
Violation Code:	6HV0210
Violation:	DID NOT CLEAN SPILL TO FLOOR
Violation Citation:	Failure to clean up hazardous waste off of floor surface. 66262.10b
Activity:	ACTIVE
Permit Number:	103274
Update Date:	11/02/2012
Inspection Date:	02/23/2006
Violation Code:	6HV0301
Violation:	HAZWASTE:UNAUTHORIZED DISPOSAL
Violation Citation:	Disposal or causing the disposal of hazardous waste to an unauthorized point (ground, storm drain, sewer system, trash, or air). HSC 25189.5(a) or 25189(d)
Activity:	ACTIVE
Permit Number:	103274
Update Date:	11/02/2012
Inspection Date:	02/23/2006
Violation Code:	6HV1605
Violation:	NO DAILY TANK INSPECTION/LOG
Violation Citation:	Failed to inspect and/or document daily HW tank system inspections. 66265.195 (c)
Activity:	ACTIVE

UST:

UST Name:	UNDERGROUND TANK 103274 T001
Last Update:	2012-11-02 14:17:38
Permit Number:	103274
Tank Type:	UNKNOWN
Additional Id:	1
Capacity Gallons:	6000
UST Contents:	REGULAR UNLEADED
Other Content Info:	REGULAR UNLEADED
Reg Status:	REMOVED
Remove Close Date:	1992-03-09 00:00:00
Year Installed:	1980-01-01 00:00:00

MIDWAY JEEP/CHRYSLER (Continued) **S106060321**

Pipe Type:	SINGLE WALL
Delivery System:	SUCTION
Monitor Code:	05
UST Monitor Method:	SW TANK DW PIPE W/ POS SHUTOFF-ALARM ON LLD W/ SIRS:SIR ANALY MONTHLY, TANK TEST BIENNIALLY, PIPE TEST ANN 0.1 G/HR OR MO 0.2 G/HR
UST Name:	UNDERGROUND TANK 103274 T002
Last Update:	2012-11-02 14:17:38
Permit Number:	103274
Tank Type:	SINGLE WALL
Additional Id:	2
Capacity Gallons:	1000
UST Contents:	DIESEL
Other Content Info:	DIESEL
Reg Status:	REMOVED
Remove Close Date:	1992-03-09 00:00:00
Year Installed:	1980-01-01 00:00:00
Pipe Type:	SINGLE WALL
Delivery System:	SUCTION
Monitor Code:	05
UST Monitor Method:	SW TANK DW PIPE W/ POS SHUTOFF-ALARM ON LLD W/ SIRS:SIR ANALY MONTHLY, TANK TEST BIENNIALLY, PIPE TEST ANN 0.1 G/HR OR MO 0.2 G/HR
UST Name:	UNDERGROUND TANK 103274 T003
Last Update:	2012-11-02 14:17:38
Permit Number:	103274
Tank Type:	SINGLE WALL
Additional Id:	003
Capacity Gallons:	1000
UST Contents:	Not reported
Other Content Info:	MOTOR OIL
Reg Status:	REMOVED
Remove Close Date:	1992-03-09 00:00:00
Year Installed:	1978-01-01 00:00:00
Pipe Type:	SINGLE WALL
Delivery System:	SUCTION
Monitor Code:	07
UST Monitor Method:	SW TANK SW PRESSURE PIPE W/RESTRICTIVE LLD W/DAILY RECONCILIATION OR WEEKLY GAUGING: TANK AND PIPE TEST ANNUALLY
UST Name:	UNDERGROUND TANK 103274 T004
Last Update:	2012-11-02 14:17:38
Permit Number:	103274
Tank Type:	SINGLE WALL
Additional Id:	004 WASTE OIL
Capacity Gallons:	550
UST Contents:	Not reported
Other Content Info:	WASTE OIL
Reg Status:	REMOVED
Remove Close Date:	1992-03-09 00:00:00
Year Installed:	1978-01-01 00:00:00
Pipe Type:	Not reported
Delivery System:	Not reported
Monitor Code:	07
UST Monitor Method:	SW TANK SW PRESSURE PIPE W/RESTRICTIVE LLD W/DAILY RECONCILIATION OR WEEKLY GAUGING: TANK AND PIPE TEST ANNUALLY

C20
SE
1/8-1/4
0.131 mi.
694 ft.

TREVELLYAN OLDSMOBILE CO
777 CAMINO DEL RIO SOUTH
SAN DIEGO, CA 92108

Site 4 of 4 in cluster C

HIST UST
HIST CORTESE

S104745646
N/A

Relative:
Higher

Actual:
41 ft.

HIST UST:

File Number:	0002F445
URL:	http://geotracker.waterboards.ca.gov/ustpdfs/pdf/0002F445.pdf
Region:	Not reported
Facility ID:	Not reported
Facility Type:	Not reported
Other Type:	Not reported
Contact Name:	Not reported
Telephone:	Not reported
Owner Name:	Not reported
Owner Address:	Not reported
Owner City,St,Zip:	Not reported
Total Tanks:	Not reported
Tank Num:	Not reported
Container Num:	Not reported
Year Installed:	Not reported
Tank Capacity:	Not reported
Tank Used for:	Not reported
Type of Fuel:	Not reported
Container Construction Thickness:	Not reported
Leak Detection:	Not reported

Click here for Geo Tracker PDF:

HIST CORTESE:

Region:	CORTESE
Facility County Code:	37
Reg By:	LTNKA
Reg Id:	9UT2297

D21
ESE
1/8-1/4
0.222 mi.
1171 ft.

ATLANTIC RICHFIELD
915 CAMINO DEL RIO
SAN DEIGO, CA

Site 1 of 4 in cluster D

HIST CORTESE

S104746110
N/A

Relative:
Higher

Actual:
53 ft.

HIST CORTESE:

Region:	CORTESE
Facility County Code:	37
Reg By:	LTNKA
Reg Id:	9UT1098

D22 **ARCO FACILITY #3037** **San Diego Co. HMMD** **U001572843**
ESE **915 CAMINO DEL RIO** **HIST UST** **N/A**
1/8-1/4 **SAN DIEGO, CA 92108**
0.222 mi.
1171 ft. **Site 2 of 4 in cluster D**

Relative:
Higher

Actual:
53 ft.

HMMD SAN DIEGO:

Permit Number:	105125
Business Type:	6HK28
EPA Id Number:	CAL000225453
APN:	438-060-20-00
Last HMMD Inspection:	02/15/2012
Facility Telephone:	619-291-1945
Permit Status:	OPEN
Permit Expiration:	01/31/2013
Date Last Updated:	11/02/2012
Facility Owner:	BP WEST COAST PRODUCTS LLC
Facility Address:	P O BOX 6038
Facility City:	ARTESIA
Facility State:	CA
Facility Zip:	90702-
UST Owner:	BP WEST COAST PRODUCTS LLC
Handle Regulated Hazmat:	Y
Own Or Operate UST:	Y
Subject To APSA:	Not reported
Generate Haz Waste:	Y
Treat Haz Waste:	Not reported
Generate Medical Waste:	Not reported

IAP:

Permit Number:	105125
Update Date:	11/02/2012
Case Number:	Not reported
Name:	PREMIUM UNLEADED
Other Information:	UNDERGROUND TANK 105125 T008 PREMIUM UNLEADED
Material Waste:	Material
Hazardous Categories 1:	FIRE
Hazardous Categories 2:	Not reported

Permit Number:	105125
Update Date:	11/02/2012
Case Number:	Not reported
Name:	REGULAR UNLEADED
Other Information:	UNDERGROUND TANK 105125 T006
Material Waste:	Material
Hazardous Categories 1:	FIRE
Hazardous Categories 2:	Not reported

Permit Number:	105125
Update Date:	11/02/2012
Case Number:	Not reported
Name:	REGULAR UNLEADED
Other Information:	UNDERGROUND TANK 105125 T007
Material Waste:	Material
Hazardous Categories 1:	FIRE
Hazardous Categories 2:	Not reported

Permit Number:	105125
Update Date:	11/02/2012
Case Number:	Not reported

ARCO FACILITY #3037 (Continued) **U001572843**

Name: WASTE 134 AQUEOUS SOL'N W/LESS 10% ORG
Other Information: WATER & FUEL
Material Waste: Waste
Hazardous Categories 1: Not reported
Hazardous Categories 2: Not reported

Permit Number: 105125
Update Date: 11/02/2012
Case Number: Not reported
Name: WASTE 352 ORGANIC SOLIDS (OTHER)
Other Information: DISPENSER FILTERS & USED ABSORBENT
Material Waste: Waste
Hazardous Categories 1: Not reported
Hazardous Categories 2: Not reported

VAP:
Permit Number: 105125
Update Date: 11/02/2012
Inspection Date: 03/19/2004
Violation Code: 6HV0202
Violation: WASTE CONTAINER W/O LABELS
Violation Citation: Hazardous waste containers &/or tanks are missing labels, accumulation date and/or are improperly labeled. CCR 66262.34(a)(2); 66262.34(a)(3) & 66262.34(f)
Activity: ACTIVE

UST:
UST Name: UNDERGROUND TANK 105125 T001
Last Update: 2012-11-02 14:17:38
Permit Number: 105125
Tank Type: SINGLE WALL
Additional Id: 0000000001
Capacity Gallons: 6000
UST Contents: REGULAR UNLEADED
Other Content Info: REGULAR UNLEADED
Reg Status: REMOVED
Remove Close Date: Not reported
Year Installed: 1969-01-01 00:00:00
Pipe Type: Not reported
Delivery System: Not reported
Monitor Code: 05
UST Monitor Method: SW TANK DW PIPE W/ POS SHUTOFF-ALARM ON LLD W/ SIRS:SIR ANALY MONTHLY, TANK TEST BIENNIALLY, PIPE TEST ANN 0.1 G/HR OR MO 0.2 G/HR

UST Name: UNDERGROUND TANK 105125 T002
Last Update: 2012-11-02 14:17:38
Permit Number: 105125
Tank Type: SINGLE WALL
Additional Id: 0000000002
Capacity Gallons: 6000
UST Contents: REGULAR UNLEADED
Other Content Info: REGULAR UNLEADED
Reg Status: REMOVED
Remove Close Date: Not reported
Year Installed: 1969-01-01 00:00:00
Pipe Type: Not reported

ARCO FACILITY #3037 (Continued) **U001572843**

Delivery System:	Not reported
Monitor Code:	05
UST Monitor Method:	SW TANK DW PIPE W/ POS SHUTOFF-ALARM ON LLD W/ SIRS:SIR ANALY MONTHLY, TANK TEST BIENNIALLY, PIPE TEST ANN 0.1 G/HR OR MO 0.2 G/HR
UST Name:	UNDERGROUND TANK 105125 T003
Last Update:	2012-11-02 14:17:38
Permit Number:	105125
Tank Type:	SINGLE WALL
Additional Id:	0000000003
Capacity Gallons:	6000
UST Contents:	LEADED
Other Content Info:	LEADED
Reg Status:	REMOVED
Remove Close Date:	Not reported
Year Installed:	1969-01-01 00:00:00
Pipe Type:	Not reported
Delivery System:	Not reported
Monitor Code:	05
UST Monitor Method:	SW TANK DW PIPE W/ POS SHUTOFF-ALARM ON LLD W/ SIRS:SIR ANALY MONTHLY, TANK TEST BIENNIALLY, PIPE TEST ANN 0.1 G/HR OR MO 0.2 G/HR
UST Name:	UNDERGROUND TANK 105125 T004
Last Update:	2012-11-02 14:17:38
Permit Number:	105125
Tank Type:	SINGLE WALL
Additional Id:	0000000004
Capacity Gallons:	6000
UST Contents:	AVIATION FUEL
Other Content Info:	AVIATION FUEL
Reg Status:	REMOVED
Remove Close Date:	Not reported
Year Installed:	1973-01-01 00:00:00
Pipe Type:	Not reported
Delivery System:	PRESSURE
Monitor Code:	05
UST Monitor Method:	SW TANK DW PIPE W/ POS SHUTOFF-ALARM ON LLD W/ SIRS:SIR ANALY MONTHLY, TANK TEST BIENNIALLY, PIPE TEST ANN 0.1 G/HR OR MO 0.2 G/HR
UST Name:	UNDERGROUND TANK 105125 T005
Last Update:	2012-11-02 14:17:38
Permit Number:	105125
Tank Type:	SINGLE WALL
Additional Id:	VERIFY AT
Capacity Gallons:	550
UST Contents:	Not reported
Other Content Info:	WASTE OIL
Reg Status:	REMOVED
Remove Close Date:	Not reported
Year Installed:	1969-01-01 00:00:00
Pipe Type:	Not reported
Delivery System:	GRAVITY
Monitor Code:	10
UST Monitor Method:	SW TANK DW PRESSURE PIPE W/POS SHUTOFF LLD W/DAILY RECONCILE OR WEEKLY GAUGE: TNK TEST ANN, PIPE TEST ANN 0.1 GAL/HR OR MO 0.2 GAL/HR
UST Name:	UNDERGROUND TANK 105125 T006

ARCO FACILITY #3037 (Continued) **U001572843**

Last Update:	2012-11-02 14:17:38
Permit Number:	105125
Tank Type:	DOUBLE WALL
Additional Id:	00006 RT1968/RT3327, RT4766, RT5680
Capacity Gallons:	12000
UST Contents:	REGULAR UNLEADED
Other Content Info:	REGULAR UNLEADED
Reg Status:	ACTIVE
Remove Close Date:	Not reported
Year Installed:	1989-01-01 00:00:00
Pipe Type:	DOUBLE WALL
Delivery System:	PRESSURE
Monitor Code:	31A
UST Monitor Method:	DW TANK, DW PRESSURIZED PIPE W/ DRY TANK ANNULAR; POSITIVE SHUT-OFF & FAILSAFE, 3.0LLD; UDC W/ POSITIVE SHUT-OFF

UST Name:	UNDERGROUND TANK 105125 T007
Last Update:	2012-11-02 14:17:38
Permit Number:	105125
Tank Type:	DOUBLE WALL
Additional Id:	00007 RT1968/RT3327, RT4766, RT5051, RT5680
Capacity Gallons:	12000
UST Contents:	REGULAR UNLEADED
Other Content Info:	REGULAR UNLEADED
Reg Status:	ACTIVE
Remove Close Date:	Not reported
Year Installed:	1989-01-01 00:00:00
Pipe Type:	DOUBLE WALL
Delivery System:	PRESSURE
Monitor Code:	31A
UST Monitor Method:	DW TANK, DW PRESSURIZED PIPE W/ DRY TANK ANNULAR; POSITIVE SHUT-OFF & FAILSAFE, 3.0LLD; UDC W/ POSITIVE SHUT-OFF

UST Name:	UNDERGROUND TANK 105125 T008
Last Update:	2012-11-02 14:17:38
Permit Number:	105125
Tank Type:	DOUBLE WALL
Additional Id:	00008 RT1968/RT3327, RT4766, RT5680
Capacity Gallons:	12000
UST Contents:	PREMIUM UNLEADED
Other Content Info:	PREMIUM UNLEADED
Reg Status:	ACTIVE
Remove Close Date:	Not reported
Year Installed:	1989-01-01 00:00:00
Pipe Type:	DOUBLE WALL
Delivery System:	PRESSURE
Monitor Code:	31A
UST Monitor Method:	DW TANK, DW PRESSURIZED PIPE W/ DRY TANK ANNULAR; POSITIVE SHUT-OFF & FAILSAFE, 3.0LLD; UDC W/ POSITIVE SHUT-OFF

Permit Number:	105125
Business Type:	6HK28
EPA Id Number:	CAL000225453
APN:	438-060-20-00
Last HMMD Inspection:	02/15/2012
Facility Telephone:	619-291-1945

ARCO FACILITY #3037 (Continued) **U001572843**

Permit Status:	OPEN
Permit Expiration:	01/31/2013
Date Last Updated:	11/02/2012
Facility Owner:	BP WEST COAST PRODUCTS LLC
Facility Address:	P O BOX 6038
Facility City:	ARTESIA
Facility State:	CA
Facility Zip:	90702-
UST Owner:	BP WEST COAST PRODUCTS LLC
Handle Regulated Hazmat:	Y
Own Or Operate UST:	Y
Subject To APSA:	Not reported
Generate Haz Waste:	Y
Treat Haz Waste:	Not reported
Generate Medical Waste:	Not reported

IAP:

Permit Number:	105125
Update Date:	11/02/2012
Case Number:	Not reported
Name:	PREMIUM UNLEADED
Other Information:	UNDERGROUND TANK 105125 T008 PREMIUM UNLEADED
Material Waste:	Material
Hazardous Categories 1:	FIRE
Hazardous Categories 2:	Not reported

Permit Number:	105125
Update Date:	11/02/2012
Case Number:	Not reported
Name:	REGULAR UNLEADED
Other Information:	UNDERGROUND TANK 105125 T006
Material Waste:	Material
Hazardous Categories 1:	FIRE
Hazardous Categories 2:	Not reported

Permit Number:	105125
Update Date:	11/02/2012
Case Number:	Not reported
Name:	REGULAR UNLEADED
Other Information:	UNDERGROUND TANK 105125 T007
Material Waste:	Material
Hazardous Categories 1:	FIRE
Hazardous Categories 2:	Not reported

Permit Number:	105125
Update Date:	11/02/2012
Case Number:	Not reported
Name:	WASTE 134 AQUEOUS SOL'N W/LESS 10% ORG
Other Information:	WATER & FUEL
Material Waste:	Waste
Hazardous Categories 1:	Not reported
Hazardous Categories 2:	Not reported

Permit Number:	105125
Update Date:	11/02/2012
Case Number:	Not reported
Name:	WASTE 352 ORGANIC SOLIDS (OTHER)
Other Information:	DISPENSER FILTERS & USED ABSORBENT

ARCO FACILITY #3037 (Continued) **U001572843**

Material Waste: Waste
Hazardous Categories 1: Not reported
Hazardous Categories 2: Not reported

VAP:
Permit Number: 105125
Update Date: 11/02/2012
Inspection Date: 03/19/2004
Violation Code: 6HV0202
Violation: WASTE CONTAINER W/O LABELS
Violation Citation: Hazardous waste containers &/or tanks are missing labels, accumulation date and/or are improperly labeled. CCR 66262.34(a)(2); 66262.34(a)(3) & 66262.34(f)
Activity: ACTIVE

UST:
UST Name: UNDERGROUND TANK 105125 T001
Last Update: 2012-11-02 14:17:38
Permit Number: 105125
Tank Type: SINGLE WALL
Additional Id: 0000000001
Capacity Gallons: 6000
UST Contents: REGULAR UNLEADED
Other Content Info: REGULAR UNLEADED
Reg Status: REMOVED
Remove Close Date: Not reported
Year Installed: 1969-01-01 00:00:00
Pipe Type: Not reported
Delivery System: Not reported
Monitor Code: 05
UST Monitor Method: SW TANK DW PIPE W/ POS SHUTOFF-ALARM ON LLD W/ SIRS:SIR ANALY MONTHLY, TANK TEST BIENNIALLY, PIPE TEST ANN 0.1 G/HR OR MO 0.2 G/HR

UST Name: UNDERGROUND TANK 105125 T002
Last Update: 2012-11-02 14:17:38
Permit Number: 105125
Tank Type: SINGLE WALL
Additional Id: 0000000002
Capacity Gallons: 6000
UST Contents: REGULAR UNLEADED
Other Content Info: REGULAR UNLEADED
Reg Status: REMOVED
Remove Close Date: Not reported
Year Installed: 1969-01-01 00:00:00
Pipe Type: Not reported
Delivery System: Not reported
Monitor Code: 05
UST Monitor Method: SW TANK DW PIPE W/ POS SHUTOFF-ALARM ON LLD W/ SIRS:SIR ANALY MONTHLY, TANK TEST BIENNIALLY, PIPE TEST ANN 0.1 G/HR OR MO 0.2 G/HR

UST Name: UNDERGROUND TANK 105125 T003
Last Update: 2012-11-02 14:17:38
Permit Number: 105125
Tank Type: SINGLE WALL
Additional Id: 0000000003
Capacity Gallons: 6000

ARCO FACILITY #3037 (Continued) **U001572843**

UST Contents:	LEADED
Other Content Info:	LEADED
Reg Status:	REMOVED
Remove Close Date:	Not reported
Year Installed:	1969-01-01 00:00:00
Pipe Type:	Not reported
Delivery System:	Not reported
Monitor Code:	05
UST Monitor Method:	SW TANK DW PIPE W/ POS SHUTOFF-ALARM ON LLD W/ SIRS:SIR ANALY MONTHLY, TANK TEST BIENNIALLY, PIPE TEST ANN 0.1 G/HR OR MO 0.2 G/HR
UST Name:	UNDERGROUND TANK 105125 T004
Last Update:	2012-11-02 14:17:38
Permit Number:	105125
Tank Type:	SINGLE WALL
Additional Id:	0000000004
Capacity Gallons:	6000
UST Contents:	AVIATION FUEL
Other Content Info:	AVIATION FUEL
Reg Status:	REMOVED
Remove Close Date:	Not reported
Year Installed:	1973-01-01 00:00:00
Pipe Type:	Not reported
Delivery System:	PRESSURE
Monitor Code:	05
UST Monitor Method:	SW TANK DW PIPE W/ POS SHUTOFF-ALARM ON LLD W/ SIRS:SIR ANALY MONTHLY, TANK TEST BIENNIALLY, PIPE TEST ANN 0.1 G/HR OR MO 0.2 G/HR
UST Name:	UNDERGROUND TANK 105125 T005
Last Update:	2012-11-02 14:17:38
Permit Number:	105125
Tank Type:	SINGLE WALL
Additional Id:	VERIFY AT
Capacity Gallons:	550
UST Contents:	Not reported
Other Content Info:	WASTE OIL
Reg Status:	REMOVED
Remove Close Date:	Not reported
Year Installed:	1969-01-01 00:00:00
Pipe Type:	Not reported
Delivery System:	GRAVITY
Monitor Code:	10
UST Monitor Method:	SW TANK DW PRESSURE PIPE W/POS SHUTOFF LLD W/DAILY RECONCILE OR WEEKLY GAUGE: TNK TEST ANN, PIPE TEST ANN 0.1 GAL/HR OR MO 0.2 GAL/HR
UST Name:	UNDERGROUND TANK 105125 T006
Last Update:	2012-11-02 14:17:38
Permit Number:	105125
Tank Type:	DOUBLE WALL
Additional Id:	00006 RT1968/RT3327, RT4766, RT5680
Capacity Gallons:	12000
UST Contents:	REGULAR UNLEADED
Other Content Info:	REGULAR UNLEADED
Reg Status:	ACTIVE
Remove Close Date:	Not reported
Year Installed:	1989-01-01 00:00:00
Pipe Type:	DOUBLE WALL

ARCO FACILITY #3037 (Continued) **U001572843**

Delivery System:	PRESSURE
Monitor Code:	31A
UST Monitor Method:	DW TANK, DW PRESSURIZED PIPE W/ DRY TANK ANNULAR; POSITIVE SHUT-OFF & FAILSAFE, 3.0LLD; UDC W/ POSITIVE SHUT-OFF
UST Name:	UNDERGROUND TANK 105125 T007
Last Update:	2012-11-02 14:17:38
Permit Number:	105125
Tank Type:	DOUBLE WALL
Additional Id:	00007 RT1968/RT3327, RT4766, RT5051, RT5680
Capacity Gallons:	12000
UST Contents:	REGULAR UNLEADED
Other Content Info:	REGULAR UNLEADED
Reg Status:	ACTIVE
Remove Close Date:	Not reported
Year Installed:	1989-01-01 00:00:00
Pipe Type:	DOUBLE WALL
Delivery System:	PRESSURE
Monitor Code:	31A
UST Monitor Method:	DW TANK, DW PRESSURIZED PIPE W/ DRY TANK ANNULAR; POSITIVE SHUT-OFF & FAILSAFE, 3.0LLD; UDC W/ POSITIVE SHUT-OFF
UST Name:	UNDERGROUND TANK 105125 T008
Last Update:	2012-11-02 14:17:38
Permit Number:	105125
Tank Type:	DOUBLE WALL
Additional Id:	00008 RT1968/RT3327, RT4766, RT5680
Capacity Gallons:	12000
UST Contents:	PREMIUM UNLEADED
Other Content Info:	PREMIUM UNLEADED
Reg Status:	ACTIVE
Remove Close Date:	Not reported
Year Installed:	1989-01-01 00:00:00
Pipe Type:	DOUBLE WALL
Delivery System:	PRESSURE
Monitor Code:	31A
UST Monitor Method:	DW TANK, DW PRESSURIZED PIPE W/ DRY TANK ANNULAR; POSITIVE SHUT-OFF & FAILSAFE, 3.0LLD; UDC W/ POSITIVE SHUT-OFF

Permit Number:	105125
Business Type:	6HK28
EPA Id Number:	CAL000225453
APN:	438-060-20-00
Last HMMD Inspection:	02/15/2012
Facility Telephone:	619-291-1945
Permit Status:	OPEN
Permit Expiration:	01/31/2013
Date Last Updated:	11/02/2012
Facility Owner:	BP WEST COAST PRODUCTS LLC
Facility Address:	P O BOX 6038
Facility City:	ARTESIA
Facility State:	CA
Facility Zip:	90702-
UST Owner:	BP WEST COAST PRODUCTS LLC
Handle Regulated Hazmat:	Y
Own Or Operate UST:	Y

ARCO FACILITY #3037 (Continued) **U001572843**

Subject To APSA: Not reported
Generate Haz Waste: Y
Treat Haz Waste: Not reported
Generate Medical Waste: Not reported

IAP:
Permit Number: 105125
Update Date: 11/02/2012
Case Number: Not reported
Name: PREMIUM UNLEADED
Other Information: UNDERGROUND TANK 105125 T008 PREMIUM UNLEADED
Material Waste: Material
Hazardous Categories 1: FIRE
Hazardous Categories 2: Not reported

Permit Number: 105125
Update Date: 11/02/2012
Case Number: Not reported
Name: REGULAR UNLEADED
Other Information: UNDERGROUND TANK 105125 T006
Material Waste: Material
Hazardous Categories 1: FIRE
Hazardous Categories 2: Not reported

Permit Number: 105125
Update Date: 11/02/2012
Case Number: Not reported
Name: REGULAR UNLEADED
Other Information: UNDERGROUND TANK 105125 T007
Material Waste: Material
Hazardous Categories 1: FIRE
Hazardous Categories 2: Not reported

Permit Number: 105125
Update Date: 11/02/2012
Case Number: Not reported
Name: WASTE 134 AQUEOUS SOL'N W/LESS 10% ORG
Other Information: WATER & FUEL
Material Waste: Waste
Hazardous Categories 1: Not reported
Hazardous Categories 2: Not reported

Permit Number: 105125
Update Date: 11/02/2012
Case Number: Not reported
Name: WASTE 352 ORGANIC SOLIDS (OTHER)
Other Information: DISPENSER FILTERS & USED ABSORBENT
Material Waste: Waste
Hazardous Categories 1: Not reported
Hazardous Categories 2: Not reported

VAP:
Permit Number: 105125
Update Date: 11/02/2012
Inspection Date: 03/19/2004
Violation Code: 6HV0202
Violation: WASTE CONTAINER W/O LABELS

ARCO FACILITY #3037 (Continued) **U001572843**

Violation Citation: Hazardous waste containers &/or tanks are missing labels, accumulation date and/or are improperly labeled. CCR 66262.34(a)(2); 66262.34(a)(3) & 66262.34(f)
Activity: ACTIVE

UST:
UST Name: UNDERGROUND TANK 105125 T001
Last Update: 2012-11-02 14:17:38
Permit Number: 105125
Tank Type: SINGLE WALL
Additional Id: 0000000001
Capacity Gallons: 6000
UST Contents: REGULAR UNLEADED
Other Content Info: REGULAR UNLEADED
Reg Status: REMOVED
Remove Close Date: Not reported
Year Installed: 1969-01-01 00:00:00
Pipe Type: Not reported
Delivery System: Not reported
Monitor Code: 05
UST Monitor Method: SW TANK DW PIPE W/ POS SHUTOFF-ALARM ON LLD W/ SIRS:SIR ANALY MONTHLY, TANK TEST BIENNIALLY, PIPE TEST ANN 0.1 G/HR OR MO 0.2 G/HR

UST Name: UNDERGROUND TANK 105125 T002
Last Update: 2012-11-02 14:17:38
Permit Number: 105125
Tank Type: SINGLE WALL
Additional Id: 0000000002
Capacity Gallons: 6000
UST Contents: REGULAR UNLEADED
Other Content Info: REGULAR UNLEADED
Reg Status: REMOVED
Remove Close Date: Not reported
Year Installed: 1969-01-01 00:00:00
Pipe Type: Not reported
Delivery System: Not reported
Monitor Code: 05
UST Monitor Method: SW TANK DW PIPE W/ POS SHUTOFF-ALARM ON LLD W/ SIRS:SIR ANALY MONTHLY, TANK TEST BIENNIALLY, PIPE TEST ANN 0.1 G/HR OR MO 0.2 G/HR

UST Name: UNDERGROUND TANK 105125 T003
Last Update: 2012-11-02 14:17:38
Permit Number: 105125
Tank Type: SINGLE WALL
Additional Id: 0000000003
Capacity Gallons: 6000
UST Contents: LEADED
Other Content Info: LEADED
Reg Status: REMOVED
Remove Close Date: Not reported
Year Installed: 1969-01-01 00:00:00
Pipe Type: Not reported
Delivery System: Not reported
Monitor Code: 05
UST Monitor Method: SW TANK DW PIPE W/ POS SHUTOFF-ALARM ON LLD W/ SIRS:SIR ANALY MONTHLY, TANK TEST BIENNIALLY, PIPE TEST ANN 0.1 G/HR OR MO 0.2 G/HR

ARCO FACILITY #3037 (Continued) **U001572843**

UST Name:	UNDERGROUND TANK 105125 T004
Last Update:	2012-11-02 14:17:38
Permit Number:	105125
Tank Type:	SINGLE WALL
Additional Id:	0000000004
Capacity Gallons:	6000
UST Contents:	AVIATION FUEL
Other Content Info:	AVIATION FUEL
Reg Status:	REMOVED
Remove Close Date:	Not reported
Year Installed:	1973-01-01 00:00:00
Pipe Type:	Not reported
Delivery System:	PRESSURE
Monitor Code:	05
UST Monitor Method:	SW TANK DW PIPE W/ POS SHUTOFF-ALARM ON LLD W/ SIRS:SIR ANALY MONTHLY, TANK TEST BIENNIALLY, PIPE TEST ANN 0.1 G/HR OR MO 0.2 G/HR

UST Name:	UNDERGROUND TANK 105125 T005
Last Update:	2012-11-02 14:17:38
Permit Number:	105125
Tank Type:	SINGLE WALL
Additional Id:	VERIFY AT
Capacity Gallons:	550
UST Contents:	Not reported
Other Content Info:	WASTE OIL
Reg Status:	REMOVED
Remove Close Date:	Not reported
Year Installed:	1969-01-01 00:00:00
Pipe Type:	Not reported
Delivery System:	GRAVITY
Monitor Code:	10
UST Monitor Method:	SW TANK DW PRESSURE PIPE W/POS SHUTOFF LLD W/DAILY RECONCILE OR WEEKLY GAUGE: TNK TEST ANN, PIPE TEST ANN 0.1 GAL/HR OR MO 0.2 GAL/HR

UST Name:	UNDERGROUND TANK 105125 T006
Last Update:	2012-11-02 14:17:38
Permit Number:	105125
Tank Type:	DOUBLE WALL
Additional Id:	00006 RT1968/RT3327, RT4766, RT5680
Capacity Gallons:	12000
UST Contents:	REGULAR UNLEADED
Other Content Info:	REGULAR UNLEADED
Reg Status:	ACTIVE
Remove Close Date:	Not reported
Year Installed:	1989-01-01 00:00:00
Pipe Type:	DOUBLE WALL
Delivery System:	PRESSURE
Monitor Code:	31A
UST Monitor Method:	DW TANK, DW PRESSURIZED PIPE W/ DRY TANK ANNULAR; POSITIVE SHUT-OFF & FAILSAFE, 3.0LLD; UDC W/ POSITIVE SHUT-OFF

UST Name:	UNDERGROUND TANK 105125 T007
Last Update:	2012-11-02 14:17:38
Permit Number:	105125
Tank Type:	DOUBLE WALL
Additional Id:	00007 RT1968/RT3327, RT4766, RT5051, RT5680
Capacity Gallons:	12000

ARCO FACILITY #3037 (Continued) **U001572843**

UST Contents:	REGULAR UNLEADED
Other Content Info:	REGULAR UNLEADED
Reg Status:	ACTIVE
Remove Close Date:	Not reported
Year Installed:	1989-01-01 00:00:00
Pipe Type:	DOUBLE WALL
Delivery System:	PRESSURE
Monitor Code:	31A
UST Monitor Method:	DW TANK, DW PRESSURIZED PIPE W/ DRY TANK ANNULAR; POSITIVE SHUT-OFF & FAILSAFE, 3.0LLD; UDC W/ POSITIVE SHUT-OFF

UST Name:	UNDERGROUND TANK 105125 T008
Last Update:	2012-11-02 14:17:38
Permit Number:	105125
Tank Type:	DOUBLE WALL
Additional Id:	00008 RT1968/RT3327, RT4766, RT5680
Capacity Gallons:	12000
UST Contents:	PREMIUM UNLEADED
Other Content Info:	PREMIUM UNLEADED
Reg Status:	ACTIVE
Remove Close Date:	Not reported
Year Installed:	1989-01-01 00:00:00
Pipe Type:	DOUBLE WALL
Delivery System:	PRESSURE
Monitor Code:	31A
UST Monitor Method:	DW TANK, DW PRESSURIZED PIPE W/ DRY TANK ANNULAR; POSITIVE SHUT-OFF & FAILSAFE, 3.0LLD; UDC W/ POSITIVE SHUT-OFF

Permit Number:	105125
Business Type:	6HK28
EPA Id Number:	CAL000225453
APN:	438-060-20-00
Last HMMD Inspection:	02/15/2012
Facility Telephone:	619-291-1945
Permit Status:	OPEN
Permit Expiration:	01/31/2013
Date Last Updated:	11/02/2012
Facility Owner:	BP WEST COAST PRODUCTS LLC
Facility Address:	P O BOX 6038
Facility City:	ARTESIA
Facility State:	CA
Facility Zip:	90702-
UST Owner:	BP WEST COAST PRODUCTS LLC
Handle Regulated Hazmat:	Y
Own Or Operate UST:	Y
Subject To APSA:	Not reported
Generate Haz Waste:	Y
Treat Haz Waste:	Not reported
Generate Medical Waste:	Not reported

IAP:

Permit Number:	105125
Update Date:	11/02/2012
Case Number:	Not reported
Name:	PREMIUM UNLEADED
Other Information:	UNDERGROUND TANK 105125 T008 PREMIUM UNLEADED
Material Waste:	Material

ARCO FACILITY #3037 (Continued) **U001572843**

Hazardous Categories 1: FIRE
Hazardous Categories 2: Not reported

Permit Number: 105125
Update Date: 11/02/2012
Case Number: Not reported
Name: REGULAR UNLEADED
Other Information: UNDERGROUND TANK 105125 T006
Material Waste: Material
Hazardous Categories 1: FIRE
Hazardous Categories 2: Not reported

Permit Number: 105125
Update Date: 11/02/2012
Case Number: Not reported
Name: REGULAR UNLEADED
Other Information: UNDERGROUND TANK 105125 T007
Material Waste: Material
Hazardous Categories 1: FIRE
Hazardous Categories 2: Not reported

Permit Number: 105125
Update Date: 11/02/2012
Case Number: Not reported
Name: WASTE 134 AQUEOUS SOL'N W/LESS 10% ORG
Other Information: WATER & FUEL
Material Waste: Waste
Hazardous Categories 1: Not reported
Hazardous Categories 2: Not reported

Permit Number: 105125
Update Date: 11/02/2012
Case Number: Not reported
Name: WASTE 352 ORGANIC SOLIDS (OTHER)
Other Information: DISPENSER FILTERS & USED ABSORBENT
Material Waste: Waste
Hazardous Categories 1: Not reported
Hazardous Categories 2: Not reported

VAP:
Permit Number: 105125
Update Date: 11/02/2012
Inspection Date: 03/19/2004
Violation Code: 6HV0202
Violation: WASTE CONTAINER W/O LABELS
Violation Citation: Hazardous waste containers &/or tanks are missing labels, accumulation date and/or are improperly labeled. CCR 66262.34(a)(2); 66262.34(a)(3) & 66262.34(f)
Activity: ACTIVE

UST:
UST Name: UNDERGROUND TANK 105125 T001
Last Update: 2012-11-02 14:17:38
Permit Number: 105125
Tank Type: SINGLE WALL
Additional Id: 0000000001

ARCO FACILITY #3037 (Continued) **U001572843**

Capacity Gallons:	6000
UST Contents:	REGULAR UNLEADED
Other Content Info:	REGULAR UNLEADED
Reg Status:	REMOVED
Remove Close Date:	Not reported
Year Installed:	1969-01-01 00:00:00
Pipe Type:	Not reported
Delivery System:	Not reported
Monitor Code:	05
UST Monitor Method:	SW TANK DW PIPE W/ POS SHUTOFF-ALARM ON LLD W/ SIRS:SIR ANALY MONTHLY, TANK TEST BIENNIALLY, PIPE TEST ANN 0.1 G/HR OR MO 0.2 G/HR
UST Name:	UNDERGROUND TANK 105125 T002
Last Update:	2012-11-02 14:17:38
Permit Number:	105125
Tank Type:	SINGLE WALL
Additional Id:	0000000002
Capacity Gallons:	6000
UST Contents:	REGULAR UNLEADED
Other Content Info:	REGULAR UNLEADED
Reg Status:	REMOVED
Remove Close Date:	Not reported
Year Installed:	1969-01-01 00:00:00
Pipe Type:	Not reported
Delivery System:	Not reported
Monitor Code:	05
UST Monitor Method:	SW TANK DW PIPE W/ POS SHUTOFF-ALARM ON LLD W/ SIRS:SIR ANALY MONTHLY, TANK TEST BIENNIALLY, PIPE TEST ANN 0.1 G/HR OR MO 0.2 G/HR
UST Name:	UNDERGROUND TANK 105125 T003
Last Update:	2012-11-02 14:17:38
Permit Number:	105125
Tank Type:	SINGLE WALL
Additional Id:	0000000003
Capacity Gallons:	6000
UST Contents:	LEADED
Other Content Info:	LEADED
Reg Status:	REMOVED
Remove Close Date:	Not reported
Year Installed:	1969-01-01 00:00:00
Pipe Type:	Not reported
Delivery System:	Not reported
Monitor Code:	05
UST Monitor Method:	SW TANK DW PIPE W/ POS SHUTOFF-ALARM ON LLD W/ SIRS:SIR ANALY MONTHLY, TANK TEST BIENNIALLY, PIPE TEST ANN 0.1 G/HR OR MO 0.2 G/HR
UST Name:	UNDERGROUND TANK 105125 T004
Last Update:	2012-11-02 14:17:38
Permit Number:	105125
Tank Type:	SINGLE WALL
Additional Id:	0000000004
Capacity Gallons:	6000
UST Contents:	AVIATION FUEL
Other Content Info:	AVIATION FUEL
Reg Status:	REMOVED
Remove Close Date:	Not reported
Year Installed:	1973-01-01 00:00:00

ARCO FACILITY #3037 (Continued) **U001572843**

Pipe Type:	Not reported
Delivery System:	PRESSURE
Monitor Code:	05
UST Monitor Method:	SW TANK DW PIPE W/ POS SHUTOFF-ALARM ON LLD W/ SIRS:SIR ANALY MONTHLY, TANK TEST BIENNIALLY, PIPE TEST ANN 0.1 G/HR OR MO 0.2 G/HR
UST Name:	UNDERGROUND TANK 105125 T005
Last Update:	2012-11-02 14:17:38
Permit Number:	105125
Tank Type:	SINGLE WALL
Additional Id:	VERIFY AT
Capacity Gallons:	550
UST Contents:	Not reported
Other Content Info:	WASTE OIL
Reg Status:	REMOVED
Remove Close Date:	Not reported
Year Installed:	1969-01-01 00:00:00
Pipe Type:	Not reported
Delivery System:	GRAVITY
Monitor Code:	10
UST Monitor Method:	SW TANK DW PRESSURE PIPE W/POS SHUTOFF LLD W/DAILY RECONCILE OR WEEKLY GAUGE: TNK TEST ANN, PIPE TEST ANN 0.1 GAL/HR OR MO 0.2 GAL/HR
UST Name:	UNDERGROUND TANK 105125 T006
Last Update:	2012-11-02 14:17:38
Permit Number:	105125
Tank Type:	DOUBLE WALL
Additional Id:	00006 RT1968/RT3327, RT4766, RT5680
Capacity Gallons:	12000
UST Contents:	REGULAR UNLEADED
Other Content Info:	REGULAR UNLEADED
Reg Status:	ACTIVE
Remove Close Date:	Not reported
Year Installed:	1989-01-01 00:00:00
Pipe Type:	DOUBLE WALL
Delivery System:	PRESSURE
Monitor Code:	31A
UST Monitor Method:	DW TANK, DW PRESSURIZED PIPE W/ DRY TANK ANNULAR; POSITIVE SHUT-OFF & FAILSAFE, 3.0LLD; UDC W/ POSITIVE SHUT-OFF
UST Name:	UNDERGROUND TANK 105125 T007
Last Update:	2012-11-02 14:17:38
Permit Number:	105125
Tank Type:	DOUBLE WALL
Additional Id:	00007 RT1968/RT3327, RT4766, RT5051, RT5680
Capacity Gallons:	12000
UST Contents:	REGULAR UNLEADED
Other Content Info:	REGULAR UNLEADED
Reg Status:	ACTIVE
Remove Close Date:	Not reported
Year Installed:	1989-01-01 00:00:00
Pipe Type:	DOUBLE WALL
Delivery System:	PRESSURE
Monitor Code:	31A
UST Monitor Method:	DW TANK, DW PRESSURIZED PIPE W/ DRY TANK ANNULAR; POSITIVE SHUT-OFF & FAILSAFE, 3.0LLD; UDC W/ POSITIVE SHUT-OFF

ARCO FACILITY #3037 (Continued) **U001572843**

UST Name:	UNDERGROUND TANK 105125 T008
Last Update:	2012-11-02 14:17:38
Permit Number:	105125
Tank Type:	DOUBLE WALL
Additional Id:	00008 RT1968/RT3327, RT4766, RT5680
Capacity Gallons:	12000
UST Contents:	PREMIUM UNLEADED
Other Content Info:	PREMIUM UNLEADED
Reg Status:	ACTIVE
Remove Close Date:	Not reported
Year Installed:	1989-01-01 00:00:00
Pipe Type:	DOUBLE WALL
Delivery System:	PRESSURE
Monitor Code:	31A
UST Monitor Method:	DW TANK, DW PRESSURIZED PIPE W/ DRY TANK ANNULAR; POSITIVE SHUT-OFF & FAILSAFE, 3.0LLD; UDC W/ POSITIVE SHUT-OFF

HIST UST:

File Number:	0002ABD5
URL:	http://geotracker.waterboards.ca.gov/ustpdfs/pdf/0002ABD5.pdf
Region:	STATE
Facility ID:	00000026721
Facility Type:	Gas Station
Other Type:	Not reported
Contact Name:	Not reported
Telephone:	0000000000
Owner Name:	ARCO PETROLEUM PRODUCTS CO.
Owner Address:	515 SOUTH FLOWER STREET
Owner City,St,Zip:	LOS ANGELES, CA 90071
Total Tanks:	0005
Tank Num:	001
Container Num:	0000000001
Year Installed:	1969
Tank Capacity:	00006000
Tank Used for:	PRODUCT
Type of Fuel:	06
Container Construction Thickness:	0000240
Leak Detection:	Stock Inventor, 10
Tank Num:	002
Container Num:	0000000002
Year Installed:	1969
Tank Capacity:	00006000
Tank Used for:	PRODUCT
Type of Fuel:	06
Container Construction Thickness:	0000240
Leak Detection:	Stock Inventor, 10
Tank Num:	003
Container Num:	0000000003
Year Installed:	1969
Tank Capacity:	00006000
Tank Used for:	PRODUCT
Type of Fuel:	06
Container Construction Thickness:	0000240

ARCO FACILITY #3037 (Continued) **U001572843**

Leak Detection: Stock Inventor, 10

Tank Num: 004
Container Num: 0000000004
Year Installed: 1973
Tank Capacity: 00006000
Tank Used for: PRODUCT
Type of Fuel: 06
Container Construction Thickness: 0000240
Leak Detection: Stock Inventor, 10

Tank Num: 005
Container Num: 0000000005
Year Installed: 1969
Tank Capacity: 00000550
Tank Used for: PRODUCT
Type of Fuel: WASTE OIL
Container Construction Thickness: 0000093
Leak Detection: Stock Inventor

Click here for Geo Tracker PDF:

D23 **MCBRIDE'S MISSION VALLEY ARCO** **UST** **U003984213**
ESE **915 CAMINO DEL RIO S # 3037** **N/A**
1/8-1/4 **SAN DIEGO, CA 92108**
0.222 mi.
1171 ft. **Site 3 of 4 in cluster D**

Relative:
Higher

Actual:
53 ft.

UST:
Facility ID: H05125
Permitting Agency: SAN DIEGO COUNTY
Latitude: 32.76427
Longitude: -117.15621

D24 **MCBRIDE'S MISSION VALLEY ARCO** **LUST** **S101308186**
ESE **915 CAMINO DEL RIO S** **SAN DIEGO CO. SAM** **N/A**
1/8-1/4 **SAN DIEGO, CA 92108** **SLIC**
0.222 mi. **SWEEPS UST**
1171 ft. **Site 4 of 4 in cluster D** **EMI**
HAZNET

Relative:
Higher

Actual:
53 ft.

LUST:
Region: STATE
Global Id: T0607300106
Latitude: 32.764121803
Longitude: -117.155337876
Case Type: LUST Cleanup Site
Status: Completed - Case Closed
Status Date: 08/21/2006
Lead Agency: SAN DIEGO COUNTY LOP
Case Worker: Not reported
Local Agency: Not reported
RB Case Number: 9UT1098
LOC Case Number: H05125-002
File Location: Local Agency
Potential Media Affect: Aquifer used for drinking water supply

MCBRIDE'S MISSION VALLEY ARCO (Continued) **S101308186**

Potential Contaminants of Concern: Waste Oil / Motor / Hydraulic / Lubricating
Site History: Not reported

Click here to access the California GeoTracker records for this facility:

Status History:
Global Id: T0607300106
Status: Completed - Case Closed
Status Date: 08/21/2006

Global Id: T0607300106
Status: Open - Case Begin Date
Status Date: 10/05/1988

Regulatory Activities:
Global Id: T0607300106
Action Type: Other
Date: 10/05/1988
Action: Leak Discovery

Global Id: T0607300106
Action Type: Other
Date: 10/05/1988
Action: Leak Began

Global Id: T0607300106
Action Type: Other
Date: 10/05/1988
Action: Leak Reported

Global Id: T0607300106
Action Type: Other
Date: 11/30/1988
Action: Leak Stopped

Global Id: T0607300106
Action Type: ENFORCEMENT
Date: 12/02/1988
Action: Notice of Responsibility

LUST REG 9:
Region: 9
Status: Remedial action (cleanup) Underway
Case Number: 9UT1098
Local Case: H05125-002
Substance: Gasoline
Qty Leaked: 0
Abate Method: Vapor Extraction
Local Agency: San Diego
How Found: Tank Closure
How Stopped: Close Tank
Source: Unknown
Cause: Unknown
Lead Agency: Local Agency
Case Type: Aquifer affected
Date Found: 11/30/1988

MCBRIDE'S MISSION VALLEY ARCO (Continued) **S101308186**

Date Stopped: 11/30/1988
Confirm Date: 11/30/1988
Submit Workplan: Not reported
Prelim Assess: 08/02/1993
Desc Pollution: Not reported
Remed Plan: / /
Remed Action: 3/10/89
Began Monitor: Not reported
Release Date: 12/01/1988
Enforce Date: Not reported
Closed Date: Not reported
Enforce Type: Not reported
Pilot Program: LOP
Basin Number: 907.11
GW Depth: Not reported
Beneficial Use: Municipal groundwater use
NPDES Number: Not reported
Priority: 2B
File Dispn: Not reported
Interim Remedial Actions: Yes
Cleanup and Abatement order Number: Not reported
Waste Discharge Requirement Number: Not reported

SAN DIEGO CO. SAM:
Case Number: H05125-001
Agency: DEH Site Assessment & Mitigation
Funding: **Non Billable**
Facility Type: Failed Integrity Test
Facility Status: Closed Case
Date: 6/5/1990
Date Began: 8/10/1987

Case Number: H05125-002
Agency: DEH Site Assessment & Mitigation
Funding: **LOP - Federal Fund**
Facility Type: Drinking Water Aquifer Impacted
Facility Status: Closed Case
Date: 8/21/2006
Date Began: 10/5/1988

SLIC:
Region: STATE
Facility Status: **Completed - Case Closed**
Status Date: 06/05/1990
Global Id: T0608195597
Lead Agency: SAN DIEGO COUNTY LOP
Lead Agency Case Number: H05125-001
Latitude: 32.764096
Longitude: -117.155295
Case Type: Cleanup Program Site
Case Worker: Not reported
Local Agency: Not reported
RB Case Number: Not reported
File Location: Local Agency
Potential Media Affected: Under Investigation
Potential Contaminants of Concern: Gasoline

MCBRIDE'S MISSION VALLEY ARCO (Continued) **S101308186**

Site History: Not reported

Click here to access the California GeoTracker records for this facility:

SWEEPS UST:

Status:	Active
Comp Number:	5125
Number:	9
Board Of Equalization:	44-000506
Referral Date:	Not reported
Action Date:	06-26-92
Created Date:	02-29-88
Owner Tank Id:	Not reported
SWRCB Tank Id:	37-000-005125-000006
Tank Status:	A
Capacity:	12000
Active Date:	Not reported
Tank Use:	M.V. FUEL
STG:	P
Content:	LEADED
Number Of Tanks:	3

Status:	Active
Comp Number:	5125
Number:	9
Board Of Equalization:	44-000506
Referral Date:	Not reported
Action Date:	06-26-92
Created Date:	02-29-88
Owner Tank Id:	Not reported
SWRCB Tank Id:	37-000-005125-000007
Tank Status:	A
Capacity:	12000
Active Date:	Not reported
Tank Use:	M.V. FUEL
STG:	P
Content:	REG UNLEADED
Number Of Tanks:	Not reported

Status:	Active
Comp Number:	5125
Number:	9
Board Of Equalization:	44-000506
Referral Date:	Not reported
Action Date:	06-26-92
Created Date:	02-29-88
Owner Tank Id:	Not reported
SWRCB Tank Id:	37-000-005125-000008
Tank Status:	A
Capacity:	12000
Active Date:	Not reported
Tank Use:	M.V. FUEL
STG:	P
Content:	LEADED
Number Of Tanks:	Not reported

Status: Not reported

MCBRIDE'S MISSION VALLEY ARCO (Continued) **S101308186**

Comp Number: 5125
Number: Not reported
Board Of Equalization: 44-000506
Referral Date: Not reported
Action Date: Not reported
Created Date: Not reported
Owner Tank Id: Not reported
SWRCB Tank Id: 37-000-005125-000001
Tank Status: Not reported
Capacity: 6000
Active Date: Not reported
Tank Use: M.V. FUEL
STG: PRODUCT
Content: REG UNLEADED
Number Of Tanks: 5

Status: Not reported
Comp Number: 5125
Number: Not reported
Board Of Equalization: 44-000506
Referral Date: Not reported
Action Date: Not reported
Created Date: Not reported
Owner Tank Id: Not reported
SWRCB Tank Id: 37-000-005125-000002
Tank Status: Not reported
Capacity: 6000
Active Date: Not reported
Tank Use: M.V. FUEL
STG: PRODUCT
Content: REG UNLEADED
Number Of Tanks: Not reported

Status: Not reported
Comp Number: 5125
Number: Not reported
Board Of Equalization: 44-000506
Referral Date: Not reported
Action Date: Not reported
Created Date: Not reported
Owner Tank Id: Not reported
SWRCB Tank Id: 37-000-005125-000003
Tank Status: Not reported
Capacity: 6000
Active Date: Not reported
Tank Use: M.V. FUEL
STG: PRODUCT
Content: LEADED
Number Of Tanks: Not reported

Status: Not reported
Comp Number: 5125
Number: Not reported
Board Of Equalization: 44-000506
Referral Date: Not reported
Action Date: Not reported
Created Date: Not reported

MCBRIDE'S MISSION VALLEY ARCO (Continued) **S101308186**

Owner Tank Id: Not reported
SWRCB Tank Id: 37-000-005125-000004
Tank Status: Not reported
Capacity: 6000
Active Date: Not reported
Tank Use: M.V. FUEL
STG: PRODUCT
Content: AVIA. GAS
Number Of Tanks: Not reported

Status: Not reported
Comp Number: 5125
Number: Not reported
Board Of Equalization: 44-000506
Referral Date: Not reported
Action Date: Not reported
Created Date: Not reported
Owner Tank Id: Not reported
SWRCB Tank Id: 37-000-005125-000005
Tank Status: Not reported
Capacity: 550
Active Date: Not reported
Tank Use: PETROLEUM
STG: PRODUCT
Content: Not reported
Number Of Tanks: Not reported

EMI:
Year: 2000
County Code: 37
Air Basin: SD
Facility ID: 3780
Air District Name: SD
SIC Code: 5541
Air District Name: SAN DIEGO COUNTY APCD
Community Health Air Pollution Info System: Not reported
Consolidated Emission Reporting Rule: Not reported
Total Organic Hydrocarbon Gases Tons/Yr: 2
Reactive Organic Gases Tons/Yr: 2
Carbon Monoxide Emissions Tons/Yr: 0
NOX - Oxides of Nitrogen Tons/Yr: 0
SOX - Oxides of Sulphur Tons/Yr: 0
Particulate Matter Tons/Yr: 0
Part. Matter 10 Micrometers and Smllr Tons/Yr: 0

Year: 2001
County Code: 37
Air Basin: SD
Facility ID: 3780
Air District Name: SD
SIC Code: 5541
Air District Name: SAN DIEGO COUNTY APCD
Community Health Air Pollution Info System: Not reported
Consolidated Emission Reporting Rule: Not reported
Total Organic Hydrocarbon Gases Tons/Yr: 2
Reactive Organic Gases Tons/Yr: 2
Carbon Monoxide Emissions Tons/Yr: 0

MCBRIDE'S MISSION VALLEY ARCO (Continued) **S101308186**

NOX - Oxides of Nitrogen Tons/Yr:	0
SOX - Oxides of Sulphur Tons/Yr:	0
Particulate Matter Tons/Yr:	0
Part. Matter 10 Micrometers and Smllr Tons/Yr:	0

Year:	2002
County Code:	37
Air Basin:	SD
Facility ID:	3780
Air District Name:	SD
SIC Code:	5541
Air District Name:	SAN DIEGO COUNTY APCD
Community Health Air Pollution Info System:	Not reported
Consolidated Emission Reporting Rule:	Not reported
Total Organic Hydrocarbon Gases Tons/Yr:	2
Reactive Organic Gases Tons/Yr:	2
Carbon Monoxide Emissions Tons/Yr:	0
NOX - Oxides of Nitrogen Tons/Yr:	0
SOX - Oxides of Sulphur Tons/Yr:	0
Particulate Matter Tons/Yr:	0
Part. Matter 10 Micrometers and Smllr Tons/Yr:	0

Year:	2003
County Code:	37
Air Basin:	SD
Facility ID:	3780
Air District Name:	SD
SIC Code:	5541
Air District Name:	SAN DIEGO COUNTY APCD
Community Health Air Pollution Info System:	Not reported
Consolidated Emission Reporting Rule:	Not reported
Total Organic Hydrocarbon Gases Tons/Yr:	2
Reactive Organic Gases Tons/Yr:	2
Carbon Monoxide Emissions Tons/Yr:	0
NOX - Oxides of Nitrogen Tons/Yr:	0
SOX - Oxides of Sulphur Tons/Yr:	0
Particulate Matter Tons/Yr:	0
Part. Matter 10 Micrometers and Smllr Tons/Yr:	0

Year:	2004
County Code:	37
Air Basin:	SD
Facility ID:	3780
Air District Name:	SD
SIC Code:	5541
Air District Name:	SAN DIEGO COUNTY APCD
Community Health Air Pollution Info System:	Not reported
Consolidated Emission Reporting Rule:	Not reported
Total Organic Hydrocarbon Gases Tons/Yr:	1.5426292
Reactive Organic Gases Tons/Yr:	1.5426292
Carbon Monoxide Emissions Tons/Yr:	0
NOX - Oxides of Nitrogen Tons/Yr:	0
SOX - Oxides of Sulphur Tons/Yr:	0
Particulate Matter Tons/Yr:	0
Part. Matter 10 Micrometers and Smllr Tons/Yr:	0

Year:	2005

MCBRIDE'S MISSION VALLEY ARCO (Continued) **S101308186**

County Code:	37
Air Basin:	SD
Facility ID:	3780
Air District Name:	SD
SIC Code:	5541
Air District Name:	SAN DIEGO COUNTY APCD
Community Health Air Pollution Info System:	Not reported
Consolidated Emission Reporting Rule:	Not reported
Total Organic Hydrocarbon Gases Tons/Yr:	1.5426292
Reactive Organic Gases Tons/Yr:	1.5426292
Carbon Monoxide Emissions Tons/Yr:	0
NOX - Oxides of Nitrogen Tons/Yr:	0
SOX - Oxides of Sulphur Tons/Yr:	0
Particulate Matter Tons/Yr:	0
Part. Matter 10 Micrometers and Smllr Tons/Yr:	0

Year:	2006
County Code:	37
Air Basin:	SD
Facility ID:	3780
Air District Name:	SD
SIC Code:	5541
Air District Name:	SAN DIEGO COUNTY APCD
Community Health Air Pollution Info System:	Not reported
Consolidated Emission Reporting Rule:	Not reported
Total Organic Hydrocarbon Gases Tons/Yr:	1.57
Reactive Organic Gases Tons/Yr:	1.57
Carbon Monoxide Emissions Tons/Yr:	0
NOX - Oxides of Nitrogen Tons/Yr:	0
SOX - Oxides of Sulphur Tons/Yr:	0
Particulate Matter Tons/Yr:	0
Part. Matter 10 Micrometers and Smllr Tons/Yr:	0

Year:	2007
County Code:	37
Air Basin:	SD
Facility ID:	3780
Air District Name:	SD
SIC Code:	5541
Air District Name:	SAN DIEGO COUNTY APCD
Community Health Air Pollution Info System:	Not reported
Consolidated Emission Reporting Rule:	Not reported
Total Organic Hydrocarbon Gases Tons/Yr:	1.57
Reactive Organic Gases Tons/Yr:	1.57
Carbon Monoxide Emissions Tons/Yr:	0
NOX - Oxides of Nitrogen Tons/Yr:	0
SOX - Oxides of Sulphur Tons/Yr:	0
Particulate Matter Tons/Yr:	0
Part. Matter 10 Micrometers and Smllr Tons/Yr:	0

Year:	2008
County Code:	37
Air Basin:	SD
Facility ID:	3780
Air District Name:	SD
SIC Code:	5541
Air District Name:	SAN DIEGO COUNTY APCD

MCBRIDE'S MISSION VALLEY ARCO (Continued) **S101308186**

Community Health Air Pollution Info System:	Not reported
Consolidated Emission Reporting Rule:	Not reported
Total Organic Hydrocarbon Gases Tons/Yr:	1.57
Reactive Organic Gases Tons/Yr:	1.57
Carbon Monoxide Emissions Tons/Yr:	0
NOX - Oxides of Nitrogen Tons/Yr:	0
SOX - Oxides of Sulphur Tons/Yr:	0
Particulate Matter Tons/Yr:	0
Part. Matter 10 Micrometers and Smllr Tons/Yr:	0

Year:	2009
County Code:	37
Air Basin:	SD
Facility ID:	3780
Air District Name:	SD
SIC Code:	5541
Air District Name:	SAN DIEGO COUNTY APCD
Community Health Air Pollution Info System:	Not reported
Consolidated Emission Reporting Rule:	Not reported
Total Organic Hydrocarbon Gases Tons/Yr:	1.5700000000000001
Reactive Organic Gases Tons/Yr:	1.5700000000000001
Carbon Monoxide Emissions Tons/Yr:	0
NOX - Oxides of Nitrogen Tons/Yr:	0
SOX - Oxides of Sulphur Tons/Yr:	0
Particulate Matter Tons/Yr:	0
Part. Matter 10 Micrometers and Smllr Tons/Yr:	0

Year:	2010
County Code:	37
Air Basin:	SD
Facility ID:	3780
Air District Name:	SD
SIC Code:	5541
Air District Name:	SAN DIEGO COUNTY APCD
Community Health Air Pollution Info System:	Not reported
Consolidated Emission Reporting Rule:	Not reported
Total Organic Hydrocarbon Gases Tons/Yr:	1.5700000000000001
Reactive Organic Gases Tons/Yr:	1.5700000000000001
Carbon Monoxide Emissions Tons/Yr:	0
NOX - Oxides of Nitrogen Tons/Yr:	0
SOX - Oxides of Sulphur Tons/Yr:	0
Particulate Matter Tons/Yr:	0
Part. Matter 10 Micrometers and Smllr Tons/Yr:	0

HAZNET:

envid:	S101308186
Year:	2015
GEPAID:	CAL000385591
Contact:	ROSIE RANGEL
Telephone:	2106266564
Mailing Name:	Not reported
Mailing Address:	19100 RIDGEWOOD PKWY
Mailing City,St,Zip:	SAN ANTONIO, TX 782590000
Gen County:	San Diego
TSD EPA ID:	CAT080013352
TSD County:	Los Angeles
Waste Category:	Aqueous solution with total organic residues less than 10 percent

MCBRIDE'S MISSION VALLEY ARCO (Continued) **S101308186**

Disposal Method:	Other Recovery Of Reclamation For Reuse Including Acid Regeneration, Organics Recovery Ect
Tons:	0.231
Cat Decode:	Aqueous solution with total organic residues less than 10 percent
Method Decode:	Other Recovery Of Reclamation For Reuse Including Acid Regeneration, Organics Recovery Ect
Facility County:	San Diego

envid:	S101308186
Year:	2014
GEPAID:	CAL000385591
Contact:	ROSIE RANGEL
Telephone:	2106266564
Mailing Name:	Not reported
Mailing Address:	19100 RIDGEWOOD PKWY
Mailing City,St,Zip:	SAN ANTONIO, TX 782590000
Gen County:	San Diego
TSD EPA ID:	CAT080013352
TSD County:	Los Angeles
Waste Category:	Aqueous solution with total organic residues less than 10 percent
Disposal Method:	Other Recovery Of Reclamation For Reuse Including Acid Regeneration, Organics Recovery Ect
Tons:	0.021
Cat Decode:	Not reported
Method Decode:	Not reported
Facility County:	San Diego

envid:	S101308186
Year:	2014
GEPAID:	CAL000385591
Contact:	ROSIE RANGEL
Telephone:	2106266564
Mailing Name:	Not reported
Mailing Address:	19100 RIDGEWOOD PKWY
Mailing City,St,Zip:	SAN ANTONIO, TX 782590000
Gen County:	San Diego
TSD EPA ID:	NVT330010000
TSD County:	99
Waste Category:	Other organic solids
Disposal Method:	Landfill Or Surface Impoundment That Will Be Closed As Landfill(To Include On-Site Treatment And/Or Stabilization)
Tons:	0.05
Cat Decode:	Not reported
Method Decode:	Not reported
Facility County:	San Diego

envid:	S101308186
Year:	2013
GEPAID:	CAL000385591
Contact:	ROSIE RANGEL
Telephone:	2106266564
Mailing Name:	Not reported
Mailing Address:	19100 RIDGEWOOD PKWY
Mailing City,St,Zip:	SAN ANTONIO, TX 782590000
Gen County:	San Diego
TSD EPA ID:	CAT080013352
TSD County:	Los Angeles

MCBRIDE'S MISSION VALLEY ARCO (Continued) **S101308186**

Waste Category:	Not reported
Disposal Method:	Other Recovery Of Reclamation For Reuse Including Acid Regeneration, Organics Recovery Ect
Tons:	0.021
Cat Decode:	Not reported
Method Decode:	Not reported
Facility County:	Not reported
envid:	S101308186
Year:	2013
GEPAID:	CAL000385591
Contact:	ROSIE RANGEL
Telephone:	2106266564
Mailing Name:	Not reported
Mailing Address:	19100 RIDGEWOOD PKWY
Mailing City,St,Zip:	SAN ANTONIO, TX 782590000
Gen County:	San Diego
TSD EPA ID:	NVT330010000
TSD County:	99
Waste Category:	Not reported
Disposal Method:	Landfill Or Surface Impoundment That Will Be Closed As Landfill(To Include On-Site Treatment And/Or Stabilization)
Tons:	0.025
Cat Decode:	Not reported
Method Decode:	Not reported
Facility County:	Not reported

Click this hyperlink while viewing on your computer to access additional CA_HAZNET: detail in the EDR Site Report.

---

25 **UNION TRIBUNE BUILDING SITE** **SLIC** **S118672171**
WSW **350 CAMINO DE LA REINA** **N/A**
1/4-1/2 **SAN DIEGO, CA 92108**
0.260 mi.
1372 ft.

Relative:
Lower

Actual:
33 ft.

SLIC:

Region:	STATE
Facility Status:	**Completed - Case Closed**
Status Date:	07/26/2016
Global Id:	T10000009023
Lead Agency:	SAN DIEGO COUNTY LOP
Lead Agency Case Number:	DEH2016-LSAM-000377
Latitude:	32.76386
Longitude:	-117.16573
Case Type:	Cleanup Program Site
Case Worker:	JC
Local Agency:	SAN DIEGO COUNTY LOP
RB Case Number:	Not reported
File Location:	Not reported
Potential Media Affected:	Not reported
Potential Contaminants of Concern:	Not reported
Site History:	Comments: The property is located at 350 Camino de la Reina (Site) in San Diego, California. The Site is an irregularly-shaped parcel, totaling approximately 13 acres of land. The site is currently developed with three commercial buildings and surface parking areas historically used by the San Diego Union Tribune. The buildings on Site are a five-story office building with a sub-grade parking level,

UNION TRIBUNE BUILDING SITE (Continued) **S118672171**

a three-story building formerly used for production, but currently identified as an office building, and a single-story vehicle maintenance garage. In 1986, during the removal of four USTs (two 10,000- gallon diesel, one 12,000-gallon gasoline and one 2,000-gallon motor oil), benzene and total petroleum hydrocarbons (TPH) were encountered in soil and groundwater at the Site and Local Oversight Program case H00174-001 was opened. On December 8, 1997, a closure letter (H00174-001) was issued by the DEH for case H00174-001. Benzene was detected in groundwater at a concentration of 19 micrograms per liter ("g/l) at this time. In February 1996, a 550-gallon diesel UST and a 280-gallon waste-oil UST were reportedly removed from the Site. Petroleum hydrocarbon-impacted soil was reportedly detected in the immediate area of the USTs. Following the removal of the UST and export of impacted soil, fourteen confirmation soil samples were collected and analyzed with no detectable levels of petroleum hydrocarbons. On April 18, 2008, the DEH issued a closure level for case H00174-002. In 1997, diesel fuel was reportedly detected in soil during an upgrade to the piping system near the fuel dispensing islands; however, the contamination was determined to be related to the former release from 1986. The DEH issued a closure letter for case H00174-002 on April 9, 2008. On March 18, 2016, the area beneath a previously removed clarifier was sampled. On April 27, 2016, ten additional confirmation soil samples were collected from the areas beneath the previously removed clarifier and wash-out. On April 28, 2016, soil sampling was conducted after the removal of four hydraulic lifts on site. The hydraulic lifts were encased in concrete. Confirmation samples were collected by breaking through the base of the concrete vault and subsampling the soil immediately adjacent to the base of the vault. On May 17, 2016, additional soil samples were collected adjacent to each of the lifts in an effort to identify the lateral and vertical extent of contamination. On July 1, 2016, two Hydropunch groundwater samples were collected from the locations with the highest detected concentrations of diesel in soil (North West Lift and South East Lift). Analysis of the chromatographs from the groundwater samples and the presence of BTEX components in the groundwater indicate that the groundwater contamination consists mainly of gasoline and weathered gasoline. These results do not indicate the presence of a significant amount of hydraulic fluid. It was concluded that the contamination present in the groundwater beneath the Site was predominantly from the prior UST release(s) and did not originate from the hydraulic lifts, clarifier, or wash-out.
The TPH and VOC constituents detected in the groundwater are the same contaminants previously reported in the closure summary of case #H00174-001. Therefore, it was concluded that additional assessment is not warranted and that DEH Case #DEH2016-LSAM-00377 should be closed. DEH concurs with this conclusion. If, in the future, the maintenance building is demolished and the subsurface disturbed in the area of the impacted soil, DEH requests that you enter the Voluntary Assistance Program to document that impacted soil is properly characterized and disposed.

Click here to access the California GeoTracker records for this facility:

E26
WSW
1/4-1/2
0.331 mi.
1749 ft.

Relative:
Higher

Actual:
35 ft.

UNION TRIBUNE PUBLISHING COMPANY
350 CAMINO DE LA REINA
SAN DIEGO, CA 92108

Site 1 of 2 in cluster E

Database(s): RCRA-SQG, LUST, SAN DIEGO CO. SAM, UST, San Diego Co. HMMD, SWEEPS UST, HIST UST, FINDS, ECHO, EMI, HIST CORTESE

EDR ID Number: 1000338033
EPA ID Number: CAD981449556

RCRA-SQG:

Date form received by agency:	07/06/2010
Facility name:	THE SAN DIEGO UNION TRIBUNE LLC
Facility address:	350 CAMINO DE LA REINA SAN DIEGO, CA 92108
EPA ID:	CAD981449556
Contact:	DAVID FERGUSON
Contact address:	350 CAMINO DE LA REINA SAN DIEGO, CA 92108
Contact country:	US
Contact telephone:	619-293-1144
Contact email:	Not reported
EPA Region:	09
Land type:	Private
Classification:	Small Small Quantity Generator
Description:	Handler: generates more than 100 and less than 1000 kg of hazardous waste during any calendar month and accumulates less than 6000 kg of hazardous waste at any time; or generates 100 kg or less of hazardous waste during any calendar month, and accumulates more than 1000 kg of hazardous waste at any time

Owner/Operator Summary:

Owner/operator name:	THE SAN DIEGO UNION TRIBUNE LLC
Owner/operator address:	350 CAMINO DE LA REINA SAN DIEGO, CA 92108
Owner/operator country:	US
Owner/operator telephone:	619-293-1144
Legal status:	Private
Owner/Operator Type:	Owner
Owner/Op start date:	05/04/2009
Owner/Op end date:	Not reported

Owner/operator name:	THE SAN DIEGO UNION TRIBUNE LLC
Owner/operator address:	350 CAMINO DE LA REINA SAN DIEGO, CA 92108
Owner/operator country:	US
Owner/operator telephone:	619-293-1144
Legal status:	Private
Owner/Operator Type:	Operator
Owner/Op start date:	05/04/2009
Owner/Op end date:	Not reported

Owner/operator name:	NOT REQUIRED
Owner/operator address:	NOT REQUIRED NOT REQUIRED, ME 99999
Owner/operator country:	Not reported
Owner/operator telephone:	(415) 555-1212

UNION TRIBUNE PUBLISHING COMPANY (Continued) **1000338033**

Legal status: Private
Owner/Operator Type: Operator
Owner/Op start date: Not reported
Owner/Op end date: Not reported

Handler Activities Summary:
U.S. importer of hazardous waste: No
Mixed waste (haz. and radioactive): No
Recycler of hazardous waste: No
Transporter of hazardous waste: No
Treater, storer or disposer of HW: No
Underground injection activity: No
On-site burner exemption: No
Furnace exemption: No
Used oil fuel burner: No
Used oil processor: No
User oil refiner: No
Used oil fuel marketer to burner: No
Used oil Specification marketer: No
Used oil transfer facility: No
Used oil transporter: No

Universal Waste Summary:
Waste type: Batteries
Accumulated waste on-site: Yes
Generated waste on-site: Not reported

Waste type: Lamps
Accumulated waste on-site: Yes
Generated waste on-site: Not reported

Waste type: Pesticides
Accumulated waste on-site: Yes
Generated waste on-site: Not reported

Waste type: Thermostats
Accumulated waste on-site: Yes
Generated waste on-site: Not reported

. Waste code: 181
. Waste name: 181

. Waste code: 221
. Waste name: 221

. Waste code: 223
. Waste name: 223

. Waste code: 261
. Waste name: 261

. Waste code: 291
. Waste name: 291

. Waste code: 352
. Waste name: 352

UNION TRIBUNE PUBLISHING COMPANY (Continued) **1000338033**

. Waste code: D001
. Waste name: IGNITABLE WASTE

Historical Generators:
Date form received by agency: 09/01/1996
Site name: UNION TRIBUNE PUBLISHING CO
Classification: Large Quantity Generator

Date form received by agency: 09/01/1996
Site name: UNION TRIBUNE PUBLISHING CO
Classification: Small Quantity Generator

Date form received by agency: 02/28/1992
Site name: UNION-TRIBUNE PUBLISHING CO.
Classification: Large Quantity Generator

Date form received by agency: 03/04/1986
Site name: UNION TRIBUNE PUBLISHING CO
Classification: Large Quantity Generator

Facility Has Received Notices of Violations:
Regulation violated: FR - 262.10-12.A
Area of violation: Generators - General
Date violation determined: 12/16/1993
Date achieved compliance: 12/16/1998
Violation lead agency: State
Enforcement action: Not reported
Enforcement action date: Not reported
Enf. disposition status: Not reported
Enf. disp. status date: Not reported
Enforcement lead agency: Not reported
Proposed penalty amount: Not reported
Final penalty amount: Not reported
Paid penalty amount: Not reported

Regulation violated: FR - 262.10-12.A
Area of violation: Generators - General
Date violation determined: 05/04/1992
Date achieved compliance: 12/16/1993
Violation lead agency: State
Enforcement action: Not reported
Enforcement action date: Not reported
Enf. disposition status: Not reported
Enf. disp. status date: Not reported
Enforcement lead agency: Not reported
Proposed penalty amount: Not reported
Final penalty amount: Not reported
Paid penalty amount: Not reported

Evaluation Action Summary:
Evaluation date: 08/04/2003
Evaluation: COMPLIANCE EVALUATION INSPECTION ON-SITE
Area of violation: Not reported
Date achieved compliance: Not reported
Evaluation lead agency: State Contractor/Grantee

UNION TRIBUNE PUBLISHING COMPANY (Continued) **1000338033**

Evaluation date: 12/16/1993
Evaluation: COMPLIANCE EVALUATION INSPECTION ON-SITE
Area of violation: Generators - General
Date achieved compliance: 12/16/1998
Evaluation lead agency: State Contractor/Grantee

Evaluation date: 05/04/1992
Evaluation: COMPLIANCE EVALUATION INSPECTION ON-SITE
Area of violation: Generators - General
Date achieved compliance: 12/16/1993
Evaluation lead agency: State Contractor/Grantee

LUST:
Region: STATE
Global Id: T0607302895
Latitude: 32.764614
Longitude: -117.164769
Case Type: LUST Cleanup Site
Status: Completed - Case Closed
Status Date: 12/08/1997
Lead Agency: SAN DIEGO COUNTY LOP
Case Worker: Not reported
Local Agency: Not reported
RB Case Number: 9UT614
LOC Case Number: H00174-001
File Location: Local Agency
Potential Media Affect: Not reported
Potential Contaminants of Concern: Not reported
Site History: Not reported

Click here to access the California GeoTracker records for this facility:

Status History:
Global Id: T0607302895
Status: Completed - Case Closed
Status Date: 12/08/1997

Global Id: T0607302895
Status: Open - Case Begin Date
Status Date: 05/16/1986

Regulatory Activities:
Global Id: T0607302895
Action Type: ENFORCEMENT
Date: 10/30/1997
Action: Closure/No Further Action Letter - #H00174-001

Global Id: T0607302895
Action Type: ENFORCEMENT
Date: 01/04/1993
Action: Notice of Responsibility

Region: STATE
Global Id: T0607302276
Latitude: 32.764614
Longitude: -117.164769
Case Type: LUST Cleanup Site

UNION TRIBUNE PUBLISHING COMPANY (Continued) **1000338033**

Status:	Completed - Case Closed
Status Date:	04/09/2008
Lead Agency:	SAN DIEGO COUNTY LOP
Case Worker:	Not reported
Local Agency:	Not reported
RB Case Number:	9UT3509
LOC Case Number:	H00174-003
File Location:	Local Agency
Potential Media Affect:	Soil
Potential Contaminants of Concern:	Diesel
Site History:	Not reported

Click here to access the California GeoTracker records for this facility:

Status History:

Global Id:	T0607302276
Status:	Completed - Case Closed
Status Date:	04/09/2008

Global Id:	T0607302276
Status:	Open - Case Begin Date
Status Date:	06/20/1997

Global Id:	T0607302276
Status:	Open - Site Assessment
Status Date:	07/21/1997

Regulatory Activities:

Global Id:	T0607302276
Action Type:	ENFORCEMENT
Date:	04/09/2008
Action:	Closure/No Further Action Letter

Global Id:	T0607302276
Action Type:	Other
Date:	07/03/1997
Action:	Leak Reported

Global Id:	T0607302276
Action Type:	Other
Date:	07/03/1997
Action:	Leak Discovery

Global Id:	T0607302276
Action Type:	ENFORCEMENT
Date:	07/23/1997
Action:	Notice of Responsibility

Global Id:	T0607302276
Action Type:	Other
Date:	06/20/1997
Action:	Leak Stopped

Global Id:	T0607302276
Action Type:	Other
Date:	07/03/1997
Action:	Leak Began

UNION TRIBUNE PUBLISHING COMPANY (Continued) **1000338033**

Region:	STATE
Global Id:	T0608194797
Latitude:	32.764614
Longitude:	-117.164769
Case Type:	LUST Cleanup Site
Status:	Completed - Case Closed
Status Date:	04/18/2008
Lead Agency:	SAN DIEGO COUNTY LOP
Case Worker:	Not reported
Local Agency:	Not reported
RB Case Number:	Not reported
LOC Case Number:	H00174-002
File Location:	Local Agency
Potential Media Affect:	Soil
Potential Contaminants of Concern:	Waste Oil / Motor / Hydraulic / Lubricating
Site History:	Not reported

Click here to access the California GeoTracker records for this facility:

Status History:

Global Id:	T0608194797
Status:	Completed - Case Closed
Status Date:	04/18/2008
Global Id:	T0608194797
Status:	Open - Case Begin Date
Status Date:	02/21/1996

Regulatory Activities:

Global Id:	T0608194797
Action Type:	ENFORCEMENT
Date:	03/11/1996
Action:	Notice of Responsibility
Global Id:	T0608194797
Action Type:	Other
Date:	02/21/1996
Action:	Leak Discovery
Global Id:	T0608194797
Action Type:	Other
Date:	02/21/1996
Action:	Leak Reported
Global Id:	T0608194797
Action Type:	Other
Date:	02/21/1996
Action:	Leak Began

LUST REG 9:

Region:	9
Status:	Preliminary site assessment underway
Case Number:	9UT3509
Local Case:	H00174-003
Substance:	Diesel
Qty Leaked:	0

UNION TRIBUNE PUBLISHING COMPANY (Continued) **1000338033**

Abate Method: Not reported
Local Agency: San Diego
How Found: Other Means
How Stopped: Other Means
Source: Unknown
Cause: Unknown
Lead Agency: Local Agency
Case Type: Soil only
Date Found: 06/20/1997
Date Stopped: 06/20/1997
Confirm Date: / /
Submit Workplan: Not reported
Prelim Assess: 07/21/1997
Desc Pollution: Not reported
Remed Plan: / /
Remed Action: Not reported
Began Monitor: Not reported
Release Date: 06/20/1997
Enforce Date: Not reported
Closed Date: Not reported
Enforce Type: Not reported
Pilot Program: LOP
Basin Number: 907.11
GW Depth: >3'
Beneficial Use: MUNISW
NPDES Number: Not reported
Priority: Not reported
File Dispn: Administratively opened on database, however no file physically exists
Interim Remedial Actions: Not reported
Cleanup and Abatement order Number: Not reported
Waste Discharge Requirement Number: Not reported

SAN DIEGO CO. SAM:

Case Number: H00174-001
Agency: DEH Site Assessment & Mitigation
Funding: **LOP - Federal Fund**
Facility Type: Drinking Water Aquifer Impacted
Facility Status: Closed Case
Date: 12/8/1997
Date Began: 5/16/1986

Case Number: H00174-002
Agency: DEH Site Assessment & Mitigation
Funding: **LOP - State Fund**
Facility Type: Soils Only
Facility Status: Closed Case
Date: 4/18/2008
Date Began: 2/21/1996

Case Number: H00174-003
Agency: DEH Site Assessment & Mitigation
Funding: **LOP - State Fund**
Facility Type: Soils Only
Facility Status: Closed Case
Date: 4/9/2008
Date Began: 7/3/1997

UNION TRIBUNE PUBLISHING COMPANY (Continued) **1000338033**

UST:
Facility ID: H00174
Permitting Agency: SAN DIEGO COUNTY
Latitude: 32.765963
Longitude: -117.16342

HMMD SAN DIEGO:
Permit Number: 210897
Business Type: 6HK37
EPA Id Number: CAL000344744
APN: 437-260-41-00
Last HMMD Inspection: 11/15/2011
Facility Telephone: 619-299-3131
Permit Status: INAC
Permit Expiration: 10/31/2012
Date Last Updated: 11/02/2012
Facility Owner: UNION TRIBUNE PUBLISHING CO
Facility Address: 350 CAMINO DE LA REINA
Facility City: SAN DIEGO
Facility State: CA
Facility Zip: 92108
UST Owner: THE SAN DIEGO UNION-TRIBUNE, LLC
Handle Regulated Hazmat: Y
Own Or Operate UST: Y
Subject To APSA: Y
Generate Haz Waste: Y
Treat Haz Waste: Not reported
Generate Medical Waste: Not reported

VIP:
Permit Number: 210897
Update Date: 11/02/2012
Inspection Date: 11/22/2010
Violation Code: 6HV3192
Violation: NO D.O INSPECTION/INCOMPL;NO REPORTS
Violation Citation: Designated Operator monthly inspection not conducted or incomplete; or DO inspection reports not onsite 2715 (c)(d)(e)
Activity: Inactive Permit

UST:
UST Name: UNDERGROUND TANK 100174 T001
Last Update: 2012-11-02 14:17:38
Permit Number: 210897
Tank Type: UNKNOWN
Additional Id: 1
Capacity Gallons: 12000
UST Contents: REGULAR UNLEADED
Other Content Info: REGULAR UNLEADED
Reg Status: REMOVED
Remove Close Date: 1986-11-08 00:00:00
Year Installed: 1972-01-01 00:00:00
Pipe Type: Not reported
Delivery System: Not reported
Monitor Code: 90
UST Monitor Method: NO MONITORING ALTERNATIVE SELECTED. VERIFY AND ENTER MONITORING ALTERNATIVE DURING INSPECTION.

UNION TRIBUNE PUBLISHING COMPANY (Continued) **1000338033**

UST Name:	UNDERGROUND TANK 100174 T002
Last Update:	2012-11-02 14:17:38
Permit Number:	210897
Tank Type:	UNKNOWN
Additional Id:	2
Capacity Gallons:	2000
UST Contents:	Not reported
Other Content Info:	WASTE OIL
Reg Status:	REMOVED
Remove Close Date:	1986-11-08 00:00:00
Year Installed:	Not reported
Pipe Type:	Not reported
Delivery System:	Not reported
Monitor Code:	90
UST Monitor Method:	NO MONITORING ALTERNATIVE SELECTED. VERIFY AND ENTER MONITORING ALTERNATIVE DURING INSPECTION.

UST Name:	UNDERGROUND TANK 100174 T003
Last Update:	2012-11-02 14:17:38
Permit Number:	210897
Tank Type:	SINGLE WALL
Additional Id:	3 DIESEL
Capacity Gallons:	500
UST Contents:	DIESEL
Other Content Info:	DIESEL
Reg Status:	REMOVED
Remove Close Date:	1996-02-21 00:00:00
Year Installed:	1981-01-01 00:00:00
Pipe Type:	Not reported
Delivery System:	Not reported
Monitor Code:	07
UST Monitor Method:	SW TANK SW PRESSURE PIPE W/RESTRICTIVE LLD W/DAILY RECONCILIATION OR WEEKLY GAUGING: TANK AND PIPE TEST ANNUALLY

UST Name:	UNDERGROUND TANK 100174 T004
Last Update:	2012-11-02 14:17:38
Permit Number:	210897
Tank Type:	SINGLE WALL
Additional Id:	4 WASTE
Capacity Gallons:	280
UST Contents:	Not reported
Other Content Info:	WASTE OIL
Reg Status:	REMOVED
Remove Close Date:	1996-02-21 00:00:00
Year Installed:	1981-01-01 00:00:00
Pipe Type:	Not reported
Delivery System:	Not reported
Monitor Code:	07
UST Monitor Method:	SW TANK SW PRESSURE PIPE W/RESTRICTIVE LLD W/DAILY RECONCILIATION OR WEEKLY GAUGING: TANK AND PIPE TEST ANNUALLY

UST Name:	UNDERGROUND TANK 100174 T005
Last Update:	2012-11-02 14:17:38
Permit Number:	210897
Tank Type:	UNKNOWN
Additional Id:	5
Capacity Gallons:	10000

UNION TRIBUNE PUBLISHING COMPANY (Continued) **1000338033**

UST Contents:	DIESEL
Other Content Info:	DIESEL
Reg Status:	REMOVED
Remove Close Date:	1986-11-08 00:00:00
Year Installed:	Not reported
Pipe Type:	Not reported
Delivery System:	Not reported
Monitor Code:	90
UST Monitor Method:	NO MONITORING ALTERNATIVE SELECTED. VERIFY AND ENTER MONITORING ALTERNATIVE DURING INSPECTION.
UST Name:	UNDERGROUND TANK 100174 T006
Last Update:	2012-11-02 14:17:38
Permit Number:	210897
Tank Type:	UNKNOWN
Additional Id:	6
Capacity Gallons:	10000
UST Contents:	DIESEL
Other Content Info:	DIESEL
Reg Status:	REMOVED
Remove Close Date:	1986-11-08 00:00:00
Year Installed:	Not reported
Pipe Type:	Not reported
Delivery System:	Not reported
Monitor Code:	90
UST Monitor Method:	NO MONITORING ALTERNATIVE SELECTED. VERIFY AND ENTER MONITORING ALTERNATIVE DURING INSPECTION.
UST Name:	UNDERGROUND TANK 100174 T007
Last Update:	2012-11-02 14:17:38
Permit Number:	210897
Tank Type:	DOUBLE WALL
Additional Id:	DIESEL, RT2917, RT3060
Capacity Gallons:	20000
UST Contents:	DIESEL
Other Content Info:	DIESEL
Reg Status:	REMOVED
Remove Close Date:	Not reported
Year Installed:	1986-01-01 00:00:00
Pipe Type:	DOUBLE WALL
Delivery System:	PRESSURE
Monitor Code:	31A
UST Monitor Method:	DW TANK, DW PRESSURIZED PIPE W/ DRY TANK ANNULAR; POSITIVE SHUT-OFF & FAILSAFE, 3.0LLD; UDC W/ POSITIVE SHUT-OFF
UST Name:	UNDERGROUND TANK 100174 T008
Last Update:	2012-11-02 14:17:38
Permit Number:	210897
Tank Type:	DOUBLE WALL
Additional Id:	UNLEADED/ RT3060
Capacity Gallons:	12000
UST Contents:	REGULAR UNLEADED
Other Content Info:	REGULAR UNLEADED
Reg Status:	REMOVED
Remove Close Date:	Not reported
Year Installed:	1986-01-01 00:00:00
Pipe Type:	DOUBLE WALL

UNION TRIBUNE PUBLISHING COMPANY (Continued) **1000338033**

Delivery System:	PRESSURE
Monitor Code:	31A
UST Monitor Method:	DW TANK, DW PRESSURIZED PIPE W/ DRY TANK ANNULAR; POSITIVE SHUT-OFF & FAILSAFE, 3.0LLD; UDC W/ POSITIVE SHUT-OFF
UST Name:	UNDERGROUND TANK 100174 T009
Last Update:	2012-11-02 14:17:38
Permit Number:	210897
Tank Type:	DOUBLE WALL
Additional Id:	MOTOR OIL / RT3060
Capacity Gallons:	2000
UST Contents:	Not reported
Other Content Info:	MOTOR OIL
Reg Status:	REMOVED
Remove Close Date:	Not reported
Year Installed:	1986-01-01 00:00:00
Pipe Type:	DOUBLE WALL
Delivery System:	SUCTION
Monitor Code:	21
UST Monitor Method:	DW TANK DW SUCTION AND/ OR GRAVITY PIPING WITH INTERSTITIAL MONITORS: INTERSTITIAL
Permit Number:	210897
Business Type:	6HK37
EPA Id Number:	CAL000344744
APN:	437-260-41-00
Last HMMD Inspection:	11/15/2011
Facility Telephone:	619-299-3131
Permit Status:	INAC
Permit Expiration:	10/31/2012
Date Last Updated:	11/02/2012
Facility Owner:	UNION TRIBUNE PUBLISHING CO
Facility Address:	350 CAMINO DE LA REINA
Facility City:	SAN DIEGO
Facility State:	CA
Facility Zip:	92108
UST Owner:	THE SAN DIEGO UNION-TRIBUNE, LLC
Handle Regulated Hazmat:	Y
Own Or Operate UST:	Y
Subject To APSA:	Y
Generate Haz Waste:	Y
Treat Haz Waste:	Not reported
Generate Medical Waste:	Not reported

VIP:

Permit Number:	210897
Update Date:	11/02/2012
Inspection Date:	11/22/2010
Violation Code:	6HV3192
Violation:	NO D.O INSPECTION/INCOMPL;NO REPORTS
Violation Citation:	Designated Operator monthly inspection not conducted or incomplete; or DO inspection reports not onsite 2715 (c)(d)(e)
Activity:	Inactive Permit

UST:

UST Name:	UNDERGROUND TANK 100174 T001

UNION TRIBUNE PUBLISHING COMPANY (Continued) **1000338033**

Last Update:	2012-11-02 14:17:38
Permit Number:	210897
Tank Type:	UNKNOWN
Additional Id:	1
Capacity Gallons:	12000
UST Contents:	REGULAR UNLEADED
Other Content Info:	REGULAR UNLEADED
Reg Status:	REMOVED
Remove Close Date:	1986-11-08 00:00:00
Year Installed:	1972-01-01 00:00:00
Pipe Type:	Not reported
Delivery System:	Not reported
Monitor Code:	90
UST Monitor Method:	NO MONITORING ALTERNATIVE SELECTED. VERIFY AND ENTER MONITORING ALTERNATIVE DURING INSPECTION.

UST Name:	UNDERGROUND TANK 100174 T002
Last Update:	2012-11-02 14:17:38
Permit Number:	210897
Tank Type:	UNKNOWN
Additional Id:	2
Capacity Gallons:	2000
UST Contents:	Not reported
Other Content Info:	WASTE OIL
Reg Status:	REMOVED
Remove Close Date:	1986-11-08 00:00:00
Year Installed:	Not reported
Pipe Type:	Not reported
Delivery System:	Not reported
Monitor Code:	90
UST Monitor Method:	NO MONITORING ALTERNATIVE SELECTED. VERIFY AND ENTER MONITORING ALTERNATIVE DURING INSPECTION.

UST Name:	UNDERGROUND TANK 100174 T003
Last Update:	2012-11-02 14:17:38
Permit Number:	210897
Tank Type:	SINGLE WALL
Additional Id:	3 DIESEL
Capacity Gallons:	500
UST Contents:	DIESEL
Other Content Info:	DIESEL
Reg Status:	REMOVED
Remove Close Date:	1996-02-21 00:00:00
Year Installed:	1981-01-01 00:00:00
Pipe Type:	Not reported
Delivery System:	Not reported
Monitor Code:	07
UST Monitor Method:	SW TANK SW PRESSURE PIPE W/RESTRICTIVE LLD W/DAILY RECONCILIATION OR WEEKLY GAUGING: TANK AND PIPE TEST ANNUALLY

UST Name:	UNDERGROUND TANK 100174 T004
Last Update:	2012-11-02 14:17:38
Permit Number:	210897
Tank Type:	SINGLE WALL
Additional Id:	4 WASTE
Capacity Gallons:	280
UST Contents:	Not reported

UNION TRIBUNE PUBLISHING COMPANY (Continued) **1000338033**

Other Content Info:	WASTE OIL
Reg Status:	REMOVED
Remove Close Date:	1996-02-21 00:00:00
Year Installed:	1981-01-01 00:00:00
Pipe Type:	Not reported
Delivery System:	Not reported
Monitor Code:	07
UST Monitor Method:	SW TANK SW PRESSURE PIPE W/RESTRICTIVE LLD W/DAILY RECONCILIATION OR WEEKLY GAUGING: TANK AND PIPE TEST ANNUALLY
UST Name:	UNDERGROUND TANK 100174 T005
Last Update:	2012-11-02 14:17:38
Permit Number:	210897
Tank Type:	UNKNOWN
Additional Id:	5
Capacity Gallons:	10000
UST Contents:	DIESEL
Other Content Info:	DIESEL
Reg Status:	REMOVED
Remove Close Date:	1986-11-08 00:00:00
Year Installed:	Not reported
Pipe Type:	Not reported
Delivery System:	Not reported
Monitor Code:	90
UST Monitor Method:	NO MONITORING ALTERNATIVE SELECTED. VERIFY AND ENTER MONITORING ALTERNATIVE DURING INSPECTION.
UST Name:	UNDERGROUND TANK 100174 T006
Last Update:	2012-11-02 14:17:38
Permit Number:	210897
Tank Type:	UNKNOWN
Additional Id:	6
Capacity Gallons:	10000
UST Contents:	DIESEL
Other Content Info:	DIESEL
Reg Status:	REMOVED
Remove Close Date:	1986-11-08 00:00:00
Year Installed:	Not reported
Pipe Type:	Not reported
Delivery System:	Not reported
Monitor Code:	90
UST Monitor Method:	NO MONITORING ALTERNATIVE SELECTED. VERIFY AND ENTER MONITORING ALTERNATIVE DURING INSPECTION.
UST Name:	UNDERGROUND TANK 100174 T007
Last Update:	2012-11-02 14:17:38
Permit Number:	210897
Tank Type:	DOUBLE WALL
Additional Id:	DIESEL, RT2917, RT3060
Capacity Gallons:	20000
UST Contents:	DIESEL
Other Content Info:	DIESEL
Reg Status:	REMOVED
Remove Close Date:	Not reported
Year Installed:	1986-01-01 00:00:00
Pipe Type:	DOUBLE WALL
Delivery System:	PRESSURE

UNION TRIBUNE PUBLISHING COMPANY (Continued) **1000338033**

Monitor Code:	31A
UST Monitor Method:	DW TANK, DW PRESSURIZED PIPE W/ DRY TANK ANNULAR; POSITIVE SHUT-OFF & FAILSAFE, 3.0LLD; UDC W/ POSITIVE SHUT-OFF
UST Name:	UNDERGROUND TANK 100174 T008
Last Update:	2012-11-02 14:17:38
Permit Number:	210897
Tank Type:	DOUBLE WALL
Additional Id:	UNLEADED/ RT3060
Capacity Gallons:	12000
UST Contents:	REGULAR UNLEADED
Other Content Info:	REGULAR UNLEADED
Reg Status:	REMOVED
Remove Close Date:	Not reported
Year Installed:	1986-01-01 00:00:00
Pipe Type:	DOUBLE WALL
Delivery System:	PRESSURE
Monitor Code:	31A
UST Monitor Method:	DW TANK, DW PRESSURIZED PIPE W/ DRY TANK ANNULAR; POSITIVE SHUT-OFF & FAILSAFE, 3.0LLD; UDC W/ POSITIVE SHUT-OFF
UST Name:	UNDERGROUND TANK 100174 T009
Last Update:	2012-11-02 14:17:38
Permit Number:	210897
Tank Type:	DOUBLE WALL
Additional Id:	MOTOR OIL / RT3060
Capacity Gallons:	2000
UST Contents:	Not reported
Other Content Info:	MOTOR OIL
Reg Status:	REMOVED
Remove Close Date:	Not reported
Year Installed:	1986-01-01 00:00:00
Pipe Type:	DOUBLE WALL
Delivery System:	SUCTION
Monitor Code:	21
UST Monitor Method:	DW TANK DW SUCTION AND/ OR GRAVITY PIPING WITH INTERSTITIAL MONITORS: INTERSTITIAL
Permit Number:	216053
Business Type:	6HK37
EPA Id Number:	CAD981449556
APN:	437-260-41-00
Last HMMD Inspection:	03/06/2012
Facility Telephone:	619-293-1075
Permit Status:	OPEN
Permit Expiration:	08/31/2013
Date Last Updated:	11/02/2012
Facility Owner:	MLIM, LLC
Facility Address:	350 CAMINO DE LA REINA
Facility City:	SAN DIEGO
Facility State:	CA
Facility Zip:	92108
UST Owner:	MLIM, LLC DBA THE SAN DIEGO UNION-TRIBUNE, LLC
Handle Regulated Hazmat:	Y
Own Or Operate UST:	Y
Subject To APSA:	Y

UNION TRIBUNE PUBLISHING COMPANY (Continued) **1000338033**

Generate Haz Waste: Y
Treat Haz Waste: Not reported
Generate Medical Waste: N

IAP:
Permit Number: 216053
Update Date: 11/02/2012
Case Number: 74-86-2
Name: ACETYLENE GAS
Other Information: Not reported
Material Waste: Material
Hazardous Categories 1: PRESSURE RELEASE
Hazardous Categories 2: Not reported

Permit Number: 216053
Update Date: 11/02/2012
Case Number: MIXTURE
Name: ANTI-SCALING LIQUID
Other Information: VITEC 3000
Material Waste: Material
Hazardous Categories 1: ACUTE
Hazardous Categories 2: Not reported

Permit Number: 216053
Update Date: 11/02/2012
Case Number: MIXTURE
Name: BLACK INK
Other Information: Not reported
Material Waste: Material
Hazardous Categories 1: FIRE
Hazardous Categories 2: ACUTE

Permit Number: 216053
Update Date: 11/02/2012
Case Number: 124-38-9
Name: CARBON DIOXIDE GAS
Other Information: STEEL MIX
Material Waste: Material
Hazardous Categories 1: FIRE
Hazardous Categories 2: PRESSURE RELEASE

Permit Number: 216053
Update Date: 11/02/2012
Case Number: 77-92-9
Name: CITRIC ACID
Other Information: Not reported
Material Waste: Material
Hazardous Categories 1: CHRONIC
Hazardous Categories 2: Not reported

Permit Number: 216053
Update Date: 11/02/2012
Case Number: 68476-34-6
Name: DIESEL
Other Information: UNDERGROUND TANK 100174 T007 DIESEL
Material Waste: Material
Hazardous Categories 1: FIRE
Hazardous Categories 2: CHRONIC

UNION TRIBUNE PUBLISHING COMPANY (Continued) **1000338033**

Permit Number: 216053
Update Date: 11/02/2012
Case Number: 68476-34-6
Name: DIESEL FUEL OIL #2
Other Information: Not reported
Material Waste: Material
Hazardous Categories 1: FIRE
Hazardous Categories 2: CHRONIC

Permit Number: 216053
Update Date: 11/02/2012
Case Number: MIXTURE
Name: IMPACT 6005
Other Information: Not reported
Material Waste: Material
Hazardous Categories 1: CHRONIC
Hazardous Categories 2: Not reported

Permit Number: 216053
Update Date: 11/02/2012
Case Number: MIXTURE
Name: INK:NEWS INK, VARIOUS COLORS
Other Information: Not reported
Material Waste: Material
Hazardous Categories 1: FIRE
Hazardous Categories 2: ACUTE

Permit Number: 216053
Update Date: 11/02/2012
Case Number: 7664-38-2
Name: MAIN EDITION 3000 FOUNTAIN SOLUTION
Other Information: Not reported
Material Waste: Material
Hazardous Categories 1: Not reported
Hazardous Categories 2: Not reported

Permit Number: 216053
Update Date: 11/02/2012
Case Number: 8002-05-9
Name: MOTOR OIL
Other Information: UNDERGROUND TANK 100174 T009
Material Waste: Material
Hazardous Categories 1: FIRE
Hazardous Categories 2: ACUTE

Permit Number: 216053
Update Date: 11/02/2012
Case Number: 7727-37-9
Name: NITROGEN/OXYGEN MIX
Other Information: Not reported
Material Waste: Material
Hazardous Categories 1: FIRE
Hazardous Categories 2: PRESSURE RELEASE

Permit Number: 216053
Update Date: 11/02/2012
Case Number: 8002-05-9

UNION TRIBUNE PUBLISHING COMPANY (Continued) **1000338033**

Name: OILS, LUBRICATING
Other Information: MOTOR OIL
Material Waste: Material
Hazardous Categories 1: FIRE
Hazardous Categories 2: Not reported

Permit Number: 216053
Update Date: 11/02/2012
Case Number: 7782-44-7
Name: OXYGEN GAS
Other Information: Not reported
Material Waste: Material
Hazardous Categories 1: FIRE
Hazardous Categories 2: PRESSURE RELEASE

Permit Number: 216053
Update Date: 11/02/2012
Case Number: MIXTURE
Name: PACESETTER
Other Information: 655 FOUNTAIN SOLUTION
Material Waste: Material
Hazardous Categories 1: CHRONIC
Hazardous Categories 2: Not reported

Permit Number: 216053
Update Date: 11/02/2012
Case Number: Not reported
Name: PROPANE GAS-CYLINDER (1 GALLON OF PROPANE = 37CF)
Other Information: Not reported
Material Waste: Material
Hazardous Categories 1: FIRE
Hazardous Categories 2: Not reported

Permit Number: 216053
Update Date: 11/02/2012
Case Number: 8006-61-9
Name: REGULAR UNLEADED
Other Information: UNDERGROUND TANK 100174 T008
Material Waste: Material
Hazardous Categories 1: FIRE
Hazardous Categories 2: ACUTE

Permit Number: 216053
Update Date: 11/02/2012
Case Number: 8002-05-9
Name: SYNTHETIC HYDROCARBONS
Other Information: USA WASH
Material Waste: Material
Hazardous Categories 1: FIRE
Hazardous Categories 2: ACUTE

Permit Number: 216053
Update Date: 11/02/2012
Case Number: Not reported
Name: WASTE 221 WASTE OIL & MIXED OIL
Other Information: COGEN/HYD PRESS
Material Waste: Waste

UNION TRIBUNE PUBLISHING COMPANY (Continued) **1000338033**

Hazardous Categories 1: Not reported
Hazardous Categories 2: Not reported

Permit Number: 216053
Update Date: 11/02/2012
Case Number: Not reported
Name: WASTE 352 ORGANIC SOLIDS (OTHER)
Other Information: ABSORBENT, PADS
Material Waste: Waste
Hazardous Categories 1: Not reported
Hazardous Categories 2: Not reported

Permit Number: 216053
Update Date: 11/02/2012
Case Number: Not reported
Name: WASTE 461 PAINT SLUDGE
Other Information: Not reported
Material Waste: Waste
Hazardous Categories 1: Not reported
Hazardous Categories 2: Not reported

Permit Number: 216053
Update Date: 11/02/2012
Case Number: Not reported
Name: WASTE 888 USED OIL FILTERS
Other Information: DRAINED USED OIL FILTER
Material Waste: Waste
Hazardous Categories 1: Not reported
Hazardous Categories 2: Not reported

UST:
UST Name: UNDERGROUND TANK 100174 T001
Last Update: 2012-11-02 14:17:38
Permit Number: 216053
Tank Type: UNKNOWN
Additional Id: 1
Capacity Gallons: 12000
UST Contents: REGULAR UNLEADED
Other Content Info: REGULAR UNLEADED
Reg Status: REMOVED
Remove Close Date: 1986-11-08 00:00:00
Year Installed: 1972-01-01 00:00:00
Pipe Type: Not reported
Delivery System: Not reported
Monitor Code: 90
UST Monitor Method: NO MONITORING ALTERNATIVE SELECTED. VERIFY AND ENTER MONITORING ALTERNATIVE DURING INSPECTION.

UST Name: UNDERGROUND TANK 100174 T002
Last Update: 2012-11-02 14:17:38
Permit Number: 216053
Tank Type: UNKNOWN
Additional Id: 2
Capacity Gallons: 2000
UST Contents: Not reported
Other Content Info: WASTE OIL
Reg Status: REMOVED

UNION TRIBUNE PUBLISHING COMPANY (Continued) **1000338033**

Remove Close Date:	1986-11-08 00:00:00
Year Installed:	Not reported
Pipe Type:	Not reported
Delivery System:	Not reported
Monitor Code:	90
UST Monitor Method:	NO MONITORING ALTERNATIVE SELECTED. VERIFY AND ENTER MONITORING ALTERNATIVE DURING INSPECTION.
UST Name:	UNDERGROUND TANK 100174 T003
Last Update:	2012-11-02 14:17:38
Permit Number:	216053
Tank Type:	SINGLE WALL
Additional Id:	3 DIESEL
Capacity Gallons:	500
UST Contents:	DIESEL
Other Content Info:	DIESEL
Reg Status:	REMOVED
Remove Close Date:	1996-02-21 00:00:00
Year Installed:	1981-01-01 00:00:00
Pipe Type:	Not reported
Delivery System:	Not reported
Monitor Code:	07
UST Monitor Method:	SW TANK SW PRESSURE PIPE W/RESTRICTIVE LLD W/DAILY RECONCILIATION OR WEEKLY GAUGING: TANK AND PIPE TEST ANNUALLY
UST Name:	UNDERGROUND TANK 100174 T004
Last Update:	2012-11-02 14:17:38
Permit Number:	216053
Tank Type:	SINGLE WALL
Additional Id:	4 WASTE
Capacity Gallons:	280
UST Contents:	Not reported
Other Content Info:	WASTE OIL
Reg Status:	REMOVED
Remove Close Date:	1996-02-21 00:00:00
Year Installed:	1981-01-01 00:00:00
Pipe Type:	Not reported
Delivery System:	Not reported
Monitor Code:	07
UST Monitor Method:	SW TANK SW PRESSURE PIPE W/RESTRICTIVE LLD W/DAILY RECONCILIATION OR WEEKLY GAUGING: TANK AND PIPE TEST ANNUALLY
UST Name:	UNDERGROUND TANK 100174 T005
Last Update:	2012-11-02 14:17:38
Permit Number:	216053
Tank Type:	UNKNOWN
Additional Id:	5
Capacity Gallons:	10000
UST Contents:	DIESEL
Other Content Info:	DIESEL
Reg Status:	REMOVED
Remove Close Date:	1986-11-08 00:00:00
Year Installed:	Not reported
Pipe Type:	Not reported
Delivery System:	Not reported
Monitor Code:	90
UST Monitor Method:	NO MONITORING ALTERNATIVE SELECTED. VERIFY AND ENTER MONITORING

UNION TRIBUNE PUBLISHING COMPANY (Continued) **1000338033**

ALTERNATIVE DURING INSPECTION.

UST Name:	UNDERGROUND TANK 100174 T006
Last Update:	2012-11-02 14:17:38
Permit Number:	216053
Tank Type:	UNKNOWN
Additional Id:	6
Capacity Gallons:	10000
UST Contents:	DIESEL
Other Content Info:	DIESEL
Reg Status:	REMOVED
Remove Close Date:	1986-11-08 00:00:00
Year Installed:	Not reported
Pipe Type:	Not reported
Delivery System:	Not reported
Monitor Code:	90
UST Monitor Method:	NO MONITORING ALTERNATIVE SELECTED. VERIFY AND ENTER MONITORING ALTERNATIVE DURING INSPECTION.

UST Name:	UNDERGROUND TANK 100174 T007
Last Update:	2012-11-02 14:17:38
Permit Number:	216053
Tank Type:	DOUBLE WALL
Additional Id:	DIESEL, RT2917, RT3060/AT5540
Capacity Gallons:	20000
UST Contents:	DIESEL
Other Content Info:	DIESEL
Reg Status:	REMOVED
Remove Close Date:	2012-05-09 00:00:00
Year Installed:	1986-01-01 00:00:00
Pipe Type:	DOUBLE WALL
Delivery System:	PRESSURE
Monitor Code:	31A
UST Monitor Method:	DW TANK, DW PRESSURIZED PIPE W/ DRY TANK ANNULAR; POSITIVE SHUT-OFF & FAILSAFE, 3.0LLD; UDC W/ POSITIVE SHUT-OFF

UST Name:	UNDERGROUND TANK 100174 T008
Last Update:	2012-11-02 14:17:38
Permit Number:	216053
Tank Type:	DOUBLE WALL
Additional Id:	UNLEADED/ RT3060/AT5540
Capacity Gallons:	12000
UST Contents:	REGULAR UNLEADED
Other Content Info:	REGULAR UNLEADED
Reg Status:	REMOVED
Remove Close Date:	2012-05-09 00:00:00
Year Installed:	1986-01-01 00:00:00
Pipe Type:	DOUBLE WALL
Delivery System:	PRESSURE
Monitor Code:	31A
UST Monitor Method:	DW TANK, DW PRESSURIZED PIPE W/ DRY TANK ANNULAR; POSITIVE SHUT-OFF & FAILSAFE, 3.0LLD; UDC W/ POSITIVE SHUT-OFF

UST Name:	UNDERGROUND TANK 100174 T009
Last Update:	2012-11-02 14:17:38
Permit Number:	216053
Tank Type:	DOUBLE WALL

UNION TRIBUNE PUBLISHING COMPANY (Continued) **1000338033**

Additional Id:	MOTOR OIL / RT3060/AT5540
Capacity Gallons:	2000
UST Contents:	Not reported
Other Content Info:	MOTOR OIL
Reg Status:	REMOVED
Remove Close Date:	2012-05-09 00:00:00
Year Installed:	1986-01-01 00:00:00
Pipe Type:	DOUBLE WALL
Delivery System:	SUCTION
Monitor Code:	21
UST Monitor Method:	DW TANK DW SUCTION AND/ OR GRAVITY PIPING WITH INTERSTITIAL MONITORS: INTERSTITIAL

Permit Number:	100174
Business Type:	6HK37
EPA Id Number:	CAD981449556
APN:	437-260-41-00
Last HMMD Inspection:	11/18/2008
Facility Telephone:	619-299-3131
Permit Status:	CHNG
Permit Expiration:	01/31/2010
Date Last Updated:	11/02/2012
Facility Owner:	COPLEY PRESS
Facility Address:	350 CAMINO DE LA REINA
Facility City:	SAN DIEGO
Facility State:	CA
Facility Zip:	92108-3003
UST Owner:	COPLEY PRESS INC
Handle Regulated Hazmat:	Y
Own Or Operate UST:	Y
Subject To APSA:	Not reported
Generate Haz Waste:	Y
Treat Haz Waste:	Not reported
Generate Medical Waste:	Not reported

UST:

UST Name:	UNDERGROUND TANK 100174 T001
Last Update:	2012-11-02 14:17:38
Permit Number:	100174
Tank Type:	UNKNOWN
Additional Id:	1
Capacity Gallons:	12000
UST Contents:	REGULAR UNLEADED
Other Content Info:	REGULAR UNLEADED
Reg Status:	REMOVED
Remove Close Date:	1986-11-08 00:00:00
Year Installed:	1972-01-01 00:00:00
Pipe Type:	Not reported
Delivery System:	Not reported
Monitor Code:	90
UST Monitor Method:	NO MONITORING ALTERNATIVE SELECTED. VERIFY AND ENTER MONITORING ALTERNATIVE DURING INSPECTION.

UST Name:	UNDERGROUND TANK 100174 T002
Last Update:	2012-11-02 14:17:38
Permit Number:	100174
Tank Type:	UNKNOWN

UNION TRIBUNE PUBLISHING COMPANY (Continued) **1000338033**

Additional Id:	2
Capacity Gallons:	2000
UST Contents:	Not reported
Other Content Info:	WASTE OIL
Reg Status:	REMOVED
Remove Close Date:	1986-11-08 00:00:00
Year Installed:	Not reported
Pipe Type:	Not reported
Delivery System:	Not reported
Monitor Code:	90
UST Monitor Method:	NO MONITORING ALTERNATIVE SELECTED. VERIFY AND ENTER MONITORING ALTERNATIVE DURING INSPECTION.

UST Name:	UNDERGROUND TANK 100174 T003
Last Update:	2012-11-02 14:17:38
Permit Number:	100174
Tank Type:	SINGLE WALL
Additional Id:	3 DIESEL
Capacity Gallons:	500
UST Contents:	DIESEL
Other Content Info:	DIESEL
Reg Status:	REMOVED
Remove Close Date:	1996-02-21 00:00:00
Year Installed:	1981-01-01 00:00:00
Pipe Type:	Not reported
Delivery System:	Not reported
Monitor Code:	07
UST Monitor Method:	SW TANK SW PRESSURE PIPE W/RESTRICTIVE LLD W/DAILY RECONCILIATION OR WEEKLY GAUGING: TANK AND PIPE TEST ANNUALLY

UST Name:	UNDERGROUND TANK 100174 T004
Last Update:	2012-11-02 14:17:38
Permit Number:	100174
Tank Type:	SINGLE WALL
Additional Id:	4 WASTE
Capacity Gallons:	280
UST Contents:	Not reported
Other Content Info:	WASTE OIL
Reg Status:	REMOVED
Remove Close Date:	1996-02-21 00:00:00
Year Installed:	1981-01-01 00:00:00
Pipe Type:	Not reported
Delivery System:	Not reported
Monitor Code:	07
UST Monitor Method:	SW TANK SW PRESSURE PIPE W/RESTRICTIVE LLD W/DAILY RECONCILIATION OR WEEKLY GAUGING: TANK AND PIPE TEST ANNUALLY

UST Name:	UNDERGROUND TANK 100174 T005
Last Update:	2012-11-02 14:17:38
Permit Number:	100174
Tank Type:	UNKNOWN
Additional Id:	5
Capacity Gallons:	10000
UST Contents:	DIESEL
Other Content Info:	DIESEL
Reg Status:	REMOVED
Remove Close Date:	1986-11-08 00:00:00

UNION TRIBUNE PUBLISHING COMPANY (Continued) **1000338033**

Year Installed:	Not reported
Pipe Type:	Not reported
Delivery System:	Not reported
Monitor Code:	90
UST Monitor Method:	NO MONITORING ALTERNATIVE SELECTED. VERIFY AND ENTER MONITORING ALTERNATIVE DURING INSPECTION.
UST Name:	UNDERGROUND TANK 100174 T006
Last Update:	2012-11-02 14:17:38
Permit Number:	100174
Tank Type:	UNKNOWN
Additional Id:	6
Capacity Gallons:	10000
UST Contents:	DIESEL
Other Content Info:	DIESEL
Reg Status:	REMOVED
Remove Close Date:	1986-11-08 00:00:00
Year Installed:	Not reported
Pipe Type:	Not reported
Delivery System:	Not reported
Monitor Code:	90
UST Monitor Method:	NO MONITORING ALTERNATIVE SELECTED. VERIFY AND ENTER MONITORING ALTERNATIVE DURING INSPECTION.
UST Name:	UNDERGROUND TANK 100174 T007
Last Update:	2012-11-02 14:17:38
Permit Number:	100174
Tank Type:	DOUBLE WALL
Additional Id:	DIESEL, RT2917, RT3060
Capacity Gallons:	20000
UST Contents:	DIESEL
Other Content Info:	DIESEL
Reg Status:	REMOVED
Remove Close Date:	Not reported
Year Installed:	1986-01-01 00:00:00
Pipe Type:	DOUBLE WALL
Delivery System:	PRESSURE
Monitor Code:	31A
UST Monitor Method:	DW TANK, DW PRESSURIZED PIPE W/ DRY TANK ANNULAR; POSITIVE SHUT-OFF & FAILSAFE, 3.0LLD; UDC W/ POSITIVE SHUT-OFF
UST Name:	UNDERGROUND TANK 100174 T008
Last Update:	2012-11-02 14:17:38
Permit Number:	100174
Tank Type:	DOUBLE WALL
Additional Id:	UNLEADED/ RT3060
Capacity Gallons:	12000
UST Contents:	REGULAR UNLEADED
Other Content Info:	REGULAR UNLEADED
Reg Status:	REMOVED
Remove Close Date:	Not reported
Year Installed:	1986-01-01 00:00:00
Pipe Type:	DOUBLE WALL
Delivery System:	PRESSURE
Monitor Code:	31A
UST Monitor Method:	DW TANK, DW PRESSURIZED PIPE W/ DRY TANK ANNULAR; POSITIVE SHUT-OFF & FAILSAFE, 3.0LLD; UDC W/ POSITIVE SHUT-OFF

UNION TRIBUNE PUBLISHING COMPANY (Continued) **1000338033**

UST Name:	UNDERGROUND TANK 100174 T009
Last Update:	2012-11-02 14:17:38
Permit Number:	100174
Tank Type:	DOUBLE WALL
Additional Id:	MOTOR OIL / RT3060
Capacity Gallons:	2000
UST Contents:	Not reported
Other Content Info:	MOTOR OIL
Reg Status:	REMOVED
Remove Close Date:	Not reported
Year Installed:	1986-01-01 00:00:00
Pipe Type:	DOUBLE WALL
Delivery System:	SUCTION
Monitor Code:	52
UST Monitor Method:	DW TANK DW SUCTION PIPE W/INTERSTITIAL HYDROSTATIC TANK, PIPING, SUMPS & VENT LINES; VISUAL MONIT FOR PIPE INSIDE BLDG: EGT ONLY

Permit Number:	210897
Business Type:	6HK37
EPA Id Number:	CAL000344744
APN:	437-260-41-00
Last HMMD Inspection:	11/15/2011
Facility Telephone:	619-299-3131
Permit Status:	INAC
Permit Expiration:	10/31/2012
Date Last Updated:	11/02/2012
Facility Owner:	UNION TRIBUNE PUBLISHING CO
Facility Address:	350 CAMINO DE LA REINA
Facility City:	SAN DIEGO
Facility State:	CA
Facility Zip:	92108
UST Owner:	THE SAN DIEGO UNION-TRIBUNE, LLC
Handle Regulated Hazmat:	Y
Own Or Operate UST:	Y
Subject To APSA:	Y
Generate Haz Waste:	Y
Treat Haz Waste:	Not reported
Generate Medical Waste:	Not reported

VIP:

Permit Number:	210897
Update Date:	11/02/2012
Inspection Date:	11/22/2010
Violation Code:	6HV3192
Violation:	NO D.O INSPECTION/INCOMPL;NO REPORTS
Violation Citation:	Designated Operator monthly inspection not conducted or incomplete; or DO inspection reports not onsite 2715 (c)(d)(e)
Activity:	Inactive Permit

UST:

UST Name:	UNDERGROUND TANK 100174 T001
Last Update:	2012-11-02 14:17:38
Permit Number:	210897
Tank Type:	UNKNOWN
Additional Id:	1
Capacity Gallons:	12000

UNION TRIBUNE PUBLISHING COMPANY (Continued) **1000338033**

UST Contents:	REGULAR UNLEADED
Other Content Info:	REGULAR UNLEADED
Reg Status:	REMOVED
Remove Close Date:	1986-11-08 00:00:00
Year Installed:	1972-01-01 00:00:00
Pipe Type:	Not reported
Delivery System:	Not reported
Monitor Code:	90
UST Monitor Method:	NO MONITORING ALTERNATIVE SELECTED. VERIFY AND ENTER MONITORING ALTERNATIVE DURING INSPECTION.
UST Name:	UNDERGROUND TANK 100174 T002
Last Update:	2012-11-02 14:17:38
Permit Number:	210897
Tank Type:	UNKNOWN
Additional Id:	2
Capacity Gallons:	2000
UST Contents:	Not reported
Other Content Info:	WASTE OIL
Reg Status:	REMOVED
Remove Close Date:	1986-11-08 00:00:00
Year Installed:	Not reported
Pipe Type:	Not reported
Delivery System:	Not reported
Monitor Code:	90
UST Monitor Method:	NO MONITORING ALTERNATIVE SELECTED. VERIFY AND ENTER MONITORING ALTERNATIVE DURING INSPECTION.
UST Name:	UNDERGROUND TANK 100174 T003
Last Update:	2012-11-02 14:17:38
Permit Number:	210897
Tank Type:	SINGLE WALL
Additional Id:	3 DIESEL
Capacity Gallons:	500
UST Contents:	DIESEL
Other Content Info:	DIESEL
Reg Status:	REMOVED
Remove Close Date:	1996-02-21 00:00:00
Year Installed:	1981-01-01 00:00:00
Pipe Type:	Not reported
Delivery System:	Not reported
Monitor Code:	07
UST Monitor Method:	SW TANK SW PRESSURE PIPE W/RESTRICTIVE LLD W/DAILY RECONCILIATION OR WEEKLY GAUGING: TANK AND PIPE TEST ANNUALLY
UST Name:	UNDERGROUND TANK 100174 T004
Last Update:	2012-11-02 14:17:38
Permit Number:	210897
Tank Type:	SINGLE WALL
Additional Id:	4 WASTE
Capacity Gallons:	280
UST Contents:	Not reported
Other Content Info:	WASTE OIL
Reg Status:	REMOVED
Remove Close Date:	1996-02-21 00:00:00
Year Installed:	1981-01-01 00:00:00
Pipe Type:	Not reported

UNION TRIBUNE PUBLISHING COMPANY (Continued) **1000338033**

Delivery System: Not reported
Monitor Code: 07
UST Monitor Method: SW TANK SW PRESSURE PIPE W/RESTRICTIVE LLD W/DAILY RECONCILIATION OR WEEKLY GAUGING: TANK AND PIPE TEST ANNUALLY

UST Name: UNDERGROUND TANK 100174 T005
Last Update: 2012-11-02 14:17:38
Permit Number: 210897
Tank Type: UNKNOWN
Additional Id: 5
Capacity Gallons: 10000
UST Contents: DIESEL
Other Content Info: DIESEL
Reg Status: REMOVED
Remove Close Date: 1986-11-08 00:00:00
Year Installed: Not reported
Pipe Type: Not reported
Delivery System: Not reported
Monitor Code: 90
UST Monitor Method: NO MONITORING ALTERNATIVE SELECTED. VERIFY AND ENTER MONITORING ALTERNATIVE DURING INSPECTION.

UST Name: UNDERGROUND TANK 100174 T006
Last Update: 2012-11-02 14:17:38
Permit Number: 210897
Tank Type: UNKNOWN
Additional Id: 6
Capacity Gallons: 10000
UST Contents: DIESEL
Other Content Info: DIESEL
Reg Status: REMOVED
Remove Close Date: 1986-11-08 00:00:00
Year Installed: Not reported
Pipe Type: Not reported
Delivery System: Not reported
Monitor Code: 90
UST Monitor Method: NO MONITORING ALTERNATIVE SELECTED. VERIFY AND ENTER MONITORING ALTERNATIVE DURING INSPECTION.

UST Name: UNDERGROUND TANK 100174 T007
Last Update: 2012-11-02 14:17:38
Permit Number: 210897
Tank Type: DOUBLE WALL
Additional Id: DIESEL, RT2917, RT3060
Capacity Gallons: 20000
UST Contents: DIESEL
Other Content Info: DIESEL
Reg Status: REMOVED
Remove Close Date: Not reported
Year Installed: 1986-01-01 00:00:00
Pipe Type: DOUBLE WALL
Delivery System: PRESSURE
Monitor Code: 31A
UST Monitor Method: DW TANK, DW PRESSURIZED PIPE W/ DRY TANK ANNULAR; POSITIVE SHUT-OFF & FAILSAFE, 3.0LLD; UDC W/ POSITIVE SHUT-OFF

UST Name: UNDERGROUND TANK 100174 T008

UNION TRIBUNE PUBLISHING COMPANY (Continued) **1000338033**

Last Update:	2012-11-02 14:17:38
Permit Number:	210897
Tank Type:	DOUBLE WALL
Additional Id:	UNLEADED/ RT3060
Capacity Gallons:	12000
UST Contents:	REGULAR UNLEADED
Other Content Info:	REGULAR UNLEADED
Reg Status:	REMOVED
Remove Close Date:	Not reported
Year Installed:	1986-01-01 00:00:00
Pipe Type:	DOUBLE WALL
Delivery System:	PRESSURE
Monitor Code:	31A
UST Monitor Method:	DW TANK, DW PRESSURIZED PIPE W/ DRY TANK ANNULAR; POSITIVE SHUT-OFF & FAILSAFE, 3.0LLD; UDC W/ POSITIVE SHUT-OFF

UST Name:	UNDERGROUND TANK 100174 T009
Last Update:	2012-11-02 14:17:38
Permit Number:	210897
Tank Type:	DOUBLE WALL
Additional Id:	MOTOR OIL / RT3060
Capacity Gallons:	2000
UST Contents:	Not reported
Other Content Info:	MOTOR OIL
Reg Status:	REMOVED
Remove Close Date:	Not reported
Year Installed:	1986-01-01 00:00:00
Pipe Type:	DOUBLE WALL
Delivery System:	SUCTION
Monitor Code:	21
UST Monitor Method:	DW TANK DW SUCTION AND/ OR GRAVITY PIPING WITH INTERSTITIAL MONITORS: INTERSTITIAL

Permit Number:	210897
Business Type:	6HK37
EPA Id Number:	CAL000344744
APN:	437-260-41-00
Last HMMD Inspection:	11/15/2011
Facility Telephone:	619-299-3131
Permit Status:	INAC
Permit Expiration:	10/31/2012
Date Last Updated:	11/02/2012
Facility Owner:	UNION TRIBUNE PUBLISHING CO
Facility Address:	350 CAMINO DE LA REINA
Facility City:	SAN DIEGO
Facility State:	CA
Facility Zip:	92108
UST Owner:	THE SAN DIEGO UNION-TRIBUNE, LLC
Handle Regulated Hazmat:	Y
Own Or Operate UST:	Y
Subject To APSA:	Not reported
Generate Haz Waste:	Y
Treat Haz Waste:	Not reported
Generate Medical Waste:	Not reported

VIP:

Permit Number:	210897

UNION TRIBUNE PUBLISHING COMPANY (Continued) **1000338033**

Update Date:	11/02/2012
Inspection Date:	11/22/2010
Violation Code:	6HV3192
Violation:	NO D.O INSPECTION/INCOMPL;NO REPORTS
Violation Citation:	Designated Operator monthly inspection not conducted or incomplete; or DO inspection reports not onsite 2715 (c)(d)(e)
Activity:	Inactive Permit

UST:

UST Name:	UNDERGROUND TANK 100174 T001
Last Update:	2012-11-02 14:17:38
Permit Number:	210897
Tank Type:	UNKNOWN
Additional Id:	1
Capacity Gallons:	12000
UST Contents:	REGULAR UNLEADED
Other Content Info:	REGULAR UNLEADED
Reg Status:	REMOVED
Remove Close Date:	1986-11-08 00:00:00
Year Installed:	1972-01-01 00:00:00
Pipe Type:	Not reported
Delivery System:	Not reported
Monitor Code:	90
UST Monitor Method:	NO MONITORING ALTERNATIVE SELECTED. VERIFY AND ENTER MONITORING ALTERNATIVE DURING INSPECTION.

UST Name:	UNDERGROUND TANK 100174 T002
Last Update:	2012-11-02 14:17:38
Permit Number:	210897
Tank Type:	UNKNOWN
Additional Id:	2
Capacity Gallons:	2000
UST Contents:	Not reported
Other Content Info:	WASTE OIL
Reg Status:	REMOVED
Remove Close Date:	1986-11-08 00:00:00
Year Installed:	Not reported
Pipe Type:	Not reported
Delivery System:	Not reported
Monitor Code:	90
UST Monitor Method:	NO MONITORING ALTERNATIVE SELECTED. VERIFY AND ENTER MONITORING ALTERNATIVE DURING INSPECTION.

UST Name:	UNDERGROUND TANK 100174 T003
Last Update:	2012-11-02 14:17:38
Permit Number:	210897
Tank Type:	SINGLE WALL
Additional Id:	3 DIESEL
Capacity Gallons:	500
UST Contents:	DIESEL
Other Content Info:	DIESEL
Reg Status:	REMOVED
Remove Close Date:	1996-02-21 00:00:00
Year Installed:	1981-01-01 00:00:00
Pipe Type:	Not reported
Delivery System:	Not reported
Monitor Code:	07

UNION TRIBUNE PUBLISHING COMPANY (Continued) **1000338033**

UST Monitor Method:	SW TANK SW PRESSURE PIPE W/RESTRICTIVE LLD W/DAILY RECONCILIATION OR WEEKLY GAUGING: TANK AND PIPE TEST ANNUALLY
UST Name:	UNDERGROUND TANK 100174 T004
Last Update:	2012-11-02 14:17:38
Permit Number:	210897
Tank Type:	SINGLE WALL
Additional Id:	4 WASTE
Capacity Gallons:	280
UST Contents:	Not reported
Other Content Info:	WASTE OIL
Reg Status:	REMOVED
Remove Close Date:	1996-02-21 00:00:00
Year Installed:	1981-01-01 00:00:00
Pipe Type:	Not reported
Delivery System:	Not reported
Monitor Code:	07
UST Monitor Method:	SW TANK SW PRESSURE PIPE W/RESTRICTIVE LLD W/DAILY RECONCILIATION OR WEEKLY GAUGING: TANK AND PIPE TEST ANNUALLY
UST Name:	UNDERGROUND TANK 100174 T005
Last Update:	2012-11-02 14:17:38
Permit Number:	210897
Tank Type:	UNKNOWN
Additional Id:	5
Capacity Gallons:	10000
UST Contents:	DIESEL
Other Content Info:	DIESEL
Reg Status:	REMOVED
Remove Close Date:	1986-11-08 00:00:00
Year Installed:	Not reported
Pipe Type:	Not reported
Delivery System:	Not reported
Monitor Code:	90
UST Monitor Method:	NO MONITORING ALTERNATIVE SELECTED. VERIFY AND ENTER MONITORING ALTERNATIVE DURING INSPECTION.
UST Name:	UNDERGROUND TANK 100174 T006
Last Update:	2012-11-02 14:17:38
Permit Number:	210897
Tank Type:	UNKNOWN
Additional Id:	6
Capacity Gallons:	10000
UST Contents:	DIESEL
Other Content Info:	DIESEL
Reg Status:	REMOVED
Remove Close Date:	1986-11-08 00:00:00
Year Installed:	Not reported
Pipe Type:	Not reported
Delivery System:	Not reported
Monitor Code:	90
UST Monitor Method:	NO MONITORING ALTERNATIVE SELECTED. VERIFY AND ENTER MONITORING ALTERNATIVE DURING INSPECTION.
UST Name:	UNDERGROUND TANK 100174 T007
Last Update:	2012-11-02 14:17:38
Permit Number:	210897

UNION TRIBUNE PUBLISHING COMPANY (Continued) **1000338033**

Tank Type:	DOUBLE WALL
Additional Id:	DIESEL, RT2917, RT3060
Capacity Gallons:	20000
UST Contents:	DIESEL
Other Content Info:	DIESEL
Reg Status:	REMOVED
Remove Close Date:	Not reported
Year Installed:	1986-01-01 00:00:00
Pipe Type:	DOUBLE WALL
Delivery System:	PRESSURE
Monitor Code:	31A
UST Monitor Method:	DW TANK, DW PRESSURIZED PIPE W/ DRY TANK ANNULAR; POSITIVE SHUT-OFF & FAILSAFE, 3.0LLD; UDC W/ POSITIVE SHUT-OFF

UST Name:	UNDERGROUND TANK 100174 T008
Last Update:	2012-11-02 14:17:38
Permit Number:	210897
Tank Type:	DOUBLE WALL
Additional Id:	UNLEADED/ RT3060
Capacity Gallons:	12000
UST Contents:	REGULAR UNLEADED
Other Content Info:	REGULAR UNLEADED
Reg Status:	REMOVED
Remove Close Date:	Not reported
Year Installed:	1986-01-01 00:00:00
Pipe Type:	DOUBLE WALL
Delivery System:	PRESSURE
Monitor Code:	31A
UST Monitor Method:	DW TANK, DW PRESSURIZED PIPE W/ DRY TANK ANNULAR; POSITIVE SHUT-OFF & FAILSAFE, 3.0LLD; UDC W/ POSITIVE SHUT-OFF

UST Name:	UNDERGROUND TANK 100174 T009
Last Update:	2012-11-02 14:17:38
Permit Number:	210897
Tank Type:	DOUBLE WALL
Additional Id:	MOTOR OIL / RT3060
Capacity Gallons:	2000
UST Contents:	Not reported
Other Content Info:	MOTOR OIL
Reg Status:	REMOVED
Remove Close Date:	Not reported
Year Installed:	1986-01-01 00:00:00
Pipe Type:	DOUBLE WALL
Delivery System:	SUCTION
Monitor Code:	21
UST Monitor Method:	DW TANK DW SUCTION AND/ OR GRAVITY PIPING WITH INTERSTITIAL MONITORS: INTERSTITIAL

Permit Number:	210897
Business Type:	6HK37
EPA Id Number:	CAL000344744
APN:	437-260-41-00
Last HMMD Inspection:	11/15/2011
Facility Telephone:	619-299-3131
Permit Status:	INAC
Permit Expiration:	10/31/2012

UNION TRIBUNE PUBLISHING COMPANY (Continued) **1000338033**

Date Last Updated:	11/02/2012
Facility Owner:	UNION TRIBUNE PUBLISHING CO
Facility Address:	350 CAMINO DE LA REINA
Facility City:	SAN DIEGO
Facility State:	CA
Facility Zip:	92108
UST Owner:	THE SAN DIEGO UNION-TRIBUNE, LLC
Handle Regulated Hazmat:	Y
Own Or Operate UST:	Y
Subject To APSA:	Not reported
Generate Haz Waste:	Y
Treat Haz Waste:	Not reported
Generate Medical Waste:	Not reported

VIP:

Permit Number:	210897
Update Date:	11/02/2012
Inspection Date:	11/22/2010
Violation Code:	6HV3192
Violation:	NO D.O INSPECTION/INCOMPL;NO REPORTS
Violation Citation:	Designated Operator monthly inspection not conducted or incomplete; or DO inspection reports not onsite 2715 (c)(d)(e)
Activity:	Inactive Permit

UST:

UST Name:	UNDERGROUND TANK 100174 T001
Last Update:	2012-11-02 14:17:38
Permit Number:	210897
Tank Type:	UNKNOWN
Additional Id:	1
Capacity Gallons:	12000
UST Contents:	REGULAR UNLEADED
Other Content Info:	REGULAR UNLEADED
Reg Status:	REMOVED
Remove Close Date:	1986-11-08 00:00:00
Year Installed:	1972-01-01 00:00:00
Pipe Type:	Not reported
Delivery System:	Not reported
Monitor Code:	90
UST Monitor Method:	NO MONITORING ALTERNATIVE SELECTED. VERIFY AND ENTER MONITORING ALTERNATIVE DURING INSPECTION.

UST Name:	UNDERGROUND TANK 100174 T002
Last Update:	2012-11-02 14:17:38
Permit Number:	210897
Tank Type:	UNKNOWN
Additional Id:	2
Capacity Gallons:	2000
UST Contents:	Not reported
Other Content Info:	WASTE OIL
Reg Status:	REMOVED
Remove Close Date:	1986-11-08 00:00:00
Year Installed:	Not reported
Pipe Type:	Not reported
Delivery System:	Not reported
Monitor Code:	90
UST Monitor Method:	NO MONITORING ALTERNATIVE SELECTED. VERIFY AND ENTER MONITORING

UNION TRIBUNE PUBLISHING COMPANY (Continued) **1000338033**

ALTERNATIVE DURING INSPECTION.

UST Name:	UNDERGROUND TANK 100174 T003
Last Update:	2012-11-02 14:17:38
Permit Number:	210897
Tank Type:	SINGLE WALL
Additional Id:	3 DIESEL
Capacity Gallons:	500
UST Contents:	DIESEL
Other Content Info:	DIESEL
Reg Status:	REMOVED
Remove Close Date:	1996-02-21 00:00:00
Year Installed:	1981-01-01 00:00:00
Pipe Type:	Not reported
Delivery System:	Not reported
Monitor Code:	07
UST Monitor Method:	SW TANK SW PRESSURE PIPE W/RESTRICTIVE LLD W/DAILY RECONCILIATION OR WEEKLY GAUGING: TANK AND PIPE TEST ANNUALLY

UST Name:	UNDERGROUND TANK 100174 T004
Last Update:	2012-11-02 14:17:38
Permit Number:	210897
Tank Type:	SINGLE WALL
Additional Id:	4 WASTE
Capacity Gallons:	280
UST Contents:	Not reported
Other Content Info:	WASTE OIL
Reg Status:	REMOVED
Remove Close Date:	1996-02-21 00:00:00
Year Installed:	1981-01-01 00:00:00
Pipe Type:	Not reported
Delivery System:	Not reported
Monitor Code:	07
UST Monitor Method:	SW TANK SW PRESSURE PIPE W/RESTRICTIVE LLD W/DAILY RECONCILIATION OR WEEKLY GAUGING: TANK AND PIPE TEST ANNUALLY

UST Name:	UNDERGROUND TANK 100174 T005
Last Update:	2012-11-02 14:17:38
Permit Number:	210897
Tank Type:	UNKNOWN
Additional Id:	5
Capacity Gallons:	10000
UST Contents:	DIESEL
Other Content Info:	DIESEL
Reg Status:	REMOVED
Remove Close Date:	1986-11-08 00:00:00
Year Installed:	Not reported
Pipe Type:	Not reported
Delivery System:	Not reported
Monitor Code:	90
UST Monitor Method:	NO MONITORING ALTERNATIVE SELECTED. VERIFY AND ENTER MONITORING ALTERNATIVE DURING INSPECTION.

UST Name:	UNDERGROUND TANK 100174 T006
Last Update:	2012-11-02 14:17:38
Permit Number:	210897
Tank Type:	UNKNOWN

UNION TRIBUNE PUBLISHING COMPANY (Continued) **1000338033**

Additional Id:	6
Capacity Gallons:	10000
UST Contents:	DIESEL
Other Content Info:	DIESEL
Reg Status:	REMOVED
Remove Close Date:	1986-11-08 00:00:00
Year Installed:	Not reported
Pipe Type:	Not reported
Delivery System:	Not reported
Monitor Code:	90
UST Monitor Method:	NO MONITORING ALTERNATIVE SELECTED. VERIFY AND ENTER MONITORING ALTERNATIVE DURING INSPECTION.

UST Name:	UNDERGROUND TANK 100174 T007
Last Update:	2012-11-02 14:17:38
Permit Number:	210897
Tank Type:	DOUBLE WALL
Additional Id:	DIESEL, RT2917, RT3060
Capacity Gallons:	20000
UST Contents:	DIESEL
Other Content Info:	DIESEL
Reg Status:	REMOVED
Remove Close Date:	Not reported
Year Installed:	1986-01-01 00:00:00
Pipe Type:	DOUBLE WALL
Delivery System:	PRESSURE
Monitor Code:	31A
UST Monitor Method:	DW TANK, DW PRESSURIZED PIPE W/ DRY TANK ANNULAR; POSITIVE SHUT-OFF & FAILSAFE, 3.0LLD; UDC W/ POSITIVE SHUT-OFF

UST Name:	UNDERGROUND TANK 100174 T008
Last Update:	2012-11-02 14:17:38
Permit Number:	210897
Tank Type:	DOUBLE WALL
Additional Id:	UNLEADED/ RT3060
Capacity Gallons:	12000
UST Contents:	REGULAR UNLEADED
Other Content Info:	REGULAR UNLEADED
Reg Status:	REMOVED
Remove Close Date:	Not reported
Year Installed:	1986-01-01 00:00:00
Pipe Type:	DOUBLE WALL
Delivery System:	PRESSURE
Monitor Code:	31A
UST Monitor Method:	DW TANK, DW PRESSURIZED PIPE W/ DRY TANK ANNULAR; POSITIVE SHUT-OFF & FAILSAFE, 3.0LLD; UDC W/ POSITIVE SHUT-OFF

UST Name:	UNDERGROUND TANK 100174 T009
Last Update:	2012-11-02 14:17:38
Permit Number:	210897
Tank Type:	DOUBLE WALL
Additional Id:	MOTOR OIL / RT3060
Capacity Gallons:	2000
UST Contents:	Not reported
Other Content Info:	MOTOR OIL
Reg Status:	REMOVED
Remove Close Date:	Not reported

UNION TRIBUNE PUBLISHING COMPANY (Continued) **1000338033**

Year Installed:	1986-01-01 00:00:00
Pipe Type:	DOUBLE WALL
Delivery System:	SUCTION
Monitor Code:	21
UST Monitor Method:	DW TANK DW SUCTION AND/ OR GRAVITY PIPING WITH INTERSTITIAL MONITORS: INTERSTITIAL

Permit Number:	216053
Business Type:	6HK37
EPA Id Number:	CAD981449556
APN:	437-260-41-00
Last HMMD Inspection:	03/06/2012
Facility Telephone:	619-293-1075
Permit Status:	OPEN
Permit Expiration:	08/31/2013
Date Last Updated:	11/02/2012
Facility Owner:	MLIM, LLC
Facility Address:	350 CAMINO DE LA REINA
Facility City:	SAN DIEGO
Facility State:	CA
Facility Zip:	92108
UST Owner:	MLIM, LLC DBA THE SAN DIEGO UNION-TRIBUNE, LLC
Handle Regulated Hazmat:	Y
Own Or Operate UST:	Y
Subject To APSA:	Y
Generate Haz Waste:	Y
Treat Haz Waste:	Not reported
Generate Medical Waste:	Not reported

IAP:

Permit Number:	216053
Update Date:	11/02/2012
Case Number:	74-86-2
Name:	ACETYLENE GAS
Other Information:	Not reported
Material Waste:	Material
Hazardous Categories 1:	PRESSURE RELEASE
Hazardous Categories 2:	Not reported

Permit Number:	216053
Update Date:	11/02/2012
Case Number:	MIXTURE
Name:	ANTI-SCALING LIQUID
Other Information:	VITEC 3000
Material Waste:	Material
Hazardous Categories 1:	ACUTE
Hazardous Categories 2:	Not reported

Permit Number:	216053
Update Date:	11/02/2012
Case Number:	MIXTURE
Name:	BLACK INK
Other Information:	Not reported
Material Waste:	Material
Hazardous Categories 1:	FIRE
Hazardous Categories 2:	ACUTE

UNION TRIBUNE PUBLISHING COMPANY (Continued) **1000338033**

Permit Number:	216053
Update Date:	11/02/2012
Case Number:	124-38-9
Name:	CARBON DIOXIDE GAS
Other Information:	STEEL MIX
Material Waste:	Material
Hazardous Categories 1:	FIRE
Hazardous Categories 2:	PRESSURE RELEASE

Permit Number:	216053
Update Date:	11/02/2012
Case Number:	77-92-9
Name:	CITRIC ACID
Other Information:	Not reported
Material Waste:	Material
Hazardous Categories 1:	CHRONIC
Hazardous Categories 2:	Not reported

Permit Number:	216053
Update Date:	11/02/2012
Case Number:	68476-34-6
Name:	DIESEL
Other Information:	UNDERGROUND TANK 100174 T007 DIESEL
Material Waste:	Material
Hazardous Categories 1:	FIRE
Hazardous Categories 2:	CHRONIC

Permit Number:	216053
Update Date:	11/02/2012
Case Number:	68476-34-6
Name:	DIESEL FUEL OIL #2
Other Information:	Not reported
Material Waste:	Material
Hazardous Categories 1:	FIRE
Hazardous Categories 2:	CHRONIC

Permit Number:	216053
Update Date:	11/02/2012
Case Number:	MIXTURE
Name:	IMPACT 6005
Other Information:	Not reported
Material Waste:	Material
Hazardous Categories 1:	CHRONIC
Hazardous Categories 2:	Not reported

Permit Number:	216053
Update Date:	11/02/2012
Case Number:	MIXTURE
Name:	INK:NEWS INK, VARIOUS COLORS
Other Information:	Not reported
Material Waste:	Material
Hazardous Categories 1:	FIRE
Hazardous Categories 2:	ACUTE

Permit Number:	216053
Update Date:	11/02/2012
Case Number:	7664-38-2

UNION TRIBUNE PUBLISHING COMPANY (Continued) **1000338033**

Name: MAIN EDITION 3000 FOUNTAIN SOLUTION
Other Information: Not reported
Material Waste: Material
Hazardous Categories 1: Not reported
Hazardous Categories 2: Not reported

Permit Number: 216053
Update Date: 11/02/2012
Case Number: 8002-05-9
Name: MOTOR OIL
Other Information: UNDERGROUND TANK 100174 T009
Material Waste: Material
Hazardous Categories 1: FIRE
Hazardous Categories 2: ACUTE

Permit Number: 216053
Update Date: 11/02/2012
Case Number: 7727-37-9
Name: NITROGEN/OXYGEN MIX
Other Information: Not reported
Material Waste: Material
Hazardous Categories 1: FIRE
Hazardous Categories 2: PRESSURE RELEASE

Permit Number: 216053
Update Date: 11/02/2012
Case Number: 8002-05-9
Name: OILS, LUBRICATING
Other Information: MOTOR OIL
Material Waste: Material
Hazardous Categories 1: FIRE
Hazardous Categories 2: Not reported

Permit Number: 216053
Update Date: 11/02/2012
Case Number: 7782-44-7
Name: OXYGEN GAS
Other Information: Not reported
Material Waste: Material
Hazardous Categories 1: FIRE
Hazardous Categories 2: PRESSURE RELEASE

Permit Number: 216053
Update Date: 11/02/2012
Case Number: MIXTURE
Name: PACESETTER
Other Information: 655 FOUNTAIN SOLUTION
Material Waste: Material
Hazardous Categories 1: CHRONIC
Hazardous Categories 2: Not reported

Permit Number: 216053
Update Date: 11/02/2012
Case Number: Not reported
Name: PROPANE GAS-CYLINDER (1 GALLON OF PROPANE = 37CF)
Other Information: Not reported
Material Waste: Material

UNION TRIBUNE PUBLISHING COMPANY (Continued) **1000338033**

Hazardous Categories 1: FIRE
Hazardous Categories 2: Not reported

Permit Number: 216053
Update Date: 11/02/2012
Case Number: 8006-61-9
Name: REGULAR UNLEADED
Other Information: UNDERGROUND TANK 100174 T008
Material Waste: Material
Hazardous Categories 1: FIRE
Hazardous Categories 2: ACUTE

Permit Number: 216053
Update Date: 11/02/2012
Case Number: 8002-05-9
Name: SYNTHETIC HYDROCARBONS
Other Information: USA WASH
Material Waste: Material
Hazardous Categories 1: FIRE
Hazardous Categories 2: ACUTE

Permit Number: 216053
Update Date: 11/02/2012
Case Number: Not reported
Name: WASTE 221 WASTE OIL & MIXED OIL
Other Information: COGEN/HYD PRESS
Material Waste: Waste
Hazardous Categories 1: Not reported
Hazardous Categories 2: Not reported

Permit Number: 216053
Update Date: 11/02/2012
Case Number: Not reported
Name: WASTE 352 ORGANIC SOLIDS (OTHER)
Other Information: ABSORBENT, PADS
Material Waste: Waste
Hazardous Categories 1: Not reported
Hazardous Categories 2: Not reported

Permit Number: 216053
Update Date: 11/02/2012
Case Number: Not reported
Name: WASTE 461 PAINT SLUDGE
Other Information: Not reported
Material Waste: Waste
Hazardous Categories 1: Not reported
Hazardous Categories 2: Not reported

Permit Number: 216053
Update Date: 11/02/2012
Case Number: Not reported
Name: WASTE 888 USED OIL FILTERS
Other Information: DRAINED USED OIL FILTER
Material Waste: Waste
Hazardous Categories 1: Not reported
Hazardous Categories 2: Not reported

UNION TRIBUNE PUBLISHING COMPANY (Continued) **1000338033**

UST:

UST Name:	UNDERGROUND TANK 100174 T001
Last Update:	2012-11-02 14:17:38
Permit Number:	216053
Tank Type:	UNKNOWN
Additional Id:	1
Capacity Gallons:	12000
UST Contents:	REGULAR UNLEADED
Other Content Info:	REGULAR UNLEADED
Reg Status:	REMOVED
Remove Close Date:	1986-11-08 00:00:00
Year Installed:	1972-01-01 00:00:00
Pipe Type:	Not reported
Delivery System:	Not reported
Monitor Code:	90
UST Monitor Method:	NO MONITORING ALTERNATIVE SELECTED. VERIFY AND ENTER MONITORING ALTERNATIVE DURING INSPECTION.

UST Name:	UNDERGROUND TANK 100174 T002
Last Update:	2012-11-02 14:17:38
Permit Number:	216053
Tank Type:	UNKNOWN
Additional Id:	2
Capacity Gallons:	2000
UST Contents:	Not reported
Other Content Info:	WASTE OIL
Reg Status:	REMOVED
Remove Close Date:	1986-11-08 00:00:00
Year Installed:	Not reported
Pipe Type:	Not reported
Delivery System:	Not reported
Monitor Code:	90
UST Monitor Method:	NO MONITORING ALTERNATIVE SELECTED. VERIFY AND ENTER MONITORING ALTERNATIVE DURING INSPECTION.

UST Name:	UNDERGROUND TANK 100174 T003
Last Update:	2012-11-02 14:17:38
Permit Number:	216053
Tank Type:	SINGLE WALL
Additional Id:	3 DIESEL
Capacity Gallons:	500
UST Contents:	DIESEL
Other Content Info:	DIESEL
Reg Status:	REMOVED
Remove Close Date:	1996-02-21 00:00:00
Year Installed:	1981-01-01 00:00:00
Pipe Type:	Not reported
Delivery System:	Not reported
Monitor Code:	07
UST Monitor Method:	SW TANK SW PRESSURE PIPE W/RESTRICTIVE LLD W/DAILY RECONCILIATION OR WEEKLY GAUGING: TANK AND PIPE TEST ANNUALLY

UST Name:	UNDERGROUND TANK 100174 T004
Last Update:	2012-11-02 14:17:38
Permit Number:	216053
Tank Type:	SINGLE WALL
Additional Id:	4 WASTE

UNION TRIBUNE PUBLISHING COMPANY (Continued) **1000338033**

Capacity Gallons:	280
UST Contents:	Not reported
Other Content Info:	WASTE OIL
Reg Status:	REMOVED
Remove Close Date:	1996-02-21 00:00:00
Year Installed:	1981-01-01 00:00:00
Pipe Type:	Not reported
Delivery System:	Not reported
Monitor Code:	07
UST Monitor Method:	SW TANK SW PRESSURE PIPE W/RESTRICTIVE LLD W/DAILY RECONCILIATION OR WEEKLY GAUGING: TANK AND PIPE TEST ANNUALLY
UST Name:	UNDERGROUND TANK 100174 T005
Last Update:	2012-11-02 14:17:38
Permit Number:	216053
Tank Type:	UNKNOWN
Additional Id:	5
Capacity Gallons:	10000
UST Contents:	DIESEL
Other Content Info:	DIESEL
Reg Status:	REMOVED
Remove Close Date:	1986-11-08 00:00:00
Year Installed:	Not reported
Pipe Type:	Not reported
Delivery System:	Not reported
Monitor Code:	90
UST Monitor Method:	NO MONITORING ALTERNATIVE SELECTED. VERIFY AND ENTER MONITORING ALTERNATIVE DURING INSPECTION.
UST Name:	UNDERGROUND TANK 100174 T006
Last Update:	2012-11-02 14:17:38
Permit Number:	216053
Tank Type:	UNKNOWN
Additional Id:	6
Capacity Gallons:	10000
UST Contents:	DIESEL
Other Content Info:	DIESEL
Reg Status:	REMOVED
Remove Close Date:	1986-11-08 00:00:00
Year Installed:	Not reported
Pipe Type:	Not reported
Delivery System:	Not reported
Monitor Code:	90
UST Monitor Method:	NO MONITORING ALTERNATIVE SELECTED. VERIFY AND ENTER MONITORING ALTERNATIVE DURING INSPECTION.
UST Name:	UNDERGROUND TANK 100174 T007
Last Update:	2012-11-02 14:17:38
Permit Number:	216053
Tank Type:	DOUBLE WALL
Additional Id:	DIESEL, RT2917, RT3060/AT5540
Capacity Gallons:	20000
UST Contents:	DIESEL
Other Content Info:	DIESEL
Reg Status:	REMOVED
Remove Close Date:	2012-05-09 00:00:00
Year Installed:	1986-01-01 00:00:00

UNION TRIBUNE PUBLISHING COMPANY (Continued) **1000338033**

Pipe Type:	DOUBLE WALL
Delivery System:	PRESSURE
Monitor Code:	31A
UST Monitor Method:	DW TANK, DW PRESSURIZED PIPE W/ DRY TANK ANNULAR; POSITIVE SHUT-OFF & FAILSAFE, 3.0LLD; UDC W/ POSITIVE SHUT-OFF
UST Name:	UNDERGROUND TANK 100174 T008
Last Update:	2012-11-02 14:17:38
Permit Number:	216053
Tank Type:	DOUBLE WALL
Additional Id:	UNLEADED/ RT3060/AT5540
Capacity Gallons:	12000
UST Contents:	REGULAR UNLEADED
Other Content Info:	REGULAR UNLEADED
Reg Status:	REMOVED
Remove Close Date:	2012-05-09 00:00:00
Year Installed:	1986-01-01 00:00:00
Pipe Type:	DOUBLE WALL
Delivery System:	PRESSURE
Monitor Code:	31A
UST Monitor Method:	DW TANK, DW PRESSURIZED PIPE W/ DRY TANK ANNULAR; POSITIVE SHUT-OFF & FAILSAFE, 3.0LLD; UDC W/ POSITIVE SHUT-OFF
UST Name:	UNDERGROUND TANK 100174 T009
Last Update:	2012-11-02 14:17:38
Permit Number:	216053
Tank Type:	DOUBLE WALL
Additional Id:	MOTOR OIL / RT3060/AT5540
Capacity Gallons:	2000
UST Contents:	Not reported
Other Content Info:	MOTOR OIL
Reg Status:	REMOVED
Remove Close Date:	2012-05-09 00:00:00
Year Installed:	1986-01-01 00:00:00
Pipe Type:	DOUBLE WALL
Delivery System:	SUCTION
Monitor Code:	21
UST Monitor Method:	DW TANK DW SUCTION AND/ OR GRAVITY PIPING WITH INTERSTITIAL MONITORS: INTERSTITIAL
Permit Number:	216053
Business Type:	6HK37
EPA Id Number:	CAD981449556
APN:	437-260-41-00
Last HMMD Inspection:	03/06/2012
Facility Telephone:	619-293-1075
Permit Status:	OPEN
Permit Expiration:	08/31/2013
Date Last Updated:	11/02/2012
Facility Owner:	MLIM, LLC
Facility Address:	350 CAMINO DE LA REINA
Facility City:	SAN DIEGO
Facility State:	CA
Facility Zip:	92108
UST Owner:	MLIM, LLC DBA THE SAN DIEGO UNION-TRIBUNE, LLC
Handle Regulated Hazmat:	Y

UNION TRIBUNE PUBLISHING COMPANY (Continued) **1000338033**

Own Or Operate UST: Y
Subject To APSA: Not reported
Generate Haz Waste: Y
Treat Haz Waste: Not reported
Generate Medical Waste: Not reported

IAP:
Permit Number: 216053
Update Date: 11/02/2012
Case Number: 74-86-2
Name: ACETYLENE GAS
Other Information: Not reported
Material Waste: Material
Hazardous Categories 1: PRESSURE RELEASE
Hazardous Categories 2: Not reported

Permit Number: 216053
Update Date: 11/02/2012
Case Number: MIXTURE
Name: ANTI-SCALING LIQUID
Other Information: VITEC 3000
Material Waste: Material
Hazardous Categories 1: ACUTE
Hazardous Categories 2: Not reported

Permit Number: 216053
Update Date: 11/02/2012
Case Number: MIXTURE
Name: BLACK INK
Other Information: Not reported
Material Waste: Material
Hazardous Categories 1: FIRE
Hazardous Categories 2: ACUTE

Permit Number: 216053
Update Date: 11/02/2012
Case Number: 124-38-9
Name: CARBON DIOXIDE GAS
Other Information: STEEL MIX
Material Waste: Material
Hazardous Categories 1: FIRE
Hazardous Categories 2: PRESSURE RELEASE

Permit Number: 216053
Update Date: 11/02/2012
Case Number: 77-92-9
Name: CITRIC ACID
Other Information: Not reported
Material Waste: Material
Hazardous Categories 1: CHRONIC
Hazardous Categories 2: Not reported

Permit Number: 216053
Update Date: 11/02/2012
Case Number: 68476-34-6
Name: DIESEL
Other Information: UNDERGROUND TANK 100174 T007 DIESEL
Material Waste: Material

UNION TRIBUNE PUBLISHING COMPANY (Continued) **1000338033**

Hazardous Categories 1: FIRE
Hazardous Categories 2: CHRONIC

Permit Number: 216053
Update Date: 11/02/2012
Case Number: 68476-34-6
Name: DIESEL FUEL OIL #2
Other Information: Not reported
Material Waste: Material
Hazardous Categories 1: FIRE
Hazardous Categories 2: CHRONIC

Permit Number: 216053
Update Date: 11/02/2012
Case Number: MIXTURE
Name: IMPACT 6005
Other Information: Not reported
Material Waste: Material
Hazardous Categories 1: CHRONIC
Hazardous Categories 2: Not reported

Permit Number: 216053
Update Date: 11/02/2012
Case Number: MIXTURE
Name: INK:NEWS INK, VARIOUS COLORS
Other Information: Not reported
Material Waste: Material
Hazardous Categories 1: FIRE
Hazardous Categories 2: ACUTE

Permit Number: 216053
Update Date: 11/02/2012
Case Number: 7664-38-2
Name: MAIN EDITION 3000 FOUNTAIN SOLUTION
Other Information: Not reported
Material Waste: Material
Hazardous Categories 1: Not reported
Hazardous Categories 2: Not reported

Permit Number: 216053
Update Date: 11/02/2012
Case Number: 8002-05-9
Name: MOTOR OIL
Other Information: UNDERGROUND TANK 100174 T009
Material Waste: Material
Hazardous Categories 1: FIRE
Hazardous Categories 2: ACUTE

Permit Number: 216053
Update Date: 11/02/2012
Case Number: 7727-37-9
Name: NITROGEN/OXYGEN MIX
Other Information: Not reported
Material Waste: Material
Hazardous Categories 1: FIRE
Hazardous Categories 2: PRESSURE RELEASE

UNION TRIBUNE PUBLISHING COMPANY (Continued) **1000338033**

Permit Number:	216053
Update Date:	11/02/2012
Case Number:	8002-05-9
Name:	OILS, LUBRICATING
Other Information:	MOTOR OIL
Material Waste:	Material
Hazardous Categories 1:	FIRE
Hazardous Categories 2:	Not reported

Permit Number:	216053
Update Date:	11/02/2012
Case Number:	7782-44-7
Name:	OXYGEN GAS
Other Information:	Not reported
Material Waste:	Material
Hazardous Categories 1:	FIRE
Hazardous Categories 2:	PRESSURE RELEASE

Permit Number:	216053
Update Date:	11/02/2012
Case Number:	MIXTURE
Name:	PACESETTER
Other Information:	655 FOUNTAIN SOLUTION
Material Waste:	Material
Hazardous Categories 1:	CHRONIC
Hazardous Categories 2:	Not reported

Permit Number:	216053
Update Date:	11/02/2012
Case Number:	Not reported
Name:	PROPANE GAS-CYLINDER (1 GALLON OF PROPANE = 37CF)
Other Information:	Not reported
Material Waste:	Material
Hazardous Categories 1:	FIRE
Hazardous Categories 2:	Not reported

Permit Number:	216053
Update Date:	11/02/2012
Case Number:	8006-61-9
Name:	REGULAR UNLEADED
Other Information:	UNDERGROUND TANK 100174 T008
Material Waste:	Material
Hazardous Categories 1:	FIRE
Hazardous Categories 2:	ACUTE

Permit Number:	216053
Update Date:	11/02/2012
Case Number:	8002-05-9
Name:	SYNTHETIC HYDROCARBONS
Other Information:	USA WASH
Material Waste:	Material
Hazardous Categories 1:	FIRE
Hazardous Categories 2:	ACUTE

Permit Number:	216053
Update Date:	11/02/2012
Case Number:	Not reported

UNION TRIBUNE PUBLISHING COMPANY (Continued) **1000338033**

Name: WASTE 221 WASTE OIL & MIXED OIL
Other Information: COGEN/HYD PRESS
Material Waste: Waste
Hazardous Categories 1: Not reported
Hazardous Categories 2: Not reported

Permit Number: 216053
Update Date: 11/02/2012
Case Number: Not reported
Name: WASTE 352 ORGANIC SOLIDS (OTHER)
Other Information: ABSORBENT, PADS
Material Waste: Waste
Hazardous Categories 1: Not reported
Hazardous Categories 2: Not reported

Permit Number: 216053
Update Date: 11/02/2012
Case Number: Not reported
Name: WASTE 461 PAINT SLUDGE
Other Information: Not reported
Material Waste: Waste
Hazardous Categories 1: Not reported
Hazardous Categories 2: Not reported

Permit Number: 216053
Update Date: 11/02/2012
Case Number: Not reported
Name: WASTE 888 USED OIL FILTERS
Other Information: DRAINED USED OIL FILTER
Material Waste: Waste
Hazardous Categories 1: Not reported
Hazardous Categories 2: Not reported

UST:
UST Name: UNDERGROUND TANK 100174 T001
Last Update: 2012-11-02 14:17:38
Permit Number: 216053
Tank Type: UNKNOWN
Additional Id: 1
Capacity Gallons: 12000
UST Contents: REGULAR UNLEADED
Other Content Info: REGULAR UNLEADED
Reg Status: REMOVED
Remove Close Date: 1986-11-08 00:00:00
Year Installed: 1972-01-01 00:00:00
Pipe Type: Not reported
Delivery System: Not reported
Monitor Code: 90
UST Monitor Method: NO MONITORING ALTERNATIVE SELECTED. VERIFY AND ENTER MONITORING ALTERNATIVE DURING INSPECTION.

UST Name: UNDERGROUND TANK 100174 T002
Last Update: 2012-11-02 14:17:38
Permit Number: 216053
Tank Type: UNKNOWN
Additional Id: 2
Capacity Gallons: 2000

UNION TRIBUNE PUBLISHING COMPANY (Continued) **1000338033**

UST Contents:	Not reported
Other Content Info:	WASTE OIL
Reg Status:	REMOVED
Remove Close Date:	1986-11-08 00:00:00
Year Installed:	Not reported
Pipe Type:	Not reported
Delivery System:	Not reported
Monitor Code:	90
UST Monitor Method:	NO MONITORING ALTERNATIVE SELECTED. VERIFY AND ENTER MONITORING ALTERNATIVE DURING INSPECTION.
UST Name:	UNDERGROUND TANK 100174 T003
Last Update:	2012-11-02 14:17:38
Permit Number:	216053
Tank Type:	SINGLE WALL
Additional Id:	3 DIESEL
Capacity Gallons:	500
UST Contents:	DIESEL
Other Content Info:	DIESEL
Reg Status:	REMOVED
Remove Close Date:	1996-02-21 00:00:00
Year Installed:	1981-01-01 00:00:00
Pipe Type:	Not reported
Delivery System:	Not reported
Monitor Code:	07
UST Monitor Method:	SW TANK SW PRESSURE PIPE W/RESTRICTIVE LLD W/DAILY RECONCILIATION OR WEEKLY GAUGING: TANK AND PIPE TEST ANNUALLY
UST Name:	UNDERGROUND TANK 100174 T004
Last Update:	2012-11-02 14:17:38
Permit Number:	216053
Tank Type:	SINGLE WALL
Additional Id:	4 WASTE
Capacity Gallons:	280
UST Contents:	Not reported
Other Content Info:	WASTE OIL
Reg Status:	REMOVED
Remove Close Date:	1996-02-21 00:00:00
Year Installed:	1981-01-01 00:00:00
Pipe Type:	Not reported
Delivery System:	Not reported
Monitor Code:	07
UST Monitor Method:	SW TANK SW PRESSURE PIPE W/RESTRICTIVE LLD W/DAILY RECONCILIATION OR WEEKLY GAUGING: TANK AND PIPE TEST ANNUALLY
UST Name:	UNDERGROUND TANK 100174 T005
Last Update:	2012-11-02 14:17:38
Permit Number:	216053
Tank Type:	UNKNOWN
Additional Id:	5
Capacity Gallons:	10000
UST Contents:	DIESEL
Other Content Info:	DIESEL
Reg Status:	REMOVED
Remove Close Date:	1986-11-08 00:00:00
Year Installed:	Not reported
Pipe Type:	Not reported

UNION TRIBUNE PUBLISHING COMPANY (Continued) **1000338033**

Delivery System: Not reported
Monitor Code: 90
UST Monitor Method: NO MONITORING ALTERNATIVE SELECTED. VERIFY AND ENTER MONITORING ALTERNATIVE DURING INSPECTION.

UST Name: UNDERGROUND TANK 100174 T006
Last Update: 2012-11-02 14:17:38
Permit Number: 216053
Tank Type: UNKNOWN
Additional Id: 6
Capacity Gallons: 10000
UST Contents: DIESEL
Other Content Info: DIESEL
Reg Status: REMOVED
Remove Close Date: 1986-11-08 00:00:00
Year Installed: Not reported
Pipe Type: Not reported
Delivery System: Not reported
Monitor Code: 90
UST Monitor Method: NO MONITORING ALTERNATIVE SELECTED. VERIFY AND ENTER MONITORING ALTERNATIVE DURING INSPECTION.

UST Name: UNDERGROUND TANK 100174 T007
Last Update: 2012-11-02 14:17:38
Permit Number: 216053
Tank Type: DOUBLE WALL
Additional Id: DIESEL, RT2917, RT3060/AT5540
Capacity Gallons: 20000
UST Contents: DIESEL
Other Content Info: DIESEL
Reg Status: REMOVED
Remove Close Date: 2012-05-09 00:00:00
Year Installed: 1986-01-01 00:00:00
Pipe Type: DOUBLE WALL
Delivery System: PRESSURE
Monitor Code: 31A
UST Monitor Method: DW TANK, DW PRESSURIZED PIPE W/ DRY TANK ANNULAR; POSITIVE SHUT-OFF & FAILSAFE, 3.0LLD; UDC W/ POSITIVE SHUT-OFF

UST Name: UNDERGROUND TANK 100174 T008
Last Update: 2012-11-02 14:17:38
Permit Number: 216053
Tank Type: DOUBLE WALL
Additional Id: UNLEADED/ RT3060/AT5540
Capacity Gallons: 12000
UST Contents: REGULAR UNLEADED
Other Content Info: REGULAR UNLEADED
Reg Status: REMOVED
Remove Close Date: 2012-05-09 00:00:00
Year Installed: 1986-01-01 00:00:00
Pipe Type: DOUBLE WALL
Delivery System: PRESSURE
Monitor Code: 31A
UST Monitor Method: DW TANK, DW PRESSURIZED PIPE W/ DRY TANK ANNULAR; POSITIVE SHUT-OFF & FAILSAFE, 3.0LLD; UDC W/ POSITIVE SHUT-OFF

UST Name: UNDERGROUND TANK 100174 T009

UNION TRIBUNE PUBLISHING COMPANY (Continued) **1000338033**

Last Update:	2012-11-02 14:17:38
Permit Number:	216053
Tank Type:	DOUBLE WALL
Additional Id:	MOTOR OIL / RT3060/AT5540
Capacity Gallons:	2000
UST Contents:	Not reported
Other Content Info:	MOTOR OIL
Reg Status:	REMOVED
Remove Close Date:	2012-05-09 00:00:00
Year Installed:	1986-01-01 00:00:00
Pipe Type:	DOUBLE WALL
Delivery System:	SUCTION
Monitor Code:	21
UST Monitor Method:	DW TANK DW SUCTION AND/ OR GRAVITY PIPING WITH INTERSTITIAL MONITORS: INTERSTITIAL

Permit Number:	216053
Business Type:	6HK37
EPA Id Number:	CAD981449556
APN:	437-260-41-00
Last HMMD Inspection:	03/06/2012
Facility Telephone:	619-293-1075
Permit Status:	OPEN
Permit Expiration:	08/31/2013
Date Last Updated:	11/02/2012
Facility Owner:	MLIM, LLC
Facility Address:	350 CAMINO DE LA REINA
Facility City:	SAN DIEGO
Facility State:	CA
Facility Zip:	92108
UST Owner:	MLIM, LLC DBA THE SAN DIEGO UNION-TRIBUNE, LLC
Handle Regulated Hazmat:	Y
Own Or Operate UST:	Y
Subject To APSA:	Not reported
Generate Haz Waste:	Y
Treat Haz Waste:	Not reported
Generate Medical Waste:	Not reported

IAP:

Permit Number:	216053
Update Date:	11/02/2012
Case Number:	74-86-2
Name:	ACETYLENE GAS
Other Information:	Not reported
Material Waste:	Material
Hazardous Categories 1:	PRESSURE RELEASE
Hazardous Categories 2:	Not reported

Permit Number:	216053
Update Date:	11/02/2012
Case Number:	MIXTURE
Name:	ANTI-SCALING LIQUID
Other Information:	VITEC 3000
Material Waste:	Material
Hazardous Categories 1:	ACUTE
Hazardous Categories 2:	Not reported

UNION TRIBUNE PUBLISHING COMPANY (Continued) **1000338033**

Permit Number:	216053
Update Date:	11/02/2012
Case Number:	MIXTURE
Name:	BLACK INK
Other Information:	Not reported
Material Waste:	Material
Hazardous Categories 1:	FIRE
Hazardous Categories 2:	ACUTE

Permit Number:	216053
Update Date:	11/02/2012
Case Number:	124-38-9
Name:	CARBON DIOXIDE GAS
Other Information:	STEEL MIX
Material Waste:	Material
Hazardous Categories 1:	FIRE
Hazardous Categories 2:	PRESSURE RELEASE

Permit Number:	216053
Update Date:	11/02/2012
Case Number:	77-92-9
Name:	CITRIC ACID
Other Information:	Not reported
Material Waste:	Material
Hazardous Categories 1:	CHRONIC
Hazardous Categories 2:	Not reported

Permit Number:	216053
Update Date:	11/02/2012
Case Number:	68476-34-6
Name:	DIESEL
Other Information:	UNDERGROUND TANK 100174 T007 DIESEL
Material Waste:	Material
Hazardous Categories 1:	FIRE
Hazardous Categories 2:	CHRONIC

Permit Number:	216053
Update Date:	11/02/2012
Case Number:	68476-34-6
Name:	DIESEL FUEL OIL #2
Other Information:	Not reported
Material Waste:	Material
Hazardous Categories 1:	FIRE
Hazardous Categories 2:	CHRONIC

Permit Number:	216053
Update Date:	11/02/2012
Case Number:	MIXTURE
Name:	IMPACT 6005
Other Information:	Not reported
Material Waste:	Material
Hazardous Categories 1:	CHRONIC
Hazardous Categories 2:	Not reported

Permit Number:	216053
Update Date:	11/02/2012
Case Number:	MIXTURE

UNION TRIBUNE PUBLISHING COMPANY (Continued) **1000338033**

Name: INK:NEWS INK, VARIOUS COLORS
Other Information: Not reported
Material Waste: Material
Hazardous Categories 1: FIRE
Hazardous Categories 2: ACUTE

Permit Number: 216053
Update Date: 11/02/2012
Case Number: 7664-38-2
Name: MAIN EDITION 3000 FOUNTAIN SOLUTION
Other Information: Not reported
Material Waste: Material
Hazardous Categories 1: Not reported
Hazardous Categories 2: Not reported

Permit Number: 216053
Update Date: 11/02/2012
Case Number: 8002-05-9
Name: MOTOR OIL
Other Information: UNDERGROUND TANK 100174 T009
Material Waste: Material
Hazardous Categories 1: FIRE
Hazardous Categories 2: ACUTE

Permit Number: 216053
Update Date: 11/02/2012
Case Number: 7727-37-9
Name: NITROGEN/OXYGEN MIX
Other Information: Not reported
Material Waste: Material
Hazardous Categories 1: FIRE
Hazardous Categories 2: PRESSURE RELEASE

Permit Number: 216053
Update Date: 11/02/2012
Case Number: 8002-05-9
Name: OILS, LUBRICATING
Other Information: MOTOR OIL
Material Waste: Material
Hazardous Categories 1: FIRE
Hazardous Categories 2: Not reported

Permit Number: 216053
Update Date: 11/02/2012
Case Number: 7782-44-7
Name: OXYGEN GAS
Other Information: Not reported
Material Waste: Material
Hazardous Categories 1: FIRE
Hazardous Categories 2: PRESSURE RELEASE

Permit Number: 216053
Update Date: 11/02/2012
Case Number: MIXTURE
Name: PACESETTER
Other Information: 655 FOUNTAIN SOLUTION
Material Waste: Material

UNION TRIBUNE PUBLISHING COMPANY (Continued) **1000338033**

Hazardous Categories 1: CHRONIC
Hazardous Categories 2: Not reported

Permit Number: 216053
Update Date: 11/02/2012
Case Number: Not reported
Name: PROPANE GAS-CYLINDER (1 GALLON OF PROPANE = 37CF)
Other Information: Not reported
Material Waste: Material
Hazardous Categories 1: FIRE
Hazardous Categories 2: Not reported

Permit Number: 216053
Update Date: 11/02/2012
Case Number: 8006-61-9
Name: REGULAR UNLEADED
Other Information: UNDERGROUND TANK 100174 T008
Material Waste: Material
Hazardous Categories 1: FIRE
Hazardous Categories 2: ACUTE

Permit Number: 216053
Update Date: 11/02/2012
Case Number: 8002-05-9
Name: SYNTHETIC HYDROCARBONS
Other Information: USA WASH
Material Waste: Material
Hazardous Categories 1: FIRE
Hazardous Categories 2: ACUTE

Permit Number: 216053
Update Date: 11/02/2012
Case Number: Not reported
Name: WASTE 221 WASTE OIL & MIXED OIL
Other Information: COGEN/HYD PRESS
Material Waste: Waste
Hazardous Categories 1: Not reported
Hazardous Categories 2: Not reported

Permit Number: 216053
Update Date: 11/02/2012
Case Number: Not reported
Name: WASTE 352 ORGANIC SOLIDS (OTHER)
Other Information: ABSORBENT, PADS
Material Waste: Waste
Hazardous Categories 1: Not reported
Hazardous Categories 2: Not reported

Permit Number: 216053
Update Date: 11/02/2012
Case Number: Not reported
Name: WASTE 461 PAINT SLUDGE
Other Information: Not reported
Material Waste: Waste
Hazardous Categories 1: Not reported
Hazardous Categories 2: Not reported

UNION TRIBUNE PUBLISHING COMPANY (Continued) **1000338033**

Permit Number: 216053
Update Date: 11/02/2012
Case Number: Not reported
Name: WASTE 888 USED OIL FILTERS
Other Information: DRAINED USED OIL FILTER
Material Waste: Waste
Hazardous Categories 1: Not reported
Hazardous Categories 2: Not reported

UST:
UST Name: UNDERGROUND TANK 100174 T001
Last Update: 2012-11-02 14:17:38
Permit Number: 216053
Tank Type: UNKNOWN
Additional Id: 1
Capacity Gallons: 12000
UST Contents: REGULAR UNLEADED
Other Content Info: REGULAR UNLEADED
Reg Status: REMOVED
Remove Close Date: 1986-11-08 00:00:00
Year Installed: 1972-01-01 00:00:00
Pipe Type: Not reported
Delivery System: Not reported
Monitor Code: 90
UST Monitor Method: NO MONITORING ALTERNATIVE SELECTED. VERIFY AND ENTER MONITORING ALTERNATIVE DURING INSPECTION.

UST Name: UNDERGROUND TANK 100174 T002
Last Update: 2012-11-02 14:17:38
Permit Number: 216053
Tank Type: UNKNOWN
Additional Id: 2
Capacity Gallons: 2000
UST Contents: Not reported
Other Content Info: WASTE OIL
Reg Status: REMOVED
Remove Close Date: 1986-11-08 00:00:00
Year Installed: Not reported
Pipe Type: Not reported
Delivery System: Not reported
Monitor Code: 90
UST Monitor Method: NO MONITORING ALTERNATIVE SELECTED. VERIFY AND ENTER MONITORING ALTERNATIVE DURING INSPECTION.

UST Name: UNDERGROUND TANK 100174 T003
Last Update: 2012-11-02 14:17:38
Permit Number: 216053
Tank Type: SINGLE WALL
Additional Id: 3 DIESEL
Capacity Gallons: 500
UST Contents: DIESEL
Other Content Info: DIESEL
Reg Status: REMOVED
Remove Close Date: 1996-02-21 00:00:00
Year Installed: 1981-01-01 00:00:00
Pipe Type: Not reported
Delivery System: Not reported

UNION TRIBUNE PUBLISHING COMPANY (Continued) **1000338033**

Monitor Code:	07
UST Monitor Method:	SW TANK SW PRESSURE PIPE W/RESTRICTIVE LLD W/DAILY RECONCILIATION OR WEEKLY GAUGING: TANK AND PIPE TEST ANNUALLY
UST Name:	UNDERGROUND TANK 100174 T004
Last Update:	2012-11-02 14:17:38
Permit Number:	216053
Tank Type:	SINGLE WALL
Additional Id:	4 WASTE
Capacity Gallons:	280
UST Contents:	Not reported
Other Content Info:	WASTE OIL
Reg Status:	REMOVED
Remove Close Date:	1996-02-21 00:00:00
Year Installed:	1981-01-01 00:00:00
Pipe Type:	Not reported
Delivery System:	Not reported
Monitor Code:	07
UST Monitor Method:	SW TANK SW PRESSURE PIPE W/RESTRICTIVE LLD W/DAILY RECONCILIATION OR WEEKLY GAUGING: TANK AND PIPE TEST ANNUALLY
UST Name:	UNDERGROUND TANK 100174 T005
Last Update:	2012-11-02 14:17:38
Permit Number:	216053
Tank Type:	UNKNOWN
Additional Id:	5
Capacity Gallons:	10000
UST Contents:	DIESEL
Other Content Info:	DIESEL
Reg Status:	REMOVED
Remove Close Date:	1986-11-08 00:00:00
Year Installed:	Not reported
Pipe Type:	Not reported
Delivery System:	Not reported
Monitor Code:	90
UST Monitor Method:	NO MONITORING ALTERNATIVE SELECTED. VERIFY AND ENTER MONITORING ALTERNATIVE DURING INSPECTION.
UST Name:	UNDERGROUND TANK 100174 T006
Last Update:	2012-11-02 14:17:38
Permit Number:	216053
Tank Type:	UNKNOWN
Additional Id:	6
Capacity Gallons:	10000
UST Contents:	DIESEL
Other Content Info:	DIESEL
Reg Status:	REMOVED
Remove Close Date:	1986-11-08 00:00:00
Year Installed:	Not reported
Pipe Type:	Not reported
Delivery System:	Not reported
Monitor Code:	90
UST Monitor Method:	NO MONITORING ALTERNATIVE SELECTED. VERIFY AND ENTER MONITORING ALTERNATIVE DURING INSPECTION.
UST Name:	UNDERGROUND TANK 100174 T007
Last Update:	2012-11-02 14:17:38

UNION TRIBUNE PUBLISHING COMPANY (Continued) **1000338033**

Permit Number:	216053
Tank Type:	DOUBLE WALL
Additional Id:	DIESEL, RT2917, RT3060/AT5540
Capacity Gallons:	20000
UST Contents:	DIESEL
Other Content Info:	DIESEL
Reg Status:	REMOVED
Remove Close Date:	2012-05-09 00:00:00
Year Installed:	1986-01-01 00:00:00
Pipe Type:	DOUBLE WALL
Delivery System:	PRESSURE
Monitor Code:	31A
UST Monitor Method:	DW TANK, DW PRESSURIZED PIPE W/ DRY TANK ANNULAR; POSITIVE SHUT-OFF & FAILSAFE, 3.0LLD; UDC W/ POSITIVE SHUT-OFF

UST Name:	UNDERGROUND TANK 100174 T008
Last Update:	2012-11-02 14:17:38
Permit Number:	216053
Tank Type:	DOUBLE WALL
Additional Id:	UNLEADED/ RT3060/AT5540
Capacity Gallons:	12000
UST Contents:	REGULAR UNLEADED
Other Content Info:	REGULAR UNLEADED
Reg Status:	REMOVED
Remove Close Date:	2012-05-09 00:00:00
Year Installed:	1986-01-01 00:00:00
Pipe Type:	DOUBLE WALL
Delivery System:	PRESSURE
Monitor Code:	31A
UST Monitor Method:	DW TANK, DW PRESSURIZED PIPE W/ DRY TANK ANNULAR; POSITIVE SHUT-OFF & FAILSAFE, 3.0LLD; UDC W/ POSITIVE SHUT-OFF

UST Name:	UNDERGROUND TANK 100174 T009
Last Update:	2012-11-02 14:17:38
Permit Number:	216053
Tank Type:	DOUBLE WALL
Additional Id:	MOTOR OIL / RT3060/AT5540
Capacity Gallons:	2000
UST Contents:	Not reported
Other Content Info:	MOTOR OIL
Reg Status:	REMOVED
Remove Close Date:	2012-05-09 00:00:00
Year Installed:	1986-01-01 00:00:00
Pipe Type:	DOUBLE WALL
Delivery System:	SUCTION
Monitor Code:	21
UST Monitor Method:	DW TANK DW SUCTION AND/ OR GRAVITY PIPING WITH INTERSTITIAL MONITORS: INTERSTITIAL

Permit Number:	216053
Business Type:	6HK37
EPA Id Number:	CAD981449556
APN:	437-260-41-00
Last HMMD Inspection:	03/06/2012
Facility Telephone:	619-293-1075
Permit Status:	OPEN

UNION TRIBUNE PUBLISHING COMPANY (Continued) **1000338033**

Permit Expiration:	08/31/2013
Date Last Updated:	11/02/2012
Facility Owner:	MLIM, LLC
Facility Address:	350 CAMINO DE LA REINA
Facility City:	SAN DIEGO
Facility State:	CA
Facility Zip:	92108
UST Owner:	MLIM, LLC DBA THE SAN DIEGO UNION-TRIBUNE, LLC
Handle Regulated Hazmat:	Y
Own Or Operate UST:	Y
Subject To APSA:	Y
Generate Haz Waste:	Y
Treat Haz Waste:	Not reported
Generate Medical Waste:	Not reported

IAP:

Permit Number:	216053
Update Date:	11/02/2012
Case Number:	74-86-2
Name:	ACETYLENE GAS
Other Information:	Not reported
Material Waste:	Material
Hazardous Categories 1:	PRESSURE RELEASE
Hazardous Categories 2:	Not reported

Permit Number:	216053
Update Date:	11/02/2012
Case Number:	MIXTURE
Name:	ANTI-SCALING LIQUID
Other Information:	VITEC 3000
Material Waste:	Material
Hazardous Categories 1:	ACUTE
Hazardous Categories 2:	Not reported

Permit Number:	216053
Update Date:	11/02/2012
Case Number:	MIXTURE
Name:	BLACK INK
Other Information:	Not reported
Material Waste:	Material
Hazardous Categories 1:	FIRE
Hazardous Categories 2:	ACUTE

Permit Number:	216053
Update Date:	11/02/2012
Case Number:	124-38-9
Name:	CARBON DIOXIDE GAS
Other Information:	STEEL MIX
Material Waste:	Material
Hazardous Categories 1:	FIRE
Hazardous Categories 2:	PRESSURE RELEASE

Permit Number:	216053
Update Date:	11/02/2012
Case Number:	77-92-9
Name:	CITRIC ACID
Other Information:	Not reported
Material Waste:	Material

UNION TRIBUNE PUBLISHING COMPANY (Continued) **1000338033**

Hazardous Categories 1: CHRONIC
Hazardous Categories 2: Not reported

Permit Number: 216053
Update Date: 11/02/2012
Case Number: 68476-34-6
Name: DIESEL
Other Information: UNDERGROUND TANK 100174 T007 DIESEL
Material Waste: Material
Hazardous Categories 1: FIRE
Hazardous Categories 2: CHRONIC

Permit Number: 216053
Update Date: 11/02/2012
Case Number: 68476-34-6
Name: DIESEL FUEL OIL #2
Other Information: Not reported
Material Waste: Material
Hazardous Categories 1: FIRE
Hazardous Categories 2: CHRONIC

Permit Number: 216053
Update Date: 11/02/2012
Case Number: MIXTURE
Name: IMPACT 6005
Other Information: Not reported
Material Waste: Material
Hazardous Categories 1: CHRONIC
Hazardous Categories 2: Not reported

Permit Number: 216053
Update Date: 11/02/2012
Case Number: MIXTURE
Name: INK:NEWS INK, VARIOUS COLORS
Other Information: Not reported
Material Waste: Material
Hazardous Categories 1: FIRE
Hazardous Categories 2: ACUTE

Permit Number: 216053
Update Date: 11/02/2012
Case Number: 7664-38-2
Name: MAIN EDITION 3000 FOUNTAIN SOLUTION
Other Information: Not reported
Material Waste: Material
Hazardous Categories 1: Not reported
Hazardous Categories 2: Not reported

Permit Number: 216053
Update Date: 11/02/2012
Case Number: 8002-05-9
Name: MOTOR OIL
Other Information: UNDERGROUND TANK 100174 T009
Material Waste: Material
Hazardous Categories 1: FIRE
Hazardous Categories 2: ACUTE

UNION TRIBUNE PUBLISHING COMPANY (Continued) **1000338033**

Permit Number:	216053
Update Date:	11/02/2012
Case Number:	7727-37-9
Name:	NITROGEN/OXYGEN MIX
Other Information:	Not reported
Material Waste:	Material
Hazardous Categories 1:	FIRE
Hazardous Categories 2:	PRESSURE RELEASE

Permit Number:	216053
Update Date:	11/02/2012
Case Number:	8002-05-9
Name:	OILS, LUBRICATING
Other Information:	MOTOR OIL
Material Waste:	Material
Hazardous Categories 1:	FIRE
Hazardous Categories 2:	Not reported

Permit Number:	216053
Update Date:	11/02/2012
Case Number:	7782-44-7
Name:	OXYGEN GAS
Other Information:	Not reported
Material Waste:	Material
Hazardous Categories 1:	FIRE
Hazardous Categories 2:	PRESSURE RELEASE

Permit Number:	216053
Update Date:	11/02/2012
Case Number:	MIXTURE
Name:	PACESETTER
Other Information:	655 FOUNTAIN SOLUTION
Material Waste:	Material
Hazardous Categories 1:	CHRONIC
Hazardous Categories 2:	Not reported

Permit Number:	216053
Update Date:	11/02/2012
Case Number:	Not reported
Name:	PROPANE GAS-CYLINDER (1 GALLON OF PROPANE = 37CF)
Other Information:	Not reported
Material Waste:	Material
Hazardous Categories 1:	FIRE
Hazardous Categories 2:	Not reported

Permit Number:	216053
Update Date:	11/02/2012
Case Number:	8006-61-9
Name:	REGULAR UNLEADED
Other Information:	UNDERGROUND TANK 100174 T008
Material Waste:	Material
Hazardous Categories 1:	FIRE
Hazardous Categories 2:	ACUTE

Permit Number:	216053
Update Date:	11/02/2012
Case Number:	8002-05-9

UNION TRIBUNE PUBLISHING COMPANY (Continued) **1000338033**

Name: SYNTHETIC HYDROCARBONS
Other Information: USA WASH
Material Waste: Material
Hazardous Categories 1: FIRE
Hazardous Categories 2: ACUTE

Permit Number: 216053
Update Date: 11/02/2012
Case Number: Not reported
Name: WASTE 221 WASTE OIL & MIXED OIL
Other Information: COGEN/HYD PRESS
Material Waste: Waste
Hazardous Categories 1: Not reported
Hazardous Categories 2: Not reported

Permit Number: 216053
Update Date: 11/02/2012
Case Number: Not reported
Name: WASTE 352 ORGANIC SOLIDS (OTHER)
Other Information: ABSORBENT, PADS
Material Waste: Waste
Hazardous Categories 1: Not reported
Hazardous Categories 2: Not reported

Permit Number: 216053
Update Date: 11/02/2012
Case Number: Not reported
Name: WASTE 461 PAINT SLUDGE
Other Information: Not reported
Material Waste: Waste
Hazardous Categories 1: Not reported
Hazardous Categories 2: Not reported

Permit Number: 216053
Update Date: 11/02/2012
Case Number: Not reported
Name: WASTE 888 USED OIL FILTERS
Other Information: DRAINED USED OIL FILTER
Material Waste: Waste
Hazardous Categories 1: Not reported
Hazardous Categories 2: Not reported

UST:
UST Name: UNDERGROUND TANK 100174 T001
Last Update: 2012-11-02 14:17:38
Permit Number: 216053
Tank Type: UNKNOWN
Additional Id: 1
Capacity Gallons: 12000
UST Contents: REGULAR UNLEADED
Other Content Info: REGULAR UNLEADED
Reg Status: REMOVED
Remove Close Date: 1986-11-08 00:00:00
Year Installed: 1972-01-01 00:00:00
Pipe Type: Not reported
Delivery System: Not reported
Monitor Code: 90

UNION TRIBUNE PUBLISHING COMPANY (Continued) **1000338033**

UST Monitor Method:	NO MONITORING ALTERNATIVE SELECTED. VERIFY AND ENTER MONITORING ALTERNATIVE DURING INSPECTION.
UST Name:	UNDERGROUND TANK 100174 T002
Last Update:	2012-11-02 14:17:38
Permit Number:	216053
Tank Type:	UNKNOWN
Additional Id:	2
Capacity Gallons:	2000
UST Contents:	Not reported
Other Content Info:	WASTE OIL
Reg Status:	REMOVED
Remove Close Date:	1986-11-08 00:00:00
Year Installed:	Not reported
Pipe Type:	Not reported
Delivery System:	Not reported
Monitor Code:	90
UST Monitor Method:	NO MONITORING ALTERNATIVE SELECTED. VERIFY AND ENTER MONITORING ALTERNATIVE DURING INSPECTION.
UST Name:	UNDERGROUND TANK 100174 T003
Last Update:	2012-11-02 14:17:38
Permit Number:	216053
Tank Type:	SINGLE WALL
Additional Id:	3 DIESEL
Capacity Gallons:	500
UST Contents:	DIESEL
Other Content Info:	DIESEL
Reg Status:	REMOVED
Remove Close Date:	1996-02-21 00:00:00
Year Installed:	1981-01-01 00:00:00
Pipe Type:	Not reported
Delivery System:	Not reported
Monitor Code:	07
UST Monitor Method:	SW TANK SW PRESSURE PIPE W/RESTRICTIVE LLD W/DAILY RECONCILIATION OR WEEKLY GAUGING: TANK AND PIPE TEST ANNUALLY
UST Name:	UNDERGROUND TANK 100174 T004
Last Update:	2012-11-02 14:17:38
Permit Number:	216053
Tank Type:	SINGLE WALL
Additional Id:	4 WASTE
Capacity Gallons:	280
UST Contents:	Not reported
Other Content Info:	WASTE OIL
Reg Status:	REMOVED
Remove Close Date:	1996-02-21 00:00:00
Year Installed:	1981-01-01 00:00:00
Pipe Type:	Not reported
Delivery System:	Not reported
Monitor Code:	07
UST Monitor Method:	SW TANK SW PRESSURE PIPE W/RESTRICTIVE LLD W/DAILY RECONCILIATION OR WEEKLY GAUGING: TANK AND PIPE TEST ANNUALLY
UST Name:	UNDERGROUND TANK 100174 T005
Last Update:	2012-11-02 14:17:38
Permit Number:	216053

UNION TRIBUNE PUBLISHING COMPANY (Continued) **1000338033**

Tank Type:	UNKNOWN
Additional Id:	5
Capacity Gallons:	10000
UST Contents:	DIESEL
Other Content Info:	DIESEL
Reg Status:	REMOVED
Remove Close Date:	1986-11-08 00:00:00
Year Installed:	Not reported
Pipe Type:	Not reported
Delivery System:	Not reported
Monitor Code:	90
UST Monitor Method:	NO MONITORING ALTERNATIVE SELECTED. VERIFY AND ENTER MONITORING ALTERNATIVE DURING INSPECTION.

UST Name:	UNDERGROUND TANK 100174 T006
Last Update:	2012-11-02 14:17:38
Permit Number:	216053
Tank Type:	UNKNOWN
Additional Id:	6
Capacity Gallons:	10000
UST Contents:	DIESEL
Other Content Info:	DIESEL
Reg Status:	REMOVED
Remove Close Date:	1986-11-08 00:00:00
Year Installed:	Not reported
Pipe Type:	Not reported
Delivery System:	Not reported
Monitor Code:	90
UST Monitor Method:	NO MONITORING ALTERNATIVE SELECTED. VERIFY AND ENTER MONITORING ALTERNATIVE DURING INSPECTION.

UST Name:	UNDERGROUND TANK 100174 T007
Last Update:	2012-11-02 14:17:38
Permit Number:	216053
Tank Type:	DOUBLE WALL
Additional Id:	DIESEL, RT2917, RT3060/AT5540
Capacity Gallons:	20000
UST Contents:	DIESEL
Other Content Info:	DIESEL
Reg Status:	REMOVED
Remove Close Date:	2012-05-09 00:00:00
Year Installed:	1986-01-01 00:00:00
Pipe Type:	DOUBLE WALL
Delivery System:	PRESSURE
Monitor Code:	31A
UST Monitor Method:	DW TANK, DW PRESSURIZED PIPE W/ DRY TANK ANNULAR; POSITIVE SHUT-OFF & FAILSAFE, 3.0LLD; UDC W/ POSITIVE SHUT-OFF

UST Name:	UNDERGROUND TANK 100174 T008
Last Update:	2012-11-02 14:17:38
Permit Number:	216053
Tank Type:	DOUBLE WALL
Additional Id:	UNLEADED/ RT3060/AT5540
Capacity Gallons:	12000
UST Contents:	REGULAR UNLEADED
Other Content Info:	REGULAR UNLEADED
Reg Status:	REMOVED

UNION TRIBUNE PUBLISHING COMPANY (Continued) **1000338033**

Remove Close Date:	2012-05-09 00:00:00
Year Installed:	1986-01-01 00:00:00
Pipe Type:	DOUBLE WALL
Delivery System:	PRESSURE
Monitor Code:	31A
UST Monitor Method:	DW TANK, DW PRESSURIZED PIPE W/ DRY TANK ANNULAR; POSITIVE SHUT-OFF & FAILSAFE, 3.0LLD; UDC W/ POSITIVE SHUT-OFF
UST Name:	UNDERGROUND TANK 100174 T009
Last Update:	2012-11-02 14:17:38
Permit Number:	216053
Tank Type:	DOUBLE WALL
Additional Id:	MOTOR OIL / RT3060/AT5540
Capacity Gallons:	2000
UST Contents:	Not reported
Other Content Info:	MOTOR OIL
Reg Status:	REMOVED
Remove Close Date:	2012-05-09 00:00:00
Year Installed:	1986-01-01 00:00:00
Pipe Type:	DOUBLE WALL
Delivery System:	SUCTION
Monitor Code:	21
UST Monitor Method:	DW TANK DW SUCTION AND/ OR GRAVITY PIPING WITH INTERSTITIAL MONITORS: INTERSTITIAL
Permit Number:	216053
Business Type:	6HK37
EPA Id Number:	CAD981449556
APN:	437-260-41-00
Last HMMD Inspection:	03/06/2012
Facility Telephone:	619-293-1075
Permit Status:	OPEN
Permit Expiration:	08/31/2013
Date Last Updated:	11/02/2012
Facility Owner:	MLIM, LLC
Facility Address:	350 CAMINO DE LA REINA
Facility City:	SAN DIEGO
Facility State:	CA
Facility Zip:	92108
UST Owner:	MLIM, LLC DBA THE SAN DIEGO UNION-TRIBUNE, LLC
Handle Regulated Hazmat:	Y
Own Or Operate UST:	Y
Subject To APSA:	Y
Generate Haz Waste:	Y
Treat Haz Waste:	Not reported
Generate Medical Waste:	Y

IAP:

Permit Number:	216053
Update Date:	11/02/2012
Case Number:	74-86-2
Name:	ACETYLENE GAS
Other Information:	Not reported
Material Waste:	Material
Hazardous Categories 1:	PRESSURE RELEASE
Hazardous Categories 2:	Not reported

UNION TRIBUNE PUBLISHING COMPANY (Continued) **1000338033**

Permit Number:	216053
Update Date:	11/02/2012
Case Number:	MIXTURE
Name:	ANTI-SCALING LIQUID
Other Information:	VITEC 3000
Material Waste:	Material
Hazardous Categories 1:	ACUTE
Hazardous Categories 2:	Not reported

Permit Number:	216053
Update Date:	11/02/2012
Case Number:	MIXTURE
Name:	BLACK INK
Other Information:	Not reported
Material Waste:	Material
Hazardous Categories 1:	FIRE
Hazardous Categories 2:	ACUTE

Permit Number:	216053
Update Date:	11/02/2012
Case Number:	124-38-9
Name:	CARBON DIOXIDE GAS
Other Information:	STEEL MIX
Material Waste:	Material
Hazardous Categories 1:	FIRE
Hazardous Categories 2:	PRESSURE RELEASE

Permit Number:	216053
Update Date:	11/02/2012
Case Number:	77-92-9
Name:	CITRIC ACID
Other Information:	Not reported
Material Waste:	Material
Hazardous Categories 1:	CHRONIC
Hazardous Categories 2:	Not reported

Permit Number:	216053
Update Date:	11/02/2012
Case Number:	68476-34-6
Name:	DIESEL
Other Information:	UNDERGROUND TANK 100174 T007 DIESEL
Material Waste:	Material
Hazardous Categories 1:	FIRE
Hazardous Categories 2:	CHRONIC

Permit Number:	216053
Update Date:	11/02/2012
Case Number:	68476-34-6
Name:	DIESEL FUEL OIL #2
Other Information:	Not reported
Material Waste:	Material
Hazardous Categories 1:	FIRE
Hazardous Categories 2:	CHRONIC

Permit Number:	216053
Update Date:	11/02/2012
Case Number:	MIXTURE

UNION TRIBUNE PUBLISHING COMPANY (Continued) **1000338033**

Name: IMPACT 6005
Other Information: Not reported
Material Waste: Material
Hazardous Categories 1: CHRONIC
Hazardous Categories 2: Not reported

Permit Number: 216053
Update Date: 11/02/2012
Case Number: MIXTURE
Name: INK:NEWS INK, VARIOUS COLORS
Other Information: Not reported
Material Waste: Material
Hazardous Categories 1: FIRE
Hazardous Categories 2: ACUTE

Permit Number: 216053
Update Date: 11/02/2012
Case Number: 7664-38-2
Name: MAIN EDITION 3000 FOUNTAIN SOLUTION
Other Information: Not reported
Material Waste: Material
Hazardous Categories 1: Not reported
Hazardous Categories 2: Not reported

Permit Number: 216053
Update Date: 11/02/2012
Case Number: 8002-05-9
Name: MOTOR OIL
Other Information: UNDERGROUND TANK 100174 T009
Material Waste: Material
Hazardous Categories 1: FIRE
Hazardous Categories 2: ACUTE

Permit Number: 216053
Update Date: 11/02/2012
Case Number: 7727-37-9
Name: NITROGEN/OXYGEN MIX
Other Information: Not reported
Material Waste: Material
Hazardous Categories 1: FIRE
Hazardous Categories 2: PRESSURE RELEASE

Permit Number: 216053
Update Date: 11/02/2012
Case Number: 8002-05-9
Name: OILS, LUBRICATING
Other Information: MOTOR OIL
Material Waste: Material
Hazardous Categories 1: FIRE
Hazardous Categories 2: Not reported

Permit Number: 216053
Update Date: 11/02/2012
Case Number: 7782-44-7
Name: OXYGEN GAS
Other Information: Not reported
Material Waste: Material

UNION TRIBUNE PUBLISHING COMPANY (Continued) **1000338033**

Hazardous Categories 1: FIRE
Hazardous Categories 2: PRESSURE RELEASE

Permit Number: 216053
Update Date: 11/02/2012
Case Number: MIXTURE
Name: PACESETTER
Other Information: 655 FOUNTAIN SOLUTION
Material Waste: Material
Hazardous Categories 1: CHRONIC
Hazardous Categories 2: Not reported

Permit Number: 216053
Update Date: 11/02/2012
Case Number: Not reported
Name: PROPANE GAS-CYLINDER (1 GALLON OF PROPANE = 37CF)
Other Information: Not reported
Material Waste: Material
Hazardous Categories 1: FIRE
Hazardous Categories 2: Not reported

Permit Number: 216053
Update Date: 11/02/2012
Case Number: 8006-61-9
Name: REGULAR UNLEADED
Other Information: UNDERGROUND TANK 100174 T008
Material Waste: Material
Hazardous Categories 1: FIRE
Hazardous Categories 2: ACUTE

Permit Number: 216053
Update Date: 11/02/2012
Case Number: 8002-05-9
Name: SYNTHETIC HYDROCARBONS
Other Information: USA WASH
Material Waste: Material
Hazardous Categories 1: FIRE
Hazardous Categories 2: ACUTE

Permit Number: 216053
Update Date: 11/02/2012
Case Number: Not reported
Name: WASTE 221 WASTE OIL & MIXED OIL
Other Information: COGEN/HYD PRESS
Material Waste: Waste
Hazardous Categories 1: Not reported
Hazardous Categories 2: Not reported

Permit Number: 216053
Update Date: 11/02/2012
Case Number: Not reported
Name: WASTE 352 ORGANIC SOLIDS (OTHER)
Other Information: ABSORBENT, PADS
Material Waste: Waste
Hazardous Categories 1: Not reported
Hazardous Categories 2: Not reported

UNION TRIBUNE PUBLISHING COMPANY (Continued) **1000338033**

Permit Number: 216053
Update Date: 11/02/2012
Case Number: Not reported
Name: WASTE 461 PAINT SLUDGE
Other Information: Not reported
Material Waste: Waste
Hazardous Categories 1: Not reported
Hazardous Categories 2: Not reported

Permit Number: 216053
Update Date: 11/02/2012
Case Number: Not reported
Name: WASTE 888 USED OIL FILTERS
Other Information: DRAINED USED OIL FILTER
Material Waste: Waste
Hazardous Categories 1: Not reported
Hazardous Categories 2: Not reported

UST:
UST Name: UNDERGROUND TANK 100174 T001
Last Update: 2012-11-02 14:17:38
Permit Number: 216053
Tank Type: UNKNOWN
Additional Id: 1
Capacity Gallons: 12000
UST Contents: REGULAR UNLEADED
Other Content Info: REGULAR UNLEADED
Reg Status: REMOVED
Remove Close Date: 1986-11-08 00:00:00
Year Installed: 1972-01-01 00:00:00
Pipe Type: Not reported
Delivery System: Not reported
Monitor Code: 90
UST Monitor Method: NO MONITORING ALTERNATIVE SELECTED. VERIFY AND ENTER MONITORING ALTERNATIVE DURING INSPECTION.

UST Name: UNDERGROUND TANK 100174 T002
Last Update: 2012-11-02 14:17:38
Permit Number: 216053
Tank Type: UNKNOWN
Additional Id: 2
Capacity Gallons: 2000
UST Contents: Not reported
Other Content Info: WASTE OIL
Reg Status: REMOVED
Remove Close Date: 1986-11-08 00:00:00
Year Installed: Not reported
Pipe Type: Not reported
Delivery System: Not reported
Monitor Code: 90
UST Monitor Method: NO MONITORING ALTERNATIVE SELECTED. VERIFY AND ENTER MONITORING ALTERNATIVE DURING INSPECTION.

UST Name: UNDERGROUND TANK 100174 T003
Last Update: 2012-11-02 14:17:38
Permit Number: 216053
Tank Type: SINGLE WALL

UNION TRIBUNE PUBLISHING COMPANY (Continued) **1000338033**

Additional Id:	3 DIESEL
Capacity Gallons:	500
UST Contents:	DIESEL
Other Content Info:	DIESEL
Reg Status:	REMOVED
Remove Close Date:	1996-02-21 00:00:00
Year Installed:	1981-01-01 00:00:00
Pipe Type:	Not reported
Delivery System:	Not reported
Monitor Code:	07
UST Monitor Method:	SW TANK SW PRESSURE PIPE W/RESTRICTIVE LLD W/DAILY RECONCILIATION OR WEEKLY GAUGING: TANK AND PIPE TEST ANNUALLY
UST Name:	UNDERGROUND TANK 100174 T004
Last Update:	2012-11-02 14:17:38
Permit Number:	216053
Tank Type:	SINGLE WALL
Additional Id:	4 WASTE
Capacity Gallons:	280
UST Contents:	Not reported
Other Content Info:	WASTE OIL
Reg Status:	REMOVED
Remove Close Date:	1996-02-21 00:00:00
Year Installed:	1981-01-01 00:00:00
Pipe Type:	Not reported
Delivery System:	Not reported
Monitor Code:	07
UST Monitor Method:	SW TANK SW PRESSURE PIPE W/RESTRICTIVE LLD W/DAILY RECONCILIATION OR WEEKLY GAUGING: TANK AND PIPE TEST ANNUALLY
UST Name:	UNDERGROUND TANK 100174 T005
Last Update:	2012-11-02 14:17:38
Permit Number:	216053
Tank Type:	UNKNOWN
Additional Id:	5
Capacity Gallons:	10000
UST Contents:	DIESEL
Other Content Info:	DIESEL
Reg Status:	REMOVED
Remove Close Date:	1986-11-08 00:00:00
Year Installed:	Not reported
Pipe Type:	Not reported
Delivery System:	Not reported
Monitor Code:	90
UST Monitor Method:	NO MONITORING ALTERNATIVE SELECTED. VERIFY AND ENTER MONITORING ALTERNATIVE DURING INSPECTION.
UST Name:	UNDERGROUND TANK 100174 T006
Last Update:	2012-11-02 14:17:38
Permit Number:	216053
Tank Type:	UNKNOWN
Additional Id:	6
Capacity Gallons:	10000
UST Contents:	DIESEL
Other Content Info:	DIESEL
Reg Status:	REMOVED
Remove Close Date:	1986-11-08 00:00:00

UNION TRIBUNE PUBLISHING COMPANY (Continued) **1000338033**

Year Installed:	Not reported
Pipe Type:	Not reported
Delivery System:	Not reported
Monitor Code:	90
UST Monitor Method:	NO MONITORING ALTERNATIVE SELECTED. VERIFY AND ENTER MONITORING ALTERNATIVE DURING INSPECTION.
UST Name:	UNDERGROUND TANK 100174 T007
Last Update:	2012-11-02 14:17:38
Permit Number:	216053
Tank Type:	DOUBLE WALL
Additional Id:	DIESEL, RT2917, RT3060/AT5540
Capacity Gallons:	20000
UST Contents:	DIESEL
Other Content Info:	DIESEL
Reg Status:	REMOVED
Remove Close Date:	2012-05-09 00:00:00
Year Installed:	1986-01-01 00:00:00
Pipe Type:	DOUBLE WALL
Delivery System:	PRESSURE
Monitor Code:	31A
UST Monitor Method:	DW TANK, DW PRESSURIZED PIPE W/ DRY TANK ANNULAR; POSITIVE SHUT-OFF & FAILSAFE, 3.0LLD; UDC W/ POSITIVE SHUT-OFF
UST Name:	UNDERGROUND TANK 100174 T008
Last Update:	2012-11-02 14:17:38
Permit Number:	216053
Tank Type:	DOUBLE WALL
Additional Id:	UNLEADED/ RT3060/AT5540
Capacity Gallons:	12000
UST Contents:	REGULAR UNLEADED
Other Content Info:	REGULAR UNLEADED
Reg Status:	REMOVED
Remove Close Date:	2012-05-09 00:00:00
Year Installed:	1986-01-01 00:00:00
Pipe Type:	DOUBLE WALL
Delivery System:	PRESSURE
Monitor Code:	31A
UST Monitor Method:	DW TANK, DW PRESSURIZED PIPE W/ DRY TANK ANNULAR; POSITIVE SHUT-OFF & FAILSAFE, 3.0LLD; UDC W/ POSITIVE SHUT-OFF
UST Name:	UNDERGROUND TANK 100174 T009
Last Update:	2012-11-02 14:17:38
Permit Number:	216053
Tank Type:	DOUBLE WALL
Additional Id:	MOTOR OIL / RT3060/AT5540
Capacity Gallons:	2000
UST Contents:	Not reported
Other Content Info:	MOTOR OIL
Reg Status:	REMOVED
Remove Close Date:	2012-05-09 00:00:00
Year Installed:	1986-01-01 00:00:00
Pipe Type:	DOUBLE WALL
Delivery System:	SUCTION
Monitor Code:	21
UST Monitor Method:	DW TANK DW SUCTION AND/ OR GRAVITY PIPING WITH INTERSTITIAL MONITORS: INTERSTITIAL

UNION TRIBUNE PUBLISHING COMPANY (Continued) **1000338033**

SWEEPS UST:

Status:	Active
Comp Number:	174
Number:	9
Board Of Equalization:	44-021541
Referral Date:	Not reported
Action Date:	06-26-92
Created Date:	02-29-88
Owner Tank Id:	Not reported
SWRCB Tank Id:	37-000-000174-000003
Tank Status:	A
Capacity:	500
Active Date:	Not reported
Tank Use:	M.V. FUEL
STG:	P
Content:	OTHER
Number Of Tanks:	5

Status:	Active
Comp Number:	174
Number:	9
Board Of Equalization:	44-021541
Referral Date:	Not reported
Action Date:	06-26-92
Created Date:	02-29-88
Owner Tank Id:	Not reported
SWRCB Tank Id:	37-000-000174-000004
Tank Status:	A
Capacity:	280
Active Date:	Not reported
Tank Use:	PETROLEUM
STG:	W
Content:	Not reported
Number Of Tanks:	Not reported

Status:	Active
Comp Number:	174
Number:	9
Board Of Equalization:	44-021541
Referral Date:	Not reported
Action Date:	06-26-92
Created Date:	02-29-88
Owner Tank Id:	Not reported
SWRCB Tank Id:	37-000-000174-000007
Tank Status:	A
Capacity:	20000
Active Date:	Not reported
Tank Use:	M.V. FUEL
STG:	P
Content:	OTHER
Number Of Tanks:	Not reported

Status:	Active
Comp Number:	174
Number:	9
Board Of Equalization:	44-021541
Referral Date:	Not reported

UNION TRIBUNE PUBLISHING COMPANY (Continued) **1000338033**

Action Date:	06-26-92
Created Date:	02-29-88
Owner Tank Id:	Not reported
SWRCB Tank Id:	37-000-000174-000008
Tank Status:	A
Capacity:	12000
Active Date:	Not reported
Tank Use:	M.V. FUEL
STG:	P
Content:	REG UNLEADED
Number Of Tanks:	Not reported

Status:	Active
Comp Number:	174
Number:	9
Board Of Equalization:	44-021541
Referral Date:	Not reported
Action Date:	06-26-92
Created Date:	02-29-88
Owner Tank Id:	Not reported
SWRCB Tank Id:	37-000-000174-000009
Tank Status:	A
Capacity:	2000
Active Date:	Not reported
Tank Use:	OIL
STG:	P
Content:	Not reported
Number Of Tanks:	Not reported

Status:	Not reported
Comp Number:	174
Number:	Not reported
Board Of Equalization:	44-021541
Referral Date:	Not reported
Action Date:	Not reported
Created Date:	Not reported
Owner Tank Id:	Not reported
SWRCB Tank Id:	37-000-000174-000001
Tank Status:	Not reported
Capacity:	12000
Active Date:	Not reported
Tank Use:	M.V. FUEL
STG:	PRODUCT
Content:	REG UNLEADED
Number Of Tanks:	4

Status:	Not reported
Comp Number:	174
Number:	Not reported
Board Of Equalization:	44-021541
Referral Date:	Not reported
Action Date:	Not reported
Created Date:	Not reported
Owner Tank Id:	Not reported
SWRCB Tank Id:	37-000-000174-000002
Tank Status:	Not reported
Capacity:	2000

UNION TRIBUNE PUBLISHING COMPANY (Continued) **1000338033**

Active Date: Not reported
Tank Use: PETROLEUM
STG: PRODUCT
Content: Not reported
Number Of Tanks: Not reported

Status: Not reported
Comp Number: 174
Number: Not reported
Board Of Equalization: 44-021541
Referral Date: Not reported
Action Date: Not reported
Created Date: Not reported
Owner Tank Id: Not reported
SWRCB Tank Id: 37-000-000174-000005
Tank Status: Not reported
Capacity: 10000
Active Date: Not reported
Tank Use: M.V. FUEL
STG: PRODUCT
Content: OTHER
Number Of Tanks: Not reported

Status: Not reported
Comp Number: 174
Number: Not reported
Board Of Equalization: 44-021541
Referral Date: Not reported
Action Date: Not reported
Created Date: Not reported
Owner Tank Id: Not reported
SWRCB Tank Id: 37-000-000174-000006
Tank Status: Not reported
Capacity: 10000
Active Date: Not reported
Tank Use: M.V. FUEL
STG: PRODUCT
Content: OTHER
Number Of Tanks: Not reported

HIST UST:
File Number: 0002AFF8
URL: http://geotracker.waterboards.ca.gov/ustpdfs/pdf/0002AFF8.pdf
Region: STATE
Facility ID: 00000010328
Facility Type: Other
Other Type: NEWSPAPER PUBLISHER
Contact Name: Not reported
Telephone: 6192993131
Owner Name: COPLEY PRESS INC.
Owner Address: 7776 IVANHOE AVENUE
Owner City,St,Zip: LA JOLLA, CA 92037
Total Tanks: 0006

Tank Num: 001
Container Num: 1
Year Installed: 1972

UNION TRIBUNE PUBLISHING COMPANY (Continued) **1000338033**

Tank Capacity: 00012000
Tank Used for: PRODUCT
Type of Fuel: UNLEADED
Container Construction Thickness: .310
Leak Detection: Visual, Pressure Test

Tank Num: 002
Container Num: 2
Year Installed: Not reported
Tank Capacity: 00002000
Tank Used for: PRODUCT
Type of Fuel: WASTE OIL
Container Construction Thickness: .237
Leak Detection: Visual

Tank Num: 003
Container Num: 3
Year Installed: 1981
Tank Capacity: 00000600
Tank Used for: PRODUCT
Type of Fuel: DIESEL
Container Construction Thickness: Not reported
Leak Detection: Visual

Tank Num: 004
Container Num: 4
Year Installed: 1981
Tank Capacity: 00000150
Tank Used for: WASTE
Type of Fuel: WASTE OIL
Container Construction Thickness: Not reported
Leak Detection: Visual

Tank Num: 005
Container Num: 5
Year Installed: Not reported
Tank Capacity: 00010000
Tank Used for: PRODUCT
Type of Fuel: DIESEL
Container Construction Thickness: .310
Leak Detection: Visual

Tank Num: 006
Container Num: 6
Year Installed: Not reported
Tank Capacity: 00010000
Tank Used for: PRODUCT
Type of Fuel: DIESEL
Container Construction Thickness: .310
Leak Detection: Visual

Click here for Geo Tracker PDF:

FINDS:

Registry ID: 110001187180

UNION TRIBUNE PUBLISHING COMPANY (Continued) **1000338033**

Environmental Interest/Information System

California Hazardous Waste Tracking System - Datamart (HWTS-DATAMART) provides California with information on hazardous waste shipments for generators, transporters, and treatment, storage, and disposal facilities.

RCRAInfo is a national information system that supports the Resource Conservation and Recovery Act (RCRA) program through the tracking of events and activities related to facilities that generate, transport, and treat, store, or dispose of hazardous waste. RCRAInfo allows RCRA program staff to track the notification, permit, compliance, and corrective action activities required under RCRA.

HAZARDOUS AIR POLLUTANT MAJOR

US Emissions & Generation Resource Database (EGRID) contains data on emissions and resource mix for virtually every power plant and company that generates electricity in the United States.

STATE MASTER

ELECTRIC GENERATOR

Click this hyperlink while viewing on your computer to access
1 additional FINDS: record(s) in the EDR Site Report.

ECHO:

Envid:	1000338033
Registry ID:	110001187180
DFR URL:	http://echo.epa.gov/detailed_facility_report?fid=110001187180

EMI:

Year:	1987
County Code:	37
Air Basin:	SD
Facility ID:	1976
Air District Name:	SD
SIC Code:	2512
Air District Name:	SAN DIEGO COUNTY APCD
Community Health Air Pollution Info System:	Not reported
Consolidated Emission Reporting Rule:	Not reported
Total Organic Hydrocarbon Gases Tons/Yr:	5
Reactive Organic Gases Tons/Yr:	0
Carbon Monoxide Emissions Tons/Yr:	21
NOX - Oxides of Nitrogen Tons/Yr:	74
SOX - Oxides of Sulphur Tons/Yr:	0
Particulate Matter Tons/Yr:	3
Part. Matter 10 Micrometers and Smllr Tons/Yr:	2

Year:	1990
County Code:	37
Air Basin:	SD
Facility ID:	1976
Air District Name:	SD
SIC Code:	2711

UNION TRIBUNE PUBLISHING COMPANY (Continued) **1000338033**

Air District Name:	SAN DIEGO COUNTY APCD
Community Health Air Pollution Info System:	Not reported
Consolidated Emission Reporting Rule:	Not reported
Total Organic Hydrocarbon Gases Tons/Yr:	11
Reactive Organic Gases Tons/Yr:	9
Carbon Monoxide Emissions Tons/Yr:	7
NOX - Oxides of Nitrogen Tons/Yr:	2
SOX - Oxides of Sulphur Tons/Yr:	0
Particulate Matter Tons/Yr:	1
Part. Matter 10 Micrometers and Smllr Tons/Yr:	0

Year:	1995
County Code:	37
Air Basin:	SD
Facility ID:	1976
Air District Name:	SD
SIC Code:	2711
Air District Name:	SAN DIEGO COUNTY APCD
Community Health Air Pollution Info System:	Not reported
Consolidated Emission Reporting Rule:	Not reported
Total Organic Hydrocarbon Gases Tons/Yr:	35
Reactive Organic Gases Tons/Yr:	34
Carbon Monoxide Emissions Tons/Yr:	5
NOX - Oxides of Nitrogen Tons/Yr:	1
SOX - Oxides of Sulphur Tons/Yr:	0
Particulate Matter Tons/Yr:	0
Part. Matter 10 Micrometers and Smllr Tons/Yr:	0

Year:	1996
County Code:	37
Air Basin:	SD
Facility ID:	1976
Air District Name:	SD
SIC Code:	2711
Air District Name:	SAN DIEGO COUNTY APCD
Community Health Air Pollution Info System:	Not reported
Consolidated Emission Reporting Rule:	Not reported
Total Organic Hydrocarbon Gases Tons/Yr:	35
Reactive Organic Gases Tons/Yr:	34
Carbon Monoxide Emissions Tons/Yr:	5
NOX - Oxides of Nitrogen Tons/Yr:	1
SOX - Oxides of Sulphur Tons/Yr:	0
Particulate Matter Tons/Yr:	0
Part. Matter 10 Micrometers and Smllr Tons/Yr:	0

Year:	1997
County Code:	37
Air Basin:	SD
Facility ID:	1976
Air District Name:	SD
SIC Code:	2711
Air District Name:	SAN DIEGO COUNTY APCD
Community Health Air Pollution Info System:	Not reported
Consolidated Emission Reporting Rule:	Not reported
Total Organic Hydrocarbon Gases Tons/Yr:	35
Reactive Organic Gases Tons/Yr:	34
Carbon Monoxide Emissions Tons/Yr:	5

UNION TRIBUNE PUBLISHING COMPANY (Continued) **1000338033**

NOX - Oxides of Nitrogen Tons/Yr:	1
SOX - Oxides of Sulphur Tons/Yr:	0
Particulate Matter Tons/Yr:	0
Part. Matter 10 Micrometers and Smllr Tons/Yr:	0

Year:	1998
County Code:	37
Air Basin:	SD
Facility ID:	1976
Air District Name:	SD
SIC Code:	2711
Air District Name:	SAN DIEGO COUNTY APCD
Community Health Air Pollution Info System:	Not reported
Consolidated Emission Reporting Rule:	Not reported
Total Organic Hydrocarbon Gases Tons/Yr:	11
Reactive Organic Gases Tons/Yr:	11
Carbon Monoxide Emissions Tons/Yr:	4
NOX - Oxides of Nitrogen Tons/Yr:	1
SOX - Oxides of Sulphur Tons/Yr:	0
Particulate Matter Tons/Yr:	1
Part. Matter 10 Micrometers and Smllr Tons/Yr:	1

Year:	1999
County Code:	37
Air Basin:	SD
Facility ID:	1976
Air District Name:	SD
SIC Code:	2711
Air District Name:	SAN DIEGO COUNTY APCD
Community Health Air Pollution Info System:	Not reported
Consolidated Emission Reporting Rule:	Not reported
Total Organic Hydrocarbon Gases Tons/Yr:	11
Reactive Organic Gases Tons/Yr:	11
Carbon Monoxide Emissions Tons/Yr:	4
NOX - Oxides of Nitrogen Tons/Yr:	1
SOX - Oxides of Sulphur Tons/Yr:	0
Particulate Matter Tons/Yr:	1
Part. Matter 10 Micrometers and Smllr Tons/Yr:	1

Year:	2000
County Code:	37
Air Basin:	SD
Facility ID:	1976
Air District Name:	SD
SIC Code:	2711
Air District Name:	SAN DIEGO COUNTY APCD
Community Health Air Pollution Info System:	Not reported
Consolidated Emission Reporting Rule:	Not reported
Total Organic Hydrocarbon Gases Tons/Yr:	5
Reactive Organic Gases Tons/Yr:	5
Carbon Monoxide Emissions Tons/Yr:	5
NOX - Oxides of Nitrogen Tons/Yr:	1
SOX - Oxides of Sulphur Tons/Yr:	0
Particulate Matter Tons/Yr:	1
Part. Matter 10 Micrometers and Smllr Tons/Yr:	1

Year: 2001

UNION TRIBUNE PUBLISHING COMPANY (Continued) **1000338033**

County Code:	37
Air Basin:	SD
Facility ID:	1976
Air District Name:	SD
SIC Code:	2711
Air District Name:	SAN DIEGO COUNTY APCD
Community Health Air Pollution Info System:	Y
Consolidated Emission Reporting Rule:	Not reported
Total Organic Hydrocarbon Gases Tons/Yr:	3
Reactive Organic Gases Tons/Yr:	3
Carbon Monoxide Emissions Tons/Yr:	28
NOX - Oxides of Nitrogen Tons/Yr:	7
SOX - Oxides of Sulphur Tons/Yr:	0
Particulate Matter Tons/Yr:	1
Part. Matter 10 Micrometers and Smllr Tons/Yr:	1

Year:	2002
County Code:	37
Air Basin:	SD
Facility ID:	1976
Air District Name:	SD
SIC Code:	2711
Air District Name:	SAN DIEGO COUNTY APCD
Community Health Air Pollution Info System:	Y
Consolidated Emission Reporting Rule:	Not reported
Total Organic Hydrocarbon Gases Tons/Yr:	3
Reactive Organic Gases Tons/Yr:	3
Carbon Monoxide Emissions Tons/Yr:	28
NOX - Oxides of Nitrogen Tons/Yr:	7
SOX - Oxides of Sulphur Tons/Yr:	0
Particulate Matter Tons/Yr:	1
Part. Matter 10 Micrometers and Smllr Tons/Yr:	1

Year:	2003
County Code:	37
Air Basin:	SD
Facility ID:	1976
Air District Name:	SD
SIC Code:	2711
Air District Name:	SAN DIEGO COUNTY APCD
Community Health Air Pollution Info System:	Not reported
Consolidated Emission Reporting Rule:	Not reported
Total Organic Hydrocarbon Gases Tons/Yr:	3
Reactive Organic Gases Tons/Yr:	3
Carbon Monoxide Emissions Tons/Yr:	28
NOX - Oxides of Nitrogen Tons/Yr:	7
SOX - Oxides of Sulphur Tons/Yr:	0
Particulate Matter Tons/Yr:	1
Part. Matter 10 Micrometers and Smllr Tons/Yr:	1

Year:	2004
County Code:	37
Air Basin:	SD
Facility ID:	1976
Air District Name:	SD
SIC Code:	2711
Air District Name:	SAN DIEGO COUNTY APCD

UNION TRIBUNE PUBLISHING COMPANY (Continued) **1000338033**

Community Health Air Pollution Info System:	Y
Consolidated Emission Reporting Rule:	Not reported
Total Organic Hydrocarbon Gases Tons/Yr:	3.431258511
Reactive Organic Gases Tons/Yr:	2.541363037
Carbon Monoxide Emissions Tons/Yr:	27.9809063
NOX - Oxides of Nitrogen Tons/Yr:	7.257413889
SOX - Oxides of Sulphur Tons/Yr:	0.05948885
Particulate Matter Tons/Yr:	0.65623853
Part. Matter 10 Micrometers and Smllr Tons/Yr:	0.65623181

Year:	2005
County Code:	37
Air Basin:	SD
Facility ID:	1976
Air District Name:	SD
SIC Code:	2711
Air District Name:	SAN DIEGO COUNTY APCD
Community Health Air Pollution Info System:	Not reported
Consolidated Emission Reporting Rule:	Not reported
Total Organic Hydrocarbon Gases Tons/Yr:	4.342438
Reactive Organic Gases Tons/Yr:	3.36544216
Carbon Monoxide Emissions Tons/Yr:	38.76166
NOX - Oxides of Nitrogen Tons/Yr:	7.55526
SOX - Oxides of Sulphur Tons/Yr:	.06150121
Particulate Matter Tons/Yr:	.7195002490351947752
Part. Matter 10 Micrometers and Smllr Tons/Yr:	.7152071

Year:	2006
County Code:	37
Air Basin:	SD
Facility ID:	1976
Air District Name:	SD
SIC Code:	2711
Air District Name:	SAN DIEGO COUNTY APCD
Community Health Air Pollution Info System:	Not reported
Consolidated Emission Reporting Rule:	Not reported
Total Organic Hydrocarbon Gases Tons/Yr:	7.682348322
Reactive Organic Gases Tons/Yr:	6.559161185
Carbon Monoxide Emissions Tons/Yr:	51.683414564
NOX - Oxides of Nitrogen Tons/Yr:	8.383484271
SOX - Oxides of Sulphur Tons/Yr:	.071356738
Particulate Matter Tons/Yr:	.830199979
Part. Matter 10 Micrometers and Smllr Tons/Yr:	.830195879

Year:	2007
County Code:	37
Air Basin:	SD
Facility ID:	1976
Air District Name:	SD
SIC Code:	2711
Air District Name:	SAN DIEGO COUNTY APCD
Community Health Air Pollution Info System:	Not reported
Consolidated Emission Reporting Rule:	Not reported
Total Organic Hydrocarbon Gases Tons/Yr:	4.795841
Reactive Organic Gases Tons/Yr:	4.762239
Carbon Monoxide Emissions Tons/Yr:	.54654
NOX - Oxides of Nitrogen Tons/Yr:	.39389

UNION TRIBUNE PUBLISHING COMPANY (Continued) **1000338033**

SOX - Oxides of Sulphur Tons/Yr:	.00216243
Particulate Matter Tons/Yr:	.0234361
Part. Matter 10 Micrometers and Smllr Tons/Yr:	.0234361

Year:	2008
County Code:	37
Air Basin:	SD
Facility ID:	1976
Air District Name:	SD
SIC Code:	2711
Air District Name:	SAN DIEGO COUNTY APCD
Community Health Air Pollution Info System:	Not reported
Consolidated Emission Reporting Rule:	Not reported
Total Organic Hydrocarbon Gases Tons/Yr:	4.2857129
Reactive Organic Gases Tons/Yr:	4.27923738
Carbon Monoxide Emissions Tons/Yr:	.190244
NOX - Oxides of Nitrogen Tons/Yr:	.180769
SOX - Oxides of Sulphur Tons/Yr:	.00117614
Particulate Matter Tons/Yr:	.0113245
Part. Matter 10 Micrometers and Smllr Tons/Yr:	.0113229

HIST CORTESE:

Region:	CORTESE
Facility County Code:	37
Reg By:	LTNKA
Reg Id:	9UT3509

E27 **COPLEY PRESS** **LUST** **S101301916**
WSW **350 CAMINO DE LA REINA** **HIST CORTESE** **N/A**
1/4-1/2 **SAN DIEGO, CA 92108**
0.331 mi.
1749 ft. **Site 2 of 2 in cluster E**

Relative:
Higher

Actual:
35 ft.

LUST REG 9:

Region:	9
Status:	Case Closed
Case Number:	9UT614
Local Case:	H00174-001
Substance:	Gasoline
Qty Leaked:	Not reported
Abate Method:	GTED
Local Agency:	San Diego
How Found:	Tank Test
How Stopped:	Close Tank
Source:	Tank
Cause:	Corrosion
Lead Agency:	Local Agency
Case Type:	Aquifer affected
Date Found:	05/06/1986
Date Stopped:	07/01/1986
Confirm Date:	05/16/1986
Submit Workplan:	Not reported
Prelim Assess:	/ /
Desc Pollution:	Not reported
Remed Plan:	12/19/1986
Remed Action:	1/28/92
Began Monitor:	Not reported

COPLEY PRESS (Continued) **S101301916**

Release Date: 05/16/1986
Enforce Date: Not reported
Closed Date: 12/8/97
Enforce Type: Not reported
Pilot Program: LOP
Basin Number: 907.11
GW Depth: 10'
Beneficial Use: Municipal groundwater use
NPDES Number: Not reported
Priority: 2B
File Dispn: Not reported
Interim Remedial Actions: Yes
Cleanup and Abatement order Number: Not reported
Waste Discharge Requirement Number: Not reported

HIST CORTESE:
Region: CORTESE
Facility County Code: 37
Reg By: LTNKA
Reg Id: 9UT614

F28 **UNOCAL SERV STATION #4862** **LUST** **S101308197**
ENE **5050 MISSION CENTER RD** **SAN DIEGO CO. SAM** **N/A**
1/4-1/2 **SAN DIEGO, CA 92108** **San Diego Co. HMMD**
0.339 mi. **SWEEPS UST**
1792 ft. **Site 1 of 2 in cluster F**

Relative: Higher

Actual: 44 ft.

LUST REG 9:
Region: 9
Status: Preliminary site assessment underway
Case Number: 9UT2678
Local Case: H00591-003
Substance: Waste Oil
Qty Leaked: Not reported
Abate Method: Not reported
Local Agency: San Diego
How Found: Tank Closure
How Stopped: Close Tank
Source: Unknown
Cause: Unknown
Lead Agency: Local Agency
Case Type: Soil only
Date Found: 01/26/1994
Date Stopped: 01/26/1994
Confirm Date: / /
Submit Workplan: Not reported
Prelim Assess: 01/26/1994
Desc Pollution: Not reported
Remed Plan: / /
Remed Action: Not reported
Began Monitor: Not reported
Release Date: 01/26/1994
Enforce Date: Not reported
Closed Date: Not reported
Enforce Type: Not reported
Pilot Program: LOP
Basin Number: 907.11

UNOCAL SERV STATION #4862 (Continued) **S101308197**

GW Depth: >12'
Beneficial Use: Municipal groundwater use
NPDES Number: Not reported
Priority: 2B
File Dispn: File discarded, case closed
Interim Remedial Actions: Yes
Cleanup and Abatement order Number: Not reported
Waste Discharge Requirement Number: Not reported

SAN DIEGO CO. SAM:

Case Number: H00591-001
Agency: DEH Site Assessment & Mitigation
Funding: **Non Billable**
Facility Type: Failed Integrity Test
Facility Status: Closed Case
Date: 7/17/1989
Date Began: 10/26/1988

Case Number: H00591-002
Agency: DEH Site Assessment & Mitigation
Funding: **Non Billable**
Facility Type: Failed Integrity Test
Facility Status: Closed Case
Date: 2/7/1994
Date Began: 8/11/1993

Case Number: H00591-003
Agency: DEH Site Assessment & Mitigation
Funding: **POP**
Facility Type: Drinking Water Aquifer Impacted
Facility Status: Closed Case
Date: 3/16/2006
Date Began: 1/26/1994

HMMD SAN DIEGO:

Permit Number: 100591
Business Type: Not reported
EPA Id Number: CAL000046482
APN: 438-020-42-00
Last HMMD Inspection: 08/05/1994
Facility Telephone: 619-297-4306
Permit Status: INAC
Permit Expiration: Not reported
Date Last Updated: 11/02/2012
Facility Owner: DAVID LIPPITT
Facility Address: PO BOX 25376
Facility City: SANTA ANA
Facility State: CA
Facility Zip: 92799-5376
UST Owner: UNION OIL CO OF CA
Handle Regulated Hazmat: Y
Own Or Operate UST: Not reported
Subject To APSA: Not reported
Generate Haz Waste: Y
Treat Haz Waste: Not reported
Generate Medical Waste: Not reported

UNOCAL SERV STATION #4862 (Continued) **S101308197**

UST:

UST Name:	UNDERGROUND TANK 100591 T001
Last Update:	2012-11-02 14:17:38
Permit Number:	100591
Tank Type:	SINGLE WALL
Additional Id:	4862-34
Capacity Gallons:	280
UST Contents:	Not reported
Other Content Info:	WASTE OIL
Reg Status:	REMOVED
Remove Close Date:	1994-01-26 00:00:00
Year Installed:	1962-01-01 00:00:00
Pipe Type:	Not reported
Delivery System:	Not reported
Monitor Code:	07
UST Monitor Method:	SW TANK SW PRESSURE PIPE W/RESTRICTIVE LLD W/DAILY RECONCILIATION OR WEEKLY GAUGING: TANK AND PIPE TEST ANNUALLY

UST Name:	UNDERGROUND TANK 100591 T002
Last Update:	2012-11-02 14:17:38
Permit Number:	100591
Tank Type:	SINGLE WALL
Additional Id:	4862-11 UNLEADED
Capacity Gallons:	10000
UST Contents:	REGULAR UNLEADED
Other Content Info:	REGULAR UNLEADED
Reg Status:	REMOVED
Remove Close Date:	1996-06-02 00:00:00
Year Installed:	1981-01-01 00:00:00
Pipe Type:	Not reported
Delivery System:	Not reported
Monitor Code:	05
UST Monitor Method:	SW TANK DW PIPE W/ POS SHUTOFF-ALARM ON LLD W/ SIRS:SIR ANALY MONTHLY, TANK TEST BIENNIALLY, PIPE TEST ANN 0.1 G/HR OR MO 0.2 G/HR

UST Name:	UNDERGROUND TANK 100591 T003
Last Update:	2012-11-02 14:17:38
Permit Number:	100591
Tank Type:	SINGLE WALL
Additional Id:	4862-22 UNLEADED
Capacity Gallons:	10000
UST Contents:	REGULAR UNLEADED
Other Content Info:	REGULAR UNLEADED
Reg Status:	REMOVED
Remove Close Date:	1996-06-02 00:00:00
Year Installed:	1981-01-01 00:00:00
Pipe Type:	Not reported
Delivery System:	Not reported
Monitor Code:	05
UST Monitor Method:	SW TANK DW PIPE W/ POS SHUTOFF-ALARM ON LLD W/ SIRS:SIR ANALY MONTHLY, TANK TEST BIENNIALLY, PIPE TEST ANN 0.1 G/HR OR MO 0.2 G/HR

SWEEPS UST:

Status:	Active
Comp Number:	591

UNOCAL SERV STATION #4862 (Continued) **S101308197**

Number:	9
Board Of Equalization:	44-000051
Referral Date:	Not reported
Action Date:	06-26-92
Created Date:	02-29-88
Owner Tank Id:	Not reported
SWRCB Tank Id:	37-000-000591-000001
Tank Status:	A
Capacity:	280
Active Date:	Not reported
Tank Use:	PETROLEUM
STG:	W
Content:	Not reported
Number Of Tanks:	3

Status:	Active
Comp Number:	591
Number:	9
Board Of Equalization:	44-000051
Referral Date:	Not reported
Action Date:	06-26-92
Created Date:	02-29-88
Owner Tank Id:	Not reported
SWRCB Tank Id:	37-000-000591-000002
Tank Status:	A
Capacity:	10000
Active Date:	Not reported
Tank Use:	M.V. FUEL
STG:	P
Content:	REG UNLEADED
Number Of Tanks:	Not reported

Status:	Active
Comp Number:	591
Number:	9
Board Of Equalization:	44-000051
Referral Date:	Not reported
Action Date:	06-26-92
Created Date:	02-29-88
Owner Tank Id:	Not reported
SWRCB Tank Id:	37-000-000591-000003
Tank Status:	A
Capacity:	10000
Active Date:	Not reported
Tank Use:	M.V. FUEL
STG:	P
Content:	LEADED
Number Of Tanks:	Not reported

F29 **UNOCAL SERV STATION #4862** **LUST** **S103662722**
ENE **5050 MISSION CENTER RD** **SLIC** **N/A**
1/4-1/2 **SAN DIEGO, CA 92108** **HIST CORTESE**
0.339 mi.
1792 ft. **Site 2 of 2 in cluster F**

Relative:
Higher

Actual:
44 ft.

LUST:

Region:	STATE
Global Id:	T0607301427
Latitude:	32.767355
Longitude:	-117.1538636
Case Type:	LUST Cleanup Site
Status:	Completed - Case Closed
Status Date:	03/16/2006
Lead Agency:	SAN DIEGO COUNTY LOP
Case Worker:	Not reported
Local Agency:	Not reported
RB Case Number:	9UT2678
LOC Case Number:	H00591-003
File Location:	Local Agency
Potential Media Affect:	Aquifer used for drinking water supply
Potential Contaminants of Concern:	Waste Oil / Motor / Hydraulic / Lubricating
Site History:	Not reported

Click here to access the California GeoTracker records for this facility:

Status History:

Global Id:	T0607301427
Status:	Completed - Case Closed
Status Date:	03/16/2006
Global Id:	T0607301427
Status:	Open - Case Begin Date
Status Date:	01/26/1994

Regulatory Activities:

Global Id:	T0607301427
Action Type:	Other
Date:	01/26/1994
Action:	Leak Discovery
Global Id:	T0607301427
Action Type:	Other
Date:	01/26/1994
Action:	Leak Began
Global Id:	T0607301427
Action Type:	Other
Date:	01/26/1994
Action:	Leak Reported
Global Id:	T0607301427
Action Type:	ENFORCEMENT
Date:	02/01/1994
Action:	Notice of Responsibility
Global Id:	T0607301427
Action Type:	Other
Date:	01/26/1994

UNOCAL SERV STATION #4862 (Continued) **S103662722**

Action: Leak Stopped

SLIC:

Region:	STATE
Facility Status:	**Completed - Case Closed**
Status Date:	07/17/1989
Global Id:	T0608198153
Lead Agency:	SAN DIEGO COUNTY LOP
Lead Agency Case Number:	H00591-001
Latitude:	32.766513
Longitude:	-117.15596
Case Type:	Cleanup Program Site
Case Worker:	Not reported
Local Agency:	Not reported
RB Case Number:	Not reported
File Location:	Local Agency
Potential Media Affected:	Under Investigation
Potential Contaminants of Concern:	Gasoline
Site History:	Not reported

Click here to access the California GeoTracker records for this facility:

Region:	STATE
Facility Status:	**Completed - Case Closed**
Status Date:	02/07/1994
Global Id:	T0608161128
Lead Agency:	SAN DIEGO COUNTY LOP
Lead Agency Case Number:	H00591-002
Latitude:	32.766513
Longitude:	-117.15596
Case Type:	Cleanup Program Site
Case Worker:	Not reported
Local Agency:	Not reported
RB Case Number:	Not reported
File Location:	Local Agency
Potential Media Affected:	Under Investigation
Potential Contaminants of Concern:	Waste Oil / Motor / Hydraulic / Lubricating
Site History:	Not reported

Click here to access the California GeoTracker records for this facility:

HIST CORTESE:

Region:	CORTESE
Facility County Code:	37
Reg By:	LTNKA
Reg Id:	9UT2678

30
NNW
1/4-1/2
0.369 mi.
1947 ft.

HAZARD R E INC
CABRILLO FWY & FRIARS RD
SAN DIEGO, CA 92120

SEMS-ARCHIVE

1003878264
CAD006911382

Relative:
Higher

Actual:
48 ft.

SEMS-ARCHIVE:

Site ID:	900978
EPA ID:	CAD006911382
Federal Facility:	N
NPL:	Not on the NPL
Non NPL Status:	NFRAP-Site does not qualify for the NPL based on existing information

Following information was gathered from the prior CERCLIS update completed in 10/2013:

Site ID:	0900978
Federal Facility:	Not a Federal Facility
NPL Status:	Not on the NPL
Non NPL Status:	NFRAP-Site does not qualify for the NPL based on existing information

CERCLIS-NFRAP Site Contact Details:

Contact Sequence ID:	13288314.00000
Person ID:	13003854.00000
Contact Sequence ID:	13293909.00000
Person ID:	13003858.00000
Contact Sequence ID:	13299767.00000
Person ID:	13004003.00000

CERCLIS-NFRAP Assessment History:

Action:	DISCOVERY
Date Started:	/ /
Date Completed:	12/01/79
Priority Level:	Not reported
Action:	ARCHIVE SITE
Date Started:	/ /
Date Completed:	09/01/84
Priority Level:	Not reported
Action:	PRELIMINARY ASSESSMENT
Date Started:	/ /
Date Completed:	09/01/84
Priority Level:	NFRAP-Site does not qualify for the NPL based on existing information

---

31
NE
1/4-1/2
0.381 mi.
2012 ft.

FOOD 4 LESS #333
7730 HAZARD CENTER DR
SAN DIEGO, CA 92108

SWRCY
San Diego Co. HMMD
CHMIRS

S109426494
N/A

Relative:
Higher

Actual:
41 ft.

SWRCY:

Reg Id:	156639
Cert Id:	RC156639.001
Mailing Address:	800 N Haven Ave Suite 120
Mailing City:	Ontario
Mailing State:	CA
Mailing Zip Code:	91764
Website:	http://www.replanet.com

FOOD 4 LESS #333 (Continued) **S109426494**

Email:	Not reported
Phone Number:	(951) 520-1700
Grand Father:	N
Rural:	N
Operation Begin Date:	05/01/2012
Aluminium:	Y
Glass:	Y
Plastic:	Y
Bimetal:	Y
Agency:	N/A
Monday Hours Of Operation:	9:00 am - 4:30 pm; Closed 1:00 pm - 1:30 pm
Tuesday Hours Of Operation:	9:00 am - 4:30 pm; Closed 1:00 pm - 1:30 pm
Wednesday Hours Of Operation:	9:00 am - 4:30 pm; Closed 1:00 pm - 1:30 pm
Thursday Hours Of Operation:	9:00 am - 4:30 pm; Closed 1:00 pm - 1:30 pm
Friday Hours Of Operation:	9:00 am - 4:30 pm; Closed 1:00 pm - 1:30 pm
Saturday Hours Of Operation:	9:00 am - 4:30 pm; Closed 1:00 pm - 1:30 pm
Sunday Hours Of Operation:	9:00 am - 4:30 pm; Closed 1:00 pm - 1:30 pm
Organization ID:	151891
Organization Name:	rePlanet LLC

HMMD SAN DIEGO:

Permit Number:	211216
Business Type:	6HK42
EPA Id Number:	CAL000320535
APN:	438-021-15-00
Last HMMD Inspection:	04/18/2012
Facility Telephone:	619-683-7760
Permit Status:	OPEN
Permit Expiration:	03/31/2013
Date Last Updated:	11/02/2012
Facility Owner:	RALPHS GROCERY CO
Facility Address:	PO BOX 54143
Facility City:	LOS ANGELES
Facility State:	CA
Facility Zip:	90054-0143
UST Owner:	Not reported
Handle Regulated Hazmat:	Y
Own Or Operate UST:	Not reported
Subject To APSA:	Not reported
Generate Haz Waste:	Y
Treat Haz Waste:	Not reported
Generate Medical Waste:	Not reported

IAP:

Permit Number:	211216
Update Date:	11/02/2012
Case Number:	75-45-6
Name:	FREON 22
Other Information:	Not reported
Material Waste:	Material
Hazardous Categories 1:	PRESSURE RELEASE
Hazardous Categories 2:	ACUTE

Permit Number:	211216
Update Date:	11/02/2012
Case Number:	75-45-6
Name:	FREON 404A

FOOD 4 LESS #333 (Continued) **S109426494**

Other Information: Not reported
Material Waste: Material
Hazardous Categories 1: PRESSURE RELEASE
Hazardous Categories 2: ACUTE

Permit Number: 211216
Update Date: 11/02/2012
Case Number: Not reported
Name: WASTE 122 ALKALINE SOL'N W/OUT METALS
Other Information: CORROSIVE - BASES
Material Waste: Waste
Hazardous Categories 1: Not reported
Hazardous Categories 2: Not reported

Permit Number: 211216
Update Date: 11/02/2012
Case Number: Not reported
Name: WASTE 141 OFF-SPEC,AGED,SURPL INORGANICS
Other Information: RETURN & BROKEN ITEMS-CORROSIVES
Material Waste: Waste
Hazardous Categories 1: Not reported
Hazardous Categories 2: Not reported

Permit Number: 211216
Update Date: 11/02/2012
Case Number: Not reported
Name: WASTE 214 UNSPEC SOLVENT MIXTURE
Other Information: AEROSOLS
Material Waste: Waste
Hazardous Categories 1: Not reported
Hazardous Categories 2: Not reported

Permit Number: 211216
Update Date: 11/02/2012
Case Number: Not reported
Name: WASTE 331 OFF-SPEC,AGED,SURPLUS ORGANICS
Other Information: RETURNS & BROKEN ITEMS-FLAMMABLE
Material Waste: Waste
Hazardous Categories 1: Not reported
Hazardous Categories 2: Not reported

Permit Number: 211216
Update Date: 11/02/2012
Case Number: Not reported
Name: WASTE 352 ORGANIC SOLIDS (OTHER)
Other Information: FLAMMABLE SOLIDS
Material Waste: Waste
Hazardous Categories 1: Not reported
Hazardous Categories 2: Not reported

Permit Number: 211216
Update Date: 11/02/2012
Case Number: Not reported
Name: WASTE 791 LIQUIDS WITH PH <OR= 2
Other Information: CORROISVE - ACIDIC
Material Waste: Waste
Hazardous Categories 1: Not reported

FOOD 4 LESS #333 (Continued) **S109426494**

Hazardous Categories 2: Not reported

VAP:

Permit Number: 211216
Update Date: 11/02/2012
Inspection Date: 12/11/2009
Violation Code: 6HV0227
Violation: HAZWASTE TANK/CONTAINER W/O LABEL/DATE
Violation Citation: Failed to properly label/date hazardous waste container &/or tank. 66262.34(f)
Activity: ACTIVE

Permit Number: 211216
Update Date: 11/02/2012
Inspection Date: 12/11/2009
Violation Code: 6HV0407
Violation: EMPLOYEE TRAINING NOT ADEQUATE
Violation Citation: Employee training program for small quantity generator of hazardous waste is inadequate. CFR 262.34(d)(5)(iii)
Activity: ACTIVE

Permit Number: 211216
Update Date: 11/02/2012
Inspection Date: 12/11/2009
Violation Code: 6HV0408
Violation: FAILED TO POST ER PLAN BY PHONE
Violation Citation: Small quantity generator of hazardous waste failed to post emergency response plan by phone. CFR 262.34(d)(5)(ii)
Activity: ACTIVE

Permit Number: 211216
Update Date: 11/02/2012
Inspection Date: 12/11/2009
Violation Code: 6HV0409
Violation: NO SPILL/FIRE CONTROL EQUIPMENT
Violation Citation: Spill/fire control equip not available for small quantity generator of hazardous waste. CFR 265.32(c)
Activity: ACTIVE

Permit Number: 211216
Update Date: 11/02/2012
Inspection Date: 10/26/2010
Violation Code: 6HV1015
Violation: EMPLOYEE TRAINING NOT ADEQUATE
Violation Citation: Did not have adequate employee training program 2732 &/or 25504(c)
Activity: ACTIVE

Permit Number: 211216
Update Date: 11/02/2012
Inspection Date: 10/26/2010
Violation Code: 6HV1016
Violation: ER RESPONSE PLAN NOT ADEQUATE
Violation Citation: Failure to have an adequate emergency response plan 25504 (b); 2731
Activity: ACTIVE

Permit Number: 211216

FOOD 4 LESS #333 (Continued) **S109426494**

Business Type:	6HK42
EPA Id Number:	CAL000320535
APN:	438-021-15-00
Last HMMD Inspection:	04/18/2012
Facility Telephone:	619-683-7760
Permit Status:	OPEN
Permit Expiration:	03/31/2013
Date Last Updated:	11/02/2012
Facility Owner:	RALPHS GROCERY CO
Facility Address:	PO BOX 54143
Facility City:	LOS ANGELES
Facility State:	CA
Facility Zip:	90054-0143
UST Owner:	Not reported
Handle Regulated Hazmat:	Not reported
Own Or Operate UST:	Not reported
Subject To APSA:	Not reported
Generate Haz Waste:	Y
Treat Haz Waste:	Not reported
Generate Medical Waste:	Not reported

IAP:

Permit Number:	211216
Update Date:	11/02/2012
Case Number:	75-45-6
Name:	FREON 22
Other Information:	Not reported
Material Waste:	Material
Hazardous Categories 1:	PRESSURE RELEASE
Hazardous Categories 2:	ACUTE

Permit Number:	211216
Update Date:	11/02/2012
Case Number:	75-45-6
Name:	FREON 404A
Other Information:	Not reported
Material Waste:	Material
Hazardous Categories 1:	PRESSURE RELEASE
Hazardous Categories 2:	ACUTE

Permit Number:	211216
Update Date:	11/02/2012
Case Number:	Not reported
Name:	WASTE 122 ALKALINE SOL'N W/OUT METALS
Other Information:	CORROSIVE - BASES
Material Waste:	Waste
Hazardous Categories 1:	Not reported
Hazardous Categories 2:	Not reported

Permit Number:	211216
Update Date:	11/02/2012
Case Number:	Not reported
Name:	WASTE 141 OFF-SPEC,AGED,SURPL INORGANICS
Other Information:	RETURN & BROKEN ITEMS-CORROSIVES
Material Waste:	Waste
Hazardous Categories 1:	Not reported
Hazardous Categories 2:	Not reported

FOOD 4 LESS #333 (Continued) **S109426494**

Permit Number:	211216
Update Date:	11/02/2012
Case Number:	Not reported
Name:	WASTE 214 UNSPEC SOLVENT MIXTURE
Other Information:	AEROSOLS
Material Waste:	Waste
Hazardous Categories 1:	Not reported
Hazardous Categories 2:	Not reported

Permit Number:	211216
Update Date:	11/02/2012
Case Number:	Not reported
Name:	WASTE 331 OFF-SPEC,AGED,SURPLUS ORGANICS
Other Information:	RETURNS & BROKEN ITEMS-FLAMMABLE
Material Waste:	Waste
Hazardous Categories 1:	Not reported
Hazardous Categories 2:	Not reported

Permit Number:	211216
Update Date:	11/02/2012
Case Number:	Not reported
Name:	WASTE 352 ORGANIC SOLIDS (OTHER)
Other Information:	FLAMMABLE SOLIDS
Material Waste:	Waste
Hazardous Categories 1:	Not reported
Hazardous Categories 2:	Not reported

Permit Number:	211216
Update Date:	11/02/2012
Case Number:	Not reported
Name:	WASTE 791 LIQUIDS WITH PH <OR= 2
Other Information:	CORROISVE - ACIDIC
Material Waste:	Waste
Hazardous Categories 1:	Not reported
Hazardous Categories 2:	Not reported

VAP:

Permit Number:	211216
Update Date:	11/02/2012
Inspection Date:	12/11/2009
Violation Code:	6HV0227
Violation:	HAZWASTE TANK/CONTAINER W/O LABEL/DATE
Violation Citation:	Failed to properly label/date hazardous waste container &/or tank. 66262.34(f)
Activity:	ACTIVE

Permit Number:	211216
Update Date:	11/02/2012
Inspection Date:	12/11/2009
Violation Code:	6HV0407
Violation:	EMPLOYEE TRAINING NOT ADEQUATE
Violation Citation:	Employee training program for small quantity generator of hazardous waste is inadequate. CFR 262.34(d)(5)(iii)
Activity:	ACTIVE

Permit Number:	211216
Update Date:	11/02/2012

FOOD 4 LESS #333 (Continued) **S109426494**

Inspection Date:	12/11/2009
Violation Code:	6HV0408
Violation:	FAILED TO POST ER PLAN BY PHONE
Violation Citation:	Small quantity generator of hazardous waste failed to post emergency response plan by phone. CFR 262.34(d)(5)(ii)
Activity:	ACTIVE
Permit Number:	211216
Update Date:	11/02/2012
Inspection Date:	12/11/2009
Violation Code:	6HV0409
Violation:	NO SPILL/FIRE CONTROL EQUIPMENT
Violation Citation:	Spill/fire control equip not available for small quantity generator of hazardous waste. CFR 265.32(c)
Activity:	ACTIVE
Permit Number:	211216
Update Date:	11/02/2012
Inspection Date:	10/26/2010
Violation Code:	6HV1015
Violation:	EMPLOYEE TRAINING NOT ADEQUATE
Violation Citation:	Did not have adequate employee training program 2732 &/or 25504(c)
Activity:	ACTIVE
Permit Number:	211216
Update Date:	11/02/2012
Inspection Date:	10/26/2010
Violation Code:	6HV1016
Violation:	ER RESPONSE PLAN NOT ADEQUATE
Violation Citation:	Failure to have an adequate emergency response plan 25504 (b); 2731
Activity:	ACTIVE
Permit Number:	211216
Business Type:	Not reported
EPA Id Number:	CAL000320535
APN:	Not reported
Last HMMD Inspection:	Not reported
Facility Telephone:	(619) 683-7760
Permit Status:	Permit Renewed
Permit Expiration:	Not reported
Date Last Updated:	03/23/2016
Facility Owner:	Not reported
Facility Address:	P.O. Box 54143, Los Angeles, CA 90054
Facility City:	Not reported
Facility State:	Not reported
Facility Zip:	Not reported
UST Owner:	N
Handle Regulated Hazmat:	Not reported
Own Or Operate UST:	Not reported
Subject To APSA:	Not reported
Generate Haz Waste:	Y
Treat Haz Waste:	N
Generate Medical Waste:	Not reported

Waste:

Record ID:	DEH2009-HUPFP-211216
Permit Status:	Permit Renewed

FOOD 4 LESS #333 (Continued) **S109426494**

Active Permit:	Y
Child Record Id:	DEH2016-HCHEM-0095253
Trade Secret:	N
Hazardous Material Type:	Pure
Last Updated:	2016-03-23T01:52:37.000
Chemical Name:	Helium
Common Name:	Helium
Case Number:	7440-59-7

Record ID:	DEH2009-HUPFP-211216
Permit Status:	Permit Renewed
Active Permit:	Y
Child Record Id:	DEH2016-HCHEM-0095254
Trade Secret:	N
Hazardous Material Type:	Pure
Last Updated:	2016-03-23T01:52:37.000
Chemical Name:	Liquified Petroleum Gas
Common Name:	Propane
Case Number:	74-98-6

Record ID:	DEH2009-HUPFP-211216
Permit Status:	Permit Renewed
Active Permit:	Y
Child Record Id:	DEH2016-HCHEM-0095255
Trade Secret:	N
Hazardous Material Type:	Mixture
Last Updated:	2016-03-23T01:52:37.000
Chemical Name:	Lead Acid Batteries
Common Name:	Lead Acid Batteries
Case Number:	Not reported

Record ID:	DEH2009-HUPFP-211216
Permit Status:	Permit Renewed
Active Permit:	Y
Child Record Id:	DEH2016-HWAST-0077576
Trade Secret:	N
Hazardous Material Type:	Not reported
Last Updated:	2016-03-23T01:52:37.000
Chemical Name:	Waste Bleach
Common Name:	Waste Bleach
Case Number:	Not reported

Record ID:	DEH2009-HUPFP-211216
Permit Status:	Permit Renewed
Active Permit:	Y
Child Record Id:	DEH2016-HWAST-0077577
Trade Secret:	N
Hazardous Material Type:	Not reported
Last Updated:	2016-03-23T01:52:37.000
Chemical Name:	Waste Corrosive Acid
Common Name:	Waste Corrosive Acid
Case Number:	Not reported

Record ID:	DEH2009-HUPFP-211216
Permit Status:	Permit Renewed
Active Permit:	Y
Child Record Id:	DEH2016-HWAST-0077578

FOOD 4 LESS #333 (Continued) **S109426494**

Trade Secret: N
Hazardous Material Type: Not reported
Last Updated: 2016-03-23T01:52:37.000
Chemical Name: Waste Corrosive Bases
Common Name: Waste Corrosive Bases
Case Number: Not reported

Record ID: DEH2009-HUPFP-211216
Permit Status: Permit Renewed
Active Permit: Y
Child Record Id: DEH2016-HWAST-0077579
Trade Secret: N
Hazardous Material Type: Not reported
Last Updated: 2016-03-23T01:52:37.000
Chemical Name: Waste Flammable Liquids
Common Name: Waste Flammable Liquids
Case Number: Not reported

Record ID: DEH2009-HUPFP-211216
Permit Status: Permit Renewed
Active Permit: Y
Child Record Id: DEH2016-HWAST-0077580
Trade Secret: N
Hazardous Material Type: Not reported
Last Updated: 2016-03-23T01:52:37.000
Chemical Name: Waste Toxics
Common Name: Waste Toxics
Case Number: Not reported

IAP:
Permit Number: 211216
Update Date: 11/02/2012
Case Number: 75-45-6
Name: FREON 22
Other Information: Not reported
Material Waste: Material
Hazardous Categories 1: PRESSURE RELEASE
Hazardous Categories 2: ACUTE

Permit Number: 211216
Update Date: 11/02/2012
Case Number: 75-45-6
Name: FREON 404A
Other Information: Not reported
Material Waste: Material
Hazardous Categories 1: PRESSURE RELEASE
Hazardous Categories 2: ACUTE

Permit Number: 211216
Update Date: 11/02/2012
Case Number: Not reported
Name: WASTE 122 ALKALINE SOL'N W/OUT METALS
Other Information: CORROSIVE - BASES
Material Waste: Waste
Hazardous Categories 1: Not reported
Hazardous Categories 2: Not reported

FOOD 4 LESS #333 (Continued) **S109426494**

Permit Number: 211216
Update Date: 11/02/2012
Case Number: Not reported
Name: WASTE 141 OFF-SPEC,AGED,SURPL INORGANICS
Other Information: RETURN & BROKEN ITEMS-CORROSIVES
Material Waste: Waste
Hazardous Categories 1: Not reported
Hazardous Categories 2: Not reported

Permit Number: 211216
Update Date: 11/02/2012
Case Number: Not reported
Name: WASTE 214 UNSPEC SOLVENT MIXTURE
Other Information: AEROSOLS
Material Waste: Waste
Hazardous Categories 1: Not reported
Hazardous Categories 2: Not reported

Permit Number: 211216
Update Date: 11/02/2012
Case Number: Not reported
Name: WASTE 331 OFF-SPEC,AGED,SURPLUS ORGANICS
Other Information: RETURNS & BROKEN ITEMS-FLAMMABLE
Material Waste: Waste
Hazardous Categories 1: Not reported
Hazardous Categories 2: Not reported

Permit Number: 211216
Update Date: 11/02/2012
Case Number: Not reported
Name: WASTE 352 ORGANIC SOLIDS (OTHER)
Other Information: FLAMMABLE SOLIDS
Material Waste: Waste
Hazardous Categories 1: Not reported
Hazardous Categories 2: Not reported

Permit Number: 211216
Update Date: 11/02/2012
Case Number: Not reported
Name: WASTE 791 LIQUIDS WITH PH <OR= 2
Other Information: CORROISVE - ACIDIC
Material Waste: Waste
Hazardous Categories 1: Not reported
Hazardous Categories 2: Not reported

VAP:
Permit Number: 211216
Update Date: 11/02/2012
Inspection Date: 12/11/2009
Violation Code: 6HV0227
Violation: HAZWASTE TANK/CONTAINER W/O LABEL/DATE
Violation Citation: Failed to properly label/date hazardous waste container &/or tank. 66262.34(f)
Activity: ACTIVE

Permit Number: 211216
Update Date: 11/02/2012

FOOD 4 LESS #333 (Continued) **S109426494**

Inspection Date:	12/11/2009
Violation Code:	6HV0407
Violation:	EMPLOYEE TRAINING NOT ADEQUATE
Violation Citation:	Employee training program for small quantity generator of hazardous waste is inadequate. CFR 262.34(d)(5)(iii)
Activity:	ACTIVE
Permit Number:	211216
Update Date:	11/02/2012
Inspection Date:	12/11/2009
Violation Code:	6HV0408
Violation:	FAILED TO POST ER PLAN BY PHONE
Violation Citation:	Small quantity generator of hazardous waste failed to post emergency response plan by phone. CFR 262.34(d)(5)(ii)
Activity:	ACTIVE
Permit Number:	211216
Update Date:	11/02/2012
Inspection Date:	12/11/2009
Violation Code:	6HV0409
Violation:	NO SPILL/FIRE CONTROL EQUIPMENT
Violation Citation:	Spill/fire control equip not available for small quantity generator of hazardous waste. CFR 265.32(c)
Activity:	ACTIVE
Permit Number:	211216
Update Date:	11/02/2012
Inspection Date:	10/26/2010
Violation Code:	6HV1015
Violation:	EMPLOYEE TRAINING NOT ADEQUATE
Violation Citation:	Did not have adequate employee training program 2732 &/or 25504(c)
Activity:	ACTIVE
Permit Number:	211216
Update Date:	11/02/2012
Inspection Date:	10/26/2010
Violation Code:	6HV1016
Violation:	ER RESPONSE PLAN NOT ADEQUATE
Violation Citation:	Failure to have an adequate emergency response plan 25504 (b); 2731
Activity:	ACTIVE

CHMIRS:

OES Incident Number:	1-0523
OES notification:	01/26/2011
OES Date:	Not reported
OES Time:	Not reported
Date Completed:	**Not reported**
Property Use:	Not reported
Agency Id Number:	Not reported
Agency Incident Number:	Not reported
Time Notified:	Not reported
Time Completed:	Not reported
Surrounding Area:	Not reported
Estimated Temperature:	Not reported
Property Management:	Not reported
More Than Two Substances Involved?:	Not reported

FOOD 4 LESS #333 (Continued) **S109426494**

Resp Agncy Personel # Of Decontaminated:	Not reported
Responding Agency Personel # Of Injuries:	Not reported
Responding Agency Personel # Of Fatalities:	Not reported
Others Number Of Decontaminated:	Not reported
Others Number Of Injuries:	Not reported
Others Number Of Fatalities:	Not reported
Vehicle Make/year:	Not reported
Vehicle License Number:	Not reported
Vehicle State:	Not reported
Vehicle Id Number:	Not reported
CA DOT PUC/ICC Number:	Not reported
Company Name:	Not reported
Reporting Officer Name/ID:	Not reported
Report Date:	Not reported
Facility Telephone:	Not reported
Waterway Involved:	Yes
Waterway:	Storm Drain
Spill Site:	Merchant/Business
Cleanup By:	Reporting Party
Containment:	Not reported
What Happened:	Not reported
Type:	Not reported
Measure:	Gal(s)
Other:	Not reported
Date/Time:	1218
Year:	2011
Agency:	City of San Diego
Incident Date:	1/26/2011
Admin Agency:	Not reported
Amount:	Not reported
Contained:	Yes
Site Type:	Storm Drain
E Date:	Not reported
Substance:	Sewage
Quantity Released:	155
Unknown:	Not reported
Substance #2:	Not reported
Substance #3:	Not reported
Evacuations:	Not reported
Number of Injuries:	Not reported
Number of Fatalities:	Not reported
#1 Pipeline:	Not reported
#2 Pipeline:	Not reported
#3 Pipeline:	Not reported
#1 Vessel >= 300 Tons:	Not reported
#2 Vessel >= 300 Tons:	Not reported
#3 Vessel >= 300 Tons:	Not reported
Evacs:	Not reported
Injuries:	Not reported
Fatals:	Not reported
Comments:	Not reported
Description:	Caller states substance released from a clean-out due to the lateral being blocked. Caller states 135 gallons was recovered of the initial release. Caller states the remaining 20 gallons went into the storm drain.

G32 **R.E. HAZARD CONTRACTING CO** **LUST** **S102435627**
NNE **7501 FRIARS RD** **SAN DIEGO CO. SAM** **N/A**
1/4-1/2 **SAN DIEGO, CA 92108** **San Diego Co. HMMD**
0.431 mi. **SWEEPS UST**
2277 ft. **Site 1 of 3 in cluster G** **HIST UST**
HIST CORTESE

Relative:
Higher

Actual:
70 ft.

LUST:

Region:	STATE
Global Id:	T0607302721
Latitude:	32.7726978
Longitude:	-117.1572523
Case Type:	LUST Cleanup Site
Status:	Completed - Case Closed
Status Date:	07/30/1993
Lead Agency:	SAN DIEGO COUNTY LOP
Case Worker:	Not reported
Local Agency:	Not reported
RB Case Number:	9UT405
LOC Case Number:	H01350-001
File Location:	Local Agency
Potential Media Affect:	Aquifer used for drinking water supply
Potential Contaminants of Concern:	Diesel
Site History:	Not reported

Click here to access the California GeoTracker records for this facility:

Status History:

Global Id:	T0607302721
Status:	Completed - Case Closed
Status Date:	07/30/1993
Global Id:	T0607302721
Status:	Open - Case Begin Date
Status Date:	06/17/1986

Regulatory Activities:

Global Id:	T0607302721
Action Type:	Other
Date:	06/17/1986
Action:	Leak Reported
Global Id:	T0607302721
Action Type:	ENFORCEMENT
Date:	06/17/1986
Action:	Notice of Responsibility
Global Id:	T0607302721
Action Type:	Other
Date:	06/17/1986
Action:	Leak Stopped
Global Id:	T0607302721
Action Type:	Other
Date:	06/17/1986
Action:	Leak Began
Global Id:	T0607302721
Action Type:	Other

R.E. HAZARD CONTRACTING CO (Continued) **S102435627**

Date: 06/17/1986
Action: Leak Discovery

LUST REG 9:
Region: 9
Status: Case Closed
Case Number: 9UT405
Local Case: H01350-001
Substance: Diesel
Qty Leaked: 0
Abate Method: EDETGTCB
Local Agency: San Diego
How Found: Tank Closure
How Stopped: Close Tank
Source: Tank
Cause: Corrosion
Lead Agency: Local Agency
Case Type: Aquifer affected
Date Found: 06/13/1986
Date Stopped: 06/13/1986
Confirm Date: 06/17/1986
Submit Workplan: Not reported
Prelim Assess: 07/08/1986
Desc Pollution: Not reported
Remed Plan: / /
Remed Action: 8/21/87
Began Monitor: Not reported
Release Date: 06/17/1986
Enforce Date: Not reported
Closed Date: 7/12/93
Enforce Type: Not reported
Pilot Program: LOP
Basin Number: 907.11
GW Depth: Not reported
Beneficial Use: Municipal groundwater use
NPDES Number: Not reported
Priority: High priority
File Dispn: File discarded, case closed
Interim Remedial Actions: Yes
Cleanup and Abatement order Number: Not reported
Waste Discharge Requirement Number: Not reported

SAN DIEGO CO. SAM:
Case Number: H01350-001
Agency: DEH Site Assessment & Mitigation
Funding: **LOP - Federal Fund**
Facility Type: Drinking Water Aquifer Impacted
Facility Status: Closed Case
Date: 7/30/1993
Date Began: 6/17/1986

HMMD SAN DIEGO:
Permit Number: 101350
Business Type: Not reported
EPA Id Number: Not reported

R.E. HAZARD CONTRACTING CO (Continued) **S102435627**

APN:	438-021-20-00
Last HMMD Inspection:	12/20/1984
Facility Telephone:	Not reported
Permit Status:	INAC
Permit Expiration:	Not reported
Date Last Updated:	11/02/2012
Facility Owner:	Not reported
Facility Address:	Not reported
Facility City:	Not reported
Facility State:	Not reported
Facility Zip:	Not reported
UST Owner:	R.E. HAZARD CONTRACTING CO.
Handle Regulated Hazmat:	Not reported
Own Or Operate UST:	Not reported
Subject To APSA:	Not reported
Generate Haz Waste:	Y
Treat Haz Waste:	Not reported
Generate Medical Waste:	Not reported

UST:

UST Name:	UNDERGROUND TANK 101350 T001
Last Update:	2012-11-02 14:17:38
Permit Number:	101350
Tank Type:	UNKNOWN
Additional Id:	1
Capacity Gallons:	5000
UST Contents:	LEADED
Other Content Info:	LEADED
Reg Status:	REMOVED
Remove Close Date:	1986-11-08 00:00:00
Year Installed:	Not reported
Pipe Type:	Not reported
Delivery System:	Not reported
Monitor Code:	24
UST Monitor Method:	VISUAL MONITORING: DAILY (MINIMUM) LOG OF INSPECTIONS

UST Name:	UNDERGROUND TANK 101350 T002
Last Update:	2012-11-02 14:17:38
Permit Number:	101350
Tank Type:	UNKNOWN
Additional Id:	2
Capacity Gallons:	2000
UST Contents:	LEADED
Other Content Info:	LEADED
Reg Status:	REMOVED
Remove Close Date:	1986-11-08 00:00:00
Year Installed:	Not reported
Pipe Type:	Not reported
Delivery System:	Not reported
Monitor Code:	24
UST Monitor Method:	VISUAL MONITORING: DAILY (MINIMUM) LOG OF INSPECTIONS

UST Name:	UNDERGROUND TANK 101350 T003
Last Update:	2012-11-02 14:17:38
Permit Number:	101350
Tank Type:	UNKNOWN
Additional Id:	5
Capacity Gallons:	10000

R.E. HAZARD CONTRACTING CO (Continued) **S102435627**

UST Contents:	REGULAR UNLEADED
Other Content Info:	REGULAR UNLEADED
Reg Status:	REMOVED
Remove Close Date:	1986-11-08 00:00:00
Year Installed:	Not reported
Pipe Type:	Not reported
Delivery System:	Not reported
Monitor Code:	24
UST Monitor Method:	VISUAL MONITORING: DAILY (MINIMUM) LOG OF INSPECTIONS
UST Name:	UNDERGROUND TANK 101350 T004
Last Update:	2012-11-02 14:17:38
Permit Number:	101350
Tank Type:	UNKNOWN
Additional Id:	8
Capacity Gallons:	10000
UST Contents:	DIESEL
Other Content Info:	DIESEL
Reg Status:	REMOVED
Remove Close Date:	1986-11-08 00:00:00
Year Installed:	Not reported
Pipe Type:	Not reported
Delivery System:	Not reported
Monitor Code:	24
UST Monitor Method:	VISUAL MONITORING: DAILY (MINIMUM) LOG OF INSPECTIONS
UST Name:	UNDERGROUND TANK 101350 T005
Last Update:	2012-11-02 14:17:38
Permit Number:	101350
Tank Type:	UNKNOWN
Additional Id:	4
Capacity Gallons:	2500
UST Contents:	Not reported
Other Content Info:	SEE FILE FOR CONTENTS
Reg Status:	REMOVED
Remove Close Date:	1986-11-08 00:00:00
Year Installed:	Not reported
Pipe Type:	Not reported
Delivery System:	Not reported
Monitor Code:	24
UST Monitor Method:	VISUAL MONITORING: DAILY (MINIMUM) LOG OF INSPECTIONS
UST Name:	UNDERGROUND TANK 101350 T006
Last Update:	2012-11-02 14:17:38
Permit Number:	101350
Tank Type:	UNKNOWN
Additional Id:	6
Capacity Gallons:	1500
UST Contents:	Not reported
Other Content Info:	SEE FILE FOR CONTENTS
Reg Status:	REMOVED
Remove Close Date:	1986-11-08 00:00:00
Year Installed:	Not reported
Pipe Type:	Not reported
Delivery System:	Not reported
Monitor Code:	24
UST Monitor Method:	VISUAL MONITORING: DAILY (MINIMUM) LOG OF INSPECTIONS

R.E. HAZARD CONTRACTING CO (Continued) **S102435627**

UST Name:	UNDERGROUND TANK 101350 T007
Last Update:	2012-11-02 14:17:38
Permit Number:	101350
Tank Type:	UNKNOWN
Additional Id:	3
Capacity Gallons:	2000
UST Contents:	Not reported
Other Content Info:	WASTE OIL
Reg Status:	REMOVED
Remove Close Date:	1986-11-08 00:00:00
Year Installed:	Not reported
Pipe Type:	Not reported
Delivery System:	Not reported
Monitor Code:	24
UST Monitor Method:	VISUAL MONITORING: DAILY (MINIMUM) LOG OF INSPECTIONS

UST Name:	UNDERGROUND TANK 101350 T008
Last Update:	2012-11-02 14:17:38
Permit Number:	101350
Tank Type:	UNKNOWN
Additional Id:	7
Capacity Gallons:	6000
UST Contents:	LEADED
Other Content Info:	LEADED
Reg Status:	REMOVED
Remove Close Date:	1986-11-08 00:00:00
Year Installed:	Not reported
Pipe Type:	Not reported
Delivery System:	Not reported
Monitor Code:	24
UST Monitor Method:	VISUAL MONITORING: DAILY (MINIMUM) LOG OF INSPECTIONS

UST Name:	UNDERGROUND TANK 101350 T009
Last Update:	2012-11-02 14:17:38
Permit Number:	101350
Tank Type:	UNKNOWN
Additional Id:	9
Capacity Gallons:	6000
UST Contents:	LEADED
Other Content Info:	LEADED
Reg Status:	REMOVED
Remove Close Date:	1986-11-08 00:00:00
Year Installed:	Not reported
Pipe Type:	Not reported
Delivery System:	Not reported
Monitor Code:	24
UST Monitor Method:	VISUAL MONITORING: DAILY (MINIMUM) LOG OF INSPECTIONS

UST Name:	UNDERGROUND TANK 101350 T015
Last Update:	2012-11-02 14:17:38
Permit Number:	101350
Tank Type:	UNKNOWN
Additional Id:	15
Capacity Gallons:	3000
UST Contents:	Not reported
Other Content Info:	SEE FILE FOR CONTENTS
Reg Status:	REMOVED

R.E. HAZARD CONTRACTING CO (Continued) **S102435627**

Remove Close Date: 1988-08-18 00:00:00
Year Installed: Not reported
Pipe Type: Not reported
Delivery System: Not reported
Monitor Code: 05
UST Monitor Method: SW TANK DW PIPE W/ POS SHUTOFF-ALARM ON LLD W/ SIRS:SIR ANALY MONTHLY, TANK TEST BIENNIALLY, PIPE TEST ANN 0.1 G/HR OR MO 0.2 G/HR

UST Name: UNDERGROUND TANK 101350 T016
Last Update: 2012-11-02 14:17:38
Permit Number: 101350
Tank Type: UNKNOWN
Additional Id: 16
Capacity Gallons: 5000
UST Contents: Not reported
Other Content Info: SEE FILE FOR CONTENTS
Reg Status: REMOVED
Remove Close Date: 1988-08-18 00:00:00
Year Installed: Not reported
Pipe Type: Not reported
Delivery System: Not reported
Monitor Code: 05
UST Monitor Method: SW TANK DW PIPE W/ POS SHUTOFF-ALARM ON LLD W/ SIRS:SIR ANALY MONTHLY, TANK TEST BIENNIALLY, PIPE TEST ANN 0.1 G/HR OR MO 0.2 G/HR

SWEEPS UST:
Status: Active
Comp Number: 1350
Number: 9
Board Of Equalization: 44-021606
Referral Date: Not reported
Action Date: 06-26-92
Created Date: 02-29-88
Owner Tank Id: Not reported
SWRCB Tank Id: Not reported
Tank Status: Not reported
Capacity: Not reported
Active Date: Not reported
Tank Use: Not reported
STG: Not reported
Content: Not reported
Number Of Tanks: Not reported

Status: Not reported
Comp Number: 1350
Number: Not reported
Board Of Equalization: 44-021606
Referral Date: Not reported
Action Date: Not reported
Created Date: Not reported
Owner Tank Id: Not reported
SWRCB Tank Id: 37-000-001350-000002
Tank Status: Not reported
Capacity: 2000
Active Date: Not reported
Tank Use: M.V. FUEL

R.E. HAZARD CONTRACTING CO (Continued) **S102435627**

STG:	PRODUCT
Content:	LEADED
Number Of Tanks:	Not reported
Status:	Not reported
Comp Number:	1350
Number:	Not reported
Board Of Equalization:	44-021606
Referral Date:	Not reported
Action Date:	Not reported
Created Date:	Not reported
Owner Tank Id:	Not reported
SWRCB Tank Id:	37-000-001350-000003
Tank Status:	Not reported
Capacity:	10000
Active Date:	Not reported
Tank Use:	M.V. FUEL
STG:	PRODUCT
Content:	REG UNLEADED
Number Of Tanks:	Not reported
Status:	Not reported
Comp Number:	1350
Number:	Not reported
Board Of Equalization:	44-021606
Referral Date:	Not reported
Action Date:	Not reported
Created Date:	Not reported
Owner Tank Id:	Not reported
SWRCB Tank Id:	37-000-001350-000004
Tank Status:	Not reported
Capacity:	10000
Active Date:	Not reported
Tank Use:	M.V. FUEL
STG:	PRODUCT
Content:	OTHER
Number Of Tanks:	Not reported
Status:	Not reported
Comp Number:	1350
Number:	Not reported
Board Of Equalization:	44-021606
Referral Date:	Not reported
Action Date:	Not reported
Created Date:	Not reported
Owner Tank Id:	Not reported
SWRCB Tank Id:	37-000-001350-000005
Tank Status:	Not reported
Capacity:	2500
Active Date:	Not reported
Tank Use:	CHEMICAL
STG:	PRODUCT
Content:	Not reported
Number Of Tanks:	Not reported
Status:	Not reported
Comp Number:	1350

R.E. HAZARD CONTRACTING CO (Continued) **S102435627**

Number:	Not reported
Board Of Equalization:	44-021606
Referral Date:	Not reported
Action Date:	Not reported
Created Date:	Not reported
Owner Tank Id:	Not reported
SWRCB Tank Id:	37-000-001350-000006
Tank Status:	Not reported
Capacity:	1500
Active Date:	Not reported
Tank Use:	CHEMICAL
STG:	PRODUCT
Content:	Not reported
Number Of Tanks:	Not reported

Status:	Not reported
Comp Number:	1350
Number:	Not reported
Board Of Equalization:	44-021606
Referral Date:	Not reported
Action Date:	Not reported
Created Date:	Not reported
Owner Tank Id:	Not reported
SWRCB Tank Id:	37-000-001350-000007
Tank Status:	Not reported
Capacity:	2000
Active Date:	Not reported
Tank Use:	PETROLEUM
STG:	WASTE
Content:	Not reported
Number Of Tanks:	Not reported

Status:	Not reported
Comp Number:	1350
Number:	Not reported
Board Of Equalization:	44-021606
Referral Date:	Not reported
Action Date:	Not reported
Created Date:	Not reported
Owner Tank Id:	Not reported
SWRCB Tank Id:	37-000-001350-000008
Tank Status:	Not reported
Capacity:	6000
Active Date:	Not reported
Tank Use:	M.V. FUEL
STG:	PRODUCT
Content:	LEADED
Number Of Tanks:	Not reported

Status:	Not reported
Comp Number:	1350
Number:	Not reported
Board Of Equalization:	44-021606
Referral Date:	Not reported
Action Date:	Not reported
Created Date:	Not reported
Owner Tank Id:	Not reported

R.E. HAZARD CONTRACTING CO (Continued) **S102435627**

SWRCB Tank Id: 37-000-001350-000009
Tank Status: Not reported
Capacity: 6000
Active Date: Not reported
Tank Use: M.V. FUEL
STG: PRODUCT
Content: LEADED
Number Of Tanks: Not reported

Status: Not reported
Comp Number: 1350
Number: Not reported
Board Of Equalization: 44-021606
Referral Date: Not reported
Action Date: Not reported
Created Date: Not reported
Owner Tank Id: Not reported
SWRCB Tank Id: 37-000-001350-000001
Tank Status: Not reported
Capacity: 5000
Active Date: Not reported
Tank Use: M.V. FUEL
STG: PRODUCT
Content: LEADED
Number Of Tanks: 11

HIST UST:
File Number: 0002F1B8
URL: http://geotracker.waterboards.ca.gov/ustpdfs/pdf/0002F1B8.pdf
Region: Not reported
Facility ID: Not reported
Facility Type: Not reported
Other Type: Not reported
Contact Name: Not reported
Telephone: Not reported
Owner Name: Not reported
Owner Address: Not reported
Owner City,St,Zip: Not reported
Total Tanks: Not reported

Tank Num: Not reported
Container Num: Not reported
Year Installed: Not reported
Tank Capacity: Not reported
Tank Used for: Not reported
Type of Fuel: Not reported
Container Construction Thickness: Not reported
Leak Detection: Not reported

Click here for Geo Tracker PDF:

HIST CORTESE:
Region: CORTESE
Facility County Code: 37
Reg By: LTNKA
Reg Id: 9UT405

G33 **HAZARD CENTER CHEVRON** **LUST** **S101301996**
NNE **7698 FRIARS RD** **SLIC** **N/A**
1/4-1/2 **SAN DIEGO, CA 92108** **San Diego Co. HMMD**
0.442 mi. **SWEEPS UST**
2336 ft. **Site 2 of 3 in cluster G** **EMI**
HIST CORTESE

Relative:
Higher

Actual:
84 ft.

LUST:

Region:	STATE
Global Id:	T0607301364
Latitude:	32.772733747
Longitude:	-117.1577354
Case Type:	LUST Cleanup Site
Status:	Completed - Case Closed
Status Date:	11/08/2007
Lead Agency:	SAN DIEGO COUNTY LOP
Case Worker:	KH
Local Agency:	SAN DIEGO COUNTY LOP
RB Case Number:	9UT2612
LOC Case Number:	H13338-003
File Location:	Local Agency
Potential Media Affect:	Aquifer used for drinking water supply
Potential Contaminants of Concern:	Gasoline
Site History:	Not reported

Click here to access the California GeoTracker records for this facility:

Contact:

Global Id:	T0607301364
Contact Type:	Local Agency Caseworker
Contact Name:	KEVIN HEATON
Organization Name:	SAN DIEGO COUNTY LOP
Address:	P.O. Box 129261
City:	San Diego
Email:	kevin.heaton@sdcounty.ca.gov
Phone Number:	Not reported

Status History:

Global Id:	T0607301364
Status:	Completed - Case Closed
Status Date:	11/08/2007
Global Id:	T0607301364
Status:	Open - Case Begin Date
Status Date:	11/10/1993

Regulatory Activities:

Global Id:	T0607301364
Action Type:	Other
Date:	11/10/1993
Action:	Leak Discovery
Global Id:	T0607301364
Action Type:	Other
Date:	11/10/1993
Action:	Leak Began
Global Id:	T0607301364
Action Type:	Other

HAZARD CENTER CHEVRON (Continued) **S101301996**

Date: 11/10/1993
Action: Leak Reported

Global Id: T0607301364
Action Type: Other
Date: 11/10/1993
Action: Leak Stopped

Global Id: T0607301364
Action Type: ENFORCEMENT
Date: 11/18/1993
Action: Notice of Responsibility

LUST REG 9:
Region: 9
Status: Preliminary site assessment underway
Case Number: 9UT2612
Local Case: H13338-003
Substance: Gasoline
Qty Leaked: Not reported
Abate Method: Not reported
Local Agency: San Diego
How Found: Tank Closure
How Stopped: Not reported
Source: Unknown
Cause: Unknown
Lead Agency: Local Agency
Case Type: Soil only
Date Found: 11/10/1993
Date Stopped: 11/10/1993
Confirm Date: 11/10/1993
Submit Workplan: Not reported
Prelim Assess: 11/18/1993
Desc Pollution: Not reported
Remed Plan: / /
Remed Action: Not reported
Began Monitor: Not reported
Release Date: 11/18/1993
Enforce Date: Not reported
Closed Date: Not reported
Enforce Type: Not reported
Pilot Program: LOP
Basin Number: 907.11
GW Depth: Not reported
Beneficial Use: Municipal groundwater use
NPDES Number: Not reported
Priority: 2A
File Dispn: File discarded, case closed
Interim Remedial Actions: No
Cleanup and Abatement order Number: Not reported
Waste Discharge Requirement Number: Not reported

SLIC:
Region: STATE
Facility Status: **Completed - Case Closed**

HAZARD CENTER CHEVRON (Continued) **S101301996**

Status Date:	10/07/1988
Global Id:	T0608174942
Lead Agency:	SAN DIEGO COUNTY LOP
Lead Agency Case Number:	H13338-001
Latitude:	32.772802
Longitude:	-117.158003
Case Type:	Cleanup Program Site
Case Worker:	Not reported
Local Agency:	Not reported
RB Case Number:	Not reported
File Location:	Local Agency
Potential Media Affected:	Not reported
Potential Contaminants of Concern:	Not reported
Site History:	Not reported

Click here to access the California GeoTracker records for this facility:

Region:	STATE
Facility Status:	**Completed - Case Closed**
Status Date:	02/11/1994
Global Id:	T0608146431
Lead Agency:	SAN DIEGO COUNTY LOP
Lead Agency Case Number:	H13338-002
Latitude:	32.772802
Longitude:	-117.158003
Case Type:	Cleanup Program Site
Case Worker:	Not reported
Local Agency:	Not reported
RB Case Number:	Not reported
File Location:	Local Agency
Potential Media Affected:	Not reported
Potential Contaminants of Concern:	Not reported
Site History:	Not reported

Click here to access the California GeoTracker records for this facility:

HMMD SAN DIEGO:

Permit Number:	203652
Business Type:	6HK29
EPA Id Number:	CAL000235011
APN:	438-011-01-00
Last HMMD Inspection:	03/05/2012
Facility Telephone:	619-296-2566
Permit Status:	OPEN
Permit Expiration:	06/30/2013
Date Last Updated:	11/02/2012
Facility Owner:	TRAVIS GILLEY
Facility Address:	7698 FRIARS RD
Facility City:	SAN DIEGO
Facility State:	CA
Facility Zip:	92108
UST Owner:	RE HAZARD CONTRACTING CO.
Handle Regulated Hazmat:	Y
Own Or Operate UST:	Y
Subject To APSA:	Not reported
Generate Haz Waste:	Y
Treat Haz Waste:	Not reported

HAZARD CENTER CHEVRON (Continued) **S101301996**

Generate Medical Waste: Not reported

IAP:

Permit Number: 203652
Update Date: 11/02/2012
Case Number: 8006-61-9
Name: PREMIUM UNLEADED
Other Information: UNDERGROUND TANK 113338 T008
Material Waste: Material
Hazardous Categories 1: FIRE
Hazardous Categories 2: ACUTE

Permit Number: 203652
Update Date: 11/02/2012
Case Number: 8006-61-9
Name: REGULAR UNLEADED
Other Information: UNDERGROUND TANK 113338 T006
Material Waste: Material
Hazardous Categories 1: FIRE
Hazardous Categories 2: ACUTE

Permit Number: 203652
Update Date: 11/02/2012
Case Number: 8006-61-9
Name: REGULAR UNLEADED 87
Other Information: UNDERGROUND TANK 113338 T007
Material Waste: Material
Hazardous Categories 1: FIRE
Hazardous Categories 2: ACUTE

Permit Number: 203652
Update Date: 11/02/2012
Case Number: Not reported
Name: WASTE 132 AQUEOUS SOL'N WITH METALS
Other Information: USD ANTIFRZ RCYCLD ONSITE
Material Waste: Waste
Hazardous Categories 1: Not reported
Hazardous Categories 2: Not reported

Permit Number: 203652
Update Date: 11/02/2012
Case Number: Not reported
Name: WASTE 134 AQUEOUS SOL'N W/LESS 10% ORG
Other Information: WATER & FUEL
Material Waste: Waste
Hazardous Categories 1: Not reported
Hazardous Categories 2: Not reported

Permit Number: 203652
Update Date: 11/02/2012
Case Number: Not reported
Name: WASTE 221 WASTE OIL & MIXED OIL
Other Information: UNDERGROUND TANK 113338 T009 WASTE OIL
Material Waste: Waste
Hazardous Categories 1: Not reported
Hazardous Categories 2: Not reported

Permit Number: 203652

HAZARD CENTER CHEVRON (Continued) **S101301996**

Update Date: 11/02/2012
Case Number: Not reported
Name: WASTE 444 USED BATTERIES
Other Information: INTERSTATE
Material Waste: Waste
Hazardous Categories 1: Not reported
Hazardous Categories 2: Not reported

Permit Number: 203652
Update Date: 11/02/2012
Case Number: Not reported
Name: WASTE 888 USED OIL FILTERS
Other Information: VORTEX & FUEL FILTERS
Material Waste: Waste
Hazardous Categories 1: Not reported
Hazardous Categories 2: Not reported

VAP:
Permit Number: 203652
Update Date: 11/02/2012
Inspection Date: 03/05/2012
Violation Code: 6HV0227
Violation: HAZWASTE TANK/CONTAINER W/O LABEL/DATE
Violation Citation: Failed to properly label/date hazardous waste container &/or tank. 66262.34(f)
Activity: ACTIVE

Permit Number: 203652
Update Date: 11/02/2012
Inspection Date: 03/05/2012
Violation Code: 6HV3251
Violation: MONITOR IN ALARM AT START OF INSPECTION
Violation Citation: Monitor in alarm at beginning of inspection. Alarm not investigated, recorded or reported. 2632 (c)(2)(B), 2650(e)(3)&(4), 2630(d)
Activity: ACTIVE

Permit Number: 203652
Update Date: 11/02/2012
Inspection Date: 03/09/2005
Violation Code: 6HV0401
Violation: TRAINING RECORDS UNAVAILABLE
Violation Citation: Personnel training records are not maintained to document compliance with requirements for current and former employees. CCR 66265.16(d)&(e)
Activity: ACTIVE

Permit Number: 203652
Update Date: 11/02/2012
Inspection Date: 03/09/2005
Violation Code: 6HV3105
Violation: NO CURRENT FINANCIAL RESPONSIBILITY
Violation Citation: Current evidence of financial responsibility not available. 25292.2(a), 25299.33; 2809
Activity: ACTIVE

Permit Number: 203652
Update Date: 11/02/2012

HAZARD CENTER CHEVRON (Continued) **S101301996**

Inspection Date:	03/09/2005
Violation Code:	6HV3114
Violation:	2NDRY CONT TEST NOT DONE/SENT TO CUPA
Violation Citation:	Secondary containment testing not done at 6/36 months and/or not sent to CUPA within 30 days. 25284.1; 2637(a)&(e)
Activity:	ACTIVE
Permit Number:	203652
Update Date:	11/02/2012
Inspection Date:	03/09/2005
Violation Code:	6HV3152
Violation:	ALL MAINT/MONITOR RECORDS NOT AVAILABLE
Violation Citation:	All maintenance/monitoring/calibration/ repair records not available. 25293; 2712 (b)
Activity:	ACTIVE
Permit Number:	203652
Update Date:	11/02/2012
Inspection Date:	03/09/2005
Violation Code:	6HV3253
Violation:	STICKER/TAG NOT AFFIXED TO MONIT. EQUIP.
Violation Citation:	Sticker/tag not affixed to monitoring equipment at certification. 2637(b)(5)
Activity:	ACTIVE
Permit Number:	203652
Update Date:	11/02/2012
Inspection Date:	03/09/2005
Violation Code:	6HV3253
Violation:	STICKER/TAG NOT AFFIXED TO MONIT. EQUIP.
Violation Citation:	Sticker/tag not affixed to monitoring equipment at certification. 2637(b)(5)
Activity:	ACTIVE
Permit Number:	203652
Update Date:	11/02/2012
Inspection Date:	03/09/2005
Violation Code:	6HV3253
Violation:	STICKER/TAG NOT AFFIXED TO MONIT. EQUIP.
Violation Citation:	Sticker/tag not affixed to monitoring equipment at certification. 2637(b)(5)
Activity:	ACTIVE
Permit Number:	203652
Update Date:	11/02/2012
Inspection Date:	03/09/2005
Violation Code:	6HV3253
Violation:	STICKER/TAG NOT AFFIXED TO MONIT. EQUIP.
Violation Citation:	Sticker/tag not affixed to monitoring equipment at certification. 2637(b)(5)
Activity:	ACTIVE
Permit Number:	203652
Update Date:	11/02/2012
Inspection Date:	03/09/2005
Violation Code:	6HV3255
Violation:	SPILL CONTAIN. NOT DRY/IN GOOD CONDITION

HAZARD CENTER CHEVRON (Continued) **S101301996**

Violation Citation:	Spill container is not in good condition and/or liquid free. 2635(b)(1), 2636(a)(1)
Activity:	ACTIVE
Permit Number:	203652
Update Date:	11/02/2012
Inspection Date:	03/09/2005
Violation Code:	6HV3255
Violation:	SPILL CONTAIN. NOT DRY/IN GOOD CONDITION
Violation Citation:	Spill container is not in good condition and/or liquid free. 2635(b)(1), 2636(a)(1)
Activity:	ACTIVE
Permit Number:	203652
Update Date:	11/02/2012
Inspection Date:	03/09/2005
Violation Code:	6HV3257
Violation:	2NDRY CONTAINMENT NOT LIQUID FREE
Violation Citation:	Secondary containment system components not liquid free. 2631(d)(4)
Activity:	ACTIVE
Permit Number:	203652
Update Date:	11/02/2012
Inspection Date:	03/09/2005
Violation Code:	6HV3258
Violation:	SENSORS NOT AT LOW POINT OR ADEQUATELY
Violation Citation:	Sensors not placed adequately and/or at low point in sumps. 2641(a), 25291(a)(7)(C)
Activity:	ACTIVE
Permit Number:	203652
Update Date:	11/02/2012
Inspection Date:	03/29/2006
Violation Code:	6HV3105
Violation:	NO CURRENT FINANCIAL RESPONSIBILITY
Violation Citation:	Current evidence of financial responsibility not available. 25292.2(a), 25299.33; 2809
Activity:	ACTIVE
Permit Number:	203652
Update Date:	11/02/2012
Inspection Date:	03/29/2006
Violation Code:	6HV3192
Violation:	NO D.O INSPECTION/INCOMPL;NO REPORTS
Violation Citation:	Designated Operator monthly inspection not conducted or incomplete; or DO inspection reports not onsite 2715 (c)(d)(e)
Activity:	ACTIVE
Permit Number:	203652
Update Date:	11/02/2012
Inspection Date:	03/29/2006
Violation Code:	6HV3258
Violation:	SENSORS NOT AT LOW POINT OR ADEQUATELY
Violation Citation:	Sensors not placed adequately and/or at low point in sumps. 2641(a), 25291(a)(7)(C)
Activity:	ACTIVE

HAZARD CENTER CHEVRON (Continued) **S101301996**

Permit Number:	203652
Update Date:	11/02/2012
Inspection Date:	03/29/2006
Violation Code:	6HV3258
Violation:	SENSORS NOT AT LOW POINT OR ADEQUATELY
Violation Citation:	Sensors not placed adequately and/or at low point in sumps. 2641(a), 25291(a)(7)(C)
Activity:	ACTIVE
Permit Number:	203652
Update Date:	11/02/2012
Inspection Date:	03/29/2006
Violation Code:	6HV3258
Violation:	SENSORS NOT AT LOW POINT OR ADEQUATELY
Violation Citation:	Sensors not placed adequately and/or at low point in sumps. 2641(a), 25291(a)(7)(C)
Activity:	ACTIVE
Permit Number:	203652
Update Date:	11/02/2012
Inspection Date:	03/29/2006
Violation Code:	6HV3257
Violation:	2NDRY CONTAINMENT NOT LIQUID FREE
Violation Citation:	Secondary containment system components not liquid free. 2631(d)(4)
Activity:	ACTIVE
Permit Number:	203652
Update Date:	11/02/2012
Inspection Date:	03/29/2006
Violation Code:	6HV3262
Violation:	SEC CONT PIPING DRAINAGE OBSTRUCTED
Violation Citation:	Secondary containment piping obstructed preventing drainage to sump. 2632
Activity:	ACTIVE
Permit Number:	203652
Update Date:	11/02/2012
Inspection Date:	03/29/2006
Violation Code:	6HV3262
Violation:	SEC CONT PIPING DRAINAGE OBSTRUCTED
Violation Citation:	Secondary containment piping obstructed preventing drainage to sump. 2632
Activity:	ACTIVE
Permit Number:	203652
Update Date:	11/02/2012
Inspection Date:	03/08/2010
Violation Code:	6HV3193
Violation:	NO TRAINING/RECORD INCOMPLETE-NOT ONSITE
Violation Citation:	Facility employee(s) are not trained, training records are incomplete, and/or not onsite. 2715(f)
Activity:	ACTIVE
Permit Number:	203652
Update Date:	11/02/2012
Inspection Date:	03/28/2007
Violation Code:	6HV3257

HAZARD CENTER CHEVRON (Continued) **S101301996**

Violation: 2NDRY CONTAINMENT NOT LIQUID FREE
Violation Citation: Secondary containment system components not liquid free. 2631(d)(4)
Activity: ACTIVE

Permit Number: 203652
Update Date: 11/02/2012
Inspection Date: 03/28/2007
Violation Code: 6HV0202
Violation: WASTE CONTAINER W/O LABELS
Violation Citation: Hazardous waste containers &/or tanks are missing labels, accumulation date and/or are improperly labeled. CCR 66262.34(a)(2); 66262.34(a)(3) & 66262.34(f)
Activity: ACTIVE

Permit Number: 203652
Update Date: 11/02/2012
Inspection Date: 03/28/2011
Violation Code: 6HV0225
Violation: ACCUMULATED HW>180 OR >270 DAYS
Violation Citation: Accumulated waste too long (>180 or 270 days). 66262.34(d), CFR 262.34(e)&(f), &/or 25201(a) [>90 days for AHW waste]
Activity: ACTIVE

Permit Number: 203652
Update Date: 11/02/2012
Inspection Date: 03/28/2011
Violation Code: 6HV0228
Violation: CONTAINER NOT KEPT CLOSED
Violation Citation: Failed to keep container closed. CFR 265.173
Activity: ACTIVE

UST:
UST Name: UNDERGROUND TANK 113338 T006
Last Update: 2012-11-02 14:17:38
Permit Number: 203652
Tank Type: DOUBLE WALL
Additional Id: 006 UNLEADED/ RT2209, RT3235, RT3852, RT4301,RT570
Capacity Gallons: 12000
UST Contents: REGULAR UNLEADED
Other Content Info: REGULAR UNLEADED
Reg Status: ACTIVE
Remove Close Date: Not reported
Year Installed: 1993-01-01 00:00:00
Pipe Type: DOUBLE WALL
Delivery System: PRESSURE
Monitor Code: 31A
UST Monitor Method: DW TANK, DW PRESSURIZED PIPE W/ DRY TANK ANNULAR; POSITIVE SHUT-OFF & FAILSAFE, 3.0LLD; UDC W/ POSITIVE SHUT-OFF

UST Name: UNDERGROUND TANK 113338 T007
Last Update: 2012-11-02 14:17:38
Permit Number: 203652
Tank Type: DOUBLE WALL
Additional Id: 007 UNLEADED/ RT2209, RT3235, RT3852, RT4301,RT570
Capacity Gallons: 12000
UST Contents: REGULAR UNLEADED
Other Content Info: REGULAR UNLEADED

HAZARD CENTER CHEVRON (Continued) **S101301996**

Reg Status:	ACTIVE
Remove Close Date:	Not reported
Year Installed:	1993-01-01 00:00:00
Pipe Type:	DOUBLE WALL
Delivery System:	PRESSURE
Monitor Code:	31A
UST Monitor Method:	DW TANK, DW PRESSURIZED PIPE W/ DRY TANK ANNULAR; POSITIVE SHUT-OFF & FAILSAFE, 3.0LLD; UDC W/ POSITIVE SHUT-OFF
UST Name:	UNDERGROUND TANK 113338 T008
Last Update:	2012-11-02 14:17:38
Permit Number:	203652
Tank Type:	DOUBLE WALL
Additional Id:	008 UNLEADED/ RT2209, RT3235, RT3852, RT4301,RT570
Capacity Gallons:	12000
UST Contents:	PREMIUM UNLEADED
Other Content Info:	PREMIUM UNLEADED
Reg Status:	ACTIVE
Remove Close Date:	Not reported
Year Installed:	1993-01-01 00:00:00
Pipe Type:	DOUBLE WALL
Delivery System:	PRESSURE
Monitor Code:	31A
UST Monitor Method:	DW TANK, DW PRESSURIZED PIPE W/ DRY TANK ANNULAR; POSITIVE SHUT-OFF & FAILSAFE, 3.0LLD; UDC W/ POSITIVE SHUT-OFF
UST Name:	UNDERGROUND TANK 113338 T009
Last Update:	2012-11-02 14:17:38
Permit Number:	203652
Tank Type:	DOUBLE WALL
Additional Id:	009, RT5372,RT5707
Capacity Gallons:	1000
UST Contents:	Not reported
Other Content Info:	WASTE OIL
Reg Status:	ACTIVE
Remove Close Date:	Not reported
Year Installed:	1993-01-01 00:00:00
Pipe Type:	Not reported
Delivery System:	Not reported
Monitor Code:	21
UST Monitor Method:	DW TANK DW SUCTION AND/ OR GRAVITY PIPING WITH INTERSTITIAL MONITORS: INTERSTITIAL
Permit Number:	203652
Business Type:	6HK29
EPA Id Number:	CAL000235011
APN:	438-011-01-00
Last HMMD Inspection:	03/05/2012
Facility Telephone:	619-296-2566
Permit Status:	OPEN
Permit Expiration:	06/30/2013
Date Last Updated:	11/02/2012
Facility Owner:	TRAVIS GILLEY
Facility Address:	7698 FRIARS RD
Facility City:	SAN DIEGO
Facility State:	CA

HAZARD CENTER CHEVRON (Continued) **S101301996**

Facility Zip: 92108
UST Owner: RE HAZARD CONTRACTING CO.
Handle Regulated Hazmat: Not reported
Own Or Operate UST: Not reported
Subject To APSA: Not reported
Generate Haz Waste: Not reported
Treat Haz Waste: Not reported
Generate Medical Waste: Not reported

IAP:
Permit Number: 203652
Update Date: 11/02/2012
Case Number: 8006-61-9
Name: PREMIUM UNLEADED
Other Information: UNDERGROUND TANK 113338 T008
Material Waste: Material
Hazardous Categories 1: FIRE
Hazardous Categories 2: ACUTE

Permit Number: 203652
Update Date: 11/02/2012
Case Number: 8006-61-9
Name: REGULAR UNLEADED
Other Information: UNDERGROUND TANK 113338 T006
Material Waste: Material
Hazardous Categories 1: FIRE
Hazardous Categories 2: ACUTE

Permit Number: 203652
Update Date: 11/02/2012
Case Number: 8006-61-9
Name: REGULAR UNLEADED 87
Other Information: UNDERGROUND TANK 113338 T007
Material Waste: Material
Hazardous Categories 1: FIRE
Hazardous Categories 2: ACUTE

Permit Number: 203652
Update Date: 11/02/2012
Case Number: Not reported
Name: WASTE 132 AQUEOUS SOL'N WITH METALS
Other Information: USD ANTIFRZ RCYCLD ONSITE
Material Waste: Waste
Hazardous Categories 1: Not reported
Hazardous Categories 2: Not reported

Permit Number: 203652
Update Date: 11/02/2012
Case Number: Not reported
Name: WASTE 134 AQUEOUS SOL'N W/LESS 10% ORG
Other Information: WATER & FUEL
Material Waste: Waste
Hazardous Categories 1: Not reported
Hazardous Categories 2: Not reported

Permit Number: 203652
Update Date: 11/02/2012
Case Number: Not reported

HAZARD CENTER CHEVRON (Continued) **S101301996**

Name: WASTE 221 WASTE OIL & MIXED OIL
Other Information: UNDERGROUND TANK 113338 T009 WASTE OIL
Material Waste: Waste
Hazardous Categories 1: Not reported
Hazardous Categories 2: Not reported

Permit Number: 203652
Update Date: 11/02/2012
Case Number: Not reported
Name: WASTE 444 USED BATTERIES
Other Information: INTERSTATE
Material Waste: Waste
Hazardous Categories 1: Not reported
Hazardous Categories 2: Not reported

Permit Number: 203652
Update Date: 11/02/2012
Case Number: Not reported
Name: WASTE 888 USED OIL FILTERS
Other Information: VORTEX & FUEL FILTERS
Material Waste: Waste
Hazardous Categories 1: Not reported
Hazardous Categories 2: Not reported

VAP:
Permit Number: 203652
Update Date: 11/02/2012
Inspection Date: 03/05/2012
Violation Code: 6HV0227
Violation: HAZWASTE TANK/CONTAINER W/O LABEL/DATE
Violation Citation: Failed to properly label/date hazardous waste container &/or tank. 66262.34(f)
Activity: ACTIVE

Permit Number: 203652
Update Date: 11/02/2012
Inspection Date: 03/05/2012
Violation Code: 6HV3251
Violation: MONITOR IN ALARM AT START OF INSPECTION
Violation Citation: Monitor in alarm at beginning of inspection. Alarm not investigated, recorded or reported. 2632 (c)(2)(B), 2650(e)(3)&(4), 2630(d)
Activity: ACTIVE

Permit Number: 203652
Update Date: 11/02/2012
Inspection Date: 03/09/2005
Violation Code: 6HV0401
Violation: TRAINING RECORDS UNAVAILABLE
Violation Citation: Personnel training records are not maintained to document compliance with requirements for current and former employees. CCR 66265.16(d)&(e)
Activity: ACTIVE

Permit Number: 203652
Update Date: 11/02/2012
Inspection Date: 03/09/2005
Violation Code: 6HV3105

HAZARD CENTER CHEVRON (Continued) **S101301996**

Violation:	NO CURRENT FINANCIAL RESPONSIBILITY
Violation Citation:	Current evidence of financial responsibility not available. 25292.2(a), 25299.33; 2809
Activity:	ACTIVE
Permit Number:	203652
Update Date:	11/02/2012
Inspection Date:	03/09/2005
Violation Code:	6HV3114
Violation:	2NDRY CONT TEST NOT DONE/SENT TO CUPA
Violation Citation:	Secondary containment testing not done at 6/36 months and/or not sent to CUPA within 30 days. 25284.1; 2637(a)&(e)
Activity:	ACTIVE
Permit Number:	203652
Update Date:	11/02/2012
Inspection Date:	03/09/2005
Violation Code:	6HV3152
Violation:	ALL MAINT/MONITOR RECORDS NOT AVAILABLE
Violation Citation:	All maintenance/monitoring/calibration/ repair records not available. 25293; 2712 (b)
Activity:	ACTIVE
Permit Number:	203652
Update Date:	11/02/2012
Inspection Date:	03/09/2005
Violation Code:	6HV3253
Violation:	STICKER/TAG NOT AFFIXED TO MONIT. EQUIP.
Violation Citation:	Sticker/tag not affixed to monitoring equipment at certification. 2637(b)(5)
Activity:	ACTIVE
Permit Number:	203652
Update Date:	11/02/2012
Inspection Date:	03/09/2005
Violation Code:	6HV3253
Violation:	STICKER/TAG NOT AFFIXED TO MONIT. EQUIP.
Violation Citation:	Sticker/tag not affixed to monitoring equipment at certification. 2637(b)(5)
Activity:	ACTIVE
Permit Number:	203652
Update Date:	11/02/2012
Inspection Date:	03/09/2005
Violation Code:	6HV3253
Violation:	STICKER/TAG NOT AFFIXED TO MONIT. EQUIP.
Violation Citation:	Sticker/tag not affixed to monitoring equipment at certification. 2637(b)(5)
Activity:	ACTIVE
Permit Number:	203652
Update Date:	11/02/2012
Inspection Date:	03/09/2005
Violation Code:	6HV3253
Violation:	STICKER/TAG NOT AFFIXED TO MONIT. EQUIP.
Violation Citation:	Sticker/tag not affixed to monitoring equipment at certification. 2637(b)(5)

HAZARD CENTER CHEVRON (Continued) **S101301996**

Activity:	ACTIVE
Permit Number:	203652
Update Date:	11/02/2012
Inspection Date:	03/09/2005
Violation Code:	6HV3255
Violation:	SPILL CONTAIN. NOT DRY/IN GOOD CONDITION
Violation Citation:	Spill container is not in good condition and/or liquid free. 2635(b)(1), 2636(a)(1)
Activity:	ACTIVE
Permit Number:	203652
Update Date:	11/02/2012
Inspection Date:	03/09/2005
Violation Code:	6HV3255
Violation:	SPILL CONTAIN. NOT DRY/IN GOOD CONDITION
Violation Citation:	Spill container is not in good condition and/or liquid free. 2635(b)(1), 2636(a)(1)
Activity:	ACTIVE
Permit Number:	203652
Update Date:	11/02/2012
Inspection Date:	03/09/2005
Violation Code:	6HV3257
Violation:	2NDRY CONTAINMENT NOT LIQUID FREE
Violation Citation:	Secondary containment system components not liquid free. 2631(d)(4)
Activity:	ACTIVE
Permit Number:	203652
Update Date:	11/02/2012
Inspection Date:	03/09/2005
Violation Code:	6HV3258
Violation:	SENSORS NOT AT LOW POINT OR ADEQUATELY
Violation Citation:	Sensors not placed adequately and/or at low point in sumps. 2641(a), 25291(a)(7)(C)
Activity:	ACTIVE
Permit Number:	203652
Update Date:	11/02/2012
Inspection Date:	03/29/2006
Violation Code:	6HV3105
Violation:	NO CURRENT FINANCIAL RESPONSIBILITY
Violation Citation:	Current evidence of financial responsibility not available. 25292.2(a), 25299.33; 2809
Activity:	ACTIVE
Permit Number:	203652
Update Date:	11/02/2012
Inspection Date:	03/29/2006
Violation Code:	6HV3192
Violation:	NO D.O INSPECTION/INCOMPL;NO REPORTS
Violation Citation:	Designated Operator monthly inspection not conducted or incomplete; or DO inspection reports not onsite 2715 (c)(d)(e)
Activity:	ACTIVE
Permit Number:	203652
Update Date:	11/02/2012

HAZARD CENTER CHEVRON (Continued) **S101301996**

Inspection Date:	03/29/2006
Violation Code:	6HV3258
Violation:	SENSORS NOT AT LOW POINT OR ADEQUATELY
Violation Citation:	Sensors not placed adequately and/or at low point in sumps. 2641(a), 25291(a)(7)(C)
Activity:	ACTIVE
Permit Number:	203652
Update Date:	11/02/2012
Inspection Date:	03/29/2006
Violation Code:	6HV3258
Violation:	SENSORS NOT AT LOW POINT OR ADEQUATELY
Violation Citation:	Sensors not placed adequately and/or at low point in sumps. 2641(a), 25291(a)(7)(C)
Activity:	ACTIVE
Permit Number:	203652
Update Date:	11/02/2012
Inspection Date:	03/29/2006
Violation Code:	6HV3258
Violation:	SENSORS NOT AT LOW POINT OR ADEQUATELY
Violation Citation:	Sensors not placed adequately and/or at low point in sumps. 2641(a), 25291(a)(7)(C)
Activity:	ACTIVE
Permit Number:	203652
Update Date:	11/02/2012
Inspection Date:	03/29/2006
Violation Code:	6HV3257
Violation:	2NDRY CONTAINMENT NOT LIQUID FREE
Violation Citation:	Secondary containment system components not liquid free. 2631(d)(4)
Activity:	ACTIVE
Permit Number:	203652
Update Date:	11/02/2012
Inspection Date:	03/29/2006
Violation Code:	6HV3262
Violation:	SEC CONT PIPING DRAINAGE OBSTRUCTED
Violation Citation:	Secondary containment piping obstructed preventing drainage to sump. 2632
Activity:	ACTIVE
Permit Number:	203652
Update Date:	11/02/2012
Inspection Date:	03/29/2006
Violation Code:	6HV3262
Violation:	SEC CONT PIPING DRAINAGE OBSTRUCTED
Violation Citation:	Secondary containment piping obstructed preventing drainage to sump. 2632
Activity:	ACTIVE
Permit Number:	203652
Update Date:	11/02/2012
Inspection Date:	03/08/2010
Violation Code:	6HV3193
Violation:	NO TRAINING/RECORD INCOMPLETE-NOT ONSITE
Violation Citation:	Facility employee(s) are not trained, training records are incomplete,

HAZARD CENTER CHEVRON (Continued) **S101301996**

and/or not onsite. 2715(f)
Activity: ACTIVE

Permit Number: 203652
Update Date: 11/02/2012
Inspection Date: 03/28/2007
Violation Code: 6HV3257
Violation: 2NDRY CONTAINMENT NOT LIQUID FREE
Violation Citation: Secondary containment system components not liquid free. 2631(d)(4)
Activity: ACTIVE

Permit Number: 203652
Update Date: 11/02/2012
Inspection Date: 03/28/2007
Violation Code: 6HV0202
Violation: WASTE CONTAINER W/O LABELS
Violation Citation: Hazardous waste containers &/or tanks are missing labels, accumulation date and/or are improperly labeled. CCR 66262.34(a)(2); 66262.34(a)(3) & 66262.34(f)
Activity: ACTIVE

Permit Number: 203652
Update Date: 11/02/2012
Inspection Date: 03/28/2011
Violation Code: 6HV0225
Violation: ACCUMULATED HW>180 OR >270 DAYS
Violation Citation: Accumulated waste too long (>180 or 270 days). 66262.34(d), CFR 262.34(e)&(f), &/or 25201(a) [>90 days for AHW waste]
Activity: ACTIVE

Permit Number: 203652
Update Date: 11/02/2012
Inspection Date: 03/28/2011
Violation Code: 6HV0228
Violation: CONTAINER NOT KEPT CLOSED
Violation Citation: Failed to keep container closed. CFR 265.173
Activity: ACTIVE

UST:
UST Name: UNDERGROUND TANK 113338 T006
Last Update: 2012-11-02 14:17:38
Permit Number: 203652
Tank Type: DOUBLE WALL
Additional Id: 006 UNLEADED/ RT2209, RT3235, RT3852, RT4301,RT570
Capacity Gallons: 12000
UST Contents: REGULAR UNLEADED
Other Content Info: REGULAR UNLEADED
Reg Status: ACTIVE
Remove Close Date: Not reported
Year Installed: 1993-01-01 00:00:00
Pipe Type: DOUBLE WALL
Delivery System: PRESSURE
Monitor Code: 31A
UST Monitor Method: DW TANK, DW PRESSURIZED PIPE W/ DRY TANK ANNULAR; POSITIVE SHUT-OFF & FAILSAFE, 3.0LLD; UDC W/ POSITIVE SHUT-OFF

UST Name: UNDERGROUND TANK 113338 T007

HAZARD CENTER CHEVRON (Continued) **S101301996**

Last Update:	2012-11-02 14:17:38
Permit Number:	203652
Tank Type:	DOUBLE WALL
Additional Id:	007 UNLEADED/ RT2209, RT3235, RT3852, RT4301,RT570
Capacity Gallons:	12000
UST Contents:	REGULAR UNLEADED
Other Content Info:	REGULAR UNLEADED
Reg Status:	ACTIVE
Remove Close Date:	Not reported
Year Installed:	1993-01-01 00:00:00
Pipe Type:	DOUBLE WALL
Delivery System:	PRESSURE
Monitor Code:	31A
UST Monitor Method:	DW TANK, DW PRESSURIZED PIPE W/ DRY TANK ANNULAR; POSITIVE SHUT-OFF & FAILSAFE, 3.0LLD; UDC W/ POSITIVE SHUT-OFF

UST Name:	UNDERGROUND TANK 113338 T008
Last Update:	2012-11-02 14:17:38
Permit Number:	203652
Tank Type:	DOUBLE WALL
Additional Id:	008 UNLEADED/ RT2209, RT3235, RT3852, RT4301,RT570
Capacity Gallons:	12000
UST Contents:	PREMIUM UNLEADED
Other Content Info:	PREMIUM UNLEADED
Reg Status:	ACTIVE
Remove Close Date:	Not reported
Year Installed:	1993-01-01 00:00:00
Pipe Type:	DOUBLE WALL
Delivery System:	PRESSURE
Monitor Code:	31A
UST Monitor Method:	DW TANK, DW PRESSURIZED PIPE W/ DRY TANK ANNULAR; POSITIVE SHUT-OFF & FAILSAFE, 3.0LLD; UDC W/ POSITIVE SHUT-OFF

UST Name:	UNDERGROUND TANK 113338 T009
Last Update:	2012-11-02 14:17:38
Permit Number:	203652
Tank Type:	DOUBLE WALL
Additional Id:	009, RT5372,RT5707
Capacity Gallons:	1000
UST Contents:	Not reported
Other Content Info:	WASTE OIL
Reg Status:	ACTIVE
Remove Close Date:	Not reported
Year Installed:	1993-01-01 00:00:00
Pipe Type:	Not reported
Delivery System:	Not reported
Monitor Code:	21
UST Monitor Method:	DW TANK DW SUCTION AND/ OR GRAVITY PIPING WITH INTERSTITIAL MONITORS: INTERSTITIAL

Permit Number:	203652
Business Type:	6HK29
EPA Id Number:	CAL000235011
APN:	438-011-01-00
Last HMMD Inspection:	03/05/2012
Facility Telephone:	619-296-2566

HAZARD CENTER CHEVRON (Continued) **S101301996**

Permit Status:	OPEN
Permit Expiration:	06/30/2013
Date Last Updated:	11/02/2012
Facility Owner:	TRAVIS GILLEY
Facility Address:	7698 FRIARS RD
Facility City:	SAN DIEGO
Facility State:	CA
Facility Zip:	92108
UST Owner:	RE HAZARD CONTRACTING CO.
Handle Regulated Hazmat:	Y
Own Or Operate UST:	Y
Subject To APSA:	Not reported
Generate Haz Waste:	Y
Treat Haz Waste:	Not reported
Generate Medical Waste:	Not reported

IAP:

Permit Number:	203652
Update Date:	11/02/2012
Case Number:	8006-61-9
Name:	PREMIUM UNLEADED
Other Information:	UNDERGROUND TANK 113338 T008
Material Waste:	Material
Hazardous Categories 1:	FIRE
Hazardous Categories 2:	ACUTE

Permit Number:	203652
Update Date:	11/02/2012
Case Number:	8006-61-9
Name:	REGULAR UNLEADED
Other Information:	UNDERGROUND TANK 113338 T006
Material Waste:	Material
Hazardous Categories 1:	FIRE
Hazardous Categories 2:	ACUTE

Permit Number:	203652
Update Date:	11/02/2012
Case Number:	8006-61-9
Name:	REGULAR UNLEADED 87
Other Information:	UNDERGROUND TANK 113338 T007
Material Waste:	Material
Hazardous Categories 1:	FIRE
Hazardous Categories 2:	ACUTE

Permit Number:	203652
Update Date:	11/02/2012
Case Number:	Not reported
Name:	WASTE 132 AQUEOUS SOL'N WITH METALS
Other Information:	USD ANTIFRZ RCYCLD ONSITE
Material Waste:	Waste
Hazardous Categories 1:	Not reported
Hazardous Categories 2:	Not reported

Permit Number:	203652
Update Date:	11/02/2012
Case Number:	Not reported
Name:	WASTE 134 AQUEOUS SOL'N W/LESS 10% ORG
Other Information:	WATER & FUEL

HAZARD CENTER CHEVRON (Continued) **S101301996**

Material Waste: Waste
Hazardous Categories 1: Not reported
Hazardous Categories 2: Not reported

Permit Number: 203652
Update Date: 11/02/2012
Case Number: Not reported
Name: WASTE 221 WASTE OIL & MIXED OIL
Other Information: UNDERGROUND TANK 113338 T009 WASTE OIL
Material Waste: Waste
Hazardous Categories 1: Not reported
Hazardous Categories 2: Not reported

Permit Number: 203652
Update Date: 11/02/2012
Case Number: Not reported
Name: WASTE 444 USED BATTERIES
Other Information: INTERSTATE
Material Waste: Waste
Hazardous Categories 1: Not reported
Hazardous Categories 2: Not reported

Permit Number: 203652
Update Date: 11/02/2012
Case Number: Not reported
Name: WASTE 888 USED OIL FILTERS
Other Information: VORTEX & FUEL FILTERS
Material Waste: Waste
Hazardous Categories 1: Not reported
Hazardous Categories 2: Not reported

VAP:

Permit Number: 203652
Update Date: 11/02/2012
Inspection Date: 03/05/2012
Violation Code: 6HV0227
Violation: HAZWASTE TANK/CONTAINER W/O LABEL/DATE
Violation Citation: Failed to properly label/date hazardous waste container &/or tank. 66262.34(f)
Activity: ACTIVE

Permit Number: 203652
Update Date: 11/02/2012
Inspection Date: 03/05/2012
Violation Code: 6HV3251
Violation: MONITOR IN ALARM AT START OF INSPECTION
Violation Citation: Monitor in alarm at beginning of inspection. Alarm not investigated, recorded or reported. 2632 (c)(2)(B), 2650(e)(3)&(4), 2630(d)
Activity: ACTIVE

Permit Number: 203652
Update Date: 11/02/2012
Inspection Date: 03/09/2005
Violation Code: 6HV0401
Violation: TRAINING RECORDS UNAVAILABLE
Violation Citation: Personnel training records are not maintained to document compliance with requirements for current and former employees. CCR

HAZARD CENTER CHEVRON (Continued) **S101301996**

	66265.16(d)&(e)
Activity:	ACTIVE
Permit Number:	203652
Update Date:	11/02/2012
Inspection Date:	03/09/2005
Violation Code:	6HV3105
Violation:	NO CURRENT FINANCIAL RESPONSIBILITY
Violation Citation:	Current evidence of financial responsibility not available. 25292.2(a), 25299.33; 2809
Activity:	ACTIVE
Permit Number:	203652
Update Date:	11/02/2012
Inspection Date:	03/09/2005
Violation Code:	6HV3114
Violation:	2NDRY CONT TEST NOT DONE/SENT TO CUPA
Violation Citation:	Secondary containment testing not done at 6/36 months and/or not sent to CUPA within 30 days. 25284.1; 2637(a)&(e)
Activity:	ACTIVE
Permit Number:	203652
Update Date:	11/02/2012
Inspection Date:	03/09/2005
Violation Code:	6HV3152
Violation:	ALL MAINT/MONITOR RECORDS NOT AVAILABLE
Violation Citation:	All maintenance/monitoring/calibration/ repair records not available. 25293; 2712 (b)
Activity:	ACTIVE
Permit Number:	203652
Update Date:	11/02/2012
Inspection Date:	03/09/2005
Violation Code:	6HV3253
Violation:	STICKER/TAG NOT AFFIXED TO MONIT. EQUIP.
Violation Citation:	Sticker/tag not affixed to monitoring equipment at certification. 2637(b)(5)
Activity:	ACTIVE
Permit Number:	203652
Update Date:	11/02/2012
Inspection Date:	03/09/2005
Violation Code:	6HV3253
Violation:	STICKER/TAG NOT AFFIXED TO MONIT. EQUIP.
Violation Citation:	Sticker/tag not affixed to monitoring equipment at certification. 2637(b)(5)
Activity:	ACTIVE
Permit Number:	203652
Update Date:	11/02/2012
Inspection Date:	03/09/2005
Violation Code:	6HV3253
Violation:	STICKER/TAG NOT AFFIXED TO MONIT. EQUIP.
Violation Citation:	Sticker/tag not affixed to monitoring equipment at certification. 2637(b)(5)
Activity:	ACTIVE

HAZARD CENTER CHEVRON (Continued) **S101301996**

Permit Number:	203652
Update Date:	11/02/2012
Inspection Date:	03/09/2005
Violation Code:	6HV3253
Violation:	STICKER/TAG NOT AFFIXED TO MONIT. EQUIP.
Violation Citation:	Sticker/tag not affixed to monitoring equipment at certification. 2637(b)(5)
Activity:	ACTIVE
Permit Number:	203652
Update Date:	11/02/2012
Inspection Date:	03/09/2005
Violation Code:	6HV3255
Violation:	SPILL CONTAIN. NOT DRY/IN GOOD CONDITION
Violation Citation:	Spill container is not in good condition and/or liquid free. 2635(b)(1), 2636(a)(1)
Activity:	ACTIVE
Permit Number:	203652
Update Date:	11/02/2012
Inspection Date:	03/09/2005
Violation Code:	6HV3255
Violation:	SPILL CONTAIN. NOT DRY/IN GOOD CONDITION
Violation Citation:	Spill container is not in good condition and/or liquid free. 2635(b)(1), 2636(a)(1)
Activity:	ACTIVE
Permit Number:	203652
Update Date:	11/02/2012
Inspection Date:	03/09/2005
Violation Code:	6HV3257
Violation:	2NDRY CONTAINMENT NOT LIQUID FREE
Violation Citation:	Secondary containment system components not liquid free. 2631(d)(4)
Activity:	ACTIVE
Permit Number:	203652
Update Date:	11/02/2012
Inspection Date:	03/09/2005
Violation Code:	6HV3258
Violation:	SENSORS NOT AT LOW POINT OR ADEQUATELY
Violation Citation:	Sensors not placed adequately and/or at low point in sumps. 2641(a), 25291(a)(7)(C)
Activity:	ACTIVE
Permit Number:	203652
Update Date:	11/02/2012
Inspection Date:	03/29/2006
Violation Code:	6HV3105
Violation:	NO CURRENT FINANCIAL RESPONSIBILITY
Violation Citation:	Current evidence of financial responsibility not available. 25292.2(a), 25299.33; 2809
Activity:	ACTIVE
Permit Number:	203652
Update Date:	11/02/2012
Inspection Date:	03/29/2006
Violation Code:	6HV3192

HAZARD CENTER CHEVRON (Continued) **S101301996**

Violation:	NO D.O INSPECTION/INCOMPL;NO REPORTS
Violation Citation:	Designated Operator monthly inspection not conducted or incomplete; or DO inspection reports not onsite 2715 (c)(d)(e)
Activity:	ACTIVE
Permit Number:	203652
Update Date:	11/02/2012
Inspection Date:	03/29/2006
Violation Code:	6HV3258
Violation:	SENSORS NOT AT LOW POINT OR ADEQUATELY
Violation Citation:	Sensors not placed adequately and/or at low point in sumps. 2641(a), 25291(a)(7)(C)
Activity:	ACTIVE
Permit Number:	203652
Update Date:	11/02/2012
Inspection Date:	03/29/2006
Violation Code:	6HV3258
Violation:	SENSORS NOT AT LOW POINT OR ADEQUATELY
Violation Citation:	Sensors not placed adequately and/or at low point in sumps. 2641(a), 25291(a)(7)(C)
Activity:	ACTIVE
Permit Number:	203652
Update Date:	11/02/2012
Inspection Date:	03/29/2006
Violation Code:	6HV3258
Violation:	SENSORS NOT AT LOW POINT OR ADEQUATELY
Violation Citation:	Sensors not placed adequately and/or at low point in sumps. 2641(a), 25291(a)(7)(C)
Activity:	ACTIVE
Permit Number:	203652
Update Date:	11/02/2012
Inspection Date:	03/29/2006
Violation Code:	6HV3257
Violation:	2NDRY CONTAINMENT NOT LIQUID FREE
Violation Citation:	Secondary containment system components not liquid free. 2631(d)(4)
Activity:	ACTIVE
Permit Number:	203652
Update Date:	11/02/2012
Inspection Date:	03/29/2006
Violation Code:	6HV3262
Violation:	SEC CONT PIPING DRAINAGE OBSTRUCTED
Violation Citation:	Secondary containment piping obstructed preventing drainage to sump. 2632
Activity:	ACTIVE
Permit Number:	203652
Update Date:	11/02/2012
Inspection Date:	03/29/2006
Violation Code:	6HV3262
Violation:	SEC CONT PIPING DRAINAGE OBSTRUCTED
Violation Citation:	Secondary containment piping obstructed preventing drainage to sump. 2632
Activity:	ACTIVE

HAZARD CENTER CHEVRON (Continued) **S101301996**

Permit Number:	203652
Update Date:	11/02/2012
Inspection Date:	03/08/2010
Violation Code:	6HV3193
Violation:	NO TRAINING/RECORD INCOMPLETE-NOT ONSITE
Violation Citation:	Facility employee(s) are not trained, training records are incomplete, and/or not onsite. 2715(f)
Activity:	ACTIVE

Permit Number:	203652
Update Date:	11/02/2012
Inspection Date:	03/28/2007
Violation Code:	6HV3257
Violation:	2NDRY CONTAINMENT NOT LIQUID FREE
Violation Citation:	Secondary containment system components not liquid free. 2631(d)(4)
Activity:	ACTIVE

Permit Number:	203652
Update Date:	11/02/2012
Inspection Date:	03/28/2007
Violation Code:	6HV0202
Violation:	WASTE CONTAINER W/O LABELS
Violation Citation:	Hazardous waste containers &/or tanks are missing labels, accumulation date and/or are improperly labeled. CCR 66262.34(a)(2); 66262.34(a)(3) & 66262.34(f)
Activity:	ACTIVE

Permit Number:	203652
Update Date:	11/02/2012
Inspection Date:	03/28/2011
Violation Code:	6HV0225
Violation:	ACCUMULATED HW>180 OR >270 DAYS
Violation Citation:	Accumulated waste too long (>180 or 270 days). 66262.34(d), CFR 262.34(e)&(f), &/or 25201(a) [>90 days for AHW waste]
Activity:	ACTIVE

Permit Number:	203652
Update Date:	11/02/2012
Inspection Date:	03/28/2011
Violation Code:	6HV0228
Violation:	CONTAINER NOT KEPT CLOSED
Violation Citation:	Failed to keep container closed. CFR 265.173
Activity:	ACTIVE

UST:

UST Name:	UNDERGROUND TANK 113338 T006
Last Update:	2012-11-02 14:17:38
Permit Number:	203652
Tank Type:	DOUBLE WALL
Additional Id:	006 UNLEADED/ RT2209, RT3235, RT3852, RT4301,RT570
Capacity Gallons:	12000
UST Contents:	REGULAR UNLEADED
Other Content Info:	REGULAR UNLEADED
Reg Status:	ACTIVE
Remove Close Date:	Not reported
Year Installed:	1993-01-01 00:00:00
Pipe Type:	DOUBLE WALL

HAZARD CENTER CHEVRON (Continued) **S101301996**

Delivery System:	PRESSURE
Monitor Code:	31A
UST Monitor Method:	DW TANK, DW PRESSURIZED PIPE W/ DRY TANK ANNULAR; POSITIVE SHUT-OFF & FAILSAFE, 3.0LLD; UDC W/ POSITIVE SHUT-OFF
UST Name:	UNDERGROUND TANK 113338 T007
Last Update:	2012-11-02 14:17:38
Permit Number:	203652
Tank Type:	DOUBLE WALL
Additional Id:	007 UNLEADED/ RT2209, RT3235, RT3852, RT4301,RT570
Capacity Gallons:	12000
UST Contents:	REGULAR UNLEADED
Other Content Info:	REGULAR UNLEADED
Reg Status:	ACTIVE
Remove Close Date:	Not reported
Year Installed:	1993-01-01 00:00:00
Pipe Type:	DOUBLE WALL
Delivery System:	PRESSURE
Monitor Code:	31A
UST Monitor Method:	DW TANK, DW PRESSURIZED PIPE W/ DRY TANK ANNULAR; POSITIVE SHUT-OFF & FAILSAFE, 3.0LLD; UDC W/ POSITIVE SHUT-OFF
UST Name:	UNDERGROUND TANK 113338 T008
Last Update:	2012-11-02 14:17:38
Permit Number:	203652
Tank Type:	DOUBLE WALL
Additional Id:	008 UNLEADED/ RT2209, RT3235, RT3852, RT4301,RT570
Capacity Gallons:	12000
UST Contents:	PREMIUM UNLEADED
Other Content Info:	PREMIUM UNLEADED
Reg Status:	ACTIVE
Remove Close Date:	Not reported
Year Installed:	1993-01-01 00:00:00
Pipe Type:	DOUBLE WALL
Delivery System:	PRESSURE
Monitor Code:	31A
UST Monitor Method:	DW TANK, DW PRESSURIZED PIPE W/ DRY TANK ANNULAR; POSITIVE SHUT-OFF & FAILSAFE, 3.0LLD; UDC W/ POSITIVE SHUT-OFF
UST Name:	UNDERGROUND TANK 113338 T009
Last Update:	2012-11-02 14:17:38
Permit Number:	203652
Tank Type:	DOUBLE WALL
Additional Id:	009, RT5372,RT5707
Capacity Gallons:	1000
UST Contents:	Not reported
Other Content Info:	WASTE OIL
Reg Status:	ACTIVE
Remove Close Date:	Not reported
Year Installed:	1993-01-01 00:00:00
Pipe Type:	Not reported
Delivery System:	Not reported
Monitor Code:	21
UST Monitor Method:	DW TANK DW SUCTION AND/ OR GRAVITY PIPING WITH INTERSTITIAL MONITORS: INTERSTITIAL

HAZARD CENTER CHEVRON (Continued) **S101301996**

Permit Number:	203652
Business Type:	Not reported
EPA Id Number:	CAL000235011
APN:	Not reported
Last HMMD Inspection:	Not reported
Facility Telephone:	619-296-2566
Permit Status:	Permit Renewed
Permit Expiration:	Not reported
Date Last Updated:	05/20/2016
Facility Owner:	Not reported
Facility Address:	7698 Friars Rd., San Diego, CA 92108
Facility City:	Not reported
Facility State:	Not reported
Facility Zip:	Not reported
UST Owner:	Y
Handle Regulated Hazmat:	Not reported
Own Or Operate UST:	Not reported
Subject To APSA:	Not reported
Generate Haz Waste:	Y
Treat Haz Waste:	N
Generate Medical Waste:	Not reported

UST DTL:

Record ID:	DEH2004-HUPFP-203652
Permit Status:	Permit Renewed
Active Permit:	Y
Facility Id Number:	37-000-203652
Facility Type (Ust Facility):	Motor Vehicle Fueling
Tank Owner Name:	Travis Gilley
Tankid:	22909
Tank Status:	Active
Date Ust Permanently Closed:	Not reported
Tank Use:	Motor Vehicle Fueling
Piping System Type:	Pressure
Last Updated:	2016-05-20T02:32:30.000
Tank Capacityin Gallons:	12000
Tank Contents:	Regular Unleaded
Type Of Tank:	Double Wall

Record ID:	DEH2004-HUPFP-203652
Permit Status:	Permit Renewed
Active Permit:	Y
Facility Id Number:	37-000-203652
Facility Type (Ust Facility):	Motor Vehicle Fueling
Tank Owner Name:	Travis Gilley
Tankid:	22910
Tank Status:	Active
Date Ust Permanently Closed:	Not reported
Tank Use:	Motor Vehicle Fueling
Piping System Type:	Pressure
Last Updated:	2016-05-20T02:32:30.000
Tank Capacityin Gallons:	12000
Tank Contents:	Regular Unleaded
Type Of Tank:	Double Wall

Record ID:	DEH2004-HUPFP-203652
Permit Status:	Permit Renewed
Active Permit:	Y

HAZARD CENTER CHEVRON (Continued) **S101301996**

Facility Id Number:	37-000-203652
Facility Type (Ust Facility):	Motor Vehicle Fueling
Tank Owner Name:	Travis Gilley
Tankid:	22911
Tank Status:	Active
Date Ust Permanently Closed:	Not reported
Tank Use:	Motor Vehicle Fueling
Piping System Type:	Pressure
Last Updated:	2016-05-20T02:32:30.000
Tank Capacityin Gallons:	12000
Tank Contents:	Premium Unleaded
Type Of Tank:	Double Wall

Record ID:	DEH2004-HUPFP-203652
Permit Status:	Permit Renewed
Active Permit:	Y
Facility Id Number:	37-000-203652
Facility Type (Ust Facility):	Motor Vehicle Fueling
Tank Owner Name:	Travis Gilley
Tankid:	22912
Tank Status:	Active
Date Ust Permanently Closed:	Not reported
Tank Use:	Hazardous Waste (includes used oil)
Piping System Type:	Gravity
Last Updated:	2016-05-20T02:32:30.000
Tank Capacityin Gallons:	1000
Tank Contents:	Used Oil
Type Of Tank:	Double Wall

Waste:

Record ID:	DEH2004-HUPFP-203652
Permit Status:	Permit Renewed
Active Permit:	Y
Child Record Id:	DEH2016-HCHEM-0089385
Trade Secret:	N
Hazardous Material Type:	Pure
Last Updated:	2016-05-20T02:32:30.000
Chemical Name:	REGULAR UNLEADED 87
Common Name:	UNDERGROUND TANK 113338 T007
Case Number:	8006-61-9

Record ID:	DEH2004-HUPFP-203652
Permit Status:	Permit Renewed
Active Permit:	Y
Child Record Id:	DEH2016-HCHEM-0089386
Trade Secret:	N
Hazardous Material Type:	Pure
Last Updated:	2016-05-20T02:32:30.000
Chemical Name:	REGULAR UNLEADED
Common Name:	UNDERGROUND TANK 113338 T006
Case Number:	8006-61-9

Record ID:	DEH2004-HUPFP-203652
Permit Status:	Permit Renewed
Active Permit:	Y
Child Record Id:	DEH2016-HCHEM-0089387
Trade Secret:	N

HAZARD CENTER CHEVRON (Continued) **S101301996**

Hazardous Material Type: Pure
Last Updated: 2016-05-20T02:32:30.000
Chemical Name: PREMIUM UNLEADED
Common Name: UNDERGROUND TANK 113338 T008
Case Number: 8006-61-9

Record ID: DEH2004-HUPFP-203652
Permit Status: Permit Renewed
Active Permit: Y
Child Record Id: DEH2016-HWAST-0071430
Trade Secret: N
Hazardous Material Type: Not reported
Last Updated: 2016-05-20T02:32:30.000
Chemical Name: Gasoline Contaminated Liquids
Common Name: Sump Water, Spill Bucket Water, SB989 Testing Water (HAZWASTE)
Case Number: Not reported

Record ID: DEH2004-HUPFP-203652
Permit Status: Permit Renewed
Active Permit: Y
Child Record Id: DEH2016-HWAST-0071431
Trade Secret: N
Hazardous Material Type: Not reported
Last Updated: 2016-05-20T02:32:30.000
Chemical Name: WASTE 221 WASTE OIL & MIXED OIL
Common Name: UNDERGROUND TANK 113338 T009 WASTE OIL
Case Number: Not reported

Record ID: DEH2004-HUPFP-203652
Permit Status: Permit Renewed
Active Permit: Y
Child Record Id: DEH2016-HWAST-0071432
Trade Secret: N
Hazardous Material Type: Not reported
Last Updated: 2016-05-20T02:32:30.000
Chemical Name: WASTE 132 AQUEOUS SOL'N WITH METALS
Common Name: Used Antifreeze Recycled On Site
Case Number: Not reported

Record ID: DEH2004-HUPFP-203652
Permit Status: Permit Renewed
Active Permit: Y
Child Record Id: DEH2016-HWAST-0071433
Trade Secret: N
Hazardous Material Type: Not reported
Last Updated: 2016-05-20T02:32:30.000
Chemical Name: Used Spill Kit and Used Fuel Filters
Common Name: Fuel Contaminated Waste Absorbent & Used Fuel Filters (HAZWASTE)
Case Number: Not reported

IAP:
Permit Number: 203652
Update Date: 11/02/2012
Case Number: 8006-61-9
Name: PREMIUM UNLEADED
Other Information: UNDERGROUND TANK 113338 T008
Material Waste: Material

HAZARD CENTER CHEVRON (Continued) **S101301996**

Hazardous Categories 1: FIRE
Hazardous Categories 2: ACUTE

Permit Number: 203652
Update Date: 11/02/2012
Case Number: 8006-61-9
Name: REGULAR UNLEADED
Other Information: UNDERGROUND TANK 113338 T006
Material Waste: Material
Hazardous Categories 1: FIRE
Hazardous Categories 2: ACUTE

Permit Number: 203652
Update Date: 11/02/2012
Case Number: 8006-61-9
Name: REGULAR UNLEADED 87
Other Information: UNDERGROUND TANK 113338 T007
Material Waste: Material
Hazardous Categories 1: FIRE
Hazardous Categories 2: ACUTE

Permit Number: 203652
Update Date: 11/02/2012
Case Number: Not reported
Name: WASTE 132 AQUEOUS SOL'N WITH METALS
Other Information: USD ANTIFRZ RCYCLD ONSITE
Material Waste: Waste
Hazardous Categories 1: Not reported
Hazardous Categories 2: Not reported

Permit Number: 203652
Update Date: 11/02/2012
Case Number: Not reported
Name: WASTE 134 AQUEOUS SOL'N W/LESS 10% ORG
Other Information: WATER & FUEL
Material Waste: Waste
Hazardous Categories 1: Not reported
Hazardous Categories 2: Not reported

Permit Number: 203652
Update Date: 11/02/2012
Case Number: Not reported
Name: WASTE 221 WASTE OIL & MIXED OIL
Other Information: UNDERGROUND TANK 113338 T009 WASTE OIL
Material Waste: Waste
Hazardous Categories 1: Not reported
Hazardous Categories 2: Not reported

Permit Number: 203652
Update Date: 11/02/2012
Case Number: Not reported
Name: WASTE 444 USED BATTERIES
Other Information: INTERSTATE
Material Waste: Waste
Hazardous Categories 1: Not reported
Hazardous Categories 2: Not reported

HAZARD CENTER CHEVRON (Continued) **S101301996**

Permit Number: 203652
Update Date: 11/02/2012
Case Number: Not reported
Name: WASTE 888 USED OIL FILTERS
Other Information: VORTEX & FUEL FILTERS
Material Waste: Waste
Hazardous Categories 1: Not reported
Hazardous Categories 2: Not reported

VAP:
Permit Number: 203652
Update Date: 11/02/2012
Inspection Date: 03/05/2012
Violation Code: 6HV0227
Violation: HAZWASTE TANK/CONTAINER W/O LABEL/DATE
Violation Citation: Failed to properly label/date hazardous waste container &/or tank. 66262.34(f)
Activity: ACTIVE

Permit Number: 203652
Update Date: 11/02/2012
Inspection Date: 03/05/2012
Violation Code: 6HV3251
Violation: MONITOR IN ALARM AT START OF INSPECTION
Violation Citation: Monitor in alarm at beginning of inspection. Alarm not investigated, recorded or reported. 2632 (c)(2)(B), 2650(e)(3)&(4), 2630(d)
Activity: ACTIVE

Permit Number: 203652
Update Date: 11/02/2012
Inspection Date: 03/09/2005
Violation Code: 6HV0401
Violation: TRAINING RECORDS UNAVAILABLE
Violation Citation: Personnel training records are not maintained to document compliance with requirements for current and former employees. CCR 66265.16(d)&(e)
Activity: ACTIVE

Permit Number: 203652
Update Date: 11/02/2012
Inspection Date: 03/09/2005
Violation Code: 6HV3105
Violation: NO CURRENT FINANCIAL RESPONSIBILITY
Violation Citation: Current evidence of financial responsibility not available. 25292.2(a), 25299.33; 2809
Activity: ACTIVE

Permit Number: 203652
Update Date: 11/02/2012
Inspection Date: 03/09/2005
Violation Code: 6HV3114
Violation: 2NDRY CONT TEST NOT DONE/SENT TO CUPA
Violation Citation: Secondary containment testing not done at 6/36 months and/or not sent to CUPA within 30 days. 25284.1; 2637(a)&(e)
Activity: ACTIVE

Permit Number: 203652

HAZARD CENTER CHEVRON (Continued) **S101301996**

Update Date: 11/02/2012
Inspection Date: 03/09/2005
Violation Code: 6HV3152
Violation: ALL MAINT/MONITOR RECORDS NOT AVAILABLE
Violation Citation: All maintenance/monitoring/calibration/ repair records not available. 25293; 2712 (b)
Activity: ACTIVE

Permit Number: 203652
Update Date: 11/02/2012
Inspection Date: 03/09/2005
Violation Code: 6HV3253
Violation: STICKER/TAG NOT AFFIXED TO MONIT. EQUIP.
Violation Citation: Sticker/tag not affixed to monitoring equipment at certification. 2637(b)(5)
Activity: ACTIVE

Permit Number: 203652
Update Date: 11/02/2012
Inspection Date: 03/09/2005
Violation Code: 6HV3253
Violation: STICKER/TAG NOT AFFIXED TO MONIT. EQUIP.
Violation Citation: Sticker/tag not affixed to monitoring equipment at certification. 2637(b)(5)
Activity: ACTIVE

Permit Number: 203652
Update Date: 11/02/2012
Inspection Date: 03/09/2005
Violation Code: 6HV3253
Violation: STICKER/TAG NOT AFFIXED TO MONIT. EQUIP.
Violation Citation: Sticker/tag not affixed to monitoring equipment at certification. 2637(b)(5)
Activity: ACTIVE

Permit Number: 203652
Update Date: 11/02/2012
Inspection Date: 03/09/2005
Violation Code: 6HV3253
Violation: STICKER/TAG NOT AFFIXED TO MONIT. EQUIP.
Violation Citation: Sticker/tag not affixed to monitoring equipment at certification. 2637(b)(5)
Activity: ACTIVE

Permit Number: 203652
Update Date: 11/02/2012
Inspection Date: 03/09/2005
Violation Code: 6HV3255
Violation: SPILL CONTAIN. NOT DRY/IN GOOD CONDITION
Violation Citation: Spill container is not in good condition and/or liquid free. 2635(b)(1), 2636(a)(1)
Activity: ACTIVE

Permit Number: 203652
Update Date: 11/02/2012
Inspection Date: 03/09/2005
Violation Code: 6HV3255

HAZARD CENTER CHEVRON (Continued) **S101301996**

Violation:	SPILL CONTAIN. NOT DRY/IN GOOD CONDITION
Violation Citation:	Spill container is not in good condition and/or liquid free. 2635(b)(1), 2636(a)(1)
Activity:	ACTIVE
Permit Number:	203652
Update Date:	11/02/2012
Inspection Date:	03/09/2005
Violation Code:	6HV3257
Violation:	2NDRY CONTAINMENT NOT LIQUID FREE
Violation Citation:	Secondary containment system components not liquid free. 2631(d)(4)
Activity:	ACTIVE
Permit Number:	203652
Update Date:	11/02/2012
Inspection Date:	03/09/2005
Violation Code:	6HV3258
Violation:	SENSORS NOT AT LOW POINT OR ADEQUATELY
Violation Citation:	Sensors not placed adequately and/or at low point in sumps. 2641(a), 25291(a)(7)(C)
Activity:	ACTIVE
Permit Number:	203652
Update Date:	11/02/2012
Inspection Date:	03/29/2006
Violation Code:	6HV3105
Violation:	NO CURRENT FINANCIAL RESPONSIBILITY
Violation Citation:	Current evidence of financial responsibility not available. 25292.2(a), 25299.33; 2809
Activity:	ACTIVE
Permit Number:	203652
Update Date:	11/02/2012
Inspection Date:	03/29/2006
Violation Code:	6HV3192
Violation:	NO D.O INSPECTION/INCOMPL;NO REPORTS
Violation Citation:	Designated Operator monthly inspection not conducted or incomplete; or DO inspection reports not onsite 2715 (c)(d)(e)
Activity:	ACTIVE
Permit Number:	203652
Update Date:	11/02/2012
Inspection Date:	03/29/2006
Violation Code:	6HV3258
Violation:	SENSORS NOT AT LOW POINT OR ADEQUATELY
Violation Citation:	Sensors not placed adequately and/or at low point in sumps. 2641(a), 25291(a)(7)(C)
Activity:	ACTIVE
Permit Number:	203652
Update Date:	11/02/2012
Inspection Date:	03/29/2006
Violation Code:	6HV3258
Violation:	SENSORS NOT AT LOW POINT OR ADEQUATELY
Violation Citation:	Sensors not placed adequately and/or at low point in sumps. 2641(a), 25291(a)(7)(C)
Activity:	ACTIVE

HAZARD CENTER CHEVRON (Continued) **S101301996**

Permit Number:	203652
Update Date:	11/02/2012
Inspection Date:	03/29/2006
Violation Code:	6HV3258
Violation:	SENSORS NOT AT LOW POINT OR ADEQUATELY
Violation Citation:	Sensors not placed adequately and/or at low point in sumps. 2641(a), 25291(a)(7)(C)
Activity:	ACTIVE
Permit Number:	203652
Update Date:	11/02/2012
Inspection Date:	03/29/2006
Violation Code:	6HV3257
Violation:	2NDRY CONTAINMENT NOT LIQUID FREE
Violation Citation:	Secondary containment system components not liquid free. 2631(d)(4)
Activity:	ACTIVE
Permit Number:	203652
Update Date:	11/02/2012
Inspection Date:	03/29/2006
Violation Code:	6HV3262
Violation:	SEC CONT PIPING DRAINAGE OBSTRUCTED
Violation Citation:	Secondary containment piping obstructed preventing drainage to sump. 2632
Activity:	ACTIVE
Permit Number:	203652
Update Date:	11/02/2012
Inspection Date:	03/29/2006
Violation Code:	6HV3262
Violation:	SEC CONT PIPING DRAINAGE OBSTRUCTED
Violation Citation:	Secondary containment piping obstructed preventing drainage to sump. 2632
Activity:	ACTIVE
Permit Number:	203652
Update Date:	11/02/2012
Inspection Date:	03/08/2010
Violation Code:	6HV3193
Violation:	NO TRAINING/RECORD INCOMPLETE-NOT ONSITE
Violation Citation:	Facility employee(s) are not trained, training records are incomplete, and/or not onsite. 2715(f)
Activity:	ACTIVE
Permit Number:	203652
Update Date:	11/02/2012
Inspection Date:	03/28/2007
Violation Code:	6HV3257
Violation:	2NDRY CONTAINMENT NOT LIQUID FREE
Violation Citation:	Secondary containment system components not liquid free. 2631(d)(4)
Activity:	ACTIVE
Permit Number:	203652
Update Date:	11/02/2012
Inspection Date:	03/28/2007
Violation Code:	6HV0202
Violation:	WASTE CONTAINER W/O LABELS

HAZARD CENTER CHEVRON (Continued) **S101301996**

Violation Citation: Hazardous waste containers &/or tanks are missing labels, accumulation date and/or are improperly labeled. CCR 66262.34(a)(2); 66262.34(a)(3) & 66262.34(f)
Activity: ACTIVE

Permit Number: 203652
Update Date: 11/02/2012
Inspection Date: 03/28/2011
Violation Code: 6HV0225
Violation: ACCUMULATED HW>180 OR >270 DAYS
Violation Citation: Accumulated waste too long (>180 or 270 days). 66262.34(d), CFR 262.34(e)&(f), &/or 25201(a) [>90 days for AHW waste]
Activity: ACTIVE

Permit Number: 203652
Update Date: 11/02/2012
Inspection Date: 03/28/2011
Violation Code: 6HV0228
Violation: CONTAINER NOT KEPT CLOSED
Violation Citation: Failed to keep container closed. CFR 265.173
Activity: ACTIVE

UST:
UST Name: UNDERGROUND TANK 113338 T006
Last Update: 2012-11-02 14:17:38
Permit Number: 203652
Tank Type: DOUBLE WALL
Additional Id: 006 UNLEADED/ RT2209, RT3235, RT3852, RT4301,RT570
Capacity Gallons: 12000
UST Contents: REGULAR UNLEADED
Other Content Info: REGULAR UNLEADED
Reg Status: ACTIVE
Remove Close Date: Not reported
Year Installed: 1993-01-01 00:00:00
Pipe Type: DOUBLE WALL
Delivery System: PRESSURE
Monitor Code: 31A
UST Monitor Method: DW TANK, DW PRESSURIZED PIPE W/ DRY TANK ANNULAR; POSITIVE SHUT-OFF & FAILSAFE, 3.0LLD; UDC W/ POSITIVE SHUT-OFF

UST Name: UNDERGROUND TANK 113338 T007
Last Update: 2012-11-02 14:17:38
Permit Number: 203652
Tank Type: DOUBLE WALL
Additional Id: 007 UNLEADED/ RT2209, RT3235, RT3852, RT4301,RT570
Capacity Gallons: 12000
UST Contents: REGULAR UNLEADED
Other Content Info: REGULAR UNLEADED
Reg Status: ACTIVE
Remove Close Date: Not reported
Year Installed: 1993-01-01 00:00:00
Pipe Type: DOUBLE WALL
Delivery System: PRESSURE
Monitor Code: 31A
UST Monitor Method: DW TANK, DW PRESSURIZED PIPE W/ DRY TANK ANNULAR; POSITIVE SHUT-OFF & FAILSAFE, 3.0LLD; UDC W/ POSITIVE SHUT-OFF

HAZARD CENTER CHEVRON (Continued) **S101301996**

UST Name: UNDERGROUND TANK 113338 T008
Last Update: 2012-11-02 14:17:38
Permit Number: 203652
Tank Type: DOUBLE WALL
Additional Id: 008 UNLEADED/ RT2209, RT3235, RT3852, RT4301,RT570
Capacity Gallons: 12000
UST Contents: PREMIUM UNLEADED
Other Content Info: PREMIUM UNLEADED
Reg Status: ACTIVE
Remove Close Date: Not reported
Year Installed: 1993-01-01 00:00:00
Pipe Type: DOUBLE WALL
Delivery System: PRESSURE
Monitor Code: 31A
UST Monitor Method: DW TANK, DW PRESSURIZED PIPE W/ DRY TANK ANNULAR; POSITIVE SHUT-OFF & FAILSAFE, 3.0LLD; UDC W/ POSITIVE SHUT-OFF

UST Name: UNDERGROUND TANK 113338 T009
Last Update: 2012-11-02 14:17:38
Permit Number: 203652
Tank Type: DOUBLE WALL
Additional Id: 009, RT5372,RT5707
Capacity Gallons: 1000
UST Contents: Not reported
Other Content Info: WASTE OIL
Reg Status: ACTIVE
Remove Close Date: Not reported
Year Installed: 1993-01-01 00:00:00
Pipe Type: Not reported
Delivery System: Not reported
Monitor Code: 21
UST Monitor Method: DW TANK DW SUCTION AND/ OR GRAVITY PIPING WITH INTERSTITIAL MONITORS: INTERSTITIAL

SWEEPS UST:
Status: Active
Comp Number: 13338
Number: 9
Board Of Equalization: 44-022755
Referral Date: Not reported
Action Date: 06-26-92
Created Date: 02-29-88
Owner Tank Id: Not reported
SWRCB Tank Id: 37-000-013338-000001
Tank Status: A
Capacity: 10000
Active Date: Not reported
Tank Use: M.V. FUEL
STG: P
Content: OTHER
Number Of Tanks: 5

Status: Active
Comp Number: 13338
Number: 9
Board Of Equalization: 44-022755

HAZARD CENTER CHEVRON (Continued) **S101301996**

Referral Date: Not reported
Action Date: 06-26-92
Created Date: 02-29-88
Owner Tank Id: Not reported
SWRCB Tank Id: 37-000-013338-000002
Tank Status: A
Capacity: 5000
Active Date: Not reported
Tank Use: M.V. FUEL
STG: P
Content: LEADED
Number Of Tanks: Not reported

Status: Active
Comp Number: 13338
Number: 9
Board Of Equalization: 44-022755
Referral Date: Not reported
Action Date: 06-26-92
Created Date: 02-29-88
Owner Tank Id: Not reported
SWRCB Tank Id: 37-000-013338-000003
Tank Status: A
Capacity: 10000
Active Date: Not reported
Tank Use: M.V. FUEL
STG: P
Content: REG UNLEADED
Number Of Tanks: Not reported

Status: Active
Comp Number: 13338
Number: 9
Board Of Equalization: 44-022755
Referral Date: Not reported
Action Date: 06-26-92
Created Date: 02-29-88
Owner Tank Id: Not reported
SWRCB Tank Id: 37-000-013338-000004
Tank Status: A
Capacity: 10000
Active Date: Not reported
Tank Use: M.V. FUEL
STG: P
Content: LEADED
Number Of Tanks: Not reported

Status: Active
Comp Number: 13338
Number: 9
Board Of Equalization: 44-022755
Referral Date: Not reported
Action Date: 06-26-92
Created Date: 02-29-88
Owner Tank Id: Not reported
SWRCB Tank Id: 37-000-013338-000005
Tank Status: A

HAZARD CENTER CHEVRON (Continued) **S101301996**

Capacity:	1000
Active Date:	Not reported
Tank Use:	PETROLEUM
STG:	W
Content:	Not reported
Number Of Tanks:	Not reported

EMI:

Year:	2000
County Code:	37
Air Basin:	SD
Facility ID:	3148
Air District Name:	SD
SIC Code:	5541
Air District Name:	SAN DIEGO COUNTY APCD
Community Health Air Pollution Info System:	Not reported
Consolidated Emission Reporting Rule:	Not reported
Total Organic Hydrocarbon Gases Tons/Yr:	2
Reactive Organic Gases Tons/Yr:	2
Carbon Monoxide Emissions Tons/Yr:	0
NOX - Oxides of Nitrogen Tons/Yr:	0
SOX - Oxides of Sulphur Tons/Yr:	0
Particulate Matter Tons/Yr:	0
Part. Matter 10 Micrometers and Smllr Tons/Yr:	0

Year:	2001
County Code:	37
Air Basin:	SD
Facility ID:	3148
Air District Name:	SD
SIC Code:	5541
Air District Name:	SAN DIEGO COUNTY APCD
Community Health Air Pollution Info System:	Not reported
Consolidated Emission Reporting Rule:	Not reported
Total Organic Hydrocarbon Gases Tons/Yr:	2
Reactive Organic Gases Tons/Yr:	2
Carbon Monoxide Emissions Tons/Yr:	0
NOX - Oxides of Nitrogen Tons/Yr:	0
SOX - Oxides of Sulphur Tons/Yr:	0
Particulate Matter Tons/Yr:	0
Part. Matter 10 Micrometers and Smllr Tons/Yr:	0

Year:	2002
County Code:	37
Air Basin:	SD
Facility ID:	3148
Air District Name:	SD
SIC Code:	5541
Air District Name:	SAN DIEGO COUNTY APCD
Community Health Air Pollution Info System:	Not reported
Consolidated Emission Reporting Rule:	Not reported
Total Organic Hydrocarbon Gases Tons/Yr:	2
Reactive Organic Gases Tons/Yr:	2
Carbon Monoxide Emissions Tons/Yr:	0
NOX - Oxides of Nitrogen Tons/Yr:	0
SOX - Oxides of Sulphur Tons/Yr:	0
Particulate Matter Tons/Yr:	0

HAZARD CENTER CHEVRON (Continued) **S101301996**

Part. Matter 10 Micrometers and Smllr Tons/Yr:0

HIST CORTESE:
Region: CORTESE
Facility County Code: 37
Reg By: LTNKA
Reg Id: 9UT2612

G34 **HAZARD CENTER CHEVRON** **SAN DIEGO CO. SAM** **U003789446**
NNE **7698 FRIARS RD** **UST** **N/A**
1/4-1/2 **SAN DIEGO, CA 92108** **San Diego Co. HMMD**
0.442 mi.
2336 ft. **Site 3 of 3 in cluster G**

Relative:
Higher

Actual:
84 ft.

SAN DIEGO CO. SAM:
Case Number: H13338-001
Agency: DEH Site Assessment & Mitigation
Funding: **Non Billable**
Facility Type: Failed Integrity Test
Facility Status: Closed Case
Date: 10/7/1988
Date Began: 10/28/1987

Case Number: H13338-002
Agency: DEH Site Assessment & Mitigation
Funding: **Private - VAP**
Facility Type: Drinking Water Aquifer Impacted
Facility Status: Closed Case
Date: 2/11/1994
Date Began: 2/11/1994

Case Number: H13338-003
Agency: DEH Site Assessment & Mitigation
Funding: **LOP - State Fund**
Facility Type: Drinking Water Aquifer Impacted
Facility Status: Closed Case
Date: 11/8/2007
Date Began: 11/10/1993

UST:
Facility ID: H13338
Permitting Agency: SAN DIEGO COUNTY
Latitude: 32.7738388
Longitude: -117.1564568

Facility ID: 37-000-203652
Permitting Agency: San Diego County Department of Environmental Health
Latitude: 32.77272
Longitude: -117.15801

HMMD SAN DIEGO:
Permit Number: 113338
Business Type: 6HK29
EPA Id Number: CAL000195265
APN: 438-011-01-00
Last HMMD Inspection: 05/10/2004

HAZARD CENTER CHEVRON (Continued) **U003789446**

Facility Telephone:	619-296-2566
Permit Status:	CHNG
Permit Expiration:	05/31/2004
Date Last Updated:	11/02/2012
Facility Owner:	WILLIAM O. GILLEY ENT., INC.
Facility Address:	7698 FRIARS RD
Facility City:	SAN DIEGO
Facility State:	CA
Facility Zip:	92108
UST Owner:	CHEVRON USA INC
Handle Regulated Hazmat:	Y
Own Or Operate UST:	Y
Subject To APSA:	Not reported
Generate Haz Waste:	Y
Treat Haz Waste:	Not reported
Generate Medical Waste:	Not reported

UST:

UST Name:	UNDERGROUND TANK 113338 T001
Last Update:	2012-11-02 14:17:38
Permit Number:	113338
Tank Type:	SINGLE WALL
Additional Id:	1 DIESEL
Capacity Gallons:	10000
UST Contents:	DIESEL
Other Content Info:	DIESEL
Reg Status:	REMOVED
Remove Close Date:	1993-09-11 00:00:00
Year Installed:	1983-01-01 00:00:00
Pipe Type:	LINED TRENCH
Delivery System:	PRESSURE
Monitor Code:	05
UST Monitor Method:	SW TANK DW PIPE W/ POS SHUTOFF-ALARM ON LLD W/ SIRS:SIR ANALY MONTHLY, TANK TEST BIENNIALLY, PIPE TEST ANN 0.1 G/HR OR MO 0.2 G/HR

UST Name:	UNDERGROUND TANK 113338 T002
Last Update:	2012-11-02 14:17:38
Permit Number:	113338
Tank Type:	SINGLE WALL
Additional Id:	2 REGULAR LEADED
Capacity Gallons:	5000
UST Contents:	LEADED
Other Content Info:	LEADED
Reg Status:	REMOVED
Remove Close Date:	1993-09-11 00:00:00
Year Installed:	1975-01-01 00:00:00
Pipe Type:	LINED TRENCH
Delivery System:	PRESSURE
Monitor Code:	05
UST Monitor Method:	SW TANK DW PIPE W/ POS SHUTOFF-ALARM ON LLD W/ SIRS:SIR ANALY MONTHLY, TANK TEST BIENNIALLY, PIPE TEST ANN 0.1 G/HR OR MO 0.2 G/HR

UST Name:	UNDERGROUND TANK 113338 T003
Last Update:	2012-11-02 14:17:38
Permit Number:	113338
Tank Type:	SINGLE WALL
Additional Id:	3 UNLEADED
Capacity Gallons:	10000

HAZARD CENTER CHEVRON (Continued) **U003789446**

UST Contents:	REGULAR UNLEADED
Other Content Info:	REGULAR UNLEADED
Reg Status:	REMOVED
Remove Close Date:	1993-09-11 00:00:00
Year Installed:	1975-01-01 00:00:00
Pipe Type:	LINED TRENCH
Delivery System:	PRESSURE
Monitor Code:	05
UST Monitor Method:	SW TANK DW PIPE W/ POS SHUTOFF-ALARM ON LLD W/ SIRS:SIR ANALY MONTHLY, TANK TEST BIENNIALLY, PIPE TEST ANN 0.1 G/HR OR MO 0.2 G/HR
UST Name:	UNDERGROUND TANK 113338 T004
Last Update:	2012-11-02 14:17:38
Permit Number:	113338
Tank Type:	SINGLE WALL
Additional Id:	4 PREMIUM LEADED
Capacity Gallons:	10000
UST Contents:	PREMIUM UNLEADED
Other Content Info:	PREMIUM UNLEADED
Reg Status:	REMOVED
Remove Close Date:	1993-09-11 00:00:00
Year Installed:	1975-01-01 00:00:00
Pipe Type:	LINED TRENCH
Delivery System:	PRESSURE
Monitor Code:	05
UST Monitor Method:	SW TANK DW PIPE W/ POS SHUTOFF-ALARM ON LLD W/ SIRS:SIR ANALY MONTHLY, TANK TEST BIENNIALLY, PIPE TEST ANN 0.1 G/HR OR MO 0.2 G/HR
UST Name:	UNDERGROUND TANK 113338 T005
Last Update:	2012-11-02 14:17:38
Permit Number:	113338
Tank Type:	SINGLE WALL
Additional Id:	5
Capacity Gallons:	1000
UST Contents:	Not reported
Other Content Info:	WASTE OIL
Reg Status:	REMOVED
Remove Close Date:	1993-09-11 00:00:00
Year Installed:	1975-01-01 00:00:00
Pipe Type:	Not reported
Delivery System:	Not reported
Monitor Code:	07
UST Monitor Method:	SW TANK SW PRESSURE PIPE W/RESTRICTIVE LLD W/DAILY RECONCILIATION OR WEEKLY GAUGING: TANK AND PIPE TEST ANNUALLY
UST Name:	UNDERGROUND TANK 113338 T006
Last Update:	2012-11-02 14:17:38
Permit Number:	113338
Tank Type:	DOUBLE WALL
Additional Id:	006 UNLEADED/ RT2209
Capacity Gallons:	12000
UST Contents:	REGULAR UNLEADED
Other Content Info:	REGULAR UNLEADED
Reg Status:	ACTIVE
Remove Close Date:	Not reported
Year Installed:	1993-01-01 00:00:00
Pipe Type:	DOUBLE WALL

HAZARD CENTER CHEVRON (Continued) **U003789446**

Delivery System:	PRESSURE
Monitor Code:	20
UST Monitor Method:	DW TANK DW PRESSURE PIPE W/ SHUT OFF AND ALARM ON LINE LEAK DETECTOR: INTERSTITIAL.
UST Name:	UNDERGROUND TANK 113338 T007
Last Update:	2012-11-02 14:17:38
Permit Number:	113338
Tank Type:	DOUBLE WALL
Additional Id:	007 UNLEADED/ RT2209
Capacity Gallons:	12000
UST Contents:	MIDGRADE UNLEADED
Other Content Info:	MIDGRADE UNLEADED
Reg Status:	ACTIVE
Remove Close Date:	Not reported
Year Installed:	1993-01-01 00:00:00
Pipe Type:	DOUBLE WALL
Delivery System:	PRESSURE
Monitor Code:	20
UST Monitor Method:	DW TANK DW PRESSURE PIPE W/ SHUT OFF AND ALARM ON LINE LEAK DETECTOR: INTERSTITIAL.
UST Name:	UNDERGROUND TANK 113338 T008
Last Update:	2012-11-02 14:17:38
Permit Number:	113338
Tank Type:	DOUBLE WALL
Additional Id:	008 UNLEADED/ RT2209
Capacity Gallons:	12000
UST Contents:	PREMIUM UNLEADED
Other Content Info:	PREMIUM UNLEADED
Reg Status:	ACTIVE
Remove Close Date:	Not reported
Year Installed:	1993-01-01 00:00:00
Pipe Type:	DOUBLE WALL
Delivery System:	PRESSURE
Monitor Code:	20
UST Monitor Method:	DW TANK DW PRESSURE PIPE W/ SHUT OFF AND ALARM ON LINE LEAK DETECTOR: INTERSTITIAL.
UST Name:	UNDERGROUND TANK 113338 T009
Last Update:	2012-11-02 14:17:38
Permit Number:	113338
Tank Type:	DOUBLE WALL
Additional Id:	009
Capacity Gallons:	1000
UST Contents:	Not reported
Other Content Info:	WASTE OIL
Reg Status:	ACTIVE
Remove Close Date:	Not reported
Year Installed:	1993-01-01 00:00:00
Pipe Type:	Not reported
Delivery System:	Not reported
Monitor Code:	21
UST Monitor Method:	DW TANK DW SUCTION AND/ OR GRAVITY PIPING WITH INTERSTITIAL MONITORS: INTERSTITIAL.

H35 **TOWN & COUNTRY RESORT CONVENTION CENTER PARKING EXPANSION** **SLIC** **S103662271**
WSW **500 NORTH HOTEL CIRCLE** **ENF** **N/A**
1/4-1/2 **SAN DIEGO, CA 91977**
0.479 mi.
2527 ft. **Site 1 of 3 in cluster H**

Relative:
Lower

Actual:
28 ft.

SLIC REG 9:

Region:	9
Facilty Type:	Cleanup And Abatement Order
Status:	Open
Sort Code:	20-0014.02
Waste Discharger Id:	Not reported
Local Case Num:	Not reported
Responsible Party:	TOWN AND COUNTRY RESORT HOTEL
Category:	GENERAL
Class:	SLIC
Order Number:	98-222
File Number:	1
Date Entered:	10/1998
End Date:	Not reported
Archive Box #:	0
Archive Box Storage:	Not reported
Archive Box Storage Location:	Not reported
Remarks:	Not reported

ENF:

Region:	9
Facility Id:	625561
Agency Name:	Not reported
Place Type:	All Other
Place Subtype:	Dredge/Fill Site
Facility Type:	Not reported
Agency Type:	Not reported
# Of Agencies:	Not reported
Place Latitude:	Not reported
Place Longitude:	Not reported
SIC Code 1:	Not reported
SIC Desc 1:	Not reported
SIC Code 2:	Not reported
SIC Desc 2:	Not reported
SIC Code 3:	Not reported
SIC Desc 3:	Not reported
NAICS Code 1:	Not reported
NAICS Desc 1:	Not reported
NAICS Code 2:	Not reported
NAICS Desc 2:	Not reported
NAICS Code 3:	Not reported
NAICS Desc 3:	Not reported
# Of Places:	1
Source Of Facility:	Enf Action
Design Flow:	Not reported
Threat To Water Quality:	Not reported
Complexity:	Not reported
Pretreatment:	Not reported
Facility Waste Type:	Not reported
Facility Waste Type 2:	Not reported
Facility Waste Type 3:	Not reported
Facility Waste Type 4:	Not reported
Program:	Not reported

TOWN & COUNTRY RESORT CONVENTION CENTER PARKING EXPANSION (Continued) **S103662271**

Program Category1:	Not reported
Program Category2:	NPDESSW
# Of Programs:	Not reported
WDID:	Not reported
Reg Measure Id:	Not reported
Reg Measure Type:	Not reported
Region:	Not reported
Order #:	Not reported
Npdes# CA#:	Not reported
Major-Minor:	Not reported
Npdes Type:	Not reported
Reclamation:	Not reported
Dredge Fill Fee:	Not reported
301H:	Not reported
Application Fee Amt Received:	Not reported
Status:	Not reported
Status Date:	Not reported
Effective Date:	Not reported
Expiration/Review Date:	Not reported
Termination Date:	Not reported
WDR Review - Amend:	Not reported
WDR Review - Revise/Renew:	Not reported
WDR Review - Rescind:	Not reported
WDR Review - No Action Required:	Not reported
WDR Review - Pending:	Not reported
WDR Review - Planned:	Not reported
Status Enrollee:	Not reported
Individual/General:	Not reported
Fee Code:	Not reported
Direction/Voice:	Not reported
Enforcement Id(EID):	318696
Region:	9
Order / Resolution Number:	R9-2006-0151
Enforcement Action Type:	Notice of Violation
Effective Date:	11/14/2006
Adoption/Issuance Date:	11/14/2006
Achieve Date:	Not reported
Termination Date:	11/14/2006
ACL Issuance Date:	Not reported
EPL Issuance Date:	Not reported
Status:	Historical
Title:	Notice of Violation R9-2006-0151 Town & Country Hotel CAO violation
Description:	Notice of Violation R9-2006-0151 Town & Country Hotel violation of CAO R9-2005-0279 Directive No. 1, failure to cleanup all waste.
Program:	CONSTW
Latest Milestone Completion Date:	Not reported
# Of Programs1:	1
Total Assessment Amount:	0
Initial Assessed Amount:	0
Liability $ Amount:	0
Project $ Amount:	0
Liability $ Paid:	0
Project $ Completed:	0
Total $ Paid/Completed Amount:	0
Region:	9

TOWN & COUNTRY RESORT CONVENTION CENTER PARKING EXPANSION (Continued) **S103662271**

Facility Id:	625561
Agency Name:	Not reported
Place Type:	All Other
Place Subtype:	Dredge/Fill Site
Facility Type:	Not reported
Agency Type:	Not reported
# Of Agencies:	Not reported
Place Latitude:	Not reported
Place Longitude:	Not reported
SIC Code 1:	Not reported
SIC Desc 1:	Not reported
SIC Code 2:	Not reported
SIC Desc 2:	Not reported
SIC Code 3:	Not reported
SIC Desc 3:	Not reported
NAICS Code 1:	Not reported
NAICS Desc 1:	Not reported
NAICS Code 2:	Not reported
NAICS Desc 2:	Not reported
NAICS Code 3:	Not reported
NAICS Desc 3:	Not reported
# Of Places:	1
Source Of Facility:	Enf Action
Design Flow:	Not reported
Threat To Water Quality:	Not reported
Complexity:	Not reported
Pretreatment:	Not reported
Facility Waste Type:	Not reported
Facility Waste Type 2:	Not reported
Facility Waste Type 3:	Not reported
Facility Waste Type 4:	Not reported
Program:	Not reported
Program Category1:	Not reported
Program Category2:	NPDESSW
# Of Programs:	Not reported
WDID:	Not reported
Reg Measure Id:	Not reported
Reg Measure Type:	Not reported
Region:	Not reported
Order #:	Not reported
Npdes# CA#:	Not reported
Major-Minor:	Not reported
Npdes Type:	Not reported
Reclamation:	Not reported
Dredge Fill Fee:	Not reported
301H:	Not reported
Application Fee Amt Received:	Not reported
Status:	Not reported
Status Date:	Not reported
Effective Date:	Not reported
Expiration/Review Date:	Not reported
Termination Date:	Not reported
WDR Review - Amend:	Not reported
WDR Review - Revise/Renew:	Not reported
WDR Review - Rescind:	Not reported
WDR Review - No Action Required:	Not reported
WDR Review - Pending:	Not reported

TOWN & COUNTRY RESORT CONVENTION CENTER PARKING EXPANSION (Continued) **S103662271**

WDR Review - Planned:	Not reported
Status Enrollee:	Not reported
Individual/General:	Not reported
Fee Code:	Not reported
Direction/Voice:	Not reported
Enforcement Id(EID):	318689
Region:	9
Order / Resolution Number:	R9-2006-0066
Enforcement Action Type:	Notice of Violation
Effective Date:	05/02/2006
Adoption/Issuance Date:	05/02/2006
Achieve Date:	Not reported
Termination Date:	05/02/2006
ACL Issuance Date:	Not reported
EPL Issuance Date:	Not reported
Status:	Historical
Title:	Notice of Violation R9-2006-0066 Town and Country Hotel CAO violations
Description:	Notice of Violation R9-2006-0066 violation of CAO R9-2005-0279 Directive Nos. 1 and 4 by Town & Country Hotel, LLC, Atlas Hotels, Inc., C. Terry Brown, Robert Tyner, and American Asphalt & Concrete, Inc.
Program:	CONSTW
Latest Milestone Completion Date:	Not reported
# Of Programs1:	1
Total Assessment Amount:	0
Initial Assessed Amount:	0
Liability $ Amount:	0
Project $ Amount:	0
Liability $ Paid:	0
Project $ Completed:	0
Total $ Paid/Completed Amount:	0

Region:	9
Facility Id:	625561
Agency Name:	Not reported
Place Type:	All Other
Place Subtype:	Dredge/Fill Site
Facility Type:	Not reported
Agency Type:	Not reported
# Of Agencies:	Not reported
Place Latitude:	Not reported
Place Longitude:	Not reported
SIC Code 1:	Not reported
SIC Desc 1:	Not reported
SIC Code 2:	Not reported
SIC Desc 2:	Not reported
SIC Code 3:	Not reported
SIC Desc 3:	Not reported
NAICS Code 1:	Not reported
NAICS Desc 1:	Not reported
NAICS Code 2:	Not reported
NAICS Desc 2:	Not reported
NAICS Code 3:	Not reported
NAICS Desc 3:	Not reported
# Of Places:	1
Source Of Facility:	Enf Action
Design Flow:	Not reported

TOWN & COUNTRY RESORT CONVENTION CENTER PARKING EXPANSION (Continued) **S103662271**

Threat To Water Quality:	Not reported
Complexity:	Not reported
Pretreatment:	Not reported
Facility Waste Type:	Not reported
Facility Waste Type 2:	Not reported
Facility Waste Type 3:	Not reported
Facility Waste Type 4:	Not reported
Program:	Not reported
Program Category1:	Not reported
Program Category2:	NPDESSW
# Of Programs:	Not reported
WDID:	Not reported
Reg Measure Id:	Not reported
Reg Measure Type:	Not reported
Region:	Not reported
Order #:	Not reported
Npdes# CA#:	Not reported
Major-Minor:	Not reported
Npdes Type:	Not reported
Reclamation:	Not reported
Dredge Fill Fee:	Not reported
301H:	Not reported
Application Fee Amt Received:	Not reported
Status:	Not reported
Status Date:	Not reported
Effective Date:	Not reported
Expiration/Review Date:	Not reported
Termination Date:	Not reported
WDR Review - Amend:	Not reported
WDR Review - Revise/Renew:	Not reported
WDR Review - Rescind:	Not reported
WDR Review - No Action Required:	Not reported
WDR Review - Pending:	Not reported
WDR Review - Planned:	Not reported
Status Enrollee:	Not reported
Individual/General:	Not reported
Fee Code:	Not reported
Direction/Voice:	Not reported
Enforcement Id(EID):	318659
Region:	9
Order / Resolution Number:	R9-2005-0279
Enforcement Action Type:	Clean-up and Abatement Order
Effective Date:	12/15/2005
Adoption/Issuance Date:	12/15/2005
Achieve Date:	Not reported
Termination Date:	Not reported
ACL Issuance Date:	Not reported
EPL Issuance Date:	Not reported
Status:	Active
Title:	Cleanup and Abatement Order to Town and Country Hotel, LLC for parking lot expan
Description:	Cleanup and Abatement Order No. R9-2005-0279 to Town and Country Hotel, LLC for parking lot expansion project.
Program:	CONSTW
Latest Milestone Completion Date:	Not reported
# Of Programs1:	1
Total Assessment Amount:	0

TOWN & COUNTRY RESORT CONVENTION CENTER PARKING EXPANSION (Continued) **S103662271**

Initial Assessed Amount:	0
Liability $ Amount:	0
Project $ Amount:	0
Liability $ Paid:	0
Project $ Completed:	0
Total $ Paid/Completed Amount:	0

H36 **TOWN & COUNTRY RESORT CONVENTION CENTER PARKING EXPANSION** **SWEEPS UST** **S106933070**
WSW **500 NORTH HOTEL CIRCLE** **Cortese** **N/A**
1/4-1/2 **SAN DIEGO, CA 91977**
0.479 mi.
2527 ft. **Site 2 of 3 in cluster H**

Relative:
Lower

Actual:
28 ft.

SWEEPS UST:

Status:	Active
Comp Number:	28998
Number:	9
Board Of Equalization:	Not reported
Referral Date:	Not reported
Action Date:	06-26-92
Created Date:	02-29-88
Owner Tank Id:	Not reported
SWRCB Tank Id:	37-000-028998-000001
Tank Status:	A
Capacity:	10000
Active Date:	Not reported
Tank Use:	M.V. FUEL
STG:	P
Content:	REG UNLEADED
Number Of Tanks:	1

CORTESE:

Region:	CORTESE
Envirostor Id:	Not reported
Site/Facility Type:	Not reported
Cleanup Status:	Not reported
Status Date:	Not reported
Site Code:	Not reported
Latitude:	Not reported
Longitude:	Not reported
Owner:	Not reported
Enf Type:	Not reported
Swat R:	Not reported
Flag:	CORTESE
Order No:	Not reported
Waste Discharge System No:	Not reported
Effective Date:	Not reported
Region 2:	Not reported
WID Id:	Not reported
Solid Waste Id No:	Not reported
Waste Management Uit Name:	Not reported

H37
WSW
1/4-1/2
0.479 mi.
2527 ft.

TOWN & COUNTRY RESORT HOT
500 HOTEL
SAN DEIGO, CA

Site 3 of 3 in cluster H

HIST CORTESE **S104751873**
N/A

Relative:
Lower

Actual:
28 ft.

HIST CORTESE:

Region:	CORTESE
Facility County Code:	37
Reg By:	WBC&D
Reg Id:	9 000308N98

38
NNE
1/2-1
0.596 mi.
3145 ft.

MOBIL OIL STATION #18-G6F
5494 MISSION CENTER
SAN DIEGO, CA 92108

LUST **S100178890**
San Diego Co. HMMD **N/A**
HIST CORTESE
Notify 65

Relative:
Higher

Actual:
43 ft.

LUST:

Region:	STATE
Global Id:	T0607300054
Latitude:	32.773978655005
Longitude:	-117.154410481453
Case Type:	LUST Cleanup Site
Status:	Completed - Case Closed
Status Date:	07/19/2011
Lead Agency:	SAN DIEGO COUNTY LOP
Case Worker:	KK
Local Agency:	SAN DIEGO COUNTY LOP
RB Case Number:	9UT1039
LOC Case Number:	H13029-001
File Location:	Local Agency
Potential Media Affect:	Aquifer used for drinking water supply
Potential Contaminants of Concern:	Gasoline, Waste Oil / Motor / Hydraulic / Lubricating
Site History:	On September 8, 1988, the Department of Environmental Health (DEH) directed soil sampling associated with the replacement of four gasoline and used oil underground storage tanks (USTs). The DEH inspector observed indications that a release of hydrocarbons had occurred. Approximately 720 cubic yards of hydrocarbon-impacted soil were excavated from the used oil UST excavation. DEH subsequently opened unauthorized release case H13029-001 and requested that hydrocarbon impacts be assessed. As a result, several monitoring wells and borings were installed at the site to assess sorbed- and dissolved-phase hydrocarbons. Hydrocarbon-impacted soil was primarily observed in the central and western portions of the site with concentrations of total petroleum hydrocarbons as gasoline and benzene detected as high as 5,500 and 20 milligrams per kilogram, respectively. Dissolved-phase and liquid-phase hydrocarbons (LPH) have historically been observed in the central and western to southwestern portions of the site. LPH, while observed historically, never reached a measurable thickness and has not been observed at the site since 1999, approximately 12 years ago. Concentrations of dissolved-phase benzene and MTBE were detected up to a maximum of 4,700 and 1,040 micrograms per liter, respectively. Numerous groundwater sampling activities indicated that dissolved-phase hydrocarbon impacts were generally confined to the site boundaries. A natural attenuation evaluation was conducted at the site. Based on trend analysis conducted with site specific data, the consultant determined that natural attenuation is an effective mitigation strategy and estimates that MTBE will reach the secondary maximum

MOBIL OIL STATION #18-G6F (Continued) **S100178890**

contaminant level (MCL) of 5 micrograms per liter within approximately 11 years or by the year 2022. Benzene is estimated to reach the primary MCL of 1 microgram per liter within approximately 41 years or by the year 2052. A soil vapor probe was installed immediately beneath the station building slab to evaluate the potential vapor risk to onsite building occupants. Direct measurement of soil gas indicated that constituents of concern were not present beneath the structure at levels above the laboratory reporting limit. The subsequent vapor risk evaluation conducted with a contaminant value of half the laboratory reporting limit indicated an acceptable level of risk of less than one in a million for the existing commercial site use. The City of San Diego is the local water purveyor and has indicated that they are evaluating potential groundwater use within the Mission Valley Aquifer. However, at this time, the details of any future groundwater development in the vicinity of this site are not clear. As a result, DEH is closing the unauthorized release case for this site. The City of San Diego has reviewed documents associated with this case and is aware of the existing site conditions. Should additional information be provided to DEH which indicates there is a reasonable potential for health impacts to exist or emerge in the near future, as judged by DEH or the Regional Water Quality Control Board, this case will be reopened and appropriate actions will be required of the responsible party to mitigate such risks. A receptor pathway evaluation conducted by the consultant did not identify any complete pathways which could potentially impact human health or the environment based on existing information. The consultant prepared a corrective action plan for the site and notified the public, including surrounding property owners and other interested parties, of the recommendation to implement natural attenuation and close the associated DEH case. Based on the provided data, DEH agrees with the consultants recommendation for no further action at this time.

Click here to access the California GeoTracker records for this facility:

Contact:

Global Id:	T0607300054
Contact Type:	Local Agency Caseworker
Contact Name:	KEITH KEZER
Organization Name:	SAN DIEGO COUNTY LOP
Address:	P.O. Box 129261
City:	San Diego
Email:	keith.kezer@sdcounty.ca.gov
Phone Number:	Not reported

Status History:

Global Id:	T0607300054
Status:	Completed - Case Closed
Status Date:	07/19/2011
Global Id:	T0607300054
Status:	Open - Case Begin Date
Status Date:	09/09/1988
Global Id:	T0607300054
Status:	Open - Remediation
Status Date:	03/27/1989

MOBIL OIL STATION #18-G6F (Continued) **S100178890**

Global Id: T0607300054
Status: Open - Verification Monitoring
Status Date: 03/27/1989

Regulatory Activities:
Global Id: T0607300054
Action Type: Other
Date: 09/09/1988
Action: Leak Discovery

Global Id: T0607300054
Action Type: ENFORCEMENT
Date: 12/21/2010
Action: Technical Correspondence / Assistance / Other

Global Id: T0607300054
Action Type: ENFORCEMENT
Date: 03/09/2010
Action: Technical Correspondence / Assistance / Other

Global Id: T0607300054
Action Type: ENFORCEMENT
Date: 03/10/2010
Action: Notification - Public Participation Document

Global Id: T0607300054
Action Type: Other
Date: 09/09/1988
Action: Leak Began

Global Id: T0607300054
Action Type: ENFORCEMENT
Date: 10/19/2009
Action: Technical Correspondence / Assistance / Other

Global Id: T0607300054
Action Type: ENFORCEMENT
Date: 09/22/2009
Action: Referral to Regional Board

Global Id: T0607300054
Action Type: Other
Date: 09/09/1988
Action: Leak Reported

Global Id: T0607300054
Action Type: RESPONSE
Date: 04/30/2011
Action: Other Report / Document

Global Id: T0607300054
Action Type: RESPONSE
Date: 12/01/2009
Action: Other Report / Document

Global Id: T0607300054
Action Type: ENFORCEMENT

MOBIL OIL STATION #18-G6F (Continued) **S100178890**

Date: 07/19/2011
Action: Closure/No Further Action Letter

Global Id: T0607300054
Action Type: RESPONSE
Date: 09/27/2010
Action: Other Report / Document

Global Id: T0607300054
Action Type: ENFORCEMENT
Date: 06/15/2011
Action: Technical Correspondence / Assistance / Other

Global Id: T0607300054
Action Type: RESPONSE
Date: 01/30/2010
Action: Other Report / Document

Global Id: T0607300054
Action Type: RESPONSE
Date: 01/30/2010
Action: Other Report / Document

Global Id: T0607300054
Action Type: RESPONSE
Date: 04/30/2010
Action: Other Report / Document

Global Id: T0607300054
Action Type: RESPONSE
Date: 05/03/2010
Action: CAP/RAP - Other Report

Global Id: T0607300054
Action Type: ENFORCEMENT
Date: 06/11/2009
Action: Technical Correspondence / Assistance / Other

Global Id: T0607300054
Action Type: ENFORCEMENT
Date: 06/11/2009
Action: Technical Correspondence / Assistance / Other

Global Id: T0607300054
Action Type: Other
Date: 09/09/1988
Action: Leak Stopped

Global Id: T0607300054
Action Type: ENFORCEMENT
Date: 07/09/2009
Action: Letter - Notice

Global Id: T0607300054
Action Type: RESPONSE
Date: 07/30/2010
Action: Other Report / Document

MOBIL OIL STATION #18-G6F (Continued) **S100178890**

Global Id: T0607300054
Action Type: RESPONSE
Date: 09/16/2009
Action: CAP/RAP - Other Report

Global Id: T0607300054
Action Type: RESPONSE
Date: 01/20/2011
Action: Other Report / Document

Global Id: T0607300054
Action Type: ENFORCEMENT
Date: 09/09/1988
Action: Notice of Responsibility

Global Id: T0607300054
Action Type: RESPONSE
Date: 10/01/2009
Action: Correspondence

Global Id: T0607300054
Action Type: REMEDIATION
Date: 02/10/1989
Action: Excavation

Global Id: T0607300054
Action Type: REMEDIATION
Date: 12/12/2010
Action: Monitored Natural Attenuation

HMMD SAN DIEGO:
Permit Number: 216839
Business Type: 6HK29
EPA Id Number: CAL000315449
APN: 438-011-14-00
Last HMMD Inspection: Not reported
Facility Telephone: 619-297-1534
Permit Status: TEMP
Permit Expiration: 08/31/2013
Date Last Updated: 11/02/2012
Facility Owner: A K B PETROLEUM, INC
Facility Address: Not reported
Facility City: Not reported
Facility State: Not reported
Facility Zip: Not reported
UST Owner: Not reported
Handle Regulated Hazmat: Y
Own Or Operate UST: Y
Subject To APSA: Not reported
Generate Haz Waste: Y
Treat Haz Waste: Not reported
Generate Medical Waste: Not reported

IAP:
Permit Number: 216839
Update Date: 11/02/2012

MOBIL OIL STATION #18-G6F (Continued) **S100178890**

Case Number:	Not reported
Name:	ANTIFREEZE
Other Information:	Not reported
Material Waste:	Material
Hazardous Categories 1:	FIRE
Hazardous Categories 2:	ACUTE
Permit Number:	216839
Update Date:	11/02/2012
Case Number:	8002-05-9
Name:	OIL, LUBRICATING: MOTOR OIL
Other Information:	Not reported
Material Waste:	Material
Hazardous Categories 1:	FIRE
Hazardous Categories 2:	ACUTE
Permit Number:	216839
Update Date:	11/02/2012
Case Number:	8006619
Name:	PREMIUM UNLEADED
Other Information:	UNDERGROUND TANK 113029 T007
Material Waste:	Material
Hazardous Categories 1:	FIRE
Hazardous Categories 2:	Not reported
Permit Number:	216839
Update Date:	11/02/2012
Case Number:	8006619
Name:	REGULAR UNLEADED
Other Information:	UNDERGROUND TANK 113029 T005
Material Waste:	Material
Hazardous Categories 1:	FIRE
Hazardous Categories 2:	Not reported
Permit Number:	216839
Update Date:	11/02/2012
Case Number:	8006619
Name:	REGULAR UNLEADED
Other Information:	UNDERGROUND TANK 113029 T006
Material Waste:	Material
Hazardous Categories 1:	FIRE
Hazardous Categories 2:	Not reported
Permit Number:	216839
Update Date:	11/02/2012
Case Number:	Not reported
Name:	WASTE 133 AQUEOUS SOL'N W/ 10% ORG RESID
Other Information:	FUEL SUMP WATER W/GAS
Material Waste:	Waste
Hazardous Categories 1:	Not reported
Hazardous Categories 2:	Not reported
Permit Number:	216839
Update Date:	11/02/2012
Case Number:	Not reported
Name:	WASTE 221 WASTE OIL & MIXED OIL
Other Information:	UNDERGROUND TANK 113029 T008

MOBIL OIL STATION #18-G6F (Continued) **S100178890**

Material Waste: Waste
Hazardous Categories 1: Not reported
Hazardous Categories 2: Not reported

Permit Number: 216839
Update Date: 11/02/2012
Case Number: Not reported
Name: WASTE 342 ORGANIC LIQUIDS W/METALS
Other Information: ANTIFREEZE/COOLANT - RECYCLED
Material Waste: Waste
Hazardous Categories 1: Not reported
Hazardous Categories 2: Not reported

Permit Number: 216839
Update Date: 11/02/2012
Case Number: Not reported
Name: WASTE 352 ORGANIC SOLIDS (OTHER)
Other Information: USED ABSORBENT
Material Waste: Waste
Hazardous Categories 1: Not reported
Hazardous Categories 2: Not reported

Permit Number: 216839
Update Date: 11/02/2012
Case Number: Not reported
Name: WASTE 888 USED OIL FILTERS
Other Information: VORTEX IS HAULER
Material Waste: Waste
Hazardous Categories 1: Not reported
Hazardous Categories 2: Not reported

UST:

UST Name: UNDERGROUND TANK 113029 T001
Last Update: 2012-11-02 14:17:38
Permit Number: 216839
Tank Type: SINGLE WALL
Additional Id: 3
Capacity Gallons: 10000
UST Contents: REGULAR UNLEADED
Other Content Info: REGULAR UNLEADED
Reg Status: REMOVED
Remove Close Date: 1988-08-09 00:00:00
Year Installed: 1971-01-01 00:00:00
Pipe Type: Not reported
Delivery System: Not reported
Monitor Code: 05
UST Monitor Method: SW TANK DW PIPE W/ POS SHUTOFF-ALARM ON LLD W/ SIRS:SIR ANALY MONTHLY, TANK TEST BIENNIALLY, PIPE TEST ANN 0.1 G/HR OR MO 0.2 G/HR

UST Name: UNDERGROUND TANK 113029 T002
Last Update: 2012-11-02 14:17:38
Permit Number: 216839
Tank Type: SINGLE WALL
Additional Id: 2
Capacity Gallons: 8000
UST Contents: LEADED
Other Content Info: LEADED

MOBIL OIL STATION #18-G6F (Continued) **S100178890**

Reg Status:	REMOVED
Remove Close Date:	1988-08-09 00:00:00
Year Installed:	1971-01-01 00:00:00
Pipe Type:	Not reported
Delivery System:	Not reported
Monitor Code:	05
UST Monitor Method:	SW TANK DW PIPE W/ POS SHUTOFF-ALARM ON LLD W/ SIRS:SIR ANALY MONTHLY, TANK TEST BIENNIALLY, PIPE TEST ANN 0.1 G/HR OR MO 0.2 G/HR
UST Name:	UNDERGROUND TANK 113029 T003
Last Update:	2012-11-02 14:17:38
Permit Number:	216839
Tank Type:	SINGLE WALL
Additional Id:	1
Capacity Gallons:	6000
UST Contents:	PREMIUM UNLEADED
Other Content Info:	PREMIUM UNLEADED
Reg Status:	REMOVED
Remove Close Date:	1988-08-09 00:00:00
Year Installed:	1971-01-01 00:00:00
Pipe Type:	Not reported
Delivery System:	Not reported
Monitor Code:	05
UST Monitor Method:	SW TANK DW PIPE W/ POS SHUTOFF-ALARM ON LLD W/ SIRS:SIR ANALY MONTHLY, TANK TEST BIENNIALLY, PIPE TEST ANN 0.1 G/HR OR MO 0.2 G/HR
UST Name:	UNDERGROUND TANK 113029 T004
Last Update:	2012-11-02 14:17:38
Permit Number:	216839
Tank Type:	SINGLE WALL
Additional Id:	4
Capacity Gallons:	280
UST Contents:	Not reported
Other Content Info:	WASTE OIL
Reg Status:	REMOVED
Remove Close Date:	1988-08-09 00:00:00
Year Installed:	1971-01-01 00:00:00
Pipe Type:	Not reported
Delivery System:	Not reported
Monitor Code:	07
UST Monitor Method:	SW TANK SW PRESSURE PIPE W/RESTRICTIVE LLD W/DAILY RECONCILIATION OR WEEKLY GAUGING: TANK AND PIPE TEST ANNUALLY
UST Name:	UNDERGROUND TANK 113029 T005
Last Update:	2012-11-02 14:17:38
Permit Number:	216839
Tank Type:	DOUBLE WALL
Additional Id:	RT1438 UNLEADED, RT4206
Capacity Gallons:	12000
UST Contents:	REGULAR UNLEADED
Other Content Info:	REGULAR UNLEADED
Reg Status:	ACTIVE
Remove Close Date:	Not reported
Year Installed:	1988-01-01 00:00:00
Pipe Type:	DOUBLE WALL
Delivery System:	PRESSURE
Monitor Code:	31D

MOBIL OIL STATION #18-G6F (Continued) **S100178890**

UST Monitor Method:	DW TANK, DW PRESSURIZED PIPE W/ DRY TANK ANNULAR; POSITIVE SHUT-OFF & FAILSAFE, 0.1 LLD; UDC W/ POSITIVE SHUT-OFF
UST Name:	UNDERGROUND TANK 113029 T006
Last Update:	2012-11-02 14:17:38
Permit Number:	216839
Tank Type:	DOUBLE WALL
Additional Id:	RT1438, RT4206
Capacity Gallons:	10000
UST Contents:	REGULAR UNLEADED
Other Content Info:	REGULAR UNLEADED
Reg Status:	ACTIVE
Remove Close Date:	Not reported
Year Installed:	1988-01-01 00:00:00
Pipe Type:	DOUBLE WALL
Delivery System:	PRESSURE
Monitor Code:	31D
UST Monitor Method:	DW TANK, DW PRESSURIZED PIPE W/ DRY TANK ANNULAR; POSITIVE SHUT-OFF & FAILSAFE, 0.1 LLD; UDC W/ POSITIVE SHUT-OFF
UST Name:	UNDERGROUND TANK 113029 T007
Last Update:	2012-11-02 14:17:38
Permit Number:	216839
Tank Type:	DOUBLE WALL
Additional Id:	RT1438 PREMIUM UNLEADED, RT3588, RT4206
Capacity Gallons:	10000
UST Contents:	PREMIUM UNLEADED
Other Content Info:	PREMIUM UNLEADED
Reg Status:	ACTIVE
Remove Close Date:	Not reported
Year Installed:	1988-01-01 00:00:00
Pipe Type:	DOUBLE WALL
Delivery System:	PRESSURE
Monitor Code:	31D
UST Monitor Method:	DW TANK, DW PRESSURIZED PIPE W/ DRY TANK ANNULAR; POSITIVE SHUT-OFF & FAILSAFE, 0.1 LLD; UDC W/ POSITIVE SHUT-OFF
UST Name:	UNDERGROUND TANK 113029 T008
Last Update:	2012-11-02 14:17:38
Permit Number:	216839
Tank Type:	DOUBLE WALL
Additional Id:	RT1057 WASTE OILRT3842
Capacity Gallons:	550
UST Contents:	OTHER
Other Content Info:	WASTE OIL
Reg Status:	ACTIVE
Remove Close Date:	Not reported
Year Installed:	1988-01-01 00:00:00
Pipe Type:	DOUBLE WALL
Delivery System:	GRAVITY
Monitor Code:	21
UST Monitor Method:	DW TANK DW SUCTION AND/ OR GRAVITY PIPING WITH INTERSTITIAL MONITORS: INTERSTITIAL
Permit Number:	216839
Business Type:	6HK29

MOBIL OIL STATION #18-G6F (Continued) **S100178890**

EPA Id Number:	CAL000315449
APN:	438-011-14-00
Last HMMD Inspection:	Not reported
Facility Telephone:	619-297-1534
Permit Status:	TEMP
Permit Expiration:	08/31/2013
Date Last Updated:	11/02/2012
Facility Owner:	A K B PETROLEUM, INC
Facility Address:	Not reported
Facility City:	Not reported
Facility State:	Not reported
Facility Zip:	Not reported
UST Owner:	Not reported
Handle Regulated Hazmat:	Y
Own Or Operate UST:	Y
Subject To APSA:	Not reported
Generate Haz Waste:	Y
Treat Haz Waste:	Not reported
Generate Medical Waste:	Not reported

IAP:

Permit Number:	216839
Update Date:	11/02/2012
Case Number:	Not reported
Name:	ANTIFREEZE
Other Information:	Not reported
Material Waste:	Material
Hazardous Categories 1:	FIRE
Hazardous Categories 2:	ACUTE

Permit Number:	216839
Update Date:	11/02/2012
Case Number:	8002-05-9
Name:	OIL, LUBRICATING: MOTOR OIL
Other Information:	Not reported
Material Waste:	Material
Hazardous Categories 1:	FIRE
Hazardous Categories 2:	ACUTE

Permit Number:	216839
Update Date:	11/02/2012
Case Number:	8006619
Name:	PREMIUM UNLEADED
Other Information:	UNDERGROUND TANK 113029 T007
Material Waste:	Material
Hazardous Categories 1:	FIRE
Hazardous Categories 2:	Not reported

Permit Number:	216839
Update Date:	11/02/2012
Case Number:	8006619
Name:	REGULAR UNLEADED
Other Information:	UNDERGROUND TANK 113029 T005
Material Waste:	Material
Hazardous Categories 1:	FIRE
Hazardous Categories 2:	Not reported

Permit Number:	216839

MOBIL OIL STATION #18-G6F (Continued) **S100178890**

Update Date:	11/02/2012
Case Number:	8006619
Name:	REGULAR UNLEADED
Other Information:	UNDERGROUND TANK 113029 T006
Material Waste:	Material
Hazardous Categories 1:	FIRE
Hazardous Categories 2:	Not reported

Permit Number:	216839
Update Date:	11/02/2012
Case Number:	Not reported
Name:	WASTE 133 AQUEOUS SOL'N W/ 10% ORG RESID
Other Information:	FUEL SUMP WATER W/GAS
Material Waste:	Waste
Hazardous Categories 1:	Not reported
Hazardous Categories 2:	Not reported

Permit Number:	216839
Update Date:	11/02/2012
Case Number:	Not reported
Name:	WASTE 221 WASTE OIL & MIXED OIL
Other Information:	UNDERGROUND TANK 113029 T008
Material Waste:	Waste
Hazardous Categories 1:	Not reported
Hazardous Categories 2:	Not reported

Permit Number:	216839
Update Date:	11/02/2012
Case Number:	Not reported
Name:	WASTE 342 ORGANIC LIQUIDS W/METALS
Other Information:	ANTIFREEZE/COOLANT - RECYCLED
Material Waste:	Waste
Hazardous Categories 1:	Not reported
Hazardous Categories 2:	Not reported

Permit Number:	216839
Update Date:	11/02/2012
Case Number:	Not reported
Name:	WASTE 352 ORGANIC SOLIDS (OTHER)
Other Information:	USED ABSORBENT
Material Waste:	Waste
Hazardous Categories 1:	Not reported
Hazardous Categories 2:	Not reported

Permit Number:	216839
Update Date:	11/02/2012
Case Number:	Not reported
Name:	WASTE 888 USED OIL FILTERS
Other Information:	VORTEX IS HAULER
Material Waste:	Waste
Hazardous Categories 1:	Not reported
Hazardous Categories 2:	Not reported

UST:

UST Name:	UNDERGROUND TANK 113029 T001
Last Update:	2012-11-02 14:17:38
Permit Number:	216839

MOBIL OIL STATION #18-G6F (Continued) **S100178890**

Tank Type:	SINGLE WALL
Additional Id:	3
Capacity Gallons:	10000
UST Contents:	REGULAR UNLEADED
Other Content Info:	REGULAR UNLEADED
Reg Status:	REMOVED
Remove Close Date:	1988-08-09 00:00:00
Year Installed:	1971-01-01 00:00:00
Pipe Type:	Not reported
Delivery System:	Not reported
Monitor Code:	05
UST Monitor Method:	SW TANK DW PIPE W/ POS SHUTOFF-ALARM ON LLD W/ SIRS:SIR ANALY MONTHLY, TANK TEST BIENNIALLY, PIPE TEST ANN 0.1 G/HR OR MO 0.2 G/HR
UST Name:	UNDERGROUND TANK 113029 T002
Last Update:	2012-11-02 14:17:38
Permit Number:	216839
Tank Type:	SINGLE WALL
Additional Id:	2
Capacity Gallons:	8000
UST Contents:	LEADED
Other Content Info:	LEADED
Reg Status:	REMOVED
Remove Close Date:	1988-08-09 00:00:00
Year Installed:	1971-01-01 00:00:00
Pipe Type:	Not reported
Delivery System:	Not reported
Monitor Code:	05
UST Monitor Method:	SW TANK DW PIPE W/ POS SHUTOFF-ALARM ON LLD W/ SIRS:SIR ANALY MONTHLY, TANK TEST BIENNIALLY, PIPE TEST ANN 0.1 G/HR OR MO 0.2 G/HR
UST Name:	UNDERGROUND TANK 113029 T003
Last Update:	2012-11-02 14:17:38
Permit Number:	216839
Tank Type:	SINGLE WALL
Additional Id:	1
Capacity Gallons:	6000
UST Contents:	PREMIUM UNLEADED
Other Content Info:	PREMIUM UNLEADED
Reg Status:	REMOVED
Remove Close Date:	1988-08-09 00:00:00
Year Installed:	1971-01-01 00:00:00
Pipe Type:	Not reported
Delivery System:	Not reported
Monitor Code:	05
UST Monitor Method:	SW TANK DW PIPE W/ POS SHUTOFF-ALARM ON LLD W/ SIRS:SIR ANALY MONTHLY, TANK TEST BIENNIALLY, PIPE TEST ANN 0.1 G/HR OR MO 0.2 G/HR
UST Name:	UNDERGROUND TANK 113029 T004
Last Update:	2012-11-02 14:17:38
Permit Number:	216839
Tank Type:	SINGLE WALL
Additional Id:	4
Capacity Gallons:	280
UST Contents:	Not reported
Other Content Info:	WASTE OIL
Reg Status:	REMOVED

MOBIL OIL STATION #18-G6F (Continued) **S100178890**

Remove Close Date:	1988-08-09 00:00:00
Year Installed:	1971-01-01 00:00:00
Pipe Type:	Not reported
Delivery System:	Not reported
Monitor Code:	07
UST Monitor Method:	SW TANK SW PRESSURE PIPE W/RESTRICTIVE LLD W/DAILY RECONCILIATION OR WEEKLY GAUGING: TANK AND PIPE TEST ANNUALLY
UST Name:	UNDERGROUND TANK 113029 T005
Last Update:	2012-11-02 14:17:38
Permit Number:	216839
Tank Type:	DOUBLE WALL
Additional Id:	RT1438 UNLEADED, RT4206
Capacity Gallons:	12000
UST Contents:	REGULAR UNLEADED
Other Content Info:	REGULAR UNLEADED
Reg Status:	ACTIVE
Remove Close Date:	Not reported
Year Installed:	1988-01-01 00:00:00
Pipe Type:	DOUBLE WALL
Delivery System:	PRESSURE
Monitor Code:	31D
UST Monitor Method:	DW TANK, DW PRESSURIZED PIPE W/ DRY TANK ANNULAR; POSITIVE SHUT-OFF & FAILSAFE, 0.1 LLD; UDC W/ POSITIVE SHUT-OFF
UST Name:	UNDERGROUND TANK 113029 T006
Last Update:	2012-11-02 14:17:38
Permit Number:	216839
Tank Type:	DOUBLE WALL
Additional Id:	RT1438, RT4206
Capacity Gallons:	10000
UST Contents:	REGULAR UNLEADED
Other Content Info:	REGULAR UNLEADED
Reg Status:	ACTIVE
Remove Close Date:	Not reported
Year Installed:	1988-01-01 00:00:00
Pipe Type:	DOUBLE WALL
Delivery System:	PRESSURE
Monitor Code:	31D
UST Monitor Method:	DW TANK, DW PRESSURIZED PIPE W/ DRY TANK ANNULAR; POSITIVE SHUT-OFF & FAILSAFE, 0.1 LLD; UDC W/ POSITIVE SHUT-OFF
UST Name:	UNDERGROUND TANK 113029 T007
Last Update:	2012-11-02 14:17:38
Permit Number:	216839
Tank Type:	DOUBLE WALL
Additional Id:	RT1438 PREMIUM UNLEADED, RT3588, RT4206
Capacity Gallons:	10000
UST Contents:	PREMIUM UNLEADED
Other Content Info:	PREMIUM UNLEADED
Reg Status:	ACTIVE
Remove Close Date:	Not reported
Year Installed:	1988-01-01 00:00:00
Pipe Type:	DOUBLE WALL
Delivery System:	PRESSURE
Monitor Code:	31D
UST Monitor Method:	DW TANK, DW PRESSURIZED PIPE W/ DRY TANK ANNULAR; POSITIVE SHUT-OFF &

MOBIL OIL STATION #18-G6F (Continued) **S100178890**

FAILSAFE, 0.1 LLD; UDC W/ POSITIVE SHUT-OFF

UST Name:	UNDERGROUND TANK 113029 T008
Last Update:	2012-11-02 14:17:38
Permit Number:	216839
Tank Type:	DOUBLE WALL
Additional Id:	RT1057 WASTE OILRT3842
Capacity Gallons:	550
UST Contents:	OTHER
Other Content Info:	WASTE OIL
Reg Status:	ACTIVE
Remove Close Date:	Not reported
Year Installed:	1988-01-01 00:00:00
Pipe Type:	DOUBLE WALL
Delivery System:	GRAVITY
Monitor Code:	21
UST Monitor Method:	DW TANK DW SUCTION AND/ OR GRAVITY PIPING WITH INTERSTITIAL MONITORS: INTERSTITIAL

HIST CORTESE:

Region:	CORTESE
Facility County Code:	37
Reg By:	LTNKA
Reg Id:	9UT1039

NOTIFY 65:

Date Reported:	Not reported
Staff Initials:	Not reported
Board File Number:	Not reported
Facility Type:	Not reported
Discharge Date:	Not reported
Issue Date:	Not reported
Incident Description:	Not reported

39
WSW
1/2-1
0.827 mi.
4366 ft.

950 HOTEL CIRCLE NORTH
SAN DIEGO, CA 92108

CHMIRS **S100178308**
Notify 65 **N/A**

Relative:
Lower

Actual:
29 ft.

CHMIRS:

OES Incident Number:	0-3877
OES notification:	08/28/2000
OES Date:	Not reported
OES Time:	Not reported
Date Completed:	**Not reported**
Property Use:	Not reported
Agency Id Number:	Not reported
Agency Incident Number:	Not reported
Time Notified:	Not reported
Time Completed:	Not reported
Surrounding Area:	Not reported
Estimated Temperature:	Not reported
Property Management:	Not reported
More Than Two Substances Involved?:	Not reported
Resp Agncy Personel # Of Decontaminated:	Not reported

(Continued) **S100178308**

Responding Agency Personel # Of Injuries:	Not reported
Responding Agency Personel # Of Fatalities:	Not reported
Others Number Of Decontaminated:	Not reported
Others Number Of Injuries:	Not reported
Others Number Of Fatalities:	Not reported
Vehicle Make/year:	Not reported
Vehicle License Number:	Not reported
Vehicle State:	Not reported
Vehicle Id Number:	Not reported
CA DOT PUC/ICC Number:	Not reported
Company Name:	Not reported
Reporting Officer Name/ID:	Not reported
Report Date:	Not reported
Facility Telephone:	Not reported
Waterway Involved:	No
Waterway:	Not reported
Spill Site:	Not reported
Cleanup By:	Reporting Party
Containment:	Not reported
What Happened:	Not reported
Type:	Not reported
Measure:	Not reported
Other:	Not reported
Date/Time:	Not reported
Year:	2000
Agency:	City of San Diego Metro Waste Water
Incident Date:	8/28/200012:00:00 AM
Admin Agency:	San Diego County Health Services Dept.
Amount:	Not reported
Contained:	Yes
Site Type:	Merchant/Business
E Date:	Not reported
Substance:	Sewage
Gallons:	1,575
Unknown:	0
Substance #2:	Not reported
Substance #3:	Not reported
Evacuations:	0
Number of Injuries:	0
Number of Fatalities:	0
#1 Pipeline:	Not reported
#2 Pipeline:	Not reported
#3 Pipeline:	Not reported
#1 Vessel >= 300 Tons:	Not reported
#2 Vessel >= 300 Tons:	Not reported
#3 Vessel >= 300 Tons:	Not reported
Evacs:	Not reported
Injuries:	Not reported
Fatals:	Not reported
Comments:	Not reported
Description:	Grease stoppage in mainline causing the over flow. Started at 10:56 and ended at 12:41pm

NOTIFY 65:

Date Reported:	Not reported
Staff Initials:	Not reported
Board File Number:	Not reported

(Continued) **S100178308**

Facility Type: Not reported
Discharge Date: Not reported
Issue Date: Not reported
Incident Description: Not reported

40
NE
1/2-1
0.938 mi.
4955 ft.

PROPOSED CIVITA ELEMENTARY SCHOOL
NORTHEAST CORNER OF VIA ALTA AND CIVITA BOULEVARD
SAN DIEGO, CA 92108

ENVIROSTOR SCH **S118466280 N/A**

Relative:
Higher

Actual:
209 ft.

ENVIROSTOR:
Facility ID: 60002298
Status: Active
Status Date: 01/28/2016
Site Code: 404926
Site Type: School Investigation
Site Type Detailed: School
Acres: 3.5
NPL: NO
Regulatory Agencies: SMBRP
Lead Agency: SMBRP
Program Manager: Aslam Shareef
Supervisor: Shahir Haddad
Division Branch: Southern California Schools & Brownfields Outreach
Assembly: , 79
Senate: , 39
Special Program: Not reported
Restricted Use: NO
Site Mgmt Req: NONE SPECIFIED
Funding: School District
Latitude: 32.77752
Longitude: -117.1501
APN: 677-420-01-00
Past Use: NONE SPECIFIED
Potential COC: NONE SPECIFIED
Confirmed COC: NONE SPECIFIED
Potential Description: NONE SPECIFIED
Alias Name: 677-420-01-00
Alias Type: APN
Alias Name: 404926
Alias Type: Project Code (Site Code)
Alias Name: 60002298
Alias Type: Envirostor ID Number

Completed Info:
Completed Area Name: PROJECT WIDE
Completed Sub Area Name: Not reported
Completed Document Type: Phase 1
Completed Date: 06/09/2016
Comments: DTSC approved the PEA with a Further Action determination

Completed Area Name: PROJECT WIDE
Completed Sub Area Name: Not reported
Completed Document Type: Annual Oversight Cost Estimate
Completed Date: 09/19/2016
Comments: Annual Cost Estimate letter sent to District on 9/19/16.

PROPOSED CIVITA ELEMENTARY SCHOOL (Continued) **S118466280**

Future Area Name: Not reported
Future Sub Area Name: Not reported
Future Document Type: Not reported
Future Due Date: Not reported
Schedule Area Name: PROJECT WIDE
Schedule Sub Area Name: Not reported
Schedule Document Type: Phase 1
Schedule Due Date: 12/14/2016
Schedule Revised Date: Not reported

SCH:

Facility ID: 60002298
Site Type: School Investigation
Site Type Detail: School
Site Mgmt. Req.: NONE SPECIFIED
Acres: 3.5
National Priorities List: NO
Cleanup Oversight Agencies: SMBRP
Lead Agency: SMBRP
Lead Agency Description: DTSC - Site Cleanup Program
Project Manager: Aslam Shareef
Supervisor: Shahir Haddad
Division Branch: Southern California Schools & Brownfields Outreach
Site Code: 404926
Assembly: , 79
Senate: , 39
Special Program Status: Not reported
Status: Active
Status Date: 01/28/2016
Restricted Use: NO
Funding: School District
Latitude: 32.77752
Longitude: -117.1501
APN: 677-420-01-00
Past Use: NONE SPECIFIED
Potential COC: NONE SPECIFIED
Confirmed COC: NONE SPECIFIED
Potential Description: NONE SPECIFIED
Alias Name: 677-420-01-00
Alias Type: APN
Alias Name: 404926
Alias Type: Project Code (Site Code)
Alias Name: 60002298
Alias Type: Envirostor ID Number

Completed Info:
Completed Area Name: PROJECT WIDE
Completed Sub Area Name: Not reported
Completed Document Type: Phase 1
Completed Date: 06/09/2016
Comments: DTSC approved the PEA with a Further Action determination

Completed Area Name: PROJECT WIDE
Completed Sub Area Name: Not reported
Completed Document Type: Annual Oversight Cost Estimate
Completed Date: 09/19/2016

PROPOSED CIVITA ELEMENTARY SCHOOL (Continued) **S118466280**

Comments: Annual Cost Estimate letter sent to District on 9/19/16.

Future Area Name: Not reported
Future Sub Area Name: Not reported
Future Document Type: Not reported
Future Due Date: Not reported
Schedule Area Name: PROJECT WIDE
Schedule Sub Area Name: Not reported
Schedule Document Type: Phase 1
Schedule Due Date: 12/14/2016
Schedule Revised Date: Not reported

41
NW
1/2-1
0.954 mi.
5038 ft.

Relative:
Higher

Actual:
343 ft.

CARSON ELEMENTARY SCHOOL **ENVIROSTOR** **S101302056**
6905 KRAMER STREET **LUST** **N/A**
SAN DIEGO, CA 92111 **SAN DIEGO CO. SAM**
SCH
San Diego Co. HMMD
SWEEPS UST
HIST CORTESE

ENVIROSTOR:
Facility ID: 60000009
Status: Inactive - Needs Evaluation
Status Date: 02/15/2005
Site Code: 404422
Site Type: School Investigation
Site Type Detailed: School
Acres: 7.7
NPL: NO
Regulatory Agencies: SMBRP
Lead Agency: SMBRP
Program Manager: Angela Garcia
Supervisor: Shahir Haddad
Division Branch: Southern California Schools & Brownfields Outreach
Assembly: 79
Senate: 39
Special Program: Not reported
Restricted Use: NO
Site Mgmt Req: NONE SPECIFIED
Funding: School District
Latitude: 32.7759
Longitude: -117.1709
APN: NONE SPECIFIED
Past Use: * EDUCATIONAL SERVICES
Potential COC: NONE SPECIFIED
Confirmed COC: NONE SPECIFIED
Potential Description: NONE SPECIFIED
Alias Name: SAN DIEGO CITY SCHOOLS-CARSON ELEM SCL
Alias Type: Alternate Name
Alias Name: 404422
Alias Type: Project Code (Site Code)
Alias Name: 60000009
Alias Type: Envirostor ID Number

Completed Info:
Completed Area Name: PROJECT WIDE
Completed Sub Area Name: Not reported
Completed Document Type: Cost Recovery Closeout Memo

CARSON ELEMENTARY SCHOOL (Continued) **S101302056**

Completed Date: 02/15/2005
Comments: Not reported

Future Area Name: Not reported
Future Sub Area Name: Not reported
Future Document Type: Not reported
Future Due Date: Not reported
Schedule Area Name: Not reported
Schedule Sub Area Name: Not reported
Schedule Document Type: Not reported
Schedule Due Date: Not reported
Schedule Revised Date: Not reported

LUST:
Region: STATE
Global Id: T0607300024
Latitude: 32.7769443
Longitude: -117.1711577
Case Type: LUST Cleanup Site
Status: Completed - Case Closed
Status Date: 04/26/2000
Lead Agency: SAN DIEGO COUNTY LOP
Case Worker: Not reported
Local Agency: Not reported
RB Case Number: 9UT1002
LOC Case Number: H21181-001
File Location: Local Agency
Potential Media Affect: Soil
Potential Contaminants of Concern: Heating Oil / Fuel Oil
Site History: Not reported

Click here to access the California GeoTracker records for this facility:

Status History:
Global Id: T0607300024
Status: Completed - Case Closed
Status Date: 04/26/2000

Global Id: T0607300024
Status: Open - Case Begin Date
Status Date: 08/03/1988

Regulatory Activities:
Global Id: T0607300024
Action Type: Other
Date: 08/03/1988
Action: Leak Discovery

Global Id: T0607300024
Action Type: Other
Date: 08/03/1988
Action: Leak Began

Global Id: T0607300024
Action Type: Other
Date: 08/03/1988
Action: Leak Reported

CARSON ELEMENTARY SCHOOL (Continued) **S101302056**

Global Id: T0607300024
Action Type: Other
Date: 08/03/1988
Action: Leak Stopped

Global Id: T0607300024
Action Type: ENFORCEMENT
Date: 04/26/2000
Action: Closure/No Further Action Letter - #H21181-001

LUST REG 9:
Region: 9
Status: Case Closed
Case Number: 9UT1002
Local Case: H21181-001
Substance: Boiler Fuel
Qty Leaked: Not reported
Abate Method: Excavate and Dispose - remove contaminated soil and dispose in approved site
Local Agency: San Diego
How Found: Tank Closure
How Stopped: Close Tank
Source: Unknown
Cause: Unknown
Lead Agency: Local Agency
Case Type: Soil only
Date Found: 08/03/1988
Date Stopped: 08/03/1988
Confirm Date: 08/03/1988
Submit Workplan: Not reported
Prelim Assess: 08/24/1988
Desc Pollution: Not reported
Remed Plan: / /
Remed Action: Not reported
Began Monitor: Not reported
Release Date: 08/24/1988
Enforce Date: Not reported
Closed Date: 4/26/00
Enforce Type: Not reported
Pilot Program: LOP
Basin Number: 907.11
GW Depth: >100
Beneficial Use: MUNBU
NPDES Number: Not reported
Priority: Low priority. Priority ranking can change over time.
File Dispn: File discarded, case closed
Interim Remedial Actions: Yes
Cleanup and Abatement order Number: Not reported
Waste Discharge Requirement Number: Not reported

SAN DIEGO CO. SAM:
Case Number: H21181-001
Agency: DEH Site Assessment & Mitigation
Funding: **LOP - State Fund**
Facility Type: Soils Only

CARSON ELEMENTARY SCHOOL (Continued) **S101302056**

Facility Status: Closed Case
Date: 4/26/2000
Date Began: 8/3/1988

SCH:

Facility ID: 60000009
Site Type: School Investigation
Site Type Detail: School
Site Mgmt. Req.: NONE SPECIFIED
Acres: 7.7
National Priorities List: NO
Cleanup Oversight Agencies: SMBRP
Lead Agency: SMBRP
Lead Agency Description: DTSC - Site Cleanup Program
Project Manager: Angela Garcia
Supervisor: Shahir Haddad
Division Branch: Southern California Schools & Brownfields Outreach
Site Code: 404422
Assembly: 79
Senate: 39
Special Program Status: Not reported
Status: Inactive - Needs Evaluation
Status Date: 02/15/2005
Restricted Use: NO
Funding: School District
Latitude: 32.7759
Longitude: -117.1709
APN: NONE SPECIFIED
Past Use: * EDUCATIONAL SERVICES
Potential COC: NONE SPECIFIED
Confirmed COC: NONE SPECIFIED
Potential Description: NONE SPECIFIED
Alias Name: SAN DIEGO CITY SCHOOLS-CARSON ELEM SCL
Alias Type: Alternate Name
Alias Name: 404422
Alias Type: Project Code (Site Code)
Alias Name: 60000009
Alias Type: Envirostor ID Number

Completed Info:
Completed Area Name: PROJECT WIDE
Completed Sub Area Name: Not reported
Completed Document Type: Cost Recovery Closeout Memo
Completed Date: 02/15/2005
Comments: Not reported

Future Area Name: Not reported
Future Sub Area Name: Not reported
Future Document Type: Not reported
Future Due Date: Not reported
Schedule Area Name: Not reported
Schedule Sub Area Name: Not reported
Schedule Document Type: Not reported
Schedule Due Date: Not reported
Schedule Revised Date: Not reported

CARSON ELEMENTARY SCHOOL (Continued) **S101302056**

HMMD SAN DIEGO:

Permit Number:	121181
Business Type:	Not reported
EPA Id Number:	Not reported
APN:	437-120-01-00
Last HMMD Inspection:	01/12/1989
Facility Telephone:	858-277-4166
Permit Status:	INAC
Permit Expiration:	Not reported
Date Last Updated:	11/02/2012
Facility Owner:	SD CITY SCHOOLS
Facility Address:	6905 KRAMER ST
Facility City:	SAN DIEGO
Facility State:	CA
Facility Zip:	92111-7021
UST Owner:	SD UNIFIED SCHOOL DIST
Handle Regulated Hazmat:	Not reported
Own Or Operate UST:	Not reported
Subject To APSA:	Not reported
Generate Haz Waste:	Not reported
Treat Haz Waste:	Not reported
Generate Medical Waste:	Not reported

UST:

UST Name:	UNDERGROUND TANK 121181 T001
Last Update:	2012-11-02 14:17:38
Permit Number:	121181
Tank Type:	SINGLE WALL
Additional Id:	1
Capacity Gallons:	2000
UST Contents:	DIESEL
Other Content Info:	DIESEL
Reg Status:	REMOVED
Remove Close Date:	1988-03-08 00:00:00
Year Installed:	Not reported
Pipe Type:	Not reported
Delivery System:	SUCTION
Monitor Code:	10
UST Monitor Method:	SW TANK DW PRESSURE PIPE W/POS SHUTOFF LLD W/DAILY RECONCILE OR WEEKLY GAUGE: TNK TEST ANN, PIPE TEST ANN 0.1 GAL/HR OR MO 0.2 GAL/HR

SWEEPS UST:

Status:	Active
Comp Number:	21181
Number:	9
Board Of Equalization:	Not reported
Referral Date:	Not reported
Action Date:	06-26-92
Created Date:	02-29-88
Owner Tank Id:	Not reported
SWRCB Tank Id:	Not reported
Tank Status:	Not reported
Capacity:	Not reported
Active Date:	Not reported
Tank Use:	Not reported
STG:	Not reported

CARSON ELEMENTARY SCHOOL (Continued) **S101302056**

Content: Not reported
Number Of Tanks: Not reported

Status: Not reported
Comp Number: 21181
Number: Not reported
Board Of Equalization: Not reported
Referral Date: Not reported
Action Date: Not reported
Created Date: Not reported
Owner Tank Id: Not reported
SWRCB Tank Id: 37-000-021181-000001
Tank Status: Not reported
Capacity: 2000
Active Date: Not reported
Tank Use: M.V. FUEL
STG: PRODUCT
Content: OTHER
Number Of Tanks: 1

HIST CORTESE:
Region: CORTESE
Facility County Code: 37
Reg By: LTNKA
Reg Id: 9UT1002

Count: 11 records.

ORPHAN SUMMARY

City	EDR ID	Site Name	Site Address	Zip	Database(s)
SAN DIEGO	S106065307	GOLFSMITH	836 CAMINO DEL RIO	92108	San Diego Co. HMMD
SAN DIEGO	S106061817	BLUE SEAL LINEN AT0028	5802 CAMINO DEL RIO	92108	San Diego Co. HMMD
SAN DIEGO	S106060201	COURTESY CHEVROLET	750 CAMINO DEL RIO	92108	San Diego Co. HMMD
SAN DIEGO	S106070442	MARC D ROSE, M.D.	2020 CAMINO DEL RIO	92108	San Diego Co. HMMD
SAN DIEGO	S113894595	GUARDIAN ANGEL HOME CARE, INC	3110 CAMINO DEL RIO	92108	San Diego Co. HMMD
SAN DIEGO	S119097616	BYUNG SUN YOO DDS, INC	2221 CAMINO DEL RIO S 102	92108	San Diego Co. HMMD
SAN DIEGO	S119096985	SAN DIEGO ARTHRITIS MEDICAL CLINIC	3633 CAMINO DEL RIO S 300	92108	San Diego Co. HMMD
SAN DIEGO	S119096948	RENAISSANCE HOME HEALTH CARE INC.	3160 CAMINO DEL RIO S 312	92108	San Diego Co. HMMD
SAN DIEGO	S104406446	FIRESTONE FASHION VALLEY 35F1	140 FASHION VALLEY	92108	LUST, HIST UST, HIST CORTESE
SAN DIEGO	S108407281	U S RENTALS	FRAZEE RD	92108	SAN DIEGO CO. SAM
SAN DIEGO	S117714679	VIA DE LA VALLE EL CAMINO REAL	VIA DE LA VALLE EL CAMINO REAL		NPDES

GOVERNMENT RECORDS SEARCHED / DATA CURRENCY TRACKING

To maintain currency of the following federal and state databases, EDR contacts the appropriate governmental agency on a monthly or quarterly basis, as required.

Number of Days to Update: Provides confirmation that EDR is reporting records that have been updated within 90 days from the date the government agency made the information available to the public.

STANDARD ENVIRONMENTAL RECORDS

Federal NPL site list

NPL: National Priority List

National Priorities List (Superfund). The NPL is a subset of CERCLIS and identifies over 1,200 sites for priority cleanup under the Superfund Program. NPL sites may encompass relatively large areas. As such, EDR provides polygon coverage for over 1,000 NPL site boundaries produced by EPA's Environmental Photographic Interpretation Center (EPIC) and regional EPA offices.

Date of Government Version: 04/05/2017
Date Data Arrived at EDR: 04/21/2017
Date Made Active in Reports: 05/12/2017
Number of Days to Update: 21

Source: EPA
Telephone: N/A
Last EDR Contact: 04/21/2017
Next Scheduled EDR Contact: 07/17/2017
Data Release Frequency: Quarterly

NPL Site Boundaries

Sources:

EPA's Environmental Photographic Interpretation Center (EPIC)
Telephone: 202-564-7333

EPA Region 1
Telephone 617-918-1143

EPA Region 6
Telephone: 214-655-6659

EPA Region 3
Telephone 215-814-5418

EPA Region 7
Telephone: 913-551-7247

EPA Region 4
Telephone 404-562-8033

EPA Region 8
Telephone: 303-312-6774

EPA Region 5
Telephone 312-886-6686

EPA Region 9
Telephone: 415-947-4246

EPA Region 10
Telephone 206-553-8665

Proposed NPL: Proposed National Priority List Sites

A site that has been proposed for listing on the National Priorities List through the issuance of a proposed rule in the Federal Register. EPA then accepts public comments on the site, responds to the comments, and places on the NPL those sites that continue to meet the requirements for listing.

Date of Government Version: 04/05/2017
Date Data Arrived at EDR: 04/21/2017
Date Made Active in Reports: 05/12/2017
Number of Days to Update: 21

Source: EPA
Telephone: N/A
Last EDR Contact: 04/21/2017
Next Scheduled EDR Contact: 07/17/2017
Data Release Frequency: Quarterly

NPL LIENS: Federal Superfund Liens

Federal Superfund Liens. Under the authority granted the USEPA by CERCLA of 1980, the USEPA has the authority to file liens against real property in order to recover remedial action expenditures or when the property owner received notification of potential liability. USEPA compiles a listing of filed notices of Superfund Liens.

Date of Government Version: 10/15/1991
Date Data Arrived at EDR: 02/02/1994
Date Made Active in Reports: 03/30/1994
Number of Days to Update: 56

Source: EPA
Telephone: 202-564-4267
Last EDR Contact: 08/15/2011
Next Scheduled EDR Contact: 11/28/2011
Data Release Frequency: No Update Planned

GOVERNMENT RECORDS SEARCHED / DATA CURRENCY TRACKING

Federal Delisted NPL site list

Delisted NPL: National Priority List Deletions

The National Oil and Hazardous Substances Pollution Contingency Plan (NCP) establishes the criteria that the EPA uses to delete sites from the NPL. In accordance with 40 CFR 300.425.(e), sites may be deleted from the NPL where no further response is appropriate.

Date of Government Version: 04/05/2017
Date Data Arrived at EDR: 04/21/2017
Date Made Active in Reports: 05/12/2017
Number of Days to Update: 21

Source: EPA
Telephone: N/A
Last EDR Contact: 04/21/2017
Next Scheduled EDR Contact: 07/17/2017
Data Release Frequency: Quarterly

Federal CERCLIS list

FEDERAL FACILITY: Federal Facility Site Information listing

A listing of National Priority List (NPL) and Base Realignment and Closure (BRAC) sites found in the Comprehensive Environmental Response, Compensation and Liability Information System (CERCLIS) Database where EPA Federal Facilities Restoration and Reuse Office is involved in cleanup activities.

Date of Government Version: 11/07/2016
Date Data Arrived at EDR: 01/05/2017
Date Made Active in Reports: 04/07/2017
Number of Days to Update: 92

Source: Environmental Protection Agency
Telephone: 703-603-8704
Last EDR Contact: 04/07/2017
Next Scheduled EDR Contact: 07/17/2017
Data Release Frequency: Varies

SEMS: Superfund Enterprise Management System

SEMS (Superfund Enterprise Management System) tracks hazardous waste sites, potentially hazardous waste sites, and remedial activities performed in support of EPA's Superfund Program across the United States. The list was formerly know as CERCLIS, renamed to SEMS by the EPA in 2015. The list contains data on potentially hazardous waste sites that have been reported to the USEPA by states, municipalities, private companies and private persons, pursuant to Section 103 of the Comprehensive Environmental Response, Compensation, and Liability Act (CERCLA). This dataset also contains sites which are either proposed to or on the National Priorities List (NPL) and the sites which are in the screening and assessment phase for possible inclusion on the NPL.

Date of Government Version: 02/07/2017
Date Data Arrived at EDR: 04/19/2017
Date Made Active in Reports: 05/05/2017
Number of Days to Update: 16

Source: EPA
Telephone: 800-424-9346
Last EDR Contact: 04/21/2017
Next Scheduled EDR Contact: 07/31/2017
Data Release Frequency: Quarterly

Federal CERCLIS NFRAP site list

SEMS-ARCHIVE: Superfund Enterprise Management System Archive

SEMS-ARCHIVE (Superfund Enterprise Management System Archive) tracks sites that have no further interest under the Federal Superfund Program based on available information. The list was formerly known as the CERCLIS-NFRAP, renamed to SEMS ARCHIVE by the EPA in 2015. EPA may perform a minimal level of assessment work at a site while it is archived if site conditions change and/or new information becomes available. Archived sites have been removed and archived from the inventory of SEMS sites. Archived status indicates that, to the best of EPA's knowledge, assessment at a site has been completed and that EPA has determined no further steps will be taken to list the site on the National Priorities List (NPL), unless information indicates this decision was not appropriate or other considerations require a recommendation for listing at a later time. The decision does not necessarily mean that there is no hazard associated with a given site; it only means that. based upon available information, the location is not judged to be potential NPL site.

Date of Government Version: 02/07/2017
Date Data Arrived at EDR: 04/19/2017
Date Made Active in Reports: 05/05/2017
Number of Days to Update: 16

Source: EPA
Telephone: 800-424-9346
Last EDR Contact: 04/25/2017
Next Scheduled EDR Contact: 07/31/2017
Data Release Frequency: Quarterly

Federal RCRA CORRACTS facilities list

CORRACTS: Corrective Action Report

CORRACTS identifies hazardous waste handlers with RCRA corrective action activity.

Date of Government Version: 12/12/2016
Date Data Arrived at EDR: 12/28/2016
Date Made Active in Reports: 02/10/2017
Number of Days to Update: 44

Source: EPA
Telephone: 800-424-9346
Last EDR Contact: 05/02/2017
Next Scheduled EDR Contact: 04/10/2017
Data Release Frequency: Quarterly

Federal RCRA non-CORRACTS TSD facilities list

RCRA-TSDF: RCRA - Treatment, Storage and Disposal

RCRAInfo is EPA's comprehensive information system, providing access to data supporting the Resource Conservation and Recovery Act (RCRA) of 1976 and the Hazardous and Solid Waste Amendments (HSWA) of 1984. The database includes selective information on sites which generate, transport, store, treat and/or dispose of hazardous waste as defined by the Resource Conservation and Recovery Act (RCRA). Transporters are individuals or entities that move hazardous waste from the generator offsite to a facility that can recycle, treat, store, or dispose of the waste. TSDFs treat, store, or dispose of the waste.

Date of Government Version: 12/12/2016
Date Data Arrived at EDR: 12/28/2016
Date Made Active in Reports: 02/10/2017
Number of Days to Update: 44

Source: Environmental Protection Agency
Telephone: (415) 495-8895
Last EDR Contact: 05/02/2017
Next Scheduled EDR Contact: 04/10/2017
Data Release Frequency: Quarterly

Federal RCRA generators list

RCRA-LQG: RCRA - Large Quantity Generators

RCRAInfo is EPA's comprehensive information system, providing access to data supporting the Resource Conservation and Recovery Act (RCRA) of 1976 and the Hazardous and Solid Waste Amendments (HSWA) of 1984. The database includes selective information on sites which generate, transport, store, treat and/or dispose of hazardous waste as defined by the Resource Conservation and Recovery Act (RCRA). Large quantity generators (LQGs) generate over 1,000 kilograms (kg) of hazardous waste, or over 1 kg of acutely hazardous waste per month.

Date of Government Version: 12/12/2016
Date Data Arrived at EDR: 12/28/2016
Date Made Active in Reports: 02/10/2017
Number of Days to Update: 44

Source: Environmental Protection Agency
Telephone: (415) 495-8895
Last EDR Contact: 05/02/2017
Next Scheduled EDR Contact: 04/10/2017
Data Release Frequency: Quarterly

RCRA-SQG: RCRA - Small Quantity Generators

RCRAInfo is EPA's comprehensive information system, providing access to data supporting the Resource Conservation and Recovery Act (RCRA) of 1976 and the Hazardous and Solid Waste Amendments (HSWA) of 1984. The database includes selective information on sites which generate, transport, store, treat and/or dispose of hazardous waste as defined by the Resource Conservation and Recovery Act (RCRA). Small quantity generators (SQGs) generate between 100 kg and 1,000 kg of hazardous waste per month.

Date of Government Version: 12/12/2016
Date Data Arrived at EDR: 12/28/2016
Date Made Active in Reports: 02/10/2017
Number of Days to Update: 44

Source: Environmental Protection Agency
Telephone: (415) 495-8895
Last EDR Contact: 05/02/2017
Next Scheduled EDR Contact: 04/10/2017
Data Release Frequency: Quarterly

RCRA-CESQG: RCRA - Conditionally Exempt Small Quantity Generators

RCRAInfo is EPA's comprehensive information system, providing access to data supporting the Resource Conservation and Recovery Act (RCRA) of 1976 and the Hazardous and Solid Waste Amendments (HSWA) of 1984. The database includes selective information on sites which generate, transport, store, treat and/or dispose of hazardous waste as defined by the Resource Conservation and Recovery Act (RCRA). Conditionally exempt small quantity generators (CESQGs) generate less than 100 kg of hazardous waste, or less than 1 kg of acutely hazardous waste per month.

Date of Government Version: 12/12/2016
Date Data Arrived at EDR: 12/28/2016
Date Made Active in Reports: 02/10/2017
Number of Days to Update: 44

Source: Environmental Protection Agency
Telephone: (415) 495-8895
Last EDR Contact: 05/02/2017
Next Scheduled EDR Contact: 04/10/2017
Data Release Frequency: Varies

Federal institutional controls / engineering controls registries

LUCIS: Land Use Control Information System

LUCIS contains records of land use control information pertaining to the former Navy Base Realignment and Closure properties.

Date of Government Version: 12/28/2016
Date Data Arrived at EDR: 01/04/2017
Date Made Active in Reports: 04/07/2017
Number of Days to Update: 93

Source: Department of the Navy
Telephone: 843-820-7326
Last EDR Contact: 05/15/2017
Next Scheduled EDR Contact: 08/28/2017
Data Release Frequency: Varies

US ENG CONTROLS: Engineering Controls Sites List

A listing of sites with engineering controls in place. Engineering controls include various forms of caps, building foundations, liners, and treatment methods to create pathway elimination for regulated substances to enter environmental media or effect human health.

Date of Government Version: 11/15/2016
Date Data Arrived at EDR: 11/29/2016
Date Made Active in Reports: 02/03/2017
Number of Days to Update: 66

Source: Environmental Protection Agency
Telephone: 703-603-0695
Last EDR Contact: 02/28/2017
Next Scheduled EDR Contact: 06/12/2017
Data Release Frequency: Varies

US INST CONTROL: Sites with Institutional Controls

A listing of sites with institutional controls in place. Institutional controls include administrative measures, such as groundwater use restrictions, construction restrictions, property use restrictions, and post remediation care requirements intended to prevent exposure to contaminants remaining on site. Deed restrictions are generally required as part of the institutional controls.

Date of Government Version: 11/15/2016
Date Data Arrived at EDR: 11/29/2016
Date Made Active in Reports: 02/03/2017
Number of Days to Update: 66

Source: Environmental Protection Agency
Telephone: 703-603-0695
Last EDR Contact: 02/28/2017
Next Scheduled EDR Contact: 06/12/2017
Data Release Frequency: Varies

Federal ERNS list

ERNS: Emergency Response Notification System

Emergency Response Notification System. ERNS records and stores information on reported releases of oil and hazardous substances.

Date of Government Version: 09/26/2016
Date Data Arrived at EDR: 09/29/2016
Date Made Active in Reports: 11/11/2016
Number of Days to Update: 43

Source: National Response Center, United States Coast Guard
Telephone: 202-267-2180
Last EDR Contact: 03/29/2017
Next Scheduled EDR Contact: 07/10/2017
Data Release Frequency: Annually

State- and tribal - equivalent NPL

RESPONSE: State Response Sites

Identifies confirmed release sites where DTSC is involved in remediation, either in a lead or oversight capacity. These confirmed release sites are generally high-priority and high potential risk.

Date of Government Version: 10/31/2016
Date Data Arrived at EDR: 11/01/2016
Date Made Active in Reports: 01/18/2017
Number of Days to Update: 78

Source: Department of Toxic Substances Control
Telephone: 916-323-3400
Last EDR Contact: 05/02/2017
Next Scheduled EDR Contact: 08/14/2017
Data Release Frequency: Quarterly

State- and tribal - equivalent CERCLIS

ENVIROSTOR: EnviroStor Database

The Department of Toxic Substances Control's (DTSC's) Site Mitigation and Brownfields Reuse Program's (SMBRP's) EnviroStor database identifes sites that have known contamination or sites for which there may be reasons to investigate further. The database includes the following site types: Federal Superfund sites (National Priorities List (NPL)); State Response, including Military Facilities and State Superfund; Voluntary Cleanup; and School sites. EnviroStor provides similar information to the information that was available in CalSites, and provides additional site information, including, but not limited to, identification of formerly-contaminated properties that have been released for reuse, properties where environmental deed restrictions have been recorded to prevent inappropriate land uses, and risk characterization information that is used to assess potential impacts to public health and the environment at contaminated sites.

Date of Government Version: 10/31/2016
Date Data Arrived at EDR: 11/01/2016
Date Made Active in Reports: 01/18/2017
Number of Days to Update: 78

Source: Department of Toxic Substances Control
Telephone: 916-323-3400
Last EDR Contact: 05/02/2017
Next Scheduled EDR Contact: 08/14/2017
Data Release Frequency: Quarterly

State and tribal landfill and/or solid waste disposal site lists

SWF/LF (SWIS): Solid Waste Information System

Active, Closed and Inactive Landfills. SWF/LF records typically contain an inve ntory of solid waste disposal facilities or landfills. These may be active or i nactive facilities or open dumps that failed to meet RCRA Section 4004 criteria for solid waste landfills or disposal sites.

Date of Government Version: 02/13/2017
Date Data Arrived at EDR: 02/15/2017
Date Made Active in Reports: 05/02/2017
Number of Days to Update: 76

Source: Department of Resources Recycling and Recovery
Telephone: 916-341-6320
Last EDR Contact: 02/15/2017
Next Scheduled EDR Contact: 05/29/2017
Data Release Frequency: Quarterly

State and tribal leaking storage tank lists

LUST: Leaking Underground Fuel Tank Report (GEOTRACKER)
Leaking Underground Storage Tank (LUST) Sites included in GeoTracker. GeoTracker is the Water Boards data management system for sites that impact, or have the potential to impact, water quality in California, with emphasis on groundwater.

Date of Government Version: 03/13/2017
Date Data Arrived at EDR: 03/14/2017
Date Made Active in Reports: 05/02/2017
Number of Days to Update: 49
Source: State Water Resources Control Board
Telephone: see region list
Last EDR Contact: 03/14/2017
Next Scheduled EDR Contact: 06/26/2017
Data Release Frequency: Quarterly

LUST REG 3: Leaking Underground Storage Tank Database
Leaking Underground Storage Tank locations. Monterey, San Benito, San Luis Obispo, Santa Barbara, Santa Cruz counties.

Date of Government Version: 05/19/2003
Date Data Arrived at EDR: 05/19/2003
Date Made Active in Reports: 06/02/2003
Number of Days to Update: 14
Source: California Regional Water Quality Control Board Central Coast Region (3)
Telephone: 805-542-4786
Last EDR Contact: 07/18/2011
Next Scheduled EDR Contact: 10/31/2011
Data Release Frequency: No Update Planned

LUST REG 9: Leaking Underground Storage Tank Report
Orange, Riverside, San Diego counties. For more current information, please refer to the State Water Resources Control Board's LUST database.

Date of Government Version: 03/01/2001
Date Data Arrived at EDR: 04/23/2001
Date Made Active in Reports: 05/21/2001
Number of Days to Update: 28
Source: California Regional Water Quality Control Board San Diego Region (9)
Telephone: 858-637-5595
Last EDR Contact: 09/26/2011
Next Scheduled EDR Contact: 01/09/2012
Data Release Frequency: No Update Planned

LUST REG 8: Leaking Underground Storage Tanks
California Regional Water Quality Control Board Santa Ana Region (8). For more current information, please refer to the State Water Resources Control Board's LUST database.

Date of Government Version: 02/14/2005
Date Data Arrived at EDR: 02/15/2005
Date Made Active in Reports: 03/28/2005
Number of Days to Update: 41
Source: California Regional Water Quality Control Board Santa Ana Region (8)
Telephone: 909-782-4496
Last EDR Contact: 08/15/2011
Next Scheduled EDR Contact: 11/28/2011
Data Release Frequency: Varies

LUST REG 7: Leaking Underground Storage Tank Case Listing
Leaking Underground Storage Tank locations. Imperial, Riverside, San Diego, Santa Barbara counties.

Date of Government Version: 02/26/2004
Date Data Arrived at EDR: 02/26/2004
Date Made Active in Reports: 03/24/2004
Number of Days to Update: 27
Source: California Regional Water Quality Control Board Colorado River Basin Region (7)
Telephone: 760-776-8943
Last EDR Contact: 08/01/2011
Next Scheduled EDR Contact: 11/14/2011
Data Release Frequency: No Update Planned

LUST REG 6V: Leaking Underground Storage Tank Case Listing
Leaking Underground Storage Tank locations. Inyo, Kern, Los Angeles, Mono, San Bernardino counties.

Date of Government Version: 06/07/2005
Date Data Arrived at EDR: 06/07/2005
Date Made Active in Reports: 06/29/2005
Number of Days to Update: 22
Source: California Regional Water Quality Control Board Victorville Branch Office (6)
Telephone: 760-241-7365
Last EDR Contact: 09/12/2011
Next Scheduled EDR Contact: 12/26/2011
Data Release Frequency: No Update Planned

LUST REG 6L: Leaking Underground Storage Tank Case Listing
For more current information, please refer to the State Water Resources Control Board's LUST database.

Date of Government Version: 09/09/2003
Date Data Arrived at EDR: 09/10/2003
Date Made Active in Reports: 10/07/2003
Number of Days to Update: 27

Source: California Regional Water Quality Control Board Lahontan Region (6)
Telephone: 530-542-5572
Last EDR Contact: 09/12/2011
Next Scheduled EDR Contact: 12/26/2011
Data Release Frequency: No Update Planned

LUST REG 5: Leaking Underground Storage Tank Database

Leaking Underground Storage Tank locations. Alameda, Alpine, Amador, Butte, Colusa, Contra Costa, Calveras, El Dorado, Fresno, Glenn, Kern, Kings, Lake, Lassen, Madera, Mariposa, Merced, Modoc, Napa, Nevada, Placer, Plumas, Sacramento, San Joaquin, Shasta, Solano, Stanislaus, Sutter, Tehama, Tulare, Tuolumne, Yolo, Yuba counties.

Date of Government Version: 07/01/2008
Date Data Arrived at EDR: 07/22/2008
Date Made Active in Reports: 07/31/2008
Number of Days to Update: 9

Source: California Regional Water Quality Control Board Central Valley Region (5)
Telephone: 916-464-4834
Last EDR Contact: 07/01/2011
Next Scheduled EDR Contact: 10/17/2011
Data Release Frequency: No Update Planned

LUST REG 4: Underground Storage Tank Leak List

Los Angeles, Ventura counties. For more current information, please refer to the State Water Resources Control Board's LUST database.

Date of Government Version: 09/07/2004
Date Data Arrived at EDR: 09/07/2004
Date Made Active in Reports: 10/12/2004
Number of Days to Update: 35

Source: California Regional Water Quality Control Board Los Angeles Region (4)
Telephone: 213-576-6710
Last EDR Contact: 09/06/2011
Next Scheduled EDR Contact: 12/19/2011
Data Release Frequency: No Update Planned

LUST REG 2: Fuel Leak List

Leaking Underground Storage Tank locations. Alameda, Contra Costa, Marin, Napa, San Francisco, San Mateo, Santa Clara, Solano, Sonoma counties.

Date of Government Version: 09/30/2004
Date Data Arrived at EDR: 10/20/2004
Date Made Active in Reports: 11/19/2004
Number of Days to Update: 30

Source: California Regional Water Quality Control Board San Francisco Bay Region (2)
Telephone: 510-622-2433
Last EDR Contact: 09/19/2011
Next Scheduled EDR Contact: 01/02/2012
Data Release Frequency: Quarterly

LUST REG 1: Active Toxic Site Investigation

Del Norte, Humboldt, Lake, Mendocino, Modoc, Siskiyou, Sonoma, Trinity counties. For more current information, please refer to the State Water Resources Control Board's LUST database.

Date of Government Version: 02/01/2001
Date Data Arrived at EDR: 02/28/2001
Date Made Active in Reports: 03/29/2001
Number of Days to Update: 29

Source: California Regional Water Quality Control Board North Coast (1)
Telephone: 707-570-3769
Last EDR Contact: 08/01/2011
Next Scheduled EDR Contact: 11/14/2011
Data Release Frequency: No Update Planned

INDIAN LUST R1: Leaking Underground Storage Tanks on Indian Land

A listing of leaking underground storage tank locations on Indian Land.

Date of Government Version: 11/14/2016
Date Data Arrived at EDR: 01/26/2017
Date Made Active in Reports: 05/05/2017
Number of Days to Update: 99

Source: EPA Region 1
Telephone: 617-918-1313
Last EDR Contact: 04/28/2017
Next Scheduled EDR Contact: 08/07/2017
Data Release Frequency: Varies

INDIAN LUST R4: Leaking Underground Storage Tanks on Indian Land

LUSTs on Indian land in Florida, Mississippi and North Carolina.

Date of Government Version: 10/14/2016
Date Data Arrived at EDR: 01/27/2017
Date Made Active in Reports: 05/05/2017
Number of Days to Update: 98
Source: EPA Region 4
Telephone: 404-562-8677
Last EDR Contact: 04/28/2017
Next Scheduled EDR Contact: 08/07/2017
Data Release Frequency: Semi-Annually

INDIAN LUST R6: Leaking Underground Storage Tanks on Indian Land
LUSTs on Indian land in New Mexico and Oklahoma.

Date of Government Version: 10/01/2016
Date Data Arrived at EDR: 01/26/2017
Date Made Active in Reports: 05/05/2017
Number of Days to Update: 99
Source: EPA Region 6
Telephone: 214-665-6597
Last EDR Contact: 04/28/2017
Next Scheduled EDR Contact: 08/07/2017
Data Release Frequency: Varies

INDIAN LUST R7: Leaking Underground Storage Tanks on Indian Land
LUSTs on Indian land in Iowa, Kansas, and Nebraska

Date of Government Version: 09/01/2016
Date Data Arrived at EDR: 01/26/2017
Date Made Active in Reports: 05/05/2017
Number of Days to Update: 99
Source: EPA Region 7
Telephone: 913-551-7003
Last EDR Contact: 04/28/2017
Next Scheduled EDR Contact: 08/07/2017
Data Release Frequency: Varies

INDIAN LUST R8: Leaking Underground Storage Tanks on Indian Land
LUSTs on Indian land in Colorado, Montana, North Dakota, South Dakota, Utah and Wyoming.

Date of Government Version: 10/17/2016
Date Data Arrived at EDR: 01/26/2017
Date Made Active in Reports: 05/05/2017
Number of Days to Update: 99
Source: EPA Region 8
Telephone: 303-312-6271
Last EDR Contact: 04/28/2017
Next Scheduled EDR Contact: 08/07/2017
Data Release Frequency: Quarterly

INDIAN LUST R9: Leaking Underground Storage Tanks on Indian Land
LUSTs on Indian land in Arizona, California, New Mexico and Nevada

Date of Government Version: 10/06/2016
Date Data Arrived at EDR: 01/26/2017
Date Made Active in Reports: 05/05/2017
Number of Days to Update: 99
Source: Environmental Protection Agency
Telephone: 415-972-3372
Last EDR Contact: 04/28/2017
Next Scheduled EDR Contact: 08/07/2017
Data Release Frequency: Quarterly

INDIAN LUST R10: Leaking Underground Storage Tanks on Indian Land
LUSTs on Indian land in Alaska, Idaho, Oregon and Washington.

Date of Government Version: 10/07/2016
Date Data Arrived at EDR: 01/26/2017
Date Made Active in Reports: 05/05/2017
Number of Days to Update: 99
Source: EPA Region 10
Telephone: 206-553-2857
Last EDR Contact: 04/28/2017
Next Scheduled EDR Contact: 08/07/2017
Data Release Frequency: Quarterly

INDIAN LUST R5: Leaking Underground Storage Tanks on Indian Land
Leaking underground storage tanks located on Indian Land in Michigan, Minnesota and Wisconsin.

Date of Government Version: 11/14/2016
Date Data Arrived at EDR: 01/26/2017
Date Made Active in Reports: 05/05/2017
Number of Days to Update: 99
Source: EPA, Region 5
Telephone: 312-886-7439
Last EDR Contact: 04/28/2017
Next Scheduled EDR Contact: 08/07/2017
Data Release Frequency: Varies

SLIC: Statewide SLIC Cases (GEOTRACKER)

Cleanup Program Sites (CPS; also known as Site Cleanups [SC] and formerly known as Spills, Leaks, Investigations, and Cleanups [SLIC] sites) included in GeoTracker. GeoTracker is the Water Boards data management system for sites that impact, or have the potential to impact, water quality in California, with emphasis on groundwater.

Date of Government Version: 03/13/2017
Date Data Arrived at EDR: 03/14/2017
Date Made Active in Reports: 05/02/2017
Number of Days to Update: 49

Source: State Water Resources Control Board
Telephone: 866-480-1028
Last EDR Contact: 03/14/2017
Next Scheduled EDR Contact: 06/26/2017
Data Release Frequency: Varies

SLIC REG 1: Active Toxic Site Investigations

The SLIC (Spills, Leaks, Investigations and Cleanup) program is designed to protect and restore water quality from spills, leaks, and similar discharges.

Date of Government Version: 04/03/2003
Date Data Arrived at EDR: 04/07/2003
Date Made Active in Reports: 04/25/2003
Number of Days to Update: 18

Source: California Regional Water Quality Control Board, North Coast Region (1)
Telephone: 707-576-2220
Last EDR Contact: 08/01/2011
Next Scheduled EDR Contact: 11/14/2011
Data Release Frequency: No Update Planned

SLIC REG 2: Spills, Leaks, Investigation & Cleanup Cost Recovery Listing

The SLIC (Spills, Leaks, Investigations and Cleanup) program is designed to protect and restore water quality from spills, leaks, and similar discharges.

Date of Government Version: 09/30/2004
Date Data Arrived at EDR: 10/20/2004
Date Made Active in Reports: 11/19/2004
Number of Days to Update: 30

Source: Regional Water Quality Control Board San Francisco Bay Region (2)
Telephone: 510-286-0457
Last EDR Contact: 09/19/2011
Next Scheduled EDR Contact: 01/02/2012
Data Release Frequency: Quarterly

SLIC REG 3: Spills, Leaks, Investigation & Cleanup Cost Recovery Listing

The SLIC (Spills, Leaks, Investigations and Cleanup) program is designed to protect and restore water quality from spills, leaks, and similar discharges.

Date of Government Version: 05/18/2006
Date Data Arrived at EDR: 05/18/2006
Date Made Active in Reports: 06/15/2006
Number of Days to Update: 28

Source: California Regional Water Quality Control Board Central Coast Region (3)
Telephone: 805-549-3147
Last EDR Contact: 07/18/2011
Next Scheduled EDR Contact: 10/31/2011
Data Release Frequency: Semi-Annually

SLIC REG 4: Spills, Leaks, Investigation & Cleanup Cost Recovery Listing

The SLIC (Spills, Leaks, Investigations and Cleanup) program is designed to protect and restore water quality from spills, leaks, and similar discharges.

Date of Government Version: 11/17/2004
Date Data Arrived at EDR: 11/18/2004
Date Made Active in Reports: 01/04/2005
Number of Days to Update: 47

Source: Region Water Quality Control Board Los Angeles Region (4)
Telephone: 213-576-6600
Last EDR Contact: 07/01/2011
Next Scheduled EDR Contact: 10/17/2011
Data Release Frequency: Varies

SLIC REG 5: Spills, Leaks, Investigation & Cleanup Cost Recovery Listing

The SLIC (Spills, Leaks, Investigations and Cleanup) program is designed to protect and restore water quality from spills, leaks, and similar discharges.

Date of Government Version: 04/01/2005
Date Data Arrived at EDR: 04/05/2005
Date Made Active in Reports: 04/21/2005
Number of Days to Update: 16

Source: Regional Water Quality Control Board Central Valley Region (5)
Telephone: 916-464-3291
Last EDR Contact: 09/12/2011
Next Scheduled EDR Contact: 12/26/2011
Data Release Frequency: Semi-Annually

SLIC REG 6V: Spills, Leaks, Investigation & Cleanup Cost Recovery Listing
The SLIC (Spills, Leaks, Investigations and Cleanup) program is designed to protect and restore water quality from spills, leaks, and similar discharges.

Date of Government Version: 05/24/2005
Date Data Arrived at EDR: 05/25/2005
Date Made Active in Reports: 06/16/2005
Number of Days to Update: 22

Source: Regional Water Quality Control Board, Victorville Branch
Telephone: 619-241-6583
Last EDR Contact: 08/15/2011
Next Scheduled EDR Contact: 11/28/2011
Data Release Frequency: Semi-Annually

SLIC REG 6L: SLIC Sites
The SLIC (Spills, Leaks, Investigations and Cleanup) program is designed to protect and restore water quality from spills, leaks, and similar discharges.

Date of Government Version: 09/07/2004
Date Data Arrived at EDR: 09/07/2004
Date Made Active in Reports: 10/12/2004
Number of Days to Update: 35

Source: California Regional Water Quality Control Board, Lahontan Region
Telephone: 530-542-5574
Last EDR Contact: 08/15/2011
Next Scheduled EDR Contact: 11/28/2011
Data Release Frequency: No Update Planned

SLIC REG 7: SLIC List
The SLIC (Spills, Leaks, Investigations and Cleanup) program is designed to protect and restore water quality from spills, leaks, and similar discharges.

Date of Government Version: 11/24/2004
Date Data Arrived at EDR: 11/29/2004
Date Made Active in Reports: 01/04/2005
Number of Days to Update: 36

Source: California Regional Quality Control Board, Colorado River Basin Region
Telephone: 760-346-7491
Last EDR Contact: 08/01/2011
Next Scheduled EDR Contact: 11/14/2011
Data Release Frequency: No Update Planned

SLIC REG 8: Spills, Leaks, Investigation & Cleanup Cost Recovery Listing
The SLIC (Spills, Leaks, Investigations and Cleanup) program is designed to protect and restore water quality from spills, leaks, and similar discharges.

Date of Government Version: 04/03/2008
Date Data Arrived at EDR: 04/03/2008
Date Made Active in Reports: 04/14/2008
Number of Days to Update: 11

Source: California Region Water Quality Control Board Santa Ana Region (8)
Telephone: 951-782-3298
Last EDR Contact: 09/12/2011
Next Scheduled EDR Contact: 12/26/2011
Data Release Frequency: Semi-Annually

SLIC REG 9: Spills, Leaks, Investigation & Cleanup Cost Recovery Listing
The SLIC (Spills, Leaks, Investigations and Cleanup) program is designed to protect and restore water quality from spills, leaks, and similar discharges.

Date of Government Version: 09/10/2007
Date Data Arrived at EDR: 09/11/2007
Date Made Active in Reports: 09/28/2007
Number of Days to Update: 17

Source: California Regional Water Quality Control Board San Diego Region (9)
Telephone: 858-467-2980
Last EDR Contact: 08/08/2011
Next Scheduled EDR Contact: 11/21/2011
Data Release Frequency: Annually

State and tribal registered storage tank lists

FEMA UST: Underground Storage Tank Listing
A listing of all FEMA owned underground storage tanks.

Date of Government Version: 01/01/2010
Date Data Arrived at EDR: 02/16/2010
Date Made Active in Reports: 04/12/2010
Number of Days to Update: 55

Source: FEMA
Telephone: 202-646-5797
Last EDR Contact: 04/11/2017
Next Scheduled EDR Contact: 07/24/2017
Data Release Frequency: Varies

GOVERNMENT RECORDS SEARCHED / DATA CURRENCY TRACKING

UST: Active UST Facilities
Active UST facilities gathered from the local regulatory agencies

Date of Government Version: 03/12/2017
Date Data Arrived at EDR: 03/16/2017
Date Made Active in Reports: 05/12/2017
Number of Days to Update: 57

Source: SWRCB
Telephone: 916-341-5851
Last EDR Contact: 03/16/2017
Next Scheduled EDR Contact: 06/26/2017
Data Release Frequency: Semi-Annually

AST: Aboveground Petroleum Storage Tank Facilities
A listing of aboveground storage tank petroleum storage tank locations.

Date of Government Version: 07/06/2016
Date Data Arrived at EDR: 07/12/2016
Date Made Active in Reports: 09/19/2016
Number of Days to Update: 69

Source: California Environmental Protection Agency
Telephone: 916-327-5092
Last EDR Contact: 03/24/2017
Next Scheduled EDR Contact: 07/10/2017
Data Release Frequency: Quarterly

INDIAN UST R5: Underground Storage Tanks on Indian Land
The Indian Underground Storage Tank (UST) database provides information about underground storage tanks on Indian land in EPA Region 5 (Michigan, Minnesota and Wisconsin and Tribal Nations).

Date of Government Version: 01/14/2017
Date Data Arrived at EDR: 01/26/2017
Date Made Active in Reports: 05/05/2017
Number of Days to Update: 99

Source: EPA Region 5
Telephone: 312-886-6136
Last EDR Contact: 04/28/2017
Next Scheduled EDR Contact: 08/07/2017
Data Release Frequency: Varies

INDIAN UST R10: Underground Storage Tanks on Indian Land
The Indian Underground Storage Tank (UST) database provides information about underground storage tanks on Indian land in EPA Region 10 (Alaska, Idaho, Oregon, Washington, and Tribal Nations).

Date of Government Version: 10/07/2016
Date Data Arrived at EDR: 01/26/2017
Date Made Active in Reports: 05/05/2017
Number of Days to Update: 99

Source: EPA Region 10
Telephone: 206-553-2857
Last EDR Contact: 04/28/2017
Next Scheduled EDR Contact: 08/07/2017
Data Release Frequency: Quarterly

INDIAN UST R9: Underground Storage Tanks on Indian Land
The Indian Underground Storage Tank (UST) database provides information about underground storage tanks on Indian land in EPA Region 9 (Arizona, California, Hawaii, Nevada, the Pacific Islands, and Tribal Nations).

Date of Government Version: 10/06/2016
Date Data Arrived at EDR: 01/26/2017
Date Made Active in Reports: 05/05/2017
Number of Days to Update: 99

Source: EPA Region 9
Telephone: 415-972-3368
Last EDR Contact: 04/28/2017
Next Scheduled EDR Contact: 08/07/2017
Data Release Frequency: Quarterly

INDIAN UST R8: Underground Storage Tanks on Indian Land
The Indian Underground Storage Tank (UST) database provides information about underground storage tanks on Indian land in EPA Region 8 (Colorado, Montana, North Dakota, South Dakota, Utah, Wyoming and 27 Tribal Nations).

Date of Government Version: 10/17/2016
Date Data Arrived at EDR: 01/26/2017
Date Made Active in Reports: 05/05/2017
Number of Days to Update: 99

Source: EPA Region 8
Telephone: 303-312-6137
Last EDR Contact: 04/28/2017
Next Scheduled EDR Contact: 08/07/2017
Data Release Frequency: Quarterly

INDIAN UST R1: Underground Storage Tanks on Indian Land
The Indian Underground Storage Tank (UST) database provides information about underground storage tanks on Indian land in EPA Region 1 (Connecticut, Maine, Massachusetts, New Hampshire, Rhode Island, Vermont and ten Tribal Nations).

Date of Government Version: 11/14/2016
Date Data Arrived at EDR: 01/26/2017
Date Made Active in Reports: 05/05/2017
Number of Days to Update: 99

Source: EPA, Region 1
Telephone: 617-918-1313
Last EDR Contact: 04/28/2017
Next Scheduled EDR Contact: 08/07/2017
Data Release Frequency: Varies

INDIAN UST R4: Underground Storage Tanks on Indian Land

The Indian Underground Storage Tank (UST) database provides information about underground storage tanks on Indian land in EPA Region 4 (Alabama, Florida, Georgia, Kentucky, Mississippi, North Carolina, South Carolina, Tennessee and Tribal Nations)

Date of Government Version: 10/14/2016
Date Data Arrived at EDR: 01/27/2017
Date Made Active in Reports: 05/05/2017
Number of Days to Update: 98

Source: EPA Region 4
Telephone: 404-562-9424
Last EDR Contact: 04/28/2017
Next Scheduled EDR Contact: 08/07/2017
Data Release Frequency: Semi-Annually

INDIAN UST R6: Underground Storage Tanks on Indian Land

The Indian Underground Storage Tank (UST) database provides information about underground storage tanks on Indian land in EPA Region 6 (Louisiana, Arkansas, Oklahoma, New Mexico, Texas and 65 Tribes).

Date of Government Version: 10/01/2016
Date Data Arrived at EDR: 01/26/2017
Date Made Active in Reports: 05/05/2017
Number of Days to Update: 99

Source: EPA Region 6
Telephone: 214-665-7591
Last EDR Contact: 04/28/2017
Next Scheduled EDR Contact: 08/07/2017
Data Release Frequency: Semi-Annually

INDIAN UST R7: Underground Storage Tanks on Indian Land

The Indian Underground Storage Tank (UST) database provides information about underground storage tanks on Indian land in EPA Region 7 (Iowa, Kansas, Missouri, Nebraska, and 9 Tribal Nations).

Date of Government Version: 09/01/2016
Date Data Arrived at EDR: 01/26/2017
Date Made Active in Reports: 05/05/2017
Number of Days to Update: 99

Source: EPA Region 7
Telephone: 913-551-7003
Last EDR Contact: 04/28/2017
Next Scheduled EDR Contact: 08/07/2017
Data Release Frequency: Varies

State and tribal voluntary cleanup sites

INDIAN VCP R7: Voluntary Cleanup Priority Lisitng

A listing of voluntary cleanup priority sites located on Indian Land located in Region 7.

Date of Government Version: 03/20/2008
Date Data Arrived at EDR: 04/22/2008
Date Made Active in Reports: 05/19/2008
Number of Days to Update: 27

Source: EPA, Region 7
Telephone: 913-551-7365
Last EDR Contact: 04/20/2009
Next Scheduled EDR Contact: 07/20/2009
Data Release Frequency: Varies

VCP: Voluntary Cleanup Program Properties

Contains low threat level properties with either confirmed or unconfirmed releases and the project proponents have request that DTSC oversee investigation and/or cleanup activities and have agreed to provide coverage for DTSC's costs.

Date of Government Version: 10/31/2016
Date Data Arrived at EDR: 11/01/2016
Date Made Active in Reports: 01/18/2017
Number of Days to Update: 78

Source: Department of Toxic Substances Control
Telephone: 916-323-3400
Last EDR Contact: 05/02/2017
Next Scheduled EDR Contact: 08/14/2017
Data Release Frequency: Quarterly

INDIAN VCP R1: Voluntary Cleanup Priority Listing
A listing of voluntary cleanup priority sites located on Indian Land located in Region 1.

Date of Government Version: 07/27/2015
Date Data Arrived at EDR: 09/29/2015
Date Made Active in Reports: 02/18/2016
Number of Days to Update: 142

Source: EPA, Region 1
Telephone: 617-918-1102
Last EDR Contact: 03/27/2017
Next Scheduled EDR Contact: 07/10/2017
Data Release Frequency: Varies

State and tribal Brownfields sites

BROWNFIELDS: Considered Brownfieds Sites Listing
A listing of sites the SWRCB considers to be Brownfields since these are sites have come to them through the MOA Process.

Date of Government Version: 01/03/2017
Date Data Arrived at EDR: 01/04/2017
Date Made Active in Reports: 03/02/2017
Number of Days to Update: 57

Source: State Water Resources Control Board
Telephone: 916-323-7905
Last EDR Contact: 03/29/2017
Next Scheduled EDR Contact: 07/10/2017
Data Release Frequency: Varies

ADDITIONAL ENVIRONMENTAL RECORDS

Local Brownfield lists

US BROWNFIELDS: A Listing of Brownfields Sites
Brownfields are real property, the expansion, redevelopment, or reuse of which may be complicated by the presence or potential presence of a hazardous substance, pollutant, or contaminant. Cleaning up and reinvesting in these properties takes development pressures off of undeveloped, open land, and both improves and protects the environment. Assessment, Cleanup and Redevelopment Exchange System (ACRES) stores information reported by EPA Brownfields grant recipients on brownfields properties assessed or cleaned up with grant funding as well as information on Targeted Brownfields Assessments performed by EPA Regions. A listing of ACRES Brownfield sites is obtained from Cleanups in My Community. Cleanups in My Community provides information on Brownfields properties for which information is reported back to EPA, as well as areas served by Brownfields grant programs.

Date of Government Version: 03/02/2017
Date Data Arrived at EDR: 03/02/2017
Date Made Active in Reports: 04/07/2017
Number of Days to Update: 36

Source: Environmental Protection Agency
Telephone: 202-566-2777
Last EDR Contact: 03/02/2017
Next Scheduled EDR Contact: 07/03/2017
Data Release Frequency: Semi-Annually

Local Lists of Landfill / Solid Waste Disposal Sites

WMUDS/SWAT: Waste Management Unit Database
Waste Management Unit Database System. WMUDS is used by the State Water Resources Control Board staff and the Regional Water Quality Control Boards for program tracking and inventory of waste management units. WMUDS is composed of the following databases: Facility Information, Scheduled Inspections Information, Waste Management Unit Information, SWAT Program Information, SWAT Report Summary Information, SWAT Report Summary Data, Chapter 15 (formerly Subchapter 15) Information, Chapter 15 Monitoring Parameters, TPCA Program Information, RCRA Program Information, Closure Information, and Interested Parties Information.

Date of Government Version: 04/01/2000
Date Data Arrived at EDR: 04/10/2000
Date Made Active in Reports: 05/10/2000
Number of Days to Update: 30

Source: State Water Resources Control Board
Telephone: 916-227-4448
Last EDR Contact: 05/05/2017
Next Scheduled EDR Contact: 08/21/2017
Data Release Frequency: No Update Planned

SWRCY: Recycler Database
A listing of recycling facilities in California.

Date of Government Version: 03/13/2017
Date Data Arrived at EDR: 03/14/2017
Date Made Active in Reports: 05/03/2017
Number of Days to Update: 50

Source: Department of Conservation
Telephone: 916-323-3836
Last EDR Contact: 03/14/2017
Next Scheduled EDR Contact: 06/26/2017
Data Release Frequency: Quarterly

HAULERS: Registered Waste Tire Haulers Listing
A listing of registered waste tire haulers.

Date of Government Version: 08/25/2016
Date Data Arrived at EDR: 08/26/2016
Date Made Active in Reports: 10/14/2016
Number of Days to Update: 49

Source: Integrated Waste Management Board
Telephone: 916-341-6422
Last EDR Contact: 05/15/2017
Next Scheduled EDR Contact: 08/28/2017
Data Release Frequency: Varies

INDIAN ODI: Report on the Status of Open Dumps on Indian Lands
Location of open dumps on Indian land.

Date of Government Version: 12/31/1998
Date Data Arrived at EDR: 12/03/2007
Date Made Active in Reports: 01/24/2008
Number of Days to Update: 52

Source: Environmental Protection Agency
Telephone: 703-308-8245
Last EDR Contact: 05/01/2017
Next Scheduled EDR Contact: 08/14/2017
Data Release Frequency: Varies

ODI: Open Dump Inventory
An open dump is defined as a disposal facility that does not comply with one or more of the Part 257 or Part 258 Subtitle D Criteria.

Date of Government Version: 06/30/1985
Date Data Arrived at EDR: 08/09/2004
Date Made Active in Reports: 09/17/2004
Number of Days to Update: 39

Source: Environmental Protection Agency
Telephone: 800-424-9346
Last EDR Contact: 06/09/2004
Next Scheduled EDR Contact: N/A
Data Release Frequency: No Update Planned

DEBRIS REGION 9: Torres Martinez Reservation Illegal Dump Site Locations
A listing of illegal dump sites location on the Torres Martinez Indian Reservation located in eastern Riverside County and northern Imperial County, California.

Date of Government Version: 01/12/2009
Date Data Arrived at EDR: 05/07/2009
Date Made Active in Reports: 09/21/2009
Number of Days to Update: 137

Source: EPA, Region 9
Telephone: 415-947-4219
Last EDR Contact: 04/24/2017
Next Scheduled EDR Contact: 08/07/2017
Data Release Frequency: No Update Planned

IHS OPEN DUMPS: Open Dumps on Indian Land
A listing of all open dumps located on Indian Land in the United States.

Date of Government Version: 04/01/2014
Date Data Arrived at EDR: 08/06/2014
Date Made Active in Reports: 01/29/2015
Number of Days to Update: 176

Source: Department of Health & Human Serivces, Indian Health Service
Telephone: 301-443-1452
Last EDR Contact: 05/05/2017
Next Scheduled EDR Contact: 08/14/2017
Data Release Frequency: Varies

Local Lists of Hazardous waste / Contaminated Sites

US HIST CDL: National Clandestine Laboratory Register
A listing of clandestine drug lab locations that have been removed from the DEAs National Clandestine Laboratory Register.

Date of Government Version: 09/30/2016
Date Data Arrived at EDR: 01/05/2017
Date Made Active in Reports: 02/10/2017
Number of Days to Update: 36

Source: Drug Enforcement Administration
Telephone: 202-307-1000
Last EDR Contact: 02/28/2017
Next Scheduled EDR Contact: 06/12/2017
Data Release Frequency: No Update Planned

HIST CAL-SITES: Calsites Database

The Calsites database contains potential or confirmed hazardous substance release properties. In 1996, California EPA reevaluated and significantly reduced the number of sites in the Calsites database. No longer updated by the state agency. It has been replaced by ENVIROSTOR.

Date of Government Version: 08/08/2005
Date Data Arrived at EDR: 08/03/2006
Date Made Active in Reports: 08/24/2006
Number of Days to Update: 21

Source: Department of Toxic Substance Control
Telephone: 916-323-3400
Last EDR Contact: 02/23/2009
Next Scheduled EDR Contact: 05/25/2009
Data Release Frequency: No Update Planned

SCH: School Property Evaluation Program

This category contains proposed and existing school sites that are being evaluated by DTSC for possible hazardous materials contamination. In some cases, these properties may be listed in the CalSites category depending on the level of threat to public health and safety or the environment they pose.

Date of Government Version: 10/31/2016
Date Data Arrived at EDR: 11/01/2016
Date Made Active in Reports: 01/18/2017
Number of Days to Update: 78

Source: Department of Toxic Substances Control
Telephone: 916-323-3400
Last EDR Contact: 05/02/2017
Next Scheduled EDR Contact: 08/14/2017
Data Release Frequency: Quarterly

CDL: Clandestine Drug Labs

A listing of drug lab locations. Listing of a location in this database does not indicate that any illegal drug lab materials were or were not present there, and does not constitute a determination that the location either requires or does not require additional cleanup work.

Date of Government Version: 12/31/2016
Date Data Arrived at EDR: 03/17/2017
Date Made Active in Reports: 05/10/2017
Number of Days to Update: 54

Source: Department of Toxic Substances Control
Telephone: 916-255-6504
Last EDR Contact: 04/10/2017
Next Scheduled EDR Contact: 07/24/2017
Data Release Frequency: Varies

TOXIC PITS: Toxic Pits Cleanup Act Sites

Toxic PITS Cleanup Act Sites. TOXIC PITS identifies sites suspected of containing hazardous substances where cleanup has not yet been completed.

Date of Government Version: 07/01/1995
Date Data Arrived at EDR: 08/30/1995
Date Made Active in Reports: 09/26/1995
Number of Days to Update: 27

Source: State Water Resources Control Board
Telephone: 916-227-4364
Last EDR Contact: 01/26/2009
Next Scheduled EDR Contact: 04/27/2009
Data Release Frequency: No Update Planned

US CDL: Clandestine Drug Labs

A listing of clandestine drug lab locations. The U.S. Department of Justice ("the Department") provides this web site as a public service. It contains addresses of some locations where law enforcement agencies reported they found chemicals or other items that indicated the presence of either clandestine drug laboratories or dumpsites. In most cases, the source of the entries is not the Department, and the Department has not verified the entry and does not guarantee its accuracy. Members of the public must verify the accuracy of all entries by, for example, contacting local law enforcement and local health departments.

Date of Government Version: 09/30/2016
Date Data Arrived at EDR: 12/05/2016
Date Made Active in Reports: 02/10/2017
Number of Days to Update: 67

Source: Drug Enforcement Administration
Telephone: 202-307-1000
Last EDR Contact: 02/28/2017
Next Scheduled EDR Contact: 06/12/2017
Data Release Frequency: Quarterly

Local Lists of Registered Storage Tanks

SWEEPS UST: SWEEPS UST Listing

Statewide Environmental Evaluation and Planning System. This underground storage tank listing was updated and maintained by a company contacted by the SWRCB in the early 1990's. The listing is no longer updated or maintained. The local agency is the contact for more information on a site on the SWEEPS list.

Date of Government Version: 06/01/1994
Date Data Arrived at EDR: 07/07/2005
Date Made Active in Reports: 08/11/2005
Number of Days to Update: 35

Source: State Water Resources Control Board
Telephone: N/A
Last EDR Contact: 06/03/2005
Next Scheduled EDR Contact: N/A
Data Release Frequency: No Update Planned

UST MENDOCINO: Mendocino County UST Database

A listing of underground storage tank locations in Mendocino County.

Date of Government Version: 12/01/2016
Date Data Arrived at EDR: 12/06/2016
Date Made Active in Reports: 01/10/2017
Number of Days to Update: 35

Source: Department of Public Health
Telephone: 707-463-4466
Last EDR Contact: 02/27/2017
Next Scheduled EDR Contact: 06/12/2017
Data Release Frequency: Annually

HIST UST: Hazardous Substance Storage Container Database

The Hazardous Substance Storage Container Database is a historical listing of UST sites. Refer to local/county source for current data.

Date of Government Version: 10/15/1990
Date Data Arrived at EDR: 01/25/1991
Date Made Active in Reports: 02/12/1991
Number of Days to Update: 18

Source: State Water Resources Control Board
Telephone: 916-341-5851
Last EDR Contact: 07/26/2001
Next Scheduled EDR Contact: N/A
Data Release Frequency: No Update Planned

CA FID UST: Facility Inventory Database

The Facility Inventory Database (FID) contains a historical listing of active and inactive underground storage tank locations from the State Water Resource Control Board. Refer to local/county source for current data.

Date of Government Version: 10/31/1994
Date Data Arrived at EDR: 09/05/1995
Date Made Active in Reports: 09/29/1995
Number of Days to Update: 24

Source: California Environmental Protection Agency
Telephone: 916-341-5851
Last EDR Contact: 12/28/1998
Next Scheduled EDR Contact: N/A
Data Release Frequency: No Update Planned

Local Land Records

LIENS: Environmental Liens Listing

A listing of property locations with environmental liens for California where DTSC is a lien holder.

Date of Government Version: 03/06/2017
Date Data Arrived at EDR: 03/07/2017
Date Made Active in Reports: 04/21/2017
Number of Days to Update: 45

Source: Department of Toxic Substances Control
Telephone: 916-323-3400
Last EDR Contact: 03/06/2017
Next Scheduled EDR Contact: 06/19/2017
Data Release Frequency: Varies

LIENS 2: CERCLA Lien Information

A Federal CERCLA ('Superfund') lien can exist by operation of law at any site or property at which EPA has spent Superfund monies. These monies are spent to investigate and address releases and threatened releases of contamination. CERCLIS provides information as to the identity of these sites and properties.

Date of Government Version: 02/18/2014
Date Data Arrived at EDR: 03/18/2014
Date Made Active in Reports: 04/24/2014
Number of Days to Update: 37

Source: Environmental Protection Agency
Telephone: 202-564-6023
Last EDR Contact: 04/21/2017
Next Scheduled EDR Contact: 08/07/2017
Data Release Frequency: Varies

DEED: Deed Restriction Listing

Site Mitigation and Brownfields Reuse Program Facility Sites with Deed Restrictions & Hazardous Waste Management Program Facility Sites with Deed / Land Use Restriction. The DTSC Site Mitigation and Brownfields Reuse Program (SMBRP) list includes sites cleaned up under the program's oversight and generally does not include current or former hazardous waste facilities that required a hazardous waste facility permit. The list represents deed restrictions that are active. Some sites have multiple deed restrictions. The DTSC Hazardous Waste Management Program (HWMP) has developed a list of current or former hazardous waste facilities that have a recorded land use restriction at the local county recorder's office. The land use restrictions on this list were required by the DTSC HWMP as a result of the presence of hazardous substances that remain on site after the facility (or part of the facility) has been closed or cleaned up. The types of land use restriction include deed notice, deed restriction, or a land use restriction that binds current and future owners.

Date of Government Version: 12/06/2016
Date Data Arrived at EDR: 12/06/2016
Date Made Active in Reports: 01/20/2017
Number of Days to Update: 45

Source: DTSC and SWRCB
Telephone: 916-323-3400
Last EDR Contact: 03/07/2017
Next Scheduled EDR Contact: 06/19/2017
Data Release Frequency: Semi-Annually

Records of Emergency Release Reports

HMIRS: Hazardous Materials Information Reporting System

Hazardous Materials Incident Report System. HMIRS contains hazardous material spill incidents reported to DOT.

Date of Government Version: 12/28/2016
Date Data Arrived at EDR: 12/28/2016
Date Made Active in Reports: 02/03/2017
Number of Days to Update: 37

Source: U.S. Department of Transportation
Telephone: 202-366-4555
Last EDR Contact: 03/29/2017
Next Scheduled EDR Contact: 07/10/2017
Data Release Frequency: Annually

CHMIRS: California Hazardous Material Incident Report System

California Hazardous Material Incident Reporting System. CHMIRS contains information on reported hazardous material incidents (accidental releases or spills).

Date of Government Version: 12/06/2016
Date Data Arrived at EDR: 01/25/2017
Date Made Active in Reports: 05/10/2017
Number of Days to Update: 105

Source: Office of Emergency Services
Telephone: 916-845-8400
Last EDR Contact: 04/28/2017
Next Scheduled EDR Contact: 08/07/2017
Data Release Frequency: Varies

LDS: Land Disposal Sites Listing (GEOTRACKER)

Land Disposal sites (Landfills) included in GeoTracker. GeoTracker is the Water Boards data management system for sites that impact, or have the potential to impact, water quality in California, with emphasis on groundwater.

Date of Government Version: 03/13/2017
Date Data Arrived at EDR: 03/14/2017
Date Made Active in Reports: 05/02/2017
Number of Days to Update: 49

Source: State Water Qualilty Control Board
Telephone: 866-480-1028
Last EDR Contact: 03/14/2017
Next Scheduled EDR Contact: 06/26/2017
Data Release Frequency: Quarterly

MCS: Military Cleanup Sites Listing (GEOTRACKER)

Military sites (consisting of: Military UST sites; Military Privatized sites; and Military Cleanup sites [formerly known as DoD non UST]) included in GeoTracker. GeoTracker is the Water Boards data management system for sites that impact, or have the potential to impact, water quality in California, with emphasis on groundwater.

Date of Government Version: 03/13/2017
Date Data Arrived at EDR: 03/14/2017
Date Made Active in Reports: 05/02/2017
Number of Days to Update: 49

Source: State Water Resources Control Board
Telephone: 866-480-1028
Last EDR Contact: 03/14/2017
Next Scheduled EDR Contact: 06/26/2017
Data Release Frequency: Quarterly

SPILLS 90: SPILLS90 data from FirstSearch

Spills 90 includes those spill and release records available exclusively from FirstSearch databases. Typically, they may include chemical, oil and/or hazardous substance spills recorded after 1990. Duplicate records that are already included in EDR incident and release records are not included in Spills 90.

Date of Government Version: 06/06/2012
Date Data Arrived at EDR: 01/03/2013
Date Made Active in Reports: 02/22/2013
Number of Days to Update: 50

Source: FirstSearch
Telephone: N/A
Last EDR Contact: 01/03/2013
Next Scheduled EDR Contact: N/A
Data Release Frequency: No Update Planned

Other Ascertainable Records

RCRA NonGen / NLR: RCRA - Non Generators / No Longer Regulated

RCRAInfo is EPA's comprehensive information system, providing access to data supporting the Resource Conservation and Recovery Act (RCRA) of 1976 and the Hazardous and Solid Waste Amendments (HSWA) of 1984. The database includes selective information on sites which generate, transport, store, treat and/or dispose of hazardous waste as defined by the Resource Conservation and Recovery Act (RCRA). Non-Generators do not presently generate hazardous waste.

Date of Government Version: 12/12/2016
Date Data Arrived at EDR: 12/28/2016
Date Made Active in Reports: 02/10/2017
Number of Days to Update: 44

Source: Environmental Protection Agency
Telephone: (415) 495-8895
Last EDR Contact: 05/02/2017
Next Scheduled EDR Contact: 04/10/2017
Data Release Frequency: Varies

FUDS: Formerly Used Defense Sites

The listing includes locations of Formerly Used Defense Sites properties where the US Army Corps of Engineers is actively working or will take necessary cleanup actions.

Date of Government Version: 01/31/2015
Date Data Arrived at EDR: 07/08/2015
Date Made Active in Reports: 10/13/2015
Number of Days to Update: 97

Source: U.S. Army Corps of Engineers
Telephone: 202-528-4285
Last EDR Contact: 02/24/2017
Next Scheduled EDR Contact: 06/05/2017
Data Release Frequency: Varies

DOD: Department of Defense Sites

This data set consists of federally owned or administered lands, administered by the Department of Defense, that have any area equal to or greater than 640 acres of the United States, Puerto Rico, and the U.S. Virgin Islands.

Date of Government Version: 12/31/2005
Date Data Arrived at EDR: 11/10/2006
Date Made Active in Reports: 01/11/2007
Number of Days to Update: 62

Source: USGS
Telephone: 888-275-8747
Last EDR Contact: 04/14/2017
Next Scheduled EDR Contact: 07/24/2017
Data Release Frequency: Semi-Annually

FEDLAND: Federal and Indian Lands

Federally and Indian administrated lands of the United States. Lands included are administrated by: Army Corps of Engineers, Bureau of Reclamation, National Wild and Scenic River, National Wildlife Refuge, Public Domain Land, Wilderness, Wilderness Study Area, Wildlife Management Area, Bureau of Indian Affairs, Bureau of Land Management, Department of Justice, Forest Service, Fish and Wildlife Service, National Park Service.

Date of Government Version: 12/31/2005
Date Data Arrived at EDR: 02/06/2006
Date Made Active in Reports: 01/11/2007
Number of Days to Update: 339

Source: U.S. Geological Survey
Telephone: 888-275-8747
Last EDR Contact: 04/14/2017
Next Scheduled EDR Contact: 07/24/2017
Data Release Frequency: N/A

SCRD DRYCLEANERS: State Coalition for Remediation of Drycleaners Listing

The State Coalition for Remediation of Drycleaners was established in 1998, with support from the U.S. EPA Office of Superfund Remediation and Technology Innovation. It is comprised of representatives of states with established drycleaner remediation programs. Currently the member states are Alabama, Connecticut, Florida, Illinois, Kansas, Minnesota, Missouri, North Carolina, Oregon, South Carolina, Tennessee, Texas, and Wisconsin.

Date of Government Version: 01/01/2017
Date Data Arrived at EDR: 02/03/2017
Date Made Active in Reports: 04/07/2017
Number of Days to Update: 63

Source: Environmental Protection Agency
Telephone: 615-532-8599
Last EDR Contact: 02/03/2017
Next Scheduled EDR Contact: 05/29/2017
Data Release Frequency: Varies

US FIN ASSUR: Financial Assurance Information

All owners and operators of facilities that treat, store, or dispose of hazardous waste are required to provide proof that they will have sufficient funds to pay for the clean up, closure, and post-closure care of their facilities.

Date of Government Version: 02/13/2017
Date Data Arrived at EDR: 02/15/2017
Date Made Active in Reports: 05/12/2017
Number of Days to Update: 86

Source: Environmental Protection Agency
Telephone: 202-566-1917
Last EDR Contact: 02/15/2017
Next Scheduled EDR Contact: 05/29/2017
Data Release Frequency: Quarterly

EPA WATCH LIST: EPA WATCH LIST

EPA maintains a "Watch List" to facilitate dialogue between EPA, state and local environmental agencies on enforcement matters relating to facilities with alleged violations identified as either significant or high priority. Being on the Watch List does not mean that the facility has actually violated the law only that an investigation by EPA or a state or local environmental agency has led those organizations to allege that an unproven violation has in fact occurred. Being on the Watch List does not represent a higher level of concern regarding the alleged violations that were detected, but instead indicates cases requiring additional dialogue between EPA, state and local agencies - primarily because of the length of time the alleged violation has gone unaddressed or unresolved.

Date of Government Version: 08/30/2013
Date Data Arrived at EDR: 03/21/2014
Date Made Active in Reports: 06/17/2014
Number of Days to Update: 88

Source: Environmental Protection Agency
Telephone: 617-520-3000
Last EDR Contact: 05/08/2017
Next Scheduled EDR Contact: 08/21/2017
Data Release Frequency: Quarterly

2020 COR ACTION: 2020 Corrective Action Program List

The EPA has set ambitious goals for the RCRA Corrective Action program by creating the 2020 Corrective Action Universe. This RCRA cleanup baseline includes facilities expected to need corrective action. The 2020 universe contains a wide variety of sites. Some properties are heavily contaminated while others were contaminated but have since been cleaned up. Still others have not been fully investigated yet, and may require little or no remediation. Inclusion in the 2020 Universe does not necessarily imply failure on the part of a facility to meet its RCRA obligations.

Date of Government Version: 04/22/2013
Date Data Arrived at EDR: 03/03/2015
Date Made Active in Reports: 03/09/2015
Number of Days to Update: 6

Source: Environmental Protection Agency
Telephone: 703-308-4044
Last EDR Contact: 05/05/2017
Next Scheduled EDR Contact: 08/21/2017
Data Release Frequency: Varies

TSCA: Toxic Substances Control Act

Toxic Substances Control Act. TSCA identifies manufacturers and importers of chemical substances included on the TSCA Chemical Substance Inventory list. It includes data on the production volume of these substances by plant site.

Date of Government Version: 12/31/2012
Date Data Arrived at EDR: 01/15/2015
Date Made Active in Reports: 01/29/2015
Number of Days to Update: 14

Source: EPA
Telephone: 202-260-5521
Last EDR Contact: 03/24/2017
Next Scheduled EDR Contact: 07/03/2017
Data Release Frequency: Every 4 Years

TRIS: Toxic Chemical Release Inventory System

Toxic Release Inventory System. TRIS identifies facilities which release toxic chemicals to the air, water and land in reportable quantities under SARA Title III Section 313.

Date of Government Version: 12/31/2014
Date Data Arrived at EDR: 11/24/2015
Date Made Active in Reports: 04/05/2016
Number of Days to Update: 133

Source: EPA
Telephone: 202-566-0250
Last EDR Contact: 02/24/2017
Next Scheduled EDR Contact: 06/05/2017
Data Release Frequency: Annually

SSTS: Section 7 Tracking Systems

Section 7 of the Federal Insecticide, Fungicide and Rodenticide Act, as amended (92 Stat. 829) requires all registered pesticide-producing establishments to submit a report to the Environmental Protection Agency by March 1st each year. Each establishment must report the types and amounts of pesticides, active ingredients and devices being produced, and those having been produced and sold or distributed in the past year.

Date of Government Version: 12/31/2009
Date Data Arrived at EDR: 12/10/2010
Date Made Active in Reports: 02/25/2011
Number of Days to Update: 77

Source: EPA
Telephone: 202-564-4203
Last EDR Contact: 04/26/2017
Next Scheduled EDR Contact: 08/07/2017
Data Release Frequency: Annually

ROD: Records Of Decision

Record of Decision. ROD documents mandate a permanent remedy at an NPL (Superfund) site containing technical and health information to aid in the cleanup.

Date of Government Version: 11/25/2013
Date Data Arrived at EDR: 12/12/2013
Date Made Active in Reports: 02/24/2014
Number of Days to Update: 74

Source: EPA
Telephone: 703-416-0223
Last EDR Contact: 03/06/2017
Next Scheduled EDR Contact: 06/19/2017
Data Release Frequency: Annually

RMP: Risk Management Plans

When Congress passed the Clean Air Act Amendments of 1990, it required EPA to publish regulations and guidance for chemical accident prevention at facilities using extremely hazardous substances. The Risk Management Program Rule (RMP Rule) was written to implement Section 112(r) of these amendments. The rule, which built upon existing industry codes and standards, requires companies of all sizes that use certain flammable and toxic substances to develop a Risk Management Program, which includes a(n): Hazard assessment that details the potential effects of an accidental release, an accident history of the last five years, and an evaluation of worst-case and alternative accidental releases; Prevention program that includes safety precautions and maintenance, monitoring, and employee training measures; and Emergency response program that spells out emergency health care, employee training measures and procedures for informing the public and response agencies (e.g the fire department) should an accident occur.

Date of Government Version: 02/01/2017
Date Data Arrived at EDR: 02/09/2017
Date Made Active in Reports: 04/07/2017
Number of Days to Update: 57

Source: Environmental Protection Agency
Telephone: 202-564-8600
Last EDR Contact: 04/21/2017
Next Scheduled EDR Contact: 08/07/2017
Data Release Frequency: Varies

RAATS: RCRA Administrative Action Tracking System

RCRA Administration Action Tracking System. RAATS contains records based on enforcement actions issued under RCRA pertaining to major violators and includes administrative and civil actions brought by the EPA. For administration actions after September 30, 1995, data entry in the RAATS database was discontinued. EPA will retain a copy of the database for historical records. It was necessary to terminate RAATS because a decrease in agency resources made it impossible to continue to update the information contained in the database.

Date of Government Version: 04/17/1995
Date Data Arrived at EDR: 07/03/1995
Date Made Active in Reports: 08/07/1995
Number of Days to Update: 35

Source: EPA
Telephone: 202-564-4104
Last EDR Contact: 06/02/2008
Next Scheduled EDR Contact: 09/01/2008
Data Release Frequency: No Update Planned

PRP: Potentially Responsible Parties
A listing of verified Potentially Responsible Parties

Date of Government Version: 10/25/2013
Date Data Arrived at EDR: 10/17/2014
Date Made Active in Reports: 10/20/2014
Number of Days to Update: 3
Source: EPA
Telephone: 202-564-6023
Last EDR Contact: 05/09/2017
Next Scheduled EDR Contact: 08/21/2017
Data Release Frequency: Quarterly

PADS: PCB Activity Database System
PCB Activity Database. PADS Identifies generators, transporters, commercial storers and/or brokers and disposers of PCB's who are required to notify the EPA of such activities.

Date of Government Version: 01/20/2016
Date Data Arrived at EDR: 04/28/2016
Date Made Active in Reports: 09/02/2016
Number of Days to Update: 127
Source: EPA
Telephone: 202-566-0500
Last EDR Contact: 04/10/2017
Next Scheduled EDR Contact: 07/24/2017
Data Release Frequency: Annually

ICIS: Integrated Compliance Information System
The Integrated Compliance Information System (ICIS) supports the information needs of the national enforcement and compliance program as well as the unique needs of the National Pollutant Discharge Elimination System (NPDES) program.

Date of Government Version: 11/18/2016
Date Data Arrived at EDR: 11/23/2016
Date Made Active in Reports: 02/10/2017
Number of Days to Update: 79
Source: Environmental Protection Agency
Telephone: 202-564-2501
Last EDR Contact: 04/10/2017
Next Scheduled EDR Contact: 07/24/2017
Data Release Frequency: Quarterly

FTTS: FIFRA/ TSCA Tracking System - FIFRA (Federal Insecticide, Fungicide, & Rodenticide Act)/TSCA (Toxic Substances Control Act)
FTTS tracks administrative cases and pesticide enforcement actions and compliance activities related to FIFRA, TSCA and EPCRA (Emergency Planning and Community Right-to-Know Act). To maintain currency, EDR contacts the Agency on a quarterly basis.

Date of Government Version: 04/09/2009
Date Data Arrived at EDR: 04/16/2009
Date Made Active in Reports: 05/11/2009
Number of Days to Update: 25
Source: EPA/Office of Prevention, Pesticides and Toxic Substances
Telephone: 202-566-1667
Last EDR Contact: 02/17/2017
Next Scheduled EDR Contact: 06/05/2017
Data Release Frequency: Quarterly

FTTS INSP: FIFRA/ TSCA Tracking System - FIFRA (Federal Insecticide, Fungicide, & Rodenticide Act)/TSCA (Toxic Substances Control Act)
A listing of FIFRA/TSCA Tracking System (FTTS) inspections and enforcements.

Date of Government Version: 04/09/2009
Date Data Arrived at EDR: 04/16/2009
Date Made Active in Reports: 05/11/2009
Number of Days to Update: 25
Source: EPA
Telephone: 202-566-1667
Last EDR Contact: 02/17/2017
Next Scheduled EDR Contact: 06/05/2017
Data Release Frequency: Quarterly

MLTS: Material Licensing Tracking System
MLTS is maintained by the Nuclear Regulatory Commission and contains a list of approximately 8,100 sites which possess or use radioactive materials and which are subject to NRC licensing requirements. To maintain currency, EDR contacts the Agency on a quarterly basis.

Date of Government Version: 08/30/2016
Date Data Arrived at EDR: 09/08/2016
Date Made Active in Reports: 10/21/2016
Number of Days to Update: 43
Source: Nuclear Regulatory Commission
Telephone: 301-415-7169
Last EDR Contact: 05/08/2017
Next Scheduled EDR Contact: 08/21/2017
Data Release Frequency: Quarterly

COAL ASH DOE: Steam-Electric Plant Operation Data
A listing of power plants that store ash in surface ponds.

Date of Government Version: 12/31/2005
Date Data Arrived at EDR: 08/07/2009
Date Made Active in Reports: 10/22/2009
Number of Days to Update: 76
Source: Department of Energy
Telephone: 202-586-8719
Last EDR Contact: 03/06/2017
Next Scheduled EDR Contact: 06/19/2017
Data Release Frequency: Varies

COAL ASH EPA: Coal Combustion Residues Surface Impoundments List
A listing of coal combustion residues surface impoundments with high hazard potential ratings.

Date of Government Version: 07/01/2014
Date Data Arrived at EDR: 09/10/2014
Date Made Active in Reports: 10/20/2014
Number of Days to Update: 40
Source: Environmental Protection Agency
Telephone: N/A
Last EDR Contact: 03/06/2017
Next Scheduled EDR Contact: 06/19/2017
Data Release Frequency: Varies

PCB TRANSFORMER: PCB Transformer Registration Database
The database of PCB transformer registrations that includes all PCB registration submittals.

Date of Government Version: 02/01/2011
Date Data Arrived at EDR: 10/19/2011
Date Made Active in Reports: 01/10/2012
Number of Days to Update: 83
Source: Environmental Protection Agency
Telephone: 202-566-0517
Last EDR Contact: 04/28/2017
Next Scheduled EDR Contact: 08/07/2017
Data Release Frequency: Varies

RADINFO: Radiation Information Database
The Radiation Information Database (RADINFO) contains information about facilities that are regulated by U.S. Environmental Protection Agency (EPA) regulations for radiation and radioactivity.

Date of Government Version: 01/04/2017
Date Data Arrived at EDR: 01/06/2017
Date Made Active in Reports: 02/10/2017
Number of Days to Update: 35
Source: Environmental Protection Agency
Telephone: 202-343-9775
Last EDR Contact: 04/06/2017
Next Scheduled EDR Contact: 07/17/2017
Data Release Frequency: Quarterly

HIST FTTS: FIFRA/TSCA Tracking System Administrative Case Listing
A complete administrative case listing from the FIFRA/TSCA Tracking System (FTTS) for all ten EPA regions. The information was obtained from the National Compliance Database (NCDB). NCDB supports the implementation of FIFRA (Federal Insecticide, Fungicide, and Rodenticide Act) and TSCA (Toxic Substances Control Act). Some EPA regions are now closing out records. Because of that, and the fact that some EPA regions are not providing EPA Headquarters with updated records, it was decided to create a HIST FTTS database. It included records that may not be included in the newer FTTS database updates. This database is no longer updated.

Date of Government Version: 10/19/2006
Date Data Arrived at EDR: 03/01/2007
Date Made Active in Reports: 04/10/2007
Number of Days to Update: 40
Source: Environmental Protection Agency
Telephone: 202-564-2501
Last EDR Contact: 12/17/2007
Next Scheduled EDR Contact: 03/17/2008
Data Release Frequency: No Update Planned

HIST FTTS INSP: FIFRA/TSCA Tracking System Inspection & Enforcement Case Listing
A complete inspection and enforcement case listing from the FIFRA/TSCA Tracking System (FTTS) for all ten EPA regions. The information was obtained from the National Compliance Database (NCDB). NCDB supports the implementation of FIFRA (Federal Insecticide, Fungicide, and Rodenticide Act) and TSCA (Toxic Substances Control Act). Some EPA regions are now closing out records. Because of that, and the fact that some EPA regions are not providing EPA Headquarters with updated records, it was decided to create a HIST FTTS database. It included records that may not be included in the newer FTTS database updates. This database is no longer updated.

Date of Government Version: 10/19/2006
Date Data Arrived at EDR: 03/01/2007
Date Made Active in Reports: 04/10/2007
Number of Days to Update: 40

Source: Environmental Protection Agency
Telephone: 202-564-2501
Last EDR Contact: 12/17/2008
Next Scheduled EDR Contact: 03/17/2008
Data Release Frequency: No Update Planned

DOT OPS: Incident and Accident Data

Department of Transporation, Office of Pipeline Safety Incident and Accident data.

Date of Government Version: 07/31/2012
Date Data Arrived at EDR: 08/07/2012
Date Made Active in Reports: 09/18/2012
Number of Days to Update: 42

Source: Department of Transporation, Office of Pipeline Safety
Telephone: 202-366-4595
Last EDR Contact: 05/02/2017
Next Scheduled EDR Contact: 08/14/2017
Data Release Frequency: Varies

CONSENT: Superfund (CERCLA) Consent Decrees

Major legal settlements that establish responsibility and standards for cleanup at NPL (Superfund) sites. Released periodically by United States District Courts after settlement by parties to litigation matters.

Date of Government Version: 09/30/2016
Date Data Arrived at EDR: 11/18/2016
Date Made Active in Reports: 02/03/2017
Number of Days to Update: 77

Source: Department of Justice, Consent Decree Library
Telephone: Varies
Last EDR Contact: 03/27/2017
Next Scheduled EDR Contact: 07/10/2017
Data Release Frequency: Varies

BRS: Biennial Reporting System

The Biennial Reporting System is a national system administered by the EPA that collects data on the generation and management of hazardous waste. BRS captures detailed data from two groups: Large Quantity Generators (LQG) and Treatment, Storage, and Disposal Facilities.

Date of Government Version: 12/31/2013
Date Data Arrived at EDR: 02/24/2015
Date Made Active in Reports: 09/30/2015
Number of Days to Update: 218

Source: EPA/NTIS
Telephone: 800-424-9346
Last EDR Contact: 02/22/2017
Next Scheduled EDR Contact: 06/05/2017
Data Release Frequency: Biennially

INDIAN RESERV: Indian Reservations

This map layer portrays Indian administered lands of the United States that have any area equal to or greater than 640 acres.

Date of Government Version: 12/31/2014
Date Data Arrived at EDR: 07/14/2015
Date Made Active in Reports: 01/10/2017
Number of Days to Update: 546

Source: USGS
Telephone: 202-208-3710
Last EDR Contact: 04/14/2017
Next Scheduled EDR Contact: 07/24/2017
Data Release Frequency: Semi-Annually

FUSRAP: Formerly Utilized Sites Remedial Action Program

DOE established the Formerly Utilized Sites Remedial Action Program (FUSRAP) in 1974 to remediate sites where radioactive contamination remained from Manhattan Project and early U.S. Atomic Energy Commission (AEC) operations.

Date of Government Version: 12/23/2016
Date Data Arrived at EDR: 12/27/2016
Date Made Active in Reports: 02/17/2017
Number of Days to Update: 52

Source: Department of Energy
Telephone: 202-586-3559
Last EDR Contact: 05/05/2017
Next Scheduled EDR Contact: 08/21/2017
Data Release Frequency: Varies

UMTRA: Uranium Mill Tailings Sites

Uranium ore was mined by private companies for federal government use in national defense programs. When the mills shut down, large piles of the sand-like material (mill tailings) remain after uranium has been extracted from the ore. Levels of human exposure to radioactive materials from the piles are low; however, in some cases tailings were used as construction materials before the potential health hazards of the tailings were recognized.

Date of Government Version: 09/14/2010
Date Data Arrived at EDR: 10/07/2011
Date Made Active in Reports: 03/01/2012
Number of Days to Update: 146

Source: Department of Energy
Telephone: 505-845-0011
Last EDR Contact: 02/21/2017
Next Scheduled EDR Contact: 06/05/2017
Data Release Frequency: Varies

LEAD SMELTER 1: Lead Smelter Sites

A listing of former lead smelter site locations.

Date of Government Version: 12/05/2016
Date Data Arrived at EDR: 01/05/2017
Date Made Active in Reports: 02/10/2017
Number of Days to Update: 36

Source: Environmental Protection Agency
Telephone: 703-603-8787
Last EDR Contact: 04/21/2017
Next Scheduled EDR Contact: 07/17/2017
Data Release Frequency: Varies

LEAD SMELTER 2: Lead Smelter Sites

A list of several hundred sites in the U.S. where secondary lead smelting was done from 1931and 1964. These sites may pose a threat to public health through ingestion or inhalation of contaminated soil or dust

Date of Government Version: 04/05/2001
Date Data Arrived at EDR: 10/27/2010
Date Made Active in Reports: 12/02/2010
Number of Days to Update: 36

Source: American Journal of Public Health
Telephone: 703-305-6451
Last EDR Contact: 12/02/2009
Next Scheduled EDR Contact: N/A
Data Release Frequency: No Update Planned

US AIRS (AFS): Aerometric Information Retrieval System Facility Subsystem (AFS)

The database is a sub-system of Aerometric Information Retrieval System (AIRS). AFS contains compliance data on air pollution point sources regulated by the U.S. EPA and/or state and local air regulatory agencies. This information comes from source reports by various stationary sources of air pollution, such as electric power plants, steel mills, factories, and universities, and provides information about the air pollutants they produce. Action, air program, air program pollutant, and general level plant data. It is used to track emissions and compliance data from industrial plants.

Date of Government Version: 10/12/2016
Date Data Arrived at EDR: 10/26/2016
Date Made Active in Reports: 02/03/2017
Number of Days to Update: 100

Source: EPA
Telephone: 202-564-2496
Last EDR Contact: 03/07/2017
Next Scheduled EDR Contact: 07/10/2017
Data Release Frequency: Annually

US AIRS MINOR: Air Facility System Data

A listing of minor source facilities.

Date of Government Version: 10/12/2016
Date Data Arrived at EDR: 10/26/2016
Date Made Active in Reports: 02/03/2017
Number of Days to Update: 100

Source: EPA
Telephone: 202-564-2496
Last EDR Contact: 03/07/2017
Next Scheduled EDR Contact: 04/10/2017
Data Release Frequency: Annually

US MINES: Mines Master Index File

Contains all mine identification numbers issued for mines active or opened since 1971. The data also includes violation information.

Date of Government Version: 02/08/2017
Date Data Arrived at EDR: 02/28/2017
Date Made Active in Reports: 04/07/2017
Number of Days to Update: 38

Source: Department of Labor, Mine Safety and Health Administration
Telephone: 303-231-5959
Last EDR Contact: 02/28/2017
Next Scheduled EDR Contact: 06/12/2017
Data Release Frequency: Semi-Annually

US MINES 2: Ferrous and Nonferrous Metal Mines Database Listing

This map layer includes ferrous (ferrous metal mines are facilities that extract ferrous metals, such as iron ore or molybdenum) and nonferrous (Nonferrous metal mines are facilities that extract nonferrous metals, such as gold, silver, copper, zinc, and lead) metal mines in the United States.

Date of Government Version: 12/05/2005
Date Data Arrived at EDR: 02/29/2008
Date Made Active in Reports: 04/18/2008
Number of Days to Update: 49

Source: USGS
Telephone: 703-648-7709
Last EDR Contact: 03/03/2017
Next Scheduled EDR Contact: 06/12/2017
Data Release Frequency: Varies

US MINES 3: Active Mines & Mineral Plants Database Listing

Active Mines and Mineral Processing Plant operations for commodities monitored by the Minerals Information Team of the USGS.

Date of Government Version: 04/14/2011
Date Data Arrived at EDR: 06/08/2011
Date Made Active in Reports: 09/13/2011
Number of Days to Update: 97

Source: USGS
Telephone: 703-648-7709
Last EDR Contact: 03/03/2017
Next Scheduled EDR Contact: 06/12/2017
Data Release Frequency: Varies

ABANDONED MINES: Abandoned Mines

An inventory of land and water impacted by past mining (primarily coal mining) is maintained by OSMRE to provide information needed to implement the Surface Mining Control and Reclamation Act of 1977 (SMCRA). The inventory contains information on the location, type, and extent of AML impacts, as well as, information on the cost associated with the reclamation of those problems. The inventory is based upon field surveys by State, Tribal, and OSMRE program officials. It is dynamic to the extent that it is modified as new problems are identified and existing problems are reclaimed.

Date of Government Version: 03/14/2017
Date Data Arrived at EDR: 03/17/2017
Date Made Active in Reports: 04/07/2017
Number of Days to Update: 21

Source: Department of Interior
Telephone: 202-208-2609
Last EDR Contact: 03/13/2017
Next Scheduled EDR Contact: 06/26/2017
Data Release Frequency: Quarterly

FINDS: Facility Index System/Facility Registry System

Facility Index System. FINDS contains both facility information and 'pointers' to other sources that contain more detail. EDR includes the following FINDS databases in this report: PCS (Permit Compliance System), AIRS (Aerometric Information Retrieval System), DOCKET (Enforcement Docket used to manage and track information on civil judicial enforcement cases for all environmental statutes), FURS (Federal Underground Injection Control), C-DOCKET (Criminal Docket System used to track criminal enforcement actions for all environmental statutes), FFIS (Federal Facilities Information System), STATE (State Environmental Laws and Statutes), and PADS (PCB Activity Data System).

Date of Government Version: 04/04/2017
Date Data Arrived at EDR: 04/07/2017
Date Made Active in Reports: 05/12/2017
Number of Days to Update: 35

Source: EPA
Telephone: (415) 947-8000
Last EDR Contact: 04/07/2017
Next Scheduled EDR Contact: 06/19/2017
Data Release Frequency: Quarterly

ECHO: Enforcement & Compliance History Information

ECHO provides integrated compliance and enforcement information for about 800,000 regulated facilities nationwide.

Date of Government Version: 03/19/2017
Date Data Arrived at EDR: 03/21/2017
Date Made Active in Reports: 05/12/2017
Number of Days to Update: 52

Source: Environmental Protection Agency
Telephone: 202-564-2280
Last EDR Contact: 03/21/2017
Next Scheduled EDR Contact: 07/03/2017
Data Release Frequency: Quarterly

DOCKET HWC: Hazardous Waste Compliance Docket Listing

A complete list of the Federal Agency Hazardous Waste Compliance Docket Facilities.

Date of Government Version: 06/02/2016
Date Data Arrived at EDR: 06/03/2016
Date Made Active in Reports: 09/02/2016
Number of Days to Update: 91

Source: Environmental Protection Agency
Telephone: 202-564-0527
Last EDR Contact: 02/24/2017
Next Scheduled EDR Contact: 06/12/2017
Data Release Frequency: Varies

UXO: Unexploded Ordnance Sites
A listing of unexploded ordnance site locations

Date of Government Version: 10/25/2015
Date Data Arrived at EDR: 01/29/2016
Date Made Active in Reports: 04/05/2016
Number of Days to Update: 67
Source: Department of Defense
Telephone: 571-373-0407
Last EDR Contact: 04/17/2017
Next Scheduled EDR Contact: 07/31/2017
Data Release Frequency: Varies

FUELS PROGRAM: EPA Fuels Program Registered Listing
This listing includes facilities that are registered under the Part 80 (Code of Federal Regulations) EPA Fuels Programs. All companies now are required to submit new and updated registrations.

Date of Government Version: 02/22/2017
Date Data Arrived at EDR: 02/22/2017
Date Made Active in Reports: 05/12/2017
Number of Days to Update: 79
Source: EPA
Telephone: 800-385-6164
Last EDR Contact: 02/22/2017
Next Scheduled EDR Contact: 06/05/2017
Data Release Frequency: Quarterly

CA BOND EXP. PLAN: Bond Expenditure Plan
Department of Health Services developed a site-specific expenditure plan as the basis for an appropriation of Hazardous Substance Cleanup Bond Act funds. It is not updated.

Date of Government Version: 01/01/1989
Date Data Arrived at EDR: 07/27/1994
Date Made Active in Reports: 08/02/1994
Number of Days to Update: 6
Source: Department of Health Services
Telephone: 916-255-2118
Last EDR Contact: 05/31/1994
Next Scheduled EDR Contact: N/A
Data Release Frequency: No Update Planned

CORTESE: "Cortese" Hazardous Waste & Substances Sites List
The sites for the list are designated by the State Water Resource Control Board (LUST), the Integrated Waste Board (SWF/LS), and the Department of Toxic Substances Control (Cal-Sites).

Date of Government Version: 12/28/2016
Date Data Arrived at EDR: 12/28/2016
Date Made Active in Reports: 03/02/2017
Number of Days to Update: 64
Source: CAL EPA/Office of Emergency Information
Telephone: 916-323-3400
Last EDR Contact: 03/29/2017
Next Scheduled EDR Contact: 07/10/2017
Data Release Frequency: Quarterly

DRYCLEANERS: Cleaner Facilities
A list of drycleaner related facilities that have EPA ID numbers. These are facilities with certain SIC codes: power laundries, family and commercial; garment pressing and cleaner's agents; linen supply; coin-operated laundries and cleaning; drycleaning plants, except rugs; carpet and upholster cleaning; industrial launderers; laundry and garment services.

Date of Government Version: 09/02/2016
Date Data Arrived at EDR: 09/27/2016
Date Made Active in Reports: 12/15/2016
Number of Days to Update: 79
Source: Department of Toxic Substance Control
Telephone: 916-327-4498
Last EDR Contact: 03/27/2017
Next Scheduled EDR Contact: 06/19/2017
Data Release Frequency: Annually

EMI: Emissions Inventory Data
Toxics and criteria pollutant emissions data collected by the ARB and local air pollution agencies.

Date of Government Version: 12/31/2014
Date Data Arrived at EDR: 09/23/2016
Date Made Active in Reports: 10/24/2016
Number of Days to Update: 31
Source: California Air Resources Board
Telephone: 916-322-2990
Last EDR Contact: 03/21/2017
Next Scheduled EDR Contact: 07/03/2017
Data Release Frequency: Varies

GOVERNMENT RECORDS SEARCHED / DATA CURRENCY TRACKING

ENF: Enforcement Action Listing

A listing of Water Board Enforcement Actions. Formal is everything except Oral/Verbal Communication, Notice of Violation, Expedited Payment Letter, and Staff Enforcement Letter.

Date of Government Version: 12/06/2016
Date Data Arrived at EDR: 12/09/2016
Date Made Active in Reports: 01/18/2017
Number of Days to Update: 40

Source: State Water Resoruces Control Board
Telephone: 916-445-9379
Last EDR Contact: 04/24/2017
Next Scheduled EDR Contact: 08/07/2017
Data Release Frequency: Varies

Financial Assurance 1: Financial Assurance Information Listing

Financial Assurance information

Date of Government Version: 04/25/2016
Date Data Arrived at EDR: 04/29/2016
Date Made Active in Reports: 06/21/2016
Number of Days to Update: 53

Source: Department of Toxic Substances Control
Telephone: 916-255-3628
Last EDR Contact: 05/05/2017
Next Scheduled EDR Contact: 08/07/2017
Data Release Frequency: Varies

Financial Assurance 2: Financial Assurance Information Listing

A listing of financial assurance information for solid waste facilities. Financial assurance is intended to ensure that resources are available to pay for the cost of closure, post-closure care, and corrective measures if the owner or operator of a regulated facility is unable or unwilling to pay.

Date of Government Version: 11/16/2016
Date Data Arrived at EDR: 11/18/2016
Date Made Active in Reports: 01/20/2017
Number of Days to Update: 63

Source: California Integrated Waste Management Board
Telephone: 916-341-6066
Last EDR Contact: 05/15/2017
Next Scheduled EDR Contact: 08/28/2017
Data Release Frequency: Varies

HAZNET: Facility and Manifest Data

Facility and Manifest Data. The data is extracted from the copies of hazardous waste manifests received each year by the DTSC. The annual volume of manifests is typically 700,000 - 1,000,000 annually, representing approximately 350,000 - 500,000 shipments. Data are from the manifests submitted without correction, and therefore many contain some invalid values for data elements such as generator ID, TSD ID, waste category, and disposal method. This database begins with calendar year 1993.

Date of Government Version: 12/31/2015
Date Data Arrived at EDR: 10/12/2016
Date Made Active in Reports: 12/15/2016
Number of Days to Update: 64

Source: California Environmental Protection Agency
Telephone: 916-255-1136
Last EDR Contact: 04/14/2017
Next Scheduled EDR Contact: 07/24/2017
Data Release Frequency: Annually

ICE: ICE

Contains data pertaining to the Permitted Facilities with Inspections / Enforcements sites tracked in Envirostor.

Date of Government Version: 11/21/2016
Date Data Arrived at EDR: 11/22/2016
Date Made Active in Reports: 01/23/2017
Number of Days to Update: 62

Source: Department of Toxic Subsances Control
Telephone: 877-786-9427
Last EDR Contact: 02/22/2017
Next Scheduled EDR Contact: 06/05/2017
Data Release Frequency: Quarterly

HIST CORTESE: Hazardous Waste & Substance Site List

The sites for the list are designated by the State Water Resource Control Board [LUST], the Integrated Waste Board [SWF/LS], and the Department of Toxic Substances Control [CALSITES]. This listing is no longer updated by the state agency.

Date of Government Version: 04/01/2001
Date Data Arrived at EDR: 01/22/2009
Date Made Active in Reports: 04/08/2009
Number of Days to Update: 76

Source: Department of Toxic Substances Control
Telephone: 916-323-3400
Last EDR Contact: 01/22/2009
Next Scheduled EDR Contact: N/A
Data Release Frequency: No Update Planned

HWP: EnviroStor Permitted Facilities Listing
Detailed information on permitted hazardous waste facilities and corrective action ("cleanups") tracked in EnviroStor.

Date of Government Version: 11/21/2016
Date Data Arrived at EDR: 11/22/2016
Date Made Active in Reports: 01/23/2017
Number of Days to Update: 62
Source: Department of Toxic Substances Control
Telephone: 916-323-3400
Last EDR Contact: 02/22/2017
Next Scheduled EDR Contact: 06/05/2017
Data Release Frequency: Quarterly

HWT: Registered Hazardous Waste Transporter Database
A listing of hazardous waste transporters. In California, unless specifically exempted, it is unlawful for any person to transport hazardous wastes unless the person holds a valid registration issued by DTSC. A hazardous waste transporter registration is valid for one year and is assigned a unique registration number.

Date of Government Version: 04/11/2017
Date Data Arrived at EDR: 04/13/2017
Date Made Active in Reports: 04/26/2017
Number of Days to Update: 13
Source: Department of Toxic Substances Control
Telephone: 916-440-7145
Last EDR Contact: 04/13/2017
Next Scheduled EDR Contact: 07/24/2017
Data Release Frequency: Quarterly

MINES: Mines Site Location Listing
A listing of mine site locations from the Office of Mine Reclamation.

Date of Government Version: 09/12/2016
Date Data Arrived at EDR: 09/14/2016
Date Made Active in Reports: 10/14/2016
Number of Days to Update: 30
Source: Department of Conservation
Telephone: 916-322-1080
Last EDR Contact: 03/13/2017
Next Scheduled EDR Contact: 06/26/2017
Data Release Frequency: Varies

MWMP: Medical Waste Management Program Listing
The Medical Waste Management Program (MWMP) ensures the proper handling and disposal of medical waste by permitting and inspecting medical waste Offsite Treatment Facilities (PDF) and Transfer Stations (PDF) throughout the state. MWMP also oversees all Medical Waste Transporters.

Date of Government Version: 12/02/2016
Date Data Arrived at EDR: 12/06/2016
Date Made Active in Reports: 03/02/2017
Number of Days to Update: 86
Source: Department of Public Health
Telephone: 916-558-1784
Last EDR Contact: 03/07/2017
Next Scheduled EDR Contact: 06/19/2017
Data Release Frequency: Varies

NPDES: NPDES Permits Listing
A listing of NPDES permits, including stormwater.

Date of Government Version: 11/14/2016
Date Data Arrived at EDR: 11/15/2016
Date Made Active in Reports: 03/02/2017
Number of Days to Update: 107
Source: State Water Resources Control Board
Telephone: 916-445-9379
Last EDR Contact: 02/15/2017
Next Scheduled EDR Contact: 05/29/2017
Data Release Frequency: Quarterly

PEST LIC: Pesticide Regulation Licenses Listing
A listing of licenses and certificates issued by the Department of Pesticide Regulation. The DPR issues licenses and/or certificates to: Persons and businesses that apply or sell pesticides; Pest control dealers and brokers; Persons who advise on agricultural pesticide applications.

Date of Government Version: 12/06/2016
Date Data Arrived at EDR: 12/06/2016
Date Made Active in Reports: 03/03/2017
Number of Days to Update: 87
Source: Department of Pesticide Regulation
Telephone: 916-445-4038
Last EDR Contact: 03/07/2017
Next Scheduled EDR Contact: 06/19/2017
Data Release Frequency: Quarterly

PROC: Certified Processors Database
A listing of certified processors.

Date of Government Version: 03/13/2017
Date Data Arrived at EDR: 03/14/2017
Date Made Active in Reports: 05/03/2017
Number of Days to Update: 50
Source: Department of Conservation
Telephone: 916-323-3836
Last EDR Contact: 03/14/2017
Next Scheduled EDR Contact: 06/26/2017
Data Release Frequency: Quarterly

NOTIFY 65: Proposition 65 Records
Listings of all Proposition 65 incidents reported to counties by the State Water Resources Control Board and the Regional Water Quality Control Board. This database is no longer updated by the reporting agency.

Date of Government Version: 12/16/2016
Date Data Arrived at EDR: 12/22/2016
Date Made Active in Reports: 03/02/2017
Number of Days to Update: 70
Source: State Water Resources Control Board
Telephone: 916-445-3846
Last EDR Contact: 04/03/2017
Next Scheduled EDR Contact: 07/03/2017
Data Release Frequency: No Update Planned

UIC: UIC Listing
A listing of wells identified as underground injection wells, in the California Oil and Gas Wells database.

Date of Government Version: 01/20/2017
Date Data Arrived at EDR: 03/14/2017
Date Made Active in Reports: 05/03/2017
Number of Days to Update: 50
Source: Deaprtment of Conservation
Telephone: 916-445-2408
Last EDR Contact: 03/14/2017
Next Scheduled EDR Contact: 06/26/2017
Data Release Frequency: Varies

WASTEWATER PITS: Oil Wastewater Pits Listing
Water officials discovered that oil producers have been dumping chemical-laden wastewater into hundreds of unlined pits that are operating without proper permits. Inspections completed by the Central Valley Regional Water Quality Control Board revealed the existence of previously unidentified waste sites. The water board?s review found that more than one-third of the region?s active disposal pits are operating without permission.

Date of Government Version: 04/15/2015
Date Data Arrived at EDR: 04/17/2015
Date Made Active in Reports: 06/23/2015
Number of Days to Update: 67
Source: RWQCB, Central Valley Region
Telephone: 559-445-5577
Last EDR Contact: 04/14/2017
Next Scheduled EDR Contact: 07/24/2017
Data Release Frequency: Varies

WDS: Waste Discharge System
Sites which have been issued waste discharge requirements.

Date of Government Version: 06/19/2007
Date Data Arrived at EDR: 06/20/2007
Date Made Active in Reports: 06/29/2007
Number of Days to Update: 9
Source: State Water Resources Control Board
Telephone: 916-341-5227
Last EDR Contact: 02/17/2017
Next Scheduled EDR Contact: 06/05/2017
Data Release Frequency: Quarterly

WIP: Well Investigation Program Case List
Well Investigation Program case in the San Gabriel and San Fernando Valley area.

Date of Government Version: 07/03/2009
Date Data Arrived at EDR: 07/21/2009
Date Made Active in Reports: 08/03/2009
Number of Days to Update: 13
Source: Los Angeles Water Quality Control Board
Telephone: 213-576-6726
Last EDR Contact: 03/24/2017
Next Scheduled EDR Contact: 07/10/2017
Data Release Frequency: Varies

GOVERNMENT RECORDS SEARCHED / DATA CURRENCY TRACKING

EDR HIGH RISK HISTORICAL RECORDS

EDR Exclusive Records

EDR MGP: EDR Proprietary Manufactured Gas Plants

The EDR Proprietary Manufactured Gas Plant Database includes records of coal gas plants (manufactured gas plants) compiled by EDR's researchers. Manufactured gas sites were used in the United States from the 1800's to 1950's to produce a gas that could be distributed and used as fuel. These plants used whale oil, rosin, coal, or a mixture of coal, oil, and water that also produced a significant amount of waste. Many of the byproducts of the gas production, such as coal tar (oily waste containing volatile and non-volatile chemicals), sludges, oils and other compounds are potentially hazardous to human health and the environment. The byproduct from this process was frequently disposed of directly at the plant site and can remain or spread slowly, serving as a continuous source of soil and groundwater contamination.

Date of Government Version: N/A
Date Data Arrived at EDR: N/A
Date Made Active in Reports: N/A
Number of Days to Update: N/A

Source: EDR, Inc.
Telephone: N/A
Last EDR Contact: N/A
Next Scheduled EDR Contact: N/A
Data Release Frequency: No Update Planned

EDR Hist Auto: EDR Exclusive Historic Gas Stations

EDR has searched selected national collections of business directories and has collected listings of potential gas station/filling station/service station sites that were available to EDR researchers. EDR's review was limited to those categories of sources that might, in EDR's opinion, include gas station/filling station/service station establishments. The categories reviewed included, but were not limited to gas, gas station, gasoline station, filling station, auto, automobile repair, auto service station, service station, etc. This database falls within a category of information EDR classifies as "High Risk Historical Records", or HRHR. EDR's HRHR effort presents unique and sometimes proprietary data about past sites and operations that typically create environmental concerns, but may not show up in current government records searches.

Date of Government Version: N/A
Date Data Arrived at EDR: N/A
Date Made Active in Reports: N/A
Number of Days to Update: N/A

Source: EDR, Inc.
Telephone: N/A
Last EDR Contact: N/A
Next Scheduled EDR Contact: N/A
Data Release Frequency: Varies

EDR Hist Cleaner: EDR Exclusive Historic Dry Cleaners

EDR has searched selected national collections of business directories and has collected listings of potential dry cleaner sites that were available to EDR researchers. EDR's review was limited to those categories of sources that might, in EDR's opinion, include dry cleaning establishments. The categories reviewed included, but were not limited to dry cleaners, cleaners, laundry, laundromat, cleaning/laundry, wash & dry etc. This database falls within a category of information EDR classifies as "High Risk Historical Records", or HRHR. EDR's HRHR effort presents unique and sometimes proprietary data about past sites and operations that typically create environmental concerns, but may not show up in current government records searches.

Date of Government Version: N/A
Date Data Arrived at EDR: N/A
Date Made Active in Reports: N/A
Number of Days to Update: N/A

Source: EDR, Inc.
Telephone: N/A
Last EDR Contact: N/A
Next Scheduled EDR Contact: N/A
Data Release Frequency: Varies

EDR RECOVERED GOVERNMENT ARCHIVES

Exclusive Recovered Govt. Archives

RGA LF: Recovered Government Archive Solid Waste Facilities List

The EDR Recovered Government Archive Landfill database provides a list of landfills derived from historical databases and includes many records that no longer appear in current government lists. Compiled from Records formerly available from the Department of Resources Recycling and Recovery in California.

Date of Government Version: N/A
Date Data Arrived at EDR: 07/01/2013
Date Made Active in Reports: 01/13/2014
Number of Days to Update: 196

Source: Department of Resources Recycling and Recovery
Telephone: N/A
Last EDR Contact: 06/01/2012
Next Scheduled EDR Contact: N/A
Data Release Frequency: Varies

RGA LUST: Recovered Government Archive Leaking Underground Storage Tank

The EDR Recovered Government Archive Leaking Underground Storage Tank database provides a list of LUST incidents derived from historical databases and includes many records that no longer appear in current government lists. Compiled from Records formerly available from the State Water Resources Control Board in California.

Date of Government Version: N/A
Date Data Arrived at EDR: 07/01/2013
Date Made Active in Reports: 12/30/2013
Number of Days to Update: 182

Source: State Water Resources Control Board
Telephone: N/A
Last EDR Contact: 06/01/2012
Next Scheduled EDR Contact: N/A
Data Release Frequency: Varies

COUNTY RECORDS

ALAMEDA COUNTY:

Contaminated Sites

A listing of contaminated sites overseen by the Toxic Release Program (oil and groundwater contamination from chemical releases and spills) and the Leaking Underground Storage Tank Program (soil and ground water contamination from leaking petroleum USTs).

Date of Government Version: 04/10/2017
Date Data Arrived at EDR: 04/11/2017
Date Made Active in Reports: 05/12/2017
Number of Days to Update: 31

Source: Alameda County Environmental Health Services
Telephone: 510-567-6700
Last EDR Contact: 04/10/2017
Next Scheduled EDR Contact: 07/24/2017
Data Release Frequency: Semi-Annually

Underground Tanks

Underground storage tank sites located in Alameda county.

Date of Government Version: 04/10/2017
Date Data Arrived at EDR: 04/11/2017
Date Made Active in Reports: 05/02/2017
Number of Days to Update: 21

Source: Alameda County Environmental Health Services
Telephone: 510-567-6700
Last EDR Contact: 04/10/2017
Next Scheduled EDR Contact: 04/24/2047
Data Release Frequency: Semi-Annually

AMADOR COUNTY:

CUPA Facility List

Cupa Facility List

Date of Government Version: 03/06/2017
Date Data Arrived at EDR: 03/08/2017
Date Made Active in Reports: 04/14/2017
Number of Days to Update: 37

Source: Amador County Environmental Health
Telephone: 209-223-6439
Last EDR Contact: 03/06/2017
Next Scheduled EDR Contact: 06/19/2017
Data Release Frequency: Varies

BUTTE COUNTY:

CUPA Facility Listing

Cupa facility list.

Date of Government Version: 01/31/2017
Date Data Arrived at EDR: 02/07/2017
Date Made Active in Reports: 05/12/2017
Number of Days to Update: 94

Source: Public Health Department
Telephone: 530-538-7149
Last EDR Contact: 04/10/2017
Next Scheduled EDR Contact: 07/24/2017
Data Release Frequency: No Update Planned

CALVERAS COUNTY:

CUPA Facility Listing
Cupa Facility Listing

Date of Government Version: 01/09/2017
Date Data Arrived at EDR: 01/11/2017
Date Made Active in Reports: 03/02/2017
Number of Days to Update: 50

Source: Calveras County Environmental Health
Telephone: 209-754-6399
Last EDR Contact: 03/27/2017
Next Scheduled EDR Contact: 07/10/2017
Data Release Frequency: Quarterly

COLUSA COUNTY:

CUPA Facility List
Cupa facility list.

Date of Government Version: 02/23/2017
Date Data Arrived at EDR: 02/24/2017
Date Made Active in Reports: 05/12/2017
Number of Days to Update: 77

Source: Health & Human Services
Telephone: 530-458-0396
Last EDR Contact: 05/05/2017
Next Scheduled EDR Contact: 08/21/2017
Data Release Frequency: Varies

CONTRA COSTA COUNTY:

Site List
List includes sites from the underground tank, hazardous waste generator and business plan/2185 programs.

Date of Government Version: 11/17/2016
Date Data Arrived at EDR: 11/22/2016
Date Made Active in Reports: 01/26/2017
Number of Days to Update: 65

Source: Contra Costa Health Services Department
Telephone: 925-646-2286
Last EDR Contact: 05/01/2017
Next Scheduled EDR Contact: 08/14/2017
Data Release Frequency: Semi-Annually

DEL NORTE COUNTY:

CUPA Facility List
Cupa Facility list

Date of Government Version: 01/31/2017
Date Data Arrived at EDR: 02/03/2017
Date Made Active in Reports: 04/14/2017
Number of Days to Update: 70

Source: Del Norte County Environmental Health Division
Telephone: 707-465-0426
Last EDR Contact: 05/01/2017
Next Scheduled EDR Contact: 08/14/2017
Data Release Frequency: Varies

EL DORADO COUNTY:

CUPA Facility List
CUPA facility list.

Date of Government Version: 02/24/2017
Date Data Arrived at EDR: 02/28/2017
Date Made Active in Reports: 05/12/2017
Number of Days to Update: 73

Source: El Dorado County Environmental Management Department
Telephone: 530-621-6623
Last EDR Contact: 05/01/2017
Next Scheduled EDR Contact: 08/14/2017
Data Release Frequency: Varies

FRESNO COUNTY:

CUPA Resources List

Certified Unified Program Agency. CUPA's are responsible for implementing a unified hazardous materials and hazardous waste management regulatory program. The agency provides oversight of businesses that deal with hazardous materials, operate underground storage tanks or aboveground storage tanks.

Date of Government Version: 01/09/2017
Date Data Arrived at EDR: 01/11/2017
Date Made Active in Reports: 03/02/2017
Number of Days to Update: 50

Source: Dept. of Community Health
Telephone: 559-445-3271
Last EDR Contact: 03/31/2017
Next Scheduled EDR Contact: 07/17/2017
Data Release Frequency: Semi-Annually

HUMBOLDT COUNTY:

CUPA Facility List

CUPA facility list.

Date of Government Version: 01/04/2017
Date Data Arrived at EDR: 01/10/2017
Date Made Active in Reports: 03/02/2017
Number of Days to Update: 51

Source: Humboldt County Environmental Health
Telephone: N/A
Last EDR Contact: 02/21/2017
Next Scheduled EDR Contact: 06/05/2017
Data Release Frequency: Varies

IMPERIAL COUNTY:

CUPA Facility List

Cupa facility list.

Date of Government Version: 01/23/2017
Date Data Arrived at EDR: 01/25/2017
Date Made Active in Reports: 03/02/2017
Number of Days to Update: 36

Source: San Diego Border Field Office
Telephone: 760-339-2777
Last EDR Contact: 04/24/2017
Next Scheduled EDR Contact: 08/07/2017
Data Release Frequency: Varies

INYO COUNTY:

CUPA Facility List

Cupa facility list.

Date of Government Version: 09/10/2013
Date Data Arrived at EDR: 09/11/2013
Date Made Active in Reports: 10/14/2013
Number of Days to Update: 33

Source: Inyo County Environmental Health Services
Telephone: 760-878-0238
Last EDR Contact: 03/06/2017
Next Scheduled EDR Contact: 06/05/2017
Data Release Frequency: Varies

KERN COUNTY:

Underground Storage Tank Sites & Tank Listing
Kern County Sites and Tanks Listing.

Date of Government Version: 02/07/2017
Date Data Arrived at EDR: 02/10/2017
Date Made Active in Reports: 05/02/2017
Number of Days to Update: 81

Source: Kern County Environment Health Services Department
Telephone: 661-862-8700
Last EDR Contact: 05/05/2017
Next Scheduled EDR Contact: 08/21/2017
Data Release Frequency: Quarterly

KINGS COUNTY:

CUPA Facility List
A listing of sites included in the county's Certified Unified Program Agency database. California's Secretary for Environmental Protection established the unified hazardous materials and hazardous waste regulatory program as required by chapter 6.11 of the California Health and Safety Code. The Unified Program consolidates the administration, permits, inspections, and enforcement activities.

Date of Government Version: 12/14/2016
Date Data Arrived at EDR: 12/16/2016
Date Made Active in Reports: 12/22/2016
Number of Days to Update: 6

Source: Kings County Department of Public Health
Telephone: 559-584-1411
Last EDR Contact: 03/06/2017
Next Scheduled EDR Contact: 06/05/2017
Data Release Frequency: Varies

LAKE COUNTY:

CUPA Facility List
Cupa facility list

Date of Government Version: 01/18/2017
Date Data Arrived at EDR: 01/20/2017
Date Made Active in Reports: 03/02/2017
Number of Days to Update: 41

Source: Lake County Environmental Health
Telephone: 707-263-1164
Last EDR Contact: 04/17/2017
Next Scheduled EDR Contact: 07/31/2017
Data Release Frequency: Varies

LOS ANGELES COUNTY:

San Gabriel Valley Areas of Concern
San Gabriel Valley areas where VOC contamination is at or above the MCL as designated by region 9 EPA office.

Date of Government Version: 03/30/2009
Date Data Arrived at EDR: 03/31/2009
Date Made Active in Reports: 10/23/2009
Number of Days to Update: 206

Source: EPA Region 9
Telephone: 415-972-3178
Last EDR Contact: 03/20/2017
Next Scheduled EDR Contact: 07/03/2017
Data Release Frequency: No Update Planned

HMS: Street Number List
Industrial Waste and Underground Storage Tank Sites.

Date of Government Version: 11/14/2016
Date Data Arrived at EDR: 11/18/2016
Date Made Active in Reports: 01/23/2017
Number of Days to Update: 66

Source: Department of Public Works
Telephone: 626-458-3517
Last EDR Contact: 04/10/2017
Next Scheduled EDR Contact: 07/24/2017
Data Release Frequency: Semi-Annually

List of Solid Waste Facilities
Solid Waste Facilities in Los Angeles County.

Date of Government Version: 04/17/2017
Date Data Arrived at EDR: 04/18/2017
Date Made Active in Reports: 05/02/2017
Number of Days to Update: 14
Source: La County Department of Public Works
Telephone: 818-458-5185
Last EDR Contact: 04/18/2017
Next Scheduled EDR Contact: 07/31/2017
Data Release Frequency: Varies

City of Los Angeles Landfills
Landfills owned and maintained by the City of Los Angeles.

Date of Government Version: 01/01/2016
Date Data Arrived at EDR: 01/26/2016
Date Made Active in Reports: 03/22/2016
Number of Days to Update: 56
Source: Engineering & Construction Division
Telephone: 213-473-7869
Last EDR Contact: 04/17/2017
Next Scheduled EDR Contact: 07/31/2017
Data Release Frequency: Varies

Site Mitigation List
Industrial sites that have had some sort of spill or complaint.

Date of Government Version: 03/29/2016
Date Data Arrived at EDR: 04/06/2016
Date Made Active in Reports: 06/13/2016
Number of Days to Update: 68
Source: Community Health Services
Telephone: 323-890-7806
Last EDR Contact: 04/17/2017
Next Scheduled EDR Contact: 07/31/2017
Data Release Frequency: Annually

City of El Segundo Underground Storage Tank
Underground storage tank sites located in El Segundo city.

Date of Government Version: 01/17/2017
Date Data Arrived at EDR: 01/18/2017
Date Made Active in Reports: 05/10/2017
Number of Days to Update: 112
Source: City of El Segundo Fire Department
Telephone: 310-524-2236
Last EDR Contact: 04/17/2017
Next Scheduled EDR Contact: 07/31/2017
Data Release Frequency: Semi-Annually

City of Long Beach Underground Storage Tank
Underground storage tank sites located in the city of Long Beach.

Date of Government Version: 03/09/2017
Date Data Arrived at EDR: 03/10/2017
Date Made Active in Reports: 05/03/2017
Number of Days to Update: 54
Source: City of Long Beach Fire Department
Telephone: 562-570-2563
Last EDR Contact: 04/24/2017
Next Scheduled EDR Contact: 08/07/2017
Data Release Frequency: Annually

City of Torrance Underground Storage Tank
Underground storage tank sites located in the city of Torrance.

Date of Government Version: 01/10/2017
Date Data Arrived at EDR: 01/13/2017
Date Made Active in Reports: 05/03/2017
Number of Days to Update: 110
Source: City of Torrance Fire Department
Telephone: 310-618-2973
Last EDR Contact: 04/10/2017
Next Scheduled EDR Contact: 07/24/2017
Data Release Frequency: Semi-Annually

MADERA COUNTY:

CUPA Facility List
A listing of sites included in the county's Certified Unified Program Agency database. California's Secretary for Environmental Protection established the unified hazardous materials and hazardous waste regulatory program as required by chapter 6.11 of the California Health and Safety Code. The Unified Program consolidates the administration, permits, inspections, and enforcement activities.

Date of Government Version: 12/05/2016
Date Data Arrived at EDR: 12/09/2016
Date Made Active in Reports: 01/19/2017
Number of Days to Update: 41

Source: Madera County Environmental Health
Telephone: 559-675-7823
Last EDR Contact: 02/21/2017
Next Scheduled EDR Contact: 06/05/2017
Data Release Frequency: Varies

MARIN COUNTY:

Underground Storage Tank Sites
Currently permitted USTs in Marin County.

Date of Government Version: 03/31/2017
Date Data Arrived at EDR: 04/06/2017
Date Made Active in Reports: 05/03/2017
Number of Days to Update: 27

Source: Public Works Department Waste Management
Telephone: 415-499-6647
Last EDR Contact: 03/31/2017
Next Scheduled EDR Contact: 07/17/2017
Data Release Frequency: Semi-Annually

MERCED COUNTY:

CUPA Facility List
CUPA facility list.

Date of Government Version: 12/02/2016
Date Data Arrived at EDR: 12/06/2016
Date Made Active in Reports: 01/17/2017
Number of Days to Update: 42

Source: Merced County Environmental Health
Telephone: 209-381-1094
Last EDR Contact: 02/21/2017
Next Scheduled EDR Contact: 06/05/2017
Data Release Frequency: Varies

MONO COUNTY:

CUPA Facility List
CUPA Facility List

Date of Government Version: 11/29/2016
Date Data Arrived at EDR: 12/05/2016
Date Made Active in Reports: 12/22/2016
Number of Days to Update: 17

Source: Mono County Health Department
Telephone: 760-932-5580
Last EDR Contact: 02/24/2017
Next Scheduled EDR Contact: 06/12/2017
Data Release Frequency: Varies

MONTEREY COUNTY:

CUPA Facility Listing
CUPA Program listing from the Environmental Health Division.

Date of Government Version: 06/24/2016
Date Data Arrived at EDR: 06/27/2016
Date Made Active in Reports: 08/09/2016
Number of Days to Update: 43

Source: Monterey County Health Department
Telephone: 831-796-1297
Last EDR Contact: 02/21/2017
Next Scheduled EDR Contact: 06/05/2017
Data Release Frequency: Varies

NAPA COUNTY:

Sites With Reported Contamination
A listing of leaking underground storage tank sites located in Napa county.

Date of Government Version: 01/09/2017
Date Data Arrived at EDR: 01/11/2017
Date Made Active in Reports: 03/02/2017
Number of Days to Update: 50

Source: Napa County Department of Environmental Management
Telephone: 707-253-4269
Last EDR Contact: 03/09/2017
Next Scheduled EDR Contact: 06/12/2017
Data Release Frequency: No Update Planned

Closed and Operating Underground Storage Tank Sites
Underground storage tank sites located in Napa county.

Date of Government Version: 03/15/2017
Date Data Arrived at EDR: 03/16/2017
Date Made Active in Reports: 05/09/2017
Number of Days to Update: 54

Source: Napa County Department of Environmental Management
Telephone: 707-253-4269
Last EDR Contact: 03/09/2017
Next Scheduled EDR Contact: 06/12/2017
Data Release Frequency: No Update Planned

NEVADA COUNTY:

CUPA Facility List
CUPA facility list.

Date of Government Version: 11/07/2016
Date Data Arrived at EDR: 11/08/2016
Date Made Active in Reports: 12/22/2016
Number of Days to Update: 44

Source: Community Development Agency
Telephone: 530-265-1467
Last EDR Contact: 05/01/2017
Next Scheduled EDR Contact: 08/14/2017
Data Release Frequency: Varies

ORANGE COUNTY:

List of Industrial Site Cleanups
Petroleum and non-petroleum spills.

Date of Government Version: 02/06/2017
Date Data Arrived at EDR: 02/10/2017
Date Made Active in Reports: 04/21/2017
Number of Days to Update: 70

Source: Health Care Agency
Telephone: 714-834-3446
Last EDR Contact: 05/08/2017
Next Scheduled EDR Contact: 08/21/2017
Data Release Frequency: Annually

List of Underground Storage Tank Cleanups
Orange County Underground Storage Tank Cleanups (LUST).

Date of Government Version: 11/04/2016
Date Data Arrived at EDR: 11/11/2016
Date Made Active in Reports: 01/23/2017
Number of Days to Update: 73

Source: Health Care Agency
Telephone: 714-834-3446
Last EDR Contact: 05/08/2017
Next Scheduled EDR Contact: 08/21/2017
Data Release Frequency: Quarterly

List of Underground Storage Tank Facilities
Orange County Underground Storage Tank Facilities (UST).

Date of Government Version: 02/06/2017
Date Data Arrived at EDR: 02/07/2017
Date Made Active in Reports: 05/03/2017
Number of Days to Update: 85

Source: Health Care Agency
Telephone: 714-834-3446
Last EDR Contact: 05/09/2017
Next Scheduled EDR Contact: 08/21/2017
Data Release Frequency: Quarterly

PLACER COUNTY:

GOVERNMENT RECORDS SEARCHED / DATA CURRENCY TRACKING

Master List of Facilities
List includes aboveground tanks, underground tanks and cleanup sites.

Date of Government Version: 09/02/2016
Date Data Arrived at EDR: 09/06/2016
Date Made Active in Reports: 10/14/2016
Number of Days to Update: 38
Source: Placer County Health and Human Services
Telephone: 530-745-2363
Last EDR Contact: 03/06/2017
Next Scheduled EDR Contact: 06/19/2017
Data Release Frequency: Semi-Annually

RIVERSIDE COUNTY:

Listing of Underground Tank Cleanup Sites
Riverside County Underground Storage Tank Cleanup Sites (LUST).

Date of Government Version: 04/18/2017
Date Data Arrived at EDR: 04/20/2017
Date Made Active in Reports: 04/21/2017
Number of Days to Update: 1
Source: Department of Environmental Health
Telephone: 951-358-5055
Last EDR Contact: 03/20/2017
Next Scheduled EDR Contact: 07/03/2017
Data Release Frequency: Quarterly

Underground Storage Tank Tank List
Underground storage tank sites located in Riverside county.

Date of Government Version: 01/19/2017
Date Data Arrived at EDR: 01/25/2017
Date Made Active in Reports: 05/03/2017
Number of Days to Update: 98
Source: Department of Environmental Health
Telephone: 951-358-5055
Last EDR Contact: 03/20/2017
Next Scheduled EDR Contact: 07/03/2017
Data Release Frequency: Quarterly

SACRAMENTO COUNTY:

Toxic Site Clean-Up List
List of sites where unauthorized releases of potentially hazardous materials have occurred.

Date of Government Version: 11/07/2016
Date Data Arrived at EDR: 01/05/2017
Date Made Active in Reports: 03/02/2017
Number of Days to Update: 56
Source: Sacramento County Environmental Management
Telephone: 916-875-8406
Last EDR Contact: 04/04/2017
Next Scheduled EDR Contact: 07/17/2017
Data Release Frequency: Quarterly

Master Hazardous Materials Facility List
Any business that has hazardous materials on site - hazardous material storage sites, underground storage tanks, waste generators.

Date of Government Version: 11/08/2016
Date Data Arrived at EDR: 01/05/2017
Date Made Active in Reports: 03/02/2017
Number of Days to Update: 56
Source: Sacramento County Environmental Management
Telephone: 916-875-8406
Last EDR Contact: 04/04/2017
Next Scheduled EDR Contact: 07/17/2017
Data Release Frequency: Quarterly

SAN BERNARDINO COUNTY:

Hazardous Material Permits
This listing includes underground storage tanks, medical waste handlers/generators, hazardous materials handlers, hazardous waste generators, and waste oil generators/handlers.

Date of Government Version: 12/09/2016
Date Data Arrived at EDR: 12/13/2016
Date Made Active in Reports: 03/03/2017
Number of Days to Update: 80

Source: San Bernardino County Fire Department Hazardous Materials Division
Telephone: 909-387-3041
Last EDR Contact: 05/08/2017
Next Scheduled EDR Contact: 08/21/2017
Data Release Frequency: Quarterly

SAN DIEGO COUNTY:

Hazardous Materials Management Division Database

The database includes: HE58 - This report contains the business name, site address, business phone number, establishment 'H' permit number, type of permit, and the business status. HE17 - In addition to providing the same information provided in the HE58 listing, HE17 provides inspection dates, violations received by the establishment, hazardous waste generated, the quantity, method of storage, treatment/disposal of waste and the hauler, and information on underground storage tanks. Unauthorized Release List - Includes a summary of environmental contamination cases in San Diego County (underground tank cases, non-tank cases, groundwater contamination, and soil contamination are included.)

Date of Government Version: 10/05/2016
Date Data Arrived at EDR: 12/06/2016
Date Made Active in Reports: 03/02/2017
Number of Days to Update: 86

Source: Hazardous Materials Management Division
Telephone: 619-338-2268
Last EDR Contact: 03/10/2017
Next Scheduled EDR Contact: 06/19/2017
Data Release Frequency: Quarterly

Solid Waste Facilities

San Diego County Solid Waste Facilities.

Date of Government Version: 10/31/2015
Date Data Arrived at EDR: 11/07/2015
Date Made Active in Reports: 01/04/2016
Number of Days to Update: 58

Source: Department of Health Services
Telephone: 619-338-2209
Last EDR Contact: 04/24/2017
Next Scheduled EDR Contact: 08/07/2017
Data Release Frequency: Varies

Environmental Case Listing

The listing contains all underground tank release cases and projects pertaining to properties contaminated with hazardous substances that are actively under review by the Site Assessment and Mitigation Program.

Date of Government Version: 03/23/2010
Date Data Arrived at EDR: 06/15/2010
Date Made Active in Reports: 07/09/2010
Number of Days to Update: 24

Source: San Diego County Department of Environmental Health
Telephone: 619-338-2371
Last EDR Contact: 03/06/2017
Next Scheduled EDR Contact: 06/19/2017
Data Release Frequency: No Update Planned

SAN FRANCISCO COUNTY:

Local Oversite Facilities

A listing of leaking underground storage tank sites located in San Francisco county.

Date of Government Version: 09/19/2008
Date Data Arrived at EDR: 09/19/2008
Date Made Active in Reports: 09/29/2008
Number of Days to Update: 10

Source: Department Of Public Health San Francisco County
Telephone: 415-252-3920
Last EDR Contact: 05/05/2017
Next Scheduled EDR Contact: 08/21/2017
Data Release Frequency: Quarterly

Underground Storage Tank Information

Underground storage tank sites located in San Francisco county.

Date of Government Version: 02/28/2017
Date Data Arrived at EDR: 03/02/2017
Date Made Active in Reports: 05/03/2017
Number of Days to Update: 62

Source: Department of Public Health
Telephone: 415-252-3920
Last EDR Contact: 05/05/2017
Next Scheduled EDR Contact: 08/21/2017
Data Release Frequency: Quarterly

SAN JOAQUIN COUNTY:

San Joaquin Co. UST
A listing of underground storage tank locations in San Joaquin county.

Date of Government Version: 03/21/2017
Date Data Arrived at EDR: 03/23/2017
Date Made Active in Reports: 05/09/2017
Number of Days to Update: 47
Source: Environmental Health Department
Telephone: N/A
Last EDR Contact: 03/20/2017
Next Scheduled EDR Contact: 07/03/2017
Data Release Frequency: Semi-Annually

SAN LUIS OBISPO COUNTY:

CUPA Facility List
Cupa Facility List.

Date of Government Version: 11/17/2016
Date Data Arrived at EDR: 11/21/2016
Date Made Active in Reports: 01/19/2017
Number of Days to Update: 59
Source: San Luis Obispo County Public Health Department
Telephone: 805-781-5596
Last EDR Contact: 02/21/2017
Next Scheduled EDR Contact: 06/05/2017
Data Release Frequency: Varies

SAN MATEO COUNTY:

Business Inventory
List includes Hazardous Materials Business Plan, hazardous waste generators, and underground storage tanks.

Date of Government Version: 03/15/2017
Date Data Arrived at EDR: 04/07/2017
Date Made Active in Reports: 05/10/2017
Number of Days to Update: 33
Source: San Mateo County Environmental Health Services Division
Telephone: 650-363-1921
Last EDR Contact: 03/09/2017
Next Scheduled EDR Contact: 06/26/2017
Data Release Frequency: Annually

Fuel Leak List
A listing of leaking underground storage tank sites located in San Mateo county.

Date of Government Version: 03/15/2017
Date Data Arrived at EDR: 04/07/2017
Date Made Active in Reports: 04/21/2017
Number of Days to Update: 14
Source: San Mateo County Environmental Health Services Division
Telephone: 650-363-1921
Last EDR Contact: 03/27/2017
Next Scheduled EDR Contact: 06/26/2017
Data Release Frequency: Semi-Annually

SANTA BARBARA COUNTY:

CUPA Facility Listing
CUPA Program Listing from the Environmental Health Services division.

Date of Government Version: 09/08/2011
Date Data Arrived at EDR: 09/09/2011
Date Made Active in Reports: 10/07/2011
Number of Days to Update: 28
Source: Santa Barbara County Public Health Department
Telephone: 805-686-8167
Last EDR Contact: 02/21/2017
Next Scheduled EDR Contact: 06/05/2017
Data Release Frequency: Varies

SANTA CLARA COUNTY:

Cupa Facility List
Cupa facility list

Date of Government Version: 11/16/2016
Date Data Arrived at EDR: 11/21/2016
Date Made Active in Reports: 01/19/2017
Number of Days to Update: 59

Source: Department of Environmental Health
Telephone: 408-918-1973
Last EDR Contact: 02/21/2017
Next Scheduled EDR Contact: 06/05/2017
Data Release Frequency: Varies

HIST LUST - Fuel Leak Site Activity Report
A listing of open and closed leaking underground storage tanks. This listing is no longer updated by the county. Leaking underground storage tanks are now handled by the Department of Environmental Health.

Date of Government Version: 03/29/2005
Date Data Arrived at EDR: 03/30/2005
Date Made Active in Reports: 04/21/2005
Number of Days to Update: 22

Source: Santa Clara Valley Water District
Telephone: 408-265-2600
Last EDR Contact: 03/23/2009
Next Scheduled EDR Contact: 06/22/2009
Data Release Frequency: No Update Planned

LOP Listing
A listing of leaking underground storage tanks located in Santa Clara county.

Date of Government Version: 03/03/2014
Date Data Arrived at EDR: 03/05/2014
Date Made Active in Reports: 03/18/2014
Number of Days to Update: 13

Source: Department of Environmental Health
Telephone: 408-918-3417
Last EDR Contact: 02/24/2017
Next Scheduled EDR Contact: 06/12/2017
Data Release Frequency: Annually

Hazardous Material Facilities
Hazardous material facilities, including underground storage tank sites.

Date of Government Version: 11/07/2016
Date Data Arrived at EDR: 11/10/2016
Date Made Active in Reports: 01/24/2017
Number of Days to Update: 75

Source: City of San Jose Fire Department
Telephone: 408-535-7694
Last EDR Contact: 05/05/2017
Next Scheduled EDR Contact: 08/21/2017
Data Release Frequency: Annually

SANTA CRUZ COUNTY:

CUPA Facility List
CUPA facility listing.

Date of Government Version: 11/16/2016
Date Data Arrived at EDR: 11/21/2016
Date Made Active in Reports: 01/19/2017
Number of Days to Update: 59

Source: Santa Cruz County Environmental Health
Telephone: 831-464-2761
Last EDR Contact: 02/21/2017
Next Scheduled EDR Contact: 06/05/2017
Data Release Frequency: Varies

SHASTA COUNTY:

CUPA Facility List
Cupa Facility List.

Date of Government Version: 12/13/2016
Date Data Arrived at EDR: 12/16/2016
Date Made Active in Reports: 03/02/2017
Number of Days to Update: 76

Source: Shasta County Department of Resource Management
Telephone: 530-225-5789
Last EDR Contact: 02/21/2017
Next Scheduled EDR Contact: 06/05/2017
Data Release Frequency: Varies

SOLANO COUNTY:

Leaking Underground Storage Tanks
A listing of leaking underground storage tank sites located in Solano county.

Date of Government Version: 11/29/2016
Date Data Arrived at EDR: 12/21/2016
Date Made Active in Reports: 12/22/2016
Number of Days to Update: 1
Source: Solano County Department of Environmental Management
Telephone: 707-784-6770
Last EDR Contact: 03/09/2017
Next Scheduled EDR Contact: 06/26/2017
Data Release Frequency: Quarterly

Underground Storage Tanks
Underground storage tank sites located in Solano county.

Date of Government Version: 03/15/2017
Date Data Arrived at EDR: 03/17/2017
Date Made Active in Reports: 05/03/2017
Number of Days to Update: 47
Source: Solano County Department of Environmental Management
Telephone: 707-784-6770
Last EDR Contact: 03/09/2017
Next Scheduled EDR Contact: 06/26/2017
Data Release Frequency: Quarterly

SONOMA COUNTY:

Cupa Facility List
Cupa Facility list

Date of Government Version: 12/22/2016
Date Data Arrived at EDR: 12/27/2016
Date Made Active in Reports: 03/02/2017
Number of Days to Update: 65
Source: County of Sonoma Fire & Emergency Services Department
Telephone: 707-565-1174
Last EDR Contact: 03/27/2017
Next Scheduled EDR Contact: 07/10/2017
Data Release Frequency: Varies

Leaking Underground Storage Tank Sites
A listing of leaking underground storage tank sites located in Sonoma county.

Date of Government Version: 01/04/2017
Date Data Arrived at EDR: 01/06/2017
Date Made Active in Reports: 03/02/2017
Number of Days to Update: 55
Source: Department of Health Services
Telephone: 707-565-6565
Last EDR Contact: 03/27/2017
Next Scheduled EDR Contact: 07/10/2017
Data Release Frequency: Quarterly

SUTTER COUNTY:

Underground Storage Tanks
Underground storage tank sites located in Sutter county.

Date of Government Version: 12/02/2016
Date Data Arrived at EDR: 12/06/2016
Date Made Active in Reports: 01/10/2017
Number of Days to Update: 35
Source: Sutter County Department of Agriculture
Telephone: 530-822-7500
Last EDR Contact: 03/06/2017
Next Scheduled EDR Contact: 06/19/2017
Data Release Frequency: Semi-Annually

TUOLUMNE COUNTY:

CUPA Facility List
Cupa facility list

Date of Government Version: 01/25/2017
Date Data Arrived at EDR: 01/27/2017
Date Made Active in Reports: 03/02/2017
Number of Days to Update: 34
Source: Divison of Environmental Health
Telephone: 209-533-5633
Last EDR Contact: 04/24/2017
Next Scheduled EDR Contact: 08/07/2017
Data Release Frequency: Varies

VENTURA COUNTY:

Business Plan, Hazardous Waste Producers, and Operating Underground Tanks

The BWT list indicates by site address whether the Environmental Health Division has Business Plan (B), Waste Producer (W), and/or Underground Tank (T) information.

Date of Government Version: 12/27/2016
Date Data Arrived at EDR: 01/27/2017
Date Made Active in Reports: 05/10/2017
Number of Days to Update: 103

Source: Ventura County Environmental Health Division
Telephone: 805-654-2813
Last EDR Contact: 04/24/2017
Next Scheduled EDR Contact: 08/07/2017
Data Release Frequency: Quarterly

Inventory of Illegal Abandoned and Inactive Sites

Ventura County Inventory of Closed, Illegal Abandoned, and Inactive Sites.

Date of Government Version: 12/01/2011
Date Data Arrived at EDR: 12/01/2011
Date Made Active in Reports: 01/19/2012
Number of Days to Update: 49

Source: Environmental Health Division
Telephone: 805-654-2813
Last EDR Contact: 03/31/2017
Next Scheduled EDR Contact: 07/17/2017
Data Release Frequency: Annually

Listing of Underground Tank Cleanup Sites

Ventura County Underground Storage Tank Cleanup Sites (LUST).

Date of Government Version: 05/29/2008
Date Data Arrived at EDR: 06/24/2008
Date Made Active in Reports: 07/31/2008
Number of Days to Update: 37

Source: Environmental Health Division
Telephone: 805-654-2813
Last EDR Contact: 05/15/2017
Next Scheduled EDR Contact: 08/28/2017
Data Release Frequency: Quarterly

Medical Waste Program List

To protect public health and safety and the environment from potential exposure to disease causing agents, the Environmental Health Division Medical Waste Program regulates the generation, handling, storage, treatment and disposal of medical waste throughout the County.

Date of Government Version: 09/26/2016
Date Data Arrived at EDR: 10/27/2016
Date Made Active in Reports: 01/24/2017
Number of Days to Update: 89

Source: Ventura County Resource Management Agency
Telephone: 805-654-2813
Last EDR Contact: 04/24/2017
Next Scheduled EDR Contact: 08/07/2017
Data Release Frequency: Quarterly

Underground Tank Closed Sites List

Ventura County Operating Underground Storage Tank Sites (UST)/Underground Tank Closed Sites List.

Date of Government Version: 02/27/2017
Date Data Arrived at EDR: 03/15/2017
Date Made Active in Reports: 05/03/2017
Number of Days to Update: 49

Source: Environmental Health Division
Telephone: 805-654-2813
Last EDR Contact: 03/15/2017
Next Scheduled EDR Contact: 06/26/2017
Data Release Frequency: Quarterly

YOLO COUNTY:

Underground Storage Tank Comprehensive Facility Report

Underground storage tank sites located in Yolo county.

Date of Government Version: 03/31/2017
Date Data Arrived at EDR: 04/06/2017
Date Made Active in Reports: 05/03/2017
Number of Days to Update: 27

Source: Yolo County Department of Health
Telephone: 530-666-8646
Last EDR Contact: 03/31/2017
Next Scheduled EDR Contact: 07/17/2017
Data Release Frequency: Annually

YUBA COUNTY:

CUPA Facility List
CUPA facility listing for Yuba County.

Date of Government Version: 10/28/2016
Date Data Arrived at EDR: 11/03/2016
Date Made Active in Reports: 12/15/2016
Number of Days to Update: 42

Source: Yuba County Environmental Health Department
Telephone: 530-749-7523
Last EDR Contact: 05/01/2017
Next Scheduled EDR Contact: 08/14/2017
Data Release Frequency: Varies

OTHER DATABASE(S)

Depending on the geographic area covered by this report, the data provided in these specialty databases may or may not be complete. For example, the existence of wetlands information data in a specific report does not mean that all wetlands in the area covered by the report are included. Moreover, the absence of any reported wetlands information does not necessarily mean that wetlands do not exist in the area covered by the report.

CT MANIFEST: Hazardous Waste Manifest Data
Facility and manifest data. Manifest is a document that lists and tracks hazardous waste from the generator through transporters to a tsd facility.

Date of Government Version: 07/30/2013
Date Data Arrived at EDR: 08/19/2013
Date Made Active in Reports: 10/03/2013
Number of Days to Update: 45

Source: Department of Energy & Environmental Protection
Telephone: 860-424-3375
Last EDR Contact: 05/15/2017
Next Scheduled EDR Contact: 08/28/2017
Data Release Frequency: No Update Planned

NJ MANIFEST: Manifest Information
Hazardous waste manifest information.

Date of Government Version: 12/31/2015
Date Data Arrived at EDR: 09/29/2016
Date Made Active in Reports: 01/03/2017
Number of Days to Update: 96

Source: Department of Environmental Protection
Telephone: N/A
Last EDR Contact: 04/11/2017
Next Scheduled EDR Contact: 07/24/2017
Data Release Frequency: Annually

NY MANIFEST: Facility and Manifest Data
Manifest is a document that lists and tracks hazardous waste from the generator through transporters to a TSD facility.

Date of Government Version: 01/30/2017
Date Data Arrived at EDR: 02/01/2017
Date Made Active in Reports: 02/13/2017
Number of Days to Update: 12

Source: Department of Environmental Conservation
Telephone: 518-402-8651
Last EDR Contact: 05/03/2017
Next Scheduled EDR Contact: 08/14/2017
Data Release Frequency: Annually

PA MANIFEST: Manifest Information
Hazardous waste manifest information.

Date of Government Version: 12/31/2015
Date Data Arrived at EDR: 07/22/2016
Date Made Active in Reports: 11/22/2016
Number of Days to Update: 123

Source: Department of Environmental Protection
Telephone: 717-783-8990
Last EDR Contact: 04/18/2017
Next Scheduled EDR Contact: 07/31/2017
Data Release Frequency: Annually

RI MANIFEST: Manifest information
Hazardous waste manifest information

Date of Government Version: 12/31/2013
Date Data Arrived at EDR: 06/19/2015
Date Made Active in Reports: 07/15/2015
Number of Days to Update: 26

Source: Department of Environmental Management
Telephone: 401-222-2797
Last EDR Contact: 02/21/2017
Next Scheduled EDR Contact: 06/05/2017
Data Release Frequency: Annually

WI MANIFEST: Manifest Information
Hazardous waste manifest information.

Date of Government Version: 12/31/2015
Date Data Arrived at EDR: 04/14/2016
Date Made Active in Reports: 06/03/2016
Number of Days to Update: 50

Source: Department of Natural Resources
Telephone: N/A
Last EDR Contact: 03/13/2017
Next Scheduled EDR Contact: 06/26/2017
Data Release Frequency: Annually

Oil/Gas Pipelines
Source: PennWell Corporation
Petroleum Bundle (Crude Oil, Refined Products, Petrochemicals, Gas Liquids (LPG/NGL), and Specialty Gases (Miscellaneous)) N = Natural Gas Bundle (Natural Gas, Gas Liquids (LPG/NGL), and Specialty Gases (Miscellaneous)). This map includes information copyrighted by PennWell Corporation. This information is provided on a best effort basis and PennWell Corporation does not guarantee its accuracy nor warrant its fitness for any particular purpose. Such information has been reprinted with the permission of PennWell.

Electric Power Transmission Line Data
Source: PennWell Corporation
This map includes information copyrighted by PennWell Corporation. This information is provided on a best effort basis and PennWell Corporation does not guarantee its accuracy nor warrant its fitness for any particular purpose. Such information has been reprinted with the permission of PennWell.

Sensitive Receptors: There are individuals deemed sensitive receptors due to their fragile immune systems and special sensitivity to environmental discharges. These sensitive receptors typically include the elderly, the sick, and children. While the location of all sensitive receptors cannot be determined, EDR indicates those buildings and facilities - schools, daycares, hospitals, medical centers, and nursing homes - where individuals who are sensitive receptors are likely to be located.

AHA Hospitals:
Source: American Hospital Association, Inc.
Telephone: 312-280-5991
The database includes a listing of hospitals based on the American Hospital Association's annual survey of hospitals.

Medical Centers: Provider of Services Listing
Source: Centers for Medicare & Medicaid Services
Telephone: 410-786-3000
A listing of hospitals with Medicare provider number, produced by Centers of Medicare & Medicaid Services, a federal agency within the U.S. Department of Health and Human Services.

Nursing Homes
Source: National Institutes of Health
Telephone: 301-594-6248
Information on Medicare and Medicaid certified nursing homes in the United States.

Public Schools
Source: National Center for Education Statistics
Telephone: 202-502-7300
The National Center for Education Statistics' primary database on elementary and secondary public education in the United States. It is a comprehensive, annual, national statistical database of all public elementary and secondary schools and school districts, which contains data that are comparable across all states.

Private Schools
Source: National Center for Education Statistics
Telephone: 202-502-7300
The National Center for Education Statistics' primary database on private school locations in the United States.

Daycare Centers: Licensed Facilities
Source: Department of Social Services
Telephone: 916-657-4041

Flood Zone Data: This data was obtained from the Federal Emergency Management Agency (FEMA). It depicts 100-year and 500-year flood zones as defined by FEMA. It includes the National Flood Hazard Layer (NFHL) which incorporates Flood Insurance Rate Map (FIRM) data and Q3 data from FEMA in areas not covered by NFHL.
Source: FEMA
Telephone: 877-336-2627
Date of Government Version: 2003, 2015

GOVERNMENT RECORDS SEARCHED / DATA CURRENCY TRACKING

NWI: National Wetlands Inventory. This data, available in select counties across the country, was obtained by EDR in 2002, 2005 and 2010 from the U.S. Fish and Wildlife Service.

State Wetlands Data: Wetland Inventory
Source: Department of Fish & Game
Telephone: 916-445-0411

Current USGS 7.5 Minute Topographic Map
Source: U.S. Geological Survey

STREET AND ADDRESS INFORMATION

© 2015 TomTom North America, Inc. All rights reserved. This material is proprietary and the subject of copyright protection and other intellectual property rights owned by or licensed to Tele Atlas North America, Inc. The use of this material is subject to the terms of a license agreement. You will be held liable for any unauthorized copying or disclosure of this material.

GEOCHECK ®- PHYSICAL SETTING SOURCE ADDENDUM

TARGET PROPERTY ADDRESS

595 CAMINO DE LA REINA
595 CAMINO DE LA REINA
SAN DIEGO, CA 92108

TARGET PROPERTY COORDINATES

Latitude (North):	32.765948 - 32° 45' 57.41''
Longitude (West):	117.159932 - 117° 9' 35.76''
Universal Tranverse Mercator:	Zone 11
UTM X (Meters):	485020.2
UTM Y (Meters):	3625161.5
Elevation:	35 ft. above sea level

USGS TOPOGRAPHIC MAP

Target Property Map:	5622824 LA JOLLA, CA
Version Date:	2012
South Map:	5622832 POINT LOMA, CA
Version Date:	2012

EDR's GeoCheck Physical Setting Source Addendum is provided to assist the environmental professional in forming an opinion about the impact of potential contaminant migration.

Assessment of the impact of contaminant migration generally has two principal investigative components:

1. Groundwater flow direction, and
2. Groundwater flow velocity.

Groundwater flow direction may be impacted by surface topography, hydrology, hydrogeology, characteristics of the soil, and nearby wells. Groundwater flow velocity is generally impacted by the nature of the geologic strata.

GEOCHECK® - PHYSICAL SETTING SOURCE SUMMARY

GROUNDWATER FLOW DIRECTION INFORMATION

Groundwater flow direction for a particular site is best determined by a qualified environmental professional using site-specific well data. If such data is not reasonably ascertainable, it may be necessary to rely on other sources of information, such as surface topographic information, hydrologic information, hydrogeologic data collected on nearby properties, and regional groundwater flow information (from deep aquifers).

TOPOGRAPHIC INFORMATION

Surface topography may be indicative of the direction of surficial groundwater flow. This information can be used to assist the environmental professional in forming an opinion about the impact of nearby contaminated properties or, should contamination exist on the target property, what downgradient sites might be impacted.

TARGET PROPERTY TOPOGRAPHY

General Topographic Gradient: General WNW

SURROUNDING TOPOGRAPHY: ELEVATION PROFILES

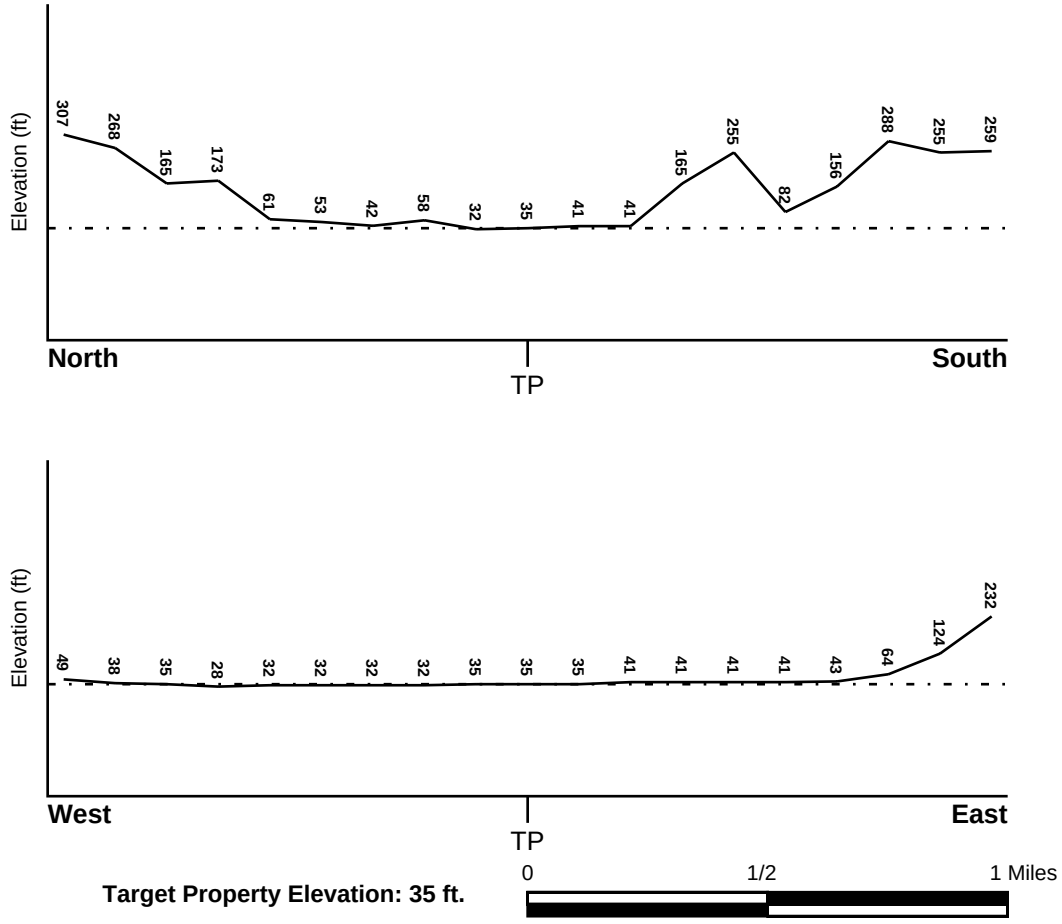

Source: Topography has been determined from the USGS 7.5' Digital Elevation Model and should be evaluated on a relative (not an absolute) basis. Relative elevation information between sites of close proximity should be field verified.

GEOCHECK® - PHYSICAL SETTING SOURCE SUMMARY

HYDROLOGIC INFORMATION

Surface water can act as a hydrologic barrier to groundwater flow. Such hydrologic information can be used to assist the environmental professional in forming an opinion about the impact of nearby contaminated properties or, should contamination exist on the target property, what downgradient sites might be impacted.

Refer to the Physical Setting Source Map following this summary for hydrologic information (major waterways and bodies of water).

FEMA FLOOD ZONE

Flood Plain Panel at Target Property	FEMA Source Type
06073C1618G	FEMA FIRM Flood data
Additional Panels in search area:	**FEMA Source Type**
06073C1619G	FEMA FIRM Flood data

NATIONAL WETLAND INVENTORY

NWI Quad at Target Property	NWI Electronic Data Coverage
LA JOLLA	YES - refer to the Overview Map and Detail Map

HYDROGEOLOGIC INFORMATION

Hydrogeologic information obtained by installation of wells on a specific site can often be an indicator of groundwater flow direction in the immediate area. Such hydrogeologic information can be used to assist the environmental professional in forming an opinion about the impact of nearby contaminated properties or, should contamination exist on the target property, what downgradient sites might be impacted.

Site-Specific Hydrogeological Data*:

Search Radius:	1.25 miles
Status:	Not found

AQUIFLOW®

Search Radius: 1.000 Mile.

EDR has developed the AQUIFLOW Information System to provide data on the general direction of groundwater flow at specific points. EDR has reviewed reports submitted by environmental professionals to regulatory authorities at select sites and has extracted the date of the report, groundwater flow direction as determined hydrogeologically, and the depth to water table.

MAP ID	LOCATION FROM TP	GENERAL DIRECTION GROUNDWATER FLOW
2	1/8 - 1/4 Mile ENE	N
3	1/8 - 1/4 Mile ESE	Not Reported
4	1/4 - 1/2 Mile West	NW
7	1/4 - 1/2 Mile ENE	WNW
11	1/2 - 1 Mile East	Not Reported
17	1/2 - 1 Mile SE	Not Reported

For additional site information, refer to Physical Setting Source Map Findings.

* ©1996 Site−specific hydrogeological data gathered by CERCLIS Alerts, Inc., Bainbridge Island, WA. All rights reserved. All of the information and opinions presented are those of the cited EPA report(s), which were completed under a Comprehensive Environmental Response Compensation and Liability Information System (CERCLIS) investigation.

GEOCHECK® - PHYSICAL SETTING SOURCE SUMMARY

GROUNDWATER FLOW VELOCITY INFORMATION

Groundwater flow velocity information for a particular site is best determined by a qualified environmental professional using site specific geologic and soil strata data. If such data are not reasonably ascertainable, it may be necessary to rely on other sources of information, including geologic age identification, rock stratigraphic unit and soil characteristics data collected on nearby properties and regional soil information. In general, contaminant plumes move more quickly through sandy-gravelly types of soils than silty-clayey types of soils.

GEOLOGIC INFORMATION IN GENERAL AREA OF TARGET PROPERTY

Geologic information can be used by the environmental professional in forming an opinion about the relative speed at which contaminant migration may be occurring.

ROCK STRATIGRAPHIC UNIT

Era:	Cenozoic
System:	Tertiary
Series:	Pliocene
Code:	Tp *(decoded above as Era, System & Series)*

GEOLOGIC AGE IDENTIFICATION

Category: Stratified Sequence

Geologic Age and Rock Stratigraphic Unit Source: P.G. Schruben, R.E. Arndt and W.J. Bawiec, Geology of the Conterminous U.S. at 1:2,500,000 Scale - a digital representation of the 1974 P.B. King and H.M. Beikman Map, USGS Digital Data Series DDS - 11 (1994).

SSURGO SOIL MAP - 04940860.2r

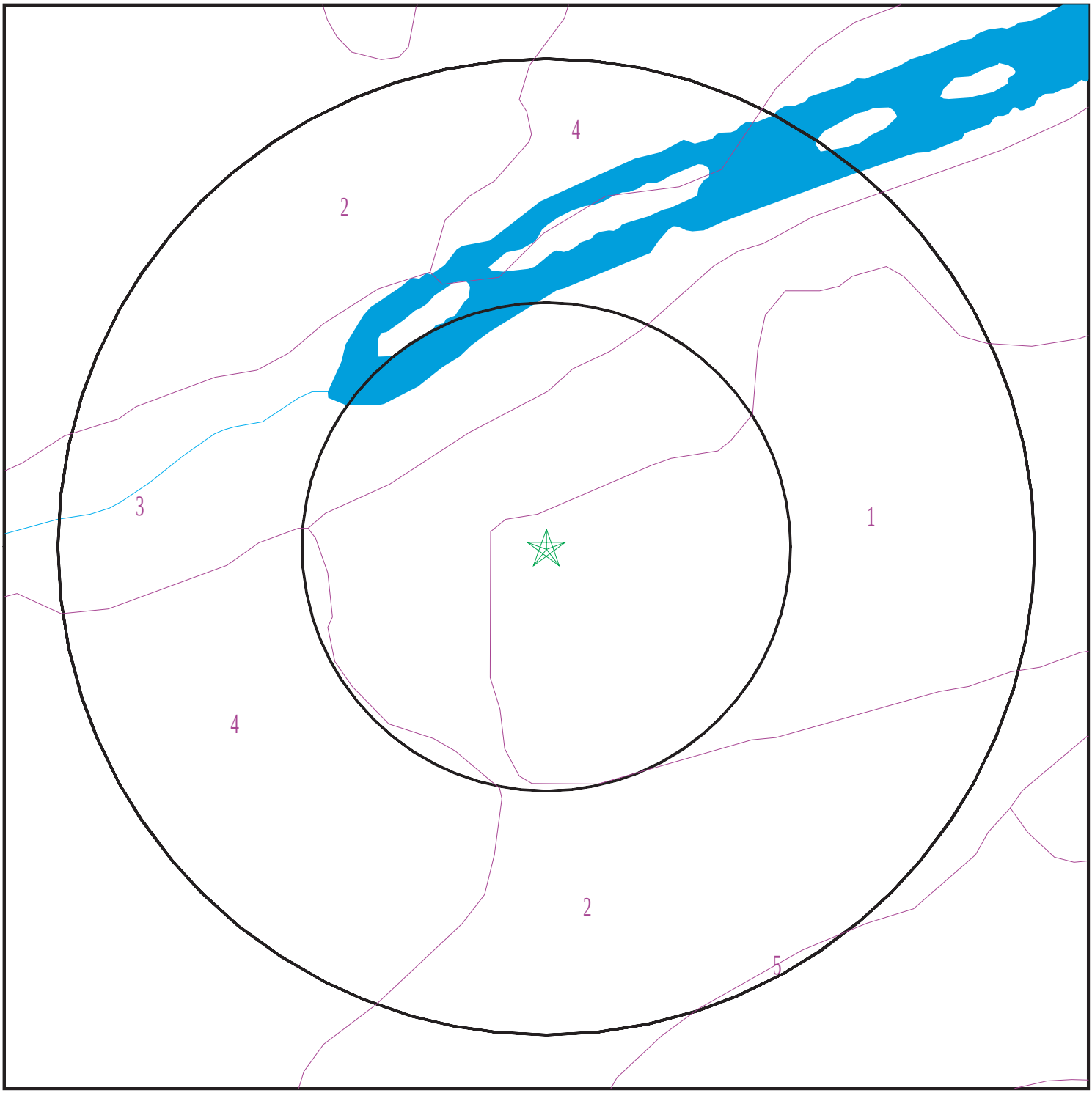

Target Property
SSURGO Soil
Water

0 1/16 1/8 1/4 Miles

N

SITE NAME:	595 Camino DE LA Reina	CLIENT:	Hillmann Environmental Co.
ADDRESS:	595 Camino DE LA Reina San Diego CA 92108	CONTACT:	Kristine Savona
		INQUIRY #:	04940860.2r
LAT/LONG:	32.765948 / 117.159932	DATE:	May 17, 2017 7:27 pm

Copyright © 2017 EDR, Inc. © 2015 TomTom Rel. 2015.

GEOCHECK® - PHYSICAL SETTING SOURCE SUMMARY

DOMINANT SOIL COMPOSITION IN GENERAL AREA OF TARGET PROPERTY

The U.S. Department of Agriculture's (USDA) Soil Conservation Service (SCS) leads the National Cooperative Soil Survey (NCSS) and is responsible for collecting, storing, maintaining and distributing soil survey information for privately owned lands in the United States. A soil map in a soil survey is a representation of soil patterns in a landscape. The following information is based on Soil Conservation Service SSURGO data.

Soil Map ID: 1

Soil Component Name: URBAN LAND

Soil Surface Texture: variable

Hydrologic Group: Not reported

Soil Drainage Class:
Hydric Status: Not hydric

Corrosion Potential - Uncoated Steel: Not Reported

Depth to Bedrock Min: > 0 inches

Depth to Watertable Min: > 0 inches

Soil Layer Information							
	Boundary			Classification		Saturated hydraulic conductivity micro m/sec	Soil Reaction (pH)
Layer	Upper	Lower	Soil Texture Class	AASHTO Group	Unified Soil		
1	0 inches	5 inches	variable	Not reported	Not reported	Max: Min:	Max: Min:

Soil Map ID: 2

Soil Component Name: TUJUNGA

Soil Surface Texture: sand

Hydrologic Group: Class A - High infiltration rates. Soils are deep, well drained to excessively drained sands and gravels.

Soil Drainage Class: Somewhat excessively drained

Hydric Status: Partially hydric

Corrosion Potential - Uncoated Steel: Moderate

Depth to Bedrock Min: > 0 inches

Depth to Watertable Min: > 0 inches

GEOCHECK® - PHYSICAL SETTING SOURCE SUMMARY

Soil Layer Information							
	Boundary			Classification		Saturated hydraulic conductivity micro m/sec	Soil Reaction (pH)
Layer	Upper	Lower	Soil Texture Class	AASHTO Group	Unified Soil		
1	0 inches	14 inches	sand	Granular materials (35 pct. or less passing No. 200), Stone Fragments, Gravel and Sand.	COARSE-GRAINED SOILS, Sands, Clean Sands, Poorly graded sand. COARSE-GRAINED SOILS, Sands, Sands with fines, Silty Sand.	Max: 141 Min: 42	Max: 7.3 Min: 6.6
2	14 inches	33 inches	loamy sand	Granular materials (35 pct. or less passing No. 200), Stone Fragments, Gravel and Sand.	COARSE-GRAINED SOILS, Sands, Clean Sands, Poorly graded sand.	Max: 141 Min: 42	Max: 7.8 Min: 6.6
3	33 inches	59 inches	stratified gravelly sand to gravelly loamy sand	Granular materials (35 pct. or less passing No. 200), Stone Fragments, Gravel and Sand.	COARSE-GRAINED SOILS, Sands, Clean Sands, Well-graded sand. COARSE-GRAINED SOILS, Sands, Sands with fines, Silty Sand.	Max: 141 Min: 42	Max: 7.8 Min: 6.6

Soil Map ID: 3

Soil Component Name: RIVERWASH

Soil Surface Texture: gravelly coarse sand

Hydrologic Group: Class D - Very slow infiltration rates. Soils are clayey, have a high water table, or are shallow to an impervious layer.

Soil Drainage Class: Excessively drained

Hydric Status: All hydric

Corrosion Potential - Uncoated Steel: Not Reported

Depth to Bedrock Min: > 0 inches

Depth to Watertable Min: > 168 inches

Soil Layer Information							
	Boundary			Classification		Saturated hydraulic conductivity micro m/sec	Soil Reaction (pH)
Layer	Upper	Lower	Soil Texture Class	AASHTO Group	Unified Soil		
1	0 inches	5 inches	gravelly coarse sand	Granular materials (35 pct. or less passing No. 200), Stone Fragments, Gravel and Sand.	COARSE-GRAINED SOILS, Gravels, Clean gravels, Poorly Graded Gravel.	Max: 141 Min: 42	Max: Min:
2	5 inches	59 inches	stratified extremely gravelly coarse sand to gravelly sand	Granular materials (35 pct. or less passing No. 200), Stone Fragments, Gravel and Sand.	COARSE-GRAINED SOILIS, Gravels, Clean Gravels, Well-graded gravel.	Max: 141 Min: 42	Max: Min:

Soil Map ID: 4

Soil Component Name: MADE LAND

Soil Surface Texture: variable

Hydrologic Group: Class D - Very slow infiltration rates. Soils are clayey, have a high water table, or are shallow to an impervious layer.

Soil Drainage Class:
Hydric Status: Not hydric

Corrosion Potential - Uncoated Steel: Not Reported

Depth to Bedrock Min: > 0 inches

Depth to Watertable Min: > 0 inches

Soil Layer Information							
	Boundary			Classification		Saturated hydraulic conductivity micro m/sec	Soil Reaction (pH)
Layer	Upper	Lower	Soil Texture Class	AASHTO Group	Unified Soil		
1	0 inches	5 inches	variable	Not reported	Not reported	Max: Min:	Max: Min:

GEOCHECK® - PHYSICAL SETTING SOURCE SUMMARY

Soil Map ID: 5

Soil Component Name: TERRACE ESCARPMENTS

Soil Surface Texture: variable

Hydrologic Group: Class D - Very slow infiltration rates. Soils are clayey, have a high water table, or are shallow to an impervious layer.

Soil Drainage Class:
Hydric Status: Not hydric

Corrosion Potential - Uncoated Steel: Not Reported

Depth to Bedrock Min: > 0 inches

Depth to Watertable Min: > 0 inches

Soil Layer Information							
	Boundary			Classification		Saturated hydraulic conductivity micro m/sec	Soil Reaction (pH)
Layer	Upper	Lower	Soil Texture Class	AASHTO Group	Unified Soil		
1	0 inches	59 inches	variable	Not reported	Not reported	Max: Min:	Max: Min:

LOCAL / REGIONAL WATER AGENCY RECORDS

EDR Local/Regional Water Agency records provide water well information to assist the environmental professional in assessing sources that may impact ground water flow direction, and in forming an opinion about the impact of contaminant migration on nearby drinking water wells.

WELL SEARCH DISTANCE INFORMATION

DATABASE	SEARCH DISTANCE (miles)
Federal USGS	1.000
Federal FRDS PWS	Nearest PWS within 0.001 miles
State Database	1.000

FEDERAL USGS WELL INFORMATION

MAP ID	WELL ID	LOCATION FROM TP
1	USGS40000129775	0 - 1/8 Mile WNW
5	USGS40000129764	1/4 - 1/2 Mile WSW

GEOCHECK® - PHYSICAL SETTING SOURCE SUMMARY

FEDERAL USGS WELL INFORMATION

MAP ID	WELL ID	LOCATION FROM TP
6	USGS40000129791	1/4 - 1/2 Mile NNE
8	USGS40000129798	1/2 - 1 Mile North
A9	USGS40000129796	1/2 - 1 Mile NNE
10	USGS40000129765	1/2 - 1 Mile WSW
A12	USGS40000129797	1/2 - 1 Mile NNE
13	USGS40000129766	1/2 - 1 Mile WSW
14	USGS40000129762	1/2 - 1 Mile WSW
15	USGS40000129811	1/2 - 1 Mile NNE
16	USGS40000129760	1/2 - 1 Mile WSW

FEDERAL FRDS PUBLIC WATER SUPPLY SYSTEM INFORMATION

MAP ID	WELL ID	LOCATION FROM TP
No PWS System Found		

Note: PWS System location is not always the same as well location.

STATE DATABASE WELL INFORMATION

MAP ID	WELL ID	LOCATION FROM TP
No Wells Found		

OTHER STATE DATABASE INFORMATION

STATE OIL/GAS WELL INFORMATION

MAP ID	WELL ID	LOCATION FROM TP
1	CAOG11000223097	1/4 - 1/2 Mile South

PHYSICAL SETTING SOURCE MAP - 04940860.2r

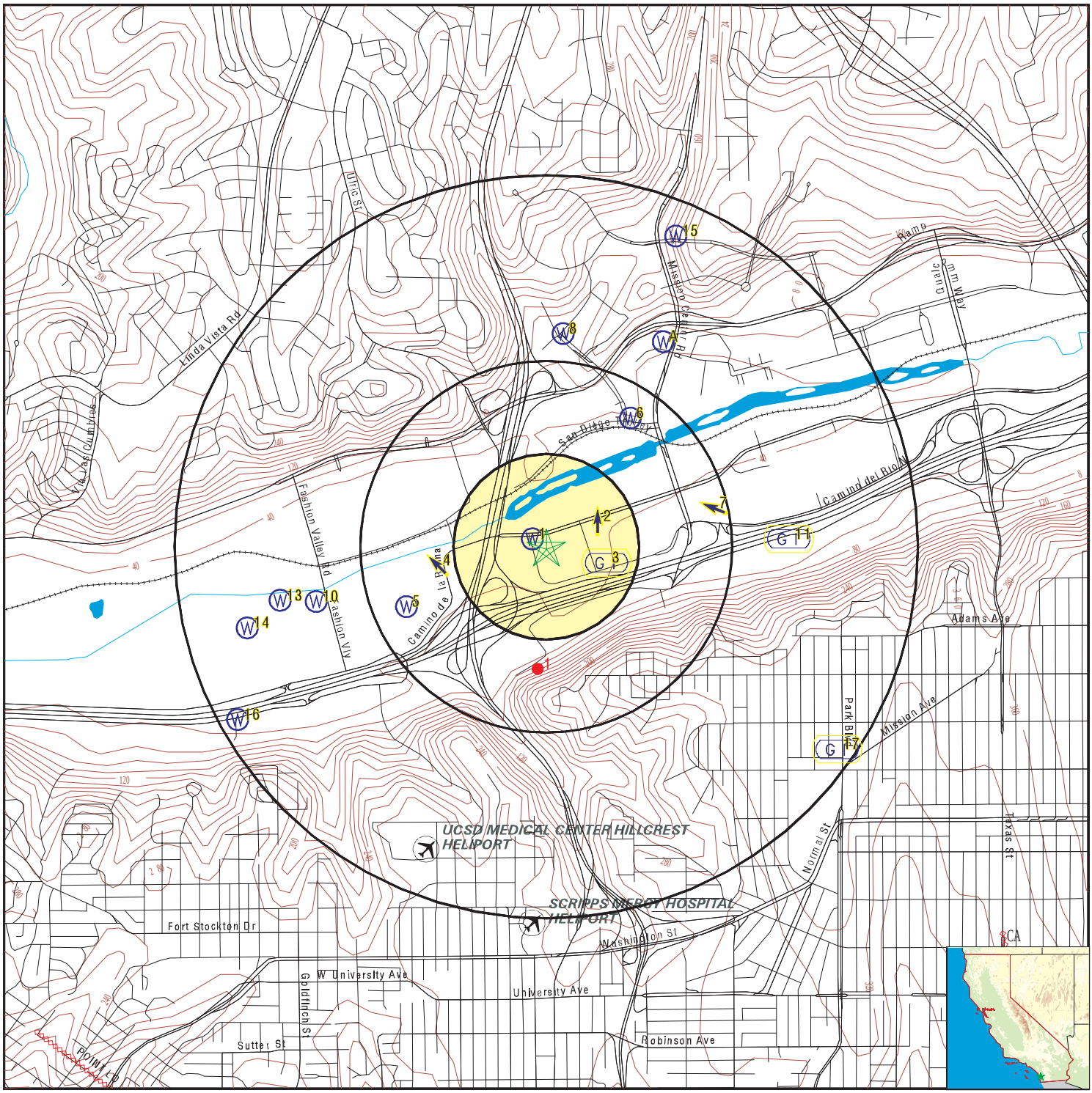

0 1/4 1/2 1 Miles

- County Boundary
- Major Roads
- Contour Lines
- Earthquake Fault Lines
- Airports
- Earthquake epicenter, Richter 5 or greater
- Water Wells
- Public Water Supply Wells
- Cluster of Multiple Icons
- Groundwater Flow Direction
- Indeterminate Groundwater Flow at Location
- Groundwater Flow Varies at Location
- Closest Hydrogeological Data
- Oil, gas or related wells

SITE NAME:	595 Camino DE LA Reina	CLIENT:	Hillmann Environmental Co.
ADDRESS:	595 Camino DE LA Reina San Diego CA 92108	CONTACT:	Kristine Savona
		INQUIRY #:	04940860.2r
LAT/LONG:	32.765948 / 117.159932	DATE:	May 17, 2017 7:27 pm

Copyright © 2017 EDR, Inc. © 2015 TomTom Rel. 2015.

GEOCHECK® - PHYSICAL SETTING SOURCE MAP FINDINGS

Map ID
Direction
Distance
Elevation

	Database	EDR ID Number
1 **WNW** **0 - 1/8 Mile** **Lower**	**FED USGS**	**USGS40000129775**

Org. Identifier:	USGS-CA		
Formal name:	USGS California Water Science Center		
Monloc Identifier:	USGS-324558117093801		
Monloc name:	016S003W23K003S		
Monloc type:	Well		
Monloc desc:	Not Reported		
Huc code:	Not Reported	Drainagearea value:	Not Reported
Drainagearea Units:	Not Reported	Contrib drainagearea:	Not Reported
Contrib drainagearea units:	Not Reported	Latitude:	32.7662556
Longitude:	-117.1605722	Sourcemap scale:	24000
Horiz Acc measure:	1	Horiz Acc measure units:	seconds
Horiz Collection method:	Interpolated from Digital Map		
Horiz coord refsys:	NAD83	Vert measure val:	40
Vert measure units:	feet	Vertacc measure val:	10
Vert accmeasure units:	feet		
Vertcollection method:	Interpolated from topographic map		
Vert coord refsys:	NGVD29	Countrycode:	US
Aquifername:	Other aquifers		
Formation type:	Not Reported		
Aquifer type:	Not Reported		
Construction date:	Not Reported	Welldepth:	Not Reported
Welldepth units:	Not Reported	Wellholedepth:	19.7
Wellholedepth units:	ft		

Ground-water levels, Number of Measurements: 0

---

2 **ENE** **1/8 - 1/4 Mile** **Higher**	Site ID:	Not Reported	**AQUIFLOW**	**34155**
	Groundwater Flow:	N		
	Shallow Water Depth:	12		
	Deep Water Depth:	16		
	Average Water Depth:	Not Reported		
	Date:	02/26/1996		

---

3 **ESE** **1/8 - 1/4 Mile** **Higher**	Site ID:	9UT0768	**AQUIFLOW**	**34169**
	Groundwater Flow:	Not Reported		
	Shallow Water Depth:	Not Reported		
	Deep Water Depth:	Not Reported		
	Average Water Depth:	14		
	Date:	12/17/1987		

---

4 **West** **1/4 - 1/2 Mile** **Lower**	Site ID:	9UT0128	**AQUIFLOW**	**33912**
	Groundwater Flow:	NW		
	Shallow Water Depth:	15		
	Deep Water Depth:	25		
	Average Water Depth:	Not Reported		
	Date:	08/29/1986		

Map ID
Direction
Distance
Elevation | Database | EDR ID Number

5
WSW | **FED USGS** | **USGS40000129764**
1/4 - 1/2 Mile
Lower

Org. Identifier:	USGS-CA		
Formal name:	USGS California Water Science Center		
Monloc Identifier:	USGS-324549117095901		
Monloc name:	016S003W23M001S		
Monloc type:	Well		
Monloc desc:	Not Reported		
Huc code:	Not Reported	Drainagearea value:	Not Reported
Drainagearea Units:	Not Reported	Contrib drainagearea:	Not Reported
Contrib drainagearea units:	Not Reported	Latitude:	32.7636111
Longitude:	-117.1663889	Sourcemap scale:	Not Reported
Horiz Acc measure:	Unknown	Horiz Acc measure units:	Unknown
Horiz Collection method:	Interpolated from map		
Horiz coord refsys:	NAD83	Vert measure val:	54.26
Vert measure units:	feet	Vertacc measure val:	2
Vert accmeasure units:	feet		
Vertcollection method:	Reported		
Vert coord refsys:	NGVD29	Countrycode:	US
Aquifername:	California Coastal Basin aquifers		
Formation type:	Not Reported		
Aquifer type:	Not Reported		
Construction date:	Not Reported	Welldepth:	Not Reported
Welldepth units:	Not Reported	Wellholedepth:	Not Reported
Wellholedepth units:	Not Reported		

Ground-water levels, Number of Measurements: 0

6
NNE | **FED USGS** | **USGS40000129791**
1/4 - 1/2 Mile
Higher

Org. Identifier:	USGS-CA		
Formal name:	USGS California Water Science Center		
Monloc Identifier:	USGS-324615117092101		
Monloc name:	016S003W23H001S		
Monloc type:	Well		
Monloc desc:	Not Reported		
Huc code:	Not Reported	Drainagearea value:	Not Reported
Drainagearea Units:	Not Reported	Contrib drainagearea:	Not Reported
Contrib drainagearea units:	Not Reported	Latitude:	32.770975
Longitude:	-117.1560389	Sourcemap scale:	24000
Horiz Acc measure:	1	Horiz Acc measure units:	seconds
Horiz Collection method:	Interpolated from Digital Map		
Horiz coord refsys:	NAD83	Vert measure val:	38
Vert measure units:	feet	Vertacc measure val:	10
Vert accmeasure units:	feet		
Vertcollection method:	Interpolated from topographic map		
Vert coord refsys:	NGVD29	Countrycode:	US
Aquifername:	Other aquifers		
Formation type:	Not Reported		

Aquifer type:	Not Reported		
Construction date:	Not Reported	Welldepth:	Not Reported
Welldepth units:	Not Reported	Wellholedepth:	53.9
Wellholedepth units:	ft		

Ground-water levels, Number of Measurements: 0

7
ENE
1/4 - 1/2 Mile
Higher

AQUIFLOW **33871**

Site ID:	9UT1334
Groundwater Flow:	WNW
Shallow Water Depth:	7
Deep Water Depth:	20
Average Water Depth:	Not Reported
Date:	05/08/1996

8
North
1/2 - 1 Mile
Higher

FED USGS **USGS40000129798**

Org. Identifier:	USGS-CA		
Formal name:	USGS California Water Science Center		
Monloc Identifier:	USGS-324627117093201		
Monloc name:	016S003W14Q001S		
Monloc type:	Well		
Monloc desc:	Well actually plots in 16S/3W-14Q1 8-22-2007mmcha		
Huc code:	Not Reported	Drainagearea value:	Not Reported
Drainagearea Units:	Not Reported	Contrib drainagearea:	Not Reported
Contrib drainagearea units:	Not Reported	Latitude:	32.7742778
Longitude:	-117.1591472	Sourcemap scale:	24000
Horiz Acc measure:	1	Horiz Acc measure units:	seconds
Horiz Collection method:	Interpolated from Digital Map		
Horiz coord refsys:	NAD83	Vert measure val:	50
Vert measure units:	feet	Vertacc measure val:	10
Vert accmeasure units:	feet		
Vertcollection method:	Interpolated from topographic map		
Vert coord refsys:	NGVD29	Countrycode:	US
Aquifername:	Other aquifers		
Formation type:	Not Reported		
Aquifer type:	Not Reported		
Construction date:	Not Reported	Welldepth:	Not Reported
Welldepth units:	Not Reported	Wellholedepth:	22
Wellholedepth units:	ft		

Ground-water levels, Number of Measurements: 0

A9
NNE
1/2 - 1 Mile
Higher

FED USGS **USGS40000129796**

Org. Identifier:	USGS-CA		
Formal name:	USGS California Water Science Center		
Monloc Identifier:	USGS-324625117091601		
Monloc name:	016S003W23A001S		
Monloc type:	Well		
Monloc desc:	Not Reported		
Huc code:	Not Reported	Drainagearea value:	Not Reported
Drainagearea Units:	Not Reported	Contrib drainagearea:	Not Reported
Contrib drainagearea units:	Not Reported	Latitude:	32.7736944
Longitude:	-117.1546667	Sourcemap scale:	24000

Horiz Acc measure:	.5	Horiz Acc measure units:	seconds
Horiz Collection method:	Global positioning system (GPS), uncorrected		
Horiz coord refsys:	NAD83	Vert measure val:	36
Vert measure units:	feet	Vertacc measure val:	10
Vert accmeasure units:	feet		
Vertcollection method:	Interpolated from topographic map		
Vert coord refsys:	NGVD29	Countrycode:	US
Aquifername:	Other aquifers		
Formation type:	Not Reported		
Aquifer type:	Not Reported		
Construction date:	19940121	Welldepth:	24.5
Welldepth units:	ft	Wellholedepth:	24.5
Wellholedepth units:	ft		

Ground-water levels, Number of Measurements: 0

10
WSW
1/2 - 1 Mile
Lower

FED USGS **USGS40000129765**

Org. Identifier:	USGS-CA		
Formal name:	USGS California Water Science Center		
Monloc Identifier:	USGS-324549117101401		
Monloc name:	016S003W22J001S		
Monloc type:	Well		
Monloc desc:	Not Reported		
Huc code:	Not Reported	Drainagearea value:	Not Reported
Drainagearea Units:	Not Reported	Contrib drainagearea:	Not Reported
Contrib drainagearea units:	Not Reported	Latitude:	32.7638083
Longitude:	-117.170561	Sourcemap scale:	24000
Horiz Acc measure:	.1	Horiz Acc measure units:	seconds
Horiz Collection method:	Global positioning system (GPS), uncorrected		
Horiz coord refsys:	NAD83	Vert measure val:	20
Vert measure units:	feet	Vertacc measure val:	5
Vert accmeasure units:	feet		
Vertcollection method:	Interpolated from topographic map		
Vert coord refsys:	NGVD29	Countrycode:	US
Aquifername:	California Coastal Basin aquifers		
Formation type:	Not Reported		
Aquifer type:	Not Reported		
Construction date:	19970415	Welldepth:	105
Welldepth units:	ft	Wellholedepth:	105
Wellholedepth units:	ft		

Ground-water levels, Number of Measurements: 0

11
East
1/2 - 1 Mile
Higher

AQUIFLOW **34115**

Site ID:	Not Reported
Groundwater Flow:	Not Reported
Shallow Water Depth:	8
Deep Water Depth:	20
Average Water Depth:	Not Reported
Date:	01/11/1993

A12
NNE
1/2 - 1 Mile
Higher

FED USGS **USGS40000129797**

Org. Identifier:	USGS-CA		
Formal name:	USGS California Water Science Center		
Monloc Identifier:	USGS-324627117091501		
Monloc name:	016S003W23A003S		
Monloc type:	Well		
Monloc desc:	Not Reported		
Huc code:	Not Reported	Drainagearea value:	Not Reported
Drainagearea Units:	Not Reported	Contrib drainagearea:	Not Reported
Contrib drainagearea units:	Not Reported	Latitude:	32.7742222
Longitude:	-117.154361	Sourcemap scale:	24000
Horiz Acc measure:	.5	Horiz Acc measure units:	seconds
Horiz Collection method:	Global positioning system (GPS), uncorrected		
Horiz coord refsys:	NAD83	Vert measure val:	40
Vert measure units:	feet	Vertacc measure val:	10
Vert accmeasure units:	feet		
Vertcollection method:	Interpolated from topographic map		
Vert coord refsys:	NGVD29	Countrycode:	US
Aquifername:	Other aquifers		
Formation type:	Not Reported		
Aquifer type:	Not Reported		
Construction date:	19940120	Welldepth:	22.2
Welldepth units:	ft	Wellholedepth:	22.5
Wellholedepth units:	ft		

Ground-water levels, Number of Measurements: 0

13
WSW **FED USGS** **USGS40000129766**
1/2 - 1 Mile
Lower

Org. Identifier:	USGS-CA		
Formal name:	USGS California Water Science Center		
Monloc Identifier:	USGS-324549117102001		
Monloc name:	016S003W22J002S		
Monloc type:	Well		
Monloc desc:	Not Reported		
Huc code:	Not Reported	Drainagearea value:	Not Reported
Drainagearea Units:	Not Reported	Contrib drainagearea:	Not Reported
Contrib drainagearea units:	Not Reported	Latitude:	32.7638583
Longitude:	-117.1722278	Sourcemap scale:	24000
Horiz Acc measure:	.1	Horiz Acc measure units:	seconds
Horiz Collection method:	Global positioning system (GPS), uncorrected		
Horiz coord refsys:	NAD83	Vert measure val:	20
Vert measure units:	feet	Vertacc measure val:	5
Vert accmeasure units:	feet		
Vertcollection method:	Interpolated from topographic map		
Vert coord refsys:	NGVD29	Countrycode:	US
Aquifername:	California Coastal Basin aquifers		
Formation type:	Not Reported		
Aquifer type:	Not Reported		
Construction date:	19970421	Welldepth:	105
Welldepth units:	ft	Wellholedepth:	105
Wellholedepth units:	ft		

Ground-water levels, Number of Measurements: 0

Map ID
Direction
Distance
Elevation | Database | EDR ID Number

14
WSW
1/2 - 1 Mile
Lower

FED USGS **USGS40000129762**

Org. Identifier:	USGS-CA		
Formal name:	USGS California Water Science Center		
Monloc Identifier:	USGS-324546117102501		
Monloc name:	016S003W22R002S		
Monloc type:	Well		
Monloc desc:	Not Reported		
Huc code:	Not Reported	Drainagearea value:	Not Reported
Drainagearea Units:	Not Reported	Contrib drainagearea:	Not Reported
Contrib drainagearea units:	Not Reported	Latitude:	32.7627778
Longitude:	-117.17375	Sourcemap scale:	24000
Horiz Acc measure:	.5	Horiz Acc measure units:	seconds
Horiz Collection method:	Global positioning system (GPS), uncorrected		
Horiz coord refsys:	NAD83	Vert measure val:	23
Vert measure units:	feet	Vertacc measure val:	10
Vert accmeasure units:	feet		
Vertcollection method:	Interpolated from topographic map		
Vert coord refsys:	NGVD29	Countrycode:	US
Aquifername:	California Coastal Basin aquifers		
Formation type:	Not Reported		
Aquifer type:	Not Reported		
Construction date:	19830819	Welldepth:	Not Reported
Welldepth units:	Not Reported	Wellholedepth:	90
Wellholedepth units:	ft		

Ground-water levels, Number of Measurements: 0

15
NNE
1/2 - 1 Mile
Higher

FED USGS **USGS40000129811**

Org. Identifier:	USGS-CA		
Formal name:	USGS California Water Science Center		
Monloc Identifier:	USGS-324641117091401		
Monloc name:	016S003W14J001S		
Monloc type:	Well		
Monloc desc:	Not Reported		
Huc code:	Not Reported	Drainagearea value:	Not Reported
Drainagearea Units:	Not Reported	Contrib drainagearea:	Not Reported
Contrib drainagearea units:	Not Reported	Latitude:	32.7780889
Longitude:	-117.1539389	Sourcemap scale:	24000
Horiz Acc measure:	.1	Horiz Acc measure units:	seconds
Horiz Collection method:	Global positioning system (GPS), uncorrected		
Horiz coord refsys:	NAD83	Vert measure val:	180
Vert measure units:	feet	Vertacc measure val:	10
Vert accmeasure units:	feet		
Vertcollection method:	Interpolated from topographic map		
Vert coord refsys:	NGVD29	Countrycode:	US
Aquifername:	Other aquifers		
Formation type:	Not Reported		

Aquifer type:	Not Reported		
Construction date:	Not Reported	Welldepth:	Not Reported
Welldepth units:	Not Reported	Wellholedepth:	Not Reported
Wellholedepth units:	Not Reported		

Ground-water levels, Number of Measurements: 0

16
WSW
1/2 - 1 Mile
Lower

FED USGS **USGS40000129760**

Org. Identifier:	USGS-CA		
Formal name:	USGS California Water Science Center		
Monloc Identifier:	USGS-324533117102701		
Monloc name:	016S003W22R001S		
Monloc type:	Well		
Monloc desc:	Not Reported		
Huc code:	Not Reported	Drainagearea value:	Not Reported
Drainagearea Units:	Not Reported	Contrib drainagearea:	Not Reported
Contrib drainagearea units:	Not Reported	Latitude:	32.7591972
Longitude:	-117.1741972	Sourcemap scale:	24000
Horiz Acc measure:	1	Horiz Acc measure units:	seconds
Horiz Collection method:	Interpolated from Digital Map		
Horiz coord refsys:	NAD83	Vert measure val:	30
Vert measure units:	feet	Vertacc measure val:	10
Vert accmeasure units:	feet		
Vertcollection method:	Interpolated from topographic map		
Vert coord refsys:	NGVD29	Countrycode:	US
Aquifername:	California Coastal Basin aquifers		
Formation type:	Not Reported		
Aquifer type:	Not Reported		
Construction date:	Not Reported	Welldepth:	Not Reported
Welldepth units:	Not Reported	Wellholedepth:	22
Wellholedepth units:	ft		

Ground-water levels, Number of Measurements: 0

17
SE
1/2 - 1 Mile
Higher

AQUIFLOW **38434**

Site ID:	Not Reported
Groundwater Flow:	Not Reported
Shallow Water Depth:	Not Reported
Deep Water Depth:	Not Reported
Average Water Depth:	<-100
Date:	03/24/1995

GEOCHECK® - PHYSICAL SETTING SOURCE MAP FINDINGS

Map ID
Direction
Distance

	Database	EDR ID Number

1
South
1/4 - 1/2 Mile

OIL_GAS **CAOG11000223097**

District nun:	1	Api number:	07300047
Blm well:	N	Redrill can:	Not Reported
Dryhole:	N	Well status:	A
Operator name:	J. A. Smith & F. R. Williams		
County name:	San Diego	Fieldname:	Any Field
Area name:	Any Area	Section:	13
Township:	16S	Range:	03W
Base meridian:	SB	Elevation:	Not Reported
Locationde:	Not Reported		
Gissourcec:	hud		
Comments:	Not Reported		
Leasename:	Balboa	Wellnumber:	1
Epawell:	N	Hydraulica:	N
Confidenti:	N	Spuddate:	Not Reported
Welldeptha:	0		
Redrillfoo:	0		
Abandonedd:	Not Reported	Completion:	Not Reported
Directiona:	Unknown	Gissymbol:	AOG
Site id:	CAOG11000223097		

GEOCHECK® - PHYSICAL SETTING SOURCE MAP FINDINGS
RADON

AREA RADON INFORMATION

State Database: CA Radon

Radon Test Results

Zipcode	Num Tests	> 4 pCi/L
92108	6	0

Federal EPA Radon Zone for SAN DIEGO County: 3

Note: Zone 1 indoor average level > 4 pCi/L.
: Zone 2 indoor average level >= 2 pCi/L and <= 4 pCi/L.
: Zone 3 indoor average level < 2 pCi/L.

Federal Area Radon Information for SAN DIEGO COUNTY, CA

Number of sites tested: 30

Area	Average Activity	% <4 pCi/L	% 4-20 pCi/L	% >20 pCi/L
Living Area - 1st Floor	0.677 pCi/L	100%	0%	0%
Living Area - 2nd Floor	0.400 pCi/L	100%	0%	0%
Basement	Not Reported	Not Reported	Not Reported	Not Reported

PHYSICAL SETTING SOURCE RECORDS SEARCHED

TOPOGRAPHIC INFORMATION

USGS 7.5' Digital Elevation Model (DEM)
Source: United States Geologic Survey
EDR acquired the USGS 7.5' Digital Elevation Model in 2002 and updated it in 2006. The 7.5 minute DEM corresponds to the USGS 1:24,000- and 1:25,000-scale topographic quadrangle maps. The DEM provides elevation data with consistent elevation units and projection.

Current USGS 7.5 Minute Topographic Map
Source: U.S. Geological Survey

HYDROLOGIC INFORMATION

Flood Zone Data: This data was obtained from the Federal Emergency Management Agency (FEMA). It depicts 100-year and 500-year flood zones as defined by FEMA. It includes the National Flood Hazard Layer (NFHL) which incorporates Flood Insurance Rate Map (FIRM) data and Q3 data from FEMA in areas not covered by NFHL.
Source: FEMA
Telephone: 877-336-2627
Date of Government Version: 2003, 2015

NWI: National Wetlands Inventory. This data, available in select counties across the country, was obtained by EDR in 2002, 2005 and 2010 from the U.S. Fish and Wildlife Service.

State Wetlands Data: Wetland Inventory
Source: Department of Fish & Game
Telephone: 916-445-0411

HYDROGEOLOGIC INFORMATION

AQUIFLOW^{R} Information System
Source: EDR proprietary database of groundwater flow information
EDR has developed the AQUIFLOW Information System (AIS) to provide data on the general direction of groundwater flow at specific points. EDR has reviewed reports submitted to regulatory authorities at select sites and has extracted the date of the report, hydrogeologically determined groundwater flow direction and depth to water table information.

GEOLOGIC INFORMATION

Geologic Age and Rock Stratigraphic Unit
Source: P.G. Schruben, R.E. Arndt and W.J. Bawiec, Geology of the Conterminous U.S. at 1:2,500,000 Scale - A digital representation of the 1974 P.B. King and H.M. Beikman Map, USGS Digital Data Series DDS - 11 (1994).

STATSGO: State Soil Geographic Database
Source: Department of Agriculture, Natural Resources Conservation Service (NRCS)
The U.S. Department of Agriculture's (USDA) Natural Resources Conservation Service (NRCS) leads the national Conservation Soil Survey (NCSS) and is responsible for collecting, storing, maintaining and distributing soil survey information for privately owned lands in the United States. A soil map in a soil survey is a representation of soil patterns in a landscape. Soil maps for STATSGO are compiled by generalizing more detailed (SSURGO) soil survey maps.

SSURGO: Soil Survey Geographic Database
Source: Department of Agriculture, Natural Resources Conservation Service (NRCS)
Telephone: 800-672-5559
SSURGO is the most detailed level of mapping done by the Natural Resources Conservation Service, mapping scales generally range from 1:12,000 to 1:63,360. Field mapping methods using national standards are used to construct the soil maps in the Soil Survey Geographic (SSURGO) database. SSURGO digitizing duplicates the original soil survey maps. This level of mapping is designed for use by landowners, townships and county natural resource planning and management.

PHYSICAL SETTING SOURCE RECORDS SEARCHED

LOCAL / REGIONAL WATER AGENCY RECORDS

FEDERAL WATER WELLS

PWS: Public Water Systems
Source: EPA/Office of Drinking Water
Telephone: 202-564-3750
Public Water System data from the Federal Reporting Data System. A PWS is any water system which provides water to at least 25 people for at least 60 days annually. PWSs provide water from wells, rivers and other sources.

PWS ENF: Public Water Systems Violation and Enforcement Data
Source: EPA/Office of Drinking Water
Telephone: 202-564-3750
Violation and Enforcement data for Public Water Systems from the Safe Drinking Water Information System (SDWIS) after August 1995. Prior to August 1995, the data came from the Federal Reporting Data System (FRDS).

USGS Water Wells: USGS National Water Inventory System (NWIS)
This database contains descriptive information on sites where the USGS collects or has collected data on surface water and/or groundwater. The groundwater data includes information on wells, springs, and other sources of groundwater.

STATE RECORDS

Water Well Database
Source: Department of Water Resources
Telephone: 916-651-9648

California Drinking Water Quality Database
Source: Department of Public Health
Telephone: 916-324-2319
The database includes all drinking water compliance and special studies monitoring for the state of California since 1984. It consists of over 3,200,000 individual analyses along with well and water system information.

OTHER STATE DATABASE INFORMATION

California Oil and Gas Well Locations
Source: Department of Conservation
Telephone: 916-323-1779
Oil and Gas well locations in the state.

RADON

State Database: CA Radon
Source: Department of Health Services
Telephone: 916-324-2208
Radon Database for California

Area Radon Information
Source: USGS
Telephone: 703-356-4020
The National Radon Database has been developed by the U.S. Environmental Protection Agency (USEPA) and is a compilation of the EPA/State Residential Radon Survey and the National Residential Radon Survey. The study covers the years 1986 - 1992. Where necessary data has been supplemented by information collected at private sources such as universities and research institutions.

EPA Radon Zones
Source: EPA
Telephone: 703-356-4020
Sections 307 & 309 of IRAA directed EPA to list and identify areas of U.S. with the potential for elevated indoor radon levels.

PHYSICAL SETTING SOURCE RECORDS SEARCHED

OTHER

Airport Landing Facilities: Private and public use landing facilities
Source: Federal Aviation Administration, 800-457-6656

Epicenters: World earthquake epicenters, Richter 5 or greater
Source: Department of Commerce, National Oceanic and Atmospheric Administration

California Earthquake Fault Lines: The fault lines displayed on EDR's Topographic map are digitized quaternary fault lines, prepared in 1975 by the United State Geological Survey. Additional information (also from 1975) regarding activity at specific fault lines comes from California's Preliminary Fault Activity Map prepared by the California Division of Mines and Geology.

STREET AND ADDRESS INFORMATION

© 2015 TomTom North America, Inc. All rights reserved. This material is proprietary and the subject of copyright protection and other intellectual property rights owned by or licensed to Tele Atlas North America, Inc. The use of this material is subject to the terms of a license agreement. You will be held liable for any unauthorized copying or disclosure of this material.

APPENDIX E

REGULATORY RECORDS DOCUMENTATION

Department of Toxic Substances Control

Matthew Rodriquez
Secretary for
Environmental Protection

Barbara A. Lee, Director
8800 Cal Center Drive
Sacramento, California 95826-3200

Edmund G. Brown Jr.
Governor

May 23, 2017

Ms. Kristine Savona
Hillmann Consulting
1745 W. Orangewood Ave., Ste. 110
Orange, CA 92868

Public Records Act Number: 1-051917-01
Location: 595 Camino De La Reina & 588 Camino Del Rio North, Mission Valley, CA 92108

Dear Ms. Savona:

We have received your Public Records Act Request for records from the Department of Toxic Substances Control.

After a thorough review of our files we have found that no such records exist at this office pertaining to the sites/facilities referenced above.

We would like to inform you about Envirostor, a database that provides information and documents on over 5,000 DTSC cleanup sites. EnviroStor can be accessed at: http://www.envirostor.dtsc.ca.gov/public. Also, a computer is available in the Central Files of each DTSC Regional Office for use by community members to view EnviroStor.

If you have any questions, would like further information regarding your request or would like an appointment to visit Sacramento's Central Files, please contact me at (916) 255-6449.

Sincerely,

Ruth J. Saroian
Regional Central Files

HILLMANN
CONSULTING

May 19, 2017

Department of Toxic Substances Control
San Diego Field Office
2375 Northside Drive, Suite 100
San Diego, CA 92108-2700
Phone (619) 516-1982
Fax (619) 516-1963
PubReqAct@dtsc.ca.gov

RE: DTSC Files:

595 Camino De La Reina/ 588 Camino Del Rio North
Mission Valley, CA 92108

Dear Sir/Madam:

Hillmann Consulting, LLC is conducting an environmental investigation of the above referenced property. Under the Freedom of Information Act, we would like to request any information your office has regarding this property. If any records are located, we would like to obtain copies or schedule a file review. If no records are available, please contact me to confirm. Thank you for your assistance.

Sincerely,



Kristine Savona
Office Manager
Hillmann Consulting, LLC
ksavona@hillmanngroup.com

Request # _____

County of San Diego

DEPARTMENT OF ENVIRONMENTAL HEALTH
P.O. BOX 129261, SAN DIEGO, CA 92112-9261
(858) 505-6700 FAX (858) 505-6848
www.sdcdeh.org

PUBLIC RECORDS REQUEST FOR THE SITE ASSESSMENT AND MITIGATION (SAM) PROGRAM AND HAZARDOUS MATERIALS DIVISION (HMD)

Requestor Name: Stephen Bartlett **E-Mail:** sbartlett@hillmanngroup.com

Phone: (714) 949-2371 **FAX:** (714) 634-9507

Company Name: Hillmann Consulting

Mailing Address: 1745 W. Orangewood Avenue, Suite 110, Orange, CA 92868
(You may attach a business card/overprint with business card if preferred)

Additional information may be accessed from the DEH website, www.sdcdeh.org. Fax or email your completed form to the Public Records Program at (858) 505-6848 or deh.publicrecords@sdcounty.ca.gov. The following information is required. Separate forms are needed for each address or parcel number.

595 Camino De La Reina, Mission Valley, 92108 **or** _____
Exact Address (Street, City and Zip Code) Assessor Parcel Number

Optional information (establishment permit number, business name, etc.):

Please indicate the purpose of your search by checking all that apply:

- ☑ Contaminated Property Investigation(s) (SAM Cases)
- ☑ Monitoring Well Files
- ☑ SAM Closure Letter/Report
- ☑ Hazardous Materials Permit & Underground Storage Tank Files (HMD/UST)
- ☐ Other (specify):_____

OFFICE USE ONLY BELOW THIS LINE

Files reviewed by: _____ of _____ Date: _____

Files copied for: _____ of _____ Date: _____

Request cancelled by: _____ Date: _____

Photocopies _____ Cost _____ Picked up/mailed on _____ By _____

A search for DEH records checked above has been conducted and the following apply:

☐ SAM files for the permit number(s) listed below are available.
#_____ #_____ #_____ #_____ #_____

☐ HMD/UST files for the permit number(s) listed below are available.
#_____ #_____ #_____ #_____ #_____

☐ Original records were purged.
#_____ #_____ #_____ #_____ #_____

☐ No SAM/HMD/UST records were found for the address/APN you requested.

_____ _____
Signature - DEH Representative Date

DEH complies fully with the California Public Records Act and the Federal Freedom of Information Act. Please be advised that photocopy and/or scanned file fees may apply.

Request # _____

County of San Diego

DEPARTMENT OF ENVIRONMENTAL HEALTH
P.O. BOX 129261, SAN DIEGO, CA 92112-9261
(858) 505-6700 FAX (858) 505-6848
www.sdcdeh.org

PUBLIC RECORDS REQUEST FOR THE SITE ASSESSMENT AND MITIGATION (SAM) PROGRAM AND HAZARDOUS MATERIALS DIVISION (HMD)

Requestor Name: Stephen Bartlett **E-Mail:** sbartlett@hillmanngroup.com

Phone: (714) 949-2371 **FAX:** (714) 634-9507

Company Name: Hillmann Consulting

Mailing Address: 1745 W. Orangewood Avenue, Suite 110, Orange, CA 92868
(You may attach a business card/overprint with business card if preferred)

Additional information may be accessed from the DEH website, www.sdcdeh.org. Fax or email your completed form to the Public Records Program at (858) 505-6848 or deh.publicrecords@sdcounty.ca.gov. The following information is required. Separate forms are needed for each address or parcel number.

588 Camino Del Rio North, Mission Valley, 92108 **or** _____
Exact Address (Street, City and Zip Code) Assessor Parcel Number

Optional information (establishment permit number, business name, etc.):

Please indicate the purpose of your search by checking all that apply:

- ☑ Contaminated Property Investigation(s) (SAM Cases)
- ☑ Monitoring Well Files
- ☑ SAM Closure Letter/Report
- ☑ Hazardous Materials Permit & Underground Storage Tank Files (HMD/UST)
- ☐ Other (specify):_____

OFFICE USE ONLY BELOW THIS LINE

Files reviewed by: _____ of _____ Date: _____

Files copied for: _____ of _____ Date: _____

Request cancelled by: _____ Date: _____

Photocopies _____ Cost _____ Picked up/mailed on _____ By _____

A search for DEH records checked above has been conducted and the following apply:

☐ SAM files for the permit number(s) listed below are available.
#_____ #_____ #_____ #_____ #_____

☐ HMD/UST files for the permit number(s) listed below are available.
#_____ #_____ #_____ #_____ #_____

☐ Original records were purged.
#_____ #_____ #_____ #_____ #_____

☐ No SAM/HMD/UST records were found for the address/APN you requested.

_____ _____
Signature - DEH Representative Date

DEH complies fully with the California Public Records Act and the Federal Freedom of Information Act. Please be advised that photocopy and/or scanned file fees may apply.

San Diego Air Pollution Control District

10124 Old Grove Rd, San Diego, CA 92131
www.sdapcd.org
858.586.2600 FAX: 858.586.2601 Email: apcdpermits@sdcounty.ca.gov

PUBLIC RECORDS REQUEST FORM

ATTENTION REQUESTOR: To expedite your request for District records, please fill out this form completely, and identify specifically the type of records you are requesting. Please limit your request to one facility or one site address for each request form filed. Additional forms or pages can be used if requesting information for more than one facility or for records not identified on this form. Requests should reasonably describe identifiable records prepared, owned, used, or retained by the District. District Public Records staff is available to assist you in identifying those records in the District's possession. The District is not required by law to create a new record.

REQUESTOR INFORMATION

NAME: Stephen Bartlett			DATE: 5/19/17
COMPANY: Hillmann Consulting			
MAILING ADDRESS: 1745 West Orangewood Avenue			
CITY: Orange		STATE: CA	ZIP CODE: 92868
PHONE NUMBER: (714)-949-2371		FAX NUMBER:	
EMAIL ADDRESS: sbartlett@hillmanngroup.com			

REQUESTED RECORDS

☐ Applications (APP)	☑ Complaints (CMP)	☑ Asbestos Notifications/Records (ASB)
☐ Authority to Construct	☐ Site Inspection Reports	☐ Permits to Operate (PTO)
☑ Notices to Comply (NTC)	☐ Source Test Reports	☐ Toxic-Health Risk Assessment (HRA)
☑ Notices of Violation (NOV)	☐ Emissions Inventory	☐ Air monitoring data
☐ Title V Permit	☐ Other (describe below or on additional pages):	

TIME PERIOD OF DOCUMENTS REQUESTED From: 1920 To: 2017

REQUESTED ADDRESS INFORMATION (If Applicable)

☐ Equipment Location Address	
☐ Owner Mailing Address	
☐ Billing Address	595 Camino De La Reina, Mission Valley, CA 92108
SITE I.D. NO. (if known):	APPL. AND/OR PERMIT NO. (if known):

☑ I wish to inspect the requested records. I do not want copies produced at this time.
☑ I request that the SDAPCD contact me prior to copying the requested records if the cost exceeds $20.00.
☐ I would like copies of the requested records.
☐ I hereby agree to reimburse the SDAPCD for the direct cost of duplication and any other applicable charges (See Paragraph 8 of the Instructions for Requesting Records.

Signature of Requestor Stephen Bartlett _____ Date 5/19/2017 _____

San Diego Air Pollution Control District
INSTRUCTIONS FOR REQUESTING RECORDS

1. In order to expedite your request, requests for records should be in writing. Requests will be processed in the order received. A form is available on the APCD's web page at http://www.sdapcd.org. Requests may be submitted by facsimile to (858) 586-2601, or by email to apcdpermits@sdcounty.ca.gov.

2. Requests must be for records prepared, owned, used, or retained by the District. Requests should be for clearly identifiable records. If necessary, the District will assist the requestor in making a request that describes reasonably identifiable records. Copies will not be provided if disclosure would infringe upon a copyright, trade secret, or is otherwise exempt in accordance with state law.

3. A search for facility records can only be conducted by one or all of the following:

    i. Facility Name, Address, or Identification Number;
    ii. Facility Application Number, or Permit to Operate Number; or
    iii. Facility Notice of Violation/Notice to Comply Number.

4. You will be notified in writing within ten (10) days whether your request seeks copies of disclosable public records prepared, owned, used, or retained by this agency.

4. If the search for records finds the records voluminous, you will be notified of the approximate number of pages and/or length of time it will take to process your request.

5. If the records you requested have been marked confidential by the source of the record, you will be notified and given the option of continuing with the District's trade secret process.

6. If your request is to review records, rather than receive copies, the District will notify you once the records are gathered, and arrangements will be made for your review.

Direct costs of duplication are the following:

Paper copies: $.20 first page of each separate document plus $.05 per page for subsequent pages.

Scanned copies: $.20 first page of each separate document plus $.02 per page for subsequent pages, plus $10.00 for each CD.

Electronic copies (provided in an electronic format already maintained by the District) may be provided for free if sent electronically, or for the cost of each CD as specified above.

In addition, when records are requested in electronic format, the requestor shall bear the cost of producing a copy of the record, including the cost to construct the record and the cost of programming and computer services necessary to produce a copy of the record when either of the following applies: (1) the District would be required to produce a copy of an electronic record and the record is one that is produced only at otherwise regularly scheduled intervals, or (2) the request would require data compilation, extraction, or programming to produce the record. [Gov. Code Sec. 6253.9(b)] The District will provide an invoice for charges due along with the copied records. These charges are due and payable upon receipt of the invoice and the copied records. Non-payment of invoices could result in a requirement that requests for records be pre-paid in person before releasing the requested documents.

If you have questions pertaining to the submittal of a Public Records Act request, you may contact the Public Records staff at **(858) 586-2600, Monday through Friday, 8:00 a.m. to 5:00 p.m. Our Fax number is (858) 586-2601. Our email address is apcdpermits@sdcounty.ca.gov.**

(Rev. 06/1/2015)

San Diego Air Pollution Control District

10124 Old Grove Rd, San Diego, CA 92131
www.sdapcd.org
858.586.2600 FAX: 858.586.2601 Email: apcdpermits@sdcounty.ca.gov

PUBLIC RECORDS REQUEST FORM

ATTENTION REQUESTOR: To expedite your request for District records, please fill out this form completely, and identify specifically the type of records you are requesting. Please limit your request to one facility or one site address for each request form filed. Additional forms or pages can be used if requesting information for more than one facility or for records not identified on this form. Requests should reasonably describe identifiable records prepared, owned, used, or retained by the District. District Public Records staff is available to assist you in identifying those records in the District's possession. The District is not required by law to create a new record.

REQUESTOR INFORMATION

NAME: Stephen Bartlett			DATE: 5/19/17
COMPANY: Hillmann Consulting			
MAILING ADDRESS: 1745 West Orangewood Avenue			
CITY: Orange		STATE: CA	ZIP CODE: 92868
PHONE NUMBER: (714)-949-2371		FAX NUMBER:	
EMAIL ADDRESS: sbartlett@hillmanngroup.com			

REQUESTED RECORDS

☐ Applications (APP)	☑ Complaints (CMP)	☑ Asbestos Notifications/Records (ASB)
☐ Authority to Construct	☐ Site Inspection Reports	☐ Permits to Operate (PTO)
☑ Notices to Comply (NTC)	☐ Source Test Reports	☐ Toxic-Health Risk Assessment (HRA)
☑ Notices of Violation (NOV)	☐ Emissions Inventory	☐ Air monitoring data
☐ Title V Permit	☐ Other (describe below or on additional pages):	

TIME PERIOD OF DOCUMENTS REQUESTED From: 1920 To: 2017

REQUESTED ADDRESS INFORMATION (If Applicable)

☐ Equipment Location Address	
☐ Owner Mailing Address	
☐ Billing Address	588 Camino Del Rio North, Mission Valley, CA 92108
SITE I.D. NO. (if known):	APPL. AND/OR PERMIT NO. (if known):

☑ I wish to inspect the requested records. I do not want copies produced at this time.
☑ I request that the SDAPCD contact me prior to copying the requested records if the cost exceeds $20.00.
☐ I would like copies of the requested records.
☐ I hereby agree to reimburse the SDAPCD for the direct cost of duplication and any other applicable charges (See Paragraph 8 of the Instructions for Requesting Records.

Signature of Requestor Stephen Bartlett _____ Date 5/19/2017 _____

San Diego Air Pollution Control District
INSTRUCTIONS FOR REQUESTING RECORDS

1. In order to expedite your request, requests for records should be in writing. Requests will be processed in the order received. A form is available on the APCD's web page at http://www.sdapcd.org. Requests may be submitted by facsimile to (858) 586-2601, or by email to apcdpermits@sdcounty.ca.gov.

2. Requests must be for records prepared, owned, used, or retained by the District. Requests should be for clearly identifiable records. If necessary, the District will assist the requestor in making a request that describes reasonably identifiable records. Copies will not be provided if disclosure would infringe upon a copyright, trade secret, or is otherwise exempt in accordance with state law.

3. A search for facility records can only be conducted by one or all of the following:

    i. Facility Name, Address, or Identification Number;
    ii. Facility Application Number, or Permit to Operate Number; or
    iii. Facility Notice of Violation/Notice to Comply Number.

4. You will be notified in writing within ten (10) days whether your request seeks copies of disclosable public records prepared, owned, used, or retained by this agency.

4. If the search for records finds the records voluminous, you will be notified of the approximate number of pages and/or length of time it will take to process your request.

5. If the records you requested have been marked confidential by the source of the record, you will be notified and given the option of continuing with the District's trade secret process.

6. If your request is to review records, rather than receive copies, the District will notify you once the records are gathered, and arrangements will be made for your review.

Direct costs of duplication are the following:

Paper copies: $.20 first page of each separate document plus $.05 per page for subsequent pages.

Scanned copies: $.20 first page of each separate document plus $.02 per page for subsequent pages, plus $10.00 for each CD.

Electronic copies (provided in an electronic format already maintained by the District) may be provided for free if sent electronically, or for the cost of each CD as specified above.

In addition, when records are requested in electronic format, the requestor shall bear the cost of producing a copy of the record, including the cost to construct the record and the cost of programming and computer services necessary to produce a copy of the record when either of the following applies: (1) the District would be required to produce a copy of an electronic record and the record is one that is produced only at otherwise regularly scheduled intervals, or (2) the request would require data compilation, extraction, or programming to produce the record. [Gov. Code Sec. 6253.9(b)] The District will provide an invoice for charges due along with the copied records. These charges are due and payable upon receipt of the invoice and the copied records. Non-payment of invoices could result in a requirement that requests for records be pre-paid in person before releasing the requested documents.

If you have questions pertaining to the submittal of a Public Records Act request, you may contact the Public Records staff at **(858) 586-2600, Monday through Friday, 8:00 a.m. to 5:00 p.m. Our Fax number is (858) 586-2601. Our email address is apcdpermits@sdcounty.ca.gov.**

(Rev. 06/1/2015)

Stephen Bartlett

From: Lima, Lucas@Waterboards <Lucas.Lima@Waterboards.ca.gov> on behalf of RB9 _Records, WB@Waterboards <rb9_records@waterboards.ca.gov>
Sent: Tuesday, May 23, 2017 12:06 PM
To: Stephen Bartlett
Subject: RE: RWQCB Public Records Request

Good morning Stephen.

The only records we could find for the addresses requested can be accessed using the following link: http://geotracker.waterboards.ca.gov/search?CMD=search&case_number=&business_name=&main_street_name=588+camino&city=&zip=&county=&SITE_TYPE=LUFT&SITE_TYPE=SLIC&SITE_TYPE=LANDFILL&SITE_TYPE=DOD%2C+DODPRIV%2C+DODUST&SITE_TYPE=WDR&oilfield=&STATUS=&BRANCH=&MASTER_BASE=&Search=Search

Sincerely,

Lucas Lima | Public Records Coordinator
San Diego Regional Water Quality Control Board
2375 Northside Drive, Suite 100
San Diego, CA 92108
(619) 521-3377
><((((º>`·.¸¸.·´¯`·.¸¸.·´¯`·...¸><((((º>¸.·
·´¯`·.¸. , . .·´¯`·.. ><((((º>`·.¸¸.·´¯`·.¸.·´¯`·...¸><((((º>







From: Stephen Bartlett [mailto:sbartlett@hillmanngroup.com]
Sent: Friday, May 19, 2017 11:01 AM
To: RB9_Records, WB@Waterboards <rb9_records@waterboards.ca.gov>
Subject: RWQCB Public Records Request

Good morning,

Please see attached public records request.

Stephen Bartlett
Environmental Technician

Hillmann Consulting, LLC
1745 W. Orangewood Ave., Suite 110
Orange, CA 92868
Office: (714) 634-9500

Cell: (714) 949-2371
Fax: (714) 634-9507

sbartlett@hillmanngroup.com
www.HillmannConsulting.com



This message contains information that may be privileged or confidential and is property of Hillmann Consulting, LLC. It is intended only for the person to whom it is addressed. If you are not the intended recipient, you are not authorized to read, retain, copy, disseminate, distribute, or use this message or any part thereof. If you receive this message in error, please notify the sender immediately and destroy all copies of this message.

HILLMANN
CONSULTING

May 19, 2017

San Diego Regional Water Quality Control Board
2375 Northside Drive, Suite 100
San Diego, CA 92108-2700
Phone (619) 516-1990
Fax (619) 516-1994
rb9_records@waterboards.ca.gov

RE: Environmental Files:

595 Camino De La Reina/ 588 Camino Del Rio North
Mission Valley, CA 92108

Dear Sir/Madam:

Hillmann Consulting, LLC is conducting an environmental investigation of the above referenced property. We would like to request any information your office has regarding this property such as environmental files (UST, groundwater, wells, etc.). If any records are located, we would like to obtain copies or schedule a file review. If no records are available, please contact me to confirm. Thank you for your assistance.

Sincerely,



Kristine Savona
Office Manager
Hillmann Consulting, LLC
ksavona@hillmanngroup.com

Request Confirmation

Request Information

Tracking Number : *EPA-R9-2017-007548*

Requester Name : Ms. Kristine Savona

Date Submitted : 05/19/2017

Request Status : Submitted

Description :

595 Camino De La Reina/ 588 Camino Del Rio North Mission Valley, CA 92108 Dear Sir/Madam: We would like to request any information your office has regarding any environmental documents, underground storage tanks (USTs) or hazardous materials for the property listed below. If any records are located, we would like to obtain copies or schedule a file review. If no records are available, please contact me to confirm. Thank you for your assistance.

RECEIVED
MAY 19 2017
ENVIRONMENTAL HEALTH

Request # 05-397

County of San Diego

DEPARTMENT OF ENVIRONMENTAL HEALTH
P.O. BOX 129261, SAN DIEGO, CA 92112-9261
(858) 505-6700 FAX (858) 505-6848
www.sdcdeh.org

PUBLIC RECORDS REQUEST FOR THE SITE ASSESSMENT AND MITIGATION (SAM) PROGRAM AND HAZARDOUS MATERIALS DIVISION (HMD)

Requestor Name: Stephen Bartlett **E-Mail:** sbartlett@hillmanngroup.com

Phone: (714) 949-2371 **FAX:** (714) 634-9507

Company Name: Hillmann Consulting

Mailing Address: 1745 W. Orangewood Avenue, Suite 110, Orange, CA 92868
(You may attach a business card/overprint with business card if preferred)

Additional information may be accessed from the DEH website, www.sdcdeh.org. Fax or email your completed form to the Public Records Program at (858) 505-6848 or deh.publicrecords@sdcounty.ca.gov. The following information is required. Separate forms are needed for each address or parcel number.

595 Camino De La Reina, Mission Valley, 92108 **or** _____
Exact Address (Street, City and Zip Code) Assessor Parcel Number

Optional information (establishment permit number, business name, etc.):

Please indicate the purpose of your search by checking all that apply:

- ☑ Contaminated Property Investigation(s) (SAM Cases)
- ☑ SAM Closure Letter/Report
- ☑ Hazardous Materials Permit & Underground Storage Tank Files (HMD/UST)
- ☐ Other (specify):_____
- ☑ Monitoring Well Files

OFFICE USE ONLY BELOW THIS LINE

Files reviewed by: _____ of _____ Date: _____

Files copied for: _____ of _____ Date: _____

Request cancelled by: _____ Date: _____

Photocopies _____ Cost _____ Picked up/mailed on _____ By _____

A search for DEH records checked above has been conducted and the following apply:

☐ SAM files for the permit number(s) listed below are available.
#_____ #_____ #_____ #_____ #_____

☐ HMD/UST files for the permit number(s) listed below are available.
#_____ #_____ #_____ #_____ #_____

☐ Original records were purged.
#_____ #_____ #_____ #_____ #_____

☒ No SAM/HMD/UST records were found for the address/APN you requested.

Eric C Arn
Signature - DEH Representative

5/22/17
Date

DEH complies fully with the California Public Records Act and the Federal Freedom of Information Act. Please be advised that photocopy and/or scanned file fees may apply.

EH-9098 (Rev. 10/15)

APPLIED CONSULTANTS
environmental geology & engineering

FAX TRANSMITTAL FORM

DATE: 5/1/91

To: MOCASI

Company: HMMD

Telephone #: 338-2256

FAX #: 619-338-2377

Total Number of Pages Including Transmittal Form: 7

From: STEVE AUSTIN

Company: Applied Consultants

Telephone #: (619) 275-6577

FAX #: (619) 275-6947

Comments: _____

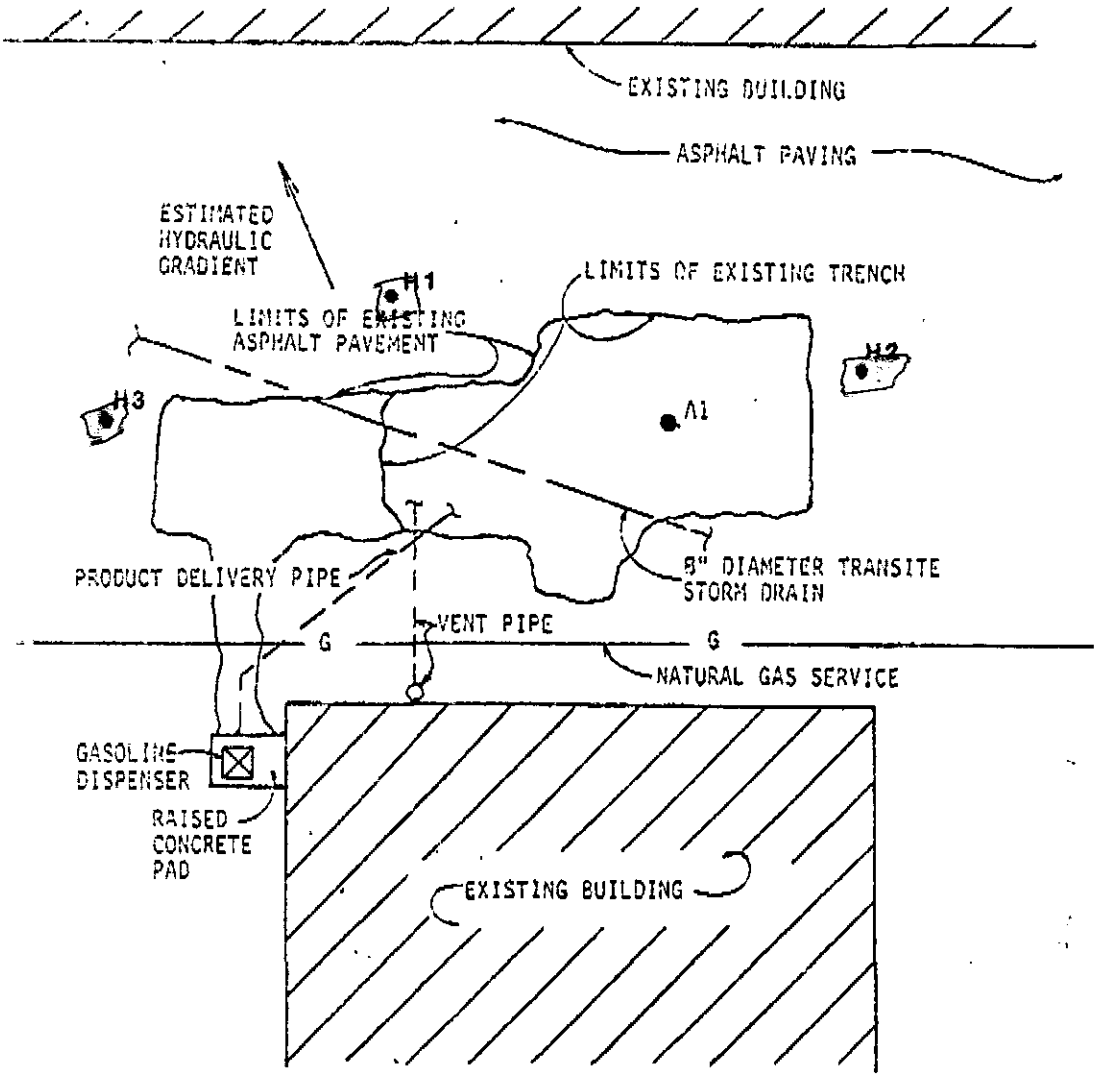

LEGEND:

- • MONITORING WELL LOCATION
- STORM DRAIN
- G NATURAL GAS SERVICE
- PRODUCT LINES (SUPPLY AND VENT)
- • A1 HAND AUGERED BORING SAMPLE (TAKEN AT 13.5 FEET)

N

0 5FT 10FT

APPROXIMATE SCALE

APPLIED HYDROGEOLOGIC consultants 3052 Clairemont Drive, Suite H-10 • San Diego, CA 92117 (619) 275-0577	APPENDIX A SITE PLAN TOWNSEND LINCOLN MERCURY	PROJECT NO. 60C2.6

BORING LOG

Boring [illegible]

DEPTH FEET	SOIL CLASSIFICATION SYMBOL	SAMPLE NUMBER	Soil Description	Comments
			10 Inches asphaltic concrete	
2			Gray-brown, loose, moist, slightly silty fine sand (SM)	
4		B1-05		
6				
8				
10		B1-10	Gray- brown, loose, damp, fine to medium sand (SW)	
12			Water [illegible]	
14				
16				
18				
20			Bottom of boring 20 feet	

PROJECT NO. 90 C2.7

APPLIED HYDROGEOLO[illegible]

FIGURE NO. 1

BORING LOG

Boring [redacted]

DEPTH FEET	SOIL CLASSIFICATION SYMBOL	SAMPLE NUMBER	Soil Description	Comments
			Asphaltic concrete	
2			Orange- brown, loose, moist, slightly silty fine sand (SM)	
4		B2-D5		
6				
8				
10		B2-D10	Brown, loose, damp, fine to medium sand (SW)	
12			[redacted]	
14				
16				
18				
20			Bottom of boring 19.8 feet	

PROJECT NO. 60 09.7

APPLIED HYDROGEOLOGY

FIGURE NO. 2

Boring No. 3

DEPTH FEET	SOIL CLASSIFICATION SYMBOL	SAMPLE NUMBER	Soil Description	Comments
			Aphaltic Concrete	
2			Brown, moist, loose, slightly silty fine sand (SM)	
4				
		B3-D5		
6				
8				
10		B3-D10		
			Brown, loose, damp, fine to medium sand (SW)	
12				
			Water Table	
14				
16				
18				
20			Bottom of boring 20 feet	

PROJECT NO. 60 02.7

APPLIED HYDROGEOLOGIC consultants

FIGURE NO. 3

TYPICAL MONITORING WELL DESIGN

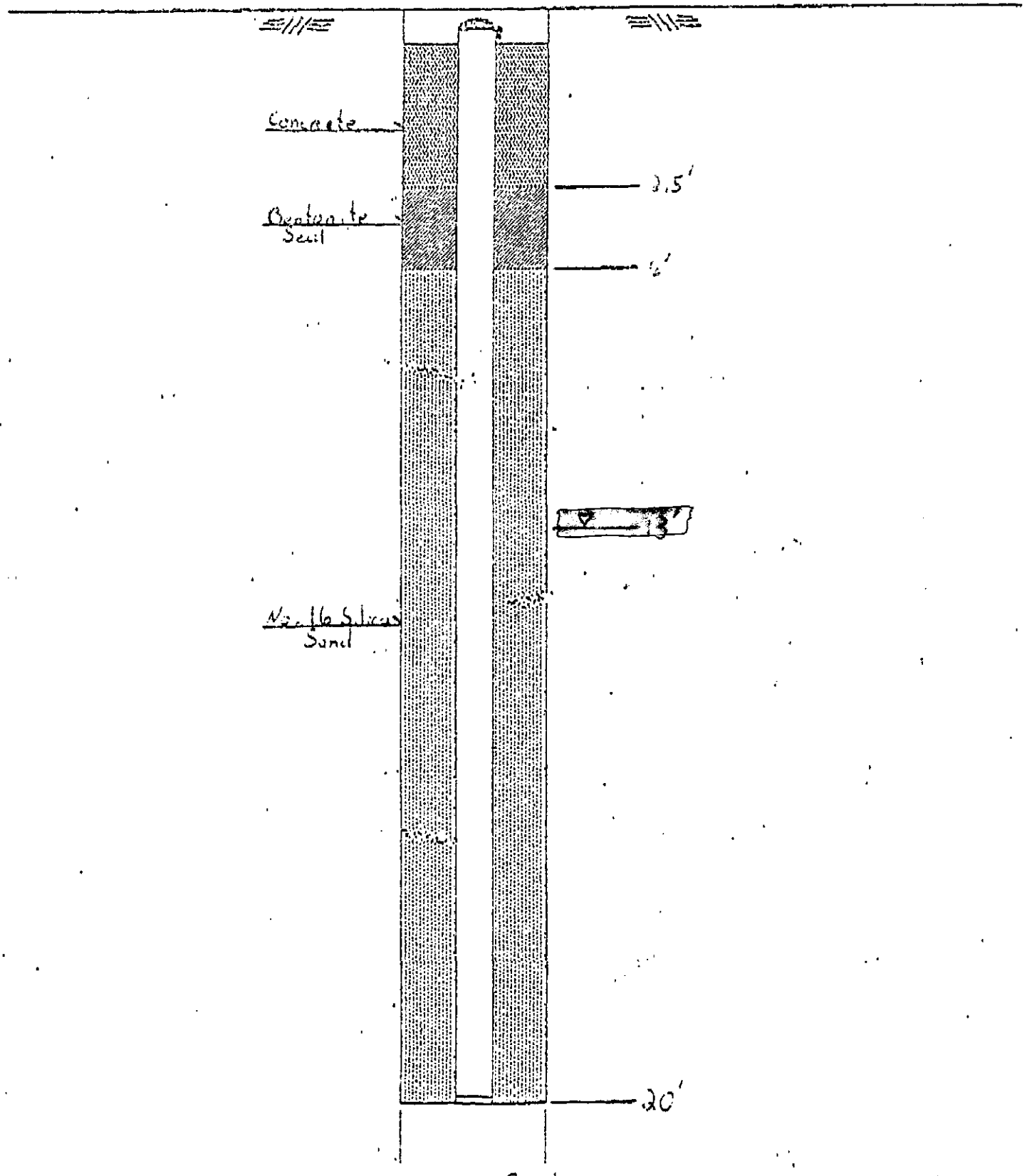

Not to Scale

APPLIED HYDROGEOLOGIC CONSULTANTS

TITLE: Monitoring Well [redacted]

JOB NO. 6062.6

FIGURE NO. _____

TYPICAL MONITORING WELL DESIGN

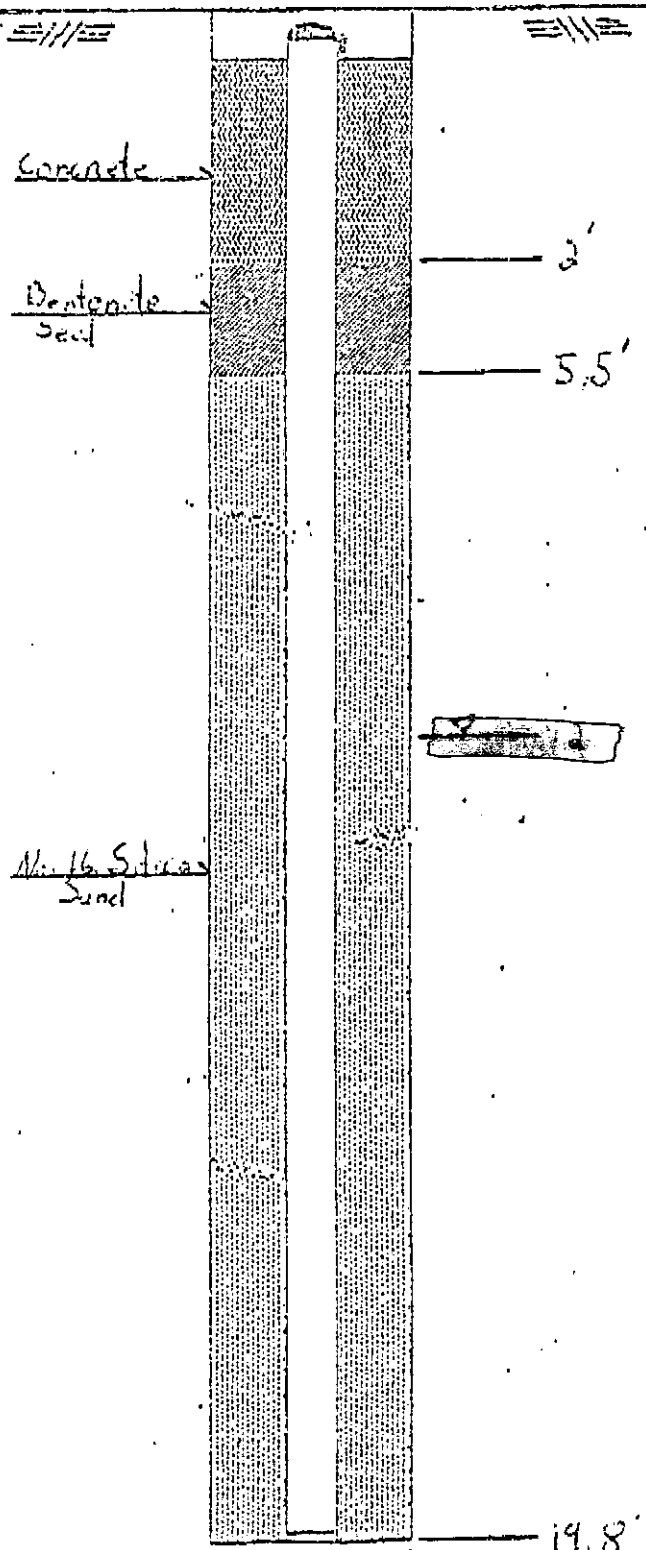

Not to Scale

APPLIED HYDROGEOLOGIC CONSULTANTS

TITLE: [illegible]

JOB NO. 6062.6

FIGURE NO. _____

TYPICAL MONITORING WELL DESIGN

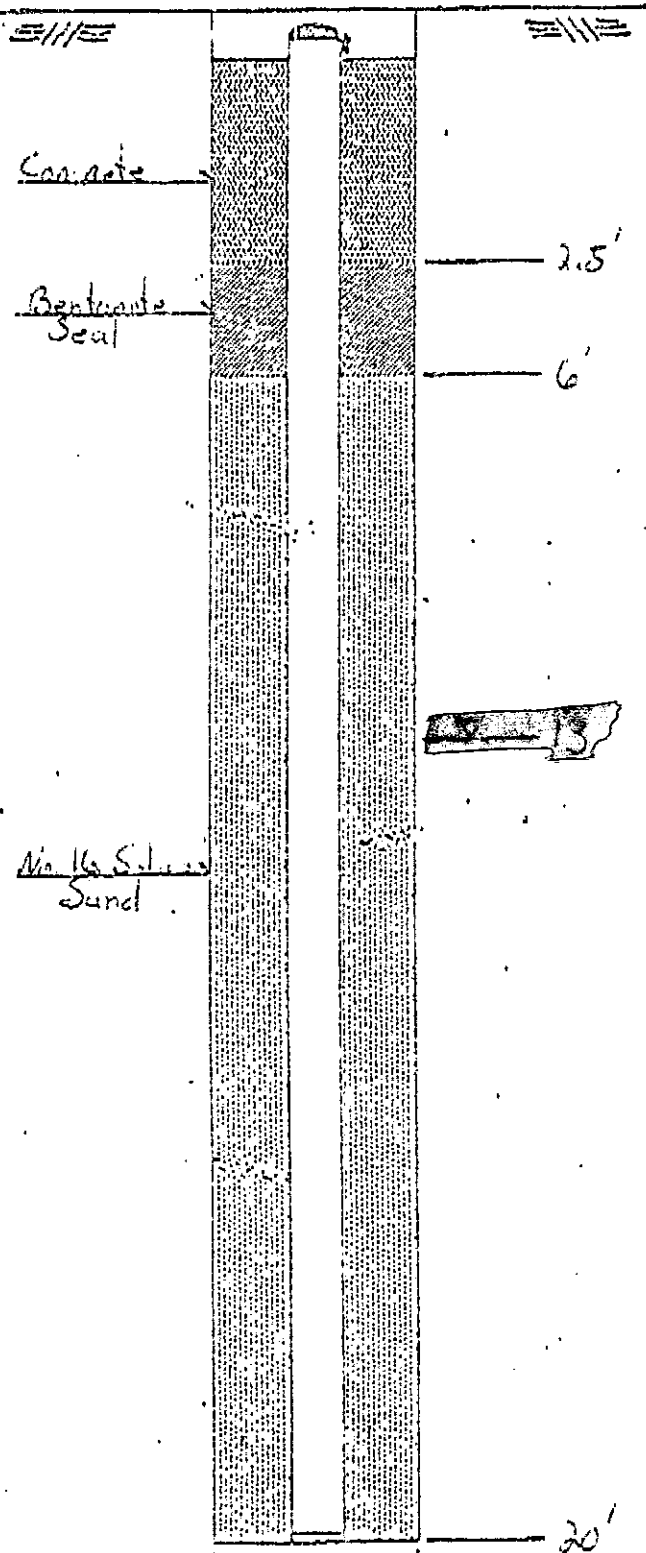

Not to Scale

APPLIED HYDROGEOLOGIC CONSULTANTS

TITLE: [redacted]

[redacted]

JOB NO. 6062.6

FIGURE NO. _____

APPLIED HYDROGEOLOGIC consultants

3 April 1987

Mr. James M. Frank
San Diego County Health Department
Hazardous Materials Management Unit
1700 Pacific Highway
San Diego, California 92101

Subject: Unauthorized Release, - HMMU#NT0498
Townsend Lincoln Mercury
588 Camino Del Rio North
Site Characterization and Clean-up

Dear Mr. Frank:

In accordance with your request we are issuing this report stating our findings regarding the unauthorized release that has occurred at the subject location.

On 4 December 1986 we were asked by Art Rocco of Fritz Nachant Construction Company to a take soil sample from an open excavation were a 2000 steel gallon tank had been removed. One sample was obtained from twelve feet below the bottom of the excavation (B1-D12) and submitted to Analytical Technologies Incorporated for analysis. Results of this analysis indicated further site characterization was needed.

Three additional test borings were drilled and sampled on 20 January 1987 (Appendix A) These wells were completed and water samples obtained and submitted to Analytical Technologies for analysis 22 January 1987.

The site is located within the Lower San Diego hydrographic subunit. This is a beneficial use area in which ground water has limited industrial and recreational uses. The water table at this time was approximately 13 feet. All samples were placed in teflon capped jars and transported in chilled containers to Analytical Technologies, Incorporated for analysis. Results of these analysis are summarized in the attached tables Nos. 1, 2, and 3

Based on these findings, 36 cubic yards of contaminated soil was excavated from the trench (above 100 ppm total petroleum) and disposed of at a class II hazardous materials disposal site On 4 March 1987. Copies of the disposal manifest for this material are included with the report.

Segregation of the non-contaminated versus contaminated materials during clean-up was accomplished using a organic vapor meter (OVM, Bacharach 503 sniffer). Backup samples were obtained for analysis from the bottom sidewalls of the excavation when (OVM) readings dropped below 100 ppm total fuel hydrocarbons.

Results of this analysis are summarized in the attached Table No.4. All lab reports are also included with this letter for reference.

Please feel free to call our office if you have any questions.

Sincerely,

Peter J. Rubens
Staff Geologist → No longer w/ Applied Hydro

Robert S. Austin, RCE 37455
Project Engineer
Robert (Steve) Austin

PJR:RSA

cc: Steve Holl → Hall
Scott Hugenberger

TABLE NO.1 - ATI I.D. #33812
(Date Sampled: 4 December 1987)

1986 typo? See ATI Lab results

SOIL (B1-D12)

CONSTITUENT	EPA METHOD	RESULTS
FUEL HYDROCARBONS	8015	~~2700PPM~~
BENZENE	8020	U
TOLUENE	8020	180PPM
ETHYL BENZENE	8020	150PPM

? — WATER (A1)

FUEL HYDROCARBONS	8015	5PPM(U)
XYLENES	602	.45PPM
BENZENE	602	~~3PPM~~ → 1300
TOLUENE	602	.19PPM
ETHYL BENZENE	602	.21PPM

TABLE NO.2 - ATI I.D #02201
(Date Sampled: 21 January 1987)

SOIL (B2-D10)

COMPONENT	EPA METHOD	RESULTS
FUEL HYDROCARBONS	8015	5PPM(U)
BENZENE	8020	(U)
TOLUENE	8020	.090PPM
ETHYLBENZENE	8020	.083PPM
META XYLENE	8020	.098PPM
ORTHO & PARA XYLENE	8020	.075PPM

TABLE NO.3 - ATI I.D #02311
(Date Sampled: 22 January 1987)

WATER (H1)

CONSTITUENT	EPA METHOD	RESULTS
BENZENE	8020	(U)
ETHYL BENZENE	8020	(U)
TOLUENE	8020	(U)
META XYLENE	8020	(U)
ORTHO & PARA XYLENE	8020	(U)

s/b 602

WATER (H3)

CONSTITUENT	EPA METHOD	RESULTS
BENZENE	602	(U)
TOLUENE	602	(U)
ETHYLBENZENE	602	(U)
META XYLENE	602	(U)
ORTHO & PARA XYLENE	602	(U)

WATER (H1)

CONSTITUENT	EPA METHOD	RESULTS
BENZENE	602	(U)
TOLUENE	602	(U)
ETHYLBENZENE	602	(U)
META XYLENE	602	(U)
ORTHO & PARA XYLENE	602	(U)

TABLE NO.4 - ATI I.D #703012
(Date Sampled: 2 March 1987)

SOIL (NWSWD11)

Constituent	EPA MEHTOD	RESULTS
LEAD	7421	7.2PPM

7200 ppb

SOIL (NWSWD11)

Constituent	EPA METHOD	RESULTS
FUEL HYDROCARBONS	8015	5PPM(U)

SOIL (NSWD11)

Constituent	EPA METHOD	RESULTS
FUEL HYDROCARBONS	8015	5PPM(U)

Soil (SSWD12B)

Constituent	EPA METHOD	RESULTS
FUEL HYDROCARBONS	8015	5PPM(U)

U INDICATES THE COMPOUND WAS ANALYZED FOR BUT NOT DETECTED.

4/24/89

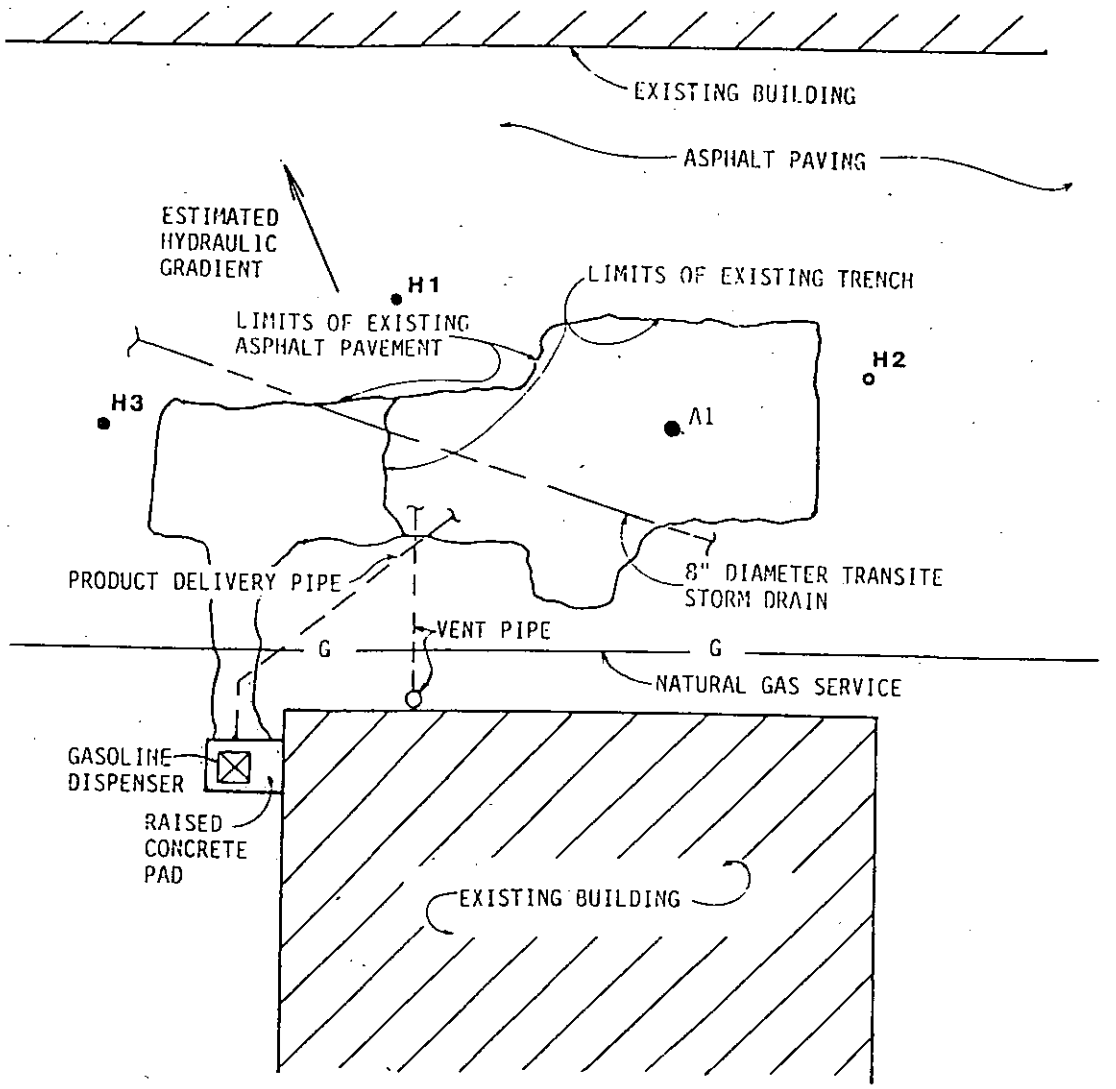

LEGEND:

- MONITORING WELL LOCATION
- STORM DRAIN
- G — NATURAL GAS SERVICE
- PRODUCT LINES (SUPPLY AND VENT)
- A1 — HAND AUGERED BORING SAMPLE (TAKEN AT 13.5 FEET)

N

0 5FT 10FT

APPROXIMATE SCALE

APPLIED HYDROGEOLOGIC consultants
3052 Clairemont Drive, Suite H-10 • San Diego, CA 92117 • (619) 275 6577

APPENDIX A
SITE PLAN
TOWNSEND LINCOLN MERCURY

PROJECT NO.
60C2.6

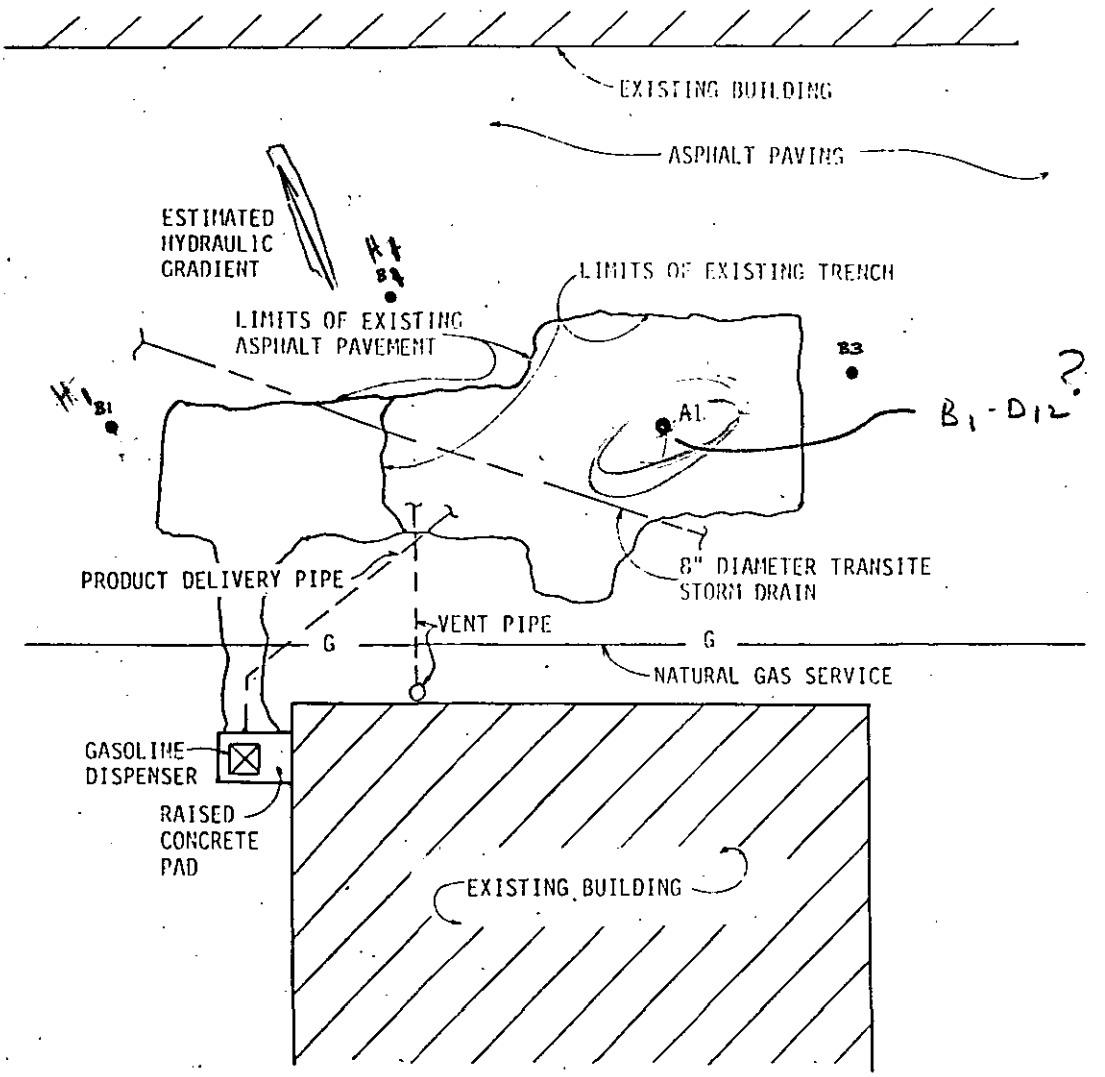

LEGEND:

- ● — MONITORING WELL LOCATION
- — — — — STORM DRAIN
- ——— G ——— NATURAL GAS SERVICE
- — — — — PRODUCT LINES (SUPPLY AND VENT)
- ● A1 — HAND AUGERED BORING SAMPLE (TAKEN AT 13.5 FEET)

N

0 5FT 10FT

APPROXIMATE SCALE

APPLIED HYDROGEOLOGIC consultants 3052 Clairemont Drive, Suite H-10 • San Diego, CA 92117 • (619) 275 6577	APPENDIX A SITE PLAN TOWNSEND LINCOLN MERCURY	PROJECT NO. 60C2.6

State of California—Health and Welfare Agency

Department of Health Services
Toxic Substances Control Division
Sacramento, California

Please print or type. (Form designed for use on elite (12-pitch) typewriter.)

UNIFORM HAZARDOUS WASTE MANIFEST

1. Generator's US EPA ID No.: CAD000328641 — Manifest Document No.: 00001

2. Page 1 of 1

Information in the shaded areas is not required by Federal law.

3. Generator's Name and Mailing Address
Townsend Lincold Mercury
588 Camino Del Rio North
San Diego, CA 92108 (619) 291-3030

4. Generator's Phone

A. State Manifest Document Number: 84441112

B. State Generator's ID

5. Transporter 1 Company Name: Burns and Sons Trucking

6. US EPA ID Number: CAD980665509

C. State Transporter's ID: 703697

D. Transporter's Phone: (619) 460-5394

7. Transporter 2 Company Name

8. US EPA ID Number

E. State Transporter's ID

F. Transporter's Phone

9. Designated Facility Name and Site Address
Casamalia Resources
MTU Road
Casamalia, CA

10. US EPA ID Number: CAD020748125

G. State Facility's ID: CAD020748125

H. Facility's Phone: (805) 937-3449

11. US DOT Description (Including Proper Shipping Name, Hazard Class, and ID Number)	12. Containers No.	Type	13. Total Quantity	14. Unit Wt/Vol	Waste No.
a. Hazardous Waste Solid, n.O.S. ORM-E NA9189	001	DT	18	Y	6111
b.					
c.					
d.					

J. Additional Descriptions for Materials Listed Above
Gasoline contaminated Soil
Gasoline < 2700 ppm.

K. Handling Codes for Wastes Listed Above: 03

15. Special Handling Instructions and Additional Information
Tax Acct. NO. HAHQ36-020900
Appt # 32 17

16. GENERATOR'S CERTIFICATION: I hereby declare that the contents of this consignment are fully and accurately described above by proper shipping name and are classified, packed, marked, and labeled, and are in all respects in proper condition for transport by highway according to applicable international and national governmental regulations.

Printed/Typed Name: [illegible] HOLL — Signature: [signature] — Date: Month Day Year

17. Transporter 1 Acknowledgement of Receipt of Materials
Printed/Typed Name: James S McCall — Signature: James S McCall — Date: Month Day Year: 03 4 87

18. Transporter 2 Acknowledgement or Receipt of Materials
Printed/Typed Name — Signature — Date: Month Day Year

19. Discrepancy Indication Space: EPA Waste Code Number Provided by

20. Facility Owner or Operator: Certification of receipt of hazardous materials covered by this manifest except as noted in Item 19. H 87299 - 28,320 lbs
Printed/Typed Name: Casamalia Resources Mrs Crosby — Signature: [signature] — Date: Month Day Year: 03 04 87

GENERATOR — TRANSPORTER — FACILITY

DHS 8022 A (7/84)
(EPA 8700-22)

Yellow: TSDF SENDS THIS COPY TO GENERATOR WITHIN 30 DAYS

84 69541

Toxic Substances Control Division
Sacramento, California

Please print or type. (Form designed for use on elite (12-pitch) typewriter.)

UNIFORM HAZARDOUS WASTE MANIFEST

1. Generator's US EPA ID No.: CAD000328641 — Manifest Document No.: 00002
2. Page 1 of 1 — Information in the shaded areas is not required by Federal law.

3. Generator's Name and Mailing Address
Townsend Lincold Mercury
588 Camino Del Rio North
San Diego, CA 92108
4. Generator's Phone (619) 291-3030

A. State Manifest Document Number: 84441113
B. State Generator's ID:

5. Transporter 1 Company Name: Burns and Sons Trucking
6. US EPA ID Number: CAD980665509
C. State Transporter's ID: 703698
D. Transporter's Phone: (619) 460-5394

7. Transporter 2 Company Name:
8. US EPA ID Number:
E. State Transporter's ID:
F. Transporter's Phone:

9. Designated Facility Name and Site Address
Casamalia Resources
NTU Road
Casamalia, CA
10. US EPA ID Number: CAD020748125
G. State Facility's ID: CAD020748125
H. Facility's Phone: (805) 937-8449

11. US DOT Description (Including Proper Shipping Name, Hazard Class, and ID Number)	12. Containers No.	Type	13. Total Quantity	14. Unit Wt/Vol	I. Waste No.
a. Hazardous Waste Solid, N.O.S. ORM-E NA9189	001	DT	18	Y	[illegible]
b.					
c.					
d.					

J. Additional Descriptions for Materials Listed Above
Gasoline Contaminated Soil
Gasoline < 2700 ppm.

K. Handling Codes for Wastes Listed Above: 03

15. Special Handling Instructions and Additional Information
Tax Acct # HAHQ36-020900
Appt #34

16. GENERATOR'S CERTIFICATION: I hereby declare that the contents of this consignment are fully and accurately described above by proper shipping name and are classified, packed, marked, and labeled, and are in all respects in proper condition for transport by highway according to applicable international and national governmental regulations.

Printed/Typed Name: S C HOLL — Signature: [signature] — Date: Month Day Year

17. Transporter 1 Acknowledgement of Receipt of Materials
Printed/Typed Name: BOYD BROUSSEAU — Signature: Boyd Brousseau — Date: Month Day Year: 3 4 87

18. Transporter 2 Acknowledgement or Receipt of Materials
Printed/Typed Name: — Signature: — Date: Month Day Year

19. Discrepancy Indication Space: Evaluate code [illegible] provided by

20. Facility Owner or Operator: Certification of receipt of hazardous materials covered by this manifest except as noted in Item 19. [illegible]
Printed/Typed Name: [illegible] — Signature: [illegible] — Date: Month Day Year: 3 04 87

GENERATOR — TRANSPORTER — FACILITY

Green: HAULER RETAINS

DHS 8022 A (7/84)
(EPA 8700-22)

64 89541

Analytical Technologies, Inc. Corporate Offices: 5550 Morehouse Drive San Diego, CA 92121 (619) 458-9141

ATI I.D. 703012

March 20, 1987

Applied Hydrogeologic Consultants
3052 Clairemont Drive, Suite H-10
San Diego, California 92117

RECEIVED
MAR 2 3 1987
Ans'd.....

Project : Townsend Lincoln Mercury

Attention : Robert Austin

On March 3, 1987, Analytical Technologies Inc. received three (3) soil samples. The samples were analyzed for total lead, fuel hydrocarbons, and purgeable aromatics.

The total lead was analyzed using atomic absorption/graphite furnace in accordance with EPA method 7421.

The fuel hydrocarbons were analyzed using gas chromatography/ flame ionization detection in accordance with EPA method 8015 (modified for fuel analysis).

The purgeable aromatics were analyzed using gas chromatography/ photoionization detection in accordance with EPA method 8020. The sample results have been corrected for constituents found in the reagent blank.

The results of these analyses and the quality control data are enclosed.

Patricia A. Schroder
GC Supervisor

Richard M. Amano
Laboratory Manager

PS:bc

Note: The samples from this project will be disposed of thirty (30) days from the date of this report. If an extended storage period is required, please contact our sample control department before the scheduled disposal date.

Analytical Technologies, Inc.

ATI I.D. 703012

FUEL HYDROCARBONS
DATA SHEET

CLIENT : APPLIED HYDROGEOLOGIC
PROJECT: TOWNSEND LINCOLN MERCURY
SAMPLE MATRIX: SOIL
EPA METHOD: MODIFIED 8015 (GC/FID)

DATE SAMPLED: 03-02-87
DATE RECEIVED: 03-03-87
DATE EXTRACTED: 03-03-87
DATE ANALYZED: 03-04-87
UNITS : mg/Kg

ATI I.D.	CLIENT I.D.	FUEL HYDROCARBONS	HYDROCARBON RANGE
01	NWSWD11	5 U	---
02	NSWD11	5 U	---
03	SSWD12B	5 U	---

U indicates the compound was analyzed for but not detected.

Analytical Technologies, Inc.

ATI I.D. 703012

DATA SHEET

CLIENT : APPLIED HYDROGEOLOGIC
PROJECT: TOWNSEND LINCOLN MERCURY
SAMPLE MATRIX: SOIL

DATE SAMPLED: 03-02-87
DATE RECEIVED: 03-03-87
UNITS : mg/Kg

ATI SAMPLE I.D.	CLIENT SAMPLE I.D.	TOTAL LEAD
01	NWSWD11	7.2

Analytical Technologies, Inc.

ATI I.D. 703012

CLIENT : APPLIED HYDROGEOLOGIC
PROJECT: TOWNSEND LINCOLN MERCURY

QUALITY CONTROL

UNITS: mg/Kg

ANALYSIS	DATE	SAMPLE I.D.	RESULT	DUPLICATE	RPD %
TOTAL LEAD	03-13-87	70300818	8.7	9.7	-10.9

PARAMETER	SAMPLE I.D.	SPIKED SAMPLE	AMOUNT SPIKED	% RECOVERY
TOTAL LEAD	70300818	87.8	92.2	85

Analytical Technologies, Inc.

ATI I.D. 703012

FUEL HYDROCARBONS
DATA SHEET

CLIENT : APPLIED HYDROGEOLOGIC
PROJECT: TOWNSEND LINCOLN MERCURY
SAMPLE MATRIX: SOIL
EPA METHOD: MODIFIED 8015 (GC/FID)

DATE SAMPLED: 03-02-87
DATE RECEIVED: 03-03-87
DATE EXTRACTED: 03-03-87
DATE ANALYZED: 03-04-87
UNITS : mg/Kg

ATI I.D.	CLIENT I.D:	FUEL HYDROCARBONS	HYDROCARBON RANGE
01	NWSWD11	5 U	---
02	NSWD11	5 U	---
03	SSWD12B	5 U	---

U indicates the compound was analyzed for but not detected.

Analytical Technologies, Inc.

ATI I.D. 703012

QUALITY CONTROL DATA
MATRIX SPIKE/MATRIX SPIKE DUPLICATES

CLIENT : APPLIED HYDROGEOLOGIC
PROJECT: TOWNSEND LINCOLN MERCURY
SAMPLE I.D. : 03

SAMPLE MATRIX: SOIL
UNITS: mg/Kg

COMPONENT	SPIKE ADDED	1ST RESULT	1ST RESULT'S % REC. *	2ND RESULT	2ND RESULT'S % REC.	RPD (%) **
DIESEL	240	269	112	270	112	0.37

* % RECOVERY = $\frac{\text{(SPIKE SAMPLE RESULT)}}{\text{SPIKE ADDED}}$ X 100

** RPD (RELATIVE PERCENT DIFFERENCE) = $\frac{\text{1ST RESULT - 2ND RESULT}}{\text{AVERAGE RESULT}}$ X 100

Analytical Technologies, Inc.

ATI I.D. 70301201

8020 DATA SHEET

CLIENT : APPLIED HYDROGEOLOGIC
PROJECT: TOWNSEND LINCOLN MERCURY
SAMPLE I.D.: NWSWD11
SAMPLE MATRIX : SOIL
DILUTION: 1

DATE SAMPLED: 03-02-87
DATE RECEIVED: 03-03-87
DATE ANALYZED: 03-03-87
UNITS : mg/Kg

	DETECTION LIMITS	RESULTS
BENZENE	0.025	U
TOLUENE	0.025	U
CHLOROBENZENE	0.025	U
ETHYLBENZENE	0.025	U
1,3-DICHLOROBENZENE	0.025	U
1,2 & 1,4-DICHLOROBENZENE	0.025	U
META XYLENE	0.025	U
ORTHO & PARA XYLENE	0.025	U

SURROGATE RECOVERY:

BROMOCHLOROMETHANE	87 %
TRIFLUOROTOLUENE	98 %

U indicates the compound was analyzed for but was not detected at a concentration above the detection limit for that compound based on dilution.
TR means the component was found at trace levels below the limit stated
B indicates analyte was also found in the reagent blank.

Analytical Technologies, Inc.

ATI I.D. 703012

8020 DATA SHEET

CLIENT : APPLIED HYDROGEOLOGIC
PROJECT: TOWNSEND LINCOLN MERCURY
SAMPLE I.D.: REAGENT BLANK
SAMPLE MATRIX : SOIL
DILUTION: 1

DATE SAMPLED: N/A
DATE RECEIVED: N/A
DATE ANALYZED: 03-03-87
UNITS : mg/Kg

	DETECTION LIMITS	RESULTS
BENZENE	0.025	U
TOLUENE	0.025	0.062
CHLOROBENZENE	0.025	U
ETHYLBENZENE	0.025	0.27
1,3-DICHLOROBENZENE	0.025	U
1,2 & 1,4-DICHLOROBENZENE	0.025	U
META XYLENE	0.025	0.21
ORTHO & PARA XYLENE	0.025	0.22

SURROGATE RECOVERY:

BROMOCHLOROMETHANE	114 %
TRIFLUOROTOLUENE	102 %

U indicates the compound was analyzed for but was not detected at a concentration above the detection limit for that compound based on dilution.
TR means the component was found at trace levels below the limit stated.
B indicates analyte was also found in the reagent blank.

Analytical**Technologies,**Inc.
San Diego ● Phoenix ● Seattle

Chain of Custody

DATE 3/2/87 PAGE 1 OF 1

PROJ. MGR. ROBERT S. AUSTIN
COMPANY APPLIED HYDRO
ADDRESS 3052 CLAIREMONT SUITE H-10, S.D., CA 92117
SAMPLERS (SIGNATURE) Robert S. Austin (PHONE NO.) 2756577

ANALYSIS REQUEST

SAMPLE ID.	DATE	TIME	MATRIX	LAB ID.	BASE/NEU/ACID CMPDS. GC/MS/ 625/8270	VOLATILE CMPDS. GC/MS/ 624/8240	PESTICIDES/PCB 608/8080	POLYNUCLEAR AROMATIC 610/8310	PHENOLS, SUB PHENOLS 604/8040	HALOGENATED VOLATILES 601/8010	AROMATIC VOLATILES 602/8020	TOTAL ORGANIC CARBON 415/9060	TOTAL ORGANIC HALIDES 9020	PETROLEUM HYDROCARBONS 418	8015 (fuels)	7421	PRIORITY POLLUTANT METALS (13)	CAM METALS (18) TTLC/STLC	EP TOX METALS (8)	SWDA-INORGANICS PRIMARY/SECONDARY	HAZARDOUS WASTE PROFILE.				NUMBER OF CONTAINERS
NWSWD11	3/2	10:AM									X				X	X									
NSWD11	3/2	10:AM													X										
SSWD12B	3/2	10:AM													X										

PROJECT INFORMATION	
PROJECT	TOWNSEND LINCOLN MERCURY
PO NO.	
SHIPPING ID. NO.	
VIA	TRUCK

SAMPLE RECEIPT	
TOTAL NO. OF CONTAINERS	
CHAIN OF CUSTODY SEALS	
REC'D GOOD CONDITION/COLD	
CONFORMS TO RECORD	
LAB NO.	

SPECIAL INSTRUCTIONS/COMMENTS:
RUSH ALL BUT 7421
PER TELE CON W/ LIZ
3/2/87 RSA

RELINQUISHED BY 1.	RELINQUISHED BY 2.	RELINQUISHED BY 3.
(Signature) (Time) 4:07	(Signature) (Time)	(Signature) (Time)
(Printed Name) ROBERT ERVIN (Date) 3/3	(Printed Name) (Date)	(Printed Name) (Date)
(Company) AHC	(Company)	(Company)
RECEIVED BY 1.	**RECEIVED BY 2.**	**RECEIVED BY (LABORATORY) 3.**
(Signature) (Time)	(Signature) (Time)	(Signature) (Time)
(Printed Name) JENNIFER ROGERS (Date) 3/3/87	(Printed Name) (Date)	(Printed Name)
(Company) ATI 4:10 PM	(Company)	ANALYTICAL TECHNOLOGIES, INC.

ATI LABORATORIES: SAN DIEGO (619) 458-9141 PHOENIX (602) 438-1530

DISTRIBUTION: WHITE, CANARY - ANALYTICAL TECHNOLOGIES, INC. ● PINK - ORIGINATOR

Analytical**Technologies,**Inc.
San Diego ● Phoenix ● Seattle

Chain of Custody

DATE 3/2/87 PAGE 1 OF 1

PROJ. MGR. ROBERT S. AUSTIN
COMPANY APPLIED HYDRO
ADDRESS 3052 CLAIREMONT SUITE H-10, S.D., CA 92117
SAMPLERS (SIGNATURE) Robert S. Austin (PHONE NO.) 2756577

SAMPLE ID.	DATE	TIME	MATRIX	LAB ID.	BASE/NEU/ACID CMPDS. GC/MS/ 625/8270	VOLATILE CMPDS. GC/MS/ 624/8240	PESTICIDES/PCB 608/8080	POLYNUCLEAR AROMATIC 610/8310	PHENOLS, SUB PHENOLS 604/8040	HALOGENATED VOLATILES 601/8010	AROMATIC VOLATILES 602/8020	TOTAL ORGANIC CARBON 415/9060	TOTAL ORGANIC HALIDES 9020	PETROLEUM HYDROCARBONS 418	8015 (Fuels)	7421	PRIORITY POLLUTANT METALS (13)	CAM METALS (18) TTLC/STLC	EP TOX METALS (8)	SWDA-INORGANICS PRIMARY/SECONDARY	HAZARDOUS WASTE PROFILE				NUMBER OF CONTAINERS
NWSWD11	3/2	10:AM									X				X	X								
NSWD11	3/2	10:AM													X									
SSWD12B	3/2	10:AM													X									

ANALYSIS REQUEST

PROJECT INFORMATION	SAMPLE RECEIPT
PROJECT: TOWNSEND LINCOLN MERCURY	TOTAL NO. OF CONTAINERS
PO NO.	CHAIN OF CUSTODY SEALS
SHIPPING ID. NO.	REC'D GOOD CONDITION/COLD
VIA: TRUCK	CONFORMS TO RECORD
	LAB NO.

SPECIAL INSTRUCTIONS/COMMENTS:
RUSH ALL BUT 7421
PER TELE CON W/ LIZ
3/2/87 RAA

RELINQUISHED BY 1.	RELINQUISHED BY 2.	RELINQUISHED BY 3.
(Signature) (Time) 4:07	(Signature) (Time)	(Signature) (Time)
(Printed Name) AUDIT ERVIN (Date) 3/3	(Printed Name) (Date)	(Printed Name) (Date)
(Company) AHC	(Company)	(Company)
RECEIVED BY 1.	**RECEIVED BY 2.**	**RECEIVED BY (LABORATORY) 3.**
(Signature) (Time) JENNIFER ROCHES	(Signature) (Time)	(Signature) (Time)
(Printed Name) ATI (Date) 3/3/87	(Printed Name) (Date)	(Printed Name)
(Company) 4:10 PM	(Company)	ANALYTICAL TECHNOLOGIES, INC.

ATI LABORATORIES: SAN DIEGO (619) 458-9141 PHOENIX (602) 438-1530 DISTRIBUTION: WHITE, CANARY - ANALYTICAL TECHNOLOGIES, INC. ● PINK - ORIGINATOR

Analytical Technologies, Inc. Corporate Offices: 5550 Morehouse Drive San Diego, CA 92121 (619) 458-9141

RECEIVED
FEB 17 1987
Ans'd.....

ATI I.D. 02311

February 12, 1987

Applied Hydrogeologic
3052 Clairemont Drive
San Diego, California 92117

Atention : Steve Austin
Project : Townsend Lincoln Mercury

On January 23, 1987, Analytical Technologies, Inc. received two (2) sediment water samples for analysis. The samples were analyzed for benzene, toluene, ethylbenzene, and xylenes.

The benzene, toluene, ethylbenzene, and xylene were analyzed using gas chromatography/photoionization detection in accordance with EPA method 602. Sample results have been corrected for constituents found in the reagent blank.

The results of these analyses and the quality control data are enclosed.

Patricia A. Schroder
GC Supervisor

Richard M. Amano
Laboratory Manager

Note: The samples from this project will be disposed of thirty (30) days from the date of this report. If an extended storage period is required, please contact our sample control department before the scheduled disposal date.

Analytical Technologies, Inc.

ATI I.D. 02311

BENZENES, TOLUENE, AND XYLENES
DATA SHEET

CLIENT : APPLIED HYDROGEOLOGIC
PROJECT: TOWNSEND LINCOLN MERCURY
TEST: EPA 602
SAMPLE MATRIX : WATER
DILUTION: 1

DATE SAMPLED: 01-22-87
DATE RECEIVED: 01-23-87
DATE ANALYZED: 02-05-87
UNITS : ug/L

7 14 days

ATI I.D.: -001
CLIENT I.D.: H-1

	DETECTION LIMITS	RESULTS
BENZENE	0.5	U
TOLUENE	0.5	U
ETHYL BENZENE	0.5	U
META XYLENE	0.5	U
ORTHO & PARA XYLENE	0.5	U

SURROGATE RECOVERY:

BROMOCHLOROMETHANE	81%
TRIFLUOROTOLUENE	133%

U indicates the compound was analyzed for but was not detected at a concentration above the detection limit for that compound based on dilution.
TR means the component was found at trace levels below the limit stated.
B indicates analyte was also found in the reagent blank.

Analytical Technologies, Inc.

ATI I.D. 02311

BENZENES, TOLUENE, AND XYLENES
DATA SHEET

CLIENT : APPLIED HYDROGEOLOGIC
PROJECT: TOWNSEND LINCOLN MERCURY
TEST: EPA 602
SAMPLE MATRIX : WATER
DILUTION: 1

DATE SAMPLED: 01-22-87
DATE RECEIVED: 01-23-87
DATE ANALYZED: 02-05-87
UNITS : ug/L

ATI I.D.: -002
CLIENT I.D.: H-3

	DETECTION LIMITS	RESULTS
BENZENE	0.5	U
TOLUENE	0.5	U
ETHYL BENZENE	0.5	U
META XYLENE	0.5	U
ORTHO & PARA XYLENE	0.5	U

SURROGATE RECOVERY:

BROMOCHLOROMETHANE	85%
TRIFLUOROTOLUENE	84%

U indicates the compound was analyzed for but was not detected at a concentration above the detection limit for that compound based on dilution.
TR means the component was found at trace levels below the limit stated.
B indicates analyte was also found in the reagent blank.

Analytical Technologies, Inc.

ATI I.D. 02311

BENZENES, TOLUENE, AND XYLENES
DATA SHEET

CLIENT : APPLIED HYDROGEOLOGIC
PROJECT: TOWNSEND LINCOLN MERCURY
TEST: EPA 602
SAMPLE MATRIX : WATER
DILUTION: 1

DATE SAMPLED: N/A
DATE RECEIVED: N/A
DATE ANALYZED: 02-05-87
UNITS : ug/L

SAMPLE I.D. : REAGENT BLANK

	DETECTION LIMITS	RESULTS
BENZENE	0.5	U
TOLUENE	0.5	0.07
ETHYL BENZENE	0.5	0.84
META XYLENE	0.5	1.2
ORTHO & PARA XYLENE	0.5	2.1

SURROGATE RECOVERY:

TRIFLUOROTOLUENE 100%

U indicates the compound was analyzed for but was not detected at a concentration above the detection limit for that compound based on dilution.
TR means the component was found at trace levels below the limit stated.
B indicates analyte was also found in the reagent blank.

02311

Analytical **Technologies,** Inc.

San Diego, CA • Los Angeles, CA • Phoenix, AZ • Seattle, WA

Chain of Custody Record

DATE 1-22-87 PAGE 1 OF 1

CLIENT APPLIED HYDROGEOLOGIC

ADDRESS 3057 CAMINO DEL RIO SOUTH SAN DIEGO, CA

PROJECT TOWNSEND LINCOLN MERCURY

SAMPLERS (SIGNATURE) Peter J. Rubens

SAMPLE NO	DATE	TIME	LOCATION	CAM METALS (18)	PR. POLLUTANT METALS (13)	GENERAL MINERALS	OIL & GREASE	PETROLEUM HYDROCARBONS	BASE/NEU/ACIDS (ORGANICS)	PESTICIDES	VOLATILE ORGANICS (601/602)	VOLATILE ORGANICS (624)	TOC/TOX	OTHER: EC20 (BTX)	NUMBER OF CONTAINERS	OBSERVATIONS/ COMMENTS
H1	1/22/87													X	3	
H3	1/22/87													X	3	

RELINQUISHED BY	DATE	RECEIVED BY	DATE	RELINQUISHED BY	DATE	RECEIVED BY	DATE
Signature: [signature]		Signature		Signature		Signature	
Printed Name: David Humbaugh	TIME	Printed Name	TIME	Printed Name	TIME	Printed Name	TIME
Company: AHC		Company		Company		Company	
RELINQUISHED BY	DATE	RECEIVED BY	DATE	RELINQUISHED BY	DATE	RECEIVED BY (laboratory)	DATE
Signature		Signature		Signature		Signature: Marian Van Dyck Kerr / MARIAN VanDyck	1/23
Printed Name	TIME	Printed Name	TIME	Printed Name	TIME	Printed Name: ATI	
Company		Company		Company		Analytical Technologies, Inc.	

TOTAL NUMBER OF CONTAINERS

METHOD OF SHIPMENT

SPECIAL SHIPMENT/HANDLING OR STORAGE REQUIREMENTS: Kept in chilled container and delivered in a truck

DISTRIBUTION: WHITE, CANARY - ANALYTICAL TECHNOLOGIES, INC. • PINK - ORIGINATOR

Analytical Technologies, Inc. Corporate Offices: 5550 Morehouse Drive San Diego, CA 92121 (619) 458-9141

ATI I.D.# 02311

February 9, 1987

Applied Hydrogeologic Consultants
3052 Clairemont Drive, Suite H-10
San Diego, CA 92117

Project Name: Townsend Lincoln/Mercury

Attention: Steve Austin

On January 23, 1987, Analytical Technologies, Inc. received two (2) WATER soil samples for analyses. The samples were analyzed for benzene, toluene, and xylenes (BTX).

The benzene, toluene, and xylenes were analyzed by using gas chromatography/photo-ionization detection in accordance with EPA method 8020. Sample results have been corrected for constituents found in the reagent blank.

The results of these analyses and the quality control data are enclosed.

Patricia A. Schroder
GC Supervisor

Richard M. Amano
Laboratory Manager

PS:mag

Enclosures

NOTE: The samples from this project will be disposed of thirty (30) days from the date of this report. If an extended storage period is required, please contact our sample control department before the scheduled disposal date.

RECEIVED
FEB 10 1987
Ans'd.....

ATI I.D.# 02311-001

PURGEABLE AROMATICS ANALYSIS
DATA SUMMARY
(EPA METHOD 8020)

CLIENT : Applied Hydrogeologic

PROJECT: Townsend Lincoln/ Mercury

SAMPLE I.D.: H1
SAMPLE MATRIX: ~~Soil~~ WATER
UNITS: mg/Kg
DILUTION: 1

DATE SAMPLED: 1-22-87
DATE RECEIVED: 1-23-87
DATE ANALYZED: 2-05-87

14 days

	DETECTION LIMITS	SAMPLE RESULTS
BENZENE	0.025	U
TOLUENE	0.025	U
ETHYLBENZENE	0.025	U
META XYLENE	0.025	U
ORTHO & PARA XYLENE	0.025	U

Surrogate Percent Recovery:

BROMOCHLOROMETHANE	81 %
TRIFLUOROTOLUENE	140 %

U indicates the compound was analyzed for but was not detected.

ATI I.D.# 02311-002

PURGEABLE AROMATICS ANALYSIS
DATA SUMMARY
(EPA METHOD 8020)

CLIENT : Applied Hydrogeologic

PROJECT: Townsend Lincoln/ Mercury

SAMPLE I.D.: H3
SAMPLE MATRIX: ~~Soil~~ WATER
UNITS: mg/Kg
DILUTION: 1

DATE SAMPLED: 1-22-87
DATE RECEIVED: 1-23-87
DATE ANALYZED: 2-05-87

	DETECTION LIMITS	SAMPLE RESULTS
BENZENE	0.025	U
TOLUENE	0.025	U
ETHYLBENZENE	0.025	U
META XYLENE	0.025	U
ORTHO & PARA XYLENE	0.025	U

Surrogate Percent Recovery:

BROMOCHLOROMETHANE	85 %
TRIFLUOROTOLUENE	84 %

U indicates the compound was analyzed for but was not detected.

ATI I.D.# 02311-RB

PURGEABLE AROMATICS ANALYSIS
DATA SUMMARY
(EPA METHOD 8020)

CLIENT : Applied Hydrogeologic

PROJECT: Townsend Lincoln/ Mercury

SAMPLE I.D.: Reagent Blank

SAMPLE MATRIX: ~~Soil~~ WATER

UNITS: mg/Kg

DILUTION: 1

DATE SAMPLED: -

DATE RECEIVED: 1-23-87

DATE ANALYZED: 2-05-87

	DETECTION LIMITS	SAMPLE RESULTS
BENZENE	0.025	U
TOLUENE	0.025	0.08
ETHYLBENZENE	0.025	0.33
META XYLENE	0.025	0.25
ORTHO & PARA XYLENE	0.025	0.25

Surrogate Percent Recovery:

BROMOCHLOROMETHANE	100 %
TRIFLUOROTOLUENE	100 %

U indicates the compound was analyzed for but was not detected.

ATI I.D.# 02[redacted]

QUALITY CONTROL DATA
MATRIX SPIKE/MATRIX SPIKE DUPLICATES

CLIENT: Applied Hydrogeologic
PROJECT: Townsend Lincoln/Mercury
EPA METHOD: 8020

SAMPLE MATRIX: Soil
DATE ANALYZED: 1-29-87
UNITS: mg/Kg

COMPONENT	SPIKE ADDED	1ST RESULT	1ST RESULT'S % RECOVERY*	2ND RESULT	2ND RESULT'S % RECOVERY	RPD**
Benzene	20	16.3	82	15.8	79	3.1
Toluene	20	19.1	96	19.2	96	0.52
Ethylbenzene	20	21.1	106	20.7	104	1.9
Xylenes	40	37.2	93	34.8	87	6.7

$$* \%\ \text{Recovery} = \frac{(\text{Spike sample result} - \text{Sample result})}{\text{Spike Added}} \times 100$$

$$** \text{RPD (Relative Percent Difference)} = \frac{\text{1st Result} - \text{2nd Result}}{\text{Average Result}} \times 100$$

02311

Analytical Technologies, Inc.
San Diego, CA • Los Angeles, CA • Phoenix, AZ • Seattle, WA

Chain of Custody Record

DATE 1-22-87 PAGE 1 OF 1

CLIENT APPLIED HYDROGEOLOGIC
ADDRESS 3052 CLAIREMONT DR SAN DIEGO, CA
PROJECT TOWNSEND LINCOLN MERCURY
SAMPLERS (SIGNATURE) Peter J. Rubens

SAMPLE NO	DATE	TIME	LOCATION	CAM METALS (18)	PR. POLLUTANT METALS (13)	GENERAL MINERALS	OIL & GREASE	PETROLEUM HYDROCARBONS	BASE/NEU/ACIDS (ORGANICS)	PESTICIDES	VOLATILE ORGANICS (601/602)	VOLATILE ORGANICS (624)	TOC/TOX	8020 (BTX)						NUMBER OF CONTAINERS	OBSERVATIONS/ COMMENTS
H1	1/22/87													X						3	
H3	1/22/87													X						3	

RELINQUISHED BY	DATE	RECEIVED BY	DATE	RELINQUISHED BY	DATE	RECEIVED BY	DATE
David Alumbaugh							
Signature		Signature		Signature		Signature	
David Alumbaugh	TIME		TIME		TIME		TIME
Printed Name		Printed Name		Printed Name		Printed Name	
AHC							
Company		Company		Company		Company	

RELINQUISHED BY	DATE	RECEIVED BY	DATE	RELINQUISHED BY	DATE	RECEIVED BY (laboratory)	DATE
						Marian Van Dekoof	
Signature		Signature		Signature		Signature	1/23
	TIME		TIME		TIME	MARIAN VANDEK	TIME
Printed Name		Printed Name		Printed Name		Printed Name	
						ATI	
Company		Company		Company		Analytical Technologies, Inc.	

TOTAL NUMBER OF CONTAINERS

METHOD OF SHIPMENT

SPECIAL SHIPMENT/HANDLING OR STORAGE REQUIREMENTS
Kept in chilled container and delivered in a truck

DISTRIBUTION: WHITE, CANARY - ANALYTICAL TECHNOLOGIES, INC. • PINK - ORIGINATOR

Analytical Technologies, Inc. Corporate Offices: 5550 Morehouse Drive San Diego, CA 92121 (619) 458-9141

ATI I.D.# 02201

February 9, 1987

Applied Hydrogeologic Consultants
3052 Clairemont Drive, Suite H-10
San Diego, CA 92117

Project Name: Townsend Lincoln/Mercury

Attention: Steve Austin

On January 22, 1987, Analytical Technologies, Inc. received one (1) soil sample for analyses. The sample was analyzed for fuel hydrocarbons and benzene, toluene, and xylenes (BTX).

The fuel hydrocarbons were analyzed by using gas chromatography/flame-ionization detection in accordance with EPA method 8015 (modified for fuel analysis).

The benzene, toluene, and xylenes were analyzed by using gas chromatography/photo-ionization detection in accordance with EPA method 8020. Sample results have been corrected for constituents found in the reagent blank.

The results of these analyses and the quality control data are enclosed.

Patricia A. Schroder
GC Supervisor

Richard M. Amano
Laboratory Manager

PS:mag

Enclosures

NOTE: The sample from this project will be disposed of thirty (30) days from the date of this report. If an extended storage period is required, please contact our sample control department before the scheduled disposal date.

RECEIVED
FEB 10 1987
Ans'd.....

ATI I.D.# 02201-001

FUEL HYDROCARBONS
DATA SHEET

CLIENT: Applied Hydrogeologic
PROJECT: Townsend Lincoln/Mercury
SAMPLE MATRIX: Soil
EPA METHOD: Modified 8015
TECHNIQUE: GC/FID

DATE SAMPLED: 1-21-87
DATE RECEIVED: 1-22-87
DATE EXTRACTED: 1-28-87
DATE ANALYZED: 1-29-87
UNITS: mg/Kg

78

ATI I.D.	CLIENT I.D.	FUEL HYDROCARBONS	HYDROCARBON RANGE
001	B1-D10	5 U	-

U indicates compound was analyzed for but was not detected.

ATI I.D.# 02201-001

QUALITY CONTROL DATA
MATRIX SPIKE/MATRIX SPIKE DUPLICATES

CLIENT: Applied Hydrogeologic
PROJECT: Townsend Lincoln/Mercury
EPA METHOD: Modified 8015

SAMPLE MATRIX: Soil
DATE ANALYZED: 1-29-87
UNITS: mg/Kg

COMPONENT	SPIKE ADDED	1ST RESULT	1ST RESULT'S % RECOVERY*	2ND RESULT	2ND RESULT'S % RECOVERY	RPD**
Diesel	300	331	110	254	85	26

* % Recovery = $\frac{\text{(Spike sample result - Sample result)}}{\text{Spike Added}} \times 100$

** RPD (Relative Percent Difference) = $\frac{\text{1st Result - 2nd Result}}{\text{Average Result}} \times 100$

ATI I.D.# 02201-001

PURGEABLE AROMATICS ANALYSIS
DATA SUMMARY
(EPA METHOD 8020)

CLIENT : Applied Hydrogeologic

PROJECT: Townsend Lincoln/ Mercury

SAMPLE I.D.: B1-D10
SAMPLE MATRIX: Soil
UNITS: mg/Kg
DILUTION: 1

DATE SAMPLED: 1-21-87
DATE RECEIVED: 1-22-87
DATE ANALYZED: 2-04-87

	DETECTION LIMITS	SAMPLE RESULTS	
BENZENE	0.025	U	
TOLUENE	0.025	0.090	90
ETHYLBENZENE	0.025	0.083	83
META XYLENE	0.025	0.098	98
ORTHO & PARA XYLENE	0.025	0.075	75

Surrogate Percent Recovery:

BROMOCHLOROMETHANE	91 %
TRIFLUOROTOLUENE	95 %

U indicates the compound was analyzed for but was not detected.

ATI I.D.# 02201-RB 2/04

PURGEABLE AROMATICS ANALYSIS
DATA SUMMARY
(EPA METHOD 8020)

CLIENT : Applied Hydrogeologic

PROJECT: Townsend Lincoln/ Mercury

SAMPLE I.D.: Reagent Blank
SAMPLE MATRIX: Soil
UNITS: mg/Kg
DILUTION: 1

DATE SAMPLED: -
DATE RECEIVED: 1-22-87
DATE ANALYZED: 2-04-87

	DETECTION LIMITS	SAMPLE RESULTS
BENZENE	0.025	U
TOLUENE	0.025	0.038
ETHYLBENZENE	0.025	0.14
META XYLENE	0.025	0.12
ORTHO & PARA XYLENE	0.025	0.12

Surrogate Percent Recovery:

BROMOCHLOROMETHANE	55 %
TRIFLUOROTOLUENE	63 %

U indicates the compound was analyzed for but was not detected.

ATI I.D.# 02201-001

QUALITY CONTROL DATA
MATRIX SPIKE/MATRIX SPIKE DUPLICATES

CLIENT: Applied Hydrogeologic
PROJECT: Townsend Lincoln/Mercury
EPA METHOD: 8020

SAMPLE MATRIX: Soil
DATE ANALYZED: 1-29-87
UNITS: mg/Kg

COMPONENT	SPIKE ADDED	1ST RESULT	1ST RESULT'S % RECOVERY*	2ND RESULT	2ND RESULT'S % RECOVERY	RPD**
Benzene	20	16.3	82	15.8	79	3.1
Toluene	20	19.1	96	19.2	96	0.52
Ethylbenzene	20	21.1	106	20.7	104	1.9
Xylenes	40	37.2	93	34.8	87	6.7

* % Recovery = $\frac{\text{(Spike sample result - Sample result)}}{\text{Spike Added}} \times 100$

** RPD (Relative Percent Difference) = $\frac{\text{1st Result - 2nd Result}}{\text{Average Result}} \times 100$

Chain of Custody Record

Analytical**Technologies**, Inc.
San Diego, CA • Los Angeles, CA • Phoenix, AZ • Seattle, WA

DATE 1-22-86 PAGE 1 OF 1

CLIENT APPLIED HYDROGEOLOGIC
ADDRESS 3052 CLAIREMONT DR
SAN DIEGO, CA 92117
PROJECT TOWNSEND LINCOLN/MERCURY
SAMPLERS (SIGNATURE)
Robert S Austin

SAMPLE NO	DATE	TIME	LOCATION	CAM METALS (18)	PR. POLLUTANT METALS (13)	GENERAL MINERALS	OIL & GREASE	PETROLEUM HYDROCARBONS	BASE/NEU/ACIDS (ORGANICS)	PESTICIDES	VOLATILE ORGANICS (601/602)	VOLATILE ORGANICS (624)	TOC/TOX	OTHER: 8015 fuels	OTHER: 8020 fuels					NUMBER OF CONTAINERS	OBSERVATIONS/ COMMENTS
B1-D10	1/21/87													X	X					1	

RELINQUISHED BY	DATE	RECEIVED BY	DATE	RELINQUISHED BY	DATE	RECEIVED BY	DATE
Signature: David Alumbaugh	TIME	Signature	TIME	Signature	TIME	Signature: Diane	TIME
Printed Name: A H C		Printed Name		Printed Name		Printed Name	
Company		Company		Company		Company	
RELINQUISHED BY	DATE	RECEIVED BY	DATE	RELINQUISHED BY	DATE	RECEIVED BY (laboratory): Diane Lincoln 1/22/87	DATE
Signature	TIME	Signature	TIME	Signature	TIME	Signature: DIANE LINCOLN	TIME: 9:07 A.M.
Printed Name		Printed Name		Printed Name		Printed Name: ATI	
Company		Company		Company		Analytical Technologies, Inc.	

TOTAL NUMBER OF CONTAINERS

METHOD OF SHIPMENT: chilled

SPECIAL SHIPMENT/HANDLING OR STORAGE REQUIREMENTS

DISTRIBUTION: WHITE, CANARY - ANALYTICAL TECHNOLOGIES, INC. • PINK - ORIGINATOR

Analytical**Technologies,** Inc. Corporate Offices: 5550 Morehouse Drive San Diego, CA 92121 (619) 458-9141

ATI I.D. 33812

December 24, 1986

Applied Hydrogeologic
3052 Clairmont Drive H-10
San Diego, California 92024

Attention : Chris White
Project : Townsend Lincoln Mercury

On December 4, 1986, Analytical Technologies, Inc. received one (1) soil sample and one (1) water sample for analysis. The samples were analyzed for fuel hydrocarbons, and benzene, toluene, ethylbenzene, and xylenes.

The fuel hydrocarbons were analyzed using gas chromatography/flame ionization detection in accordance with modified EPA method 8015. The benzene, toluene, ethylbenzene, and xylenes were analyzed by gas chromatography/photoionization detection in accordance with EPA method 8020. Sample results have been corrected for constituents found in the reagent blank.

The results of these analyses and the quality control data are enclosed.

Patricia A. Schroder
GC Supervisor

Richard M. Amano
Laboratory Manager

Note: The samples from this project will be disposed of thirty (30) days from the date of this report. If an extended storage period is required, please contact our sample control department before the scheduled disposal date.

RECEIVED
JAN 0 9 1987
Ans'd.....

Analytical Technologies, Inc.

ATI I.D. 33812-001

DATA SHEET

CLIENT : APPLIED HYDROGEOLOGIC
SAMPLE I.D. : B1-D12
SAMPLE MATRIX : SOIL
EPA METHOD: 8020 (GC/PID)
DILUTION : 1000

DATE SAMPLED: 12-4-86
DATE RECEIVED: 12-4-86
DATE ANALYZED: 12-12-86
UNITS : mg/Kg

PARAMETER	DETECTION LIMITS	SAMPLE RESULT
BENZENE	25	U
TOLUENE	25	180
ETHYLBENZENE	25	150
TOTAL XYLENES	50	530

SURROGATE PERCENT RECOVERY

TRIFLUOROTOLUENE	85%

U indicates the compound was analyzed for but not detected.

Analytical Technologies, Inc.

ATI I.D. 33812

DATA SHEET

CLIENT : APPLIED_HYDROGEOLOGIC
SAMPLE I.D. : REAGENT BLANK
SAMPLE MATRIX : SOIL
EPA METHOD: 8020 (GC/PID)
DILUTION : 1

DATE SAMPLED: N/A
DATE RECEIVED: N/A
DATE ANALYZED: 12-12-86
UNITS : mg/Kg

PARAMETER	DETECTION LIMITS	SAMPLE RESULT
BENZENE	0.025	U
TOLUENE	0.025	0.047
ETHYLBENZENE	0.025	U
TOTAL XYLENES	0.050	0.094

SURROGATE PERCENT RECOVERY

TRIFLUOROTOLUENE	86%

U indicates the compound was analyzed for but was not detected.

Analytical Technologies, Inc.

ATI I.D. 33812-002

DATA SHEET

CLIENT : APPLIED HYDROGEOLOGIC
SAMPLE I.D. : A1
SAMPLE MATRIX : WATER
EPA METHOD: 602 (GC/PID)
DILUTION : 50

DATE SAMPLED: 12-4-86
DATE RECEIVED: 12-4-86
DATE ANALYZED: 12-12-86
UNITS : ug/L

PARAMETER	DETECTION LIMITS	SAMPLE RESULT
BENZENE	25	1300
TOLUENE	25	190
ETHYLBENZENE	25	210
TOTAL XYLENES	50	450

SURROGATE PERCENT RECOVERY

TRIFLUOROTOLUENE	78%

U indicates the compound was analyzed for but not detected.

Analytical Technologies, Inc.

ATI I.D. 33812

DATA SHEET

CLIENT : APPLIED_HYDROGEOLOGIC
SAMPLE I.D. : REAGENT BLANK
SAMPLE MATRIX : WATER
EPA METHOD: 602 (GC/PID)
DILUTION : 1

DATE SAMPLED: N/A
DATE RECEIVED: N/A
DATE ANALYZED: 12-12-86
UNITS : ug/L

PARAMETER	DETECTION LIMITS	SAMPLE RESULT
BENZENE	0.5	U
TOLUENE	0.5	0.94
ETHYLBENZENE	0.5	U
TOTAL XYLENES	0.5	1.9

SURROGATE PERCENT RECOVERY

TRIFLUOROTOLUENE	78%

U indicates the compound was analyzed for but not detected.

Analytical Technologies, Inc.

ATI I.D. 33812

FUEL HYDROCARBONS
DATA SHEET

CLIENT : APPLIED HYDROGEOLOGIC
SAMPLE MATRIX: SOIL
EPA METHOD: MODIFIED 8015 (GC/FID)
UNITS : mg/Kg as gasoline

DATE SAMPLED: 12-4-86
DATE RECEIVED: 12-4-86
DATE EXTRACTED: 12-15-86
DATE ANALYZED: 12-17-86

ATI I.D.	CLIENT I.D.	FUEL HYDROCARBONS	HYDROCARBON RANGE
-001	B1-D12	2700	C6 -C12

U indicates the compound was analyzed for but not detected at a concentration above the detection limit for that compound, based on dilution.

FUEL HYDROCARBONS
DATA SHEET

CLIENT : APPLIED HYDROGEOLOGIC
SAMPLE MATRIX: WATER
EPA METHOD: MODIFIED 8015 (GC/FID)
UNITS : mg/L

DATE SAMPLED: 12-4-86
DATE RECEIVED: 12-4-86
DATE EXTRACTED: 12-15-86
DATE ANALYZED: 12-17-86

ATI I.D.	CLIENT I.D.	FUEL HYDROCARBONS	HYDROCARBON RANGE
-002	A1	5U	-

U indicates the compound was analyzed for but not detected at a concentration above the detection limit for that compound, based on dilution.

Analytical Technologies, Inc.
San Diego ● Los Angeles ● Phoenix ● Seattle

3812

Chain of Custody

DATE 12-4-86 PAGE 1 OF 1

NAME ROBERT S AUSTIN
COMPANY APPLIED HYDROGEOLOGY
ADDRESS 3052 CLAIREMONT, H-10
S.D., CA 92109

SAMPLERS (SIGNATURE) Robert S. Austin (PHONE NO.) 275-6570

ANALYSIS REQUEST

SAMPLE ID.	DATE	TIME	MATRIX	LAB ID.	8015 (FUELS)	8020 (BTX)	NUMBER OF CONTAINERS
001 B1-D12	12/4		SOIL		1	1	1
002 A1	12/4		H2O		1	1	2

RELINQUISHED BY 1.	RELINQUISHED BY 2.	RELINQUISHED BY 3.
(Signature) CHRIS B. WHITE (Time) 2:15	(Signature) (Time)	(Signature) (Time)
(Printed Name) AHC (Date) 12-4	(Printed Name) (Date)	(Printed Name) (Date)
(Company)	(Company)	(Company)
RECEIVED BY 1.	**RECEIVED BY 2.**	**RECEIVED BY (LABORATORY) 3.**
(Signature) (Time)	(Signature) (Time)	(Signature) MARIAN VAN DER HO (Time)
(Printed Name) (Date)	(Printed Name) (Date)	(Printed Name) ATI 12/4/86
(Company)	(Company)	ANALYTICAL TECHNOLOGIES, INC.

PROJECT INFORMATION	SAMPLE RECEIPT
SHIPPING ID. NO.	TOTAL NO. OF CONTAINERS
VIA: MESSENGER	CHAIN OF CUSTODY SEALS
PROJECT: TOWNSEND LINC. MERGE	REC'D GOOD CONDITION/COLD
PO NO.	CONFORMS TO RECORD
	LAB NO.

SPECIAL INSTRUCTIONS/COMMENTS:
CHILLED & DELIVERED BY TRUCK

ATI LABORATORIES: SAN DIEGO (619) 458-9141 PHOENIX (602) 438-1530

DISTRIBUTION: WHITE, CANARY - ANALYTICAL TECHNOLOGIES, INC. ● PINK - ORIGINATOR

T0440 JF

UNDERGROUND STORAGE TANK UNAUTHORIZED RELEASE (LEAK)/CONTAMINATION SITE REPORT

EMERGENCY ☐ YES ☒ NO — HAS STATE OFFICE OF EMERGENCY SERVICES REPORT BEEN FILED? ☐ YES ☒ NO

STATE TANK ID #:

REPORT DATE: 12/18/86 | LOCAL CASE #: | REGIONAL BOARD CASE #: | US EPA ID #: CAD029140555

REPORTED BY

NAME OF INDIVIDUAL FILING REPORT: STEPHEN C. HOLL | PHONE: (619) 291-3030 | SIGNATURE: S Holl

REPRESENTING ☐ LOCAL AGENCY ☐ OTHER ☒ OWNER/OPERATOR ☐ REGIONAL BOARD

COMPANY OR AGENCY NAME: TOWNSEND LINCOLN MERCURY

ADDRESS: STREET 588 CAMINO DEL RIO NORTH CITY SAN DIEGO STATE CA. ZIP 92108

RESPONSIBLE PARTY

NAME: TANK OWNER R. E. TOWNSEND ☐ UNKNOWN | CONTACT PERSON: STEPHEN C. HOLL | PHONE: (619) 291-3090

ADDRESS: STREET 588 CAMINO DEL RIO NORTH CITY SAN DIEGO STATE CA ZIP 92108

SITE LOCATION

FACILITY NAME (IF APPLICABLE): TOWNSEND LINCOLN MERCURY | OPERATOR: R. E. TOWNSEND | PHONE: (619) 291 3030

ADDRESS: STREET 588 CAMINO DEL RIO NORTH CITY SAN DIEGO COUNTY SAN DIEGO

CROSS STREET: CAMINO DE LA REINA | TYPE OF AREA ☒ COMMERCIAL ☐ INDUSTRIAL ☐ RESIDENTIAL ☐ RURAL ☐ OTHER | TYPE OF BUSINESS ☐ RETAIL FUEL STATION ☐ UNKNOWN ☒ OTHER AUTO DEALER

IMPLEMENTING AGENCIES

LOCAL AGENCY: SAN DIEGO COUNTY HEALTH SERVICES | CONTACT PERSON: GREGORY M. BARCUS | PHONE: (619) 236 2222

REGIONAL BOARD: | ( )

TSCD: | ( )

SUBSTANCE(S) INVOLVED

CAS # (ATTACH EXTRA SHEET IF NEEDED) | NAME | QUANTITY LOST (GALLONS)

(1) | UNLEADED GASOLINE | 10 ? ☒ UNKNOWN

(2) | ☐ UNKNOWN

DISCOVERY/ABATEMENT

DATE DISCOVERED: 12/18/86 | HOW DISCOVERED: ☐ INVENTORY CONTROL ☐ SUBSURFACE MONITORING ☐ ROUTINE MONITORING ☒ TANK REMOVAL ☐ NUISANCE CONDITIONS ☐ OTHER:

DATE DISCHARGE BEGAN: M M D D Y Y ☒ UNKNOWN

METHOD USED TO STOP DISCHARGE (CHECK ALL THAT APPLY): ☐ REMOVE CONTENTS ☒ REPLACE TANK ☐ CLOSE TANK ☐ REPAIR TANK ☐ REPAIR PIPING ☐ CHANGE PROCEDURES ☐ OTHER

HAS DISCHARGE BEEN STOPPED? ☒ YES ☐ NO IF YES, DATE: 12/18/86

SOURCE/CAUSE

SOURCE(S) OF DISCHARGE: ☒ TANK LEAK ☐ UNKNOWN ☐ PIPING LEAK ☐ OTHER (SPECIFY)

TANKS ONLY/CAPACITY: 2000 GAL | AGE: 19 YRS. ☐ UNKNOWN | MATERIAL: ☒ STEEL ☐ FIBERGLASS ☐ OTHER

CAUSE(S): ☐ OVERFILL ☒ CORROSION ☐ RUPTURE/FAILURE ☐ SPILL ☐ UNKNOWN ☐ OTHER

RESOURCES AFFECTED/AT RISK

RESOURCES AFFECTED	YES	NO	THREATENED	UNKNOWN
AIR (VAPOR)	☐	☒	☐	☐
SOIL (VADOSE ZONE)	☒	☐	☐	☐
GROUNDWATER	☐	☐	☐	☒
SURFACE WATER OR STORM DRAIN	☐	☒	☐	☐
BUILDING OR UTILITY VAULT	☐	☒	☐	☐
OTHER (SPECIFY)	☐	☒	☐	☐

GROUNDWATER BASIN NAME: ☒ UNKNOWN

WATER SUPPLIES AFFECTED	YES	NO	THREATENED	UNKNOWN	# OF WELLS
PUBLIC DRINKING WATER	☐	☒	☐	☐	
PRIVATE DRINKING WATER	☐	☒	☐	☐	
INDUSTRIAL	☐	☒	☐	☐	
AGRICULTURAL	☐	☒	☐	☐	
OTHER (SPECIFY)	☐	☐	☐	☐	

COMMENTS

COMMENTS:

THIS RELEASE WAS DISCOVERED DURING TANK EXCAVATION FOR REPLACEMENT TO CONFORM TO THE NEW DOUBLE WALLED TANK REQUIREMENTS. SOIL SAMPLES HAVE BEEN TAKEN. FRITZ NACHANT CONSTRUCTION HANDLING

COMPLETE AND ATTACH A CLEANUP TRACKING REPORT IF ANY CLEANUP WORK OR PLANNING HAS STARTED.

HSC 05 (10/85)

APPLIED CONSULTANTS
environmental geology & engineering

3040 Clairemont Dr.
Suite B
San Diego, CA
92117
PH (619) 275-6577
FAX (619) 275-6947

Rec'd 1/25/93 KK

RECEIVED
JAN 25 3 34 PM '93
ENVIRONMENTAL HEALTH SERVICES

18 January 1993

Mr. Kevin M. Heaton
Hazardous Materials Management Division
County of San Diego
P.O. Box 85261
San Diego, CA. 92138-5261

hydrogeology
geotechnical services
environmental services
structural engineering
forensic engineering

Subject: Permit Requirements for Well Permit # H92957

Dear Mr. Heaton:

The following is the information required under the permit conditions for well permit H92957. These wells were abandoned as part of the site closure of the property located at 588 North Camino Del Rio, San Diego, California.

The wells were abandoned on 20 and 21 August 1992. A representative of the County of San Diego, Hazardous Materials Division (HMMD), Johanna F. Berry, witnessed the removal and abandonment of the monitoring wells.

The monitoring wells were abandoned using the following procedure:

1) The concrete\bentonite seals were drilled out using a 8" diameter hollow stem auger.

2) The monitoring well casings were removed intact from the borings with a cable and winch.

3) The gravel packs and the bentonite seals were drilled out of the borings using 8" solid flight augurs.

4) The borings were then abandoned with a mixture of concrete and bentonite.

5) The augurs were steam cleaned before and between borings.

The following information is include in the Appendix.

A) Boring Logs

B) Site Map

Sincerely,

Michael J. Barnett
Staff Geologist

Bernard J. Luther, CEG 1356
President

MONITORING WELL DESTRUCTION DIAGRAM

Job Name and Number: TOWNSEND LINCOLN-MERCURY (SD5027.2)	Diameter and Type of Well Casing: N/A
Boring/Monitoring Well Identification: MW-1,2. AND 3	Screen Size and Type: N/A
Date of Completion/Installation: 11 AUGUST 1992	Filter Pack Type: N/A
Logged by: K.G. BLAETTLER	Type of plug/Sanitary Seal: CONCRETE/BENTONITE
Elevation and Datum: NOT APPLICABLE (N/A)	Type of Monitoring Well Cap: N/A
Top of Casing Elevation: N/A	Well Cover Type: N/A
Water Level (Depth): N/A	Notes:

DEPTH (FEET)	SOIL DESCRIPTION	SAMPLE TYPE	SAMPLE I.D. NO.	OVM (PPM)	BLOW CNTS.	WELL DETAILS	NOTES
0							CONCRETE SANITARY SEAL
5							CONCRETE/BENTONITE SEAL
10							
15						8" BORE HOLE DIAMETER	
20							
25							
30							

LEGEND

- Concrete
- Concrete/Bentonite Slurry

GS - GRAB SAMPLE

APPLIED CONSULTANTS
environmental/geology & engineering

CJM92-1/DESTRUCT.GEM	Checked By:	Date:	Approved By:	Date:

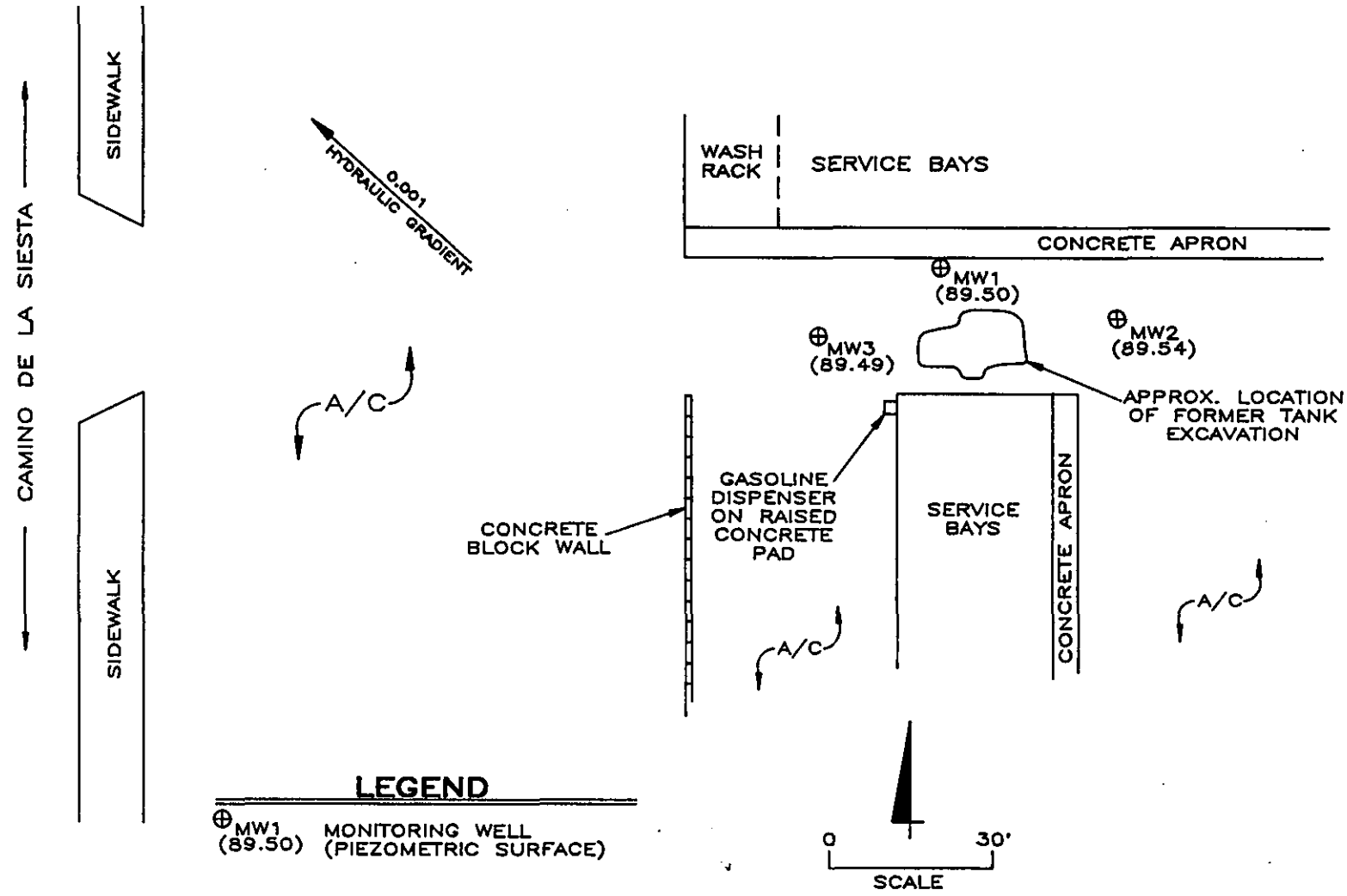

APPLIED CONSULTANTS
environmental geology & engineering

SITE PLAN
TOWNSEND LINCOLN MERCURY
588 CAMINO DEL RIO NORTH
SAN DIEGO, CALIFORNIA

PROJECT NO. SD3975.1
DATE: MARCH, 1992
FIGURE: 1

4/24/89

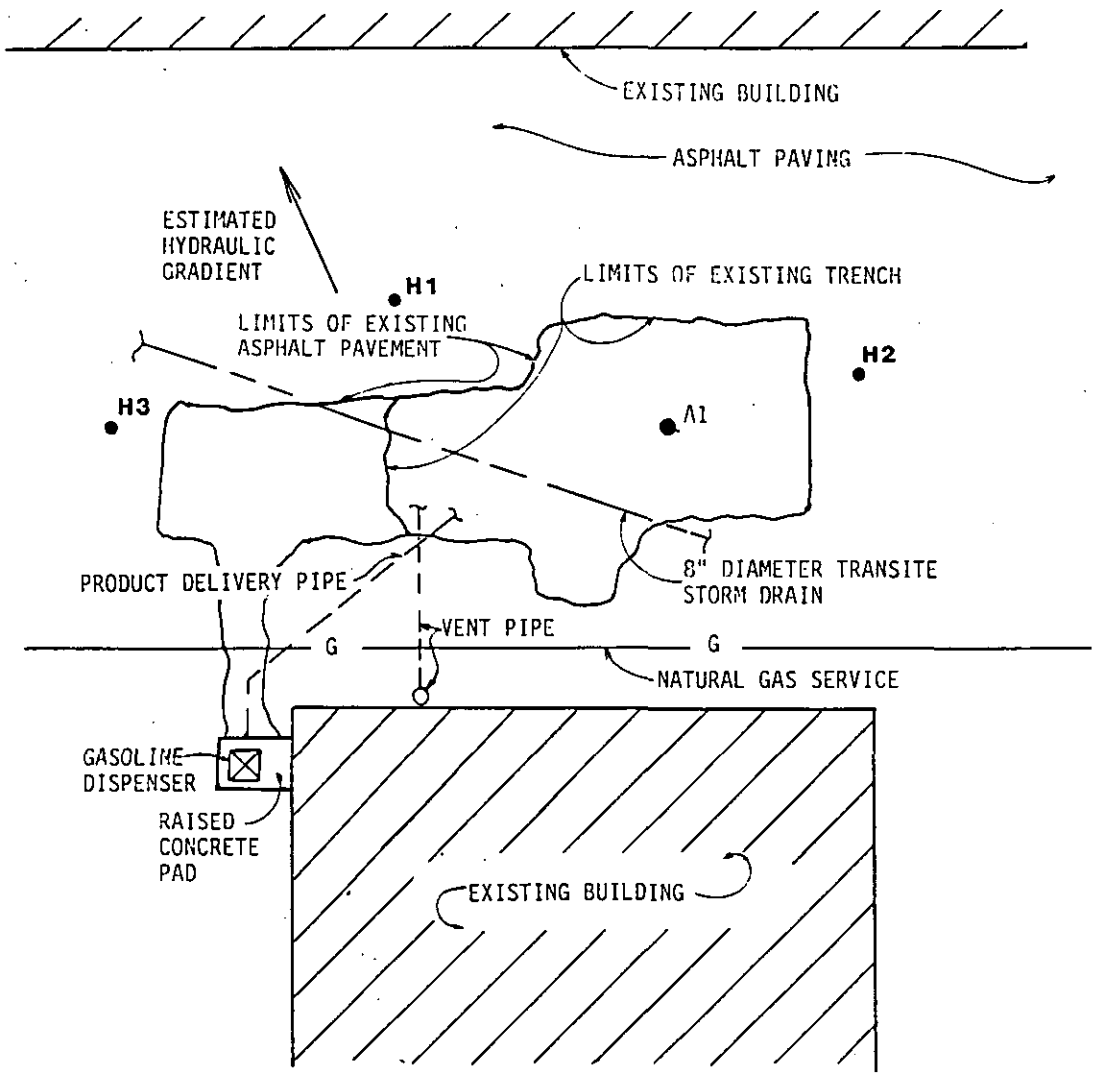

LEGEND:

- ● — MONITORING WELL LOCATION
- — — — — STORM DRAIN
- ——— G ——— NATURAL GAS SERVICE
- — — — — PRODUCT LINES (SUPPLY AND VENT)
- ● A1 — HAND AUGERED BORING SAMPLE (TAKEN AT 13.5 FEET)

N

0 5FT 10FT

APPROXIMATE SCALE

APPLIED HYDROGEOLOGIC consultants 3052 Clairemont Drive, Suite H-10 • San Diego, CA 92117 • (619) 275 0577	APPENDIX A SITE PLAN TOWNSEND LINCOLN MERCURY	PROJECT NO. 60C2.6

PERMIT # W92957

A.P.N. # 438-020-10

EST # H04863

COUNTY OF SAN DIEGO
DEPARTMENT OF HEALTH SERVICES

HAZARDOUS MATERIALS MANAGEMENT DIVISION

MONITORING WELL AND BORING CONSTRUCTION AND DESTRUCTION PERMIT

SITE NAME: TOWNSEND LINCOLN - MERCURY

SITE ADDRESS: 588 CAMINO DEL RIO NORTH, SAN DIEGO, CA 92108

PERMIT FOR: DESTRUCTION OF 3 GROUNDWATER MONITORING WELLS

PERMIT APPROVAL DATE: 08/12/92

PERMIT EXPIRES ON: 12/09/92

PERMIT CONDITIONS:

1. All wells must be destroyed in accordance with Department of Water Resources Bulletin 74-81 and 74-90.

2. All wash water must be contained and disposed of properly.

3. Provide documentation of well destruction. This should include:

   a) A description of the method of destruction,
   b) A description of the type of sealing materials and quantity used and
   c) The date the work was started and the date the work was completed.

4. All water and soil that is placed in drums must be labeled and stored as specified in the SA/M Manual in:

   Section 1, C., 5.

5. This office must be given 48 hour notice of any drilling activity on this site.

6. This office must be given advanced notification of drilling cancellation.

APPROVED BY: _____ DATE: 8/12/92

Notified: Eff - Left msg 8-13-92

PERMIT APPLICATION FOR
GROUND WATER AND VADOSE MONITORING WELLS

ASSESSORS PARCEL NO.	PROPOSED DRILLING DATE	NO. OF WELLS TO BE ~~CONSTRUCTED~~ DESTROYED
438-020-110	8/20/92	3

SITE NAME: TOWNSEND LINCOLN - MERCURY

SITE ADDRESS: 588 Camino Del Rio, North — STREET — CITY: San Diego, CA. — ZIP: 92108-3299

PROPERTY OWNER (NAME): Liz Townsend — PHONE NO.: (619) 291-3030

MAILING ADDRESS: Townsend Lincoln - Mercury — STREET — CITY: 588 Camino Del Rio, North San Diego, CA. — ZIP: 92108-3299

DRILLER(NAME): Applied Consultants — LICENSE NO.: 512010 — PHONE NO.: (619) 275-6577

MAILING ADDRESS: 3040 Clairemont Dr, Ste. B. — STREET — CITY: San Diego, CA. — ZIP: 92117

REGISTERED GEOLOGIST/ENGINEERING GEOLOGIST/CIVIL ENGINEER (RG/CEG/RCE): Bernard J. Luther — REG #: 4356 RG — PHONE NO.: (619) 275-6577

MAILING ADDRESS: 3040 Clairemont Dr., Ste. B, San Diego, CA. 92117 — STREET — CITY — ZIP

BOND POSTED: [X] YES [ ] NO

TYPE OF WELL: [ ] GROUND WATER [ ] BORING [ ] VADOSE [ ] OTHER Destruction

DRILLING METHOD: [X] AUGER [ ] AIR ROTARY [ ] MUD ROTARY [ ] PERCUSSION [ ] OTHER

MATERIALS TO BE USED

CASING
- TYPE: N/A
- GAUGE: N/A
- DIAMETER: N/A
- WELL SCREEN SIZE: N/A
- FILTER PACK Specify: N/A

SEAL
- [ ] NEAT CEMENT
- [X] CEMENT & BENTONITE
- [ ] OTHER

PROPOSED CONSTRUCTION

Estimated ground water depth 12.5 ft

CEMENT SEAL	0	TO	2'
BENTONITE SEAL	2	TO	16'
FILTER PACK		TO	
PERFORATION		TO	

NOTE: For wells with multiple completion attach a well construction diagram

I hereby agree to comply with all regualations of Department of Health Services and with all ordinances and laws of the County of San Diego and the State of California pertaining to well construction and destruction.

[signature] DRILLER SIGNATURE — DATE: 7/29/92

Within 30 days of well completion, I will furnish the Department of Health Services with a complete and accurate well log. I will certify the design and construction of the well in accordance with the permit application

[signature] RG/CEG/RCE SIGNATURE — DATE: 7/29/92

DISPOSITION OF APPLICATION [X] APPROVED [ ] DENIED

CONDITIONS: Refer to attached conditions

[signature] HEALTH OFFICER — DATE: 8/12/92

08-10-92 01101
09:15 CSHR02 67202
9145 915 429K25 $450.00
CHECK $450.00

OFFICE USE ONLY

NUMBER OF WELLS TO BE CONSTRUCTED: 3 X $150.00 = $ 450.00 AMOUNT DUE — ESTABLISHMENT # H04863

CHECK NO. 2006 DATE 8/10/92 PROCESSED BY EAA — PERMIT # W92957 ✓

M. Ortega & ML

COUNTY OF SAN DIEGO
DEPARTMENT OF HEALTH SERVICES
ENVIRONMENTAL HEALTH SERVICES
DHS:HM-9060 (11/91)

HAZARDOUS MATERIALS MANAGEMENT DIVISION
P.O. BOX 85261
SAN DIEGO, CA. 92186-5261 (619) 338-2222

PERMIT APPLICATION SUPPLEMENT

GROUND WATER AND VADOSE MONITORING WELLS

1. Well design, logging and construction must be supervised by a geologist, Engineering Geologist or Civil Engineer who is registered or certified by the State of California.

2. Provide verification of a well Drilling C-57 license

3. Provide a plot plan giving location of existing improvements such as structures, underground tanks, underground utilities, underground piping, and the proposed monitoring and/or observation wells.

4. What is the proposed purpose of the well? Destruction of 3 monitoring wells

5. What procedures will be used to prevent the well from providing an avenue to contamination during construction?

Boring will have Casing, Screen, and Gravel Pack Remove; then cleaned out and filled with a Concrete/Bentonite slurry

6. What field procedures will be utilized to determine if contamination exists?

N/A

7. What procedures will be used to determine whether samples will be sent for laboratory testing or archiving?

N/A

8. What constituents will be monitored and tested?

N/A

9. How will samples be transported and preserved? N/A

10. What sampling methods will be used?

N/A

11. Are you proposing a variation from the methods and/or procedures presented in the Requirements for the construction of vadose and Ground Water Monitoring Wells (dated January 1992) If yes, specify these variations?

No

12. What procedures will be used to insure no contamination will be introduced by the drilling equipment?

Drilling Equipment will be steam-cleaned between Borings.

13. What methods will be used to clean sampling equipment? N/A

14. What cleaning method will be used to clean casing and screen prior to installation?

N/A

MONITORING WELL DESTRUCTION DIAGRAM

Job Name and Number: TOWNSEND LINCOLN-MERCURY (SD5027.2)	Diameter and Type of Well Casing: N/A
Boring/Monitoring Well Identification: MW-1,2. AND 3	Screen Size and Type: N/A
Date of Completion/Installation: 11 AUGUST 1992	Filter Pack Type: N/A
Logged by: K.G. BLAETTLER	Type of plug/Sanitary Seal: CONCRETE/BENTONITE
Elevation and Datum: NOT APPLICABLE (N/A)	Type of Monitoring Well Cap: N/A
Top of Casing Elevation: N/A	Well Cover Type: N/A
Water Level (Depth): N/A	Notes:

DEPTH (FEET)	SOIL DESCRIPTION	SAMPLE TYPE	SAMPLE I.D. NO.	OVM (PPM)	BLOW CNTS.	WELL DETAILS	NOTES
0							CONCRETE SANITARY SEAL
5							
							CONCRETE/BENTONITE SEAL
10							
15							
						8" BORE HOLE DIAMETER	
20							
25							
30							

APPLIED CONSULTANTS
environmental/geology & engineering

LEGEND

- Concrete
- Concrete/Bentonite Slurry

GS - GRAB SAMPLE

CJM92-1/DESTRUCT.GEM	Checked By:	Date:	Approved By:	Date: 7/29/92

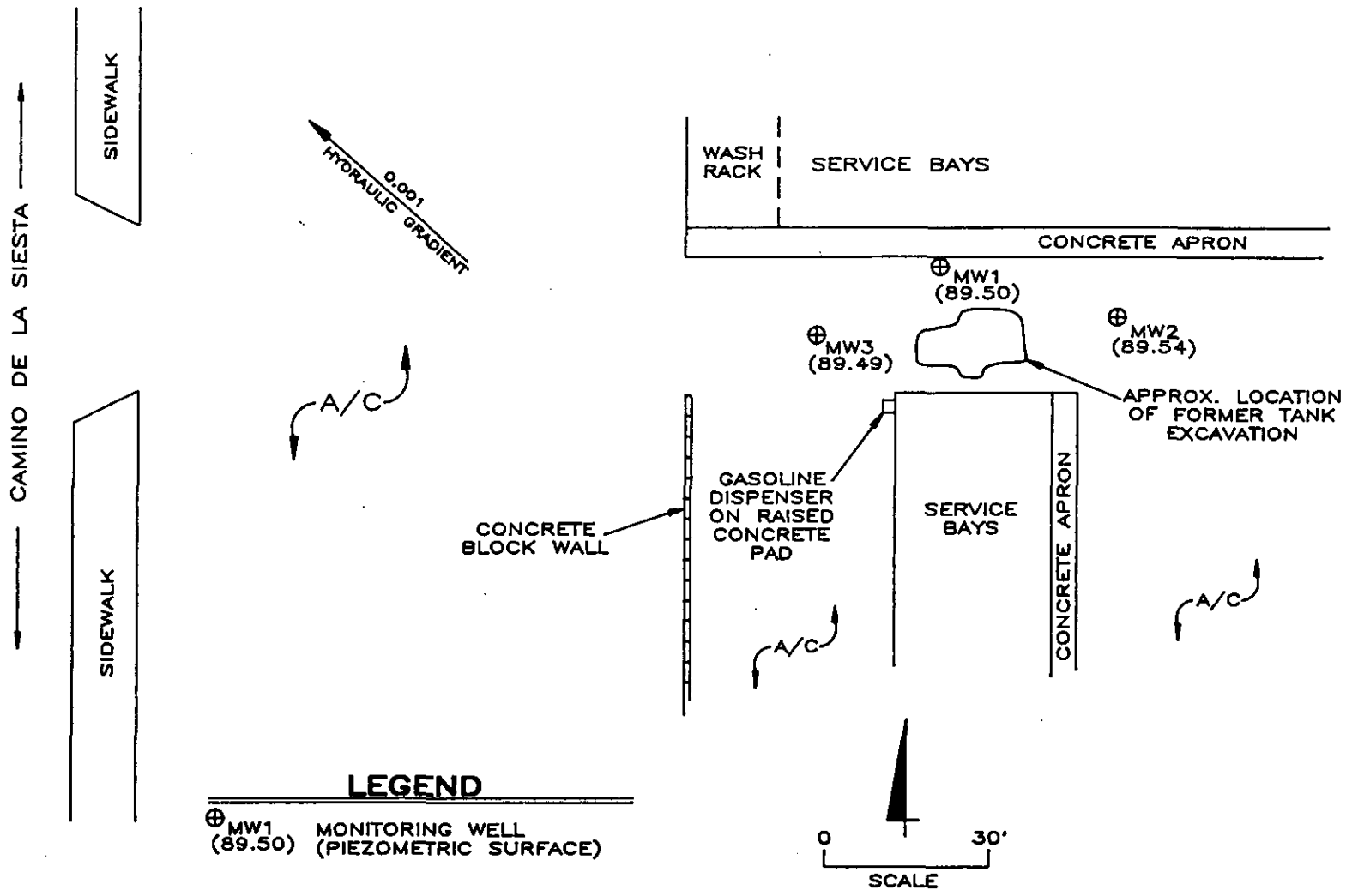

APPLIED CONSULTANTS *environmental geology & engineering*	**SITE PLAN** TOWNSEND LINCOLN MERCURY 588 CAMINO DEL RIO NORTH SAN DIEGO, CALIFORNIA	PROJECT NO. SD3975.1 DATE: MARCH, 1992 FIGURE: 1

COUNTY OF SAN DIEGO
DEPARTMENT OF HEALTH SERVICES
ENVIRONMENTAL HEALTH SERVICES

APN 438 020 110
CONTROL # 404863
W92957

WELL CONSTRUCTION / CLOSURE INSPECTION REPORT

SITE ADDRESS	ADDRESS	588 CAMINO DEL RIO, NORTH	
	CITY	SAN DIEGO CA	ZIP 92108-3299
PROPERTY OWNER	NAME	LIZ TOWNSEND	PHONE (619) 291-3030
CONSULTANT	NAME	APPLIED CONSULTANTS	PHONE (619) 275-6577
CONTRACTOR	NAME	APPLIED CONSULTANTS	PHONE
DRILLING METHOD	☑ HOLLOW STEM AUGER ☐ SOLID STEM AUGER ☐ AIR ROTARY ☑ OTHER DESTRUCTION		

WELL LOCATION #	WELL TYPE	CONSTRUCTION	CLOSURE	DEPTH OF WELL
MW 2			✓	~16 FT
MW 1			✓	"
MW 3			✓	"

OBSERVATIONS	YES	NO
CASING CLEANED/PROTECTED PRIOR TO INSTALLATION N/A		
DRILLING EQUIPMENT CLEANED PRIOR TO DRILLING	Y-S	
SOIL BORING CUTTING PROPERLY CONTAINED	Y-S	
EVIDENCE OF CONTAMINATION		NO
WELL(S) PROPERLY **CONSTRUCTED** PER PERMIT N/A		
WELL(S) PROPERLY **CLOSED** PER PERMIT	Y-S	

SPECIALISTS COMMENTS: Destruction of three monitoring wells. Casing, screen + gravel pack removed. Wells destroyed using a concrete/bentonite slurry. ✓

HAZARDOUS MATERIALS MANAGEMENT DIVISION
P.O.BOX 85261 SAN DIEGO 92138-5261
(619) 338-2222

JoAnne Berry 8/20/92
HAZARDOUS MATERIALS SPECIALIST DATE
COUNTY OF SAN DIEGO

MD

W92957

County of San Diego

J. WILLIAM COX, M.D., Ph.D
DIRECTOR
STEVEN A. ESCOBOZA
ASSISTANT DIRECTOR

DEPARTMENT OF HEALTH SERVICES
ENVIRONMENTAL HEALTH SERVICES

OFFICE OF THE DEPUTY DIRECTOR
P.O. BOX 85261
SAN DIEGO, CA 92186-5261
(619) 338-2211
Fax #: 338-2174

HAZARDOUS MATERIALS MANAGEMENT DIVISION
P. O. BOX 85261
SAN DIEGO, CA 92186-5261
(619) 338-2222

OFFICIAL NOTICE

May 22, 1992

Townsend Lincoln/Mecury
588 Camino Del Rio North
San Diego, CA 92120

Jean Warren
291-3030

Dear Sirs:

RE: MONITORING WELL CONSTRUCTIONS DEFICIENCIES
588 CAMINO DEL RIO NORTH, SAN DIEGO, CA APN: 438-030-10

On May 19, 1992 staff of Environmental Health Services, Hazardous Materials Management Division performed inspections of the monitoring wells constructed for the above referenced project. These wells were installed by Applied Hydrogeologic Consultants.

During these inspections it was noted that several of the existing wells are in need of repair. The following corrections are needed to bring these wells up to current standards.

1. Water was found inside the security vaults of the following wells; H2 and H3. All water must be removed and measures taken to prevent water from building up inside the security vault in the future.

2. Watertight locking well casing caps must be used to properly seal each well. The following wells did not have watertight locking well caps installed: H1, H2, and H3. Watertight locking well caps must be installed on these wells.

3. Well casing caps must be locked to prevent unauthorized access and/or tampering with the well. H1, H2, and H3 were missing their protective locks and must be provided with such locks.

4 B. The perimeter seal on wells H1 and H2 are cracked. The well is also located in a low spot of the sidewalk where water builds up and has leaked into the well. The security vault must be reinstalled to provide adequate drainage away from the well.

Poorly maintained wells are considered a nuisance as defined in San Diego County Code Section (SDCCS) 67.430. The present condition of these wells are in violation of SDCCS 67.430 and 67.402.

All repairs should be completed within 30 days of this notice. Should you have any questions please contact me at (619) 338-2241.

Sincerely,

MARTIN ORTEGA, Environmental Health Specialist
Hazardous Materials Management Division

MO:jw

County of San Diego

J. WILLIAM COX. M.D., Ph.D
DIRECTOR
[redacted]

DEPARTMENT OF HEALTH SERVICES
ENVIRONMENTAL HEALTH SERVICES

OFFICE OF THE DEPUTY DIRECTOR
P. O. BOX 85261
SAN DIEGO, CA 92186-5261
(619) 338-2211
Fax #: 338-2174

HAZARDOUS MATERIALS MANAGEMENT DIVISION
P. O. BOX 85261
SAN DIEGO, CA 92186-5261
(619) 338-2222

January 6, 1993

Mr. Bernard J. Luther
Applied Consultants
3040 Clairemont Dr, Suite B
San Diego, CA 92117

Dear Mr. Luther:

RE: EXPIRED WELL PERMIT -- W92957 APN: 438-020-10
588 N CAMINO DEL RIO, SAN DIEGO, CA

The well drilling permit issued on August 12, 1992 for the above referenced site has expired pursuant to Section 67.444 of the San Diego County Code. Our records indicate that complete well logs and accompanying information have not been submitted to this office.

Within fifteen (15) days of the date of this notice, you must submit to this office the information listed on the well log reporting list, attached. If no work has been done in regards to this permit you must notify this office in writing.

Failure to provide the information specified above is a violation of Section 67.447 of the San Diego County Code. Violation of this section is a misdemeanor (Section 67.448).

If you have any questions contact Edward Sanko at (619) 338-2339.

Sincerely,

Edward T. Sanko
for KEVIN M. HEATON, Hydrogeologist
Hazardous Materials Management Division

KMH:es

Attachment

cc: Driller
Property Owner

BORING LOG

Boring no. 1

DEPTH FEET	SOIL CLASSIFICAT SYMBOL	SAMPLE NUMBER	Soil Description	Comments
			10 Inches asphaltic concrete	
2			Gray-brown, loose, moist, slightly silty fine sand (SM)	
4		B1-D5		
6				
8				
10		B1-D10	Gray- brown, loose, damp, fine to medium sand (SW)	
12			▽ Water Table	
14				
16				
18				
20			Bottom of boring 20 feet	

PROJECT NO. 60 C2.7

APPLIED HYDROGEOLOGIC Consultants

FIGURE NO. 1

BORING LOG

Boring no. 2

DEPTH FEET	SOIL CLASSIFICATION SYMBOL	SAMPLE NUMBER	Soil Description	Comments
			Asphaltic concrete	
2			Orange- brown, loose, moist, slightly silty fine sand (SM)	
4		B2-D5		
6				
8				
10		B2-D10		
			Brown, loose, damp, fine to medium sand (SW)	
12			▽ Water Table	
14				
16				
18				
20			Bottom of boring 19.8 feet	

PROJECT NO. 60 C2.7

APPLIED HYDROGEOLOGISTS

FIGURE NO. 2

BORING LOG

Boring no. 3

DEPTH FEET	SOIL CLASSIFICAT SYMBOL	SAMPLE NUMBER	Soil Description	Comments
			Aphaltic Concrete	
2			Brown, moist, loose, slightly silty fine sand (SM)	
4		B3-D5		
6				
8				
10		B3-D10		
			Brown, loose, damp, fine to medium sand (SW)	
12			▽ Water Table	
14				
16				
18				
20			Bottom of boring 20 feet	

PROJECT NO.		FIGURE NO.
60 C2.7	APPLIED HYDROGEOLOGIC consultants	3

TYPICAL MONITORING WELL DESIGN

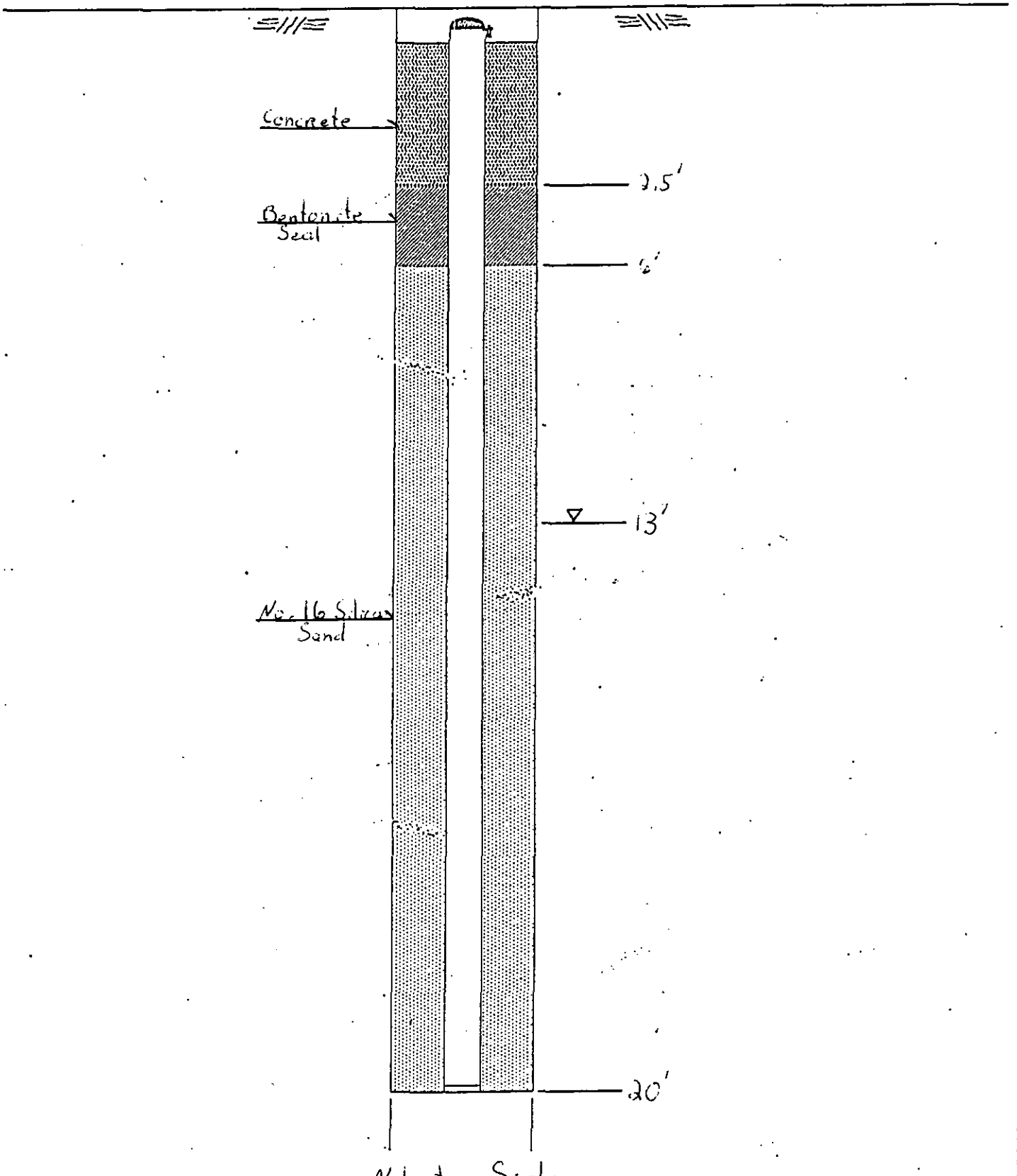

Not to Scale

APPLIED HYDROGEOLOGIC CONSULTANTS

3052 Clairemont Drive, Suite B • San Diego, CA 92117 • (619) 275-6577

TITLE: Monitoring Well #1
Townsend Lincoln-Mercury

JOB NO. 6002.6

FIGURE NO. _____

TYPICAL MONITORING WELL DESIGN

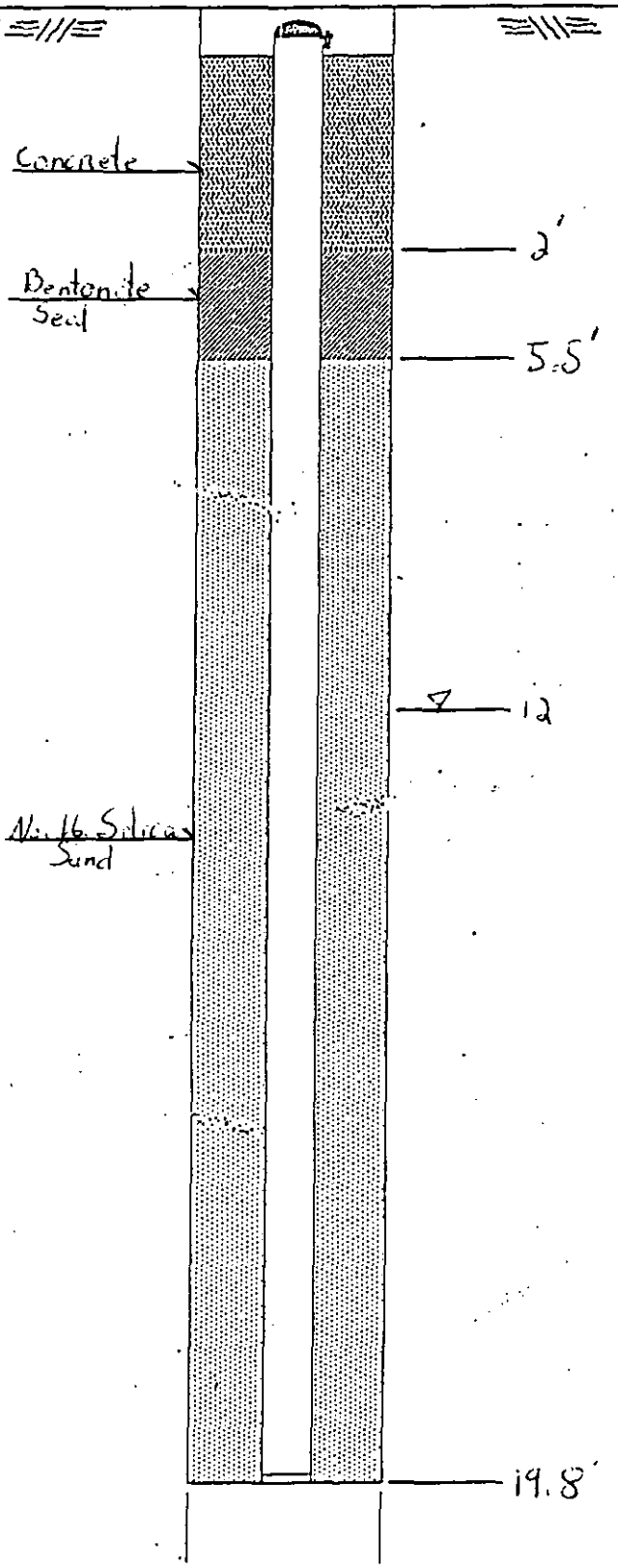

Not to Scale

APPLIED HYDROGEOLOGIC CONSULTANTS

3052 Clairemont Drive, Suite D - San Diego, CA 92117 (619) 275-6577

TITLE: Monitoring Well #2
Townsend Lincoln-Mercury

JOB NO. 6002.6

FIGURE NO. _____

TYPICAL MONITORING WELL DESIGN

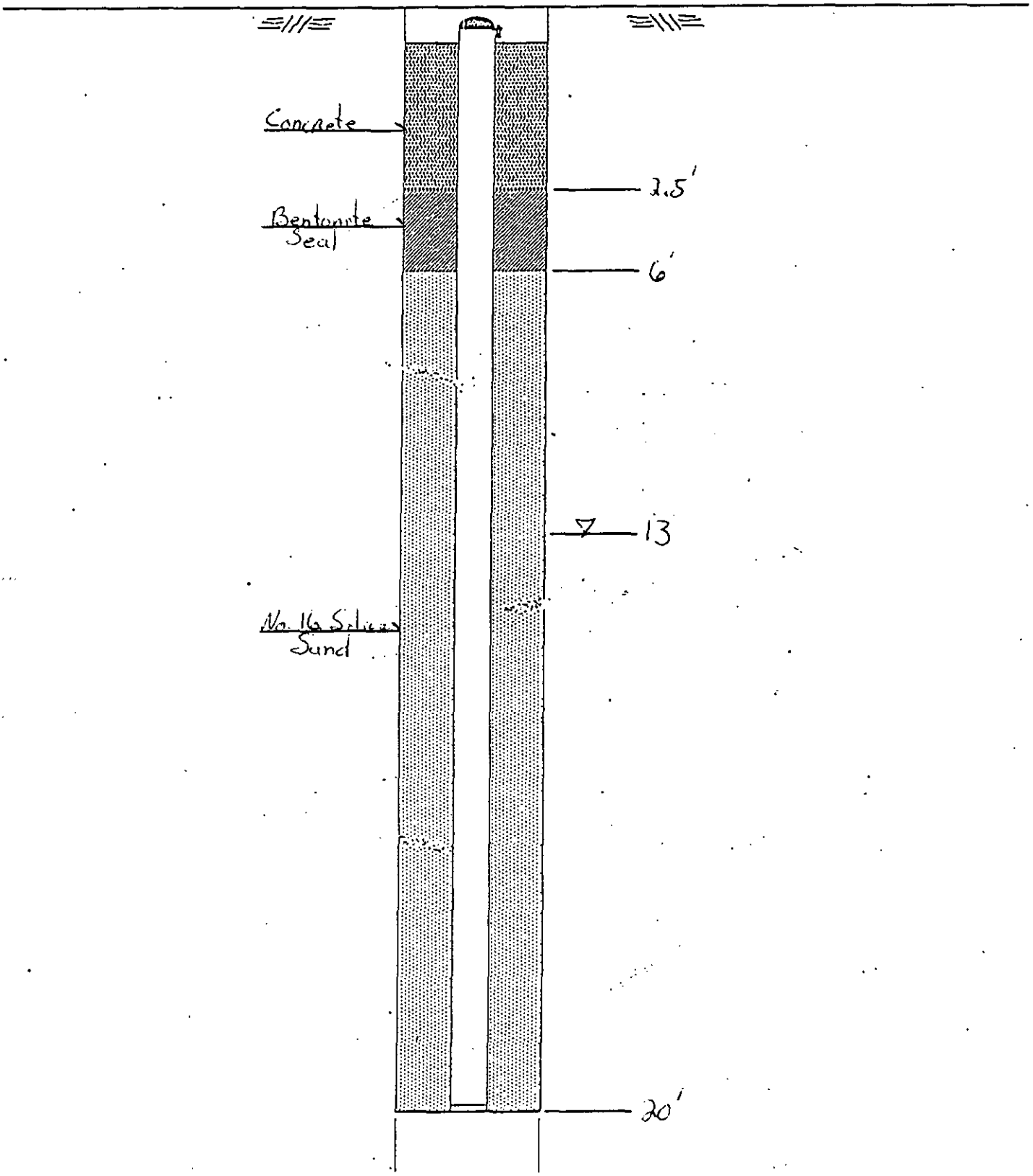

Not to Scale

APPLIED HYDROGEOLOGIC CONSULTANTS

3052 Clairemont Drive, Suite D - San Diego, CA 92117 - (619) 275-6577

TITLE: Monitoring Well #3
Townsend Lincoln-Mercury

JOB NO. 6002.6

FIGURE NO. _____

Analytical Technologies, Inc. Corporate Offices: 5550 Morehouse Drive San Diego, CA 92121 (619) 458-9141

ATI I.D.# 02201

February 9, 1987

Applied Hydrogeologic Consultants
3052 Clairemont Drive, Suite H-10
San Diego, CA 92117

Project Name: Townsend Lincoln/Mercury

Attention: Steve Austin

On January 22, 1987, Analytical Technologies, Inc. received one (1) soil sample for analyses. The sample was analyzed for fuel hydrocarbons and benzene, toluene, and xylenes (BTX).

The fuel hydrocarbons were analyzed by using gas chromatography/flame-ionization detection in accordance with EPA method 8015 (modified for fuel analysis).

The benzene, toluene, and xylenes were analyzed by using gas chromatography/photo-ionization detection in accordance with EPA method 8020. Sample results have been corrected for constituents found in the reagent blank.

The results of these analyses and the quality control data are enclosed.

Patricia A. Schroder
GC Supervisor

Richard M. Amano
Laboratory Manager

PS:mag

Enclosures

NOTE: The sample from this project will be disposed of thirty (30) days from the date of this report. If an extended storage period is required, please contact our sample control department before the scheduled disposal date.

RECEIVED
FEB 10 1987
Ans'd.....

ATI I.D.# 02201-001

FUEL HYDROCARBONS
DATA SHEET

CLIENT: Applied Hydrogeologic
PROJECT: Townsend Lincoln/Mercury
SAMPLE MATRIX: Soil
EPA METHOD: Modified 8015
TECHNIQUE: GC/FID

DATE SAMPLED: 1-21-87
DATE RECEIVED: 1-22-87
DATE EXTRACTED: 1-28-87
DATE ANALYZED: 1-29-87
UNITS: mg/Kg

ATI I.D.	CLIENT I.D.	FUEL HYDROCARBONS	HYDROCARBON RANGE
001	B1-D10	5 U	-

U indicates compound was analyzed for but was not detected.

ATI I.D.# 02201-001

QUALITY CONTROL DATA
MATRIX SPIKE/MATRIX SPIKE DUPLICATES

CLIENT: Applied Hydrogeologic
PROJECT: Townsend Lincoln/Mercury
EPA METHOD: Modified 8015

SAMPLE MATRIX: Soil
DATE ANALYZED: 1-29-87
UNITS: mg/Kg

COMPONENT	SPIKE ADDED	1ST RESULT	1ST RESULT'S % RECOVERY*	2ND RESULT	2ND RESULT'S % RECOVERY	RPD**
Diesel	300	331	110	254	85	26

* % Recovery = $\frac{\text{(Spike sample result - Sample result)}}{\text{Spike Added}} \times 100$

** RPD (Relative Percent Difference) = $\frac{\text{1st Result - 2nd Result}}{\text{Average Result}} \times 100$

ATI I.D.# 02201-001

PURGEABLE AROMATICS ANALYSIS
DATA SUMMARY
(EPA METHOD 8020)

CLIENT : Applied Hydrogeologic

PROJECT: Townsend Lincoln/ Mercury

SAMPLE I.D.: B1-D10
SAMPLE MATRIX: Soil
UNITS: mg/Kg
DILUTION: 1

DATE SAMPLED: 1-21-87
DATE RECEIVED: 1-22-87
DATE ANALYZED: 2-04-87

	DETECTION LIMITS	SAMPLE RESULTS
BENZENE	0.025	U
TOLUENE	0.025	0.090
ETHYLBENZENE	0.025	0.083
META XYLENE	0.025	0.098
ORTHO & PARA XYLENE	0.025	0.075

Surrogate Percent Recovery:

BROMOCHLOROMETHANE	91 %
TRIFLUOROTOLUENE	95 %

U indicates the compound was analyzed for but was not detected.

ATI I.D.# 02201-RB 2/04

PURGEABLE AROMATICS ANALYSIS
DATA SUMMARY
(EPA METHOD 8020)

CLIENT : Applied Hydrogeologic

PROJECT: Townsend Lincoln/ Mercury

SAMPLE I.D.: Reagent Blank
SAMPLE MATRIX: Soil
UNITS: mg/Kg
DILUTION: 1

DATE SAMPLED: -
DATE RECEIVED: 1-22-87
DATE ANALYZED: 2-04-87

	DETECTION LIMITS	SAMPLE RESULTS
BENZENE	0.025	U
TOLUENE	0.025	0.038
ETHYLBENZENE	0.025	0.14
META XYLENE	0.025	0.12
ORTHO & PARA XYLENE	0.025	0.12

Surrogate Percent Recovery:

BROMOCHLOROMETHANE	55 %
TRIFLUOROTOLUENE	63 %

U indicates the compound was analyzed for but was not detected.

ATI I.D.# 02201-001

QUALITY CONTROL DATA
MATRIX SPIKE/MATRIX SPIKE DUPLICATES

CLIENT: Applied Hydrogeologic
PROJECT: Townsend Lincoln/Mercury
EPA METHOD: 8020

SAMPLE MATRIX: Soil
DATE ANALYZED: 1-29-87
UNITS: mg/Kg

COMPONENT	SPIKE ADDED	1ST RESULT	1ST RESULT'S % RECOVERY*	2ND RESULT	2ND RESULT'S % RECOVERY	RPD**
Benzene	20	16.3	82	15.8	79	3.1
Toluene	20	19.1	96	19.2	96	0.52
Ethylbenzene	20	21.1	106	20.7	104	1.9
Xylenes	40	37.2	93	34.8	87	6.7

$$* \%\ \text{Recovery} = \frac{(\text{Spike sample result} - \text{Sample result})}{\text{Spike Added}} \times 100$$

$$** \text{RPD (Relative Percent Difference)} = \frac{\text{1st Result} - \text{2nd Result}}{\text{Average Result}} \times 100$$

Chain of Custody Record

Analytical**Technologies,**Inc.
San Diego, CA • Los Angeles, CA • Phoenix, AZ • Seattle, WA

DATE 1-22-86 PAGE 1 OF 1

CLIENT ALLIED HYDROGEOLOGIC
ADDRESS 1057 CLAIREMONT DR
SAN DIEGO, CA 92117
PROJECT TOWN & COUNTRY LINCOLN/MERCURY
SAMPLERS (SIGNATURE)

SAMPLE NO	DATE	TIME	LOCATION	CAM METALS (18)	PR. POLLUTANT METALS (13)	GENERAL MINERALS	OIL & GREASE	PETROLEUM HYDROCARBONS	BASE/NEU/ACIDS (ORGANICS)	PESTICIDES	VOLATILE ORGANICS (601/602)	VOLATILE ORGANICS (624)	TOC/TOX	8015 Mod	8020 Mod					NUMBER OF CONTAINERS	OBSERVATIONS/ COMMENTS
				PARAMETERS										OTHER							
B1-D10	1/21/87													X	X					1	

RELINQUISHED BY	DATE	RECEIVED BY	DATE	RELINQUISHED BY	DATE	RECEIVED BY	DATE
Signature		Signature		Signature		Signature	
	TIME		TIME		TIME		TIME
Printed Name		Printed Name		Printed Name		Printed Name	
Company		Company		Company		Company	
RELINQUISHED BY	DATE	RECEIVED BY	DATE	RELINQUISHED BY	DATE	RECEIVED BY (laboratory)	DATE
Signature		Signature		Signature		Signature	
	TIME		TIME		TIME		TIME
Printed Name		Printed Name		Printed Name		Printed Name	
Company		Company		Company		Analytical Technologies, Inc.	

TOTAL NUMBER OF CONTAINERS
METHOD OF SHIPMENT
SPECIAL SHIPMENT/HANDLING OR STORAGE REQUIREMENTS

DISTRIBUTION: WHITE, CANARY - ANALYTICAL TECHNOLOGIES, INC. • PINK - ORIGINATOR

Chain of Custody Record

Analytical**Technologies,**Inc.
San Diego, CA • Los Angeles, CA • Phoenix, AZ • Seattle, WA

DATE 1-22-86 PAGE 1 OF 1

CLIENT APPLIED HYDROGEOLOGIC
ADDRESS 3057 CLAREMONT DR
SAN DIEGO, CA 92117
PROJECT TOWNSEND LINCOLN/MERCURY
SAMPLERS (SIGNATURE)
Robert S Austin

SAMPLE NO	DATE	TIME	LOCATION	CAM METALS (18)	PR. POLLUTANT METALS (13)	GENERAL MINERALS	OIL & GREASE	PETROLEUM HYDROCARBONS	BASE/NEU/ACIDS (ORGANICS)	PESTICIDES	VOLATILE ORGANICS (601/602)	VOLATILE ORGANICS (624)	TOC/TOX	OTHER: 8015-fuels	OTHER: 8020 fuels				NUMBER OF CONTAINERS	OBSERVATIONS/ COMMENTS
31-D10	1/21/87													X	X				1	

RELINQUISHED BY	DATE	RECEIVED BY	DATE	RELINQUISHED BY	DATE	RECEIVED BY	DATE
Signature		Signature		Signature		Signature	
Printed Name: David A Lumbaugh	TIME	Printed Name	TIME	Printed Name	TIME	Printed Name	TIME
Company: + H C		Company		Company		Company	
RELINQUISHED BY	DATE	RECEIVED BY	DATE	RELINQUISHED BY	DATE	RECEIVED BY (laboratory)	DATE
Signature		Signature		Signature		Signature: DIANE LINCA	TIME: 9:07 A.M.
Printed Name	TIME	Printed Name	TIME	Printed Name	TIME	Printed Name: ATI	
Company		Company		Company		Analytical Technologies, Inc.	

TOTAL NUMBER OF CONTAINERS
METHOD OF SHIPMENT: chilled
SPECIAL SHIPMENT/HANDLING OR STORAGE REQUIREMENTS

DISTRIBUTION: WHITE, CANARY - ANALYTICAL TECHNOLOGIES, INC. • PINK - ORIGINATOR

Analytical**Technologies,** Inc. Corporate Offices: 5550 Morehouse Drive San Diego, CA 92121 (619) 458-9141

RECEIVED
FEB 17 1987
Ans'd.....

ATI I.D. 02311

February 12, 1987

Applied Hydrogeologic
3052 Clairemont Drive
San Diego, California 92117

Atention : Steve Austin
Project : Townsend Lincoln Mercury

On January 23, 1987, Analytical Technologies, Inc. received two (2) sediment water samples for analysis. The samples were analyzed for benzene, toluene, ethylbenzene, and xylenes.

The benzene, toluene, ethylbenzene, and xylene were analyzed using gas chromatography/photoionization detection in accordance with EPA method 602. Sample results have been corrected for constituents found in the reagent blank.

The results of these analyses and the quality control data are enclosed.

Patricia A. Schroder
GC Supervisor

Richard M. Amano
Laboratory Manager

Note: The samples from this project will be disposed of thirty (30) days from the date of this report. If an extended storage period is required, please contact our sample control department before the scheduled disposal date.

Analytical Technologies, Inc.

ATI I.D. 02311

BENZENES, TOLUENE, AND XYLENES
DATA SHEET

CLIENT : APPLIED HYDROGEOLOGIC
PROJECT: TOWNSEND LINCOLN MERCURY
TEST: EPA 602
SAMPLE MATRIX : WATER
DILUTION: 1

DATE SAMPLED: 01-22-87
DATE RECEIVED: 01-23-87
DATE ANALYZED: 02-05-87
UNITS : ug/L

ATI I.D.: -001
CLIENT I.D.: H-1

	DETECTION LIMITS	RESULTS
BENZENE	0.5	U
TOLUENE	0.5	U
ETHYL BENZENE	0.5	U
META XYLENE	0.5	U
ORTHO & PARA XYLENE	0.5	U

SURROGATE RECOVERY:

BROMOCHLOROMETHANE	81%
TRIFLUOROTOLUENE	133%

U indicates the compound was analyzed for but was not detected at a concentration above the detection limit for that compound based on dilution.
TR means the component was found at trace levels below the limit stated.
B indicates analyte was also found in the reagent blank.

AnalyticalTechnologies,Inc.

ATI I.D. 02311

BENZENES, TOLUENE, AND XYLENES
DATA SHEET

CLIENT : APPLIED HYDROGEOLOGIC
PROJECT: TOWNSEND LINCOLN MERCURY
TEST: EPA 602
SAMPLE MATRIX : WATER
DILUTION: 1

DATE SAMPLED: 01-22-87
DATE RECEIVED: 01-23-87
DATE ANALYZED: 02-05-87
UNITS : ug/L

ATI I.D.: -002
CLIENT I.D.: H-3

	DETECTION LIMITS	RESULTS
BENZENE	0.5	U
TOLUENE	0.5	U
ETHYL BENZENE	0.5	U
META XYLENE	0.5	U
ORTHO & PARA XYLENE	0.5	U

SURROGATE RECOVERY:

BROMOCHLOROMETHANE	85%
TRIFLUOROTOLUENE	84%

U indicates the compound was analyzed for but was not detected at a concentration above the detection limit for that compound based on dilution.
TR means the component was found at trace levels below the limit stated.
B indicates analyte was also found in the reagent blank.

Analytical Technologies, Inc.

ATI I.D. 02311

BENZENES, TOLUENE, AND XYLENES
DATA SHEET

CLIENT : APPLIED HYDROGEOLOGIC
PROJECT: TOWNSEND LINCOLN MERCURY
TEST: EPA 602
SAMPLE MATRIX : WATER
DILUTION: 1

DATE SAMPLED: N/A
DATE RECEIVED: N/A
DATE ANALYZED: 02-05-87
UNITS : ug/L

SAMPLE I.D. : REAGENT BLANK

	DETECTION LIMITS	RESULTS
BENZENE	0.5	U
TOLUENE	0.5	0.07
ETHYL BENZENE	0.5	0.84
META XYLENE	0.5	1.2
ORTHO & PARA XYLENE	0.5	2.1

SURROGATE RECOVERY:

TRIFLUOROTOLUENE 100%

U indicates the compound was analyzed for but was not detected at a concentration above the detection limit for that compound based on dilution.
TR means the component was found at trace levels below the limit stated.
B indicates analyte was also found in the reagent blank.

02511

Analytical Technologies, Inc.
San Diego, CA • Los Angeles, CA • Phoenix, AZ • Seattle, WA

Chain of Custody Record

DATE 1-22-87 PAGE 1 OF 1

CLIENT APPLIED HYDROGEOLOGIC
ADDRESS 3052 CLAIREMONT DR
SAN DIEGO, CA
PROJECT TOWNSEND LINCOLN MERCURY
SAMPLERS (SIGNATURE) Peter J. Rubens

SAMPLE NO	DATE	TIME	LOCATION	CAM METALS (18)	PR. POLLUTANT METALS (13)	GENERAL MINERALS	OIL & GREASE	PETROLEUM HYDROCARBONS	BASE/NEU/ACIDS (ORGANICS)	PESTICIDES	VOLATILE ORGANICS (601/602)	VOLATILE ORGANICS (624)	TOC/TOX	8020 (BTX)						NUMBER OF CONTAINERS	OBSERVATIONS/ COMMENTS
H1	1/22/87													X						3	
H3	1/22/87													X						3	

RELINQUISHED BY	DATE	RECEIVED BY	DATE	RELINQUISHED BY	DATE	RECEIVED BY	DATE
Signature: [signature]		Signature		Signature		Signature	
Printed Name: David Alumbaugh	TIME	Printed Name	TIME	Printed Name	TIME	Printed Name	TIME
Company: AHC		Company		Company		Company	

RELINQUISHED BY	DATE	RECEIVED BY	DATE	RELINQUISHED BY	DATE	RECEIVED BY (laboratory)	DATE
Signature		Signature		Signature		Signature: Marian Van Dekhoff	1/23
Printed Name	TIME	Printed Name	TIME	Printed Name	TIME	Printed Name: MARIAN VAN DEKHOFF	TIME
Company		Company		Company		Analytical Technologies, Inc.: ATI	

TOTAL NUMBER OF CONTAINERS

METHOD OF SHIPMENT

SPECIAL SHIPMENT/HANDLING OR STORAGE REQUIREMENTS
Kept in chilled container and delivered in a truck

DISTRIBUTION: WHITE, CANARY - ANALYTICAL TECHNOLOGIES, INC. • PINK - ORIGINATOR

A.P.N. 438-020-10
Control # T0440
LMON 90062

PERMIT APPLICATION FOR GROUND WATER AND VADOSE MONITORING WELLS

Site Address: 588 CAMINO DEL RIO NORTH

Property Owner:
Name TOWNSEND LINCOLN/MERCURY Phone # (619) 291-3030
Mailing Address 588 CAMINO DEL RIO NORTH

Driller: MULTI WATER SYSTEMS
Name JOHN KRATZ License # 355283 Phone # (619) 749-3506
Mailing Address RT. 1 BOX 66 ESCONDIDO, CA 92025

Registered Geologist/Engineering Geologist/Civil Engineer (RG/CEG/RCE):
Name ROBERT S. AUSTIN Reg. # 37455 Phone # (619) 275-6577
Mailing Address APPLIED HYDROGEOLOGIC CONSULTANTS 3052 CLAIREMONT DR, SUITE H-10, SAN DIEGO, CA 92117

Number of Wells To Be Constructed: 3 | 225.00 fee paid on 1-20-87

Bond Posted By: Multi Water Systems | Proposed Date of Drilling: 21 JAN 1987

Type of Well:
✓ Ground Water
___ Vadose
___ Other

Drilling Method:
✓ Auger
___ Mud Rotary
___ Air Rotary
___ Percussion
___ Other ___

Materials To Be Used:
Casing
Type PVC
Gauge SCH 80
Diameter 2 INCH
Well Screen Size 0.030
Seal
___ Neat Cement
✓ Cement & Bentonite
___ Other ___
Gravel Pack
Specify NO. 16 SAND

Proposed Construction: SEE FIGURE 2
Cement Seal ___ to ___
Bentonite Seal ___ to ___
Gravel Pack ___ to ___
Perforation ___ to ___
Note: For wells with multiple completion attach a well construction diagram.

I hereby agree to comply with all regulations ~~of~~ of Department of Health Services and with all ordinances and laws of the County of San Diego and the State of California pertaining to well construction and destruction.

John K. Kratz 1-20-87
Driller Signature Date

Disposition of Application
✓ Approved ___ Denied

Conditions Minimum of a 3' bentonite seal

Kevin M. Heath 1-20-87
Health Officer Date

Within 30 days of well completion, I will furnish the Department of Health Services and the State of California with a complete and accurate well log. I will certify the design and construction of the well in accordance with the permit application.

Robert S. Austin 21 Jan 87
RG/CEG/RCE Signature Date

DHS:HM-9060 (12/86)

County of San Diego
Department of Health Services

PERMIT APPLICATION SUPPLEMENT
VADOSE AND GROUND WATER MONITORING WELLS

1. Well design, logging and construction must be supervised by a Geologist, Engineering Geologist or Civil Engineer who is registered or certified by the State of California.

2. Provide verification of a Well Drilling C-57 license.

3. Provide a plot plan giving location of existing improvements such as structures, underground tanks, underground utilities, underground piping and the proposed monitoring and/or observation wells.

4. What is the proposed purpose of the well? CONTAMINANT PLUME DELINIATION / MONITORING - IN SITU SAMPLING.

5. What procedures will be used to prevent the well from providing an avenue ~~to~~ FOR contamination during construction?
HOLLOW STEM AUGER TO PREVENT COLLAPSE DURING CONSTRUCTION. IMMEDIATE COMPLETION WITH GRAVEL PACK AND BENTONITE SEAL (SEE FIGURE 2)

6. What field procedures will be utilized to determine if contamination exists? VISUAL AND ORGANIC VAPOR METER EVALUATION

7. What procedures will be used to determine whether samples will be sent for laboratory testing or archiving?
SAME AS 6 AND ALSO REPRESENTATIVE SAMPLES FOR ANALYTICAL BACKUP.

8. What constituents will be monitored and tested? TOTAL PETROLEUM HYDROCARBONS, BENZENE, TOLUENE, XYLENE, ETHYL BENZENE & TOTAL ORGANIC LEAD. USING EPA 8015 (FUELS), EPA 8020 (FUELS) AND EPA 7421.

9. How will samples be transported and preserved? KEPT IN CHILLED CONTAINERS & DELIVERED BY TRUCK TO LAB.

10. What sampling method will be used?

STERILIZED BAILERS WILL BE USED TO OBTAIN WATER SAMPLES.

11. Are you proposing a variation from the methods and/or procedures presented in the Requirements for construction of Vadose and Ground Water Monitoring Wells (dated May 1986)? If yes, specify these variations.

NO

12. What procedures will be used to insure no contamination will be introduced by the drilling equipment?

STEAM CLEANING PRIOR TO DRILLING

13. What methods will be used to clean the sampling equipment? STEAM.

14. What cleaning method will be used to clean casing and screen prior to installation?

HOT WATER WASH.

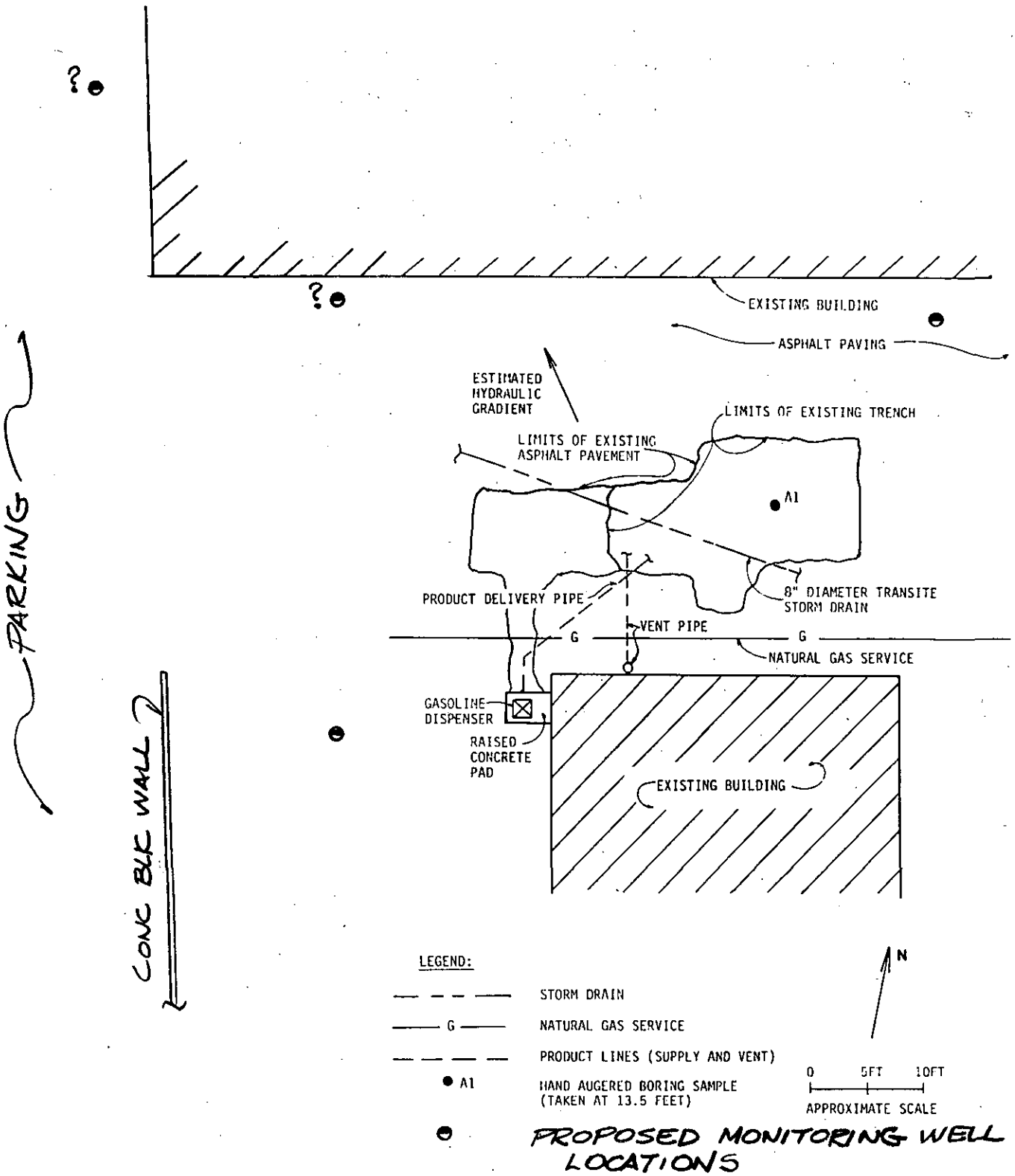

APPLIED HYDROGEOLOGIC consultants
3052 Clairemont Drive, Suite H-10 • San Diego, CA 92117 • (619) 275 6577

Figure No. 1
Townsend Lincoln Mercury
Site Plan

Project No.
60C2.6

MONITORING WELL SCHEMATIC

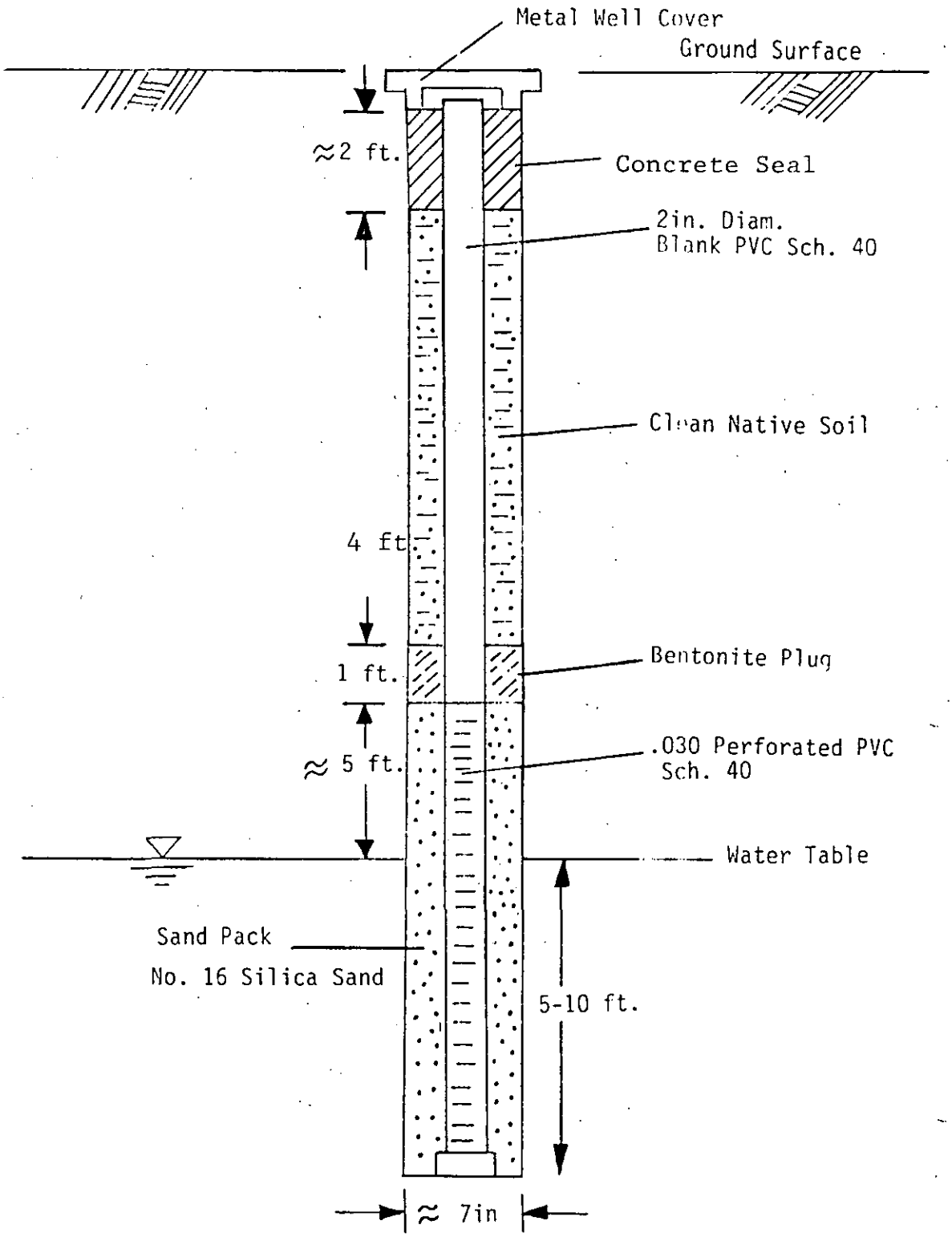

APPLIED HYDROGEOLOGIC consultants
3952 Clairemont Drive, Suite H-10 • San Diego, CA 92117 • (619) 275 6577

Figure No.2
Townsend Lincoln Mercury
Monitoring Well Detail

Project No.
60C2.6

OFFICIAL NOTICE

May 19, 1992

Townsend Lincoln/Mecury
588 Camino Del Rio North
San Diego, CA

RE: MONITORING WELL CONSTRUCTIONS DEFICIENCIES
588 Camino Del Rio North San Diego, CA

On May 19, 1992 staff of Environmental Health Services, Hazardous Materials Management Division performed inspections of the monitoring wells constructed for the above referenced project. These wells were installed by Applied Hydrogeologic Consultants.

During these inspections it was noted that several of the existing wells are in need of repair. The following corrections are needed to bring these wells up to current standards.

1. Water was found inside the security vaults of the following wells; H2 and H3. All water must be removed and measures taken to prevent water from building up inside the security vault in the future.

2. Watertight locking well casing caps must be used to properly seal each well. The following wells did not have watertight locking well caps installed: H1, H2, and H3. Watertight locking well caps must be installed on these wells.

3. Well casing caps must be locked to prevent unauthorized access and/or tampering with the well. H1, H2, and H3 were missing their protective locks and must be provided with such locks.

3. The perimeter seal on wells H1 and H2 are cracked. The well is also located in a low spot of the sidewalk where water builds up and has leaked into the well. The security vault must be reinstalled to provide adequate drainage away from the well.

Poorly maintained wells are considered a nuisance as defined in San Diego County Code Section (SDCCS) 67.430. The present condition of these wells are in violation of SDCCS 67.430 and 67.402.

All repairs should be completed within 30 days of this notice. Should you have any questions please contact me at (619) 338-2241.

Sincerely,

Martin Ortega, Environmental Health Specialist

COUNTY OF SAN DIEGO
DEPARTMENT OF HEALTH SERVICES
ENVIRONMENTAL HEALTH SERVICES

APN 438 020 10
CONTROL # 10440

EXISTING MONITORING WELL INSPECTION REPORT

SITE ADDRESS 588 Camino Del Rio N. CITY San Diego ZIP _____

PROPERTY OWNER Townsend Lincoln / Mercury

MAILING ADDRESS 588 Camino de Rio N CITY San Diego ZIP _____

NUMBER OF WELLS _____ DATE 5/19/92

WELL LOCATION #	WELL LOCATION DESCRIPTION
H1	
H2	See Map
H3	

	WELL LOCATION NUMBER	H1	H2	H3			REMARKS
EXTERIOR	WELL COVER CONDITION	Fair	Fair	Fair			
	WELL PERIMETER SEAL CONDITION	Poor*	Fair	Poor*			* Crack Cement
	WELL STRUCTURE DRAINAGE	Poor	Fair	Poor			
	PROPERLY SECURED	Fair	Yes	Yes			
INTERIOR	TYPE OF WELL SEAL	Cement	Cement	Cement			
	INNER VAULT INTEGRITY	Fair	Fair	Fair			
	WELL CASING TYPE	2" PVC	2" PVC	2" PVC			
	LOCKED CAP	NO	NO	NO			
	PROPERLY SEALED CAP	NO	NO	NO			
	LIQUID PRESENT	NO	Yes	Yes			

SPECIALISTS COMMENTS: _____

HAZARDOUS MATERIALS MANAGEMENT DIVISION
P.O.BOX 85261 SAN DIEGO, CA 92186-5261
(619) 338-2222

HAZARDOUS MATERIALS SPECIALIST
COUNTY OF SAN DIEGO

KODIAK MANAGEMENT, Inc.
GENERAL ENGINEERING CONTRACTORS LICENSE # 642709

RECEIVED
MAY 20 1 50 PM '92
ENVIRONMENTAL
HEALTH SERVICES

Monday, May 18, 1992

HAZARDOUS MATERIALS MANAGEMENT DIVISION
ENVIRONMENTAL HEALTH SERVICES
1255 IMPERIAL AVENUE
SAN DIEGO, CA. 92101

reviewed by MOL
5-21-92
H04863-002

T82

ATTN: MO LAHAISE
Subject: Soil Disposal, Townsend Lincoln Mercury

Dear Mo,

We are proposing to dispose of the stockpiled soil from J.R. Townsend Lincoln/Mercury at the Miramar landfill facility.

Please review the enclosed request and soil sample analysis and authorize this disposal if it meets with your approval. If you have any questions or need any further information, please don't hesitate to call.

Thank You Very Much!

Sincerely,
KODIAK MANAGEMENT, Inc.

Michael L. Breid
Project Manager

MLB:mb

1631 EDGEMONT STREET, SAN DIEGO, CA 92102-1603 TEL (619)- 238-8800 FAX (619) 238 8843

REQUEST FOR CLASS III LANDFILL DISPOSAL OF HYDROCARBON CONTAMINATED SOIL

I. SITE LOCATION

Site Name	Office Use Only: H 04863-002
Site Address 588 Camino del Rio North	City SD Zip 92108

II. GENERATOR OF WASTE

Generator Name	
Mailing Address	City/State Zip

III. SOIL CHARACTERIZATION

Amount of Soil (Cubic Yards) 3	This is an: [X] Estimate [ ] Actual	Number of Samples Analyzed: 2

IV. CONSTITUENTS

	Concentration (mg/kg)					TPH by DOHS LUFT/EPA 8015 Conc. (mg/kg)	TRPH by IR (418.1) Conc. (mg/kg)
	Benzene	Toluene	Xylene	Ethylbenzene	Organic Lead		
Mean	<50	<50	797	1400	<0.5	—	801
Range					<0.5	—	202-1400

(Check only one)
Soil disposition: [ ] Stock Pile [ ] In Place [X] Drums [ ] Boring [ ] Other

Type of Contaminant: [ ] Gasoline [ ] Diesel [X] Oil/Hydraulic Fluid [ ] Other___

The following must be enclosed in the attached document dated: [ ] [ ] [ ]

1) All laboratory results are in compliance with the "Laboratory Analysis" guidelines of the most recent version of the "SA/M Manual".
2) Chain of custodies.
3) Statistical calculations: Table of data values, mean, range, variance standard deviation, appropriate number of samples, 80% confidence interval upper and lower limit.
4) Plot plan with sample locations.

V. Based on historical and present use of the site and completion of San Diego Sampling and laboratory analysis requirements, it is our opinion that the petroleum hydrocarbon contaminated soil is suitable for Class III landfill disposal. We request that the above described soil be disposed of at Miramar Landfill with concurrence of the landfill operator.

Consultant's Signature — Date 5-15-92

Michael L. Breid
Consultant's Name (Please Print)

Kadish Management, Inc
Consultants Company

Townsend Lincoln Mercury by Jesse Warren V.P.
Generator's Signature — Date 5-11-92

VI. This request, manifest and all receipts must be returned to the HMMD to complete the site closure process.

VII. Based on the data provided and providing it is true, accurate and representative of the soil described above, the HMMD and the RWQCB consider this soil to be suitable for disposal at a Class III landfill.

Daniel G Forbes
HMMD Authorized Representative — Date 5/27/92

James Munch JAMES MUNCH
RWQCB Authorized Representative — Date 5/26/92

QUALITY ASSURANCE LABORATORY
6605 NANCY RIDGE DRIVE
SAN DIEGO, CALIFORNIA 92121
(619) 552-3636

NACHANT ENVIRONMENTAL INC.
ATTN: PETE STANG
6867 NANCY RIDGE DR.
SAN DIEGO, CA 92121

DATE OF REPORT	MARCH 2, 1992
DATE RECEIVED	FEBRUARY 24, 1992
SAMPLING DATE	FEBRUARY 24, 1992
DATE OF FINAL REVIEW	FEBRUARY 28, 1992
ANALYZED BY	SW MC EA
SAMPLE TYPE	2 SOIL
PROJECT NAME	TOWNSEND LINCOLN MERCURY

ANALYSES RESULTS

ANALYSIS	PREP/ANALYSIS METHOD	UNITS	LOG NUMBER: 3143-92B SAMPLE ID: TLM-SP1	DF	3144-92B TLM-SP2	DF
TRPH	3550/418.1	MG/KG	1,400	25	202	
BENZENE	5030/8020	UG/KG	<50	50*		
TOLUENE	5030/8020	UG/KG	<50	50*		
ETHYLBENZENE	5030/8020	UG/KG	1,400	50*		
XYLENE	5030/8020	UG/KG	797	50*		
TOTAL PCB	3550+3650/8080	MG/KG	<0.05			
ORG. LEAD	DHS	MG/KG	<0.5	2	<0.5	2

TRPH - TOTAL RECOVERABLE PETROLEUM HYDROCARBONS

DHS - RECOMMENDED PROCEDURE FROM LEAKING UNDERGROUND FUEL TANK FIELD MANUAL, MAY 1988

DF = DILUTION FACTOR. THE DETECTION LIMITS AND ANALYSES RESULTS WERE CORRECTED ACCORDINGLY.

* SAMPLE DILUTED DUE TO HIGH LEVELS OF HYDROCARBONS CONTAMINATION.

* OTHER HEAVIER MOLECULAR WEIGHT HYDROCARBONS DETECTED, NOT QUANTIFIABLE BY METHOD.

PETER SHEN
LABORATORY DIRECTOR

PS/ft

QUALITY ASSURANCE LABORATORY

MARCH 2, 1992

NACHANT ENVIRONMENTAL, INC.
DATE OF EXTRACTION/ANALYSIS: 2/27/92
EXTRACTION METHOD: EPA METHOD 5030
ANALYSIS METHOD: EPA METHOD 8010
PURGEABLE HALOCARBONS
SAMPLE TYPE - SOIL

ANALYSIS	DETECTION LIMIT UG/KG	3143-92B TLM-SP1 UG/KG
DICHLORODIFLUOROMETHANE	450	ND
CHLOROMETHANE	20	ND
VINYL CHLORIDE	45	ND
BROMOMETHANE	295	ND
CHLOROETHANE	130	ND
TRICHLOROFLUOROMETHANE	125	ND
1,1-DICHLOROETHENE	33	ND
METHYLENE CHLORIDE	60	ND
trans-1,2-DICHLOROETHENE	25	ND
1,1-DICHLOROETHANE	18	ND
CHLOROFORM	13	ND
1,1,1-TRICHLOROETHANE	8	ND
CARBONTETRACHLORIDE	30	ND
1,2-DICHLOROETHANE	8	ND
TRICHLOROETHENE	30	ND
1,2-DICHLOROPROPANE	10	ND
BROMODICHLOROMETHANE	23	ND
2-CHLOROETHYLVINYL ETHER	33	ND
cis-1,3-DICHLOROPROPENE	85	ND
trans-1,3-DICHLOROPROPENE	50	ND
1,1,2-TRICHLOROETHANE	5	ND
TETRACHLOROETHENE	8	ND
DIBROMOCHLOROMETHANE	23	ND
CHLOROBENZENE	60	ND
BROMOFORM	50	ND
1,1,2,2-TETRACHLOROETHANE	8	ND
1,3-DICHLOROBENZENE	80	ND
1,4-DICHLOROBENZENE	60	ND
1,2-DICHLOROBENZENE	38	ND

SAMPLE DILUTED BY A FACTOR OF 50.
THE DETECTION LIMITS AND ANALYSIS RESULTS WERE CORRECTED ACCORDINGLY
OTHER HEAVIER MOLECULAR WEIGHT HYDROCARBONS DETECTED, NOT QUANTIFIABLE BY METHOD.

ND = NONE DETECTED

PETER SHEN
LABORATORY DIRECTOR

PS/ft

QUALITY ASSURANCE LABORATORY
QUALITY CONTROL DATA REPORT

FEBRUARY 28, 1992

NACHANT ENVIRONMENTAL INC.
LOG #3143-92B THROUGH 3144-92B
DATE EXTRACTED: FEBRUARY 26, 1992
DATE ANALYZED: FEBRUARY 28, 1992

ANALYSES	PREP/ANALYSIS METHOD	CCCV % RECOVERY	LCS %RECOVERY	DUPLICATE RPD
TRPH	3550/8080	110%	105%	0%
PCB	3550/418.1	105%	104%	4%
ORGANIC LEAD	DHS	100%	108%	0%

LISA MACCLELLAN
QA/QC DIRECTOR

QUALITY CONTROL TERMINOLOGY

•LCS - LABORATORY CONTROL STANDARD. REPORTED AS % RECOVERY OF AN INDEPENDENT STANDARD CARRIED THROUGH ALL SAMPLE PREPARATION PROCEDURES TO VERIFY METHOD PERFORMANCE. ACCEPTALBE RANGE IS 80%-120% RECOVERY.
•SPIKE - ENVIRONMENTAL SAMPLE IS MATRIX SPIKED WITH METHOD COMPOUNDS AND % RECOVERY OF CONCENTRATION SPIKED INTO SAMPLE IS CALCULATED. REPORTED AS % RECOVERY. ACCEPTABLE RANGE FOR "NORMAL MATRIX SAMPLE" IS 75%-125% RECOVERY.
•SURROGATES - COMPOUNDS REPRESENTATIVE OF A GROUP OF COMPOUNDS. SURROGATES ARE SPIKED INTO ENVIRONMENTAL SAMPLES AND % RECOVERY OF CONCENTRATION SPIKED IS CALCULATED AND REPORTED. ACCEPTABLE RANGE VARIES DEPENDING ON SAMPLE MATRIX AND ANALYSIS METHOD.

QUALITY CONTROL REPORT, CONTINUED
FEBRUARY 28, 1992

NACHANT ENVIRONMENTAL INC.
SAMPLE LOG #3143-92B THROUGH 3144-92B
DATE ANALYZED: FEBRUARY 27, 1992

EXTRACTION METHOD: 5030
ANALYSIS METHOD: 8010

METHOD BLANK

NO TARGET ANALYTES WERE DETECTED IN THE METHOD BLANK.

COMPOUND	LABORATORY CONTROL SAMPLE % (20ppb)
BROMOFORM	92%
CHLOROFORM	99%
1,1,1-TRICHLOROETHANE	97%
1,1-DICHLOROETHANE	107%
VINYL CHLORIDE	95%
1,1-DICHLOROETHENE	87%

SPIKE DATA

A QAL Method Bank was spiked in duplicate with a 20 ppb 8010 standard.

COMPOUND	SPIKE %RECOVERY	RELATIVE % DIFFERENCE
CHLOROBENZENE	93%	8%
1,1.1-TRICHLOROETHANE	97%	10%
TRICHLOROETHENE	99%	1%
TETRACHLOROETHENE	97%	1%
1,2-DICHLOROETHANE	99%	2%
CHLOROFORM	97%	5%

A complete list of compounds is available upon request.

LISA MACCLELLAN
QA/QC DIRECTOR

QUALITY CONTROL TERMINOLOGY

•LCS - LABORATORY CONTROL STANDARD. REPORTED AS % RECOVERY OF AN INDEPENDENT STANDARD CARRIED THROUGH ALL SAMPLE PREPARATION PROCEDURES TO VERIFY METHOD PERFORMANCE. ACCEPTALBE RANGE IS 80%-120% RECOVERY.
•SPIKE - ENVIRONMENTAL SAMPLE IS MATRIX SPIKED WITH METHOD COMPOUNDS AND % RECOVERY OF CONCENTRATION SPIKED INTO SAMPLE IS CALCULATED. REPORTED AS % RECOVERY. ACCEPTABLE RANGE FOR "NORMAL MATRIX SAMPLE" IS 75%-125% RECOVERY.
•SURROGATES - COMPOUNDS REPRESENTATIVE OF A GROUP OF COMPOUNDS. SURROGATES ARE SPIKED INTO ENVIRONMENTAL SAMPLES AND % RECOVERY OF CONCENTRATION SPIKED IS CALCULATED AND REPORTED. ACCEPTABLE RANGE VARIES DEPENDING ON SAMPLE MATRIX AND ANALYSIS METHOD.

QUALITY CONTROL REPORT, CONTINUED
FEBRUARY 28, 1992

NACHANT ENVIRONMENTAL INC.
SAMPLE LOG #3143-92B THROUGH 3144-92B
DATE ANALYZED: FEBRUARY 27, 1992

EXTRACTION METHOD: 5030
ANALYSIS METHOD: 8020
Concentrations were calculated using a 4 point curve of concentrations 2.5, 5, 10 and 20 ppb.

LABORATORY CONTROL STANDARD
A 15 ppb standard verification was run in the sample set up.

METHOD BLANK
NO TARGET ANALYTES WERE DETECTED IN METHOD BLANK.

COMPOUND	%RECOVERY
Benzene	92%
Toluene	86%
Ethylbenzene	91%
Xylenes	84%

SPIKE DATA
A QAL Method Blank was spiked in duplicate with 20 ppb 8020 standard.

COMPOUND	SPIKE % RECOVERY	RELATIVE % DIFFERENCE
Benzene	103%	7%
Toluene	103%	0%
Ethylbenzene	89%	7%
Xylenes	93%	2%

LISA MACCLELLAN
QA/QC DIRECTOR

QUALITY CONTROL TERMINOLOGY

•LCS - LABORATORY CONTROL STANDARD. REPORTED AS % RECOVERY OF AN INDEPENDENT STANDARD CARRIED THROUGH ALL SAMPLE PREPARATION PROCEDURES TO VERIFY METHOD PERFORMANCE. ACCEPTALBE RANGE IS 80%-120% RECOVERY.
•SPIKE - ENVIRONMENTAL SAMPLE IS MATRIX SPIKED WITH METHOD COMPOUNDS AND % RECOVERY OF CONCENTRATION SPIKED INTO SAMPLE IS CALCULATED. REPORTED AS % RECOVERY. ACCEPTABLE RANGE FOR "NORMAL MATRIX SAMPLE" IS 75%-125% RECOVERY.
•SURROGATES - COMPOUNDS REPRESENTATIVE OF A GROUP OF COMPOUNDS. SURROGATES ARE SPIKED INTO ENVIRONMENTAL SAMPLES AND % RECOVERY OF CONCENTRATION SPIKED IS CALCULATED AND REPORTED. ACCEPTABLE RANGE VARIES DEPENDING ON SAMPLE MATRIX AND ANALYSIS METHOD.

QUALITY CONTROL REPORT, CONTINUED
FEBRUARY 28, 1992

NACHANT ENVIRONMENTAL INC.
SAMPLE LOG #3143-92B THROUGH 3144-92B
DATE ANALYZED: FEBRUARY 27, 1992

EXTRACTION METHOD: 5030
ANALYSIS METHOD: 8020
Concentrations were calculated using a 4 point curve of concentrations 2.5, 5, 10 and 20 ppb.

LABORATORY CONTROL STANDARD
A 15 ppb standard verification was run in the sample set up.

METHOD BLANK
NO TARGET ANALYTES WERE DETECTED IN METHOD BLANK.

COMPOUND	%RECOVERY
Benzene	92%
Toluene	86%
Ethylbenzene	91%
Xylenes	84%

SPIKE DATA
A QAL Method Blank was spiked in duplicate with 20 ppb 8020 standard.

COMPOUND	SPIKE % RECOVERY	RELATIVE % DIFFERENCE
Benzene	103%	7%
Toluene	103%	0%
Ethylbenzene	89%	7%
Xylenes	93%	2%

LISA MACCLELLAN
QA/QC DIRECTOR

QUALITY CONTROL TERMINOLOGY

•LCS - LABORATORY CONTROL STANDARD. REPORTED AS % RECOVERY OF AN INDEPENDENT STANDARD CARRIED THROUGH ALL SAMPLE PREPARATION PROCEDURES TO VERIFY METHOD PERFORMANCE. ACCEPTALBE RANGE IS 80%-120% RECOVERY.
•SPIKE - ENVIRONMENTAL SAMPLE IS MATRIX SPIKED WITH METHOD COMPOUNDS AND % RECOVERY OF CONCENTRATION SPIKED INTO SAMPLE IS CALCULATED. REPORTED AS % RECOVERY. ACCEPTABLE RANGE FOR "NORMAL MATRIX SAMPLE" IS 75%-125% RECOVERY.
•SURROGATES - COMPOUNDS REPRESENTATIVE OF A GROUP OF COMPOUNDS. SURROGATES ARE SPIKED INTO ENVIRONMENTAL SAMPLES AND % RECOVERY OF CONCENTRATION SPIKED IS CALCULATED AND REPORTED. ACCEPTABLE RANGE VARIES DEPENDING ON SAMPLE MATRIX AND ANALYSIS METHOD.

Quality Assurance Laboratory
6605 Nancy Ridge Drive
San Diego, CA 92121 (619) 552-3636

CHAIN OF CUSTODY

Date: FEB 24, 92 Page 1 of 1

CUSTOMER INFORMATION

COMPANY: NACHMAT ENVIRONMENTAL
PROJECT MANAGER: PETE STANG
ADDRESS: 5668 NANCY RIDGE DRIVE
SAN DIEGO, CA 92121
PHONE: (619) 597-0800

PROJECT INFORMATION

PROJECT NAME/NUMBER: TOWNSEND LINCOLN MERCURY

BILLING INFORMATION

BILL TO: NEI
ADDRESS:
PHONE: PO #:

ANALYSIS REQUEST

3-DAY

QA LOG #	SAMPLE ID	SAMPLE DATE	SAMPLE TIME	SAMPLE MATRIX	CONTAINER TYPE	NUMBER OF CONTAINERS	TRPH 418.1 *	BTEX *	8010 *	PCB *	OPL (DOHS) *
3/43-92	TLM-SP1	2/24/92	12:00	SOIL	STAINLESS STEEL TUBE	1	X				
3/44	TLM-SP2	"	12:00	"	"	1	X				

* ANALYZE ON A THREE DAY R.T., ANALYZE SAMPLE W/ HIGHEST TRPH CONCENTRATION FOR BTEX (8020), CHLORINATE HYDROCARBONS (8010), PCB'S (8080), ORGANIC LEAD (DHS METHOD).

SAMPLE INTEGRITY

HOLDING TIME
CORRECT CONTAINER

	Y/N	Y/N	Y/N	Y/N	Y/N	Y/N	Y/N	Y/N	Y/N	Y/N	Y/N	Y/N	Y/N	Y/N	Y/N	Y/N
HOLDING TIME	✓															
CORRECT CONTAINER	✓															

1. RELINQUISHED BY:	DATE:	2. RELINQUISHED BY:	DATE:	3. RELINQUISHED BY:	DATE:
SIGNATURE:	2/24/92	SIGNATURE:		SIGNATURE:	
PRINTED NAME: Ben Hixon	TIME:	PRINTED NAME:	TIME:	PRINTED NAME:	TIME:
COMPANY: NEI	12:40	COMPANY:		COMPANY:	
1. RECEIVED BY:	DATE:	2. RECEIVED BY:	DATE:	3. RECEIVED BY:	DATE:
SIGNATURE:	2/24/92	SIGNATURE:		SIGNATURE:	
PRINTED NAME: John Emerson	TIME:	PRINTED NAME:	TIME:	PRINTED NAME:	TIME:
COMPANY: QA Lab	12:44	COMPANY:		COMPANY:	

SAMPLE RECEIPT

RECEIVED ON ICE (YES / NO)
TAPE SEAL INTACT (YES / NO / NA)
PRESERVATIVE YES / (NO)
PRECAUTIONS:

SPECIAL INSTRUCTIONS

TAT REQUESTED: 3-DAY

— ALL SAMPLES ARE SUBJECT TO TERMS AND CONDITIONS ON REVERSE SIDE —

PETER M. STANG-CONSULTANT
1631 Caminito Carmel Landing
San Diego, California 92130
(619) 481-6986

RECEIVED
2 22 PM '92
ENVIRONMENTAL SERVICES

April 28, 1992
Project Number: 92-008

Kodiak Management, Inc.
1631 Edgemont Street
San Diego, California 92102

Attention: Mr. Mike Breid

Subject: Townsend Lincoln-Mercury Site
588 Camino Del Rio North
San Diego, California
Unauthorized Release #H04863-002
Assessors Parcel Number 438-020-10

Gentlemen:

Pursuant to your request, Peter M. Stang-Consultant (PMSC) is pleased to provide this letter report regarding surficial soil discoloration observed at the subject site during environmental engineering services associated with the above-referenced unauthorized release of petroleum hydrocarbons. The subject site is the Townsend Lincoln-Mercury site located at 588 Camino Del Rio North in San Diego, California.

BACKGROUND

Nachant Environmental Inc. (NEI) has previously prepared a report entitled "Site Assessment Report for Unauthorized Release #H04863-002 at 588 Camino Del Rio North, San Diego, California", dated March 9, 1992. A review of this report indicates that a used oil tank was removed from the subject site on July 10, 1991. Used oil impacts beneath the tank were not noted and samples collected from beneath the former tank location contained non-detectable Total Recoverable Petroleum Hydrocarbon (TRPH) concentrations. A remote fill line is present which provided access to the tank and soil sampling activities performed adjacent to the line indicated that TRPH concentrations exceeding normal County of San Diego Hazardous Materials Management Division (HMMD) action levels were detected. In addition, an area located south of the former tank was observed to possess surficial soil discoloration and elevated TRPH concentrations. A more detailed description of the activities is presented in the previously referenced NEI report.

April 28, 1992
Project Number: 92-008

On April 22, 1992, a meeting to discuss the subject site was held at the HMMD offices. Present at the meeting were Mr. Mike Breid (Kodiak Management, Inc.), Mr. Pete Stang (PMSC), Mr. Darryl Fowler (HMMD), Mr. Mo Lahsaie (HMMD) and Mr. Jim Munch (San Diego Regional Water Quality Control Board). Based upon the NEI report, the fact that the surficial soil staining observed is located above (approximately 1 to 2 feet) the remote fill line, the likelyhood that the surficial soil discoloration is not related to the used oil tank or associated piping, and the regulatory agencies opinion that the surficial soil discoloration required further description, it was agreed that additional services be conducted to describe/investigate the discoloration. The services performed are described below.

SCOPE OF SERVICES

The following services were performed:

1. Reviewed the following aerial photographs available at the County of San Diego Survey Records Department:

   - 1953 aerial photograph AXN-3M-194 (3-31-1953);
   - 1966 aerial photograph GS-VB01-1-107 (11-2-1966);
   - 1968 aerial photograph, San Diego Atlas #90 (SD-23);
   - 1970 aerial photograph 7-11 (10-9-1970); and
   - 1978 aerial photograph 210-22D-28 (8-28-1978).

2. Contacted general engineering contractors Mr. J. Paul Nachant and Mr. Mike Breid regarding construction practices in the 1960's.

3. Prepared this letter report.

AERIAL PHOTOGRAPH REVIEW

1953 Aerial Photograph. A review of the 1953 aerial photograph indicates that the site is under agricultural development. The site appears plowed and structures are not visible on the site.

1966 Aerial Photograph. A review of the 1966 aerial photograph indicates that the site is graded and contains numerous vehicles and construction-type equipment. Two areas containing discolored surficial soil are present on the site. Area "A", as depicted on Figure 1, consists of a strip trending generally north-northwest, originating at the southern property boundary and terminating near the center of the site. Area "A" corresponds with the area of surficial soil discoloration noted in the NEI report. Based on the scale of the aerial photograph (1 inch

equals 2000 feet), the area of discolored soil is approximately 320 feet long and 20 to 40 feet wide, comprising approximately 9600 square feet. The discolored soil appears consistent with the surficial "oiling" of soils during construction activities for purposes of dust suppression. This area is located between the present day showroom and offices to the west, service bays to the north and east and the property boundary to the south.

Area "B", the second area of soil discoloration, consists of an irregular patch in the southeast portion of the site. It is approximately 160 feet long (north to south) and from 20 to 40 feet wide, comprising an estimated 4800 square feet.

1968, 1970, and 1978 Aerial Photographs. The 1968, 1970, and 1978 aerial photographs indicate the site is developed as an automobile dealership and appear similar to the present day development of the site.

PERSONAL COMMUNICATIONS

Mr. Gene Warren of Townsend Lincoln-Mercury indicated in April 1992 that the subject site was developed as an automobile dealership in approximately 1967. This is consistent with the previously noted observations made during review of aerial photographs. Mr. J. Paul Nachant and Mr. Mike Breid, general engineering contractors with numerous years of construction experience in San Diego County, have indicated that petroleum hydrocarbon products were routinely used in the 1960's for dust suppression in unpaved areas during construction activities.

ESTIMATED VOLUME OF DISCOLORED SOIL

Based upon the above information and the information presented in the previously referenced NEI report, the following estimates of the volume of discolored/TRPH-containing soils have been calculated. The NEI report indicates that the discoloration generally is approximately 4 inches thick and that total TRPH impacts may be up to 1 foot thick (4 inches discoloration and 8 inches of TRPH downward migration). Therefore, it is estimated that approximately 120 cubic yards of discolored soils are present in Area "A" at an average depth of 4 inches and a total of 360 yards if TRPH impacts extend to an average depth of 1 foot. Additionally, it is estimated that approximately 60 cubic yards of discolored soils are present at a thickness of 4 inches and 180 cubic yards are present at a thickness of 1 foot in Area "B". Therefore, it is estimated that a total of between 180 and 540 cubic yards of discolored/TRPH-containing soils are surficially present at the subject site.

Total Vol:
360
180
540 y^3

wide range ?

April 28, 1992
Project Number: 92-008

RECOMMENDATIONS

It is recommended that the HMMD and the Regional Water Quality Control Board review the information provided herein and that pursuant to the meeting of April 21, 1992 and:

1. the fact that the discolored/TRPH-containing soil is present immediately below and "capped" by concrete and asphalt;

2. the conclusions in the NEI report that the releases of used oil from the remote fill line were limited;

3. used oil impacts were not noted in the former tank excavation;

4. the surficial discolored soil ~~is located above the former used oil tank and remote fill line~~ and ~~does not~~ appear to be associated with the tank or remote fill line;

5. the soil discoloration/TRPH-impacted material is estimated to be 1 foot or less in thickness;

6 the estimated volume of discolored/TRPH-containing soil presented above, \80-540 y3

the HMMD and the RWQCB consider the unauthorized release #H04863-002 and the noted surficial discolored soils case for closure.

LIMITATIONS

This work was performed exclusively for the client and is not to be transferred, used or relied upon by entities other than the client, the applicable regulatory agencies, or Townsend Lincoln-Mercury without the written consent of Peter M. Stang-Consultant. This work was performed within the standard of care generally exercised in the geographic region at the time the services were performed. No warranty, either expressed or implied, is made.

Please contact the undersigned if you have any questions regarding the contents of this letter.

Sincerely,

Peter M. Stang
RG #5219

REGISTERED GEOLOGIST
PETER M. STANG
NO. 5219
Expires: 6/30/92
STATE OF CALIFORNIA

cc: addressee (2)
Mr. Mo Lahsaie-Hazardous Materials Management Division (1)
Mr. Jim Munch-Regional Water Quality Control Board (1)

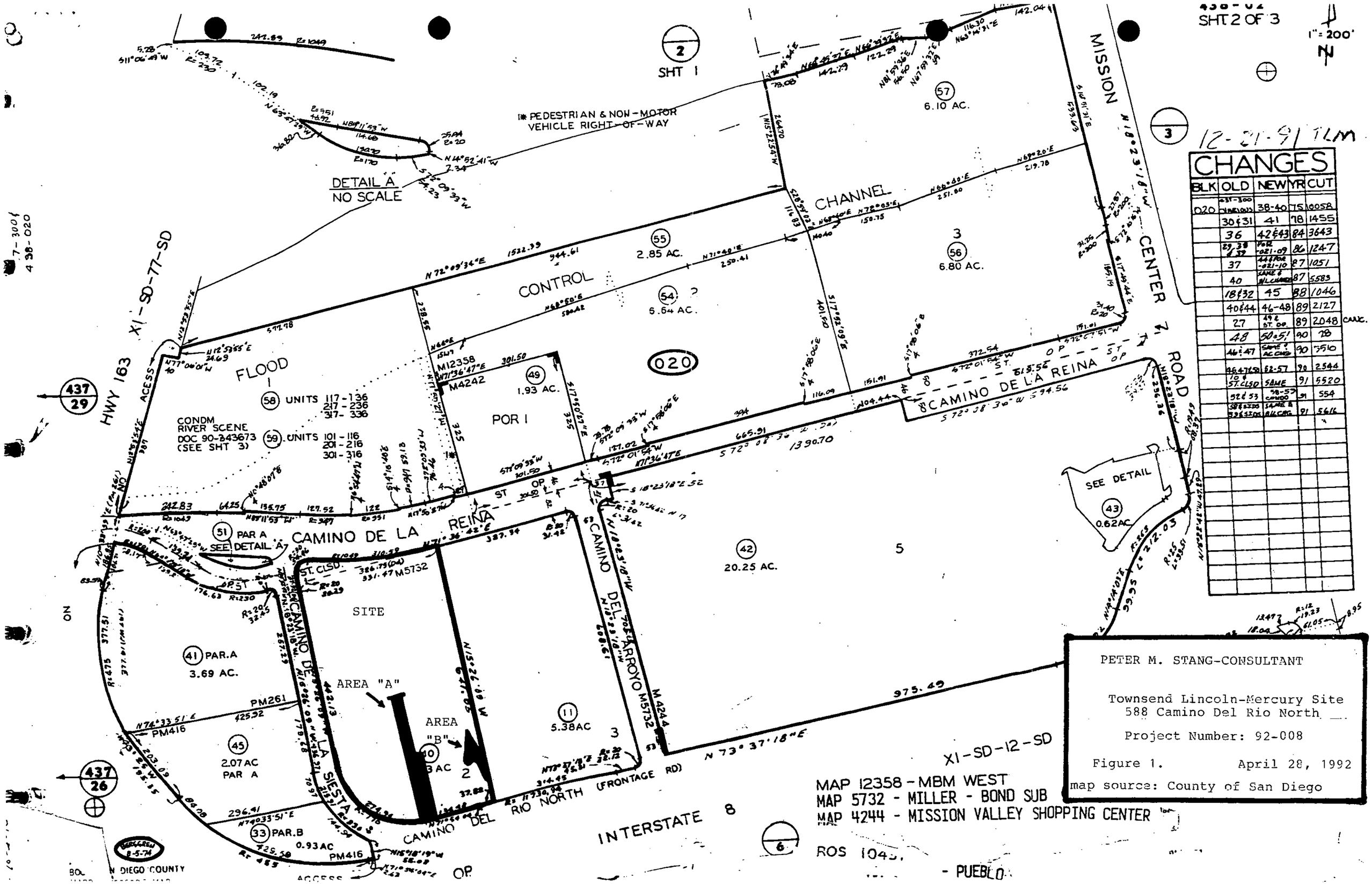

12-21-91 TLM

CHANGES				
BLK	OLD	NEW	YR	CUT
020	31-300 VARIOUS	38-40	75	10058
	30 & 31	41	78	1455
	36	42 & 43	84	3643
	29, 38 & 39	POR -021-09	86	1247
	37	44 & POR -021-10	87	1051
	40	SAME & B/L CHANGE	87	5583
	18 & 32	45	88	1046
	40 & 44	46-48	89	2127
	27	49 & ST. OP.	89	2048 CANC.
	48	50 & 51	90	28
	46 & 47	SAME & AC CHG	90	5510
	46, 47 & 50	52-57	90	2544
	10 & ST. CLSD	SAME	91	5520
	52 & 53	58-59 CONDO	91	554
	58 & 52DS 59 & 53DS	SAME & B/L CHG	91	5616

PETER M. STANG-CONSULTANT

Townsend Lincoln-Mercury Site
588 Camino Del Rio North

Project Number: 92-008

Figure 1. April 28, 1992

map source: County of San Diego

RECEIVED
MAR 12 12 47 PM '92
HEALTH SERVICES

SITE ASSESSMENT REPORT

for

Unauthorized Release
#H04863-002

T82

at

588 Camino Del Rio North
San Diego, California
APN# 438-020-10

March 9, 1992

March 9, 1992

A Report Prepared for:

Townsend Lincoln Mercury
588 Camino Del Rio North
San Diego, California 92108

Site Location:

588 Camino Del Rio North
San Diego, California 92108

Prepared by:

Benjamin L. Hough
Associate Environmental Geologist

Reviewed by:

Peter M. Stang R.G. #5219
Project Manager

NACHANT ENVIRONMENTAL, INC.
P.O. Box 62098
San Diego, California 92162
(619) 597-0800

NEI Project No. E3187-001

TABLE OF CONTENTS

1.0 INTRODUCTION 1
1.1 Purpose 1
1.2 Scope of Work 1
2.0 SITE BACKGROUND 1
2.1 Site Description 1
2.2 Site Background Information 1
3.0 GEOLOGIC AND HYDROGEOLOGIC SETTING 2
3.1 Geography 2
3.2 Regional Geology 2
3.3 Local Geology 2
3.4 Regional Hydrogeology 2
4.0 INVESTIGATIVE METHODS 3
4.1 Health and Safety Plan 3
4.2 Field Activities 3
4.2.1 Exploratory Soil Borings 3
TABLE 1 Summary of Beneficial Water Uses 4
4.2.2 Soil Excavation 5
4.3 Waste Materials Management 5
5.0 ANALYTICAL TESTING PROGRAM 5
5.1 Laboratory Analysis 5
6.0 STOCKPILE CHARACTERIZATION 6
6.1 Stockpile Characterization 6
7.0 INVESTIGATIVE FINDINGS 6
7.1 Site Stratigraphy 6
7.2 Site Hydrogeology 6
7.3 Subsurface Utilities 6
7.4 Laboratory Results 7
TABLE 2 Summary of Soil Sample Analyses 8
8.0 DISCUSSION 9
9.0 RECOMMENDATIONS 9
10.0 LIMITATIONS 10
REFERENCES 11

FIGURES:
Figure 1 Location Map
Figure 2 Site Plan
Figure 3 Boring Location Map
Figure 4 P3 Excavation Plan
Figure 5 GS-1 Excavation Plan
Figure 6 Cross-Section A - A'
Figure 7 Cross-Section B - B'

APPENDIX A:
Laboratory Reports and Chain-of-Custody Documentation

1.0 INTRODUCTION

1.1 Purpose

This report presents the results of the Nachant Environmental, Inc. (NEI) subsurface soil investigation conducted at Townsend Lincoln Mercury, located at 588 Camino Del Rio North, San Diego California (Figure 1). The purpose of this investigation was to characterize the nature and vertical and lateral extent of hydrocarbon impacted soil in the vicinity a remote fill line associated with a former used oil underground storage tank.

1.2 Scope of Work

The following scope of services was performed to characterize and delineate the vertical and lateral extent of hydrocarbon impacted soil:

- Prepared a Health and Safety Plan for implementation during field activities;
- Drilled 8 soil borings in the vicinity of the remote fill line;
- Collected soil samples at select intervals for laboratory analysis;
- Analyzed select soil samples at a State-certified laboratory for total recoverable petroleum hydrocarbons (TRPH) by EPA Method 418.1;
- Performed limited soil excavation activities;
- performed soil stockpile characterization;
- Prepared a written report which presents field data, analytical results, findings, and conclusions of NEI's subsurface investigation.

2.0 SITE BACKGROUND

2.1 Site Description

The subject property is located at 588 Camino Del Rio North in Mission Valley, San Diego, California (Figure 2) and is currently occupied by Townsend Lincoln Mercury. The site is bound to the west by Camino De La Siesta, to the north by Camino De La Reina and to the south by Camino Del Rio North. The site slopes gently to the west, northwest towards the San Diego River located approximately 600 feet to the north. Townsend Lincoln Mercury utilizes the site for the sale, maintenance, and repair of automobiles. Onsite structures includes a showroom, painting and body shop, office space and automobile service bays. The remainder of the site is predominantly asphalt cover and is used for the storage and display of automobiles.

Land use in the site vicinity is predominantly commercial with some residential structures to the north. Commercial establishments occupy properties directly west and east of the site. Properties to the north are occupied by residential dwellings. Highway I-8 borders the site to the south.

2.2 Site Background Information

It is our understanding that a 550-gallon underground storage tank (UST) was removed from the site on July 10, 1991. The tank reportedly contained used oil from the repair and maintenance of automobiles at the site. A remote fill line connected fill ports located within the service bay

structure to the former underground used-oil tank. An estimated 120 feet of fill line is present beneath the service bay. It is our understanding that during tank removal activities by a County of San Diego, Department of Health, Hazardous Material Management Division (HMMD) field representative, no evidence of tank leakage was reported. In addition, soil samples collected from within the tank excavation contained no detectable concentrations of Total Recoverable Petroleum Hydrocarbons (TRPH). The tank excavation was subsequently backfilled. During tank removal activities, no samples were collected from the remote fill line.

The HMMD representative for the subject site, upon review of the tank removal report and analytical results, indicated that additional environmental engineering services would be required to move the case towards closure. Based upon conversations with Mr. Mo Lahsale of the HMMD, characterization of the soil in the vicinity of the remote fill line was required. Townsend Lincoln Mercury contracted Fritz A. Nachant, Incorporated, which subcontract NEI to perform environmental engineering services in order to characterize soil in the vicinity of the remote fill line.

3.0 GEOLOGIC AND HYDROGEOLOGIC SETTING

3.1 Geography

The site is located in Section 21 of Township 16 south, Range 3 west in San Diego, California. Topographic coverage of the site is provided by the U.S. Geological Survey (USGS) Topographic Quadrangle, La Jolla, 1967, photorevised 1975. The elevation of the site is approximately 35 feet above mean sea level (USGS, 1967) and there is little topographic relief across the site. Based on the USGS topographic map, surface runoff from the subject property appears to flow to the west-northwest into the San Diego River which discharges into the Pacific Ocean approximately 5.5 miles west of the site. The site is located within Mission Valley which is flanked by large, relatively flat lying mesas incised by numerous ephemeral stream drainages.

3.2 Regional Geology

The site is located within the coastal zone of the Peninsular Range Geologic Province. This region is underlain by a basement complex of Late Cretaceous undifferentiated igneous rocks of the Southern California Batholith and Jurrassic prebatholithic metavolcanic rocks. The basement complex in this region is non-conformably overlain by a sedimentary succession of marine and nonmarine rocks that were deposited within the San Diego embayment. These rocks range in age from Late Cretaceous to Recent. The most abundant deposits of the embayment are gently folded and faulted Eocene marine, lagoonal and nonmarine rocks that are easterly thinning and northwest-trending (Kennedy, 1975).

3.3 Local Geology

The site is underlain by undifferentiated alluvium and slopewash (Kennedy, 1975). Alluvium generally consists of poorly consolidated deposits of clay, silt, sand, and gravel-sized particles derived from sources that lie in or near the area. These deposits intertongue with Holocene-age slopewash that commonly mantles the lower valley slopes throughout much of the region. The slopewash deposits also consist of poorly consolidated silt, sand, and gravel-sized particles derived chiefly from nearby sources of soil and decomposed bedrock (Kennedy, 1975). Artificial fill associated with highway I-8 is mapped as bordering the site to the south (Kennedy, 1975).

3.4 Regional Hydrogeology

The site is located within the Mission San Diego Hydrologic Subarea (MSDHS 7.11) of the Lower San Diego Hydrologic Subunit (LSDHS). The LSDHS comprises an area of approximately 170 square miles and receives less than 11 to 18 inches of precipitation annually (CDWR, 1967). The prominent feature of the LSDHS is the San Diego River, which discharges into the Pacific Ocean

approximately 5.5 miles west of the site. The present day channel of the San Diego River is located approximately 600 feet north of the subject site.

G-H20 ≈ 13' BG

In the site vicinity, the principal source of groundwater is in the alluvial sediments associated with the San Diego River flood plain. The estimated direction of regional groundwater flow is west, toward the Pacific Ocean. Groundwater in the alluvium is generally encountered at less than 25 feet bgs and in a monitoring well located onsite is encountered at approximately 13 feet bgs (AHC, 1987). The MSDHS is designated by the California Department of Water Resources as a beneficial use zone with respect to groundwater. Existing beneficial uses for groundwater in the MSDHS include industrial service supply and industrial process supply (CRWQCB, 1984). Groundwater quality in the LSDHS is generally rated as marginal to inferior for domestic use and inferior for irrigation use due to high total dissolved solids and high chloride concentrations, respectively (CDWR, 1967). A detailed listing of beneficial uses for the Mission San Diego Subarea is provided in Table 1.

4.0 INVESTIGATIVE METHODS

4.1 Health and Safety Plan

A site-specific Health and Safety Plan was developed by NEI prior to the field investigation. The plan: (1) identified potentially hazardous substances to be expected during drilling activities, (2) specified protective clothing and monitoring equipment to be used during onsite activities, and (3) outlined measures to be implemented in the event of an emergency. Onsite personnel were required to review the Health and Safety Plan prior to commencement of the site investigation and instructed to conduct all field activities in accordance with plan specifications.

4.2 Field Activities

4.2.1 Exploratory Soil Borings

NEI performed environmental engineering services at the subject site in order to characterize the nature and lateral and vertical extent of hydrocarbon impacted soil associated with the remote used-oil fill line. NEI's investigation consisted of drilling 8 shallow soil borings and collecting soil samples for laboratory analysis.

On January 10, 1992, Fritz A. Nachant Incorporated drilled 4 shallow soil borings at select locations near the remote fill line in order to characterize soil in the vicinity of the line (Figure 3). The soil borings were advanced using a hand auger. Soil samples (P1 - P4) were collected from each boring at depths of 16 to 20 inches below ground surface (bgs) (top of the concrete floor). Relatively undisturbed soil samples were collected from the barrel of the hand auger and placed in laboratory clean glass jar with Teflon lids. The auger was decontaminated prior to and in between borings and sampling locations by washing in a dilute solution of Alconox and double rinsing with tap water. Samples were labeled and placed in a cooled ice chest for storage and transportation to the analytical laboratory. Samples were transported under chain-of-custody documentation.

Based on the initial analytical results, NEI performed additional soil sampling activities at the site. On February 4, 1992, NEI drilled 4 additional shallow soil borings at locations near the remote fill line and collected soil samples (#10254 - #10257) from each boring at depths of approximately 20 inches bgs (Figure 3). Samples were collected as outlined above. Sample were delivered to an onsite mobile laboratory immediately upon collection.

TABLE 1

SUMMARY OF BENEFICIAL WATER USES

Mission San Diego Hydrologic Subarea
NO. 7.11 *

BENEFICIAL USES	GROUNDWATER	SURFACE WATER	COASTAL WATER
Municipal & Domestic Supply	--	--	--
Agricultural Supply	--	X	--
Industrial Service Supply	X	X	--
Industrial Process Supply	X	--	--
Ground Water Recharge	--	--	--
Freshwater Replenishment	--	--	--
Navigation	--	--	--
Hydropower Generation	--	--	--
Water Contact Recreation	--	X	X
Non-contact Recreation	--	X	X
Ocean Commercial & Sport Fishing	--	--	X
Warm Freshwater Habitat	--	X	--
Cold Freshwater Habitat	--	X	--
Biological	--	--	--
Saline Water Habitat	--	--	--
Wildlife Habitat	--	X	--
Rare and Endangered Species	--	X	X
Marine Habitat	--	--	X
Fish Migration	--	--	--
Fish Spawning	--	--	--
Shellfish Harvesting	--	--	X

* From California State Water Resources Control Board and Regional Water Quality Control Board, San Diego Basin, 1979, and Resolution No. 84-20, March 17, 1984.

X = Existing Beneficial Uses
-- = No Existing Beneficial Use

4.2.2 Soil Excavation

Based on the analytical results of the January 10 and February 4, 1992 investigations, two sampling locations (P3 and GS-1) were identified as containing hydrocarbon concentrations above 100 milligrams per kilogram (mg/kg). Based upon the historic clean up level in a beneficial groundwater use zone, NEI recommended that soils in excess of 100 mg/kg be removed from the site by over excavating.

On February 4, 1992, NEI performed over-excavation activities in the vicinity of sample location P3 (9810 mg/kg TRPH). Sample P3 was located adjacent to a remote fill port at the central portion of the service bay (Figure 3). Excavation activities were performed using a pick and shovel. A total of 7 soil samples were collected from within and adjacent to the excavation in order to assist in determining the nature and extent of hydrocarbon-impacted soil. Samples were collected at depths ranging from 18 inches to 4 feet bgs. Relatively undisturbed soil samples were collected in laboratory cleaned glass jars with Teflon lids and labeled for laboratory analysis by an onsite mobile laboratory. In an effort to assess the limits of contamination, the over-excavation was extended to a depth of approximately 3.5 to 4 feet bgs and an estimated 1.5 cubic yards of soil were excavated and stockpiled onsite. The approximate extent of the final excavation is illustrated in Figure 4. Based upon field observations and analytical results, the unauthorized release of hydrocarbons appears to have been associated with over-spillage of used oil during discharge into the remote fill port. In addition, residual oil was apparent within the fill line which may indicate that the line was not flushed out during tank removal activities.

3.5-4.0 deep
1.5 y³
st. pile

On February 20, 1992 NEI performed excavation activities in the vicinity of sample GS-1 (2,900 mg/kg TRPH) (Figure 3). A total of 11 soil samples were collected and analyzed onsite by a mobile laboratory in order to quantify the level of hydrocarbon impact on the soil and help establish limits of the excavation. Soil samples were collected as outlined above. The horizontal limits of the excavation were approximately 11 feet by 4 feet and extended to a depth of approximately 1.5 feet bgs. The approximate extent of the final excavation is presented in Figure 5. An estimated 1.5 cubic yards were removed and stockpiled onsite. Impacted soils appeared to be associated with a gray to greenish gray discolored soil layer extending from approximately 5 to 9 inches bgs. This discolored layer appeared to thin towards the west and pinch out towards the north. The discolored soil lay directly below the concrete flooring and consisted of a fine to medium grained sand with little clay and little to trace gravel. Native soil consisting of thinly bedded, brown fine grained micaceous sand was apparent unconformably underlying the discolored layer.

Exc size
11' x 4' x 1.5'
1.5 y³

4.3 Waste Materials Management

Impacted soil generated from the borings and excavation activities was stockpiled at the northeastern corner of the site. After collecting soil samples for stockpile characterization, the soils were placed in 55-gallon DOT approved drums for storage pending laboratory analytical results and disposal. Rinsate generated during decontamination of sampling equipment (approximately 7 gallons) was discharged onto the soil stockpile.

5.0 ANALYTICAL TESTING PROGRAM

5.1 Laboratory Analysis

Laboratory analysis of the soil samples was performed offsite by Quality Assurance Laboratory (QAL) and onsite site by Mobile One Laboratory. Both QAL and Mobile One Laboratory are certified by the State of California for the analysis of hazardous materials. Based on the historic use of the remote fill line and former underground storage tank, soil samples were analyzed for Total Recoverable Petroleum Hydrocarbons (TRPH) using EPA Method 418.1. The HMMD

representative for the site, Mr. Mo Lahsaie indicated that the additional suite of analyses recommended in the Site Assessment and Mitigation manual (SAM 1992) would not be required at this time.

6.0 STOCKPILE CHARACTERIZATION

6.1 Stockpile Characterization

St-Pile = 3 y^3

On February 24, 1992 NEI collected two soil samples (SP-1 and SP-2) from the soil stockpile located at the northeastern corner of the site. The stockpile consisted of approximately 3 cubic yards of used-oil impacted soil. Soil samples were selected at random from the stockpile. Soil was accessed using a shovel and samples were collected by pushing stainless steel sampling tubes into freshly exposed soil. The sample tubes were sealed with Teflon and plastic end caps and immediately placed in an ice chest cooled with blue ice for transportation to the analytical laboratory. Samples tubes were decontaminated prior to sampling by washing in a dilute solution of Alconox and double rinsing with tap water.

The two samples were analyzed for TRPH using EPA method 418.1 on a 3 day turn around time. The sample with the highest TRPH concentration was additionally analyzed for chlorinated hydrocarbons (EPA Method 8010), benzene, toluene, ethylbenzene, and xylene (BTEX compounds) using EPA method 8020, polychlorinated biphenyls (PCBs) using EPA Method 8080, and for organic lead using DHS method.

7.0 INVESTIGATIVE FINDINGS

7.1 Site Stratigraphy

The site is located at an elevation of approximately 35 feet above mean sea level and is underlain by deposits of silt, sand, and gravel. Artificial fill was encountered within the upper 1 foot and generally consisted of yellowish-brown to gray fine to medium grained sand with little clay and little to trace gravel. Native soils encountered during drilling generally consisted of thinly bedded brown fine grained micaceous sand and were interpreted to be alluvial deposits associated with the San Diego River Valley.

7.2 Site Hydrogeology

The site lies in the Mission San Diego Hydrologic Subarea which has been designated as a beneficial use area for groundwater. Groundwater was not encountered during our subsurface investigation; however, groundwater is reported to occur at a depth of approximately 13 feet bgs within a monitoring well located onsite (AHC, 1987).

G-H2O ≈ 13' BG.

7.3 Subsurface Utilities

During excavation activities, an approximate 1.5 inch diameter electrical conduit and 3 inch diameter remote fill line were encountered. Both lines appeared to have been laid flush to the ground surface prior to installation of the the concrete floor and neither line appeared to have a trench line which may act as a potential pathways for subsurface migration of hydrocarbons. Approximate locations of underground lines are depicted on Figures 3 and 4. A strip drain runs the length of the service bay and discharges at the north end of the structure. During our site investigation, stagnant water mixed with some hydrocarbons was observed in the bottom of the drain. Cracks in the concrete contained drain may act as a pathway for subsurface migration of hydrocarbons; however, no cracks were apparent within the drain. ?

7.4 Laboratory Results

Laboratory analysis of soil samples was performed offsite by Quality Assurance Laboratory (QAL) and onsite by Mobile One Laboratory. Both QAL and Mobile One Laboratory are certified by the California Department of Health Services for analysis of hazardous materials. A total of 30 soil samples were analyzed for TRPH. The laboratory results are summarized in Table 2. Laboratory reports and chain-of-custody documentation are included in Appendix A.

The 8 soil samples collected from the exploratory soil borings contained non-detectable concentrations of TRPH with the exception of samples GS-1 and P3. These samples contained 2,400 mg/kg and 9,810 mg/kg TRPH, respectively. Confirmation soil samples collected from the over excavation activities in the vicinity of GS-1 and P3 suggest that TRPH impacted soil is localized and is of limited extent.

Seven confirmation samples were collected from within and adjacent to the excavation in the vicinity of P3 (Figure 4). Samples were collected at depths ranging from 18 inches to 4 feet bgs and contained no detectable concentrations of TRPH. Sample 10258 collected directly below P3 at 3.5 feet bgs contained no detectable concentrations of TRPH. The lateral limits of impacted soil are delineated by samples 10262 to the south, sample 10259 to the east, samples 10261 and 10264 to the north, and sample 10260 to the west. Based on the analytical results, TRPH impacted soil appears to extend to a depth of approximately 3.5 feet bgs and be limited laterally by an area approximately 2 feet by 4 feet (Figure 4).

P3

Eleven soil samples were collected to characterize the nature and extent of impacted soil in the vicinity of GS-1. TRPH concentrations ranged from non-detectable to 6,000 mg/kg. The highest TRPH concentration (samples TLM-S1) was detected within the discolored soil layer extending from 5 to 9 inches bgs along the eastern portion of the excavation. Samples collected below the discolored layer at approximately 24 inches bgs contained TRPH concentration ranging from non-detect to 68 mg/kg. Sample 10255, collected approximately 11 inches below GS-1 contained no detectable concentrations of TRPH. The lateral extent of TRPH impacted soil is delineated to the west by samples TLM-6 and TLM-S7 which contained no detectable concentrations of TRPH. Sample TLM-S9 collected east of the excavation also contained no detectable concentration of TRPH. Based on the analytical results, TRPH impacted soils appear to be limited to a relatively thin elongate area bordering the eastern portion of the excavation (Figure 5).

GS-1

The 2 soil samples collected from the soil stockpile contained TRPH concentrations at 1,400 and 202 mg/kg. The sample with the highest concentration (SP-1) additionally contained ethylbenzene and xylene at concentrations of 1,400 and 797 µg/kg, respectively. No detectable concentrations of organic lead, polychlorinated biphenyls or chlorinated hydrocarbons were detected in sample SP-1.

stock-pile

TABLE 2

Summary of Analytical Results

588 Camino Del Rio North
San Diego, California

8080

Sample Location	Sample Date	Sample Depth	TRPH (mg/kg)	Organic Lead (mg/kg)	EPA 8010 (µg/kg)	PCBs (µg/kg)	BTEX (µg/kg)
P1	01-10-92	20.0"	<10.0	--	--	--	--
P2	"	20.0"	<10.0	--	--	--	--
P3	"	20.0"	9,810	--	--	--	--
P4	"	16.0"	<10.0	--	--	--	--
10254	02-04-92	20.0"	<10.0	--	--	--	--
10255	"	19.0"	<10.0	--	--	--	--
10256	"	19.0"	<10.0	--	--	--	--
10257	"	20.0"	<10.0	--	--	--	--
10258	"	3.5'	<10.0	--	--	--	--
10259	"	3.5'	<10.0	--	--	--	--
10260	"	4.0'	<10.0	--	--	--	--
10261	"	3.5'	<10.0	--	--	--	--
10262	"	3.5'	<10.0	--	--	--	--
10263	"	Stockpile	2,400	--	--	--	--
10264	"	20.0"	<10.0	--	--	--	--
10265	"	18.0"	<10.0	--	--	--	--
GS-1	"	8.0"	2,900	--	--	--	--
TLM-S1	02-20-92	9.0"	6,000	--	--	--	--
TLM-S2	"	9.0"	42	--	--	--	--
TLM-S3	"	12.0"	1,600	--	--	--	--
TLM-S4	"	14.0"	210	--	--	--	--
TLM-S5	"	21.0"	<10.0	--	--	--	--
TLM-S6	"	12.0"	<10.0	--	--	--	--
TLM-S7	"	12.0"	<10.0	--	--	--	--
TLM-S8	"	24.0"	68	--	--	--	--
TLM-S9	"	18.0"	<10.0	--	--	--	--
TLM-S10	"	40.0"	<10.0	--	--	--	--
TLM-S11	"	24.0"	<10.0	--	--	--	--
SP-1	02-24-92	Stockpile	1,400	<0.5	ND	<0.05	*
SP-2	"	Stockpile	202	<0.5	--	--	--

TRPH Total Recoverable Petroleum Hydrocarbons (EPA Method 418.1)
PCBs Polychlorinated Biphenyls (EPA Method 8080)
BTEX **B**enzene, **T**oluene, **E**thylbenzene, and **X**ylene (EPA Method 8020)
Organic Lead (DHS modified)
ND Not Detected
-- Indicates not tested for.

* **B** - <50 µg/kg **T** - <50 µg/kg **E** - 1,400 µg/kg **X** - 797 µg/kg

8.0 DISCUSSION

Based on field observations and laboratory analytical results of the soil samples collected during this investigation, an inadvertent unauthorized release of used-oil has occurred at the site. Laboratory analytical results indicate that soils located in the vicinity of GS-1 and P3 were impacted with TRPH concentrations up to 6,000 mg/kg and 9,810 mg/kg, respectively. Impacted soil in the vicinity of P3 appeared to have been caused by over fill of the remote fill port adjacent to P3. Hydrocarbon impacted soil in the vicinity of GS-1 appeared to be associated with a relatively thin layer of discolored artificial fill material.

Analytical results for the samples collected in the vicinity of P3 contained TRPH concentrations ranging from 9,810 mg/kg to non-detectable levels. Field observations and laboratory analytical results suggest that little migration of used-oil has occurred in the vicinity of P3. Impacted soils appeared to have been limited to an area approximately 4 feet long by 2 feet wide and 3.5 feet deep. Confirmation samples collected during excavation activities contained no detectable concentrations of TRPH. Based on the analytical results, it appears that soil containing detectable levels of TRPH have been removed during over-excavation activities.

Based on the analytical results and field observations, TRPH impacted soil in the vicinity of GS-1 appears to be limited to a thin elongate area paralleling the strip drain. The area appears to extend vertically from the bottom of the concrete floor (5 inches bgs) to approximately 17 inches bgs. The approximately 12 inch thick layer extends laterally, approximately 2.5 feet west from the eastern portion of the strip drain. In addition, the impacted layer appears to thin laterally from east to west and pinch out towards the north. The southern limit of the impacted area was not delineated during this investigation. This area of TRPH impacted soil appears to be associated with a relatively thin discolored soil layer.

The discolored soil layer was limited to the upper 3 to 4 inches of artificial fill material which consists of a brown to greenish-gray fine to medium sand with little clay and trace to little gravel. Impacted soil associated with the discolored layer appears to have migrated vertically to the upper 6-inches of the underlying native soil which consists of brown fine micaceous sand.

Based on the depth (5 to 17 inches bgs) and orientation of the impacted soil in the vicinity of GS-1, it appears unlikely that impacted soil is related to an unauthorized release from the remote fill line. The orientation of the impacted soil suggests an association with the adjacent strip drain; however, the bottom of the strip drain is at 10 inches bgs which does not account for the impacted layer observed from approximately 5 to 9 inches bgs. In addition, no cracks or other pathway of migration were observed in the strip drain. Based on field observations and analytical results, it appears that impacted soil is related to the artificial fill layer.

9.0 RECOMMENDATIONS

NEI proposes the following recommendations based on the available background information, site specific subsurface conditions as indicated by our field investigation, and laboratory results:

1) This report should be submitted to the proper regulatory authorities. The client should wait for written comments from the regulatory authorities prior to initiating additional work at the site.

2) The majority of TRPH-impacted soil in the vicinity of sample location P3 has been removed. Upon approval from the HMMD, NEI recommends that the excavation be backfilled with "clean" imported fill material.

3) TRPH impacted soil in the vicinity of GS-1 appears to be limited to a relatively thin soil layer immediately underlying the concrete flooring. NEI recommends that the thin impacted soil layer be allowed to remain in place.

4) The HMMD and RWQCB are requested to review the contents of this report and issue a letter of opinion regarding site closure.

5) Soil generated during drilling activities has been characterized. The soil should be disposed of at an appropriate disposal facility to allow for expedient closure of the site.

10.0 LIMITATIONS

The conclusions presented in this report are professional opinions based solely upon visual observations of the site, laboratory analyses, and our interpretation of the available site information, as described in this report. They are intended exclusively for the purpose outlined herein and at the site location and project indicated. This report was prepared in general accordance with the accepted professional standards of care which existed in San Diego County at the time the assessment was performed. No warranty, expressed or implied, is made.

This report was prepared exclusively for Townsend Lincoln Mercury by NEI and is not to be utilized or relied upon by entities other then Townsend Lincoln Mercury, the HMMD and/or the RWQCB without the consent of NEI.

We trust this report provides Townsend Lincoln Mercury with the information you require at this time. Should you have any questions regarding the content of this submittal, please do not hesitate to call.

REFERENCES

Applied Hydrogeologic Consultants, Site Assessment Report H04863-001, April 3, 1987

California State Department of Water Resources, 1986, San Diego Region Ground Water Studies, Phase III.

California State Department of Water Resources, 1967, Ground Water Occurrence and Quality, San Diego Region, Bulletin No. 106-2, v. 1: Text.

California State Water Resources Control Board and Regional Water Quality Control Board, San Diego Basin, 1979, Comprehensive Water Quality Control Plan Report, San Diego Basin (9), 1978 Amendments.

California State Water Resources Control Board and California Regional Water Quality Control Board Publication, 1975, Comprehensive Water Quality Control Plan Report, San Diego Basin (9):

California State Water Resources Control Board and California Regional Water Quality Control Board, Resolution No. 84-20, A Resolution Adopting Amendments to the Comprehensive Water Quality Control Plan for the San Diego Region Mission San Diego Hydrographic Subarea, March 17, 1984.

Kennedy, M.P. and Peterson, G.L., 1975, Geology of San Diego Metropolitan Area, California: California Division of Mines and Geology, Bulletin 200.

United States Geological Survey (USGS), 7.5 Minute Topographic Quadrangle, La Jolla, 1967, photo revised 1975.

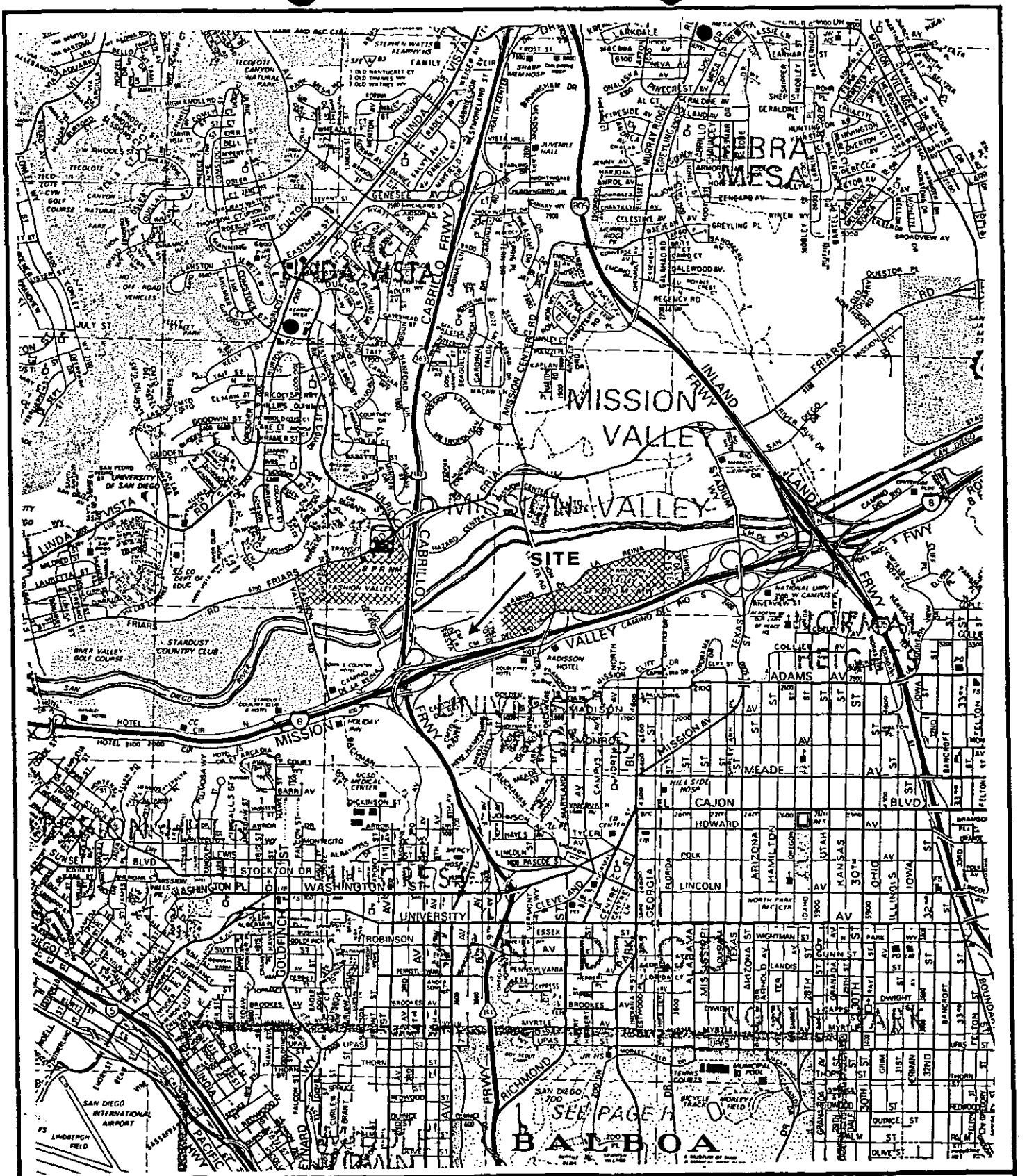

NACHANT ENVIRONMENTAL INC.

LOCATION MAP

Townsend Lincoln Mercury
588 Camino del Rio North
San Diego, CA

Project No.

E3187

Figure 1

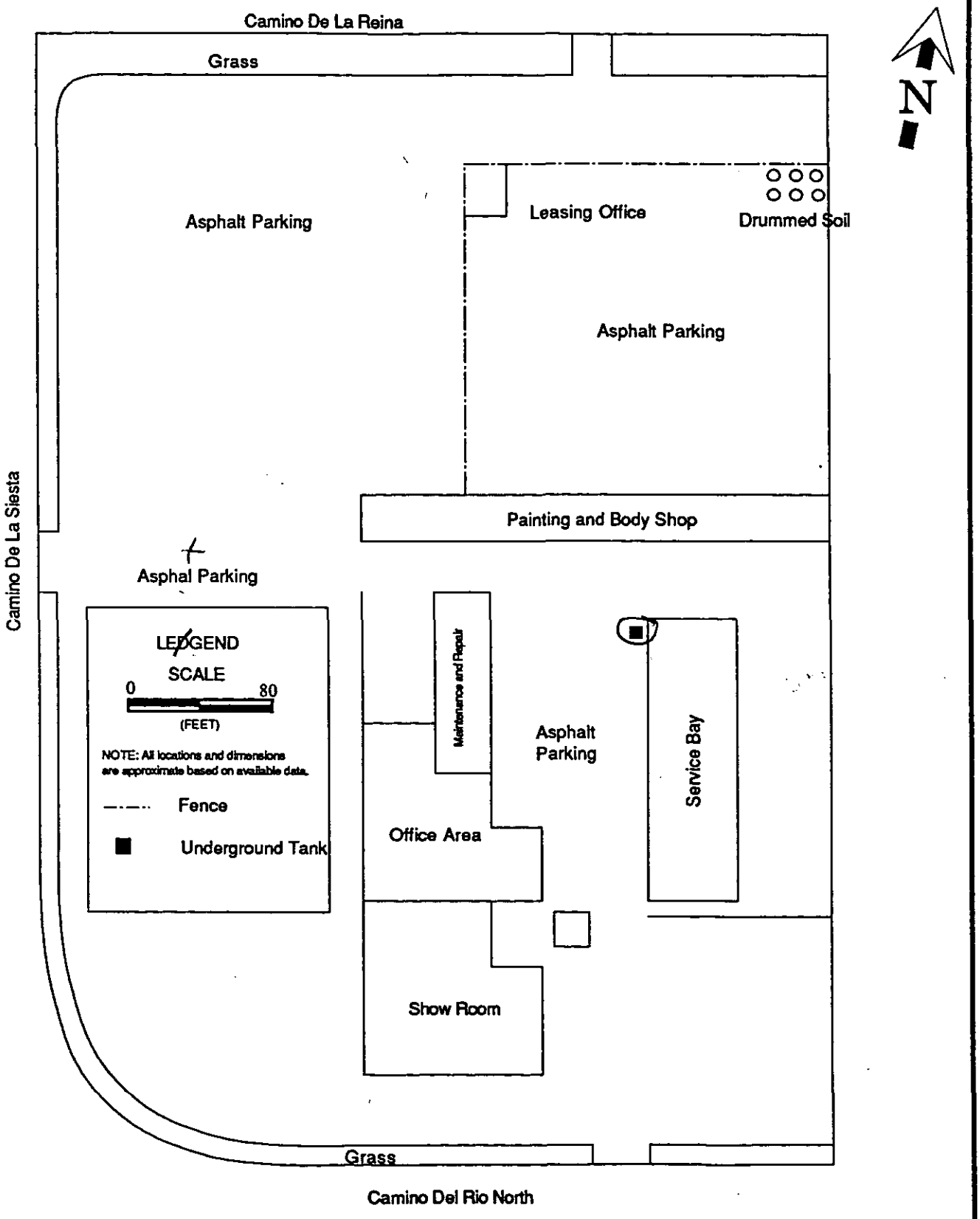

NACHANT ENVIRONMENTAL INC.	**SITE PLAN** Townsend Lincoln Mercury 588 Camino Del Rio North San Diego, CA	**Project No.** E3187 **Figure** 2

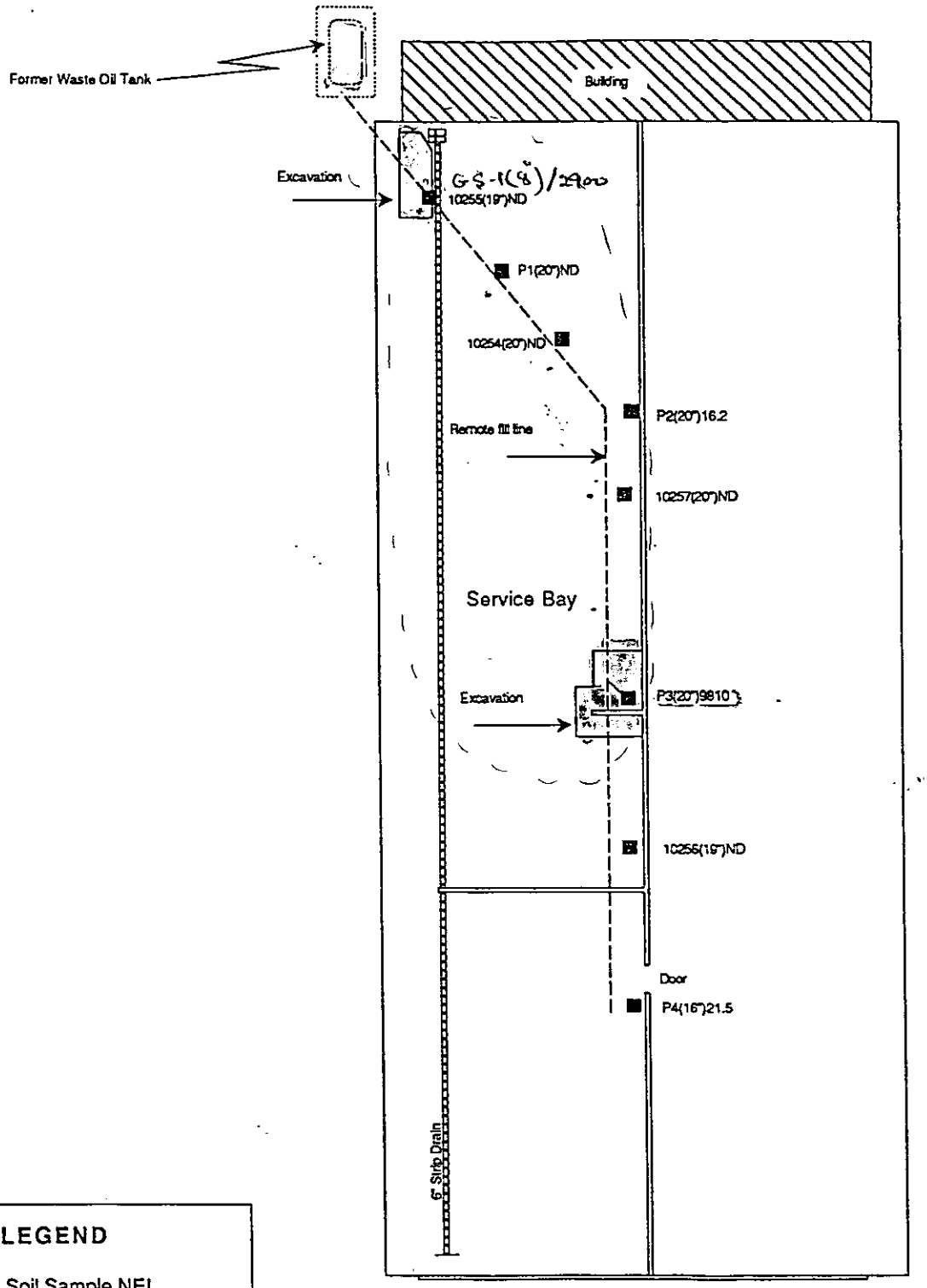

LEGEND

- Soil Sample NEI
- Remote Fill Line
- P4(16')21.5 — Sample Number (depth in inches) TRPH in ppm

NOTE: All locations and dimensions are approximate based on available data.

SCALE
0 20 40
(FEET)

NACHANT ENVIRONMENTAL INC.

BORING LOCATION MAP

Townsend Lincoln Mercury
588 Camino Del Rio North
San Diego, CA

Project No.
E3187

Figure 3

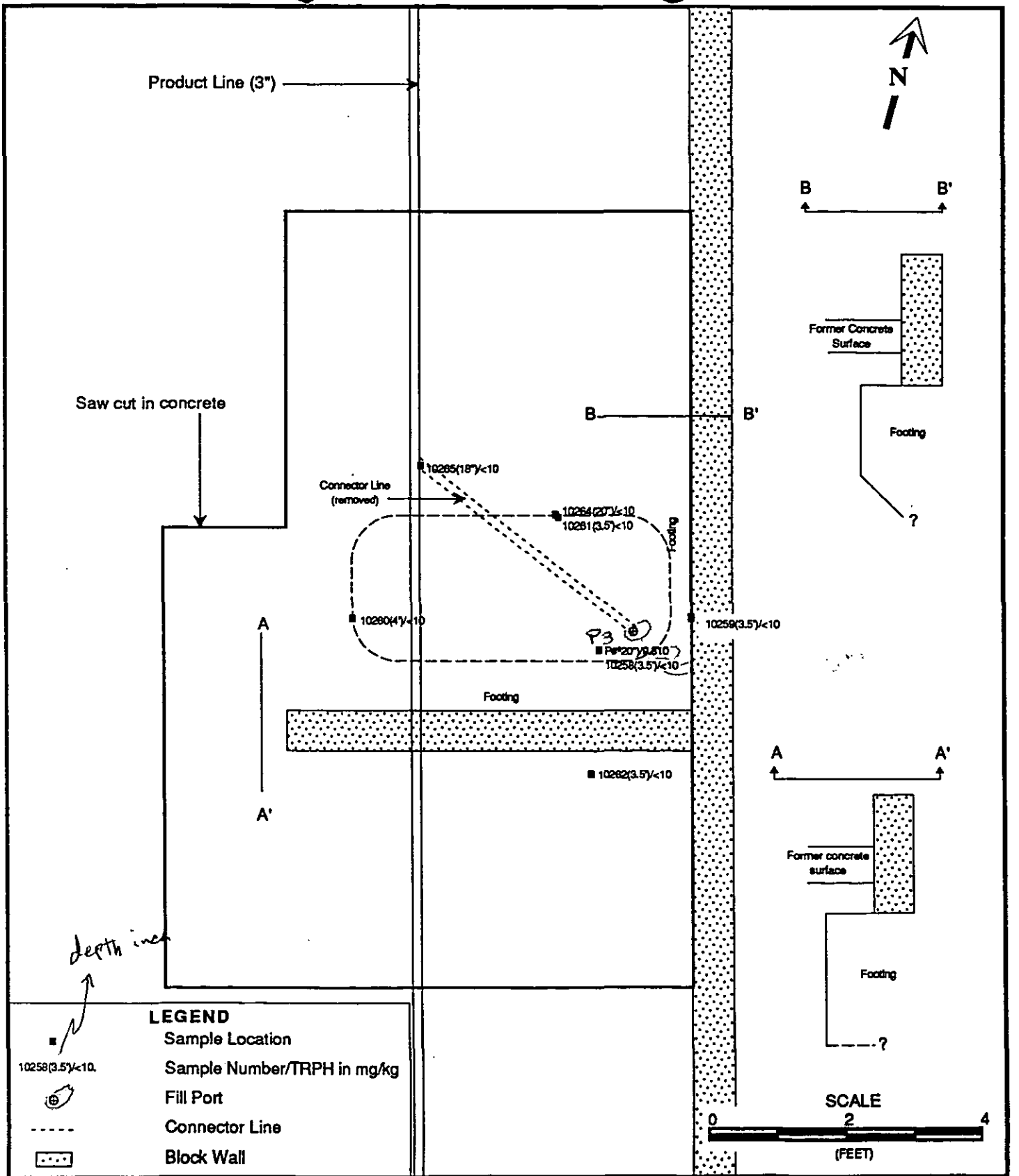

NACHANT ENVIRONMENTAL INC.

P3 EXCAVATION PLAN

Townsend Lincoln Mercury
588 Camino del Rio North
San Diego, CA

Project No.
E3187

Figure 4

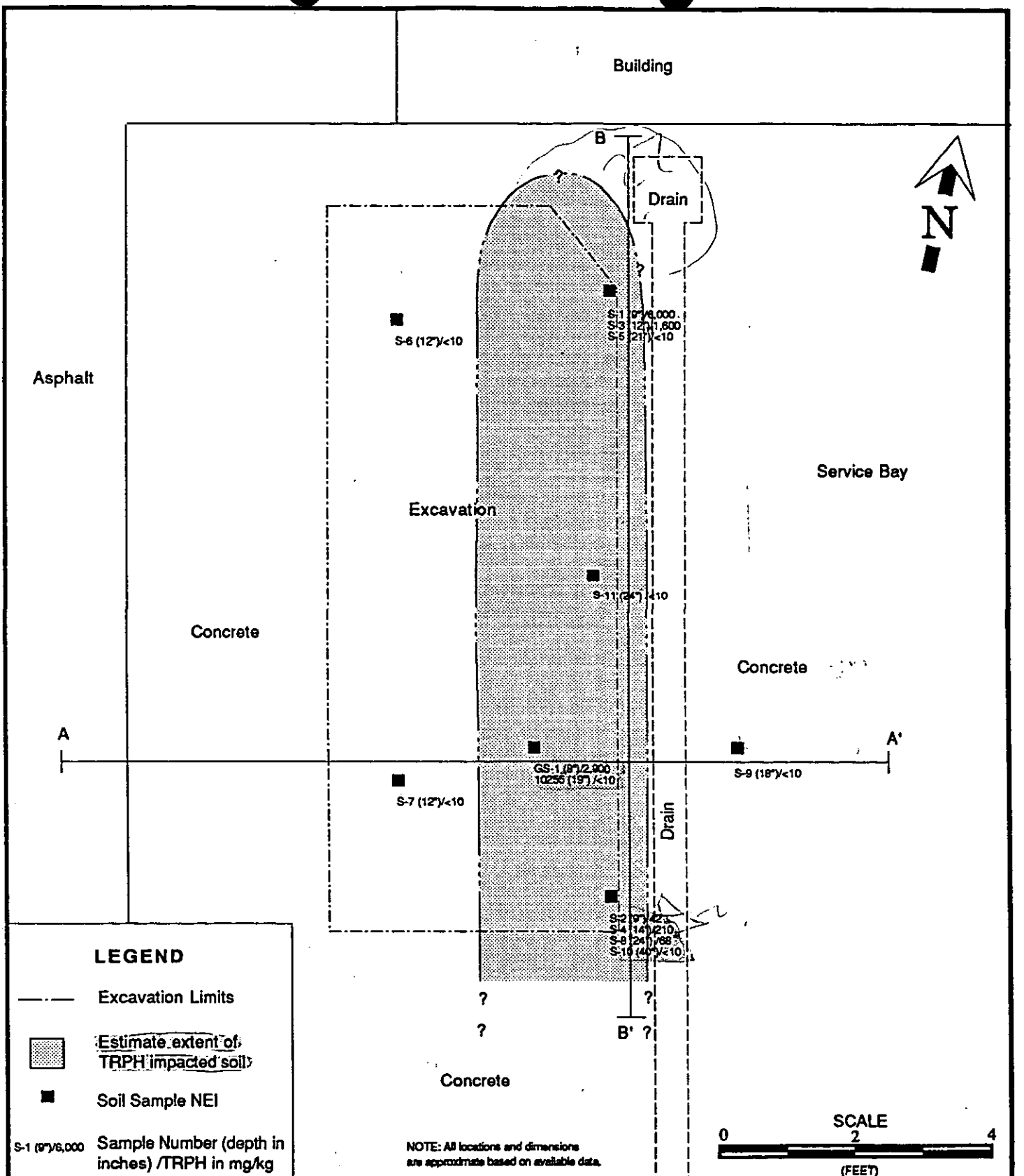

NACHANT ENVIRONMENTAL INC.

GS-1 EXCAVATION MAP

Townsend Lincoln Mercury
588 Camino Del Rio North
San Diego, CA

Project No.
E3187

Figure 5

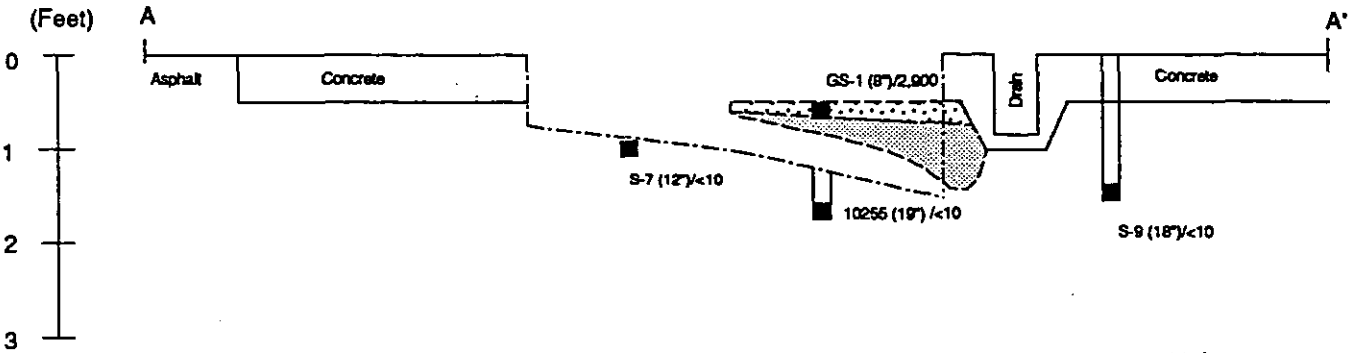

LEGEND

- Excavation Limits
- Discolored Soil Layer
- Estimate Extent of TRPH Impacted Soil
- Soil Sample NEI
- S-1 (9')/6,000 Sample Number (depth in inches) /TRPH in mg/kg

NOTE: All locations and dimensions are approximate based on available data.

SCALE
0 2 4
(FEET)

NACHANT ENVIRONMENTAL INC.

CROSS SECTION A - A'

Townsend Lincoln Mercury
588 Camino Del Rio North
San Diego, CA

GS-1 EXC.

Project No.
E3187

Figure 6

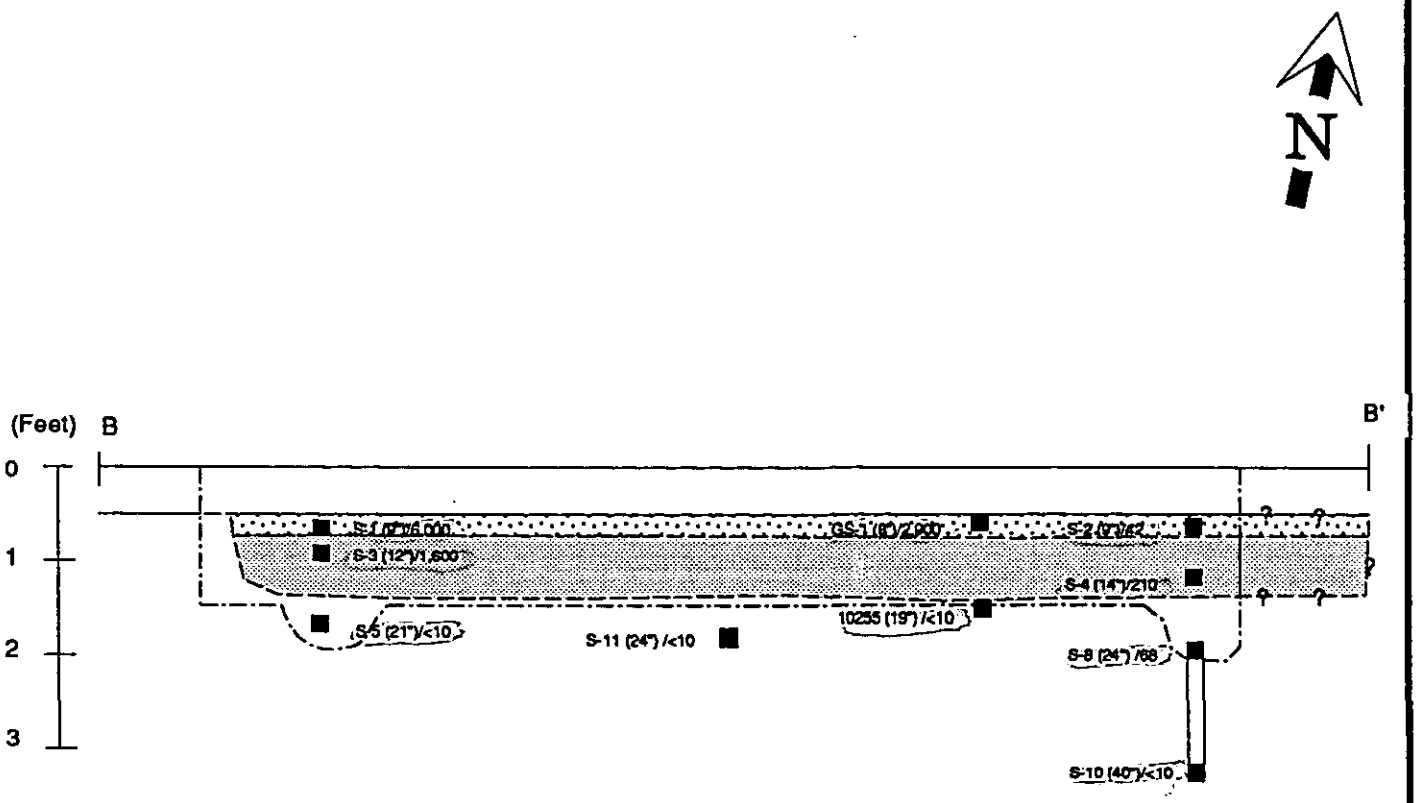

LEGEND

- Excavation Limits
- Discolored soil layer
- Estimate extent of TRPH impacted soil
- Soil Sample NEI
- S-1 (9")/6,000 Sample Number (depth in inches) /TRPH in mg/kg

NOTE: All locations and dimensions are approximate based on available data.

SCALE
0 2 4
(FEET)

NACHANT ENVIRONMENTAL INC.

CROSS SECTION B - B'

Townsend Lincoln Mercury
588 Camino Del Rio North
San Diego, CA

GS-1 Exc.

Project No.
E3157

Figure 7

APPENDIX A

LABORATORY REPORTS
AND
CHAIN-OF-CUSTODY DOCUMENTATION

MOBILE ONE
LABORATORIES INC.

February 29, 1992

Mr. Ben Hough
Nachant Environmental
P.O. Box 620098
San Diego, CA 92162

Dear Ben:

The following report is for the analysis of eleven soil samples from the Townsend Lincoln Mercury site (Project No. E3187). The samples were analyzed by Mobile One Laboratories in our mobile lab in accordance with EPA Method 418.1 modified for soils. The results are summarized on the following pages.

Levels of recoverable petroleum hydrocarbons were found in five of the samples. All quality control results were within acceptable limits.

Should you have any questions concerning the analysis or require further information, please do not hesitate to call me. Thank you for using Mobile One Labs.

Sincerely,

James E. Picker, Ph.D.

Enclosure: NE49RPT

19964 ELFIN FOREST LN. • ESCONDIDO, CA 92029 Phone/Fax (619) 591-3666 Mobile (619) 980-9233

MOBILE ONE LABORATORIES INC.

REPORT SUMMARY

To: Nachant Environmental, Ben Hough
Project: E3187
Location: Townsend Lincoln Mercury, San Diego, CA

TOTAL RECOVERABLE PETROLEUM HYDROCARBONS

418.1 ANALYSIS

Date Received: February 20, 1992
Date Extracted/Analyzed: February 20, 1992
Analyst: J.E. Picker

Sample Matrix: soil

Field No.	Amount Found (mg/kg)	Detection Limit (mg/kg)
TLM-S1	6,000	10
TLM-S2	42	10
TLM-S3	1,600	10
TLM-S4	210	10
TLM-S5	nd	10
TLM-S6	nd	10
TLM-S7	nd	10
TLM-S8	68	10
TLM-S9	nd	10
TLM-S10	nd	10
TLM-S11	nd	10

R. Johnson 2/29/92
Reviewed by: R. Johnson/date

nd = not found above the detection limit

NE49RPT

19964 ELFIN FOREST LN. • ESCONDIDO, CA 92029 Phone/Fax [619] 591-3666 Mobile [619] 980-9233

MOBILE ONE LABORATORIES INC.

To: Nachant Environmental, B. Hough
Project: E3187

Total Recoverable Hydrocarbon Analysis

418.1 - QC Summary

SPIKED RECOVERIES

Date Analyzed: 02/18/92 Sample size: 5 g F.V.: 20 mL
Sample Matrix: soil

Compound	MS40218 Found (ppm)	MD40218 Found (ppm)	Spiked (ppm)	Ave %Rec	QC Limits	%D	QC Limits
TRPH	105	109	108	99	(60-130)	3.7	< 20%

Calibration verification was within acceptable limits.

No contamination was found in method blanks at detectable levels.

NE49RPT

19964 ELFIN FOREST LN. • ESCONDIDO, CA 92029 Phone/Fax (619) 591-3666 Mobile (619) 980-9233

MOBILE ONE LABORATORIES INC.

CHAIN-OF-CUSTODY RECORD

Date 2/20/92 page 1 of 1

Client: Nachant
Address: Site: Tamarack Lincoln Mercury
Camino del Rio N.
SD
Project:
Sampler (signature):

Sample No.	Date	Time	Location	Analysis Requested: 418.1						No. of containers	Comments
TLM-S1	2/20/92	10:00		x							
TLM-S2	2/20/92	10:00		x							
TLM-S3		10:35		x							
TLM-S4		10:39		x							
TLM-S5		11:06		x							
TLM-S6		11:14		x							
TLM-S7		11:22		x							
TLM-S8		11:34		x							
TLM-S9		11:43		x							
TLM-S10		11:54		x							
Storage/Shipping Info.: TLM-S11	2/20/92	12:11		x						11	← Total No. of containers

RELINQUISHED BY	RECEIVED BY	RELINQUISHED BY	RECEIVED BY	RELINQUISHED BY	RECEIVED BY
Signature: Brad Howard	Signature: J. Pickett	Signature: J. Pickett	Signature: Brad Howard	Signature:	Signature:
Printed Name: NET	Printed Name: Mobile One Lab	Printed Name: Mobile One	Printed Name: NET	Printed Name:	Printed Name:
Company: 2/20/92 12:17	Company: 2/20/92 12:18	Company: 2/20/92 12:18	Company: 2/20/92 12:17	Company:	Company:
Date Time	Date Time	Date Time	Date Time	Date Time	Date Time

19964 ELFIN FOREST LANE, ESCONDIDO, CA 92029 PHONE/FAX (619) 591-3666

MOBILE/ONE LABORATORIES INC.

CHAIN-OF-CUSTODY RECORD

Date 2/20/92 page 1 of 1

Client: Nachant
Address: Site: Townsend Lincoln Mercury
Camino del Rio N.
SD
Project:
Sampler (signature):

Sample No.	Date	Time	Location	Analysis Requested: 418.1						No. of containers	Comments
TLM-S1	2/20/92	10:00		X							
TLM-S2	2/20/92	10:00		X							
TLM-S3		10:35		X							
TLM-S4		10:39		X							
TLM-S5		11:06		X							
TLM-S6		11:14		X							
TLM-S7		11:22		X							
TLM-S8		11:34		X							
TLM-S9		11:43		X							
TLM-S10		11:54		X							
Storage/Shipping Info.: TLM-S11	2/20/92	12:11		X						11	← Total No. of containers

RELINQUISHED BY	RECEIVED BY	RELINQUISHED BY	RECEIVED BY	RELINQUISHED BY	RECEIVED BY
Signature: Bill Howell	Signature: J. Picker	Signature: J. Picker	Signature: Bill Howell	Signature:	Signature:
Printed Name: NET	Printed Name: Mobile One Lab	Printed Name: Mobile One	Printed Name: NET	Printed Name:	Printed Name:
Company: 2/20/92 12:17	Company: 2/20/92 12:18	Company: 2/20/92 12:18	Company: 2/20/92 12:18	Company:	Company:
Date Time	Date Time	Date Time	Date Time	Date Time	Date Time

19964 ELFIN FOREST LANE, ESCONDIDO, CA 92029 PHONE/FAX (619) 591-3666

QUALITY ASSURANCE LABORATORY
6605 NANCY RIDGE DRIVE
SAN DIEGO, CALIFORNIA 92121
(619) 552-3636

NACHANT ENVIRONMENTAL INC.
ATTN: PETE STANG
6867 NANCY RIDGE DR.
SAN DIEGO, CA 92121

DATE OF REPORT	MARCH 2, 1992
DATE RECEIVED	FEBRUARY 24, 1992
SAMPLING DATE	FEBRUARY 24, 1992
DATE OF FINAL REVIEW	FEBRUARY 28, 1992
ANALYZED BY	SW MC EA
SAMPLE TYPE	2 SOIL
PROJECT NAME	TOWNSEND LINCOLN MERCURY

ANALYSES RESULTS

ANALYSIS	PREP/ANALYSIS METHOD	UNITS	LOG NUMBER: 3143-92B SAMPLE ID: TLM-SP1	DF	3144-92B TLM-SP2	DF
TRPH	3550/418.1	MG/KG	1,400	25	202	
BENZENE	5030/8020	UG/KG	<50	50*		
TOLUENE	5030/8020	UG/KG	<50	50*		
ETHYLBENZENE	5030/8020	UG/KG	1,400	50*		
XYLENE	5030/8020	UG/KG	797	50*		
TOTAL PCB	3550+3650/8080	MG/KG	<0.05			
ORG. LEAD	DHS	MG/KG	<0.5	2	<0.5	2

TRPH - TOTAL RECOVERABLE PETROLEUM HYDROCARBONS

DHS - RECOMMENDED PROCEDURE FROM LEAKING UNDERGROUND FUEL TANK FIELD MANUAL, MAY 1988

DF = DILUTION FACTOR. THE DETECTION LIMITS AND ANALYSES RESULTS WERE CORRECTED ACCORDINGLY.

* SAMPLE DILUTED DUE TO HIGH LEVELS OF HYDROCARBONS CONTAMINATION.

* OTHER HEAVIER MOLECULAR WEIGHT HYDROCARBONS DETECTED, NOT QUANTIFIABLE BY METHOD.

PETER SHEN
LABORATORY DIRECTOR

PS/ft

MARCH 2, 1992

NACHANT ENVIRONMENTAL, INC.
DATE OF EXTRACTION/ANALYSIS: 2/27/92
EXTRACTION METHOD: EPA METHOD 5030
ANALYSIS METHOD: EPA METHOD 8010
PURGEABLE HALOCARBONS
SAMPLE TYPE - SOIL

Sample date: 2/24/92

ANALYSIS	DETECTION LIMIT UG/KG	3143-92B TLM-SP1 UG/KG
DICHLORODIFLUOROMETHANE	450	ND
CHLOROMETHANE	20	ND
VINYL CHLORIDE	45	ND
BROMOMETHANE	295	ND
CHLOROETHANE	130	ND
TRICHLOROFLUOROMETHANE	125	ND
1,1-DICHLOROETHENE	33	ND
METHYLENE CHLORIDE	60	ND
trans-1,2-DICHLOROETHENE	25	ND
1,1-DICHLOROETHANE	18	ND
CHLOROFORM	13	ND
1,1,1-TRICHLOROETHANE	8	ND
CARBONTETRACHLORIDE	30	ND
1,2-DICHLOROETHANE	8	ND
TRICHLORDETHENE	30	ND
1,2-DICHLOROPROPANE	10	ND
BROMODICHLOROMETHANE	23	ND
2-CHLOROETHYLVINYL ETHER	33	ND
cis-1,3-DICHLOROPROPENE	85	ND
trans-1,3-DICHLOROPRORENE	50	ND
1,1,2-TRICHLOROETHANE	5	ND
TETRACHLOROETHENE	8	ND
DIBROMOCHLOROMETHANE	23	ND
CHLOROBENZENE	60	ND
BROMOFORM	50	ND
1,1,2,2-TETRACHLOROETHANE	8	ND
1,3-DICHLOROBENZENE	80	ND
1,4-DICHLOROBENZENE	60	ND
1,2-DICHLOROBENZENE	38	ND

SAMPLE DILUTED BY A FACTOR OF 50.
THE DETECTION LIMITS AND ANALYSIS RESULTS WERE CORRECTED ACCORDINGLY
OTHER HEAVIER MOLECULAR WEIGHT HYDROCARBONS DETECTED, NOT QUANTIFIABLE BY METHOD.

ND = NONE DETECTED

PETER SHEN
LABORATORY DIRECTOR

PS/ft

QUALITY ASSURANCE LABORATORY
QUALITY CONTROL DATA REPORT

FEBRUARY 28, 1992

NACHANT ENVIRONMENTAL INC.
LOG #3143-92B THROUGH 3144-92B
DATE EXTRACTED: FEBRUARY 26, 1992
DATE ANALYZED: FEBRUARY 28, 1992

ANALYSES	PREP/ANALYSIS METHOD	CCCV % RECOVERY	LCS %RECOVERY	DUPLICATE RPD
TRPH	3550/8080	110%	105%	0%
PCB	3550/418.1	105%	104%	4%
ORGANIC LEAD	DHS	100%	108%	0%

LISA MACCLELLAN
QA/QC DIRECTOR

QUALITY CONTROL TERMINOLOGY

•LCS - LABORATORY CONTROL STANDARD. REPORTED AS % RECOVERY OF AN INDEPENDENT STANDARD CARRIED THROUGH ALL SAMPLE PREPARATION PROCEDURES TO VERIFY METHOD PERFORMANCE. ACCEPTALBE RANGE IS 80%-120% RECOVERY.
•SPIKE - ENVIRONMENTAL SAMPLE IS MATRIX SPIKED WITH METHOD COMPOUNDS AND % RECOVERY OF CONCENTRATION SPIKED INTO SAMPLE IS CALCULATED. REPORTED AS % RECOVERY. ACCEPTABLE RANGE FOR "NORMAL MATRIX SAMPLE" IS 75%-125% RECOVERY.
•SURROGATES - COMPOUNDS REPRESENTATIVE OF A GROUP OF COMPOUNDS. SURROGATES ARE SPIKED INTO ENVIRONMENTAL SAMPLES AND % RECOVERY OF CONCENTRATION SPIKED IS CALCULATED AND REPORTED. ACCEPTABLE RANGE VARIES DEPENDING ON SAMPLE MATRIX AND ANALYSIS METHOD.

QUALITY CONTROL REPORT, CONTINUED
FEBRUARY 28, 1992

NACHANT ENVIRONMENTAL INC.
SAMPLE LOG #3143-92B THROUGH 3144-92B
DATE ANALYZED: FEBRUARY 27, 1992

EXTRACTION METHOD: 5030
ANALYSIS METHOD: 8010

METHOD BLANK

NO TARGET ANALYTES WERE DETECTED IN THE METHOD BLANK.

COMPOUND	LABORATORY CONTROL SAMPLE % (20ppb)
BROMOFORM	92%
CHLOROFORM	99%
1,1,1-TRICHLOROETHANE	97%
1,1-DICHLOROETHANE	107%
VINYL CHLORIDE	95%
1,1-DICHLOROETHENE	87%

SPIKE DATA

A QAL Method Bank was spiked in duplicate with a 20 ppb 8010 standard.

COMPOUND	SPIKE %RECOVERY	RELATIVE % DIFFERENCE
CHLOROBENZENE	93%	8%
1,1.1-TRICHLOROETHANE	97%	10%
TRICHLOROETHENE	99%	1%
TETRACHLOROETHENE	97%	1%
1,2-DICHLOROETHANE	99%	2%
CHLOROFORM	97%	5%

A complete list of compounds is available upon request.

LISA MACCLELLAN
QA/QC DIRECTOR

QUALITY CONTROL TERMINOLOGY

•LCS - LABORATORY CONTROL STANDARD. REPORTED AS % RECOVERY OF AN INDEPENDENT STANDARD CARRIED THROUGH ALL SAMPLE PREPARATION PROCEDURES TO VERIFY METHOD PERFORMANCE. ACCEPTALBE RANGE IS 80%-120% RECOVERY.
•SPIKE - ENVIRONMENTAL SAMPLE IS MATRIX SPIKED WITH METHOD COMPOUNDS AND % RECOVERY OF CONCENTRATION SPIKED INTO SAMPLE IS CALCULATED. REPORTED AS % RECOVERY. ACCEPTABLE RANGE FOR "NORMAL MATRIX SAMPLE" IS 75%-125% RECOVERY.
•SURROGATES - COMPOUNDS REPRESENTATIVE OF A GROUP OF COMPOUNDS. SURROGATES ARE SPIKED INTO ENVIRONMENTAL SAMPLES AND % RECOVERY OF CONCENTRATION SPIKED IS CALCULATED AND REPORTED. ACCEPTABLE RANGE VARIES DEPENDING ON SAMPLE MATRIX AND ANALYSIS METHOD.

QUALITY CONTROL REPORT, CONTINUED
FEBRUARY 28, 1992

NACHANT ENVIRONMENTAL INC.
SAMPLE LOG #3143-92B THROUGH 3144-92B
DATE ANALYZED: FEBRUARY 27, 1992

EXTRACTION METHOD: 5030
ANALYSIS METHOD: 8020
Concentrations were calculated using a 4 point curve of concentrations 2.5, 5, 10 and 20 ppb.

LABORATORY CONTROL STANDARD
A 15 ppb standard verification was run in the sample set up.

METHOD BLANK
NO TARGET ANALYTES WERE DETECTED IN METHOD BLANK.

COMPOUND	%RECOVERY
Benzene	92%
Toluene	86%
Ethylbenzene	91%
Xylenes	84%

SPIKE DATA
A QAL Method Blank was spiked in duplicate with 20 ppb 8020 standard.

COMPOUND	SPIKE % RECOVERY	RELATIVE % DIFFERENCE
Benzene	103%	7%
Toluene	103%	0%
Ethylbenzene	89%	7%
Xylenes	93%	2%

LISA MACCLELLAN
QA/QC DIRECTOR

QUALITY CONTROL TERMINOLOGY

•LCS - LABORATORY CONTROL STANDARD. REPORTED AS % RECOVERY OF AN INDEPENDENT STANDARD CARRIED THROUGH ALL SAMPLE PREPARATION PROCEDURES TO VERIFY METHOD PERFORMANCE. ACCEPTALBE RANGE IS 80%-120% RECOVERY.
•SPIKE - ENVIRONMENTAL SAMPLE IS MATRIX SPIKED WITH METHOD COMPOUNDS AND % RECOVERY OF CONCENTRATION SPIKED INTO SAMPLE IS CALCULATED. REPORTED AS % RECOVERY. ACCEPTABLE RANGE FOR "NORMAL MATRIX SAMPLE" IS 75%-125% RECOVERY.
•SURROGATES - COMPOUNDS REPRESENTATIVE OF A GROUP OF COMPOUNDS. SURROGATES ARE SPIKED INTO ENVIRONMENTAL SAMPLES AND % RECOVERY OF CONCENTRATION SPIKED IS CALCULATED AND REPORTED. ACCEPTABLE RANGE VARIES DEPENDING ON SAMPLE MATRIX AND ANALYSIS METHOD.

QUALITY CONTROL REPORT, CONTINUED
FEBRUARY 28, 1992

NACHANT ENVIRONMENTAL INC.
SAMPLE LOG #3143-92B THROUGH 3144-92B
DATE ANALYZED: FEBRUARY 27, 1992

EXTRACTION METHOD: 5030
ANALYSIS METHOD: 8020
Concentrations were calculated using a 4 point curve of concentrations 2.5, 5, 10 and 20 ppb.

LABORATORY CONTROL STANDARD
A 15 ppb standard verification was run in the sample set up.

METHOD BLANK
NO TARGET ANALYTES WERE DETECTED IN METHOD BLANK.

COMPOUND	%RECOVERY
Benzene	92%
Toluene	86%
Ethylbenzene	91%
Xylenes	84%

SPIKE DATA
A QAL Method Blank was spiked in duplicate with 20 ppb 8020 standard.

COMPOUND	SPIKE % RECOVERY	RELATIVE % DIFFERENCE
Benzene	103%	7%
Toluene	103%	0%
Ethylbenzene	89%	7%
Xylenes	93%	2%

LISA MACCLELLAN
QA/QC DIRECTOR

QUALITY CONTROL TERMINOLOGY

•LCS - LABORATORY CONTROL STANDARD. REPORTED AS % RECOVERY OF AN INDEPENDENT STANDARD CARRIED THROUGH ALL SAMPLE PREPARATION PROCEDURES TO VERIFY METHOD PERFORMANCE. ACCEPTALBE RANGE IS 80%-120% RECOVERY.
•SPIKE - ENVIRONMENTAL SAMPLE IS MATRIX SPIKED WITH METHOD COMPOUNDS AND % RECOVERY OF CONCENTRATION SPIKED INTO SAMPLE IS CALCULATED. REPORTED AS % RECOVERY. ACCEPTABLE RANGE FOR "NORMAL MATRIX SAMPLE" IS 75%-125% RECOVERY.
•SURROGATES - COMPOUNDS REPRESENTATIVE OF A GROUP OF COMPOUNDS. SURROGATES ARE SPIKED INTO ENVIRONMENTAL SAMPLES AND % RECOVERY OF CONCENTRATION SPIKED IS CALCULATED AND REPORTED. ACCEPTABLE RANGE VARIES DEPENDING ON SAMPLE MATRIX AND ANALYSIS METHOD.

Quality Assurance Laboratory
6605 Nancy Ridge Drive
San Diego, CA 92121 (619) 552-3636

CHAIN OF CUSTODY

Date: FEB 24, 92 Page 1 of 1

CUSTOMER INFORMATION

COMPANY: NACHANT ENVIRONMENTAL
PROJECT MANAGER: PETE STANG
ADDRESS: 5668 NANCY RIDGE DRIVE
SAN DIEGO, CA 92121
PHONE: (619) 597-0800

PROJECT INFORMATION

PROJECT NAME/NUMBER: TOWNSEND LINCOLN MERCURY

BILLING INFORMATION

BILL TO: NEI
ADDRESS:
PHONE: PO #:

ANALYSIS REQUEST

3-DAY

QA LOG #	SAMPLE ID	SAMPLE DATE	SAMPLE TIME	SAMPLE MATRIX	CONTAINER TYPE	NUMBER OF CONTAINERS	TRPH 418.1 *	BTEX *	8010 *	PCB *	OP6 (DOHS) *
3/43-92B	TLM-SP1	2/24/92	12:00	SOIL	STAINLESS STEEL RING	1	X				
3/44	TLM-SP2	"	12:00	"	"	1	X				

* ANALYZE ON A THREE DAY RUSH, ANALYZE SAMPLE W/ HIGHEST TRPH CONCENTRATION FOR BTEX (8020), CHLORINATE HYDROCARBONS (8010), PCB'S (8080), ORGANIC LEAD (DOHS METHOD).

SAMPLE INTEGRITY

HOLDING TIME ✓
CORRECT CONTAINER Y/N Y/N Y/N Y/N Y/N Y/N Y/N Y/N Y/N Y/N Y/N Y/N Y/N Y/N Y/N Y/N Y/N

1. RELINQUISHED BY:	DATE:	2. RELINQUISHED BY:	DATE:	3. RELINQUISHED BY:	DATE:
SIGNATURE: [signature]	2/24/92	SIGNATURE:		SIGNATURE:	
PRINTED NAME: Ben Hough	TIME:	PRINTED NAME:	TIME:	PRINTED NAME:	TIME:
COMPANY: NEI	12:40	COMPANY:		COMPANY:	
1. RECEIVED BY:	DATE:	**2. RECEIVED BY:**	DATE:	**3. RECEIVED BY:**	DATE:
SIGNATURE: John E. von Euen	2/24/92	SIGNATURE:		SIGNATURE:	
PRINTED NAME: John E. von Euen	TIME:	PRINTED NAME:	TIME:	PRINTED NAME:	TIME:
COMPANY: QA Lab	12:44	COMPANY:		COMPANY:	

SAMPLE RECEIPT

RECEIVED ON ICE YES / NO
TAPE SEAL INTACT YES / NO / NA
PRESERVATIVE YES / NO
PRECAUTIONS:

SPECIAL INSTRUCTIONS

TAT REQUESTED: 3-DAY

— ALL SAMPLES ARE SUBJECT TO TERMS AND CONDITIONS ON REVERSE SIDE —

MOBILE ONE
LABORATORIES INC.

RECEIVED FEB 1 1 1992

February 7, 1992

Ms. Lori Guthrie
Nachant Environmental
P.O. Box 620098
San Diego, CA 92162

Dear Lori:

Enclosed please find the report for the analysis of twelve soil samples from the Townsend Lincoln Mercury site (Project No. E3187). The samples were analyzed by Mobile One Laboratories in our mobile lab in accordance with EPA Method 418.1 modified for soils. The results are summarized on the following pages.

Recoverable petroleum hydrocarbons were found in one of the samples. The quality control results are within acceptable limits for precision and accuracy.

Should you have any questions concerning the analysis or require further information, please do not hesitate to call me. Thank you for using Mobile One Labs.

Sincerely,

Jim

James E. Picker, Ph.D.

Enclosure: NE45RPT

19964 ELFIN FOREST LN. • ESCONDIDO, CA 92029 Phone/Fax (619) 591-3666 Mobile (619) 980-9233

MOBILE ONE LABORATORIES INC.

REPORT SUMMARY

To: Nachant Environmental, Inc., Lori Guthrie

Project: E3187

Location: Townsend Lincoln Mercury
588 Camino del Rio N., San Diego, CA

TOTAL RECOVERABLE PETROLEUM HYDROCARBONS

418.1 ANALYSIS

Date Received: February 4, 1992
Date Analyzed: February 4, 1992
Sample Matrix: soil

Sample date = 2/4/92

Field No.	Amount Found (mg/kg)
10254	< 10
10255	< 10
10256	< 10
10257	< 10
10258	< 10
10259	< 10
10260	< 10
10261	< 10
10262	< 10

NE45RPT

19964 ELFIN FOREST LN. • ESCONDIDO, CA 92029 Phone/Fax (619) 591-3666 Mobile (619) 980-9233

MOBILE ONE
LABORATORIES INC.

To: Nachant Environmental, L. Guthrie
Project: E3187

TOTAL RECOVERABLE PETROLEUM HYDROCARBONS

418.1 ANALYSIS

Field No.	Amount Found (mg/kg)
10263	2400
10264	< 10 ✓

Date Received: February 6, 1992
Date Analyzed: February 6, 1992
Sample Matrix: soil

Field No.	Amount Found (mg/kg)
10265	< 10 ✓

J Pick 2/7/92
Analyst: J. Picker/date

R Johnson 2/7/92
Reviewed by: R. Johnson/date

NE45RPT

19964 ELFIN FOREST LN. • ESCONDIDO, CA 92029 Phone/Fax (619) 591-3666 Mobile (619) 980-9233

MOBILE ONE LABORATORIES INC.

To: Nachant Environmental, L. Guthrie
Project: E3187

Total Recoverable Hydrocarbon Analysis

418.1 - QC Summary

SPIKED RECOVERIES

Sample Matrix: soil
Date Analyzed: 02/04/92 Sample size: 5g F.V.: 20 mL

Compound	MS40204 Found (ppm)	MD40204 Found (ppm)	Spiked (ppm)	Ave %Rec	QC Limits	%D	QC Limits
TRPH	106	112	108	101	(60-130)	5.5	<20

NE45RPT

19964 ELFIN FOREST LN. • ESCONDIDO, CA 92029 Phone/Fax (619) 591-3666 Mobile (619) 980-9233

MOBILE ONE LABORATORIES INC.

CHAIN-OF-CUSTODY RECORD

Date 2/4/92 page 1 of 2

Client: Nachant Environmental
Address: Site Lincoln Mercury
588 Camino del Rio N.
San Diego
Project: E3187
Sampler (signature):

Sample No.	Date	Time	Location	418.1						No. of containers	Comments
10254	2/4/92	7:30		x						1	
10255		10:05		x						1	
10256		11:05		x						1	
10257		11:43		x						1	
10258		12:09		x						1	
10259		12:55		x						1	
10260		1:15		x						1	
10261		1:17		x						1	
10262		1:42		x						1	
10263		2:08		x						1	

Storage/Shipping Info.: 10 ← Total No. of containers

RELINQUISHED BY	RECEIVED BY	RELINQUISHED BY	RECEIVED BY	RELINQUISHED BY	RECEIVED BY
Signature: L. Guinn	Signature: J. Picker	Signature: J. Picker	Signature: L. Guinn	Signature:	Signature:
Printed Name: MOBILE	Printed Name: Mobile One	Printed Name: Mobile One	Printed Name: MOBILE	Printed Name:	Printed Name:
Company: 2/4/92 3:15	Company: 2/4/92 3:15	Company: 2/4/92 3:15	Company: 2/4/92 3:15	Company:	Company:
Date Time	Date Time	Date Time	Date Time	Date Time	Date Time

19964 ELFIN FOREST LANE, ESCONDIDO, CA 92029 PHONE/FAX (619) 591-3666

MOBILE/ONE LABORATORIES INC.

CHAIN-OF-CUSTODY RECORD

Date 2/4/92 page 2 of 2

Client: Nachant Environmental
Address: Site Townsend Lincoln Mercury
588 Camino del Rio N.
SD
Project: E3187
Sampler (signature):

Sample No.	Date	Time	Location	Analysis Requested: 418.1						No. of containers	Comments
10264	2/4/92	3:05		x						1	

Storage/Shipping Info.: 1 ← Total No. of containers

RELINQUISHED BY	RECEIVED BY	RELINQUISHED BY	RECEIVED BY	RELINQUISHED BY	RECEIVED BY
[signature]	[signature]	[signature]	[signature]		
Signature: L. Guthrie	Signature: J. Picker	Signature: J. Picker	Signature: L. Guthrie	Signature:	Signature:
Printed Name: NEI	Printed Name: Mobile One	Printed Name: Mobile One	Printed Name: NEI	Printed Name:	Printed Name:
Company: 2/4/92 3:15	Company: 2/4/92 3:15	Company: 2/4/92 3:15	Company: 2/4/92 3:15	Company:	Company:
Date Time	Date Time	Date Time	Date Time	Date Time	Date Time

19964 ELFIN FOREST LANE, ESCONDIDO, CA 92029 PHONE/FAX (619) 591-3666

MOBILE/ONE LABORATORIES INC.

CHAIN-OF-CUSTODY RECORD

Date 2/4/92 page 1 of 1

Client: Nachant Environmental
Address: [illegible]
Project: E3187
Sampler (signature):

Sample No.	Date	Time	Location	Analysis Requested						No. of containers	Comments
10265	2/4/92	[illegible]	[illegible]							1	

Storage/Shipping Info.: 1 ← Total No. of containers

RELINQUISHED BY	RECEIVED BY	RELINQUISHED BY	RECEIVED BY	RELINQUISHED BY	RECEIVED BY
[signature]	[signature]	[signature]	[signature]	[signature]	[signature]
Signature: L. Guthrie	Signature: S. Halsten	Signature: Julie Hobbs	Signature: J. Picker	Signature: J. Picker	Signature: L. Guthrie
Printed Name: NEI	Printed Name: NEI	Printed Name: NEI	Printed Name: Mobile One	Printed Name: Mobile One	Printed Name: NEI
Company:	Company: 2/6/92 9:00	Company: 2/6/92 10:30	Company: 2/6/92 10:30	Company: 2/6/92 2:34P	Company: 2/6/92 [illegible]
Date 2/6/92 Time 9:00	Date Time	Date Time	Date Time	Date Time	Date Time

19964 ELFIN FOREST LANE, ESCONDIDO, CA 92029 PHONE/FAX (619) 591-3666

MOBILE ONE
LABORATORIES INC.

February 7, 1992

Ms. Lori Guthrie
Nachant Environmetnal
P.O. Box 620098
San Diego, CA 92162

Dear Lori:

Enclosed please find the report for the analysis of one soil sample from the Townsend Lincoln Mercury site (Project No. E3187). The sample was analyzed by Mobile One Laboratories in our mobile lab in accordance with EPA Method 418.1 modified for soils. The results are summarized on the following pages.

Recoverable petroleum hydrocarbons were found in the sample. The quality control results are within acceptable limits for precision and accuracy.

Should you have any questions concerning the analysis or require further information, please do not hesitate to call me. Thank you for using Mobile One Labs.

Sincerely,

James E. Picker, Ph.D.

Enclosure: NE47RPT

19964 ELFIN FOREST LN. • ESCONDIDO, CA 92029 Phone/Fax (619) 591-3666 Mobile (619) 980-9233

MOBILE ONE LABORATORIES INC.

REPORT SUMMARY

To: Nachant Environmental, Inc., Lori Guthrie

Project: E3187

Location: Townsend Lincoln Mercury
588 Camino del Rio N., San Diego, CA

TOTAL RECOVERABLE PETROLEUM HYDROCARBONS

418.1 ANALYSIS

Date Received: February 4, 1992
Date Analyzed: February 4, 1992
Sample Matrix: soil

Field No.	Amount Found (mg/kg)
GS-1	2900

J Picker 2/7/92
Analyst: J. Picker/date

R Johnson 2/7/92
Reviewed by: R. Johnson/date

NE47RPT

19964 ELFIN FOREST LN. • ESCONDIDO, CA 92029 Phone/Fax (619) 591-3666 Mobile (619) 980-9233

MOBILE ONE LABORATORIES INC.

To: Nachant Environmental, L. Guthrie
Project: E3187

Total Recoverable Hydrocarbon Analysis

418.1 - QC Summary

SPIKED RECOVERIES

Sample Matrix: soil
Date Analyzed: 02/04/92 Sample size: 5g F.V.: 20 mL

Compound	MS40204 Found (ppm)	MD40204 Found (ppm)	Spiked (ppm)	Ave %Rec	QC Limits	%D	QC Limits
TRPH	106	112	108	101	(60-130)	5.5	<20

NE47RPT

19964 ELFIN FOREST LN. • ESCONDIDO, CA 92029 Phone/Fax (619) 591-3666 Mobile (619) 980-9233

MOBILE/ONE LABORATORIES INC.

CHAIN-OF-CUSTODY RECORD

Date 2/4/92 page 1 of 1

Client: Nachant Environmental
Address: Attn: Lincoln Mercury
588 Camino de la Reina N
SD
Project: E3187
Sampler (signature):

Sample No.	Date	Time	Location	418.1						No. of containers	Comments
G-S-1	2/4/92	10:19								1	

Storage/Shipping Info.: 1 ← Total No. of containers

RELINQUISHED BY	RECEIVED BY	RELINQUISHED BY	RECEIVED BY	RELINQUISHED BY	RECEIVED BY
Signature	Signature J. Picker	Signature J. Picker	Signature	Signature	Signature
Printed Name	Printed Name Mobile One	Printed Name Mobile One	Printed Name	Printed Name	Printed Name
Company	Company	Company	Company	Company	Company
2/4/92 3:15 Date Time	2/4/92 3:15 Date Time	2/4/92 3:15 Date Time	2/4/92 3:15 Date Time	Date Time	Date Time

19964 ELFIN FOREST LANE, ESCONDIDO, CA 92029 PHONE/FAX (619) 591-3666

UNDERGROUND STORAGE TANK UNAUTHORIZED RELEASE (LEAK) / CONTAMINATION SITE REPORT

EMERGENCY ☐ YES ☒ NO

HAS STATE OFFICE OF EMERGENCY SERVICES REPORT BEEN FILED? ☐ YES ☒ NO

FOR LOCAL AGENCY USE ONLY
I HEREBY CERTIFY THAT I AM A DESIGNATED GOVERNMENT EMPLOYEE AND THAT I HAVE REPORTED THIS INFORMATION TO LOCAL OFFICIALS PURSUANT TO SECTION 25180.7 OF THE HEALTH AND SAFTY CODE.
SIGNED _____ DATE _____

REPORT DATE: 02/10/92 | CASE #: H04863-002

REPORTED BY
NAME OF INDIVIDUAL FILING REPORT: Peter M. Stang | PHONE: (619) 597-0800 | SIGNATURE: Peter M. Stang
REPRESENTING: ☒ OWNER/OPERATOR ☐ REGIONAL BOARD ☐ LOCAL AGENCY ☐ OTHER _____ | COMPANY OR AGENCY NAME: Nachant Environmental, Inc.
ADDRESS: 6867 Nancy Ridge Drive, Suite E (STREET) | San Diego (CITY) | CA (STATE) | 92121 (ZIP)

RESPONSIBLE PARTY
NAME: Townsend Lincoln Mercury ☐ UNKNOWN | CONTACT PERSON: Gene Warren | PHONE: (619) 291-3030
ADDRESS: 588 Camino del Rio North (STREET) | San Diego (CITY) | CA (STATE) | 92108 (ZIP)

SITE LOCATION
FACILITY NAME (IF APPLICABLE): Townsend Lincoln Mercury | OPERATOR: Robert E. Townsend | PHONE: (619) 291-3030
ADDRESS: 588 Camino del Rio North (STREET) | San Diego (CITY) | San Diego (COUNTY) | 92108 (ZIP)
CROSS STREET: Camino del Arroyo

IMPLEMENTING AGENCIES
LOCAL AGENCY / AGENCY NAME: S.D. Co. Hazardous Materials Mngmt. Div. | CONTACT PERSON: Mo Lahsaie | PHONE: (619) 338-2256
REGIONAL BOARD: S.D. Reg. Water Quality Contral Board | Jim Munch | PHONE: (619) 265-5114

SUBSTANCES INVOLVED
(1) NAME: used oil | QUANTITY LOST (GALLONS): _____ ☒ UNKNOWN
(2) _____ ☐ UNKNOWN

DISCOVERY/ABATEMENT
DATE DISCOVERED: 07/10/91 | HOW DISCOVERED: ☐ INVENTORY CONTROL ☐ SUBSURFACE MONITORING ☐ NUISANCE CONDITIONS ☐ TANK TEST ☒ TANK REMOVAL ☐ OTHER _____
DATE DISCHARGE BEGAN: ☒ UNKNOWN
HAS DISCHARGE BEEN STOPPED? ☒ YES ☐ NO IF YES, DATE _____
METHOD USED TO STOP DISCHARGE (CHECK ALL THAT APPLY): ☐ REMOVE CONTENTS ☐ REPLACE TANK ☒ CLOSE TANK ☐ REPAIR TANK ☐ REPAIR PIPING ☐ CHANGE PROCEDURE ☐ OTHER _____

SOURCE/CAUSE
SOURCE OF DISCHARGE: ☐ TANK LEAK ☐ UNKNOWN ☐ PIPING LEAK ☒ OTHER
CAUSE(S): ☒ OVERFILL ☐ RUPTURE/FAILURE ☐ SPILL ☐ CORROSION ☐ UNKNOWN ☐ OTHER _____

CASE TYPE
CHECK ONE ONLY: ☒ UNDETERMINED ☐ SOIL ONLY ☐ GROUNDWATER ☐ DRINKING WATER - (CHECK ONLY IF WATER WELLS HAVE ACTUALLY BEEN AFFECTED)

CURRENT STATUS
CHECK ONE ONLY: ☐ NO ACTION TAKEN ☐ LEAK BEING CONFIRMED ☐ REMEDIATION PLAN ☐ PRELIMINARY SITE ASSESSMENT WORKPLAN SUBMITTED ☒ PRELIMINARY SITE ASSESSMENT UNDERWAY ☐ CASE CLOSED (CLEANUP COMPLETED OR UNNECESSARY) ☐ POLLUTION CHARACTERIZATION ☐ POST CLEANUP MONITORING IN PROGRESS ☐ CLEANUP UNDERWAY

REMEDIAL ACTION
CHECK APPROPRIATE ACTION(S) (SEE BACK FOR DETAILS): ☐ CAP SITE (CD) ☐ CONTAINMENT BARRIER (CB) ☐ VACUUM EXTRACT (VE) ☒ EXCAVATE & DISPOSE (ED) ☐ EXCAVATE & TREAT (ET) ☐ NO ACTION REQUIRED (NA) ☐ OTHER (OT) _____ ☐ REMOVE FREE PRODUCT (FP) ☐ PUMP & TREAT GROUNDWATER (GT) ☐ TREATMENT AT HOOKUP (HU) ☐ ENHANCED BIO DEGRADATION (IT) ☐ REPLACE SUPPLY (RS) ☐ VENT SOIL (VS)

COMMENTS
Overexcavation and confirmation sampling in vicinity of remote fill suggests impacted soil, the result of fill pipe overflow.

HSC 25 (11/89)

M.C

County of San Diego

J. WILLIAM COX, M.D., Ph.D
DIRECTOR
STEVEN A. ESCOBOZA
ASSISTANT DIRECTOR

DEPARTMENT OF HEALTH SERVICES
ENVIRONMENTAL HEALTH SERVICES

OFFICE OF THE DEPUTY DIRECTOR
P.O. BOX 85261
SAN DIEGO, CA 92186-5261
(619) 338-2211
Fax #: 338-2174

HAZARDOUS MATERIALS MANAGEMENT DIVISION
P. O. BOX 85261
SAN DIEGO, CA 92186-5261
(619) 338-2222

June 9, 1992

Liz Townsend
Townsend Lincoln Mercury
588 Camino Del Rio North
San Diego, CA 92108-3299

Dear Ms Townsend:

RE: UNAUTHORIZED RELEASE #T0440/H04863-001 & 002
TOWNSEND LINCOLN MERCURY DEALERSHIP
588 CAMINO DEL RIO NORTH, SAN DIEGO, CA 92108-3299

The site remediation information submitted to this agency by Applied Consultants dated March 19, 1992 summarizing the site characterization and mitigation activities at the above referenced location has been reviewed. With the provision that the information provided to this agency was accurate and representative of existing conditions, it is the position of this office that no further action is required at this time.

This information has also been discussed with staff of the Regional Water Quality Control Board (RWQCB). Based on the information submitted and current requirements, the RWQCB concurs with the determination of this agency that no further action is required at this time.

Please be advised that this letter does not relieve Townsend Lincoln Mercury of any liability under the California Health and Safety Code or Water Code for past, present, or future operations at the site. Nor does it relieve Townsend Lincoln Mercury of the responsibility to clean up existing, additional or previously unidentified conditions at the site which cause or threaten to cause pollution or nuisance or otherwise pose a threat to water quality or public health.

Additionally, be advised that changes in the present or proposed use of the site may require further site characterization and mitigation activity. It is the property owner's responsibility to notify this agency of any changes in report content, future contamination findings, or site usage.

Thank you for your efforts in resolving this matter. Please contact the Hazardous Materials Management Division, Mo Lahsaie, at (619) 338-2256, if you require additional assistance.

Sincerely,

VICTORIA L. GALLAGHER, Chief
Hazardous Materials Management Division

VLG:cl

cc: James Munch, RWQCB
Bernard Luther, Applied Consultants
Peter Stang, Kodiak Management, Inc.

WP\TSEND1&2

SITE ASSESSMENT CASE CLOSURE SUMMARY

HMMD FILE NUMBER H04863-002 T82 DATE: 5/4/92
RESPONSIBLE PARTY: TOWNSEND LINCOLN MERCURY STAFF: MO. LAHSAIE
CONTACT PERSON: LIZ TOWNSEND PHONE: (619) 291-3030
SITE/FACILITY NAME: TOWNSEND LINCOLN MERCURY DEALERSHIP
SITE/FACILITY ADDRESS: 588 CAMINO DEL RIO NORTH. SAN DIEGO, CA 92108-3299
MAILING ADDRESS: SAME AS SITE ADDRESS

IF YES TO ANY OF THE FOLLOWING, EXPLAIN IN THE COMMENTS SECTION BELOW.

	(DELETE ONE)
OFF SITE IMPACTS?	NO
BENEFICIAL USE GROUND WATER?	YES
GROUND WATER AFFECTED?	YES
KNOWN PUBLIC HEALTH THREATS?	NO
ADDITIONAL MONITORING REQUIRED?	NO
CONSULTANT'S REPORT(S) ON FILE?	YES
FULL DELINEATION ACHIEVED?	YES
CONCURRENCE WITH RWQCB STAFF: JAMES MUNCH	DATE: 05/05/92

DISPOSAL AND REMEDIATION

CAUSE AND TYPE OF RELEASE: PIPING ASSOCIATED WITH WASTE OIL UST
QTY OF SOIL/PRODUCT DISPOSED: APPROX. 3 CUBIC YARDS
MANIFESTS PROVIDED? YES
DISPOSAL LOCATION: MIRAMAR LANDFILL
CLEANUP LEVELS ESTABLISHED: SOIL(100 mg/kg TRPH)
TYPE OF REMEDIATION USED AT SITE? EXCAVATION AND DISPOSAL
MAXIMUM CONCENTRATIONS REMAINING ON SITE:

HALOGENATED ORG.	BTXE	VOLATILE ORG.
BELOW LAB DET.LIMITS	BTXE WERE ANALYZED FOR STOCKPILE SOIL ONLY: <50;<50;797;1400 µg/kg	

SEMIVOLATILE ORG.	PESTICIDES & PCB's	8015/DHS - TPH
	<0.05 µg/kg OF PCBs	

ORGANIC LEAD	418.1 - TRPH	
<0.5 mg/kg	68 mg/kg	

ADDITIONAL COMMENTS: 550 WASTE OIL UST WAS REMOVED ON 6/21/91. UNAUTHORIZED RELEASE WAS ASSOCIATED WITH REMOTE PIPING AREA ONLY. CONTAMINATED SOIL WAS REMOVED AND CONFIRMATORY SOIL SAMPLES WERE COLLECTED FROM THE REMOTE PIPING

AREA. BASED ON THE INFORMATION PROVIDED IN THE SITE ASSESSMENT REPORT, IT WAS NOTED THAT A SURFICIAL SOIL STAINING LAYER IS PRESENT BENEATH THE SITE. THIS AREA OF STAINED SOIL WAS DUE TO SURFICIAL OILING OF SOILS DURING CONSTRUCTION ACTIVITIES FOR PURPOSE OF DUST SUPPRESSION. THIS LAYER IS APPROXIMATELY 1 TO 2 FEET BELOW GRADE AND IS UNRELATED TO THE RELEASE FROM UNDERGROUND STORAGE TANK. GROUND WATER IS LOCATED AT 12' BELOW GRADE AND THERE IS NO APPARANT THREAT TO PUBLIC AND/OR ENVIRONMENTAL HEALTH AT THIS SITE.

APPLIED CONSULTANTS
environmental geology & engineering

3040 Clairemont Dr.
Suite B
San Diego, CA
92117
TEL (619) 275-6577
FAX (619) 275-6947

24 July 1993

RECEIVED
JUL 26 10 41 AM '93
ENVIRONMENTAL
HEALTH SERVICES

Ms. Liz Townsend
Townsend Lincoln Mercury
588 Camino Del Rio North
San Diego, California 92108-3299

hydrogeology

Subject: Site Closure- 588 Camino Del Rio North H04863-001

geotechnical services

Dear Ms. Townsend:

environmental services In accordance with your request, Applied Consultants has abandoned the three ground-water monitoring wells established on the above referenced property.

structural engineering

The three monitoring wells were abandoned under well permit W92957 and in accordance with the California Well Standards Bulletin 74-90. The cuttings generated during the abandonment of the monitoring wells were transported to the Miramar Landfill on 21 July 1993, under a Non-Hazardous, Non-Infectious Special Waste Manifest (attached).

forensic engineering

A copy of this letter and a copy of the Non-Hazardous, Non-Infectious Special Waste Manifest has been sent to Mr. Mo Lahsaie, of the County of San Diego, Hazardous Materials Management Division in order process the final site closure of the unauthorized release reported on the subject property.

If you have any questions please feel free to call.

Sincerely,

Michael J. Barnett
Senior Staff Geologist

cc: Mr. Mo Lahsaie
County of San Diego
Hazardous Materials Management Division
P.O. Box 85261
San Diego, CA 92186-5261

WASTE MANAGEMENT DEPARTMENT
REFUSE DISPOSAL DIVISION 03786

NON-HAZARDOUS, NON-INFECTIOUS SPECIAL WASTE MANIFEST

City of San Diego
Waste Management Department
Refuse Disposal Division
4950 Murphy Canyon Rd., Suite 101
San Diego, CA 92123

Date: 15 July 93

GENERATOR: Name and Address Phone:
Townsend Lincoln Mercury
588 Camino Del Rio (N)
San Diego, CA 92108

TRANSPORTER: Name and Address Phone: 619-275-6577
Applied Consultants
3040 Clairemont Dr., Suite B
San Diego, CA 92117

DISPOSAL FACILITY: Miramar Landfill

TYPE OF MATERIAL: Soil
Components of Materials: (Percent of each component)

GW 5820
TARC 4380
Not 1440

TOTAL QUANTITY: Gallons/Cubic Yards:

This is to certify that the above-named wastes are not hazardous or infectious as defined in the California Code of Regulations (CCR).

Generator Signature: Edward C Rofman
Title: Parts / Service / Director

Transporter Signature: [signature]

Received by: Mike Marquez Title: DSR Date: ~~7-18-93~~ 7-21-93

Facility: Miramar Sample Received: YES ☐ NO ☑

ORIGINAL TO REFUSE DISPOSAL: COPY TO TRANSPORTER (YELLOW): COPY TO GENERATOR (PINK)

WM-045 (6-90)

APPLIED CONSULTANTS
environmental geology & engineering

3040 Clairemont Dr.
Suite B
San Diego, CA
92117

TEL (619) 275-6577
FAX (619) 275-6947

RECEIVED
MAR 11 11 22 AM '93
ENVIRONMENTAL
HEALTH SERVICES

H04863-001

hydrogeology

RECORD OF TRANSMITTAL

DATE: 3/8/93

geotechnical services

To: Mr Mo Lahsaie **Title:**

environmental services **Of:** San Diego County HMMD

structural engineering **Reference:** Townsend Lincoln Mercury - 588 Camino Del Rio - North

forensic engineering

Description: - Soil Disposal Form

From: Mike BARNETT **Title:** Staff Geologist

Comments/Action:

REQUEST FOR CLASS III LANDFILL DISPOSAL OF HYDROCARBON CONTAMINATED SOIL

RECEIVED
MAR 2 1993
Ans'd.

I. SITE LOCATION

Site Name	Office Use Only: H
Townsend Lincoln - Mercury	
Site Address	**City** / **Zip**
588 Camino Del Rio - North	San Diego 92108

II. GENERATOR OF WASTE

Generator Name	
Townsend Lincoln - Mercury.	
Mailing Address	**City/State** / **Zip**
588 Camino Del Rio - North	San Diego / CA 92108

III. SOIL CHARACTERIZATION

Amount of Soil (Cubic Yards)	This is an:	Number of Samples Analyzed:
2.5	[X] Estimate [ ] Actual	/

IV. CONSTITUENTS

	Concentration (MG/KG)					TPH by DOHS LUFT/EPA 8015 Conc. (MG/KG)	TRPH by IR (418.1) Conc. (MG/Kg)
	Benzene	Toluene	Xylene	Ethylbenzene	Organic Lead		
Mean	NA	.09	.083	.098	NA	ND	NA
Range	—	—	—	—	—	—	—

(Check only one)
Soil disposition: [ ] Stock Pile [ ] In Place [X] Drums [ ] Boring [ ] Other

Type of Contaminant: [X] Gasoline [X] Diesel [ ] Oil/Hydraulic Fluid [ ] Other _____

The following must be enclosed in the attached document dated: 2 3 93

1) All laboratory results in compliance with the "San Diego sampling and analysis requirements", documents. Section III, SA/M Manual, January 1991 or the most recent version.
2) Chain of Custodies.
3) Statistical Calculations: Table of Data Values, Mean, Range, Variance Standard Deviation, Appropriate Number of Samples, 80% Confidence Interval Upper and Lower Limit.
4) Plot Plan of Site/Soil Locations.
5) Plot Plan of Sample Locations.

V. Based on historical and present use of the site and completion of San Diego Sampling and laboratory analysis requirements, it is our opinion that the petroleum hydrocarbon contaminated soil is suitable for Class III landfill disposal. We request the above described soil be disposed of at Miramar Landfill with concurrence of the landfill operator.

Michael T Barnett — Consultant's Signature — 3 Feb 93 — Date

Mike Barnett — Consultant's Name (Please Print)

Applied Consultants — Consultants Company

Generator's Signature — 26 Feb 93 — Date

VI. This request, manifest and all receipts must be returned to the HMMD to complete the site closure process.

VII. Based on the data provided and providing it is true, accurate and representative of the soil described above, the HMMD and the RWQCB consider this soil to be suitable for disposal at Class III landfill.

Darryl J Fowler — HMMD Authorized Representative — 4/22/93 — Date

E. Rosalind Dunenstein — RWQCB Authorized Representative — Mar. 16, 1993 — Date

STOCKPILE STATISTICS WORKSHEET
SIMPLE RANDOM SAMPLING AND SYSTEMATIC RANDOM SAMPLING

1	List sample results from laboratory Analytical Method 8015 m for Diesel Units (i.e. mg/kg) mg/kg	1 ND	2	3
		4	5	6
		7	8	9
2	Determine number of sample values n		n =	1
3	Calculate sample mean With n = number of sample measurements $\bar{x} = \frac{\sum_{i-1}^{n} x_i}{n}$		$\bar{x}$ =	ND
4	Calculate sample variance $s^2 = \frac{\sum_{i-1}^{n} x_i^2 - \frac{(\sum_{i-1}^{n} x_i)^2}{n}}{n-1}$		s^2 =	—
5	Calculate sample standard deviation $s = \sqrt{s^2}$		s =	—
	Calculate degrees of freedom $df = n-1$		df =	0
7	Calculate standard error of the mean $s_{\bar{x}} = \frac{s}{\sqrt{n}}$		$s_{\bar{x}}$ =	—
8	Obtain student's 't' value corresponding to the degree of freedom value determined in #6 above. (See attached Table reproduced on the back of this page.)		$t_{.20}$ =	3.078
9	Calculate the confidence interval $CI = \bar{x} \pm t_{.20}\, s_{\bar{x}}$		CI =	—
10	Obtain regulatory threshold for the contaminant of concern RT		RT =	100
11	Calculate $\Delta = RT - \bar{x}$		Δ =	99.91
12	Estimate minimum number of samples $n_{min} = \frac{t_{.20}^2\, s^2}{\Delta^2}$		n_{min} =	—

PLEASE NOTE: In accordance with the California Code of Regulations, Title 22, Section 66694, the HMMD follows the sampling guidelines set forth in "Test Methods for Evaluating Solid Waste, Physical/Chemical Methods, SW-846, Third Edition" U.S. Environmental Protection Agency, 1986. This worksheet is based on information found in Volume II, Part III, Ch... of "SW-846" and is provided as an aid for stockpile characterization. For circumstances requiring data manipulation beyond that indicated on the worksheet, refer to "SW-846".

TABULATED VALUES OF STUDENT'S 't'
FOR EVALUATING SOLID WASTES

Degrees of Freedom df [1] $(n-1)$	Tabulated $t_{.20}$ value [2] (80% confidence interval)
1	3.078
2	1.886
3	1.638
4	1.533
5	1.476
6	1.440
7	1.415
8	1.397
9	1.393
10	1.372
11	1.363
12	1.356
13	1.350
14	1.345
15	1.341
16	1.337
17	1.333
18	1.330
19	1.328
20	1.325
21	1.323
22	1.321
23	1.319
24	1.318
25	1.316
26	1.315
27	1.314
28	1.313
29	1.311
30	1.310
40	1.303
60	1.296
120	1.289

[1] Degrees of freedom (df) are equal to the number of samples (n) collected less one.

[2] Tabulated 't' values are for a two-tailed confidence interval and a probability of 0.20, (80% confidence level) the same values are applicable to a one-tailed confidence interval and a probability of 0.10 (90% confidence level).

27.59

STOCKPILE STATISTICS WORKSHEET
SIMPLE RANDOM SAMPLING AND SYSTEMATIC RANDOM SAMPLING

1	List sample results from laboratory Analytical Method 8020 BTEX Units (i.e. mg/kg) mg/kg Benzene	1 ND	2	3
		4	5	6
		7	8	9
2	Determine number of sample values n		n = 1	
3	Calculate sample mean With n = number of sample measurements $\bar{x} = \frac{\sum_{i=1}^{n} x_i}{n}$		$\bar{x}$ = ND	
4	Calculate sample variance $s^2 = \frac{\sum_{i=1}^{n} x_i^2 - \frac{(\sum_{i=1}^{n} x_i)^2}{n}}{n-1}$		s^2 = —	
5	Calculate sample standard deviation $s = \sqrt{s^2}$		s = —	
6	Calculate degrees of freedom $df = n-1$		df = ϕ	
7	Calculate standard error of the mean $s_{\bar{x}} = \frac{s}{\sqrt{n}}$		$s_{\bar{x}}$ = —	
8	Obtain student's 't' value corresponding to the degree of freedom value determined in #6 above. (See attached Table reproduced on the back of this page.)		$t_{.20}$ = 3.078	
9	Calculate the confidence interval $CI = \bar{x} \pm t_{.20}\, s_{\bar{x}}$		CI = —	
10	Obtain regulatory threshold for the contaminant of concern RT		RT = .001	
11	Calculate $\Delta = RT - \bar{x}$		Δ = .00	
12	Estimate minimum number of samples $n_{min} = \frac{t_{.20}^2\, s^2}{\Delta^2}$		n_{min} = —	

PLEASE NOTE: In accordance with the California Code of Regulations, Title 22, Section 66694, the HMMD follows the sampling guidelines set forth in "Test Methods for Evaluating Solid Waste, Physical/Chemical Methods, SW-846, Third Edition", U.S. Environmental Protection Agency, 1986. This worksheet is based on information found in Volume II, Part III, Chapter 9, of "SW-846" and is provided as an aid for stockpile characterization. For circumstances requiring data manipulation beyond that indicated on the worksheet, refer to "SW-846".

TABULATED VALUES OF STUDENT'S FOR EVALUATING SOLID WASTES

Degrees of Freedom df [1] $(n-1)$	Tabulated $t_{.20}$ value [2] (80% confidence interval)
1	3.078
2	1.886
3	1.638
4	1.533
5	1.476
6	1.440
7	1.415
8	1.397
9	1.393
10	1.372
11	1.363
12	1.356
13	1.350
14	1.345
15	1.341
16	1.337
17	1.333
18	1.330
19	1.328
20	1.325
21	1.323
22	1.321
23	1.319
24	1.318
25	1.316
26	1.315
27	1.314
28	1.313
29	1.311
30	1.310
40	1.303
60	1.296
120	1.289

[1] Degrees of freedom (df) are equal to the number of samples (n) collected less one.

[2] Tabulated 't' values are for a two-tailed confidence interval and a probability of 0.20, (80% confidence level) the same values are applicable to a one-tailed confidence interval and a probability of 0.10 (90% confidence level).

STOCKPILE STATISTICS WORKSHEET
SIMPLE RANDOM SAMPLING AND SYSTEMATIC RANDOM SAMPLING

1	List sample results from laboratory Analytical Method 8020 BTEX Units (i.e. mg/kg) mg/Kg Toluene	1 .09	2	3
		4	5	6
		7	8	9
2	Determine number of sample values n		n = 1	
3	Calculate sample mean With n = number of sample measurements $\bar{x} = \frac{\sum_{i=1}^{n} x_i}{n}$		$\bar{x}$ = .09	
4	Calculate sample variance $s^2 = \frac{\sum_{i=1}^{n} x_i^2 - \frac{(\sum_{i=1}^{n} x_i)^2}{n}}{n-1}$		s^2 = —	
5	Calculate sample standard deviation $s = \sqrt{s^2}$		s = —	
6	Calculate degrees of freedom $df = n-1$		df = 0	
7	Calculate standard error of the mean $s_{\bar{x}} = \frac{s}{\sqrt{n}}$		$s_{\bar{x}}$ = —	
8	Obtain student's 't' value corresponding to the degree of freedom value determined in #6 above. (See attached Table reproduced on the back of this page.)		t_{20} = 3.078	
9	Calculate the confidence interval $CI = \bar{x} \pm t_{20} s_{\bar{x}}$		CI = —	
10	Obtain regulatory threshold for the contaminant of concern RT		RT = .100	
11	Calculate $\Delta = RT - \bar{x}$		Δ = .01	
12	Estimate minimum number of samples $n_{min} = \frac{t_{20}^2 s^2}{\Delta^2}$		n_{min} = —	

PLEASE NOTE: In accordance with the California Code of Regulations, Title 22, Section 66694, the HMMD follows the sampling guidelines set forth in "Test Methods for Evaluating Solid Waste, Physical/Chemical Methods, SW-846, Third Edition", U.S. Environmental Protection Agency, 1986. This worksheet is based on information found in Volume II, Part III, Chapter 9, of "SW-846" and is provided as an aid for stockpile characterization. For circumstances requiring data manipulation beyond that indicated on the worksheet, refer to "SW-846".

TABULATED VALUES OF STUDENT'S FOR EVALUATING SOLID WASTES

Degrees of Freedom df [1] $(n-1)$	Tabulated $t_{.20}$ value [2] (80% confidence interval)
1	3.078
2	1.886
3	1.638
4	1.533
5	1.476
6	1.440
7	1.415
8	1.397
9	1.393
10	1.372
11	1.363
12	1.356
13	1.350
14	1.345
15	1.341
16	1.337
17	1.333
18	1.330
19	1.328
20	1.325
21	1.323
22	1.321
23	1.319
24	1.318
25	1.316
26	1.315
27	1.314
28	1.313
29	1.311
30	1.310
40	1.303
60	1.296
120	1.289

[1] Degrees of freedom (df) are equal to the number of samples (n) collected less one.

[2] Tabulated 't' values are for a two-tailed confidence interval and a probability of 0.20, (80% confidence level) the same values are applicable to a one-tailed confidence interval and a probability of 0.10 (90% confidence level).

STOCKPILE STATISTICS WORKSHEET
SIMPLE RANDOM SAMPLING AND SYSTEMATIC RANDOM SAMPLING

1	List sample results from laboratory Analytical Method 8020 BTEX Units (i.e. mg/kg) mg/kg Ethylbenzene	1 .083 4 7	2 5 8	3 6 9
2	Determine number of sample values n		n = 1	
3	Calculate sample mean With n = number of sample measurements $\bar{x} = \frac{\sum_{i=1}^{n} x_i}{n}$		$\bar{x}$ = .08	
4	Calculate sample variance $s^2 = \frac{\sum_{i=1}^{n} x_i^2 - \frac{(\sum_{i=1}^{n} x_i)^2}{n}}{n-1}$		s^2 = —	
5	Calculate sample standard deviation $s = \sqrt{s^2}$		s = —	
6	Calculate degrees of freedom $df = n-1$		df = 0	
7	Calculate standard error of the mean $s_{\bar{x}} = \frac{s}{\sqrt{n}}$		$s_{\bar{x}}$ = —	
8	Obtain student's 't' value corresponding to the degree of freedom value determined in #6 above. (See attached Table reproduced on the back of this page.)		$t_{.20}$ = 3.078	
9	Calculate the confidence interval $CI = \bar{x} \pm t_{.20}\, s_{\bar{x}}$		CI = —	
10	Obtain regulatory threshold for the contaminant of concern RT		RT = .680	
11	Calculate $\Delta = RT - \bar{x}$		Δ = .60	
	Estimate minimum number of samples $n_{min} = \frac{t_{.20}^2\, s^2}{\Delta^2}$		n_{min} = —	

PLEASE NOTE: In accordance with the California Code of Regulations, Title 22, Section 66694, the HMMD follows the sampling guidelines set forth in "Test Methods for Evaluating Solid Waste, Physical/Chemical Methods, SW-846, Third Edition" U.S. Environmental Protection Agency, 1986. This worksheet is based on information found in Volume II, Part III, Ch[illegible] "SW-846" and is provided as an aid for stockpile characterization. For circumstances requiring data manipulation beyond that indicated on the worksheet, refer to "SW-846".

TABULATED VALUES OF STUDENT 't'
FOR EVALUATING SOLID WASTES

Degrees of Freedom df [1] $(n-1)$	Tabulated $t_{.20}$ value [2] (80% confidence interval)
1	3.078
2	1.886
3	1.638
4	1.533
5	1.476
6	1.440
7	1.415
8	1.397
9	1.393
10	1.372
11	1.363
12	1.356
13	1.350
14	1.345
15	1.341
16	1.337
17	1.333
18	1.330
19	1.328
20	1.325
21	1.323
22	1.321
23	1.319
24	1.318
25	1.316
26	1.315
27	1.314
28	1.313
29	1.311
30	1.310
40	1.303
60	1.296
120	1.289

[1] Degrees of freedom (df) are equal to the number of samples (n) collected less one.

[2] Tabulated 't' values are for a two-tailed confidence interval and a probability of 0.20, (80% confidence level) the same values are applicable to a one-tailed confidence interval and a probability of 0.10 (90% confidence level).

STOCKPILE STATISTICS WORKSHEET
SIMPLE RANDOM SAMPLING AND SYSTEMATIC RANDOM SAMPLING

1	List sample results from laboratory Analytical Method 8020 BTEX Units (i.e. mg/kg) mg/kg xylene	1 .075	2	3
		4	5	6
		7	8	9
2	Determine number of sample values n		n = 1	
3	Calculate sample mean With n = number of sample measurements $\bar{x} = \frac{\sum_{i=1}^{n} x_i}{n}$		$\bar{x}$ = .08	
4	Calculate sample variance $s^2 = \frac{\sum_{i=1}^{n} x_i^2 - \frac{(\sum_{i=1}^{n} x_i)^2}{n}}{n-1}$		s^2 = —	
5	Calculate sample standard deviation $s = \sqrt{s^2}$		s = —	
6	Calculate degrees of freedom $df = n-1$		df = 0	
7	Calculate standard error of the mean $s_{\bar{x}} = \frac{s}{\sqrt{n}}$		$s_{\bar{x}}$ = —	
8	Obtain student's 't' value corresponding to the degree of freedom value determined in #6 above. (See attached Table reproduced on the back of this page.)		$t_{.20}$ = 3.078	
9	Calculate the confidence interval $CI = \bar{x} \pm t_{.20}\, s_{\bar{x}}$		CI = —	
10	Obtain regulatory threshold for the contaminant of concern RT		RT = 1.75	
11	Calculate $\Delta = RT - \bar{x}$		Δ = 1.68	
12	Estimate minimum number of samples $n_{min} = \frac{t_{.20}^2\, s^2}{\Delta^2}$		n_{min} = —	

PLEASE NOTE: In accordance with the California Code of Regulations, Title 22, Section 66694, the HMMD follows the sampling guidelines set forth in "Test Methods for Evaluating Solid Waste, Physical/Chemical Methods, SW-846, Third Edition" of the U.S. Environmental Protection Agency, 1986. This worksheet is based on information found in Volume II, Part III, Ch[illegible] of "SW-846" and is provided as an aid for stockpile characterization. For circumstances requiring data manipulation beyond that indicated on the worksheet, refer to "SW-846".

TABULATED VALUES OF STUDENT'S 't'
FOR EVALUATING SOLID WASTES

Degrees of Freedom *df* [1] (*n*-1)	Tabulated $t_{.20}$ value [2] (80% confidence interval)
1	3.078
2	1.886
3	1.638
4	1.533
5	1.476
6	1.440
7	1.415
8	1.397
9	1.393
10	1.372
11	1.363
12	1.356
13	1.350
14	1.345
15	1.341
16	1.337
17	1.333
18	1.330
19	1.328
20	1.325
21	1.323
22	1.321
23	1.319
24	1.318
25	1.316
26	1.315
27	1.314
28	1.313
29	1.311
30	1.310
40	1.303
60	1.296
120	1.289

[1] Degrees of freedom (*df*) are equal to the number of samples (*n*) collected less one.

[2] Tabulated 't' values are for a two-tailed confidence interval and a probability of 0.20, (80% confidence level) the same values are applicable to a one-tailed confidence interval and a probability of 0.10 (90% confidence level).

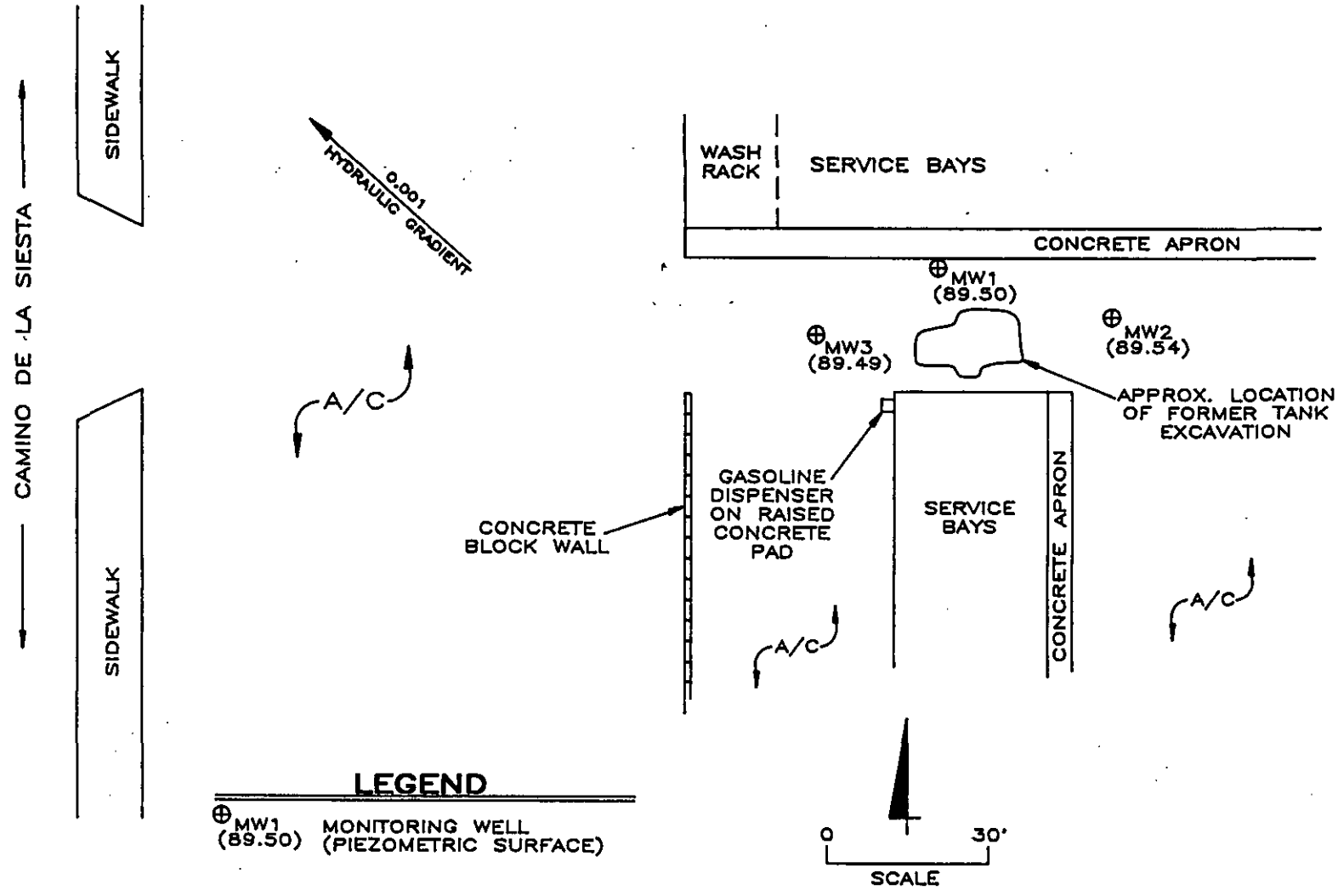

APPLIED CONSULTANTS
environmental geology & engineering

SITE PLAN
TOWNSEND LINCOLN MERCURY
588 CAMINO DEL RIO NORTH
SAN DIEGO, CALIFORNIA

PROJECT NO. SD3975.1
DATE: MARCH, 1992
FIGURE: 1

Analytical Technologies, Inc. Corporate Offices: 5550 Morehouse Drive San Diego, CA 92121 (619) 458-9141

ATI I.D.# 02201

February 9, 1987

Applied Hydrogeologic Consultants
3052 Clairemont Drive, Suite H-10
San Diego, CA 92117

Project Name: Townsend Lincoln/Mercury

Attention: Steve Austin

On January 22, 1987, Analytical Technologies, Inc. received one (1) soil sample for analyses. The sample was analyzed for fuel hydrocarbons and benzene, toluene, and xylenes (BTX).

The fuel hydrocarbons were analyzed by using gas chromatography/flame-ionization detection in accordance with EPA method 8015 (modified for fuel analysis).

The benzene, toluene, and xylenes were analyzed by using gas chromatography/photo-ionization detection in accordance with EPA method 8020. Sample results have been corrected for constituents found in the reagent blank.

The results of these analyses and the quality control data are enclosed.

Patricia A. Schroder
GC Supervisor

Richard M. Amano
Laboratory Manager

PS:mag

Enclosures

NOTE: The sample from this project will be disposed of thirty (30) days from the date of this report. If an extended storage period is required, please contact our sample control department before the scheduled disposal date.

RECEIVED
FEB 10 1987
Ans'd.....

ATI I.D.# 02201-001

FUEL HYDROCARBONS
DATA SHEET

CLIENT: Applied Hydrogeologic
PROJECT: Townsend Lincoln/Mercury
SAMPLE MATRIX: Soil
EPA METHOD: Modified 8015
TECHNIQUE: GC/FID

DATE SAMPLED: 1-21-87
DATE RECEIVED: 1-22-87
DATE EXTRACTED: 1-28-87
DATE ANALYZED: 1-29-87
UNITS: mg/Kg

ATI I.D.	CLIENT I.D.	FUEL HYDROCARBONS	HYDROCARBON RANGE
001	B1-D10	5 U	-

U indicates compound was analyzed for but was not detected.

ATI I.D.# 02201-001

QUALITY CONTROL DATA
MATRIX SPIKE/MATRIX SPIKE DUPLICATES

CLIENT: Applied Hydrogeologic
PROJECT: Townsend Lincoln/Mercury
EPA METHOD: Modified 8015

SAMPLE MATRIX: Soil
DATE ANALYZED: 1-29-87
UNITS: mg/Kg

COMPONENT	SPIKE ADDED	1ST RESULT	1ST RESULT'S % RECOVERY*	2ND RESULT	2ND RESULT'S % RECOVERY	RPD**
Diesel	300	331	110	254	85	26

$$* \text{ \% Recovery} = \frac{(\text{Spike sample result} - \text{Sample result})}{\text{Spike Added}} \times 100$$

$$** \text{ RPD (Relative Percent Difference)} = \frac{\text{1st Result} - \text{2nd Result}}{\text{Average Result}} \times 100$$

ATI I.D.# 02201-001

PURGEABLE AROMATICS ANALYSIS
DATA SUMMARY
(EPA METHOD 8020)

CLIENT : Applied Hydrogeologic

PROJECT: Townsend Lincoln/ Mercury

SAMPLE I.D.: B1-D10
SAMPLE MATRIX: Soil
UNITS: mg/Kg
DILUTION: 1

DATE SAMPLED: 1-21-87
DATE RECEIVED: 1-22-87
DATE ANALYZED: 2-04-87

	DETECTION LIMITS	SAMPLE RESULTS
BENZENE	0.025	U
TOLUENE	0.025	0.090
ETHYLBENZENE	0.025	0.083
META XYLENE	0.025	0.098
ORTHO & PARA XYLENE	0.025	0.075

Surrogate Percent Recovery:

BROMOCHLOROMETHANE	91 %
TRIFLUOROTOLUENE	95 %

U indicates the compound was analyzed for but was not detected.

ATI I.D.# 02201-RB 2/04

PURGEABLE AROMATICS ANALYSIS
DATA SUMMARY
(EPA METHOD 8020)

CLIENT : Applied Hydrogeologic

PROJECT: Townsend Lincoln/ Mercury

SAMPLE I.D.: Reagent Blank
SAMPLE MATRIX: Soil
UNITS: mg/Kg
DILUTION: 1

DATE SAMPLED: -
DATE RECEIVED: 1-22-87
DATE ANALYZED: 2-04-87

	DETECTION LIMITS	SAMPLE RESULTS
BENZENE	0.025	U
TOLUENE	0.025	0.038
ETHYLBENZENE	0.025	0.14
META XYLENE	0.025	0.12
ORTHO & PARA XYLENE	0.025	0.12

Surrogate Percent Recovery:

BROMOCHLOROMETHANE	55 %
TRIFLUOROTOLUENE	63 %

U indicates the compound was analyzed for but was not detected.

ATI I.D.# 02201-001

QUALITY CONTROL DATA
MATRIX SPIKE/MATRIX SPIKE DUPLICATES

CLIENT: Applied Hydrogeologic
PROJECT: Townsend Lincoln/Mercury
EPA METHOD: 8020

SAMPLE MATRIX: Soil
DATE ANALYZED: 1-29-87
UNITS: mg/Kg

COMPONENT	SPIKE ADDED	1ST RESULT	1ST RESULT'S % RECOVERY*	2ND RESULT	2ND RESULT'S % RECOVERY	RPD**
Benzene	20	16.3	82	15.8	79	3.1
Toluene	20	19.1	96	19.2	96	0.52
Ethylbenzene	20	21.1	106	20.7	104	1.9
Xylenes	40	37.2	93	34.8	87	6.7

* % Recovery = $\frac{\text{(Spike sample result - Sample result)}}{\text{Spike Added}} \times 100$

** RPD (Relative Percent Difference) = $\frac{\text{1st Result - 2nd Result}}{\text{Average Result}} \times 100$

Chain of Custody Record

Analytical Technologies, Inc.
San Diego, CA • Los Angeles, CA • Phoenix, AZ • Seattle, WA

DATE 1-22-86 PAGE 1 OF 1

CLIENT ALLIED HYDROLOGIC
ADDRESS 2257 CLAIREMONT DR
SAN DIEGO, CA 92117
PROJECT TOWNSEND LINCOLN/MERCURY
SAMPLERS (SIGNATURE) Robert D Austin

SAMPLE NO	DATE	TIME	LOCATION	CAM METALS (18)	PR. POLLUTANT METALS (13)	GENERAL MINERALS	OIL & GREASE	PETROLEUM HYDROCARBONS	BASE/NEU/ACIDS (ORGANICS)	PESTICIDES	VOLATILE ORGANICS (601/602)	VOLATILE ORGANICS (624)	TOC/TOX	8015 Fuels	8020 Fuels					NUMBER OF CONTAINERS	OBSERVATIONS/ COMMENTS
B1-D10	1/21/87													X	X					1	

RELINQUISHED BY	DATE	RECEIVED BY	DATE	RELINQUISHED BY	DATE	RECEIVED BY	DATE
Signature		Signature		Signature		Signature	
Printed Name	TIME	Printed Name	TIME	Printed Name	TIME	Printed Name	TIME
Company		Company		Company		Company	
RELINQUISHED BY	DATE	RECEIVED BY	DATE	RELINQUISHED BY	DATE	RECEIVED BY (laboratory)	DATE
Signature		Signature		Signature		Signature	
Printed Name	TIME	Printed Name	TIME	Printed Name	TIME	Printed Name	TIME
Company		Company		Company		Analytical Technologies, Inc.	

TOTAL NUMBER OF CONTAINERS

METHOD OF SHIPMENT

SPECIAL SHIPMENT/HANDLING OR STORAGE REQUIREMENTS

DISTRIBUTION: WHITE, CANARY - ANALYTICAL TECHNOLOGIES, INC. • PINK - ORIGINATOR

APPLIED CONSULTANTS
environmental geology & engineering

3040 Clairemont Dr.
Suite B
San Diego, CA
92117

TEL (619) 275-6577
FAX (619) 275-6947

RECEIVED
SEP 16 2 50 PM '92
COUNTY OF SAN DIEGO
HEALTH SERVICES

25 August 1992

reviewed by Mo.L
9-22-92
H04863-001

Mr. Mo. Lahsaie
County of San Diego
Hazardous Materials Management Division
1255 Imperial Ave. 3rd. Floor
P.O. Box 85261
San Diego, California 92186-5261

hydrogeology

geotechnical services

environmental services

structural engineering

forensic engineering

Subject: Disposal of Cuttings, Development Water, and Wash Water
Townsend Lincoln Mercury, 588 Camino Del Rio North

Dear Mr. Lahsaie:

In accordance with the request of Mr. Gene Warren of Townsend Lincoln Mercury, we have abandoned three monitoring wells at 588 Camino Del Rio North, San Diego, California. The well abandonment was performed in accordance with Permit No. W92957.

As we discussed, the gravel pack from the wells has been stored on-site in 55-gallon DOT drums. The wash water from steam cleaning the augers and the water from re-developing the wells has also been stored on-site in 55 gallon DOT drums. Approximately 1-1/2 drums of soil and 1-2/3 drums (90 gallons) of water are stored on-site.

The attached tabulation of the soil and water laboratory analysis data (previously reported in AC reports dated 3 April 1987 and 19 March 1992) shows the soil analysis in Boring/MW1 did not detect petroleum hydrocarbons or benzene above the detection limit. Ethylbenzene, toluene, and total xylenes were detected at 0.083, 0.090, and 0.173 mg/kg, respectively.

Although only one soil sample was analyzed from the borings/monitoring wells, it should be noted that Boring/MW 1 was the closest boring to the former tank location.

The water analyses from 1987 were tested for and did not detect Benzene, Ethylbenzene, Toluene, or Total Xylenes (BTEX) above the detection limits in MW1 and MW3. MW2 was either not sampled or not analyzed.

The confirmatory water samples obtained from the three monitoring wells in February 1992 were analyzed for TPH and BTEX. TPH was detected in MW2 (110 µg/kg). TPH was not detected in MW1 or MW3, and BTEX was not detected in the three samples.

Based on the failure to detect TPH and benzene above detection limits during the original drilling, the low levels of Toluene, Ethylbenzene, and Total Xylenes in the soil sample, and on the failure to detect Toluene, Ethylbenzene, and Total Xylenes in the subsequent groundwater samples, Applied Consultants requests permission to dispose of the soil as nonhazardous waste at the Miramar Landfill.

As we discussed, attached is a Request for Class III Landfill Disposal of Hydrocarbon Contaminated Soil. The soil does not, however, contain petroleum hydrocarbons.

Based on the low level of TPH encountered in water sample MW2 and the lack of BTEX in the water samples, Applied Consultants requests permission to dispose of the approximately 90 gallons of water in the on-site planters.

If you have any questions or require additional information, please contact the undersigned or Mr. Michael Barnett.

Sincerely,

Karen G. Blaettler
Geologist

Bernard J. Luther CEG 1356
President

Distr: (2) addressee
(1) Mr. Gene Warren



Townsend Laboratory Results

Sample ID	Sample Date	TPH ppm	Benzene ppm	Ethyl-Benzene ppm	Toluene ppm	Total Xylenes ppm
SOIL						
B1-D10	1/21/87	ND[1]	ND[2]	0.083[2]	0.090[2]	0.173[2]
WATER						
MW1	1/22/87	--	ND[3]	ND[3]	ND[3]	ND[3]
MW2	1/22/87	--	--	--	--	--
MW3	1/22/87	--	ND[3]	ND[3]	ND[3]	ND[3]

Sample ID	Sample Date	TPH ppb	Benzene ppb	Ethyl-Benzene ppb	Toluene ppb	Total Xylenes ppb
WATER						
MW1	2/18/92	ND[4]	ND[4]	ND[4]	ND[4]	ND[4]
MW2	2/18/92	110[4]	ND[4]	ND[4]	ND[4]	ND[4]
MW3	2/18/92	ND[4]	ND[4]	ND[4]	ND[4]	ND[4]

MW2 2/18/92 Organic Lead (EPA 7421) 0.006 mg/L (ppm)

-- Not analyzed

1 EPA Method 8015, modified for gasoline
2 EPA Method 8020, reported in mg/kg
3 EPA Method 602, reported in mg/kg
4 EPA Method 8015-CDOHS/8020 (Hydrocarbons C6-C12/BTEX), reported in µg/L

APPLIED CONSULTANTS
environmental geology & engineering

3040 Clairemont Dr.
Suite B
San Diego, CA
92117
TEL (619) 275-6577
FAX (619) 275-6947

30 March 1992

Mr. Mo. Lahsaie
Hazardous Materials Management Division
P.O. Box 85261
San Diego, CA 92186-5261

hydrogeology

Subject: Well Redevelopment Procedure
Confirmatory water samples - Townsend Lincoln Mercury
588 Camino Del Rio North, San Diego
HMMD File No. H04863/T0440

geotechnical services

T83

environmental services

Dear Mr. Lahsaie:

structural engineering

In accordance with your request Applied Consultants is providing additional information regarding the techniques used to redevelop the monitoring wells prior to obtaining and analyzing water samples at Townsend Lincoln Mercury, 588 Camino Del Rio North, San Diego, California.

forensic engineering

The three monitoring wells on the site were established on 20 January 1987. Initial water samples were obtained on 22 January 1987 (AC Report 3 April 1987). Although the boring depths were shown as 20', 19.8' and 20' for MW1, MW2, and MW3, respectively, the field notes show shallower depths to the bottoms of the wells on 22 January 1987.

During the original well development on 22 January 1987, the field notes state that 20 bailers of water were removed from MW1, 70 bailers (approximately 4 wellbore volumes) of water were removed from MW2, and 55 bailers (approximately 4 wellbore volumes) of water were removed from MW3.

On 13 February 1992, the depth to ground water and to the bottom of the well was measured in each well prior to redevelopment. Monitoring wells 1, 2, and 3 were re-developed on 13 and 14 February 1992 using a 1.75 inch diameter bailer as a surge block. In MW1 a strong back-and-forth movement of the water was developed using a brisk up and down movement of the bailer. MW2 and MW3 were bailed dry on 13 February 1992 and did not recover enough in a two-hour period to use the bailer as a surge block.

MW-1 5-6-92 w. Karen
10:50 = bailing was Finished
11:50 = sample was taken
12.22 12.2

MW-2
11:09 Finish bailing
11:58 Sample was taken
12.11 → 12.08

On 14 February 1992 a hand auger with a 1.5 inch diameter bucket was used to loosen the accumulated silt from the bottoms of the three wells. The well depths were advanced by alternately using the bailer and the auger bucket to agitate the well and remove the silty water.

During redevelopment, approximately 6 gallons of water were purged from MW1, 12.5 gallons of water were purged from MW2, and 13 gallons of water were purged from MW3. The purge water was stored on-site in a 55-gallon DOT drum.

In accordance with the SA/M manual and as requested during a telephone conversation on 6 February 1992 with Mr. Mo Lahsaie, HMMD specialist, the wells were re-developed at least 72 hours prior to purging and sampling.

On 18 February 1992 water samples were obtained from MW-1, MW-2, and MW-3. The water samples were obtained by bailer after two well-bore volumes of water had been removed from each well and the ground water pH, conductivity, and temperature had stabilized. Four gallons of water was removed from MW-1, 5.5 gallons from MW-2, and 6 gallons from MW-3. The ground water was allowed to recharge to 80% of the static water level before sampling. how long it took to recover 80%? Time?

The depths of the wells as reported in the well completion diagrams, the depths measured during the original development, and the depths before and after redevelopment are shown in the following table:

REPORTED AND MEASURED WELL DEPTHS

Well No.	Depth 1/20/87	Depth 1/22/87	Depth 2/13/92	Depth 2/18/92
MW1	20'	15'5"	15.93'	15.61'
MW2	19.8'	17'6"	14.11'	17.06'
MW3	20'	17'2"	14.78'	18.30'

The total amount of water removed from each well during redevelopment and purging is shown on Table 2 of AC Report dated 19 March 1992.

The well redevelopment methods used at Townsend Lincoln Mercury were reviewed prior to sampling, and were considered sufficient to re-establish the hydraulic connection between the formational materials and the well packing material. The stable pH, conductivity, and temperature measurements at the time samples were obtained support this conclusion.

If you have any questions please feel free to call.

Sincerely,

Karen G. Blaettler
Staff Geologist

Bernard J. Luther, CEG 1356
President

CERTIFIED ENGINEERING GEOLOGIST
BERNARD J. LUTHER
6/92
No. CEG1356
STATE OF CALIFORNIA

cc: (2) addressee
(1) Mr. Gene Warren
(1) Mr. Jim Munch

APPLIED CONSULTANTS
environmental geology & engineering

3040 Clairemont Dr.
Suite B
San Diego, CA
92117

TEL (619) 275-6577
FAX (619) 275-6947

19 March 1992

RECEIVED
MAR 23 11 50 AM '92
ENVIRONMENTAL HEALTH SERVICES

Mr. Gene Warren
Townsend Lincoln Mercury
588 Camino Del Rio North
San Diego, CA 92108-3299

hydrogeology

Subject: Confirmatory water samples - Townsend Lincoln Mercury
588 Camino Del Rio North, San Diego
HMMD File No. H04863/T0440

geotechnical services

Dear Mr. Warren:

environmental services

In accordance with your request Applied Consultants has obtained and analyzed water samples from the monitoring wells at Townsend Lincoln Mercury, 588 Camino Del Rio North, San Diego, California (Figure 1).

structural engineering

forensic engineering

BACKGROUND

A 2,000 gallon gasoline underground storage tank was removed from the site on 2 December 1986. A soil samples obtained from the bottom of the excavation, at a depth of 12.5' below grade, was found to contain 2,700 mg/kg TPH, 180 mg/kg Toluene, 150 mg/kg Ethylbenzene, and 530 mg/kg Xylene. Benzene was not detected, at a detection limit of 25 mg/kg, in the sample. The hydrocarbons were reported in the C6 to C12, gasoline, hydrocarbon range

High detection limit

Three borings/monitoring wells were established around the excavation (MW1, MW2, and MW3; Figure 2). Purgeable aromatic hydrocarbons (BTE&X) were not detected in water samples obtained from MW1 and MW3 on 21 January 1987 (Table 3). MW2 apparently was not sampled. The water samples were not analyzed for TPH or lead (AC report dated 3 April 1987).

? MW2

36 y³

Thirty six cubic yards of contaminated soil were subsequently removed from the tank excavation and transported to a landfill. TPH was not detected, at a detection limit of 5 mg/kg, in three confirmatory soil samples obtained from the bottom sidewalls of the excavation (MWSW-D11, NSW-D11, and SSW-D12B). Purgeable aromatic hydrocarbons were not detected, at a detection limit of .025 mg/kg, in the single sidewall sample (NWSW-D11) analyzed for these constituents

TPH=ND

BTXE=ND

A new 2,000 gallon, double walled, fiberglass was subsequently installed in the excavation.

It is our understanding that after reviewing the files for this project in 1991, the HMMD requested the testing of confirmatory water samples from the monitoring wells. This was confirmed in a telephone conversation on 6 February 1992 with Mr. Mo Lahsaie, HMMD specialist. Mr. Lahsaie also recommended that the wells be re-developed at least 72 hours prior to purging and sampling.

PROCEDURE

Monitoring wells 1, 2, and 3 were re-developed on 13 and 14 February 1992 using a 1.75 inch diameter bailer as a surge block. Approximately 6 gallons of water were purged from MW1, 12.5 gallons of water were purged from MW2, and 13 gallons of water were purged from MW3. The purge water was stored on-site in a 55-gallon DOT drum.

The elevations of the tops of the well casing were surveyed relative to a brass plug (TLM RCE 9416). The brass plug is located at the south edge of the parking structure entrance across Camino de la Siena from the west entrance to the Townsend Lincoln Mercury Service Department. The elevation of the brass plug was not readily available. For comparison purposed and elevation of 100.00 feet was assigned to this temporary benchmark.

Water levels were measured in the three monitoring wells on 13 and 18 February 1992 using the stick and paste method (Table 1).

On 18 February 1992 water samples were obtained from MW-1, MW-2, and MW-3. The water samples were obtained by bailer after two well-bore volumes of water had been removed from each well and the ground water pH, conductivity, and temperature had stabilized. Four gallons of water was removed from MW-1, 5.5 gallons from MW-2, and 6 gallons from MW-3. The ground water was allowed to recharge to 80% of the static water level before sampling.

The total amount of water removed from each well during redevelopment and purging is shown on Table 2.

The water samples were placed in teflon capped VOA-vials and preserved with HCL. The samples were then placed in a chilled container for transport to the laboratory.

The three water samples were analyzed for total petroleum hydrocarbons (TPH) and purgeable aromatic hydrocarbons (BTE&X) in accordance with the DHS Method (8015-M) and EPA Method 8020, in series. The sample with the highest TPH level was also analyzed for total lead in accordance with EPA Method 7421.

FINDINGS

The monitoring wells are located in an asphaltic concrete-paved driveway. The area was repaved at least once between 1987 and 1992, covering monitoring wells MW2 and MW3. The well cover of MW3 apparently was hit during the paving operation, breaking the inner wall of the well cover and the slip cap on the well. The gaskets on all three well covers had deteriorated and were breached.

Water was measured at a depth of approximately 12 feet in the monitoring wells. The relative casing elevations, depth to water and piezometric surface determined from the monitoring well measurements are recorded in Table 1 and Figure 2. The ground water gradient determined from these measurements is essentially flat, 0.001, to the northwest (Figure 2).

TPH was detected at 110 µg/l in water sample MW2. The hydrocarbon range was reported in the C6 to C12, gasoline, range. TPH was non-detected in the water samples from MW1 and MW3 at a detection limit of 50 µg/l. BTE&X were non-detected in the water samples from MW1, MW2, and MW3 at detection limits 0.5 µg/l, 0.5 µg/l, 0.5 µg/l, and 1 µg/l, respectively (Table 3). Total lead was detected at 0.006 mg/l in water sample MW2. The laboratory analysis, quality control/quality assurance data and chain of custody are attached (ATI No. #202193).

CONCLUSION

The low levels of TPH and total lead detected in MW2 are not considered significant. Based on these results, the non-detection of BTE&X in MW2, and the non-detection of TPH and BTE&X in MW1 and MW3, Applied Consultants recommends that tank closure be granted.

Copies of this report should be forwarded to the HMMD and the CRWQCB for their review. The address and contacts at the HMMD and CRWQCB are as follows:

Mr. Mo. Lahsaie
Hazardous Materials Management Division
P.O. Box 85261
San Diego, CA 92186-5261

Mr. Jim Munch
San Diego Region, Regional Water
Quality Control Board
9771 Clairemont Mesa Blvd, Suite B
San Diego, CA 92124-1331

If you have any questions please feel free to call.

Sincerely,

Karen G. Blaettler
Staff Geologist

Bernard J. Luther, CEG 1356
President



cc: (4) addressee

TABLE 1
WELL MEASUREMENTS - 588 CAMINO DEL RIO NORTH
18 FEBRUARY 1992

Well	Casing Elevation*	Depth to water	Piezometric Surface
MW-1	101.72	12.22	89.50
MW-2	101.65	12.11	89.54
MW-3	101.74	12.25	89.49

* Relative to a temporary bench mark with an assigned elevation of 100 feet

TABLE 2
WATER REMOVED FROM WELLS

Well	Re-development 13 & 14 Feb.	Purging 18 Feb.	Total Removed
MW-1	6 gals.	4 gals.	10 gals.
MW-2	12.5 gals.	5.5 gals.	18 gals.
MW-3	13 gals.	6 gals.	19 gals.

TABLE 3
WATER SAMPLE ANALYSIS

Well	TPH	Benzene	Toluene	Ethyl-Benzene	Xylene	Total Lead
(22 JANUARY 1987)						
MW-1	---	ND(25)	ND(25)	ND(25)	ND(25)	---
MW-2	---	---	---	---	---	---
MW-3	---	ND(25)	ND(25)	ND(25)	ND(25)	---
(18 FEBRUARY 1992)						
MW-1	ND(50)	ND(0.5)	ND(0.5)	ND(0.5)	ND(1)	---
MW-2	110 µg/l	ND(0.5)	ND(0.5)	ND(0.5)	ND(1)	6 µg/l
MW-3	ND(50)	ND(0.5)	ND(0.5)	ND(0.5)	ND(1)	---

ND Not detected at the limits shown
--- Not analyzed for

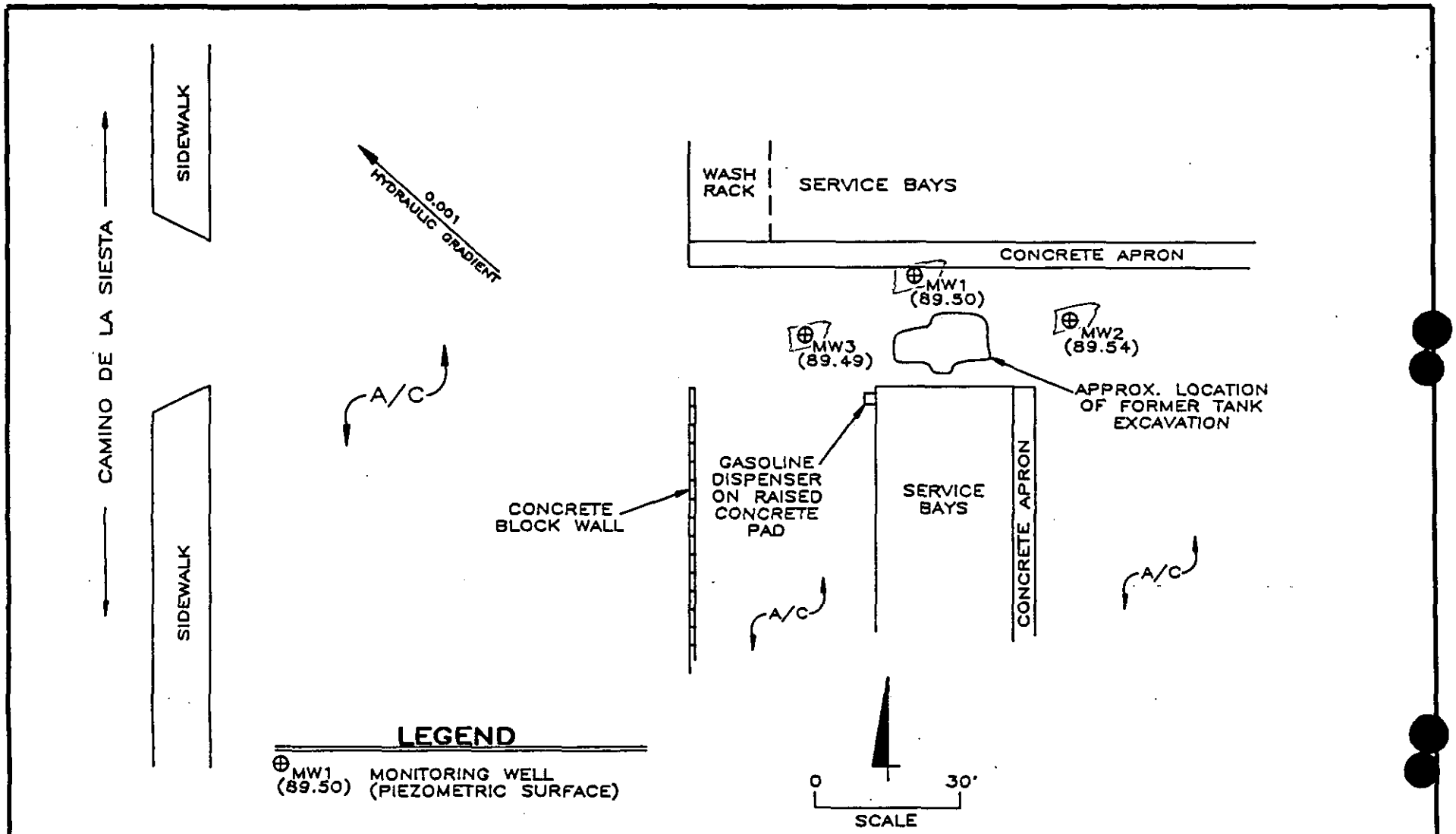

APPLIED CONSULTANTS
environmental geology & engineering

SITE PLAN
TOWNSEND LINCOLN MERCURY
588 CAMINO DEL RIO NORTH
SAN DIEGO, CALIFORNIA

PROJECT NO. SD3975.1
DATE: MARCH, 1992
FIGURE: 1

Analytical Technologies, Inc. Corporate Offices: 5550 Morehouse Drive San Diego, CA 92121 (619) 458-9141

ATI I.D.: 202193

February 28, 1992

APPLIED CONSULTANTS
3040 CLAIREMONT DR., SUITE B
SAN DIEGO, CA 92117

Project Name: TOWNSEND
Project # : SD 3975.1

Attention: KAREN G. BLAETTLER

Analytical Technologies, Inc. has received the following sample(s):

Date Received	Quantity	Matrix
February 18, 1992	4	WATER

The sample(s) were analyzed with EPA methodology or equivalent methods as specified in the enclosed analytical schedule. The symbol for "less than" indicates a value below the reportable detection limit. Please see the attached sheet for the sample cross reference table.

The results of these analyses and the quality control data are enclosed.

SUSAN M. SNYDER
SENIOR PROJECT MANAGER

for KENNETH WAHL
LABORATORY MANAGER

Analytical Technologies, Inc.

SAMPLE CROSS REFERENCE

Client : APPLIED CONSULTANTS
Project # : SD 3975.1
Project Name: TOWNSEND

Report Date: February 28, 1992
ATI I.D. : 202193

ATI #	Client Description	Matrix	Date Collected
1	MW1	WATER	18-FEB-92
2	MW2	WATER	18-FEB-92
3	MW3	WATER	18-FEB-92
4	HIGHEST LFUELB 01-03 (MW2)	WATER	18-FEB-92

---TOTALS---

Matrix	# Samples
WATER	4

ATI STANDARD DISPOSAL PRACTICE

The sample(s) from this project will be disposed of in twenty-one (21) days from the date of this report. If an extended storage period is required, please contact our sample control department before the scheduled disposal date.

Analytical Technologies, Inc.

ANALYTICAL SCHEDULE

Client : APPLIED CONSULTANTS
Project # : SD 3975.1
Project Name: TOWNSEND

ATI I.D.: 202193

Analysis	Technique/Description
EPA 7421 (LEAD)	ATOMIC ABSORPTION/GRAPHITE FURNACE
MOD EPA 8015-CDOHS/8020 (HYDROCARBONS C6-C12/BTXE)	GC/FLAME ION./PHOTO IONIZATION DETECTOR

Analytical Technologies, Inc.

METALS RESULTS

Client : APPLIED CONSULTANTS
Project # : SD 3975.1
Project Name: TOWNSEND

ATI I.D.: 202193

Sample #	Client ID	Matrix	Date Sampled	Date Received
4	HIGHEST LFUELB 01-03 (MW2)	WATER	18-FEB-92	18-FEB-92

Parameter	Units	4
LEAD	MG/L	0.006

Analytical Technologies, Inc.

METALS - QUALITY CONTROL

DUP/MS

Client : APPLIED CONSULTANTS
Project # : SD 3975.1 ATI I.D. : 202193
Project Name: TOWNSEND

Parameters	REF I.D.	Units	Sample Result	Dup Result	RPD	Spiked Sample	Spike Conc	% Rec
LEAD	202193-04	MG/L	0.006	0.003	67	0.050	0.050	88

% Recovery = (Spike Sample Result - Sample Result)*100/Spike Concentration
RPD (Relative % Difference) = (Sample Result - Duplicate Result)*100/Average Result

Analytical Technologies, Inc.

METALS - QUALITY CONTROL

BLANK SPIKE

Client : APPLIED CONSULTANTS
Project # : SD 3975.1
Project Name: TOWNSEND

ATI I.D. : 202193

Parameters	Blank Spike ID#	Units	Blank Result	Spiked Sample	Spike Conc.	% Rec
LEAD	22653	MG/L	<0.002	0.050	0.050	100

% Recovery = (Spike Sample Result - Sample Result)*100/Spike Concentration
RPD (Relative % Difference) = (Sample Result - Duplicate Result)*100/Average Result

Analytical Technologies, Inc.

GAS CHROMATOGRAPHY RESULTS

Test : MOD EPA 8015-CDOHS/8020 (HYDROCARBONS C6-C12/BTXE)
Client : APPLIED CONSULTANTS ATI I.D. : 202193
Project # : SD 3975.1
Project Name: TOWNSEND

Sample #	Client ID	Matrix	Date Sampled	Date Extracted	Date Analyzed	Dil. Factor
1	MW1	WATER	18-FEB-92	N/A	19-FEB-92	1.00
2	MW2	WATER	18-FEB-92	N/A	19-FEB-92	1.00
3	MW3	WATER	18-FEB-92	N/A	19-FEB-92	1.00

Parameter	Units	1	2	3
BENZENE	UG/L	<0.50	<0.50	<0.50
TOLUENE	UG/L	<0.50	<0.50	<0.50
ETHYLBENZENE	UG/L	<0.50	<0.50	<0.50
XYLENES (TOTAL)	UG/L	<1.0	<1.0	<1.0
FUEL HYDROCARBONS	UG/L	<50	110	<50
HYDROCARBON RANGE		C6-C12	C6-C12	C6-C12
HYDROCARBONS QUANTITATED USING		GASOLINE	GASOLINE	GASOLINE
SURROGATES				
TRIFLUOROTOLUENE	%	103	100	97

Analytical Technologies, Inc.

GAS CHROMATOGRAPHY - QUALITY CONTROL

REAGENT BLANK

Test : *MOD EPA 8015-CDOHS (FUEL HYDROCARBONS/BTXE)*
Blank I.D. : 17813
Client : APPLIED CONSULTANTS
Project # : SD 3975.1
Project Name: TOWNSEND

ATI I.D. : 202193
Date Extracted: N/A
Date Analyzed : 20-FEB-92
Dil. Factor : 1.00

Parameters	Units	Results
BENZENE	UG/L	<0.50
TOLUENE	UG/L	<0.50
ETHYLBENZENE	UG/L	<0.50
XYLENES (TOTAL)	UG/L	<1.0
FUEL HYDROCARBONS	UG/L	<50
HYDROCARBON RANGE		C6-C12
HYDROCARBONS QUANTITATED USING		GASOLINE
SURROGATES		
TRIFLUOROTOLUENE	%	111

Analytical Technologies, Inc.

GAS CHROMATOGRAPHY - QUALITY CONTROL

MSMSD

Test : MOD EPA 8015-CDOHS (FUEL HYDROCARBONS/BTXE)
MSMSD # : 29777
Client : APPLIED CONSULTANTS

Project # : SD 3975.1
Project Name: TOWNSEND

ATI I.D. : 202193
Date Extracted: N/A
Date Analyzed : 20-FEB-92
Sample Matrix : WATER
REF I.D. : 202193-03

Parameters	Units	Sample Result	Conc Spike	Spiked Sample	% Rec	Dup Spike	Dup % Rec	RPD
BENZENE	UG/L	<0.50	5.0	5.4	108	5.2	104	4
TOLUENE	UG/L	<0.50	5.0	5.5	110	5.4	108	2

% Recovery = (Spike Sample Result - Sample Result)*100/Spike Concentration
RPD (Relative % Difference) = (Spiked Sample Result - Duplicate Spike Result)*100/Average Result

Analytical Technologies, Inc.

GAS CHROMATOGRAPHY - QUALITY CONTROL

BLANK SPIKE

Test : MOD EPA 8015-CDOHS (FUEL HYDROCARBONS/BTXE)
Blank Spike #: 22467
Client : APPLIED CONSULTANTS
Project # : SD 3975.1
Project Name : TOWNSEND

ATI I.D. : 202193
Date Extracted: N/A
Date Analyzed : 20-FEB-92
Sample Matrix : WATER

Parameters	Units	Blank Result	Spiked Sample	Spike Conc.	% Rec
BENZENE	UG/L	<0.50	5.4	5.0	108
TOLUENE	UG/L	<0.50	5.6	5.0	112

% Recovery = (Spike Sample Result - Sample Result)*100/Spike Concentration
RPD (Relative % Difference) = (Spiked Sample - Blank Result)*100/Average Result

Analytical Technologies, Inc.

5550 MOREHOUSE DRIVE
SAN DIEGO, CA 92121-1709
(619) 458-9141

Chain of Custody

DATE 2/18/92 PAGE 1 OF 1

PROJECT MANAGER: Karen G Blaettler
COMPANY: Applied Consultants
ADDRESS: 3040 Clairemont Dr. Ste B
San Diego CA 92017

BILL TO: same
COMPANY:
ADDRESS:

Karen G Blaettler (619) 275-6577
SAMPLERS: (Signature) PHONE NUMBER

Recommended Quantity and Preservative (Provide triple volume on QC Samples)

SAMPLE ID	SAMPLE DATE	TIME	MATRIX	LAB ID	Petroleum Hydrocarbons 418.1 (1L (H_2SO_4)/100g)	Oil and Grease 413.2 (1L (H_2SO_4)/100g)	Gasoline (MOD 8015/DOHS) (4 oz (HCl)/50g)	Diesel (MOD 8015/DOHS) (4 oz (HCl)/50g)	Gasoline/BTXE (MOD 8015/8020) (4 oz (HCl)/50g)	MOD 8015 (Unknown)	BTXE (8020) (2X40ml (HCl)/50g)	Chlorinated Hydrocarbons (8010) (2X40ml (HCl)/50g)	Aromatic Hydrocarbons (8020) (2X40ml (HCl)/50g)	Chlorinated/Aromatic Hydrocarbons (8010/8020) (2X40ml (HCl)/50g)	Organic Pb (500ml/50g)	Pesticides/PCB (8080) (1L/50g)	Base/NEU/Acid Cmpds GC/MS (8270) (1L/100g)	Volatile Cmpds GC/MS (8240) (2X40ml (HCl)/100g)	Polynuclear Aromatic (8310) (1L/100g)	CCR Metals (500ml/100g)	Priority Pollutant Metals (500ml/100g)	Number of Containers
MW1	2/18/92	11:53	Water	01					X													3
MW2	2/18/92	11:58	Water	02					X													3
MW3	2/18/92	12:08	Water	03					X													3

PROJECT INFORMATION	SAMPLE RECEIPT	
PROJECT NUMBER: SD 3975.1	TOTAL NUMBER OF CONTAINERS	9
PROJECT NAME: Townsend	CHAIN OF CUSTODY SEALS Y/N/NA	N
PURCHASE ORDER NUMBER:	SEALS INTACT? Y/N/NA	NA
VIA:	RECEIVED GOOD COND/COLD	YY
TAT: ☐24HR ☐48HRS ☐72HRS ☐1WK ☒2WK	LAB NUMBER	202193

SAMPLE DISPOSAL INSTRUCTIONS

☒ ATI Disposal @ $5.00 each ☐ Return ☐ Pickup

Comments: Run Total Lead on highest TPH/BTEX sample with the

RELINQUISHED BY: 1.	RELINQUISHED BY: 2.	RELINQUISHED BY: 3.
Signature: [signature] Time: 1:20	Signature: [signature] Time: 1337	Signature: Time:
Printed Name: KG Blaettler Date: 2/18/92	Printed Name: B Trepanier Date: 2/18/92	Printed Name: Date:
Company: Applied Consultants	Company: AHC	Company:
RECEIVED BY: 1.	**RECEIVED BY: 2.**	**RECEIVED BY: (LAB) 3.**
Signature: [signature] Time: 1320	Signature: [signature] Time: 1342	Signature: Time:
Printed Name: B Trepanier Date: 2/18/92	Printed Name: Greg Pink Date: 2-18-92	Printed Name: Date:
Company: AHC	Company: ATI-SD	Analytical Technologies, Inc.

DISTRIBUTION: White, Canary - ANALYTICAL TECHNOLOGIES, INC. • Pink - ORIGINATOR

APPENDIX F

OTHER DOCUMENTS
(where applicable)

APPENDIX G

PROJECT PERSONNEL QUALIFICATIONS

HILLMANN
CONSULTING

LIMITED PHASE II SUBSURFACE INVESTIGATION REPORT



595 CAMINO DE LA REINA, MISSION VALLEY, CALIFORNIA

Prepared For:

Din/Cal 4, Inc.
3411 Richmond Avenue, Suite 200
Houston, TX 77046

Hillmann Project Number C3-6987

November 8, 2017

Written By:
Hillmann Consulting, LLC

Dan Louks
Professional Geologist 4883

PROFESSIONAL GEOLOGIST
DANIEL ROBERT LOUKS
NO. 4883
EXP. NOV. 30, 2017
STATE OF CALIFORNIA

DRAFT

Your Property. Our Priority.
1745 W. Orangewood Avenue, Suite 110, Orange, CA 92868
Telephone (714) 634-9500 Fax: (714) 634-9507 Toll free: (800) 232-4326
www.HillmannConsulting.com

HILLMANN
CONSULTING

November 8, 2017

Mr. Curtis Burnett
Din/Cal 4, Inc.
3411 Richmond Avenue, Suite 200
Houston, TX 77046

RE: Limited Phase II Subsurface Investigation Report
595 Camino De La Reina
Mission Valley, California 92108
Hillmann Project Number: C3-6987

Dear Mr. Burnett:

Hillmann Consulting, LLC, is pleased to provide this Limited Phase II Subsurface Investigation Report prepared for the above referenced property.

This report is for the exclusive use of the entities named on the front cover, its affiliates, designates and assignees, rating agencies, prospective bond holders and bond holders, and no other party shall have any right to rely on any service provided by Hillmann Consulting, LLC, without prior written consent.

We appreciate the opportunity to provide environmental due diligence services. If you have any questions concerning this report, or if we can assist you in any other matter, please contact the Project Manager at 714-634-9500.

Very Truly Yours,
Hillmann Consulting, LLC

Brandon Clements
Regional Director

DRAFT

TABLE OF CONTENTS

1.0 INTRODUCTION / BACKGROUND 1
2.0 GEOLOGY/HYDROGEOLOGY 2
3.0 SITE INVESTIGATION 2
3.1 Laboratory Results 3
4.0 CONCLUSIONS AND RECOMMENDATIONS 4
5.0 LIMITATIONS 4

LIST OF TABLES

TABLE 1 - Summary of Soil Sampling Results

TABLE 2 - Summary of Soil Gas Sampling Results

LIST OF FIGURES

FIGURE 1 - Site Vicinity Map

FIGURE 2 - Site Plan

LIST OF APPENDICES

APPENDIX A - Site Photos

APPENDIX B - Laboratory Reports

APPENDIX C - Drilling Logs

APPENDIX D - Soil Gas Monitoring Data

APPENDIX E - Geophysical Survey Report

DRAFT

1.0 INTRODUCTION / BACKGROUND

Hillmann Consulting, LLC (Hillmann) conducted a Limited Phase II Subsurface Investigation at 595 Camino De La Reina, Mission Valley, California (**Figure 1**). The property consists of two rectangular shaped parcels located on the south side of Camino De La Reina, between Camino De La Siesta and Camino Del Arroyo. The site is developed as an auto dealership that features auto body repair and painting, auto sales, and mechanical automotive repair. The total property area is approximately 5.31 acres. The property is located in a suburban developed area characterized by a mix of commercial properties, single and multi-family homes, apartments, and warehouses. The layout of the property is depicted on **Figure 2**. The property is being considered for redevelopment as residential use.

In June 2017, Hillmann completed a Phase I Environmental Site Assessment for the property. Records indicate the site was first developed for commercial purposes around 1970 as an auto dealership and repair shop and it has been used in that capacity since that time. Three 2,000-gallon USTs used for storage of regular unleaded gasoline and one 550-gallon tank used for waste oil were formerly located at the property. One of the 2,000-gallon tanks was replaced with a double walled tank in 1986, and contamination of the soil was noted. However, the contaminated soil was reportedly excavated and disposed in a landfill. The waste oil UST was removed in 1991 and soil contamination was noted in the remote fill area. Records indicate the contaminated soil from this area was also excavated and disposed in a landfill. All three 2,000 gallon USTs were reportedly removed sometime during the early 2000s, although no documentation was provided.

In addition, the site is currently equipped with approximately seventeen above ground hydraulic lifts, however, each location has evidence of surface repair and patching, suggesting these above ground lifts might be replacements for former subsurface hydraulic lifts. In addition, the site is equipped with a waste water clarifier, two above ground oil storage tanks, and two paint spray booths side by side. These concerns were identified as recognized environmental conditions that justified preliminary subsurface investigation. These results are presented in Hillmann's *"Phase I Environmental Site Assessment Report"* dated June 9, 2017.

In October 2017, Hillmann completed a Limited Phase II Subsurface Investigation at the property that featured soil and soil gas sampling to identify potential contamination from petroleum hydrocarbons, lead, PCBs, and volatile organic compounds (VOC). The current investigation is an independent assessment of the site that was constrained by time and cost factors as part of a self-directed effort. The objective of this work was to determine the current representative subsurface conditions in targeted areas of the site. This investigation was not intended to meet the more stringent requirements of a regulatory driven assessment.

The investigation featured soil gas sampling which was considered very important in determining possible vapor intrusion impacts. The investigation included installation of 22 soil borings and soil gas probes in targeted areas of the site. Results of soil sampling indicated low levels of petroleum hydrocarbons in soil and no lead concentrations greater than current screening levels. Results from soil gas sampling indicated no significant concentrations of VOC in soil gas. Based on these results, we recommend no further sampling at the site.

DRAFT

2.0 GEOLOGY/HYDROGEOLOGY

Based on the drilling logs, shallow soils beneath the site consist of mixed silty sand, clayey sand and silt type deposits from near surface to 12.5 feet below grade, the deepest interval explored by drilling in this investigation. Groundwater was encountered at maximum depth but the boring was sealed with bentonite and no groundwater samples were obtained. Descriptions of the sediments encountered during drilling are presented in the drilling logs (**Appendix C**). Based on the Phase I report a groundwater investigation was conducted at an adjoining property in May 2015 and groundwater was present at 14-16 feet below grade at that time (730 Camino Del Rio North, Mission Valley, CA). This is in reasonable agreement with the on-site investigation results.

3.0 SITE INVESTIGATION

On October 28, 2017, Pacific Coast Locators, Inc. conducted a subsurface utility investigation that included metallic sensing and ground penetrating radar in the main outdoor service area of the site. Results identified an apparent backfilled excavation area located at the northwest corner of the western service building. This area was targeted for subsurface investigation by boring HB21. The geophysical survey report is included as **Appendix E**.

On October 21-28, 2017, Hillmann installed 22 soil borings (HB1-HB22) in targeted areas near the backfilled excavation, the hydraulic lifts, the clarifier, and oil storage and paint areas to maximum depths ranging from 3 to 12.5 feet below grade using hand auger tools. The locations of the borings are indicated on **Figure 2**.

During drilling, the soil column was logged by a California Professional Geologist and soil samples were preserved for laboratory analysis. Select samples were tested for carbon chain hydrocarbons corresponding to gasoline, diesel fuel, and oil weights (C4-C12, C13-C22, and C23-C40 ranges, respectively) by EPA Method 8015M and for lead by EPA Method 6010B. In addition, one sample (HB8-3) was tested for PCBs by EPA Method 8082. A&R Laboratories of Ontario, California analyzed the samples.

With two exceptions each boring was completed with a soil gas sampling probe installed at maximum depth. Boring HB21 encountered apparent groundwater at 12.5 feet and was sealed with bentonite to 11.5 feet below grade before probe installation. Boring HB11 was installed to 10 feet, but a rock collapsed into the base of the bore hole, and the base was sealed with bentonite and the probe was installed at 8 feet below grade. The probes consist of plastic micro-porous vapor implants that are approximately 2 inches long with a 0.5-inch outside diameter, connected to 0.25-inch outside diameter nylaflow tubing that extended above the surface. The annulus around the vapor implants was backfilled with approximately 0.5 feet of screen-washed #3 sand. The probes were sealed using bentonite placed immediately above the sand pack to provide a secure borehole seal. The probes were finished with gas-tight fittings at the surface pending vapor purging and sampling.

The soil gas sampling probes were allowed to equilibrate overnight, but less than 24 hours before collecting vapor samples. Prior to vapor sampling, shut-in and leak tests were conducted on the probes. The probe head was attached to the sampling train assembly of

Nylaflow tubing, valves, and fittings and connected to a purge pump. The pump was used to evacuate the sealed system using an applied vacuum of 100 inches of water column (in. WC). The vacuum on each probe was monitored for 90 seconds with the sampling train system sealed. After the shut-in test was validated, the sampling train was leak tested. Liquid isobutylene was applied around all connections in the sampling train to evaluate whether the system was sealed from ambient air leaks. A detection of 10 times the reporting limit of this compound might suggest that ambient air leakage had occurred.

The purpose of purging is to remove stagnant air from the vapor sampling train to ensure representative samples are obtained. The probes were purged using an adjustable vacuum pump set at 200 mL/minute. During purging, the soil gas was monitored for VOC, oxygen, and carbon dioxide content using a Mini-Rae 2000 multi gas detector to ensure that non-atmospheric formation air was being sampled (**Appendix D**).

After purging three volumes through the system, vapor samples were collected from the probes on October 22 and October 29, 2017. During sampling, the purge pump was operated at 200 mL/minute, and the vacuum was monitored to ensure it was below 100 in. WC. Vacuum applied below this level helps ensure chemical partitioning from pore water to soil gas and the stress on the air seals are both minimized. The samples were containerized in Tedlar bags which were delivered to the laboratory for expedited analysis. Fresh tubing was used on each sampling train between holes. The soil gas samples were tested for VOC using EPA Method 8260B by A&R Laboratories of Ontario, California.

3.1 Laboratory Results

Results from soil sampling indicated just two soil samples had detectable levels of petroleum hydrocarbons with a maximum of 180 mg/Kg diesel range hydrocarbons in sample HB8-3. The results from lead analysis indicated some samples had low, background levels of lead with a maximum of 8.58 mg/Kg. No PCBs were detected in soil. The detected concentrations were compared to conservative Regional Screening Levels (RSLs) provided by EPA and modified for use in California by DTSC. The RSL levels for total petroleum hydrocarbons in soil are divided into six non-descript categories that depend on the relative speciation of aromatic and aliphatic hydrocarbons in the source contaminant. In a residential setting, these screening levels range from 82 mg/Kg to 230,000 mg/Kg, depending on the hydrocarbon species, which for this site is not known. Other guidance on screening levels for total petroleum hydrocarbons is provided by the San Francisco Regional Water Quality Control Board. The SFRWQCB provides conservative Environmental Screening Levels (ESLs) in different tiers based on generic conceptual site models. The most conservative of these (Tier 1) are protective of human health in residential settings. For diesel range hydrocarbons this screening value is 230 mg/Kg. This conflicting guidance is frequently problematic when petroleum hydrocarbon levels are detected greater than 100 mg/Kg as is the case for this site, however, it can be argued that the concentrations detected at the site are insignificant for the proposed use. The lead concentrations are well below the DTSC Screening Level for residential applications of 80 mg/Kg. These results are summarized in **Table 1**. The laboratory reports from soil sampling are included in **Appendix B**.

DRAFT

Results from soil gas sampling indicated toluene was detected in four soil gas samples with a maximum of 0.85 ug/L in sample SG11-8. In addition, PCE was detected in one sample (SG20-10) with 0.31 ug/L. No other VOC was detected in any of the soil gas samples. The detected concentrations were compared to the DTSC Future Construction Residential Screening Levels, which are derived from current indoor air quality standards and published default structure attenuation values for future residential construction. Results indicated none of the samples had toluene or PCE concentrations greater than these conservative screening guidelines (310 ug/L for toluene and 0.46 ug/L for PCE). These results are summarized in **Table 2**. The laboratory reports from soil gas sampling are included in **Appendix B**.

4.0 CONCLUSIONS AND RECOMMENDATIONS

The subject site is an auto dealership that was first developed around 1970 and has been used in that capacity to the present time. The site features auto repair services and is equipped with numerous above ground hydraulic lifts, above ground oil storage tanks, and a waste water clarifier. Records indicate the site once maintained USTs used for fuel and oil storage but these were reportedly removed and contaminated soil was excavated and properly disposed. Inspection of the site indicated the areas with above ground hydraulic lifts had concrete patches suggesting these were replacements for former subsurface hydraulic lifts. The historic use of petroleum hydrocarbons at the site was identified as a recognized environmental condition that justified preliminary targeted subsurface investigation. The site is being considered for future residential use.

In October 2017, Hillmann installed 22 soil borings and soil gas sampling probes in targeted locations across the site. These locations were selected as the most likely areas to have subsurface impacts. Results of soil sampling indicated low levels of petroleum hydrocarbons and lead that are below recognized current residential screening levels for soil. In addition, low levels of toluene and PCE were detected in soil gas but were less than the current future construction residential screening levels for these compounds. These results suggest no significant subsurface impacts in any of the 22 areas selected for subsurface investigation at the site; however, during grading of the site, there is a possibility that isolated areas will have actionable levels of petroleum compounds due to the historic nature of business activities. If encountered, elevated petroleum concentrations in the underlying soil should be separated out and properly addressed during the grading process.

Based on these results, we recommend no further sampling at the site.

5.0 LIMITATIONS

This Subsurface Investigation was performed in accordance with generally and currently accepted engineering practices and principles; however, the procedures and methodologies used in this investigation are not intended to meet all specific regulatory guidelines as this work was completed as a self-directed effort. Although the data in this report is indicative of subsurface conditions in areas investigated, no further conclusions regarding the absence or presence of subsurface contamination in other areas of the site should be construed or inferred other than those expressly stated in this report. The conclusions made are based on information

DRAFT

obtained from field observations, independent laboratory analytical results, and from current and relevant Federal, State, regional, and local agencies.

DRAFT

TABLE 1
Summary of Soil Sampling Results (mg/Kg)

Sample ID	PCBs	Lead	TPHg C4-C12	TPHd C13-C22	TPH-Oil C23-C40
HB1-5	--	6.20	ND<0.20	ND<10	ND<20
HB2-10		ND<0.5	ND<0.20	ND<10	ND<20
HB3-10	--	ND<0.5	ND<0.20	ND<10	ND<20
HB4-10	--	1.07	ND<0.20	ND<10	ND<20
HB5-3.5	--	1.18	ND<0.20	ND<10	ND<20
HB6-5	--	7.68	ND<0.20	ND<10	ND<20
HB7-6	--	6.19	ND<0.20	ND<10	ND<20
HB8-3	ND<0.05	2.87	ND<0.20	180	90
HB9-3	--	2.67	ND<0.20	ND<10	ND<20
HB10-7.5	--	ND<0.5	ND<0.20	ND<10	ND<20
HB11-5	--	8.58	ND<0.20	140	ND<20
HB11-10	--	0.562	ND<0.20	ND<10	ND<20
HB12-10	--	ND<0.5	ND<0.20	ND<10	ND<20
HB13-6.5		--	ND<0.20	ND<10	ND<20
HB14-7		--	ND<0.20	ND<10	ND<20
HB15-10		--	ND<0.20	ND<10	ND<20
HB16-7.5		--	ND<0.20	ND<10	ND<20
HB17-8		--	ND<0.20	ND<10	ND<20
HB18-6		--	ND<0.20	ND<10	ND<20
HB19-6		--	ND<0.20	ND<10	ND<20
HB20-8		--	ND<0.20	ND<10	ND<20
HB21-8		--	ND<0.20	ND<10	ND<20
HB21-12.5		--	ND<0.20	ND<10	ND<20
HB22-10		--	ND<0.20	ND<10	ND<20
Residential RSL	***--***	***80****	***82-230,000***	***82-230,000***	***82-230,000***
SFRWQCB ESL	***--***	***80***	***100***	***230***	***5,100***

Notes: ND - Not Detected. EPA Regional Screening Levels (RSLs) are human health risk based screening levels used by EPA and DTSC to determine Health Risk in residential and commercial settings. The TPH RSLs are designated by hydrocarbon species, which for this site is unknown. San Francisco Regional Water Quality Control Board Environmental Screening Levels (2016 SFRWQCB ESLs) are conservative (Tier 1) human health screening levels based on generic conceptual site model designed for use at most sites, including residential applications and shallow soil exposure. Please refer to lab reports for complete results.

TABLE 2
Summary of Soil Gas Sampling Results (ug/L)

Sample ID	Benzene	Toluene	Ethylbenzene	Xylenes	TCE	PCE	Other VOC
SG1-10	ND<0.13	ND<0.25	ND<0.25	ND<0.5	ND<0.25	ND<0.25	ND
SG2-10	ND<0.13	ND<0.25	ND<0.25	ND<0.5	ND<0.25	ND<0.25	ND
SG3-10	ND<0.13	ND<0.25	ND<0.25	ND<0.5	ND<0.25	ND<0.25	ND
SG4-10	ND<0.13	ND<0.25	ND<0.25	ND<0.5	ND<0.25	ND<0.25	ND
SG5-10	ND<0.13	ND<0.25	ND<0.25	ND<0.5	ND<0.25	ND<0.25	ND
SG6-10	ND<0.13	ND<0.25	ND<0.25	ND<0.5	ND<0.25	ND<0.25	ND
SG7-10	ND<0.13	ND<0.25	ND<0.25	ND<0.5	ND<0.25	ND<0.25	ND
SG8-3	ND<0.13	ND<0.25	ND<0.25	ND<0.5	ND<0.25	ND<0.25	ND
SG9-3	ND<0.13	ND<0.25	ND<0.25	ND<0.5	ND<0.25	ND<0.25	ND
SG10-10	ND<0.13	ND<0.25	ND<0.25	ND<0.5	ND<0.25	ND<0.25	ND
SG11-8	ND<0.13	0.85	ND<0.25	ND<0.5	ND<0.25	ND<0.25	ND
SG12-10	ND<0.13	ND<0.25	ND<0.25	ND<0.5	ND<0.25	ND<0.25	ND
SG13-6.5	ND<0.065	ND<0.13	ND<0.13	ND<0.26	ND<0.13	ND<0.13	ND
SG14-10	ND<0.065	ND<0.13	ND<0.13	ND<0.26	ND<0.13	ND<0.13	ND
SG15-10	ND<0.065	ND<0.13	ND<0.13	ND<0.26	ND<0.13	ND<0.13	ND
SG16-7.5	ND<0.065	ND<0.13	ND<0.13	ND<0.26	ND<0.13	ND<0.13	ND
SG17-10	ND<0.065	ND<0.13	ND<0.13	ND<0.26	ND<0.13	ND<0.13	ND
SG18-10	ND<0.065	0.34	ND<0.13	ND<0.26	ND<0.13	ND<0.13	ND
SG19-10	ND<0.065	0.56	ND<0.13	ND<0.26	ND<0.13	ND<0.13	ND
SG20-10	ND<0.065	0.75	ND<0.13	ND<0.26	ND<0.13	0.31	ND
SG21-11.5	ND<0.065	ND<0.13	ND<0.13	ND<0.26	ND<0.13	ND<0.13	ND
SG22-10	ND<0.065	ND<0.13	ND<0.13	ND<0.26	ND<0.13	ND<0.13	ND
Future Construction Residential RSL	***0.097****	***310****	***1.1***	***100***	***0.48***	***0.46****	**--**

*Notes: ND - Not Detected. EPA Region 9 Regional Screening Levels (RSLs) are human health risk based screening levels used by EPA and DTSC to determine Health Risk in residential and commercial settings. *-Values modified for California by DTSC HERO Note 3. Screening levels for soil gas calculated using indoor air values and attenuation factors (future residential construction) provided by DTSC. Please refer to laboratory report for complete results.*

FIGURES

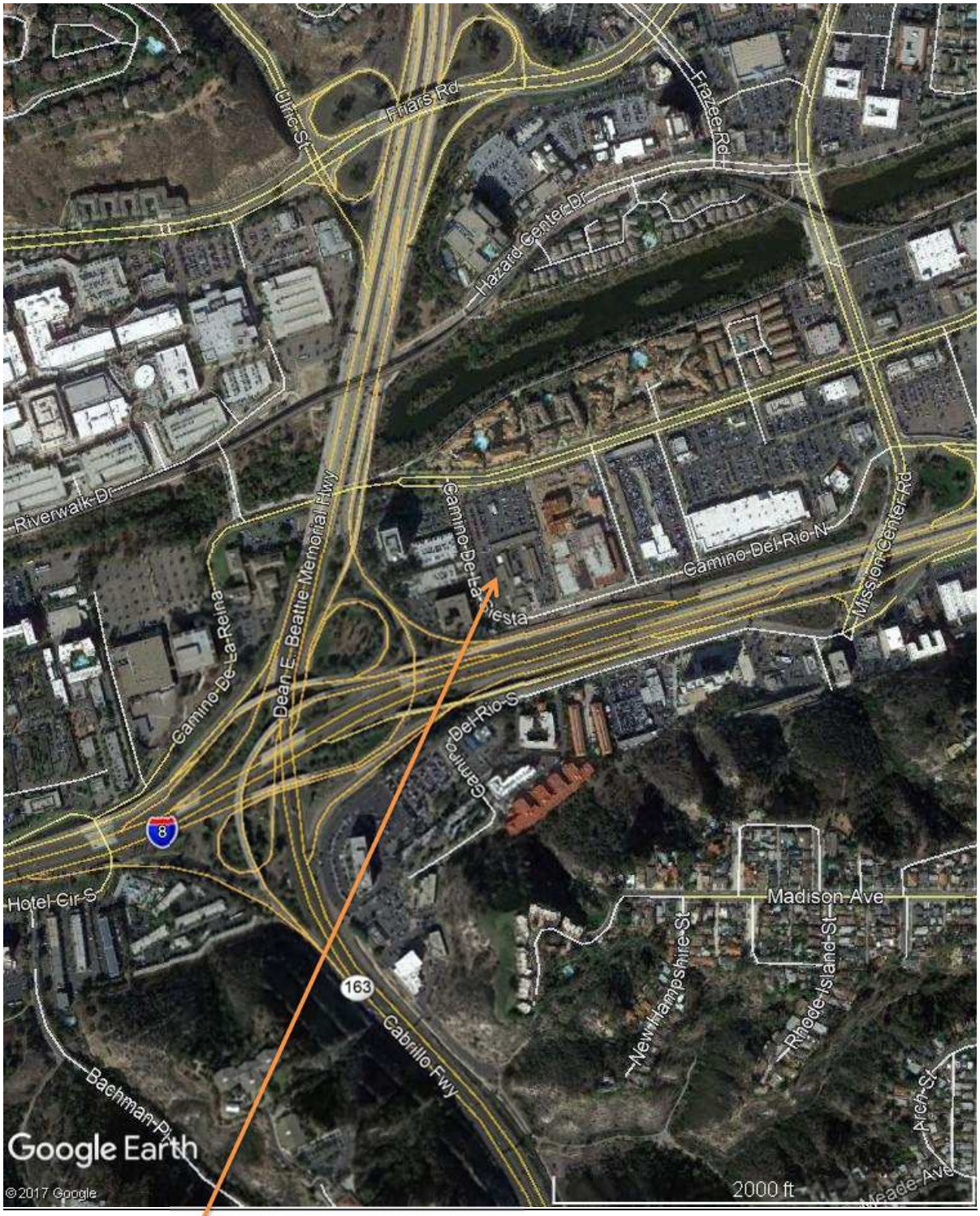

FIGURE 1

SITE VICINITY MAP
Auto Dealership
595 Camino De La Reina
Mission Valley, California

HILLMANN
CONSULTING

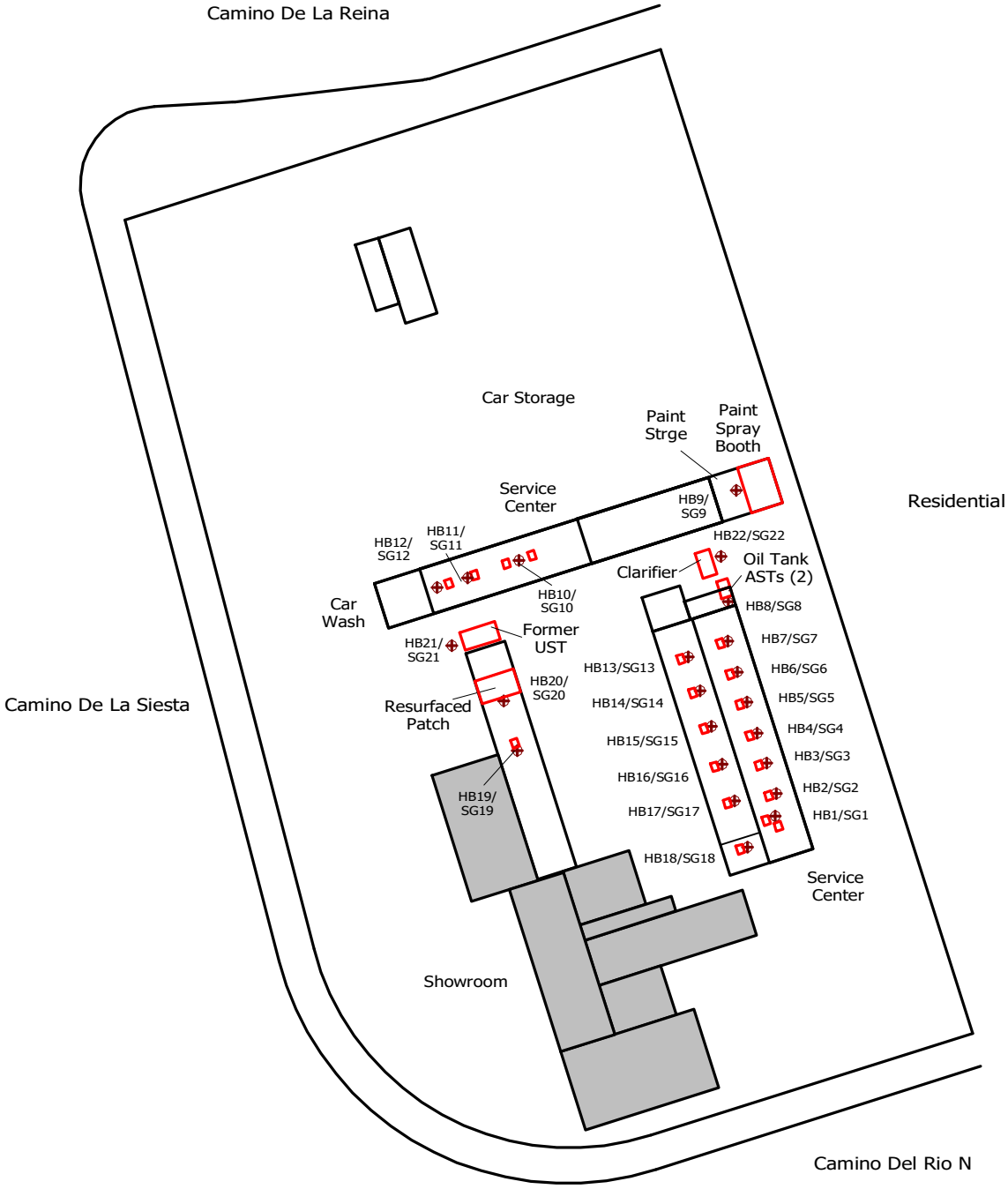

LEGEND

- Possible Former Subsurface Hydraulic Lifts
- Soil Borings/Soil Gas Probes

FIGURE 2
GENERAL SITE PLAN
AUTO DEALERSHIP
595 Camino de la Reina
MIssion Valley, California

HILLMANN CONSULTING

N

APPROXIMATE SCALE IN FEET

0 100 200

APPENDIX A
Site Photos



SG1



SG2



SG3



SG4



SG5



SG6



SG7



SG8



SG9



SG10



SG11



SG12



SG13



SG14



SG15



SG16



SG17



SG18



SG19



SG20



SG21



SG22

APPENDIX B
Laboratory Reports

A & R Laboratories, Inc.

1650 S. GROVE AVE., SUITE C
ONTARIO, CA 91761
951-779-0310 FAX 951-779-0344
www.arlaboratories.com office@arlaboratories.com

FDA#	2030513
LA City#	10261
ELAP#'s	2789
	2790
	2122

CHEMISTRY · MICROBIOLOGY · FOOD SAFETY · MOBILE LABORATORIES
FOOD · COSMETICS · WATER · SOIL · SOIL VAPOR · WASTES

CASE NARRATIVE

Authorized Signature Name / Title (print)	Ken Zheng, President
Signature / Date	Ken Zheng, President 10/27/2017 11:52:46
Laboratory Job No. (Certificate of Analysis No.)	1710-00189
Project Name / No.	WITT AUTO - 595 CAMINO DE LA REINA
Dates Sampled (from/to)	10/21/17 To 10/21/17
Dates Received (from/to)	10/22/17 To 10/22/17
Dates Reported (from/to)	10/27/17 To 10/27/2017
Chains of Custody Received	Yes

Comments:

Subcontracting

Organic Analyses

No analyses sub-contracted

Inorganic Analyses

No analyses sub-contracted

Sample Condition(s)

All samples intact

Positive Results (Organic Compounds)

Sample	Analyte	Result	Qual	Units	RL	Sample	Analyte	Result	Qual	Units	RL
HB8-3	C13-C22	**180**		mg/Kg	10	HB8-3	C23-C40	**90**		mg/Kg	20
HB11-5	C13-C22	**140**		mg/Kg	10						

The data and information on this, and other accompanying documents, represent only the sample(s) analyzed and is rendered upon condition that it is not to be reproduced, wholly or in part, for advertising or other purposes without approval from the laboratory.

A & R Laboratories, Inc.

1650 S. GROVE AVE., SUITE C
ONTARIO, CA 91761
951-779-0310 FAX 951-779-0344
www.arlaboratories.com office@arlaboratories.com

FDA#	2030513
LA City#	10261
ELAP#'s	2789
	2790
	2122

CHEMISTRY · MICROBIOLOGY · FOOD SAFETY · MOBILE LABORATORIES
FOOD · COSMETICS · WATER · SOIL · SOIL VAPOR · WASTES

CERTIFICATE OF ANALYSIS

1710-00189

GSA ENGINEERING
DAN LOUKS
16950 AVENIDA DE SANTA YNEZ
PACIFIC PALISADES, CA 90272

Date Reported	10/27/17
Date Received	10/22/17
Invoice No.	80892
Cust #	G073
Permit Number	
Customer P.O.	

Project: WITT AUTO - 595 CAMINO DE LA REINA

Analysis	Result	Qual	Units	Method	DF	RL	Date	Tech
Sample: 001 **HB1-5**					Date & Time Sampled:		10/21/17 @ 13:30	
Sample Matrix: **Soil**								
[Metals]								
Metals Acid Digestion	Complete			EPA 3050B	1.0		10/25/17	TLB
Lead	**6.20**		mg/Kg	EPA 6010B	1.0	0.500	10/25/17	TLB
[TPH Gasoline C4-C12]								
Gasoline (C4-C12)	<0.20		mg/Kg	EPA 8015M	1.0	0.20	10/24/17	AR
[Extractable Hydrocarbons]								
Extraction	Complete			EPA 3550B	1.0		10/24/17	VS
C13-C22	<10		mg/Kg	EPA 8015B	1.0	10	10/24/17	AR
C23-C40	<20		mg/Kg	EPA 8015B	1.0	20	10/24/17	AR
[Surrogate]								
o-Terphenyl (OTP)	111		%REC	EPA 8015B		50-150	10/24/17	AR
Sample: 002 **HB2-10**					Date & Time Sampled:		10/21/17 @ 13:50	
Sample Matrix: **Soil**								
[Metals]								
Metals Acid Digestion	Complete			EPA 3050B	1.0		10/25/17	TLB
Lead	<0.500		mg/Kg	EPA 6010B	1.0	0.500	10/25/17	TLB
[TPH Gasoline C4-C12]								
Gasoline (C4-C12)	<0.20		mg/Kg	EPA 8015M	1.0	0.20	10/24/17	AR
[Extractable Hydrocarbons]								
Extraction	Complete			EPA 3550B	1.0		10/24/17	VS
C13-C22	<10		mg/Kg	EPA 8015B	1.0	10	10/24/17	AR
C23-C40	<20		mg/Kg	EPA 8015B	1.0	20	10/24/17	AR
[Surrogate]								
o-Terphenyl (OTP)	113		%REC	EPA 8015B		50-150	10/24/17	AR
Sample: 003 **HB3-10**					Date & Time Sampled:		10/21/17 @ 14:30	
Sample Matrix: **Soil**								
[Metals]								
Metals Acid Digestion	Complete			EPA 3050B	1.0		10/25/17	TLB
Lead	<0.500		mg/Kg	EPA 6010B	1.0	0.500	10/25/17	TLB
[TPH Gasoline C4-C12]								

The data and information on this, and other accompanying documents, represent only the sample(s) analyzed and is rendered upon condition that it is not to be reproduced, wholly or in part, for advertising or other purposes without approval from the laboratory.

A & R Laboratories, Inc.

1650 S. GROVE AVE., SUITE C
ONTARIO, CA 91761
951-779-0310 FAX 951-779-0344
www.arlaboratories.com office@arlaboratories.com

FDA#	2030513
LA City#	10261
ELAP#'s	2789
	2790
	2122

CHEMISTRY · MICROBIOLOGY · FOOD SAFETY · MOBILE LABORATORIES
FOOD · COSMETICS · WATER · SOIL · SOIL VAPOR · WASTES

CERTIFICATE OF ANALYSIS

1710-00189

GSA ENGINEERING
DAN LOUKS
16950 AVENIDA DE SANTA YNEZ
PACIFIC PALISADES, CA 90272

Date Reported	10/27/17
Date Received	10/22/17
Invoice No.	80892
Cust #	G073
Permit Number	
Customer P.O.	

Project: WITT AUTO - 595 CAMINO DE LA REINA

Analysis	Result	Qual	Units	Method	DF	RL	Date	Tech
Sample: 003 **HB3-10** Sample Matrix: **Soil**					Date & Time Sampled:		10/21/17 @ 14:30	
.....continued								
Gasoline (C4-C12)	<0.20		mg/Kg	EPA 8015M	1.0	0.20	10/24/17	AR
[Extractable Hydrocarbons]								
Extraction	Complete			EPA 3550B	1.0		10/24/17	VS
C13-C22	<10		mg/Kg	EPA 8015B	1.0	10	10/24/17	AR
C23-C40	<20		mg/Kg	EPA 8015B	1.0	20	10/24/17	AR
[Surrogate]								
o-Terphenyl (OTP)	113		%REC	EPA 8015B		50-150	10/24/17	AR
Sample: 004 **HB4-10** Sample Matrix: **Soil**					Date & Time Sampled:		10/21/17 @ 15:00	
[Metals]								
Metals Acid Digestion	Complete			EPA 3050B	1.0		10/25/17	TLB
Lead	**1.07**		mg/Kg	EPA 6010B	1.0	0.500	10/25/17	TLB
[TPH Gasoline C4-C12]								
Gasoline (C4-C12)	<0.20		mg/Kg	EPA 8015M	1.0	0.20	10/24/17	AR
[Extractable Hydrocarbons]								
Extraction	Complete			EPA 3550B	1.0		10/24/17	VS
C13-C22	<10		mg/Kg	EPA 8015B	1.0	10	10/24/17	AR
C23-C40	<20		mg/Kg	EPA 8015B	1.0	20	10/24/17	AR
[Surrogate]								
o-Terphenyl (OTP)	119		%REC	EPA 8015B		50-150	10/24/17	AR
Sample: 005 **HB5-3.5** Sample Matrix: **Soil**					Date & Time Sampled:		10/21/17 @ 15:45	
[Metals]								
Metals Acid Digestion	Complete			EPA 3050B	1.0		10/25/17	TLB
Lead	**1.18**		mg/Kg	EPA 6010B	1.0	0.500	10/25/17	TLB
[TPH Gasoline C4-C12]								
Gasoline (C4-C12)	<0.20		mg/Kg	EPA 8015M	1.0	0.20	10/24/17	AR
[Extractable Hydrocarbons]								
Extraction	Complete			EPA 3550B	1.0		10/24/17	VS

The data and information on this, and other accompanying documents, represent only the sample(s) analyzed and is rendered upon condition that it is not to be reproduced, wholly or in part, for advertising or other purposes without approval from the laboratory.

A & R Laboratories, Inc.

1650 S. GROVE AVE., SUITE C
ONTARIO, CA 91761
951-779-0310 FAX 951-779-0344
www.arlaboratories.com office@arlaboratories.com

FDA#	2030513
LA City#	10261
ELAP#'s	2789
	2790
	2122

CHEMISTRY · MICROBIOLOGY · FOOD SAFETY · MOBILE LABORATORIES
FOOD · COSMETICS · WATER · SOIL · SOIL VAPOR · WASTES

CERTIFICATE OF ANALYSIS

1710-00189

GSA ENGINEERING
DAN LOUKS
16950 AVENIDA DE SANTA YNEZ
PACIFIC PALISADES, CA 90272

Date Reported	10/27/17
Date Received	10/22/17
Invoice No.	80892
Cust #	G073
Permit Number	
Customer P.O.	

Project: WITT AUTO - 595 CAMINO DE LA REINA

Analysis	Result	Qual	Units	Method	DF	RL	Date	Tech
Sample: 005 **HB5-3.5** Sample Matrix: **Soil**					Date & Time Sampled:		10/21/17 @ 15:45	
.....continued								
C13-C22	<10		mg/Kg	EPA 8015B	1.0	10	10/24/17	AR
C23-C40	<20		mg/Kg	EPA 8015B	1.0	20	10/24/17	AR
[Surrogate]								
o-Terphenyl (OTP)	115		%REC	EPA 8015B		50-150	10/24/17	AR
Sample: 006 **HB6-5** Sample Matrix: **Soil**					Date & Time Sampled:		10/21/17 @ 16:30	
[Metals]								
Metals Acid Digestion	Complete			EPA 3050B	1.0		10/25/17	TLB
Lead	**7.68**		mg/Kg	EPA 6010B	1.0	0.500	10/25/17	TLB
[TPH Gasoline C4-C12]								
Gasoline (C4-C12)	<0.20		mg/Kg	EPA 8015M	1.0	0.20	10/24/17	AR
[Extractable Hydrocarbons]								
Extraction	Complete			EPA 3550B	1.0		10/24/17	VS
C13-C22	<10		mg/Kg	EPA 8015B	1.0	10	10/24/17	AR
C23-C40	<20		mg/Kg	EPA 8015B	1.0	20	10/24/17	AR
[Surrogate]								
o-Terphenyl (OTP)	118		%REC	EPA 8015B		50-150	10/24/17	AR
Sample: 007 **HB7-6** Sample Matrix: **Soil**					Date & Time Sampled:		10/21/17 @ 17:00	
[Metals]								
Metals Acid Digestion	Complete			EPA 3050B	1.0		10/25/17	TLB
Lead	**6.19**		mg/Kg	EPA 6010B	1.0	0.500	10/25/17	TLB
[TPH Gasoline C4-C12]								
Gasoline (C4-C12)	<0.20		mg/Kg	EPA 8015M	1.0	0.20	10/24/17	AR
[Extractable Hydrocarbons]								
Extraction	Complete			EPA 3550B	1.0		10/24/17	VS
C13-C22	<10		mg/Kg	EPA 8015B	1.0	10	10/24/17	AR
C23-C40	<20		mg/Kg	EPA 8015B	1.0	20	10/24/17	AR
[Surrogate]								

The data and information on this, and other accompanying documents, represent only the sample(s) analyzed and is rendered upon condition that it is not to be reproduced, wholly or in part, for advertising or other purposes without approval from the laboratory.

A & R Laboratories, Inc.

1650 S. GROVE AVE., SUITE C
ONTARIO, CA 91761
951-779-0310 FAX 951-779-0344
www.arlaboratories.com office@arlaboratories.com

FDA#	2030513
LA City#	10261
ELAP#'s	2789
	2790
	2122

CHEMISTRY · MICROBIOLOGY · FOOD SAFETY · MOBILE LABORATORIES
FOOD · COSMETICS · WATER · SOIL · SOIL VAPOR · WASTES

CERTIFICATE OF ANALYSIS

1710-00189

GSA ENGINEERING
DAN LOUKS
16950 AVENIDA DE SANTA YNEZ
PACIFIC PALISADES, CA 90272

Date Reported	10/27/17
Date Received	10/22/17
Invoice No.	80892
Cust #	G073
Permit Number	
Customer P.O.	

Project: WITT AUTO - 595 CAMINO DE LA REINA

Analysis	Result	Qual	Units	Method	DF	RL	Date	Tech
Sample: 007 **HB7-6** Sample Matrix: **Soil**					Date & Time Sampled:		10/21/17 @ 17:00	
.....continued								
o-Terphenyl (OTP)	118		%REC	EPA 8015B		50-150	10/24/17	AR
Sample: 008 **HB8-3** Sample Matrix: **Soil**					Date & Time Sampled:		10/21/17 @ 17:45	
[Metals]								
Metals Acid Digestion	Complete			EPA 3050B	1.0		10/25/17	TLB
Lead	**2.87**		mg/Kg	EPA 6010B	1.0	0.500	10/25/17	TLB
[TPH Gasoline C4-C12]								
Gasoline (C4-C12)	<0.20		mg/Kg	EPA 8015M	1.0	0.20	10/24/17	AR
[Extractable Hydrocarbons]								
Extraction	Complete			EPA 3550B	1.0		10/24/17	VS
C13-C22	**180**		mg/Kg	EPA 8015B	1.0	10	10/24/17	AR
C23-C40	**90**		mg/Kg	EPA 8015B	1.0	20	10/24/17	AR
[Surrogate]								
o-Terphenyl (OTP)	69		%REC	EPA 8015B		50-150	10/24/17	AR
[PCBs]								
Ultrasonic Extraction	Complete			EPA 3550	1.0		10/26/17	VS
Aroclor 1016	<0.050		mg/Kg	EPA 8082	1.0	0.050	10/26/17	AR
Aroclor 1221	<0.050		mg/Kg	EPA 8082	1.0	0.050	10/26/17	AR
Aroclor 1232	<0.050		mg/Kg	EPA 8082	1.0	0.050	10/26/17	AR
Aroclor 1242	<0.050		mg/Kg	EPA 8082	1.0	0.050	10/26/17	AR
Aroclor 1248	<0.050		mg/Kg	EPA 8082	1.0	0.050	10/26/17	AR
Aroclor 1254	<0.050		mg/Kg	EPA 8082	1.0	0.050	10/26/17	AR
Aroclor 1260	<0.050		mg/Kg	EPA 8082	1.0	0.050	10/26/17	AR
[Surrogates]								
Tetrachloro-m-xylene	85		%REC	EPA 8081A/8082		50-150	10/26/17	AR
Decachlorobiphenyl	89		%REC	EPA 8081A/8082		50-150	10/26/17	AR
Sample: 009 **HB9-3** Sample Matrix: **Soil**					Date & Time Sampled:		10/21/17 @ 18:25	
[Metals]								

The data and information on this, and other accompanying documents, represent only the sample(s) analyzed and is rendered upon condition that it is not to be reproduced, wholly or in part, for advertising or other purposes without approval from the laboratory.

A & R Laboratories, Inc.

1650 S. GROVE AVE., SUITE C
ONTARIO, CA 91761
951-779-0310 FAX 951-779-0344
www.arlaboratories.com office@arlaboratories.com

FDA#	2030513
LA City#	10261
ELAP#'s	2789
	2790
	2122

CHEMISTRY · MICROBIOLOGY · FOOD SAFETY · MOBILE LABORATORIES
FOOD · COSMETICS · WATER · SOIL · SOIL VAPOR · WASTES

CERTIFICATE OF ANALYSIS

1710-00189

GSA ENGINEERING
DAN LOUKS
16950 AVENIDA DE SANTA YNEZ
PACIFIC PALISADES, CA 90272

Date Reported 10/27/17
Date Received 10/22/17
Invoice No. 80892
Cust # G073
Permit Number
Customer P.O.

Project: WITT AUTO - 595 CAMINO DE LA REINA

Analysis	Result	Qual	Units	Method	DF	RL	Date	Tech
Sample: 009 **HB9-3**					Date & Time Sampled:		10/21/17 @ 18:25	
Sample Matrix: **Soil**								
.....continued								
Metals Acid Digestion	Complete			EPA 3050B	1.0		10/25/17	TLB
Lead	**2.67**		mg/Kg	EPA 6010B	1.0	0.500	10/25/17	TLB
[TPH Gasoline C4-C12]								
Gasoline (C4-C12)	<0.20		mg/Kg	EPA 8015M	1.0	0.20	10/24/17	AR
[Extractable Hydrocarbons]								
Extraction	Complete			EPA 3550B	1.0		10/24/17	VS
C13-C22	<10		mg/Kg	EPA 8015B	1.0	10	10/24/17	AR
C23-C40	<20		mg/Kg	EPA 8015B	1.0	20	10/24/17	AR
[Surrogate]								
o-Terphenyl (OTP)	108		%REC	EPA 8015B		50-150	10/24/17	AR
Sample: 010 **HB10-7.5**					Date & Time Sampled:		10/21/17 @ 19:30	
Sample Matrix: **Soil**								
[Metals]								
Metals Acid Digestion	Complete			EPA 3050B	1.0		10/25/17	TLB
Lead	<0.500		mg/Kg	EPA 6010B	1.0	0.500	10/25/17	TLB
[TPH Gasoline C4-C12]								
Gasoline (C4-C12)	<0.20		mg/Kg	EPA 8015M	1.0	0.20	10/24/17	AR
[Extractable Hydrocarbons]								
Extraction	Complete			EPA 3550B	1.0		10/24/17	VS
C13-C22	<10		mg/Kg	EPA 8015B	1.0	10	10/24/17	AR
C23-C40	<20		mg/Kg	EPA 8015B	1.0	20	10/24/17	AR
[Surrogate]								
o-Terphenyl (OTP)	112		%REC	EPA 8015B		50-150	10/24/17	AR
Sample: 011 **HB11-10**					Date & Time Sampled:		10/21/17 @ 20:45	
Sample Matrix: **Soil**								
[Metals]								
Metals Acid Digestion	Complete			EPA 3050B	1.0		10/25/17	TLB
Lead	**0.562**		mg/Kg	EPA 6010B	1.0	0.500	10/25/17	TLB
[TPH Gasoline C4-C12]								

The data and information on this, and other accompanying documents, represent only the sample(s) analyzed and is rendered upon condition that it is not to be reproduced, wholly or in part, for advertising or other purposes without approval from the laboratory.

A & R Laboratories, Inc.

1650 S. GROVE AVE., SUITE C
ONTARIO, CA 91761
951-779-0310 FAX 951-779-0344
www.arlaboratories.com office@arlaboratories.com

FDA#	2030513
LA City#	10261
ELAP#'s	2789
	2790
	2122

CHEMISTRY · MICROBIOLOGY · FOOD SAFETY · MOBILE LABORATORIES
FOOD · COSMETICS · WATER · SOIL · SOIL VAPOR · WASTES

CERTIFICATE OF ANALYSIS

1710-00189

GSA ENGINEERING
DAN LOUKS
16950 AVENIDA DE SANTA YNEZ
PACIFIC PALISADES, CA 90272

Date Reported	10/27/17
Date Received	10/22/17
Invoice No.	80892
Cust #	G073
Permit Number	
Customer P.O.	

Project: WITT AUTO - 595 CAMINO DE LA REINA

Analysis	Result	Qual	Units	Method	DF	RL	Date	Tech
Sample: 011 **HB11-10** Sample Matrix: **Soil**					Date & Time Sampled:		10/21/17 @ 20:45	
.....continued								
Gasoline (C4-C12)	<0.20		mg/Kg	EPA 8015M	1.0	0.20	10/24/17	AR
[Extractable Hydrocarbons]								
Extraction	Complete			EPA 3550B	1.0		10/24/17	VS
C13-C22	<10		mg/Kg	EPA 8015B	1.0	10	10/24/17	AR
C23-C40	<20		mg/Kg	EPA 8015B	1.0	20	10/24/17	AR
[Surrogate]								
o-Terphenyl (OTP)	111		%REC	EPA 8015B		50-150	10/24/17	AR
Sample: 012 **HB11-5** Sample Matrix: **Soil**					Date & Time Sampled:		10/21/17 @ 20:10	
[Metals]								
Metals Acid Digestion	Complete			EPA 3050B	1.0		10/25/17	TLB
Lead	**8.58**		mg/Kg	EPA 6010B	1.0	0.500	10/25/17	TLB
[TPH Gasoline C4-C12]								
Gasoline (C4-C12)	<0.20		mg/Kg	EPA 8015M	1.0	0.20	10/24/17	AR
[Extractable Hydrocarbons]								
Extraction	Complete			EPA 3550B	1.0		10/24/17	VS
C13-C22	**140**		mg/Kg	EPA 8015B	1.0	10	10/24/17	AR
C23-C40	<20		mg/Kg	EPA 8015B	1.0	20	10/24/17	AR
[Surrogate]								
o-Terphenyl (OTP)	100		%REC	EPA 8015B		50-150	10/24/17	AR
Sample: 013 **HB12-10** Sample Matrix: **Soil**					Date & Time Sampled:		10/21/17 @ 22:15	
[Metals]								
Metals Acid Digestion	Complete			EPA 3050B	1.0		10/25/17	TLB
Lead	<0.500		mg/Kg	EPA 6010B	1.0	0.500	10/25/17	TLB
[TPH Gasoline C4-C12]								
Gasoline (C4-C12)	<0.20		mg/Kg	EPA 8015M	1.0	0.20	10/24/17	AR
[Extractable Hydrocarbons]								
Extraction	Complete			EPA 3550B	1.0		10/24/17	VS

The data and information on this, and other accompanying documents, represent only the sample(s) analyzed and is rendered upon condition that it is not to be reproduced, wholly or in part, for advertising or other purposes without approval from the laboratory.

A & R Laboratories, Inc.

1650 S. GROVE AVE., SUITE C
ONTARIO, CA 91761
951-779-0310 FAX 951-779-0344
www.arlaboratories.com office@arlaboratories.com

FDA#	2030513
LA City#	10261
ELAP#'s	2789
	2790
	2122

CHEMISTRY · MICROBIOLOGY · FOOD SAFETY · MOBILE LABORATORIES
FOOD · COSMETICS · WATER · SOIL · SOIL VAPOR · WASTES

CERTIFICATE OF ANALYSIS

1710-00189

GSA ENGINEERING
DAN LOUKS
16950 AVENIDA DE SANTA YNEZ
PACIFIC PALISADES, CA 90272

Date Reported	10/27/17
Date Received	10/22/17
Invoice No.	80892
Cust #	G073
Permit Number	
Customer P.O.	

Project: WITT AUTO - 595 CAMINO DE LA REINA

Analysis	Result	Qual	Units	Method	DF	RL	Date	Tech
Sample: 013 **HB12-10** Sample Matrix: **Soil**					Date & Time Sampled:		10/21/17 @ 22:15	
.....continued								
C13-C22	<10		mg/Kg	EPA 8015B	1.0	10	10/24/17	AR
C23-C40	<20		mg/Kg	EPA 8015B	1.0	20	10/24/17	AR
[Surrogate]								
o-Terphenyl (OTP)	111		%REC	EPA 8015B		50-150	10/24/17	AR

Respectfully Submitted: Ken Zheng

Ken Zheng - Lab Director

QUALIFIERS

B = Detected in the associated Method Blank at a concentration above the routine RL.
B1 = BOD dilution water is over specifications . The reported result may be biased high.
D = Surrogate recoveries are not calculated due to sample dilution.
E = Estimated value; Value exceeds calibration level of instrument.
H = Analyte was prepared and/or analyzed outside of the analytical method holding time
I = Matrix Interference.
J = Analyte concentration detected between RL and MDL.
Q = One or more quality control criteria did not meet specifications. See Comments for further explanation.
S = Customer provided specification limit exceeded.

ABBREVIATIONS

DF = Dilution Factor
RL = Reporting Limit, Adjusted by DF
MDL = Method Detection Limit, Adjusted by DF
Qual = Qualifier
Tech = Technician

As regulatory limits change frequently, A & R Laboratories advises the recipient of this report to confirm such limits with the appropriate federal, state, or local authorities before acting in reliance on the regulatory limits provided.

For any feedback concerning our services, please contact Jenny Jiang, Project Manager at 951.779.0310. You may also contact Ken Zheng, President at office@arlaboratories.com.

The data and information on this, and other accompanying documents, represent only the sample(s) analyzed and is rendered upon condition that it is not to be reproduced, wholly or in part, for advertising or other purposes without approval from the laboratory.
USDA-EPA-NIOSH Testing Food Sanitation Consulting Chemical and Microbiological Analyses and Research

A & R Laboratories, Inc.

1650 S. GROVE AVE., SUITE C
ONTARIO, CA 91761
951-779-0310 FAX 951-779-0344
www.arlaboratories.com office@arlaboratories.com

FDA#	2030513
LA City#	10261
ELAP#'s	2789
	2790
	2122

CHEMISTRY · MICROBIOLOGY · FOOD SAFETY · MOBILE LABORATORIES
FOOD · COSMETICS · WATER · SOIL · SOIL VAPOR · WASTES

QUALITY CONTROL DATA REPORT

GSA ENGINEERING
PACIFIC PALISADES, CA 90272

1710-00189

Date Reported	**10/27/2017**
Date Received	**10/22/2017**
Date Sampled	**10/21/2017**
Invoice No.	**80892**
Customer #	**G073**
Customer P.O.	

Project: WITT AUTO - 595 CAMINO DE LA REINA

Method # EPA 6010B
QC Reference # 68731 **Date Analyzed:** 10/25/2017 **Technician:** TLB
Samples 001 002 003 004 005 006 007 008 009 010 011 012 013

Results

	LCS %REC	LCS %DUP	LCS %RPD	SPIKE %REC	SPIKE %DUP	SPIKE %RPD
Lead	95	98	2.5	99	95	3.6

Control Ranges

LCS %REC	LCS %RPD	SPIKE %RPD
75 - 125	0 - 20	0 - 20

Method # EPA 8015B
QC Reference # 68752 **Date Analyzed:** 10/24/2017 **Technician:** AR
Samples 001 002 003 004 005 006 007 008 009 010 011 012 013

Results

	LCS %REC	SPIKE %REC	SPIKE %DUP	SPIKE %RPD
C13-C22	93	98	97	1

Control Ranges

LCS %REC	SPIKE %RPD
70 - 130	0 - 25

Method # EPA 8015M
QC Reference # 68769 **Date Analyzed:** 10/24/2017 **Technician:** AR
Samples 001 002 003 004 005 006 007 008 009 010 011 012 013

Results

	LCS %REC	LCS %DUP	LCS %RPD
Gasoline (C4-C12)	70	75	6

Control Ranges

LCS %REC	LCS %RPD
70 - 130	0 - 25

Method # EPA 8081A/8082
QC Reference # 68821 **Date Analyzed:** 10/26/2017 **Technician:** AR
Samples 008

No QC recoveries reported.

Method # EPA 8082
QC Reference # 68821 **Date Analyzed:** 10/26/2017 **Technician:** AR
Samples 008

Results

	LCS %REC	LCS %DUP	LCS %RPD
Aroclor 1016	70	71	1

Control Ranges

LCS %REC	LCS %RPD
70 - 130	0 - 25

No method blank results were above reporting limit

A & R Laboratories, Inc.

1650 S. GROVE AVE., SUITE C
ONTARIO, CA 91761
951-779-0310 FAX 951-779-0344
www.arlaboratories.com office@arlaboratories.com

FDA#	2030513
LA City#	10261
ELAP#'s	2789
	2790
	2122

CHEMISTRY · MICROBIOLOGY · FOOD SAFETY · MOBILE LABORATORIES
FOOD · COSMETICS · WATER · SOIL · SOIL VAPOR · WASTES

QUALITY CONTROL DATA REPORT

1710-00189

GSA ENGINEERING

Date Reported	**10/27/2017**
Date Received	**10/22/2017**
Date Sampled	**10/21/2017**

Project: WITT AUTO - 595 CAMINO DE LA REINA

Respectfully Submitted: Ken Zheng

Ken Zheng - President

For any feedback concerning our services, please contact Jenny Jiang, Project Manager at 951.779.0310. You may also contact Ken Zheng, President at office@arlaboratories.com.

ARL
A & R Laboratories
1650 S. Grove Ave., Ste C, Ontario, CA 91761
Tel: 951-779-0310 / 909-781-6335 Fax: 951-779-0344
E-mail: office@arlaboratories.com

CHAIN OF CUSTODY

A & R Work Order #: 1710-00189

Client Name: HILLMAN CONSULTING
E-mail:
Address: 1745 ORANGEWOOD AVE SUIT 110 ORANGE
Report Attention: DAN LOUKS
Phone #: 714-296-3916
Fax: #:
Sampled By: DL NH
Project No./ Name: WITT AUTO
Project Site: 595 CAMINO DE LA REINA

☒ Chilled 3.0°C
☒ Intact
☐ Seal

Turn Around Time Requested: ☐ Rush 8 / 24 48 Hours ☒ Normal

Analyses Requested

Lab # (Lab use)	Client Sample ID	Sample Collection Date	Sample Collection Time	Matrix Type	Sample Preserve	No., type* & size of container	EPA8260B (VOCs & Oxygenates)	EPA8260B(BTEX & Oxygenates)	LUFT / 8015 (Gasoline)	LUFT / 8015 (Diesel)	EPA8081A (Organochlorine Pesticides)	EPA 8082 (PCBs)	EPA 8015M (Carbon Chain C4-C40)	EPA 6010B/7000 (CAM 17 Metals)	Micro: Plate Cnt., Coliform, E-Coli	Lead						Remarks
1	HB1-5	10-21-17	13:30	SOIL	ICE	1							X			X						* RUN PCBS
2	HB2-10	↓	13:50	↓	↓	1							X			X						ON Highest
3	HB3-10		14:30			1							X			X						TPHo
4	HB4-10		15:00			1							X			X						
5	HB5-3.5		15:45			1							X			X						
6	HB6-5		16:30			1							X			X						
7	HB7-6		17:00			1							X			X						
8	HB8-3		17:45			1						X	X			X						
9	HB9-3		18:25			1						No X	X			X						
10	HB10-7.5		19:30			1							X			X						
11	HB11-10		20:45			1							X			X						
12	HB11-5		20:10			1							X			X						
13	HB12-10	↓	22:15	↓	↓	1							X			X						

Relinquished By	Company	Date	Time	Received By	Company	Date	Time
[signature]	Hillman	10/22/17	15:30				
Relinquished By	Company	Date	Time	Received By	Company	Date	Time
				[signature]	[signature]	10/22/17	15:30

Note: Samples are discarded 30 days after results are reported unless other arrangements are made.

Matrix Code: DW=Drinking Water, GW=Ground Water, WW=Waste Water, SD=Solid Waste, SL=Sludge, SS=Soil/Sediment, AR=Air, PP=Pure Product

Preservative Code: IC=Ice, HC=HCl, HN=HNO_3, SH=NaOH, ST=$Na_2S_2O_3$, HS=H_2SO_4

* Sample Container Types: T=Tedlar Air Bag, G=Glass Container, ST= Steel Tube, B= Brass Tube, P=Plastic Bottle, V=VOA Vial, E= EnCore

ARL

Sample Acceptance Checklist

CLIENT: Hillmann Consulting WORK ORDER NUMBER: 1710-0089

Temperature:(Criteria:0.0°C-6.0°C)

Sample Temp.(w/CF) °C(w/CF) 3.0°C

☐ Sample(s) outside temprature criteria: PM contacted by :

☐ Sample(s) outside temprature criteria, but received on ice/chilled on same day of sampling.

☐ Sample(s) received at ambient temprature; placed on ice for transport by courier.

Ambient Temprature ☐ Air ☐ Filter

CUSTODY SEAL:

Cooler ☐ Present and Intact ☐ Present and Not Intact ✓ Not Present

Sample(s) ☐ Present and Intact ☐ Present and Not Intact ✓ Not Present

Sample Condition:	Yes	No	N/A
Was a COC received	✓		
Were sample IDs present?	✓		
Were sampling dates & times present?	✓		
Was a relingquished signature present?	✓		
Were the tests required clearly indicated?	✓		
Were all samples sealed in plastic bags?	✓		
Did all bottle labels agree with COC? (ID, dates and times)	✓		
Were correct containers used for the tests required?	✓		
Was a sufficient amount of samples sent for tests indicated?	✓		
Was there headspace in VOA vials?			✓
Were the containers labeled with correct preservatives?			✓

Explanations/Comments:

Notification:

For discrepancies, how was the Project Manager notified? Verbal

Verbal: PM Initials: _____ Data/Time: _____

Email: Send to: _____ Data/Time: _____

Project Manager's response:

Completed By Cynthia Bys Date: 10-22-17

A R Laboratories
1650 S. Grove Ave., Suite C, Ontario, CA 91761
PH: 951-779-0310 Fax: 951-779-0344
Email: office@arlaboratories.com

A & R Laboratories, Inc.

1650 S. GROVE AVE., SUITE C
ONTARIO, CA 91761
951-779-0310 FAX 951-779-0344
www.arlaboratories.com office@arlaboratories.com

FDA#	2030513
LA City#	10261
ELAP#'s	2789
	2790
	2122

CHEMISTRY · MICROBIOLOGY · FOOD SAFETY · MOBILE LABORATORIES
FOOD · COSMETICS · WATER · SOIL · SOIL VAPOR · WASTES

CASE NARRATIVE

Authorized Signature Name / Title (print)	Ken Zheng, President
Signature / Date	Ken Zheng, President 11/01/2017 14:51:49
Laboratory Job No. (Certificate of Analysis No.)	1710-00260
Project Name / No.	WITT LINCOLN
Dates Sampled (from/to)	10/28/17 To 10/28/17
Dates Received (from/to)	10/28/17 To 10/28/17
Dates Reported (from/to)	11/01/17 To 11/1/2017
Chains of Custody Received	Yes

Comments:

Subcontracting

Organic Analyses

No analyses sub-contracted

Sample Condition(s)

All samples intact

Positive Results (Organic Compounds)

None

The data and information on this, and other accompanying documents, represent only the sample(s) analyzed and is rendered upon condition that it is not to be reproduced, wholly or in part, for advertising or other purposes without approval from the laboratory.

A & R Laboratories, Inc.

1650 S. GROVE AVE., SUITE C
ONTARIO, CA 91761
951-779-0310 FAX 951-779-0344
www.arlaboratories.com office@arlaboratories.com

FDA#	2030513
LA City#	10261
ELAP#'s	2789
	2790
	2122

CHEMISTRY · MICROBIOLOGY · FOOD SAFETY · MOBILE LABORATORIES
FOOD · COSMETICS · WATER · SOIL · SOIL VAPOR · WASTES

CERTIFICATE OF ANALYSIS

1710-00260

HILLMANN CONSULTING
DAN LOUKS
1745 W. ORANGEWOOD AVE.
ORANGE, CA 92868

Date Reported	11/01/17
Date Received	10/28/17
Invoice No.	80944
Cust #	G073
Permit Number	
Customer P.O.	

Project: WITT LINCOLN

Analysis	Result	Qual	Units	Method	DF	RL	Date	Tech
Sample: 001 **B13-6.5** Sample Matrix: **Soil**					Date & Time Sampled:		10/28/17 @ 10:25	
[TPH Gasoline C4-C12]								
Gasoline (C4-C12)	<0.20		mg/Kg	EPA 8015M	1.0	0.20	10/30/17	AR
[Extractable Hydrocarbons]								
Extraction	Complete			EPA 3550B	1.0		10/30/17	VS
C13-C22	<10		mg/Kg	EPA 8015B	1.0	10	10/30/17	AR
C23-C40	<20		mg/Kg	EPA 8015B	1.0	20	10/30/17	AR
[Surrogate]								
o-Terphenyl (OTP)	116		%REC	EPA 8015B		50-150	10/30/17	AR
Sample: 002 **B14-7** Sample Matrix: **Soil**					Date & Time Sampled:		10/28/17 @ 11:15	
[TPH Gasoline C4-C12]								
Gasoline (C4-C12)	<0.20		mg/Kg	EPA 8015M	1.0	0.20	10/30/17	AR
[Extractable Hydrocarbons]								
Extraction	Complete			EPA 3550B	1.0		10/30/17	VS
C13-C22	<10		mg/Kg	EPA 8015B	1.0	10	10/30/17	AR
C23-C40	<20		mg/Kg	EPA 8015B	1.0	20	10/30/17	AR
[Surrogate]								
o-Terphenyl (OTP)	114		%REC	EPA 8015B		50-150	10/30/17	AR
Sample: 003 **B15-10** Sample Matrix: **Soil**					Date & Time Sampled:		10/28/17 @ 12:00	
[TPH Gasoline C4-C12]								
Gasoline (C4-C12)	<0.20		mg/Kg	EPA 8015M	1.0	0.20	10/30/17	AR
[Extractable Hydrocarbons]								
Extraction	Complete			EPA 3550B	1.0		10/30/17	VS
C13-C22	<10		mg/Kg	EPA 8015B	1.0	10	10/30/17	AR
C23-C40	<20		mg/Kg	EPA 8015B	1.0	20	10/30/17	AR
[Surrogate]								
o-Terphenyl (OTP)	109		%REC	EPA 8015B		50-150	10/30/17	AR

The data and information on this, and other accompanying documents, represent only the sample(s) analyzed and is rendered upon condition that it is not to be reproduced, wholly or in part, for advertising or other purposes without approval from the laboratory.

A & R Laboratories, Inc.

1650 S. GROVE AVE., SUITE C
ONTARIO, CA 91761
951-779-0310 FAX 951-779-0344
www.arlaboratories.com office@arlaboratories.com

FDA#	2030513
LA City#	10261
ELAP#'s	2789
	2790
	2122

CHEMISTRY · MICROBIOLOGY · FOOD SAFETY · MOBILE LABORATORIES
FOOD · COSMETICS · WATER · SOIL · SOIL VAPOR · WASTES

CERTIFICATE OF ANALYSIS

1710-00260

HILLMANN CONSULTING
DAN LOUKS
1745 W. ORANGEWOOD AVE.
ORANGE, CA 92868

Date Reported	11/01/17
Date Received	10/28/17
Invoice No.	80944
Cust #	G073
Permit Number	
Customer P.O.	

Project: WITT LINCOLN

Analysis	Result	Qual	Units	Method	DF	RL	Date	Tech
Sample: 004 **B16-7.5** Sample Matrix: **Soil**					Date & Time Sampled:		10/28/17 @ 12:50	
[TPH Gasoline C4-C12]								
Gasoline (C4-C12)	<0.20		mg/Kg	EPA 8015M	1.0	0.20	10/30/17	AR
[Extractable Hydrocarbons]								
Extraction	Complete			EPA 3550B	1.0		10/30/17	VS
C13-C22	<10		mg/Kg	EPA 8015B	1.0	10	10/30/17	AR
C23-C40	<20		mg/Kg	EPA 8015B	1.0	20	10/30/17	AR
[Surrogate]								
o-Terphenyl (OTP)	104		%REC	EPA 8015B		50-150	10/30/17	AR
Sample: 005 **B17-8** Sample Matrix: **Soil**					Date & Time Sampled:		10/28/17 @ 13:40	
[TPH Gasoline C4-C12]								
Gasoline (C4-C12)	<0.20		mg/Kg	EPA 8015M	1.0	0.20	10/30/17	AR
[Extractable Hydrocarbons]								
Extraction	Complete			EPA 3550B	1.0		10/30/17	VS
C13-C22	<10		mg/Kg	EPA 8015B	1.0	10	10/30/17	AR
C23-C40	<20		mg/Kg	EPA 8015B	1.0	20	10/30/17	AR
[Surrogate]								
o-Terphenyl (OTP)	117		%REC	EPA 8015B		50-150	10/30/17	AR
Sample: 006 **B18-6** Sample Matrix: **Soil**					Date & Time Sampled:		10/28/17 @ 14:55	
[TPH Gasoline C4-C12]								
Gasoline (C4-C12)	<0.20		mg/Kg	EPA 8015M	1.0	0.20	10/30/17	AR
[Extractable Hydrocarbons]								
Extraction	Complete			EPA 3550B	1.0		10/30/17	VS
C13-C22	<10		mg/Kg	EPA 8015B	1.0	10	10/30/17	AR
C23-C40	<20		mg/Kg	EPA 8015B	1.0	20	10/30/17	AR
[Surrogate]								
o-Terphenyl (OTP)	115		%REC	EPA 8015B		50-150	10/30/17	AR

The data and information on this, and other accompanying documents, represent only the sample(s) analyzed and is rendered upon condition that it is not to be reproduced, wholly or in part, for advertising or other purposes without approval from the laboratory.

A & R Laboratories, Inc.

1650 S. GROVE AVE., SUITE C
ONTARIO, CA 91761
951-779-0310 FAX 951-779-0344
www.arlaboratories.com office@arlaboratories.com

FDA#	2030513
LA City#	10261
ELAP#'s	2789
	2790
	2122

CHEMISTRY · MICROBIOLOGY · FOOD SAFETY · MOBILE LABORATORIES
FOOD · COSMETICS · WATER · SOIL · SOIL VAPOR · WASTES

CERTIFICATE OF ANALYSIS

1710-00260

HILLMANN CONSULTING
DAN LOUKS
1745 W. ORANGEWOOD AVE.
ORANGE, CA 92868

Date Reported	11/01/17
Date Received	10/28/17
Invoice No.	80944
Cust #	G073
Permit Number	
Customer P.O.	

Project: WITT LINCOLN

Analysis	Result	Qual	Units	Method	DF	RL	Date	Tech
Sample: 007 **B19-6** Sample Matrix: **Soil**					Date & Time Sampled:		10/28/17 @ 15:50	
[TPH Gasoline C4-C12]								
Gasoline (C4-C12)	<0.20		mg/Kg	EPA 8015M	1.0	0.20	10/30/17	AR
[Extractable Hydrocarbons]								
Extraction	Complete			EPA 3550B	1.0		10/30/17	VS
C13-C22	<10		mg/Kg	EPA 8015B	1.0	10	10/30/17	AR
C23-C40	<20		mg/Kg	EPA 8015B	1.0	20	10/30/17	AR
[Surrogate]								
o-Terphenyl (OTP)	127		%REC	EPA 8015B		50-150	10/30/17	AR
Sample: 008 **B20-8** Sample Matrix: **Soil**					Date & Time Sampled:		10/28/17 @ 16:45	
[TPH Gasoline C4-C12]								
Gasoline (C4-C12)	<0.20		mg/Kg	EPA 8015M	1.0	0.20	10/30/17	AR
[Extractable Hydrocarbons]								
Extraction	Complete			EPA 3550B	1.0		10/30/17	VS
C13-C22	<10		mg/Kg	EPA 8015B	1.0	10	10/30/17	AR
C23-C40	<20		mg/Kg	EPA 8015B	1.0	20	10/30/17	AR
[Surrogate]								
o-Terphenyl (OTP)	119		%REC	EPA 8015B		50-150	10/30/17	AR
Sample: 009 **B21-8** Sample Matrix: **Soil**					Date & Time Sampled:		10/28/17 @ 17:55	
[TPH Gasoline C4-C12]								
Gasoline (C4-C12)	<0.20		mg/Kg	EPA 8015M	1.0	0.20	10/30/17	AR
[Extractable Hydrocarbons]								
Extraction	Complete			EPA 3550B	1.0		10/30/17	VS
C13-C22	<10		mg/Kg	EPA 8015B	1.0	10	10/30/17	AR
C23-C40	<20		mg/Kg	EPA 8015B	1.0	20	10/30/17	AR
[Surrogate]								
o-Terphenyl (OTP)	116		%REC	EPA 8015B		50-150	10/30/17	AR

The data and information on this, and other accompanying documents, represent only the sample(s) analyzed and is rendered upon condition that it is not to be reproduced, wholly or in part, for advertising or other purposes without approval from the laboratory.

A & R Laboratories, Inc.

1650 S. GROVE AVE., SUITE C
ONTARIO, CA 91761
951-779-0310 FAX 951-779-0344
www.arlaboratories.com office@arlaboratories.com

FDA#	2030513
LA City#	10261
ELAP#'s	2789
	2790
	2122

CHEMISTRY · MICROBIOLOGY · FOOD SAFETY · MOBILE LABORATORIES
FOOD · COSMETICS · WATER · SOIL · SOIL VAPOR · WASTES

CERTIFICATE OF ANALYSIS

1710-00260

HILLMANN CONSULTING
DAN LOUKS
1745 W. ORANGEWOOD AVE.
ORANGE, CA 92868

Date Reported	11/01/17
Date Received	10/28/17
Invoice No.	80944
Cust #	G073
Permit Number	
Customer P.O.	

Project: WITT LINCOLN

Analysis	Result	Qual	Units	Method	DF	RL	Date	Tech
Sample: 010 **B21-12.5** Sample Matrix: **Soil**					Date & Time Sampled:		10/28/17 @ 18:35	
[TPH Gasoline C4-C12]								
Gasoline (C4-C12)	<0.20		mg/Kg	EPA 8015M	1.0	0.20	10/30/17	AR
[Extractable Hydrocarbons]								
Extraction	Complete			EPA 3550B	1.0		10/30/17	VS
C13-C22	<10		mg/Kg	EPA 8015B	1.0	10	10/30/17	AR
C23-C40	<20		mg/Kg	EPA 8015B	1.0	20	10/30/17	AR
[Surrogate]								
o-Terphenyl (OTP)	123		%REC	EPA 8015B		50-150	10/30/17	AR
Sample: 011 **B22-10** Sample Matrix: **Soil**					Date & Time Sampled:		10/28/17 @ 18:55	
[TPH Gasoline C4-C12]								
Gasoline (C4-C12)	<0.20		mg/Kg	EPA 8015M	1.0	0.20	10/30/17	AR
[Extractable Hydrocarbons]								
Extraction	Complete			EPA 3550B	1.0		10/30/17	VS
C13-C22	<10		mg/Kg	EPA 8015B	1.0	10	10/30/17	AR
C23-C40	<20		mg/Kg	EPA 8015B	1.0	20	10/30/17	AR
[Surrogate]								
o-Terphenyl (OTP)	123		%REC	EPA 8015B		50-150	10/30/17	AR

Respectfully Submitted: Ken Zheng

Ken Zheng - Lab Director

The data and information on this, and other accompanying documents, represent only the sample(s) analyzed and is rendered upon condition that it is not to be reproduced, wholly or in part, for advertising or other purposes without approval from the laboratory.

A & R Laboratories, Inc.

1650 S. GROVE AVE., SUITE C
ONTARIO, CA 91761
951-779-0310 FAX 951-779-0344
www.arlaboratories.com office@arlaboratories.com

FDA#	2030513
LA City#	10261
ELAP#'s	2789
	2790
	2122

CHEMISTRY · MICROBIOLOGY · FOOD SAFETY · MOBILE LABORATORIES
FOOD · COSMETICS · WATER · SOIL · SOIL VAPOR · WASTES

QUALIFIERS

B = Detected in the associated Method Blank at a concentration above the routine RL.
B1 = BOD dilution water is over specifications . The reported result may be biased high.
D = Surrogate recoveries are not calculated due to sample dilution.
E = Estimated value; Value exceeds calibration level of instrument.
H = Analyte was prepared and/or analyzed outside of the analytical method holding time
I = Matrix Interference.
J = Analyte concentration detected between RL and MDL.
Q = One or more quality control criteria did not meet specifications. See Comments for further explanation.
S = Customer provided specification limit exceeded.

ABBREVIATIONS

DF = Dilution Factor
RL = Reporting Limit, Adjusted by DF
MDL = Method Detection Limit, Adjusted by DF
Qual = Qualifier
Tech = Technician

As regulatory limits change frequently, A & R Laboratories advises the recipient of this report to confirm such limits with the appropriate federal, state, or local authorities before acting in reliance on the regulatory limits provided.

For any feedback concerning our services, please contact Jenny Jiang, Project Manager at 951.779.0310. You may also contact Ken Zheng, President at office@arlaboratories.com.

The data and information on this, and other accompanying documents, represent only the sample(s) analyzed and is rendered upon condition that it is not to be reproduced, wholly or in part, for advertising or other purposes without approval from the laboratory.

USDA-EPA-NIOSH Testing Food Sanitation Consulting Chemical and Microbiological Analyses and Research

A & R Laboratories, Inc.

1650 S. GROVE AVE., SUITE C
ONTARIO, CA 91761
951-779-0310 FAX 951-779-0344
www.arlaboratories.com office@arlaboratories.com

FDA#	2030513
LA City#	10261
ELAP#'s	2789
	2790
	2122

CHEMISTRY · MICROBIOLOGY · FOOD SAFETY · MOBILE LABORATORIES
FOOD · COSMETICS · WATER · SOIL · SOIL VAPOR · WASTES

QUALITY CONTROL DATA REPORT

1710-00260

HILLMANN CONSULTING
PACIFIC PALISADES, CA 90272

Date Reported	**11/01/2017**
Date Received	**10/28/2017**
Date Sampled	**10/28/2017**
Invoice No.	**80944**
Customer #	**G073**
Customer P.O.	

Project: WITT LINCOLN

Method # EPA 8015B
QC Reference # 68943 **Date Analyzed:** 10/30/2017 **Technician:** AR
Samples 001 002 003 004 005 006 007 008 009 010 011

Results

	LCS %REC	SPIKE %REC	SPIKE %DUP	SPIKE %RPD
C13-C22	80	82	88	6

Control Ranges

LCS %REC	SPIKE %RPD
70 - 130	0 - 25

Method # EPA 8015M
QC Reference # 68932 **Date Analyzed:** 10/30/2017 **Technician:** AR
Samples 001 002 003 004 005 006 007 008 009 010 011

Results

	LCS %REC
Gasoline (C4-C12)	101

Control Ranges

LCS %REC
70 - 130

No method blank results were above reporting limit

Respectfully Submitted: Ken Zheng

Ken Zheng - President

For any feedback concerning our services, please contact Jenny Jiang, Project Manager at 951.779.0310. You may also contact Ken Zheng, President at office@arlaboratories.com.

ARL

A & R Laboratories
1650 S. Grove Ave., Ste C, Ontario, CA 91761
Tel: 951-779-0310 / 909-781-6335 Fax: 951-779-0344
E-mail: office@arlaboratories.com

CHAIN OF CUSTODY

A & R Work Order #: 1710-002260 Page 1 of 1

Client Name: HILLMANN CONSULTING
E-mail: dan@gsaengineering.net
Address: 1745 W. ORANGEWOOD AVE #110 ORANGE
Report Attention: DAN LOUKS
Phone #: (714) 206-3916
Fax: #
Sampled By: DAN LOUKS
Project No./ Name: WITT LINCOLN
Project Site: 595 CAMINO DE LA REINA, S.D.

☒ Chilled ☒ Intact ☐ Seal

Turn Around Time Requested
☐ Rush 8 12 24 48 Hours
☒ Normal

Lab # (Lab use)	Client Sample ID	Sample Collection Date	Sample Collection Time	Matrix Type	Sample Preserve	No., type* & size of container	EPA8260B (VOCs & Oxygenates)	EPA8260B(BTEX & Oxygenates)	LUFT / 8015 (Gasoline)	LUFT / 8015 (Diesel)	EPA8081A (Organochlorine Pesticides)	EPA 8082 (PCBs)	EPA 8015M (Carbon Chain C4-C40)	EPA 6010B/7000 (CAM 17 Metals)	Micro: Plate Cnt., Coliform, E-Coli	Remarks
1	B13-6.5	10/28/17	10:25	SOIL	ICE	GLASS							X			RUN Lead
2	B14-7.		11:15										X			& PCBS on
3	B15-10		12:00										X			highest TPHo
4	B16-7.5		12:50										X			
5	B17-8		13:40										X			
6	B18-6		14:55										X			
7	B19-6		15:50										X			
8	B20-8		16:45										X			
9	B21-8		17:55										X			
10	B21-12.5	↓	18:35	↓	↓	↓							X			
11	B22-10	↓	18:55	↓	↓	↓							X			

Relinquished By	Company	Date	Time	Received By	Company	Date	Time
Daniel R. L	Hillmann	10/28/17	15:15				
Relinquished By	Company	Date	Time	Received By	Company	Date	Time
					BARK	10/30/17	15:15

Note: Samples are discarded 30 days after results are reported unless other arrangements are made.

Matrix Code: DW=Drinking Water; GW=Ground Water; WW=Waste Water; SD=Solid Waste; SL=Sludge; SS=Soil/Sediment; AR=Air; PP=Pure Product

Preservative Code: IC=Ice; HC=HCl; HN=HNO_3; SH=NaOH; ST=$Na_2S_2O_3$; HS=H_2SO_4

* Sample Container Types: T=Tedlar Air Bag; G=Glass Container; ST= Steel Tube; B= Brass Tube; P=Plastic Bottle; V=VOA Vial; E= EnCore

Sample Acceptance Checklist

CLIENT: HILLMANN CONSULTING WORK ORDER NUMBER: 1710-00260

Temperature:(Criteria:0.0°C-6.0°C)

Sample Temp.(w/CF) °C(w/CF) 4.3°C

☐ Sample(s) outside temprature criteria: PM contacted by :

☐ Sample(s) outside temprature criteria, but received on ice/chilled on same day of sampling.

☐ Sample(s) received at ambient temprature; placed on ice for transport by courier.

☐ Ambient Temprature ☐ Air ☐ Filter

CUSTODY SEAL:

Cooler	☐	Present and Intact	☐	Present and Not Intact	✓	Not Present
Sample(s)	☐	Present and Intact	☐	Present and Not Intact	✓	Not Present

Sample Condition:	Yes	No	N/A
Was a COC received	✓		
Were sample IDs present?	✓		
Were sampling dates & times present?	✓		
Was a relingquished signature present?	✓		
Were the tests required clearly indicated?	✓		
Were all samples sealed in plastic bags?		✓	
Did all bottle labels agree with COC? (ID, dates and times)	✓		
Were correct containers used for the tests required?	✓		
Was a sufficient amount of samples sent for tests indicated?	✓		
Was there headspace in VOA vials?			✓
Were the containers labeled with correct preservatives?			✓

Explanations/Comments:

Notification:

For discrepancies, how was the Project Manager notified? Verbal

Verbal: PM Initials: _____ Data/Time: _____

Email: Send to: _____ Data/Time: _____

Project Manager's response:

Completed By: _____ Date: 10-28-17

A R Laboratories
1650 S. Grove Ave., Suite C, Ontario, CA 91761
PH: 951-779-0310 Fax: 951-779-0344
Email: office@arlaboratories.com

A & R Laboratories, Inc.

1650 S. GROVE AVE., SUITE C
ONTARIO, CA 91761
951-779-0310 FAX 951-779-0344
www.arlaboratories.com office@arlaboratories.com

FDA#	2030513
LA City#	10261
ELAP#'s	2789
	2790
	2122

CHEMISTRY · MICROBIOLOGY · FOOD SAFETY · MOBILE LABORATORIES
FOOD · COSMETICS · WATER · SOIL · SOIL VAPOR · WASTES

CASE NARRATIVE

Authorized Signature Name / Title (print)	Ken Zheng, President
Signature / Date	Ken Zheng, President 10/23/2017 12:09:17
Laboratory Job No. (Certificate of Analysis No.)	1710-00187
Project Name / No.	WITTS AUTO, SAN DIEGO
Dates Sampled (from/to)	10/22/17 To 10/22/17
Dates Received (from/to)	10/22/17 To 10/22/17
Dates Reported (from/to)	10/23/17 To 10/23/2017
Chains of Custody Received	Yes

Comments:

Subcontracting

Organic Analyses

No analyses sub-contracted

Sample Condition(s)

All samples intact

Positive Results (Organic Compounds)

Sample	Analyte	Result	Qual	Units	RL	Result	Qual	Units	RL
SG11-8	Toluene	**0.85**		µg/L	0.25				

The data and information on this, and other accompanying documents, represent only the sample(s) analyzed and is rendered upon condition that it is not to be reproduced, wholly or in part, for advertising or other purposes without approval from the laboratory.

A & R Laboratories, Inc.

1650 S. GROVE AVE., SUITE C
ONTARIO, CA 91761
951-779-0310 FAX 951-779-0344
www.arlaboratories.com office@arlaboratories.com

FDA#	2030513
LA City#	10261
ELAP#'s	2789
	2790
	2122

CHEMISTRY · MICROBIOLOGY · FOOD SAFETY · MOBILE LABORATORIES
FOOD · COSMETICS · WATER · SOIL · SOIL VAPOR · WASTES

CERTIFICATE OF ANALYSIS

1710-00187

GSA ENGINEERING
DAN LOUKS
16950 AVENIDA DE SANTA YNEZ
PACIFIC PALISADES, CA 90272

Date Reported	10/23/17
Date Received	10/22/17
Invoice No.	80847
Cust #	G073
Permit Number	
Customer P.O.	

Project: WITTS AUTO, SAN DIEGO

Analysis	Result	Qual	Units	Method	DF	RL	Date	Tech
Sample: 001 **SG1-10**					Date & Time Sampled:		10/22/17 @ 12:40	
Sample Matrix: **Soil Vapor**								
[VOCs by GCMS]								
Acetone	<2.5		µg/L	EPA 8260B	2.5	2.5	10/23/17	JEN
t-Amyl Methyl Ether (TAME)	<0.25		µg/L	EPA 8260B	2.5	0.25	10/23/17	JEN
Benzene	<0.13		µg/L	EPA 8260B	2.5	0.13	10/23/17	JEN
Bromobenzene	<0.25		µg/L	EPA 8260B	2.5	0.25	10/23/17	JEN
Bromochloromethane	<0.25		µg/L	EPA 8260B	2.5	0.25	10/23/17	JEN
Bromodichloromethane	<0.25		µg/L	EPA 8260B	2.5	0.25	10/23/17	JEN
Bromoform	<0.25		µg/L	EPA 8260B	2.5	0.25	10/23/17	JEN
Bromomethane	<0.25		µg/L	EPA 8260B	2.5	0.25	10/23/17	JEN
t-Butanol (TBA)	<2.5		µg/L	EPA 8260B	2.5	2.5	10/23/17	JEN
2-Butanone (MEK)	<2.5		µg/L	EPA 8260B	2.5	2.5	10/23/17	JEN
n-Butylbenzene	<0.25		µg/L	EPA 8260B	2.5	0.25	10/23/17	JEN
sec-Butylbenzene	<0.25		µg/L	EPA 8260B	2.5	0.25	10/23/17	JEN
tert-Butylbenzene	<0.25		µg/L	EPA 8260B	2.5	0.25	10/23/17	JEN
Carbon Disulfide	<2.5		µg/L	EPA 8260B	2.5	2.5	10/23/17	JEN
Carbon Tetrachloride	<0.13		µg/L	EPA 8260B	2.5	0.13	10/23/17	JEN
Chlorobenzene	<0.25		µg/L	EPA 8260B	2.5	0.25	10/23/17	JEN
Chloroethane	<0.25		µg/L	EPA 8260B	2.5	0.25	10/23/17	JEN
Chloroform	<0.25		µg/L	EPA 8260B	2.5	0.25	10/23/17	JEN
Chloromethane	<0.25		µg/L	EPA 8260B	2.5	0.25	10/23/17	JEN
2-Chlorotoluene	<0.25		µg/L	EPA 8260B	2.5	0.25	10/23/17	JEN
4-Chlorotoluene	<0.25		µg/L	EPA 8260B	2.5	0.25	10/23/17	JEN
Dibromochloromethane	<0.25		µg/L	EPA 8260B	2.5	0.25	10/23/17	JEN
1,2-Dibromoethane (EDB)	<0.25		µg/L	EPA 8260B	2.5	0.25	10/23/17	JEN
1,2-Dibromo-3-Chloropropane	<0.25		µg/L	EPA 8260B	2.5	0.25	10/23/17	JEN
Dibromomethane	<0.25		µg/L	EPA 8260B	2.5	0.25	10/23/17	JEN
1,2-Dichlorobenzene	<0.25		µg/L	EPA 8260B	2.5	0.25	10/23/17	JEN
1,3-Dichlorobenzene	<0.25		µg/L	EPA 8260B	2.5	0.25	10/23/17	JEN
1,4-Dichlorobenzene	<0.25		µg/L	EPA 8260B	2.5	0.25	10/23/17	JEN
Dichlorodifluoromethane	<0.25		µg/L	EPA 8260B	2.5	0.25	10/23/17	JEN
1,1-Dichloroethane	<0.25		µg/L	EPA 8260B	2.5	0.25	10/23/17	JEN

The data and information on this, and other accompanying documents, represent only the sample(s) analyzed and is rendered upon condition that it is not to be reproduced, wholly or in part, for advertising or other purposes without approval from the laboratory.

A & R Laboratories, Inc.

1650 S. GROVE AVE., SUITE C
ONTARIO, CA 91761
951-779-0310 FAX 951-779-0344
www.arlaboratories.com office@arlaboratories.com

FDA#	2030513
LA City#	10261
ELAP#'s	2789
	2790
	2122

CHEMISTRY · MICROBIOLOGY · FOOD SAFETY · MOBILE LABORATORIES
FOOD · COSMETICS · WATER · SOIL · SOIL VAPOR · WASTES

CERTIFICATE OF ANALYSIS

1710-00187

GSA ENGINEERING
DAN LOUKS
16950 AVENIDA DE SANTA YNEZ
PACIFIC PALISADES, CA 90272

Date Reported	10/23/17
Date Received	10/22/17
Invoice No.	80847
Cust #	G073
Permit Number	
Customer P.O.	

Project: WITTS AUTO, SAN DIEGO

Sample: 001 **SG1-10** Date & Time Sampled: 10/22/17 @ 12:40
Sample Matrix: **Soil Vapor**

.....continued

Analysis	Result	Qual	Units	Method	DF	RL	Date	Tech
1,2-Dichloroethane	<0.25		µg/L	EPA 8260B	2.5	0.25	10/23/17	JEN
1,1-Dichloroethene	<0.25		µg/L	EPA 8260B	2.5	0.25	10/23/17	JEN
cis-1,2-Dichloroethene	<0.25		µg/L	EPA 8260B	2.5	0.25	10/23/17	JEN
trans-1,2-Dichloroethene	<0.25		µg/L	EPA 8260B	2.5	0.25	10/23/17	JEN
1,2-Dichloropropane	<0.25		µg/L	EPA 8260B	2.5	0.25	10/23/17	JEN
1,3-Dichloropropane	<0.25		µg/L	EPA 8260B	2.5	0.25	10/23/17	JEN
2,2-Dichloropropane	<0.25		µg/L	EPA 8260B	2.5	0.25	10/23/17	JEN
1,1-Dichloropropene	<0.25		µg/L	EPA 8260B	2.5	0.25	10/23/17	JEN
cis-1,3-Dichloropropene	<0.25		µg/L	EPA 8260B	2.5	0.25	10/23/17	JEN
trans-1,3-Dichloropropene	<0.25		µg/L	EPA 8260B	2.5	0.25	10/23/17	JEN
Diisopropyl Ether (DiPE)	<0.25		µg/L	EPA 8260B	2.5	0.25	10/23/17	JEN
Ethylbenzene	<0.25		µg/L	EPA 8260B	2.5	0.25	10/23/17	JEN
Ethyl-t-Butyl Ether (EtBE)	<0.25		µg/L	EPA 8260B	2.5	0.25	10/23/17	JEN
Hexachlorobutadiene	<0.25		µg/L	EPA 8260B	2.5	0.25	10/23/17	JEN
2-Hexanone	<2.5		µg/L	EPA 8260B	2.5	2.5	10/23/17	JEN
Isopropylbenzene	<0.25		µg/L	EPA 8260B	2.5	0.25	10/23/17	JEN
4-Isopropyltoluene	<0.25		µg/L	EPA 8260B	2.5	0.25	10/23/17	JEN
Methylene Chloride	<0.3		µg/L	EPA 8260B	2.5	0.3	10/23/17	JEN
4-Methyl-2-Pentanone (MIBK)	<2.5		µg/L	EPA 8260B	2.5	2.5	10/23/17	JEN
Methyl-t-butyl Ether (MtBE)	<0.25		µg/L	EPA 8260B	2.5	0.25	10/23/17	JEN
Naphthalene	<0.13		µg/L	EPA 8260B	2.5	0.13	10/23/17	JEN
n-Propylbenzene	<0.25		µg/L	EPA 8260B	2.5	0.25	10/23/17	JEN
Styrene	<0.25		µg/L	EPA 8260B	2.5	0.25	10/23/17	JEN
1,1,1,2-Tetrachloroethane	<0.25		µg/L	EPA 8260B	2.5	0.25	10/23/17	JEN
1,1,2,2-Tetrachloroethane	<0.25		µg/L	EPA 8260B	2.5	0.25	10/23/17	JEN
Tetrachloroethene	<0.25		µg/L	EPA 8260B	2.5	0.25	10/23/17	JEN
Toluene	<0.25		µg/L	EPA 8260B	2.5	0.25	10/23/17	JEN
1,2,3-Trichlorobenzene	<0.25		µg/L	EPA 8260B	2.5	0.25	10/23/17	JEN
1,2,4-Trichlorobenzene	<0.25		µg/L	EPA 8260B	2.5	0.25	10/23/17	JEN
1,1,1-Trichloroethane	<0.25		µg/L	EPA 8260B	2.5	0.25	10/23/17	JEN

The data and information on this, and other accompanying documents, represent only the sample(s) analyzed and is rendered upon condition that it is not to be reproduced, wholly or in part, for advertising or other purposes without approval from the laboratory.

A & R Laboratories, Inc.

1650 S. GROVE AVE., SUITE C
ONTARIO, CA 91761
951-779-0310 FAX 951-779-0344
www.arlaboratories.com office@arlaboratories.com

FDA#	2030513
LA City#	10261
ELAP#'s	2789
	2790
	2122

CHEMISTRY · MICROBIOLOGY · FOOD SAFETY · MOBILE LABORATORIES
FOOD · COSMETICS · WATER · SOIL · SOIL VAPOR · WASTES

CERTIFICATE OF ANALYSIS

1710-00187

GSA ENGINEERING
DAN LOUKS
16950 AVENIDA DE SANTA YNEZ
PACIFIC PALISADES, CA 90272

Date Reported	10/23/17
Date Received	10/22/17
Invoice No.	80847
Cust #	G073
Permit Number	
Customer P.O.	

Project: WITTS AUTO, SAN DIEGO

Analysis	Result	Qual	Units	Method	DF	RL	Date	Tech
Sample: 001 **SG1-10** Sample Matrix: **Soil Vapor**					Date & Time Sampled:		10/22/17 @ 12:40	
.....continued								
1,1,2-Trichloroethane	<0.25		µg/L	EPA 8260B	2.5	0.25	10/23/17	JEN
Trichloroethene	<0.25		µg/L	EPA 8260B	2.5	0.25	10/23/17	JEN
1,2,3-Trichloropropane	<0.25		µg/L	EPA 8260B	2.5	0.25	10/23/17	JEN
Trichlorofluoromethane	<0.25		µg/L	EPA 8260B	2.5	0.25	10/23/17	JEN
Trichlorotrifluoroethane	<0.25		µg/L	EPA 8260B	2.5	0.25	10/23/17	JEN
1,2,4-Trimethylbenzene	<0.25		µg/L	EPA 8260B	2.5	0.25	10/23/17	JEN
1,3,5-Trimethylbenzene	<0.25		µg/L	EPA 8260B	2.5	0.25	10/23/17	JEN
Vinyl Chloride	<0.13		µg/L	EPA 8260B	2.5	0.13	10/23/17	JEN
m,p-Xylenes	<0.50		µg/L	EPA 8260B	2.5	0.50	10/23/17	JEN
o-Xylene	<0.25		µg/L	EPA 8260B	2.5	0.25	10/23/17	JEN
[VOC Vapor Sampling Tracer]								
Isopropanol (IPA)	<2.5		µg/L	EPA 8260B	2.5	2.5	10/23/17	JEN
[VOC Surrogates]								
Dibromofluoromethane	95		%REC	EPA 8260B		70-130	10/23/17	JEN
Toluene-D8	102		%REC	EPA 8260B		70-130	10/23/17	JEN
Bromofluorobenzene	100		%REC	EPA 8260B		70-130	10/23/17	JEN
Sample: 002 **SG2-10** Sample Matrix: **Soil Vapor**					Date & Time Sampled:		10/22/17 @ 12:50	
[VOCs by GCMS]								
Acetone	<2.5		µg/L	EPA 8260B	2.5	2.5	10/23/17	JEN
t-Amyl Methyl Ether (TAME)	<0.25		µg/L	EPA 8260B	2.5	0.25	10/23/17	JEN
Benzene	<0.13		µg/L	EPA 8260B	2.5	0.13	10/23/17	JEN
Bromobenzene	<0.25		µg/L	EPA 8260B	2.5	0.25	10/23/17	JEN
Bromochloromethane	<0.25		µg/L	EPA 8260B	2.5	0.25	10/23/17	JEN
Bromodichloromethane	<0.25		µg/L	EPA 8260B	2.5	0.25	10/23/17	JEN
Bromoform	<0.25		µg/L	EPA 8260B	2.5	0.25	10/23/17	JEN
Bromomethane	<0.25		µg/L	EPA 8260B	2.5	0.25	10/23/17	JEN
t-Butanol (TBA)	<2.5		µg/L	EPA 8260B	2.5	2.5	10/23/17	JEN
2-Butanone (MEK)	<2.5		µg/L	EPA 8260B	2.5	2.5	10/23/17	JEN
n-Butylbenzene	<0.25		µg/L	EPA 8260B	2.5	0.25	10/23/17	JEN

The data and information on this, and other accompanying documents, represent only the sample(s) analyzed and is rendered upon condition that it is not to be reproduced, wholly or in part, for advertising or other purposes without approval from the laboratory.

A R L

A & R Laboratories, Inc.

1650 S. GROVE AVE., SUITE C
ONTARIO, CA 91761
951-779-0310 FAX 951-779-0344
www.arlaboratories.com office@arlaboratories.com

FDA#	2030513
LA City#	10261
ELAP#'s	2789
	2790
	2122

CHEMISTRY · MICROBIOLOGY · FOOD SAFETY · MOBILE LABORATORIES
FOOD · COSMETICS · WATER · SOIL · SOIL VAPOR · WASTES

CERTIFICATE OF ANALYSIS

1710-00187

GSA ENGINEERING
DAN LOUKS
16950 AVENIDA DE SANTA YNEZ
PACIFIC PALISADES, CA 90272

Date Reported	10/23/17
Date Received	10/22/17
Invoice No.	80847
Cust #	G073
Permit Number	
Customer P.O.	

Project: WITTS AUTO, SAN DIEGO

Analysis	Result	Qual	Units	Method	DF	RL	Date	Tech
Sample: 002 **SG2-10** Sample Matrix: **Soil Vapor**					Date & Time Sampled:		10/22/17 @ 12:50	
.....continued								
sec-Butylbenzene	<0.25		µg/L	EPA 8260B	2.5	0.25	10/23/17	JEN
tert-Butylbenzene	<0.25		µg/L	EPA 8260B	2.5	0.25	10/23/17	JEN
Carbon Disulfide	<2.5		µg/L	EPA 8260B	2.5	2.5	10/23/17	JEN
Carbon Tetrachloride	<0.13		µg/L	EPA 8260B	2.5	0.13	10/23/17	JEN
Chlorobenzene	<0.25		µg/L	EPA 8260B	2.5	0.25	10/23/17	JEN
Chloroethane	<0.25		µg/L	EPA 8260B	2.5	0.25	10/23/17	JEN
Chloroform	<0.25		µg/L	EPA 8260B	2.5	0.25	10/23/17	JEN
Chloromethane	<0.25		µg/L	EPA 8260B	2.5	0.25	10/23/17	JEN
2-Chlorotoluene	<0.25		µg/L	EPA 8260B	2.5	0.25	10/23/17	JEN
4-Chlorotoluene	<0.25		µg/L	EPA 8260B	2.5	0.25	10/23/17	JEN
Dibromochloromethane	<0.25		µg/L	EPA 8260B	2.5	0.25	10/23/17	JEN
1,2-Dibromoethane (EDB)	<0.25		µg/L	EPA 8260B	2.5	0.25	10/23/17	JEN
1,2-Dibromo-3-Chloropropane	<0.25		µg/L	EPA 8260B	2.5	0.25	10/23/17	JEN
Dibromomethane	<0.25		µg/L	EPA 8260B	2.5	0.25	10/23/17	JEN
1,2-Dichlorobenzene	<0.25		µg/L	EPA 8260B	2.5	0.25	10/23/17	JEN
1,3-Dichlorobenzene	<0.25		µg/L	EPA 8260B	2.5	0.25	10/23/17	JEN
1,4-Dichlorobenzene	<0.25		µg/L	EPA 8260B	2.5	0.25	10/23/17	JEN
Dichlorodifluoromethane	<0.25		µg/L	EPA 8260B	2.5	0.25	10/23/17	JEN
1,1-Dichloroethane	<0.25		µg/L	EPA 8260B	2.5	0.25	10/23/17	JEN
1,2-Dichloroethane	<0.25		µg/L	EPA 8260B	2.5	0.25	10/23/17	JEN
1,1-Dichloroethene	<0.25		µg/L	EPA 8260B	2.5	0.25	10/23/17	JEN
cis-1,2-Dichloroethene	<0.25		µg/L	EPA 8260B	2.5	0.25	10/23/17	JEN
trans-1,2-Dichloroethene	<0.25		µg/L	EPA 8260B	2.5	0.25	10/23/17	JEN
1,2-Dichloropropane	<0.25		µg/L	EPA 8260B	2.5	0.25	10/23/17	JEN
1,3-Dichloropropane	<0.25		µg/L	EPA 8260B	2.5	0.25	10/23/17	JEN
2,2-Dichloropropane	<0.25		µg/L	EPA 8260B	2.5	0.25	10/23/17	JEN
1,1-Dichloropropene	<0.25		µg/L	EPA 8260B	2.5	0.25	10/23/17	JEN
cis-1,3-Dichloropropene	<0.25		µg/L	EPA 8260B	2.5	0.25	10/23/17	JEN
trans-1,3-Dichloropropene	<0.25		µg/L	EPA 8260B	2.5	0.25	10/23/17	JEN
Diisopropyl Ether (DiPE)	<0.25		µg/L	EPA 8260B	2.5	0.25	10/23/17	JEN

The data and information on this, and other accompanying documents, represent only the sample(s) analyzed and is rendered upon condition that it is not to be reproduced, wholly or in part, for advertising or other purposes without approval from the laboratory.

A & R Laboratories, Inc.

1650 S. GROVE AVE., SUITE C
ONTARIO, CA 91761
951-779-0310 FAX 951-779-0344
www.arlaboratories.com office@arlaboratories.com

FDA#	2030513
LA City#	10261
ELAP#'s	2789
	2790
	2122

CHEMISTRY · MICROBIOLOGY · FOOD SAFETY · MOBILE LABORATORIES
FOOD · COSMETICS · WATER · SOIL · SOIL VAPOR · WASTES

CERTIFICATE OF ANALYSIS

1710-00187

GSA ENGINEERING
DAN LOUKS
16950 AVENIDA DE SANTA YNEZ
PACIFIC PALISADES, CA 90272

Date Reported	10/23/17
Date Received	10/22/17
Invoice No.	80847
Cust #	G073
Permit Number	
Customer P.O.	

Project: WITTS AUTO, SAN DIEGO

Analysis	Result	Qual	Units	Method	DF	RL	Date	Tech
Sample: 002 **SG2-10**					Date & Time Sampled:		10/22/17 @ 12:50	
Sample Matrix: **Soil Vapor**								
.....continued								
Ethylbenzene	<0.25		µg/L	EPA 8260B	2.5	0.25	10/23/17	JEN
Ethyl-t-Butyl Ether (EtBE)	<0.25		µg/L	EPA 8260B	2.5	0.25	10/23/17	JEN
Hexachlorobutadiene	<0.25		µg/L	EPA 8260B	2.5	0.25	10/23/17	JEN
2-Hexanone	<2.5		µg/L	EPA 8260B	2.5	2.5	10/23/17	JEN
Isopropylbenzene	<0.25		µg/L	EPA 8260B	2.5	0.25	10/23/17	JEN
4-Isopropyltoluene	<0.25		µg/L	EPA 8260B	2.5	0.25	10/23/17	JEN
Methylene Chloride	<0.3		µg/L	EPA 8260B	2.5	0.3	10/23/17	JEN
4-Methyl-2-Pentanone (MIBK)	<2.5		µg/L	EPA 8260B	2.5	2.5	10/23/17	JEN
Methyl-t-butyl Ether (MtBE)	<0.25		µg/L	EPA 8260B	2.5	0.25	10/23/17	JEN
Naphthalene	<0.13		µg/L	EPA 8260B	2.5	0.13	10/23/17	JEN
n-Propylbenzene	<0.25		µg/L	EPA 8260B	2.5	0.25	10/23/17	JEN
Styrene	<0.25		µg/L	EPA 8260B	2.5	0.25	10/23/17	JEN
1,1,1,2-Tetrachloroethane	<0.25		µg/L	EPA 8260B	2.5	0.25	10/23/17	JEN
1,1,2,2-Tetrachloroethane	<0.25		µg/L	EPA 8260B	2.5	0.25	10/23/17	JEN
Tetrachloroethene	<0.25		µg/L	EPA 8260B	2.5	0.25	10/23/17	JEN
Toluene	<0.25		µg/L	EPA 8260B	2.5	0.25	10/23/17	JEN
1,2,3-Trichlorobenzene	<0.25		µg/L	EPA 8260B	2.5	0.25	10/23/17	JEN
1,2,4-Trichlorobenzene	<0.25		µg/L	EPA 8260B	2.5	0.25	10/23/17	JEN
1,1,1-Trichloroethane	<0.25		µg/L	EPA 8260B	2.5	0.25	10/23/17	JEN
1,1,2-Trichloroethane	<0.25		µg/L	EPA 8260B	2.5	0.25	10/23/17	JEN
Trichloroethene	<0.25		µg/L	EPA 8260B	2.5	0.25	10/23/17	JEN
1,2,3-Trichloropropane	<0.25		µg/L	EPA 8260B	2.5	0.25	10/23/17	JEN
Trichlorofluoromethane	<0.25		µg/L	EPA 8260B	2.5	0.25	10/23/17	JEN
Trichlorotrifluoroethane	<0.25		µg/L	EPA 8260B	2.5	0.25	10/23/17	JEN
1,2,4-Trimethylbenzene	<0.25		µg/L	EPA 8260B	2.5	0.25	10/23/17	JEN
1,3,5-Trimethylbenzene	<0.25		µg/L	EPA 8260B	2.5	0.25	10/23/17	JEN
Vinyl Chloride	<0.13		µg/L	EPA 8260B	2.5	0.13	10/23/17	JEN
m,p-Xylenes	<0.50		µg/L	EPA 8260B	2.5	0.50	10/23/17	JEN
o-Xylene	<0.25		µg/L	EPA 8260B	2.5	0.25	10/23/17	JEN
[VOC Vapor Sampling Tracer]								

The data and information on this, and other accompanying documents, represent only the sample(s) analyzed and is rendered upon condition that it is not to be reproduced, wholly or in part, for advertising or other purposes without approval from the laboratory.

A & R Laboratories, Inc.

1650 S. GROVE AVE., SUITE C
ONTARIO, CA 91761
951-779-0310 FAX 951-779-0344
www.arlaboratories.com office@arlaboratories.com

FDA#	2030513
LA City#	10261
ELAP#'s	2789
	2790
	2122

CHEMISTRY · MICROBIOLOGY · FOOD SAFETY · MOBILE LABORATORIES
FOOD · COSMETICS · WATER · SOIL · SOIL VAPOR · WASTES

CERTIFICATE OF ANALYSIS

1710-00187

GSA ENGINEERING
DAN LOUKS
16950 AVENIDA DE SANTA YNEZ
PACIFIC PALISADES, CA 90272

Date Reported	10/23/17
Date Received	10/22/17
Invoice No.	80847
Cust #	G073
Permit Number	
Customer P.O.	

Project: WITTS AUTO, SAN DIEGO

Analysis	Result	Qual	Units	Method	DF	RL	Date	Tech
Sample: 002 **SG2-10** Sample Matrix: **Soil Vapor**					Date & Time Sampled:		10/22/17 @ 12:50	
.....continued								
Isopropanol (IPA)	<2.5		µg/L	EPA 8260B	2.5	2.5	10/23/17	JEN
[VOC Surrogates]								
Dibromofluoromethane	96		%REC	EPA 8260B		70-130	10/23/17	JEN
Toluene-D8	101		%REC	EPA 8260B		70-130	10/23/17	JEN
Bromofluorobenzene	98		%REC	EPA 8260B		70-130	10/23/17	JEN
Sample: 003 **SG3-10** Sample Matrix: **Soil Vapor**					Date & Time Sampled:		10/22/17 @ 13:00	
[VOCs by GCMS]								
Acetone	<2.5		µg/L	EPA 8260B	2.5	2.5	10/23/17	JEN
t-Amyl Methyl Ether (TAME)	<0.25		µg/L	EPA 8260B	2.5	0.25	10/23/17	JEN
Benzene	<0.13		µg/L	EPA 8260B	2.5	0.13	10/23/17	JEN
Bromobenzene	<0.25		µg/L	EPA 8260B	2.5	0.25	10/23/17	JEN
Bromochloromethane	<0.25		µg/L	EPA 8260B	2.5	0.25	10/23/17	JEN
Bromodichloromethane	<0.25		µg/L	EPA 8260B	2.5	0.25	10/23/17	JEN
Bromoform	<0.25		µg/L	EPA 8260B	2.5	0.25	10/23/17	JEN
Bromomethane	<0.25		µg/L	EPA 8260B	2.5	0.25	10/23/17	JEN
t-Butanol (TBA)	<2.5		µg/L	EPA 8260B	2.5	2.5	10/23/17	JEN
2-Butanone (MEK)	<2.5		µg/L	EPA 8260B	2.5	2.5	10/23/17	JEN
n-Butylbenzene	<0.25		µg/L	EPA 8260B	2.5	0.25	10/23/17	JEN
sec-Butylbenzene	<0.25		µg/L	EPA 8260B	2.5	0.25	10/23/17	JEN
tert-Butylbenzene	<0.25		µg/L	EPA 8260B	2.5	0.25	10/23/17	JEN
Carbon Disulfide	<2.5		µg/L	EPA 8260B	2.5	2.5	10/23/17	JEN
Carbon Tetrachloride	<0.13		µg/L	EPA 8260B	2.5	0.13	10/23/17	JEN
Chlorobenzene	<0.25		µg/L	EPA 8260B	2.5	0.25	10/23/17	JEN
Chloroethane	<0.25		µg/L	EPA 8260B	2.5	0.25	10/23/17	JEN
Chloroform	<0.25		µg/L	EPA 8260B	2.5	0.25	10/23/17	JEN
Chloromethane	<0.25		µg/L	EPA 8260B	2.5	0.25	10/23/17	JEN
2-Chlorotoluene	<0.25		µg/L	EPA 8260B	2.5	0.25	10/23/17	JEN
4-Chlorotoluene	<0.25		µg/L	EPA 8260B	2.5	0.25	10/23/17	JEN
Dibromochloromethane	<0.25		µg/L	EPA 8260B	2.5	0.25	10/23/17	JEN

The data and information on this, and other accompanying documents, represent only the sample(s) analyzed and is rendered upon condition that it is not to be reproduced, wholly or in part, for advertising or other purposes without approval from the laboratory.

A R L

A & R Laboratories, Inc.

1650 S. GROVE AVE., SUITE C
ONTARIO, CA 91761
951-779-0310 FAX 951-779-0344
www.arlaboratories.com office@arlaboratories.com

FDA#	2030513
LA City#	10261
ELAP#'s	2789
	2790
	2122

CHEMISTRY · MICROBIOLOGY · FOOD SAFETY · MOBILE LABORATORIES
FOOD · COSMETICS · WATER · SOIL · SOIL VAPOR · WASTES

CERTIFICATE OF ANALYSIS

1710-00187

GSA ENGINEERING
DAN LOUKS
16950 AVENIDA DE SANTA YNEZ
PACIFIC PALISADES, CA 90272

Date Reported	10/23/17
Date Received	10/22/17
Invoice No.	80847
Cust #	G073
Permit Number	
Customer P.O.	

Project: WITTS AUTO, SAN DIEGO

Analysis	Result	Qual	Units	Method	DF	RL	Date	Tech
Sample: 003 **SG3-10** Sample Matrix: **Soil Vapor**					Date & Time Sampled:		10/22/17 @ 13:00	
.....continued								
1,2-Dibromoethane (EDB)	<0.25		µg/L	EPA 8260B	2.5	0.25	10/23/17	JEN
1,2-Dibromo-3-Chloropropane	<0.25		µg/L	EPA 8260B	2.5	0.25	10/23/17	JEN
Dibromomethane	<0.25		µg/L	EPA 8260B	2.5	0.25	10/23/17	JEN
1,2-Dichlorobenzene	<0.25		µg/L	EPA 8260B	2.5	0.25	10/23/17	JEN
1,3-Dichlorobenzene	<0.25		µg/L	EPA 8260B	2.5	0.25	10/23/17	JEN
1,4-Dichlorobenzene	<0.25		µg/L	EPA 8260B	2.5	0.25	10/23/17	JEN
Dichlorodifluoromethane	<0.25		µg/L	EPA 8260B	2.5	0.25	10/23/17	JEN
1,1-Dichloroethane	<0.25		µg/L	EPA 8260B	2.5	0.25	10/23/17	JEN
1,2-Dichloroethane	<0.25		µg/L	EPA 8260B	2.5	0.25	10/23/17	JEN
1,1-Dichloroethene	<0.25		µg/L	EPA 8260B	2.5	0.25	10/23/17	JEN
cis-1,2-Dichloroethene	<0.25		µg/L	EPA 8260B	2.5	0.25	10/23/17	JEN
trans-1,2-Dichloroethene	<0.25		µg/L	EPA 8260B	2.5	0.25	10/23/17	JEN
1,2-Dichloropropane	<0.25		µg/L	EPA 8260B	2.5	0.25	10/23/17	JEN
1,3-Dichloropropane	<0.25		µg/L	EPA 8260B	2.5	0.25	10/23/17	JEN
2,2-Dichloropropane	<0.25		µg/L	EPA 8260B	2.5	0.25	10/23/17	JEN
1,1-Dichloropropene	<0.25		µg/L	EPA 8260B	2.5	0.25	10/23/17	JEN
cis-1,3-Dichloropropene	<0.25		µg/L	EPA 8260B	2.5	0.25	10/23/17	JEN
trans-1,3-Dichloropropene	<0.25		µg/L	EPA 8260B	2.5	0.25	10/23/17	JEN
Diisopropyl Ether (DiPE)	<0.25		µg/L	EPA 8260B	2.5	0.25	10/23/17	JEN
Ethylbenzene	<0.25		µg/L	EPA 8260B	2.5	0.25	10/23/17	JEN
Ethyl-t-Butyl Ether (EtBE)	<0.25		µg/L	EPA 8260B	2.5	0.25	10/23/17	JEN
Hexachlorobutadiene	<0.25		µg/L	EPA 8260B	2.5	0.25	10/23/17	JEN
2-Hexanone	<2.5		µg/L	EPA 8260B	2.5	2.5	10/23/17	JEN
Isopropylbenzene	<0.25		µg/L	EPA 8260B	2.5	0.25	10/23/17	JEN
4-Isopropyltoluene	<0.25		µg/L	EPA 8260B	2.5	0.25	10/23/17	JEN
Methylene Chloride	<0.3		µg/L	EPA 8260B	2.5	0.3	10/23/17	JEN
4-Methyl-2-Pentanone (MIBK)	<2.5		µg/L	EPA 8260B	2.5	2.5	10/23/17	JEN
Methyl-t-butyl Ether (MtBE)	<0.25		µg/L	EPA 8260B	2.5	0.25	10/23/17	JEN
Naphthalene	<0.13		µg/L	EPA 8260B	2.5	0.13	10/23/17	JEN
n-Propylbenzene	<0.25		µg/L	EPA 8260B	2.5	0.25	10/23/17	JEN

The data and information on this, and other accompanying documents, represent only the sample(s) analyzed and is rendered upon condition that it is not to be reproduced, wholly or in part, for advertising or other purposes without approval from the laboratory.

A & R Laboratories, Inc.

1650 S. GROVE AVE., SUITE C
ONTARIO, CA 91761
951-779-0310 FAX 951-779-0344
www.arlaboratories.com office@arlaboratories.com

FDA#	2030513
LA City#	10261
ELAP#'s	2789
	2790
	2122

CHEMISTRY · MICROBIOLOGY · FOOD SAFETY · MOBILE LABORATORIES
FOOD · COSMETICS · WATER · SOIL · SOIL VAPOR · WASTES

CERTIFICATE OF ANALYSIS

1710-00187

GSA ENGINEERING
DAN LOUKS
16950 AVENIDA DE SANTA YNEZ
PACIFIC PALISADES, CA 90272

Date Reported	10/23/17
Date Received	10/22/17
Invoice No.	80847
Cust #	G073
Permit Number	
Customer P.O.	

Project: WITTS AUTO, SAN DIEGO

Analysis	Result	Qual	Units	Method	DF	RL	Date	Tech
Sample: 003 **SG3-10** Sample Matrix: **Soil Vapor**					Date & Time Sampled:		10/22/17 @ 13:00	
.....continued								
Styrene	<0.25		µg/L	EPA 8260B	2.5	0.25	10/23/17	JEN
1,1,1,2-Tetrachloroethane	<0.25		µg/L	EPA 8260B	2.5	0.25	10/23/17	JEN
1,1,2,2-Tetrachloroethane	<0.25		µg/L	EPA 8260B	2.5	0.25	10/23/17	JEN
Tetrachloroethene	<0.25		µg/L	EPA 8260B	2.5	0.25	10/23/17	JEN
Toluene	<0.25		µg/L	EPA 8260B	2.5	0.25	10/23/17	JEN
1,2,3-Trichlorobenzene	<0.25		µg/L	EPA 8260B	2.5	0.25	10/23/17	JEN
1,2,4-Trichlorobenzene	<0.25		µg/L	EPA 8260B	2.5	0.25	10/23/17	JEN
1,1,1-Trichloroethane	<0.25		µg/L	EPA 8260B	2.5	0.25	10/23/17	JEN
1,1,2-Trichloroethane	<0.25		µg/L	EPA 8260B	2.5	0.25	10/23/17	JEN
Trichloroethene	<0.25		µg/L	EPA 8260B	2.5	0.25	10/23/17	JEN
1,2,3-Trichloropropane	<0.25		µg/L	EPA 8260B	2.5	0.25	10/23/17	JEN
Trichlorofluoromethane	<0.25		µg/L	EPA 8260B	2.5	0.25	10/23/17	JEN
Trichlorotrifluoroethane	<0.25		µg/L	EPA 8260B	2.5	0.25	10/23/17	JEN
1,2,4-Trimethylbenzene	<0.25		µg/L	EPA 8260B	2.5	0.25	10/23/17	JEN
1,3,5-Trimethylbenzene	<0.25		µg/L	EPA 8260B	2.5	0.25	10/23/17	JEN
Vinyl Chloride	<0.13		µg/L	EPA 8260B	2.5	0.13	10/23/17	JEN
m,p-Xylenes	<0.50		µg/L	EPA 8260B	2.5	0.50	10/23/17	JEN
o-Xylene	<0.25		µg/L	EPA 8260B	2.5	0.25	10/23/17	JEN
[VOC Vapor Sampling Tracer]								
Isopropanol (IPA)	<2.5		µg/L	EPA 8260B	2.5	2.5	10/23/17	JEN
[VOC Surrogates]								
Dibromofluoromethane	97		%REC	EPA 8260B		70-130	10/23/17	JEN
Toluene-D8	99		%REC	EPA 8260B		70-130	10/23/17	JEN
Bromofluorobenzene	97		%REC	EPA 8260B		70-130	10/23/17	JEN
Sample: 004 **SG4-10** Sample Matrix: **Soil Vapor**					Date & Time Sampled:		10/22/17 @ 13:10	
[VOCs by GCMS]								
Acetone	<2.5		µg/L	EPA 8260B	2.5	2.5	10/23/17	JEN
t-Amyl Methyl Ether (TAME)	<0.25		µg/L	EPA 8260B	2.5	0.25	10/23/17	JEN
Benzene	<0.13		µg/L	EPA 8260B	2.5	0.13	10/23/17	JEN

The data and information on this, and other accompanying documents, represent only the sample(s) analyzed and is rendered upon condition that it is not to be reproduced, wholly or in part, for advertising or other purposes without approval from the laboratory.

A & R Laboratories, Inc.

1650 S. GROVE AVE., SUITE C
ONTARIO, CA 91761
951-779-0310 FAX 951-779-0344
www.arlaboratories.com office@arlaboratories.com

FDA#	2030513
LA City#	10261
ELAP#'s	2789
	2790
	2122

CHEMISTRY · MICROBIOLOGY · FOOD SAFETY · MOBILE LABORATORIES
FOOD · COSMETICS · WATER · SOIL · SOIL VAPOR · WASTES

CERTIFICATE OF ANALYSIS

1710-00187

GSA ENGINEERING
DAN LOUKS
16950 AVENIDA DE SANTA YNEZ
PACIFIC PALISADES, CA 90272

Date Reported	10/23/17
Date Received	10/22/17
Invoice No.	80847
Cust #	G073
Permit Number	
Customer P.O.	

Project: WITTS AUTO, SAN DIEGO

Sample: 004 **SG4-10** Date & Time Sampled: 10/22/17 @ 13:10
Sample Matrix: **Soil Vapor**

.....continued

Analysis	Result	Qual	Units	Method	DF	RL	Date	Tech
Bromobenzene	<0.25		µg/L	EPA 8260B	2.5	0.25	10/23/17	JEN
Bromochloromethane	<0.25		µg/L	EPA 8260B	2.5	0.25	10/23/17	JEN
Bromodichloromethane	<0.25		µg/L	EPA 8260B	2.5	0.25	10/23/17	JEN
Bromoform	<0.25		µg/L	EPA 8260B	2.5	0.25	10/23/17	JEN
Bromomethane	<0.25		µg/L	EPA 8260B	2.5	0.25	10/23/17	JEN
t-Butanol (TBA)	<2.5		µg/L	EPA 8260B	2.5	2.5	10/23/17	JEN
2-Butanone (MEK)	<2.5		µg/L	EPA 8260B	2.5	2.5	10/23/17	JEN
n-Butylbenzene	<0.25		µg/L	EPA 8260B	2.5	0.25	10/23/17	JEN
sec-Butylbenzene	<0.25		µg/L	EPA 8260B	2.5	0.25	10/23/17	JEN
tert-Butylbenzene	<0.25		µg/L	EPA 8260B	2.5	0.25	10/23/17	JEN
Carbon Disulfide	<2.5		µg/L	EPA 8260B	2.5	2.5	10/23/17	JEN
Carbon Tetrachloride	<0.13		µg/L	EPA 8260B	2.5	0.13	10/23/17	JEN
Chlorobenzene	<0.25		µg/L	EPA 8260B	2.5	0.25	10/23/17	JEN
Chloroethane	<0.25		µg/L	EPA 8260B	2.5	0.25	10/23/17	JEN
Chloroform	<0.25		µg/L	EPA 8260B	2.5	0.25	10/23/17	JEN
Chloromethane	<0.25		µg/L	EPA 8260B	2.5	0.25	10/23/17	JEN
2-Chlorotoluene	<0.25		µg/L	EPA 8260B	2.5	0.25	10/23/17	JEN
4-Chlorotoluene	<0.25		µg/L	EPA 8260B	2.5	0.25	10/23/17	JEN
Dibromochloromethane	<0.25		µg/L	EPA 8260B	2.5	0.25	10/23/17	JEN
1,2-Dibromoethane (EDB)	<0.25		µg/L	EPA 8260B	2.5	0.25	10/23/17	JEN
1,2-Dibromo-3-Chloropropane	<0.25		µg/L	EPA 8260B	2.5	0.25	10/23/17	JEN
Dibromomethane	<0.25		µg/L	EPA 8260B	2.5	0.25	10/23/17	JEN
1,2-Dichlorobenzene	<0.25		µg/L	EPA 8260B	2.5	0.25	10/23/17	JEN
1,3-Dichlorobenzene	<0.25		µg/L	EPA 8260B	2.5	0.25	10/23/17	JEN
1,4-Dichlorobenzene	<0.25		µg/L	EPA 8260B	2.5	0.25	10/23/17	JEN
Dichlorodifluoromethane	<0.25		µg/L	EPA 8260B	2.5	0.25	10/23/17	JEN
1,1-Dichloroethane	<0.25		µg/L	EPA 8260B	2.5	0.25	10/23/17	JEN
1,2-Dichloroethane	<0.25		µg/L	EPA 8260B	2.5	0.25	10/23/17	JEN
1,1-Dichloroethene	<0.25		µg/L	EPA 8260B	2.5	0.25	10/23/17	JEN
cis-1,2-Dichloroethene	<0.25		µg/L	EPA 8260B	2.5	0.25	10/23/17	JEN

The data and information on this, and other accompanying documents, represent only the sample(s) analyzed and is rendered upon condition that it is not to be reproduced, wholly or in part, for advertising or other purposes without approval from the laboratory.

A & R Laboratories, Inc.

1650 S. GROVE AVE., SUITE C
ONTARIO, CA 91761
951-779-0310 FAX 951-779-0344
www.arlaboratories.com office@arlaboratories.com

FDA#	2030513
LA City#	10261
ELAP#'s	2789
	2790
	2122

CHEMISTRY · MICROBIOLOGY · FOOD SAFETY · MOBILE LABORATORIES
FOOD · COSMETICS · WATER · SOIL · SOIL VAPOR · WASTES

CERTIFICATE OF ANALYSIS

1710-00187

GSA ENGINEERING
DAN LOUKS
16950 AVENIDA DE SANTA YNEZ
PACIFIC PALISADES, CA 90272

Date Reported	10/23/17
Date Received	10/22/17
Invoice No.	80847
Cust #	G073
Permit Number	
Customer P.O.	

Project: WITTS AUTO, SAN DIEGO

Sample: 004 **SG4-10** Date & Time Sampled: 10/22/17 @ 13:10
Sample Matrix: **Soil Vapor**

.....continued

Analysis	Result	Qual	Units	Method	DF	RL	Date	Tech
trans-1,2-Dichloroethene	<0.25		µg/L	EPA 8260B	2.5	0.25	10/23/17	JEN
1,2-Dichloropropane	<0.25		µg/L	EPA 8260B	2.5	0.25	10/23/17	JEN
1,3-Dichloropropane	<0.25		µg/L	EPA 8260B	2.5	0.25	10/23/17	JEN
2,2-Dichloropropane	<0.25		µg/L	EPA 8260B	2.5	0.25	10/23/17	JEN
1,1-Dichloropropene	<0.25		µg/L	EPA 8260B	2.5	0.25	10/23/17	JEN
cis-1,3-Dichloropropene	<0.25		µg/L	EPA 8260B	2.5	0.25	10/23/17	JEN
trans-1,3-Dichloropropene	<0.25		µg/L	EPA 8260B	2.5	0.25	10/23/17	JEN
Diisopropyl Ether (DiPE)	<0.25		µg/L	EPA 8260B	2.5	0.25	10/23/17	JEN
Ethylbenzene	<0.25		µg/L	EPA 8260B	2.5	0.25	10/23/17	JEN
Ethyl-t-Butyl Ether (EtBE)	<0.25		µg/L	EPA 8260B	2.5	0.25	10/23/17	JEN
Hexachlorobutadiene	<0.25		µg/L	EPA 8260B	2.5	0.25	10/23/17	JEN
2-Hexanone	<2.5		µg/L	EPA 8260B	2.5	2.5	10/23/17	JEN
Isopropylbenzene	<0.25		µg/L	EPA 8260B	2.5	0.25	10/23/17	JEN
4-Isopropyltoluene	<0.25		µg/L	EPA 8260B	2.5	0.25	10/23/17	JEN
Methylene Chloride	<0.3		µg/L	EPA 8260B	2.5	0.3	10/23/17	JEN
4-Methyl-2-Pentanone (MIBK)	<2.5		µg/L	EPA 8260B	2.5	2.5	10/23/17	JEN
Methyl-t-butyl Ether (MtBE)	<0.25		µg/L	EPA 8260B	2.5	0.25	10/23/17	JEN
Naphthalene	<0.13		µg/L	EPA 8260B	2.5	0.13	10/23/17	JEN
n-Propylbenzene	<0.25		µg/L	EPA 8260B	2.5	0.25	10/23/17	JEN
Styrene	<0.25		µg/L	EPA 8260B	2.5	0.25	10/23/17	JEN
1,1,1,2-Tetrachloroethane	<0.25		µg/L	EPA 8260B	2.5	0.25	10/23/17	JEN
1,1,2,2-Tetrachloroethane	<0.25		µg/L	EPA 8260B	2.5	0.25	10/23/17	JEN
Tetrachloroethene	<0.25		µg/L	EPA 8260B	2.5	0.25	10/23/17	JEN
Toluene	<0.25		µg/L	EPA 8260B	2.5	0.25	10/23/17	JEN
1,2,3-Trichlorobenzene	<0.25		µg/L	EPA 8260B	2.5	0.25	10/23/17	JEN
1,2,4-Trichlorobenzene	<0.25		µg/L	EPA 8260B	2.5	0.25	10/23/17	JEN
1,1,1-Trichloroethane	<0.25		µg/L	EPA 8260B	2.5	0.25	10/23/17	JEN
1,1,2-Trichloroethane	<0.25		µg/L	EPA 8260B	2.5	0.25	10/23/17	JEN
Trichloroethene	<0.25		µg/L	EPA 8260B	2.5	0.25	10/23/17	JEN
1,2,3-Trichloropropane	<0.25		µg/L	EPA 8260B	2.5	0.25	10/23/17	JEN

The data and information on this, and other accompanying documents, represent only the sample(s) analyzed and is rendered upon condition that it is not to be reproduced, wholly or in part, for advertising or other purposes without approval from the laboratory.

A & R Laboratories, Inc.

1650 S. GROVE AVE., SUITE C
ONTARIO, CA 91761
951-779-0310 FAX 951-779-0344
www.arlaboratories.com office@arlaboratories.com

FDA#	2030513
LA City#	10261
ELAP#'s	2789
	2790
	2122

CHEMISTRY · MICROBIOLOGY · FOOD SAFETY · MOBILE LABORATORIES
FOOD · COSMETICS · WATER · SOIL · SOIL VAPOR · WASTES

CERTIFICATE OF ANALYSIS

1710-00187

GSA ENGINEERING
DAN LOUKS
16950 AVENIDA DE SANTA YNEZ
PACIFIC PALISADES, CA 90272

Date Reported	10/23/17
Date Received	10/22/17
Invoice No.	80847
Cust #	G073
Permit Number	
Customer P.O.	

Project: WITTS AUTO, SAN DIEGO

Analysis	Result	Qual	Units	Method	DF	RL	Date	Tech
Sample: 004 **SG4-10** Sample Matrix: **Soil Vapor**					Date & Time Sampled:		10/22/17 @ 13:10	
.....continued								
Trichlorofluoromethane	<0.25		µg/L	EPA 8260B	2.5	0.25	10/23/17	JEN
Trichlorotrifluoroethane	<0.25		µg/L	EPA 8260B	2.5	0.25	10/23/17	JEN
1,2,4-Trimethylbenzene	<0.25		µg/L	EPA 8260B	2.5	0.25	10/23/17	JEN
1,3,5-Trimethylbenzene	<0.25		µg/L	EPA 8260B	2.5	0.25	10/23/17	JEN
Vinyl Chloride	<0.13		µg/L	EPA 8260B	2.5	0.13	10/23/17	JEN
m,p-Xylenes	<0.50		µg/L	EPA 8260B	2.5	0.50	10/23/17	JEN
o-Xylene	<0.25		µg/L	EPA 8260B	2.5	0.25	10/23/17	JEN
[VOC Vapor Sampling Tracer]								
Isopropanol (IPA)	<2.5		µg/L	EPA 8260B	2.5	2.5	10/23/17	JEN
[VOC Surrogates]								
Dibromofluoromethane	98		%REC	EPA 8260B		70-130	10/23/17	JEN
Toluene-D8	101		%REC	EPA 8260B		70-130	10/23/17	JEN
Bromofluorobenzene	98		%REC	EPA 8260B		70-130	10/23/17	JEN
Sample: 005 **SG5-10** Sample Matrix: **Soil Vapor**					Date & Time Sampled:		10/22/17 @ 13:20	
[VOCs by GCMS]								
Acetone	<2.5		µg/L	EPA 8260B	2.5	2.5	10/23/17	JEN
t-Amyl Methyl Ether (TAME)	<0.25		µg/L	EPA 8260B	2.5	0.25	10/23/17	JEN
Benzene	<0.13		µg/L	EPA 8260B	2.5	0.13	10/23/17	JEN
Bromobenzene	<0.25		µg/L	EPA 8260B	2.5	0.25	10/23/17	JEN
Bromochloromethane	<0.25		µg/L	EPA 8260B	2.5	0.25	10/23/17	JEN
Bromodichloromethane	<0.25		µg/L	EPA 8260B	2.5	0.25	10/23/17	JEN
Bromoform	<0.25		µg/L	EPA 8260B	2.5	0.25	10/23/17	JEN
Bromomethane	<0.25		µg/L	EPA 8260B	2.5	0.25	10/23/17	JEN
t-Butanol (TBA)	<2.5		µg/L	EPA 8260B	2.5	2.5	10/23/17	JEN
2-Butanone (MEK)	<2.5		µg/L	EPA 8260B	2.5	2.5	10/23/17	JEN
n-Butylbenzene	<0.25		µg/L	EPA 8260B	2.5	0.25	10/23/17	JEN
sec-Butylbenzene	<0.25		µg/L	EPA 8260B	2.5	0.25	10/23/17	JEN
tert-Butylbenzene	<0.25		µg/L	EPA 8260B	2.5	0.25	10/23/17	JEN
Carbon Disulfide	<2.5		µg/L	EPA 8260B	2.5	2.5	10/23/17	JEN

The data and information on this, and other accompanying documents, represent only the sample(s) analyzed and is rendered upon condition that it is not to be reproduced, wholly or in part, for advertising or other purposes without approval from the laboratory.

A & R Laboratories, Inc.

1650 S. GROVE AVE., SUITE C
ONTARIO, CA 91761
951-779-0310 FAX 951-779-0344
www.arlaboratories.com office@arlaboratories.com

FDA#	2030513
LA City#	10261
ELAP#'s	2789
	2790
	2122

CHEMISTRY · MICROBIOLOGY · FOOD SAFETY · MOBILE LABORATORIES
FOOD · COSMETICS · WATER · SOIL · SOIL VAPOR · WASTES

CERTIFICATE OF ANALYSIS

1710-00187

GSA ENGINEERING
DAN LOUKS
16950 AVENIDA DE SANTA YNEZ
PACIFIC PALISADES, CA 90272

Date Reported	10/23/17
Date Received	10/22/17
Invoice No.	80847
Cust #	G073
Permit Number	
Customer P.O.	

Project: WITTS AUTO, SAN DIEGO

Sample: 005 **SG5-10** Date & Time Sampled: 10/22/17 @ 13:20
Sample Matrix: **Soil Vapor**
.....continued

Analysis	Result	Qual	Units	Method	DF	RL	Date	Tech
Carbon Tetrachloride	<0.13		µg/L	EPA 8260B	2.5	0.13	10/23/17	JEN
Chlorobenzene	<0.25		µg/L	EPA 8260B	2.5	0.25	10/23/17	JEN
Chloroethane	<0.25		µg/L	EPA 8260B	2.5	0.25	10/23/17	JEN
Chloroform	<0.25		µg/L	EPA 8260B	2.5	0.25	10/23/17	JEN
Chloromethane	<0.25		µg/L	EPA 8260B	2.5	0.25	10/23/17	JEN
2-Chlorotoluene	<0.25		µg/L	EPA 8260B	2.5	0.25	10/23/17	JEN
4-Chlorotoluene	<0.25		µg/L	EPA 8260B	2.5	0.25	10/23/17	JEN
Dibromochloromethane	<0.25		µg/L	EPA 8260B	2.5	0.25	10/23/17	JEN
1,2-Dibromoethane (EDB)	<0.25		µg/L	EPA 8260B	2.5	0.25	10/23/17	JEN
1,2-Dibromo-3-Chloropropane	<0.25		µg/L	EPA 8260B	2.5	0.25	10/23/17	JEN
Dibromomethane	<0.25		µg/L	EPA 8260B	2.5	0.25	10/23/17	JEN
1,2-Dichlorobenzene	<0.25		µg/L	EPA 8260B	2.5	0.25	10/23/17	JEN
1,3-Dichlorobenzene	<0.25		µg/L	EPA 8260B	2.5	0.25	10/23/17	JEN
1,4-Dichlorobenzene	<0.25		µg/L	EPA 8260B	2.5	0.25	10/23/17	JEN
Dichlorodifluoromethane	<0.25		µg/L	EPA 8260B	2.5	0.25	10/23/17	JEN
1,1-Dichloroethane	<0.25		µg/L	EPA 8260B	2.5	0.25	10/23/17	JEN
1,2-Dichloroethane	<0.25		µg/L	EPA 8260B	2.5	0.25	10/23/17	JEN
1,1-Dichloroethene	<0.25		µg/L	EPA 8260B	2.5	0.25	10/23/17	JEN
cis-1,2-Dichloroethene	<0.25		µg/L	EPA 8260B	2.5	0.25	10/23/17	JEN
trans-1,2-Dichloroethene	<0.25		µg/L	EPA 8260B	2.5	0.25	10/23/17	JEN
1,2-Dichloropropane	<0.25		µg/L	EPA 8260B	2.5	0.25	10/23/17	JEN
1,3-Dichloropropane	<0.25		µg/L	EPA 8260B	2.5	0.25	10/23/17	JEN
2,2-Dichloropropane	<0.25		µg/L	EPA 8260B	2.5	0.25	10/23/17	JEN
1,1-Dichloropropene	<0.25		µg/L	EPA 8260B	2.5	0.25	10/23/17	JEN
cis-1,3-Dichloropropene	<0.25		µg/L	EPA 8260B	2.5	0.25	10/23/17	JEN
trans-1,3-Dichloropropene	<0.25		µg/L	EPA 8260B	2.5	0.25	10/23/17	JEN
Diisopropyl Ether (DiPE)	<0.25		µg/L	EPA 8260B	2.5	0.25	10/23/17	JEN
Ethylbenzene	<0.25		µg/L	EPA 8260B	2.5	0.25	10/23/17	JEN
Ethyl-t-Butyl Ether (EtBE)	<0.25		µg/L	EPA 8260B	2.5	0.25	10/23/17	JEN
Hexachlorobutadiene	<0.25		µg/L	EPA 8260B	2.5	0.25	10/23/17	JEN

The data and information on this, and other accompanying documents, represent only the sample(s) analyzed and is rendered upon condition that it is not to be reproduced, wholly or in part, for advertising or other purposes without approval from the laboratory.

A R L

A & R Laboratories, Inc.

1650 S. GROVE AVE., SUITE C
ONTARIO, CA 91761
951-779-0310 FAX 951-779-0344
www.arlaboratories.com office@arlaboratories.com

FDA#	2030513
LA City#	10261
ELAP#'s	2789
	2790
	2122

CHEMISTRY · MICROBIOLOGY · FOOD SAFETY · MOBILE LABORATORIES
FOOD · COSMETICS · WATER · SOIL · SOIL VAPOR · WASTES

CERTIFICATE OF ANALYSIS

1710-00187

GSA ENGINEERING
DAN LOUKS
16950 AVENIDA DE SANTA YNEZ
PACIFIC PALISADES, CA 90272

Date Reported	10/23/17
Date Received	10/22/17
Invoice No.	80847
Cust #	G073
Permit Number	
Customer P.O.	

Project: WITTS AUTO, SAN DIEGO

Sample: 005 **SG5-10** Date & Time Sampled: 10/22/17 @ 13:20
Sample Matrix: **Soil Vapor**

.....continued

Analysis	Result	Qual	Units	Method	DF	RL	Date	Tech
2-Hexanone	<2.5		µg/L	EPA 8260B	2.5	2.5	10/23/17	JEN
Isopropylbenzene	<0.25		µg/L	EPA 8260B	2.5	0.25	10/23/17	JEN
4-Isopropyltoluene	<0.25		µg/L	EPA 8260B	2.5	0.25	10/23/17	JEN
Methylene Chloride	<0.3		µg/L	EPA 8260B	2.5	0.3	10/23/17	JEN
4-Methyl-2-Pentanone (MIBK)	<2.5		µg/L	EPA 8260B	2.5	2.5	10/23/17	JEN
Methyl-t-butyl Ether (MtBE)	<0.25		µg/L	EPA 8260B	2.5	0.25	10/23/17	JEN
Naphthalene	<0.13		µg/L	EPA 8260B	2.5	0.13	10/23/17	JEN
n-Propylbenzene	<0.25		µg/L	EPA 8260B	2.5	0.25	10/23/17	JEN
Styrene	<0.25		µg/L	EPA 8260B	2.5	0.25	10/23/17	JEN
1,1,1,2-Tetrachloroethane	<0.25		µg/L	EPA 8260B	2.5	0.25	10/23/17	JEN
1,1,2,2-Tetrachloroethane	<0.25		µg/L	EPA 8260B	2.5	0.25	10/23/17	JEN
Tetrachloroethene	<0.25		µg/L	EPA 8260B	2.5	0.25	10/23/17	JEN
Toluene	<0.25		µg/L	EPA 8260B	2.5	0.25	10/23/17	JEN
1,2,3-Trichlorobenzene	<0.25		µg/L	EPA 8260B	2.5	0.25	10/23/17	JEN
1,2,4-Trichlorobenzene	<0.25		µg/L	EPA 8260B	2.5	0.25	10/23/17	JEN
1,1,1-Trichloroethane	<0.25		µg/L	EPA 8260B	2.5	0.25	10/23/17	JEN
1,1,2-Trichloroethane	<0.25		µg/L	EPA 8260B	2.5	0.25	10/23/17	JEN
Trichloroethene	<0.25		µg/L	EPA 8260B	2.5	0.25	10/23/17	JEN
1,2,3-Trichloropropane	<0.25		µg/L	EPA 8260B	2.5	0.25	10/23/17	JEN
Trichlorofluoromethane	<0.25		µg/L	EPA 8260B	2.5	0.25	10/23/17	JEN
Trichlorotrifluoroethane	<0.25		µg/L	EPA 8260B	2.5	0.25	10/23/17	JEN
1,2,4-Trimethylbenzene	<0.25		µg/L	EPA 8260B	2.5	0.25	10/23/17	JEN
1,3,5-Trimethylbenzene	<0.25		µg/L	EPA 8260B	2.5	0.25	10/23/17	JEN
Vinyl Chloride	<0.13		µg/L	EPA 8260B	2.5	0.13	10/23/17	JEN
m,p-Xylenes	<0.50		µg/L	EPA 8260B	2.5	0.50	10/23/17	JEN
o-Xylene	<0.25		µg/L	EPA 8260B	2.5	0.25	10/23/17	JEN
[VOC Vapor Sampling Tracer]								
Isopropanol (IPA)	<2.5		µg/L	EPA 8260B	2.5	2.5	10/23/17	JEN
[VOC Surrogates]								
Dibromofluoromethane	103		%REC	EPA 8260B		70-130	10/23/17	JEN

The data and information on this, and other accompanying documents, represent only the sample(s) analyzed and is rendered upon condition that it is not to be reproduced, wholly or in part, for advertising or other purposes without approval from the laboratory.

A & R Laboratories, Inc.

1650 S. GROVE AVE., SUITE C
ONTARIO, CA 91761
951-779-0310 FAX 951-779-0344
www.arlaboratories.com office@arlaboratories.com

FDA#	2030513
LA City#	10261
ELAP#'s	2789
	2790
	2122

CHEMISTRY · MICROBIOLOGY · FOOD SAFETY · MOBILE LABORATORIES
FOOD · COSMETICS · WATER · SOIL · SOIL VAPOR · WASTES

CERTIFICATE OF ANALYSIS

1710-00187

GSA ENGINEERING
DAN LOUKS
16950 AVENIDA DE SANTA YNEZ
PACIFIC PALISADES, CA 90272

Date Reported	10/23/17
Date Received	10/22/17
Invoice No.	80847
Cust #	G073
Permit Number	
Customer P.O.	

Project: WITTS AUTO, SAN DIEGO

Analysis	Result	Qual	Units	Method	DF	RL	Date	Tech
Sample: 005 **SG5-10** Sample Matrix: **Soil Vapor**					Date & Time Sampled:		10/22/17 @ 13:20	
.....continued								
Toluene-D8	101		%REC	EPA 8260B		70-130	10/23/17	JEN
Bromofluorobenzene	101		%REC	EPA 8260B		70-130	10/23/17	JEN
Sample: 006 **SG6-10** Sample Matrix: **Soil Vapor**					Date & Time Sampled:		10/22/17 @ 13:30	
[VOCs by GCMS]								
Acetone	<2.5		µg/L	EPA 8260B	2.5	2.5	10/23/17	JEN
t-Amyl Methyl Ether (TAME)	<0.25		µg/L	EPA 8260B	2.5	0.25	10/23/17	JEN
Benzene	<0.13		µg/L	EPA 8260B	2.5	0.13	10/23/17	JEN
Bromobenzene	<0.25		µg/L	EPA 8260B	2.5	0.25	10/23/17	JEN
Bromochloromethane	<0.25		µg/L	EPA 8260B	2.5	0.25	10/23/17	JEN
Bromodichloromethane	<0.25		µg/L	EPA 8260B	2.5	0.25	10/23/17	JEN
Bromoform	<0.25		µg/L	EPA 8260B	2.5	0.25	10/23/17	JEN
Bromomethane	<0.25		µg/L	EPA 8260B	2.5	0.25	10/23/17	JEN
t-Butanol (TBA)	<2.5		µg/L	EPA 8260B	2.5	2.5	10/23/17	JEN
2-Butanone (MEK)	<2.5		µg/L	EPA 8260B	2.5	2.5	10/23/17	JEN
n-Butylbenzene	<0.25		µg/L	EPA 8260B	2.5	0.25	10/23/17	JEN
sec-Butylbenzene	<0.25		µg/L	EPA 8260B	2.5	0.25	10/23/17	JEN
tert-Butylbenzene	<0.25		µg/L	EPA 8260B	2.5	0.25	10/23/17	JEN
Carbon Disulfide	<2.5		µg/L	EPA 8260B	2.5	2.5	10/23/17	JEN
Carbon Tetrachloride	<0.13		µg/L	EPA 8260B	2.5	0.13	10/23/17	JEN
Chlorobenzene	<0.25		µg/L	EPA 8260B	2.5	0.25	10/23/17	JEN
Chloroethane	<0.25		µg/L	EPA 8260B	2.5	0.25	10/23/17	JEN
Chloroform	<0.25		µg/L	EPA 8260B	2.5	0.25	10/23/17	JEN
Chloromethane	<0.25		µg/L	EPA 8260B	2.5	0.25	10/23/17	JEN
2-Chlorotoluene	<0.25		µg/L	EPA 8260B	2.5	0.25	10/23/17	JEN
4-Chlorotoluene	<0.25		µg/L	EPA 8260B	2.5	0.25	10/23/17	JEN
Dibromochloromethane	<0.25		µg/L	EPA 8260B	2.5	0.25	10/23/17	JEN
1,2-Dibromoethane (EDB)	<0.25		µg/L	EPA 8260B	2.5	0.25	10/23/17	JEN
1,2-Dibromo-3-Chloropropane	<0.25		µg/L	EPA 8260B	2.5	0.25	10/23/17	JEN
Dibromomethane	<0.25		µg/L	EPA 8260B	2.5	0.25	10/23/17	JEN

The data and information on this, and other accompanying documents, represent only the sample(s) analyzed and is rendered upon condition that it is not to be reproduced, wholly or in part, for advertising or other purposes without approval from the laboratory.

A R L

A & R Laboratories, Inc.

1650 S. GROVE AVE., SUITE C
ONTARIO, CA 91761
951-779-0310 FAX 951-779-0344
www.arlaboratories.com office@arlaboratories.com

FDA#	2030513
LA City#	10261
ELAP#'s	2789
	2790
	2122

CHEMISTRY · MICROBIOLOGY · FOOD SAFETY · MOBILE LABORATORIES
FOOD · COSMETICS · WATER · SOIL · SOIL VAPOR · WASTES

CERTIFICATE OF ANALYSIS

1710-00187

GSA ENGINEERING
DAN LOUKS
16950 AVENIDA DE SANTA YNEZ
PACIFIC PALISADES, CA 90272

Date Reported	10/23/17
Date Received	10/22/17
Invoice No.	80847
Cust #	G073
Permit Number	
Customer P.O.	

Project: WITTS AUTO, SAN DIEGO

Sample: 006 **SG6-10** Date & Time Sampled: 10/22/17 @ 13:30
Sample Matrix: **Soil Vapor**

.....continued

Analysis	Result	Qual	Units	Method	DF	RL	Date	Tech
1,2-Dichlorobenzene	<0.25		µg/L	EPA 8260B	2.5	0.25	10/23/17	JEN
1,3-Dichlorobenzene	<0.25		µg/L	EPA 8260B	2.5	0.25	10/23/17	JEN
1,4-Dichlorobenzene	<0.25		µg/L	EPA 8260B	2.5	0.25	10/23/17	JEN
Dichlorodifluoromethane	<0.25		µg/L	EPA 8260B	2.5	0.25	10/23/17	JEN
1,1-Dichloroethane	<0.25		µg/L	EPA 8260B	2.5	0.25	10/23/17	JEN
1,2-Dichloroethane	<0.25		µg/L	EPA 8260B	2.5	0.25	10/23/17	JEN
1,1-Dichloroethene	<0.25		µg/L	EPA 8260B	2.5	0.25	10/23/17	JEN
cis-1,2-Dichloroethene	<0.25		µg/L	EPA 8260B	2.5	0.25	10/23/17	JEN
trans-1,2-Dichloroethene	<0.25		µg/L	EPA 8260B	2.5	0.25	10/23/17	JEN
1,2-Dichloropropane	<0.25		µg/L	EPA 8260B	2.5	0.25	10/23/17	JEN
1,3-Dichloropropane	<0.25		µg/L	EPA 8260B	2.5	0.25	10/23/17	JEN
2,2-Dichloropropane	<0.25		µg/L	EPA 8260B	2.5	0.25	10/23/17	JEN
1,1-Dichloropropene	<0.25		µg/L	EPA 8260B	2.5	0.25	10/23/17	JEN
cis-1,3-Dichloropropene	<0.25		µg/L	EPA 8260B	2.5	0.25	10/23/17	JEN
trans-1,3-Dichloropropene	<0.25		µg/L	EPA 8260B	2.5	0.25	10/23/17	JEN
Diisopropyl Ether (DiPE)	<0.25		µg/L	EPA 8260B	2.5	0.25	10/23/17	JEN
Ethylbenzene	<0.25		µg/L	EPA 8260B	2.5	0.25	10/23/17	JEN
Ethyl-t-Butyl Ether (EtBE)	<0.25		µg/L	EPA 8260B	2.5	0.25	10/23/17	JEN
Hexachlorobutadiene	<0.25		µg/L	EPA 8260B	2.5	0.25	10/23/17	JEN
2-Hexanone	<2.5		µg/L	EPA 8260B	2.5	2.5	10/23/17	JEN
Isopropylbenzene	<0.25		µg/L	EPA 8260B	2.5	0.25	10/23/17	JEN
4-Isopropyltoluene	<0.25		µg/L	EPA 8260B	2.5	0.25	10/23/17	JEN
Methylene Chloride	<0.3		µg/L	EPA 8260B	2.5	0.3	10/23/17	JEN
4-Methyl-2-Pentanone (MIBK)	<2.5		µg/L	EPA 8260B	2.5	2.5	10/23/17	JEN
Methyl-t-butyl Ether (MtBE)	<0.25		µg/L	EPA 8260B	2.5	0.25	10/23/17	JEN
Naphthalene	<0.13		µg/L	EPA 8260B	2.5	0.13	10/23/17	JEN
n-Propylbenzene	<0.25		µg/L	EPA 8260B	2.5	0.25	10/23/17	JEN
Styrene	<0.25		µg/L	EPA 8260B	2.5	0.25	10/23/17	JEN
1,1,1,2-Tetrachloroethane	<0.25		µg/L	EPA 8260B	2.5	0.25	10/23/17	JEN
1,1,2,2-Tetrachloroethane	<0.25		µg/L	EPA 8260B	2.5	0.25	10/23/17	JEN

The data and information on this, and other accompanying documents, represent only the sample(s) analyzed and is rendered upon condition that it is not to be reproduced, wholly or in part, for advertising or other purposes without approval from the laboratory.

A & R Laboratories, Inc.

1650 S. GROVE AVE., SUITE C
ONTARIO, CA 91761
951-779-0310 FAX 951-779-0344
www.arlaboratories.com office@arlaboratories.com

FDA#	2030513
LA City#	10261
ELAP#'s	2789
	2790
	2122

CHEMISTRY · MICROBIOLOGY · FOOD SAFETY · MOBILE LABORATORIES
FOOD · COSMETICS · WATER · SOIL · SOIL VAPOR · WASTES

CERTIFICATE OF ANALYSIS

1710-00187

GSA ENGINEERING
DAN LOUKS
16950 AVENIDA DE SANTA YNEZ
PACIFIC PALISADES, CA 90272

Date Reported	10/23/17
Date Received	10/22/17
Invoice No.	80847
Cust #	G073
Permit Number	
Customer P.O.	

Project: WITTS AUTO, SAN DIEGO

Analysis	Result	Qual	Units	Method	DF	RL	Date	Tech
Sample: 006 **SG6-10** Sample Matrix: **Soil Vapor**					Date & Time Sampled:		10/22/17 @ 13:30	
.....continued								
Tetrachloroethene	<0.25		µg/L	EPA 8260B	2.5	0.25	10/23/17	JEN
Toluene	<0.25		µg/L	EPA 8260B	2.5	0.25	10/23/17	JEN
1,2,3-Trichlorobenzene	<0.25		µg/L	EPA 8260B	2.5	0.25	10/23/17	JEN
1,2,4-Trichlorobenzene	<0.25		µg/L	EPA 8260B	2.5	0.25	10/23/17	JEN
1,1,1-Trichloroethane	<0.25		µg/L	EPA 8260B	2.5	0.25	10/23/17	JEN
1,1,2-Trichloroethane	<0.25		µg/L	EPA 8260B	2.5	0.25	10/23/17	JEN
Trichloroethene	<0.25		µg/L	EPA 8260B	2.5	0.25	10/23/17	JEN
1,2,3-Trichloropropane	<0.25		µg/L	EPA 8260B	2.5	0.25	10/23/17	JEN
Trichlorofluoromethane	<0.25		µg/L	EPA 8260B	2.5	0.25	10/23/17	JEN
Trichlorotrifluoroethane	<0.25		µg/L	EPA 8260B	2.5	0.25	10/23/17	JEN
1,2,4-Trimethylbenzene	<0.25		µg/L	EPA 8260B	2.5	0.25	10/23/17	JEN
1,3,5-Trimethylbenzene	<0.25		µg/L	EPA 8260B	2.5	0.25	10/23/17	JEN
Vinyl Chloride	<0.13		µg/L	EPA 8260B	2.5	0.13	10/23/17	JEN
m,p-Xylenes	<0.50		µg/L	EPA 8260B	2.5	0.50	10/23/17	JEN
o-Xylene	<0.25		µg/L	EPA 8260B	2.5	0.25	10/23/17	JEN
[VOC Vapor Sampling Tracer]								
Isopropanol (IPA)	<2.5		µg/L	EPA 8260B	2.5	2.5	10/23/17	JEN
[VOC Surrogates]								
Dibromofluoromethane	105		%REC	EPA 8260B		70-130	10/23/17	JEN
Toluene-D8	103		%REC	EPA 8260B		70-130	10/23/17	JEN
Bromofluorobenzene	97		%REC	EPA 8260B		70-130	10/23/17	JEN
Sample: 007 **SG7-10** Sample Matrix: **Soil Vapor**					Date & Time Sampled:		10/22/17 @ 13:40	
[VOCs by GCMS]								
Acetone	<2.5		µg/L	EPA 8260B	2.5	2.5	10/23/17	JEN
t-Amyl Methyl Ether (TAME)	<0.25		µg/L	EPA 8260B	2.5	0.25	10/23/17	JEN
Benzene	<0.13		µg/L	EPA 8260B	2.5	0.13	10/23/17	JEN
Bromobenzene	<0.25		µg/L	EPA 8260B	2.5	0.25	10/23/17	JEN
Bromochloromethane	<0.25		µg/L	EPA 8260B	2.5	0.25	10/23/17	JEN
Bromodichloromethane	<0.25		µg/L	EPA 8260B	2.5	0.25	10/23/17	JEN

The data and information on this, and other accompanying documents, represent only the sample(s) analyzed and is rendered upon condition that it is not to be reproduced, wholly or in part, for advertising or other purposes without approval from the laboratory.

A & R Laboratories, Inc.

1650 S. GROVE AVE., SUITE C
ONTARIO, CA 91761
951-779-0310 FAX 951-779-0344
www.arlaboratories.com office@arlaboratories.com

FDA#	2030513
LA City#	10261
ELAP#'s	2789
	2790
	2122

CHEMISTRY · MICROBIOLOGY · FOOD SAFETY · MOBILE LABORATORIES
FOOD · COSMETICS · WATER · SOIL · SOIL VAPOR · WASTES

CERTIFICATE OF ANALYSIS

1710-00187

GSA ENGINEERING
DAN LOUKS
16950 AVENIDA DE SANTA YNEZ
PACIFIC PALISADES, CA 90272

Date Reported	10/23/17
Date Received	10/22/17
Invoice No.	80847
Cust #	G073
Permit Number	
Customer P.O.	

Project: WITTS AUTO, SAN DIEGO

Sample: 007 **SG7-10** Date & Time Sampled: 10/22/17 @ 13:40
Sample Matrix: **Soil Vapor**

.....continued

Analysis	Result	Qual	Units	Method	DF	RL	Date	Tech
Bromoform	<0.25		µg/L	EPA 8260B	2.5	0.25	10/23/17	JEN
Bromomethane	<0.25		µg/L	EPA 8260B	2.5	0.25	10/23/17	JEN
t-Butanol (TBA)	<2.5		µg/L	EPA 8260B	2.5	2.5	10/23/17	JEN
2-Butanone (MEK)	<2.5		µg/L	EPA 8260B	2.5	2.5	10/23/17	JEN
n-Butylbenzene	<0.25		µg/L	EPA 8260B	2.5	0.25	10/23/17	JEN
sec-Butylbenzene	<0.25		µg/L	EPA 8260B	2.5	0.25	10/23/17	JEN
tert-Butylbenzene	<0.25		µg/L	EPA 8260B	2.5	0.25	10/23/17	JEN
Carbon Disulfide	<2.5		µg/L	EPA 8260B	2.5	2.5	10/23/17	JEN
Carbon Tetrachloride	<0.13		µg/L	EPA 8260B	2.5	0.13	10/23/17	JEN
Chlorobenzene	<0.25		µg/L	EPA 8260B	2.5	0.25	10/23/17	JEN
Chloroethane	<0.25		µg/L	EPA 8260B	2.5	0.25	10/23/17	JEN
Chloroform	<0.25		µg/L	EPA 8260B	2.5	0.25	10/23/17	JEN
Chloromethane	<0.25		µg/L	EPA 8260B	2.5	0.25	10/23/17	JEN
2-Chlorotoluene	<0.25		µg/L	EPA 8260B	2.5	0.25	10/23/17	JEN
4-Chlorotoluene	<0.25		µg/L	EPA 8260B	2.5	0.25	10/23/17	JEN
Dibromochloromethane	<0.25		µg/L	EPA 8260B	2.5	0.25	10/23/17	JEN
1,2-Dibromoethane (EDB)	<0.25		µg/L	EPA 8260B	2.5	0.25	10/23/17	JEN
1,2-Dibromo-3-Chloropropane	<0.25		µg/L	EPA 8260B	2.5	0.25	10/23/17	JEN
Dibromomethane	<0.25		µg/L	EPA 8260B	2.5	0.25	10/23/17	JEN
1,2-Dichlorobenzene	<0.25		µg/L	EPA 8260B	2.5	0.25	10/23/17	JEN
1,3-Dichlorobenzene	<0.25		µg/L	EPA 8260B	2.5	0.25	10/23/17	JEN
1,4-Dichlorobenzene	<0.25		µg/L	EPA 8260B	2.5	0.25	10/23/17	JEN
Dichlorodifluoromethane	<0.25		µg/L	EPA 8260B	2.5	0.25	10/23/17	JEN
1,1-Dichloroethane	<0.25		µg/L	EPA 8260B	2.5	0.25	10/23/17	JEN
1,2-Dichloroethane	<0.25		µg/L	EPA 8260B	2.5	0.25	10/23/17	JEN
1,1-Dichloroethene	<0.25		µg/L	EPA 8260B	2.5	0.25	10/23/17	JEN
cis-1,2-Dichloroethene	<0.25		µg/L	EPA 8260B	2.5	0.25	10/23/17	JEN
trans-1,2-Dichloroethene	<0.25		µg/L	EPA 8260B	2.5	0.25	10/23/17	JEN
1,2-Dichloropropane	<0.25		µg/L	EPA 8260B	2.5	0.25	10/23/17	JEN
1,3-Dichloropropane	<0.25		µg/L	EPA 8260B	2.5	0.25	10/23/17	JEN

The data and information on this, and other accompanying documents, represent only the sample(s) analyzed and is rendered upon condition that it is not to be reproduced, wholly or in part, for advertising or other purposes without approval from the laboratory.

A & R Laboratories, Inc.

1650 S. GROVE AVE., SUITE C
ONTARIO, CA 91761
951-779-0310 FAX 951-779-0344
www.arlaboratories.com office@arlaboratories.com

FDA#	2030513
LA City#	10261
ELAP#'s	2789
	2790
	2122

CHEMISTRY · MICROBIOLOGY · FOOD SAFETY · MOBILE LABORATORIES
FOOD · COSMETICS · WATER · SOIL · SOIL VAPOR · WASTES

CERTIFICATE OF ANALYSIS

1710-00187

GSA ENGINEERING
DAN LOUKS
16950 AVENIDA DE SANTA YNEZ
PACIFIC PALISADES, CA 90272

Date Reported	10/23/17
Date Received	10/22/17
Invoice No.	80847
Cust #	G073
Permit Number	
Customer P.O.	

Project: WITTS AUTO, SAN DIEGO

Sample: 007 **SG7-10** Date & Time Sampled: 10/22/17 @ 13:40
Sample Matrix: **Soil Vapor**

.....continued

Analysis	Result	Qual	Units	Method	DF	RL	Date	Tech
2,2-Dichloropropane	<0.25		µg/L	EPA 8260B	2.5	0.25	10/23/17	JEN
1,1-Dichloropropene	<0.25		µg/L	EPA 8260B	2.5	0.25	10/23/17	JEN
cis-1,3-Dichloropropene	<0.25		µg/L	EPA 8260B	2.5	0.25	10/23/17	JEN
trans-1,3-Dichloropropene	<0.25		µg/L	EPA 8260B	2.5	0.25	10/23/17	JEN
Diisopropyl Ether (DiPE)	<0.25		µg/L	EPA 8260B	2.5	0.25	10/23/17	JEN
Ethylbenzene	<0.25		µg/L	EPA 8260B	2.5	0.25	10/23/17	JEN
Ethyl-t-Butyl Ether (EtBE)	<0.25		µg/L	EPA 8260B	2.5	0.25	10/23/17	JEN
Hexachlorobutadiene	<0.25		µg/L	EPA 8260B	2.5	0.25	10/23/17	JEN
2-Hexanone	<2.5		µg/L	EPA 8260B	2.5	2.5	10/23/17	JEN
Isopropylbenzene	<0.25		µg/L	EPA 8260B	2.5	0.25	10/23/17	JEN
4-Isopropyltoluene	<0.25		µg/L	EPA 8260B	2.5	0.25	10/23/17	JEN
Methylene Chloride	<0.3		µg/L	EPA 8260B	2.5	0.3	10/23/17	JEN
4-Methyl-2-Pentanone (MIBK)	<2.5		µg/L	EPA 8260B	2.5	2.5	10/23/17	JEN
Methyl-t-butyl Ether (MtBE)	<0.25		µg/L	EPA 8260B	2.5	0.25	10/23/17	JEN
Naphthalene	<0.13		µg/L	EPA 8260B	2.5	0.13	10/23/17	JEN
n-Propylbenzene	<0.25		µg/L	EPA 8260B	2.5	0.25	10/23/17	JEN
Styrene	<0.25		µg/L	EPA 8260B	2.5	0.25	10/23/17	JEN
1,1,1,2-Tetrachloroethane	<0.25		µg/L	EPA 8260B	2.5	0.25	10/23/17	JEN
1,1,2,2-Tetrachloroethane	<0.25		µg/L	EPA 8260B	2.5	0.25	10/23/17	JEN
Tetrachloroethene	<0.25		µg/L	EPA 8260B	2.5	0.25	10/23/17	JEN
Toluene	<0.25		µg/L	EPA 8260B	2.5	0.25	10/23/17	JEN
1,2,3-Trichlorobenzene	<0.25		µg/L	EPA 8260B	2.5	0.25	10/23/17	JEN
1,2,4-Trichlorobenzene	<0.25		µg/L	EPA 8260B	2.5	0.25	10/23/17	JEN
1,1,1-Trichloroethane	<0.25		µg/L	EPA 8260B	2.5	0.25	10/23/17	JEN
1,1,2-Trichloroethane	<0.25		µg/L	EPA 8260B	2.5	0.25	10/23/17	JEN
Trichloroethene	<0.25		µg/L	EPA 8260B	2.5	0.25	10/23/17	JEN
1,2,3-Trichloropropane	<0.25		µg/L	EPA 8260B	2.5	0.25	10/23/17	JEN
Trichlorofluoromethane	<0.25		µg/L	EPA 8260B	2.5	0.25	10/23/17	JEN
Trichlorotrifluoroethane	<0.25		µg/L	EPA 8260B	2.5	0.25	10/23/17	JEN
1,2,4-Trimethylbenzene	<0.25		µg/L	EPA 8260B	2.5	0.25	10/23/17	JEN

The data and information on this, and other accompanying documents, represent only the sample(s) analyzed and is rendered upon condition that it is not to be reproduced, wholly or in part, for advertising or other purposes without approval from the laboratory.

A & R Laboratories, Inc.

1650 S. GROVE AVE., SUITE C
ONTARIO, CA 91761
951-779-0310 FAX 951-779-0344
www.arlaboratories.com office@arlaboratories.com

FDA#	2030513
LA City#	10261
ELAP#'s	2789
	2790
	2122

CHEMISTRY · MICROBIOLOGY · FOOD SAFETY · MOBILE LABORATORIES
FOOD · COSMETICS · WATER · SOIL · SOIL VAPOR · WASTES

CERTIFICATE OF ANALYSIS

1710-00187

GSA ENGINEERING
DAN LOUKS
16950 AVENIDA DE SANTA YNEZ
PACIFIC PALISADES, CA 90272

Date Reported	10/23/17
Date Received	10/22/17
Invoice No.	80847
Cust #	G073
Permit Number	
Customer P.O.	

Project: WITTS AUTO, SAN DIEGO

Analysis	Result	Qual	Units	Method	DF	RL	Date	Tech
Sample: 007 **SG7-10**					Date & Time Sampled:		10/22/17 @ 13:40	
Sample Matrix: **Soil Vapor**								
.....continued								
1,3,5-Trimethylbenzene	<0.25		µg/L	EPA 8260B	2.5	0.25	10/23/17	JEN
Vinyl Chloride	<0.13		µg/L	EPA 8260B	2.5	0.13	10/23/17	JEN
m,p-Xylenes	<0.50		µg/L	EPA 8260B	2.5	0.50	10/23/17	JEN
o-Xylene	<0.25		µg/L	EPA 8260B	2.5	0.25	10/23/17	JEN
[VOC Vapor Sampling Tracer]								
Isopropanol (IPA)	<2.5		µg/L	EPA 8260B	2.5	2.5	10/23/17	JEN
[VOC Surrogates]								
Dibromofluoromethane	104		%REC	EPA 8260B		70-130	10/23/17	JEN
Toluene-D8	100		%REC	EPA 8260B		70-130	10/23/17	JEN
Bromofluorobenzene	99		%REC	EPA 8260B		70-130	10/23/17	JEN
Sample: 008 **SG8-3**					Date & Time Sampled:		10/22/17 @ 13:50	
Sample Matrix: **Soil Vapor**								
[VOCs by GCMS]								
Acetone	<2.5		µg/L	EPA 8260B	2.5	2.5	10/23/17	JEN
t-Amyl Methyl Ether (TAME)	<0.25		µg/L	EPA 8260B	2.5	0.25	10/23/17	JEN
Benzene	<0.13		µg/L	EPA 8260B	2.5	0.13	10/23/17	JEN
Bromobenzene	<0.25		µg/L	EPA 8260B	2.5	0.25	10/23/17	JEN
Bromochloromethane	<0.25		µg/L	EPA 8260B	2.5	0.25	10/23/17	JEN
Bromodichloromethane	<0.25		µg/L	EPA 8260B	2.5	0.25	10/23/17	JEN
Bromoform	<0.25		µg/L	EPA 8260B	2.5	0.25	10/23/17	JEN
Bromomethane	<0.25		µg/L	EPA 8260B	2.5	0.25	10/23/17	JEN
t-Butanol (TBA)	<2.5		µg/L	EPA 8260B	2.5	2.5	10/23/17	JEN
2-Butanone (MEK)	<2.5		µg/L	EPA 8260B	2.5	2.5	10/23/17	JEN
n-Butylbenzene	<0.25		µg/L	EPA 8260B	2.5	0.25	10/23/17	JEN
sec-Butylbenzene	<0.25		µg/L	EPA 8260B	2.5	0.25	10/23/17	JEN
tert-Butylbenzene	<0.25		µg/L	EPA 8260B	2.5	0.25	10/23/17	JEN
Carbon Disulfide	<2.5		µg/L	EPA 8260B	2.5	2.5	10/23/17	JEN
Carbon Tetrachloride	<0.13		µg/L	EPA 8260B	2.5	0.13	10/23/17	JEN
Chlorobenzene	<0.25		µg/L	EPA 8260B	2.5	0.25	10/23/17	JEN
Chloroethane	<0.25		µg/L	EPA 8260B	2.5	0.25	10/23/17	JEN

The data and information on this, and other accompanying documents, represent only the sample(s) analyzed and is rendered upon condition that it is not to be reproduced, wholly or in part, for advertising or other purposes without approval from the laboratory.

A & R Laboratories, Inc.

1650 S. GROVE AVE., SUITE C
ONTARIO, CA 91761
951-779-0310 FAX 951-779-0344
www.arlaboratories.com office@arlaboratories.com

FDA#	2030513
LA City#	10261
ELAP#'s	2789
	2790
	2122

CHEMISTRY · MICROBIOLOGY · FOOD SAFETY · MOBILE LABORATORIES
FOOD · COSMETICS · WATER · SOIL · SOIL VAPOR · WASTES

CERTIFICATE OF ANALYSIS

1710-00187

GSA ENGINEERING
DAN LOUKS
16950 AVENIDA DE SANTA YNEZ
PACIFIC PALISADES, CA 90272

Date Reported	10/23/17
Date Received	10/22/17
Invoice No.	80847
Cust #	G073
Permit Number	
Customer P.O.	

Project: WITTS AUTO, SAN DIEGO

Sample: 008 **SG8-3** Date & Time Sampled: 10/22/17 @ 13:50
Sample Matrix: **Soil Vapor**

.....continued

Analysis	Result	Qual	Units	Method	DF	RL	Date	Tech
Chloroform	<0.25		µg/L	EPA 8260B	2.5	0.25	10/23/17	JEN
Chloromethane	<0.25		µg/L	EPA 8260B	2.5	0.25	10/23/17	JEN
2-Chlorotoluene	<0.25		µg/L	EPA 8260B	2.5	0.25	10/23/17	JEN
4-Chlorotoluene	<0.25		µg/L	EPA 8260B	2.5	0.25	10/23/17	JEN
Dibromochloromethane	<0.25		µg/L	EPA 8260B	2.5	0.25	10/23/17	JEN
1,2-Dibromoethane (EDB)	<0.25		µg/L	EPA 8260B	2.5	0.25	10/23/17	JEN
1,2-Dibromo-3-Chloropropane	<0.25		µg/L	EPA 8260B	2.5	0.25	10/23/17	JEN
Dibromomethane	<0.25		µg/L	EPA 8260B	2.5	0.25	10/23/17	JEN
1,2-Dichlorobenzene	<0.25		µg/L	EPA 8260B	2.5	0.25	10/23/17	JEN
1,3-Dichlorobenzene	<0.25		µg/L	EPA 8260B	2.5	0.25	10/23/17	JEN
1,4-Dichlorobenzene	<0.25		µg/L	EPA 8260B	2.5	0.25	10/23/17	JEN
Dichlorodifluoromethane	<0.25		µg/L	EPA 8260B	2.5	0.25	10/23/17	JEN
1,1-Dichloroethane	<0.25		µg/L	EPA 8260B	2.5	0.25	10/23/17	JEN
1,2-Dichloroethane	<0.25		µg/L	EPA 8260B	2.5	0.25	10/23/17	JEN
1,1-Dichloroethene	<0.25		µg/L	EPA 8260B	2.5	0.25	10/23/17	JEN
cis-1,2-Dichloroethene	<0.25		µg/L	EPA 8260B	2.5	0.25	10/23/17	JEN
trans-1,2-Dichloroethene	<0.25		µg/L	EPA 8260B	2.5	0.25	10/23/17	JEN
1,2-Dichloropropane	<0.25		µg/L	EPA 8260B	2.5	0.25	10/23/17	JEN
1,3-Dichloropropane	<0.25		µg/L	EPA 8260B	2.5	0.25	10/23/17	JEN
2,2-Dichloropropane	<0.25		µg/L	EPA 8260B	2.5	0.25	10/23/17	JEN
1,1-Dichloropropene	<0.25		µg/L	EPA 8260B	2.5	0.25	10/23/17	JEN
cis-1,3-Dichloropropene	<0.25		µg/L	EPA 8260B	2.5	0.25	10/23/17	JEN
trans-1,3-Dichloropropene	<0.25		µg/L	EPA 8260B	2.5	0.25	10/23/17	JEN
Diisopropyl Ether (DiPE)	<0.25		µg/L	EPA 8260B	2.5	0.25	10/23/17	JEN
Ethylbenzene	<0.25		µg/L	EPA 8260B	2.5	0.25	10/23/17	JEN
Ethyl-t-Butyl Ether (EtBE)	<0.25		µg/L	EPA 8260B	2.5	0.25	10/23/17	JEN
Hexachlorobutadiene	<0.25		µg/L	EPA 8260B	2.5	0.25	10/23/17	JEN
2-Hexanone	<2.5		µg/L	EPA 8260B	2.5	2.5	10/23/17	JEN
Isopropylbenzene	<0.25		µg/L	EPA 8260B	2.5	0.25	10/23/17	JEN
4-Isopropyltoluene	<0.25		µg/L	EPA 8260B	2.5	0.25	10/23/17	JEN

The data and information on this, and other accompanying documents, represent only the sample(s) analyzed and is rendered upon condition that it is not to be reproduced, wholly or in part, for advertising or other purposes without approval from the laboratory.

A & R Laboratories, Inc.

1650 S. GROVE AVE., SUITE C
ONTARIO, CA 91761
951-779-0310 FAX 951-779-0344
www.arlaboratories.com office@arlaboratories.com

FDA#	2030513
LA City#	10261
ELAP#'s	2789
	2790
	2122

CHEMISTRY · MICROBIOLOGY · FOOD SAFETY · MOBILE LABORATORIES
FOOD · COSMETICS · WATER · SOIL · SOIL VAPOR · WASTES

CERTIFICATE OF ANALYSIS

1710-00187

GSA ENGINEERING
DAN LOUKS
16950 AVENIDA DE SANTA YNEZ
PACIFIC PALISADES, CA 90272

Date Reported	10/23/17
Date Received	10/22/17
Invoice No.	80847
Cust #	G073
Permit Number	
Customer P.O.	

Project: WITTS AUTO, SAN DIEGO

Sample: 008 **SG8-3** Date & Time Sampled: 10/22/17 @ 13:50
Sample Matrix: **Soil Vapor**

.....continued

Analysis	Result	Qual	Units	Method	DF	RL	Date	Tech
Methylene Chloride	<0.3		µg/L	EPA 8260B	2.5	0.3	10/23/17	JEN
4-Methyl-2-Pentanone (MIBK)	<2.5		µg/L	EPA 8260B	2.5	2.5	10/23/17	JEN
Methyl-t-butyl Ether (MtBE)	<0.25		µg/L	EPA 8260B	2.5	0.25	10/23/17	JEN
Naphthalene	<0.13		µg/L	EPA 8260B	2.5	0.13	10/23/17	JEN
n-Propylbenzene	<0.25		µg/L	EPA 8260B	2.5	0.25	10/23/17	JEN
Styrene	<0.25		µg/L	EPA 8260B	2.5	0.25	10/23/17	JEN
1,1,1,2-Tetrachloroethane	<0.25		µg/L	EPA 8260B	2.5	0.25	10/23/17	JEN
1,1,2,2-Tetrachloroethane	<0.25		µg/L	EPA 8260B	2.5	0.25	10/23/17	JEN
Tetrachloroethene	<0.25		µg/L	EPA 8260B	2.5	0.25	10/23/17	JEN
Toluene	<0.25		µg/L	EPA 8260B	2.5	0.25	10/23/17	JEN
1,2,3-Trichlorobenzene	<0.25		µg/L	EPA 8260B	2.5	0.25	10/23/17	JEN
1,2,4-Trichlorobenzene	<0.25		µg/L	EPA 8260B	2.5	0.25	10/23/17	JEN
1,1,1-Trichloroethane	<0.25		µg/L	EPA 8260B	2.5	0.25	10/23/17	JEN
1,1,2-Trichloroethane	<0.25		µg/L	EPA 8260B	2.5	0.25	10/23/17	JEN
Trichloroethene	<0.25		µg/L	EPA 8260B	2.5	0.25	10/23/17	JEN
1,2,3-Trichloropropane	<0.25		µg/L	EPA 8260B	2.5	0.25	10/23/17	JEN
Trichlorofluoromethane	<0.25		µg/L	EPA 8260B	2.5	0.25	10/23/17	JEN
Trichlorotrifluoroethane	<0.25		µg/L	EPA 8260B	2.5	0.25	10/23/17	JEN
1,2,4-Trimethylbenzene	<0.25		µg/L	EPA 8260B	2.5	0.25	10/23/17	JEN
1,3,5-Trimethylbenzene	<0.25		µg/L	EPA 8260B	2.5	0.25	10/23/17	JEN
Vinyl Chloride	<0.13		µg/L	EPA 8260B	2.5	0.13	10/23/17	JEN
m,p-Xylenes	<0.50		µg/L	EPA 8260B	2.5	0.50	10/23/17	JEN
o-Xylene	<0.25		µg/L	EPA 8260B	2.5	0.25	10/23/17	JEN
[VOC Vapor Sampling Tracer]								
Isopropanol (IPA)	<2.5		µg/L	EPA 8260B	2.5	2.5	10/23/17	JEN
[VOC Surrogates]								
Dibromofluoromethane	100		%REC	EPA 8260B		70-130	10/23/17	JEN
Toluene-D8	104		%REC	EPA 8260B		70-130	10/23/17	JEN
Bromofluorobenzene	98		%REC	EPA 8260B		70-130	10/23/17	JEN

The data and information on this, and other accompanying documents, represent only the sample(s) analyzed and is rendered upon condition that it is not to be reproduced, wholly or in part, for advertising or other purposes without approval from the laboratory.

A & R Laboratories, Inc.

1650 S. GROVE AVE., SUITE C
ONTARIO, CA 91761
951-779-0310 FAX 951-779-0344
www.arlaboratories.com office@arlaboratories.com

FDA#	2030513
LA City#	10261
ELAP#'s	2789
	2790
	2122

CHEMISTRY · MICROBIOLOGY · FOOD SAFETY · MOBILE LABORATORIES
FOOD · COSMETICS · WATER · SOIL · SOIL VAPOR · WASTES

CERTIFICATE OF ANALYSIS

1710-00187

GSA ENGINEERING
DAN LOUKS
16950 AVENIDA DE SANTA YNEZ
PACIFIC PALISADES, CA 90272

Date Reported	10/23/17
Date Received	10/22/17
Invoice No.	80847
Cust #	G073
Permit Number	
Customer P.O.	

Project: WITTS AUTO, SAN DIEGO

Sample: 009 **SG9-3** Date & Time Sampled: 10/22/17 @ 14:00
Sample Matrix: **Soil Vapor**

Analysis	Result	Qual	Units	Method	DF	RL	Date	Tech
[VOCs by GCMS]								
Acetone	<2.5		µg/L	EPA 8260B	2.5	2.5	10/23/17	JEN
t-Amyl Methyl Ether (TAME)	<0.25		µg/L	EPA 8260B	2.5	0.25	10/23/17	JEN
Benzene	<0.13		µg/L	EPA 8260B	2.5	0.13	10/23/17	JEN
Bromobenzene	<0.25		µg/L	EPA 8260B	2.5	0.25	10/23/17	JEN
Bromochloromethane	<0.25		µg/L	EPA 8260B	2.5	0.25	10/23/17	JEN
Bromodichloromethane	<0.25		µg/L	EPA 8260B	2.5	0.25	10/23/17	JEN
Bromoform	<0.25		µg/L	EPA 8260B	2.5	0.25	10/23/17	JEN
Bromomethane	<0.25		µg/L	EPA 8260B	2.5	0.25	10/23/17	JEN
t-Butanol (TBA)	<2.5		µg/L	EPA 8260B	2.5	2.5	10/23/17	JEN
2-Butanone (MEK)	<2.5		µg/L	EPA 8260B	2.5	2.5	10/23/17	JEN
n-Butylbenzene	<0.25		µg/L	EPA 8260B	2.5	0.25	10/23/17	JEN
sec-Butylbenzene	<0.25		µg/L	EPA 8260B	2.5	0.25	10/23/17	JEN
tert-Butylbenzene	<0.25		µg/L	EPA 8260B	2.5	0.25	10/23/17	JEN
Carbon Disulfide	<2.5		µg/L	EPA 8260B	2.5	2.5	10/23/17	JEN
Carbon Tetrachloride	<0.13		µg/L	EPA 8260B	2.5	0.13	10/23/17	JEN
Chlorobenzene	<0.25		µg/L	EPA 8260B	2.5	0.25	10/23/17	JEN
Chloroethane	<0.25		µg/L	EPA 8260B	2.5	0.25	10/23/17	JEN
Chloroform	<0.25		µg/L	EPA 8260B	2.5	0.25	10/23/17	JEN
Chloromethane	<0.25		µg/L	EPA 8260B	2.5	0.25	10/23/17	JEN
2-Chlorotoluene	<0.25		µg/L	EPA 8260B	2.5	0.25	10/23/17	JEN
4-Chlorotoluene	<0.25		µg/L	EPA 8260B	2.5	0.25	10/23/17	JEN
Dibromochloromethane	<0.25		µg/L	EPA 8260B	2.5	0.25	10/23/17	JEN
1,2-Dibromoethane (EDB)	<0.25		µg/L	EPA 8260B	2.5	0.25	10/23/17	JEN
1,2-Dibromo-3-Chloropropane	<0.25		µg/L	EPA 8260B	2.5	0.25	10/23/17	JEN
Dibromomethane	<0.25		µg/L	EPA 8260B	2.5	0.25	10/23/17	JEN
1,2-Dichlorobenzene	<0.25		µg/L	EPA 8260B	2.5	0.25	10/23/17	JEN
1,3-Dichlorobenzene	<0.25		µg/L	EPA 8260B	2.5	0.25	10/23/17	JEN
1,4-Dichlorobenzene	<0.25		µg/L	EPA 8260B	2.5	0.25	10/23/17	JEN
Dichlorodifluoromethane	<0.25		µg/L	EPA 8260B	2.5	0.25	10/23/17	JEN
1,1-Dichloroethane	<0.25		µg/L	EPA 8260B	2.5	0.25	10/23/17	JEN

The data and information on this, and other accompanying documents, represent only the sample(s) analyzed and is rendered upon condition that it is not to be reproduced, wholly or in part, for advertising or other purposes without approval from the laboratory.

A & R Laboratories, Inc.

1650 S. GROVE AVE., SUITE C
ONTARIO, CA 91761
951-779-0310 FAX 951-779-0344
www.arlaboratories.com office@arlaboratories.com

FDA#	2030513
LA City#	10261
ELAP#'s	2789
	2790
	2122

CHEMISTRY · MICROBIOLOGY · FOOD SAFETY · MOBILE LABORATORIES
FOOD · COSMETICS · WATER · SOIL · SOIL VAPOR · WASTES

CERTIFICATE OF ANALYSIS

1710-00187

GSA ENGINEERING
DAN LOUKS
16950 AVENIDA DE SANTA YNEZ
PACIFIC PALISADES, CA 90272

Date Reported	10/23/17
Date Received	10/22/17
Invoice No.	80847
Cust #	G073
Permit Number	
Customer P.O.	

Project: WITTS AUTO, SAN DIEGO

Sample: 009 **SG9-3** Date & Time Sampled: 10/22/17 @ 14:00
Sample Matrix: **Soil Vapor**

.....continued

Analysis	Result	Qual	Units	Method	DF	RL	Date	Tech
1,2-Dichloroethane	<0.25		µg/L	EPA 8260B	2.5	0.25	10/23/17	JEN
1,1-Dichloroethene	<0.25		µg/L	EPA 8260B	2.5	0.25	10/23/17	JEN
cis-1,2-Dichloroethene	<0.25		µg/L	EPA 8260B	2.5	0.25	10/23/17	JEN
trans-1,2-Dichloroethene	<0.25		µg/L	EPA 8260B	2.5	0.25	10/23/17	JEN
1,2-Dichloropropane	<0.25		µg/L	EPA 8260B	2.5	0.25	10/23/17	JEN
1,3-Dichloropropane	<0.25		µg/L	EPA 8260B	2.5	0.25	10/23/17	JEN
2,2-Dichloropropane	<0.25		µg/L	EPA 8260B	2.5	0.25	10/23/17	JEN
1,1-Dichloropropene	<0.25		µg/L	EPA 8260B	2.5	0.25	10/23/17	JEN
cis-1,3-Dichloropropene	<0.25		µg/L	EPA 8260B	2.5	0.25	10/23/17	JEN
trans-1,3-Dichloropropene	<0.25		µg/L	EPA 8260B	2.5	0.25	10/23/17	JEN
Diisopropyl Ether (DiPE)	<0.25		µg/L	EPA 8260B	2.5	0.25	10/23/17	JEN
Ethylbenzene	<0.25		µg/L	EPA 8260B	2.5	0.25	10/23/17	JEN
Ethyl-t-Butyl Ether (EtBE)	<0.25		µg/L	EPA 8260B	2.5	0.25	10/23/17	JEN
Hexachlorobutadiene	<0.25		µg/L	EPA 8260B	2.5	0.25	10/23/17	JEN
2-Hexanone	<2.5		µg/L	EPA 8260B	2.5	2.5	10/23/17	JEN
Isopropylbenzene	<0.25		µg/L	EPA 8260B	2.5	0.25	10/23/17	JEN
4-Isopropyltoluene	<0.25		µg/L	EPA 8260B	2.5	0.25	10/23/17	JEN
Methylene Chloride	<0.3		µg/L	EPA 8260B	2.5	0.3	10/23/17	JEN
4-Methyl-2-Pentanone (MIBK)	<2.5		µg/L	EPA 8260B	2.5	2.5	10/23/17	JEN
Methyl-t-butyl Ether (MtBE)	<0.25		µg/L	EPA 8260B	2.5	0.25	10/23/17	JEN
Naphthalene	<0.13		µg/L	EPA 8260B	2.5	0.13	10/23/17	JEN
n-Propylbenzene	<0.25		µg/L	EPA 8260B	2.5	0.25	10/23/17	JEN
Styrene	<0.25		µg/L	EPA 8260B	2.5	0.25	10/23/17	JEN
1,1,1,2-Tetrachloroethane	<0.25		µg/L	EPA 8260B	2.5	0.25	10/23/17	JEN
1,1,2,2-Tetrachloroethane	<0.25		µg/L	EPA 8260B	2.5	0.25	10/23/17	JEN
Tetrachloroethene	<0.25		µg/L	EPA 8260B	2.5	0.25	10/23/17	JEN
Toluene	<0.25		µg/L	EPA 8260B	2.5	0.25	10/23/17	JEN
1,2,3-Trichlorobenzene	<0.25		µg/L	EPA 8260B	2.5	0.25	10/23/17	JEN
1,2,4-Trichlorobenzene	<0.25		µg/L	EPA 8260B	2.5	0.25	10/23/17	JEN
1,1,1-Trichloroethane	<0.25		µg/L	EPA 8260B	2.5	0.25	10/23/17	JEN

The data and information on this, and other accompanying documents, represent only the sample(s) analyzed and is rendered upon condition that it is not to be reproduced, wholly or in part, for advertising or other purposes without approval from the laboratory.

A R L

A & R Laboratories, Inc.

1650 S. GROVE AVE., SUITE C
ONTARIO, CA 91761
951-779-0310 FAX 951-779-0344
www.arlaboratories.com office@arlaboratories.com

FDA#	2030513
LA City#	10261
ELAP#'s	2789
	2790
	2122

CHEMISTRY · MICROBIOLOGY · FOOD SAFETY · MOBILE LABORATORIES
FOOD · COSMETICS · WATER · SOIL · SOIL VAPOR · WASTES

CERTIFICATE OF ANALYSIS

1710-00187

GSA ENGINEERING
DAN LOUKS
16950 AVENIDA DE SANTA YNEZ
PACIFIC PALISADES, CA 90272

Date Reported	10/23/17
Date Received	10/22/17
Invoice No.	80847
Cust #	G073
Permit Number	
Customer P.O.	

Project: WITTS AUTO, SAN DIEGO

Analysis	Result	Qual	Units	Method	DF	RL	Date	Tech
Sample: 009 **SG9-3** Sample Matrix: **Soil Vapor**					Date & Time Sampled:		10/22/17 @ 14:00	
.....continued								
1,1,2-Trichloroethane	<0.25		µg/L	EPA 8260B	2.5	0.25	10/23/17	JEN
Trichloroethene	<0.25		µg/L	EPA 8260B	2.5	0.25	10/23/17	JEN
1,2,3-Trichloropropane	<0.25		µg/L	EPA 8260B	2.5	0.25	10/23/17	JEN
Trichlorofluoromethane	<0.25		µg/L	EPA 8260B	2.5	0.25	10/23/17	JEN
Trichlorotrifluoroethane	<0.25		µg/L	EPA 8260B	2.5	0.25	10/23/17	JEN
1,2,4-Trimethylbenzene	<0.25		µg/L	EPA 8260B	2.5	0.25	10/23/17	JEN
1,3,5-Trimethylbenzene	<0.25		µg/L	EPA 8260B	2.5	0.25	10/23/17	JEN
Vinyl Chloride	<0.13		µg/L	EPA 8260B	2.5	0.13	10/23/17	JEN
m,p-Xylenes	<0.50		µg/L	EPA 8260B	2.5	0.50	10/23/17	JEN
o-Xylene	<0.25		µg/L	EPA 8260B	2.5	0.25	10/23/17	JEN
[VOC Vapor Sampling Tracer]								
Isopropanol (IPA)	<2.5		µg/L	EPA 8260B	2.5	2.5	10/23/17	JEN
[VOC Surrogates]								
Dibromofluoromethane	102		%REC	EPA 8260B		70-130	10/23/17	JEN
Toluene-D8	102		%REC	EPA 8260B		70-130	10/23/17	JEN
Bromofluorobenzene	100		%REC	EPA 8260B		70-130	10/23/17	JEN
Sample: 010 **SG10-10** Sample Matrix: **Soil Vapor**					Date & Time Sampled:		10/22/17 @ 14:10	
[VOCs by GCMS]								
Acetone	<2.5		µg/L	EPA 8260B	2.5	2.5	10/23/17	JEN
t-Amyl Methyl Ether (TAME)	<0.25		µg/L	EPA 8260B	2.5	0.25	10/23/17	JEN
Benzene	<0.13		µg/L	EPA 8260B	2.5	0.13	10/23/17	JEN
Bromobenzene	<0.25		µg/L	EPA 8260B	2.5	0.25	10/23/17	JEN
Bromochloromethane	<0.25		µg/L	EPA 8260B	2.5	0.25	10/23/17	JEN
Bromodichloromethane	<0.25		µg/L	EPA 8260B	2.5	0.25	10/23/17	JEN
Bromoform	<0.25		µg/L	EPA 8260B	2.5	0.25	10/23/17	JEN
Bromomethane	<0.25		µg/L	EPA 8260B	2.5	0.25	10/23/17	JEN
t-Butanol (TBA)	<2.5		µg/L	EPA 8260B	2.5	2.5	10/23/17	JEN
2-Butanone (MEK)	<2.5		µg/L	EPA 8260B	2.5	2.5	10/23/17	JEN
n-Butylbenzene	<0.25		µg/L	EPA 8260B	2.5	0.25	10/23/17	JEN

The data and information on this, and other accompanying documents, represent only the sample(s) analyzed and is rendered upon condition that it is not to be reproduced, wholly or in part, for advertising or other purposes without approval from the laboratory.

A & R Laboratories, Inc.

1650 S. GROVE AVE., SUITE C
ONTARIO, CA 91761
951-779-0310 FAX 951-779-0344
www.arlaboratories.com office@arlaboratories.com

FDA#	2030513
LA City#	10261
ELAP#'s	2789
	2790
	2122

CHEMISTRY · MICROBIOLOGY · FOOD SAFETY · MOBILE LABORATORIES
FOOD · COSMETICS · WATER · SOIL · SOIL VAPOR · WASTES

CERTIFICATE OF ANALYSIS

1710-00187

GSA ENGINEERING
DAN LOUKS
16950 AVENIDA DE SANTA YNEZ
PACIFIC PALISADES, CA 90272

Date Reported	10/23/17
Date Received	10/22/17
Invoice No.	80847
Cust #	G073
Permit Number	
Customer P.O.	

Project: WITTS AUTO, SAN DIEGO

Sample: 010 **SG10-10** Date & Time Sampled: 10/22/17 @ 14:10
Sample Matrix: **Soil Vapor**

.....continued

Analysis	Result	Qual	Units	Method	DF	RL	Date	Tech
sec-Butylbenzene	<0.25		µg/L	EPA 8260B	2.5	0.25	10/23/17	JEN
tert-Butylbenzene	<0.25		µg/L	EPA 8260B	2.5	0.25	10/23/17	JEN
Carbon Disulfide	<2.5		µg/L	EPA 8260B	2.5	2.5	10/23/17	JEN
Carbon Tetrachloride	<0.13		µg/L	EPA 8260B	2.5	0.13	10/23/17	JEN
Chlorobenzene	<0.25		µg/L	EPA 8260B	2.5	0.25	10/23/17	JEN
Chloroethane	<0.25		µg/L	EPA 8260B	2.5	0.25	10/23/17	JEN
Chloroform	<0.25		µg/L	EPA 8260B	2.5	0.25	10/23/17	JEN
Chloromethane	<0.25		µg/L	EPA 8260B	2.5	0.25	10/23/17	JEN
2-Chlorotoluene	<0.25		µg/L	EPA 8260B	2.5	0.25	10/23/17	JEN
4-Chlorotoluene	<0.25		µg/L	EPA 8260B	2.5	0.25	10/23/17	JEN
Dibromochloromethane	<0.25		µg/L	EPA 8260B	2.5	0.25	10/23/17	JEN
1,2-Dibromoethane (EDB)	<0.25		µg/L	EPA 8260B	2.5	0.25	10/23/17	JEN
1,2-Dibromo-3-Chloropropane	<0.25		µg/L	EPA 8260B	2.5	0.25	10/23/17	JEN
Dibromomethane	<0.25		µg/L	EPA 8260B	2.5	0.25	10/23/17	JEN
1,2-Dichlorobenzene	<0.25		µg/L	EPA 8260B	2.5	0.25	10/23/17	JEN
1,3-Dichlorobenzene	<0.25		µg/L	EPA 8260B	2.5	0.25	10/23/17	JEN
1,4-Dichlorobenzene	<0.25		µg/L	EPA 8260B	2.5	0.25	10/23/17	JEN
Dichlorodifluoromethane	<0.25		µg/L	EPA 8260B	2.5	0.25	10/23/17	JEN
1,1-Dichloroethane	<0.25		µg/L	EPA 8260B	2.5	0.25	10/23/17	JEN
1,2-Dichloroethane	<0.25		µg/L	EPA 8260B	2.5	0.25	10/23/17	JEN
1,1-Dichloroethene	<0.25		µg/L	EPA 8260B	2.5	0.25	10/23/17	JEN
cis-1,2-Dichloroethene	<0.25		µg/L	EPA 8260B	2.5	0.25	10/23/17	JEN
trans-1,2-Dichloroethene	<0.25		µg/L	EPA 8260B	2.5	0.25	10/23/17	JEN
1,2-Dichloropropane	<0.25		µg/L	EPA 8260B	2.5	0.25	10/23/17	JEN
1,3-Dichloropropane	<0.25		µg/L	EPA 8260B	2.5	0.25	10/23/17	JEN
2,2-Dichloropropane	<0.25		µg/L	EPA 8260B	2.5	0.25	10/23/17	JEN
1,1-Dichloropropene	<0.25		µg/L	EPA 8260B	2.5	0.25	10/23/17	JEN
cis-1,3-Dichloropropene	<0.25		µg/L	EPA 8260B	2.5	0.25	10/23/17	JEN
trans-1,3-Dichloropropene	<0.25		µg/L	EPA 8260B	2.5	0.25	10/23/17	JEN
Diisopropyl Ether (DiPE)	<0.25		µg/L	EPA 8260B	2.5	0.25	10/23/17	JEN

The data and information on this, and other accompanying documents, represent only the sample(s) analyzed and is rendered upon condition that it is not to be reproduced, wholly or in part, for advertising or other purposes without approval from the laboratory.

A & R Laboratories, Inc.

1650 S. GROVE AVE., SUITE C
ONTARIO, CA 91761
951-779-0310 FAX 951-779-0344
www.arlaboratories.com office@arlaboratories.com

FDA#	2030513
LA City#	10261
ELAP#'s	2789
	2790
	2122

CHEMISTRY · MICROBIOLOGY · FOOD SAFETY · MOBILE LABORATORIES
FOOD · COSMETICS · WATER · SOIL · SOIL VAPOR · WASTES

CERTIFICATE OF ANALYSIS

1710-00187

GSA ENGINEERING
DAN LOUKS
16950 AVENIDA DE SANTA YNEZ
PACIFIC PALISADES, CA 90272

Date Reported	10/23/17
Date Received	10/22/17
Invoice No.	80847
Cust #	G073
Permit Number	
Customer P.O.	

Project: WITTS AUTO, SAN DIEGO

Analysis	Result	Qual	Units	Method	DF	RL	Date	Tech
Sample: 010 **SG10-10**					Date & Time Sampled:		10/22/17 @ 14:10	
Sample Matrix: **Soil Vapor**								
.....continued								
Ethylbenzene	<0.25		µg/L	EPA 8260B	2.5	0.25	10/23/17	JEN
Ethyl-t-Butyl Ether (EtBE)	<0.25		µg/L	EPA 8260B	2.5	0.25	10/23/17	JEN
Hexachlorobutadiene	<0.25		µg/L	EPA 8260B	2.5	0.25	10/23/17	JEN
2-Hexanone	<2.5		µg/L	EPA 8260B	2.5	2.5	10/23/17	JEN
Isopropylbenzene	<0.25		µg/L	EPA 8260B	2.5	0.25	10/23/17	JEN
4-Isopropyltoluene	<0.25		µg/L	EPA 8260B	2.5	0.25	10/23/17	JEN
Methylene Chloride	<0.3		µg/L	EPA 8260B	2.5	0.3	10/23/17	JEN
4-Methyl-2-Pentanone (MIBK)	<2.5		µg/L	EPA 8260B	2.5	2.5	10/23/17	JEN
Methyl-t-butyl Ether (MtBE)	<0.25		µg/L	EPA 8260B	2.5	0.25	10/23/17	JEN
Naphthalene	<0.13		µg/L	EPA 8260B	2.5	0.13	10/23/17	JEN
n-Propylbenzene	<0.25		µg/L	EPA 8260B	2.5	0.25	10/23/17	JEN
Styrene	<0.25		µg/L	EPA 8260B	2.5	0.25	10/23/17	JEN
1,1,1,2-Tetrachloroethane	<0.25		µg/L	EPA 8260B	2.5	0.25	10/23/17	JEN
1,1,2,2-Tetrachloroethane	<0.25		µg/L	EPA 8260B	2.5	0.25	10/23/17	JEN
Tetrachloroethene	<0.25		µg/L	EPA 8260B	2.5	0.25	10/23/17	JEN
Toluene	<0.25		µg/L	EPA 8260B	2.5	0.25	10/23/17	JEN
1,2,3-Trichlorobenzene	<0.25		µg/L	EPA 8260B	2.5	0.25	10/23/17	JEN
1,2,4-Trichlorobenzene	<0.25		µg/L	EPA 8260B	2.5	0.25	10/23/17	JEN
1,1,1-Trichloroethane	<0.25		µg/L	EPA 8260B	2.5	0.25	10/23/17	JEN
1,1,2-Trichloroethane	<0.25		µg/L	EPA 8260B	2.5	0.25	10/23/17	JEN
Trichloroethene	<0.25		µg/L	EPA 8260B	2.5	0.25	10/23/17	JEN
1,2,3-Trichloropropane	<0.25		µg/L	EPA 8260B	2.5	0.25	10/23/17	JEN
Trichlorofluoromethane	<0.25		µg/L	EPA 8260B	2.5	0.25	10/23/17	JEN
Trichlorotrifluoroethane	<0.25		µg/L	EPA 8260B	2.5	0.25	10/23/17	JEN
1,2,4-Trimethylbenzene	<0.25		µg/L	EPA 8260B	2.5	0.25	10/23/17	JEN
1,3,5-Trimethylbenzene	<0.25		µg/L	EPA 8260B	2.5	0.25	10/23/17	JEN
Vinyl Chloride	<0.13		µg/L	EPA 8260B	2.5	0.13	10/23/17	JEN
m,p-Xylenes	<0.50		µg/L	EPA 8260B	2.5	0.50	10/23/17	JEN
o-Xylene	<0.25		µg/L	EPA 8260B	2.5	0.25	10/23/17	JEN
[VOC Vapor Sampling Tracer]								

The data and information on this, and other accompanying documents, represent only the sample(s) analyzed and is rendered upon condition that it is not to be reproduced, wholly or in part, for advertising or other purposes without approval from the laboratory.

A & R Laboratories, Inc.

1650 S. GROVE AVE., SUITE C
ONTARIO, CA 91761
951-779-0310 FAX 951-779-0344
www.arlaboratories.com office@arlaboratories.com

FDA#	2030513
LA City#	10261
ELAP#'s	2789
	2790
	2122

CHEMISTRY · MICROBIOLOGY · FOOD SAFETY · MOBILE LABORATORIES
FOOD · COSMETICS · WATER · SOIL · SOIL VAPOR · WASTES

CERTIFICATE OF ANALYSIS

1710-00187

GSA ENGINEERING
DAN LOUKS
16950 AVENIDA DE SANTA YNEZ
PACIFIC PALISADES, CA 90272

Date Reported	10/23/17
Date Received	10/22/17
Invoice No.	80847
Cust #	G073
Permit Number	
Customer P.O.	

Project: WITTS AUTO, SAN DIEGO

Analysis	Result	Qual	Units	Method	DF	RL	Date	Tech
Sample: 010 **SG10-10**					Date & Time Sampled:		10/22/17 @ 14:10	
Sample Matrix: **Soil Vapor**								
.....continued								
Isopropanol (IPA)	<2.5		µg/L	EPA 8260B	2.5	2.5	10/23/17	JEN
[VOC Surrogates]								
Dibromofluoromethane	99		%REC	EPA 8260B		70-130	10/23/17	JEN
Toluene-D8	101		%REC	EPA 8260B		70-130	10/23/17	JEN
Bromofluorobenzene	99		%REC	EPA 8260B		70-130	10/23/17	JEN
Sample: 011 **SG11-8**					Date & Time Sampled:		10/22/17 @ 14:20	
Sample Matrix: **Soil Vapor**								
[VOCs by GCMS]								
Acetone	<2.5		µg/L	EPA 8260B	2.5	2.5	10/23/17	JEN
t-Amyl Methyl Ether (TAME)	<0.25		µg/L	EPA 8260B	2.5	0.25	10/23/17	JEN
Benzene	<0.13		µg/L	EPA 8260B	2.5	0.13	10/23/17	JEN
Bromobenzene	<0.25		µg/L	EPA 8260B	2.5	0.25	10/23/17	JEN
Bromochloromethane	<0.25		µg/L	EPA 8260B	2.5	0.25	10/23/17	JEN
Bromodichloromethane	<0.25		µg/L	EPA 8260B	2.5	0.25	10/23/17	JEN
Bromoform	<0.25		µg/L	EPA 8260B	2.5	0.25	10/23/17	JEN
Bromomethane	<0.25		µg/L	EPA 8260B	2.5	0.25	10/23/17	JEN
t-Butanol (TBA)	<2.5		µg/L	EPA 8260B	2.5	2.5	10/23/17	JEN
2-Butanone (MEK)	<2.5		µg/L	EPA 8260B	2.5	2.5	10/23/17	JEN
n-Butylbenzene	<0.25		µg/L	EPA 8260B	2.5	0.25	10/23/17	JEN
sec-Butylbenzene	<0.25		µg/L	EPA 8260B	2.5	0.25	10/23/17	JEN
tert-Butylbenzene	<0.25		µg/L	EPA 8260B	2.5	0.25	10/23/17	JEN
Carbon Disulfide	<2.5		µg/L	EPA 8260B	2.5	2.5	10/23/17	JEN
Carbon Tetrachloride	<0.13		µg/L	EPA 8260B	2.5	0.13	10/23/17	JEN
Chlorobenzene	<0.25		µg/L	EPA 8260B	2.5	0.25	10/23/17	JEN
Chloroethane	<0.25		µg/L	EPA 8260B	2.5	0.25	10/23/17	JEN
Chloroform	<0.25		µg/L	EPA 8260B	2.5	0.25	10/23/17	JEN
Chloromethane	<0.25		µg/L	EPA 8260B	2.5	0.25	10/23/17	JEN
2-Chlorotoluene	<0.25		µg/L	EPA 8260B	2.5	0.25	10/23/17	JEN
4-Chlorotoluene	<0.25		µg/L	EPA 8260B	2.5	0.25	10/23/17	JEN
Dibromochloromethane	<0.25		µg/L	EPA 8260B	2.5	0.25	10/23/17	JEN

The data and information on this, and other accompanying documents, represent only the sample(s) analyzed and is rendered upon condition that it is not to be reproduced, wholly or in part, for advertising or other purposes without approval from the laboratory.

A R L

A & R Laboratories, Inc.

1650 S. GROVE AVE., SUITE C
ONTARIO, CA 91761
951-779-0310 FAX 951-779-0344
www.arlaboratories.com office@arlaboratories.com

FDA#	2030513
LA City#	10261
ELAP#'s	2789
	2790
	2122

CHEMISTRY · MICROBIOLOGY · FOOD SAFETY · MOBILE LABORATORIES
FOOD · COSMETICS · WATER · SOIL · SOIL VAPOR · WASTES

CERTIFICATE OF ANALYSIS

1710-00187

GSA ENGINEERING
DAN LOUKS
16950 AVENIDA DE SANTA YNEZ
PACIFIC PALISADES, CA 90272

Date Reported	10/23/17
Date Received	10/22/17
Invoice No.	80847
Cust #	G073
Permit Number	
Customer P.O.	

Project: WITTS AUTO, SAN DIEGO

Sample: 011 **SG11-8** Date & Time Sampled: 10/22/17 @ 14:20
Sample Matrix: **Soil Vapor**

.....continued

Analysis	Result	Qual	Units	Method	DF	RL	Date	Tech
1,2-Dibromoethane (EDB)	<0.25		µg/L	EPA 8260B	2.5	0.25	10/23/17	JEN
1,2-Dibromo-3-Chloropropane	<0.25		µg/L	EPA 8260B	2.5	0.25	10/23/17	JEN
Dibromomethane	<0.25		µg/L	EPA 8260B	2.5	0.25	10/23/17	JEN
1,2-Dichlorobenzene	<0.25		µg/L	EPA 8260B	2.5	0.25	10/23/17	JEN
1,3-Dichlorobenzene	<0.25		µg/L	EPA 8260B	2.5	0.25	10/23/17	JEN
1,4-Dichlorobenzene	<0.25		µg/L	EPA 8260B	2.5	0.25	10/23/17	JEN
Dichlorodifluoromethane	<0.25		µg/L	EPA 8260B	2.5	0.25	10/23/17	JEN
1,1-Dichloroethane	<0.25		µg/L	EPA 8260B	2.5	0.25	10/23/17	JEN
1,2-Dichloroethane	<0.25		µg/L	EPA 8260B	2.5	0.25	10/23/17	JEN
1,1-Dichloroethene	<0.25		µg/L	EPA 8260B	2.5	0.25	10/23/17	JEN
cis-1,2-Dichloroethene	<0.25		µg/L	EPA 8260B	2.5	0.25	10/23/17	JEN
trans-1,2-Dichloroethene	<0.25		µg/L	EPA 8260B	2.5	0.25	10/23/17	JEN
1,2-Dichloropropane	<0.25		µg/L	EPA 8260B	2.5	0.25	10/23/17	JEN
1,3-Dichloropropane	<0.25		µg/L	EPA 8260B	2.5	0.25	10/23/17	JEN
2,2-Dichloropropane	<0.25		µg/L	EPA 8260B	2.5	0.25	10/23/17	JEN
1,1-Dichloropropene	<0.25		µg/L	EPA 8260B	2.5	0.25	10/23/17	JEN
cis-1,3-Dichloropropene	<0.25		µg/L	EPA 8260B	2.5	0.25	10/23/17	JEN
trans-1,3-Dichloropropene	<0.25		µg/L	EPA 8260B	2.5	0.25	10/23/17	JEN
Diisopropyl Ether (DiPE)	<0.25		µg/L	EPA 8260B	2.5	0.25	10/23/17	JEN
Ethylbenzene	<0.25		µg/L	EPA 8260B	2.5	0.25	10/23/17	JEN
Ethyl-t-Butyl Ether (EtBE)	<0.25		µg/L	EPA 8260B	2.5	0.25	10/23/17	JEN
Hexachlorobutadiene	<0.25		µg/L	EPA 8260B	2.5	0.25	10/23/17	JEN
2-Hexanone	<2.5		µg/L	EPA 8260B	2.5	2.5	10/23/17	JEN
Isopropylbenzene	<0.25		µg/L	EPA 8260B	2.5	0.25	10/23/17	JEN
4-Isopropyltoluene	<0.25		µg/L	EPA 8260B	2.5	0.25	10/23/17	JEN
Methylene Chloride	<0.3		µg/L	EPA 8260B	2.5	0.3	10/23/17	JEN
4-Methyl-2-Pentanone (MIBK)	<2.5		µg/L	EPA 8260B	2.5	2.5	10/23/17	JEN
Methyl-t-butyl Ether (MtBE)	<0.25		µg/L	EPA 8260B	2.5	0.25	10/23/17	JEN
Naphthalene	<0.13		µg/L	EPA 8260B	2.5	0.13	10/23/17	JEN
n-Propylbenzene	<0.25		µg/L	EPA 8260B	2.5	0.25	10/23/17	JEN

The data and information on this, and other accompanying documents, represent only the sample(s) analyzed and is rendered upon condition that it is not to be reproduced, wholly or in part, for advertising or other purposes without approval from the laboratory.

A & R Laboratories, Inc.

1650 S. GROVE AVE., SUITE C
ONTARIO, CA 91761
951-779-0310 FAX 951-779-0344
www.arlaboratories.com office@arlaboratories.com

FDA#	2030513
LA City#	10261
ELAP#'s	2789
	2790
	2122

CHEMISTRY · MICROBIOLOGY · FOOD SAFETY · MOBILE LABORATORIES
FOOD · COSMETICS · WATER · SOIL · SOIL VAPOR · WASTES

CERTIFICATE OF ANALYSIS

1710-00187

GSA ENGINEERING
DAN LOUKS
16950 AVENIDA DE SANTA YNEZ
PACIFIC PALISADES, CA 90272

Date Reported	10/23/17
Date Received	10/22/17
Invoice No.	80847
Cust #	G073
Permit Number	
Customer P.O.	

Project: WITTS AUTO, SAN DIEGO

Analysis	Result	Qual	Units	Method	DF	RL	Date	Tech
Sample: 011 **SG11-8** Sample Matrix: **Soil Vapor**					Date & Time Sampled:		10/22/17 @ 14:20	
.....continued								
Styrene	<0.25		µg/L	EPA 8260B	2.5	0.25	10/23/17	JEN
1,1,1,2-Tetrachloroethane	<0.25		µg/L	EPA 8260B	2.5	0.25	10/23/17	JEN
1,1,2,2-Tetrachloroethane	<0.25		µg/L	EPA 8260B	2.5	0.25	10/23/17	JEN
Tetrachloroethene	<0.25		µg/L	EPA 8260B	2.5	0.25	10/23/17	JEN
Toluene	**0.85**		µg/L	EPA 8260B	2.5	0.25	10/23/17	JEN
1,2,3-Trichlorobenzene	<0.25		µg/L	EPA 8260B	2.5	0.25	10/23/17	JEN
1,2,4-Trichlorobenzene	<0.25		µg/L	EPA 8260B	2.5	0.25	10/23/17	JEN
1,1,1-Trichloroethane	<0.25		µg/L	EPA 8260B	2.5	0.25	10/23/17	JEN
1,1,2-Trichloroethane	<0.25		µg/L	EPA 8260B	2.5	0.25	10/23/17	JEN
Trichloroethene	<0.25		µg/L	EPA 8260B	2.5	0.25	10/23/17	JEN
1,2,3-Trichloropropane	<0.25		µg/L	EPA 8260B	2.5	0.25	10/23/17	JEN
Trichlorofluoromethane	<0.25		µg/L	EPA 8260B	2.5	0.25	10/23/17	JEN
Trichlorotrifluoroethane	<0.25		µg/L	EPA 8260B	2.5	0.25	10/23/17	JEN
1,2,4-Trimethylbenzene	<0.25		µg/L	EPA 8260B	2.5	0.25	10/23/17	JEN
1,3,5-Trimethylbenzene	<0.25		µg/L	EPA 8260B	2.5	0.25	10/23/17	JEN
Vinyl Chloride	<0.13		µg/L	EPA 8260B	2.5	0.13	10/23/17	JEN
m,p-Xylenes	<0.50		µg/L	EPA 8260B	2.5	0.50	10/23/17	JEN
o-Xylene	<0.25		µg/L	EPA 8260B	2.5	0.25	10/23/17	JEN
[VOC Vapor Sampling Tracer]								
Isopropanol (IPA)	<2.5		µg/L	EPA 8260B	2.5	2.5	10/23/17	JEN
[VOC Surrogates]								
Dibromofluoromethane	103		%REC	EPA 8260B		70-130	10/23/17	JEN
Toluene-D8	99		%REC	EPA 8260B		70-130	10/23/17	JEN
Bromofluorobenzene	97		%REC	EPA 8260B		70-130	10/23/17	JEN
Sample: 012 **SG12-10** Sample Matrix: **Soil Vapor**					Date & Time Sampled:		10/22/17 @ 14:30	
[VOCs by GCMS]								
Acetone	<2.5		µg/L	EPA 8260B	2.5	2.5	10/23/17	JEN
t-Amyl Methyl Ether (TAME)	<0.25		µg/L	EPA 8260B	2.5	0.25	10/23/17	JEN
Benzene	<0.13		µg/L	EPA 8260B	2.5	0.13	10/23/17	JEN

The data and information on this, and other accompanying documents, represent only the sample(s) analyzed and is rendered upon condition that it is not to be reproduced, wholly or in part, for advertising or other purposes without approval from the laboratory.

A R L

A & R Laboratories, Inc.

1650 S. GROVE AVE., SUITE C
ONTARIO, CA 91761
951-779-0310 FAX 951-779-0344
www.arlaboratories.com office@arlaboratories.com

FDA#	2030513
LA City#	10261
ELAP#'s	2789
	2790
	2122

CHEMISTRY · MICROBIOLOGY · FOOD SAFETY · MOBILE LABORATORIES
FOOD · COSMETICS · WATER · SOIL · SOIL VAPOR · WASTES

CERTIFICATE OF ANALYSIS

1710-00187

GSA ENGINEERING
DAN LOUKS
16950 AVENIDA DE SANTA YNEZ
PACIFIC PALISADES, CA 90272

Date Reported	10/23/17
Date Received	10/22/17
Invoice No.	80847
Cust #	G073
Permit Number	
Customer P.O.	

Project: WITTS AUTO, SAN DIEGO

Sample: 012 **SG12-10** Date & Time Sampled: 10/22/17 @ 14:30
Sample Matrix: **Soil Vapor**

.....continued

Analysis	Result	Qual	Units	Method	DF	RL	Date	Tech
Bromobenzene	<0.25		µg/L	EPA 8260B	2.5	0.25	10/23/17	JEN
Bromochloromethane	<0.25		µg/L	EPA 8260B	2.5	0.25	10/23/17	JEN
Bromodichloromethane	<0.25		µg/L	EPA 8260B	2.5	0.25	10/23/17	JEN
Bromoform	<0.25		µg/L	EPA 8260B	2.5	0.25	10/23/17	JEN
Bromomethane	<0.25		µg/L	EPA 8260B	2.5	0.25	10/23/17	JEN
t-Butanol (TBA)	<2.5		µg/L	EPA 8260B	2.5	2.5	10/23/17	JEN
2-Butanone (MEK)	<2.5		µg/L	EPA 8260B	2.5	2.5	10/23/17	JEN
n-Butylbenzene	<0.25		µg/L	EPA 8260B	2.5	0.25	10/23/17	JEN
sec-Butylbenzene	<0.25		µg/L	EPA 8260B	2.5	0.25	10/23/17	JEN
tert-Butylbenzene	<0.25		µg/L	EPA 8260B	2.5	0.25	10/23/17	JEN
Carbon Disulfide	<2.5		µg/L	EPA 8260B	2.5	2.5	10/23/17	JEN
Carbon Tetrachloride	<0.13		µg/L	EPA 8260B	2.5	0.13	10/23/17	JEN
Chlorobenzene	<0.25		µg/L	EPA 8260B	2.5	0.25	10/23/17	JEN
Chloroethane	<0.25		µg/L	EPA 8260B	2.5	0.25	10/23/17	JEN
Chloroform	<0.25		µg/L	EPA 8260B	2.5	0.25	10/23/17	JEN
Chloromethane	<0.25		µg/L	EPA 8260B	2.5	0.25	10/23/17	JEN
2-Chlorotoluene	<0.25		µg/L	EPA 8260B	2.5	0.25	10/23/17	JEN
4-Chlorotoluene	<0.25		µg/L	EPA 8260B	2.5	0.25	10/23/17	JEN
Dibromochloromethane	<0.25		µg/L	EPA 8260B	2.5	0.25	10/23/17	JEN
1,2-Dibromoethane (EDB)	<0.25		µg/L	EPA 8260B	2.5	0.25	10/23/17	JEN
1,2-Dibromo-3-Chloropropane	<0.25		µg/L	EPA 8260B	2.5	0.25	10/23/17	JEN
Dibromomethane	<0.25		µg/L	EPA 8260B	2.5	0.25	10/23/17	JEN
1,2-Dichlorobenzene	<0.25		µg/L	EPA 8260B	2.5	0.25	10/23/17	JEN
1,3-Dichlorobenzene	<0.25		µg/L	EPA 8260B	2.5	0.25	10/23/17	JEN
1,4-Dichlorobenzene	<0.25		µg/L	EPA 8260B	2.5	0.25	10/23/17	JEN
Dichlorodifluoromethane	<0.25		µg/L	EPA 8260B	2.5	0.25	10/23/17	JEN
1,1-Dichloroethane	<0.25		µg/L	EPA 8260B	2.5	0.25	10/23/17	JEN
1,2-Dichloroethane	<0.25		µg/L	EPA 8260B	2.5	0.25	10/23/17	JEN
1,1-Dichloroethene	<0.25		µg/L	EPA 8260B	2.5	0.25	10/23/17	JEN
cis-1,2-Dichloroethene	<0.25		µg/L	EPA 8260B	2.5	0.25	10/23/17	JEN

The data and information on this, and other accompanying documents, represent only the sample(s) analyzed and is rendered upon condition that it is not to be reproduced, wholly or in part, for advertising or other purposes without approval from the laboratory.

A & R Laboratories, Inc.

1650 S. GROVE AVE., SUITE C
ONTARIO, CA 91761
951-779-0310 FAX 951-779-0344
www.arlaboratories.com office@arlaboratories.com

FDA#	2030513
LA City#	10261
ELAP#'s	2789
	2790
	2122

CHEMISTRY · MICROBIOLOGY · FOOD SAFETY · MOBILE LABORATORIES
FOOD · COSMETICS · WATER · SOIL · SOIL VAPOR · WASTES

CERTIFICATE OF ANALYSIS

1710-00187

GSA ENGINEERING
DAN LOUKS
16950 AVENIDA DE SANTA YNEZ
PACIFIC PALISADES, CA 90272

Date Reported	10/23/17
Date Received	10/22/17
Invoice No.	80847
Cust #	G073
Permit Number	
Customer P.O.	

Project: WITTS AUTO, SAN DIEGO

Sample: 012 **SG12-10** Date & Time Sampled: 10/22/17 @ 14:30
Sample Matrix: **Soil Vapor**

.....continued

Analysis	Result	Qual	Units	Method	DF	RL	Date	Tech
trans-1,2-Dichloroethene	<0.25		µg/L	EPA 8260B	2.5	0.25	10/23/17	JEN
1,2-Dichloropropane	<0.25		µg/L	EPA 8260B	2.5	0.25	10/23/17	JEN
1,3-Dichloropropane	<0.25		µg/L	EPA 8260B	2.5	0.25	10/23/17	JEN
2,2-Dichloropropane	<0.25		µg/L	EPA 8260B	2.5	0.25	10/23/17	JEN
1,1-Dichloropropene	<0.25		µg/L	EPA 8260B	2.5	0.25	10/23/17	JEN
cis-1,3-Dichloropropene	<0.25		µg/L	EPA 8260B	2.5	0.25	10/23/17	JEN
trans-1,3-Dichloropropene	<0.25		µg/L	EPA 8260B	2.5	0.25	10/23/17	JEN
Diisopropyl Ether (DiPE)	<0.25		µg/L	EPA 8260B	2.5	0.25	10/23/17	JEN
Ethylbenzene	<0.25		µg/L	EPA 8260B	2.5	0.25	10/23/17	JEN
Ethyl-t-Butyl Ether (EtBE)	<0.25		µg/L	EPA 8260B	2.5	0.25	10/23/17	JEN
Hexachlorobutadiene	<0.25		µg/L	EPA 8260B	2.5	0.25	10/23/17	JEN
2-Hexanone	<2.5		µg/L	EPA 8260B	2.5	2.5	10/23/17	JEN
Isopropylbenzene	<0.25		µg/L	EPA 8260B	2.5	0.25	10/23/17	JEN
4-Isopropyltoluene	<0.25		µg/L	EPA 8260B	2.5	0.25	10/23/17	JEN
Methylene Chloride	<0.3		µg/L	EPA 8260B	2.5	0.3	10/23/17	JEN
4-Methyl-2-Pentanone (MIBK)	<2.5		µg/L	EPA 8260B	2.5	2.5	10/23/17	JEN
Methyl-t-butyl Ether (MtBE)	<0.25		µg/L	EPA 8260B	2.5	0.25	10/23/17	JEN
Naphthalene	<0.13		µg/L	EPA 8260B	2.5	0.13	10/23/17	JEN
n-Propylbenzene	<0.25		µg/L	EPA 8260B	2.5	0.25	10/23/17	JEN
Styrene	<0.25		µg/L	EPA 8260B	2.5	0.25	10/23/17	JEN
1,1,1,2-Tetrachloroethane	<0.25		µg/L	EPA 8260B	2.5	0.25	10/23/17	JEN
1,1,2,2-Tetrachloroethane	<0.25		µg/L	EPA 8260B	2.5	0.25	10/23/17	JEN
Tetrachloroethene	<0.25		µg/L	EPA 8260B	2.5	0.25	10/23/17	JEN
Toluene	<0.25		µg/L	EPA 8260B	2.5	0.25	10/23/17	JEN
1,2,3-Trichlorobenzene	<0.25		µg/L	EPA 8260B	2.5	0.25	10/23/17	JEN
1,2,4-Trichlorobenzene	<0.25		µg/L	EPA 8260B	2.5	0.25	10/23/17	JEN
1,1,1-Trichloroethane	<0.25		µg/L	EPA 8260B	2.5	0.25	10/23/17	JEN
1,1,2-Trichloroethane	<0.25		µg/L	EPA 8260B	2.5	0.25	10/23/17	JEN
Trichloroethene	<0.25		µg/L	EPA 8260B	2.5	0.25	10/23/17	JEN
1,2,3-Trichloropropane	<0.25		µg/L	EPA 8260B	2.5	0.25	10/23/17	JEN

The data and information on this, and other accompanying documents, represent only the sample(s) analyzed and is rendered upon condition that it is not to be reproduced, wholly or in part, for advertising or other purposes without approval from the laboratory.

A & R Laboratories, Inc.

1650 S. GROVE AVE., SUITE C
ONTARIO, CA 91761
951-779-0310 FAX 951-779-0344
www.arlaboratories.com office@arlaboratories.com

FDA#	2030513
LA City#	10261
ELAP#'s	2789
	2790
	2122

CHEMISTRY · MICROBIOLOGY · FOOD SAFETY · MOBILE LABORATORIES
FOOD · COSMETICS · WATER · SOIL · SOIL VAPOR · WASTES

CERTIFICATE OF ANALYSIS

1710-00187

GSA ENGINEERING
DAN LOUKS
16950 AVENIDA DE SANTA YNEZ
PACIFIC PALISADES, CA 90272

Date Reported	10/23/17
Date Received	10/22/17
Invoice No.	80847
Cust #	G073
Permit Number	
Customer P.O.	

Project: WITTS AUTO, SAN DIEGO

Analysis	Result	Qual	Units	Method	DF	RL	Date	Tech
Sample: 012 **SG12-10**					Date & Time Sampled:		10/22/17 @ 14:30	
Sample Matrix: **Soil Vapor**								
.....continued								
Trichlorofluoromethane	<0.25		µg/L	EPA 8260B	2.5	0.25	10/23/17	JEN
Trichlorotrifluoroethane	<0.25		µg/L	EPA 8260B	2.5	0.25	10/23/17	JEN
1,2,4-Trimethylbenzene	<0.25		µg/L	EPA 8260B	2.5	0.25	10/23/17	JEN
1,3,5-Trimethylbenzene	<0.25		µg/L	EPA 8260B	2.5	0.25	10/23/17	JEN
Vinyl Chloride	<0.13		µg/L	EPA 8260B	2.5	0.13	10/23/17	JEN
m,p-Xylenes	<0.50		µg/L	EPA 8260B	2.5	0.50	10/23/17	JEN
o-Xylene	<0.25		µg/L	EPA 8260B	2.5	0.25	10/23/17	JEN
[VOC Vapor Sampling Tracer]								
Isopropanol (IPA)	<2.5		µg/L	EPA 8260B	2.5	2.5	10/23/17	JEN
[VOC Surrogates]								
Dibromofluoromethane	100		%REC	EPA 8260B		70-130	10/23/17	JEN
Toluene-D8	100		%REC	EPA 8260B		70-130	10/23/17	JEN
Bromofluorobenzene			%REC	EPA 8260B		70-130	10/23/17	JEN

Respectfully Submitted: Ken Zheng

Ken Zheng - Lab Director

QUALIFIERS

B = Detected in the associated Method Blank at a concentration above the routine RL.
B1 = BOD dilution water is over specifications . The reported result may be biased high.
D = Surrogate recoveries are not calculated due to sample dilution.
E = Estimated value; Value exceeds calibration level of instrument.
H = Analyte was prepared and/or analyzed outside of the analytical method holding time
I = Matrix Interference.
J = Analyte concentration detected between RL and MDL.
Q = One or more quality control criteria did not meet specifications. See Comments for further explanation.
S = Customer provided specification limit exceeded.

ABBREVIATIONS

DF = Dilution Factor
RL = Reporting Limit, Adjusted by DF
MDL = Method Detection Limit, Adjusted by DF
Qual = Qualifier
Tech = Technician

The data and information on this, and other accompanying documents, represent only the sample(s) analyzed and is rendered upon condition that it is not to be reproduced, wholly or in part, for advertising or other purposes without approval from the laboratory.

A & R Laboratories, Inc.

1650 S. GROVE AVE., SUITE C
ONTARIO, CA 91761
951-779-0310 FAX 951-779-0344
www.arlaboratories.com office@arlaboratories.com

FDA#	2030513
LA City#	10261
ELAP#'s	2789
	2790
	2122

CHEMISTRY · MICROBIOLOGY · FOOD SAFETY · MOBILE LABORATORIES
FOOD · COSMETICS · WATER · SOIL · SOIL VAPOR · WASTES

As regulatory limits change frequently, A & R Laboratories advises the recipient of this report to confirm such limits with the appropriate federal, state, or local authorities before acting in reliance on the regulatory limits provided.

For any feedback concerning our services, please contact Jenny Jiang, Project Manager at 951.779.0310. You may also contact Ken Zheng, President at office@arlaboratories.com.

The data and information on this, and other accompanying documents, represent only the sample(s) analyzed and is rendered upon condition that it is not to be reproduced, wholly or in part, for advertising or other purposes without approval from the laboratory.

USDA-EPA-NIOSH Testing Food Sanitation Consulting Chemical and Microbiological Analyses and Research

A & R Laboratories

Formerly Microbac Southern California

1650 S. GROVE AVE., SUITE C
ONTARIO, CA 91761
951-779-0310 FAX 951-779-0344
www.arlaboratories.com office@arlaboratories.com

FDA#	2030513
LA City#	10261
ELAP#'s	2789
	2790
	2122

CHEMISTRY · MICROBIOLOGY · FOOD SAFETY · MOBILE LABORATORIES
FOOD · COSMETICS · WATER · SOIL · SOIL VAPOR · WASTES

QUALITY CONTROL DATA REPORT

1710-00187

GSA ENGINEERING
PACIFIC PALISADES, CA 90272

Date Reported	**10/23/2017**
Date Received	**10/22/2017**
Date Sampled	**10/22/2017**
Invoice No.	**80847**
Customer #	**G073**
Customer P.O.	

Project: WITTS AUTO, SAN DIEGO

Method # EPA 8260B
QC Reference # 68646 **Date Analyzed:** 10/23/2017 **Technician:** JEN
Samples 001 002 003 004 005 006 007 008 009 010 011 012

Results	LCS %REC	LCS %DUP	LCS %RPD	Control Ranges LCS %REC	Control Ranges LCS %RPD
1,1-Dichloroethene	105	93	12	70 - 130	0 - 25
Benzene	100	90	10	70 - 130	0 - 25
Chlorobenzene	100	85	15	70 - 130	0 - 25
Toluene	105	90	15	70 - 130	0 - 25
Trichloroethene	100	90	10	70 - 130	0 - 25

No method blank results were above reporting limit

Respectfully Submitted: Ken Zheng

Ken Zheng - President

For any feedback concerning our services, please contact Jenny Jiang, Project Manager at 951.779.0310. You may also contact Ken Zheng, President at office@arlaboratories.com.

ARL

A & R Laboratories
1650 S. Grove Ave., Ste C, Ontario, CA 91761
Tel: 951-779-0310 / 909-781-6335 Fax: 951-779-0344
E-mail: office@arlaboratories.com

CHAIN OF CUSTODY

RUSH

A & R Work Order #: 1710-00187

Page 1 of 1

Client Name: HILLMAN CONSULTING
E-mail:
Address: 1745 ORANGEWOOD AVE SUIT 110 ORANGE
Report Attention: DAN LOWE | Phone #: (714) 206-3776 | Fax: # | Sampled By: DL NH
Project No./ Name: WITTS AUTO | Project Site: San Diego

☐ Chilled ☒ Intact ☐ Seal

Turn Around Time Requested: ☒ Rush 8 12 24 48 Hours ☐ Normal

Lab # (Lab use)	Client Sample ID	Sample Collection Date	Sample Collection Time	Matrix Type	Sample Preserve	No., type* & size of container	EPA8260B (VOCs & Oxygenates)	EPA8260B(BTEX & Oxygenates)	LUFT / 8015 (Gasoline)	LUFT / 8015 (Diesel)	EPA8081A (Organochlorine Pesticides)	EPA 8082 (PCBs)	EPA 8015M (Carbon Chain C4-C40)	EPA 6010B/7000 (CAM 17 Metals)	Micro: Plate Cnt., Coliform, E-Coli	Remarks
1	SG1-10	10-22-17	12:40	VAPOR	—	TEDLAR	X									
2	SG2-10		12:50			1	X									
3	SG3-10		13:00			1	X									
4	SG4-10		13:10			1	X									
5	SG5-10		13:20			1	X									
6	SG6-10		13:30			1	X									
7	SG7-10		13:40			1	X									
8	SG8-3		13:50			1	X									
9	SG9-3		14:00			1	X									
10	SG10-10		14:10			1	X									
11	SG11-8		14:20			1	X									
12	SG12-10		14:30			1	X									

Relinquished By	Company	Date	Time	Received By	Company	Date	Time
[signature]	Hillman	10/22/17	15:45				
Relinquished By	Company	Date	Time	Received By	Company	Date	Time
				[signature]	A&R	10/22/17	15:30

Note: Samples are discarded 30 days after results are reported unless other arrangements are made.

Matrix Code: DW=Drinking Water; GW=Ground Water; WW=Waste Water; SD=Solid Waste; SL=Sludge; SS=Soil/Sediment; AR=Air; PP=Pure Product

Preservative Code: IC=Ice; HC=HCl; HN=HNO_3; SH=NaOH; ST=$Na_2S_2O_3$; HS=H_2SO_4

*Sample Container Types: T=Tedlar Air Bag; G=Glass Container; ST= Steel Tube; B= Brass Tube; P=Plastic Bottle; V=VOA Vial; E= EnCore

A & R Laboratories, Inc.

1650 S. GROVE AVE., SUITE C
ONTARIO, CA 91761
951-779-0310 FAX 951-779-0344
www.arlaboratories.com office@arlaboratories.com

FDA#	2030513
LA City#	10261
ELAP#'s	2789
	2790
	2122

CHEMISTRY · MICROBIOLOGY · FOOD SAFETY · MOBILE LABORATORIES
FOOD · COSMETICS · WATER · SOIL · SOIL VAPOR · WASTES

CASE NARRATIVE

Authorized Signature Name / Title (print)	Ken Zheng, President
Signature / Date	Ken Zheng, President 10/31/2017 17:48:22
Laboratory Job No. (Certificate of Analysis No.)	1710-00256
Project Name / No.	WITT LINCOLN
Dates Sampled (from/to)	10/29/17 To 10/29/17
Dates Received (from/to)	10/29/17 To 10/29/17
Dates Reported (from/to)	10/31/17 To 10/31/2017
Chains of Custody Received	Yes

Comments:

Subcontracting

Organic Analyses

No analyses sub-contracted

Sample Condition(s)

All samples intact

Positive Results (Organic Compounds)

Sample	Analyte	Result	Qual	Units	RL	Sample	Analyte	Result	Qual	Units	RL
SG18-10	Toluene	**0.34**		µg/L	0.10	SG19-10	Toluene	**0.56**		µg/L	0.10
SG20-10	Tetrachloroethene	**0.31**		µg/L	0.10	SG20-10	Toluene	**0.75**		µg/L	0.10

The data and information on this, and other accompanying documents, represent only the sample(s) analyzed and is rendered upon condition that it is not to be reproduced, wholly or in part, for advertising or other purposes without approval from the laboratory.

A & R Laboratories, Inc.

1650 S. GROVE AVE., SUITE C
ONTARIO, CA 91761
951-779-0310 FAX 951-779-0344
www.arlaboratories.com office@arlaboratories.com

FDA#	2030513
LA City#	10261
ELAP#'s	2789
	2790
	2122

CHEMISTRY · MICROBIOLOGY · FOOD SAFETY · MOBILE LABORATORIES
FOOD · COSMETICS · WATER · SOIL · SOIL VAPOR · WASTES

CERTIFICATE OF ANALYSIS

1710-00256

HILLMANN CONSULTING
DAN LOUKS
1745 W. ORANGEWOOD AVE.
ORANGE, CA 92868

Date Reported	10/31/17
Date Received	10/29/17
Invoice No.	80933
Cust #	G073
Permit Number	
Customer P.O.	

Project: WITT LINCOLN

Analysis	Result	Qual	Units	Method	DF	RL	Date	Tech
Sample: 001 **SG13-6.5**					Date & Time Sampled:		10/29/17 @ 11:15	
Sample Matrix: **Soil Vapor**								
[VOCs by GCMS]								
Acetone	<1.3		µg/L	EPA 8260B	1.3	1.3	10/29/17	AR
t-Amyl Methyl Ether (TAME)	<0.13		µg/L	EPA 8260B	1.3	0.13	10/29/17	AR
Benzene	<0.065		µg/L	EPA 8260B	1.3	0.065	10/29/17	AR
Bromobenzene	<0.13		µg/L	EPA 8260B	1.3	0.13	10/29/17	AR
Bromochloromethane	<0.13		µg/L	EPA 8260B	1.3	0.13	10/29/17	AR
Bromodichloromethane	<0.13		µg/L	EPA 8260B	1.3	0.13	10/29/17	AR
Bromoform	<0.13		µg/L	EPA 8260B	1.3	0.13	10/29/17	AR
Bromomethane	<0.13		µg/L	EPA 8260B	1.3	0.13	10/29/17	AR
t-Butanol (TBA)	<1.3		µg/L	EPA 8260B	1.3	1.3	10/29/17	AR
2-Butanone (MEK)	<1.3		µg/L	EPA 8260B	1.3	1.3	10/29/17	AR
n-Butylbenzene	<0.13		µg/L	EPA 8260B	1.3	0.13	10/29/17	AR
sec-Butylbenzene	<0.13		µg/L	EPA 8260B	1.3	0.13	10/29/17	AR
tert-Butylbenzene	<0.13		µg/L	EPA 8260B	1.3	0.13	10/29/17	AR
Carbon Disulfide	<1.3		µg/L	EPA 8260B	1.3	1.3	10/29/17	AR
Carbon Tetrachloride	<0.065		µg/L	EPA 8260B	1.3	0.065	10/29/17	AR
Chlorobenzene	<0.13		µg/L	EPA 8260B	1.3	0.13	10/29/17	AR
Chloroethane	<0.13		µg/L	EPA 8260B	1.3	0.13	10/29/17	AR
Chloroform	<0.13		µg/L	EPA 8260B	1.3	0.13	10/29/17	AR
Chloromethane	<0.13		µg/L	EPA 8260B	1.3	0.13	10/29/17	AR
2-Chlorotoluene	<0.13		µg/L	EPA 8260B	1.3	0.13	10/29/17	AR
4-Chlorotoluene	<0.13		µg/L	EPA 8260B	1.3	0.13	10/29/17	AR
Dibromochloromethane	<0.13		µg/L	EPA 8260B	1.3	0.13	10/29/17	AR
1,2-Dibromoethane (EDB)	<0.13		µg/L	EPA 8260B	1.3	0.13	10/29/17	AR
1,2-Dibromo-3-Chloropropane	<0.13		µg/L	EPA 8260B	1.3	0.13	10/29/17	AR
Dibromomethane	<0.13		µg/L	EPA 8260B	1.3	0.13	10/29/17	AR
1,2-Dichlorobenzene	<0.13		µg/L	EPA 8260B	1.3	0.13	10/29/17	AR
1,3-Dichlorobenzene	<0.13		µg/L	EPA 8260B	1.3	0.13	10/29/17	AR
1,4-Dichlorobenzene	<0.13		µg/L	EPA 8260B	1.3	0.13	10/29/17	AR
Dichlorodifluoromethane	<0.13		µg/L	EPA 8260B	1.3	0.13	10/29/17	AR
1,1-Dichloroethane	<0.13		µg/L	EPA 8260B	1.3	0.13	10/29/17	AR
1,2-Dichloroethane	<0.13		µg/L	EPA 8260B	1.3	0.13	10/29/17	AR

The data and information on this, and other accompanying documents, represent only the sample(s) analyzed and is rendered upon condition that it is not to be reproduced, wholly or in part, for advertising or other purposes without approval from the laboratory.

A & R Laboratories, Inc.

1650 S. GROVE AVE., SUITE C
ONTARIO, CA 91761
951-779-0310 FAX 951-779-0344
www.arlaboratories.com office@arlaboratories.com

FDA#	2030513
LA City#	10261
ELAP#'s	2789
	2790
	2122

CHEMISTRY · MICROBIOLOGY · FOOD SAFETY · MOBILE LABORATORIES
FOOD · COSMETICS · WATER · SOIL · SOIL VAPOR · WASTES

CERTIFICATE OF ANALYSIS

1710-00256

HILLMANN CONSULTING
DAN LOUKS
1745 W. ORANGEWOOD AVE.
ORANGE, CA 92868

Date Reported	10/31/17
Date Received	10/29/17
Invoice No.	80933
Cust #	G073
Permit Number	
Customer P.O.	

Project: WITT LINCOLN

Sample: 001 **SG13-6.5** Date & Time Sampled: 10/29/17 @ 11:15
Sample Matrix: **Soil Vapor**
.....continued

Analysis	Result	Qual	Units	Method	DF	RL	Date	Tech
1,1-Dichloroethene	<0.13		µg/L	EPA 8260B	1.3	0.13	10/29/17	AR
cis-1,2-Dichloroethene	<0.13		µg/L	EPA 8260B	1.3	0.13	10/29/17	AR
trans-1,2-Dichloroethene	<0.13		µg/L	EPA 8260B	1.3	0.13	10/29/17	AR
1,2-Dichloropropane	<0.13		µg/L	EPA 8260B	1.3	0.13	10/29/17	AR
1,3-Dichloropropane	<0.13		µg/L	EPA 8260B	1.3	0.13	10/29/17	AR
2,2-Dichloropropane	<0.13		µg/L	EPA 8260B	1.3	0.13	10/29/17	AR
1,1-Dichloropropene	<0.13		µg/L	EPA 8260B	1.3	0.13	10/29/17	AR
cis-1,3-Dichloropropene	<0.13		µg/L	EPA 8260B	1.3	0.13	10/29/17	AR
trans-1,3-Dichloropropene	<0.13		µg/L	EPA 8260B	1.3	0.13	10/29/17	AR
Diisopropyl Ether (DiPE)	<0.13		µg/L	EPA 8260B	1.3	0.13	10/29/17	AR
Ethylbenzene	<0.13		µg/L	EPA 8260B	1.3	0.13	10/29/17	AR
Ethyl-t-Butyl Ether (EtBE)	<0.13		µg/L	EPA 8260B	1.3	0.13	10/29/17	AR
Hexachlorobutadiene	<0.13		µg/L	EPA 8260B	1.3	0.13	10/29/17	AR
2-Hexanone	<1.3		µg/L	EPA 8260B	1.3	1.3	10/29/17	AR
Isopropylbenzene	<0.13		µg/L	EPA 8260B	1.3	0.13	10/29/17	AR
4-Isopropyltoluene	<0.13		µg/L	EPA 8260B	1.3	0.13	10/29/17	AR
Methylene Chloride	<0.1		µg/L	EPA 8260B	1.3	0.1	10/29/17	AR
4-Methyl-2-Pentanone (MIBK)	<1.3		µg/L	EPA 8260B	1.3	1.3	10/29/17	AR
Methyl-t-butyl Ether (MtBE)	<0.13		µg/L	EPA 8260B	1.3	0.13	10/29/17	AR
Naphthalene	<0.065		µg/L	EPA 8260B	1.3	0.065	10/29/17	AR
n-Propylbenzene	<0.13		µg/L	EPA 8260B	1.3	0.13	10/29/17	AR
Styrene	<0.13		µg/L	EPA 8260B	1.3	0.13	10/29/17	AR
1,1,1,2-Tetrachloroethane	<0.13		µg/L	EPA 8260B	1.3	0.13	10/29/17	AR
1,1,2,2-Tetrachloroethane	<0.13		µg/L	EPA 8260B	1.3	0.13	10/29/17	AR
Tetrachloroethene	<0.13		µg/L	EPA 8260B	1.3	0.13	10/29/17	AR
Toluene	<0.13		µg/L	EPA 8260B	1.3	0.13	10/29/17	AR
1,2,3-Trichlorobenzene	<0.13		µg/L	EPA 8260B	1.3	0.13	10/29/17	AR
1,2,4-Trichlorobenzene	<0.13		µg/L	EPA 8260B	1.3	0.13	10/29/17	AR
1,1,1-Trichloroethane	<0.13		µg/L	EPA 8260B	1.3	0.13	10/29/17	AR
1,1,2-Trichloroethane	<0.13		µg/L	EPA 8260B	1.3	0.13	10/29/17	AR
Trichloroethene	<0.13		µg/L	EPA 8260B	1.3	0.13	10/29/17	AR

The data and information on this, and other accompanying documents, represent only the sample(s) analyzed and is rendered upon condition that it is not to be reproduced, wholly or in part, for advertising or other purposes without approval from the laboratory.

A & R Laboratories, Inc.

1650 S. GROVE AVE., SUITE C
ONTARIO, CA 91761
951-779-0310 FAX 951-779-0344
www.arlaboratories.com office@arlaboratories.com

FDA#	2030513
LA City#	10261
ELAP#'s	2789
	2790
	2122

CHEMISTRY · MICROBIOLOGY · FOOD SAFETY · MOBILE LABORATORIES
FOOD · COSMETICS · WATER · SOIL · SOIL VAPOR · WASTES

CERTIFICATE OF ANALYSIS

1710-00256

HILLMANN CONSULTING
DAN LOUKS
1745 W. ORANGEWOOD AVE.
ORANGE, CA 92868

Date Reported	10/31/17
Date Received	10/29/17
Invoice No.	80933
Cust #	G073
Permit Number	
Customer P.O.	

Project: WITT LINCOLN

Analysis	Result	Qual	Units	Method	DF	RL	Date	Tech
Sample: 001 **SG13-6.5** Sample Matrix: **Soil Vapor**					Date & Time Sampled:		10/29/17 @ 11:15	
.....continued								
1,2,3-Trichloropropane	<0.13		µg/L	EPA 8260B	1.3	0.13	10/29/17	AR
Trichlorofluoromethane	<0.13		µg/L	EPA 8260B	1.3	0.13	10/29/17	AR
Trichlorotrifluoroethane	<0.13		µg/L	EPA 8260B	1.3	0.13	10/29/17	AR
1,2,4-Trimethylbenzene	<0.13		µg/L	EPA 8260B	1.3	0.13	10/29/17	AR
1,3,5-Trimethylbenzene	<0.13		µg/L	EPA 8260B	1.3	0.13	10/29/17	AR
Vinyl Chloride	<0.065		µg/L	EPA 8260B	1.3	0.065	10/29/17	AR
m,p-Xylenes	<0.26		µg/L	EPA 8260B	1.3	0.26	10/29/17	AR
o-Xylene	<0.13		µg/L	EPA 8260B	1.3	0.13	10/29/17	AR
[VOC Vapor Sampling Tracer]								
Isopropanol (IPA)	<1.3		µg/L	EPA 8260B	1.3	1.3	10/29/17	AR
[VOC Surrogates]								
Dibromofluoromethane	89		%REC	EPA 8260B		70-130	10/29/17	AR
Toluene-D8	99		%REC	EPA 8260B		70-130	10/29/17	AR
Bromofluorobenzene	93		%REC	EPA 8260B		70-130	10/29/17	AR
Sample: 002 **SG14-10** Sample Matrix: **Soil Vapor**					Date & Time Sampled:		10/29/17 @ 11:25	
[VOCs by GCMS]								
Acetone	<1.3		µg/L	EPA 8260B	1.3	1.3	10/29/17	AR
t-Amyl Methyl Ether (TAME)	<0.13		µg/L	EPA 8260B	1.3	0.13	10/29/17	AR
Benzene	<0.065		µg/L	EPA 8260B	1.3	0.065	10/29/17	AR
Bromobenzene	<0.13		µg/L	EPA 8260B	1.3	0.13	10/29/17	AR
Bromochloromethane	<0.13		µg/L	EPA 8260B	1.3	0.13	10/29/17	AR
Bromodichloromethane	<0.13		µg/L	EPA 8260B	1.3	0.13	10/29/17	AR
Bromoform	<0.13		µg/L	EPA 8260B	1.3	0.13	10/29/17	AR
Bromomethane	<0.13		µg/L	EPA 8260B	1.3	0.13	10/29/17	AR
t-Butanol (TBA)	<1.3		µg/L	EPA 8260B	1.3	1.3	10/29/17	AR
2-Butanone (MEK)	<1.3		µg/L	EPA 8260B	1.3	1.3	10/29/17	AR
n-Butylbenzene	<0.13		µg/L	EPA 8260B	1.3	0.13	10/29/17	AR
sec-Butylbenzene	<0.13		µg/L	EPA 8260B	1.3	0.13	10/29/17	AR
tert-Butylbenzene	<0.13		µg/L	EPA 8260B	1.3	0.13	10/29/17	AR
Carbon Disulfide	<1.3		µg/L	EPA 8260B	1.3	1.3	10/29/17	AR

The data and information on this, and other accompanying documents, represent only the sample(s) analyzed and is rendered upon condition that it is not to be reproduced, wholly or in part, for advertising or other purposes without approval from the laboratory.

A & R Laboratories, Inc.

1650 S. GROVE AVE., SUITE C
ONTARIO, CA 91761
951-779-0310 FAX 951-779-0344
www.arlaboratories.com office@arlaboratories.com

FDA#	2030513
LA City#	10261
ELAP#'s	2789
	2790
	2122

CHEMISTRY · MICROBIOLOGY · FOOD SAFETY · MOBILE LABORATORIES
FOOD · COSMETICS · WATER · SOIL · SOIL VAPOR · WASTES

CERTIFICATE OF ANALYSIS

1710-00256

HILLMANN CONSULTING
DAN LOUKS
1745 W. ORANGEWOOD AVE.
ORANGE, CA 92868

Date Reported	10/31/17
Date Received	10/29/17
Invoice No.	80933
Cust #	G073
Permit Number	
Customer P.O.	

Project: WITT LINCOLN

Sample: 002 **SG14-10** Date & Time Sampled: 10/29/17 @ 11:25
Sample Matrix: **Soil Vapor**
.....continued

Analysis	Result	Qual	Units	Method	DF	RL	Date	Tech
Carbon Tetrachloride	<0.065		µg/L	EPA 8260B	1.3	0.065	10/29/17	AR
Chlorobenzene	<0.13		µg/L	EPA 8260B	1.3	0.13	10/29/17	AR
Chloroethane	<0.13		µg/L	EPA 8260B	1.3	0.13	10/29/17	AR
Chloroform	<0.13		µg/L	EPA 8260B	1.3	0.13	10/29/17	AR
Chloromethane	<0.13		µg/L	EPA 8260B	1.3	0.13	10/29/17	AR
2-Chlorotoluene	<0.13		µg/L	EPA 8260B	1.3	0.13	10/29/17	AR
4-Chlorotoluene	<0.13		µg/L	EPA 8260B	1.3	0.13	10/29/17	AR
Dibromochloromethane	<0.13		µg/L	EPA 8260B	1.3	0.13	10/29/17	AR
1,2-Dibromoethane (EDB)	<0.13		µg/L	EPA 8260B	1.3	0.13	10/29/17	AR
1,2-Dibromo-3-Chloropropane	<0.13		µg/L	EPA 8260B	1.3	0.13	10/29/17	AR
Dibromomethane	<0.13		µg/L	EPA 8260B	1.3	0.13	10/29/17	AR
1,2-Dichlorobenzene	<0.13		µg/L	EPA 8260B	1.3	0.13	10/29/17	AR
1,3-Dichlorobenzene	<0.13		µg/L	EPA 8260B	1.3	0.13	10/29/17	AR
1,4-Dichlorobenzene	<0.13		µg/L	EPA 8260B	1.3	0.13	10/29/17	AR
Dichlorodifluoromethane	<0.13		µg/L	EPA 8260B	1.3	0.13	10/29/17	AR
1,1-Dichloroethane	<0.13		µg/L	EPA 8260B	1.3	0.13	10/29/17	AR
1,2-Dichloroethane	<0.13		µg/L	EPA 8260B	1.3	0.13	10/29/17	AR
1,1-Dichloroethene	<0.13		µg/L	EPA 8260B	1.3	0.13	10/29/17	AR
cis-1,2-Dichloroethene	<0.13		µg/L	EPA 8260B	1.3	0.13	10/29/17	AR
trans-1,2-Dichloroethene	<0.13		µg/L	EPA 8260B	1.3	0.13	10/29/17	AR
1,2-Dichloropropane	<0.13		µg/L	EPA 8260B	1.3	0.13	10/29/17	AR
1,3-Dichloropropane	<0.13		µg/L	EPA 8260B	1.3	0.13	10/29/17	AR
2,2-Dichloropropane	<0.13		µg/L	EPA 8260B	1.3	0.13	10/29/17	AR
1,1-Dichloropropene	<0.13		µg/L	EPA 8260B	1.3	0.13	10/29/17	AR
cis-1,3-Dichloropropene	<0.13		µg/L	EPA 8260B	1.3	0.13	10/29/17	AR
trans-1,3-Dichloropropene	<0.13		µg/L	EPA 8260B	1.3	0.13	10/29/17	AR
Diisopropyl Ether (DiPE)	<0.13		µg/L	EPA 8260B	1.3	0.13	10/29/17	AR
Ethylbenzene	<0.13		µg/L	EPA 8260B	1.3	0.13	10/29/17	AR
Ethyl-t-Butyl Ether (EtBE)	<0.13		µg/L	EPA 8260B	1.3	0.13	10/29/17	AR
Hexachlorobutadiene	<0.13		µg/L	EPA 8260B	1.3	0.13	10/29/17	AR
2-Hexanone	<1.3		µg/L	EPA 8260B	1.3	1.3	10/29/17	AR

The data and information on this, and other accompanying documents, represent only the sample(s) analyzed and is rendered upon condition that it is not to be reproduced, wholly or in part, for advertising or other purposes without approval from the laboratory.

A & R Laboratories, Inc.

1650 S. GROVE AVE., SUITE C
ONTARIO, CA 91761
951-779-0310 FAX 951-779-0344
www.arlaboratories.com office@arlaboratories.com

FDA#	2030513
LA City#	10261
ELAP#'s	2789
	2790
	2122

CHEMISTRY · MICROBIOLOGY · FOOD SAFETY · MOBILE LABORATORIES
FOOD · COSMETICS · WATER · SOIL · SOIL VAPOR · WASTES

CERTIFICATE OF ANALYSIS

1710-00256

HILLMANN CONSULTING
DAN LOUKS
1745 W. ORANGEWOOD AVE.
ORANGE, CA 92868

Date Reported	10/31/17
Date Received	10/29/17
Invoice No.	80933
Cust #	G073
Permit Number	
Customer P.O.	

Project: WITT LINCOLN

Sample: 002 **SG14-10** Date & Time Sampled: 10/29/17 @ 11:25
Sample Matrix: **Soil Vapor**
.....continued

Analysis	Result	Qual	Units	Method	DF	RL	Date	Tech
Isopropylbenzene	<0.13		µg/L	EPA 8260B	1.3	0.13	10/29/17	AR
4-Isopropyltoluene	<0.13		µg/L	EPA 8260B	1.3	0.13	10/29/17	AR
Methylene Chloride	<0.1		µg/L	EPA 8260B	1.3	0.1	10/29/17	AR
4-Methyl-2-Pentanone (MIBK)	<1.3		µg/L	EPA 8260B	1.3	1.3	10/29/17	AR
Methyl-t-butyl Ether (MtBE)	<0.13		µg/L	EPA 8260B	1.3	0.13	10/29/17	AR
Naphthalene	<0.065		µg/L	EPA 8260B	1.3	0.065	10/29/17	AR
n-Propylbenzene	<0.13		µg/L	EPA 8260B	1.3	0.13	10/29/17	AR
Styrene	<0.13		µg/L	EPA 8260B	1.3	0.13	10/29/17	AR
1,1,1,2-Tetrachloroethane	<0.13		µg/L	EPA 8260B	1.3	0.13	10/29/17	AR
1,1,2,2-Tetrachloroethane	<0.13		µg/L	EPA 8260B	1.3	0.13	10/29/17	AR
Tetrachloroethene	<0.13		µg/L	EPA 8260B	1.3	0.13	10/29/17	AR
Toluene	<0.13		µg/L	EPA 8260B	1.3	0.13	10/29/17	AR
1,2,3-Trichlorobenzene	<0.13		µg/L	EPA 8260B	1.3	0.13	10/29/17	AR
1,2,4-Trichlorobenzene	<0.13		µg/L	EPA 8260B	1.3	0.13	10/29/17	AR
1,1,1-Trichloroethane	<0.13		µg/L	EPA 8260B	1.3	0.13	10/29/17	AR
1,1,2-Trichloroethane	<0.13		µg/L	EPA 8260B	1.3	0.13	10/29/17	AR
Trichloroethene	<0.13		µg/L	EPA 8260B	1.3	0.13	10/29/17	AR
1,2,3-Trichloropropane	<0.13		µg/L	EPA 8260B	1.3	0.13	10/29/17	AR
Trichlorofluoromethane	<0.13		µg/L	EPA 8260B	1.3	0.13	10/29/17	AR
Trichlorotrifluoroethane	<0.13		µg/L	EPA 8260B	1.3	0.13	10/29/17	AR
1,2,4-Trimethylbenzene	<0.13		µg/L	EPA 8260B	1.3	0.13	10/29/17	AR
1,3,5-Trimethylbenzene	<0.13		µg/L	EPA 8260B	1.3	0.13	10/29/17	AR
Vinyl Chloride	<0.065		µg/L	EPA 8260B	1.3	0.065	10/29/17	AR
m,p-Xylenes	<0.26		µg/L	EPA 8260B	1.3	0.26	10/29/17	AR
o-Xylene	<0.13		µg/L	EPA 8260B	1.3	0.13	10/29/17	AR
[VOC Vapor Sampling Tracer]								
Isopropanol (IPA)	<1.3		µg/L	EPA 8260B	1.3	1.3	10/29/17	AR
[VOC Surrogates]								
Dibromofluoromethane	86		%REC	EPA 8260B		70-130	10/29/17	AR
Toluene-D8	101		%REC	EPA 8260B		70-130	10/29/17	AR
Bromofluorobenzene	94		%REC	EPA 8260B		70-130	10/29/17	AR

The data and information on this, and other accompanying documents, represent only the sample(s) analyzed and is rendered upon condition that it is not to be reproduced, wholly or in part, for advertising or other purposes without approval from the laboratory.

A & R Laboratories, Inc.

1650 S. GROVE AVE., SUITE C
ONTARIO, CA 91761
951-779-0310 FAX 951-779-0344
www.arlaboratories.com office@arlaboratories.com

FDA#	2030513
LA City#	10261
ELAP#'s	2789
	2790
	2122

CHEMISTRY · MICROBIOLOGY · FOOD SAFETY · MOBILE LABORATORIES
FOOD · COSMETICS · WATER · SOIL · SOIL VAPOR · WASTES

CERTIFICATE OF ANALYSIS

1710-00256

HILLMANN CONSULTING
DAN LOUKS
1745 W. ORANGEWOOD AVE.
ORANGE, CA 92868

Date Reported	10/31/17
Date Received	10/29/17
Invoice No.	80933
Cust #	G073
Permit Number	
Customer P.O.	

Project: WITT LINCOLN

Sample: 003 **SG15-10** Date & Time Sampled: 10/29/17 @ 11:40
Sample Matrix: **Soil Vapor**

Analysis	Result	Qual	Units	Method	DF	RL	Date	Tech
[VOCs by GCMS]								
Acetone	<1.3		µg/L	EPA 8260B	1.3	1.3	10/30/17	AR
t-Amyl Methyl Ether (TAME)	<0.13		µg/L	EPA 8260B	1.3	0.13	10/30/17	AR
Benzene	<0.065		µg/L	EPA 8260B	1.3	0.065	10/30/17	AR
Bromobenzene	<0.13		µg/L	EPA 8260B	1.3	0.13	10/30/17	AR
Bromochloromethane	<0.13		µg/L	EPA 8260B	1.3	0.13	10/30/17	AR
Bromodichloromethane	<0.13		µg/L	EPA 8260B	1.3	0.13	10/30/17	AR
Bromoform	<0.13		µg/L	EPA 8260B	1.3	0.13	10/30/17	AR
Bromomethane	<0.13		µg/L	EPA 8260B	1.3	0.13	10/30/17	AR
t-Butanol (TBA)	<1.3		µg/L	EPA 8260B	1.3	1.3	10/30/17	AR
2-Butanone (MEK)	<1.3		µg/L	EPA 8260B	1.3	1.3	10/30/17	AR
n-Butylbenzene	<0.13		µg/L	EPA 8260B	1.3	0.13	10/30/17	AR
sec-Butylbenzene	<0.13		µg/L	EPA 8260B	1.3	0.13	10/30/17	AR
tert-Butylbenzene	<0.13		µg/L	EPA 8260B	1.3	0.13	10/30/17	AR
Carbon Disulfide	<1.3		µg/L	EPA 8260B	1.3	1.3	10/30/17	AR
Carbon Tetrachloride	<0.065		µg/L	EPA 8260B	1.3	0.065	10/30/17	AR
Chlorobenzene	<0.13		µg/L	EPA 8260B	1.3	0.13	10/30/17	AR
Chloroethane	<0.13		µg/L	EPA 8260B	1.3	0.13	10/30/17	AR
Chloroform	<0.13		µg/L	EPA 8260B	1.3	0.13	10/30/17	AR
Chloromethane	<0.13		µg/L	EPA 8260B	1.3	0.13	10/30/17	AR
2-Chlorotoluene	<0.13		µg/L	EPA 8260B	1.3	0.13	10/30/17	AR
4-Chlorotoluene	<0.13		µg/L	EPA 8260B	1.3	0.13	10/30/17	AR
Dibromochloromethane	<0.13		µg/L	EPA 8260B	1.3	0.13	10/30/17	AR
1,2-Dibromoethane (EDB)	<0.13		µg/L	EPA 8260B	1.3	0.13	10/30/17	AR
1,2-Dibromo-3-Chloropropane	<0.13		µg/L	EPA 8260B	1.3	0.13	10/30/17	AR
Dibromomethane	<0.13		µg/L	EPA 8260B	1.3	0.13	10/30/17	AR
1,2-Dichlorobenzene	<0.13		µg/L	EPA 8260B	1.3	0.13	10/30/17	AR
1,3-Dichlorobenzene	<0.13		µg/L	EPA 8260B	1.3	0.13	10/30/17	AR
1,4-Dichlorobenzene	<0.13		µg/L	EPA 8260B	1.3	0.13	10/30/17	AR
Dichlorodifluoromethane	<0.13		µg/L	EPA 8260B	1.3	0.13	10/30/17	AR
1,1-Dichloroethane	<0.13		µg/L	EPA 8260B	1.3	0.13	10/30/17	AR

The data and information on this, and other accompanying documents, represent only the sample(s) analyzed and is rendered upon condition that it is not to be reproduced, wholly or in part, for advertising or other purposes without approval from the laboratory.

A & R Laboratories, Inc.

1650 S. GROVE AVE., SUITE C
ONTARIO, CA 91761
951-779-0310 FAX 951-779-0344
www.arlaboratories.com office@arlaboratories.com

FDA#	2030513
LA City#	10261
ELAP#'s	2789
	2790
	2122

CHEMISTRY · MICROBIOLOGY · FOOD SAFETY · MOBILE LABORATORIES
FOOD · COSMETICS · WATER · SOIL · SOIL VAPOR · WASTES

CERTIFICATE OF ANALYSIS

1710-00256

HILLMANN CONSULTING
DAN LOUKS
1745 W. ORANGEWOOD AVE.
ORANGE, CA 92868

Date Reported	10/31/17
Date Received	10/29/17
Invoice No.	80933
Cust #	G073
Permit Number	
Customer P.O.	

Project: WITT LINCOLN

Sample: 003 **SG15-10** Date & Time Sampled: 10/29/17 @ 11:40
Sample Matrix: **Soil Vapor**
.....continued

Analysis	Result	Qual	Units	Method	DF	RL	Date	Tech
1,2-Dichloroethane	<0.13		µg/L	EPA 8260B	1.3	0.13	10/30/17	AR
1,1-Dichloroethene	<0.13		µg/L	EPA 8260B	1.3	0.13	10/30/17	AR
cis-1,2-Dichloroethene	<0.13		µg/L	EPA 8260B	1.3	0.13	10/30/17	AR
trans-1,2-Dichloroethene	<0.13		µg/L	EPA 8260B	1.3	0.13	10/30/17	AR
1,2-Dichloropropane	<0.13		µg/L	EPA 8260B	1.3	0.13	10/30/17	AR
1,3-Dichloropropane	<0.13		µg/L	EPA 8260B	1.3	0.13	10/30/17	AR
2,2-Dichloropropane	<0.13		µg/L	EPA 8260B	1.3	0.13	10/30/17	AR
1,1-Dichloropropene	<0.13		µg/L	EPA 8260B	1.3	0.13	10/30/17	AR
cis-1,3-Dichloropropene	<0.13		µg/L	EPA 8260B	1.3	0.13	10/30/17	AR
trans-1,3-Dichloropropene	<0.13		µg/L	EPA 8260B	1.3	0.13	10/30/17	AR
Diisopropyl Ether (DiPE)	<0.13		µg/L	EPA 8260B	1.3	0.13	10/30/17	AR
Ethylbenzene	<0.13		µg/L	EPA 8260B	1.3	0.13	10/30/17	AR
Ethyl-t-Butyl Ether (EtBE)	<0.13		µg/L	EPA 8260B	1.3	0.13	10/30/17	AR
Hexachlorobutadiene	<0.13		µg/L	EPA 8260B	1.3	0.13	10/30/17	AR
2-Hexanone	<1.3		µg/L	EPA 8260B	1.3	1.3	10/30/17	AR
Isopropylbenzene	<0.13		µg/L	EPA 8260B	1.3	0.13	10/30/17	AR
4-Isopropyltoluene	<0.13		µg/L	EPA 8260B	1.3	0.13	10/30/17	AR
Methylene Chloride	<0.1		µg/L	EPA 8260B	1.3	0.1	10/30/17	AR
4-Methyl-2-Pentanone (MIBK)	<1.3		µg/L	EPA 8260B	1.3	1.3	10/30/17	AR
Methyl-t-butyl Ether (MtBE)	<0.13		µg/L	EPA 8260B	1.3	0.13	10/30/17	AR
Naphthalene	<0.065		µg/L	EPA 8260B	1.3	0.065	10/30/17	AR
n-Propylbenzene	<0.13		µg/L	EPA 8260B	1.3	0.13	10/30/17	AR
Styrene	<0.13		µg/L	EPA 8260B	1.3	0.13	10/30/17	AR
1,1,1,2-Tetrachloroethane	<0.13		µg/L	EPA 8260B	1.3	0.13	10/30/17	AR
1,1,2,2-Tetrachloroethane	<0.13		µg/L	EPA 8260B	1.3	0.13	10/30/17	AR
Tetrachloroethene	<0.13		µg/L	EPA 8260B	1.3	0.13	10/30/17	AR
Toluene	<0.13		µg/L	EPA 8260B	1.3	0.13	10/30/17	AR
1,2,3-Trichlorobenzene	<0.13		µg/L	EPA 8260B	1.3	0.13	10/30/17	AR
1,2,4-Trichlorobenzene	<0.13		µg/L	EPA 8260B	1.3	0.13	10/30/17	AR
1,1,1-Trichloroethane	<0.13		µg/L	EPA 8260B	1.3	0.13	10/30/17	AR
1,1,2-Trichloroethane	<0.13		µg/L	EPA 8260B	1.3	0.13	10/30/17	AR

The data and information on this, and other accompanying documents, represent only the sample(s) analyzed and is rendered upon condition that it is not to be reproduced, wholly or in part, for advertising or other purposes without approval from the laboratory.

A & R Laboratories, Inc.

1650 S. GROVE AVE., SUITE C
ONTARIO, CA 91761
951-779-0310 FAX 951-779-0344
www.arlaboratories.com office@arlaboratories.com

FDA#	2030513
LA City#	10261
ELAP#'s	2789
	2790
	2122

CHEMISTRY · MICROBIOLOGY · FOOD SAFETY · MOBILE LABORATORIES
FOOD · COSMETICS · WATER · SOIL · SOIL VAPOR · WASTES

CERTIFICATE OF ANALYSIS

1710-00256

HILLMANN CONSULTING
DAN LOUKS
1745 W. ORANGEWOOD AVE.
ORANGE, CA 92868

Date Reported	10/31/17
Date Received	10/29/17
Invoice No.	80933
Cust #	G073
Permit Number	
Customer P.O.	

Project: WITT LINCOLN

Analysis	Result	Qual	Units	Method	DF	RL	Date	Tech
Sample: 003 **SG15-10** Sample Matrix: **Soil Vapor**					Date & Time Sampled:		10/29/17 @ 11:40	
.....continued								
Trichloroethene	<0.13		µg/L	EPA 8260B	1.3	0.13	10/30/17	AR
1,2,3-Trichloropropane	<0.13		µg/L	EPA 8260B	1.3	0.13	10/30/17	AR
Trichlorofluoromethane	<0.13		µg/L	EPA 8260B	1.3	0.13	10/30/17	AR
Trichlorotrifluoroethane	<0.13		µg/L	EPA 8260B	1.3	0.13	10/30/17	AR
1,2,4-Trimethylbenzene	<0.13		µg/L	EPA 8260B	1.3	0.13	10/30/17	AR
1,3,5-Trimethylbenzene	<0.13		µg/L	EPA 8260B	1.3	0.13	10/30/17	AR
Vinyl Chloride	<0.065		µg/L	EPA 8260B	1.3	0.065	10/30/17	AR
m,p-Xylenes	<0.26		µg/L	EPA 8260B	1.3	0.26	10/30/17	AR
o-Xylene	<0.13		µg/L	EPA 8260B	1.3	0.13	10/30/17	AR
[VOC Vapor Sampling Tracer]								
Isopropanol (IPA)	<1.3		µg/L	EPA 8260B	1.3	1.3	10/30/17	AR
[VOC Surrogates]								
Dibromofluoromethane	90		%REC	EPA 8260B		70-130	10/30/17	AR
Toluene-D8	102		%REC	EPA 8260B		70-130	10/30/17	AR
Bromofluorobenzene	89		%REC	EPA 8260B		70-130	10/30/17	AR
Sample: 004 **SG16-7.5** Sample Matrix: **Soil Vapor**					Date & Time Sampled:		10/29/17 @ 11:55	
[VOCs by GCMS]								
Acetone	<1.3		µg/L	EPA 8260B	1.3	1.3	10/30/17	AR
t-Amyl Methyl Ether (TAME)	<0.13		µg/L	EPA 8260B	1.3	0.13	10/30/17	AR
Benzene	<0.065		µg/L	EPA 8260B	1.3	0.065	10/30/17	AR
Bromobenzene	<0.13		µg/L	EPA 8260B	1.3	0.13	10/30/17	AR
Bromochloromethane	<0.13		µg/L	EPA 8260B	1.3	0.13	10/30/17	AR
Bromodichloromethane	<0.13		µg/L	EPA 8260B	1.3	0.13	10/30/17	AR
Bromoform	<0.13		µg/L	EPA 8260B	1.3	0.13	10/30/17	AR
Bromomethane	<0.13		µg/L	EPA 8260B	1.3	0.13	10/30/17	AR
t-Butanol (TBA)	<1.3		µg/L	EPA 8260B	1.3	1.3	10/30/17	AR
2-Butanone (MEK)	<1.3		µg/L	EPA 8260B	1.3	1.3	10/30/17	AR
n-Butylbenzene	<0.13		µg/L	EPA 8260B	1.3	0.13	10/30/17	AR
sec-Butylbenzene	<0.13		µg/L	EPA 8260B	1.3	0.13	10/30/17	AR
tert-Butylbenzene	<0.13		µg/L	EPA 8260B	1.3	0.13	10/30/17	AR

The data and information on this, and other accompanying documents, represent only the sample(s) analyzed and is rendered upon condition that it is not to be reproduced, wholly or in part, for advertising or other purposes without approval from the laboratory.

A & R Laboratories, Inc.

1650 S. GROVE AVE., SUITE C
ONTARIO, CA 91761
951-779-0310 FAX 951-779-0344
www.arlaboratories.com office@arlaboratories.com

FDA#	2030513
LA City#	10261
ELAP#'s	2789
	2790
	2122

CHEMISTRY · MICROBIOLOGY · FOOD SAFETY · MOBILE LABORATORIES
FOOD · COSMETICS · WATER · SOIL · SOIL VAPOR · WASTES

CERTIFICATE OF ANALYSIS

1710-00256

HILLMANN CONSULTING
DAN LOUKS
1745 W. ORANGEWOOD AVE.
ORANGE, CA 92868

Date Reported	10/31/17
Date Received	10/29/17
Invoice No.	80933
Cust #	G073
Permit Number	
Customer P.O.	

Project: WITT LINCOLN

Sample: 004 **SG16-7.5** Date & Time Sampled: 10/29/17 @ 11:55
Sample Matrix: **Soil Vapor**
.....continued

Analysis	Result	Qual	Units	Method	DF	RL	Date	Tech
Carbon Disulfide	<1.3		µg/L	EPA 8260B	1.3	1.3	10/30/17	AR
Carbon Tetrachloride	<0.065		µg/L	EPA 8260B	1.3	0.065	10/30/17	AR
Chlorobenzene	<0.13		µg/L	EPA 8260B	1.3	0.13	10/30/17	AR
Chloroethane	<0.13		µg/L	EPA 8260B	1.3	0.13	10/30/17	AR
Chloroform	<0.13		µg/L	EPA 8260B	1.3	0.13	10/30/17	AR
Chloromethane	<0.13		µg/L	EPA 8260B	1.3	0.13	10/30/17	AR
2-Chlorotoluene	<0.13		µg/L	EPA 8260B	1.3	0.13	10/30/17	AR
4-Chlorotoluene	<0.13		µg/L	EPA 8260B	1.3	0.13	10/30/17	AR
Dibromochloromethane	<0.13		µg/L	EPA 8260B	1.3	0.13	10/30/17	AR
1,2-Dibromoethane (EDB)	<0.13		µg/L	EPA 8260B	1.3	0.13	10/30/17	AR
1,2-Dibromo-3-Chloropropane	<0.13		µg/L	EPA 8260B	1.3	0.13	10/30/17	AR
Dibromomethane	<0.13		µg/L	EPA 8260B	1.3	0.13	10/30/17	AR
1,2-Dichlorobenzene	<0.13		µg/L	EPA 8260B	1.3	0.13	10/30/17	AR
1,3-Dichlorobenzene	<0.13		µg/L	EPA 8260B	1.3	0.13	10/30/17	AR
1,4-Dichlorobenzene	<0.13		µg/L	EPA 8260B	1.3	0.13	10/30/17	AR
Dichlorodifluoromethane	<0.13		µg/L	EPA 8260B	1.3	0.13	10/30/17	AR
1,1-Dichloroethane	<0.13		µg/L	EPA 8260B	1.3	0.13	10/30/17	AR
1,2-Dichloroethane	<0.13		µg/L	EPA 8260B	1.3	0.13	10/30/17	AR
1,1-Dichloroethene	<0.13		µg/L	EPA 8260B	1.3	0.13	10/30/17	AR
cis-1,2-Dichloroethene	<0.13		µg/L	EPA 8260B	1.3	0.13	10/30/17	AR
trans-1,2-Dichloroethene	<0.13		µg/L	EPA 8260B	1.3	0.13	10/30/17	AR
1,2-Dichloropropane	<0.13		µg/L	EPA 8260B	1.3	0.13	10/30/17	AR
1,3-Dichloropropane	<0.13		µg/L	EPA 8260B	1.3	0.13	10/30/17	AR
2,2-Dichloropropane	<0.13		µg/L	EPA 8260B	1.3	0.13	10/30/17	AR
1,1-Dichloropropene	<0.13		µg/L	EPA 8260B	1.3	0.13	10/30/17	AR
cis-1,3-Dichloropropene	<0.13		µg/L	EPA 8260B	1.3	0.13	10/30/17	AR
trans-1,3-Dichloropropene	<0.13		µg/L	EPA 8260B	1.3	0.13	10/30/17	AR
Diisopropyl Ether (DiPE)	<0.13		µg/L	EPA 8260B	1.3	0.13	10/30/17	AR
Ethylbenzene	<0.13		µg/L	EPA 8260B	1.3	0.13	10/30/17	AR
Ethyl-t-Butyl Ether (EtBE)	<0.13		µg/L	EPA 8260B	1.3	0.13	10/30/17	AR
Hexachlorobutadiene	<0.13		µg/L	EPA 8260B	1.3	0.13	10/30/17	AR

The data and information on this, and other accompanying documents, represent only the sample(s) analyzed and is rendered upon condition that it is not to be reproduced, wholly or in part, for advertising or other purposes without approval from the laboratory.

A & R Laboratories, Inc.

1650 S. GROVE AVE., SUITE C
ONTARIO, CA 91761
951-779-0310 FAX 951-779-0344
www.arlaboratories.com office@arlaboratories.com

FDA#	2030513
LA City#	10261
ELAP#'s	2789
	2790
	2122

CHEMISTRY · MICROBIOLOGY · FOOD SAFETY · MOBILE LABORATORIES
FOOD · COSMETICS · WATER · SOIL · SOIL VAPOR · WASTES

CERTIFICATE OF ANALYSIS

1710-00256

HILLMANN CONSULTING
DAN LOUKS
1745 W. ORANGEWOOD AVE.
ORANGE, CA 92868

Date Reported	10/31/17
Date Received	10/29/17
Invoice No.	80933
Cust #	G073
Permit Number	
Customer P.O.	

Project: WITT LINCOLN

Sample: 004 **SG16-7.5** Date & Time Sampled: 10/29/17 @ 11:55
Sample Matrix: **Soil Vapor**
.....continued

Analysis	Result	Qual	Units	Method	DF	RL	Date	Tech
2-Hexanone	<1.3		µg/L	EPA 8260B	1.3	1.3	10/30/17	AR
Isopropylbenzene	<0.13		µg/L	EPA 8260B	1.3	0.13	10/30/17	AR
4-Isopropyltoluene	<0.13		µg/L	EPA 8260B	1.3	0.13	10/30/17	AR
Methylene Chloride	<0.1		µg/L	EPA 8260B	1.3	0.1	10/30/17	AR
4-Methyl-2-Pentanone (MIBK)	<1.3		µg/L	EPA 8260B	1.3	1.3	10/30/17	AR
Methyl-t-butyl Ether (MtBE)	<0.13		µg/L	EPA 8260B	1.3	0.13	10/30/17	AR
Naphthalene	<0.065		µg/L	EPA 8260B	1.3	0.065	10/30/17	AR
n-Propylbenzene	<0.13		µg/L	EPA 8260B	1.3	0.13	10/30/17	AR
Styrene	<0.13		µg/L	EPA 8260B	1.3	0.13	10/30/17	AR
1,1,1,2-Tetrachloroethane	<0.13		µg/L	EPA 8260B	1.3	0.13	10/30/17	AR
1,1,2,2-Tetrachloroethane	<0.13		µg/L	EPA 8260B	1.3	0.13	10/30/17	AR
Tetrachloroethene	<0.13		µg/L	EPA 8260B	1.3	0.13	10/30/17	AR
Toluene	<0.13		µg/L	EPA 8260B	1.3	0.13	10/30/17	AR
1,2,3-Trichlorobenzene	<0.13		µg/L	EPA 8260B	1.3	0.13	10/30/17	AR
1,2,4-Trichlorobenzene	<0.13		µg/L	EPA 8260B	1.3	0.13	10/30/17	AR
1,1,1-Trichloroethane	<0.13		µg/L	EPA 8260B	1.3	0.13	10/30/17	AR
1,1,2-Trichloroethane	<0.13		µg/L	EPA 8260B	1.3	0.13	10/30/17	AR
Trichloroethene	<0.13		µg/L	EPA 8260B	1.3	0.13	10/30/17	AR
1,2,3-Trichloropropane	<0.13		µg/L	EPA 8260B	1.3	0.13	10/30/17	AR
Trichlorofluoromethane	<0.13		µg/L	EPA 8260B	1.3	0.13	10/30/17	AR
Trichlorotrifluoroethane	<0.13		µg/L	EPA 8260B	1.3	0.13	10/30/17	AR
1,2,4-Trimethylbenzene	<0.13		µg/L	EPA 8260B	1.3	0.13	10/30/17	AR
1,3,5-Trimethylbenzene	<0.13		µg/L	EPA 8260B	1.3	0.13	10/30/17	AR
Vinyl Chloride	<0.065		µg/L	EPA 8260B	1.3	0.065	10/30/17	AR
m,p-Xylenes	<0.26		µg/L	EPA 8260B	1.3	0.26	10/30/17	AR
o-Xylene	<0.13		µg/L	EPA 8260B	1.3	0.13	10/30/17	AR
[VOC Vapor Sampling Tracer]								
Isopropanol (IPA)	<1.3		µg/L	EPA 8260B	1.3	1.3	10/30/17	AR
[VOC Surrogates]								
Dibromofluoromethane	84		%REC	EPA 8260B		70-130	10/30/17	AR
Toluene-D8	99		%REC	EPA 8260B		70-130	10/30/17	AR

The data and information on this, and other accompanying documents, represent only the sample(s) analyzed and is rendered upon condition that it is not to be reproduced, wholly or in part, for advertising or other purposes without approval from the laboratory.

A & R Laboratories, Inc.

1650 S. GROVE AVE., SUITE C
ONTARIO, CA 91761
951-779-0310 FAX 951-779-0344
www.arlaboratories.com office@arlaboratories.com

FDA#	2030513
LA City#	10261
ELAP#'s	2789
	2790
	2122

CHEMISTRY · MICROBIOLOGY · FOOD SAFETY · MOBILE LABORATORIES
FOOD · COSMETICS · WATER · SOIL · SOIL VAPOR · WASTES

CERTIFICATE OF ANALYSIS

1710-00256

HILLMANN CONSULTING
DAN LOUKS
1745 W. ORANGEWOOD AVE.
ORANGE, CA 92868

Date Reported	10/31/17
Date Received	10/29/17
Invoice No.	80933
Cust #	G073
Permit Number	
Customer P.O.	

Project: WITT LINCOLN

Analysis	Result	Qual	Units	Method	DF	RL	Date	Tech
Sample: 004 **SG16-7.5** Sample Matrix: **Soil Vapor**					Date & Time Sampled:		10/29/17 @ 11:55	
.....continued								
Bromofluorobenzene	88		%REC	EPA 8260B		70-130	10/30/17	AR
Sample: 005 **SG17-10** Sample Matrix: **Soil Vapor**					Date & Time Sampled:		10/29/17 @ 12:10	
[VOCs by GCMS]								
Acetone	<1.3		µg/L	EPA 8260B	1.3	1.3	10/30/17	AR
t-Amyl Methyl Ether (TAME)	<0.13		µg/L	EPA 8260B	1.3	0.13	10/30/17	AR
Benzene	<0.065		µg/L	EPA 8260B	1.3	0.065	10/30/17	AR
Bromobenzene	<0.13		µg/L	EPA 8260B	1.3	0.13	10/30/17	AR
Bromochloromethane	<0.13		µg/L	EPA 8260B	1.3	0.13	10/30/17	AR
Bromodichloromethane	<0.13		µg/L	EPA 8260B	1.3	0.13	10/30/17	AR
Bromoform	<0.13		µg/L	EPA 8260B	1.3	0.13	10/30/17	AR
Bromomethane	<0.13		µg/L	EPA 8260B	1.3	0.13	10/30/17	AR
t-Butanol (TBA)	<1.3		µg/L	EPA 8260B	1.3	1.3	10/30/17	AR
2-Butanone (MEK)	<1.3		µg/L	EPA 8260B	1.3	1.3	10/30/17	AR
n-Butylbenzene	<0.13		µg/L	EPA 8260B	1.3	0.13	10/30/17	AR
sec-Butylbenzene	<0.13		µg/L	EPA 8260B	1.3	0.13	10/30/17	AR
tert-Butylbenzene	<0.13		µg/L	EPA 8260B	1.3	0.13	10/30/17	AR
Carbon Disulfide	<1.3		µg/L	EPA 8260B	1.3	1.3	10/30/17	AR
Carbon Tetrachloride	<0.065		µg/L	EPA 8260B	1.3	0.065	10/30/17	AR
Chlorobenzene	<0.13		µg/L	EPA 8260B	1.3	0.13	10/30/17	AR
Chloroethane	<0.13		µg/L	EPA 8260B	1.3	0.13	10/30/17	AR
Chloroform	<0.13		µg/L	EPA 8260B	1.3	0.13	10/30/17	AR
Chloromethane	<0.13		µg/L	EPA 8260B	1.3	0.13	10/30/17	AR
2-Chlorotoluene	<0.13		µg/L	EPA 8260B	1.3	0.13	10/30/17	AR
4-Chlorotoluene	<0.13		µg/L	EPA 8260B	1.3	0.13	10/30/17	AR
Dibromochloromethane	<0.13		µg/L	EPA 8260B	1.3	0.13	10/30/17	AR
1,2-Dibromoethane (EDB)	<0.13		µg/L	EPA 8260B	1.3	0.13	10/30/17	AR
1,2-Dibromo-3-Chloropropane	<0.13		µg/L	EPA 8260B	1.3	0.13	10/30/17	AR
Dibromomethane	<0.13		µg/L	EPA 8260B	1.3	0.13	10/30/17	AR
1,2-Dichlorobenzene	<0.13		µg/L	EPA 8260B	1.3	0.13	10/30/17	AR
1,3-Dichlorobenzene	<0.13		µg/L	EPA 8260B	1.3	0.13	10/30/17	AR

The data and information on this, and other accompanying documents, represent only the sample(s) analyzed and is rendered upon condition that it is not to be reproduced, wholly or in part, for advertising or other purposes without approval from the laboratory.

A & R Laboratories, Inc.

1650 S. GROVE AVE., SUITE C
ONTARIO, CA 91761
951-779-0310 FAX 951-779-0344
www.arlaboratories.com office@arlaboratories.com

FDA#	2030513
LA City#	10261
ELAP#'s	2789
	2790
	2122

CHEMISTRY · MICROBIOLOGY · FOOD SAFETY · MOBILE LABORATORIES
FOOD · COSMETICS · WATER · SOIL · SOIL VAPOR · WASTES

CERTIFICATE OF ANALYSIS

1710-00256

HILLMANN CONSULTING
DAN LOUKS
1745 W. ORANGEWOOD AVE.
ORANGE, CA 92868

Date Reported	10/31/17
Date Received	10/29/17
Invoice No.	80933
Cust #	G073
Permit Number	
Customer P.O.	

Project: WITT LINCOLN

Sample: 005 **SG17-10** Date & Time Sampled: 10/29/17 @ 12:10
Sample Matrix: **Soil Vapor**
.....continued

Analysis	Result	Qual	Units	Method	DF	RL	Date	Tech
1,4-Dichlorobenzene	<0.13		µg/L	EPA 8260B	1.3	0.13	10/30/17	AR
Dichlorodifluoromethane	<0.13		µg/L	EPA 8260B	1.3	0.13	10/30/17	AR
1,1-Dichloroethane	<0.13		µg/L	EPA 8260B	1.3	0.13	10/30/17	AR
1,2-Dichloroethane	<0.13		µg/L	EPA 8260B	1.3	0.13	10/30/17	AR
1,1-Dichloroethene	<0.13		µg/L	EPA 8260B	1.3	0.13	10/30/17	AR
cis-1,2-Dichloroethene	<0.13		µg/L	EPA 8260B	1.3	0.13	10/30/17	AR
trans-1,2-Dichloroethene	<0.13		µg/L	EPA 8260B	1.3	0.13	10/30/17	AR
1,2-Dichloropropane	<0.13		µg/L	EPA 8260B	1.3	0.13	10/30/17	AR
1,3-Dichloropropane	<0.13		µg/L	EPA 8260B	1.3	0.13	10/30/17	AR
2,2-Dichloropropane	<0.13		µg/L	EPA 8260B	1.3	0.13	10/30/17	AR
1,1-Dichloropropene	<0.13		µg/L	EPA 8260B	1.3	0.13	10/30/17	AR
cis-1,3-Dichloropropene	<0.13		µg/L	EPA 8260B	1.3	0.13	10/30/17	AR
trans-1,3-Dichloropropene	<0.13		µg/L	EPA 8260B	1.3	0.13	10/30/17	AR
Diisopropyl Ether (DiPE)	<0.13		µg/L	EPA 8260B	1.3	0.13	10/30/17	AR
Ethylbenzene	<0.13		µg/L	EPA 8260B	1.3	0.13	10/30/17	AR
Ethyl-t-Butyl Ether (EtBE)	<0.13		µg/L	EPA 8260B	1.3	0.13	10/30/17	AR
Hexachlorobutadiene	<0.13		µg/L	EPA 8260B	1.3	0.13	10/30/17	AR
2-Hexanone	<1.3		µg/L	EPA 8260B	1.3	1.3	10/30/17	AR
Isopropylbenzene	<0.13		µg/L	EPA 8260B	1.3	0.13	10/30/17	AR
4-Isopropyltoluene	<0.13		µg/L	EPA 8260B	1.3	0.13	10/30/17	AR
Methylene Chloride	<0.1		µg/L	EPA 8260B	1.3	0.1	10/30/17	AR
4-Methyl-2-Pentanone (MIBK)	<1.3		µg/L	EPA 8260B	1.3	1.3	10/30/17	AR
Methyl-t-butyl Ether (MtBE)	<0.13		µg/L	EPA 8260B	1.3	0.13	10/30/17	AR
Naphthalene	<0.065		µg/L	EPA 8260B	1.3	0.065	10/30/17	AR
n-Propylbenzene	<0.13		µg/L	EPA 8260B	1.3	0.13	10/30/17	AR
Styrene	<0.13		µg/L	EPA 8260B	1.3	0.13	10/30/17	AR
1,1,1,2-Tetrachloroethane	<0.13		µg/L	EPA 8260B	1.3	0.13	10/30/17	AR
1,1,2,2-Tetrachloroethane	<0.13		µg/L	EPA 8260B	1.3	0.13	10/30/17	AR
Tetrachloroethene	<0.13		µg/L	EPA 8260B	1.3	0.13	10/30/17	AR
Toluene	<0.13		µg/L	EPA 8260B	1.3	0.13	10/30/17	AR
1,2,3-Trichlorobenzene	<0.13		µg/L	EPA 8260B	1.3	0.13	10/30/17	AR

The data and information on this, and other accompanying documents, represent only the sample(s) analyzed and is rendered upon condition that it is not to be reproduced, wholly or in part, for advertising or other purposes without approval from the laboratory.

A & R Laboratories, Inc.

1650 S. GROVE AVE., SUITE C
ONTARIO, CA 91761
951-779-0310 FAX 951-779-0344
www.arlaboratories.com office@arlaboratories.com

FDA#	2030513
LA City#	10261
ELAP#'s	2789
	2790
	2122

CHEMISTRY · MICROBIOLOGY · FOOD SAFETY · MOBILE LABORATORIES
FOOD · COSMETICS · WATER · SOIL · SOIL VAPOR · WASTES

CERTIFICATE OF ANALYSIS

1710-00256

HILLMANN CONSULTING
DAN LOUKS
1745 W. ORANGEWOOD AVE.
ORANGE, CA 92868

Date Reported	10/31/17
Date Received	10/29/17
Invoice No.	80933
Cust #	G073
Permit Number	
Customer P.O.	

Project: WITT LINCOLN

Analysis	Result	Qual	Units	Method	DF	RL	Date	Tech
Sample: 005 **SG17-10** Sample Matrix: **Soil Vapor**					Date & Time Sampled:		10/29/17 @ 12:10	
.....continued								
1,2,4-Trichlorobenzene	<0.13		µg/L	EPA 8260B	1.3	0.13	10/30/17	AR
1,1,1-Trichloroethane	<0.13		µg/L	EPA 8260B	1.3	0.13	10/30/17	AR
1,1,2-Trichloroethane	<0.13		µg/L	EPA 8260B	1.3	0.13	10/30/17	AR
Trichloroethene	<0.13		µg/L	EPA 8260B	1.3	0.13	10/30/17	AR
1,2,3-Trichloropropane	<0.13		µg/L	EPA 8260B	1.3	0.13	10/30/17	AR
Trichlorofluoromethane	<0.13		µg/L	EPA 8260B	1.3	0.13	10/30/17	AR
Trichlorotrifluoroethane	<0.13		µg/L	EPA 8260B	1.3	0.13	10/30/17	AR
1,2,4-Trimethylbenzene	<0.13		µg/L	EPA 8260B	1.3	0.13	10/30/17	AR
1,3,5-Trimethylbenzene	<0.13		µg/L	EPA 8260B	1.3	0.13	10/30/17	AR
Vinyl Chloride	<0.065		µg/L	EPA 8260B	1.3	0.065	10/30/17	AR
m,p-Xylenes	<0.26		µg/L	EPA 8260B	1.3	0.26	10/30/17	AR
o-Xylene	<0.13		µg/L	EPA 8260B	1.3	0.13	10/30/17	AR
[VOC Vapor Sampling Tracer]								
Isopropanol (IPA)	<1.3		µg/L	EPA 8260B	1.3	1.3	10/30/17	AR
[VOC Surrogates]								
Dibromofluoromethane	86		%REC	EPA 8260B		70-130	10/30/17	AR
Toluene-D8	101		%REC	EPA 8260B		70-130	10/30/17	AR
Bromofluorobenzene	88		%REC	EPA 8260B		70-130	10/30/17	AR
Sample: 006 **SG18-10** Sample Matrix: **Soil Vapor**					Date & Time Sampled:		10/29/17 @ 12:25	
[VOCs by GCMS]								
Acetone	<1.3		µg/L	EPA 8260B	1.3	1.3	10/30/17	AR
t-Amyl Methyl Ether (TAME)	<0.13		µg/L	EPA 8260B	1.3	0.13	10/30/17	AR
Benzene	<0.065		µg/L	EPA 8260B	1.3	0.065	10/30/17	AR
Bromobenzene	<0.13		µg/L	EPA 8260B	1.3	0.13	10/30/17	AR
Bromochloromethane	<0.13		µg/L	EPA 8260B	1.3	0.13	10/30/17	AR
Bromodichloromethane	<0.13		µg/L	EPA 8260B	1.3	0.13	10/30/17	AR
Bromoform	<0.13		µg/L	EPA 8260B	1.3	0.13	10/30/17	AR
Bromomethane	<0.13		µg/L	EPA 8260B	1.3	0.13	10/30/17	AR
t-Butanol (TBA)	<1.3		µg/L	EPA 8260B	1.3	1.3	10/30/17	AR
2-Butanone (MEK)	<1.3		µg/L	EPA 8260B	1.3	1.3	10/30/17	AR

The data and information on this, and other accompanying documents, represent only the sample(s) analyzed and is rendered upon condition that it is not to be reproduced, wholly or in part, for advertising or other purposes without approval from the laboratory.

A & R Laboratories, Inc.

1650 S. GROVE AVE., SUITE C
ONTARIO, CA 91761
951-779-0310 FAX 951-779-0344
www.arlaboratories.com office@arlaboratories.com

FDA#	2030513
LA City#	10261
ELAP#'s	2789
	2790
	2122

CHEMISTRY · MICROBIOLOGY · FOOD SAFETY · MOBILE LABORATORIES
FOOD · COSMETICS · WATER · SOIL · SOIL VAPOR · WASTES

CERTIFICATE OF ANALYSIS

1710-00256

HILLMANN CONSULTING
DAN LOUKS
1745 W. ORANGEWOOD AVE.
ORANGE, CA 92868

Date Reported	10/31/17
Date Received	10/29/17
Invoice No.	80933
Cust #	G073
Permit Number	
Customer P.O.	

Project: WITT LINCOLN

Sample: 006 **SG18-10** Date & Time Sampled: 10/29/17 @ 12:25
Sample Matrix: **Soil Vapor**
.....continued

Analysis	Result	Qual	Units	Method	DF	RL	Date	Tech
n-Butylbenzene	<0.13		µg/L	EPA 8260B	1.3	0.13	10/30/17	AR
sec-Butylbenzene	<0.13		µg/L	EPA 8260B	1.3	0.13	10/30/17	AR
tert-Butylbenzene	<0.13		µg/L	EPA 8260B	1.3	0.13	10/30/17	AR
Carbon Disulfide	<1.3		µg/L	EPA 8260B	1.3	1.3	10/30/17	AR
Carbon Tetrachloride	<0.065		µg/L	EPA 8260B	1.3	0.065	10/30/17	AR
Chlorobenzene	<0.13		µg/L	EPA 8260B	1.3	0.13	10/30/17	AR
Chloroethane	<0.13		µg/L	EPA 8260B	1.3	0.13	10/30/17	AR
Chloroform	<0.13		µg/L	EPA 8260B	1.3	0.13	10/30/17	AR
Chloromethane	<0.13		µg/L	EPA 8260B	1.3	0.13	10/30/17	AR
2-Chlorotoluene	<0.13		µg/L	EPA 8260B	1.3	0.13	10/30/17	AR
4-Chlorotoluene	<0.13		µg/L	EPA 8260B	1.3	0.13	10/30/17	AR
Dibromochloromethane	<0.13		µg/L	EPA 8260B	1.3	0.13	10/30/17	AR
1,2-Dibromoethane (EDB)	<0.13		µg/L	EPA 8260B	1.3	0.13	10/30/17	AR
1,2-Dibromo-3-Chloropropane	<0.13		µg/L	EPA 8260B	1.3	0.13	10/30/17	AR
Dibromomethane	<0.13		µg/L	EPA 8260B	1.3	0.13	10/30/17	AR
1,2-Dichlorobenzene	<0.13		µg/L	EPA 8260B	1.3	0.13	10/30/17	AR
1,3-Dichlorobenzene	<0.13		µg/L	EPA 8260B	1.3	0.13	10/30/17	AR
1,4-Dichlorobenzene	<0.13		µg/L	EPA 8260B	1.3	0.13	10/30/17	AR
Dichlorodifluoromethane	<0.13		µg/L	EPA 8260B	1.3	0.13	10/30/17	AR
1,1-Dichloroethane	<0.13		µg/L	EPA 8260B	1.3	0.13	10/30/17	AR
1,2-Dichloroethane	<0.13		µg/L	EPA 8260B	1.3	0.13	10/30/17	AR
1,1-Dichloroethene	<0.13		µg/L	EPA 8260B	1.3	0.13	10/30/17	AR
cis-1,2-Dichloroethene	<0.13		µg/L	EPA 8260B	1.3	0.13	10/30/17	AR
trans-1,2-Dichloroethene	<0.13		µg/L	EPA 8260B	1.3	0.13	10/30/17	AR
1,2-Dichloropropane	<0.13		µg/L	EPA 8260B	1.3	0.13	10/30/17	AR
1,3-Dichloropropane	<0.13		µg/L	EPA 8260B	1.3	0.13	10/30/17	AR
2,2-Dichloropropane	<0.13		µg/L	EPA 8260B	1.3	0.13	10/30/17	AR
1,1-Dichloropropene	<0.13		µg/L	EPA 8260B	1.3	0.13	10/30/17	AR
cis-1,3-Dichloropropene	<0.13		µg/L	EPA 8260B	1.3	0.13	10/30/17	AR
trans-1,3-Dichloropropene	<0.13		µg/L	EPA 8260B	1.3	0.13	10/30/17	AR
Diisopropyl Ether (DiPE)	<0.13		µg/L	EPA 8260B	1.3	0.13	10/30/17	AR

The data and information on this, and other accompanying documents, represent only the sample(s) analyzed and is rendered upon condition that it is not to be reproduced, wholly or in part, for advertising or other purposes without approval from the laboratory.

A & R Laboratories, Inc.

1650 S. GROVE AVE., SUITE C
ONTARIO, CA 91761
951-779-0310 FAX 951-779-0344
www.arlaboratories.com office@arlaboratories.com

FDA#	2030513
LA City#	10261
ELAP#'s	2789
	2790
	2122

CHEMISTRY · MICROBIOLOGY · FOOD SAFETY · MOBILE LABORATORIES
FOOD · COSMETICS · WATER · SOIL · SOIL VAPOR · WASTES

CERTIFICATE OF ANALYSIS

1710-00256

HILLMANN CONSULTING
DAN LOUKS
1745 W. ORANGEWOOD AVE.
ORANGE, CA 92868

Date Reported	10/31/17
Date Received	10/29/17
Invoice No.	80933
Cust #	G073
Permit Number	
Customer P.O.	

Project: WITT LINCOLN

Analysis	Result	Qual	Units	Method	DF	RL	Date	Tech
Sample: 006 **SG18-10**					Date & Time Sampled:		10/29/17 @ 12:25	
Sample Matrix: **Soil Vapor**								
.....continued								
Ethylbenzene	<0.13		µg/L	EPA 8260B	1.3	0.13	10/30/17	AR
Ethyl-t-Butyl Ether (EtBE)	<0.13		µg/L	EPA 8260B	1.3	0.13	10/30/17	AR
Hexachlorobutadiene	<0.13		µg/L	EPA 8260B	1.3	0.13	10/30/17	AR
2-Hexanone	<1.3		µg/L	EPA 8260B	1.3	1.3	10/30/17	AR
Isopropylbenzene	<0.13		µg/L	EPA 8260B	1.3	0.13	10/30/17	AR
4-Isopropyltoluene	<0.13		µg/L	EPA 8260B	1.3	0.13	10/30/17	AR
Methylene Chloride	<0.1		µg/L	EPA 8260B	1.3	0.1	10/30/17	AR
4-Methyl-2-Pentanone (MIBK)	<1.3		µg/L	EPA 8260B	1.3	1.3	10/30/17	AR
Methyl-t-butyl Ether (MtBE)	<0.13		µg/L	EPA 8260B	1.3	0.13	10/30/17	AR
Naphthalene	<0.065		µg/L	EPA 8260B	1.3	0.065	10/30/17	AR
n-Propylbenzene	<0.13		µg/L	EPA 8260B	1.3	0.13	10/30/17	AR
Styrene	<0.13		µg/L	EPA 8260B	1.3	0.13	10/30/17	AR
1,1,1,2-Tetrachloroethane	<0.13		µg/L	EPA 8260B	1.3	0.13	10/30/17	AR
1,1,2,2-Tetrachloroethane	<0.13		µg/L	EPA 8260B	1.3	0.13	10/30/17	AR
Tetrachloroethene	<0.13		µg/L	EPA 8260B	1.3	0.13	10/30/17	AR
Toluene	**0.34**		µg/L	EPA 8260B	1.3	0.10	10/30/17	AR
1,2,3-Trichlorobenzene	<0.13		µg/L	EPA 8260B	1.3	0.13	10/30/17	AR
1,2,4-Trichlorobenzene	<0.13		µg/L	EPA 8260B	1.3	0.13	10/30/17	AR
1,1,1-Trichloroethane	<0.13		µg/L	EPA 8260B	1.3	0.13	10/30/17	AR
1,1,2-Trichloroethane	<0.13		µg/L	EPA 8260B	1.3	0.13	10/30/17	AR
Trichloroethene	<0.13		µg/L	EPA 8260B	1.3	0.13	10/30/17	AR
1,2,3-Trichloropropane	<0.13		µg/L	EPA 8260B	1.3	0.13	10/30/17	AR
Trichlorofluoromethane	<0.13		µg/L	EPA 8260B	1.3	0.13	10/30/17	AR
Trichlorotrifluoroethane	<0.13		µg/L	EPA 8260B	1.3	0.13	10/30/17	AR
1,2,4-Trimethylbenzene	<0.13		µg/L	EPA 8260B	1.3	0.13	10/30/17	AR
1,3,5-Trimethylbenzene	<0.13		µg/L	EPA 8260B	1.3	0.13	10/30/17	AR
Vinyl Chloride	<0.065		µg/L	EPA 8260B	1.3	0.065	10/30/17	AR
m,p-Xylenes	<0.26		µg/L	EPA 8260B	1.3	0.26	10/30/17	AR
o-Xylene	<0.13		µg/L	EPA 8260B	1.3	0.13	10/30/17	AR
[VOC Vapor Sampling Tracer]								
Isopropanol (IPA)	<1.3		µg/L	EPA 8260B	1.3	1.3	10/30/17	AR

The data and information on this, and other accompanying documents, represent only the sample(s) analyzed and is rendered upon condition that it is not to be reproduced, wholly or in part, for advertising or other purposes without approval from the laboratory.

A & R Laboratories, Inc.

1650 S. GROVE AVE., SUITE C
ONTARIO, CA 91761
951-779-0310 FAX 951-779-0344
www.arlaboratories.com office@arlaboratories.com

FDA#	2030513
LA City#	10261
ELAP#'s	2789
	2790
	2122

CHEMISTRY · MICROBIOLOGY · FOOD SAFETY · MOBILE LABORATORIES
FOOD · COSMETICS · WATER · SOIL · SOIL VAPOR · WASTES

CERTIFICATE OF ANALYSIS

1710-00256

HILLMANN CONSULTING
DAN LOUKS
1745 W. ORANGEWOOD AVE.
ORANGE, CA 92868

Date Reported	10/31/17
Date Received	10/29/17
Invoice No.	80933
Cust #	G073
Permit Number	
Customer P.O.	

Project: WITT LINCOLN

Analysis	Result	Qual	Units	Method	DF	RL	Date	Tech
Sample: 006 **SG18-10** Sample Matrix: **Soil Vapor**					Date & Time Sampled:		10/29/17 @ 12:25	
.....continued								
[VOC Surrogates]								
Dibromofluoromethane	85		%REC	EPA 8260B		70-130	10/30/17	AR
Toluene-D8	101		%REC	EPA 8260B		70-130	10/30/17	AR
Bromofluorobenzene	92		%REC	EPA 8260B		70-130	10/30/17	AR
Sample: 007 **SG19-10** Sample Matrix: **Soil Vapor**					Date & Time Sampled:		10/29/17 @ 12:40	
[VOCs by GCMS]								
Acetone	<1.3		µg/L	EPA 8260B	1.3	1.3	10/30/17	AR
t-Amyl Methyl Ether (TAME)	<0.13		µg/L	EPA 8260B	1.3	0.13	10/30/17	AR
Benzene	<0.065		µg/L	EPA 8260B	1.3	0.065	10/30/17	AR
Bromobenzene	<0.13		µg/L	EPA 8260B	1.3	0.13	10/30/17	AR
Bromochloromethane	<0.13		µg/L	EPA 8260B	1.3	0.13	10/30/17	AR
Bromodichloromethane	<0.13		µg/L	EPA 8260B	1.3	0.13	10/30/17	AR
Bromoform	<0.13		µg/L	EPA 8260B	1.3	0.13	10/30/17	AR
Bromomethane	<0.13		µg/L	EPA 8260B	1.3	0.13	10/30/17	AR
t-Butanol (TBA)	<1.3		µg/L	EPA 8260B	1.3	1.3	10/30/17	AR
2-Butanone (MEK)	<1.3		µg/L	EPA 8260B	1.3	1.3	10/30/17	AR
n-Butylbenzene	<0.13		µg/L	EPA 8260B	1.3	0.13	10/30/17	AR
sec-Butylbenzene	<0.13		µg/L	EPA 8260B	1.3	0.13	10/30/17	AR
tert-Butylbenzene	<0.13		µg/L	EPA 8260B	1.3	0.13	10/30/17	AR
Carbon Disulfide	<1.3		µg/L	EPA 8260B	1.3	1.3	10/30/17	AR
Carbon Tetrachloride	<0.065		µg/L	EPA 8260B	1.3	0.065	10/30/17	AR
Chlorobenzene	<0.13		µg/L	EPA 8260B	1.3	0.13	10/30/17	AR
Chloroethane	<0.13		µg/L	EPA 8260B	1.3	0.13	10/30/17	AR
Chloroform	<0.13		µg/L	EPA 8260B	1.3	0.13	10/30/17	AR
Chloromethane	<0.13		µg/L	EPA 8260B	1.3	0.13	10/30/17	AR
2-Chlorotoluene	<0.13		µg/L	EPA 8260B	1.3	0.13	10/30/17	AR
4-Chlorotoluene	<0.13		µg/L	EPA 8260B	1.3	0.13	10/30/17	AR
Dibromochloromethane	<0.13		µg/L	EPA 8260B	1.3	0.13	10/30/17	AR
1,2-Dibromoethane (EDB)	<0.13		µg/L	EPA 8260B	1.3	0.13	10/30/17	AR
1,2-Dibromo-3-Chloropropane	<0.13		µg/L	EPA 8260B	1.3	0.13	10/30/17	AR

The data and information on this, and other accompanying documents, represent only the sample(s) analyzed and is rendered upon condition that it is not to be reproduced, wholly or in part, for advertising or other purposes without approval from the laboratory.

A & R Laboratories, Inc.

1650 S. GROVE AVE., SUITE C
ONTARIO, CA 91761
951-779-0310 FAX 951-779-0344
www.arlaboratories.com office@arlaboratories.com

FDA#	2030513
LA City#	10261
ELAP#'s	2789
	2790
	2122

CHEMISTRY · MICROBIOLOGY · FOOD SAFETY · MOBILE LABORATORIES
FOOD · COSMETICS · WATER · SOIL · SOIL VAPOR · WASTES

CERTIFICATE OF ANALYSIS

1710-00256

HILLMANN CONSULTING
DAN LOUKS
1745 W. ORANGEWOOD AVE.
ORANGE, CA 92868

Date Reported	10/31/17
Date Received	10/29/17
Invoice No.	80933
Cust #	G073
Permit Number	
Customer P.O.	

Project: WITT LINCOLN

Sample: 007 **SG19-10** Date & Time Sampled: 10/29/17 @ 12:40
Sample Matrix: **Soil Vapor**
.....continued

Analysis	Result	Qual	Units	Method	DF	RL	Date	Tech
Dibromomethane	<0.13		µg/L	EPA 8260B	1.3	0.13	10/30/17	AR
1,2-Dichlorobenzene	<0.13		µg/L	EPA 8260B	1.3	0.13	10/30/17	AR
1,3-Dichlorobenzene	<0.13		µg/L	EPA 8260B	1.3	0.13	10/30/17	AR
1,4-Dichlorobenzene	<0.13		µg/L	EPA 8260B	1.3	0.13	10/30/17	AR
Dichlorodifluoromethane	<0.13		µg/L	EPA 8260B	1.3	0.13	10/30/17	AR
1,1-Dichloroethane	<0.13		µg/L	EPA 8260B	1.3	0.13	10/30/17	AR
1,2-Dichloroethane	<0.13		µg/L	EPA 8260B	1.3	0.13	10/30/17	AR
1,1-Dichloroethene	<0.13		µg/L	EPA 8260B	1.3	0.13	10/30/17	AR
cis-1,2-Dichloroethene	<0.13		µg/L	EPA 8260B	1.3	0.13	10/30/17	AR
trans-1,2-Dichloroethene	<0.13		µg/L	EPA 8260B	1.3	0.13	10/30/17	AR
1,2-Dichloropropane	<0.13		µg/L	EPA 8260B	1.3	0.13	10/30/17	AR
1,3-Dichloropropane	<0.13		µg/L	EPA 8260B	1.3	0.13	10/30/17	AR
2,2-Dichloropropane	<0.13		µg/L	EPA 8260B	1.3	0.13	10/30/17	AR
1,1-Dichloropropene	<0.13		µg/L	EPA 8260B	1.3	0.13	10/30/17	AR
cis-1,3-Dichloropropene	<0.13		µg/L	EPA 8260B	1.3	0.13	10/30/17	AR
trans-1,3-Dichloropropene	<0.13		µg/L	EPA 8260B	1.3	0.13	10/30/17	AR
Diisopropyl Ether (DiPE)	<0.13		µg/L	EPA 8260B	1.3	0.13	10/30/17	AR
Ethylbenzene	<0.13		µg/L	EPA 8260B	1.3	0.13	10/30/17	AR
Ethyl-t-Butyl Ether (EtBE)	<0.13		µg/L	EPA 8260B	1.3	0.13	10/30/17	AR
Hexachlorobutadiene	<0.13		µg/L	EPA 8260B	1.3	0.13	10/30/17	AR
2-Hexanone	<1.3		µg/L	EPA 8260B	1.3	1.3	10/30/17	AR
Isopropylbenzene	<0.13		µg/L	EPA 8260B	1.3	0.13	10/30/17	AR
4-Isopropyltoluene	<0.13		µg/L	EPA 8260B	1.3	0.13	10/30/17	AR
Methylene Chloride	<0.1		µg/L	EPA 8260B	1.3	0.1	10/30/17	AR
4-Methyl-2-Pentanone (MIBK)	<1.3		µg/L	EPA 8260B	1.3	1.3	10/30/17	AR
Methyl-t-butyl Ether (MtBE)	<0.13		µg/L	EPA 8260B	1.3	0.13	10/30/17	AR
Naphthalene	<0.065		µg/L	EPA 8260B	1.3	0.065	10/30/17	AR
n-Propylbenzene	<0.13		µg/L	EPA 8260B	1.3	0.13	10/30/17	AR
Styrene	<0.13		µg/L	EPA 8260B	1.3	0.13	10/30/17	AR
1,1,1,2-Tetrachloroethane	<0.13		µg/L	EPA 8260B	1.3	0.13	10/30/17	AR
1,1,2,2-Tetrachloroethane	<0.13		µg/L	EPA 8260B	1.3	0.13	10/30/17	AR

The data and information on this, and other accompanying documents, represent only the sample(s) analyzed and is rendered upon condition that it is not to be reproduced, wholly or in part, for advertising or other purposes without approval from the laboratory.

A & R Laboratories, Inc.

1650 S. GROVE AVE., SUITE C
ONTARIO, CA 91761
951-779-0310 FAX 951-779-0344
www.arlaboratories.com office@arlaboratories.com

FDA#	2030513
LA City#	10261
ELAP#'s	2789
	2790
	2122

CHEMISTRY · MICROBIOLOGY · FOOD SAFETY · MOBILE LABORATORIES
FOOD · COSMETICS · WATER · SOIL · SOIL VAPOR · WASTES

CERTIFICATE OF ANALYSIS

1710-00256

HILLMANN CONSULTING
DAN LOUKS
1745 W. ORANGEWOOD AVE.
ORANGE, CA 92868

Date Reported	10/31/17
Date Received	10/29/17
Invoice No.	80933
Cust #	G073
Permit Number	
Customer P.O.	

Project: WITT LINCOLN

Analysis	Result	Qual	Units	Method	DF	RL	Date	Tech
Sample: 007 **SG19-10**					Date & Time Sampled:		10/29/17 @ 12:40	
Sample Matrix: **Soil Vapor**								
.....continued								
Tetrachloroethene	<0.13		µg/L	EPA 8260B	1.3	0.13	10/30/17	AR
Toluene	**0.56**		µg/L	EPA 8260B	1.3	0.10	10/30/17	AR
1,2,3-Trichlorobenzene	<0.13		µg/L	EPA 8260B	1.3	0.13	10/30/17	AR
1,2,4-Trichlorobenzene	<0.13		µg/L	EPA 8260B	1.3	0.13	10/30/17	AR
1,1,1-Trichloroethane	<0.13		µg/L	EPA 8260B	1.3	0.13	10/30/17	AR
1,1,2-Trichloroethane	<0.13		µg/L	EPA 8260B	1.3	0.13	10/30/17	AR
Trichloroethene	<0.13		µg/L	EPA 8260B	1.3	0.13	10/30/17	AR
1,2,3-Trichloropropane	<0.13		µg/L	EPA 8260B	1.3	0.13	10/30/17	AR
Trichlorofluoromethane	<0.13		µg/L	EPA 8260B	1.3	0.13	10/30/17	AR
Trichlorotrifluoroethane	<0.13		µg/L	EPA 8260B	1.3	0.13	10/30/17	AR
1,2,4-Trimethylbenzene	<0.13		µg/L	EPA 8260B	1.3	0.13	10/30/17	AR
1,3,5-Trimethylbenzene	<0.13		µg/L	EPA 8260B	1.3	0.13	10/30/17	AR
Vinyl Chloride	<0.065		µg/L	EPA 8260B	1.3	0.065	10/30/17	AR
m,p-Xylenes	<0.26		µg/L	EPA 8260B	1.3	0.26	10/30/17	AR
o-Xylene	<0.13		µg/L	EPA 8260B	1.3	0.13	10/30/17	AR
[VOC Vapor Sampling Tracer]								
Isopropanol (IPA)	<1.3		µg/L	EPA 8260B	1.3	1.3	10/30/17	AR
[VOC Surrogates]								
Dibromofluoromethane	92		%REC	EPA 8260B		70-130	10/30/17	AR
Toluene-D8	99		%REC	EPA 8260B		70-130	10/30/17	AR
Bromofluorobenzene	94		%REC	EPA 8260B		70-130	10/30/17	AR
Sample: 008 **SG20-10**					Date & Time Sampled:		10/29/17 @ 12:55	
Sample Matrix: **Soil Vapor**								
[VOCs by GCMS]								
Acetone	<1.3		µg/L	EPA 8260B	1.3	1.3	10/30/17	AR
t-Amyl Methyl Ether (TAME)	<0.13		µg/L	EPA 8260B	1.3	0.13	10/30/17	AR
Benzene	<0.065		µg/L	EPA 8260B	1.3	0.065	10/30/17	AR
Bromobenzene	<0.13		µg/L	EPA 8260B	1.3	0.13	10/30/17	AR
Bromochloromethane	<0.13		µg/L	EPA 8260B	1.3	0.13	10/30/17	AR
Bromodichloromethane	<0.13		µg/L	EPA 8260B	1.3	0.13	10/30/17	AR
Bromoform	<0.13		µg/L	EPA 8260B	1.3	0.13	10/30/17	AR

The data and information on this, and other accompanying documents, represent only the sample(s) analyzed and is rendered upon condition that it is not to be reproduced, wholly or in part, for advertising or other purposes without approval from the laboratory.

A & R Laboratories, Inc.

1650 S. GROVE AVE., SUITE C
ONTARIO, CA 91761
951-779-0310 FAX 951-779-0344
www.arlaboratories.com office@arlaboratories.com

FDA#	2030513
LA City#	10261
ELAP#'s	2789
	2790
	2122

CHEMISTRY · MICROBIOLOGY · FOOD SAFETY · MOBILE LABORATORIES
FOOD · COSMETICS · WATER · SOIL · SOIL VAPOR · WASTES

CERTIFICATE OF ANALYSIS

1710-00256

HILLMANN CONSULTING
DAN LOUKS
1745 W. ORANGEWOOD AVE.
ORANGE, CA 92868

Date Reported	10/31/17
Date Received	10/29/17
Invoice No.	80933
Cust #	G073
Permit Number	
Customer P.O.	

Project: WITT LINCOLN

Sample: 008 **SG20-10** Date & Time Sampled: 10/29/17 @ 12:55
Sample Matrix: **Soil Vapor**
.....continued

Analysis	Result	Qual	Units	Method	DF	RL	Date	Tech
Bromomethane	<0.13		µg/L	EPA 8260B	1.3	0.13	10/30/17	AR
t-Butanol (TBA)	<1.3		µg/L	EPA 8260B	1.3	1.3	10/30/17	AR
2-Butanone (MEK)	<1.3		µg/L	EPA 8260B	1.3	1.3	10/30/17	AR
n-Butylbenzene	<0.13		µg/L	EPA 8260B	1.3	0.13	10/30/17	AR
sec-Butylbenzene	<0.13		µg/L	EPA 8260B	1.3	0.13	10/30/17	AR
tert-Butylbenzene	<0.13		µg/L	EPA 8260B	1.3	0.13	10/30/17	AR
Carbon Disulfide	<1.3		µg/L	EPA 8260B	1.3	1.3	10/30/17	AR
Carbon Tetrachloride	<0.065		µg/L	EPA 8260B	1.3	0.065	10/30/17	AR
Chlorobenzene	<0.13		µg/L	EPA 8260B	1.3	0.13	10/30/17	AR
Chloroethane	<0.13		µg/L	EPA 8260B	1.3	0.13	10/30/17	AR
Chloroform	<0.13		µg/L	EPA 8260B	1.3	0.13	10/30/17	AR
Chloromethane	<0.13		µg/L	EPA 8260B	1.3	0.13	10/30/17	AR
2-Chlorotoluene	<0.13		µg/L	EPA 8260B	1.3	0.13	10/30/17	AR
4-Chlorotoluene	<0.13		µg/L	EPA 8260B	1.3	0.13	10/30/17	AR
Dibromochloromethane	<0.13		µg/L	EPA 8260B	1.3	0.13	10/30/17	AR
1,2-Dibromoethane (EDB)	<0.13		µg/L	EPA 8260B	1.3	0.13	10/30/17	AR
1,2-Dibromo-3-Chloropropane	<0.13		µg/L	EPA 8260B	1.3	0.13	10/30/17	AR
Dibromomethane	<0.13		µg/L	EPA 8260B	1.3	0.13	10/30/17	AR
1,2-Dichlorobenzene	<0.13		µg/L	EPA 8260B	1.3	0.13	10/30/17	AR
1,3-Dichlorobenzene	<0.13		µg/L	EPA 8260B	1.3	0.13	10/30/17	AR
1,4-Dichlorobenzene	<0.13		µg/L	EPA 8260B	1.3	0.13	10/30/17	AR
Dichlorodifluoromethane	<0.13		µg/L	EPA 8260B	1.3	0.13	10/30/17	AR
1,1-Dichloroethane	<0.13		µg/L	EPA 8260B	1.3	0.13	10/30/17	AR
1,2-Dichloroethane	<0.13		µg/L	EPA 8260B	1.3	0.13	10/30/17	AR
1,1-Dichloroethene	<0.13		µg/L	EPA 8260B	1.3	0.13	10/30/17	AR
cis-1,2-Dichloroethene	<0.13		µg/L	EPA 8260B	1.3	0.13	10/30/17	AR
trans-1,2-Dichloroethene	<0.13		µg/L	EPA 8260B	1.3	0.13	10/30/17	AR
1,2-Dichloropropane	<0.13		µg/L	EPA 8260B	1.3	0.13	10/30/17	AR
1,3-Dichloropropane	<0.13		µg/L	EPA 8260B	1.3	0.13	10/30/17	AR
2,2-Dichloropropane	<0.13		µg/L	EPA 8260B	1.3	0.13	10/30/17	AR
1,1-Dichloropropene	<0.13		µg/L	EPA 8260B	1.3	0.13	10/30/17	AR

The data and information on this, and other accompanying documents, represent only the sample(s) analyzed and is rendered upon condition that it is not to be reproduced, wholly or in part, for advertising or other purposes without approval from the laboratory.

A & R Laboratories, Inc.

1650 S. GROVE AVE., SUITE C
ONTARIO, CA 91761
951-779-0310 FAX 951-779-0344
www.arlaboratories.com office@arlaboratories.com

FDA#	2030513
LA City#	10261
ELAP#'s	2789
	2790
	2122

CHEMISTRY · MICROBIOLOGY · FOOD SAFETY · MOBILE LABORATORIES
FOOD · COSMETICS · WATER · SOIL · SOIL VAPOR · WASTES

CERTIFICATE OF ANALYSIS

1710-00256

HILLMANN CONSULTING
DAN LOUKS
1745 W. ORANGEWOOD AVE.
ORANGE, CA 92868

Date Reported	10/31/17
Date Received	10/29/17
Invoice No.	80933
Cust #	G073
Permit Number	
Customer P.O.	

Project: WITT LINCOLN

Sample: 008 **SG20-10** Date & Time Sampled: 10/29/17 @ 12:55
Sample Matrix: **Soil Vapor**
.....continued

Analysis	Result	Qual	Units	Method	DF	RL	Date	Tech
cis-1,3-Dichloropropene	<0.13		µg/L	EPA 8260B	1.3	0.13	10/30/17	AR
trans-1,3-Dichloropropene	<0.13		µg/L	EPA 8260B	1.3	0.13	10/30/17	AR
Diisopropyl Ether (DiPE)	<0.13		µg/L	EPA 8260B	1.3	0.13	10/30/17	AR
Ethylbenzene	<0.13		µg/L	EPA 8260B	1.3	0.13	10/30/17	AR
Ethyl-t-Butyl Ether (EtBE)	<0.13		µg/L	EPA 8260B	1.3	0.13	10/30/17	AR
Hexachlorobutadiene	<0.13		µg/L	EPA 8260B	1.3	0.13	10/30/17	AR
2-Hexanone	<1.3		µg/L	EPA 8260B	1.3	1.3	10/30/17	AR
Isopropylbenzene	<0.13		µg/L	EPA 8260B	1.3	0.13	10/30/17	AR
4-Isopropyltoluene	<0.13		µg/L	EPA 8260B	1.3	0.13	10/30/17	AR
Methylene Chloride	<0.1		µg/L	EPA 8260B	1.3	0.1	10/30/17	AR
4-Methyl-2-Pentanone (MIBK)	<1.3		µg/L	EPA 8260B	1.3	1.3	10/30/17	AR
Methyl-t-butyl Ether (MtBE)	<0.13		µg/L	EPA 8260B	1.3	0.13	10/30/17	AR
Naphthalene	<0.065		µg/L	EPA 8260B	1.3	0.065	10/30/17	AR
n-Propylbenzene	<0.13		µg/L	EPA 8260B	1.3	0.13	10/30/17	AR
Styrene	<0.13		µg/L	EPA 8260B	1.3	0.13	10/30/17	AR
1,1,1,2-Tetrachloroethane	<0.13		µg/L	EPA 8260B	1.3	0.13	10/30/17	AR
1,1,2,2-Tetrachloroethane	<0.13		µg/L	EPA 8260B	1.3	0.13	10/30/17	AR
Tetrachloroethene	**0.31**		µg/L	EPA 8260B	1.3	0.10	10/30/17	AR
Toluene	**0.75**		µg/L	EPA 8260B	1.3	0.10	10/30/17	AR
1,2,3-Trichlorobenzene	<0.13		µg/L	EPA 8260B	1.3	0.13	10/30/17	AR
1,2,4-Trichlorobenzene	<0.13		µg/L	EPA 8260B	1.3	0.13	10/30/17	AR
1,1,1-Trichloroethane	<0.13		µg/L	EPA 8260B	1.3	0.13	10/30/17	AR
1,1,2-Trichloroethane	<0.13		µg/L	EPA 8260B	1.3	0.13	10/30/17	AR
Trichloroethene	<0.13		µg/L	EPA 8260B	1.3	0.13	10/30/17	AR
1,2,3-Trichloropropane	<0.13		µg/L	EPA 8260B	1.3	0.13	10/30/17	AR
Trichlorofluoromethane	<0.13		µg/L	EPA 8260B	1.3	0.13	10/30/17	AR
Trichlorotrifluoroethane	<0.13		µg/L	EPA 8260B	1.3	0.13	10/30/17	AR
1,2,4-Trimethylbenzene	<0.13		µg/L	EPA 8260B	1.3	0.13	10/30/17	AR
1,3,5-Trimethylbenzene	<0.13		µg/L	EPA 8260B	1.3	0.13	10/30/17	AR
Vinyl Chloride	<0.065		µg/L	EPA 8260B	1.3	0.065	10/30/17	AR
m,p-Xylenes	<0.26		µg/L	EPA 8260B	1.3	0.26	10/30/17	AR

The data and information on this, and other accompanying documents, represent only the sample(s) analyzed and is rendered upon condition that it is not to be reproduced, wholly or in part, for advertising or other purposes without approval from the laboratory.

A & R Laboratories, Inc.

1650 S. GROVE AVE., SUITE C
ONTARIO, CA 91761
951-779-0310 FAX 951-779-0344
www.arlaboratories.com office@arlaboratories.com

FDA#	2030513
LA City#	10261
ELAP#'s	2789
	2790
	2122

CHEMISTRY · MICROBIOLOGY · FOOD SAFETY · MOBILE LABORATORIES
FOOD · COSMETICS · WATER · SOIL · SOIL VAPOR · WASTES

CERTIFICATE OF ANALYSIS

1710-00256

HILLMANN CONSULTING
DAN LOUKS
1745 W. ORANGEWOOD AVE.
ORANGE, CA 92868

Date Reported	10/31/17
Date Received	10/29/17
Invoice No.	80933
Cust #	G073
Permit Number	
Customer P.O.	

Project: WITT LINCOLN

Analysis	Result	Qual	Units	Method	DF	RL	Date	Tech
Sample: 008 **SG20-10** Sample Matrix: **Soil Vapor**					Date & Time Sampled:		10/29/17 @ 12:55	
.....continued								
o-Xylene	<0.13		µg/L	EPA 8260B	1.3	0.13	10/30/17	AR
[VOC Vapor Sampling Tracer]								
Isopropanol (IPA)	<1.3		µg/L	EPA 8260B	1.3	1.3	10/30/17	AR
[VOC Surrogates]								
Dibromofluoromethane	88		%REC	EPA 8260B		70-130	10/30/17	AR
Toluene-D8	102		%REC	EPA 8260B		70-130	10/30/17	AR
Bromofluorobenzene	99		%REC	EPA 8260B		70-130	10/30/17	AR
Sample: 009 **SG21-11.5** Sample Matrix: **Soil Vapor**					Date & Time Sampled:		10/29/17 @ 13:10	
[VOCs by GCMS]								
Acetone	<1.3		µg/L	EPA 8260B	1.3	1.3	10/30/17	AR
t-Amyl Methyl Ether (TAME)	<0.13		µg/L	EPA 8260B	1.3	0.13	10/30/17	AR
Benzene	<0.065		µg/L	EPA 8260B	1.3	0.065	10/30/17	AR
Bromobenzene	<0.13		µg/L	EPA 8260B	1.3	0.13	10/30/17	AR
Bromochloromethane	<0.13		µg/L	EPA 8260B	1.3	0.13	10/30/17	AR
Bromodichloromethane	<0.13		µg/L	EPA 8260B	1.3	0.13	10/30/17	AR
Bromoform	<0.13		µg/L	EPA 8260B	1.3	0.13	10/30/17	AR
Bromomethane	<0.13		µg/L	EPA 8260B	1.3	0.13	10/30/17	AR
t-Butanol (TBA)	<1.3		µg/L	EPA 8260B	1.3	1.3	10/30/17	AR
2-Butanone (MEK)	<1.3		µg/L	EPA 8260B	1.3	1.3	10/30/17	AR
n-Butylbenzene	<0.13		µg/L	EPA 8260B	1.3	0.13	10/30/17	AR
sec-Butylbenzene	<0.13		µg/L	EPA 8260B	1.3	0.13	10/30/17	AR
tert-Butylbenzene	<0.13		µg/L	EPA 8260B	1.3	0.13	10/30/17	AR
Carbon Disulfide	<1.3		µg/L	EPA 8260B	1.3	1.3	10/30/17	AR
Carbon Tetrachloride	<0.065		µg/L	EPA 8260B	1.3	0.065	10/30/17	AR
Chlorobenzene	<0.13		µg/L	EPA 8260B	1.3	0.13	10/30/17	AR
Chloroethane	<0.13		µg/L	EPA 8260B	1.3	0.13	10/30/17	AR
Chloroform	<0.13		µg/L	EPA 8260B	1.3	0.13	10/30/17	AR
Chloromethane	<0.13		µg/L	EPA 8260B	1.3	0.13	10/30/17	AR
2-Chlorotoluene	<0.13		µg/L	EPA 8260B	1.3	0.13	10/30/17	AR
4-Chlorotoluene	<0.13		µg/L	EPA 8260B	1.3	0.13	10/30/17	AR

The data and information on this, and other accompanying documents, represent only the sample(s) analyzed and is rendered upon condition that it is not to be reproduced, wholly or in part, for advertising or other purposes without approval from the laboratory.

A & R Laboratories, Inc.

1650 S. GROVE AVE., SUITE C
ONTARIO, CA 91761
951-779-0310 FAX 951-779-0344
www.arlaboratories.com office@arlaboratories.com

FDA#	2030513
LA City#	10261
ELAP#'s	2789
	2790
	2122

CHEMISTRY · MICROBIOLOGY · FOOD SAFETY · MOBILE LABORATORIES
FOOD · COSMETICS · WATER · SOIL · SOIL VAPOR · WASTES

CERTIFICATE OF ANALYSIS

1710-00256

HILLMANN CONSULTING
DAN LOUKS
1745 W. ORANGEWOOD AVE.
ORANGE, CA 92868

Date Reported	10/31/17
Date Received	10/29/17
Invoice No.	80933
Cust #	G073
Permit Number	
Customer P.O.	

Project: WITT LINCOLN

Sample: 009 **SG21-11.5** Date & Time Sampled: 10/29/17 @ 13:10
Sample Matrix: **Soil Vapor**
.....continued

Analysis	Result	Qual	Units	Method	DF	RL	Date	Tech
Dibromochloromethane	<0.13		µg/L	EPA 8260B	1.3	0.13	10/30/17	AR
1,2-Dibromoethane (EDB)	<0.13		µg/L	EPA 8260B	1.3	0.13	10/30/17	AR
1,2-Dibromo-3-Chloropropane	<0.13		µg/L	EPA 8260B	1.3	0.13	10/30/17	AR
Dibromomethane	<0.13		µg/L	EPA 8260B	1.3	0.13	10/30/17	AR
1,2-Dichlorobenzene	<0.13		µg/L	EPA 8260B	1.3	0.13	10/30/17	AR
1,3-Dichlorobenzene	<0.13		µg/L	EPA 8260B	1.3	0.13	10/30/17	AR
1,4-Dichlorobenzene	<0.13		µg/L	EPA 8260B	1.3	0.13	10/30/17	AR
Dichlorodifluoromethane	<0.13		µg/L	EPA 8260B	1.3	0.13	10/30/17	AR
1,1-Dichloroethane	<0.13		µg/L	EPA 8260B	1.3	0.13	10/30/17	AR
1,2-Dichloroethane	<0.13		µg/L	EPA 8260B	1.3	0.13	10/30/17	AR
1,1-Dichloroethene	<0.13		µg/L	EPA 8260B	1.3	0.13	10/30/17	AR
cis-1,2-Dichloroethene	<0.13		µg/L	EPA 8260B	1.3	0.13	10/30/17	AR
trans-1,2-Dichloroethene	<0.13		µg/L	EPA 8260B	1.3	0.13	10/30/17	AR
1,2-Dichloropropane	<0.13		µg/L	EPA 8260B	1.3	0.13	10/30/17	AR
1,3-Dichloropropane	<0.13		µg/L	EPA 8260B	1.3	0.13	10/30/17	AR
2,2-Dichloropropane	<0.13		µg/L	EPA 8260B	1.3	0.13	10/30/17	AR
1,1-Dichloropropene	<0.13		µg/L	EPA 8260B	1.3	0.13	10/30/17	AR
cis-1,3-Dichloropropene	<0.13		µg/L	EPA 8260B	1.3	0.13	10/30/17	AR
trans-1,3-Dichloropropene	<0.13		µg/L	EPA 8260B	1.3	0.13	10/30/17	AR
Diisopropyl Ether (DiPE)	<0.13		µg/L	EPA 8260B	1.3	0.13	10/30/17	AR
Ethylbenzene	<0.13		µg/L	EPA 8260B	1.3	0.13	10/30/17	AR
Ethyl-t-Butyl Ether (EtBE)	<0.13		µg/L	EPA 8260B	1.3	0.13	10/30/17	AR
Hexachlorobutadiene	<0.13		µg/L	EPA 8260B	1.3	0.13	10/30/17	AR
2-Hexanone	<1.3		µg/L	EPA 8260B	1.3	1.3	10/30/17	AR
Isopropylbenzene	<0.13		µg/L	EPA 8260B	1.3	0.13	10/30/17	AR
4-Isopropyltoluene	<0.13		µg/L	EPA 8260B	1.3	0.13	10/30/17	AR
Methylene Chloride	<0.1		µg/L	EPA 8260B	1.3	0.1	10/30/17	AR
4-Methyl-2-Pentanone (MIBK)	<1.3		µg/L	EPA 8260B	1.3	1.3	10/30/17	AR
Methyl-t-butyl Ether (MtBE)	<0.13		µg/L	EPA 8260B	1.3	0.13	10/30/17	AR
Naphthalene	<0.065		µg/L	EPA 8260B	1.3	0.065	10/30/17	AR
n-Propylbenzene	<0.13		µg/L	EPA 8260B	1.3	0.13	10/30/17	AR

The data and information on this, and other accompanying documents, represent only the sample(s) analyzed and is rendered upon condition that it is not to be reproduced, wholly or in part, for advertising or other purposes without approval from the laboratory.

A & R Laboratories, Inc.

1650 S. GROVE AVE., SUITE C
ONTARIO, CA 91761
951-779-0310 FAX 951-779-0344
www.arlaboratories.com office@arlaboratories.com

FDA#	2030513
LA City#	10261
ELAP#'s	2789
	2790
	2122

CHEMISTRY · MICROBIOLOGY · FOOD SAFETY · MOBILE LABORATORIES
FOOD · COSMETICS · WATER · SOIL · SOIL VAPOR · WASTES

CERTIFICATE OF ANALYSIS

1710-00256

HILLMANN CONSULTING
DAN LOUKS
1745 W. ORANGEWOOD AVE.
ORANGE, CA 92868

Date Reported	10/31/17
Date Received	10/29/17
Invoice No.	80933
Cust #	G073
Permit Number	
Customer P.O.	

Project: WITT LINCOLN

Analysis	Result	Qual	Units	Method	DF	RL	Date	Tech
Sample: 009 **SG21-11.5** Sample Matrix: **Soil Vapor**					Date & Time Sampled:		10/29/17 @ 13:10	
.....continued								
Styrene	<0.13		µg/L	EPA 8260B	1.3	0.13	10/30/17	AR
1,1,1,2-Tetrachloroethane	<0.13		µg/L	EPA 8260B	1.3	0.13	10/30/17	AR
1,1,2,2-Tetrachloroethane	<0.13		µg/L	EPA 8260B	1.3	0.13	10/30/17	AR
Tetrachloroethene	<0.13		µg/L	EPA 8260B	1.3	0.13	10/30/17	AR
Toluene	<0.13		µg/L	EPA 8260B	1.3	0.13	10/30/17	AR
1,2,3-Trichlorobenzene	<0.13		µg/L	EPA 8260B	1.3	0.13	10/30/17	AR
1,2,4-Trichlorobenzene	<0.13		µg/L	EPA 8260B	1.3	0.13	10/30/17	AR
1,1,1-Trichloroethane	<0.13		µg/L	EPA 8260B	1.3	0.13	10/30/17	AR
1,1,2-Trichloroethane	<0.13		µg/L	EPA 8260B	1.3	0.13	10/30/17	AR
Trichloroethene	<0.13		µg/L	EPA 8260B	1.3	0.13	10/30/17	AR
1,2,3-Trichloropropane	<0.13		µg/L	EPA 8260B	1.3	0.13	10/30/17	AR
Trichlorofluoromethane	<0.13		µg/L	EPA 8260B	1.3	0.13	10/30/17	AR
Trichlorotrifluoroethane	<0.13		µg/L	EPA 8260B	1.3	0.13	10/30/17	AR
1,2,4-Trimethylbenzene	<0.13		µg/L	EPA 8260B	1.3	0.13	10/30/17	AR
1,3,5-Trimethylbenzene	<0.13		µg/L	EPA 8260B	1.3	0.13	10/30/17	AR
Vinyl Chloride	<0.065		µg/L	EPA 8260B	1.3	0.065	10/30/17	AR
m,p-Xylenes	<0.26		µg/L	EPA 8260B	1.3	0.26	10/30/17	AR
o-Xylene	<0.13		µg/L	EPA 8260B	1.3	0.13	10/30/17	AR
[VOC Vapor Sampling Tracer]								
Isopropanol (IPA)	<1.3		µg/L	EPA 8260B	1.3	1.3	10/30/17	AR
[VOC Surrogates]								
Dibromofluoromethane	99		%REC	EPA 8260B		70-130	10/30/17	AR
Toluene-D8	103		%REC	EPA 8260B		70-130	10/30/17	AR
Bromofluorobenzene	92		%REC	EPA 8260B		70-130	10/30/17	AR
Sample: 010 **SG22-10** Sample Matrix: **Soil Vapor**					Date & Time Sampled:		10/29/17 @ 13:25	
[VOCs by GCMS]								
Acetone	<1.3		µg/L	EPA 8260B	1.3	1.3	10/30/17	AR
t-Amyl Methyl Ether (TAME)	<0.13		µg/L	EPA 8260B	1.3	0.13	10/30/17	AR
Benzene	<0.065		µg/L	EPA 8260B	1.3	0.065	10/30/17	AR
Bromobenzene	<0.13		µg/L	EPA 8260B	1.3	0.13	10/30/17	AR

The data and information on this, and other accompanying documents, represent only the sample(s) analyzed and is rendered upon condition that it is not to be reproduced, wholly or in part, for advertising or other purposes without approval from the laboratory.

A & R Laboratories, Inc.

1650 S. GROVE AVE., SUITE C
ONTARIO, CA 91761
951-779-0310 FAX 951-779-0344
www.arlaboratories.com office@arlaboratories.com

FDA#	2030513
LA City#	10261
ELAP#'s	2789
	2790
	2122

CHEMISTRY · MICROBIOLOGY · FOOD SAFETY · MOBILE LABORATORIES
FOOD · COSMETICS · WATER · SOIL · SOIL VAPOR · WASTES

CERTIFICATE OF ANALYSIS

1710-00256

HILLMANN CONSULTING
DAN LOUKS
1745 W. ORANGEWOOD AVE.
ORANGE, CA 92868

Date Reported	10/31/17
Date Received	10/29/17
Invoice No.	80933
Cust #	G073
Permit Number	
Customer P.O.	

Project: WITT LINCOLN

Sample: 010 **SG22-10** Date & Time Sampled: 10/29/17 @ 13:25
Sample Matrix: **Soil Vapor**
.....continued

Analysis	Result	Qual	Units	Method	DF	RL	Date	Tech
Bromochloromethane	<0.13		µg/L	EPA 8260B	1.3	0.13	10/30/17	AR
Bromodichloromethane	<0.13		µg/L	EPA 8260B	1.3	0.13	10/30/17	AR
Bromoform	<0.13		µg/L	EPA 8260B	1.3	0.13	10/30/17	AR
Bromomethane	<0.13		µg/L	EPA 8260B	1.3	0.13	10/30/17	AR
t-Butanol (TBA)	<1.3		µg/L	EPA 8260B	1.3	1.3	10/30/17	AR
2-Butanone (MEK)	<1.3		µg/L	EPA 8260B	1.3	1.3	10/30/17	AR
n-Butylbenzene	<0.13		µg/L	EPA 8260B	1.3	0.13	10/30/17	AR
sec-Butylbenzene	<0.13		µg/L	EPA 8260B	1.3	0.13	10/30/17	AR
tert-Butylbenzene	<0.13		µg/L	EPA 8260B	1.3	0.13	10/30/17	AR
Carbon Disulfide	<1.3		µg/L	EPA 8260B	1.3	1.3	10/30/17	AR
Carbon Tetrachloride	<0.065		µg/L	EPA 8260B	1.3	0.065	10/30/17	AR
Chlorobenzene	<0.13		µg/L	EPA 8260B	1.3	0.13	10/30/17	AR
Chloroethane	<0.13		µg/L	EPA 8260B	1.3	0.13	10/30/17	AR
Chloroform	<0.13		µg/L	EPA 8260B	1.3	0.13	10/30/17	AR
Chloromethane	<0.13		µg/L	EPA 8260B	1.3	0.13	10/30/17	AR
2-Chlorotoluene	<0.13		µg/L	EPA 8260B	1.3	0.13	10/30/17	AR
4-Chlorotoluene	<0.13		µg/L	EPA 8260B	1.3	0.13	10/30/17	AR
Dibromochloromethane	<0.13		µg/L	EPA 8260B	1.3	0.13	10/30/17	AR
1,2-Dibromoethane (EDB)	<0.13		µg/L	EPA 8260B	1.3	0.13	10/30/17	AR
1,2-Dibromo-3-Chloropropane	<0.13		µg/L	EPA 8260B	1.3	0.13	10/30/17	AR
Dibromomethane	<0.13		µg/L	EPA 8260B	1.3	0.13	10/30/17	AR
1,2-Dichlorobenzene	<0.13		µg/L	EPA 8260B	1.3	0.13	10/30/17	AR
1,3-Dichlorobenzene	<0.13		µg/L	EPA 8260B	1.3	0.13	10/30/17	AR
1,4-Dichlorobenzene	<0.13		µg/L	EPA 8260B	1.3	0.13	10/30/17	AR
Dichlorodifluoromethane	<0.13		µg/L	EPA 8260B	1.3	0.13	10/30/17	AR
1,1-Dichloroethane	<0.13		µg/L	EPA 8260B	1.3	0.13	10/30/17	AR
1,2-Dichloroethane	<0.13		µg/L	EPA 8260B	1.3	0.13	10/30/17	AR
1,1-Dichloroethene	<0.13		µg/L	EPA 8260B	1.3	0.13	10/30/17	AR
cis-1,2-Dichloroethene	<0.13		µg/L	EPA 8260B	1.3	0.13	10/30/17	AR
trans-1,2-Dichloroethene	<0.13		µg/L	EPA 8260B	1.3	0.13	10/30/17	AR
1,2-Dichloropropane	<0.13		µg/L	EPA 8260B	1.3	0.13	10/30/17	AR

The data and information on this, and other accompanying documents, represent only the sample(s) analyzed and is rendered upon condition that it is not to be reproduced, wholly or in part, for advertising or other purposes without approval from the laboratory.

A & R Laboratories, Inc.

1650 S. GROVE AVE., SUITE C
ONTARIO, CA 91761
951-779-0310 FAX 951-779-0344
www.arlaboratories.com office@arlaboratories.com

FDA#	2030513
LA City#	10261
ELAP#'s	2789
	2790
	2122

CHEMISTRY · MICROBIOLOGY · FOOD SAFETY · MOBILE LABORATORIES
FOOD · COSMETICS · WATER · SOIL · SOIL VAPOR · WASTES

CERTIFICATE OF ANALYSIS

1710-00256

HILLMANN CONSULTING
DAN LOUKS
1745 W. ORANGEWOOD AVE.
ORANGE, CA 92868

Date Reported	10/31/17
Date Received	10/29/17
Invoice No.	80933
Cust #	G073
Permit Number	
Customer P.O.	

Project: WITT LINCOLN

Sample: 010 **SG22-10** Date & Time Sampled: 10/29/17 @ 13:25
Sample Matrix: **Soil Vapor**
.....continued

Analysis	Result	Qual	Units	Method	DF	RL	Date	Tech
1,3-Dichloropropane	<0.13		µg/L	EPA 8260B	1.3	0.13	10/30/17	AR
2,2-Dichloropropane	<0.13		µg/L	EPA 8260B	1.3	0.13	10/30/17	AR
1,1-Dichloropropene	<0.13		µg/L	EPA 8260B	1.3	0.13	10/30/17	AR
cis-1,3-Dichloropropene	<0.13		µg/L	EPA 8260B	1.3	0.13	10/30/17	AR
trans-1,3-Dichloropropene	<0.13		µg/L	EPA 8260B	1.3	0.13	10/30/17	AR
Diisopropyl Ether (DiPE)	<0.13		µg/L	EPA 8260B	1.3	0.13	10/30/17	AR
Ethylbenzene	<0.13		µg/L	EPA 8260B	1.3	0.13	10/30/17	AR
Ethyl-t-Butyl Ether (EtBE)	<0.13		µg/L	EPA 8260B	1.3	0.13	10/30/17	AR
Hexachlorobutadiene	<0.13		µg/L	EPA 8260B	1.3	0.13	10/30/17	AR
2-Hexanone	<1.3		µg/L	EPA 8260B	1.3	1.3	10/30/17	AR
Isopropylbenzene	<0.13		µg/L	EPA 8260B	1.3	0.13	10/30/17	AR
4-Isopropyltoluene	<0.13		µg/L	EPA 8260B	1.3	0.13	10/30/17	AR
Methylene Chloride	<0.1		µg/L	EPA 8260B	1.3	0.1	10/30/17	AR
4-Methyl-2-Pentanone (MIBK)	<1.3		µg/L	EPA 8260B	1.3	1.3	10/30/17	AR
Methyl-t-butyl Ether (MtBE)	<0.13		µg/L	EPA 8260B	1.3	0.13	10/30/17	AR
Naphthalene	<0.065		µg/L	EPA 8260B	1.3	0.065	10/30/17	AR
n-Propylbenzene	<0.13		µg/L	EPA 8260B	1.3	0.13	10/30/17	AR
Styrene	<0.13		µg/L	EPA 8260B	1.3	0.13	10/30/17	AR
1,1,1,2-Tetrachloroethane	<0.13		µg/L	EPA 8260B	1.3	0.13	10/30/17	AR
1,1,2,2-Tetrachloroethane	<0.13		µg/L	EPA 8260B	1.3	0.13	10/30/17	AR
Tetrachloroethene	<0.13		µg/L	EPA 8260B	1.3	0.13	10/30/17	AR
Toluene	<0.13		µg/L	EPA 8260B	1.3	0.13	10/30/17	AR
1,2,3-Trichlorobenzene	<0.13		µg/L	EPA 8260B	1.3	0.13	10/30/17	AR
1,2,4-Trichlorobenzene	<0.13		µg/L	EPA 8260B	1.3	0.13	10/30/17	AR
1,1,1-Trichloroethane	<0.13		µg/L	EPA 8260B	1.3	0.13	10/30/17	AR
1,1,2-Trichloroethane	<0.13		µg/L	EPA 8260B	1.3	0.13	10/30/17	AR
Trichloroethene	<0.13		µg/L	EPA 8260B	1.3	0.13	10/30/17	AR
1,2,3-Trichloropropane	<0.13		µg/L	EPA 8260B	1.3	0.13	10/30/17	AR
Trichlorofluoromethane	<0.13		µg/L	EPA 8260B	1.3	0.13	10/30/17	AR
Trichlorotrifluoroethane	<0.13		µg/L	EPA 8260B	1.3	0.13	10/30/17	AR
1,2,4-Trimethylbenzene	<0.13		µg/L	EPA 8260B	1.3	0.13	10/30/17	AR

The data and information on this, and other accompanying documents, represent only the sample(s) analyzed and is rendered upon condition that it is not to be reproduced, wholly or in part, for advertising or other purposes without approval from the laboratory.

A & R Laboratories, Inc.

1650 S. GROVE AVE., SUITE C
ONTARIO, CA 91761
951-779-0310 FAX 951-779-0344
www.arlaboratories.com office@arlaboratories.com

FDA#	2030513
LA City#	10261
ELAP#'s	2789
	2790
	2122

CHEMISTRY · MICROBIOLOGY · FOOD SAFETY · MOBILE LABORATORIES
FOOD · COSMETICS · WATER · SOIL · SOIL VAPOR · WASTES

CERTIFICATE OF ANALYSIS

1710-00256

HILLMANN CONSULTING
DAN LOUKS
1745 W. ORANGEWOOD AVE.
ORANGE, CA 92868

Date Reported	10/31/17
Date Received	10/29/17
Invoice No.	80933
Cust #	G073
Permit Number	
Customer P.O.	

Project: WITT LINCOLN

Analysis	Result	Qual	Units	Method	DF	RL	Date	Tech
Sample: 010 **SG22-10** Sample Matrix: **Soil Vapor**					Date & Time Sampled:		10/29/17 @ 13:25	
.....continued								
1,3,5-Trimethylbenzene	<0.13		µg/L	EPA 8260B	1.3	0.13	10/30/17	AR
Vinyl Chloride	<0.065		µg/L	EPA 8260B	1.3	0.065	10/30/17	AR
m,p-Xylenes	<0.26		µg/L	EPA 8260B	1.3	0.26	10/30/17	AR
o-Xylene	<0.13		µg/L	EPA 8260B	1.3	0.13	10/30/17	AR
[VOC Vapor Sampling Tracer]								
Isopropanol (IPA)	<1.3		µg/L	EPA 8260B	1.3	1.3	10/30/17	AR
[VOC Surrogates]								
Dibromofluoromethane	86		%REC	EPA 8260B		70-130	10/30/17	AR
Toluene-D8	102		%REC	EPA 8260B		70-130	10/30/17	AR
Bromofluorobenzene	94		%REC	EPA 8260B		70-130	10/30/17	AR

Respectfully Submitted: Ken Zheng

Ken Zheng - Lab Director

QUALIFIERS

B = Detected in the associated Method Blank at a concentration above the routine RL.
B1 = BOD dilution water is over specifications . The reported result may be biased high.
D = Surrogate recoveries are not calculated due to sample dilution.
E = Estimated value; Value exceeds calibration level of instrument.
H = Analyte was prepared and/or analyzed outside of the analytical method holding time
I = Matrix Interference.
J = Analyte concentration detected between RL and MDL.
Q = One or more quality control criteria did not meet specifications. See Comments for further explanation.
S = Customer provided specification limit exceeded.

ABBREVIATIONS

DF = Dilution Factor
RL = Reporting Limit, Adjusted by DF
MDL = Method Detection Limit, Adjusted by DF
Qual = Qualifier
Tech = Technician

As regulatory limits change frequently, A & R Laboratories advises the recipient of this report to confirm such limits with the appropriate federal, state, or local authorities before acting in reliance on the regulatory limits provided.

For any feedback concerning our services, please contact Jenny Jiang, Project Manager at 951.779.0310. You may also contact Ken Zheng, President at office@arlaboratories.com.

The data and information on this, and other accompanying documents, represent only the sample(s) analyzed and is rendered upon condition that it is not to be reproduced, wholly or in part, for advertising or other purposes without approval from the laboratory.

A & R Laboratories, Inc.

1650 S. GROVE AVE., SUITE C
ONTARIO, CA 91761
951-779-0310 FAX 951-779-0344
www.arlaboratories.com office@arlaboratories.com

FDA#	2030513
LA City#	10261
ELAP#'s	2789
	2790
	2122

CHEMISTRY · MICROBIOLOGY · FOOD SAFETY · MOBILE LABORATORIES
FOOD · COSMETICS · WATER · SOIL · SOIL VAPOR · WASTES

QUALITY CONTROL DATA REPORT

1710-00256

HILLMANN CONSULTING
PACIFIC PALISADES, CA 90272

Date Reported	**10/31/2017**
Date Received	**10/29/2017**
Date Sampled	**10/29/2017**
Invoice No.	**80933**
Customer #	**G073**
Customer P.O.	

Project: WITT LINCOLN

Method # EPA 8260B
QC Reference # 68900 **Date Analyzed:** 10/29/2017 **Technician:** AR
Samples 001 002 003 004 005 006 007 008 009 010

Results

	LCS %REC	LCS %DUP	LCS %RPD
1,1-Dichloroethene	103	103	0.8
Benzene	97	101	3.8
Chlorobenzene	93	99	6.6
Toluene	97	102	5.1
Trichloroethene	102	103	0.8

Control Ranges

LCS %REC	LCS %RPD
70 - 130	0 - 25
70 - 130	0 - 25
70 - 130	0 - 25
70 - 130	0 - 25
70 - 130	0 - 25

No method blank results were above reporting limit

Respectfully Submitted: Ken Zheng

Ken Zheng - President

For any feedback concerning our services, please contact Jenny Jiang, Project Manager at 951.779.0310. You may also contact Ken Zheng, President at office@arlaboratories.com.

ARL

A & R Laboratories
1650 S. Grove Ave., Ste C, Ontario, CA 91761
Tel: 951-779-0310 / 909-781-6335 Fax: 951-779-0344
E-mail: office@arlaboratories.com

CHAIN OF CUSTODY

A & R Work Order #: 1710-256

Client Name: HILLMANN CONSULTING
E-mail: dan@gsaengineering.net
Address: 1745 W. ORANGEWOOD AVE, #110 ORANGE
Report Attention: DAN LOUKS
Phone #: (714) 206-3916
Fax: #
Sampled By: DAN LOUKS
Project No./ Name: WITT LINCOLN
Project Site: 595 CAMINO DE LA REINA

☐ Chilled ☒ Intact ☐ Seal

RUSH

Turn Around Time Requested: ☒ Rush 8 12 (24) 48 Hours ☐ Normal

Lab # (Lab use)	Client Sample ID	Sample Collection Date	Sample Collection Time	Matrix Type	Sample Preserve	No., type* & size of container	EPA8260B (VOCs & Oxygenates)	EPA8260B(BTEX & Oxygenates)	LUFT / 8015 (Gasoline)	LUFT / 8015 (Diesel)	EPA8081A (Organochlorine Pesticides)	EPA 8082 (PCBs)	EPA 8015M (Carbon Chain C4-C40)	EPA 6010B/7000 (CAM 17 Metals)	Micro: Plate Cnt., Coliform, E-Coli	Remarks
1	SG13-6.5	10/23/17	11:15	AIR	—	TEDLAR	X									
2	SG 14-10		11:25				X									
3	SG 15-10		11:40				X									
4	SG16-7.5		11:55				X									
5	SG17-10		12:10				X									
6	SG18-10		12:25				X									
7	SG19-10		12:40				X									
8	SG20-10		12:55				X									
9	SG21-11.5		13:10				X									
10	SG22-10	↓	13:25	↓	↓	↓	X									

Relinquished By	Company	Date	Time	Received By	Company	Date	Time
[signature]	Hillmann	10/23/17	15:15				
Relinquished By	Company	Date	Time	Received By	Company	Date	Time
				[signature]	A&R	10/24/17	15:15

Note: Samples are discarded 30 days after results are reported unless other arrangements are made.

Matrix Code: DW=Drinking Water; GW=Ground Water; WW=Waste Water; SD=Solid Waste; SL=Sludge; SS=Soil/Sediment; AR=Air; PP=Pure Product

Preservative Code: IC=Ice; HC=HCl; HN=HNO_3; SH=NaOH; ST=$Na_2S_2O_3$; HS=H_2SO_4

* Sample Container Types: T=Tedlar Air Bag; G=Glass Container; ST= Steel Tube; B= Brass Tube; P=Plastic Bottle; V=VOA Vial; E= EnCore

APPENDIX C
Drilling Logs

DRILL/LITHOLOGIC LOG

BORING/WELL NUMBER HB1

PROJECT Auto Dealership
OWNER
LOCATION 595 Camino de la Reina, Mission Valley, CA
PROJECT NUMBER
DATE DRILLED October 21, 2017
TOTAL DEPTH OF HOLE 10 Feet
SURFACE ELEVATION
DEPTH TO WATER
SCREEN: DIA. **LENGTH** **SLOT SIZE**
CASING: DIA. **LENGTH** **TYPE**
DRILLING COMPANY Hillmann
DRILL METHOD Hand Auger
DRILLER Dan/Neil
LOG BY Dan Louks

DEPTH (FEET)	WELL CONST		PID (PPM)	SAMPLES		SOIL CLASS	DESCRIPTION/SOIL CLASSIFICATION (COLOR, TEXTURE, STRUCTURES)
	PIPE	FILL		NUMBER	BLOW	(USCS)	
0-3.5						SM	Silty SAND; brown, very fine grained, loose, moist, no odor.
				HB1-5		CL	Silty CLAY; greenish-gray, medium plasticity, slightly moist, very slight sour odor.
3.5-6						CL	Silty CLAY; greenish-gray, medium plasticity, slightly moist, very slight sour odor.
6-7.5						SC	Clayey SAND; dark gray, very fine to fine grained, loose, dry, very slight sour odor.
7.5-10						SC	Clayey SAND; brown, very fine to fine grained, loose, dry, no odor.
							Install Soil Gas Probe SG1 at 10 feet. Install 0.5 feet filter pack along sampling tip. Seal with 0.5 feet of dry bentonite overlain by hydrated bentonite. Remove probe after sampling.

HILLMANN CONSULTING

DRILL/LITHOLOGIC LOG

BORING/WELL NUMBER HB2

PROJECT Auto Dealership
OWNER
LOCATION 595 Camino de la Reina, Mission Valley, CA
PROJECT NUMBER
DATE DRILLED October 21, 2017
TOTAL DEPTH OF HOLE 10 Feet
SURFACE ELEVATION
DEPTH TO WATER
SCREEN: DIA. **LENGTH** **SLOT SIZE**
CASING: DIA. **LENGTH** **TYPE**
DRILLING COMPANY Hillmann
DRILL METHOD Hand Auger
DRILLER Dan/Neil
LOG BY Dan Louks

DEPTH (FEET)	WELL CONST		PID (PPM)	SAMPLES		SOIL CLASS	DESCRIPTION/SOIL CLASSIFICATION (COLOR, TEXTURE, STRUCTURES)
	PIPE	FILL		NUMBER	BLOW	(USCS)	
0-3.5						SM	Silty SAND; light brown, very fine grained, loose, dry, no odor.
3.5-8						ML	Clayey, Sandy, SILT; brown, low plasticity, loose, no odor.
8-9						CL	Silty CLAY; dark brown, medium plasticity, no odor.
9-10				HB2-10		ML	Clayey, Sandy, SILT; brown, very fine sand, low plasticity, no odor.
							Install Soil Gas Probe SG2 at 10 feet. Install 0.5 feet filter pack along sampling tip. Seal with 0.5 feet of dry bentonite overlain by hydrated bentonite. Remove probe after sampling.

HILLMANN CONSULTING

DRILL/LITHOLOGIC LOG

BORING/WELL NUMBER HB3

PROJECT Auto Dealership
OWNER
LOCATION 595 Camino de la Reina, Mission Valley, CA
PROJECT NUMBER
DATE DRILLED October 21, 2017
TOTAL DEPTH OF HOLE 10 Feet
SURFACE ELEVATION
DEPTH TO WATER
SCREEN: DIA. **LENGTH** **SLOT SIZE**
CASING: DIA. **LENGTH** **TYPE**
DRILLING COMPANY Hillmann
DRILL METHOD Hand Auger
DRILLER Dan/Neil
LOG BY Dan Louks

DEPTH (FEET)	WELL CONST		PID (PPM)	SAMPLES		SOIL CLASS	DESCRIPTION/SOIL CLASSIFICATION (COLOR, TEXTURE, STRUCTURES)
	PIPE	FILL		NUMBER	BLOW	(USCS)	
0-6						SM	Silty SAND; brown, very fine grained, loose, dry, no odor.
8.5							Thin lens of Silty CLAY
6-10				HB3-10		ML	Clayey, Sandy, SILT; brown, very fine sand, low plasticity, no odor.
							Install Soil Gas Probe SG3 at 10 feet. Install 0.5 feet filter pack along sampling tip. Seal with 0.5 feet of dry bentonite overlain by hydrated bentonite. Remove probe after sampling.

HILLMANN CONSULTING

DRILL/LITHOLOGIC LOG

BORING/WELL NUMBER HB4

PROJECT Auto Dealership
OWNER
LOCATION 595 Camino de la Reina, Mission Valley, CA
PROJECT NUMBER
DATE DRILLED October 21, 2017
TOTAL DEPTH OF HOLE 10 Feet
SURFACE ELEVATION
DEPTH TO WATER
SCREEN: DIA. **LENGTH** **SLOT SIZE**
CASING: DIA. **LENGTH** **TYPE**
DRILLING COMPANY Hillmann
DRILL METHOD Hand Auger
DRILLER Dan/Neil
LOG BY Dan Louks

DEPTH (FEET)	WELL CONST		PID (PPM)	SAMPLES		SOIL CLASS	DESCRIPTION/SOIL CLASSIFICATION (COLOR, TEXTURE, STRUCTURES)
	PIPE	FILL		NUMBER	BLOW	(USCS)	
0-3.5						SM	Silty SAND; brown, very fine grained, loose, dry, no odor.
3.5-10				HB4-10		ML	Clayey, Sandy, SILT; dark gray, very fine sand, low plasticity, very slight sour odor. Install Soil Gas Probe SG4 at 10 feet. Install 0.5 feet filter pack along sampling tip. Seal with 0.5 feet of dry bentonite overlain by hydrated bentonite. Remove probe after sampling.

HILLMANN CONSULTING

DRILL/LITHOLOGIC LOG

BORING/WELL NUMBER HB5

PROJECT Auto Dealership
OWNER
LOCATION 595 Camino de la Reina, Mission Valley, CA
PROJECT NUMBER
DATE DRILLED October 21, 2017
TOTAL DEPTH OF HOLE 10 Feet
SURFACE ELEVATION
DEPTH TO WATER
SCREEN: DIA. **LENGTH** **SLOT SIZE**
CASING: DIA. **LENGTH** **TYPE**
DRILLING COMPANY Hillmann
DRILL METHOD Hand Auger
DRILLER Dan/Neil
LOG BY Dan Louks

DEPTH (FEET)	WELL CONST		PID (PPM)	SAMPLES		SOIL CLASS	DESCRIPTION/SOIL CLASSIFICATION (COLOR, TEXTURE, STRUCTURES)
	PIPE	FILL		NUMBER	BLOW	(USCS)	
0-3.5				HB5-3.5		SM	Silty SAND; brown, very fine grained, loose, dry, no odor. Becomes greenish-gray at 3.5 feet with slight petroleum odor.
3.5-10						ML	Clayey, Sandy, SILT; dark gray, very fine sand, low plasticity, no odor. Install Soil Gas Probe SG5 at 10 feet. Install 0.5 feet filter pack along sampling tip. Seal with 0.5 feet of dry bentonite overlain by hydrated bentonite. Remove probe after sampling.

HILLMANN CONSULTING

DRILL/LITHOLOGIC LOG

BORING/WELL NUMBER HB6

PROJECT Auto Dealership
OWNER
LOCATION 595 Camino de la Reina, Mission Valley, CA
PROJECT NUMBER
DATE DRILLED October 21, 2017
TOTAL DEPTH OF HOLE 10 Feet
SURFACE ELEVATION
DEPTH TO WATER
SCREEN: DIA. **LENGTH** **SLOT SIZE**
CASING: DIA. **LENGTH** **TYPE**
DRILLING COMPANY Hillmann
DRILL METHOD Hand Auger
DRILLER Dan/Neil
LOG BY Dan Louks

DEPTH (FEET)	WELL CONST		PID (PPM)	SAMPLES		SOIL CLASS	DESCRIPTION/SOIL CLASSIFICATION (COLOR, TEXTURE, STRUCTURES)
	PIPE	FILL		NUMBER	BLOW	(USCS)	
0-3.5						SM	Silty SAND; brown, very fine grained, loose, dry, no odor.
5				HB6-5		ML	Clayey, Sandy, SILT; gray, very fine sand, low plasticity, very slight sour odor.
3.5-10						ML	Clayey, Sandy, SILT; dark gray, very fine sand, low plasticity, no odor. Install Soil Gas Probe SG6 at 10 feet. Install 0.5 feet filter pack along sampling tip. Seal with 0.5 feet of dry bentonite overlain by hydrated bentonite. Remove probe after sampling.

HILLMANN CONSULTING

DRILL/LITHOLOGIC LOG

BORING/WELL NUMBER HB7

PROJECT Auto Dealership
OWNER
LOCATION 595 Camino de la Reina, Mission Valley, CA
PROJECT NUMBER
DATE DRILLED October 21, 2017
TOTAL DEPTH OF HOLE 10 Feet
SURFACE ELEVATION
DEPTH TO WATER
SCREEN: DIA. **LENGTH** **SLOT SIZE**
CASING: DIA. **LENGTH** **TYPE**
DRILLING COMPANY Hillmann
DRILL METHOD Hand Auger
DRILLER Dan/Neil
LOG BY Dan Louks

DEPTH (FEET)	WELL CONST		PID (PPM)	SAMPLES		SOIL CLASS	DESCRIPTION/SOIL CLASSIFICATION (COLOR, TEXTURE, STRUCTURES)
	PIPE	FILL		NUMBER	BLOW	(USCS)	
0-5						SM	Silty SAND; brown, very fine grained, loose, dry, no odor.
6				HB7-6		ML	Clayey, Sandy, SILT; dark gray, very fine sand, low plasticity, trace sour odor.
5-10						ML	Clayey, Sandy, SILT; dark gray, very fine sand, low plasticity, no odor.
							Install Soil Gas Probe SG7 at 10 feet. Install 0.5 feet filter pack along sampling tip. Seal with 0.5 feet of dry bentonite overlain by hydrated bentonite. Remove probe after sampling.

HILLMANN CONSULTING

DRILL/LITHOLOGIC LOG

BORING/WELL NUMBER HB8

PROJECT Auto Dealership
OWNER
LOCATION 595 Camino de la Reina, Mission Valley, CA
PROJECT NUMBER
DATE DRILLED October 21, 2017
TOTAL DEPTH OF HOLE 3 Feet
SURFACE ELEVATION
DEPTH TO WATER
SCREEN: DIA. **LENGTH** **SLOT SIZE**
CASING: DIA. **LENGTH** **TYPE**
DRILLING COMPANY Hillmann
DRILL METHOD Hand Auger
DRILLER Dan/Neil
LOG BY Dan Louks

DEPTH (FEET)	WELL CONST		PID (PPM)	SAMPLES		SOIL CLASS	DESCRIPTION/SOIL CLASSIFICATION (COLOR, TEXTURE, STRUCTURES)
	PIPE	FILL		NUMBER	BLOW	(USCS)	
0-3				HB8-3		SM	Silty SAND; light brown, very fine grained, loose, dry, no odor. Install Soil Gas Probe SG8 at 3 feet. Install 0.5 feet filter pack along sampling tip. Seal with 0.5 feet of dry bentonite overlain by hydrated bentonite. Remove probe after sampling.

HILLMANN CONSULTING

DRILL/LITHOLOGIC LOG

BORING/WELL NUMBER HB9

PROJECT Auto Dealership
OWNER
LOCATION 595 Camino de la Reina, Mission Valley, CA
PROJECT NUMBER
DATE DRILLED October 21, 2017
TOTAL DEPTH OF HOLE 3 Feet
SURFACE ELEVATION
DEPTH TO WATER
SCREEN: DIA. **LENGTH** **SLOT SIZE**
CASING: DIA. **LENGTH** **TYPE**
DRILLING COMPANY Hillmann
DRILL METHOD Hand Auger
DRILLER Dan/Neil
LOG BY Dan Louks

DEPTH (FEET)	WELL CONST		PID (PPM)	SAMPLES		SOIL CLASS	DESCRIPTION/SOIL CLASSIFICATION (COLOR, TEXTURE, STRUCTURES)
	PIPE	FILL		NUMBER	BLOW	(USCS)	
0-3				HB9-3		SM	Silty SAND; gray-brown, very fine grained, loose, dry, no odor. Install Soil Gas Probe SG9 at 3 feet. Install 0.5 feet filter pack along sampling tip. Seal with 0.5 feet of dry bentonite overlain by hydrated bentonite. Remove probe after sampling.

HILLMANN CONSULTING

DRILL/LITHOLOGIC LOG

BORING/WELL NUMBER HB10

PROJECT Auto Dealership
OWNER
LOCATION 595 Camino de la Reina, Mission Valley, CA
PROJECT NUMBER
DATE DRILLED October 21, 2017
TOTAL DEPTH OF HOLE 10 Feet
SURFACE ELEVATION
DEPTH TO WATER
SCREEN: DIA. **LENGTH** **SLOT SIZE**
CASING: DIA. **LENGTH** **TYPE**
DRILLING COMPANY Hillmann
DRILL METHOD Hand Auger
DRILLER Dan/Neil
LOG BY Dan Louks

DEPTH (FEET)	WELL CONST		PID (PPM)	SAMPLES		SOIL CLASS	DESCRIPTION/SOIL CLASSIFICATION (COLOR, TEXTURE, STRUCTURES)
	PIPE	FILL		NUMBER	BLOW	(USCS)	
0-5						SM	Silty SAND; brown, very fine grained, loose, dry, no odor.
5-7.5				HB10-7.5		ML	Clayey, Sandy, SILT; brown, very fine sand, low plasticity, very slight petroleum odor at 7.5 feet.
7.5-10						SC	Clayey SAND; gray, very fine grained, loose, no odor.
							Install Soil Gas Probe SG10 at 10 feet. Install 0.5 feet filter pack along sampling tip. Seal with 0.5 feet of dry bentonite overlain by hydrated bentonite. Remove probe after sampling.

HILLMANN CONSULTING

DRILL/LITHOLOGIC LOG

BORING/WELL NUMBER HB11

PROJECT Auto Dealership
OWNER
LOCATION 595 Camino de la Reina, Mission Valley, CA
PROJECT NUMBER
DATE DRILLED October 21, 2017
TOTAL DEPTH OF HOLE 10 Feet
SURFACE ELEVATION
DEPTH TO WATER
SCREEN: DIA. **LENGTH** **SLOT SIZE**
CASING: DIA. **LENGTH** **TYPE**
DRILLING COMPANY Hillmann
DRILL METHOD Hand Auger
DRILLER Dan/Neil
LOG BY Dan Louks

DEPTH (FEET)	WELL CONST		PID (PPM)	SAMPLES		SOIL CLASS	DESCRIPTION/SOIL CLASSIFICATION (COLOR, TEXTURE, STRUCTURES)
	PIPE	FILL		NUMBER	BLOW	(USCS)	
0-5				HB11-5		SM	Silty SAND; brown, very fine grained, loose, dry, mild petroleum odor.
5-10				HB11-10		ML/SC	Alternating layers of Sandy SILT with clay and Clayey SAND, dark gray, mild petroleum odor. Seal boring to 8 feet with bentonite. Install Soil Gas Probe SG11 at 8 feet. Install 0.5 feet filter pack along sampling tip. Seal with 0.5 feet of dry bentonite overlain by hydrated bentonite. Remove probe after sampling.

HILLMANN CONSULTING

DRILL/LITHOLOGIC LOG

BORING/WELL NUMBER HB12

PROJECT Auto Dealership
OWNER
LOCATION 595 Camino de la Reina, Mission Valley, CA
PROJECT NUMBER
DATE DRILLED October 21, 2017
TOTAL DEPTH OF HOLE 10 Feet
SURFACE ELEVATION
DEPTH TO WATER
SCREEN: DIA. **LENGTH** **SLOT SIZE**
CASING: DIA. **LENGTH** **TYPE**
DRILLING COMPANY Hillmann
DRILL METHOD Hand Auger
DRILLER Dan/Neil
LOG BY Dan Louks

DEPTH (FEET)	WELL CONST		PID (PPM)	SAMPLES		SOIL CLASS	DESCRIPTION/SOIL CLASSIFICATION (COLOR, TEXTURE, STRUCTURES)
	PIPE	FILL		NUMBER	BLOW	(USCS)	
0-5						SM	Silty SAND; brown, very fine grained, loose, dry, mild petroleum odor.
5-8						ML	Clayey, Sandy, SILT; gray-brown, low plasticity, loose, no odor.
8-10				HB12-10		SC	Clayey SAND; brown, very fine to fine grained, poorly sorted, no odor.
							Install Soil Gas Probe SG12 at 10 feet. Install 0.5 feet filter pack along sampling tip. Seal with 0.5 feet of dry bentonite overlain by hydrated bentonite. Remove probe after sampling.

HILLMANN CONSULTING

DRILL/LITHOLOGIC LOG

BORING/WELL NUMBER HB13

PROJECT Auto Dealership
OWNER
LOCATION 595 Camino de la Reina, Mission Valley, CA
PROJECT NUMBER
DATE DRILLED October 28, 2017
TOTAL DEPTH OF HOLE 6.5 Feet
SURFACE ELEVATION
DEPTH TO WATER
SCREEN: DIA. **LENGTH** **SLOT SIZE**
CASING: DIA. **LENGTH** **TYPE**
DRILLING COMPANY Hillmann
DRILL METHOD Hand Auger
DRILLER Dan/Neil
LOG BY Dan Louks

DEPTH (FEET)	WELL CONST		PID (PPM)	SAMPLES		SOIL CLASS	DESCRIPTION/SOIL CLASSIFICATION (COLOR, TEXTURE, STRUCTURES)
	PIPE	FILL		NUMBER	BLOW	(USCS)	
5						SM	Silty SAND; brown, very fine grained, loose, dry, very slight sour odor.
0-6.5				HB13-6.5		SM	Silty SAND; brown, very fine grained, loose, dry, very slight sour odor. Concrete Debris at 6.5 feet. Refusal. Install Soil Gas Probe SG13 at 6.5 feet. Install 0.5 feet filter pack along sampling tip. Seal with 0.5 feet of dry bentonite overlain by hydrated bentonite. Remove probe after sampling.

HILLMANN CONSULTING

DRILL/LITHOLOGIC LOG

BORING/WELL NUMBER HB14

PROJECT Auto Dealership
OWNER
LOCATION 595 Camino de la Reina, Mission Valley, CA
PROJECT NUMBER
DATE DRILLED October 28, 2017
TOTAL DEPTH OF HOLE 10 Feet
SURFACE ELEVATION
DEPTH TO WATER
SCREEN: DIA. **LENGTH** **SLOT SIZE**
CASING: DIA. **LENGTH** **TYPE**
DRILLING COMPANY Hillmann
DRILL METHOD Hand Auger
DRILLER Dan/Neil
LOG BY Dan Louks

DEPTH (FEET)	WELL CONST		PID (PPM)	SAMPLES		SOIL CLASS	DESCRIPTION/SOIL CLASSIFICATION (COLOR, TEXTURE, STRUCTURES)
	PIPE	FILL		NUMBER	BLOW	(USCS)	
0-5.5						SM	Silty SAND; brown, very fine grained, loose, dry, no odor.
7				HB14-7		SC	Clayey SAND; dark gray, very fine grained, loose, very slight petroleum odor.
5.5-8						SC	Clayey SAND; dark gray, very fine grained, loose, very slight petroleum odor.
8-8.5						CL	Silty CLAY; dark brown, low plasticity, no odor.
8.5-9						ML	Clayey, Sandy, SILT; brown, no odor.
9-10						SM	Silty SAND; brown, very fine grained, loose, no odor.
							Install Soil Gas Probe SG14 at 10 feet. Install 0.5 feet filter pack along sampling tip. Seal with 0.5 feet of dry bentonite overlain by hydrated bentonite. Remove probe after sampling.

HILLMANN CONSULTING

DRILL/LITHOLOGIC LOG

BORING/WELL NUMBER HB15

PROJECT Auto Dealership
OWNER
LOCATION 595 Camino de la Reina, Mission Valley, CA
PROJECT NUMBER
DATE DRILLED October 28, 2017
TOTAL DEPTH OF HOLE 10 Feet
SURFACE ELEVATION
DEPTH TO WATER
SCREEN: DIA. **LENGTH** **SLOT SIZE**
CASING: DIA. **LENGTH** **TYPE**
DRILLING COMPANY Hillmann
DRILL METHOD Hand Auger
DRILLER Dan/Neil
LOG BY Dan Louks

DEPTH (FEET)	WELL CONST		PID (PPM)	SAMPLES		SOIL CLASS	DESCRIPTION/SOIL CLASSIFICATION (COLOR, TEXTURE, STRUCTURES)
	PIPE	FILL		NUMBER	BLOW	(USCS)	
0-5						SM	Silty SAND; light brown, very fine grained, loose, dry, no odor.
5-6						SC	Clayey SAND; gray-brown, very fine grained, no odor.
6-10				HB15-10		ML	SILT; brown, low plasticity, some very fine sand and clay, no odor.
							Install Soil Gas Probe SG15 at 10 feet. Install 0.5 feet filter pack along sampling tip. Seal with 0.5 feet of dry bentonite overlain by hydrated bentonite. Remove probe after sampling.

HILLMANN CONSULTING

DRILL/LITHOLOGIC LOG

BORING/WELL NUMBER HB16

PROJECT Auto Dealership
OWNER
LOCATION 595 Camino de la Reina, Mission Valley, CA
PROJECT NUMBER
DATE DRILLED October 28, 2017
TOTAL DEPTH OF HOLE 7.5 Feet
SURFACE ELEVATION
DEPTH TO WATER
SCREEN: DIA. **LENGTH** **SLOT SIZE**
CASING: DIA. **LENGTH** **TYPE**
DRILLING COMPANY Hillmann
DRILL METHOD Hand Auger
DRILLER Dan/Neil
LOG BY Dan Louks

DEPTH (FEET)	WELL CONST		PID (PPM)	SAMPLES		SOIL CLASS	DESCRIPTION/SOIL CLASSIFICATION (COLOR, TEXTURE, STRUCTURES)
	PIPE	FILL		NUMBER	BLOW	(USCS)	
0-5						SM	Silty SAND; brown, very fine grained, loose, no odor.
5-7.5				HB16-7.5		ML	Sandy, Clayey, SILT; brown, low plasticity, fine grained, very slight sour odor. Gravel at 7.5 feet – Refusal. Install Soil Gas Probe SG16 at 7.5 feet. Install 0.5 feet filter pack along sampling tip. Seal with 0.5 feet of dry bentonite overlain by hydrated bentonite. Remove probe after sampling.

HILLMANN CONSULTING

DRILL/LITHOLOGIC LOG

BORING/WELL NUMBER HB17

PROJECT Auto Dealership
OWNER
LOCATION 595 Camino de la Reina, Mission Valley, CA
PROJECT NUMBER
DATE DRILLED October 28, 2017
TOTAL DEPTH OF HOLE 10 Feet
SURFACE ELEVATION
DEPTH TO WATER
SCREEN: DIA. **LENGTH** **SLOT SIZE**
CASING: DIA. **LENGTH** **TYPE**
DRILLING COMPANY Hillmann
DRILL METHOD Hand Auger
DRILLER Dan/Neil
LOG BY Dan Louks

DEPTH (FEET)	WELL CONST		PID (PPM)	SAMPLES		SOIL CLASS	DESCRIPTION/SOIL CLASSIFICATION (COLOR, TEXTURE, STRUCTURES)
	PIPE	FILL		NUMBER	BLOW	(USCS)	
0-5						SM	Silty SAND; brown, very fine grained, loose, no odor.
5-8						ML	Clayey, Sandy, SILT; dark brown, low plasticity, very fine grained, no odor.
8-9				HB17-8		SC	Clayey SAND; dark brown, very fine grained, slightly moist, no odor.
9-10						ML	Clayey, Sandy, SILT; brown, low plasticity, very fine grained, no odor.
							Install Soil Gas Probe SG17 at 10 feet. Install 0.5 feet filter pack along sampling tip. Seal with 0.5 feet of dry bentonite overlain by hydrated bentonite. Remove probe after sampling.

DRILL/LITHOLOGIC LOG

BORING/WELL NUMBER HB18

PROJECT Auto Dealership
OWNER
LOCATION 595 Camino de la Reina, Mission Valley, CA
PROJECT NUMBER
DATE DRILLED October 28, 2017
TOTAL DEPTH OF HOLE 10 Feet
SURFACE ELEVATION
DEPTH TO WATER
SCREEN: DIA. **LENGTH** **SLOT SIZE**
CASING: DIA. **LENGTH** **TYPE**
DRILLING COMPANY Hillmann
DRILL METHOD Hand Auger
DRILLER Dan/Neil
LOG BY Dan Louks

DEPTH (FEET)	WELL CONST		PID (PPM)	SAMPLES		SOIL CLASS	DESCRIPTION/SOIL CLASSIFICATION (COLOR, TEXTURE, STRUCTURES)
	PIPE	FILL		NUMBER	BLOW	(USCS)	
0-4.5						SM	Silty SAND; brown, very fine grained, loose, no odor.
6				HB18-6		SC	Clayey SAND; dark gray, very fine grained, slightly moist, very slight petroleum odor.
4.5-8						SC	Clayey SAND; dark gray, very fine grained, slightly moist, very slight petroleum odor.
8-10						ML	Clayey, Sandy, SILT; dark brown, low plasticity, very fine grained, no odor.
							Install Soil Gas Probe SG18 at 10 feet. Install 0.5 feet filter pack along sampling tip. Seal with 0.5 feet of dry bentonite overlain by hydrated bentonite. Remove probe after sampling.

HILLMANN CONSULTING

DRILL/LITHOLOGIC LOG

BORING/WELL NUMBER HB19

PROJECT Auto Dealership
OWNER
LOCATION 595 Camino de la Reina, Mission Valley, CA
PROJECT NUMBER
DATE DRILLED October 28, 2017
TOTAL DEPTH OF HOLE 10 Feet
SURFACE ELEVATION
DEPTH TO WATER
SCREEN: DIA. **LENGTH** **SLOT SIZE**
CASING: DIA. **LENGTH** **TYPE**
DRILLING COMPANY Hillmann
DRILL METHOD Hand Auger
DRILLER Dan/Neil
LOG BY Dan Louks

DEPTH (FEET)	WELL CONST		PID (PPM)	SAMPLES		SOIL CLASS	DESCRIPTION/SOIL CLASSIFICATION (COLOR, TEXTURE, STRUCTURES)
	PIPE	FILL		NUMBER	BLOW	(USCS)	
0-5						SM	Silty SAND; brown, very fine grained, loose, no odor.
6				HB19-6		SC	Clayey SAND; dark gray, very fine grained, slightly moist, no odor.
5-7						SC	Clayey SAND; dark gray, very fine grained, slightly moist, no odor.
7-10						ML	Clayey, Sandy, SILT; dark gray, low plasticity, very fine grained, no odor.
							Install Soil Gas Probe SG19 at 10 feet. Install 0.5 feet filter pack along sampling tip. Seal with 0.5 feet of dry bentonite overlain by hydrated bentonite. Remove probe after sampling.

HILLMANN CONSULTING

DRILL/LITHOLOGIC LOG

BORING/WELL NUMBER HB20

PROJECT Auto Dealership
OWNER
LOCATION 595 Camino de la Reina, Mission Valley, CA
PROJECT NUMBER
DATE DRILLED October 28, 2017
TOTAL DEPTH OF HOLE 10 Feet
SURFACE ELEVATION
DEPTH TO WATER
SCREEN: DIA. **LENGTH** **SLOT SIZE**
CASING: DIA. **LENGTH** **TYPE**
DRILLING COMPANY Hillmann
DRILL METHOD Hand Auger
DRILLER Dan/Neil
LOG BY Dan Louks

DEPTH (FEET)	WELL CONST		PID (PPM)	SAMPLES		SOIL CLASS	DESCRIPTION/SOIL CLASSIFICATION (COLOR, TEXTURE, STRUCTURES)
	PIPE	FILL		NUMBER	BLOW	(USCS)	
0-5						SM	Silty SAND; light brown, very fine grained, loose, no odor.
5-8				HB20-8		SC	Clayey SAND; dark gray, very fine grained, slightly moist, very slight sour odor.
8-10						ML	Clayey, Sandy, SILT; dark gray, low plasticity, very fine grained, very slight sour odor.
							Install Soil Gas Probe SG20 at 10 feet. Install 0.5 feet filter pack along sampling tip. Seal with 0.5 feet of dry bentonite overlain by hydrated bentonite. Remove probe after sampling.

DRILL/LITHOLOGIC LOG

BORING/WELL NUMBER HB21

PROJECT Auto Dealership
OWNER
LOCATION 595 Camino de la Reina, Mission Valley, CA
PROJECT NUMBER
DATE DRILLED October 28, 2017
TOTAL DEPTH OF HOLE 12.5 Feet
SURFACE ELEVATION
DEPTH TO WATER
SCREEN: DIA. **LENGTH** **SLOT SIZE**
CASING: DIA. **LENGTH** **TYPE**
DRILLING COMPANY Hillmann
DRILL METHOD Hand Auger
DRILLER Dan/Neil
LOG BY Dan Louks

DEPTH (FEET)	WELL CONST		PID (PPM)	SAMPLES		SOIL CLASS	DESCRIPTION/SOIL CLASSIFICATION (COLOR, TEXTURE, STRUCTURES)
	PIPE	FILL		NUMBER	BLOW	(USCS)	
0-4.5						SM	Silty SAND; light brown, very fine grained, loose, no odor.
8				HB21-8		SC	Clayey SAND; dark gray, very fine grained, slightly moist, slight petroleum odor.
4.5-9						SC	Clayey SAND; dark gray, very fine grained, slightly moist, slight petroleum odor.
9-10						CL	Silty CLAY; dark gray, low plasticity, slight sour odor.
10-12.5				HB21-12.5		SC	Clayey SAND; gray, very fine grained, loose. Becomes very moist at 12.5 feet.
							Seal with bentonite to 11.5 feet. Install Soil Gas Probe SG21 at 11.5 feet. Install 0.5 feet filter pack along sampling tip. Seal with 0.5 feet of dry bentonite overlain by hydrated bentonite. Remove probe after sampling.

HILLMANN CONSULTING

DRILL/LITHOLOGIC LOG

BORING/WELL NUMBER HB22

PROJECT Auto Dealership
OWNER
LOCATION 595 Camino de la Reina, Mission Valley, CA
PROJECT NUMBER
DATE DRILLED October 28, 2017
TOTAL DEPTH OF HOLE 10 Feet
SURFACE ELEVATION
DEPTH TO WATER
SCREEN: DIA. **LENGTH** **SLOT SIZE**
CASING: DIA. **LENGTH** **TYPE**
DRILLING COMPANY Hillmann
DRILL METHOD Hand Auger
DRILLER Dan/Neil
LOG BY Dan Louks

DEPTH (FEET)	WELL CONST		PID (PPM)	SAMPLES		SOIL CLASS	DESCRIPTION/SOIL CLASSIFICATION (COLOR, TEXTURE, STRUCTURES)
	PIPE	FILL		NUMBER	BLOW	(USCS)	
0-4.5						SM	Silty SAND; light brown, very fine grained, loose, no odor.
4.5-9						SC	Clayey SAND; dark gray, very fine grained, slightly moist, very slight sour odor.
9-10				HB22-10		ML	Clayey SILT; dark gray, low plasticity, no odor.
							Install Soil Gas Probe SG22 at 10 feet. Install 0.5 feet filter pack along sampling tip. Seal with 0.5 feet of dry bentonite overlain by hydrated bentonite. Remove probe after sampling.

APPENDIX D
Soil Gas Monitoring Data

SOIL GAS MONITORING DATA FORM

PROJECT: Auto Dealership

LOCATION: 595 Camino De La Reina, Mission Valley, California

DATE: October 22, 2017

	VAPOR PROBE INFO							
PROBE ID	**SG1**	**SG2**	**SG3**	**SG4**	**SG5**	**SG6**	**SG7**	**SG8**
PROBE DEPTH (ft)	10	10	10	10	10	10	10	3
	EXTRACTION DATA							
Applied Vacuum (in. WC)	5.0	5.0	5.0	5.0	5.0	5.0	5.0	5.0
FLOW (L/min)	0.2	0.2	0.2	0.2	0.2	0.2	0.2	0.2
Pore Volumes (borehole - sand pack)	3	3	3	3	3	3	3	3
	MONITORING DATA							
OXYGEN (%)	11.0	8.9	10.2	2.5	0.4	1.8	6.8	19.4
CARBON DIOXIDE (%)	3.9	3.84	3.75	4.9	>5	>5	4.1	0.8
VOC by PID (ppm)	0.2	0.4	0.3	13.0	9.2	7.5	4.0	4.2

	VAPOR PROBE INFO							
PROBE ID	**SG9**	**SG10**	**SG11**	**SG12**				
PROBE DEPTH (ft)	3	10	8	10				
	EXTRACTION DATA							
Applied Vacuum (in. WC)	5.0	5.0	5.0	5.0				
FLOW (L/min)	0.2	0.2	0.2	0.2				
Pore Volumes (borehole - sand pack)	3	3	3	3				
	MONITORING DATA							
OXYGEN (%)	19.9	8.8	3.4	11.1				
CARBON DIOXIDE (%)	0.40	4.95	4.90	4.35				
VOC by PID (ppm)	4.0	3.0	4.4	2.1				

REMARKS:

SAMPLED BY: DL

SOIL GAS MONITORING DATA FORM

PROJECT: Auto Dealership

LOCATION: 595 Camino De La Reina, Mission Valley, California

DATE: October 29, 2017

	VAPOR PROBE INFO							
PROBE ID	**SG13**	**SG14**	**SG15**	**SG16**	**SG17**	**SG18**	**SG19**	**SG20**
PROBE DEPTH (ft)	6.5	10	10	7.5	10	10	10	10
	EXTRACTION DATA							
Applied Vacuum (in. WC)	5.0	5.0	5.0	5.0	5.0	5.0	90	90
FLOW (L/min)	0.2	0.2	0.2	0.2	0.2	0.2	0.2	0.2
Pore Volumes (borehole - sand pack)	3	3	3	3	3	3	3	3
	MONITORING DATA							
OXYGEN (%)								
CARBON DIOXIDE (%)								
VOC by PID (ppm)	0.4	0.70	0.7	1.7	2.2	1.6	1.1	5.7

	VAPOR PROBE INFO							
PROBE ID	**SG21**	**SG22**						
PROBE DEPTH (ft)	11.5	10						
	EXTRACTION DATA							
Applied Vacuum (in. WC)	5.0	5.0						
FLOW (L/min)	0.2	0.2						
Pore Volumes (borehole - sand pack)	3	3						
	MONITORING DATA							
OXYGEN (%)								
CARBON DIOXIDE (%)								
VOC by PID (ppm)	2.2	1.6						

REMARKS: Multi-gas meter not working

SAMPLED BY: DL

APPENDIX E
Geophysical Survey Report

Subsurface Utility Investigation Report

Project:

Car Dealership
Camino De La Reina
San Diego, CA
October 28, 2017

Prepared For:

Hillmann Consulting, LLC
Brandon D. Clements
1745 W. Orangewood Ave.
Orange, CA 92868

Prepared By:

Pacific Coast Locators, Inc.
EM & GPR Technicians
2606 Foothill Blvd., Ste. G La Crescenta, CA 91214
Ph: 818-249-7700 Fax: 818-249-7701

INTRODUCTION

Pacific Coast Locators, Inc. was hired by Hillmann Consulting, LLC to perform a Subsurface Investigation on Friday, July 7th, 2017 to determine the location of potential Underground Storage Tank(s), fill ports, pipeline and/or evidence of excavation within the area of concern on-site.

GEOPHYSICAL METHODOLOGY AND EQUIPMENT

The Sensors and Software Utility Scan Ground Penetrating Radar unit with 250MHz antenna sends a dielectric signal into the earth, which registers with the density of the soil that it is penetrating. Any other material of varied density will either speed up the signal creating an inverted hyperbola or slow it down leaving a hyperbola trail. This is similar to a rock in a creek. The water bends around the rock leaving a tail wake. The GPR signal is not bending however; it is sending back a continuous signal of the curvature of the anomaly it encounters.

The Schonstedt GA-52Cx Magnetic Locator detects iron and steel objects underground, such as USTs, buried oil wells and buried metal monitoring well lids. The Schonstedt GA-52Cx Magnetometer provides audio detection signals with frequencies that vary with gradient field intensity. The signals peak in frequency when the locator's tip is held directly over the target.

SITE AREA

The Subject site is a car dealership, located on Camino de la Reina in San Diego, CA. Our technician found an excavation area at the NW corner of the service center. The area was marked with a chalk outline. Pictures are below.

ANALYSES / INTERPRETATIONS AND FINDINGS

Our technician performed a Subsurface Utility Investigation using GSSI SIR3000 Ground Penetrating Radar with 400MHz antenna, the RD4000 Electro-Magnetic Transmitter & Receiver, and the Schonstedt GA-52Cx Magnetometer in and around the area of concern on-site. Our technician did not confirm any UST's but marked the area for excavation.



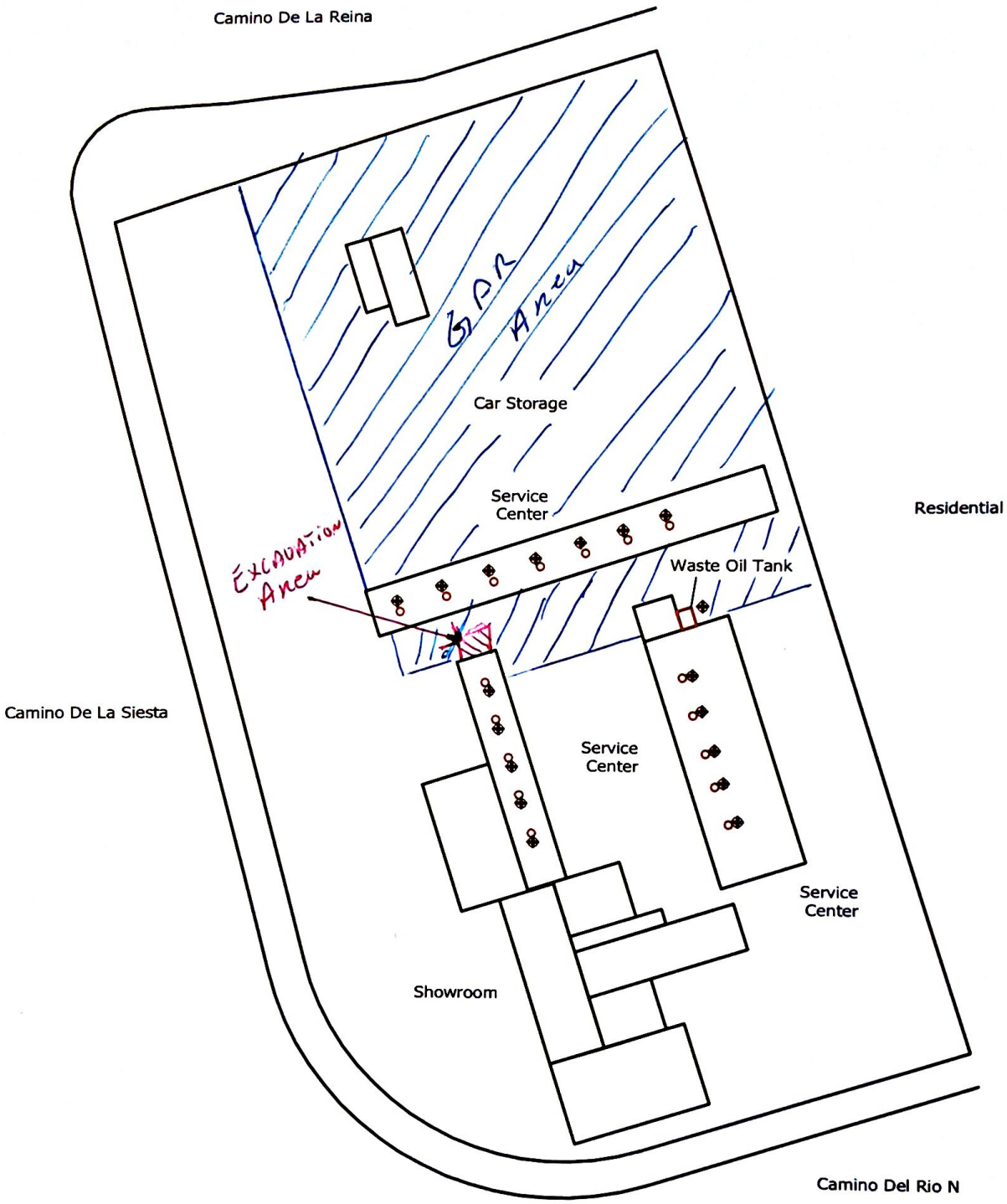

LEGEND

○ Approximate Location of Hydraulic Lift

⊕ Proposed Soil Borings and Soil Gas Probes

FIGURE 1
GENERAL SITE PLAN
AUTO DEALERSHIP
595 Camino de la Reina
MIssion Valley, California

N

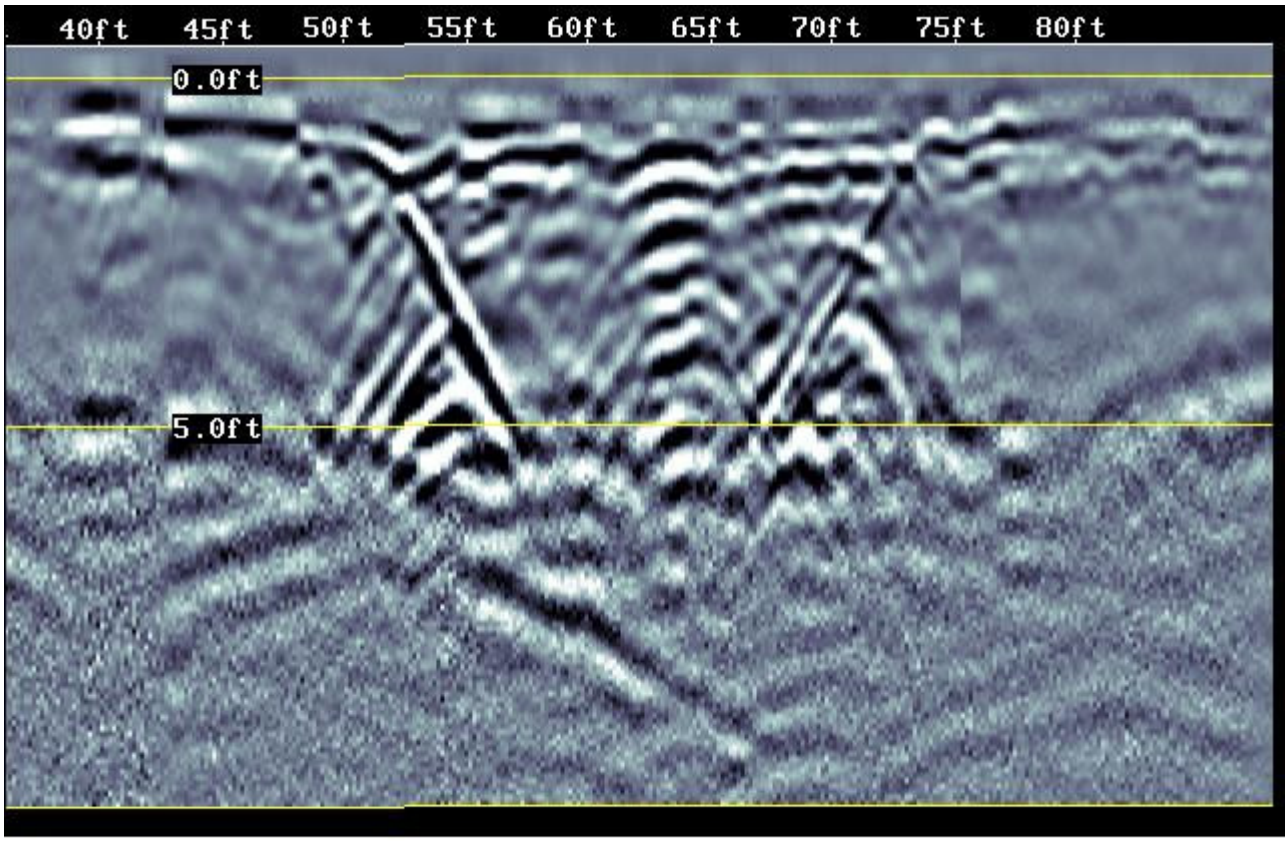

#236 (00000236.LMN) 2017-10-28 10:47:39

LIMITATIONS

Please be advised that there are limitations to any Subsurface Investigation. The equipment may not achieve maximum effectiveness due to soil conditions, above ground obstructions, reinforced concrete, and a variety of other factors. No Subsurface Investigation or equipment can provide a complete image of buried features. Our results should always be used in conjunction with as many methods as possible including: consultation of existing plans and drawings, exploratory excavation or potholing, visual inspection of above ground features and utilization of services such as Dig Alert/Underground Service Alert.

Field work performed by Chris Knerr,
EM & GPR Technician,
Pacific Coast Locators, Inc.

EPA United States Environmental Protection Agency

Envirofacts

Search Results

Search Results for:
588 Camino del Rio N, San Diego, California, 92108

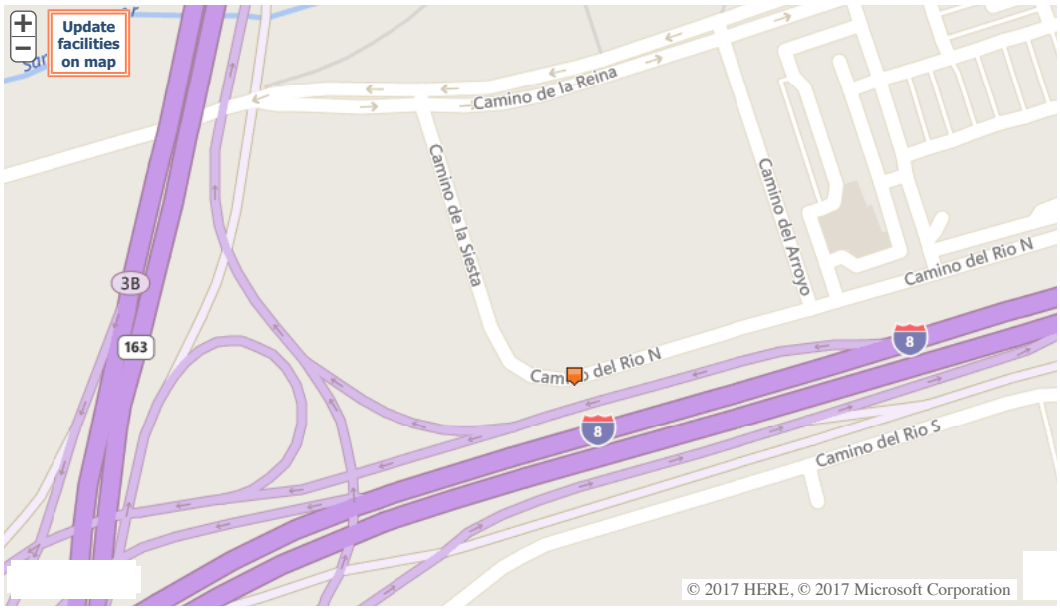

Envirofacts Links

- EF Overview
- Search
- Model
- Data Update
- Multisystem Search User Guide
- Contact Us

Report an Error

The facility list below is based upon the facilities that are visible with the map above. To refine your search to a more targeted area of interest, please visit the Envirofacts Multisystem Search Form. To search Envirofacts via an interactive map, please view your results in EnviroMapper for Envirofacts

List of EPA-Regulated Facilities in Envirofacts

Copy | CSV | Excel | PDF | Print

Showing 1 to 1 of 1 entries Show 10 entries Search:

First | Previous | 1 | Next | Last

FACILITY INFORMATION	AFS	ACRES	BR	SEMS	GHG	PCS/ICIS	RADInfo	RCRAInfo	TRI	TSCA
SAN DIEGO AUTO AUCTION / LINCO 588 CAMINO DEL RIO NORTH SAN DIEGO, CA 92108-3206 Latitude: 32.76452 Longitude: -117.15951								View Report		

FACILITY INFORMATION AFS ACRES BR SEMS GHG PCS/ICIS RADInfo RCRAInfo TRI TSCA
Showing 1 to 1 of 1 entries Show 10 entries Search:
First Previous 1 Next Last

Total Number of Facilities Displayed: 1

Return to more topical information

STATE WATER RESOURCES CONTROL BOARD
GEOTRACKER

Tools Reports UST Case Closures Information

WITT LINCOLN MERCURY (T0607300948) - (MAP)

SIGN UP FOR EMAIL ALERTS

588 CAMINO DEL RIO N
SAN DIEGO, CA 921083206
SAN DIEGO COUNTY
LUST CLEANUP SITE (INFO)
PRINTABLE CASE SUMMARY / CSM REPORT

CLEANUP OVERSIGHT AGENCIES
SAN DIEGO COUNTY LOP *(LEAD)* - *CASE #: H04863-002*
SAN DIEGO RWQCB (REGION 9) - *CASE #: 9UT2178*

Summary | Cleanup Action Report | Regulatory Activities | *Environmental Data (ESI)* | *Site Maps / Documents* | *Community Involvement* | *Related Cases*

Regulatory Profile

PRINTABLE CASE SUMMARY

CLEANUP STATUS - DEFINITIONS

COMPLETED - CASE CLOSED AS OF 6/16/1992 - CLEANUP STATUS HISTORY

POTENTIAL CONTAMINANTS OF CONCERN
WASTE OIL / MOTOR / HYDRAULIC / LUBRICATING

POTENTIAL MEDIA OF CONCERN
SOIL

FILE LOCATION
LOCAL AGENCY

USER DEFINED BENEFICIAL USE
GW - MUNICIPAL AND DOMESTIC SUPPLY, SW - AGRICULTURAL SUPPLY, SW - COLD FRESHWATER HABITAT, SW - INDUSTRIAL PROCESS SUPPLY, SW - INDUSTRIAL SERVICE SUPPLY, SW - NON-CONTACT WATER RECREATION, SW - RARE, THREATENED, OR ENDANGERED SPECIES, SW - WARM FRESHWATER HABITAT, SW - WATER CONTACT RECREATION, SW - WILDLIFE HABITAT

DESIGNATED BENEFICIAL USE(S) - DEFINITIONS
MUN, AGR, IND, PROC

DWR GROUNDWATER SUB-BASIN NAME
Mission Valley (9-14)

CALWATER WATERSHED NAME
San Diego - Lower San Diego - Mission San Diego (907.11)

Site History

No site history available

Copyright © 2015 State of California

STATE WATER RESOURCES CONTROL BOARD
GEOTRACKER

Tools Reports UST Case Closures Information

WITT LINCOLN MERCURY (T0607302887) - (MAP)

SIGN UP FOR EMAIL ALERTS

588 CAMINO DEL RIO N
SAN DIEGO, CA 921083206
SAN DIEGO COUNTY
LUST CLEANUP SITE (INFO)
PRINTABLE CASE SUMMARY / CSM REPORT

CLEANUP OVERSIGHT AGENCIES
SAN DIEGO COUNTY LOP *(LEAD)* - *CASE #: H04863-001*
SAN DIEGO RWQCB (REGION 9) - *CASE #: 9UT600*

Summary | Cleanup Action Report | Regulatory Activities | *Environmental Data (ESI)* | *Site Maps / Documents* | *Community Involvement* | *Related Cases*

Regulatory Profile

PRINTABLE CASE SUMMARY

CLEANUP STATUS - DEFINITIONS

COMPLETED - CASE CLOSED AS OF 6/16/1992 - CLEANUP STATUS HISTORY

POTENTIAL CONTAMINANTS OF CONCERN
GASOLINE

POTENTIAL MEDIA OF CONCERN
AQUIFER USED FOR DRINKING WATER SUPPLY

FILE LOCATION
LOCAL AGENCY

USER DEFINED BENEFICIAL USE
GW - MUNICIPAL AND DOMESTIC SUPPLY, SW - AGRICULTURAL SUPPLY, SW - COLD FRESHWATER HABITAT, SW - INDUSTRIAL PROCESS SUPPLY, SW - INDUSTRIAL SERVICE SUPPLY, SW - NON-CONTACT WATER RECREATION, SW - RARE, THREATENED, OR ENDANGERED SPECIES, SW - WARM FRESHWATER HABITAT, SW - WATER CONTACT RECREATION, SW - WILDLIFE HABITAT

DESIGNATED BENEFICIAL USE(S) - DEFINITIONS
MUN, AGR, IND, PROC

DWR GROUNDWATER SUB-BASIN NAME
Mission Valley (9-14)

CALWATER WATERSHED NAME
San Diego - Lower San Diego - Mission San Diego (907.11)

Site History

No site history available

Copyright © 2015 State of California

Federal Emergency Management Agency

Washington, D.C. 20472

August 20, 2018

THE HONORABLE KEVIN FAULCONER
MAYOR, CITY OF SAN DIEGO
202 C STREET
11TH FLOOR
SAN DIEGO, CA 92101

CASE NO.: 18-09-1388C
COMMUNITY: CITY OF SAN DIEGO, SAN DIEGO COUNTY, CALIFORNIA
COMMUNITY NO.: 060295

DEAR MR. FAULCONER:

This is in reference to a request that the Federal Emergency Management Agency (FEMA) determine if the property described in the enclosed document is located within an identified Special Flood Hazard Area, the area that would be inundated by the flood having a 1-percent chance of being equaled or exceeded in any given year (base flood), on the effective National Flood Insurance Program (NFIP) map. Using the information submitted and the effective NFIP map, our determination is shown on the attached Conditional Letter of Map Revision based on Fill (CLOMR-F) Comment Document. This comment document provides additional information regarding the effective NFIP map, the legal description of the property and our comments regarding this proposed project.

Additional documents are enclosed which provide information regarding the subject property and CLOMR-Fs. Please see the List of Enclosures below to determine which documents are enclosed. Other attachments specific to this request may be included as referenced in the Determination/Comment document. If you have any questions about this letter or any of the enclosures, please contact the FEMA Map Information eXchange (FMIX) toll free at (877) 336-2627 (877-FEMA MAP) or by letter addressed to the Federal Emergency Management Agency, Engineering Library, 3601 Eisenhower Ave Ste 500, Alexandria, VA 22304-6426.

Sincerely,

Luis V. Rodriguez, P.E., Director
Engineering and Modeling Division
Federal Insurance and Mitigation Administration

LIST OF ENCLOSURES:

CLOMR-F COMMENT DOCUMENT

cc: Mr. Hernan Cortez

Federal Emergency Management Agency

Washington, D.C. 20472

CONDITIONAL LETTER OF MAP REVISION BASED ON FILL COMMENT DOCUMENT

COMMUNITY AND MAP PANEL INFORMATION		LEGAL PROPERTY DESCRIPTION
COMMUNITY	CITY OF SAN DIEGO, SAN DIEGO COUNTY, CALIFORNIA	Proposed Witt Mission Valley Project
	COMMUNITY NO.: 060295	
AFFECTED MAP PANEL	NUMBER: 06073C1618G	
	DATE: 5/16/2012	

FLOODING SOURCE: SAN DIEGO RIVER

APPROXIMATE LATITUDE & LONGITUDE OF PROPERTY:32.765931, -117.159897
SOURCE OF LAT & LONG: LOMA LOGIC **DATUM: NAD 83**

COMMENT TABLE REGARDING THE PROPOSED PROPERTY (PLEASE NOTE THAT THIS IS NOT A FINAL DETERMINATION. A FINAL DETERMINATION WILL BE MADE UPON RECEIPT OF AS-BUILT INFORMATION REGARDING THIS PROPERTY.)

LOT	BLOCK/ SECTION	SUBDIVISION	STREET	**OUTCOME** WHAT WOULD BE REMOVED FROM THE SFHA	FLOOD ZONE	1% ANNUAL CHANCE FLOOD ELEVATION (NAVD 88)	LOWEST ADJACENT GRADE ELEVATION (NAVD 88)	LOWEST LOT ELEVATION (NAVD 88)
--	--	--	588 Camino Del Rio North	Structure (NE Bldg)	X (shaded)	38.0 feet	40.0 feet	--

Special Flood Hazard Area (SFHA) - The SFHA is an area that would be inundated by the flood having a 1-percent chance of being equaled or exceeded in any given year (base flood).

ADDITIONAL CONSIDERATIONS (Please refer to the appropriate section on Attachment 1 for the additional considerations listed below.)

DETERMINATION TABLE (CONTINUED) LEVEE PROTECTED
PORTIONS REMAIN IN THE SFHA
CONDITIONAL LOMR-F DETERMINATION

This document provides the Federal Emergency Management Agency's comment regarding a request for a Conditional Letter of Map Revision based on Fill for the property described above. Using the information submitted and the effective National Flood Insurance Program (NFIP) map, we have determined that the proposed structure(s) on the property(ies) would not be located in the SFHA, an area inundated by the flood having a 1-percent chance of being equaled or exceeded in any given year (base flood) if built as proposed. Our final determination will be made upon receipt of a copy of this document, as-built elevations, and a completed Community Acknowledgement form. Proper completion of this form certifies the subject property is reasonably safe from flooding in accordance with Part 65.5(a)(4) of our regulations. Further guidance on determining if the subject property is reasonably safe from flooding may be found in FEMA Technical Bulletin 10-01. A copy of this bulletin can be obtained by calling the FEMA Map Assistance Center toll free at (877) 336-2627 (877-FEMA MAP) or from our web site at http://www.fema.gov/mit/tb1001.pdf. This document is not a final determination; it only provides our comment on the proposed project in relation to the SFHA shown on the effective NFIP map.

This comment document is based on the flood data presently available. The enclosed documents provide additional information regarding this request. If you have any questions about this document, please contact the FEMA Map Information eXchange (FMIX) toll free at (877) 336-2627 (877-FEMA MAP) or by letter addressed to the Federal Emergency Management Agency, Engineering Library, 3601 Eisenhower Ave Ste 500, Alexandria, VA 22304-6426.

Luis V. Rodriguez, P.E., Director
Engineering and Modeling Division
Federal Insurance and Mitigation Administration

Federal Emergency Management Agency

Washington, D.C. 20472

CONDITIONAL LETTER OF MAP REVISION BASED ON FILL COMMENT DOCUMENT

ATTACHMENT 1 (ADDITIONAL CONSIDERATIONS)

DETERMINATION TABLE (CONTINUED)

LOT	BLOCK/ SECTION	SUBDIVISION	STREET	**OUTCOME** WHAT WOULD BE REMOVED FROM THE SFHA	FLOOD ZONE	1% ANNUAL CHANCE FLOOD ELEVATION (NAVD 88)	LOWEST ADJACENT GRADE ELEVATION (NAVD 88)	LOWEST LOT ELEVATION (NAVD 88)
--	--	--	588 Camino Del Rio North	Structure (NW Bldg)	X (shaded)	38.0 feet	40.0 feet	--
--	--	--	588 Camino Del Rio North	Structure (South Bldg)	X (shaded)	38.0 feet	39.0 feet	--

PORTIONS OF THE PROPERTY REMAIN IN THE SFHA (This Additional Consideration applies to the preceding 3 Properties.)

Portions of this property, but not the subject of the Determination/Comment document, may remain in the Special Flood Hazard Area. Therefore, any future construction or substantial improvement on the property remains subject to Federal, State/Commonwealth, and local regulations for floodplain management.

CONDITIONAL LOMR-F DETERMINATION (This Additional Consideration applies to the preceding 3 Properties.)

Comments regarding this conditional request are based on the flood data presently available. Our final determination will be made upon receipt of this Comment Document, certified as-built elevations and/or certified as-built survey. Since this request is for a Conditional Letter of Map Revision based on Fill, we will also require the applicable processing fee, and the "Community Acknowledgement" form. Please note that additional items may be required before a final as-built determination is issued.

This letter does not relieve Federal agencies of the need to comply with Executive Order 11988 on Floodplain Management in carrying out their responsibilities and providing Federally undertaken, financed, or assisted construction and improvements, or in their regulating or licensing activities.

LEVEE PROTECTED (This Additional Consideration applies to the preceding 3 Properties.)

The subject property is located in an area protected from the 1-percent annual chance flood (base flood) by a levee or other structure subject to possible failure or overtopping by a flood larger than the base flood.

This attachment provides additional information regarding this request. If you have any questions about this attachment, please contact the FEMA Map Information eXchange (FMIX) toll free at (877) 336-2627 (877-FEMA MAP) or by letter addressed to the Federal Emergency Management Agency, Engineering Library, 3601 Eisenhower Ave Ste 500, Alexandria, VA 22304-6426.

Luis V. Rodriguez, P.E., Director
Engineering and Modeling Division
Federal Insurance and Mitigation Administration

RICK
ENGINEERING COMPANY

March 23, 2018
Revised: July 25, 2018
Revised: August 15, 2018

LOMC Clearinghouse
847 South Pickett Street
Alexandria, Virginia 22304-4605

SUBJECT: ADDITIONAL DATA REQUEST IN SUPPORT OF A CONDITIONAL LETTER OF MAP REVISION BASED ON FILL (CLOMR-F) FOR THE WITT MISSION VALLEY PROJECT
(RICK ENGINEERING COMPANY JOB NUMBER 18065)

Dear LOMA Manager:

Pursuant to the letter dated July 27, 2018 regarding FEMA case number 18-09-1388C, the provided comments were addressed. Provided below are the comments provided in italics, followed by Rick Engineering Company's response.

1. "*The parking garage/residential building corner at the southern garage entrance appears to be at an elevation of 35' based on the submitted plans. Please either revise the submitted plans, or submit a revised Elevation Form with the corrected LAG for the subject structure.*"

   Response: Please refer to the provided updated Grading Plan and zoomed-in Exhibit in Attachment 1 that displays retaining walls that are independent from the garage/residential building structure, located near the southern garage entrance. Please note that the LAG at the four corners of the driveway entrance are each above the BFE, slightly below the Top of Wall elevation.

If you have any questions or require additional information to aid in your review of the enclosed documents please contact Hernan Cortez at (805) 329-6887 or myself at (619) 291-0707, or by email at hcortez@rickengineering.com and/or bhastie@rickengineering.com.

Sincerely,

RICK ENGINEERING COMPANY

Brendan Hastie
R.C.E. #65809, Exp. 9/19
Associate Principal

REGISTERED PROFESSIONAL ENGINEER
BRENDAN CRAIG HASTIE
No. 65809
EXP. 9/30/19
CIVIL
STATE OF CALIFORNIA

BH:HC:es:files/text/18065.006

cc: Josh Vasbinder – The Dinerstein Companies (with enclosure via e-mail)
Curtis Burnett – The Dinerstein Companies (with enclosures via e-mail))
Norm Kasubuchi – Leppert Engineering Corporation (with enclosures via e-mail)
Hernan Cortez – Rick Engineering Company (without enclosures)

ATTACHMENT 1

Grading Plan
and
Garage Entrance Exhibit

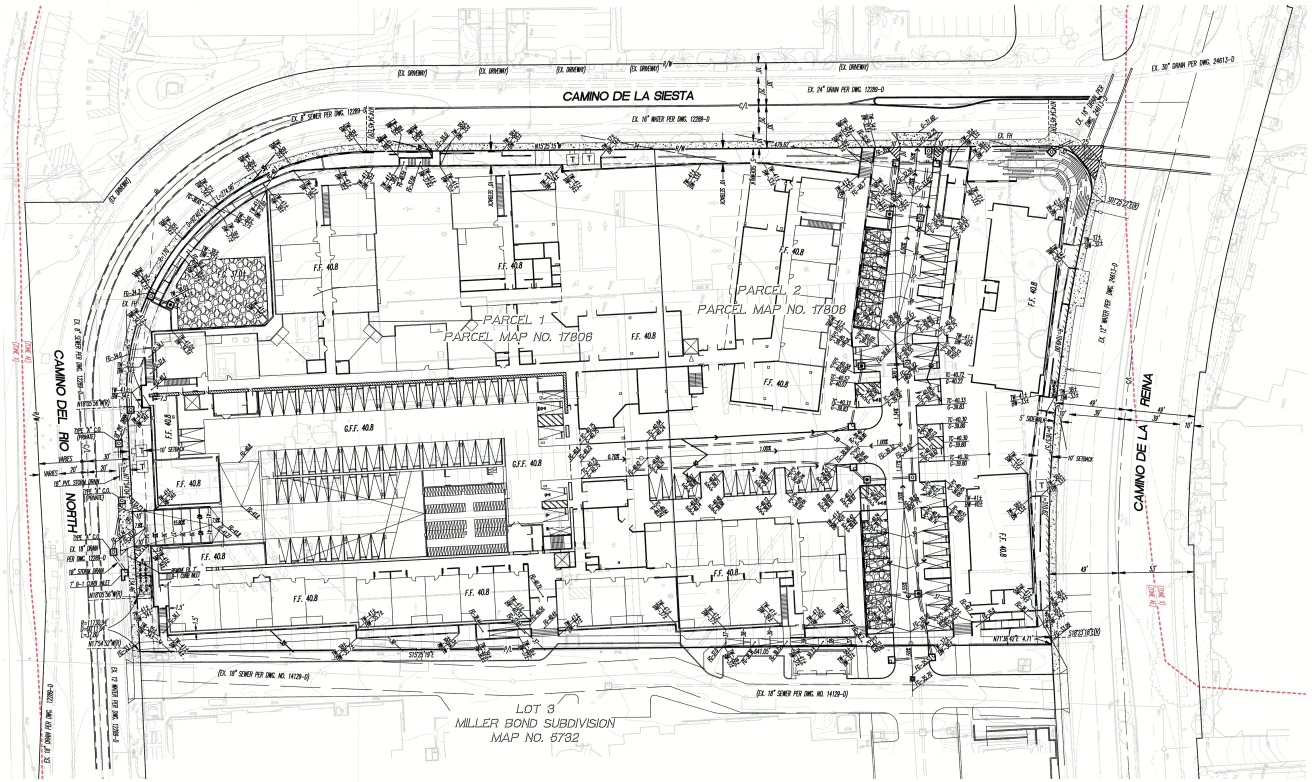

LEGEND

	STD. DWG.	SYMBOL
PROPERTY BOUNDARY		P/L
RIGHT OF WAY		R/W
EXISTING CONTOURS		30
EXISTING STORM DRAIN		
EXISTING CURB INLET		
EXISTING CLEAN OUT		
PROPOSED CONTOURS		30
PROPOSED CURB INLET	(SDD-116)	
PROPOSED CLEAN OUT	(SDD-115)	
PRE-TREATMENT/BYPASS STRUCTURE	(PRIVATE)	
PROPOSED STORM DRAIN	(SDD-110)	
INFILTRATION AREA		
FLOOD HAZARD LIMITS		(ZONE AE) (ZONE 'X')
FINISHED GRADE		FG.
FINISHED FLOOR		F.F.
GARAGE FINISHED FLOOR		G.F.F.
TOP OF WALL ELEVATION		T.W.
FINISHED GRADE AT BOTTOM OF WALL		B.W.
PROPOSED RETAINING/PLANTER WALL		
DIRECTION OF OVERLAND FLOW		
SITE VISIBILITY AREA (SEE GENERAL NOTE NO. 4)		10' 45°
VEHICULAR ACCESS RIGHTS TO BE RELINQUISHED (CAMINO DE LA REINA)		
PROPOSED ELECTRIC TRANSFORMER		T

LEGAL DESCRIPTION:

PARCELS 1 AND 2 OF PARCEL MAP NO. 17806, IN THE CITY OF SAN DIEGO, COUNTY OF SAN DIEGO, STATE OF CALIFORNIA, FILED IN THE OFFICE OF THE COUNTY RECORDER OF SAN DIEGO COUNTY, DECEMBER 30, 1996.

GRADING AND DRAINAGE NOTES

A. GRADING: IT IS PROPOSED THAT THE PROJECT BE GRADED AS SHOWN HEREON. APPROXIMATELY 29,000 CUBIC YARDS WILL BE IMPORTED TO COMPLETE THE PROPOSED GRADING.

B. DRAINAGE: STORM WATER GENERATED ON-SITE WILL BE COLLECTED THROUGH A SYSTEM OF PRIVATE STORM DRAIN PIPES AS SHOWN HEREON. THE PROPOSED PRIVATE STORM DRAIN SYSTEM WILL DISCHARGE TO EXISTING DRAINAGE FACILITIES, AS SHOWN.

C. BMPS: THE PROJECT WILL PROPOSE A NUMBER OF CONSTRUCTION AND POST CONSTRUCTION BMPS TO ADDRESS WATER QUALITY ISSUES CREATED BY THE PROPOSED PROJECT. THESE MEASURES WILL BE ADDRESSED IN THE PROJECT'S SWPPP AND STORM WATER QUALITY MANAGEMENT CONTROL PLAN (SWQMP).

D. ALL PROPOSED ONSITE STORM DRAIN FACILITIES SHALL BE PRIVATE.

E. PRIVATE STORM DRAINS LOCATED WITHIN THE PUBLIC RIGHT OF WAY IS SUBJECT TO APPROVAL BY THE CITY ENGINEER WITH THE ISSUANCE OF AN ENCROACHMENT MAINTENANCE AND REMOVAL AGREEMENT (EMRA).

GENERAL NOTES:

1. FOR PROJECT UTILITIES, SEE SHEET C2.0.
2. PRIOR TO THE ISSUANCE OF ANY CONSTRUCTION PERMIT, THE OWNER/PERMITEE SHALL INCORPORATE ANY CONSTRUCTION BEST MANAGEMENT PRACTICES NECESSARY TO COMPLY WITH CHAPTER 14, ARTICLE 2, DIVISION 1 (GRADING REGULATIONS) OF THE SAN DIEGO MUNICIPAL CODE, INTO THE CONSTRUCTION PLANS OR SPECIFICATIONS.

GENERAL NOTES (CONT.):

3. PRIOR TO THE ISSUANCE OF ANY CONSTRUCTION PERMIT, THE OWNER/PERMITTEE SHALL ENTER INTO A MAINTENANCE AGREEMENT FOR THE ONGOING PERMANENT BMP MAINTENANCE SATISFACTORY TO THE CITY ENGINEER.
4. NO OBSTRUCTION INCLUDING SOLID WALLS IN THE VISIBILITY AREA SHALL NOT EXCEED 3 FEET IN HEIGHT. PLANT MATERIAL, OTHER THAN TREES, WITHIN THE PUBLIC RIGHT OF WAY THAT IS LOCATED WITHIN THE VISIBILITY AREAS SHALL NOT EXCEED 24 INCHES IN HEIGHT, MEASURED FROM THE TOP OF THE ADJACENT CURB.
5. ROOF, DECK AND BALCONY DRAINAGE DESIGN AND DISCHARGE SHALL BE DESIGNED DURING THE MINISTERIAL PHASE OF THE PROJECT.

FLOOD HAZARD INFORMATION

1. FLOOD ZONE DESIGNATION: "AE" (AREAS SUBJECT TO INUNDATION BY THE 1% ANNUAL CHANCE FLOOD).
2. PANEL: 1618 OF 2375.
3. MAP NO.: 06073C1618G
4. DATE OF MAP: MAY 16, 2012
5. BASE FLOOD ELEVATION: 38.8± M.S.L. (NAVD88)
6. ALL AREAS LOWER THAN THE BASE FLOOD ELEVATION PLUS 2 FEET IS SUBJECT TO INUNDATION.
7. THIS PROJECT SHALL COMPLY WITH SECTION 143.0145 AND 143.0146 OF THE MUNICIPAL CODE FOR DEVELOPMENT IN THE FLOOD HAZARD AREA.

TOPOGRAPHIC INFORMATION

A. SOURCE: TOPOGRAPHIC INFORMATION COMPILED FROM AERIAL photogrammetry
B. DATE OF AERIAL PHOTOS: MAY 18, 2017.
C. PREPARED BY: SAN-LO AERIAL SURVEYS
D. DATUM: MEAN SEA LEVEL (NAVD 88)

GRADING TABULATION

1. TOTAL SITE AREA: 5.13 AC.±
2. TOTAL AMOUNT OF SITE TO BE GRADED: 5.13 AC.±
3. PERCENT OF TOTAL SITE TO BE GRADED: 100%
4. AMOUNT OF CUT: 100 C.Y.±
5. MAXIMUM DEPTH OF CUT: 8 FT.±
6. AMOUNT OF FILL: 29,000 C.Y.±
7. MAXIMUM DEPTH OF FILL: 2 FT.±
8. MAXIMUM HEIGHT OF FILL SLOPE: N/A
9. MAXIMUM HEIGHT OF CUT SLOPE: N/A
10. CUT SLOPE RATIO: 2:1
11. FILL SLOPE RATIO: 2:1
12. AMOUNT OF IMPORT: 28,900 C.Y.
13. RETAINING/PLANTER WALLS: TOTAL LENGTH = 3,900± ; MAX. HEIGHT = 8'±.

ENGINEER:

LEPPERT ENGINEERING CORPORATION
5190 GOVERNOR DRIVE, S-205
SAN DIEGO, CA 92122

BY: JOHN A. LEPPERT

JOHN D. LEPPERT
RCE 26283

DATE: 8/14/2018

REGISTERED PROFESSIONAL ENGINEER — JOHN D. LEPPERT — No. 26283 — CIVIL — STATE OF CALIFORNIA

NAD 83: 1858-6279	NAD 27: 218-1719	PROJECT # 562674

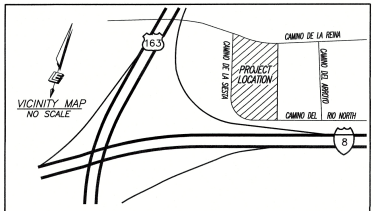

LEC JOB NUMBER MV 2103-08.17

PLANNED DEVELOPMENT/SITE DEVELOPMENT PERMIT - SHEET 37 OF 38

PREPARED BY:
NAME: LEPPERT ENGINEERING CORPORATION
ADDRESS: 5190 GOVERNOR DRIVE, S-205, SAN DIEGO, CA 92122
PHONE #: (858) 597-2001

PROJECT ADDRESS:
588 CAMINO DEL RIO NORTH
SAN DIEGO, CA 92108

PROJECT NAME: WITT MISSION VALLEY

SHEET TITLE: CONCEPTUAL GRADING AND DRAINAGE PLAN

REVISION 14:	
REVISION 13:	
REVISION 12:	
REVISION 11:	
REVISION 10:	
REVISION 9:	
REVISION 8:	
REVISION 7:	
REVISION 6:	
REVISION 5:	06/04/2018
REVISION 4:	04/08/2018
REVISION 3:	03/07/2018
REVISION 2:	11/16/2017
REVISION 1:	09/11/2017
ORIGINAL DATE:	07/31/2017

C1.0

WITT MISSION VALLEY
MISSION VALLEY, CA

LEPPERT ENGINEERING CORPORATION

DIN / CAL 4, INC.
TCA# 2017-030

BENCH MARK

NBP CAMINO DEL RIO NORTH AND CAMINO DE LA SIESTA PER CITY OF SAN DIEGO VERTICAL CONTROL BENCH BOOK, PAGE 132.
ELEVATION: 31.399' M.S.L. (NGVD 29)
33.48' M.S.L. (NAVD 88) MEASURED

N
0' 20' 40' 80'

"NOT FOR CONSTRUCTION"

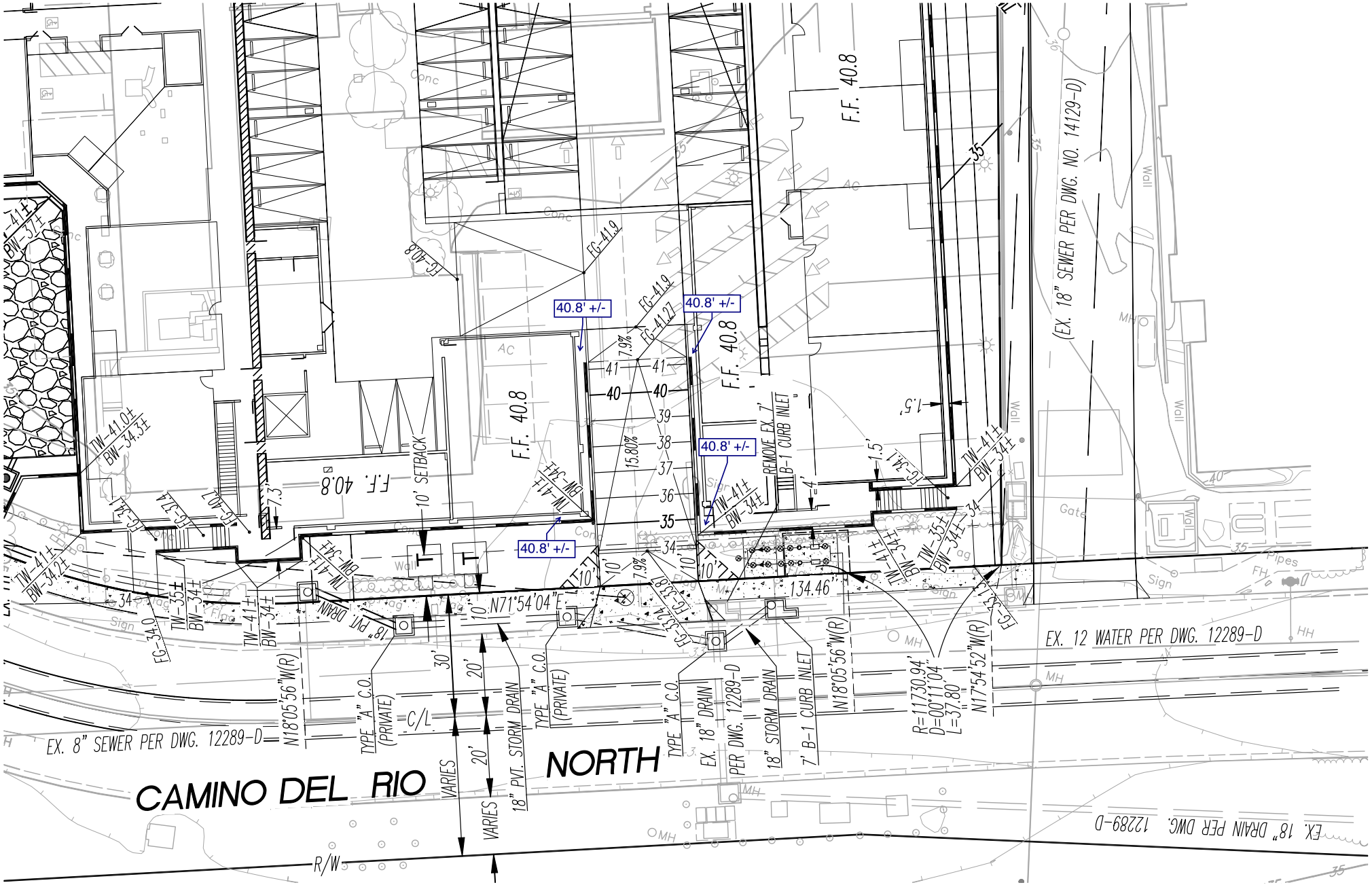
CAMINO DEL RIO
NORTH
EX. 8" SEWER PER DWG. 12289-D
EX. 12 WATER PER DWG. 12289-D
EX. 18" DRAIN PER DWG. 12289-D
(EX. 18" SEWER PER DWG. NO. 14129-D)
F.F. 40.8
F.F. 40.8
F.F. 40.8
F.F. 40.8
40.8' +/-
40.8' +/-
40.8' +/-
40.8' +/-
10' SETBACK
REMOVE EX. 7' B-1 CURB INLET
7' B-1 CURB INLET
18" PVT. STORM DRAIN
18" STORM DRAIN
TYPE "A" C.O. (PRIVATE)
TYPE "A" C.O. (PRIVATE)
TYPE "A" C.O.
EX. 18" DRAIN PER DWG. 12289-D
N71°54'04"E 134.46'
N18°05'56"W(R)
N18°05'56"W(R)
N17°54'52"W(R)
R=11730.94'
D=00°11'04"
L=37.80'
R/W
VARIES
VARIES
30'
20'
20'
10'
10'
10'
10'
15.80%
7.9%
7.9%
1.5'
1.5'
7.3'
4'
FG-41.9
FG-41.27
FG-41.9
FG-40.8
FG-34.1
FG-34.0
FG-34.2
FG-34.3
FG-34.4
FG-34.5
FG-34.6
FG-34.7
FG-34.8
FG-34.9
FG-35.0
FG-35.1
FG-35.2
FG-35.3
TW-41.0±
BW-34.3±
TW-41±
BW-34.2±
TW-35±
BW-34±
TW-41±
BW-34±
TW-41±
BW-34±
TW-41

WASTE MANAGEMENT PLAN

FOR

Witt Mission Valley Project

San Diego, California

Project No. 562674

Prepared for:

City of San Diego Environmental Services Department
9601 Ridgehaven Court, Suite 320
San Diego, California 92123-1636

Prepared by:

KLR Planning
P. O. Box 882676
San Diego, California 92168-2676
Telephone: 619-578-9505

March 2018

TABLE OF CONTENTS

PAGE

1.0 INTRODUCTION 1

2.0 BACKGROUND 4
2.1 Exterior Refuse and Recyclable Material Storage Areas Requirements 6
2.2 Exterior Refuse and Recyclable Material Storage Areas for *Witt Mission Valley Project* 6

3.0 EXISTING CONDITIONS 7

4.0 PROPOSED CONDITIONS 7

5.0 DEMOLITION, GRADING, AND CONSTRUCTION WASTE 8
5.1 Demolition 8
5.2 Grading 9
5.3 Construction 9

6.0 OCCUPANCY PHASE 12
6.1 Implementation 12
6.2 Landscaping and Green Waste Recycling 14

7.0 CONCLUSION 14

FIGURES

Figure 1 *Witt Mission Valley Project* Location Map and Aerial 2
Figure 2 *Wit Mission Valley Project* Site Plan 3

TABLES

Table 1 C&D Debris Deposit Table 6
Table 2 Minimum Exterior Refuse and Recyclable Material Storage Areas for Residential Development 7
Table 3 Minimum Exterior Refuse and Recyclable Material Storage Areas for Commercial and Industrial Development 7
Table 4 *Witt Mission Valley Project* Waste Generation – Demolition 8
Table 5 *Witt Mission Valley Project* Waste Generation 10
Table 6 *Witt Mission Valley Project* Waste Generation – Construction 11
Table 7 Minimum Exterior and Recyclable Material Storage Areas for the *Witt Mission Valley Project* 12
Table 8 Estimated Solid Waste Generation from the *Witt Mission Valley Project* – Occupancy Phase 13

1.0 INTRODUCTION

The purpose of this Waste Management Plan (WMP) for the *Witt Mission Valley Project* in the City of San Diego is to provide analysis of the solid waste impacts anticipated for the *Witt Mission Valley Project* and how those impacts will be mitigated. The goal of this WMP is to identify sufficient mitigation to reduce the potential impacts of the *Witt Mission Valley Project* on solid waste services. Two acceptable approaches to managing waste are to reduce the tons disposed to 60 tons or less, or to provide diversion of 75 percent or more, thus meeting the goal established by Assembly Bill 341.

The 5.13-acre *Witt Mission Valley Project* site is located at 588 Camino de la Reina, San Diego, California 92108. Camino de la Reina forms the project site's northern boundary; Camino de la Siesta is along the western project boundary; and Camino del Rio North forms the site's southern boundary, separating the project site from Interstate 8 (I-8). (See Figure 1, *Witt Mission Valley Project Location Map*) The project site is currently developed with commercial auto dealership sales and offices (Witt Lincoln), service bays, and exterior auto sales areas with surface parking lots. The project site is zoned MV-CR (Mission Valley – Commercial Retail) and is designated Commercial Retail in the Mission Valley Community Plan. The project proposes utilizing the "Multiple Use Development Option" allowed in the Community Plan to create a mixed-use project (commercial, retail and residential units).

The proposed project involves demolition of existing structures (38,070 square feet) and on-site surface parking and construction of a mixed-use development consisting of a residential, retail, commercial, and shopkeeper units (approximately 527,760 square feet gross floor area). The project would range in height from one story to five stories and would have a total of 267 residential units, 6,000 square feet of retail space, 3,600 square feet of commercial space, and 10 shopkeeper units. A total of 422 parking spaces would be provided in a central five-story above ground parking structure, as well as surface parking lots. The project is being designed to comply with the USGBC LEED standards. (See Figure 2, *Witt Mission Valley Project Site Plan*)

The proposed *Witt Mission Valley Project* involves a Site Development Permit and a Planned Development Permit. The project proposes a mix of residential, retail, and commercial uses and complies with the Mission Valley Planned District Ordinance which allows for a Multi-Use Option (LDC 1514.0307.c). The project would develop under the existing zone and land use designation; therefore, a Rezone and Community Plan Amendment would not be required.

This WMP consists of two sections corresponding to the implementation of site development: the *Construction Phase* (to include demolition) and the *Occupancy Phase* (post-construction). The WMP addresses the projected amount of waste that could be generated by the project based on current City generation rates and estimates; waste reduction goals; and recommended techniques to achieve the waste reduction goals, such as recycling. The project includes two months of demolition. Construction of the project (including demolition) will take approximately 24 – 26 months. Construction will take place as a single phase and is estimated to begin early 2019.

Figure 1
Witt Mission Valley - Project Location Map and Aerial



Figure 2
Witt Mission Valley Project Site Plan

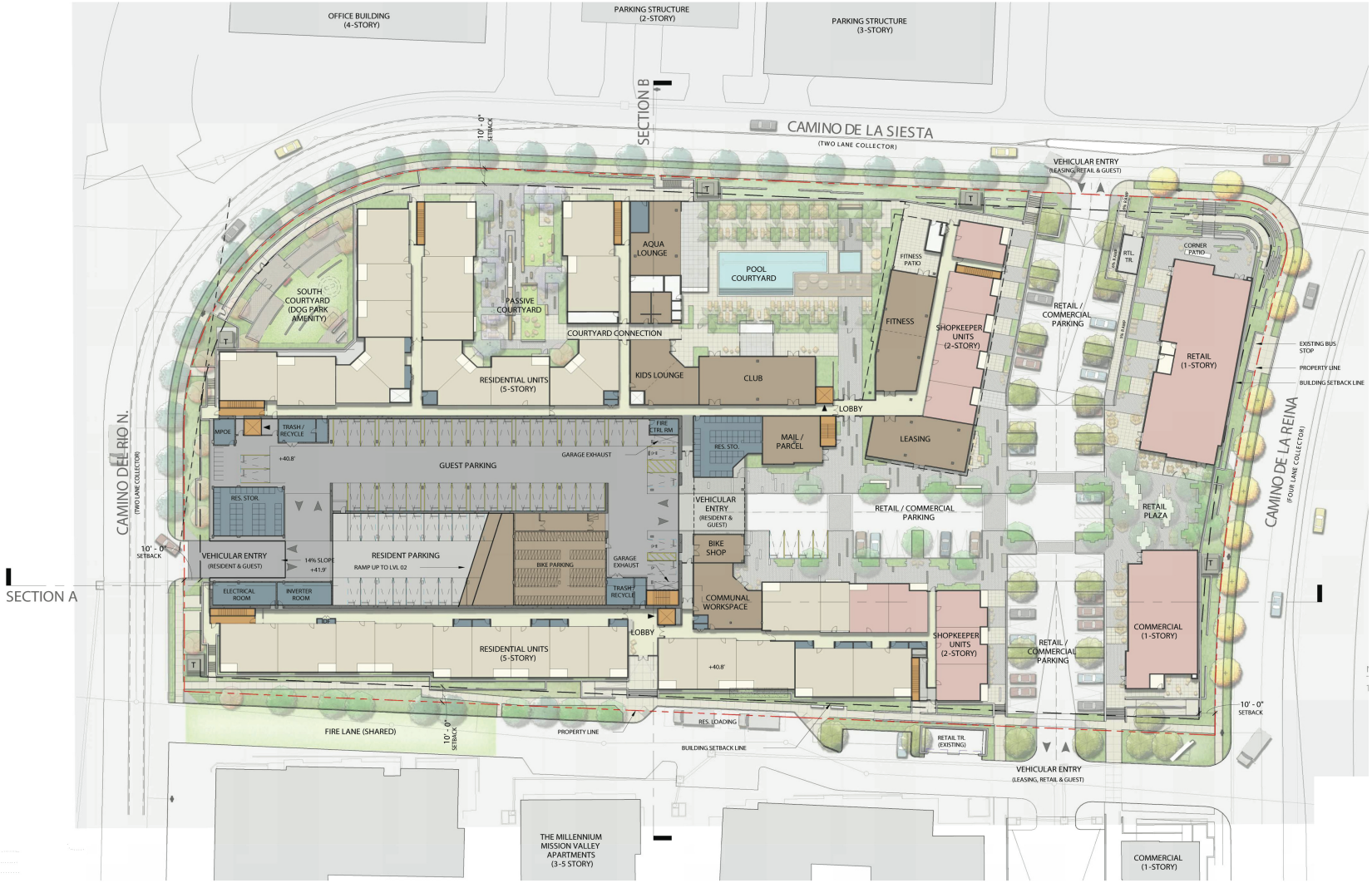

Waste disposal sites and recycling methods and opportunities may change from those available today; however, it is not expected that waste diversion and disposal sites listed in Table 4 would change by the time the project is anticipated to begin construction. This WMP includes the following general information known at the time the WMP was prepared:

- Projected waste generation calculations and identification of types of waste materials generated;
- Source separation techniques for waste generated;
- How materials will be re-used on-site;
- Name and location of current recycling, re-use, and landfill facilities where waste will be disposed of if not re-used on-site;
- A "buy recycled" program;
- Measures to be implemented directed at reducing construction debris;
- Method(s) for communicating waste reduction and recycling goals to subcontractors;
- A general time line for construction and development; and
- A list of required progress and inspections by City staff, based on current ordinances.

2.0 BACKGROUND

In 1989, the California Legislature passed Assembly Bill (AB) 939: Integrated Waste Management Act, which mandated that all cities reduce waste disposed in landfills from generators within their borders by 50 percent by the year 2000. AB 939 required all local governments to prepare a Source Reduction and Recycling Element, which incorporates waste management policies and programs to achieve the mandated waste reduction. Since 1990, the City has diverted more than 50 percent of its generated waste stream from disposal. This bill specified that solid waste should be considered by the equation GENERATED = DISPOSED + DIVERTED. "Diverted" materials are put into a *hierarchy* in the law, as follows:

- First *source reduction*, such as using a reusable bag, making double-sided copies, or other measure that stops waste at the source.
- Secondary measures include *recycling* and *composting*. Because these measures often have transportation and processing impacts, they are considered less preferable than source reduction.
- In the Public Resources Code, various methods of *transformation* for energy production are limited to ten percent of the total waste reduction target.

In 2008, SB 1016 was chaptered. Known as the Solid Waste Disposal Measurement Act, SB 1016 maintained the 50 percent diversion requirement, but changed to a disposal-based measurement system, expressed as the 50 percent Equivalent Per Capita Disposal Target. This built upon AB 939 by implementing a simplified and timelier indicator of jurisdiction performance that focuses on reported disposal at Board-permitted disposal facilities. This established a goal of not recycling more, but disposing of less. AB 341: Jobs and Recycling, chaptered in 2011, was intended to create green jobs by expanding recycling to every multi-family dwelling and business. It charged CalRecycle with responsibility for ensuring that the State is diverting at least 75 percent of solid waste that is generated within the State by 2020. SB 1016 establishes that compliance with State law is measured by reducing

the amount of waste material requiring disposal, and AB 341 increases the diversion target to 75 percent.

Additional local regulation pertaining to solid waste management includes the City of San Diego's Municipal Code Ch.14 Art. 2 Div. 8: §142.0810, §142.0820, Ch. 6 Art. 6 Div. 7; §66.0706, §66.0709, §66.0710; and Ch. 6 Art. 6 Div. 6; §66.0711, §66.0604, §66.0606. These statues designate refuse and recycling space allocation requirements for:

- on-site refuse and recyclable material storage requirements,
- diversion of construction and demolition debris regulations, and
- diversion of recyclable materials generated from residential facilities, businesses, commercial/institutional facilities, apartments, condominiums, and special events requiring a City permit.

The City of San Diego has established a threshold of 40,000 square feet of development as generating sufficient waste (60 tons) to have a potentially cumulatively significant impact on solid waste services. *Witt Mission Valley Project* as proposed exceeds this threshold. The purpose of this WMP is to identify mitigation measures to reduce this potential impact to below a level of significance.

The City Recycling Ordinance is found in Municipal Code section 66.0701 et. seq. It requires the provision of recycling service for all single-family residences; and commercial facilities and multifamily residences with service for four cubic yards or more. In addition, the ordinance also requires development of educational materials to ensure occupants are informed about the City's ordinance and recycling services including information on types of recyclable materials accepted.

Construction and Demolition (C&D) Debris Diversion Deposit Program applies to all applicants for building, demolition, and removal permits. This ordinance requires that the applicant post a deposit (Table 1, *C&D Debris Deposit Table*). The deposit is not returned until the applicant demonstrates that a minimum amount of the material generated has been diverted from disposal in landfills. Mixed construction debris recycling facilities in San Diego are evaluated quarterly to determine how much of the throughput is recycled, and how much is a "residual" material requiring disposal. Facilities that accept mixed debris typically achieve a 68 percent or less diversion rate. Single materials recyclers, such as metal recyclers, often achieve a nearly 100 percent diversion rate. When comingled materials are sent to a mixed facility, the 75 percent diversion goal established by AB 341 will not be met. Depending on the project, to ensure that the overall diversion goal is attained, some materials must often be separated and trucked to facilities with higher diversion rates, such as aggregate and metal recyclers.

Table 1
C&D Debris Deposit Table

Building Category	Sq. Ft. Subject to Ordinance*	Deposit per Sq. Ft.	Range of Deposits
Residential New Construction	500-125,000 detached 500-100,000 attached	$0.40	$200-$50,000 $200-$40,000
Non-residential New Construction	1,000-25,000 commercial 1,000-75,000 industrial	$0.20	$200-$5,000 $200-$15,000
Non-residential Alterations	286 with no maximum	$0.70	$200 and up
Residential Demolition	286 with no maximum	$0.70	$200 and up
Non-residential Demolition	1,000 with no maximum	$0.20	$200 and up
Roof Tear-off	All projects	-	$200
Residential Alterations	500 and above	-	$1,000

* Projects under the minimum square footage subject to the ordinance are exempt from the C&D debris recycling deposit.

2.1 Exterior Refuse and Recyclable Material Storage Area Requirements

The *Witt Mission Valley Project* will develop in single phase over an approximate 24 – 26 month period. Development is anticipated to begin early 2019. Because the *Witt Mission Valley Project* includes residential and nonresidential development, exterior refuse and recyclable material storage areas will be provided in accordance with City regulations per Chapter 14, Article 2, Division 8: Refuse and Recyclable Material Storage Regulations, §142.0820 and §142.0830.

2.2 Exterior Refuse and Recyclable Material Storage Areas for *Witt Mission Valley Project*

Witt Mission Valley Project would develop a mixed-use project with a total of 267 residential units, 9,600 square feet of retail and commercial space. Table 2, *Minimum Exterior and Recyclable Material Storage Areas for Residential Development*, shows the required amount of refuse and recyclable storage areas for the project's residential element. As shown in Table 2, the project would be required to provide 510.7 square feet each of exterior refuse and recyclable material storage area, for a total of 1,022 square feet of material storage area. Table 3, *Minimum Exterior and Recyclable Material Storage Areas for Commercial and Industrial Development*, shows the required amount of refuse and recyclable storage areas for the project's commercial office element. As shown in Table 3, the project would be required to provide 24 square feet each of exterior refuse and recyclable material storage area, for a total of 48 square feet of material storage area.

Table 2
Minimum Exterior Refuse and Recyclable Material Storage Areas for Residential Development

Number of Dwelling Units per Development	Minimum Refuse Storage Area per Development (square feet)	Minimum Recyclable Material Storage Area per Development (square feet)	Total Minimum Storage Area per Development (square feet)
2-6	12	12	24
7-15	24	24	48
16-25	48	48	96
26-50	96	96	192
51-75	144	144	288
76-100	192	192	384
101-125	240	240	480
126-150	288	288	576
151-175	336	336	672
176-200	384	384	768
201+	384 plus 48 square feet for every 25 dwelling units above 201	384 plus 48 square feet for every 25 dwelling units above 201	768 plus 96 square feet for every 25 dwelling units above 201

Source: City of San Diego Municipal Code, Chapter 14, Article 2, Division 8: Refuse and Recyclable Material Storage Regulations, §142.0820, Table 142-08B, effective January 1, 2000.

Table 3
Minimum Exterior Refuse and Recyclable Material Storage Areas for Commercial and Industrial Development

Gross Floor Area per Development (square feet)	Minimum Refuse Storage Area per Development (square feet)	Minimum Recyclable Material Storage Area per Development (square feet)	Total Minimum Storage Area per Development (square feet)
0 – 5,000	12	12	24
5,001 – 10,000	24	24	48
10,001 – 25,0000	48	48	96
25,001 – 50,000	96	96	192
50,001 – 75,000	144	144	288
75,001 – 100,000	192	192	384
100, 001+	192 plus 48 square feet for every 25,000 square feet of building area above 100,001	192 plus 48 square feet for every 25,000 square feet of building area above 100,001	384 plus 96 square feet for every 25,000 square feet of building area above 100,001

Source: City of San Diego Municipal Code, Chapter 14, Article 2, Division 8: Refuse and Recyclable Material Storage Regulations, §142.0830, Table 142-08C, effective January 1, 2000.

3.0 EXISTING CONDITIONS

The *Witt Mission Valley Project* site encompasses approximately 5.13 previously graded and developed acres. The project site is bordered by Camino de la Reina to the north, Camino de la Siesta to the west, and Camino del Rio North forms the site's southern boundary, separating the project site from I-8. The project site is currently developed with 38,070 square feet of commercial auto dealership sales and office uses.

4.0 PROPOSED CONDITIONS

The proposed project involves demolition of existing structures (38,070 square feet) and on-site surface parking and construction of a mixed-use development consisting of residential, retails, commercial, and restaurant shopkeeper units. The project would range in height from one to five stories and would have a total of 267 residential units, 6,000 square feet of retail space, 3,600 square feet of commercial space and 10 shopkeeper units. A total of 422 parking spaces would be provided in a central five-story above ground parking structure, as well as surface parking lots. The project is

being designed to comply with the USGBC LEED standards. (See Figure 2, *Witt Mission Valley Project Site Plan.*)

Demolition and construction will be completed in a single phase over a 24 to 26 month period with construction anticipated to begin in early 2019. Construction practices will comply with local, State, and Federal regulations regarding handling of building materials to ensure waste minimization requirements are met.

5.0 DEMOLITION, GRADING, AND CONSTRUCTION WASTE

Demolition and construction will occur over a period of approximately 24 to 26 months. ESD staff would be present for an early pre-construction meeting to evaluate waste segregation, signage, and salvage.

5.1 Demolition

The project site is the location of an existing commercial auto dealership. The demolition phase will include the deconstruction/demolition and removal of the existing buildings, associated structures, asphalt parking and walkway areas, and interior landscaping. Approximately 5,599.87 tons of waste are expected to be generated during demolition. Approximately 5,370.56 tons of material would be recycled, to include trees, concrete, asphalt, foundations, building structure, masonry walls, curb and gutter, and switch gear and cable. Approximately 229.31 tons of debris would be disposed in a landfill, to include non-useable lumber, drywall, glass, miscellaneous trash, roofing paper, broken roof tiles, and floor tile. Table 4, *Witt Mission Valley Project Waste Generation – Demolition*, summarizes the type and amount of demolition materials, as well as diversion/disposal.

Table 4
Witt Mission Valley Project Waste Generation – Demolition

Material Type	Estimated Waste Quantity (tons)	Handling	Estimated Diversion (tons)	Estimated Disposal (tons)
DEMOLITION WASTE				
Asphalt and Concrete[1]	1,679.68	**Hanson Aggregates** 9229 Harris Plant Road San Diego, CA 92126 (100% diversion)	1,679.68	--
Foundations/ Building Structure	2,239.57	**Vulcan Carroll Canyon Landfill and Recycle Site** 10051 Black Mountain Road San Diego, CA 92126 (100% diversion)	2,239.57	--
Brick/Masonry/ Tile	794.43	**Vulcan Carroll Canyon Landfill and Recycle Site** 10051 Black Mountain Road San Diego, CA 92126 (100% diversion)	794.43	--
Cubs/Gutter	139.38	**Vulcan Carroll Canyon Landfill and Recycle Site** 10051 Black Mountain Road San Diego, CA 92126 (100% diversion)	139.38	--
Switch Gear/Cable	0.56	**Vulcan Carroll Canyon Landfill and Recycle Site** 10051 Black Mountain Road	0.56	--

[1] Asphalt and concrete will be recycled and/or re-used on-site.

		San Diego, CA 92126 (100% diversion)		
Drywall	279.96	**EDCO Station Transfer and Buy Back Center** 8184 Commercial Street La Mesa, CA 91942 (70% diversion)	195.97	83.99
Landscape Materials	167.97	**Miramar Greenery** 5180 Convoy Street San Diego, CA 92111 (100% diversion)	167.97	--
Roofing Materials	139.98	**LEED Recycling** 8725 Miramar Place San Diego, CA 92121 (100% diversion)	139.98	--
Floor Tile	0.56	**Otay C&D/Inert Debris Processing Facility** 1700 Maxwell Road Chula Vista, CA 91913 (76% diversion)	0.42	0.14
Glass	12.2	**Otay C&D/Inert Debris Processing Facility** 1700 Maxwell Road Chula Vista, CA 91913 (76% diversion)	8.40	3.80
Non-Useable Lumber	5.60	**Otay C&D/Inert Debris Processing Facility** 1700 Maxwell Road Chula Vista, CA 91913 (76% diversion)	4.20	1.40
Garbage/Trash	139.98	**Miramar Landfill** 5180 Convoy Street San Diego, CA 92111 (0% diversion)	--	139.98
TOTAL	5,599.87		5,370.56	229.31

5.2 Grading

As discussed in Section 1.0, the project site has been completely graded and is currently developed with 38,070 square feet of commercial auto dealership sales and offices. Following demolition activities, the project would require approximately 100 cubic yards of cut and 29,000 cubic yards of fill. Approximately 28,900 cubic yards of material would be imported. Therefore, no waste materials (earth) would be required to be disposed of as a result on project grading operations.

5.3 Construction

Construction activities would generate packaging materials and unpainted wood, including wood pallets, and other miscellaneous debris. Construction debris would be separated on-site into material-specific containers to facilitate reuse and recycling and to increase the efficiency of waste reclamation and/or would be collected by a contracted waste hauler and separated at the facility. Source separation of materials at the construction site is essential to (1) ensure appropriate waste diversion rate, (2) minimize costs associated with transportation and disposal, and (3) facilitate compliance with the C&D ordinance. The types of construction waste anticipated to be generated include:

- Asphalt and Concrete
- Brick/Masonry/Tile
- Cardboard
- Carpet, Padding/Foam
- Drywall
- Landscape Debris

- Mixed C&D Debris
- Roofing Materials
- Scrap Metal
- Unpainted Wood and Pallets
- Garbage/Trash

According to the U.S. Environmental Protection Agency, commercial construction projects typically generate 3.9 pounds of construction waste per square feet of building construction and multi-family residential units generate approximately 4.0 pounds per square feet. Based on these estimates, construction waste generated by the *Witt Mission Valley Project* is shown in Table 5, *Witt Mission Valley Project Waste Generation*, and would total approximately 716 tons.

Table 5
Witt Mission Valley Project Waste Generation

Building Type	Size (square feet)	Generation Rate (pounds per square foot)	Tons Generated
Commercial / Retail Space	9,600	3.9	19
Residential/Shopkeeper	343,160	4.0	686
		Total	**705**

In accordance with State diversion targets, a minimum of 75 percent of construction materials will be recycled. Materials to be recycled would be redirected to appropriate recipients selected from ESD's directory of facilities that recycle construction materials, scrap metal, and yard waste.

To facilitate management of construction materials, the developer shall identify one person or agency connected with the proposed development to act as Solid Waste Management Coordinator, whose responsibility it becomes to work with all contractors and subcontractors to ensure material separation and coordinate proper disposal and diversion of waste generated. The Solid Waste Management Coordinator will help to ensure all diversion practices outlined in this Waste Management Plan are upheld and communicate goals to all contractors involved efficiently.

The responsibilities of the Solid Waste Management Coordinator, include, but are not limited to, the following:

- Review the Solid Waste Management Plan including responsibilities of Solid Waste Management Coordinator.
- Review and update procedures as needed for material separation and verify availability of containers and bins needed to avoid delays.
- Review and update procedures for periodic solid waste collection and transportation to recycling and disposing facilities.
- The authority to issue stop work orders if proper procedures are not being allowed.

The contractors will perform daily inspections of the construction site to ensure compliance with the requirements of the Waste Management Plan and all other applicable laws and ordinances and report directly to Solid Waste Management Coordinator. Daily inspections will include verifying the availability and number of dumpsters based on amount of debris being generated, correct labeling of

dumpsters, proper sorting and segregation materials, and salvaging of excess materials. Additionally, the following apply:

- Solid waste management coordinator will be responsible for educating contractors and subcontractors regarding waste management plan requirements and ensuring that contractors and subcontractors carry out the measures described in the WMP.
- Solid waste management coordinator will ensure ESD attendance at a Precon and assure compliance with segregation requirements, and verification of recycled content in base materials.
- Recycling areas will be clearly identified with large signs, approved by ESD, and sufficient amounts of material-specific bins will be provided for necessary segregation.
- Recycling bins will be placed in areas that are readily accessible to contractors/subcontractors and in areas that will minimize misuse or contamination by employees and the public.
- Solid waste management coordinator will be responsible for ensuring that contamination rates in bins remain below 5 percent by weight of the bin.

Table 6, *Witt Mission Valley Project Waste Generation – Construction*, is included below to summarize the types of waste generated, the amount of each waste type diverted, and the overall amount remaining to be disposed of in landfills.

Table 6
Witt Mission Valley Project Waste Generation – Construction

Material Type	Estimated Waste Quantity (tons)	Handling	Estimated Diversion (tons)	Estimated Disposal (tons)
CONSTRUCTION WASTE				
Asphalt and Concrete	507.11	**Hanson Aggregates** 9229 Harris Plant Road San Diego, CA 92126 (100% diversion)	507.11	--
Brick/Masonry/ Tile	144.89	**Vulcan Carroll Canyon Landfill and Recycle Site** 10051 Black Mountain Road San Diego, CA 92126 (100% diversion)	144.89	--
Cardboard	14.24	**Allan Company** 6733 Consolidated Way San Diego, CA 92121 (100% diversion)	9.97	4.27
Carpet, Padding/Foam	7.24	**DFS Flooring** 10178 Willow Creek Road San Diego, CA 92131 (100% diversion)	7.24	--
Drywall	101.42	**EDCO Station Transfer and Buy Back Center** 8184 Commercial Street La Mesa, CA 91942 (70% diversion)	70.99	30.43
Landscape Debris	14.48	**Miramar Greenery** 5180 Convoy Street San Diego, CA 92111 (100% diversion)	14.48	--
Mixed C&D Debris	434.67	**Otay C&D/Inert Debris Processing Facility** 1700 Maxwell Road Chula Vista, CA 91913 (76% diversion)	326.00	108.67
Roofing Materials	7.34	**LEED Recycling**	7.34	--

		8725 Miramar Place San Diego, CA 92121 (100% diversion)		
Scrap Metal	35.21	**Allan Company** 6733 Consolidated Way San Diego, CA 92121 (100% diversion)	24.35	10.86
Unpainted Wood & Pallets	173.84	**Miramar Greenery** 5180 Convoy Street San Diego, CA 92111 (100% diversion)	173.84	--
Garbage/Trash	7.34	**Miramar Landfill** 5180 Convoy Street San Diego, CA 92111 (0% diversion)	--	7.34
TOTAL	**1,447.48**		**1,286.21**	**161.57**

Construction debris will be separated onsite into material-specific containers, corresponding to the materials types in Table 5, to facilitate reuse and recycling and to increase the efficiency of waste reclamation. The *Wit Mission Valley Project* will implement a target of 20 percent recycled material and 75 percent for landfill diversion. As shown in Table 5, 89 percent of the construction materials generated by the project are expected to be diverted from landfills.

6.0 OCCUPANCY

While the construction phase for the *Witt Mission Valley Project* occurs as a one-time waste generation event as construction of the project proceeds, tenant/owner occupancy requires an on-going plan to manage waste disposal to meet the waste reduction goals established by the City and State. The *Witt Mission Valley Project* will comply with the City's Recycling Ordinance. Solid waste collection would be provided by a private hauler.

6.1 Solid Waste Recycling

The following table expresses the anticipated refuse and recyclable storage requirements based on Table 142-08B and 142.08C of the City of San Diego Municipal Code.

Table 7
Minimum Exterior and Recyclable Material Storage Areas for the Witt Mission Valley Project

Land Use	Gross Floor Area/Units	Minimum Refuse Storage Area (square feet)	Minimum Recyclable Material Storage Area (square feet)	Total Minimum Storage Area (square feet)
Residential	277 units	528	528	1,056
Commercial / Restaurant Use	9,600 sq ft	24	24	48
TOTAL		552	552	1,104

The *Witt Mission Valley Project* would be required to provide a minimum of 552 square feet refuse storage area and a minimum of 552 square feet recyclable material storage area for a total of approximately 1,104 square feet minimum exterior refuse and recyclable material storage area.

As shown in Table 8, *Estimated Solid Waste Generation from the Witt Mission Valley Project – Occupancy Phase*, during occupancy, the expected generated waste per year from the *Witt Mission Valley Project* when fully occupied would be approximately 359 tons.

Table 8
Estimated Solid Waste Generation from the Witt Mission Valley Project – Occupancy Phase

Use	Intensity	Waste Generation Rate	Estimated Waste Generated (tons/year)
Residential	267 units	1.2 tons/year/unit	332.4
Commercial-Restaurant	9,600 sq ft	0.0028 tons/year/sq ft	27
		TOTAL	359.4

On-site recycling services shall be provided to all tenants/residents within *Witt Mission Valley Project*. Tenants/residents within *Witt Mission Valley Project* that receive solid waste collection service shall participate in a recycling program by separating recyclable materials from other solid waste and depositing the recyclable materials in the recycling container provided for the occupants. Recycling services are required by Section 66.0707 of the City of San Diego Land Development Code. Based on current requirements, these services shall include the following:

- Collection of recyclable materials as frequently as necessary to meet demand;
- Collection of plastic bottles and jars, paper, newspaper, metal containers, cardboard, and glass containers;
- Collection of other recyclable materials for which markets exist, such as scrap metal, wood pallets
- Collection of food waste for recycling by composting, where available (prior to issuance of building and occupancy permits, the project proponent will meet with representatives from ESD to ensure that their educational materials and haulers can comply with the requirements for this service);
- Use of recycling receptacles or containers which comply with the standards in the Container and Signage Guidelines established by the City of San Diego Environmental Services Department;
- Designated recycling collection and storage areas; and
- Signage on all recycling receptacles, containers, chutes, and/or enclosures which complies with the standards described in the Container and Signage Guidelines established by the City of San Diego Environmental Services Department

As required by Section 66.0707 of the City of San Diego Land Development Code, the building management or other designated personnel shall ensure that occupants are educated about the recycling services as follows:

- Information, including the types of recyclable materials accepted, the location of recycling containers, and the occupants' responsibility to recycle shall be distributed to all occupants annually;
- All new occupants shall be given information and instructions upon occupancy; and
- All occupants shall be given information and instructions upon any change in recycling service to the commercial facility.

6.2 Landscaping and Green Waste Recycling

Plant material selection will be guided by the macro-and micro-climate characteristics of the project site and surrounding region to encourage long-term sustainability without the excessive use of water pesticides and fertilizers. Irrigation of these areas, where practical, will utilize reclaimed water applied via low precipitation rate spray heads, drip emitters, or other highly efficient systems. Landscape maintenance would include the collection of green waste and disposal of green waste at recycling centers that accept green waste. This will help further reduce the waste generated by developments within *Witt Mission Valley Project* during the occupancy phases.

7.0 CONCLUSION

The City of San Diego Development Services Department is requiring that this WMP be prepared and submitted to the City of San Diego's ESD.

This WMP will be implemented to the fullest degree of accuracy and efficiency. Additionally, the project will be required to adhere to City ordinances, including the *Construction and Demolition Debris Diversion Deposit Program*, the City's *Recycling Ordinance*, and the *Refuse and Recyclable Materials Storages Regulations*. The WMP plan for the *Witt Mission Valley Project* is designed to implement and adhere to all city ordnance and regulations with regards to waste management. The measures in the WMP would ensure that impacts are mitigated to below a level of significance.

Prior to the issuance of any grading or construction permits, the Solid Waste Coordinator will ensure ESD's attendance at a precon. The Solid Waste Coordinator will ensure that 1) the proposed approach to contractor education is approved, 2) the written specifications for base materials, concrete pavers, decomposed granite, and mulch, is approved, and 3) that the ESD inspector approves the separate waste containers, signage, and hauling contract(s) for the following materials:

- Asphalt/concrete
- Brick/masonry/Tile
- Cardboard
- Carpet/padding/foam
- Drywall
- Landscape debris
- Mixed C&D debris
- Scrap metal

- UNTREATED woodwaste
- Refuse

The project will be designed to achieve 75 percent of construction waste to be source reduced and/or recycled. While diversion activities during occupancy will achieve only 40 percent diversion and will not achieve the State target of 75 percent, the project incorporates several measures above and beyond the requirements of local ordinance.

- First, the project exceeds ordinance requirements and even the State waste reduction target during construction.
- Second, the project includes landscaping that will reduce yardwaste, and will provide transportation to a composting facility for the yard waste that is produced. The project proponent will ensure that ESD reviews the landscaping plans and hauling contract for the facility to verify that waste reduction goals are met.
- Third, the project would include LEED measures to reduce waste.

The project will target 20 percent recycled content of construction materials and 75 percent for landfill diversion.

These measures ensure that the waste generated by the project will be properly managed and that solid waste services will not be impacted.

The following standard mitigation applies to the project to reduce cumulative impacts on solid waste to below a level of significance:

1.0 Prior to Permit Issuance or Bid opening/Bid award

A. LDR Plan check

1. Prior to the issuance of any construction permit, including but is not limited to, demolition, grading, building or any other construction permit, the Assistant Deputy Director (ADD) Environmental Designee shall verify that the all the requirements of the Refuse & Recyclable Materials Storage Regulations and all of the requirements of the waste management plan are shown and noted on the appropriate construction documents. All requirements, notes and graphics shall be in substantial conformance with the conditions and exhibits of the associated discretionary approval.
2. The construction documents shall include a waste management plan.
3. Notification shall be sent to:

MMC Environmental Review Specialist
Development Service Department
9601 Ridgehaven Court
Ste. 220, MS 1102 B
San Diego, California 92123 1636
(619) 980 7122

Environmental Services Department (ESD)
9601 Ridgehaven Court
Ste. 210, MS 1102 A
San Diego, California 92123 1636
(858) 573-1236

II. Prior to Start of Construction

A. Grading and Building Permit - Prior to issuance of any grading or building permit, the permittee shall be responsible to arrange a preconstruction meeting to coordinate the implementation of the MMRP. The Precon Meeting that shall include: the Construction Manager, Building/Grading Contractor; MMC; and ESD and the Building Inspector and/or the RE (whichever is applicable) to verify that implementation of the waste management plan shall be performed in compliance with the plan approved by LDR and the San Diego ESD, to ensure that impacts to solid waste facilities are mitigated to below a level of significance.
   1. At the Precon Meeting, the Permittee shall submit reduced copies (11" x 17") of the approved waste management plan, the RE, BI, MMC, and ESD.
   2. Prior to the start of construction, the Permittee/Construction Manager shall verify that the project targets 20 percent recycled content for construction materials and 75 percent of construction materials for landfill diversion.
   3. Prior to the start of construction, the Permittee/Construction Manager shall submit a construction schedule to the RE, BI, MMC, and ESD.

III. During Construction

The Permittee/Construction Manager shall call for inspections by the RE/BI and both MMC and ESD, who will periodically visit the demolition/construction site to verify implementation of the waste management plan. The Consultant Site Visit Record (CSVR) shall be used to document the Daily Waste Management Activity/progress.

IV. Post Construction

A. Within 30 days after the completion of the implementation of the Mitigation Monitoring Reporting Program (MMRP), for any demolition or construction permit, a final results report shall be submitted to both MMC and ESD for review and approval to the satisfaction of the City. MMC will coordinate the approval with ESD and issue the approval notification. ESD will review/approve City Recycling Ordinance-required educational materials prior to occupancy.