



Mail Processing Center  
Federal Aviation Administration  
Southwest Regional Office  
Obstruction Evaluation Group  
10101 Hillwood Parkway  
Fort Worth, TX 76177

Aeronautical Study No.  
2021-AWP-992-OE

Issued Date: 02/19/2021

Paul Montgomery  
BMR  
420 Stevens Avenue, Suite 170  
Solana Beach, CA 92075

**\*\* DETERMINATION OF NO HAZARD TO AIR NAVIGATION \*\***

The Federal Aviation Administration has conducted an aeronautical study under the provisions of 49 U.S.C., Section 44718 and if applicable Title 14 of the Code of Federal Regulations, part 77, concerning:

Structure:	Building BMR-A1
Location:	San Diego, CA
Latitude:	32-53-11.80N NAD 83
Longitude:	117-13-05.11W
Heights:	346 feet site elevation (SE) 121 feet above ground level (AGL) 467 feet above mean sea level (AMSL)

This aeronautical study revealed that the structure does not exceed obstruction standards and would not be a hazard to air navigation provided the following condition(s), if any, is(are) met:

It is required that FAA Form 7460-2, Notice of Actual Construction or Alteration, be e-filed any time the project is abandoned or:

- At least 10 days prior to start of construction (7460-2, Part 1)
- Within 5 days after the construction reaches its greatest height (7460-2, Part 2)

Based on this evaluation, marking and lighting are not necessary for aviation safety. However, if marking/lighting are accomplished on a voluntary basis, we recommend it be installed in accordance with FAA Advisory circular 70/7460-1 M.

The structure considered under this study lies in proximity to an airport and occupants may be subjected to noise from aircraft operating to and from the airport.

This determination expires on 08/19/2022 unless:

- (a) the construction is started (not necessarily completed) and FAA Form 7460-2, Notice of Actual Construction or Alteration, is received by this office.
- (b) extended, revised, or terminated by the issuing office.
- (c) the construction is subject to the licensing authority of the Federal Communications Commission (FCC) and an application for a construction permit has been filed, as required by the FCC, within

6 months of the date of this determination. In such case, the determination expires on the date prescribed by the FCC for completion of construction, or the date the FCC denies the application.

**NOTE: REQUEST FOR EXTENSION OF THE EFFECTIVE PERIOD OF THIS DETERMINATION MUST BE E-FILED AT LEAST 15 DAYS PRIOR TO THE EXPIRATION DATE. AFTER RE-EVALUATION OF CURRENT OPERATIONS IN THE AREA OF THE STRUCTURE TO DETERMINE THAT NO SIGNIFICANT AERONAUTICAL CHANGES HAVE OCCURRED, YOUR DETERMINATION MAY BE ELIGIBLE FOR ONE EXTENSION OF THE EFFECTIVE PERIOD.**

This determination is based, in part, on the foregoing description which includes specific coordinates, heights, frequency(ies) and power. Any changes in coordinates, heights, and frequencies or use of greater power, except those frequencies specified in the Colo Void Clause Coalition; Antenna System Co-Location; Voluntary Best Practices, effective 21 Nov 2007, will void this determination. Any future construction or alteration, including increase to heights, power, or the addition of other transmitters, requires separate notice to the FAA. This determination includes all previously filed frequencies and power for this structure.

If construction or alteration is dismantled or destroyed, you must submit notice to the FAA within 5 days after the construction or alteration is dismantled or destroyed.

This determination does include temporary construction equipment such as cranes, derricks, etc., which may be used during actual construction of the structure. However, this equipment shall not exceed the overall heights as indicated above. Equipment which has a height greater than the studied structure requires separate notice to the FAA.

This determination concerns the effect of this structure on the safe and efficient use of navigable airspace by aircraft and does not relieve the sponsor of compliance responsibilities relating to any law, ordinance, or regulation of any Federal, State, or local government body.

If we can be of further assistance, please contact our office at (847) 294-7575, or [vivian.vilaro@faa.gov](mailto:vivian.vilaro@faa.gov). On any future correspondence concerning this matter, please refer to Aeronautical Study Number 2021-AWP-992-OE.

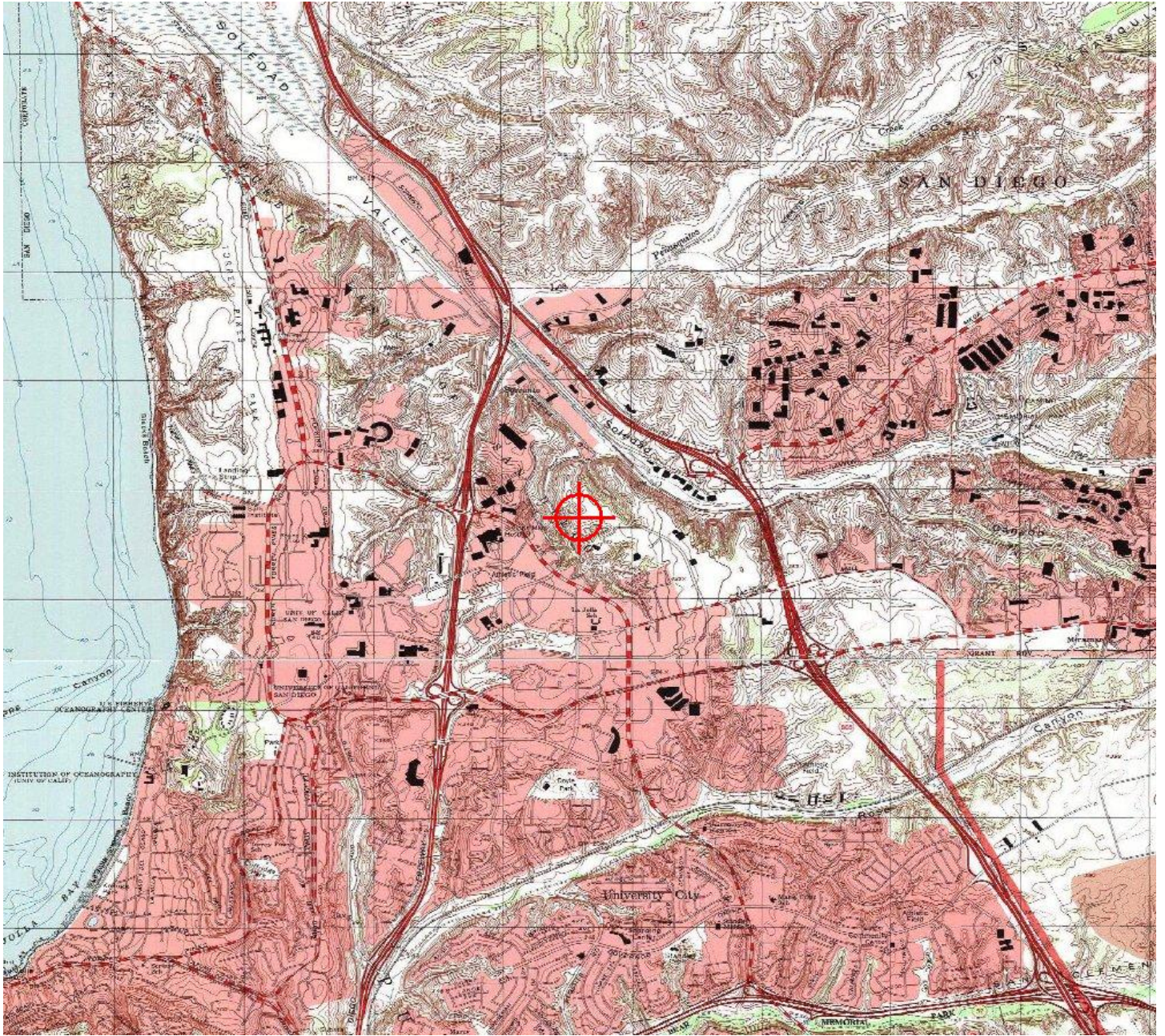
**Signature Control No: 465617515-469813232**

( DNE )

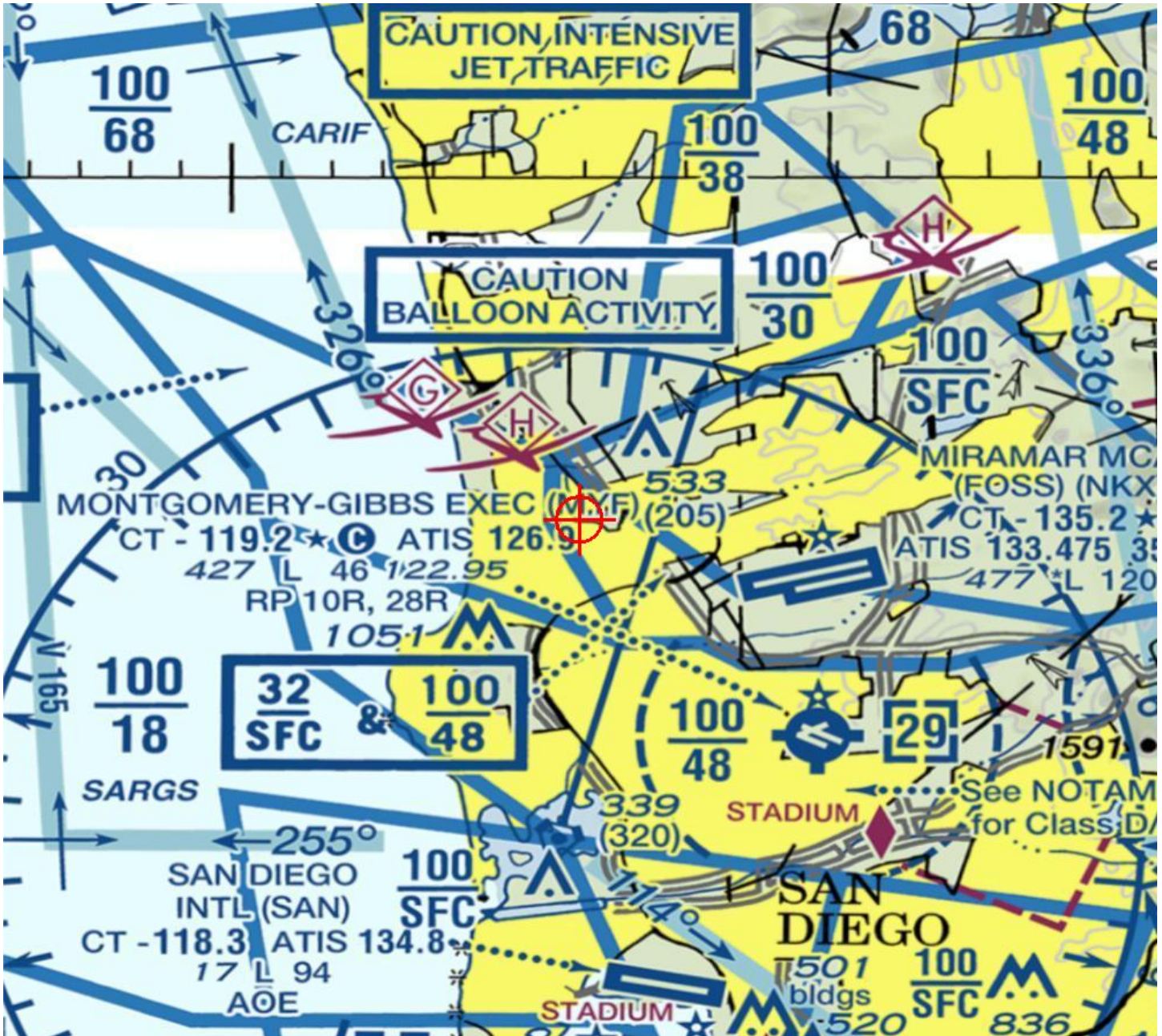
Vivian Vilaro  
Specialist

Attachment(s)  
Map(s)













Mail Processing Center  
Federal Aviation Administration  
Southwest Regional Office  
Obstruction Evaluation Group  
10101 Hillwood Parkway  
Fort Worth, TX 76177

Aeronautical Study No.  
2021-AWP-993-OE

Issued Date: 02/19/2021

Paul Montgomery  
BMR  
420 Stevens Avenue, Suite 170  
Solana Beach, CA 92075

**\*\* DETERMINATION OF NO HAZARD TO AIR NAVIGATION \*\***

The Federal Aviation Administration has conducted an aeronautical study under the provisions of 49 U.S.C., Section 44718 and if applicable Title 14 of the Code of Federal Regulations, part 77, concerning:

Structure:	Building BMR-A2
Location:	San Diego, CA
Latitude:	32-53-11.22N NAD 83
Longitude:	117-12-58.86W
Heights:	344 feet site elevation (SE) 123 feet above ground level (AGL) 467 feet above mean sea level (AMSL)

This aeronautical study revealed that the structure does not exceed obstruction standards and would not be a hazard to air navigation provided the following condition(s), if any, is(are) met:

It is required that FAA Form 7460-2, Notice of Actual Construction or Alteration, be e-filed any time the project is abandoned or:

- At least 10 days prior to start of construction (7460-2, Part 1)  
 Within 5 days after the construction reaches its greatest height (7460-2, Part 2)

Based on this evaluation, marking and lighting are not necessary for aviation safety. However, if marking/lighting are accomplished on a voluntary basis, we recommend it be installed in accordance with FAA Advisory circular 70/7460-1 M.

The structure considered under this study lies in proximity to an airport and occupants may be subjected to noise from aircraft operating to and from the airport.

This determination expires on 08/19/2022 unless:

- (a) the construction is started (not necessarily completed) and FAA Form 7460-2, Notice of Actual Construction or Alteration, is received by this office.
- (b) extended, revised, or terminated by the issuing office.
- (c) the construction is subject to the licensing authority of the Federal Communications Commission (FCC) and an application for a construction permit has been filed, as required by the FCC, within

6 months of the date of this determination. In such case, the determination expires on the date prescribed by the FCC for completion of construction, or the date the FCC denies the application.

**NOTE: REQUEST FOR EXTENSION OF THE EFFECTIVE PERIOD OF THIS DETERMINATION MUST BE E-FILED AT LEAST 15 DAYS PRIOR TO THE EXPIRATION DATE. AFTER RE-EVALUATION OF CURRENT OPERATIONS IN THE AREA OF THE STRUCTURE TO DETERMINE THAT NO SIGNIFICANT AERONAUTICAL CHANGES HAVE OCCURRED, YOUR DETERMINATION MAY BE ELIGIBLE FOR ONE EXTENSION OF THE EFFECTIVE PERIOD.**

This determination is based, in part, on the foregoing description which includes specific coordinates, heights, frequency(ies) and power. Any changes in coordinates, heights, and frequencies or use of greater power, except those frequencies specified in the Colo Void Clause Coalition; Antenna System Co-Location; Voluntary Best Practices, effective 21 Nov 2007, will void this determination. Any future construction or alteration, including increase to heights, power, or the addition of other transmitters, requires separate notice to the FAA. This determination includes all previously filed frequencies and power for this structure.

If construction or alteration is dismantled or destroyed, you must submit notice to the FAA within 5 days after the construction or alteration is dismantled or destroyed.

This determination does include temporary construction equipment such as cranes, derricks, etc., which may be used during actual construction of the structure. However, this equipment shall not exceed the overall heights as indicated above. Equipment which has a height greater than the studied structure requires separate notice to the FAA.

This determination concerns the effect of this structure on the safe and efficient use of navigable airspace by aircraft and does not relieve the sponsor of compliance responsibilities relating to any law, ordinance, or regulation of any Federal, State, or local government body.

If we can be of further assistance, please contact our office at (847) 294-7575, or [vivian.vilaro@faa.gov](mailto:vivian.vilaro@faa.gov). On any future correspondence concerning this matter, please refer to Aeronautical Study Number 2021-AWP-993-OE.

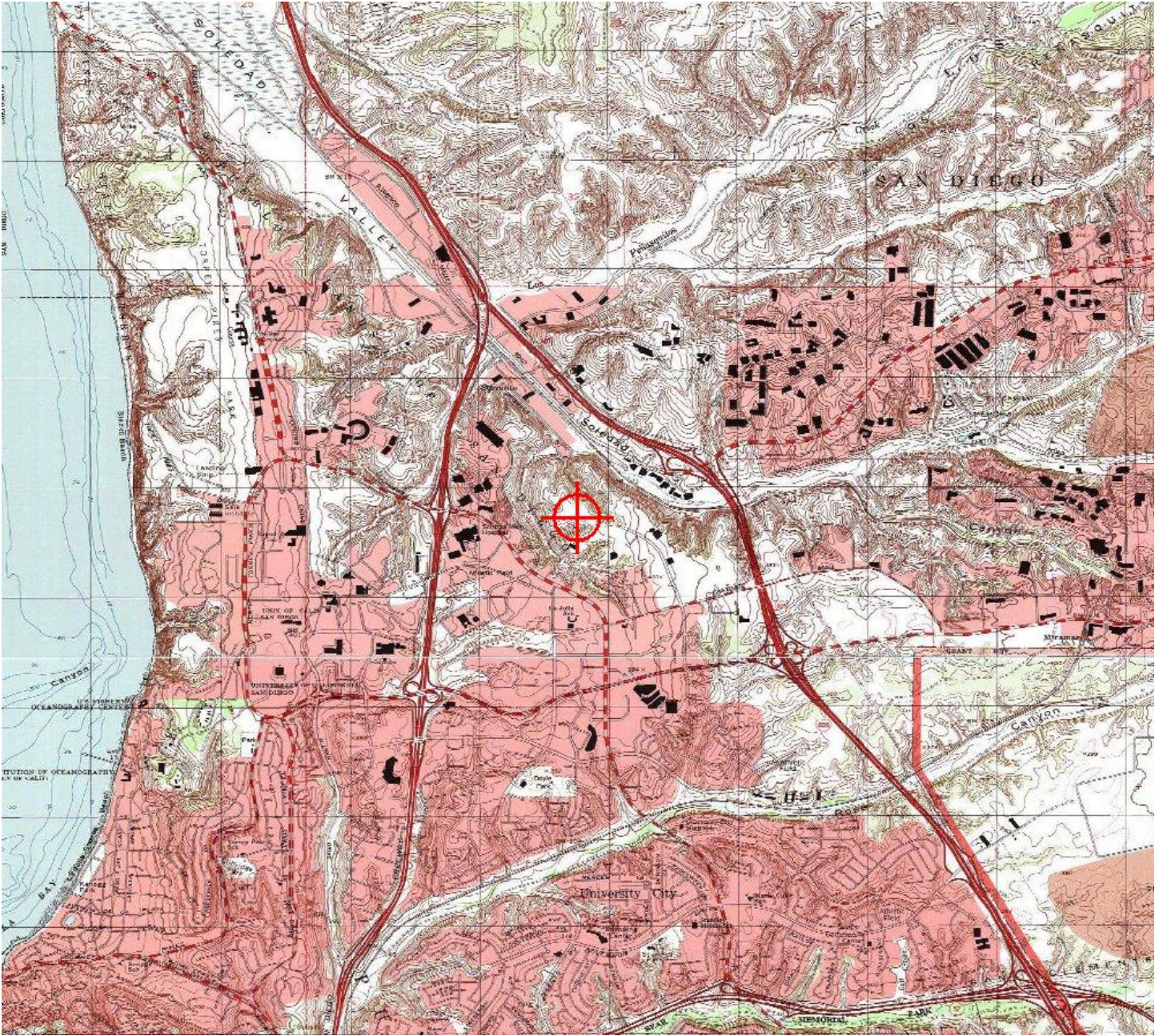
**Signature Control No: 465617516-469813230**

( DNE )

Vivian Vilaro  
Specialist

Attachment(s)  
Map(s)













Mail Processing Center  
 Federal Aviation Administration  
 Southwest Regional Office  
 Obstruction Evaluation Group  
 10101 Hillwood Parkway  
 Fort Worth, TX 76177

Aeronautical Study No.  
 2021-AWP-994-OE

Issued Date: 02/19/2021

Paul Montgomery  
 BMR  
 420 Stevens Avenue, Suite 170  
 Solana Beach, CA 92075

**\*\* DETERMINATION OF NO HAZARD TO AIR NAVIGATION \*\***

The Federal Aviation Administration has conducted an aeronautical study under the provisions of 49 U.S.C., Section 44718 and if applicable Title 14 of the Code of Federal Regulations, part 77, concerning:

Structure: Building BMR-A3  
 Location: San Diego, CA  
 Latitude: 32-53-10.09N NAD 83  
 Longitude: 117-12-59.16W  
 Heights: 344 feet site elevation (SE)  
 123 feet above ground level (AGL)  
 467 feet above mean sea level (AMSL)

This aeronautical study revealed that the structure does not exceed obstruction standards and would not be a hazard to air navigation provided the following condition(s), if any, is(are) met:

It is required that FAA Form 7460-2, Notice of Actual Construction or Alteration, be e-filed any time the project is abandoned or:

- At least 10 days prior to start of construction (7460-2, Part 1)
- Within 5 days after the construction reaches its greatest height (7460-2, Part 2)

Based on this evaluation, marking and lighting are not necessary for aviation safety. However, if marking/lighting are accomplished on a voluntary basis, we recommend it be installed in accordance with FAA Advisory circular 70/7460-1 M.

The structure considered under this study lies in proximity to an airport and occupants may be subjected to noise from aircraft operating to and from the airport.

This determination expires on 08/19/2022 unless:

- (a) the construction is started (not necessarily completed) and FAA Form 7460-2, Notice of Actual Construction or Alteration, is received by this office.
- (b) extended, revised, or terminated by the issuing office.
- (c) the construction is subject to the licensing authority of the Federal Communications Commission (FCC) and an application for a construction permit has been filed, as required by the FCC, within

6 months of the date of this determination. In such case, the determination expires on the date prescribed by the FCC for completion of construction, or the date the FCC denies the application.

**NOTE: REQUEST FOR EXTENSION OF THE EFFECTIVE PERIOD OF THIS DETERMINATION MUST BE E-FILED AT LEAST 15 DAYS PRIOR TO THE EXPIRATION DATE. AFTER RE-EVALUATION OF CURRENT OPERATIONS IN THE AREA OF THE STRUCTURE TO DETERMINE THAT NO SIGNIFICANT AERONAUTICAL CHANGES HAVE OCCURRED, YOUR DETERMINATION MAY BE ELIGIBLE FOR ONE EXTENSION OF THE EFFECTIVE PERIOD.**

This determination is based, in part, on the foregoing description which includes specific coordinates, heights, frequency(ies) and power. Any changes in coordinates, heights, and frequencies or use of greater power, except those frequencies specified in the Colo Void Clause Coalition; Antenna System Co-Location; Voluntary Best Practices, effective 21 Nov 2007, will void this determination. Any future construction or alteration, including increase to heights, power, or the addition of other transmitters, requires separate notice to the FAA. This determination includes all previously filed frequencies and power for this structure.

If construction or alteration is dismantled or destroyed, you must submit notice to the FAA within 5 days after the construction or alteration is dismantled or destroyed.

This determination does include temporary construction equipment such as cranes, derricks, etc., which may be used during actual construction of the structure. However, this equipment shall not exceed the overall heights as indicated above. Equipment which has a height greater than the studied structure requires separate notice to the FAA.

This determination concerns the effect of this structure on the safe and efficient use of navigable airspace by aircraft and does not relieve the sponsor of compliance responsibilities relating to any law, ordinance, or regulation of any Federal, State, or local government body.

If we can be of further assistance, please contact our office at (847) 294-7575, or [vivian.vilaro@faa.gov](mailto:vivian.vilaro@faa.gov). On any future correspondence concerning this matter, please refer to Aeronautical Study Number 2021-AWP-994-OE.

**Signature Control No: 465617517-469813233**

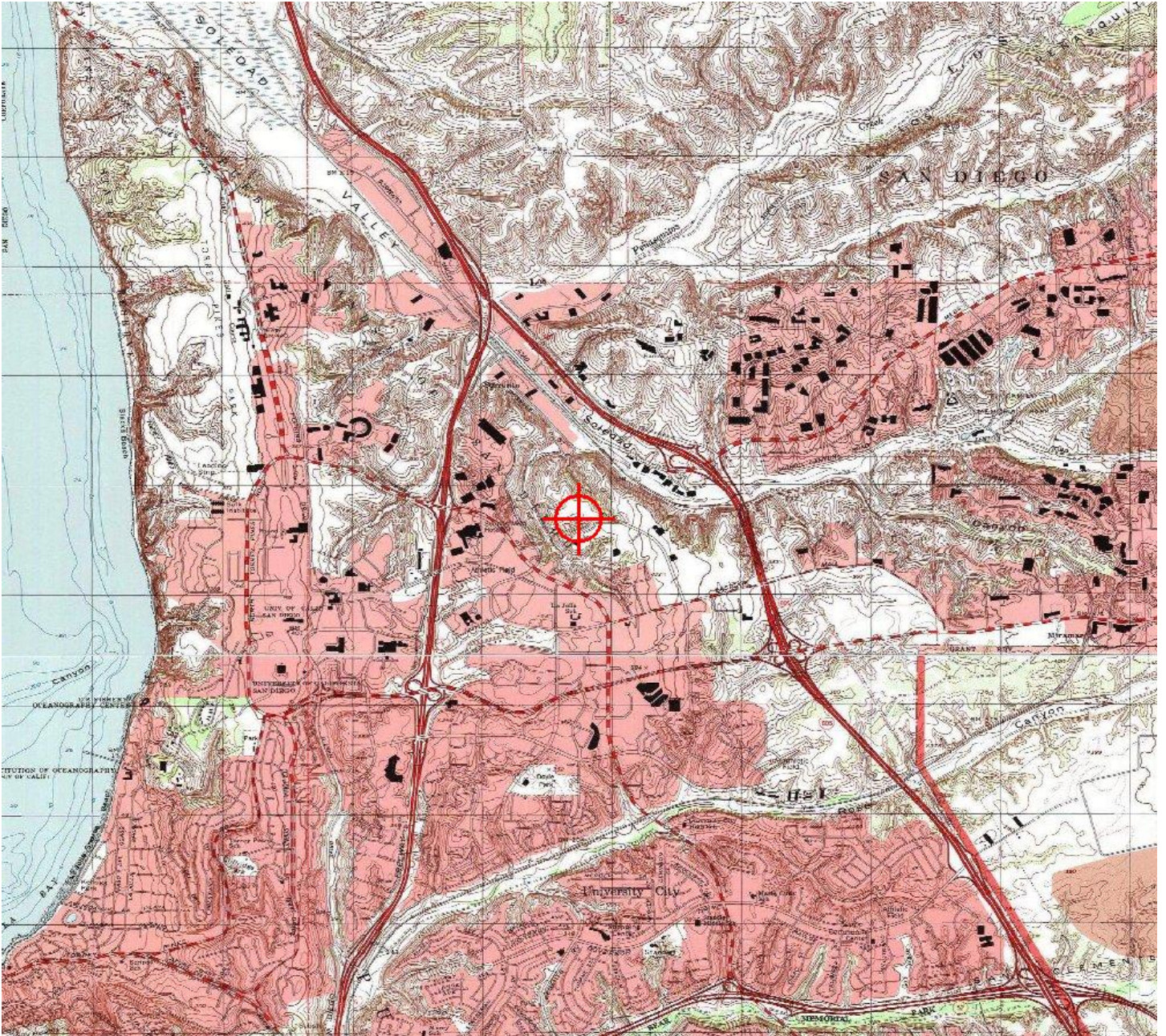
( DNE )

Vivian Vilaro  
Specialist

Attachment(s)  
Map(s)



TOPO Map for ASN 2021-AWP-994-OE











Mail Processing Center  
 Federal Aviation Administration  
 Southwest Regional Office  
 Obstruction Evaluation Group  
 10101 Hillwood Parkway  
 Fort Worth, TX 76177

Aeronautical Study No.  
 2021-AWP-995-OE

Issued Date: 02/19/2021

Paul Montgomery  
 BMR  
 420 Stevens Avenue, Suite 170  
 Solana Beach, CA 92075

**\*\* DETERMINATION OF NO HAZARD TO AIR NAVIGATION \*\***

The Federal Aviation Administration has conducted an aeronautical study under the provisions of 49 U.S.C., Section 44718 and if applicable Title 14 of the Code of Federal Regulations, part 77, concerning:

Structure: Building BMR-A4  
 Location: San Diego, CA  
 Latitude: 32-53-10.63N NAD 83  
 Longitude: 117-13-05.13W  
 Heights: 347 feet site elevation (SE)  
 120 feet above ground level (AGL)  
 467 feet above mean sea level (AMSL)

This aeronautical study revealed that the structure does not exceed obstruction standards and would not be a hazard to air navigation provided the following condition(s), if any, is(are) met:

It is required that FAA Form 7460-2, Notice of Actual Construction or Alteration, be e-filed any time the project is abandoned or:

- At least 10 days prior to start of construction (7460-2, Part 1)
- Within 5 days after the construction reaches its greatest height (7460-2, Part 2)

Based on this evaluation, marking and lighting are not necessary for aviation safety. However, if marking/lighting are accomplished on a voluntary basis, we recommend it be installed in accordance with FAA Advisory circular 70/7460-1 M.

The structure considered under this study lies in proximity to an airport and occupants may be subjected to noise from aircraft operating to and from the airport.

This determination expires on 08/19/2022 unless:

- (a) the construction is started (not necessarily completed) and FAA Form 7460-2, Notice of Actual Construction or Alteration, is received by this office.
- (b) extended, revised, or terminated by the issuing office.
- (c) the construction is subject to the licensing authority of the Federal Communications Commission (FCC) and an application for a construction permit has been filed, as required by the FCC, within

6 months of the date of this determination. In such case, the determination expires on the date prescribed by the FCC for completion of construction, or the date the FCC denies the application.

**NOTE: REQUEST FOR EXTENSION OF THE EFFECTIVE PERIOD OF THIS DETERMINATION MUST BE E-FILED AT LEAST 15 DAYS PRIOR TO THE EXPIRATION DATE. AFTER RE-EVALUATION OF CURRENT OPERATIONS IN THE AREA OF THE STRUCTURE TO DETERMINE THAT NO SIGNIFICANT AERONAUTICAL CHANGES HAVE OCCURRED, YOUR DETERMINATION MAY BE ELIGIBLE FOR ONE EXTENSION OF THE EFFECTIVE PERIOD.**

This determination is based, in part, on the foregoing description which includes specific coordinates, heights, frequency(ies) and power. Any changes in coordinates, heights, and frequencies or use of greater power, except those frequencies specified in the Colo Void Clause Coalition; Antenna System Co-Location; Voluntary Best Practices, effective 21 Nov 2007, will void this determination. Any future construction or alteration, including increase to heights, power, or the addition of other transmitters, requires separate notice to the FAA. This determination includes all previously filed frequencies and power for this structure.

If construction or alteration is dismantled or destroyed, you must submit notice to the FAA within 5 days after the construction or alteration is dismantled or destroyed.

This determination does include temporary construction equipment such as cranes, derricks, etc., which may be used during actual construction of the structure. However, this equipment shall not exceed the overall heights as indicated above. Equipment which has a height greater than the studied structure requires separate notice to the FAA.

This determination concerns the effect of this structure on the safe and efficient use of navigable airspace by aircraft and does not relieve the sponsor of compliance responsibilities relating to any law, ordinance, or regulation of any Federal, State, or local government body.

If we can be of further assistance, please contact our office at (847) 294-7575, or [vivian.vilaro@faa.gov](mailto:vivian.vilaro@faa.gov). On any future correspondence concerning this matter, please refer to Aeronautical Study Number 2021-AWP-995-OE.

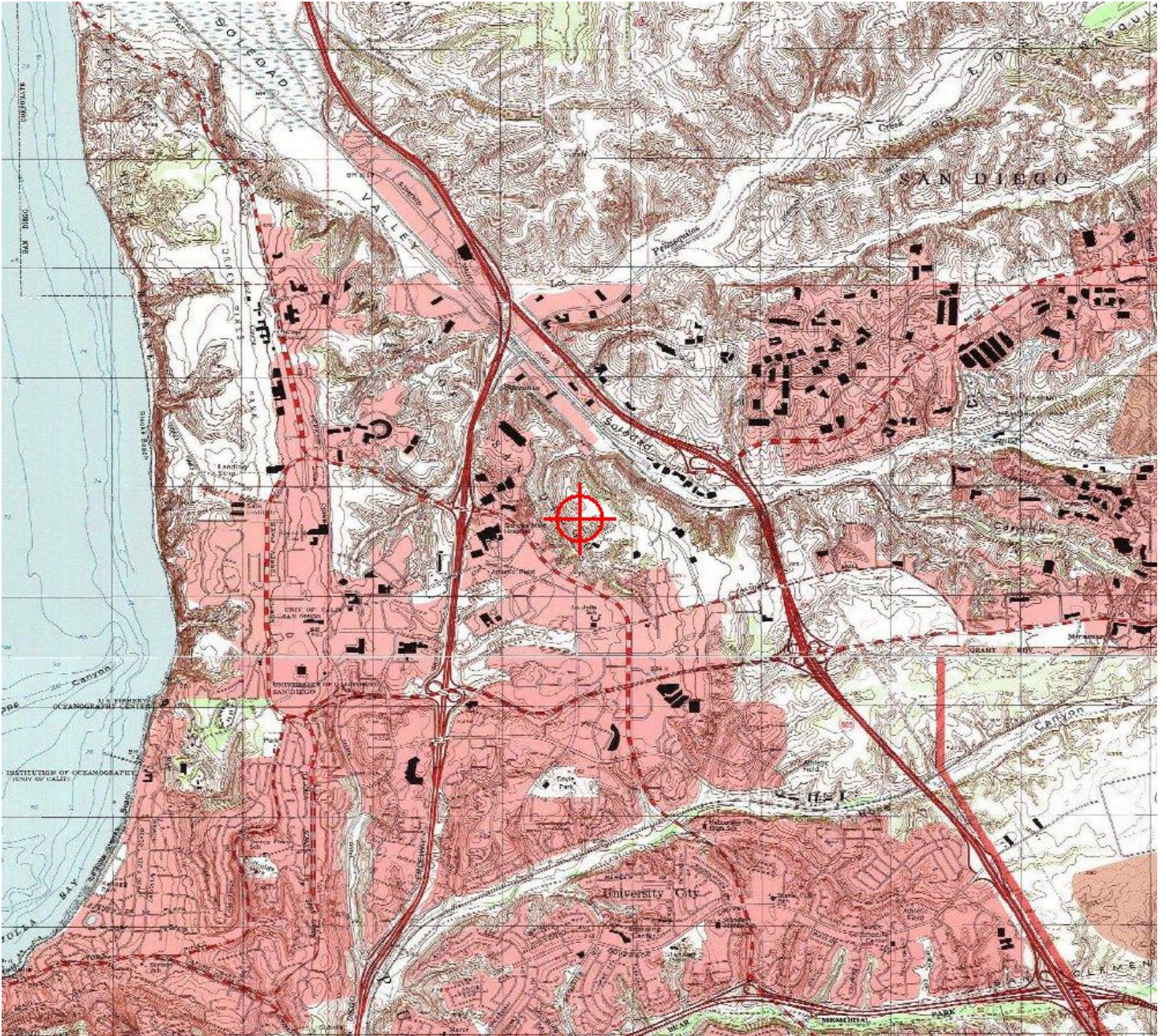
**Signature Control No: 465617518-469813239**

( DNE )

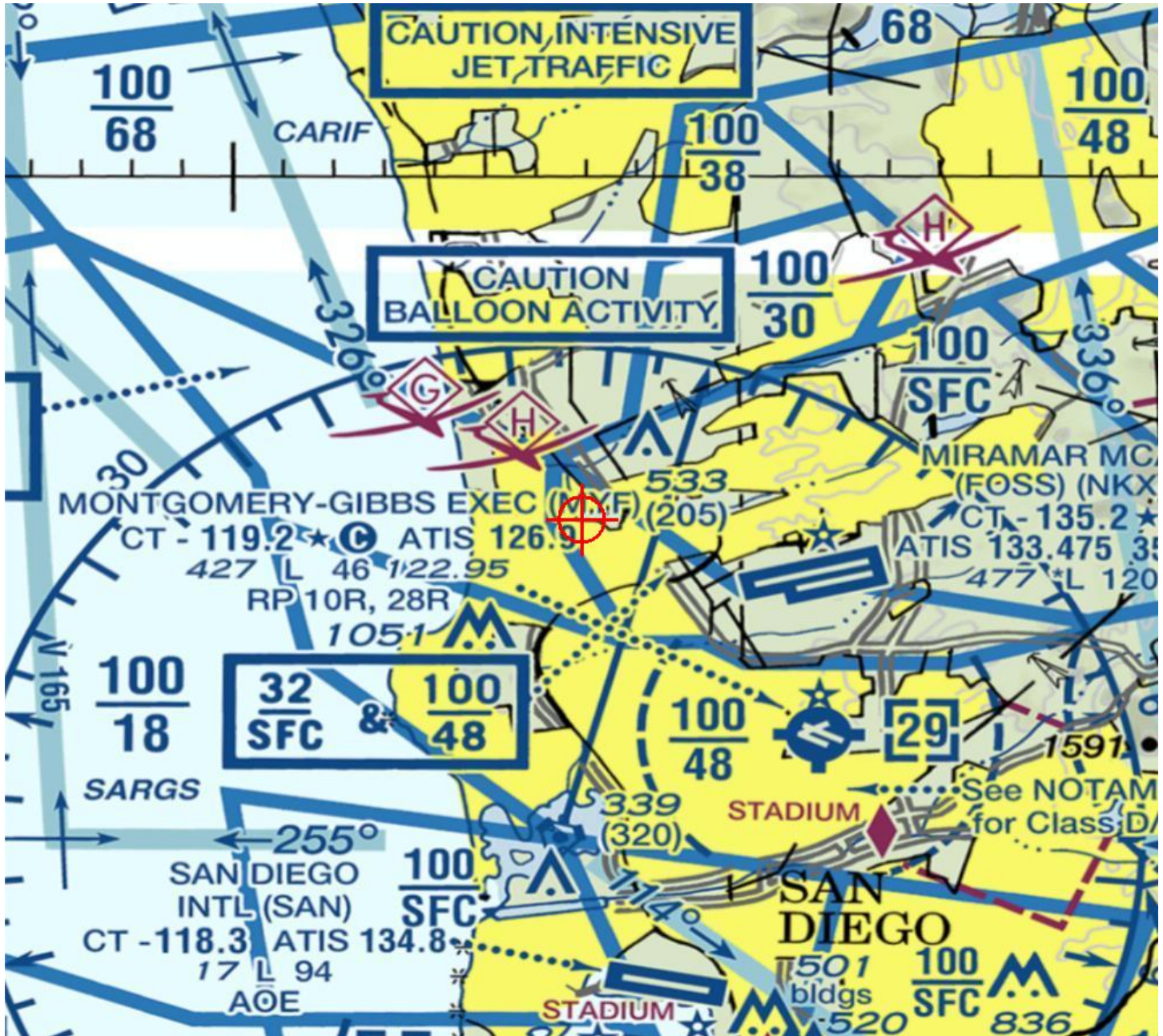
Vivian Vilaro  
Specialist

Attachment(s)  
Map(s)











Mail Processing Center  
Federal Aviation Administration  
Southwest Regional Office  
Obstruction Evaluation Group  
10101 Hillwood Parkway  
Fort Worth, TX 76177

Aeronautical Study No.  
2021-AWP-996-OE

Issued Date: 02/19/2021

Paul Montgomery  
BMR  
420 Stevens Avenue, Suite 170  
Solana Beach, CA 92075

**\*\* DETERMINATION OF NO HAZARD TO AIR NAVIGATION \*\***

The Federal Aviation Administration has conducted an aeronautical study under the provisions of 49 U.S.C., Section 44718 and if applicable Title 14 of the Code of Federal Regulations, part 77, concerning:

Structure:	Building BMR-B1
Location:	San Diego, CA
Latitude:	32-53-18.92N NAD 83
Longitude:	117-13-04.05W
Heights:	338 feet site elevation (SE) 129 feet above ground level (AGL) 467 feet above mean sea level (AMSL)

This aeronautical study revealed that the structure does not exceed obstruction standards and would not be a hazard to air navigation provided the following condition(s), if any, is(are) met:

It is required that FAA Form 7460-2, Notice of Actual Construction or Alteration, be e-filed any time the project is abandoned or:

- At least 10 days prior to start of construction (7460-2, Part 1)  
 Within 5 days after the construction reaches its greatest height (7460-2, Part 2)

Based on this evaluation, marking and lighting are not necessary for aviation safety. However, if marking/lighting are accomplished on a voluntary basis, we recommend it be installed in accordance with FAA Advisory circular 70/7460-1 M.

The structure considered under this study lies in proximity to an airport and occupants may be subjected to noise from aircraft operating to and from the airport.

This determination expires on 08/19/2022 unless:

- the construction is started (not necessarily completed) and FAA Form 7460-2, Notice of Actual Construction or Alteration, is received by this office.
- extended, revised, or terminated by the issuing office.
- the construction is subject to the licensing authority of the Federal Communications Commission (FCC) and an application for a construction permit has been filed, as required by the FCC, within



6 months of the date of this determination. In such case, the determination expires on the date prescribed by the FCC for completion of construction, or the date the FCC denies the application.

**NOTE: REQUEST FOR EXTENSION OF THE EFFECTIVE PERIOD OF THIS DETERMINATION MUST BE E-FILED AT LEAST 15 DAYS PRIOR TO THE EXPIRATION DATE. AFTER RE-EVALUATION OF CURRENT OPERATIONS IN THE AREA OF THE STRUCTURE TO DETERMINE THAT NO SIGNIFICANT AERONAUTICAL CHANGES HAVE OCCURRED, YOUR DETERMINATION MAY BE ELIGIBLE FOR ONE EXTENSION OF THE EFFECTIVE PERIOD.**

This determination is based, in part, on the foregoing description which includes specific coordinates, heights, frequency(ies) and power. Any changes in coordinates, heights, and frequencies or use of greater power, except those frequencies specified in the Colo Void Clause Coalition; Antenna System Co-Location; Voluntary Best Practices, effective 21 Nov 2007, will void this determination. Any future construction or alteration, including increase to heights, power, or the addition of other transmitters, requires separate notice to the FAA. This determination includes all previously filed frequencies and power for this structure.

If construction or alteration is dismantled or destroyed, you must submit notice to the FAA within 5 days after the construction or alteration is dismantled or destroyed.

This determination does include temporary construction equipment such as cranes, derricks, etc., which may be used during actual construction of the structure. However, this equipment shall not exceed the overall heights as indicated above. Equipment which has a height greater than the studied structure requires separate notice to the FAA.

This determination concerns the effect of this structure on the safe and efficient use of navigable airspace by aircraft and does not relieve the sponsor of compliance responsibilities relating to any law, ordinance, or regulation of any Federal, State, or local government body.

If we can be of further assistance, please contact our office at (847) 294-7575, or [vivian.vilaro@faa.gov](mailto:vivian.vilaro@faa.gov). On any future correspondence concerning this matter, please refer to Aeronautical Study Number 2021-AWP-996-OE.

**Signature Control No: 465617519-469813234**

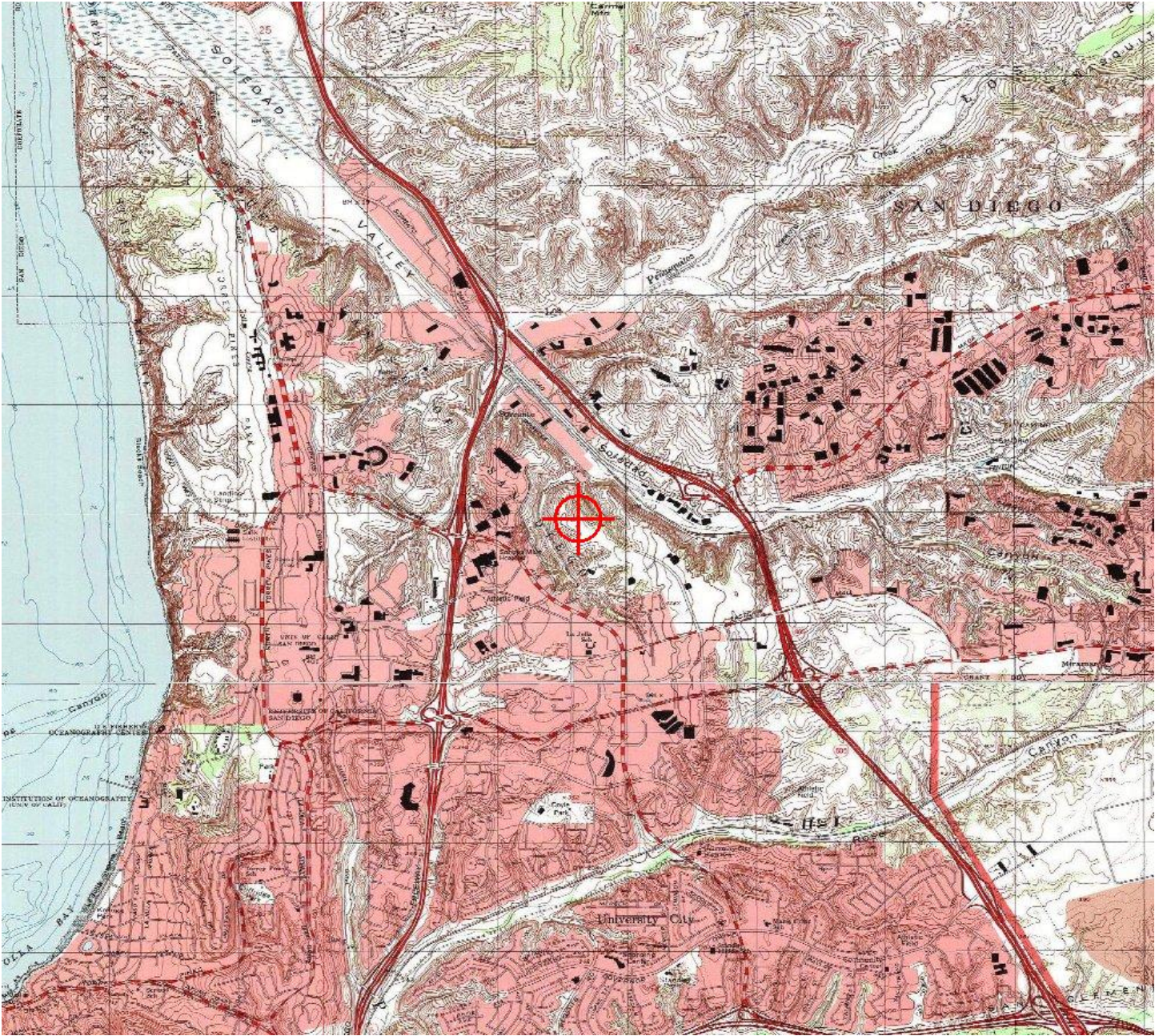
( DNE )

Vivian Vilaro  
Specialist

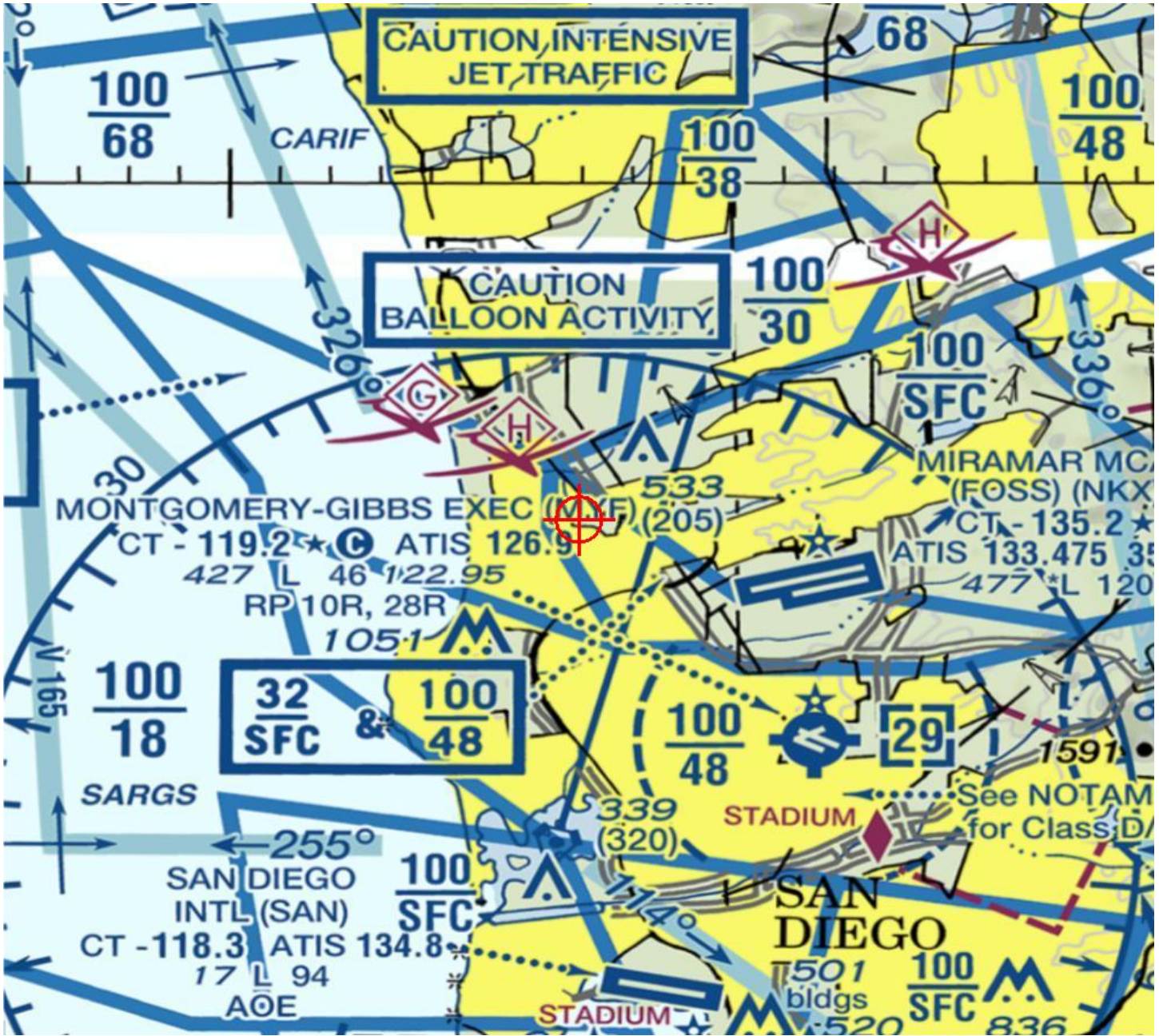
Attachment(s)  
Map(s)



TOPO Map for ASN 2021-AWP-996-OE









Mail Processing Center  
Federal Aviation Administration  
Southwest Regional Office  
Obstruction Evaluation Group  
10101 Hillwood Parkway  
Fort Worth, TX 76177

Aeronautical Study No.  
2021-AWP-997-OE

Issued Date: 02/19/2021

Paul Montgomery  
BMR  
420 Stevens Avenue, Suite 170  
Solana Beach, CA 92075

**\*\* DETERMINATION OF NO HAZARD TO AIR NAVIGATION \*\***

The Federal Aviation Administration has conducted an aeronautical study under the provisions of 49 U.S.C., Section 44718 and if applicable Title 14 of the Code of Federal Regulations, part 77, concerning:

Structure: Building BMR-B2  
Location: San Diego, CA  
Latitude: 32-53-19.02N NAD 83  
Longitude: 117-13-02.68W  
Heights: 338 feet site elevation (SE)  
129 feet above ground level (AGL)  
467 feet above mean sea level (AMSL)

This aeronautical study revealed that the structure does not exceed obstruction standards and would not be a hazard to air navigation provided the following condition(s), if any, is(are) met:

It is required that FAA Form 7460-2, Notice of Actual Construction or Alteration, be e-filed any time the project is abandoned or:

- At least 10 days prior to start of construction (7460-2, Part 1)  
 Within 5 days after the construction reaches its greatest height (7460-2, Part 2)

Based on this evaluation, marking and lighting are not necessary for aviation safety. However, if marking/lighting are accomplished on a voluntary basis, we recommend it be installed in accordance with FAA Advisory circular 70/7460-1 M.

The structure considered under this study lies in proximity to an airport and occupants may be subjected to noise from aircraft operating to and from the airport.

This determination expires on 08/19/2022 unless:

- (a) the construction is started (not necessarily completed) and FAA Form 7460-2, Notice of Actual Construction or Alteration, is received by this office.
- (b) extended, revised, or terminated by the issuing office.
- (c) the construction is subject to the licensing authority of the Federal Communications Commission (FCC) and an application for a construction permit has been filed, as required by the FCC, within



6 months of the date of this determination. In such case, the determination expires on the date prescribed by the FCC for completion of construction, or the date the FCC denies the application.

**NOTE: REQUEST FOR EXTENSION OF THE EFFECTIVE PERIOD OF THIS DETERMINATION MUST BE E-FILED AT LEAST 15 DAYS PRIOR TO THE EXPIRATION DATE. AFTER RE-EVALUATION OF CURRENT OPERATIONS IN THE AREA OF THE STRUCTURE TO DETERMINE THAT NO SIGNIFICANT AERONAUTICAL CHANGES HAVE OCCURRED, YOUR DETERMINATION MAY BE ELIGIBLE FOR ONE EXTENSION OF THE EFFECTIVE PERIOD.**

This determination is based, in part, on the foregoing description which includes specific coordinates, heights, frequency(ies) and power. Any changes in coordinates, heights, and frequencies or use of greater power, except those frequencies specified in the Colo Void Clause Coalition; Antenna System Co-Location; Voluntary Best Practices, effective 21 Nov 2007, will void this determination. Any future construction or alteration, including increase to heights, power, or the addition of other transmitters, requires separate notice to the FAA. This determination includes all previously filed frequencies and power for this structure.

If construction or alteration is dismantled or destroyed, you must submit notice to the FAA within 5 days after the construction or alteration is dismantled or destroyed.

This determination does include temporary construction equipment such as cranes, derricks, etc., which may be used during actual construction of the structure. However, this equipment shall not exceed the overall heights as indicated above. Equipment which has a height greater than the studied structure requires separate notice to the FAA.

This determination concerns the effect of this structure on the safe and efficient use of navigable airspace by aircraft and does not relieve the sponsor of compliance responsibilities relating to any law, ordinance, or regulation of any Federal, State, or local government body.

If we can be of further assistance, please contact our office at (847) 294-7575, or [vivian.vilaro@faa.gov](mailto:vivian.vilaro@faa.gov). On any future correspondence concerning this matter, please refer to Aeronautical Study Number 2021-AWP-997-OE.

**Signature Control No: 465617520-469813241**

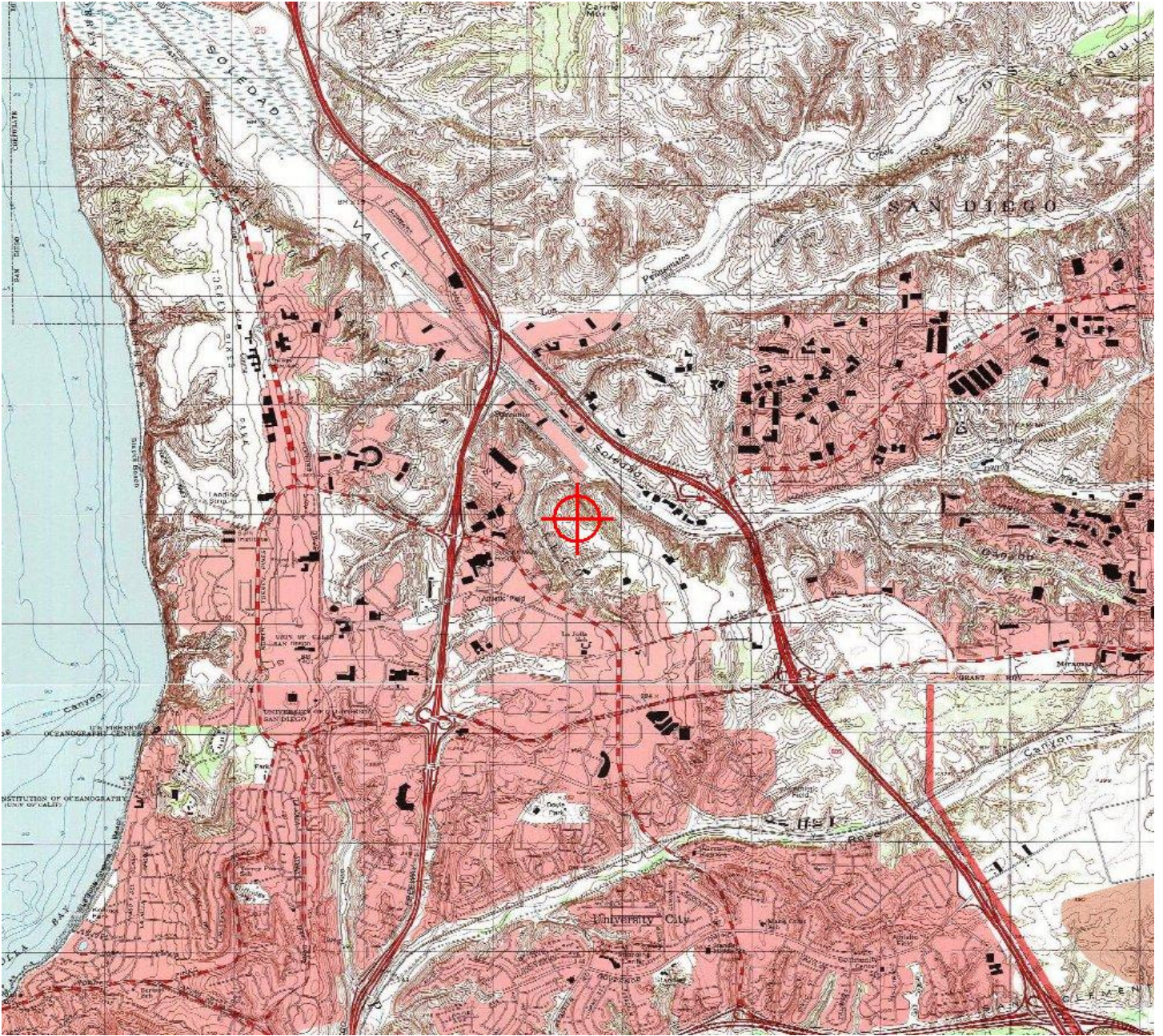
( DNE )

Vivian Vilaro  
Specialist

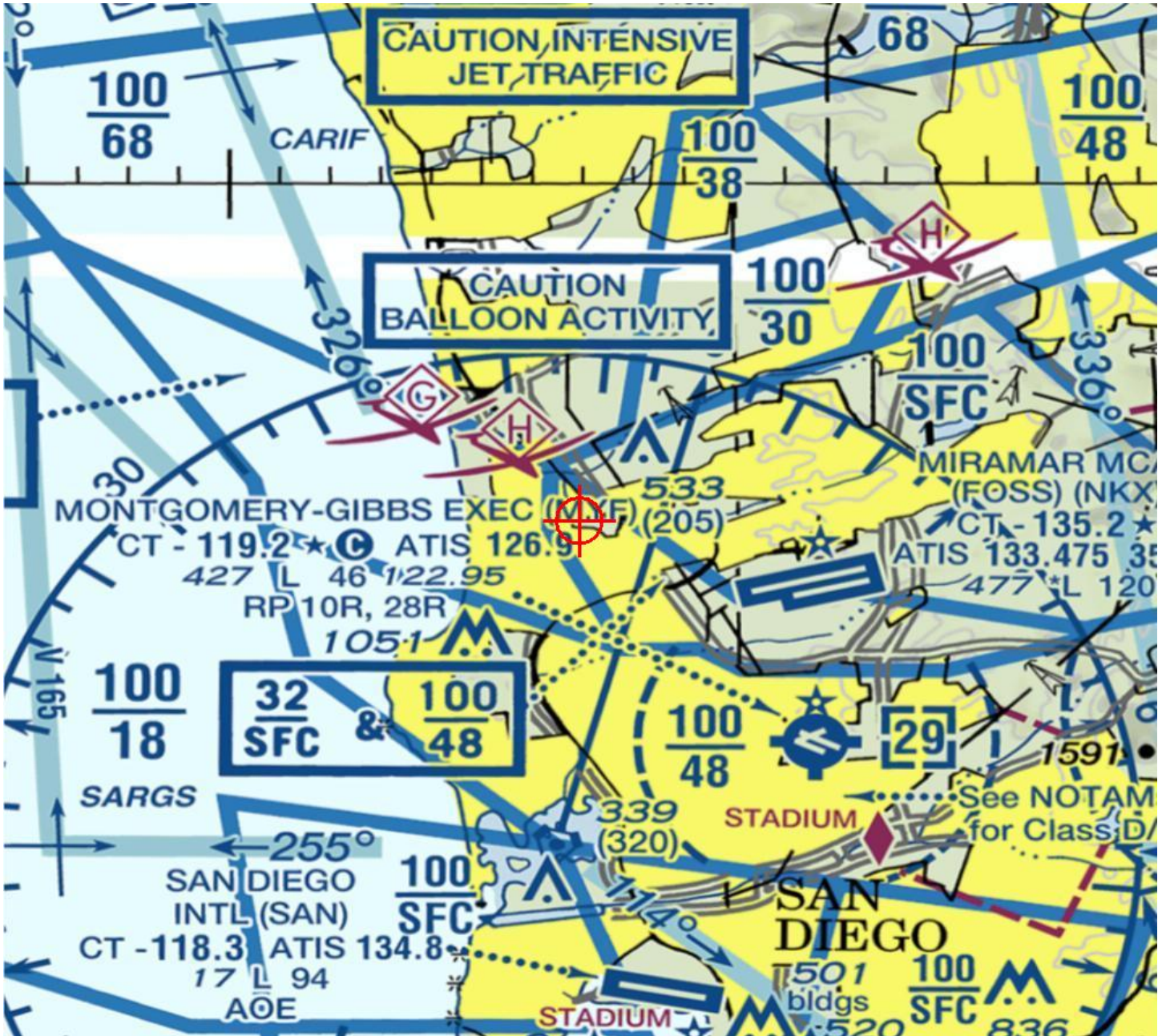
Attachment(s)  
Map(s)



TOPO Map for ASN 2021-AWP-997-OE









Mail Processing Center  
Federal Aviation Administration  
Southwest Regional Office  
Obstruction Evaluation Group  
10101 Hillwood Parkway  
Fort Worth, TX 76177

Aeronautical Study No.  
2021-AWP-998-OE

Issued Date: 02/19/2021

Paul Montgomery  
BMR  
420 Stevens Avenue, Suite 170  
Solana Beach, CA 92075

**\*\* DETERMINATION OF NO HAZARD TO AIR NAVIGATION \*\***

The Federal Aviation Administration has conducted an aeronautical study under the provisions of 49 U.S.C., Section 44718 and if applicable Title 14 of the Code of Federal Regulations, part 77, concerning:

Structure:	Building BMR-B3
Location:	San Diego, CA
Latitude:	32-53-13.49N NAD 83
Longitude:	117-13-01.63W
Heights:	347 feet site elevation (SE) 120 feet above ground level (AGL) 467 feet above mean sea level (AMSL)

This aeronautical study revealed that the structure does not exceed obstruction standards and would not be a hazard to air navigation provided the following condition(s), if any, is(are) met:

It is required that FAA Form 7460-2, Notice of Actual Construction or Alteration, be e-filed any time the project is abandoned or:

- At least 10 days prior to start of construction (7460-2, Part 1)  
 Within 5 days after the construction reaches its greatest height (7460-2, Part 2)

Based on this evaluation, marking and lighting are not necessary for aviation safety. However, if marking/lighting are accomplished on a voluntary basis, we recommend it be installed in accordance with FAA Advisory circular 70/7460-1 M.

The structure considered under this study lies in proximity to an airport and occupants may be subjected to noise from aircraft operating to and from the airport.

This determination expires on 08/19/2022 unless:

- the construction is started (not necessarily completed) and FAA Form 7460-2, Notice of Actual Construction or Alteration, is received by this office.
- extended, revised, or terminated by the issuing office.
- the construction is subject to the licensing authority of the Federal Communications Commission (FCC) and an application for a construction permit has been filed, as required by the FCC, within



6 months of the date of this determination. In such case, the determination expires on the date prescribed by the FCC for completion of construction, or the date the FCC denies the application.

**NOTE: REQUEST FOR EXTENSION OF THE EFFECTIVE PERIOD OF THIS DETERMINATION MUST BE E-FILED AT LEAST 15 DAYS PRIOR TO THE EXPIRATION DATE. AFTER RE-EVALUATION OF CURRENT OPERATIONS IN THE AREA OF THE STRUCTURE TO DETERMINE THAT NO SIGNIFICANT AERONAUTICAL CHANGES HAVE OCCURRED, YOUR DETERMINATION MAY BE ELIGIBLE FOR ONE EXTENSION OF THE EFFECTIVE PERIOD.**

This determination is based, in part, on the foregoing description which includes specific coordinates, heights, frequency(ies) and power. Any changes in coordinates, heights, and frequencies or use of greater power, except those frequencies specified in the Colo Void Clause Coalition; Antenna System Co-Location; Voluntary Best Practices, effective 21 Nov 2007, will void this determination. Any future construction or alteration, including increase to heights, power, or the addition of other transmitters, requires separate notice to the FAA. This determination includes all previously filed frequencies and power for this structure.

If construction or alteration is dismantled or destroyed, you must submit notice to the FAA within 5 days after the construction or alteration is dismantled or destroyed.

This determination does include temporary construction equipment such as cranes, derricks, etc., which may be used during actual construction of the structure. However, this equipment shall not exceed the overall heights as indicated above. Equipment which has a height greater than the studied structure requires separate notice to the FAA.

This determination concerns the effect of this structure on the safe and efficient use of navigable airspace by aircraft and does not relieve the sponsor of compliance responsibilities relating to any law, ordinance, or regulation of any Federal, State, or local government body.

If we can be of further assistance, please contact our office at (847) 294-7575, or [vivian.vilaro@faa.gov](mailto:vivian.vilaro@faa.gov). On any future correspondence concerning this matter, please refer to Aeronautical Study Number 2021-AWP-998-OE.

**Signature Control No: 465617521-469813242**

( DNE )

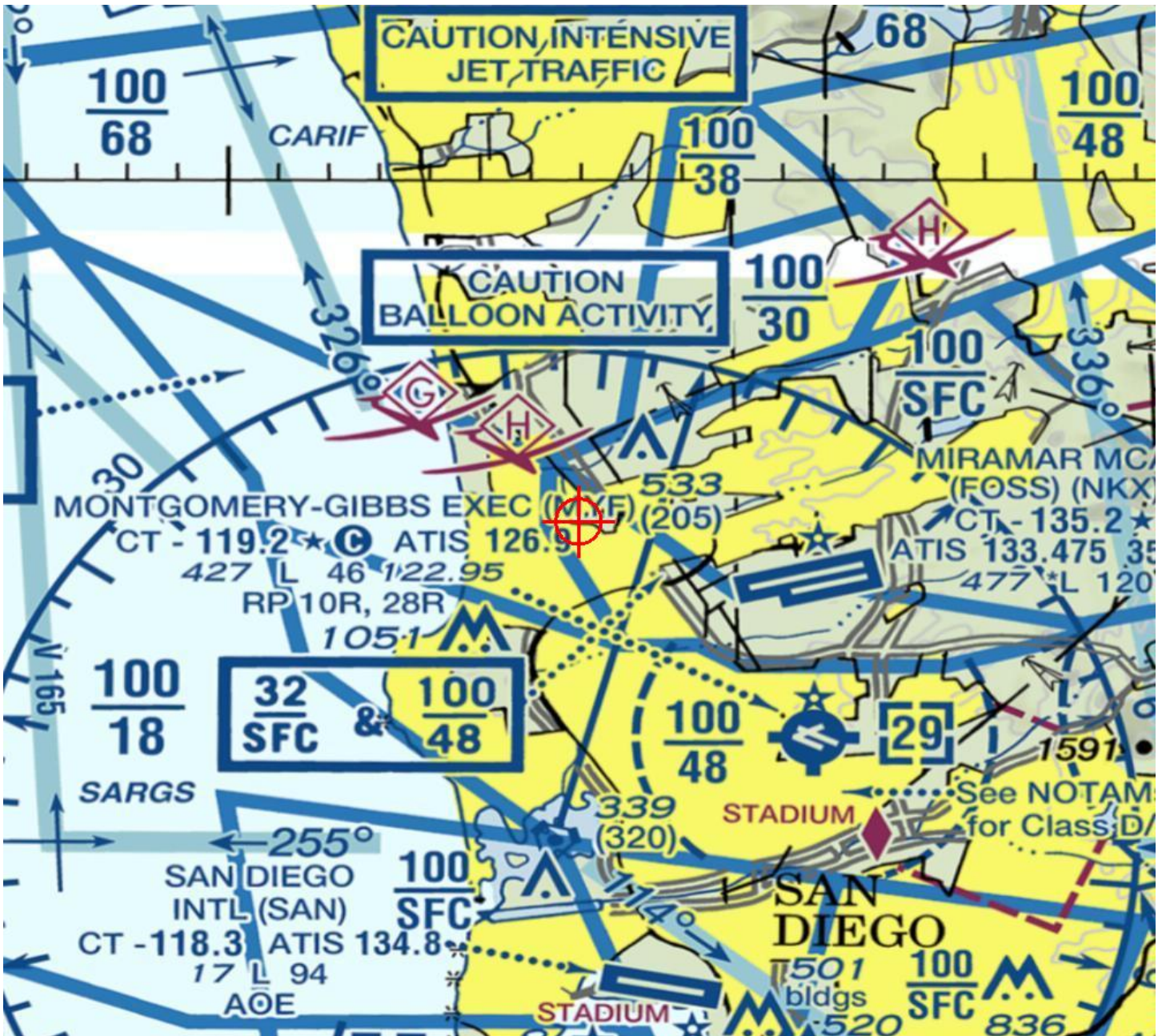
Vivian Vilaro  
Specialist

Attachment(s)  
Map(s)

TOPO Map for ASN 2021-AWP-998-OE









Mail Processing Center  
Federal Aviation Administration  
Southwest Regional Office  
Obstruction Evaluation Group  
10101 Hillwood Parkway  
Fort Worth, TX 76177

Aeronautical Study No.  
2021-AWP-999-OE

Issued Date: 02/19/2021

Paul Montgomery  
BMR  
420 Stevens Avenue, Suite 170  
Solana Beach, CA 92075

**\*\* DETERMINATION OF NO HAZARD TO AIR NAVIGATION \*\***

The Federal Aviation Administration has conducted an aeronautical study under the provisions of 49 U.S.C., Section 44718 and if applicable Title 14 of the Code of Federal Regulations, part 77, concerning:

Structure:	Building BMR-B4
Location:	San Diego, CA
Latitude:	32-53-13.15N NAD 83
Longitude:	117-13-02.95W
Heights:	346 feet site elevation (SE) 121 feet above ground level (AGL) 467 feet above mean sea level (AMSL)

This aeronautical study revealed that the structure does not exceed obstruction standards and would not be a hazard to air navigation provided the following condition(s), if any, is(are) met:

It is required that FAA Form 7460-2, Notice of Actual Construction or Alteration, be e-filed any time the project is abandoned or:

- At least 10 days prior to start of construction (7460-2, Part 1)
- Within 5 days after the construction reaches its greatest height (7460-2, Part 2)

Based on this evaluation, marking and lighting are not necessary for aviation safety. However, if marking/lighting are accomplished on a voluntary basis, we recommend it be installed in accordance with FAA Advisory circular 70/7460-1 M.

The structure considered under this study lies in proximity to an airport and occupants may be subjected to noise from aircraft operating to and from the airport.

This determination expires on 08/19/2022 unless:

- (a) the construction is started (not necessarily completed) and FAA Form 7460-2, Notice of Actual Construction or Alteration, is received by this office.
- (b) extended, revised, or terminated by the issuing office.
- (c) the construction is subject to the licensing authority of the Federal Communications Commission (FCC) and an application for a construction permit has been filed, as required by the FCC, within



6 months of the date of this determination. In such case, the determination expires on the date prescribed by the FCC for completion of construction, or the date the FCC denies the application.

**NOTE: REQUEST FOR EXTENSION OF THE EFFECTIVE PERIOD OF THIS DETERMINATION MUST BE E-FILED AT LEAST 15 DAYS PRIOR TO THE EXPIRATION DATE. AFTER RE-EVALUATION OF CURRENT OPERATIONS IN THE AREA OF THE STRUCTURE TO DETERMINE THAT NO SIGNIFICANT AERONAUTICAL CHANGES HAVE OCCURRED, YOUR DETERMINATION MAY BE ELIGIBLE FOR ONE EXTENSION OF THE EFFECTIVE PERIOD.**

This determination is based, in part, on the foregoing description which includes specific coordinates, heights, frequency(ies) and power. Any changes in coordinates, heights, and frequencies or use of greater power, except those frequencies specified in the Colo Void Clause Coalition; Antenna System Co-Location; Voluntary Best Practices, effective 21 Nov 2007, will void this determination. Any future construction or alteration, including increase to heights, power, or the addition of other transmitters, requires separate notice to the FAA. This determination includes all previously filed frequencies and power for this structure.

If construction or alteration is dismantled or destroyed, you must submit notice to the FAA within 5 days after the construction or alteration is dismantled or destroyed.

This determination does include temporary construction equipment such as cranes, derricks, etc., which may be used during actual construction of the structure. However, this equipment shall not exceed the overall heights as indicated above. Equipment which has a height greater than the studied structure requires separate notice to the FAA.

This determination concerns the effect of this structure on the safe and efficient use of navigable airspace by aircraft and does not relieve the sponsor of compliance responsibilities relating to any law, ordinance, or regulation of any Federal, State, or local government body.

If we can be of further assistance, please contact our office at (847) 294-7575, or [vivian.vilaro@faa.gov](mailto:vivian.vilaro@faa.gov). On any future correspondence concerning this matter, please refer to Aeronautical Study Number 2021-AWP-999-OE.

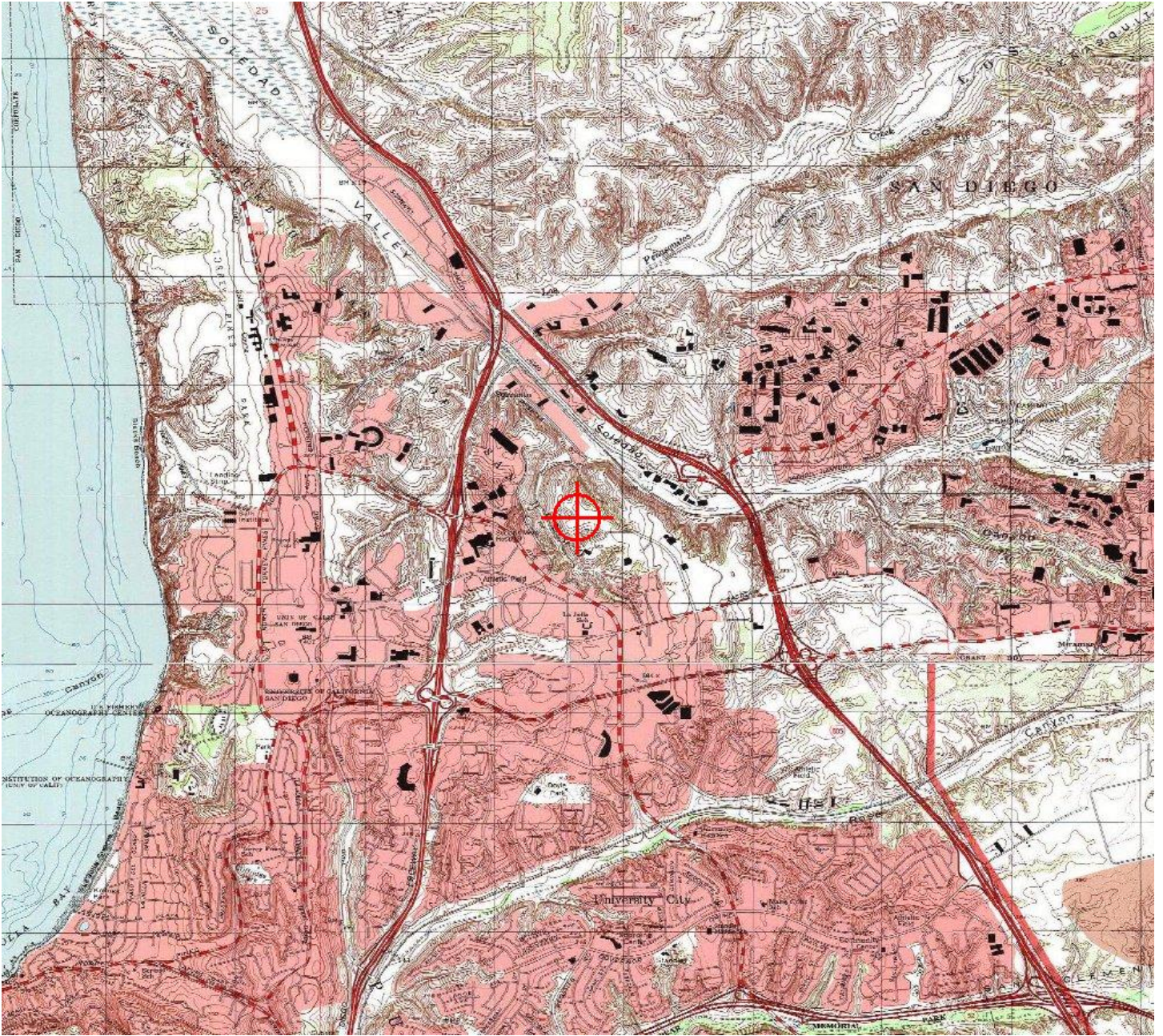
**Signature Control No: 465617522-469813244**

( DNE )

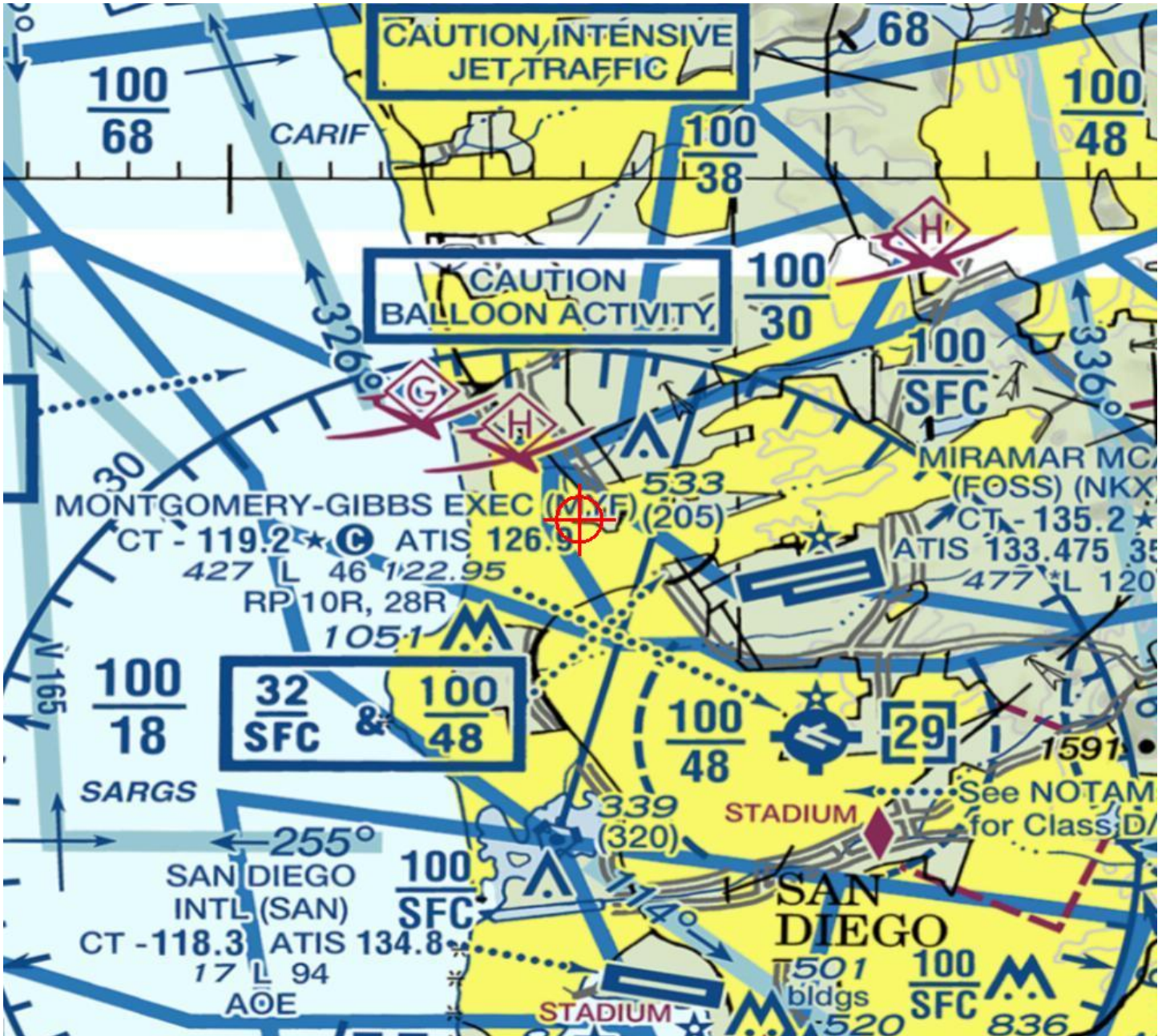
Vivian Vilaro  
Specialist

Attachment(s)  
Map(s)











Mail Processing Center  
 Federal Aviation Administration  
 Southwest Regional Office  
 Obstruction Evaluation Group  
 10101 Hillwood Parkway  
 Fort Worth, TX 76177

Aeronautical Study No.  
 2021-AWP-1000-OE

Issued Date: 02/19/2021

Paul Montgomery  
 BMR  
 420 Stevens Avenue, Suite 170  
 Solana Beach, CA 92075

**\*\* DETERMINATION OF NO HAZARD TO AIR NAVIGATION \*\***

The Federal Aviation Administration has conducted an aeronautical study under the provisions of 49 U.S.C., Section 44718 and if applicable Title 14 of the Code of Federal Regulations, part 77, concerning:

Structure: Building BMR-C1  
 Location: San Diego, CA  
 Latitude: 32-53-14.54N NAD 83  
 Longitude: 117-13-00.50W  
 Heights: 345 feet site elevation (SE)  
 122 feet above ground level (AGL)  
 467 feet above mean sea level (AMSL)

This aeronautical study revealed that the structure does not exceed obstruction standards and would not be a hazard to air navigation provided the following condition(s), if any, is(are) met:

It is required that FAA Form 7460-2, Notice of Actual Construction or Alteration, be e-filed any time the project is abandoned or:

- At least 10 days prior to start of construction (7460-2, Part 1)
- Within 5 days after the construction reaches its greatest height (7460-2, Part 2)

Based on this evaluation, marking and lighting are not necessary for aviation safety. However, if marking/lighting are accomplished on a voluntary basis, we recommend it be installed in accordance with FAA Advisory circular 70/7460-1 M.

The structure considered under this study lies in proximity to an airport and occupants may be subjected to noise from aircraft operating to and from the airport.

This determination expires on 08/19/2022 unless:

- (a) the construction is started (not necessarily completed) and FAA Form 7460-2, Notice of Actual Construction or Alteration, is received by this office.
- (b) extended, revised, or terminated by the issuing office.
- (c) the construction is subject to the licensing authority of the Federal Communications Commission (FCC) and an application for a construction permit has been filed, as required by the FCC, within



6 months of the date of this determination. In such case, the determination expires on the date prescribed by the FCC for completion of construction, or the date the FCC denies the application.

**NOTE: REQUEST FOR EXTENSION OF THE EFFECTIVE PERIOD OF THIS DETERMINATION MUST BE E-FILED AT LEAST 15 DAYS PRIOR TO THE EXPIRATION DATE. AFTER RE-EVALUATION OF CURRENT OPERATIONS IN THE AREA OF THE STRUCTURE TO DETERMINE THAT NO SIGNIFICANT AERONAUTICAL CHANGES HAVE OCCURRED, YOUR DETERMINATION MAY BE ELIGIBLE FOR ONE EXTENSION OF THE EFFECTIVE PERIOD.**

This determination is based, in part, on the foregoing description which includes specific coordinates, heights, frequency(ies) and power. Any changes in coordinates, heights, and frequencies or use of greater power, except those frequencies specified in the Colo Void Clause Coalition; Antenna System Co-Location; Voluntary Best Practices, effective 21 Nov 2007, will void this determination. Any future construction or alteration, including increase to heights, power, or the addition of other transmitters, requires separate notice to the FAA. This determination includes all previously filed frequencies and power for this structure.

If construction or alteration is dismantled or destroyed, you must submit notice to the FAA within 5 days after the construction or alteration is dismantled or destroyed.

This determination does include temporary construction equipment such as cranes, derricks, etc., which may be used during actual construction of the structure. However, this equipment shall not exceed the overall heights as indicated above. Equipment which has a height greater than the studied structure requires separate notice to the FAA.

This determination concerns the effect of this structure on the safe and efficient use of navigable airspace by aircraft and does not relieve the sponsor of compliance responsibilities relating to any law, ordinance, or regulation of any Federal, State, or local government body.

If we can be of further assistance, please contact our office at (847) 294-7575, or [vivian.vilaro@faa.gov](mailto:vivian.vilaro@faa.gov). On any future correspondence concerning this matter, please refer to Aeronautical Study Number 2021-AWP-1000-OE.

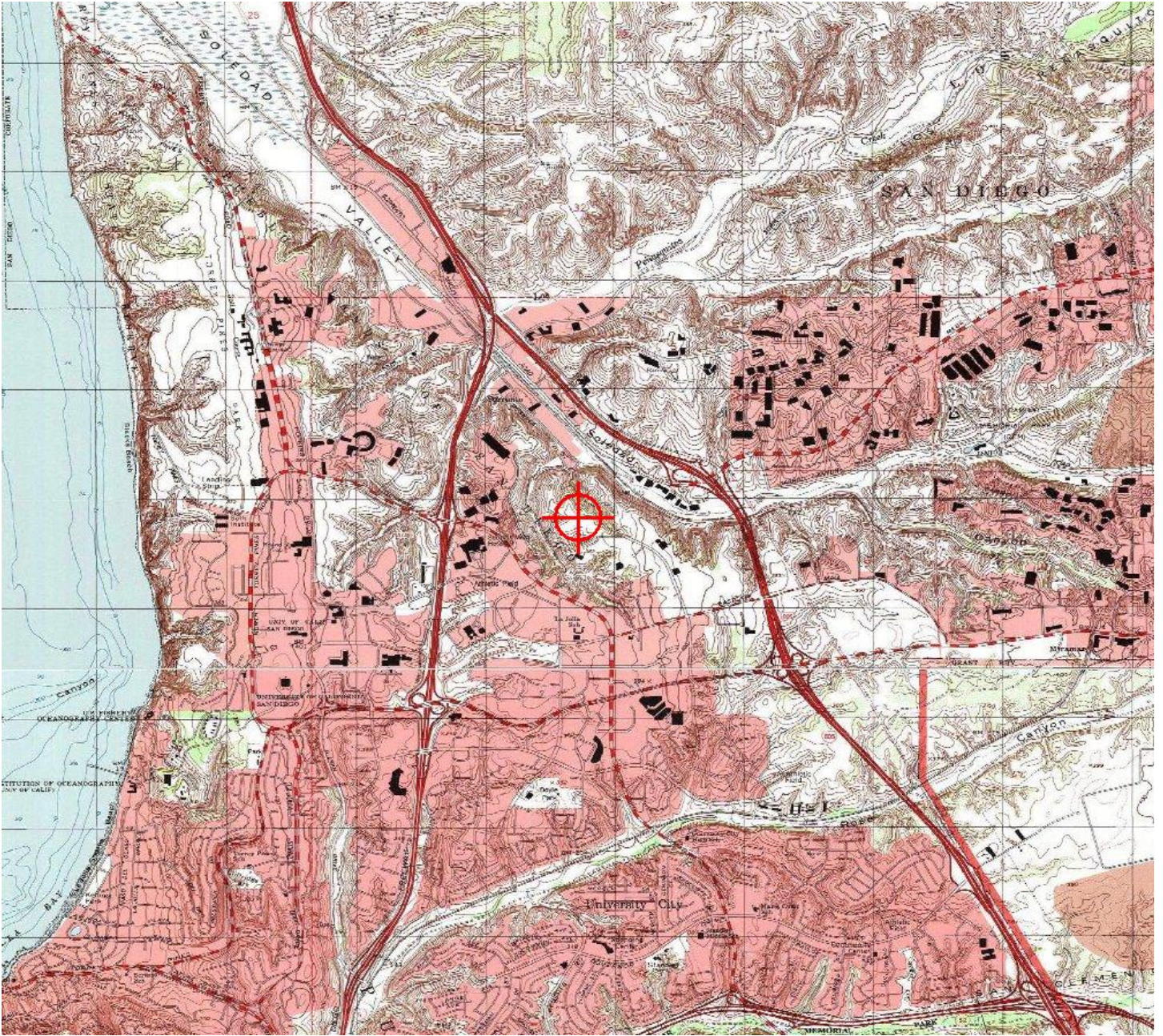
**Signature Control No: 465617523-469813245**

( DNE )

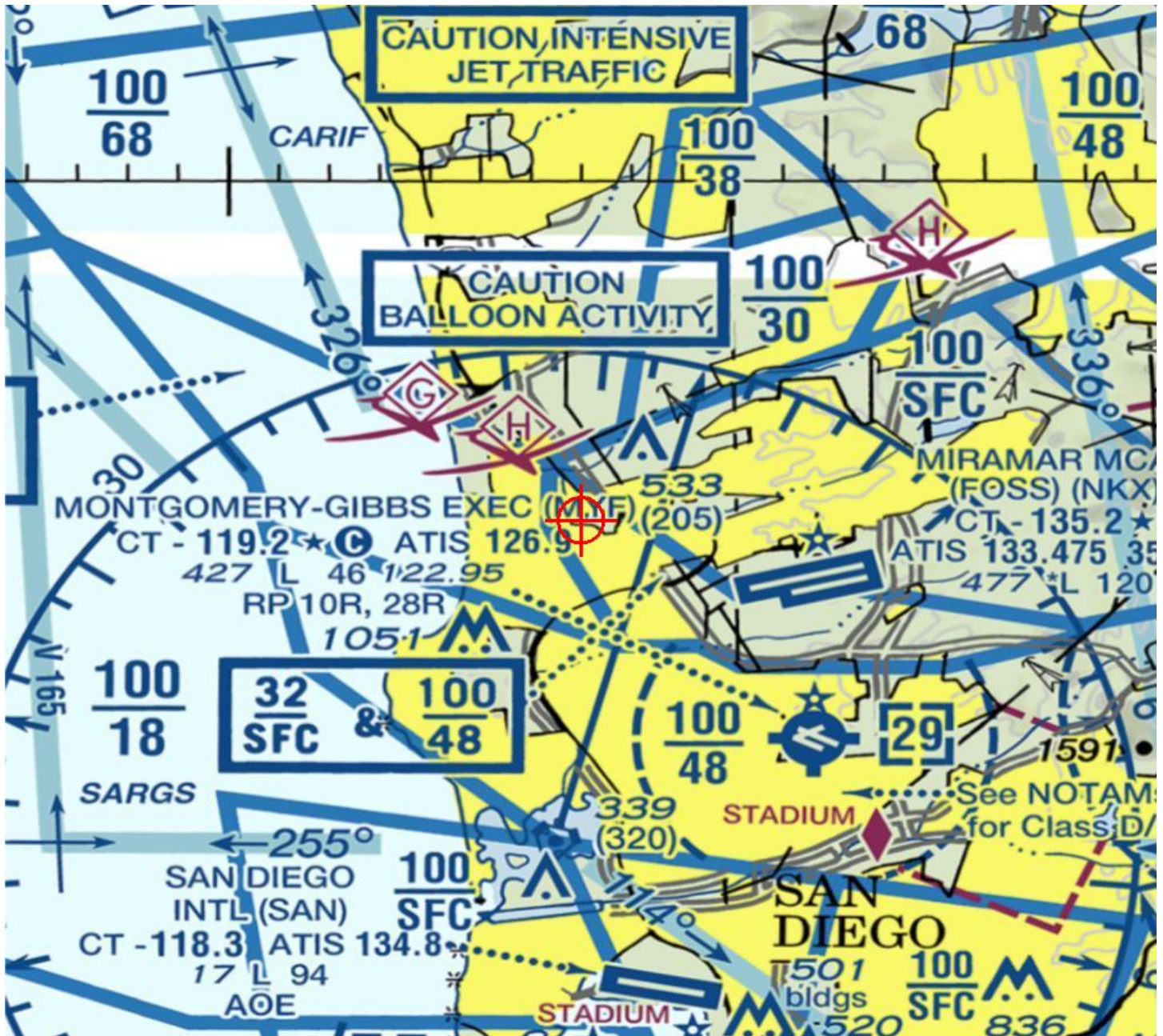
Vivian Vilaro  
Specialist

Attachment(s)  
Map(s)











Mail Processing Center  
 Federal Aviation Administration  
 Southwest Regional Office  
 Obstruction Evaluation Group  
 10101 Hillwood Parkway  
 Fort Worth, TX 76177

Aeronautical Study No.  
 2021-AWP-1001-OE

Issued Date: 02/19/2021

Paul Montgomery  
 BMR  
 420 Stevens Avenue, Suite 170  
 Solana Beach, CA 92075

**\*\* DETERMINATION OF NO HAZARD TO AIR NAVIGATION \*\***

The Federal Aviation Administration has conducted an aeronautical study under the provisions of 49 U.S.C., Section 44718 and if applicable Title 14 of the Code of Federal Regulations, part 77, concerning:

Structure: Building BMR-C2  
 Location: San Diego, CA  
 Latitude: 32-53-12.21N NAD 83  
 Longitude: 117-12-54.71W  
 Heights: 343 feet site elevation (SE)  
 124 feet above ground level (AGL)  
 467 feet above mean sea level (AMSL)

This aeronautical study revealed that the structure does not exceed obstruction standards and would not be a hazard to air navigation provided the following condition(s), if any, is(are) met:

It is required that FAA Form 7460-2, Notice of Actual Construction or Alteration, be e-filed any time the project is abandoned or:

- At least 10 days prior to start of construction (7460-2, Part 1)
- Within 5 days after the construction reaches its greatest height (7460-2, Part 2)

Based on this evaluation, marking and lighting are not necessary for aviation safety. However, if marking/lighting are accomplished on a voluntary basis, we recommend it be installed in accordance with FAA Advisory circular 70/7460-1 M.

The structure considered under this study lies in proximity to an airport and occupants may be subjected to noise from aircraft operating to and from the airport.

This determination expires on 08/19/2022 unless:

- (a) the construction is started (not necessarily completed) and FAA Form 7460-2, Notice of Actual Construction or Alteration, is received by this office.
- (b) extended, revised, or terminated by the issuing office.
- (c) the construction is subject to the licensing authority of the Federal Communications Commission (FCC) and an application for a construction permit has been filed, as required by the FCC, within



6 months of the date of this determination. In such case, the determination expires on the date prescribed by the FCC for completion of construction, or the date the FCC denies the application.

**NOTE: REQUEST FOR EXTENSION OF THE EFFECTIVE PERIOD OF THIS DETERMINATION MUST BE E-FILED AT LEAST 15 DAYS PRIOR TO THE EXPIRATION DATE. AFTER RE-EVALUATION OF CURRENT OPERATIONS IN THE AREA OF THE STRUCTURE TO DETERMINE THAT NO SIGNIFICANT AERONAUTICAL CHANGES HAVE OCCURRED, YOUR DETERMINATION MAY BE ELIGIBLE FOR ONE EXTENSION OF THE EFFECTIVE PERIOD.**

This determination is based, in part, on the foregoing description which includes specific coordinates, heights, frequency(ies) and power. Any changes in coordinates, heights, and frequencies or use of greater power, except those frequencies specified in the Colo Void Clause Coalition; Antenna System Co-Location; Voluntary Best Practices, effective 21 Nov 2007, will void this determination. Any future construction or alteration, including increase to heights, power, or the addition of other transmitters, requires separate notice to the FAA. This determination includes all previously filed frequencies and power for this structure.

If construction or alteration is dismantled or destroyed, you must submit notice to the FAA within 5 days after the construction or alteration is dismantled or destroyed.

This determination does include temporary construction equipment such as cranes, derricks, etc., which may be used during actual construction of the structure. However, this equipment shall not exceed the overall heights as indicated above. Equipment which has a height greater than the studied structure requires separate notice to the FAA.

This determination concerns the effect of this structure on the safe and efficient use of navigable airspace by aircraft and does not relieve the sponsor of compliance responsibilities relating to any law, ordinance, or regulation of any Federal, State, or local government body.

If we can be of further assistance, please contact our office at (847) 294-7575, or [vivian.vilaro@faa.gov](mailto:vivian.vilaro@faa.gov). On any future correspondence concerning this matter, please refer to Aeronautical Study Number 2021-AWP-1001-OE.

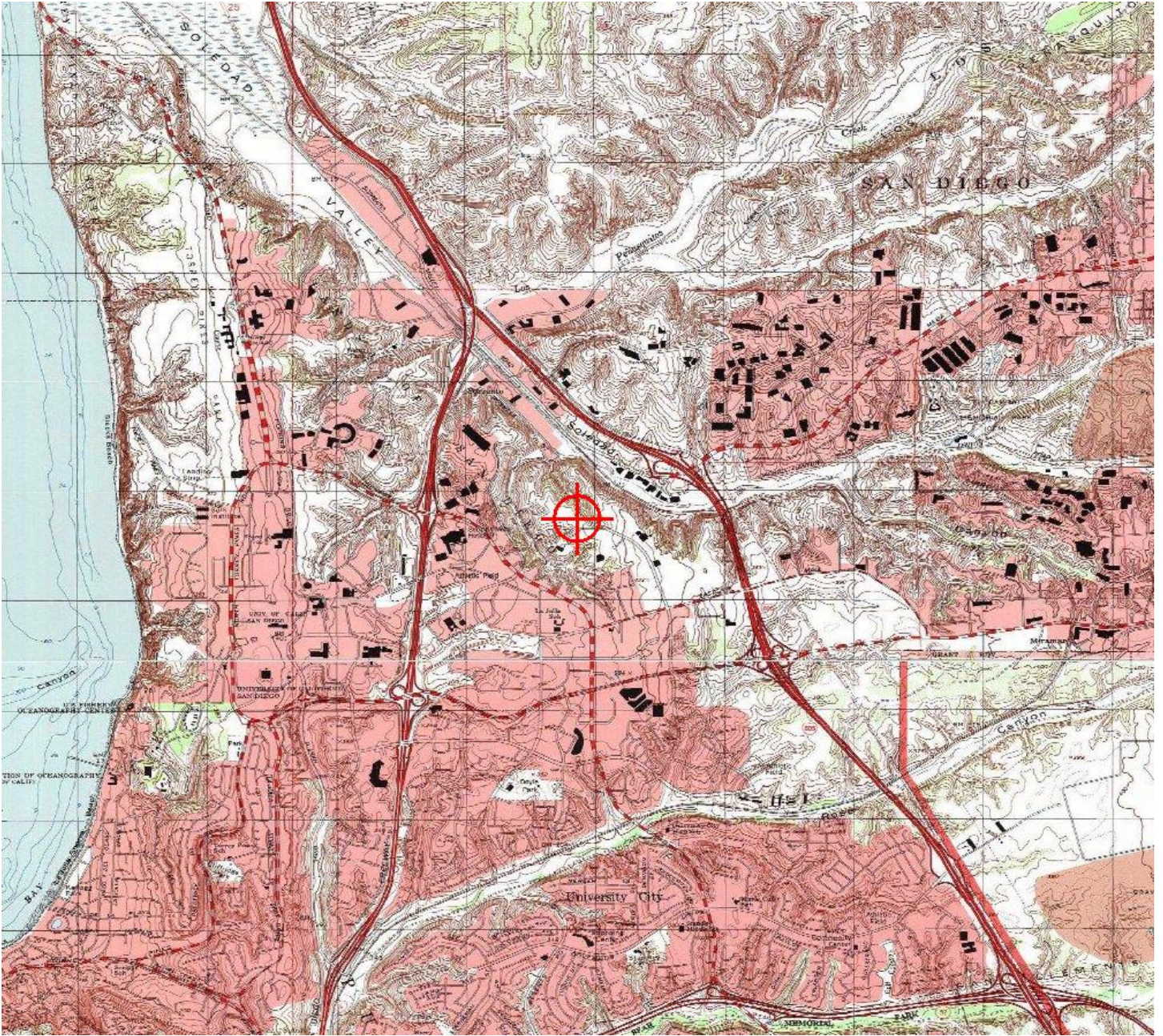
**Signature Control No: 465617524-469813231**

( DNE )

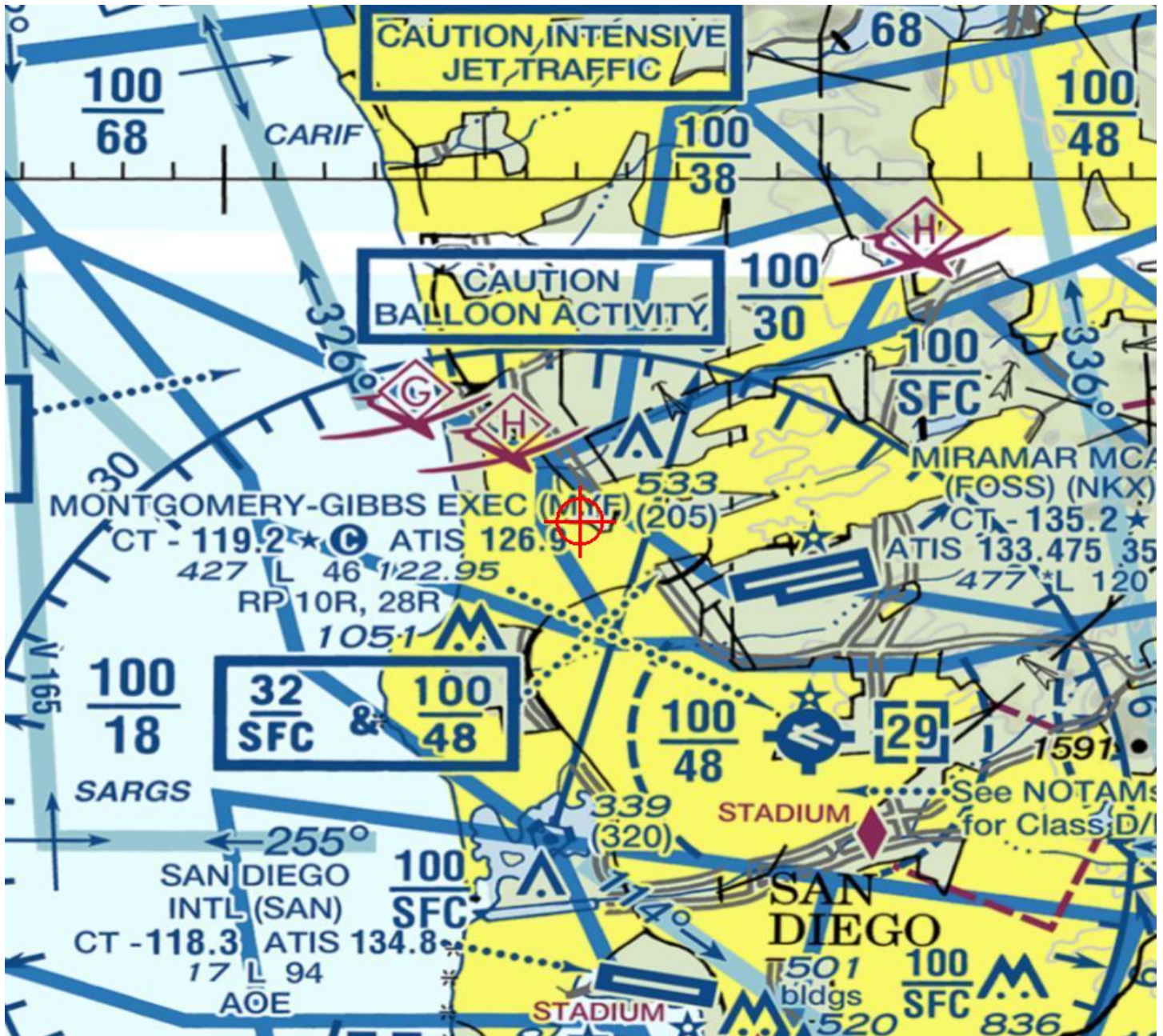
Vivian Vilaro  
Specialist

Attachment(s)  
Map(s)











Mail Processing Center  
 Federal Aviation Administration  
 Southwest Regional Office  
 Obstruction Evaluation Group  
 10101 Hillwood Parkway  
 Fort Worth, TX 76177

Aeronautical Study No.  
 2021-AWP-1002-OE

Issued Date: 02/19/2021

Paul Montgomery  
 BMR  
 420 Stevens Avenue, Suite 170  
 Solana Beach, CA 92075

**\*\* DETERMINATION OF NO HAZARD TO AIR NAVIGATION \*\***

The Federal Aviation Administration has conducted an aeronautical study under the provisions of 49 U.S.C., Section 44718 and if applicable Title 14 of the Code of Federal Regulations, part 77, concerning:

Structure: Building BMR-C3  
 Location: San Diego, CA  
 Latitude: 32-53-11.12N NAD 83  
 Longitude: 117-12-55.17W  
 Heights: 344 feet site elevation (SE)  
 123 feet above ground level (AGL)  
 467 feet above mean sea level (AMSL)

This aeronautical study revealed that the structure does not exceed obstruction standards and would not be a hazard to air navigation provided the following condition(s), if any, is(are) met:

It is required that FAA Form 7460-2, Notice of Actual Construction or Alteration, be e-filed any time the project is abandoned or:

- At least 10 days prior to start of construction (7460-2, Part 1)
- Within 5 days after the construction reaches its greatest height (7460-2, Part 2)

Based on this evaluation, marking and lighting are not necessary for aviation safety. However, if marking/lighting are accomplished on a voluntary basis, we recommend it be installed in accordance with FAA Advisory circular 70/7460-1 M.

The structure considered under this study lies in proximity to an airport and occupants may be subjected to noise from aircraft operating to and from the airport.

This determination expires on 08/19/2022 unless:

- (a) the construction is started (not necessarily completed) and FAA Form 7460-2, Notice of Actual Construction or Alteration, is received by this office.
- (b) extended, revised, or terminated by the issuing office.
- (c) the construction is subject to the licensing authority of the Federal Communications Commission (FCC) and an application for a construction permit has been filed, as required by the FCC, within



6 months of the date of this determination. In such case, the determination expires on the date prescribed by the FCC for completion of construction, or the date the FCC denies the application.

**NOTE: REQUEST FOR EXTENSION OF THE EFFECTIVE PERIOD OF THIS DETERMINATION MUST BE E-FILED AT LEAST 15 DAYS PRIOR TO THE EXPIRATION DATE. AFTER RE-EVALUATION OF CURRENT OPERATIONS IN THE AREA OF THE STRUCTURE TO DETERMINE THAT NO SIGNIFICANT AERONAUTICAL CHANGES HAVE OCCURRED, YOUR DETERMINATION MAY BE ELIGIBLE FOR ONE EXTENSION OF THE EFFECTIVE PERIOD.**

This determination is based, in part, on the foregoing description which includes specific coordinates, heights, frequency(ies) and power. Any changes in coordinates, heights, and frequencies or use of greater power, except those frequencies specified in the Colo Void Clause Coalition; Antenna System Co-Location; Voluntary Best Practices, effective 21 Nov 2007, will void this determination. Any future construction or alteration, including increase to heights, power, or the addition of other transmitters, requires separate notice to the FAA. This determination includes all previously filed frequencies and power for this structure.

If construction or alteration is dismantled or destroyed, you must submit notice to the FAA within 5 days after the construction or alteration is dismantled or destroyed.

This determination does include temporary construction equipment such as cranes, derricks, etc., which may be used during actual construction of the structure. However, this equipment shall not exceed the overall heights as indicated above. Equipment which has a height greater than the studied structure requires separate notice to the FAA.

This determination concerns the effect of this structure on the safe and efficient use of navigable airspace by aircraft and does not relieve the sponsor of compliance responsibilities relating to any law, ordinance, or regulation of any Federal, State, or local government body.

If we can be of further assistance, please contact our office at (847) 294-7575, or [vivian.vilaro@faa.gov](mailto:vivian.vilaro@faa.gov). On any future correspondence concerning this matter, please refer to Aeronautical Study Number 2021-AWP-1002-OE.

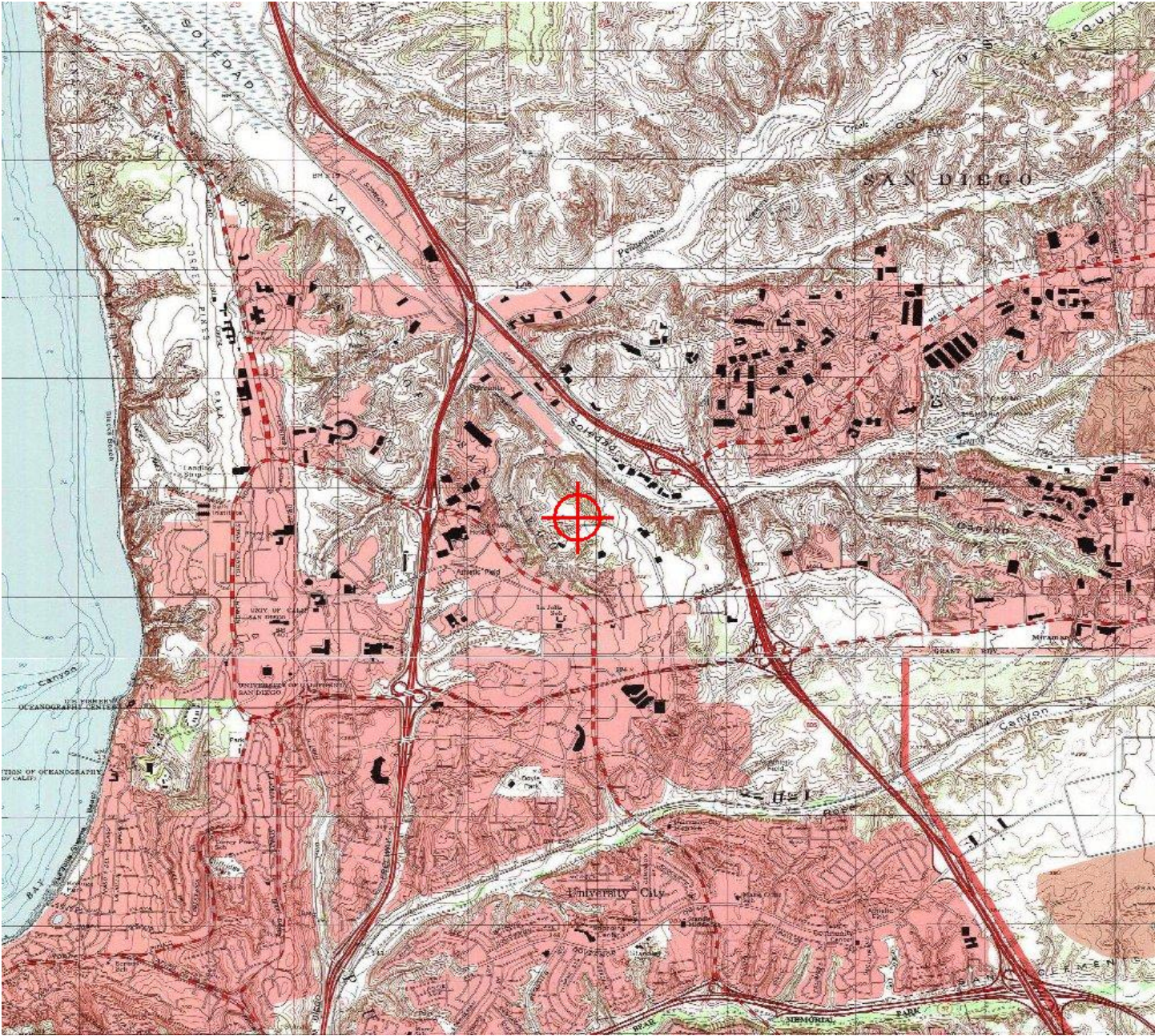
**Signature Control No: 465617525-469813238**

( DNE )

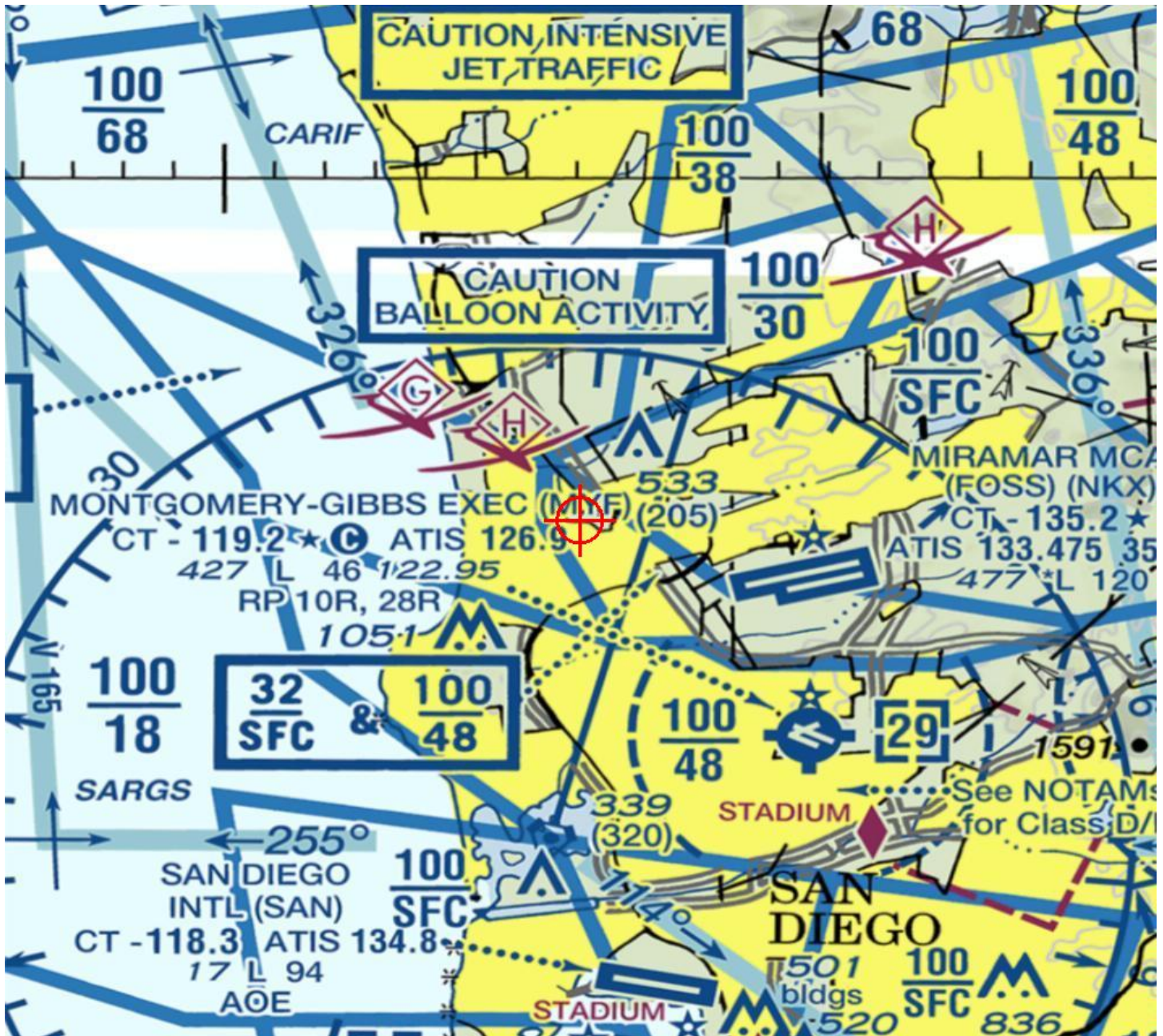
Vivian Vilaro  
Specialist

Attachment(s)  
Map(s)











Mail Processing Center  
Federal Aviation Administration  
Southwest Regional Office  
Obstruction Evaluation Group  
10101 Hillwood Parkway  
Fort Worth, TX 76177

Aeronautical Study No.  
2021-AWP-1003-OE

Issued Date: 02/19/2021

Paul Montgomery  
BMR  
420 Stevens Avenue, Suite 170  
Solana Beach, CA 92075

**\*\* DETERMINATION OF NO HAZARD TO AIR NAVIGATION \*\***

The Federal Aviation Administration has conducted an aeronautical study under the provisions of 49 U.S.C., Section 44718 and if applicable Title 14 of the Code of Federal Regulations, part 77, concerning:

Structure:	Building BMR-C4
Location:	San Diego, CA
Latitude:	32-53-13.55N NAD 83
Longitude:	117-13-01.20W
Heights:	346 feet site elevation (SE) 121 feet above ground level (AGL) 467 feet above mean sea level (AMSL)

This aeronautical study revealed that the structure does not exceed obstruction standards and would not be a hazard to air navigation provided the following condition(s), if any, is(are) met:

It is required that FAA Form 7460-2, Notice of Actual Construction or Alteration, be e-filed any time the project is abandoned or:

- At least 10 days prior to start of construction (7460-2, Part 1)
- Within 5 days after the construction reaches its greatest height (7460-2, Part 2)

Based on this evaluation, marking and lighting are not necessary for aviation safety. However, if marking/lighting are accomplished on a voluntary basis, we recommend it be installed in accordance with FAA Advisory circular 70/7460-1 M.

The structure considered under this study lies in proximity to an airport and occupants may be subjected to noise from aircraft operating to and from the airport.

This determination expires on 08/19/2022 unless:

- (a) the construction is started (not necessarily completed) and FAA Form 7460-2, Notice of Actual Construction or Alteration, is received by this office.
- (b) extended, revised, or terminated by the issuing office.
- (c) the construction is subject to the licensing authority of the Federal Communications Commission (FCC) and an application for a construction permit has been filed, as required by the FCC, within



6 months of the date of this determination. In such case, the determination expires on the date prescribed by the FCC for completion of construction, or the date the FCC denies the application.

**NOTE: REQUEST FOR EXTENSION OF THE EFFECTIVE PERIOD OF THIS DETERMINATION MUST BE E-FILED AT LEAST 15 DAYS PRIOR TO THE EXPIRATION DATE. AFTER RE-EVALUATION OF CURRENT OPERATIONS IN THE AREA OF THE STRUCTURE TO DETERMINE THAT NO SIGNIFICANT AERONAUTICAL CHANGES HAVE OCCURRED, YOUR DETERMINATION MAY BE ELIGIBLE FOR ONE EXTENSION OF THE EFFECTIVE PERIOD.**

This determination is based, in part, on the foregoing description which includes specific coordinates, heights, frequency(ies) and power. Any changes in coordinates, heights, and frequencies or use of greater power, except those frequencies specified in the Colo Void Clause Coalition; Antenna System Co-Location; Voluntary Best Practices, effective 21 Nov 2007, will void this determination. Any future construction or alteration, including increase to heights, power, or the addition of other transmitters, requires separate notice to the FAA. This determination includes all previously filed frequencies and power for this structure.

If construction or alteration is dismantled or destroyed, you must submit notice to the FAA within 5 days after the construction or alteration is dismantled or destroyed.

This determination does include temporary construction equipment such as cranes, derricks, etc., which may be used during actual construction of the structure. However, this equipment shall not exceed the overall heights as indicated above. Equipment which has a height greater than the studied structure requires separate notice to the FAA.

This determination concerns the effect of this structure on the safe and efficient use of navigable airspace by aircraft and does not relieve the sponsor of compliance responsibilities relating to any law, ordinance, or regulation of any Federal, State, or local government body.

If we can be of further assistance, please contact our office at (847) 294-7575, or [vivian.vilaro@faa.gov](mailto:vivian.vilaro@faa.gov). On any future correspondence concerning this matter, please refer to Aeronautical Study Number 2021-AWP-1003-OE.

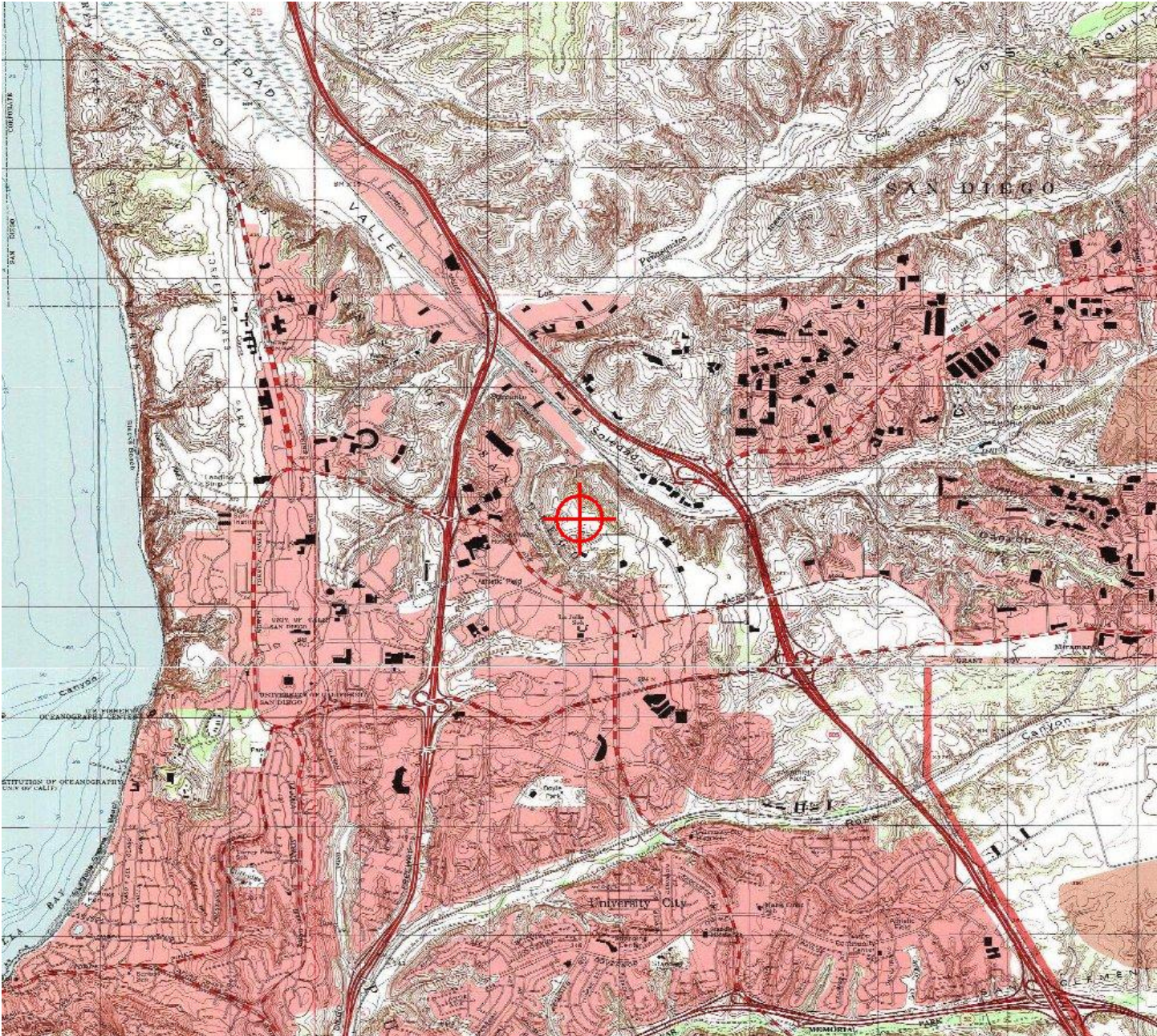
**Signature Control No: 465617526-469813236**

( DNE )

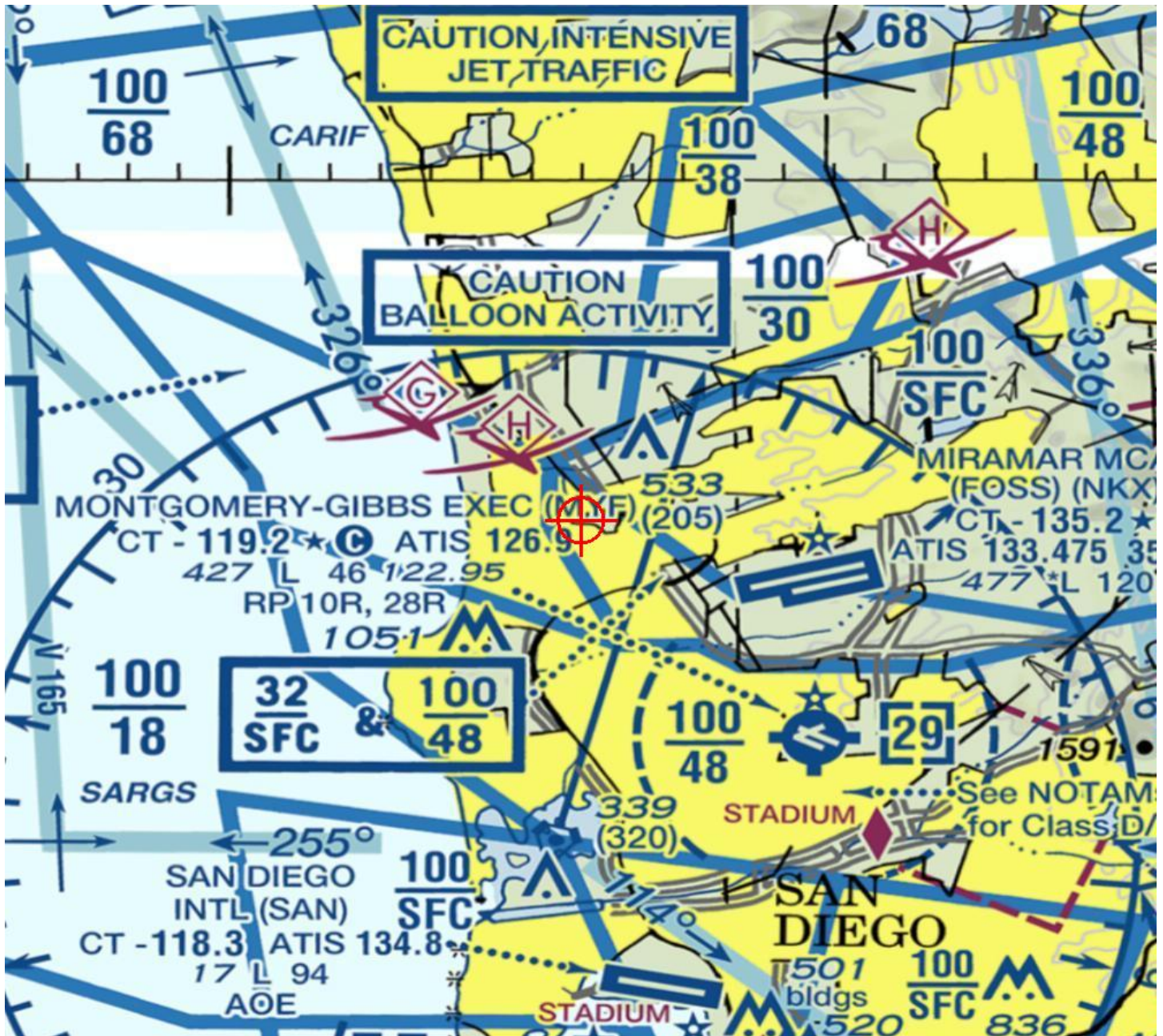
Vivian Vilaro  
Specialist

Attachment(s)  
Map(s)











Mail Processing Center  
 Federal Aviation Administration  
 Southwest Regional Office  
 Obstruction Evaluation Group  
 10101 Hillwood Parkway  
 Fort Worth, TX 76177

Aeronautical Study No.  
 2021-AWP-1004-OE

Issued Date: 02/19/2021

Paul Montgomery  
 BMR  
 420 Stevens Avenue, Suite 170  
 Solana Beach, CA 92075

**\*\* DETERMINATION OF NO HAZARD TO AIR NAVIGATION \*\***

The Federal Aviation Administration has conducted an aeronautical study under the provisions of 49 U.S.C., Section 44718 and if applicable Title 14 of the Code of Federal Regulations, part 77, concerning:

Structure: Building BMR-D1  
 Location: San Diego, CA  
 Latitude: 32-53-10.91N NAD 83  
 Longitude: 117-12-57.22W  
 Heights: 345 feet site elevation (SE)  
 106 feet above ground level (AGL)  
 451 feet above mean sea level (AMSL)

This aeronautical study revealed that the structure does not exceed obstruction standards and would not be a hazard to air navigation provided the following condition(s), if any, is(are) met:

It is required that FAA Form 7460-2, Notice of Actual Construction or Alteration, be e-filed any time the project is abandoned or:

- At least 10 days prior to start of construction (7460-2, Part 1)
- Within 5 days after the construction reaches its greatest height (7460-2, Part 2)

Based on this evaluation, marking and lighting are not necessary for aviation safety. However, if marking/lighting are accomplished on a voluntary basis, we recommend it be installed in accordance with FAA Advisory circular 70/7460-1 M.

The structure considered under this study lies in proximity to an airport and occupants may be subjected to noise from aircraft operating to and from the airport.

This determination expires on 08/19/2022 unless:

- (a) the construction is started (not necessarily completed) and FAA Form 7460-2, Notice of Actual Construction or Alteration, is received by this office.
- (b) extended, revised, or terminated by the issuing office.
- (c) the construction is subject to the licensing authority of the Federal Communications Commission (FCC) and an application for a construction permit has been filed, as required by the FCC, within



6 months of the date of this determination. In such case, the determination expires on the date prescribed by the FCC for completion of construction, or the date the FCC denies the application.

**NOTE: REQUEST FOR EXTENSION OF THE EFFECTIVE PERIOD OF THIS DETERMINATION MUST BE E-FILED AT LEAST 15 DAYS PRIOR TO THE EXPIRATION DATE. AFTER RE-EVALUATION OF CURRENT OPERATIONS IN THE AREA OF THE STRUCTURE TO DETERMINE THAT NO SIGNIFICANT AERONAUTICAL CHANGES HAVE OCCURRED, YOUR DETERMINATION MAY BE ELIGIBLE FOR ONE EXTENSION OF THE EFFECTIVE PERIOD.**

This determination is based, in part, on the foregoing description which includes specific coordinates, heights, frequency(ies) and power. Any changes in coordinates, heights, and frequencies or use of greater power, except those frequencies specified in the Colo Void Clause Coalition; Antenna System Co-Location; Voluntary Best Practices, effective 21 Nov 2007, will void this determination. Any future construction or alteration, including increase to heights, power, or the addition of other transmitters, requires separate notice to the FAA. This determination includes all previously filed frequencies and power for this structure.

If construction or alteration is dismantled or destroyed, you must submit notice to the FAA within 5 days after the construction or alteration is dismantled or destroyed.

This determination does include temporary construction equipment such as cranes, derricks, etc., which may be used during actual construction of the structure. However, this equipment shall not exceed the overall heights as indicated above. Equipment which has a height greater than the studied structure requires separate notice to the FAA.

This determination concerns the effect of this structure on the safe and efficient use of navigable airspace by aircraft and does not relieve the sponsor of compliance responsibilities relating to any law, ordinance, or regulation of any Federal, State, or local government body.

If we can be of further assistance, please contact our office at (847) 294-7575, or [vivian.vilaro@faa.gov](mailto:vivian.vilaro@faa.gov). On any future correspondence concerning this matter, please refer to Aeronautical Study Number 2021-AWP-1004-OE.

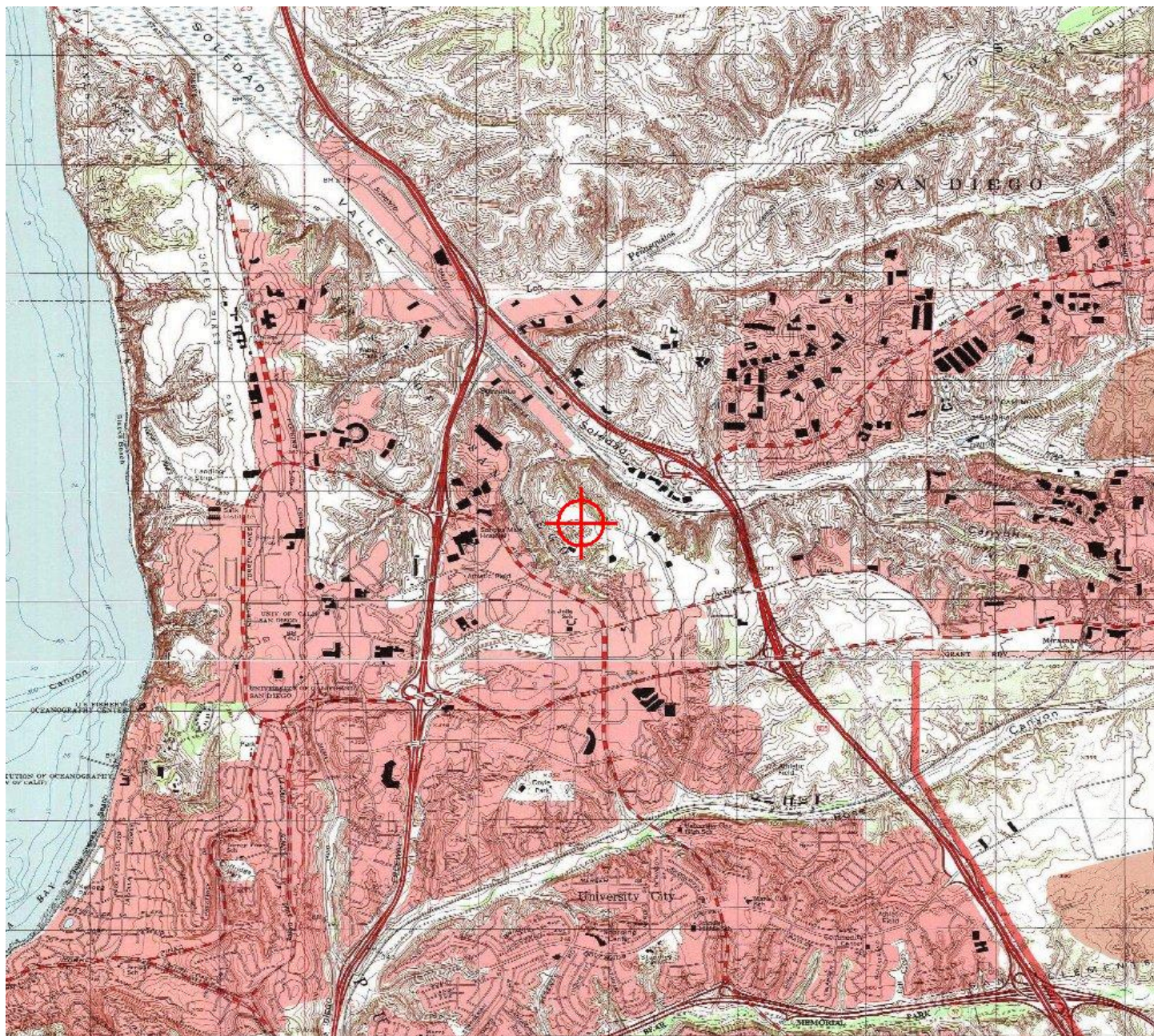
**Signature Control No: 465617527-469813235**

( DNE )

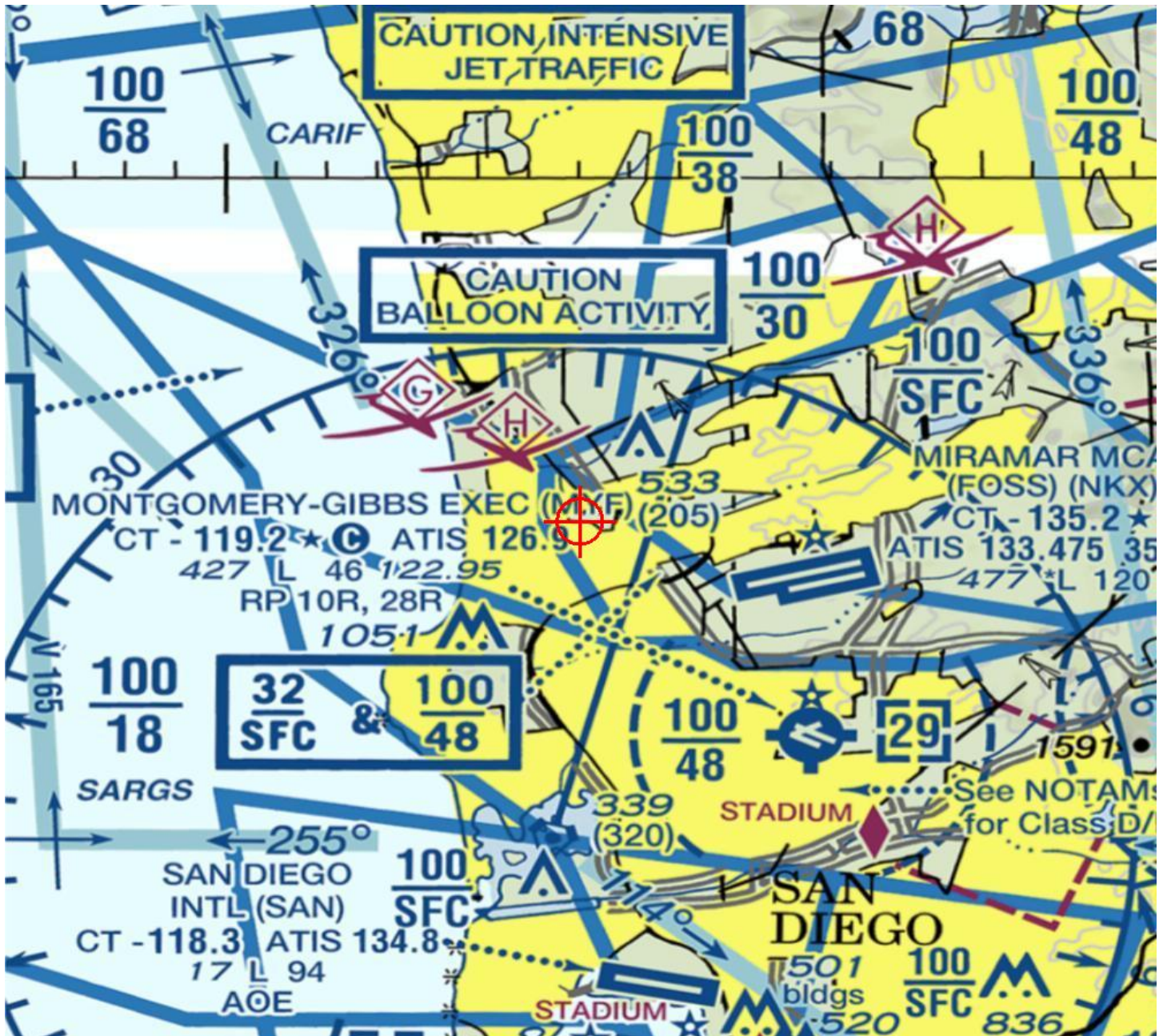
Vivian Vilaro  
Specialist

Attachment(s)  
Map(s)











Mail Processing Center  
 Federal Aviation Administration  
 Southwest Regional Office  
 Obstruction Evaluation Group  
 10101 Hillwood Parkway  
 Fort Worth, TX 76177

Aeronautical Study No.  
 2021-AWP-1005-OE

Issued Date: 02/19/2021

Paul Montgomery  
 BMR  
 420 Stevens Avenue, Suite 170  
 Solana Beach, CA 92075

**\*\* DETERMINATION OF NO HAZARD TO AIR NAVIGATION \*\***

The Federal Aviation Administration has conducted an aeronautical study under the provisions of 49 U.S.C., Section 44718 and if applicable Title 14 of the Code of Federal Regulations, part 77, concerning:

Structure: Building BMR-D2  
 Location: San Diego, CA  
 Latitude: 32-53-10.96N NAD 83  
 Longitude: 117-12-51.99W  
 Heights: 344 feet site elevation (SE)  
 107 feet above ground level (AGL)  
 451 feet above mean sea level (AMSL)

This aeronautical study revealed that the structure does not exceed obstruction standards and would not be a hazard to air navigation provided the following condition(s), if any, is(are) met:

It is required that FAA Form 7460-2, Notice of Actual Construction or Alteration, be e-filed any time the project is abandoned or:

- At least 10 days prior to start of construction (7460-2, Part 1)
- Within 5 days after the construction reaches its greatest height (7460-2, Part 2)

Based on this evaluation, marking and lighting are not necessary for aviation safety. However, if marking/lighting are accomplished on a voluntary basis, we recommend it be installed in accordance with FAA Advisory circular 70/7460-1 M.

The structure considered under this study lies in proximity to an airport and occupants may be subjected to noise from aircraft operating to and from the airport.

This determination expires on 08/19/2022 unless:

- (a) the construction is started (not necessarily completed) and FAA Form 7460-2, Notice of Actual Construction or Alteration, is received by this office.
- (b) extended, revised, or terminated by the issuing office.
- (c) the construction is subject to the licensing authority of the Federal Communications Commission (FCC) and an application for a construction permit has been filed, as required by the FCC, within



6 months of the date of this determination. In such case, the determination expires on the date prescribed by the FCC for completion of construction, or the date the FCC denies the application.

**NOTE: REQUEST FOR EXTENSION OF THE EFFECTIVE PERIOD OF THIS DETERMINATION MUST BE E-FILED AT LEAST 15 DAYS PRIOR TO THE EXPIRATION DATE. AFTER RE-EVALUATION OF CURRENT OPERATIONS IN THE AREA OF THE STRUCTURE TO DETERMINE THAT NO SIGNIFICANT AERONAUTICAL CHANGES HAVE OCCURRED, YOUR DETERMINATION MAY BE ELIGIBLE FOR ONE EXTENSION OF THE EFFECTIVE PERIOD.**

This determination is based, in part, on the foregoing description which includes specific coordinates, heights, frequency(ies) and power. Any changes in coordinates, heights, and frequencies or use of greater power, except those frequencies specified in the Colo Void Clause Coalition; Antenna System Co-Location; Voluntary Best Practices, effective 21 Nov 2007, will void this determination. Any future construction or alteration, including increase to heights, power, or the addition of other transmitters, requires separate notice to the FAA. This determination includes all previously filed frequencies and power for this structure.

If construction or alteration is dismantled or destroyed, you must submit notice to the FAA within 5 days after the construction or alteration is dismantled or destroyed.

This determination does include temporary construction equipment such as cranes, derricks, etc., which may be used during actual construction of the structure. However, this equipment shall not exceed the overall heights as indicated above. Equipment which has a height greater than the studied structure requires separate notice to the FAA.

This determination concerns the effect of this structure on the safe and efficient use of navigable airspace by aircraft and does not relieve the sponsor of compliance responsibilities relating to any law, ordinance, or regulation of any Federal, State, or local government body.

If we can be of further assistance, please contact our office at (847) 294-7575, or [vivian.vilaro@faa.gov](mailto:vivian.vilaro@faa.gov). On any future correspondence concerning this matter, please refer to Aeronautical Study Number 2021-AWP-1005-OE.

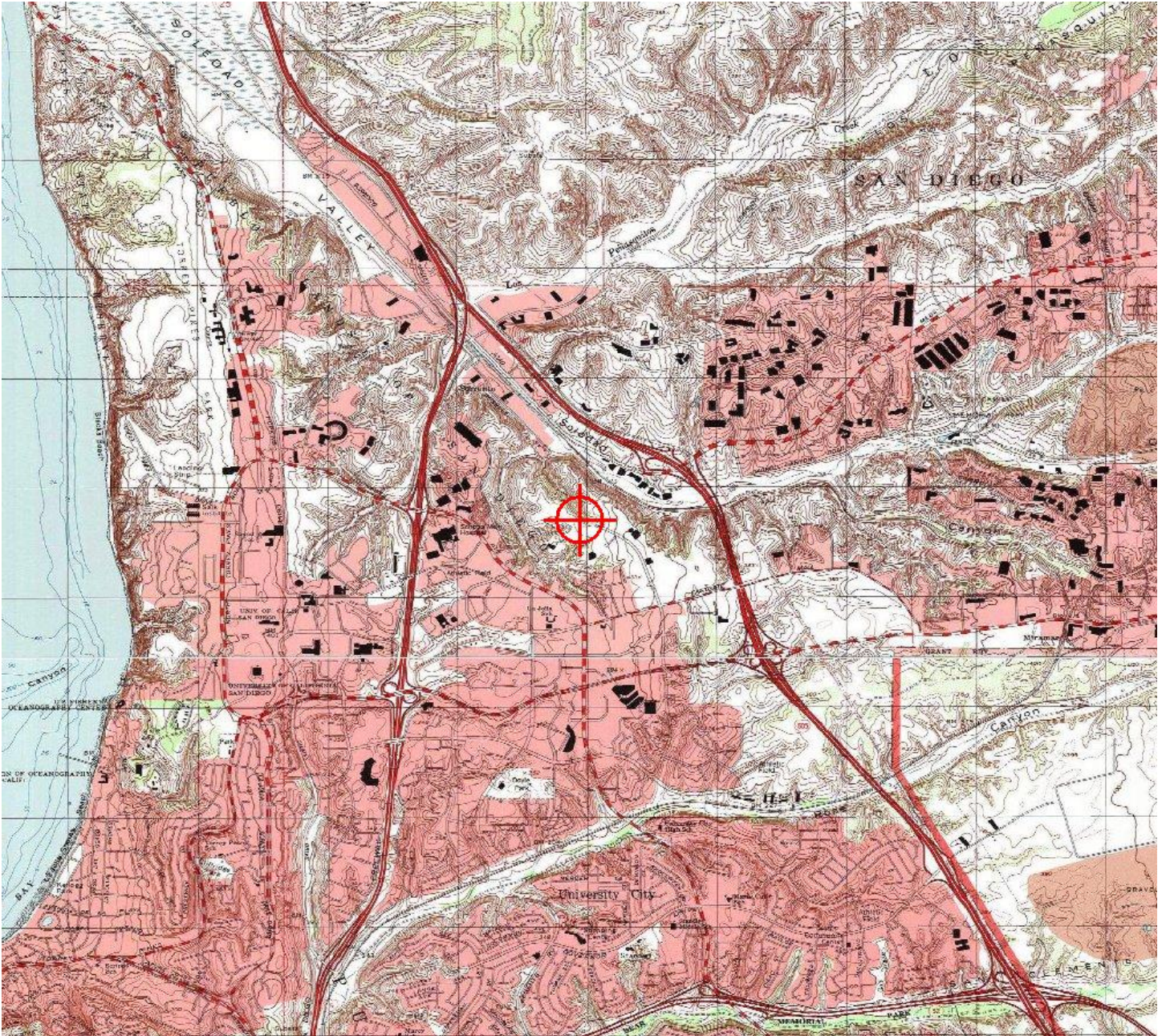
**Signature Control No: 465617528-469813237**

( DNE )

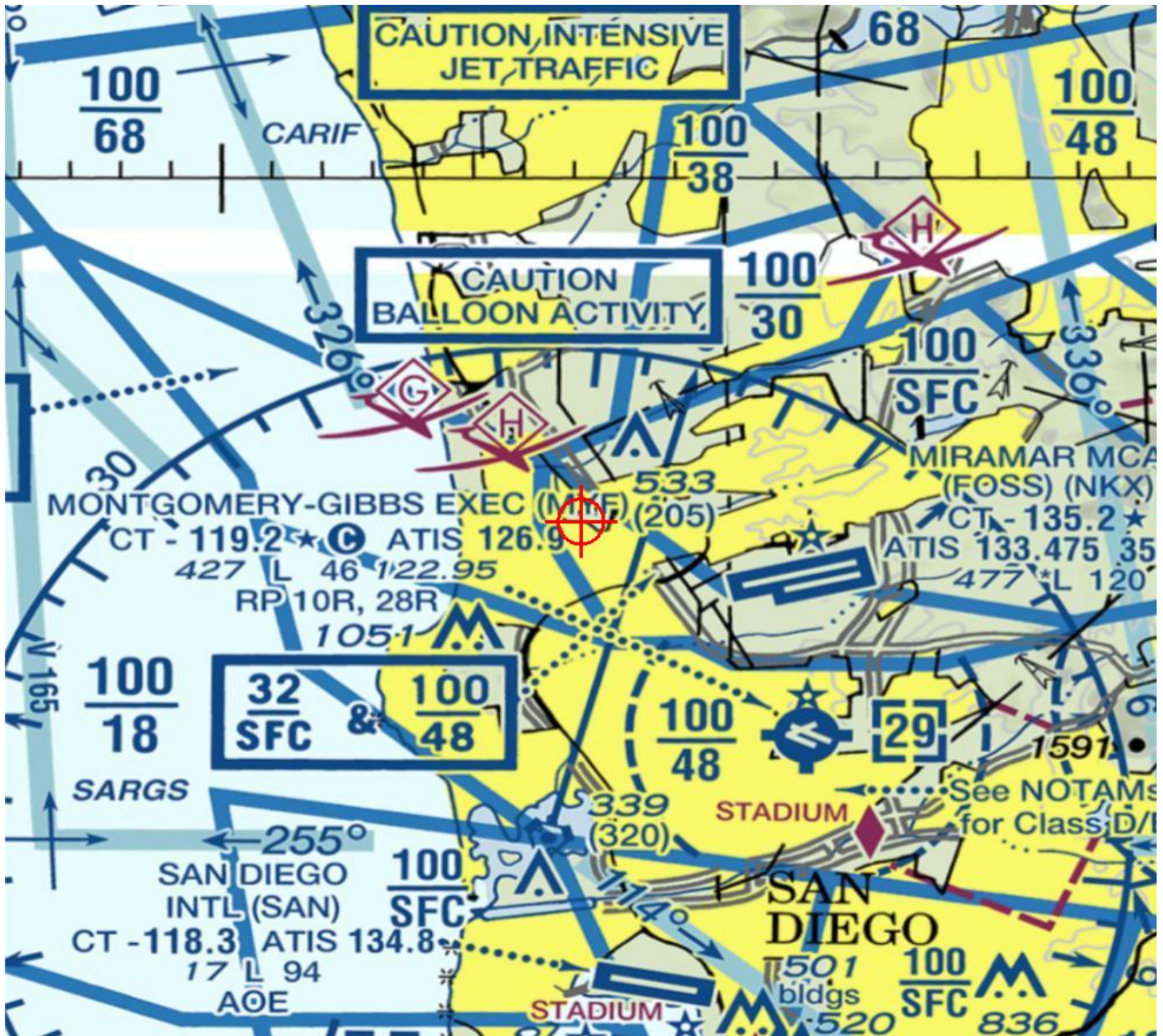
Vivian Vilaro  
Specialist

Attachment(s)  
Map(s)











Mail Processing Center  
 Federal Aviation Administration  
 Southwest Regional Office  
 Obstruction Evaluation Group  
 10101 Hillwood Parkway  
 Fort Worth, TX 76177

Aeronautical Study No.  
 2021-AWP-1006-OE

Issued Date: 02/19/2021

Paul Montgomery  
 BMR  
 420 Stevens Avenue, Suite 170  
 Solana Beach, CA 92075

**\*\* DETERMINATION OF NO HAZARD TO AIR NAVIGATION \*\***

The Federal Aviation Administration has conducted an aeronautical study under the provisions of 49 U.S.C., Section 44718 and if applicable Title 14 of the Code of Federal Regulations, part 77, concerning:

Structure: Building BMR-D3  
 Location: San Diego, CA  
 Latitude: 32-53-09.79N NAD 83  
 Longitude: 117-12-51.86W  
 Heights: 345 feet site elevation (SE)  
 106 feet above ground level (AGL)  
 451 feet above mean sea level (AMSL)

This aeronautical study revealed that the structure does not exceed obstruction standards and would not be a hazard to air navigation provided the following condition(s), if any, is(are) met:

It is required that FAA Form 7460-2, Notice of Actual Construction or Alteration, be e-filed any time the project is abandoned or:

- At least 10 days prior to start of construction (7460-2, Part 1)
- Within 5 days after the construction reaches its greatest height (7460-2, Part 2)

Based on this evaluation, marking and lighting are not necessary for aviation safety. However, if marking/lighting are accomplished on a voluntary basis, we recommend it be installed in accordance with FAA Advisory circular 70/7460-1 M.

The structure considered under this study lies in proximity to an airport and occupants may be subjected to noise from aircraft operating to and from the airport.

This determination expires on 08/19/2022 unless:

- (a) the construction is started (not necessarily completed) and FAA Form 7460-2, Notice of Actual Construction or Alteration, is received by this office.
- (b) extended, revised, or terminated by the issuing office.
- (c) the construction is subject to the licensing authority of the Federal Communications Commission (FCC) and an application for a construction permit has been filed, as required by the FCC, within



6 months of the date of this determination. In such case, the determination expires on the date prescribed by the FCC for completion of construction, or the date the FCC denies the application.

**NOTE: REQUEST FOR EXTENSION OF THE EFFECTIVE PERIOD OF THIS DETERMINATION MUST BE E-FILED AT LEAST 15 DAYS PRIOR TO THE EXPIRATION DATE. AFTER RE-EVALUATION OF CURRENT OPERATIONS IN THE AREA OF THE STRUCTURE TO DETERMINE THAT NO SIGNIFICANT AERONAUTICAL CHANGES HAVE OCCURRED, YOUR DETERMINATION MAY BE ELIGIBLE FOR ONE EXTENSION OF THE EFFECTIVE PERIOD.**

This determination is based, in part, on the foregoing description which includes specific coordinates, heights, frequency(ies) and power. Any changes in coordinates, heights, and frequencies or use of greater power, except those frequencies specified in the Colo Void Clause Coalition; Antenna System Co-Location; Voluntary Best Practices, effective 21 Nov 2007, will void this determination. Any future construction or alteration, including increase to heights, power, or the addition of other transmitters, requires separate notice to the FAA. This determination includes all previously filed frequencies and power for this structure.

If construction or alteration is dismantled or destroyed, you must submit notice to the FAA within 5 days after the construction or alteration is dismantled or destroyed.

This determination does include temporary construction equipment such as cranes, derricks, etc., which may be used during actual construction of the structure. However, this equipment shall not exceed the overall heights as indicated above. Equipment which has a height greater than the studied structure requires separate notice to the FAA.

This determination concerns the effect of this structure on the safe and efficient use of navigable airspace by aircraft and does not relieve the sponsor of compliance responsibilities relating to any law, ordinance, or regulation of any Federal, State, or local government body.

If we can be of further assistance, please contact our office at (847) 294-7575, or [vivian.vilaro@faa.gov](mailto:vivian.vilaro@faa.gov). On any future correspondence concerning this matter, please refer to Aeronautical Study Number 2021-AWP-1006-OE.

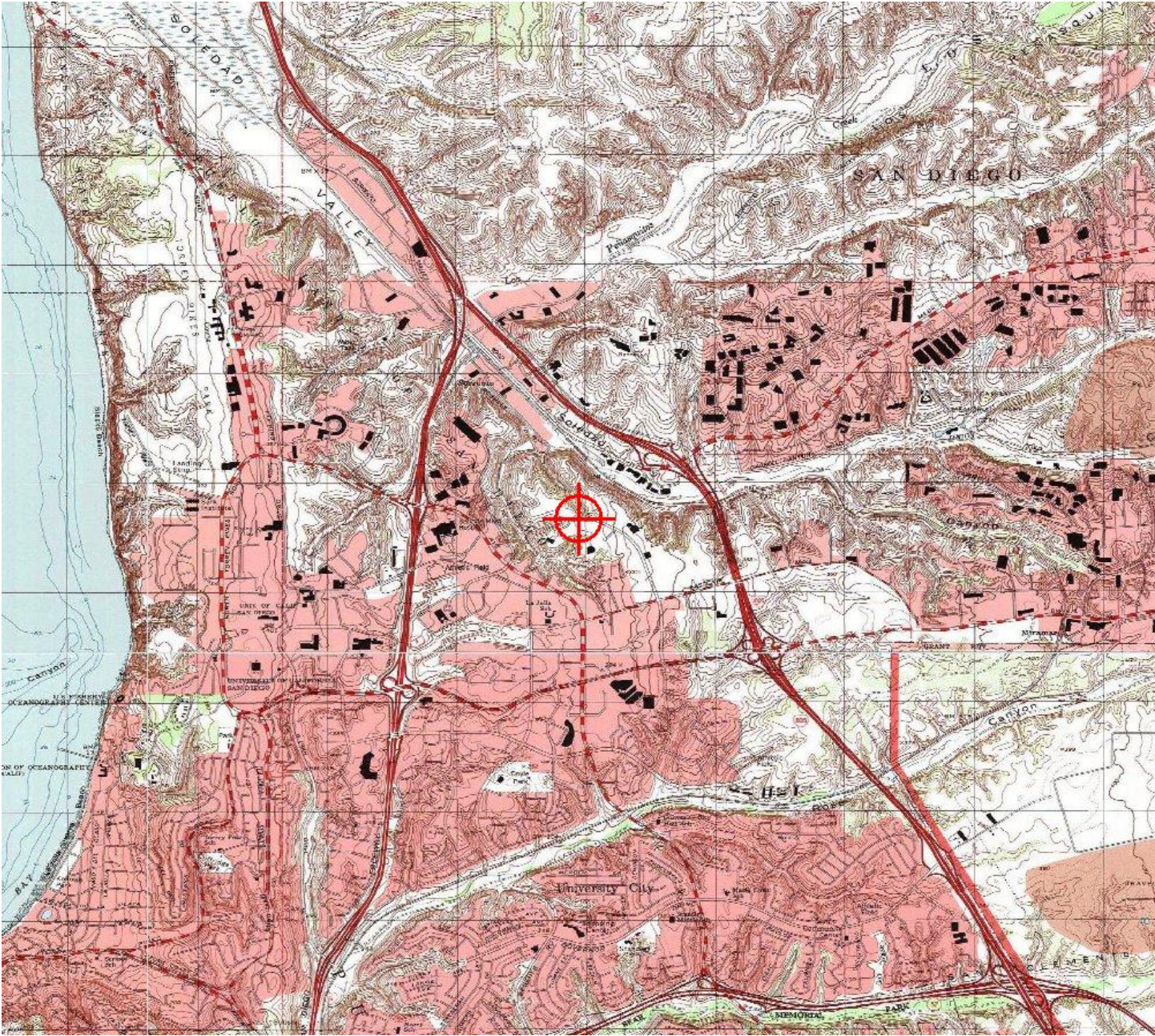
**Signature Control No: 465617529-469813243**

( DNE )

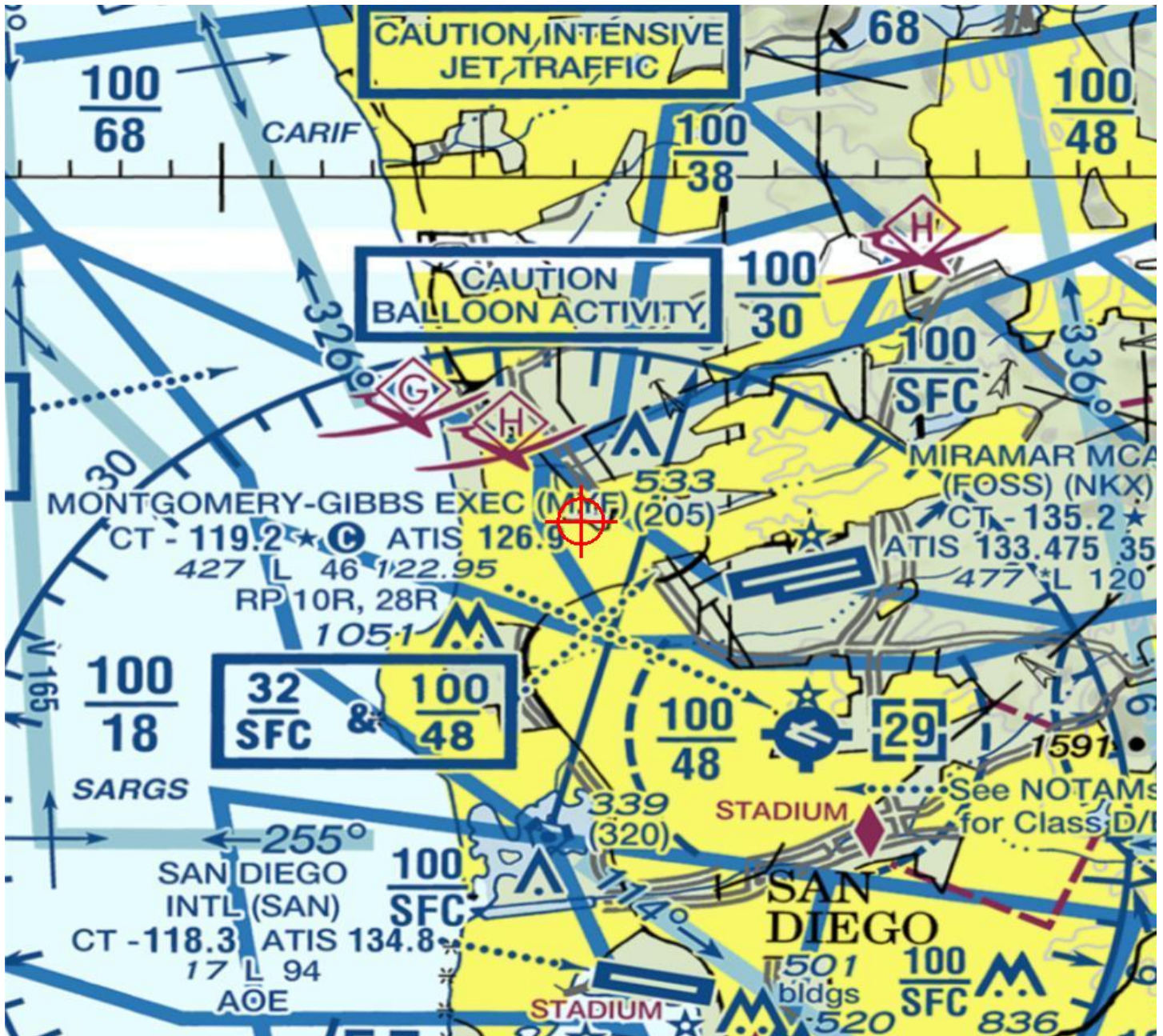
Vivian Vilaro  
Specialist

Attachment(s)  
Map(s)











Mail Processing Center  
 Federal Aviation Administration  
 Southwest Regional Office  
 Obstruction Evaluation Group  
 10101 Hillwood Parkway  
 Fort Worth, TX 76177

Aeronautical Study No.  
 2021-AWP-1007-OE

Issued Date: 02/19/2021

Paul Montgomery  
 BMR  
 420 Stevens Avenue, Suite 170  
 Solana Beach, CA 92075

**\*\* DETERMINATION OF NO HAZARD TO AIR NAVIGATION \*\***

The Federal Aviation Administration has conducted an aeronautical study under the provisions of 49 U.S.C., Section 44718 and if applicable Title 14 of the Code of Federal Regulations, part 77, concerning:

Structure: Building BMR-D4  
 Location: San Diego, CA  
 Latitude: 32-53-09.76N NAD 83  
 Longitude: 117-12-57.37W  
 Heights: 344 feet site elevation (SE)  
 107 feet above ground level (AGL)  
 451 feet above mean sea level (AMSL)

This aeronautical study revealed that the structure does not exceed obstruction standards and would not be a hazard to air navigation provided the following condition(s), if any, is(are) met:

It is required that FAA Form 7460-2, Notice of Actual Construction or Alteration, be e-filed any time the project is abandoned or:

- At least 10 days prior to start of construction (7460-2, Part 1)
- Within 5 days after the construction reaches its greatest height (7460-2, Part 2)

Based on this evaluation, marking and lighting are not necessary for aviation safety. However, if marking/lighting are accomplished on a voluntary basis, we recommend it be installed in accordance with FAA Advisory circular 70/7460-1 M.

The structure considered under this study lies in proximity to an airport and occupants may be subjected to noise from aircraft operating to and from the airport.

This determination expires on 08/19/2022 unless:

- (a) the construction is started (not necessarily completed) and FAA Form 7460-2, Notice of Actual Construction or Alteration, is received by this office.
- (b) extended, revised, or terminated by the issuing office.
- (c) the construction is subject to the licensing authority of the Federal Communications Commission (FCC) and an application for a construction permit has been filed, as required by the FCC, within



6 months of the date of this determination. In such case, the determination expires on the date prescribed by the FCC for completion of construction, or the date the FCC denies the application.

**NOTE: REQUEST FOR EXTENSION OF THE EFFECTIVE PERIOD OF THIS DETERMINATION MUST BE E-FILED AT LEAST 15 DAYS PRIOR TO THE EXPIRATION DATE. AFTER RE-EVALUATION OF CURRENT OPERATIONS IN THE AREA OF THE STRUCTURE TO DETERMINE THAT NO SIGNIFICANT AERONAUTICAL CHANGES HAVE OCCURRED, YOUR DETERMINATION MAY BE ELIGIBLE FOR ONE EXTENSION OF THE EFFECTIVE PERIOD.**

This determination is based, in part, on the foregoing description which includes specific coordinates, heights, frequency(ies) and power. Any changes in coordinates, heights, and frequencies or use of greater power, except those frequencies specified in the Colo Void Clause Coalition; Antenna System Co-Location; Voluntary Best Practices, effective 21 Nov 2007, will void this determination. Any future construction or alteration, including increase to heights, power, or the addition of other transmitters, requires separate notice to the FAA. This determination includes all previously filed frequencies and power for this structure.

If construction or alteration is dismantled or destroyed, you must submit notice to the FAA within 5 days after the construction or alteration is dismantled or destroyed.

This determination does include temporary construction equipment such as cranes, derricks, etc., which may be used during actual construction of the structure. However, this equipment shall not exceed the overall heights as indicated above. Equipment which has a height greater than the studied structure requires separate notice to the FAA.

This determination concerns the effect of this structure on the safe and efficient use of navigable airspace by aircraft and does not relieve the sponsor of compliance responsibilities relating to any law, ordinance, or regulation of any Federal, State, or local government body.

If we can be of further assistance, please contact our office at (847) 294-7575, or [vivian.vilaro@faa.gov](mailto:vivian.vilaro@faa.gov). On any future correspondence concerning this matter, please refer to Aeronautical Study Number 2021-AWP-1007-OE.

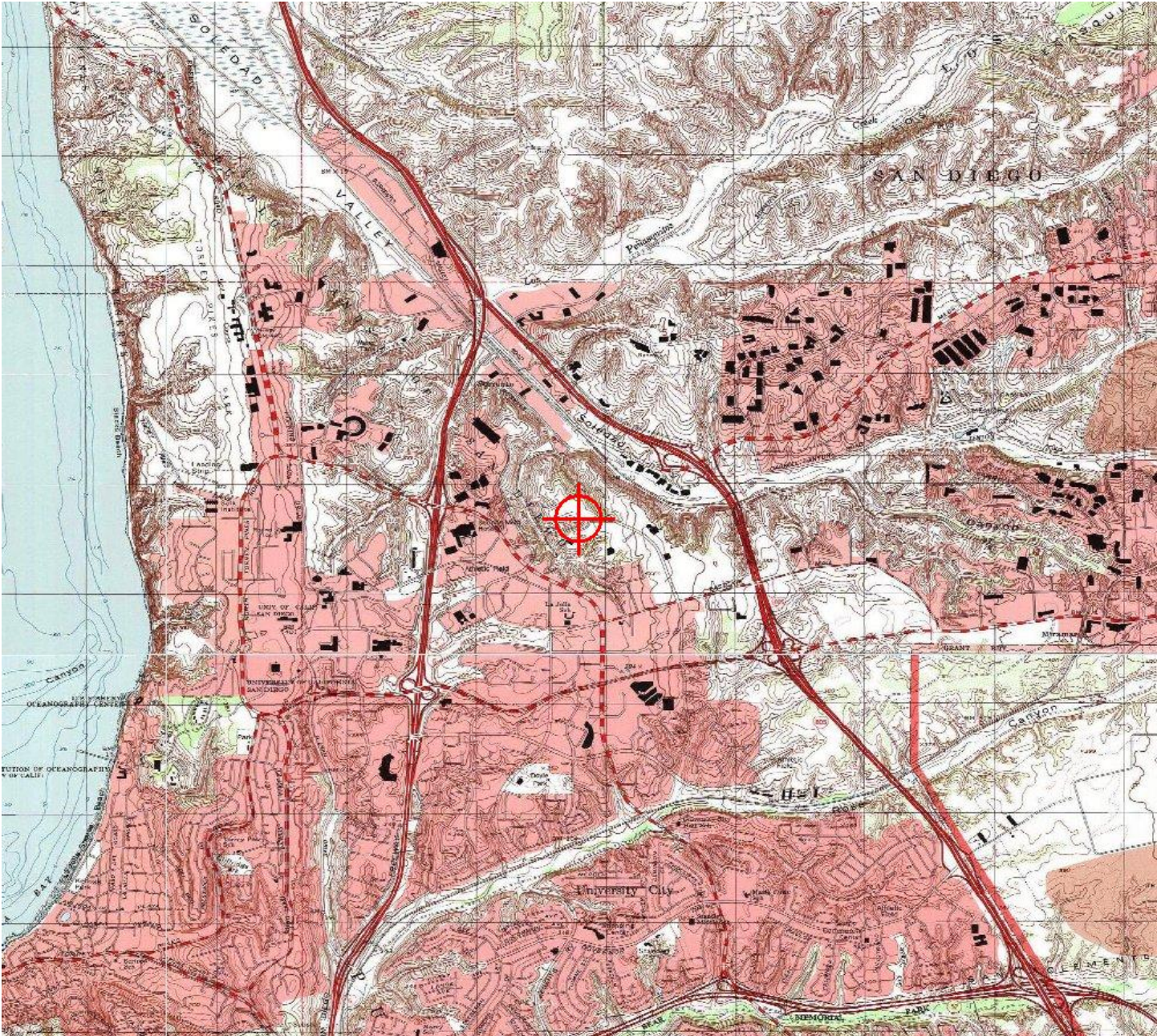
**Signature Control No: 465617530-469813240**

( DNE )

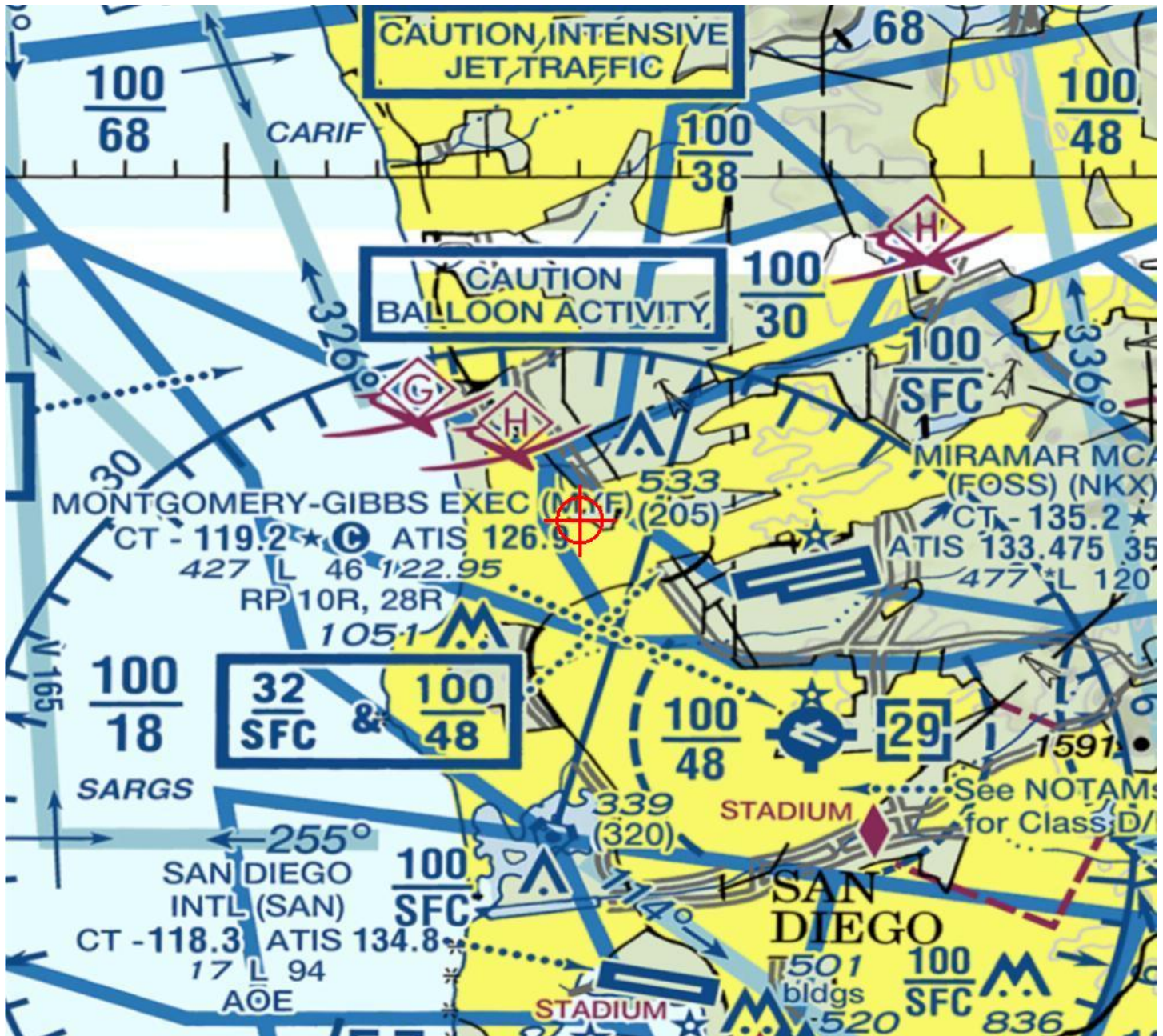
Vivian Vilaro  
Specialist

Attachment(s)  
Map(s)











Mail Processing Center  
Federal Aviation Administration  
Southwest Regional Office  
Obstruction Evaluation Group  
10101 Hillwood Parkway  
Fort Worth, TX 76177

Aeronautical Study No.  
2021-AWP-15084-OE

Issued Date: 10/19/2021

Paul Montgomery  
BMR  
420 Stevens Avenue, Suite 170  
Solana Beach, CA 92075

**\*\*DETERMINATION OF NO HAZARD TO AIR NAVIGATION FOR TEMPORARY STRUCTURE\*\***

The Federal Aviation Administration has conducted an aeronautical study under the provisions of 49 U.S.C., Section 44718 and if applicable Title 14 of the Code of Federal Regulations, part 77, concerning:

Structure:	BMR-A1-Temp Crane
Location:	San Diego, CA
Latitude:	32-53-11.80N NAD 83
Longitude:	117-13-05.11W
Heights:	346 feet site elevation (SE) 280 feet above ground level (AGL) 626 feet above mean sea level (AMSL)

This aeronautical study revealed that the temporary structure does not exceed obstruction standards and would not be a hazard to air navigation provided the condition(s), if any, in this letter is (are) met:

**\*\*SEE ATTACHMENT FOR ADDITIONAL CONDITION(S) OR INFORMATION\*\***

This determination is based, in part, on the foregoing description which includes specific coordinates, heights, frequency(ies) and power. Any changes in coordinates, heights and frequencies or use of greater power, except those frequencies specified in the Colo Void Clause Coalition; Antenna System Co-Location; Voluntary Best Practices, effective 21 Nov 2007, will void this determination. Any future construction or alteration, including increase to heights, power or the addition of other transmitters, requires separate notice to the FAA. This determination includes all previously filed frequencies and power for this structure.

This determination does include temporary construction equipment such as cranes, derricks, etc., which may be used during actual construction of a structure. However, this equipment shall not exceed the overall heights as indicated above. Equipment which has a height greater than the studied structure requires separate notice to the FAA.

**This determination did not include an evaluation of the permanent structure associated with the use of this temporary structure. If the permanent structure will exceed Title 14 of the Code of Federal Regulations, part 77.9, a separate aeronautical study and FAA determination is required.**



This determination concerns the effect of this temporary structure on the safe and efficient use of navigable airspace by aircraft and does not relieve the sponsor of compliance responsibilities relating to any law, ordinance, or regulation of any Federal, State, or local government body.

A copy of this determination will be forwarded to the Federal Aviation Administration Flight Procedures Office if the structure is subject to the issuance of a Notice To Airman (NOTAM).

If you have any questions, please contact our office at (847) 294-7575, or [vivian.vilaro@faa.gov](mailto:vivian.vilaro@faa.gov). On any future correspondence concerning this matter, please refer to Aeronautical Study Number 2021-AWP-15084-OE

**Signature Control No: 496369791-498018276**

( TMP )

Vivian Vilaro  
Specialist

## **Additional Condition(s) or Information for ASN 2021-AWP-15084-OE**

**Proposal:** To construct and/or operate a(n) BMR-A1-Temp Crane to a height of 280 feet above ground level, 626 feet above mean sea level.

**Location:** The structure will be located 3.94 nautical miles west of NKX Airport reference point.

### **Part 77 Obstruction Standard(s) Exceeded and Aeronautical Impacts, if any:**

Aeronautical study revealed that the temporary structure will not exceed any Part 77 obstruction standard. Aeronautical study confirmed that the temporary structure will have no effect on any existing or proposed arrival, departure or en route instrument/visual flight rules (IFR/VFR) operations or procedures. Additionally, aeronautical study confirmed that the temporary structure will have no physical or electromagnetic effect on the operation of air navigation and communications facilities and will not impact any airspace and routes used by the military. Based on this aeronautical study, the FAA finds that the temporary structure will have no adverse effect on air navigation and will not impact any aeronautical operations or procedures.

Based on this aeronautical study, the structure would not constitute a substantial adverse effect on aeronautical operations or procedures because it will be temporary. The temporary structure would not be considered a hazard to air navigation provided all of the conditions specified in this determination are strictly met.

As a condition to this Determination, the structure is to be marked/lighted in accordance with FAA Advisory circular 70/7460-1 M, Obstruction Marking and Lighting, flags/red lights-Chapters 3(Marked),4,5(Red),14(Temporary),&15.

Any failure or malfunction that lasts more than thirty (30) minutes and affects a top light or flashing obstruction light, regardless of its position, should be reported immediately to (877) 487-6867 so a Notice to Airmen (NOTAM) can be issued. As soon as the normal operation is restored, notify the same number.

It is required that the manager of MONTGOMERY-GIBBS EXEC, (858) 573-1430 be notified at least 3 business days prior to the temporary structure being erected and again when the structure is removed from the site.

It is required that the manager of MYF Airport Traffic Control Tower at 858-277-5601 be notified at least 3 business days prior to the temporary structure being erected and again when the structure is removed from the site. Additionally, please provide contact information for the onsite operator in the event that Air Traffic Control requires the temporary structure to be lowered immediately.

This determination expires on 04/19/2023 unless extended, revised, or terminated by the issuing office.

**NOTE: REQUEST FOR EXTENSION OF THE EFFECTIVE PERIOD OF THIS DETERMINATION MUST BE E-FILED AT LEAST 15 DAYS PRIOR TO THE EXPIRATION DATE. AFTER RE-EVALUATION OF CURRENT OPERATIONS IN THE AREA OF THE STRUCTURE TO DETERMINE THAT NO SIGNIFICANT AERONAUTICAL CHANGES HAVE OCCURRED, YOUR DETERMINATION MAY BE ELIGIBLE FOR ONE EXTENSION OF THE EFFECTIVE PERIOD.**











Mail Processing Center  
Federal Aviation Administration  
Southwest Regional Office  
Obstruction Evaluation Group  
10101 Hillwood Parkway  
Fort Worth, TX 76177

Aeronautical Study No.  
2021-AWP-15085-OE

Issued Date: 10/19/2021

Paul Montgomery  
BMR  
420 Stevens Avenue, Suite 170  
Solana Beach, CA 92075

**\*\*DETERMINATION OF NO HAZARD TO AIR NAVIGATION FOR TEMPORARY STRUCTURE\*\***

The Federal Aviation Administration has conducted an aeronautical study under the provisions of 49 U.S.C., Section 44718 and if applicable Title 14 of the Code of Federal Regulations, part 77, concerning:

Structure:	BMR-A2-Temp Crane
Location:	San Diego, CA
Latitude:	32-53-11.22N NAD 83
Longitude:	117-12-58.86W
Heights:	344 feet site elevation (SE) 280 feet above ground level (AGL) 624 feet above mean sea level (AMSL)

This aeronautical study revealed that the temporary structure does not exceed obstruction standards and would not be a hazard to air navigation provided the condition(s), if any, in this letter is (are) met:

**\*\*SEE ATTACHMENT FOR ADDITIONAL CONDITION(S) OR INFORMATION\*\***

This determination is based, in part, on the foregoing description which includes specific coordinates, heights, frequency(ies) and power. Any changes in coordinates, heights and frequencies or use of greater power, except those frequencies specified in the Colo Void Clause Coalition; Antenna System Co-Location; Voluntary Best Practices, effective 21 Nov 2007, will void this determination. Any future construction or alteration, including increase to heights, power or the addition of other transmitters, requires separate notice to the FAA. This determination includes all previously filed frequencies and power for this structure.

This determination does include temporary construction equipment such as cranes, derricks, etc., which may be used during actual construction of a structure. However, this equipment shall not exceed the overall heights as indicated above. Equipment which has a height greater than the studied structure requires separate notice to the FAA.

**This determination did not include an evaluation of the permanent structure associated with the use of this temporary structure. If the permanent structure will exceed Title 14 of the Code of Federal Regulations, part 77.9, a separate aeronautical study and FAA determination is required.**

This determination concerns the effect of this temporary structure on the safe and efficient use of navigable airspace by aircraft and does not relieve the sponsor of compliance responsibilities relating to any law, ordinance, or regulation of any Federal, State, or local government body.

A copy of this determination will be forwarded to the Federal Aviation Administration Flight Procedures Office if the structure is subject to the issuance of a Notice To Airman (NOTAM).

If you have any questions, please contact our office at (847) 294-7575, or [vivian.vilaro@faa.gov](mailto:vivian.vilaro@faa.gov). On any future correspondence concerning this matter, please refer to Aeronautical Study Number 2021-AWP-15085-OE

**Signature Control No: 496369794-498018270**

( TMP )

Vivian Vilaro  
Specialist



## **Additional Condition(s) or Information for ASN 2021-AWP-15085-OE**

**Proposal:** To construct and/or operate a(n) BMR-A2-Temp Crane to a height of 280 feet above ground level, 624 feet above mean sea level.

**Location:** The structure will be located 3.85 nautical miles west of NKX Airport reference point.

### **Part 77 Obstruction Standard(s) Exceeded and Aeronautical Impacts, if any:**

Aeronautical study revealed that the temporary structure will not exceed any Part 77 obstruction standard. Aeronautical study confirmed that the temporary structure will have no effect on any existing or proposed arrival, departure or en route instrument/visual flight rules (IFR/VFR) operations or procedures. Additionally, aeronautical study confirmed that the temporary structure will have no physical or electromagnetic effect on the operation of air navigation and communications facilities and will not impact any airspace and routes used by the military. Based on this aeronautical study, the FAA finds that the temporary structure will have no adverse effect on air navigation and will not impact any aeronautical operations or procedures.

Based on this aeronautical study, the structure would not constitute a substantial adverse effect on aeronautical operations or procedures because it will be temporary. The temporary structure would not be considered a hazard to air navigation provided all of the conditions specified in this determination are strictly met.

As a condition to this Determination, the structure is to be marked/lighted in accordance with FAA Advisory circular 70/7460-1 M, Obstruction Marking and Lighting, flags/red lights-Chapters 3(Marked),4,5(Red),14(Temporary),&15.

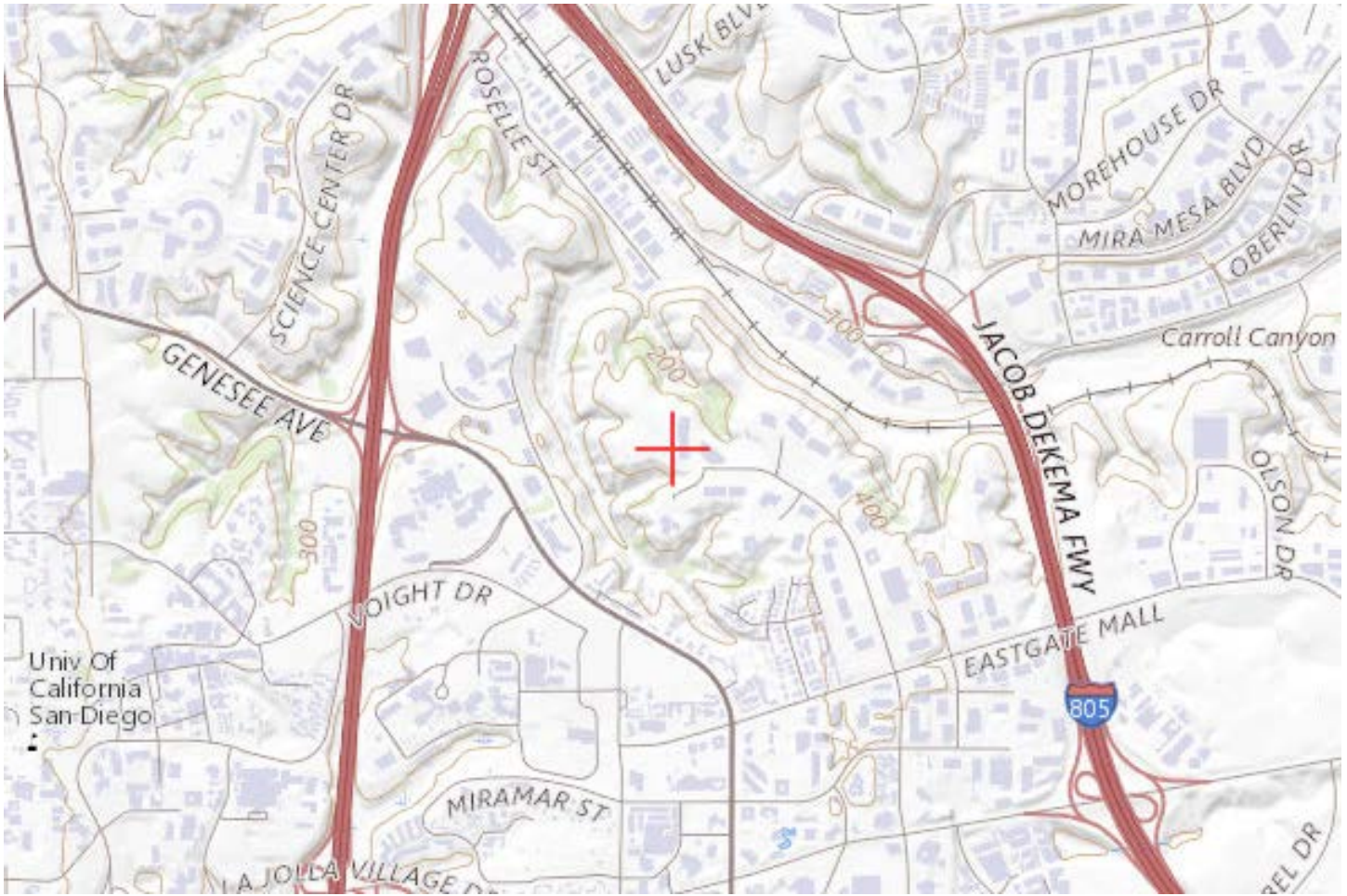
Any failure or malfunction that lasts more than thirty (30) minutes and affects a top light or flashing obstruction light, regardless of its position, should be reported immediately to (877) 487-6867 so a Notice to Airmen (NOTAM) can be issued. As soon as the normal operation is restored, notify the same number.

It is required that the manager of MONTGOMERY-GIBBS EXEC, (858) 573-1430 be notified at least 3 business days prior to the temporary structure being erected and again when the structure is removed from the site.

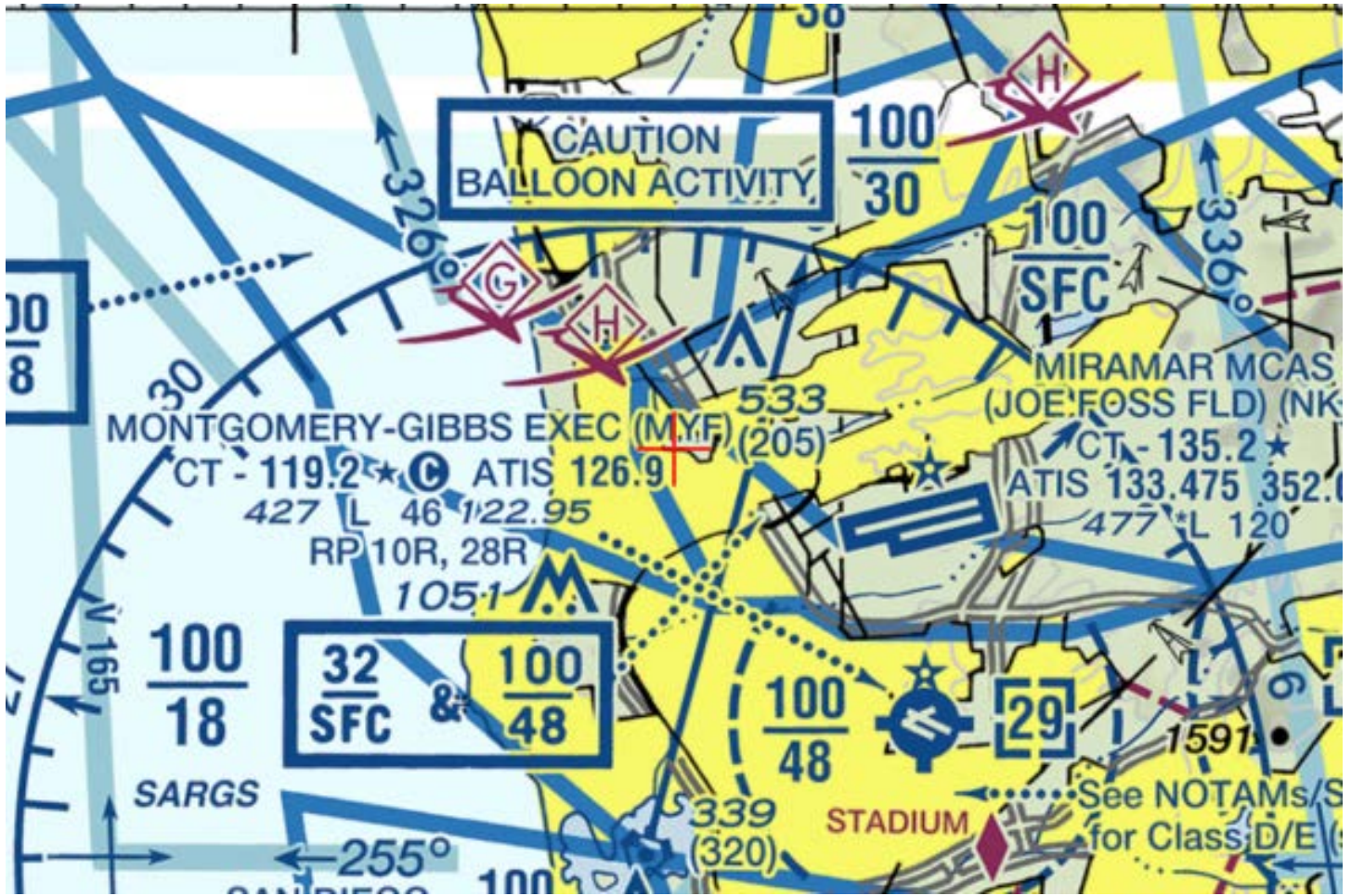
It is required that the manager of MYF Airport Traffic Control Tower at 858-277-5601 be notified at least 3 business days prior to the temporary structure being erected and again when the structure is removed from the site. Additionally, please provide contact information for the onsite operator in the event that Air Traffic Control requires the temporary structure to be lowered immediately.

This determination expires on 04/19/2023 unless extended, revised, or terminated by the issuing office.

**NOTE: REQUEST FOR EXTENSION OF THE EFFECTIVE PERIOD OF THIS DETERMINATION MUST BE E-FILED AT LEAST 15 DAYS PRIOR TO THE EXPIRATION DATE. AFTER RE-EVALUATION OF CURRENT OPERATIONS IN THE AREA OF THE STRUCTURE TO DETERMINE THAT NO SIGNIFICANT AERONAUTICAL CHANGES HAVE OCCURRED, YOUR DETERMINATION MAY BE ELIGIBLE FOR ONE EXTENSION OF THE EFFECTIVE PERIOD.**









Mail Processing Center  
Federal Aviation Administration  
Southwest Regional Office  
Obstruction Evaluation Group  
10101 Hillwood Parkway  
Fort Worth, TX 76177

Aeronautical Study No.  
2021-AWP-15086-OE

Issued Date: 10/19/2021

Paul Montgomery  
BMR  
420 Stevens Avenue, Suite 170  
Solana Beach, CA 92075

**\*\*DETERMINATION OF NO HAZARD TO AIR NAVIGATION FOR TEMPORARY STRUCTURE\*\***

The Federal Aviation Administration has conducted an aeronautical study under the provisions of 49 U.S.C., Section 44718 and if applicable Title 14 of the Code of Federal Regulations, part 77, concerning:

Structure:	BMR-A3-Temp Crane
Location:	San Diego, CA
Latitude:	32-53-10.09N NAD 83
Longitude:	117-12-59.16W
Heights:	344 feet site elevation (SE) 280 feet above ground level (AGL) 624 feet above mean sea level (AMSL)

This aeronautical study revealed that the temporary structure does not exceed obstruction standards and would not be a hazard to air navigation provided the condition(s), if any, in this letter is (are) met:

**\*\*SEE ATTACHMENT FOR ADDITIONAL CONDITION(S) OR INFORMATION\*\***

This determination is based, in part, on the foregoing description which includes specific coordinates, heights, frequency(ies) and power. Any changes in coordinates, heights and frequencies or use of greater power, except those frequencies specified in the Colo Void Clause Coalition; Antenna System Co-Location; Voluntary Best Practices, effective 21 Nov 2007, will void this determination. Any future construction or alteration, including increase to heights, power or the addition of other transmitters, requires separate notice to the FAA. This determination includes all previously filed frequencies and power for this structure.

This determination does include temporary construction equipment such as cranes, derricks, etc., which may be used during actual construction of a structure. However, this equipment shall not exceed the overall heights as indicated above. Equipment which has a height greater than the studied structure requires separate notice to the FAA.

**This determination did not include an evaluation of the permanent structure associated with the use of this temporary structure. If the permanent structure will exceed Title 14 of the Code of Federal Regulations, part 77.9, a separate aeronautical study and FAA determination is required.**



This determination concerns the effect of this temporary structure on the safe and efficient use of navigable airspace by aircraft and does not relieve the sponsor of compliance responsibilities relating to any law, ordinance, or regulation of any Federal, State, or local government body.

A copy of this determination will be forwarded to the Federal Aviation Administration Flight Procedures Office if the structure is subject to the issuance of a Notice To Airman (NOTAM).

If you have any questions, please contact our office at (847) 294-7575, or [vivian.vilaro@faa.gov](mailto:vivian.vilaro@faa.gov). On any future correspondence concerning this matter, please refer to Aeronautical Study Number 2021-AWP-15086-OE

**Signature Control No: 496369795-498018265**

( TMP )

Vivian Vilaro  
Specialist

## **Additional Condition(s) or Information for ASN 2021-AWP-15086-OE**

**Proposal:** To construct and/or operate a(n) BMR-A3-Temp Crane to a height of 280 feet above ground level, 624 feet above mean sea level.

**Location:** The structure will be located 3.85 nautical miles west of NKX Airport reference point.

### **Part 77 Obstruction Standard(s) Exceeded and Aeronautical Impacts, if any:**

Aeronautical study revealed that the temporary structure will not exceed any Part 77 obstruction standard. Aeronautical study confirmed that the temporary structure will have no effect on any existing or proposed arrival, departure or en route instrument/visual flight rules (IFR/VFR) operations or procedures. Additionally, aeronautical study confirmed that the temporary structure will have no physical or electromagnetic effect on the operation of air navigation and communications facilities and will not impact any airspace and routes used by the military. Based on this aeronautical study, the FAA finds that the temporary structure will have no adverse effect on air navigation and will not impact any aeronautical operations or procedures.

Based on this aeronautical study, the structure would not constitute a substantial adverse effect on aeronautical operations or procedures because it will be temporary. The temporary structure would not be considered a hazard to air navigation provided all of the conditions specified in this determination are strictly met.

As a condition to this Determination, the structure is to be marked/lighted in accordance with FAA Advisory circular 70/7460-1 M, Obstruction Marking and Lighting, flags/red lights-Chapters 3(Marked),4,5(Red),14(Temporary),&15.

Any failure or malfunction that lasts more than thirty (30) minutes and affects a top light or flashing obstruction light, regardless of its position, should be reported immediately to (877) 487-6867 so a Notice to Airmen (NOTAM) can be issued. As soon as the normal operation is restored, notify the same number.

It is required that the manager of MONTGOMERY-GIBBS EXEC, (858) 573-1430 be notified at least 3 business days prior to the temporary structure being erected and again when the structure is removed from the site.

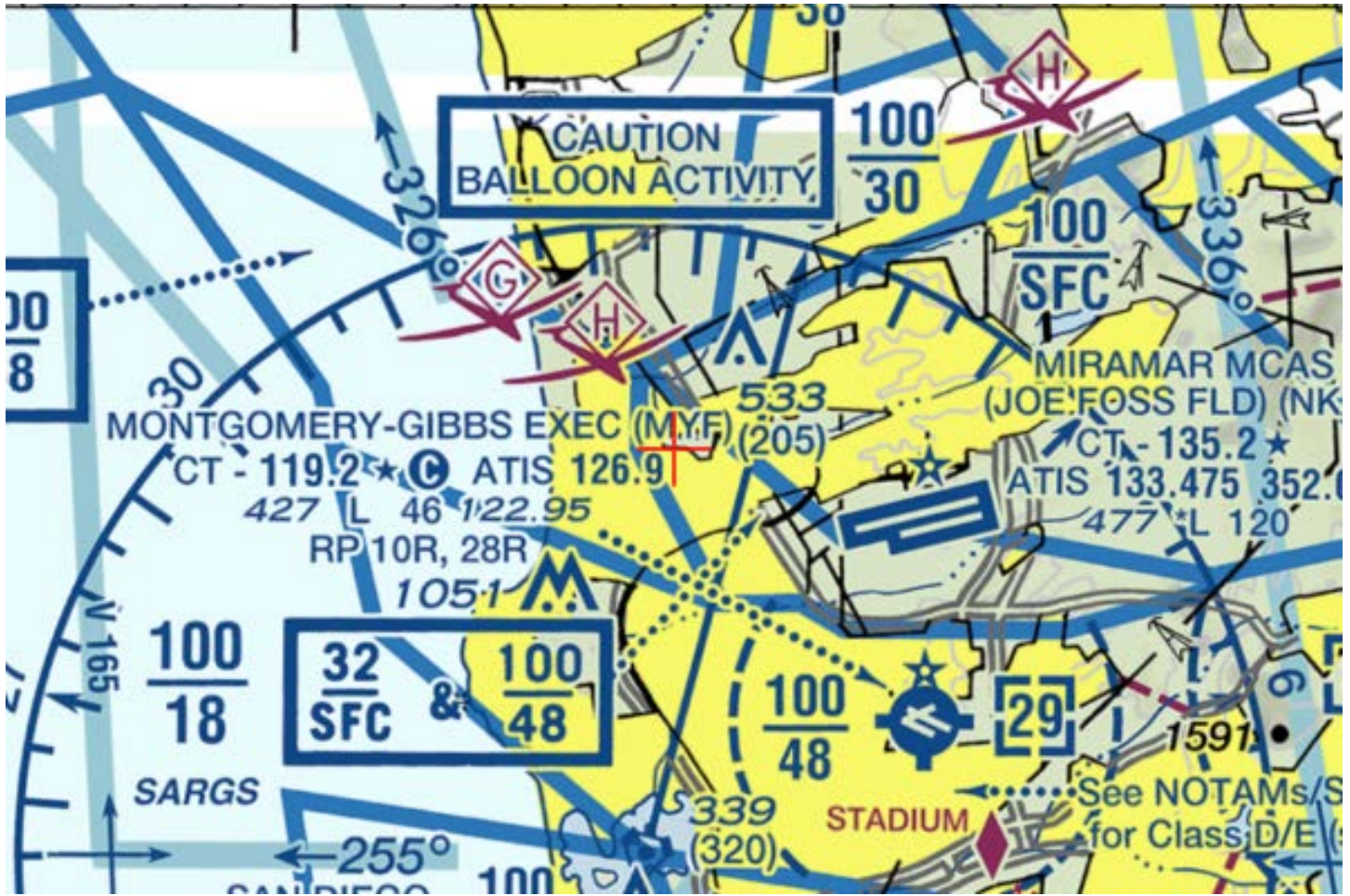
It is required that the manager of MYF Airport Traffic Control Tower at 858-277-5601 be notified at least 3 business days prior to the temporary structure being erected and again when the structure is removed from the site. Additionally, please provide contact information for the onsite operator in the event that Air Traffic Control requires the temporary structure to be lowered immediately.

This determination expires on 04/19/2023 unless extended, revised, or terminated by the issuing office.

**NOTE: REQUEST FOR EXTENSION OF THE EFFECTIVE PERIOD OF THIS DETERMINATION MUST BE E-FILED AT LEAST 15 DAYS PRIOR TO THE EXPIRATION DATE. AFTER RE-EVALUATION OF CURRENT OPERATIONS IN THE AREA OF THE STRUCTURE TO DETERMINE THAT NO SIGNIFICANT AERONAUTICAL CHANGES HAVE OCCURRED, YOUR DETERMINATION MAY BE ELIGIBLE FOR ONE EXTENSION OF THE EFFECTIVE PERIOD.**











Mail Processing Center  
Federal Aviation Administration  
Southwest Regional Office  
Obstruction Evaluation Group  
10101 Hillwood Parkway  
Fort Worth, TX 76177

Aeronautical Study No.  
2021-AWP-15087-OE

Issued Date: 10/19/2021

Paul Montgomery  
BMR  
420 Stevens Avenue, Suite 170  
Solana Beach, CA 92075

**\*\*DETERMINATION OF NO HAZARD TO AIR NAVIGATION FOR TEMPORARY STRUCTURE\*\***

The Federal Aviation Administration has conducted an aeronautical study under the provisions of 49 U.S.C., Section 44718 and if applicable Title 14 of the Code of Federal Regulations, part 77, concerning:

Structure:	BMR-A4-Temp Crane
Location:	San Diego, CA
Latitude:	32-53-10.63N NAD 83
Longitude:	117-13-05.13W
Heights:	347 feet site elevation (SE) 280 feet above ground level (AGL) 627 feet above mean sea level (AMSL)

This aeronautical study revealed that the temporary structure does not exceed obstruction standards and would not be a hazard to air navigation provided the condition(s), if any, in this letter is (are) met:

**\*\*SEE ATTACHMENT FOR ADDITIONAL CONDITION(S) OR INFORMATION\*\***

This determination is based, in part, on the foregoing description which includes specific coordinates, heights, frequency(ies) and power. Any changes in coordinates, heights and frequencies or use of greater power, except those frequencies specified in the Colo Void Clause Coalition; Antenna System Co-Location; Voluntary Best Practices, effective 21 Nov 2007, will void this determination. Any future construction or alteration, including increase to heights, power or the addition of other transmitters, requires separate notice to the FAA. This determination includes all previously filed frequencies and power for this structure.

This determination does include temporary construction equipment such as cranes, derricks, etc., which may be used during actual construction of a structure. However, this equipment shall not exceed the overall heights as indicated above. Equipment which has a height greater than the studied structure requires separate notice to the FAA.

**This determination did not include an evaluation of the permanent structure associated with the use of this temporary structure. If the permanent structure will exceed Title 14 of the Code of Federal Regulations, part 77.9, a separate aeronautical study and FAA determination is required.**

This determination concerns the effect of this temporary structure on the safe and efficient use of navigable airspace by aircraft and does not relieve the sponsor of compliance responsibilities relating to any law, ordinance, or regulation of any Federal, State, or local government body.

A copy of this determination will be forwarded to the Federal Aviation Administration Flight Procedures Office if the structure is subject to the issuance of a Notice To Airman (NOTAM).

If you have any questions, please contact our office at (847) 294-7575, or [vivian.vilaro@faa.gov](mailto:vivian.vilaro@faa.gov). On any future correspondence concerning this matter, please refer to Aeronautical Study Number 2021-AWP-15087-OE

**Signature Control No: 496369797-498018273**

( TMP )

Vivian Vilaro  
Specialist



## **Additional Condition(s) or Information for ASN 2021-AWP-15087-OE**

**Proposal:** To construct and/or operate a(n) BMR-A4-Temp Crane to a height of 280 feet above ground level, 627 feet above mean sea level.

**Location:** The structure will be located 3.93 nautical miles west of NKX Airport reference point.

### **Part 77 Obstruction Standard(s) Exceeded and Aeronautical Impacts, if any:**

Aeronautical study revealed that the temporary structure will not exceed any Part 77 obstruction standard. Aeronautical study confirmed that the temporary structure will have no effect on any existing or proposed arrival, departure or en route instrument/visual flight rules (IFR/VFR) operations or procedures. Additionally, aeronautical study confirmed that the temporary structure will have no physical or electromagnetic effect on the operation of air navigation and communications facilities and will not impact any airspace and routes used by the military. Based on this aeronautical study, the FAA finds that the temporary structure will have no adverse effect on air navigation and will not impact any aeronautical operations or procedures.

Based on this aeronautical study, the structure would not constitute a substantial adverse effect on aeronautical operations or procedures because it will be temporary. The temporary structure would not be considered a hazard to air navigation provided all of the conditions specified in this determination are strictly met.

As a condition to this Determination, the structure is to be marked/lighted in accordance with FAA Advisory circular 70/7460-1 M, Obstruction Marking and Lighting, flags/red lights-Chapters 3(Marked),4,5(Red),14(Temporary),&15.

Any failure or malfunction that lasts more than thirty (30) minutes and affects a top light or flashing obstruction light, regardless of its position, should be reported immediately to (877) 487-6867 so a Notice to Airmen (NOTAM) can be issued. As soon as the normal operation is restored, notify the same number.

It is required that the manager of MONTGOMERY-GIBBS EXEC, (858) 573-1430 be notified at least 3 business days prior to the temporary structure being erected and again when the structure is removed from the site.

It is required that the manager of MYF Airport Traffic Control Tower at 858-277-5601 be notified at least 3 business days prior to the temporary structure being erected and again when the structure is removed from the site. Additionally, please provide contact information for the onsite operator in the event that Air Traffic Control requires the temporary structure to be lowered immediately.

This determination expires on 04/19/2023 unless extended, revised, or terminated by the issuing office.

**NOTE: REQUEST FOR EXTENSION OF THE EFFECTIVE PERIOD OF THIS DETERMINATION MUST BE E-FILED AT LEAST 15 DAYS PRIOR TO THE EXPIRATION DATE. AFTER RE-EVALUATION OF CURRENT OPERATIONS IN THE AREA OF THE STRUCTURE TO DETERMINE THAT NO SIGNIFICANT AERONAUTICAL CHANGES HAVE OCCURRED, YOUR DETERMINATION MAY BE ELIGIBLE FOR ONE EXTENSION OF THE EFFECTIVE PERIOD.**









Mail Processing Center  
Federal Aviation Administration  
Southwest Regional Office  
Obstruction Evaluation Group  
10101 Hillwood Parkway  
Fort Worth, TX 76177

Aeronautical Study No.  
2021-AWP-15088-OE

Issued Date: 10/19/2021

Paul Montgomery  
BMR  
420 Stevens Avenue, Suite 170  
Solana Beach, CA 92075

**\*\*DETERMINATION OF NO HAZARD TO AIR NAVIGATION FOR TEMPORARY STRUCTURE\*\***

The Federal Aviation Administration has conducted an aeronautical study under the provisions of 49 U.S.C., Section 44718 and if applicable Title 14 of the Code of Federal Regulations, part 77, concerning:

Structure:	BMR-B1-Temp Crane
Location:	San Diego, CA
Latitude:	32-53-18.92N NAD 83
Longitude:	117-13-04.05W
Heights:	338 feet site elevation (SE) 280 feet above ground level (AGL) 618 feet above mean sea level (AMSL)

This aeronautical study revealed that the temporary structure does not exceed obstruction standards and would not be a hazard to air navigation provided the condition(s), if any, in this letter is (are) met:

**\*\*SEE ATTACHMENT FOR ADDITIONAL CONDITION(S) OR INFORMATION\*\***

This determination is based, in part, on the foregoing description which includes specific coordinates, heights, frequency(ies) and power. Any changes in coordinates, heights and frequencies or use of greater power, except those frequencies specified in the Colo Void Clause Coalition; Antenna System Co-Location; Voluntary Best Practices, effective 21 Nov 2007, will void this determination. Any future construction or alteration, including increase to heights, power or the addition of other transmitters, requires separate notice to the FAA. This determination includes all previously filed frequencies and power for this structure.

This determination does include temporary construction equipment such as cranes, derricks, etc., which may be used during actual construction of a structure. However, this equipment shall not exceed the overall heights as indicated above. Equipment which has a height greater than the studied structure requires separate notice to the FAA.

**This determination did not include an evaluation of the permanent structure associated with the use of this temporary structure. If the permanent structure will exceed Title 14 of the Code of Federal Regulations, part 77.9, a separate aeronautical study and FAA determination is required.**



This determination concerns the effect of this temporary structure on the safe and efficient use of navigable airspace by aircraft and does not relieve the sponsor of compliance responsibilities relating to any law, ordinance, or regulation of any Federal, State, or local government body.

A copy of this determination will be forwarded to the Federal Aviation Administration Flight Procedures Office if the structure is subject to the issuance of a Notice To Airman (NOTAM).

If you have any questions, please contact our office at (847) 294-7575, or [vivian.vilaro@faa.gov](mailto:vivian.vilaro@faa.gov). On any future correspondence concerning this matter, please refer to Aeronautical Study Number 2021-AWP-15088-OE

**Signature Control No: 496369799-498018269**

( TMP )

Vivian Vilaro  
Specialist

## **Additional Condition(s) or Information for ASN 2021-AWP-15088-OE**

**Proposal:** To construct and/or operate a(n) BMR-B1-Temp Crane to a height of 280 feet above ground level, 618 feet above mean sea level.

**Location:** The structure will be located 3.96 nautical miles west of NKX Airport reference point.

### **Part 77 Obstruction Standard(s) Exceeded and Aeronautical Impacts, if any:**

Aeronautical study revealed that the temporary structure will not exceed any Part 77 obstruction standard. Aeronautical study confirmed that the temporary structure will have no effect on any existing or proposed arrival, departure or en route instrument/visual flight rules (IFR/VFR) operations or procedures. Additionally, aeronautical study confirmed that the temporary structure will have no physical or electromagnetic effect on the operation of air navigation and communications facilities and will not impact any airspace and routes used by the military. Based on this aeronautical study, the FAA finds that the temporary structure will have no adverse effect on air navigation and will not impact any aeronautical operations or procedures.

Based on this aeronautical study, the structure would not constitute a substantial adverse effect on aeronautical operations or procedures because it will be temporary. The temporary structure would not be considered a hazard to air navigation provided all of the conditions specified in this determination are strictly met.

As a condition to this Determination, the structure is to be marked/lighted in accordance with FAA Advisory circular 70/7460-1 M, Obstruction Marking and Lighting, flags/red lights-Chapters 3(Marked),4,5(Red),14(Temporary),&15.

Any failure or malfunction that lasts more than thirty (30) minutes and affects a top light or flashing obstruction light, regardless of its position, should be reported immediately to (877) 487-6867 so a Notice to Airmen (NOTAM) can be issued. As soon as the normal operation is restored, notify the same number.

It is required that the manager of MONTGOMERY-GIBBS EXEC, (858) 573-1430 be notified at least 3 business days prior to the temporary structure being erected and again when the structure is removed from the site.

It is required that the manager of MYF Airport Traffic Control Tower at 858-277-5601 be notified at least 3 business days prior to the temporary structure being erected and again when the structure is removed from the site. Additionally, please provide contact information for the onsite operator in the event that Air Traffic Control requires the temporary structure to be lowered immediately.

This determination expires on 04/19/2023 unless extended, revised, or terminated by the issuing office.

**NOTE: REQUEST FOR EXTENSION OF THE EFFECTIVE PERIOD OF THIS DETERMINATION MUST BE E-FILED AT LEAST 15 DAYS PRIOR TO THE EXPIRATION DATE. AFTER RE-EVALUATION OF CURRENT OPERATIONS IN THE AREA OF THE STRUCTURE TO DETERMINE THAT NO SIGNIFICANT AERONAUTICAL CHANGES HAVE OCCURRED, YOUR DETERMINATION MAY BE ELIGIBLE FOR ONE EXTENSION OF THE EFFECTIVE PERIOD.**



TOPO Map for ASN 2021-AWP-15088-OE









Mail Processing Center  
Federal Aviation Administration  
Southwest Regional Office  
Obstruction Evaluation Group  
10101 Hillwood Parkway  
Fort Worth, TX 76177

Aeronautical Study No.  
2021-AWP-15089-OE

Issued Date: 10/19/2021

Paul Montgomery  
BMR  
420 Stevens Avenue, Suite 170  
Solana Beach, CA 92075

**\*\*DETERMINATION OF NO HAZARD TO AIR NAVIGATION FOR TEMPORARY STRUCTURE\*\***

The Federal Aviation Administration has conducted an aeronautical study under the provisions of 49 U.S.C., Section 44718 and if applicable Title 14 of the Code of Federal Regulations, part 77, concerning:

Structure:	BMR-B2-Temp Crane
Location:	San Diego, CA
Latitude:	32-53-19.02N NAD 83
Longitude:	117-13-02.68W
Heights:	338 feet site elevation (SE) 280 feet above ground level (AGL) 618 feet above mean sea level (AMSL)

This aeronautical study revealed that the temporary structure does not exceed obstruction standards and would not be a hazard to air navigation provided the condition(s), if any, in this letter is (are) met:

**\*\*SEE ATTACHMENT FOR ADDITIONAL CONDITION(S) OR INFORMATION\*\***

This determination is based, in part, on the foregoing description which includes specific coordinates, heights, frequency(ies) and power. Any changes in coordinates, heights and frequencies or use of greater power, except those frequencies specified in the Colo Void Clause Coalition; Antenna System Co-Location; Voluntary Best Practices, effective 21 Nov 2007, will void this determination. Any future construction or alteration, including increase to heights, power or the addition of other transmitters, requires separate notice to the FAA. This determination includes all previously filed frequencies and power for this structure.

This determination does include temporary construction equipment such as cranes, derricks, etc., which may be used during actual construction of a structure. However, this equipment shall not exceed the overall heights as indicated above. Equipment which has a height greater than the studied structure requires separate notice to the FAA.

**This determination did not include an evaluation of the permanent structure associated with the use of this temporary structure. If the permanent structure will exceed Title 14 of the Code of Federal Regulations, part 77.9, a separate aeronautical study and FAA determination is required.**

This determination concerns the effect of this temporary structure on the safe and efficient use of navigable airspace by aircraft and does not relieve the sponsor of compliance responsibilities relating to any law, ordinance, or regulation of any Federal, State, or local government body.

A copy of this determination will be forwarded to the Federal Aviation Administration Flight Procedures Office if the structure is subject to the issuance of a Notice To Airman (NOTAM).

If you have any questions, please contact our office at (847) 294-7575, or [vivian.vilaro@faa.gov](mailto:vivian.vilaro@faa.gov). On any future correspondence concerning this matter, please refer to Aeronautical Study Number 2021-AWP-15089-OE

**Signature Control No: 496369800-498018278**

( TMP )

Vivian Vilaro  
Specialist



## **Additional Condition(s) or Information for ASN 2021-AWP-15089-OE**

**Proposal:** To construct and/or operate a(n) BMR-B2-Temp Crane to a height of 280 feet above ground level, 618 feet above mean sea level.

**Location:** The structure will be located 3.94 nautical miles west of NKX Airport reference point.

### **Part 77 Obstruction Standard(s) Exceeded and Aeronautical Impacts, if any:**

Aeronautical study revealed that the temporary structure will not exceed any Part 77 obstruction standard. Aeronautical study confirmed that the temporary structure will have no effect on any existing or proposed arrival, departure or en route instrument/visual flight rules (IFR/VFR) operations or procedures. Additionally, aeronautical study confirmed that the temporary structure will have no physical or electromagnetic effect on the operation of air navigation and communications facilities and will not impact any airspace and routes used by the military. Based on this aeronautical study, the FAA finds that the temporary structure will have no adverse effect on air navigation and will not impact any aeronautical operations or procedures.

Based on this aeronautical study, the structure would not constitute a substantial adverse effect on aeronautical operations or procedures because it will be temporary. The temporary structure would not be considered a hazard to air navigation provided all of the conditions specified in this determination are strictly met.

As a condition to this Determination, the structure is to be marked/lighted in accordance with FAA Advisory circular 70/7460-1 M, Obstruction Marking and Lighting, flags/red lights-Chapters 3(Marked),4,5(Red),14(Temporary),&15.

Any failure or malfunction that lasts more than thirty (30) minutes and affects a top light or flashing obstruction light, regardless of its position, should be reported immediately to (877) 487-6867 so a Notice to Airmen (NOTAM) can be issued. As soon as the normal operation is restored, notify the same number.

It is required that the manager of MONTGOMERY-GIBBS EXEC, (858) 573-1430 be notified at least 3 business days prior to the temporary structure being erected and again when the structure is removed from the site.

It is required that the manager of MYF Airport Traffic Control Tower at 858-277-5601 be notified at least 3 business days prior to the temporary structure being erected and again when the structure is removed from the site. Additionally, please provide contact information for the onsite operator in the event that Air Traffic Control requires the temporary structure to be lowered immediately.

This determination expires on 04/19/2023 unless extended, revised, or terminated by the issuing office.

**NOTE: REQUEST FOR EXTENSION OF THE EFFECTIVE PERIOD OF THIS DETERMINATION MUST BE E-FILED AT LEAST 15 DAYS PRIOR TO THE EXPIRATION DATE. AFTER RE-EVALUATION OF CURRENT OPERATIONS IN THE AREA OF THE STRUCTURE TO DETERMINE THAT NO SIGNIFICANT AERONAUTICAL CHANGES HAVE OCCURRED, YOUR DETERMINATION MAY BE ELIGIBLE FOR ONE EXTENSION OF THE EFFECTIVE PERIOD.**

TOPO Map for ASN 2021-AWP-15089-OE









Mail Processing Center  
Federal Aviation Administration  
Southwest Regional Office  
Obstruction Evaluation Group  
10101 Hillwood Parkway  
Fort Worth, TX 76177

Aeronautical Study No.  
2021-AWP-15090-OE

Issued Date: 10/19/2021

Paul Montgomery  
BMR  
420 Stevens Avenue, Suite 170  
Solana Beach, CA 92075

**\*\*DETERMINATION OF NO HAZARD TO AIR NAVIGATION FOR TEMPORARY STRUCTURE\*\***

The Federal Aviation Administration has conducted an aeronautical study under the provisions of 49 U.S.C., Section 44718 and if applicable Title 14 of the Code of Federal Regulations, part 77, concerning:

Structure:	BMR-B3-Temp Crane
Location:	San Diego, CA
Latitude:	32-53-13.49N NAD 83
Longitude:	117-13-01.63W
Heights:	347 feet site elevation (SE) 280 feet above ground level (AGL) 627 feet above mean sea level (AMSL)

This aeronautical study revealed that the temporary structure does not exceed obstruction standards and would not be a hazard to air navigation provided the condition(s), if any, in this letter is (are) met:

**\*\*SEE ATTACHMENT FOR ADDITIONAL CONDITION(S) OR INFORMATION\*\***

This determination is based, in part, on the foregoing description which includes specific coordinates, heights, frequency(ies) and power. Any changes in coordinates, heights and frequencies or use of greater power, except those frequencies specified in the Colo Void Clause Coalition; Antenna System Co-Location; Voluntary Best Practices, effective 21 Nov 2007, will void this determination. Any future construction or alteration, including increase to heights, power or the addition of other transmitters, requires separate notice to the FAA. This determination includes all previously filed frequencies and power for this structure.

This determination does include temporary construction equipment such as cranes, derricks, etc., which may be used during actual construction of a structure. However, this equipment shall not exceed the overall heights as indicated above. Equipment which has a height greater than the studied structure requires separate notice to the FAA.

**This determination did not include an evaluation of the permanent structure associated with the use of this temporary structure. If the permanent structure will exceed Title 14 of the Code of Federal Regulations, part 77.9, a separate aeronautical study and FAA determination is required.**



This determination concerns the effect of this temporary structure on the safe and efficient use of navigable airspace by aircraft and does not relieve the sponsor of compliance responsibilities relating to any law, ordinance, or regulation of any Federal, State, or local government body.

A copy of this determination will be forwarded to the Federal Aviation Administration Flight Procedures Office if the structure is subject to the issuance of a Notice To Airman (NOTAM).

If you have any questions, please contact our office at (847) 294-7575, or [vivian.vilaro@faa.gov](mailto:vivian.vilaro@faa.gov). On any future correspondence concerning this matter, please refer to Aeronautical Study Number 2021-AWP-15090-OE

**Signature Control No: 496369801-498018267**

( TMP )

Vivian Vilaro  
Specialist

## **Additional Condition(s) or Information for ASN 2021-AWP-15090-OE**

**Proposal:** To construct and/or operate a(n) BMR-B3-Temp Crane to a height of 280 feet above ground level, 627 feet above mean sea level.

**Location:** The structure will be located 3.9 nautical miles west of NKX Airport reference point.

### **Part 77 Obstruction Standard(s) Exceeded and Aeronautical Impacts, if any:**

Aeronautical study revealed that the temporary structure will not exceed any Part 77 obstruction standard. Aeronautical study confirmed that the temporary structure will have no effect on any existing or proposed arrival, departure or en route instrument/visual flight rules (IFR/VFR) operations or procedures. Additionally, aeronautical study confirmed that the temporary structure will have no physical or electromagnetic effect on the operation of air navigation and communications facilities and will not impact any airspace and routes used by the military. Based on this aeronautical study, the FAA finds that the temporary structure will have no adverse effect on air navigation and will not impact any aeronautical operations or procedures.

Based on this aeronautical study, the structure would not constitute a substantial adverse effect on aeronautical operations or procedures because it will be temporary. The temporary structure would not be considered a hazard to air navigation provided all of the conditions specified in this determination are strictly met.

As a condition to this Determination, the structure is to be marked/lighted in accordance with FAA Advisory circular 70/7460-1 M, Obstruction Marking and Lighting, flags/red lights-Chapters 3(Marked),4,5(Red),14(Temporary),&15.

Any failure or malfunction that lasts more than thirty (30) minutes and affects a top light or flashing obstruction light, regardless of its position, should be reported immediately to (877) 487-6867 so a Notice to Airmen (NOTAM) can be issued. As soon as the normal operation is restored, notify the same number.

It is required that the manager of MONTGOMERY-GIBBS EXEC, (858) 573-1430 be notified at least 3 business days prior to the temporary structure being erected and again when the structure is removed from the site.

It is required that the manager of MYF Airport Traffic Control Tower at 858-277-5601 be notified at least 3 business days prior to the temporary structure being erected and again when the structure is removed from the site. Additionally, please provide contact information for the onsite operator in the event that Air Traffic Control requires the temporary structure to be lowered immediately.

This determination expires on 04/19/2023 unless extended, revised, or terminated by the issuing office.

**NOTE: REQUEST FOR EXTENSION OF THE EFFECTIVE PERIOD OF THIS DETERMINATION MUST BE E-FILED AT LEAST 15 DAYS PRIOR TO THE EXPIRATION DATE. AFTER RE-EVALUATION OF CURRENT OPERATIONS IN THE AREA OF THE STRUCTURE TO DETERMINE THAT NO SIGNIFICANT AERONAUTICAL CHANGES HAVE OCCURRED, YOUR DETERMINATION MAY BE ELIGIBLE FOR ONE EXTENSION OF THE EFFECTIVE PERIOD.**



TOPO Map for ASN 2021-AWP-15090-OE









Mail Processing Center  
Federal Aviation Administration  
Southwest Regional Office  
Obstruction Evaluation Group  
10101 Hillwood Parkway  
Fort Worth, TX 76177

Aeronautical Study No.  
2021-AWP-15091-OE

Issued Date: 10/19/2021

Paul Montgomery  
BMR  
420 Stevens Avenue, Suite 170  
Solana Beach, CA 92075

**\*\*DETERMINATION OF NO HAZARD TO AIR NAVIGATION FOR TEMPORARY STRUCTURE\*\***

The Federal Aviation Administration has conducted an aeronautical study under the provisions of 49 U.S.C., Section 44718 and if applicable Title 14 of the Code of Federal Regulations, part 77, concerning:

Structure:	BMR-B4-Temp Crane
Location:	San Diego, CA
Latitude:	32-53-13.15N NAD 83
Longitude:	117-13-02.95W
Heights:	346 feet site elevation (SE) 280 feet above ground level (AGL) 626 feet above mean sea level (AMSL)

This aeronautical study revealed that the temporary structure does not exceed obstruction standards and would not be a hazard to air navigation provided the condition(s), if any, in this letter is (are) met:

**\*\*SEE ATTACHMENT FOR ADDITIONAL CONDITION(S) OR INFORMATION\*\***

This determination is based, in part, on the foregoing description which includes specific coordinates, heights, frequency(ies) and power. Any changes in coordinates, heights and frequencies or use of greater power, except those frequencies specified in the Colo Void Clause Coalition; Antenna System Co-Location; Voluntary Best Practices, effective 21 Nov 2007, will void this determination. Any future construction or alteration, including increase to heights, power or the addition of other transmitters, requires separate notice to the FAA. This determination includes all previously filed frequencies and power for this structure.

This determination does include temporary construction equipment such as cranes, derricks, etc., which may be used during actual construction of a structure. However, this equipment shall not exceed the overall heights as indicated above. Equipment which has a height greater than the studied structure requires separate notice to the FAA.

**This determination did not include an evaluation of the permanent structure associated with the use of this temporary structure. If the permanent structure will exceed Title 14 of the Code of Federal Regulations, part 77.9, a separate aeronautical study and FAA determination is required.**

This determination concerns the effect of this temporary structure on the safe and efficient use of navigable airspace by aircraft and does not relieve the sponsor of compliance responsibilities relating to any law, ordinance, or regulation of any Federal, State, or local government body.

A copy of this determination will be forwarded to the Federal Aviation Administration Flight Procedures Office if the structure is subject to the issuance of a Notice To Airman (NOTAM).

If you have any questions, please contact our office at (847) 294-7575, or [vivian.vilaro@faa.gov](mailto:vivian.vilaro@faa.gov). On any future correspondence concerning this matter, please refer to Aeronautical Study Number 2021-AWP-15091-OE

**Signature Control No: 496369802-498018268**

( TMP )

Vivian Vilaro  
Specialist



## **Additional Condition(s) or Information for ASN 2021-AWP-15091-OE**

**Proposal:** To construct and/or operate a(n) BMR-B4-Temp Crane to a height of 280 feet above ground level, 626 feet above mean sea level.

**Location:** The structure will be located 3.91 nautical miles west of NKX Airport reference point.

### **Part 77 Obstruction Standard(s) Exceeded and Aeronautical Impacts, if any:**

Aeronautical study revealed that the temporary structure will not exceed any Part 77 obstruction standard. Aeronautical study confirmed that the temporary structure will have no effect on any existing or proposed arrival, departure or en route instrument/visual flight rules (IFR/VFR) operations or procedures. Additionally, aeronautical study confirmed that the temporary structure will have no physical or electromagnetic effect on the operation of air navigation and communications facilities and will not impact any airspace and routes used by the military. Based on this aeronautical study, the FAA finds that the temporary structure will have no adverse effect on air navigation and will not impact any aeronautical operations or procedures.

Based on this aeronautical study, the structure would not constitute a substantial adverse effect on aeronautical operations or procedures because it will be temporary. The temporary structure would not be considered a hazard to air navigation provided all of the conditions specified in this determination are strictly met.

As a condition to this Determination, the structure is to be marked/lighted in accordance with FAA Advisory circular 70/7460-1 M, Obstruction Marking and Lighting, flags/red lights-Chapters 3(Marked),4,5(Red),14(Temporary),&15.

Any failure or malfunction that lasts more than thirty (30) minutes and affects a top light or flashing obstruction light, regardless of its position, should be reported immediately to (877) 487-6867 so a Notice to Airmen (NOTAM) can be issued. As soon as the normal operation is restored, notify the same number.

It is required that the manager of MONTGOMERY-GIBBS EXEC, (858) 573-1430 be notified at least 3 business days prior to the temporary structure being erected and again when the structure is removed from the site.

It is required that the manager of MYF Airport Traffic Control Tower at 858-277-5601 be notified at least 3 business days prior to the temporary structure being erected and again when the structure is removed from the site. Additionally, please provide contact information for the onsite operator in the event that Air Traffic Control requires the temporary structure to be lowered immediately.

This determination expires on 04/19/2023 unless extended, revised, or terminated by the issuing office.

**NOTE: REQUEST FOR EXTENSION OF THE EFFECTIVE PERIOD OF THIS DETERMINATION MUST BE E-FILED AT LEAST 15 DAYS PRIOR TO THE EXPIRATION DATE. AFTER RE-EVALUATION OF CURRENT OPERATIONS IN THE AREA OF THE STRUCTURE TO DETERMINE THAT NO SIGNIFICANT AERONAUTICAL CHANGES HAVE OCCURRED, YOUR DETERMINATION MAY BE ELIGIBLE FOR ONE EXTENSION OF THE EFFECTIVE PERIOD.**









Mail Processing Center  
Federal Aviation Administration  
Southwest Regional Office  
Obstruction Evaluation Group  
10101 Hillwood Parkway  
Fort Worth, TX 76177

Aeronautical Study No.  
2021-AWP-15092-OE

Issued Date: 10/19/2021

Paul Montgomery  
BMR  
420 Stevens Avenue, Suite 170  
Solana Beach, CA 92075

**\*\*DETERMINATION OF NO HAZARD TO AIR NAVIGATION FOR TEMPORARY STRUCTURE\*\***

The Federal Aviation Administration has conducted an aeronautical study under the provisions of 49 U.S.C., Section 44718 and if applicable Title 14 of the Code of Federal Regulations, part 77, concerning:

Structure:	BMR-C1-Temp Crane
Location:	San Diego, CA
Latitude:	32-53-14.54N NAD 83
Longitude:	117-13-00.50W
Heights:	345 feet site elevation (SE) 280 feet above ground level (AGL) 625 feet above mean sea level (AMSL)

This aeronautical study revealed that the temporary structure does not exceed obstruction standards and would not be a hazard to air navigation provided the condition(s), if any, in this letter is (are) met:

**\*\*SEE ATTACHMENT FOR ADDITIONAL CONDITION(S) OR INFORMATION\*\***

This determination is based, in part, on the foregoing description which includes specific coordinates, heights, frequency(ies) and power. Any changes in coordinates, heights and frequencies or use of greater power, except those frequencies specified in the Colo Void Clause Coalition; Antenna System Co-Location; Voluntary Best Practices, effective 21 Nov 2007, will void this determination. Any future construction or alteration, including increase to heights, power or the addition of other transmitters, requires separate notice to the FAA. This determination includes all previously filed frequencies and power for this structure.

This determination does include temporary construction equipment such as cranes, derricks, etc., which may be used during actual construction of a structure. However, this equipment shall not exceed the overall heights as indicated above. Equipment which has a height greater than the studied structure requires separate notice to the FAA.

**This determination did not include an evaluation of the permanent structure associated with the use of this temporary structure. If the permanent structure will exceed Title 14 of the Code of Federal Regulations, part 77.9, a separate aeronautical study and FAA determination is required.**



This determination concerns the effect of this temporary structure on the safe and efficient use of navigable airspace by aircraft and does not relieve the sponsor of compliance responsibilities relating to any law, ordinance, or regulation of any Federal, State, or local government body.

A copy of this determination will be forwarded to the Federal Aviation Administration Flight Procedures Office if the structure is subject to the issuance of a Notice To Airman (NOTAM).

If you have any questions, please contact our office at (847) 294-7575, or [vivian.vilaro@faa.gov](mailto:vivian.vilaro@faa.gov). On any future correspondence concerning this matter, please refer to Aeronautical Study Number 2021-AWP-15092-OE

**Signature Control No: 496369804-498018272**

( TMP )

Vivian Vilaro  
Specialist

## **Additional Condition(s) or Information for ASN 2021-AWP-15092-OE**

**Proposal:** To construct and/or operate a(n) BMR-C1-Temp Crane to a height of 280 feet above ground level, 625 feet above mean sea level.

**Location:** The structure will be located 3.89 nautical miles west of NKX Airport reference point.

### **Part 77 Obstruction Standard(s) Exceeded and Aeronautical Impacts, if any:**

Aeronautical study revealed that the temporary structure will not exceed any Part 77 obstruction standard. Aeronautical study confirmed that the temporary structure will have no effect on any existing or proposed arrival, departure or en route instrument/visual flight rules (IFR/VFR) operations or procedures. Additionally, aeronautical study confirmed that the temporary structure will have no physical or electromagnetic effect on the operation of air navigation and communications facilities and will not impact any airspace and routes used by the military. Based on this aeronautical study, the FAA finds that the temporary structure will have no adverse effect on air navigation and will not impact any aeronautical operations or procedures.

Based on this aeronautical study, the structure would not constitute a substantial adverse effect on aeronautical operations or procedures because it will be temporary. The temporary structure would not be considered a hazard to air navigation provided all of the conditions specified in this determination are strictly met.

As a condition to this Determination, the structure is to be marked/lighted in accordance with FAA Advisory circular 70/7460-1 M, Obstruction Marking and Lighting, flags/red lights-Chapters 3(Marked),4,5(Red),14(Temporary),&15.

Any failure or malfunction that lasts more than thirty (30) minutes and affects a top light or flashing obstruction light, regardless of its position, should be reported immediately to (877) 487-6867 so a Notice to Airmen (NOTAM) can be issued. As soon as the normal operation is restored, notify the same number.

It is required that the manager of MONTGOMERY-GIBBS EXEC, (858) 573-1430 be notified at least 3 business days prior to the temporary structure being erected and again when the structure is removed from the site.

It is required that the manager of MYF Airport Traffic Control Tower at 858-277-5601 be notified at least 3 business days prior to the temporary structure being erected and again when the structure is removed from the site. Additionally, please provide contact information for the onsite operator in the event that Air Traffic Control requires the temporary structure to be lowered immediately.

This determination expires on 04/19/2023 unless extended, revised, or terminated by the issuing office.

**NOTE: REQUEST FOR EXTENSION OF THE EFFECTIVE PERIOD OF THIS DETERMINATION MUST BE E-FILED AT LEAST 15 DAYS PRIOR TO THE EXPIRATION DATE. AFTER RE-EVALUATION OF CURRENT OPERATIONS IN THE AREA OF THE STRUCTURE TO DETERMINE THAT NO SIGNIFICANT AERONAUTICAL CHANGES HAVE OCCURRED, YOUR DETERMINATION MAY BE ELIGIBLE FOR ONE EXTENSION OF THE EFFECTIVE PERIOD.**



TOPO Map for ASN 2021-AWP-15092-OE









Mail Processing Center  
Federal Aviation Administration  
Southwest Regional Office  
Obstruction Evaluation Group  
10101 Hillwood Parkway  
Fort Worth, TX 76177

Aeronautical Study No.  
2021-AWP-15093-OE

Issued Date: 10/19/2021

Paul Montgomery  
BMR  
420 Stevens Avenue, Suite 170  
Solana Beach, CA 92075

**\*\*DETERMINATION OF NO HAZARD TO AIR NAVIGATION FOR TEMPORARY STRUCTURE\*\***

The Federal Aviation Administration has conducted an aeronautical study under the provisions of 49 U.S.C., Section 44718 and if applicable Title 14 of the Code of Federal Regulations, part 77, concerning:

Structure:	BMR-C2-Temp Crane
Location:	San Diego, CA
Latitude:	32-53-12.21N NAD 83
Longitude:	117-12-54.71W
Heights:	343 feet site elevation (SE) 280 feet above ground level (AGL) 623 feet above mean sea level (AMSL)

This aeronautical study revealed that the temporary structure does not exceed obstruction standards and would not be a hazard to air navigation provided the condition(s), if any, in this letter is (are) met:

**\*\*SEE ATTACHMENT FOR ADDITIONAL CONDITION(S) OR INFORMATION\*\***

This determination is based, in part, on the foregoing description which includes specific coordinates, heights, frequency(ies) and power. Any changes in coordinates, heights and frequencies or use of greater power, except those frequencies specified in the Colo Void Clause Coalition; Antenna System Co-Location; Voluntary Best Practices, effective 21 Nov 2007, will void this determination. Any future construction or alteration, including increase to heights, power or the addition of other transmitters, requires separate notice to the FAA. This determination includes all previously filed frequencies and power for this structure.

This determination does include temporary construction equipment such as cranes, derricks, etc., which may be used during actual construction of a structure. However, this equipment shall not exceed the overall heights as indicated above. Equipment which has a height greater than the studied structure requires separate notice to the FAA.

**This determination did not include an evaluation of the permanent structure associated with the use of this temporary structure. If the permanent structure will exceed Title 14 of the Code of Federal Regulations, part 77.9, a separate aeronautical study and FAA determination is required.**

This determination concerns the effect of this temporary structure on the safe and efficient use of navigable airspace by aircraft and does not relieve the sponsor of compliance responsibilities relating to any law, ordinance, or regulation of any Federal, State, or local government body.

A copy of this determination will be forwarded to the Federal Aviation Administration Flight Procedures Office if the structure is subject to the issuance of a Notice To Airman (NOTAM).

If you have any questions, please contact our office at (847) 294-7575, or [vivian.vilaro@faa.gov](mailto:vivian.vilaro@faa.gov). On any future correspondence concerning this matter, please refer to Aeronautical Study Number 2021-AWP-15093-OE

**Signature Control No: 496369805-498018274**

( TMP )

Vivian Vilaro  
Specialist



## **Additional Condition(s) or Information for ASN 2021-AWP-15093-OE**

**Proposal:** To construct and/or operate a(n) BMR-C2-Temp Crane to a height of 280 feet above ground level, 623 feet above mean sea level.

**Location:** The structure will be located 3.8 nautical miles west of NKX Airport reference point.

### **Part 77 Obstruction Standard(s) Exceeded and Aeronautical Impacts, if any:**

Aeronautical study revealed that the temporary structure will not exceed any Part 77 obstruction standard. Aeronautical study confirmed that the temporary structure will have no effect on any existing or proposed arrival, departure or en route instrument/visual flight rules (IFR/VFR) operations or procedures. Additionally, aeronautical study confirmed that the temporary structure will have no physical or electromagnetic effect on the operation of air navigation and communications facilities and will not impact any airspace and routes used by the military. Based on this aeronautical study, the FAA finds that the temporary structure will have no adverse effect on air navigation and will not impact any aeronautical operations or procedures.

Based on this aeronautical study, the structure would not constitute a substantial adverse effect on aeronautical operations or procedures because it will be temporary. The temporary structure would not be considered a hazard to air navigation provided all of the conditions specified in this determination are strictly met.

As a condition to this Determination, the structure is to be marked/lighted in accordance with FAA Advisory circular 70/7460-1 M, Obstruction Marking and Lighting, flags/red lights-Chapters 3(Marked),4,5(Red),14(Temporary),&15.

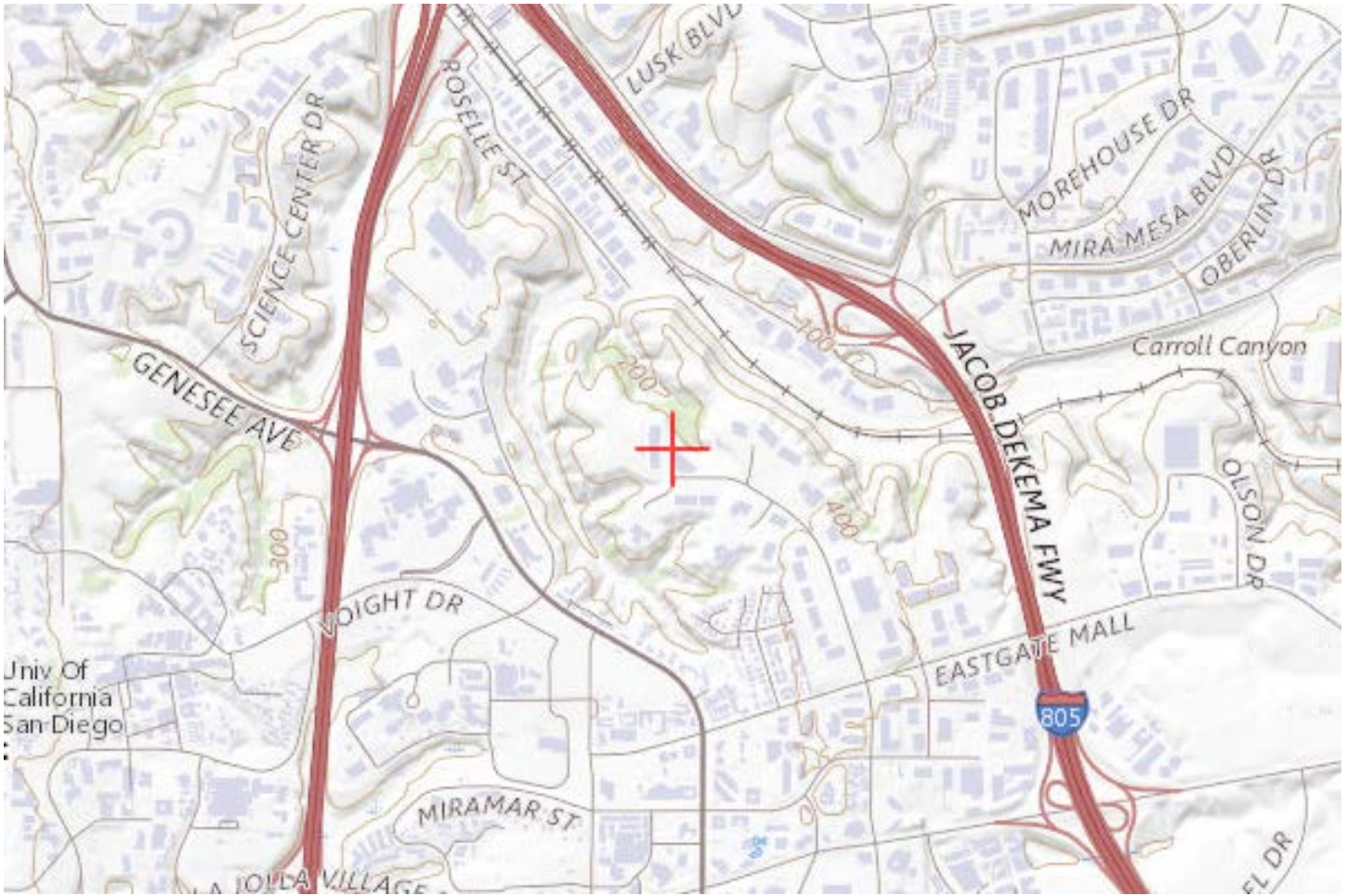
Any failure or malfunction that lasts more than thirty (30) minutes and affects a top light or flashing obstruction light, regardless of its position, should be reported immediately to (877) 487-6867 so a Notice to Airmen (NOTAM) can be issued. As soon as the normal operation is restored, notify the same number.

It is required that the manager of MONTGOMERY-GIBBS EXEC, (858) 573-1430 be notified at least 3 business days prior to the temporary structure being erected and again when the structure is removed from the site.

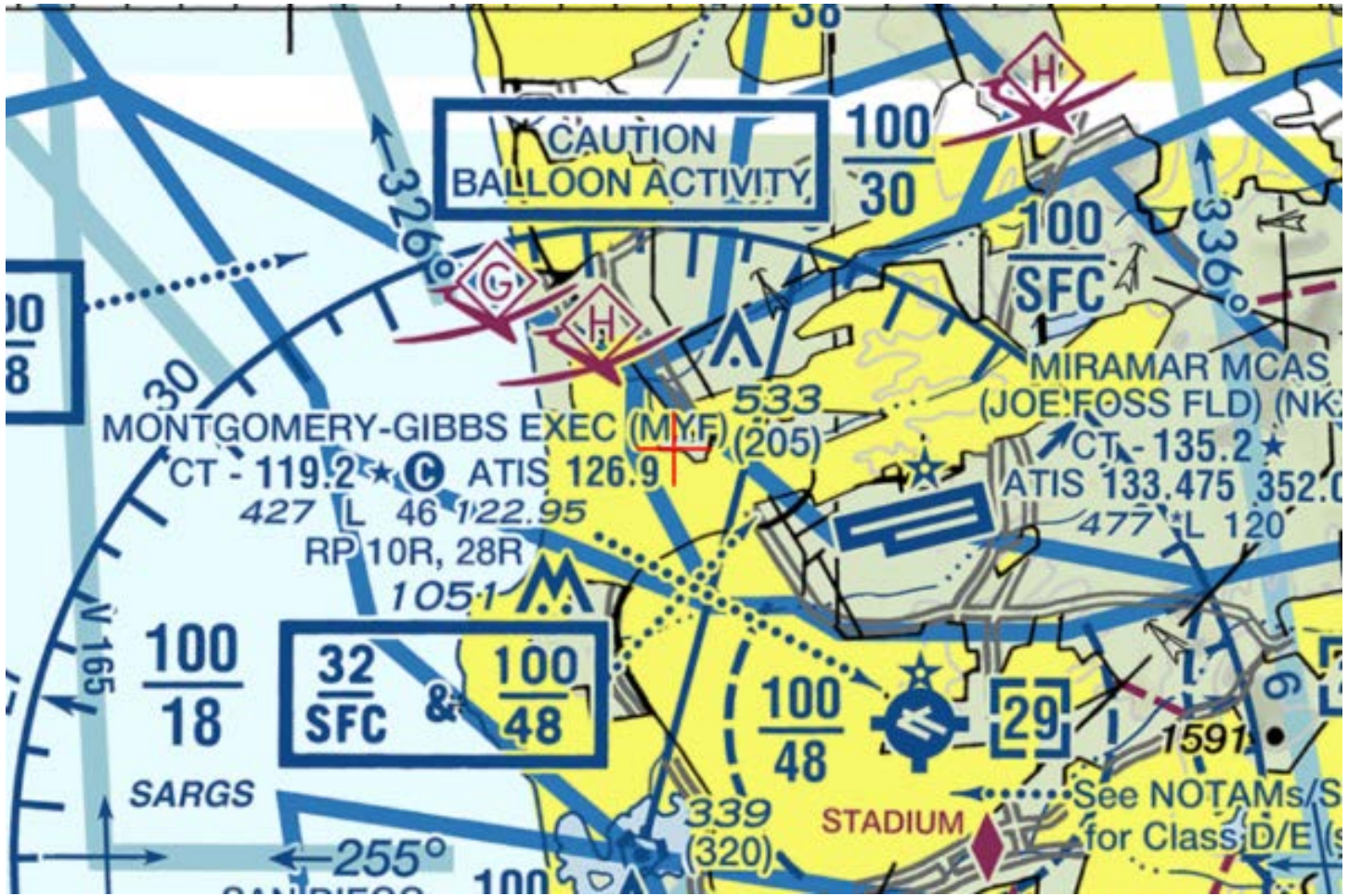
It is required that the manager of MYF Airport Traffic Control Tower at 858-277-5601 be notified at least 3 business days prior to the temporary structure being erected and again when the structure is removed from the site. Additionally, please provide contact information for the onsite operator in the event that Air Traffic Control requires the temporary structure to be lowered immediately.

This determination expires on 04/19/2023 unless extended, revised, or terminated by the issuing office.

**NOTE: REQUEST FOR EXTENSION OF THE EFFECTIVE PERIOD OF THIS DETERMINATION MUST BE E-FILED AT LEAST 15 DAYS PRIOR TO THE EXPIRATION DATE. AFTER RE-EVALUATION OF CURRENT OPERATIONS IN THE AREA OF THE STRUCTURE TO DETERMINE THAT NO SIGNIFICANT AERONAUTICAL CHANGES HAVE OCCURRED, YOUR DETERMINATION MAY BE ELIGIBLE FOR ONE EXTENSION OF THE EFFECTIVE PERIOD.**









Mail Processing Center  
Federal Aviation Administration  
Southwest Regional Office  
Obstruction Evaluation Group  
10101 Hillwood Parkway  
Fort Worth, TX 76177

Aeronautical Study No.  
2021-AWP-15094-OE

Issued Date: 10/19/2021

Paul Montgomery  
BMR  
420 Stevens Avenue, Suite 170  
Solana Beach, CA 92075

**\*\*DETERMINATION OF NO HAZARD TO AIR NAVIGATION FOR TEMPORARY STRUCTURE\*\***

The Federal Aviation Administration has conducted an aeronautical study under the provisions of 49 U.S.C., Section 44718 and if applicable Title 14 of the Code of Federal Regulations, part 77, concerning:

Structure:	BMR-C3-Temp Crane
Location:	San Diego, CA
Latitude:	32-53-11.12N NAD 83
Longitude:	117-12-55.17W
Heights:	344 feet site elevation (SE) 280 feet above ground level (AGL) 624 feet above mean sea level (AMSL)

This aeronautical study revealed that the temporary structure does not exceed obstruction standards and would not be a hazard to air navigation provided the condition(s), if any, in this letter is (are) met:

**\*\*SEE ATTACHMENT FOR ADDITIONAL CONDITION(S) OR INFORMATION\*\***

This determination is based, in part, on the foregoing description which includes specific coordinates, heights, frequency(ies) and power. Any changes in coordinates, heights and frequencies or use of greater power, except those frequencies specified in the Colo Void Clause Coalition; Antenna System Co-Location; Voluntary Best Practices, effective 21 Nov 2007, will void this determination. Any future construction or alteration, including increase to heights, power or the addition of other transmitters, requires separate notice to the FAA. This determination includes all previously filed frequencies and power for this structure.

This determination does include temporary construction equipment such as cranes, derricks, etc., which may be used during actual construction of a structure. However, this equipment shall not exceed the overall heights as indicated above. Equipment which has a height greater than the studied structure requires separate notice to the FAA.

**This determination did not include an evaluation of the permanent structure associated with the use of this temporary structure. If the permanent structure will exceed Title 14 of the Code of Federal Regulations, part 77.9, a separate aeronautical study and FAA determination is required.**



This determination concerns the effect of this temporary structure on the safe and efficient use of navigable airspace by aircraft and does not relieve the sponsor of compliance responsibilities relating to any law, ordinance, or regulation of any Federal, State, or local government body.

A copy of this determination will be forwarded to the Federal Aviation Administration Flight Procedures Office if the structure is subject to the issuance of a Notice To Airman (NOTAM).

If you have any questions, please contact our office at (847) 294-7575, or [vivian.vilaro@faa.gov](mailto:vivian.vilaro@faa.gov). On any future correspondence concerning this matter, please refer to Aeronautical Study Number 2021-AWP-15094-OE

**Signature Control No: 496369806-498018271**

( TMP )

Vivian Vilaro  
Specialist

## **Additional Condition(s) or Information for ASN 2021-AWP-15094-OE**

**Proposal:** To construct and/or operate a(n) BMR-C3-Temp Crane to a height of 280 feet above ground level, 624 feet above mean sea level.

**Location:** The structure will be located 3.8 nautical miles west of NKX Airport reference point.

### **Part 77 Obstruction Standard(s) Exceeded and Aeronautical Impacts, if any:**

Aeronautical study revealed that the temporary structure will not exceed any Part 77 obstruction standard. Aeronautical study confirmed that the temporary structure will have no effect on any existing or proposed arrival, departure or en route instrument/visual flight rules (IFR/VFR) operations or procedures. Additionally, aeronautical study confirmed that the temporary structure will have no physical or electromagnetic effect on the operation of air navigation and communications facilities and will not impact any airspace and routes used by the military. Based on this aeronautical study, the FAA finds that the temporary structure will have no adverse effect on air navigation and will not impact any aeronautical operations or procedures.

Based on this aeronautical study, the structure would not constitute a substantial adverse effect on aeronautical operations or procedures because it will be temporary. The temporary structure would not be considered a hazard to air navigation provided all of the conditions specified in this determination are strictly met.

As a condition to this Determination, the structure is to be marked/lighted in accordance with FAA Advisory circular 70/7460-1 M, Obstruction Marking and Lighting, flags/red lights-Chapters 3(Marked),4,5(Red),14(Temporary),&15.

Any failure or malfunction that lasts more than thirty (30) minutes and affects a top light or flashing obstruction light, regardless of its position, should be reported immediately to (877) 487-6867 so a Notice to Airmen (NOTAM) can be issued. As soon as the normal operation is restored, notify the same number.

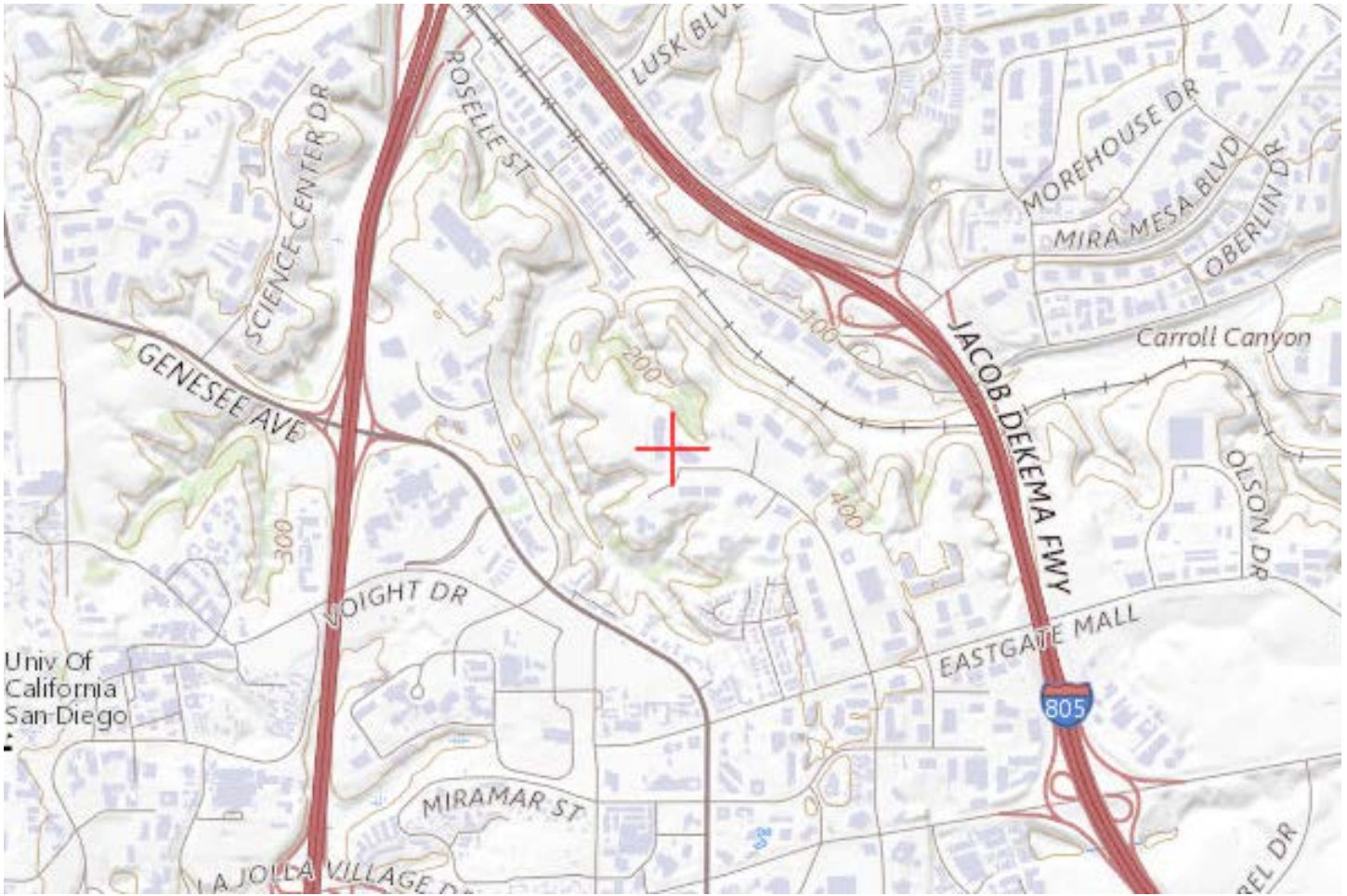
It is required that the manager of MONTGOMERY-GIBBS EXEC, (858) 573-1430 be notified at least 3 business days prior to the temporary structure being erected and again when the structure is removed from the site.

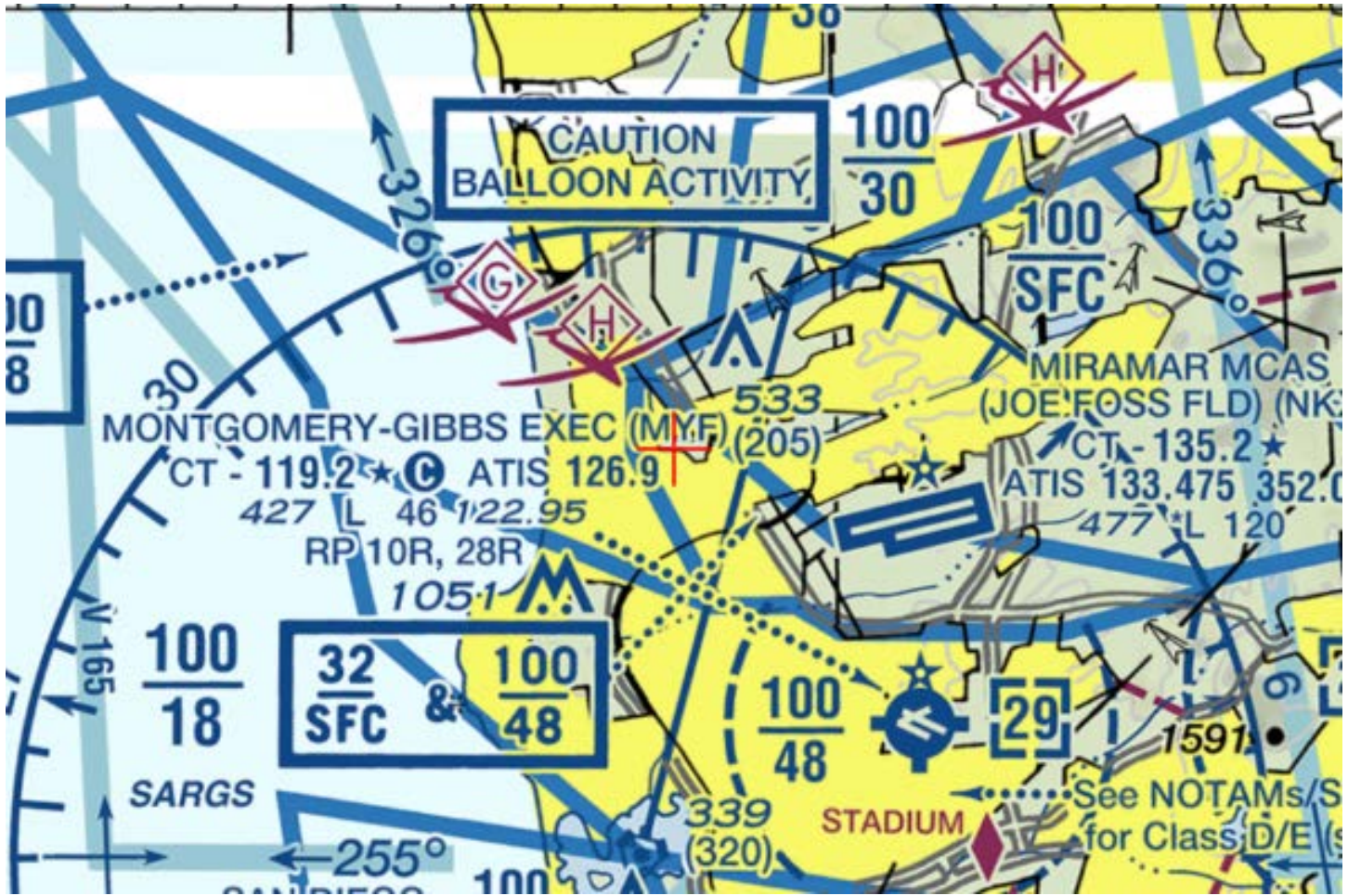
It is required that the manager of MYF Airport Traffic Control Tower at 858-277-5601 be notified at least 3 business days prior to the temporary structure being erected and again when the structure is removed from the site. Additionally, please provide contact information for the onsite operator in the event that Air Traffic Control requires the temporary structure to be lowered immediately.

This determination expires on 04/19/2023 unless extended, revised, or terminated by the issuing office.

**NOTE: REQUEST FOR EXTENSION OF THE EFFECTIVE PERIOD OF THIS DETERMINATION MUST BE E-FILED AT LEAST 15 DAYS PRIOR TO THE EXPIRATION DATE. AFTER RE-EVALUATION OF CURRENT OPERATIONS IN THE AREA OF THE STRUCTURE TO DETERMINE THAT NO SIGNIFICANT AERONAUTICAL CHANGES HAVE OCCURRED, YOUR DETERMINATION MAY BE ELIGIBLE FOR ONE EXTENSION OF THE EFFECTIVE PERIOD.**











Mail Processing Center  
Federal Aviation Administration  
Southwest Regional Office  
Obstruction Evaluation Group  
10101 Hillwood Parkway  
Fort Worth, TX 76177

Aeronautical Study No.  
2021-AWP-15095-OE

Issued Date: 10/19/2021

Paul Montgomery  
BMR  
420 Stevens Avenue, Suite 170  
Solana Beach, CA 92075

**\*\*DETERMINATION OF NO HAZARD TO AIR NAVIGATION FOR TEMPORARY STRUCTURE\*\***

The Federal Aviation Administration has conducted an aeronautical study under the provisions of 49 U.S.C., Section 44718 and if applicable Title 14 of the Code of Federal Regulations, part 77, concerning:

Structure:	BMR-C4-Temp Crane
Location:	San Diego, CA
Latitude:	32-53-13.55N NAD 83
Longitude:	117-13-01.20W
Heights:	346 feet site elevation (SE) 280 feet above ground level (AGL) 626 feet above mean sea level (AMSL)

This aeronautical study revealed that the temporary structure does not exceed obstruction standards and would not be a hazard to air navigation provided the condition(s), if any, in this letter is (are) met:

**\*\*SEE ATTACHMENT FOR ADDITIONAL CONDITION(S) OR INFORMATION\*\***

This determination is based, in part, on the foregoing description which includes specific coordinates, heights, frequency(ies) and power. Any changes in coordinates, heights and frequencies or use of greater power, except those frequencies specified in the Colo Void Clause Coalition; Antenna System Co-Location; Voluntary Best Practices, effective 21 Nov 2007, will void this determination. Any future construction or alteration, including increase to heights, power or the addition of other transmitters, requires separate notice to the FAA. This determination includes all previously filed frequencies and power for this structure.

This determination does include temporary construction equipment such as cranes, derricks, etc., which may be used during actual construction of a structure. However, this equipment shall not exceed the overall heights as indicated above. Equipment which has a height greater than the studied structure requires separate notice to the FAA.

**This determination did not include an evaluation of the permanent structure associated with the use of this temporary structure. If the permanent structure will exceed Title 14 of the Code of Federal Regulations, part 77.9, a separate aeronautical study and FAA determination is required.**

This determination concerns the effect of this temporary structure on the safe and efficient use of navigable airspace by aircraft and does not relieve the sponsor of compliance responsibilities relating to any law, ordinance, or regulation of any Federal, State, or local government body.

A copy of this determination will be forwarded to the Federal Aviation Administration Flight Procedures Office if the structure is subject to the issuance of a Notice To Airman (NOTAM).

If you have any questions, please contact our office at (847) 294-7575, or [vivian.vilaro@faa.gov](mailto:vivian.vilaro@faa.gov). On any future correspondence concerning this matter, please refer to Aeronautical Study Number 2021-AWP-15095-OE

**Signature Control No: 496369807-498018279**

( TMP )

Vivian Vilaro  
Specialist



## **Additional Condition(s) or Information for ASN 2021-AWP-15095-OE**

**Proposal:** To construct and/or operate a(n) BMR-C4-Temp Crane to a height of 280 feet above ground level, 626 feet above mean sea level.

**Location:** The structure will be located 3.89 nautical miles west of NKX Airport reference point.

### **Part 77 Obstruction Standard(s) Exceeded and Aeronautical Impacts, if any:**

Aeronautical study revealed that the temporary structure will not exceed any Part 77 obstruction standard. Aeronautical study confirmed that the temporary structure will have no effect on any existing or proposed arrival, departure or en route instrument/visual flight rules (IFR/VFR) operations or procedures. Additionally, aeronautical study confirmed that the temporary structure will have no physical or electromagnetic effect on the operation of air navigation and communications facilities and will not impact any airspace and routes used by the military. Based on this aeronautical study, the FAA finds that the temporary structure will have no adverse effect on air navigation and will not impact any aeronautical operations or procedures.

Based on this aeronautical study, the structure would not constitute a substantial adverse effect on aeronautical operations or procedures because it will be temporary. The temporary structure would not be considered a hazard to air navigation provided all of the conditions specified in this determination are strictly met.

As a condition to this Determination, the structure is to be marked/lighted in accordance with FAA Advisory circular 70/7460-1 M, Obstruction Marking and Lighting, flags/red lights-Chapters 3(Marked),4,5(Red),14(Temporary),&15.

Any failure or malfunction that lasts more than thirty (30) minutes and affects a top light or flashing obstruction light, regardless of its position, should be reported immediately to (877) 487-6867 so a Notice to Airmen (NOTAM) can be issued. As soon as the normal operation is restored, notify the same number.

It is required that the manager of MONTGOMERY-GIBBS EXEC, (858) 573-1430 be notified at least 3 business days prior to the temporary structure being erected and again when the structure is removed from the site.

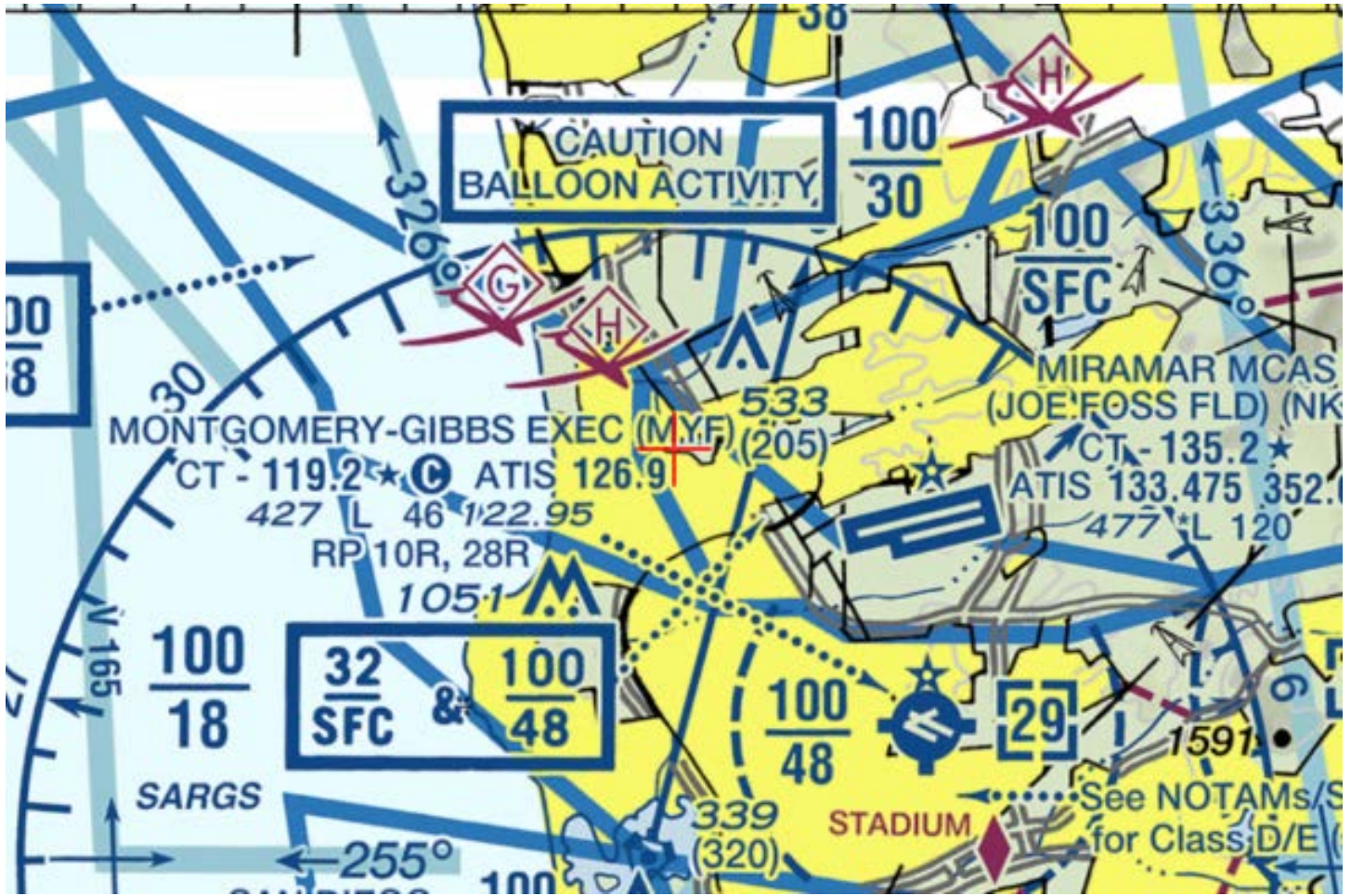
It is required that the manager of MYF Airport Traffic Control Tower at 858-277-5601 be notified at least 3 business days prior to the temporary structure being erected and again when the structure is removed from the site. Additionally, please provide contact information for the onsite operator in the event that Air Traffic Control requires the temporary structure to be lowered immediately.

This determination expires on 04/19/2023 unless extended, revised, or terminated by the issuing office.

**NOTE: REQUEST FOR EXTENSION OF THE EFFECTIVE PERIOD OF THIS DETERMINATION MUST BE E-FILED AT LEAST 15 DAYS PRIOR TO THE EXPIRATION DATE. AFTER RE-EVALUATION OF CURRENT OPERATIONS IN THE AREA OF THE STRUCTURE TO DETERMINE THAT NO SIGNIFICANT AERONAUTICAL CHANGES HAVE OCCURRED, YOUR DETERMINATION MAY BE ELIGIBLE FOR ONE EXTENSION OF THE EFFECTIVE PERIOD.**









Mail Processing Center  
Federal Aviation Administration  
Southwest Regional Office  
Obstruction Evaluation Group  
10101 Hillwood Parkway  
Fort Worth, TX 76177

Aeronautical Study No.  
2021-AWP-15096-OE

Issued Date: 10/19/2021

Paul Montgomery  
BMR  
420 Stevens Avenue, Suite 170  
Solana Beach, CA 92075

**\*\*DETERMINATION OF NO HAZARD TO AIR NAVIGATION FOR TEMPORARY STRUCTURE\*\***

The Federal Aviation Administration has conducted an aeronautical study under the provisions of 49 U.S.C., Section 44718 and if applicable Title 14 of the Code of Federal Regulations, part 77, concerning:

Structure:	BMR-D1-Temp Crane
Location:	San Diego, CA
Latitude:	32-53-10.91N NAD 83
Longitude:	117-12-57.22W
Heights:	345 feet site elevation (SE) 280 feet above ground level (AGL) 625 feet above mean sea level (AMSL)

This aeronautical study revealed that the temporary structure does not exceed obstruction standards and would not be a hazard to air navigation provided the condition(s), if any, in this letter is (are) met:

**\*\*SEE ATTACHMENT FOR ADDITIONAL CONDITION(S) OR INFORMATION\*\***

This determination is based, in part, on the foregoing description which includes specific coordinates, heights, frequency(ies) and power. Any changes in coordinates, heights and frequencies or use of greater power, except those frequencies specified in the Colo Void Clause Coalition; Antenna System Co-Location; Voluntary Best Practices, effective 21 Nov 2007, will void this determination. Any future construction or alteration, including increase to heights, power or the addition of other transmitters, requires separate notice to the FAA. This determination includes all previously filed frequencies and power for this structure.

This determination does include temporary construction equipment such as cranes, derricks, etc., which may be used during actual construction of a structure. However, this equipment shall not exceed the overall heights as indicated above. Equipment which has a height greater than the studied structure requires separate notice to the FAA.

**This determination did not include an evaluation of the permanent structure associated with the use of this temporary structure. If the permanent structure will exceed Title 14 of the Code of Federal Regulations, part 77.9, a separate aeronautical study and FAA determination is required.**



This determination concerns the effect of this temporary structure on the safe and efficient use of navigable airspace by aircraft and does not relieve the sponsor of compliance responsibilities relating to any law, ordinance, or regulation of any Federal, State, or local government body.

A copy of this determination will be forwarded to the Federal Aviation Administration Flight Procedures Office if the structure is subject to the issuance of a Notice To Airman (NOTAM).

If you have any questions, please contact our office at (847) 294-7575, or [vivian.vilaro@faa.gov](mailto:vivian.vilaro@faa.gov). On any future correspondence concerning this matter, please refer to Aeronautical Study Number 2021-AWP-15096-OE

**Signature Control No: 496369808-498018264**

( TMP )

Vivian Vilaro  
Specialist

## **Additional Condition(s) or Information for ASN 2021-AWP-15096-OE**

**Proposal:** To construct and/or operate a(n) BMR-D1-Temp Crane to a height of 280 feet above ground level, 625 feet above mean sea level.

**Location:** The structure will be located 3.83 nautical miles west of NKX Airport reference point.

### **Part 77 Obstruction Standard(s) Exceeded and Aeronautical Impacts, if any:**

Aeronautical study revealed that the temporary structure will not exceed any Part 77 obstruction standard. Aeronautical study confirmed that the temporary structure will have no effect on any existing or proposed arrival, departure or en route instrument/visual flight rules (IFR/VFR) operations or procedures. Additionally, aeronautical study confirmed that the temporary structure will have no physical or electromagnetic effect on the operation of air navigation and communications facilities and will not impact any airspace and routes used by the military. Based on this aeronautical study, the FAA finds that the temporary structure will have no adverse effect on air navigation and will not impact any aeronautical operations or procedures.

Based on this aeronautical study, the structure would not constitute a substantial adverse effect on aeronautical operations or procedures because it will be temporary. The temporary structure would not be considered a hazard to air navigation provided all of the conditions specified in this determination are strictly met.

As a condition to this Determination, the structure is to be marked/lighted in accordance with FAA Advisory circular 70/7460-1 M, Obstruction Marking and Lighting, flags/red lights-Chapters 3(Marked),4,5(Red),14(Temporary),&15.

Any failure or malfunction that lasts more than thirty (30) minutes and affects a top light or flashing obstruction light, regardless of its position, should be reported immediately to (877) 487-6867 so a Notice to Airmen (NOTAM) can be issued. As soon as the normal operation is restored, notify the same number.

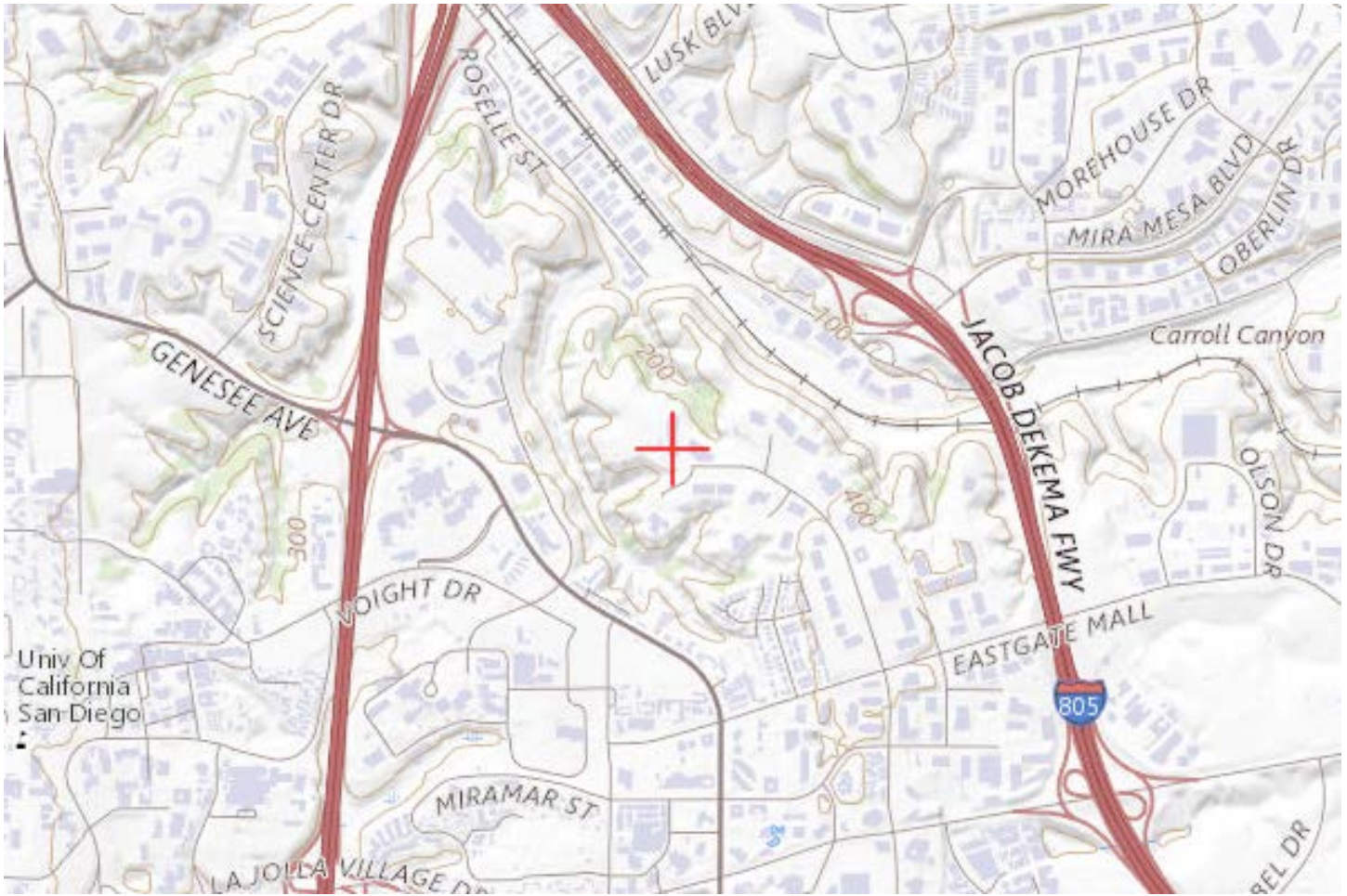
It is required that the manager of MONTGOMERY-GIBBS EXEC, (858) 573-1430 be notified at least 3 business days prior to the temporary structure being erected and again when the structure is removed from the site.

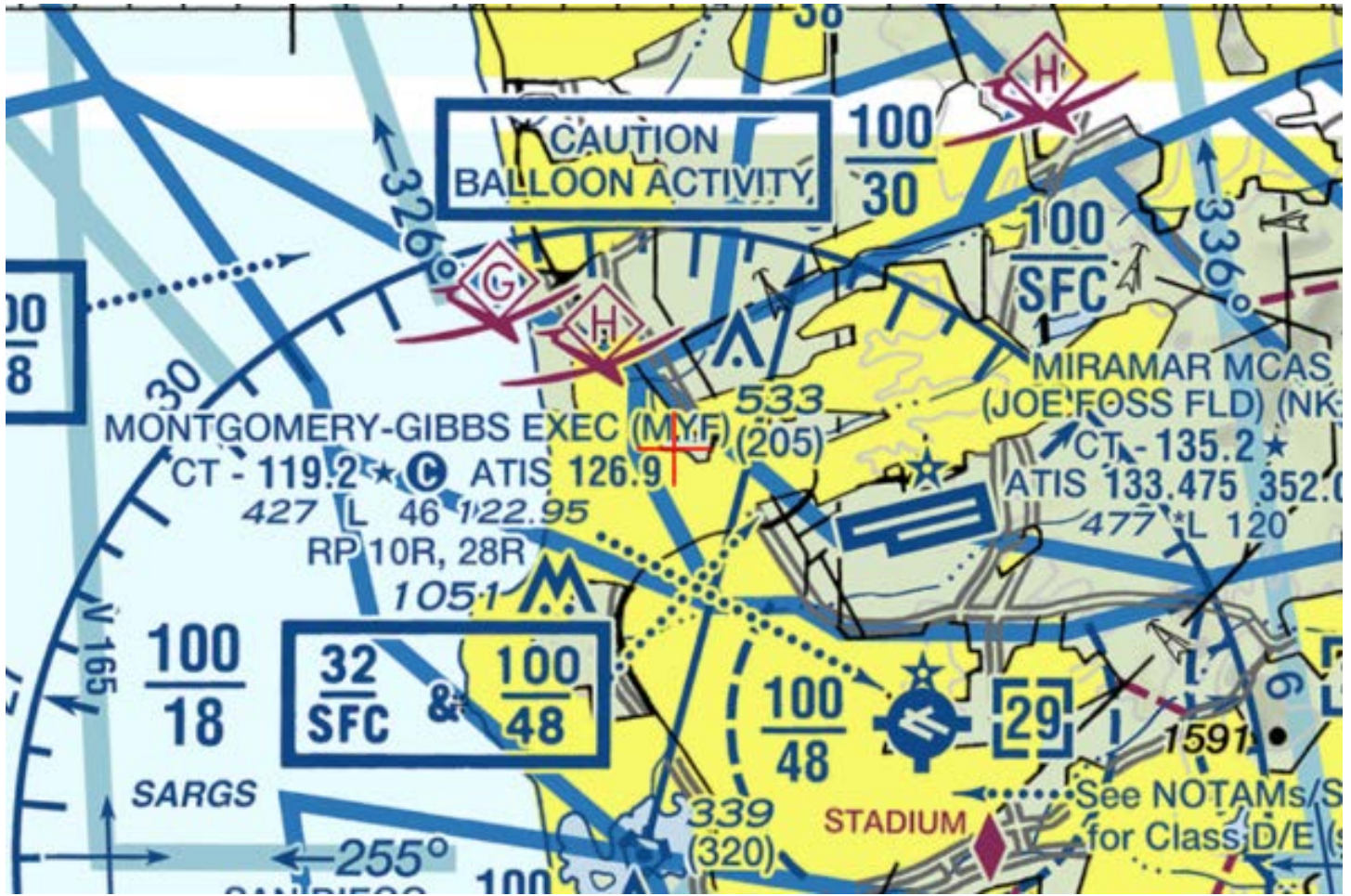
It is required that the manager of MYF Airport Traffic Control Tower at 858-277-5601 be notified at least 3 business days prior to the temporary structure being erected and again when the structure is removed from the site. Additionally, please provide contact information for the onsite operator in the event that Air Traffic Control requires the temporary structure to be lowered immediately.

This determination expires on 04/19/2023 unless extended, revised, or terminated by the issuing office.

**NOTE: REQUEST FOR EXTENSION OF THE EFFECTIVE PERIOD OF THIS DETERMINATION MUST BE E-FILED AT LEAST 15 DAYS PRIOR TO THE EXPIRATION DATE. AFTER RE-EVALUATION OF CURRENT OPERATIONS IN THE AREA OF THE STRUCTURE TO DETERMINE THAT NO SIGNIFICANT AERONAUTICAL CHANGES HAVE OCCURRED, YOUR DETERMINATION MAY BE ELIGIBLE FOR ONE EXTENSION OF THE EFFECTIVE PERIOD.**











Mail Processing Center  
Federal Aviation Administration  
Southwest Regional Office  
Obstruction Evaluation Group  
10101 Hillwood Parkway  
Fort Worth, TX 76177

Aeronautical Study No.  
2021-AWP-15097-OE

Issued Date: 10/19/2021

Paul Montgomery  
BMR  
420 Stevens Avenue, Suite 170  
Solana Beach, CA 92075

**\*\*DETERMINATION OF NO HAZARD TO AIR NAVIGATION FOR TEMPORARY STRUCTURE\*\***

The Federal Aviation Administration has conducted an aeronautical study under the provisions of 49 U.S.C., Section 44718 and if applicable Title 14 of the Code of Federal Regulations, part 77, concerning:

Structure:	BMR-D2-Temp Crane
Location:	San Diego, CA
Latitude:	32-53-10.96N NAD 83
Longitude:	117-12-51.99W
Heights:	344 feet site elevation (SE) 280 feet above ground level (AGL) 624 feet above mean sea level (AMSL)

This aeronautical study revealed that the temporary structure does not exceed obstruction standards and would not be a hazard to air navigation provided the condition(s), if any, in this letter is (are) met:

**\*\*SEE ATTACHMENT FOR ADDITIONAL CONDITION(S) OR INFORMATION\*\***

This determination is based, in part, on the foregoing description which includes specific coordinates, heights, frequency(ies) and power. Any changes in coordinates, heights and frequencies or use of greater power, except those frequencies specified in the Colo Void Clause Coalition; Antenna System Co-Location; Voluntary Best Practices, effective 21 Nov 2007, will void this determination. Any future construction or alteration, including increase to heights, power or the addition of other transmitters, requires separate notice to the FAA. This determination includes all previously filed frequencies and power for this structure.

This determination does include temporary construction equipment such as cranes, derricks, etc., which may be used during actual construction of a structure. However, this equipment shall not exceed the overall heights as indicated above. Equipment which has a height greater than the studied structure requires separate notice to the FAA.

**This determination did not include an evaluation of the permanent structure associated with the use of this temporary structure. If the permanent structure will exceed Title 14 of the Code of Federal Regulations, part 77.9, a separate aeronautical study and FAA determination is required.**

This determination concerns the effect of this temporary structure on the safe and efficient use of navigable airspace by aircraft and does not relieve the sponsor of compliance responsibilities relating to any law, ordinance, or regulation of any Federal, State, or local government body.

A copy of this determination will be forwarded to the Federal Aviation Administration Flight Procedures Office if the structure is subject to the issuance of a Notice To Airman (NOTAM).

If you have any questions, please contact our office at (847) 294-7575, or [vivian.vilaro@faa.gov](mailto:vivian.vilaro@faa.gov). On any future correspondence concerning this matter, please refer to Aeronautical Study Number 2021-AWP-15097-OE

**Signature Control No: 496369809-498018275**

( TMP )

Vivian Vilaro  
Specialist



## **Additional Condition(s) or Information for ASN 2021-AWP-15097-OE**

**Proposal:** To construct and/or operate a(n) BMR-D2-Temp Crane to a height of 280 feet above ground level, 624 feet above mean sea level.

**Location:** The structure will be located 3.76 nautical miles west of NKX Airport reference point.

### **Part 77 Obstruction Standard(s) Exceeded and Aeronautical Impacts, if any:**

Aeronautical study revealed that the temporary structure will not exceed any Part 77 obstruction standard. Aeronautical study confirmed that the temporary structure will have no effect on any existing or proposed arrival, departure or en route instrument/visual flight rules (IFR/VFR) operations or procedures. Additionally, aeronautical study confirmed that the temporary structure will have no physical or electromagnetic effect on the operation of air navigation and communications facilities and will not impact any airspace and routes used by the military. Based on this aeronautical study, the FAA finds that the temporary structure will have no adverse effect on air navigation and will not impact any aeronautical operations or procedures.

Based on this aeronautical study, the structure would not constitute a substantial adverse effect on aeronautical operations or procedures because it will be temporary. The temporary structure would not be considered a hazard to air navigation provided all of the conditions specified in this determination are strictly met.

As a condition to this Determination, the structure is to be marked/lighted in accordance with FAA Advisory circular 70/7460-1 M, Obstruction Marking and Lighting, flags/red lights-Chapters 3(Marked),4,5(Red),14(Temporary),&15.

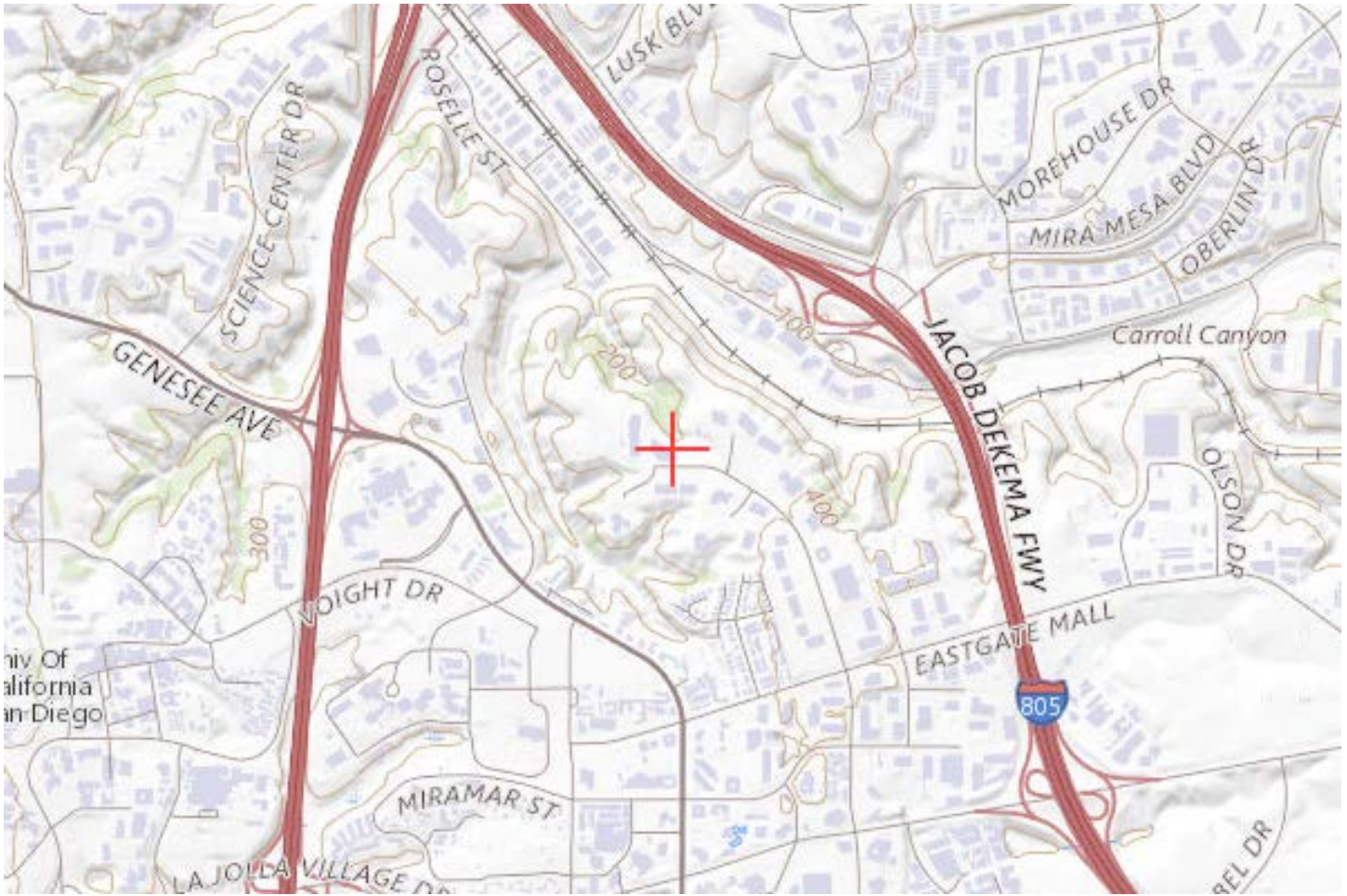
Any failure or malfunction that lasts more than thirty (30) minutes and affects a top light or flashing obstruction light, regardless of its position, should be reported immediately to (877) 487-6867 so a Notice to Airmen (NOTAM) can be issued. As soon as the normal operation is restored, notify the same number.

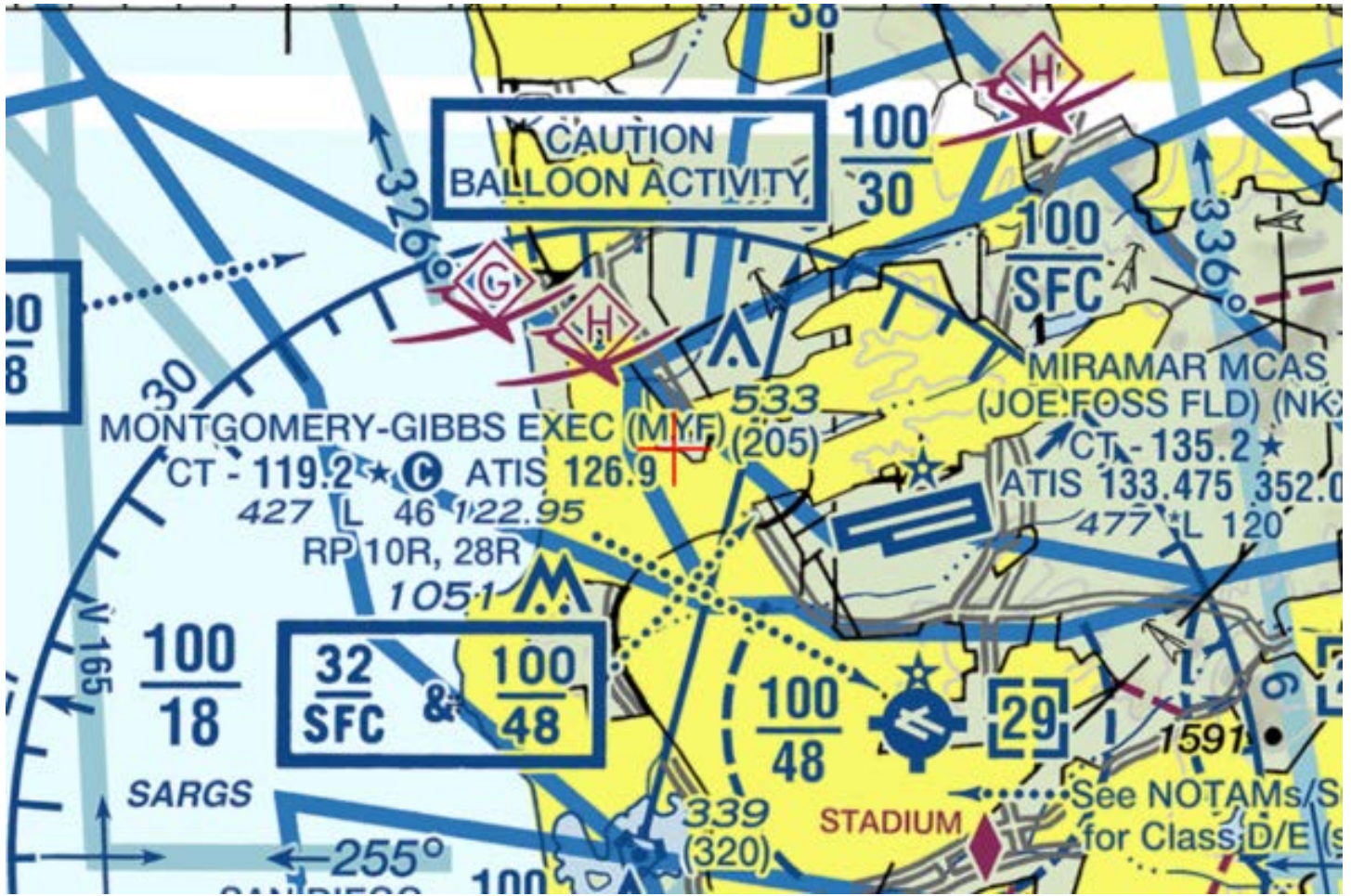
It is required that the manager of MONTGOMERY-GIBBS EXEC, (858) 573-1430 be notified at least 3 business days prior to the temporary structure being erected and again when the structure is removed from the site.

It is required that the manager of MYF Airport Traffic Control Tower at 858-277-5601 be notified at least 3 business days prior to the temporary structure being erected and again when the structure is removed from the site. Additionally, please provide contact information for the onsite operator in the event that Air Traffic Control requires the temporary structure to be lowered immediately.

This determination expires on 04/19/2023 unless extended, revised, or terminated by the issuing office.

**NOTE: REQUEST FOR EXTENSION OF THE EFFECTIVE PERIOD OF THIS DETERMINATION MUST BE E-FILED AT LEAST 15 DAYS PRIOR TO THE EXPIRATION DATE. AFTER RE-EVALUATION OF CURRENT OPERATIONS IN THE AREA OF THE STRUCTURE TO DETERMINE THAT NO SIGNIFICANT AERONAUTICAL CHANGES HAVE OCCURRED, YOUR DETERMINATION MAY BE ELIGIBLE FOR ONE EXTENSION OF THE EFFECTIVE PERIOD.**









Mail Processing Center  
Federal Aviation Administration  
Southwest Regional Office  
Obstruction Evaluation Group  
10101 Hillwood Parkway  
Fort Worth, TX 76177

Aeronautical Study No.  
2021-AWP-15098-OE

Issued Date: 10/19/2021

Paul Montgomery  
BMR  
420 Stevens Avenue, Suite 170  
Solana Beach, CA 92075

**\*\*DETERMINATION OF NO HAZARD TO AIR NAVIGATION FOR TEMPORARY STRUCTURE\*\***

The Federal Aviation Administration has conducted an aeronautical study under the provisions of 49 U.S.C., Section 44718 and if applicable Title 14 of the Code of Federal Regulations, part 77, concerning:

Structure:	BMR-D3-Temp Crane
Location:	San Diego, CA
Latitude:	32-53-09.79N NAD 83
Longitude:	117-12-51.86W
Heights:	345 feet site elevation (SE) 280 feet above ground level (AGL) 625 feet above mean sea level (AMSL)

This aeronautical study revealed that the temporary structure does not exceed obstruction standards and would not be a hazard to air navigation provided the condition(s), if any, in this letter is (are) met:

**\*\*SEE ATTACHMENT FOR ADDITIONAL CONDITION(S) OR INFORMATION\*\***

This determination is based, in part, on the foregoing description which includes specific coordinates, heights, frequency(ies) and power. Any changes in coordinates, heights and frequencies or use of greater power, except those frequencies specified in the Colo Void Clause Coalition; Antenna System Co-Location; Voluntary Best Practices, effective 21 Nov 2007, will void this determination. Any future construction or alteration, including increase to heights, power or the addition of other transmitters, requires separate notice to the FAA. This determination includes all previously filed frequencies and power for this structure.

This determination does include temporary construction equipment such as cranes, derricks, etc., which may be used during actual construction of a structure. However, this equipment shall not exceed the overall heights as indicated above. Equipment which has a height greater than the studied structure requires separate notice to the FAA.

**This determination did not include an evaluation of the permanent structure associated with the use of this temporary structure. If the permanent structure will exceed Title 14 of the Code of Federal Regulations, part 77.9, a separate aeronautical study and FAA determination is required.**

This determination concerns the effect of this temporary structure on the safe and efficient use of navigable airspace by aircraft and does not relieve the sponsor of compliance responsibilities relating to any law, ordinance, or regulation of any Federal, State, or local government body.

A copy of this determination will be forwarded to the Federal Aviation Administration Flight Procedures Office if the structure is subject to the issuance of a Notice To Airman (NOTAM).

If you have any questions, please contact our office at (847) 294-7575, or [vivian.vilaro@faa.gov](mailto:vivian.vilaro@faa.gov). On any future correspondence concerning this matter, please refer to Aeronautical Study Number 2021-AWP-15098-OE

**Signature Control No: 496369810-498018266**

( TMP )

Vivian Vilaro  
Specialist

## **Additional Condition(s) or Information for ASN 2021-AWP-15098-OE**

**Proposal:** To construct and/or operate a(n) BMR-D3-Temp Crane to a height of 280 feet above ground level, 625 feet above mean sea level.

**Location:** The structure will be located 3.75 nautical miles west of NKX Airport reference point.

### **Part 77 Obstruction Standard(s) Exceeded and Aeronautical Impacts, if any:**

Aeronautical study revealed that the temporary structure will not exceed any Part 77 obstruction standard. Aeronautical study confirmed that the temporary structure will have no effect on any existing or proposed arrival, departure or en route instrument/visual flight rules (IFR/VFR) operations or procedures. Additionally, aeronautical study confirmed that the temporary structure will have no physical or electromagnetic effect on the operation of air navigation and communications facilities and will not impact any airspace and routes used by the military. Based on this aeronautical study, the FAA finds that the temporary structure will have no adverse effect on air navigation and will not impact any aeronautical operations or procedures.

Based on this aeronautical study, the structure would not constitute a substantial adverse effect on aeronautical operations or procedures because it will be temporary. The temporary structure would not be considered a hazard to air navigation provided all of the conditions specified in this determination are strictly met.

As a condition to this Determination, the structure is to be marked/lighted in accordance with FAA Advisory circular 70/7460-1 M, Obstruction Marking and Lighting, flags/red lights-Chapters 3(Marked),4,5(Red),14(Temporary),&15.

Any failure or malfunction that lasts more than thirty (30) minutes and affects a top light or flashing obstruction light, regardless of its position, should be reported immediately to (877) 487-6867 so a Notice to Airmen (NOTAM) can be issued. As soon as the normal operation is restored, notify the same number.

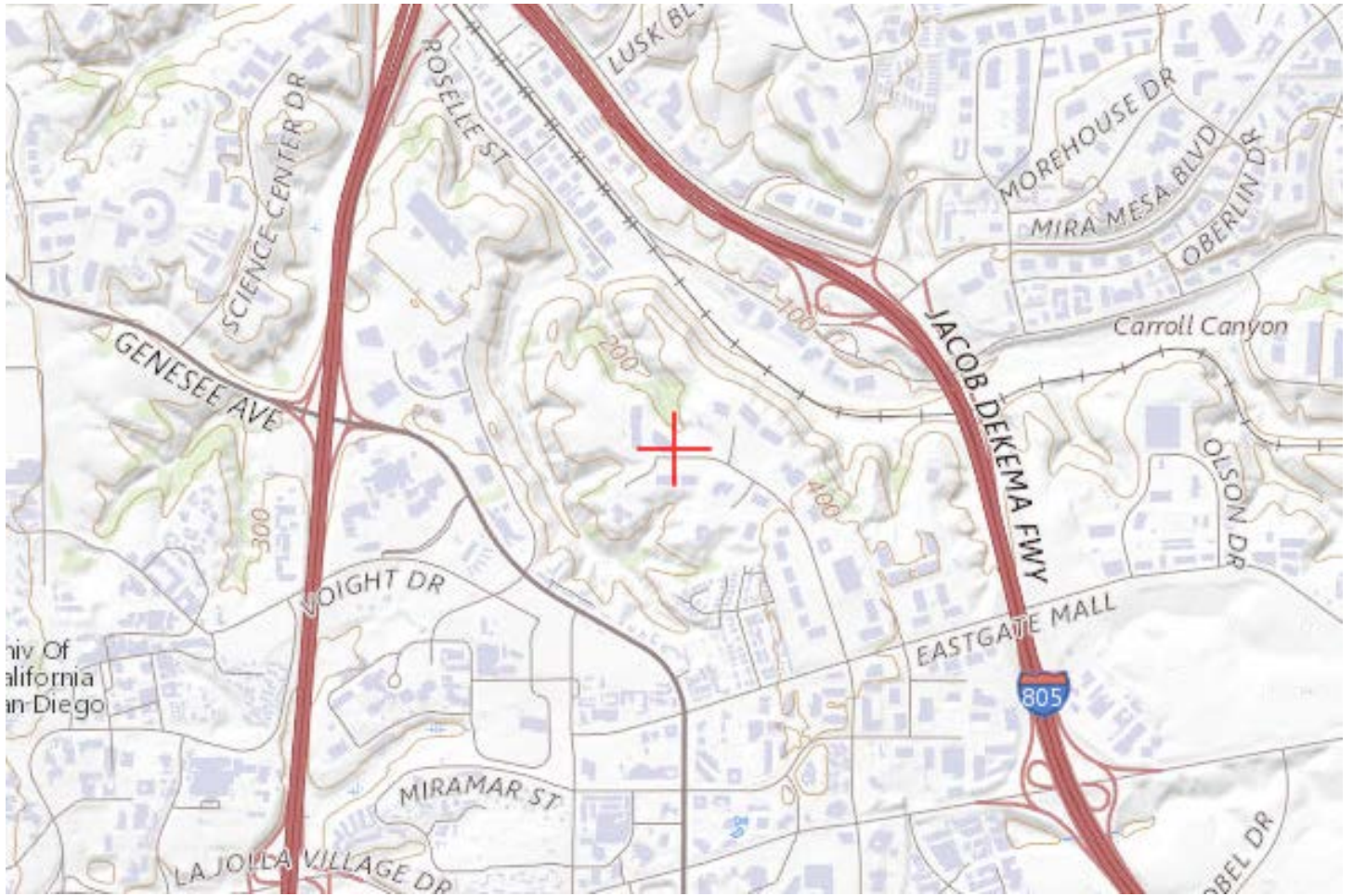
It is required that the manager of MONTGOMERY-GIBBS EXEC, (858) 573-1430 be notified at least 3 business days prior to the temporary structure being erected and again when the structure is removed from the site.

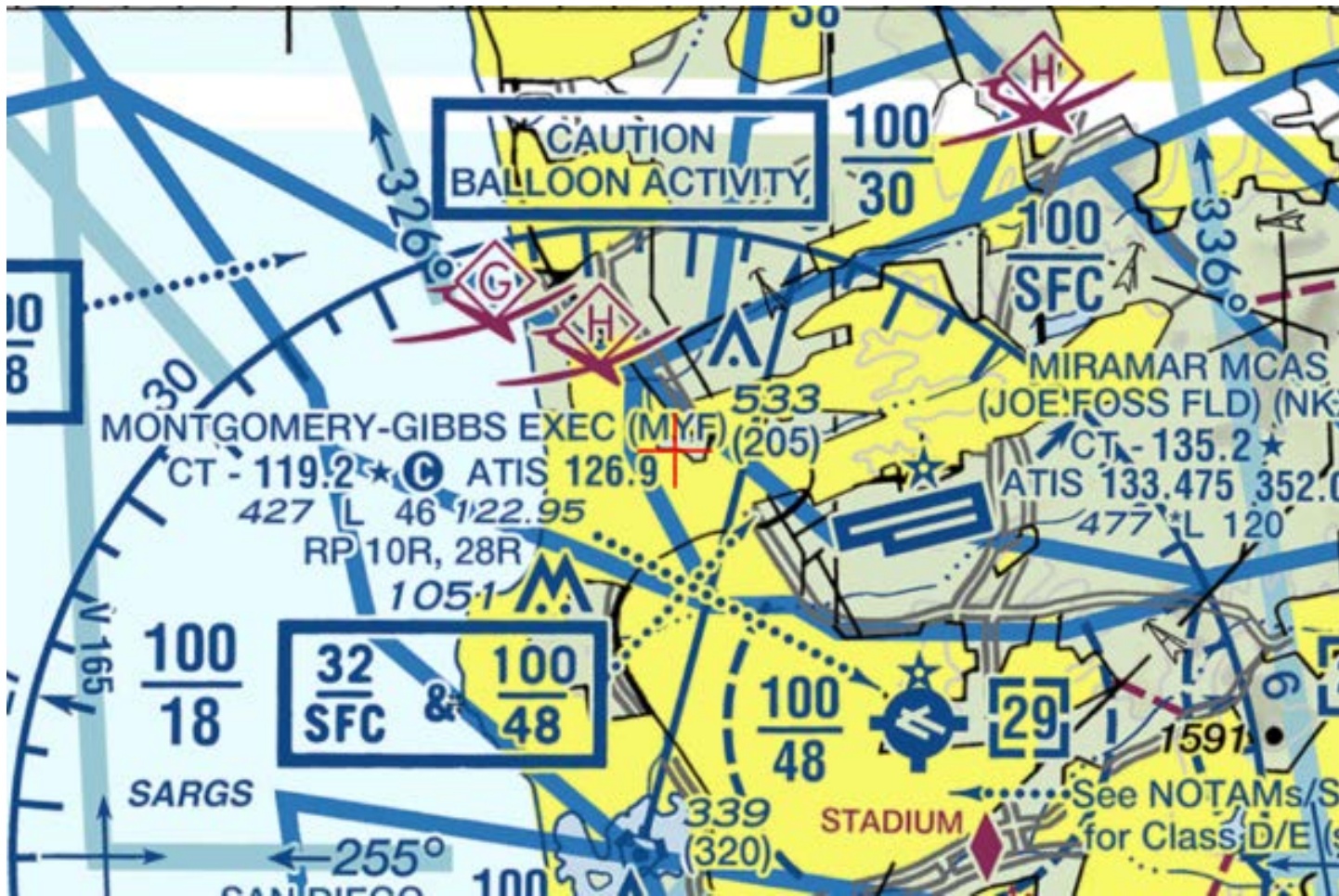
It is required that the manager of MYF Airport Traffic Control Tower at 858-277-5601 be notified at least 3 business days prior to the temporary structure being erected and again when the structure is removed from the site. Additionally, please provide contact information for the onsite operator in the event that Air Traffic Control requires the temporary structure to be lowered immediately.

This determination expires on 04/19/2023 unless extended, revised, or terminated by the issuing office.

**NOTE: REQUEST FOR EXTENSION OF THE EFFECTIVE PERIOD OF THIS DETERMINATION MUST BE E-FILED AT LEAST 15 DAYS PRIOR TO THE EXPIRATION DATE. AFTER RE-EVALUATION OF CURRENT OPERATIONS IN THE AREA OF THE STRUCTURE TO DETERMINE THAT NO SIGNIFICANT AERONAUTICAL CHANGES HAVE OCCURRED, YOUR DETERMINATION MAY BE ELIGIBLE FOR ONE EXTENSION OF THE EFFECTIVE PERIOD.**









Mail Processing Center  
Federal Aviation Administration  
Southwest Regional Office  
Obstruction Evaluation Group  
10101 Hillwood Parkway  
Fort Worth, TX 76177

Aeronautical Study No.  
2021-AWP-15099-OE

Issued Date: 10/19/2021

Paul Montgomery  
BMR  
420 Stevens Avenue, Suite 170  
Solana Beach, CA 92075

**\*\*DETERMINATION OF NO HAZARD TO AIR NAVIGATION FOR TEMPORARY STRUCTURE\*\***

The Federal Aviation Administration has conducted an aeronautical study under the provisions of 49 U.S.C., Section 44718 and if applicable Title 14 of the Code of Federal Regulations, part 77, concerning:

Structure:	BMR-D4-Temp Crane
Location:	San Diego, CA
Latitude:	32-53-09.76N NAD 83
Longitude:	117-12-57.37W
Heights:	344 feet site elevation (SE) 280 feet above ground level (AGL) 624 feet above mean sea level (AMSL)

This aeronautical study revealed that the temporary structure does not exceed obstruction standards and would not be a hazard to air navigation provided the condition(s), if any, in this letter is (are) met:

**\*\*SEE ATTACHMENT FOR ADDITIONAL CONDITION(S) OR INFORMATION\*\***

This determination is based, in part, on the foregoing description which includes specific coordinates, heights, frequency(ies) and power. Any changes in coordinates, heights and frequencies or use of greater power, except those frequencies specified in the Colo Void Clause Coalition; Antenna System Co-Location; Voluntary Best Practices, effective 21 Nov 2007, will void this determination. Any future construction or alteration, including increase to heights, power or the addition of other transmitters, requires separate notice to the FAA. This determination includes all previously filed frequencies and power for this structure.

This determination does include temporary construction equipment such as cranes, derricks, etc., which may be used during actual construction of a structure. However, this equipment shall not exceed the overall heights as indicated above. Equipment which has a height greater than the studied structure requires separate notice to the FAA.

**This determination did not include an evaluation of the permanent structure associated with the use of this temporary structure. If the permanent structure will exceed Title 14 of the Code of Federal Regulations, part 77.9, a separate aeronautical study and FAA determination is required.**



This determination concerns the effect of this temporary structure on the safe and efficient use of navigable airspace by aircraft and does not relieve the sponsor of compliance responsibilities relating to any law, ordinance, or regulation of any Federal, State, or local government body.

A copy of this determination will be forwarded to the Federal Aviation Administration Flight Procedures Office if the structure is subject to the issuance of a Notice To Airman (NOTAM).

If you have any questions, please contact our office at (847) 294-7575, or [vivian.vilaro@faa.gov](mailto:vivian.vilaro@faa.gov). On any future correspondence concerning this matter, please refer to Aeronautical Study Number 2021-AWP-15099-OE

**Signature Control No: 496369811-498018277**

( TMP )

Vivian Vilaro  
Specialist

## **Additional Condition(s) or Information for ASN 2021-AWP-15099-OE**

**Proposal:** To construct and/or operate a(n) BMR-D4-Temp Crane to a height of 280 feet above ground level, 624 feet above mean sea level.

**Location:** The structure will be located 3.82 nautical miles west of NKX Airport reference point.

### **Part 77 Obstruction Standard(s) Exceeded and Aeronautical Impacts, if any:**

Aeronautical study revealed that the temporary structure will not exceed any Part 77 obstruction standard. Aeronautical study confirmed that the temporary structure will have no effect on any existing or proposed arrival, departure or en route instrument/visual flight rules (IFR/VFR) operations or procedures. Additionally, aeronautical study confirmed that the temporary structure will have no physical or electromagnetic effect on the operation of air navigation and communications facilities and will not impact any airspace and routes used by the military. Based on this aeronautical study, the FAA finds that the temporary structure will have no adverse effect on air navigation and will not impact any aeronautical operations or procedures.

Based on this aeronautical study, the structure would not constitute a substantial adverse effect on aeronautical operations or procedures because it will be temporary. The temporary structure would not be considered a hazard to air navigation provided all of the conditions specified in this determination are strictly met.

As a condition to this Determination, the structure is to be marked/lighted in accordance with FAA Advisory circular 70/7460-1 M, Obstruction Marking and Lighting, flags/red lights-Chapters 3(Marked),4,5(Red),14(Temporary),&15.

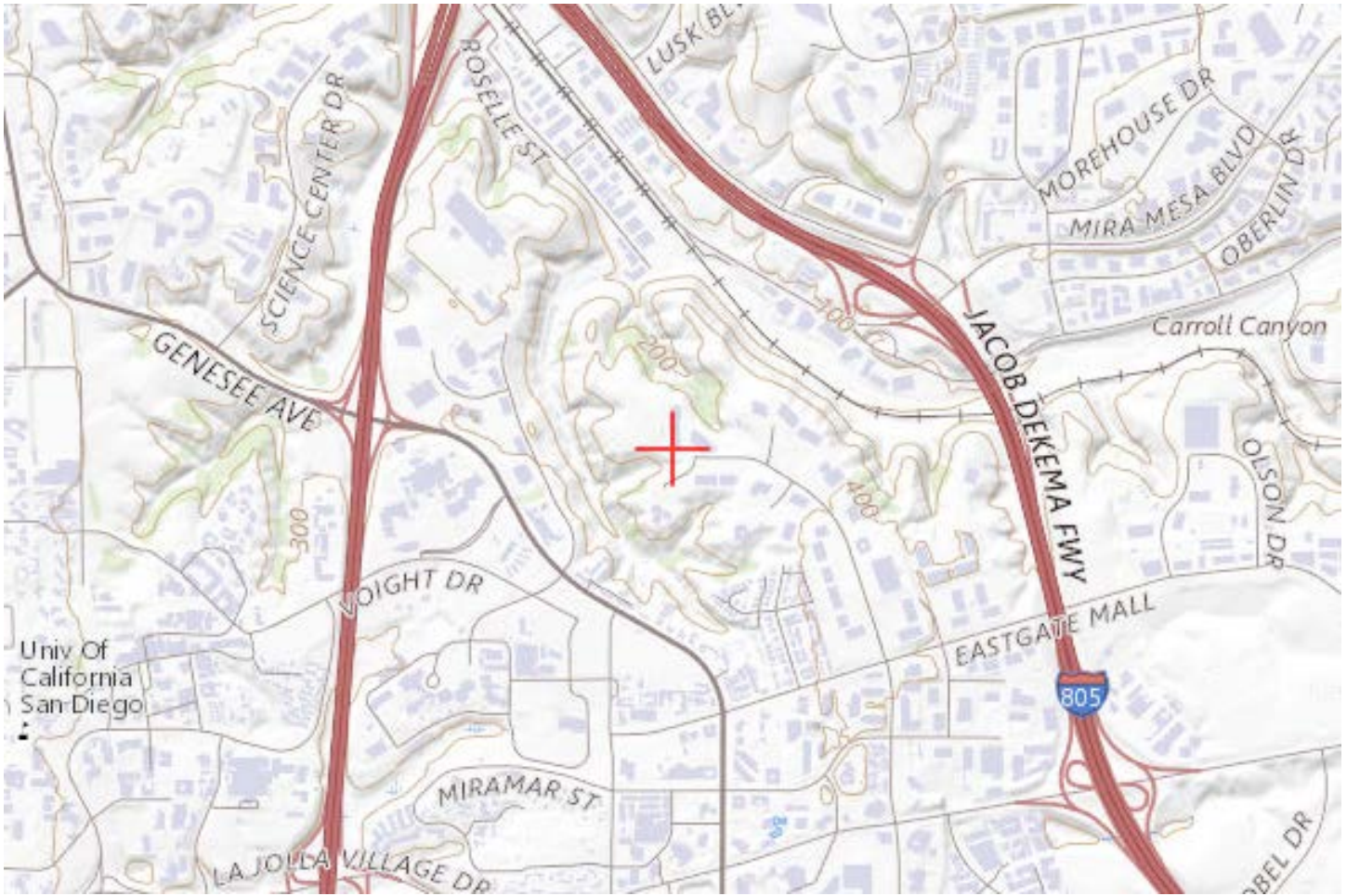
Any failure or malfunction that lasts more than thirty (30) minutes and affects a top light or flashing obstruction light, regardless of its position, should be reported immediately to (877) 487-6867 so a Notice to Airmen (NOTAM) can be issued. As soon as the normal operation is restored, notify the same number.

It is required that the manager of MONTGOMERY-GIBBS EXEC, (858) 573-1430 be notified at least 3 business days prior to the temporary structure being erected and again when the structure is removed from the site.

It is required that the manager of MYF Airport Traffic Control Tower at 858-277-5601 be notified at least 3 business days prior to the temporary structure being erected and again when the structure is removed from the site. Additionally, please provide contact information for the onsite operator in the event that Air Traffic Control requires the temporary structure to be lowered immediately.

This determination expires on 04/19/2023 unless extended, revised, or terminated by the issuing office.

**NOTE: REQUEST FOR EXTENSION OF THE EFFECTIVE PERIOD OF THIS DETERMINATION MUST BE E-FILED AT LEAST 15 DAYS PRIOR TO THE EXPIRATION DATE. AFTER RE-EVALUATION OF CURRENT OPERATIONS IN THE AREA OF THE STRUCTURE TO DETERMINE THAT NO SIGNIFICANT AERONAUTICAL CHANGES HAVE OCCURRED, YOUR DETERMINATION MAY BE ELIGIBLE FOR ONE EXTENSION OF THE EFFECTIVE PERIOD.**







February 11, 2022

Ms. Martha Blake  
City of San Diego  
1222 1<sup>st</sup> Avenue, MS 501  
San Diego, California 92101

Re: Airport Land Use Commission Consistency Determination – Plan  
Amendment to Allow Increased Intensity at 9875 Towne Centre Drive, City  
of San Diego

Dear Ms. Blake:

As the Airport Land Use Commission (ALUC) for San Diego county, the San Diego County Regional Airport Authority (SDCRAA) acknowledges receipt of an application for a determination of consistency for the project described above. The area covered by this project lies within the Airport Influence Area (AIA) for the Marine Corps Air Station (MCAS) Miramar Airport Land Use Compatibility Plan (ALUCP).

ALUC staff has reviewed your application and accompanying materials and has determined that it meets our requirements for completeness. In accordance with SDCRAA Policy 8.30 and applicable provisions of the State Aeronautics Act (Cal. Pub. Util. Code §21670-21679.5), ALUC staff has determined that the proposed project is **consistent** with the MCAS Miramar ALUCP based upon the facts and findings summarized below:

- (1) The project involves a plan amendment to the University Community Plan to increase the allowed intensity of scientific research uses (identified as research and development uses in the ALUCP) to 1,000,000 square feet within Area 11 of the plan. Because the City of San Diego has incorporated the MCAS Miramar ALUCP into its zoning, the actual development standards as applicable to the project to be permitted under the plan amendment will be reviewed by City of San Diego staff.
- (2) Because the proposed project concerns a plan amendment, it does not impact any noise exposure contours. However, the proposed project lies outside the 60 decibel Community Noise Equivalent Level (dB CNEL) noise

exposure contour, and development under the plan amendment must comply with the ALUCP noise compatibility policies.

- (3) Because the proposed project concerns a plan amendment, it does not impact any airspace protection boundaries. However, any development under the plan amendment must comply with the ALUCP airspace protection policies which require either a determination of no hazard to air navigation from the Federal Aviation Administration (FAA) or certification by the project sponsor that notification to the FAA is not required.
- (4) Because the proposed project concerns a plan amendment, it does not impact any safety zones. However, the proposed project is located within Accident Potential Zone (APZ) II and the Transition Zone (TZ). Any development under the plan amendment must comply with the maximum intensity of people per acre as represented by the maximum floor area ratio (FAR) standards of the ALUCP.
- (5) Because the proposed project concerns a plan amendment, it does not impact any overflight notification requirements which apply only to residential uses.
- (6) Therefore, the proposed project of the plan amendment is consistent with the MCAS Miramar ALUCP with development standards of proposed development under the plan amendment to be applied by City of San Diego staff.
- (7) This determination of consistency is not a “project” as defined by the California Environmental Quality Act (CEQA), Cal. Pub. Res. Code §21065.

This determination will be reported to the ALUC at its public meeting on March 3, 2022. Any determination rendered by the ALUC is limited to the project plans and descriptions submitted with the application and is not transferable to any revision of this or any similar, future project involving a change in land use, in building or crane height, or in building area in excess of 10 percent (provided area increase does exceed ALUCP standards) of any prior ALUC determination. Any change or exceedance in these characteristics requires a new consistency determination prior to decision-making consideration by the local agency.



Please contact Sid Noyce at (619) 400-2419 or [snoyce@san.org](mailto:snoyce@san.org) if you have any questions regarding this letter.

Yours truly,



Ralph Redman  
Manager, Airport Planning

cc: Amy Gonzalez, SDCRAA General Counsel  
Brendan Reed, SDCRAA Director, Planning and Environmental Affairs  
Kristin Camper, MCAS Miramar Community Plans & Liaison Office  
Nathen Causman, City of San Diego